
*Leasing Activities
Information*

**Western and Central
Gulf of America
Topographic Features Stipulation
Map Package**

for Oil and Gas Leases in the Gulf of America

February 2025



Introduction

These maps indicate the areas affected by the Topographic Features Stipulation which is routinely applied to leases in the vicinity of certain geographic features. For specific information regarding the stipulation, see the appropriate Notice of Sale and the [Biological NTL No. 2009-G39](#).

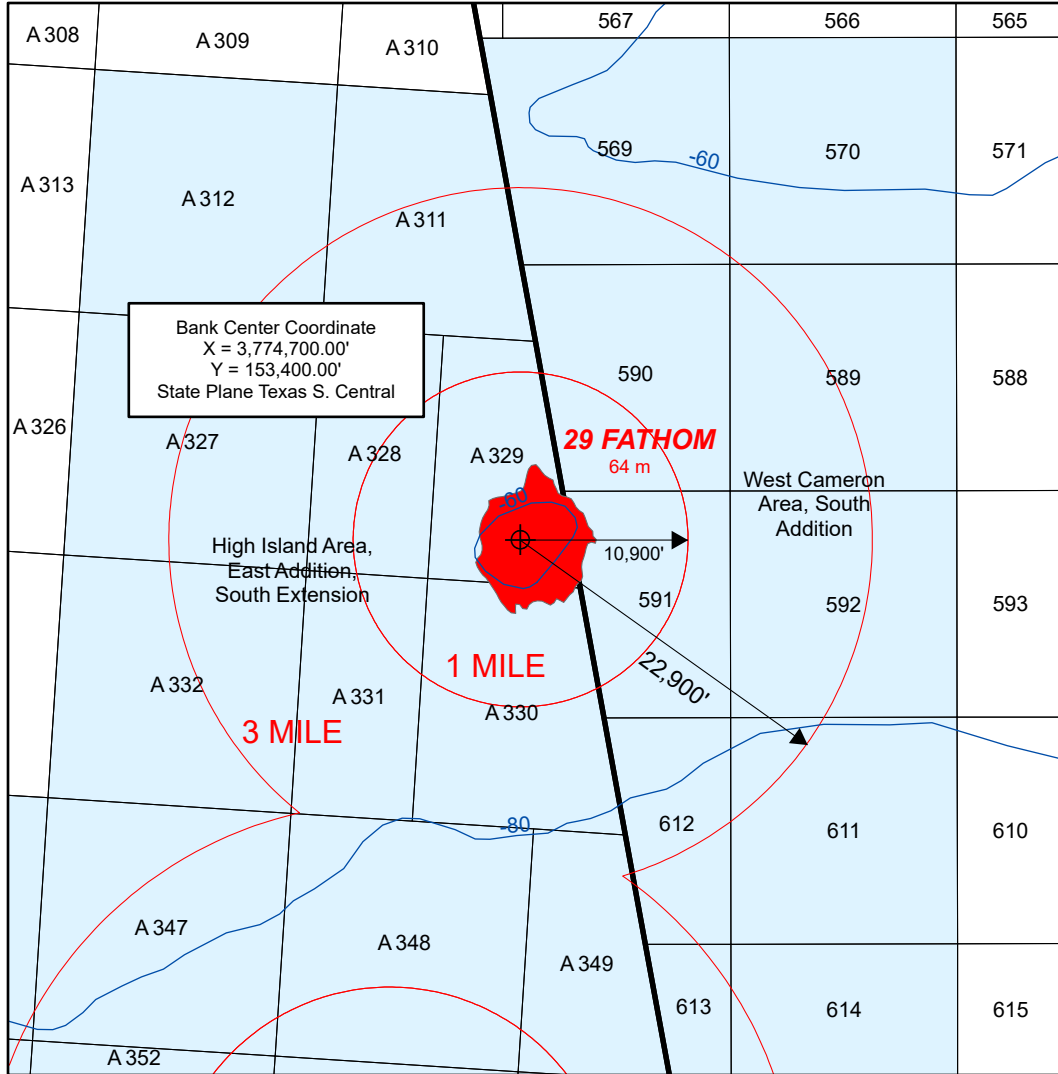
For additional information you may contact Dr. Matthew Johnson of the BOEM, New Orleans Office, Office of Environment Biological Sciences Unit at matthew.johnson@boem.gov or (504) 736-7517.

Table of Contents

<u>NAME</u>	<u>Page Number</u>
29 FATHOM	1
32 FATHOM	2
ALDERDICE	3
APPLEBAUM	4
ARANSAS	5
BAKER	6
BIG DUNN BAR	7
BLACKFISH RIDGE	8
BOUMA	9
BRIGHT	10
CLAYPILE	11
COFFEE LUMP	12
DIAPHUS	13
DREAM	14
EAST FLOWER GARDENS	15
ELVERS	16
EWING-1	17
EWING-2	18
FISHNET	19
GEYER	20
HOSPITAL	21
JAKKULA	22
MACNEIL	23
MCGRAIL	24
MYSTERIOUS	25
NORTH HOSPITAL	26
PARKER	27
RANKIN-1	28
RANKIN-2	29
REZAK	30
SACKETT	31
SIDNER	32
SMALL DUNN BAR	33
SONNIER	34
SOUTH BAKER	35
SOUTHERN	36
STETSON	37
SWEET	38
WEST FLOWER GARDENS	39


**United States Department of the Interior
Bureau of Ocean Energy Management
Gulf of America Region**

Topographic Features



29 FATHOM

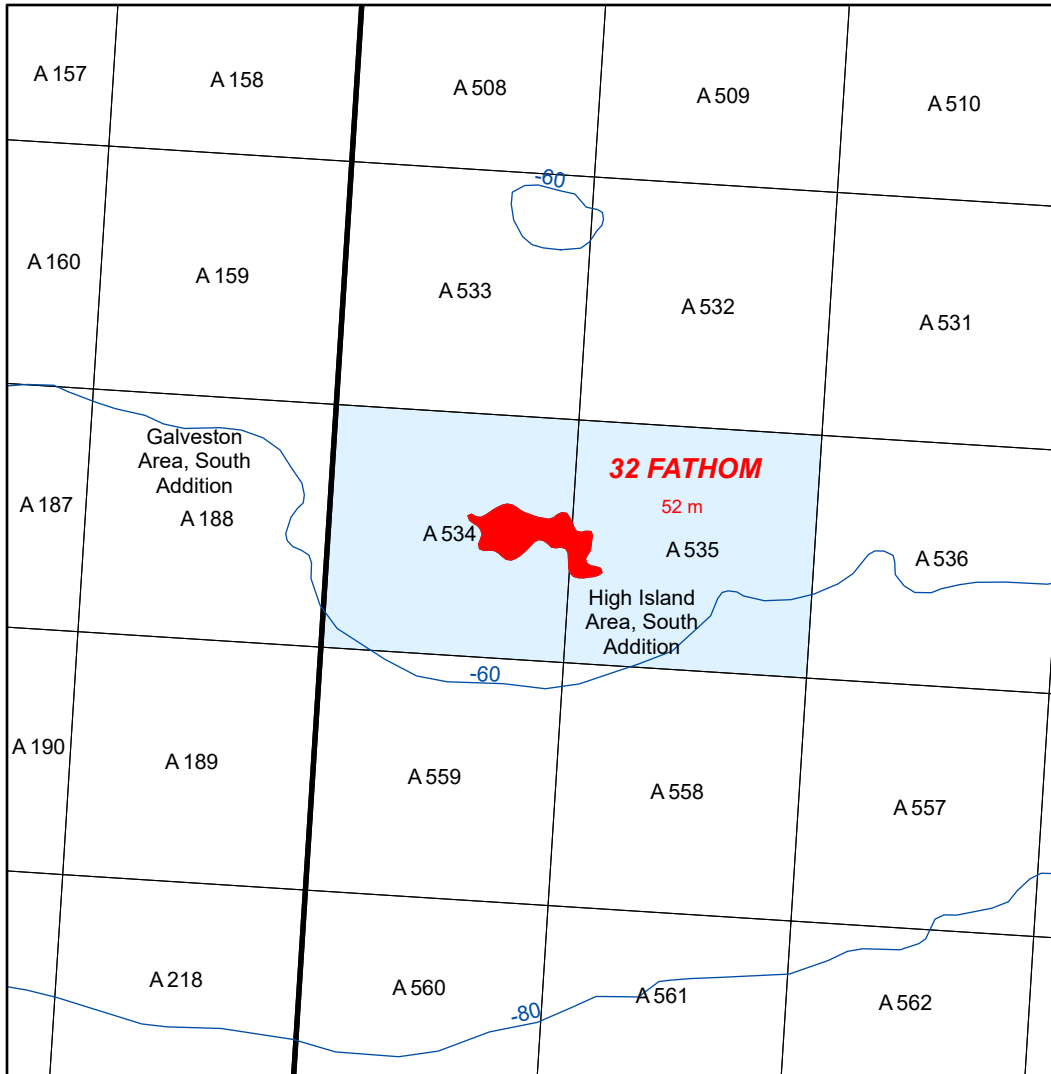
- No Activity Zone
- Topographic Stipulation Blocks
- Stipulation Zone
- Water Depth (Meters)



Note: This map is not an Official Record for offshore boundaries and not intended for navigational purposes. All coordinates for the Gulf of America leases and cadastre data are done on the North American Datum of 1927 (NAD 27). Only the coordinates shown on Official Protraction Diagrams (OPDs) constitute an Official Record for offshore coordinate values. Refer to: boem.gov/oil-gas-energy/mapping-and-data/goar-geographic-information-system-gis-data-and-maps


**United States Department of the Interior
Bureau of Ocean Energy Management
Gulf of America Region**

Topographic Features



32 FATHOM

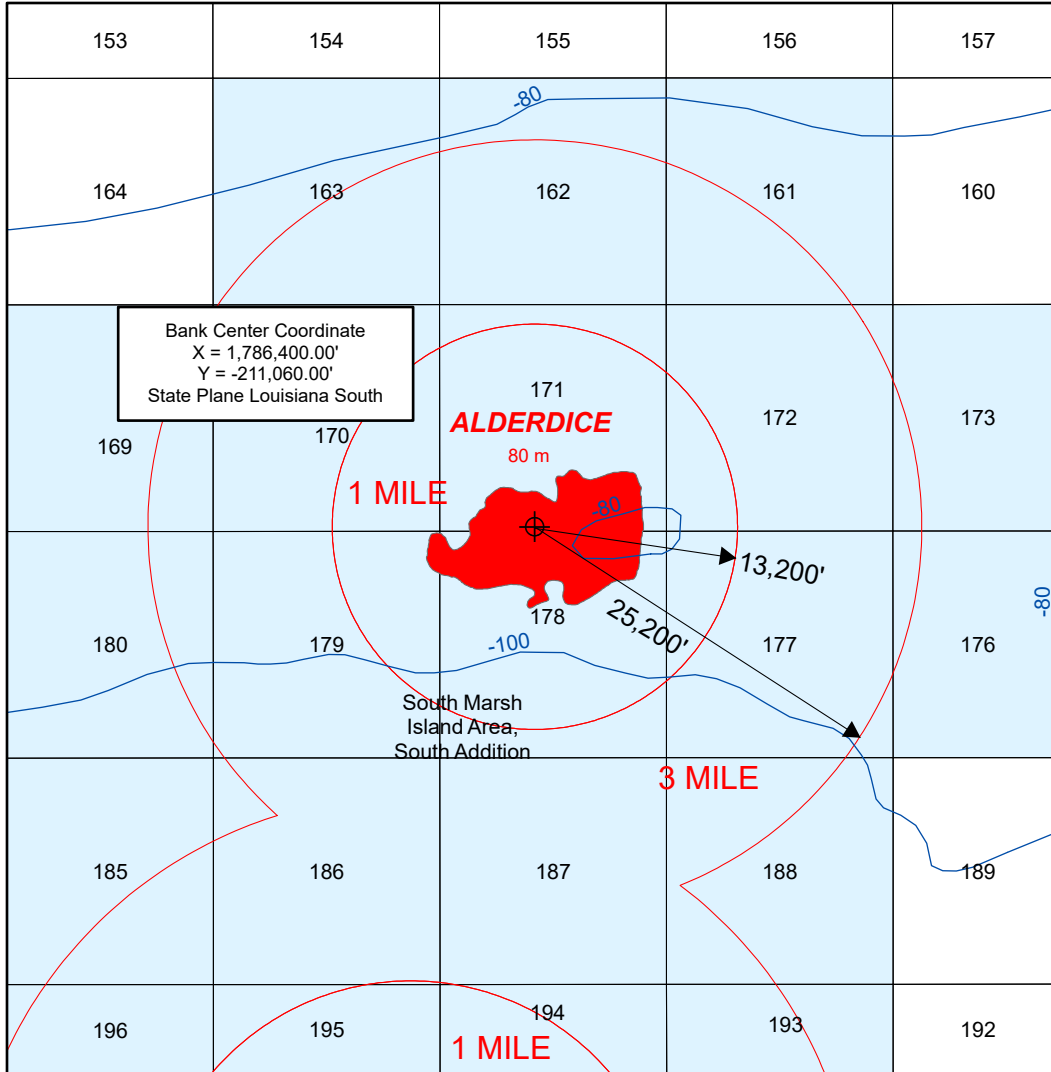
- No Activity Zone
- Topographic Stipulation Blocks
- Stipulation Zone
- Water Depth (Meters)



Note: This map is not an Official Record for offshore boundaries and not intended for navigational purposes. All coordinates for the Gulf of America leases and cadastre data are done on the North American Datum of 1927 (NAD 27). Only the coordinates shown on Official Protraction Diagrams (OPDs) constitute an Official Record for offshore coordinate values. Refer to: boem.gov/oil-gas-energy/mapping-and-data/goar-geographic-information-system-gis-data-and-maps


**United States Department of the Interior
Bureau of Ocean Energy Management
Gulf of America Region**

Topographic Features



ALDERDICE

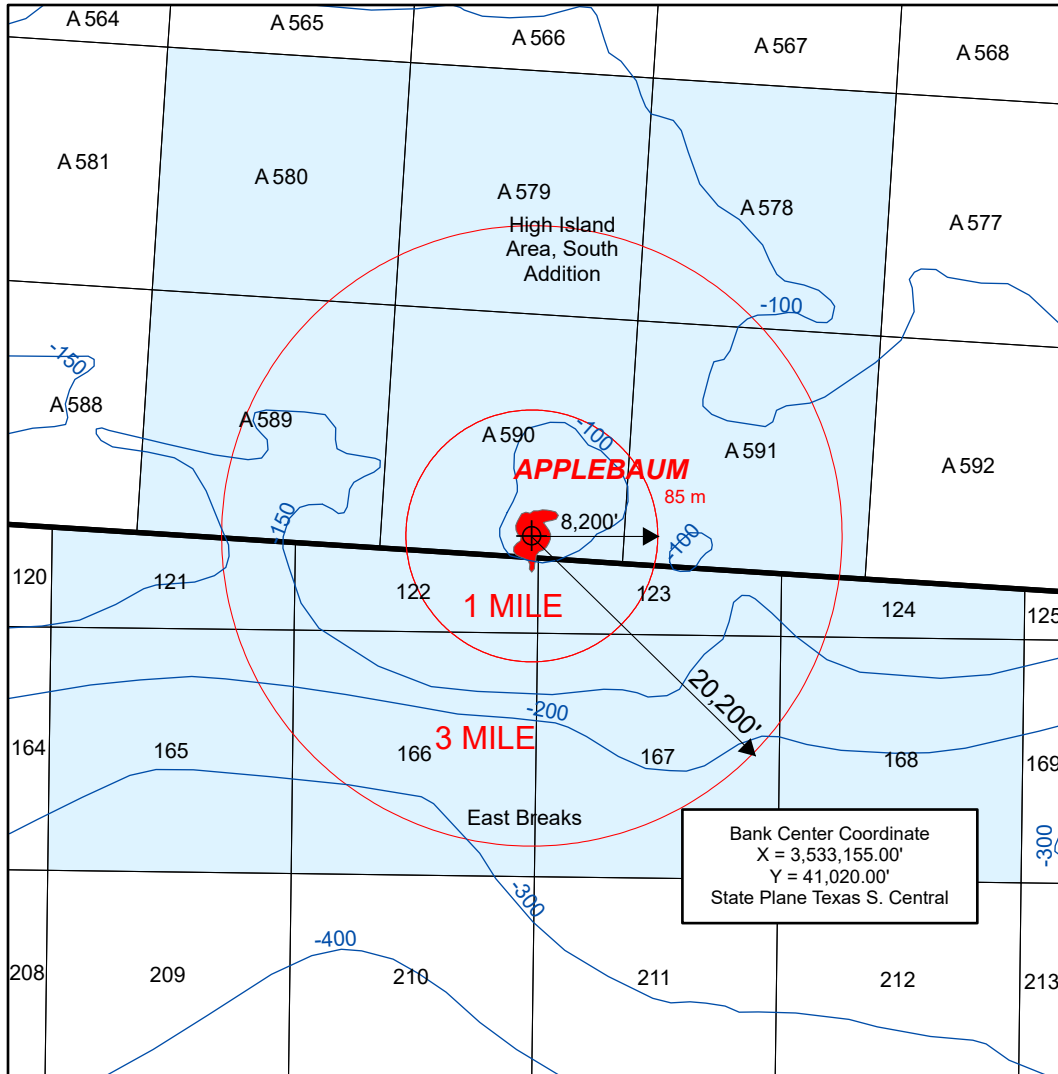
- No Activity Zone
- Topographic Stipulation Blocks
- Stipulation Zone
- Water Depth (Meters)



Note: This map is not an Official Record for offshore boundaries and not intended for navigational purposes. All coordinates for the Gulf of America leases and cadastre data are done on the North American Datum of 1927 (NAD 27). Only the coordinates shown on Official Protraction Diagrams (OPDs) constitute an Official Record for offshore coordinate values. Refer to: boem.gov/oil-gas-energy/mapping-and-data/goar-geographic-information-system-gis-data-and-maps


**United States Department of the Interior
Bureau of Ocean Energy Management
Gulf of America Region**

Topographic Features



APPLEBAUM

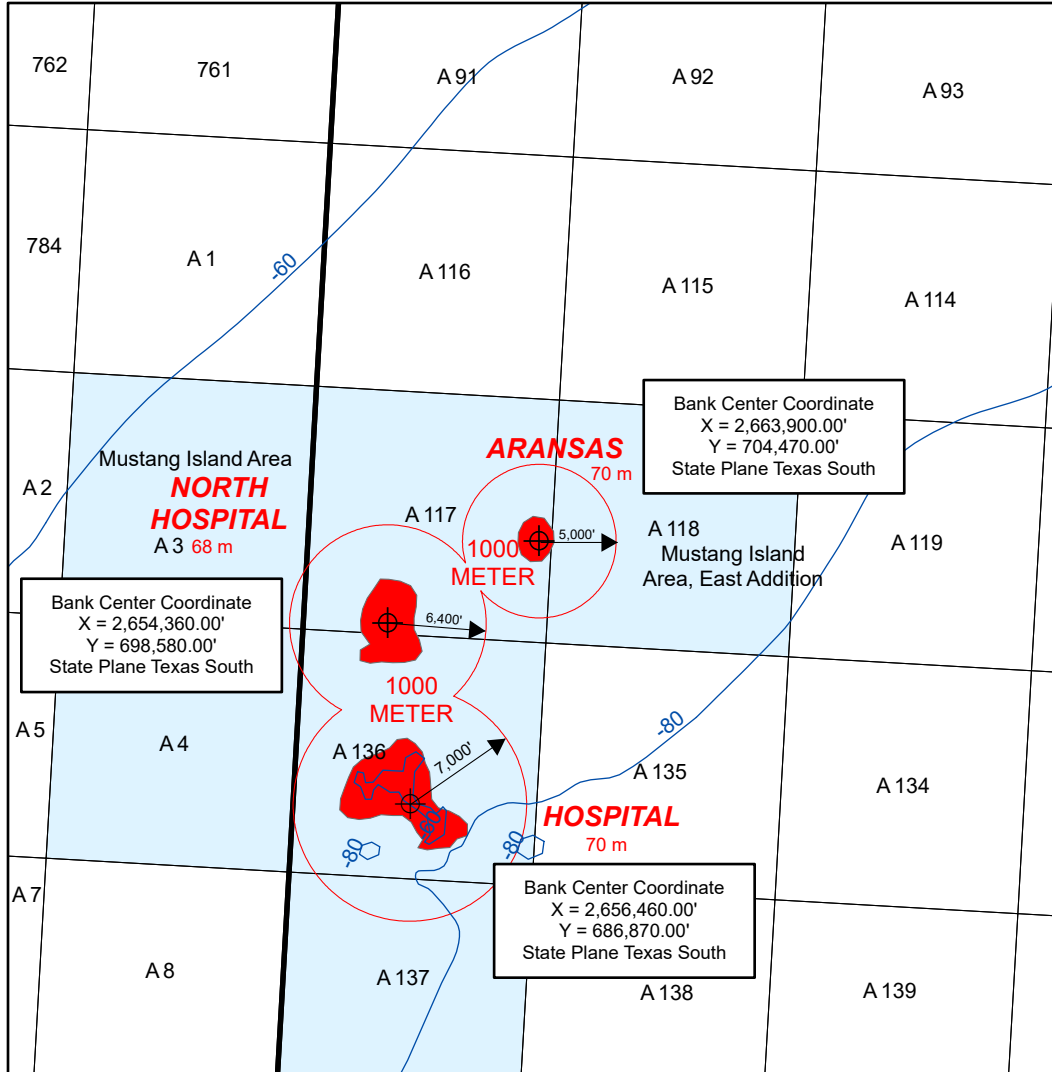
- No Activity Zone
- Topographic Stipulation Blocks
- Stipulation Zone
- Water Depth (Meters)



Note: This map is not an Official Record for offshore boundaries and not intended for navigational purposes. All coordinates for the Gulf of America leases and cadastre data are done on the North American Datum of 1927 (NAD 27). Only the coordinates shown on Official Protraction Diagrams (OPDs) constitute an Official Record for offshore coordinate values. Refer to: boem.gov/oil-gas-energy/mapping-and-data/goar-geographic-information-system-gis-data-and-maps


**United States Department of the Interior
Bureau of Ocean Energy Management
Gulf of America Region**

Topographic Features



ARANSAS

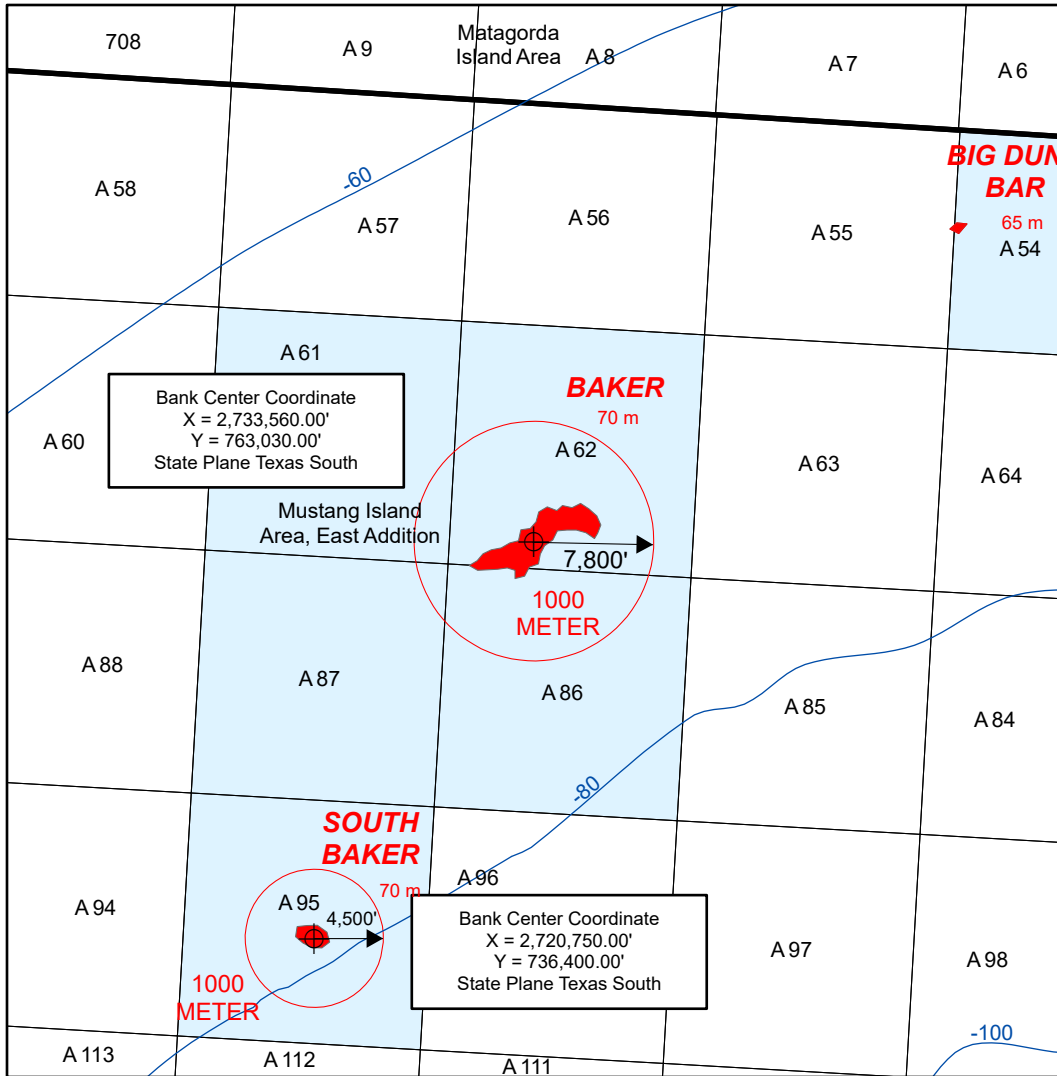
- No Activity Zone
- Topographic Stipulation Blocks
- Stipulation Zone
- Water Depth (Meters)



Note: This map is not an Official Record for offshore boundaries and not intended for navigational purposes. All coordinates for the Gulf of America leases and cadastre data are done on the North American Datum of 1927 (NAD 27). Only the coordinates shown on Official Protraction Diagrams (OPDs) constitute an Official Record for offshore coordinate values. Refer to: boem.gov/oil-gas-energy/mapping-and-data/goar-geographic-information-system-gis-data-and-maps


**United States Department of the Interior
Bureau of Ocean Energy Management
Gulf of America Region**

Topographic Features



BAKER

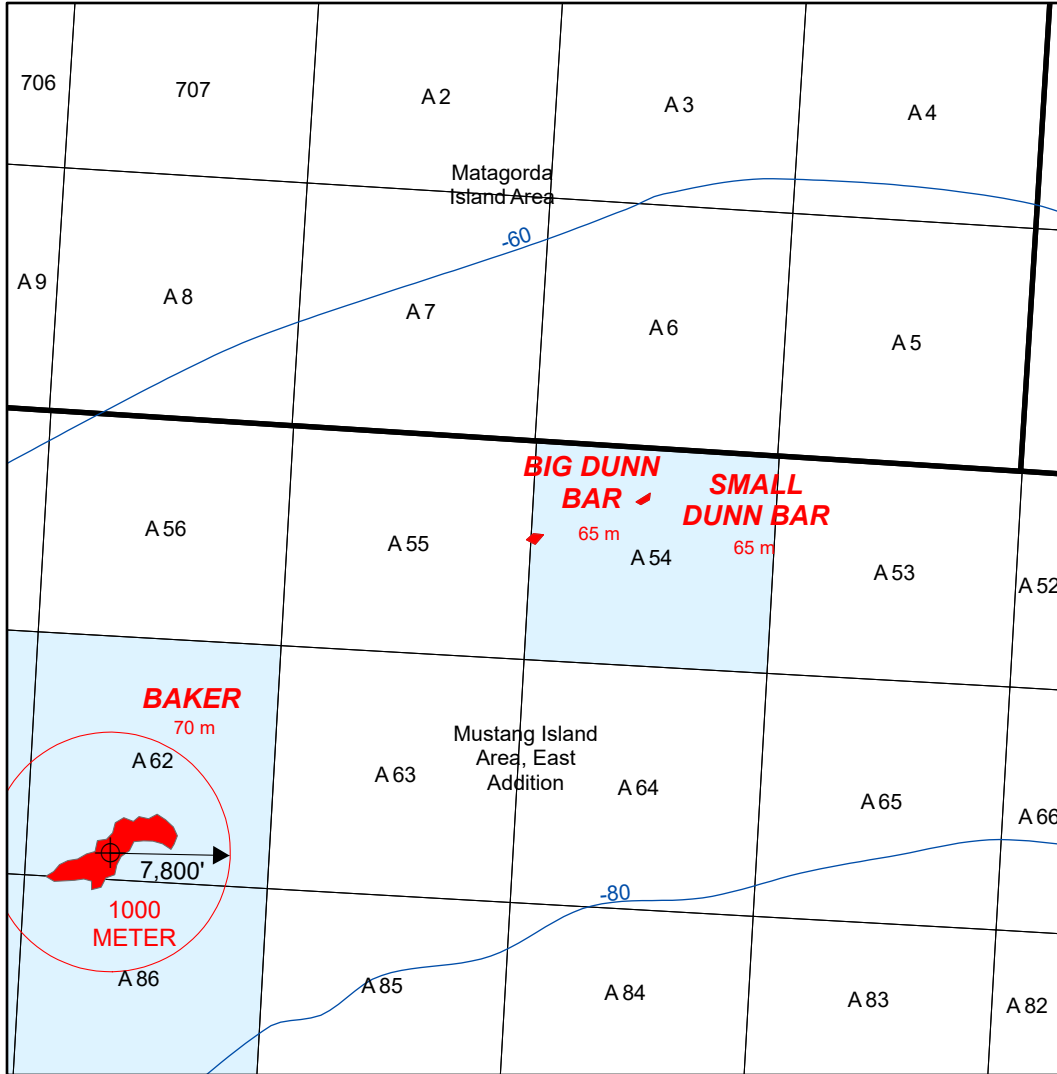
- No Activity Zone
- Topographic Stipulation Blocks
- Stipulation Zone
- Water Depth (Meters)




Note: This map is not an Official Record for offshore boundaries and not intended for navigational purposes. All coordinates for the Gulf of America leases and cadastre data are done on the North American Datum of 1927 (NAD 27). Only the coordinates shown on Official Protraction Diagrams (OPDs) constitute an Official Record for offshore coordinate values. Refer to: boem.gov/oil-gas-energy/mapping-and-data/goar-geographic-information-system-gis-data-and-maps

**United States Department of the Interior
Bureau of Ocean Energy Management
Gulf of America Region**

Topographic Features



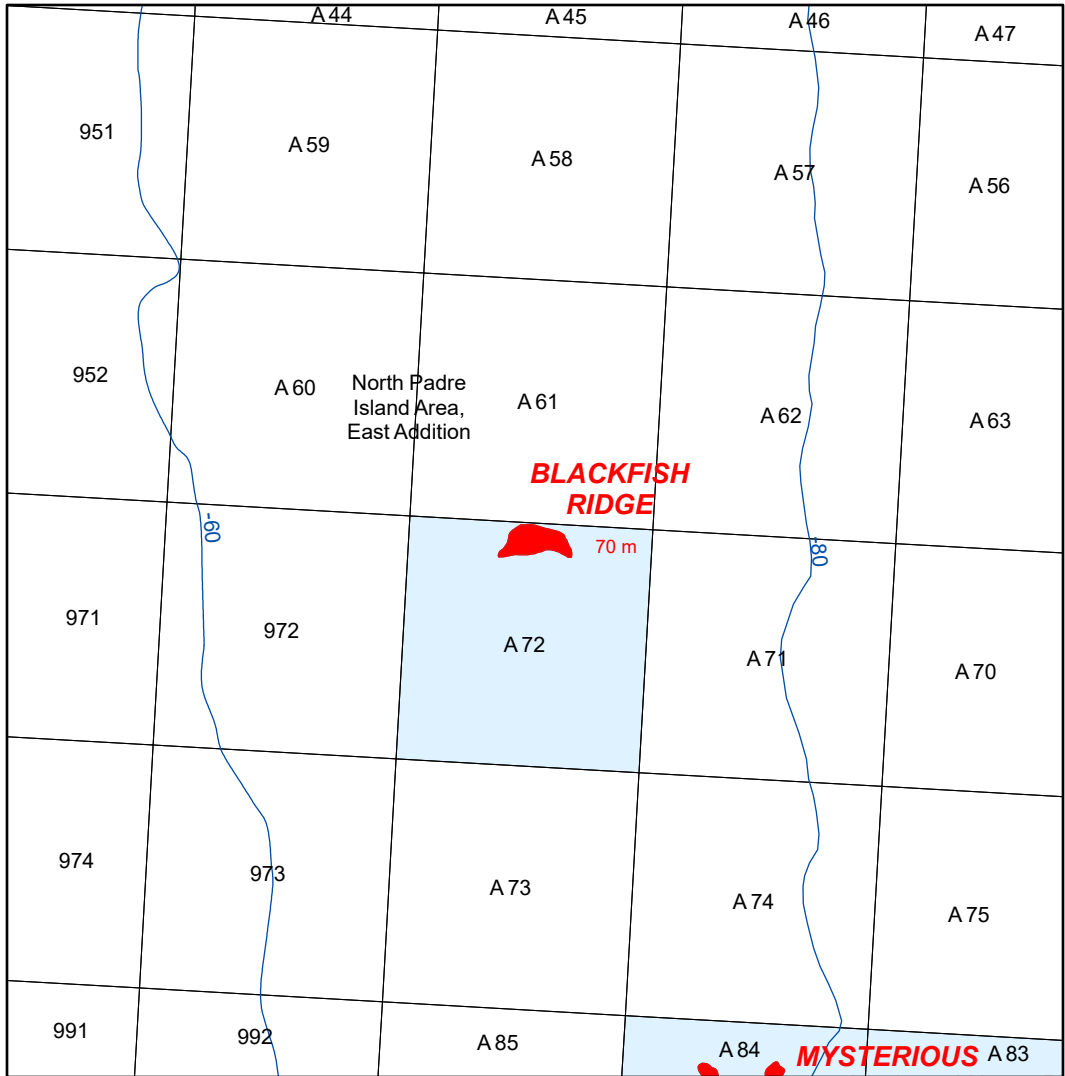
BIG DUNN BAR



Note: This map is not an Official Record for offshore boundaries and not intended for navigational purposes. All coordinates for the Gulf of America leases and cadastre data are done on the North American Datum of 1927 (NAD 27). Only the coordinates shown on Official Protraction Diagrams (OPDs) constitute an Official Record for offshore coordinate values. Refer to: boem.gov/oil-gas-energy/mapping-and-data/goar-geographic-information-system-gis-data-and-maps


**United States Department of the Interior
Bureau of Ocean Energy Management
Gulf of America Region**

Topographic Features



BLACKFISH RIDGE

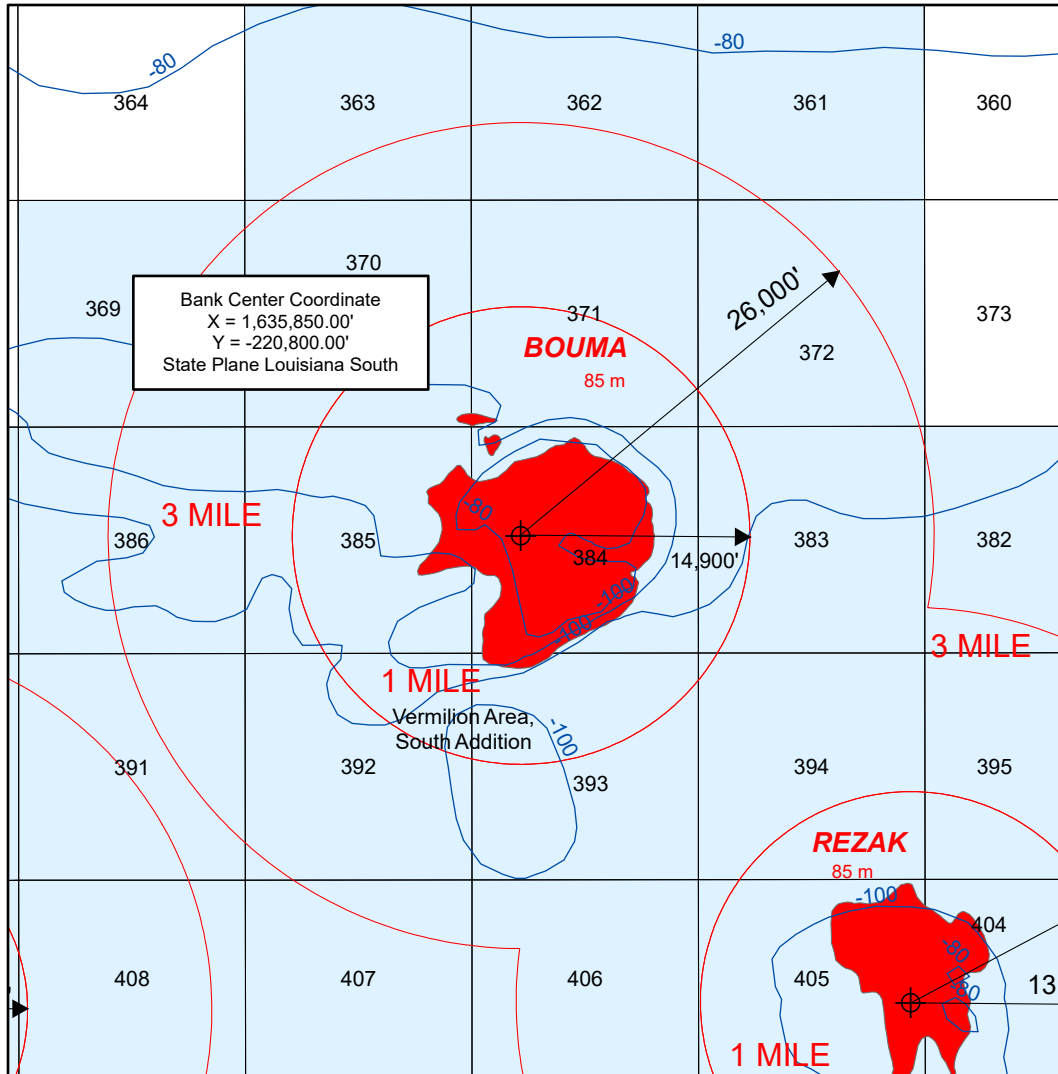
- No Activity Zone
- Topographic Stipulation Blocks
- Stipulation Zone
- Water Depth (Meters)



Note: This map is not an Official Record for offshore boundaries and not intended for navigational purposes. All coordinates for the Gulf of America leases and cadastre data are done on the North American Datum of 1927 (NAD 27). Only the coordinates shown on Official Protraction Diagrams (OPDs) constitute an Official Record for offshore coordinate values. Refer to: boem.gov/oil-gas-energy/mapping-and-data/goar-geographic-information-system-gis-data-and-maps


**United States Department of the Interior
Bureau of Ocean Energy Management
Gulf of America Region**

Topographic Features



BOUMA

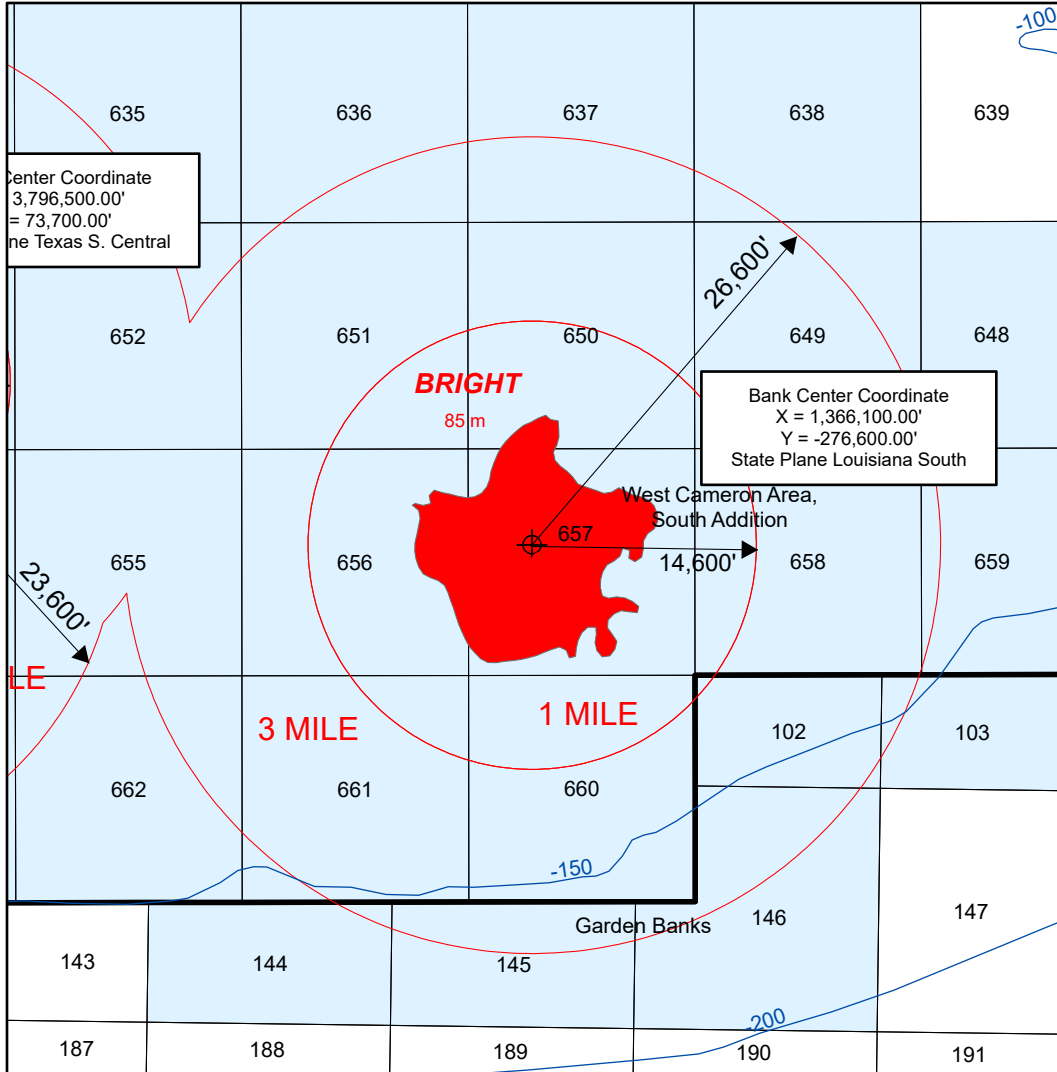
- No Activity Zone
- Topographic Stipulation Blocks
- Stipulation Zone
- Water Depth (Meters)



Note: This map is not an Official Record for offshore boundaries and not intended for navigational purposes. All coordinates for the Gulf of America leases and cadastre data are done on the North American Datum of 1927 (NAD 27). Only the coordinates shown on Official Protraction Diagrams (OPDs) constitute an Official Record for offshore coordinate values. Refer to: boem.gov/oil-gas-energy/mapping-and-data/goar-geographic-information-system-gis-data-and-maps


**United States Department of the Interior
Bureau of Ocean Energy Management
Gulf of America Region**

Topographic Features



BRIGHT

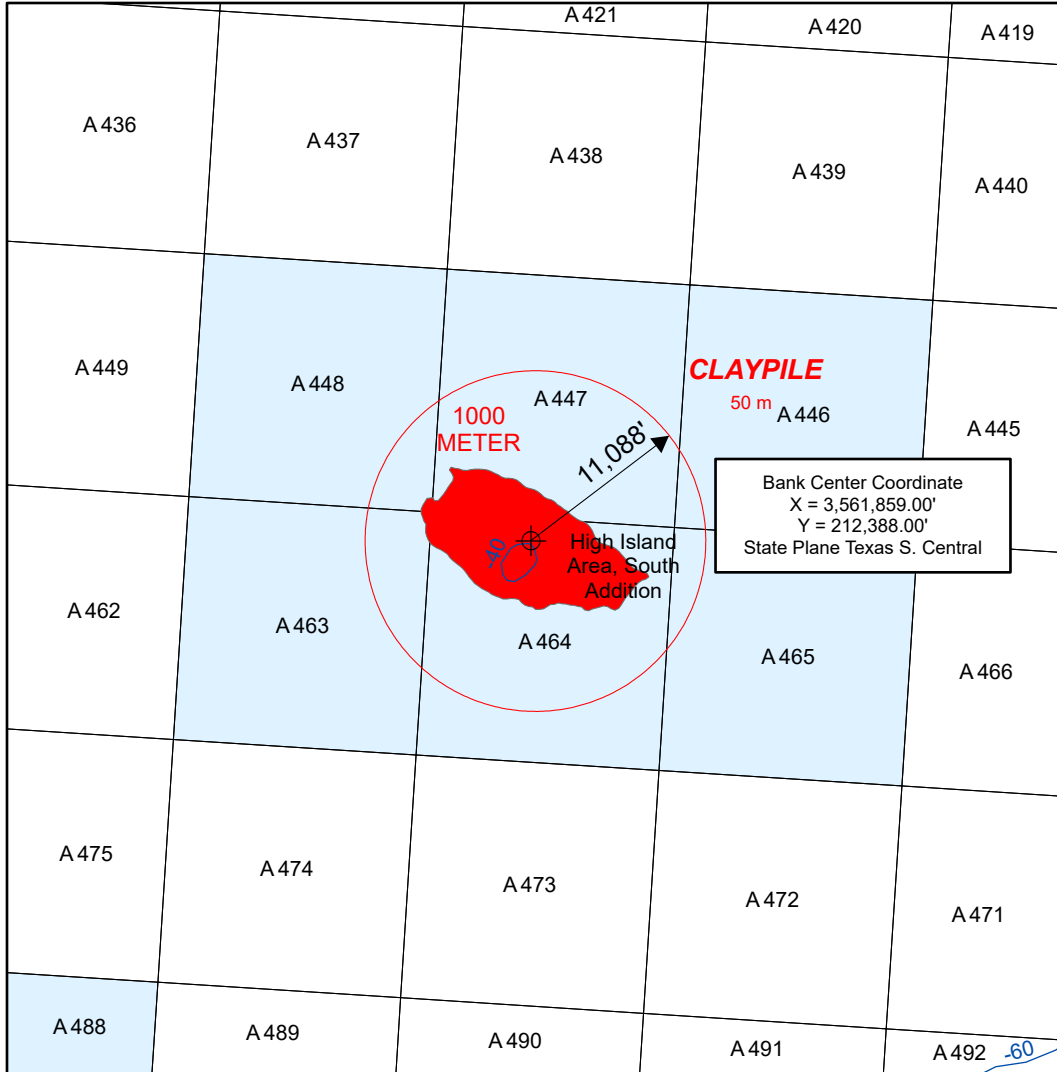
- No Activity Zone
- Topographic Stipulation Blocks
- Stipulation Zone
- Water Depth (Meters)




Note: This map is not an Official Record for offshore boundaries and not intended for navigational purposes. All coordinates for the Gulf of America leases and cadastre data are done on the North American Datum of 1927 (NAD 27). Only the coordinates shown on Official Protraction Diagrams (OPDs) constitute an Official Record for offshore coordinate values. Refer to: boem.gov/oil-gas-energy/mapping-and-data/goar-geographic-information-system-gis-data-and-maps

**United States Department of the Interior
Bureau of Ocean Energy Management
Gulf of America Region**

Topographic Features



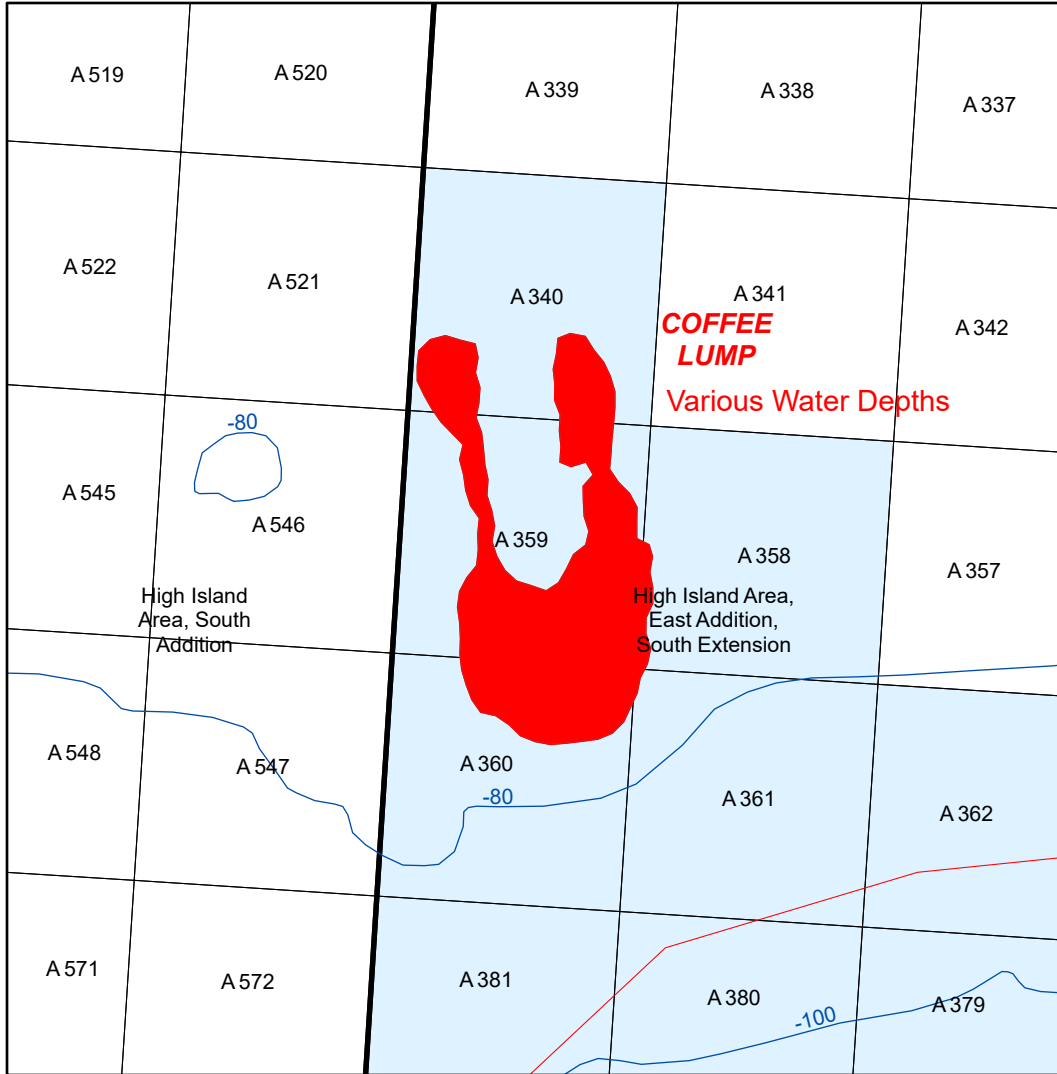
CLAYPILE




Note: This map is not an Official Record for offshore boundaries and not intended for navigational purposes. All coordinates for the Gulf of America leases and cadastre data are done on the North American Datum of 1927 (NAD 27). Only the coordinates shown on Official Protraction Diagrams (OPDs) constitute an Official Record for offshore coordinate values. Refer to: boem.gov/oil-gas-energy/mapping-and-data/goar-geographic-information-system-gis-data-and-maps

**United States Department of the Interior
Bureau of Ocean Energy Management
Gulf of America Region**

Topographic Features



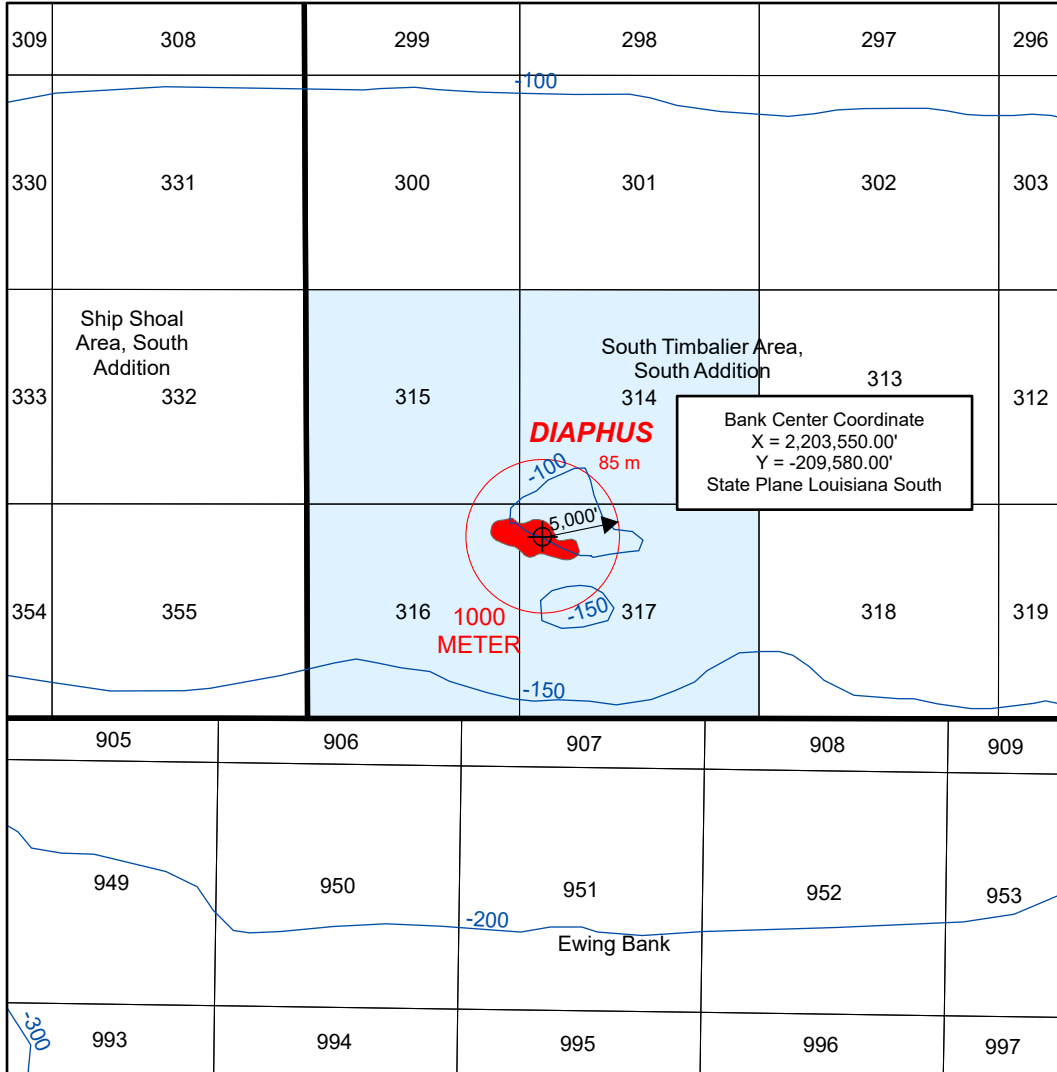
COFFEE LUMP



Note: This map is not an Official Record for offshore boundaries and not intended for navigational purposes. All coordinates for the Gulf of America leases and cadastre data are done on the North American Datum of 1927 (NAD 27). Only the coordinates shown on Official Protraction Diagrams (OPDs) constitute an Official Record for offshore coordinate values. Refer to: boem.gov/oil-gas-energy/mapping-and-data/goar-geographic-information-system-gis-data-and-maps


**United States Department of the Interior
Bureau of Ocean Energy Management
Gulf of America Region**

Topographic Features



DIAPHUS

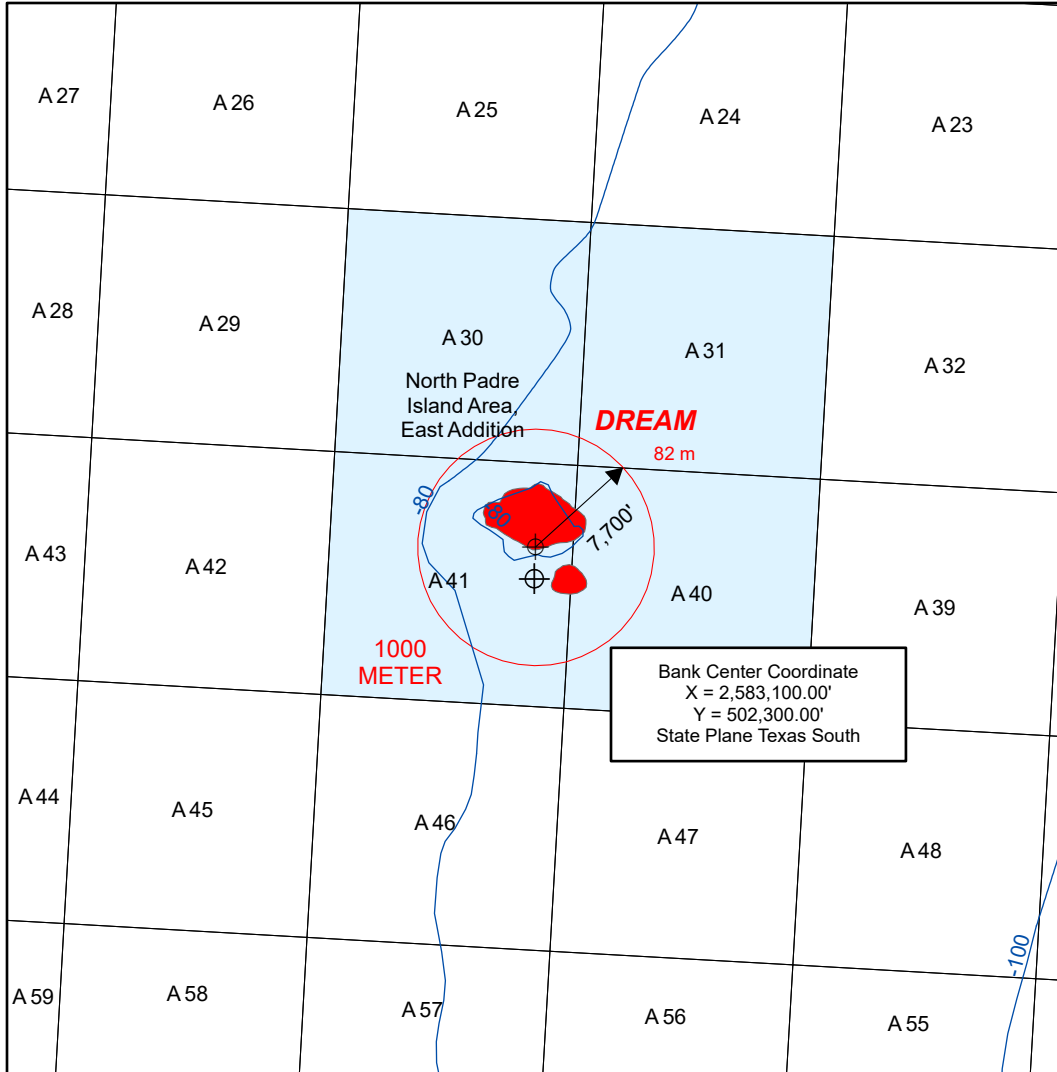
- No Activity Zone
- Topographic Stipulation Blocks
- Stipulation Zone
- Water Depth (Meters)



Note: This map is not an Official Record for offshore boundaries and not intended for navigational purposes. All coordinates for the Gulf of America leases and cadastre data are done on the North American Datum of 1927 (NAD 27). Only the coordinates shown on Official Protraction Diagrams (OPDs) constitute an Official Record for offshore coordinate values. Refer to: boem.gov/oil-gas-energy/mapping-and-data/goar-geographic-information-system-gis-data-and-maps


**United States Department of the Interior
Bureau of Ocean Energy Management
Gulf of America Region**

Topographic Features



DREAM

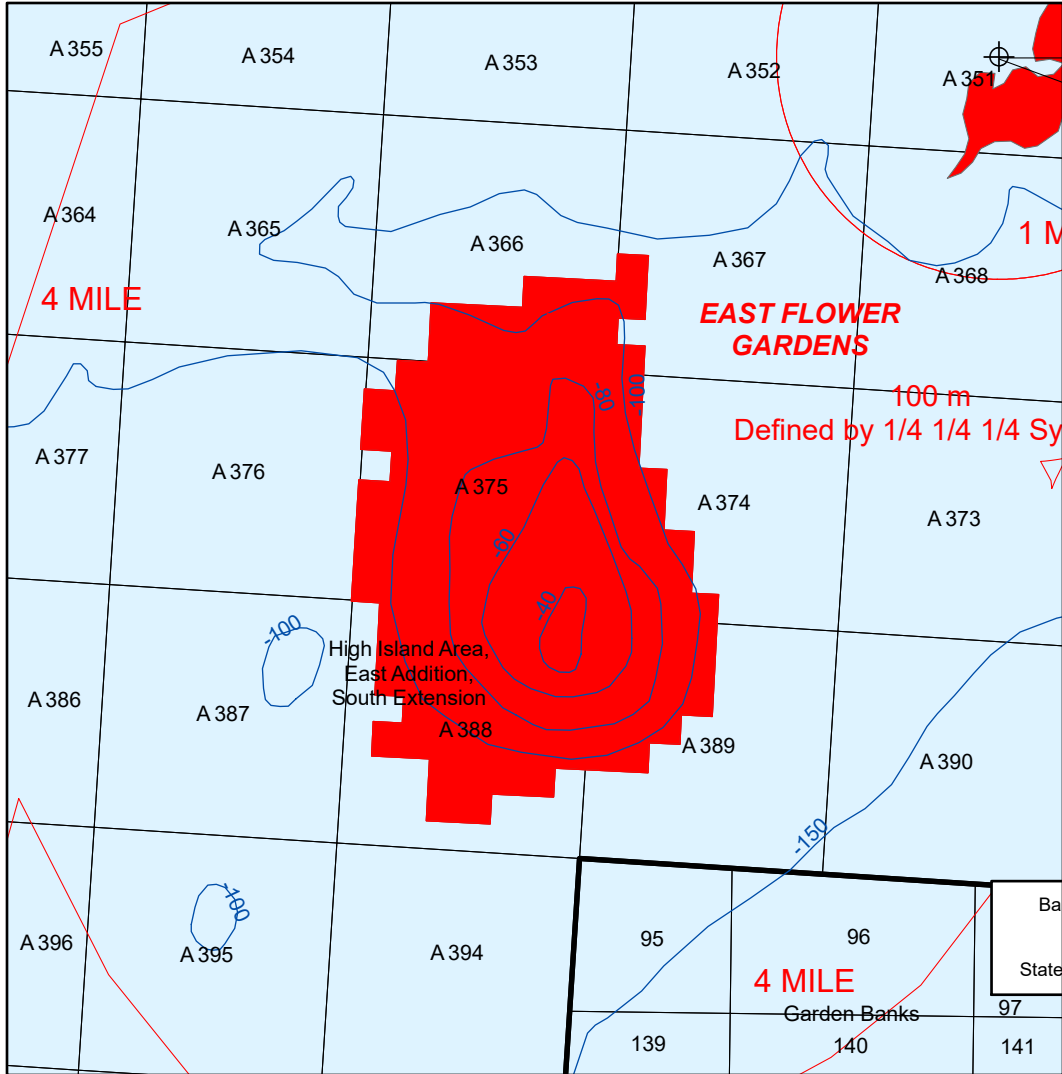
- No Activity Zone
- Topographic Stipulation Blocks
- Stipulation Zone
- Water Depth (Meters)



Note: This map is not an Official Record for offshore boundaries and not intended for navigational purposes. All coordinates for the Gulf of America leases and cadastre data are done on the North American Datum of 1927 (NAD 27). Only the coordinates shown on Official Protraction Diagrams (OPDs) constitute an Official Record for offshore coordinate values. Refer to: boem.gov/oil-gas-energy/mapping-and-data/goar-geographic-information-system-gis-data-and-maps


**United States Department of the Interior
Bureau of Ocean Energy Management
Gulf of America Region**

Topographic Features



EAST FLOWER GARDENS

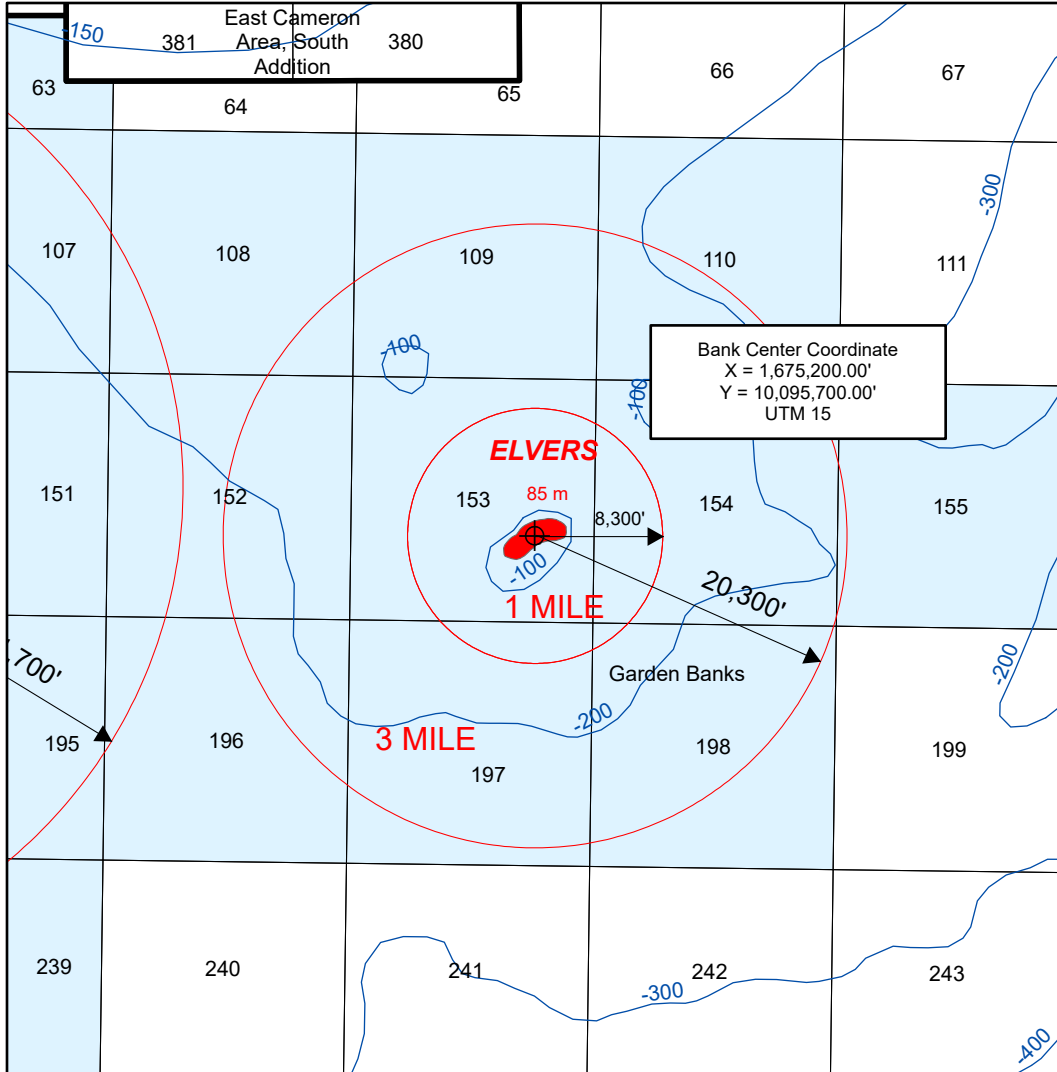
- No Activity Zone
- Topographic Stipulation Blocks
- Stipulation Zone
- Water Depth (Meters)



Note: This map is not an Official Record for offshore boundaries and not intended for navigational purposes. All coordinates for the Gulf of America leases and cadastre data are done on the North American Datum of 1927 (NAD 27). Only the coordinates shown on Official Protraction Diagrams (OPDs) constitute an Official Record for offshore coordinate values. Refer to: boem.gov/oil-gas-energy/mapping-and-data/goar-geographic-information-system-gis-data-and-maps


**United States Department of the Interior
Bureau of Ocean Energy Management
Gulf of America Region**

Topographic Features



ELVERS

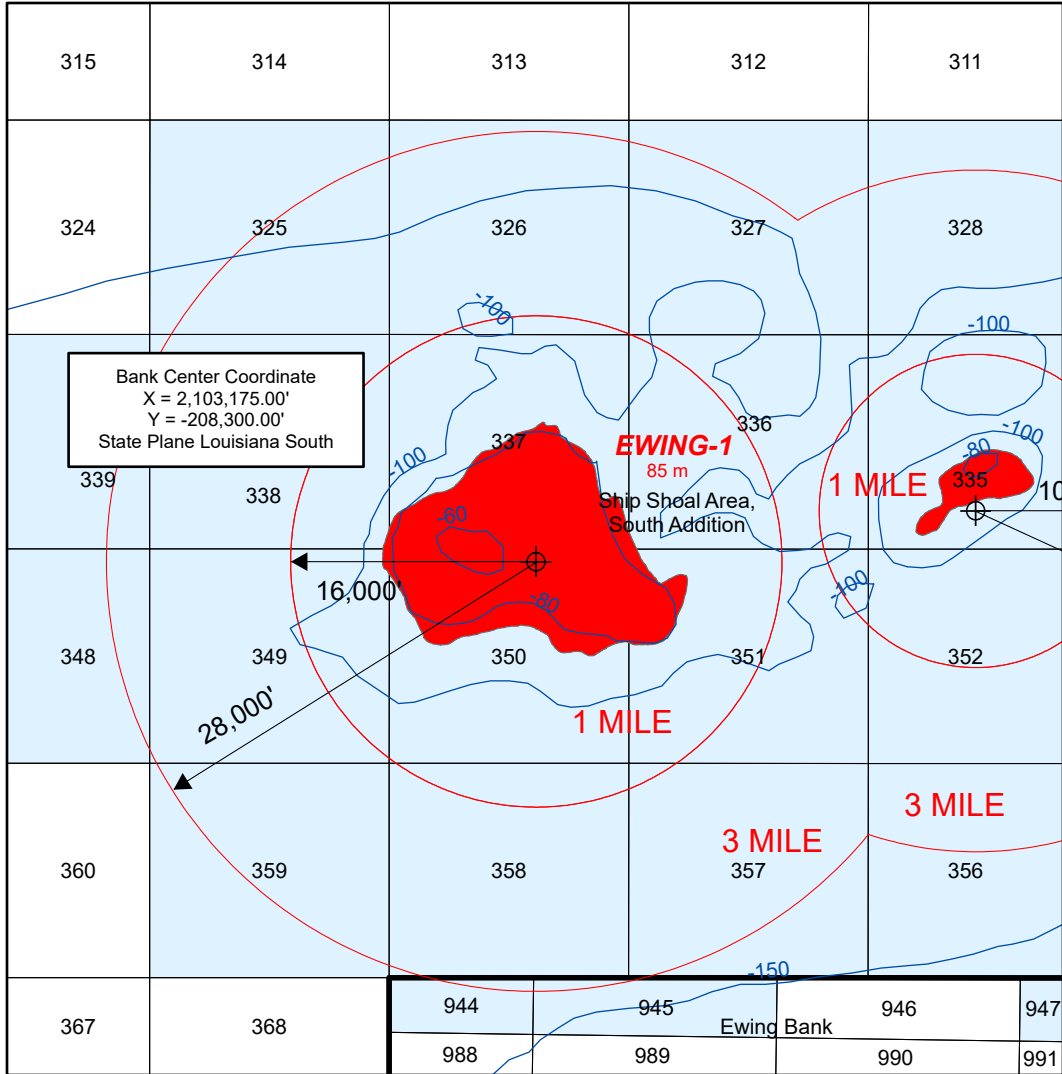
- No Activity Zone
- Topographic Stipulation Blocks
- Stipulation Zone
- Water Depth (Meters)



Note: This map is not an Official Record for offshore boundaries and not intended for navigational purposes. All coordinates for the Gulf of America leases and cadastre data are done on the North American Datum of 1927 (NAD 27). Only the coordinates shown on Official Protraction Diagrams (OPDs) constitute an Official Record for offshore coordinate values. Refer to: boem.gov/oil-gas-energy/mapping-and-data/goar-geographic-information-system-gis-data-and-maps


**United States Department of the Interior
Bureau of Ocean Energy Management
Gulf of America Region**

Topographic Features



EWING-1

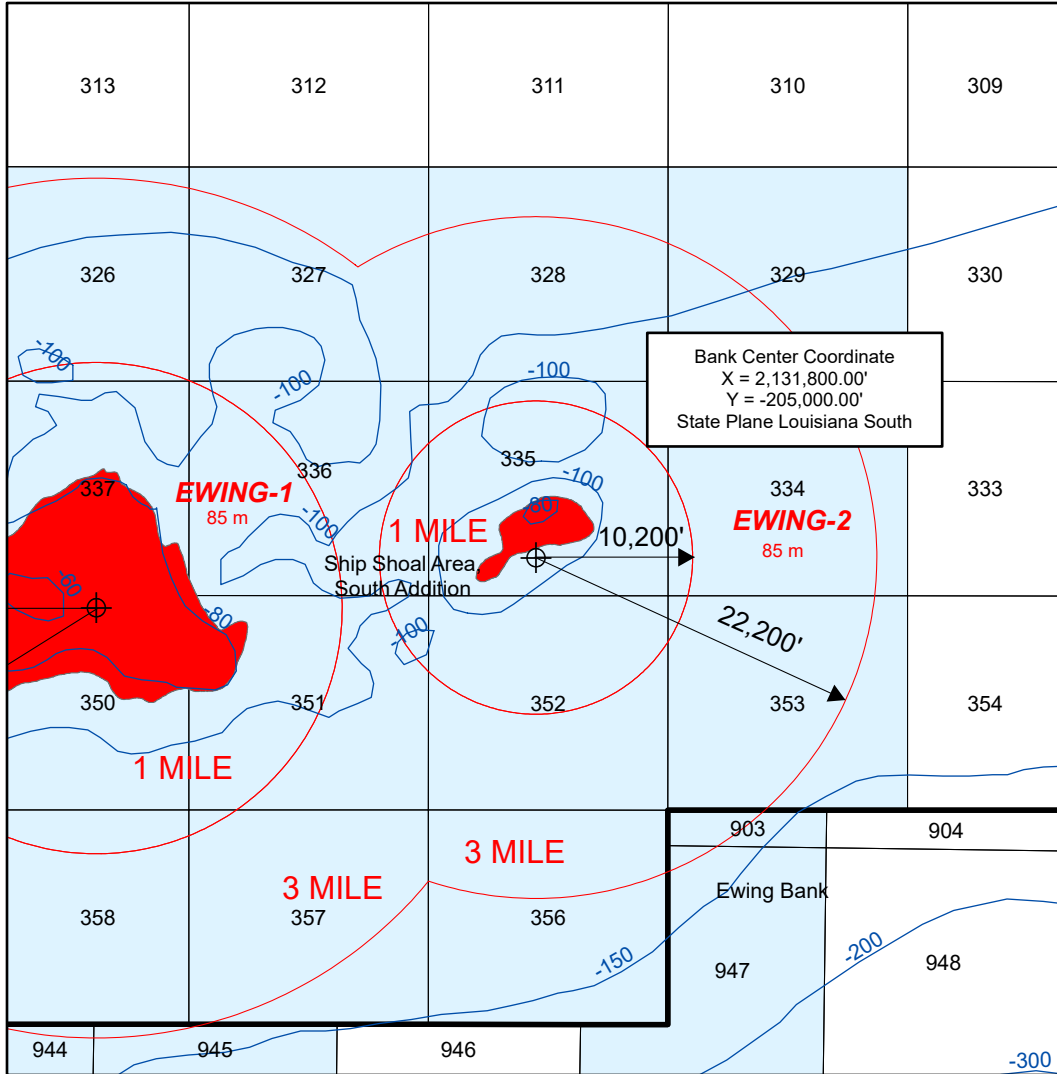
- No Activity Zone
- Topographic Stipulation Blocks
- Stipulation Zone
- Water Depth (Meters)



Note: This map is not an Official Record for offshore boundaries and not intended for navigational purposes. All coordinates for the Gulf of America leases and cadastre data are done on the North American Datum of 1927 (NAD 27). Only the coordinates shown on Official Protraction Diagrams (OPDs) constitute an Official Record for offshore coordinate values. Refer to: boem.gov/oil-gas-energy/mapping-and-data/goar-geographic-information-system-gis-data-and-maps


**United States Department of the Interior
Bureau of Ocean Energy Management
Gulf of America Region**

Topographic Features



EWING-2

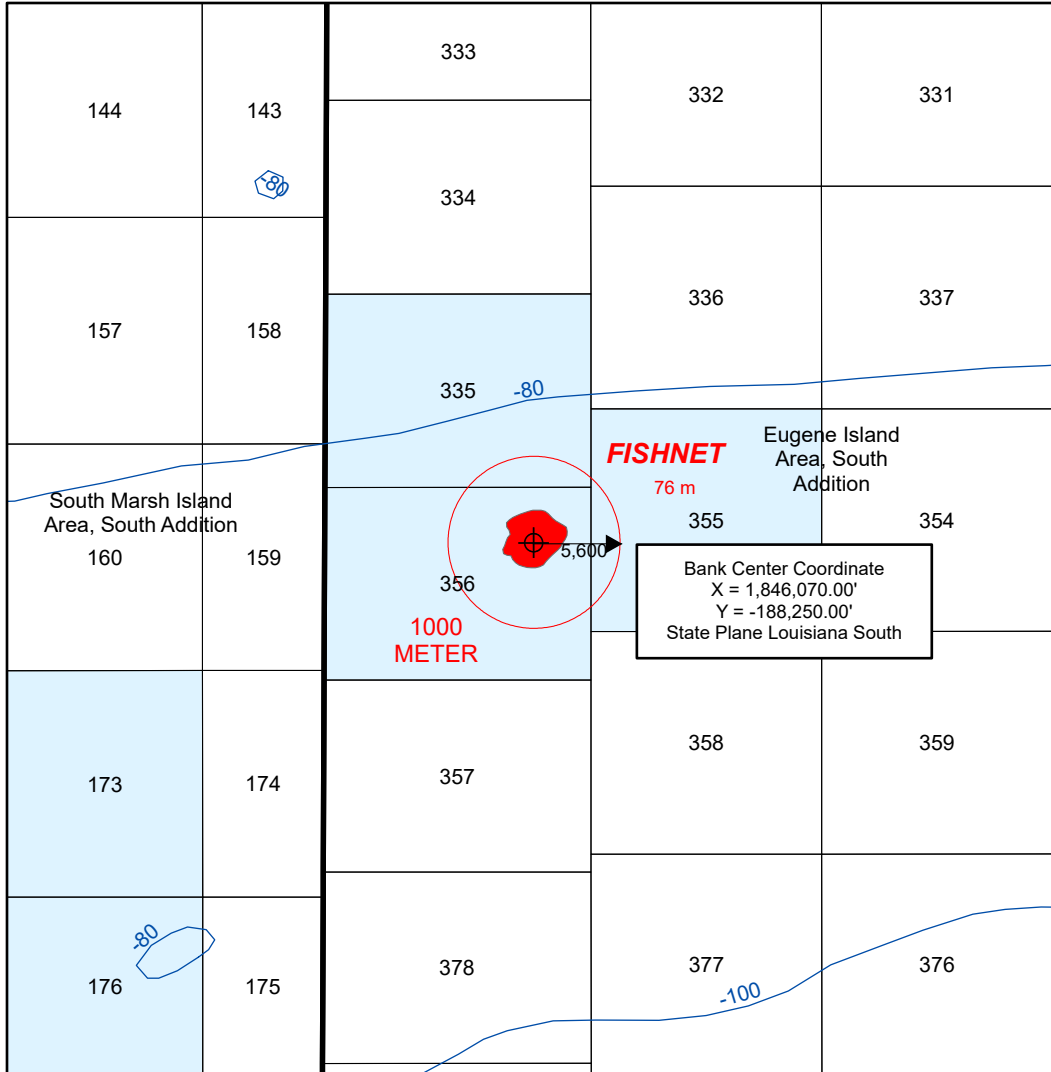
- No Activity Zone
- Topographic Stipulation Blocks
- Stipulation Zone
- Water Depth (Meters)



Note: This map is not an Official Record for offshore boundaries and not intended for navigational purposes. All coordinates for the Gulf of America leases and cadastre data are done on the North American Datum of 1927 (NAD 27). Only the coordinates shown on Official Protraction Diagrams (OPDs) constitute an Official Record for offshore coordinate values. Refer to: boem.gov/oil-gas-energy/mapping-and-data/goar-geographic-information-system-gis-data-and-maps


**United States Department of the Interior
Bureau of Ocean Energy Management
Gulf of America Region**

Topographic Features



FISHNET

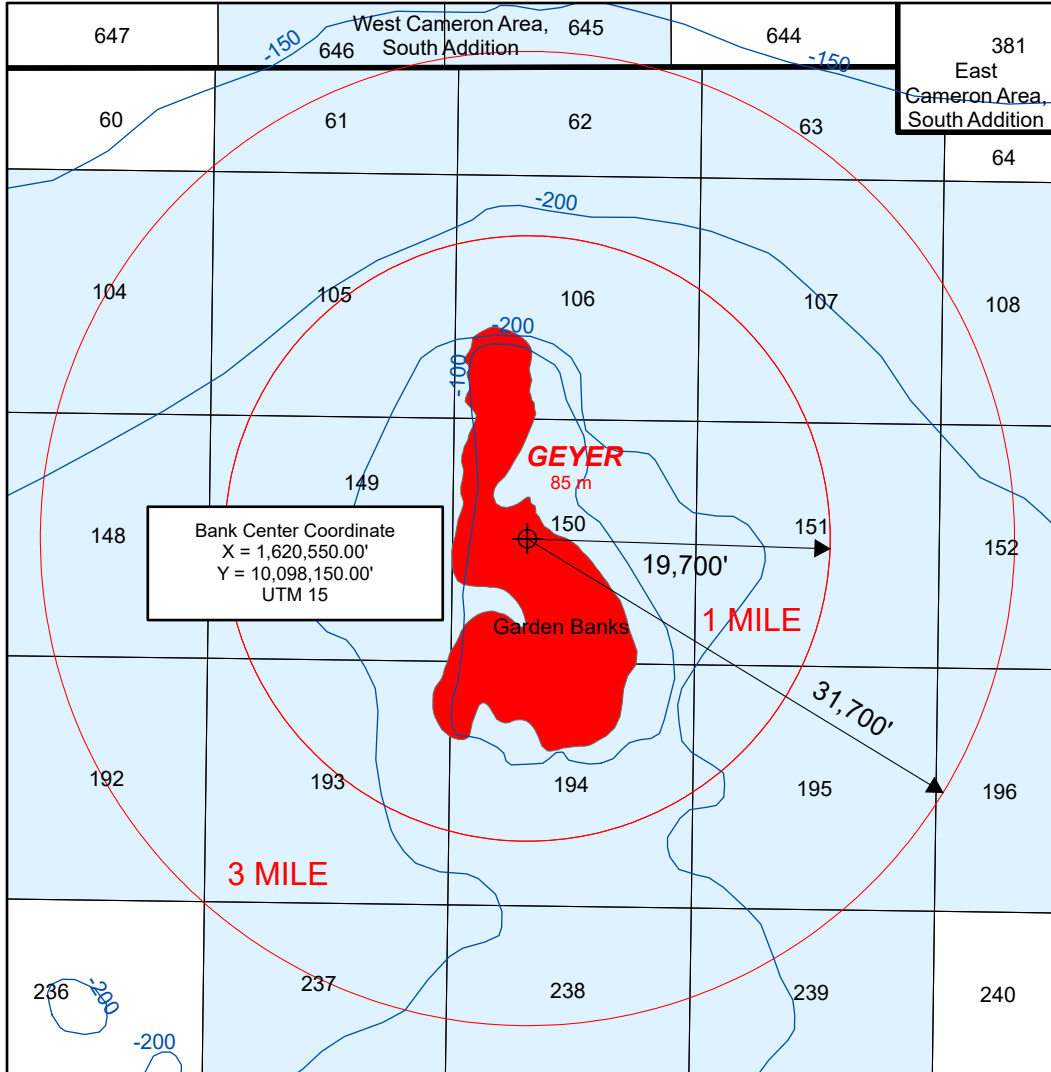
- No Activity Zone
- Topographic Stipulation Blocks
- Stipulation Zone
- Water Depth (Meters)



Note: This map is not an Official Record for offshore boundaries and not intended for navigational purposes. All coordinates for the Gulf of America leases and cadastre data are done on the North American Datum of 1927 (NAD 27). Only the coordinates shown on Official Protraction Diagrams (OPDs) constitute an Official Record for offshore coordinate values. Refer to: boem.gov/oil-gas-energy/mapping-and-data/goar-geographic-information-system-gis-data-and-maps


**United States Department of the Interior
Bureau of Ocean Energy Management
Gulf of America Region**

Topographic Features



GEYER

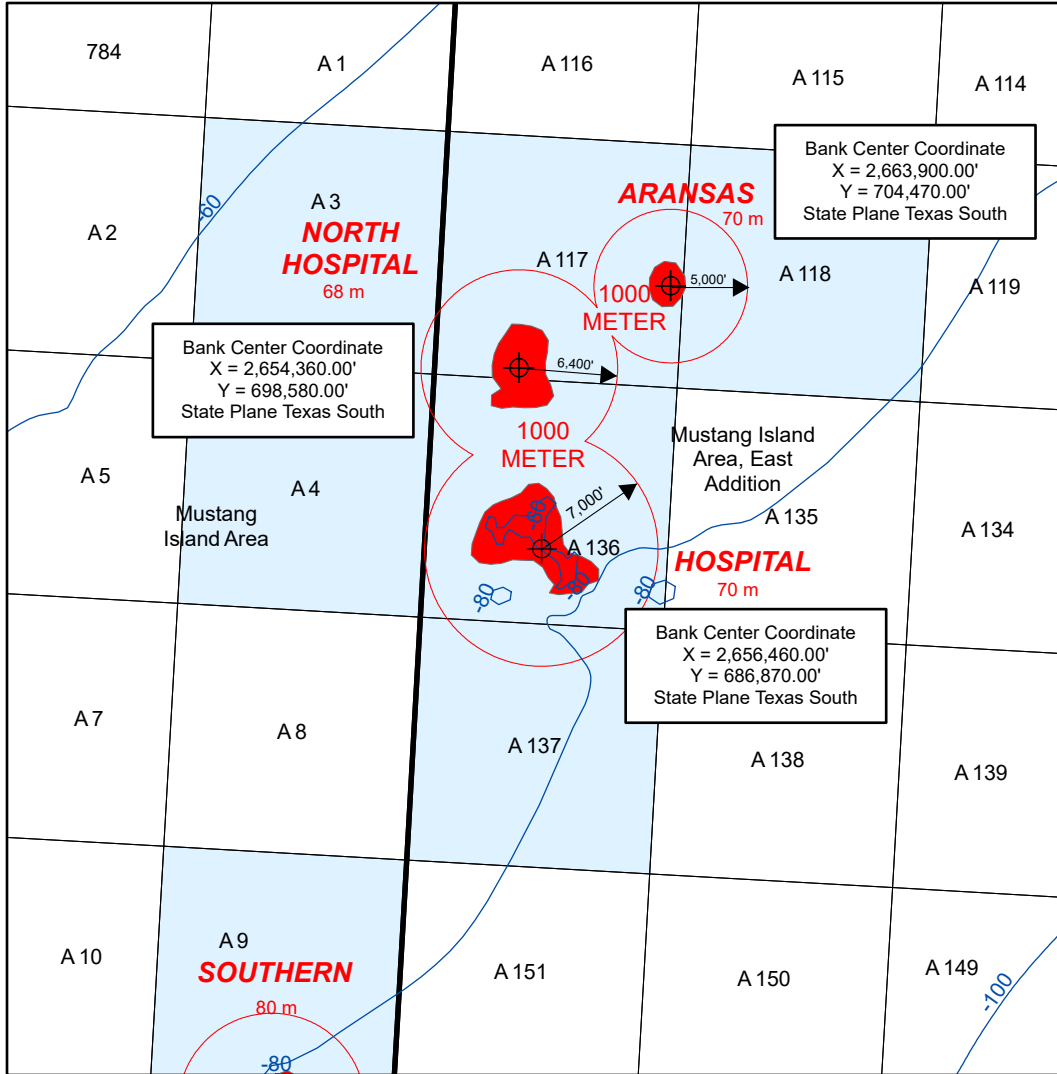
- No Activity Zone
- Topographic Stipulation Blocks
- Stipulation Zone
- Water Depth (Meters)




Note: This map is not an Official Record for offshore boundaries and not intended for navigational purposes. All coordinates for the Gulf of America leases and cadastre data are done on the North American Datum of 1927 (NAD 27). Only the coordinates shown on Official Protraction Diagrams (OPDs) constitute an Official Record for offshore coordinate values. Refer to: boem.gov/oil-gas-energy/mapping-and-data/goar-geographic-information-system-gis-data-and-maps

**United States Department of the Interior
Bureau of Ocean Energy Management
Gulf of America Region**

Topographic Features



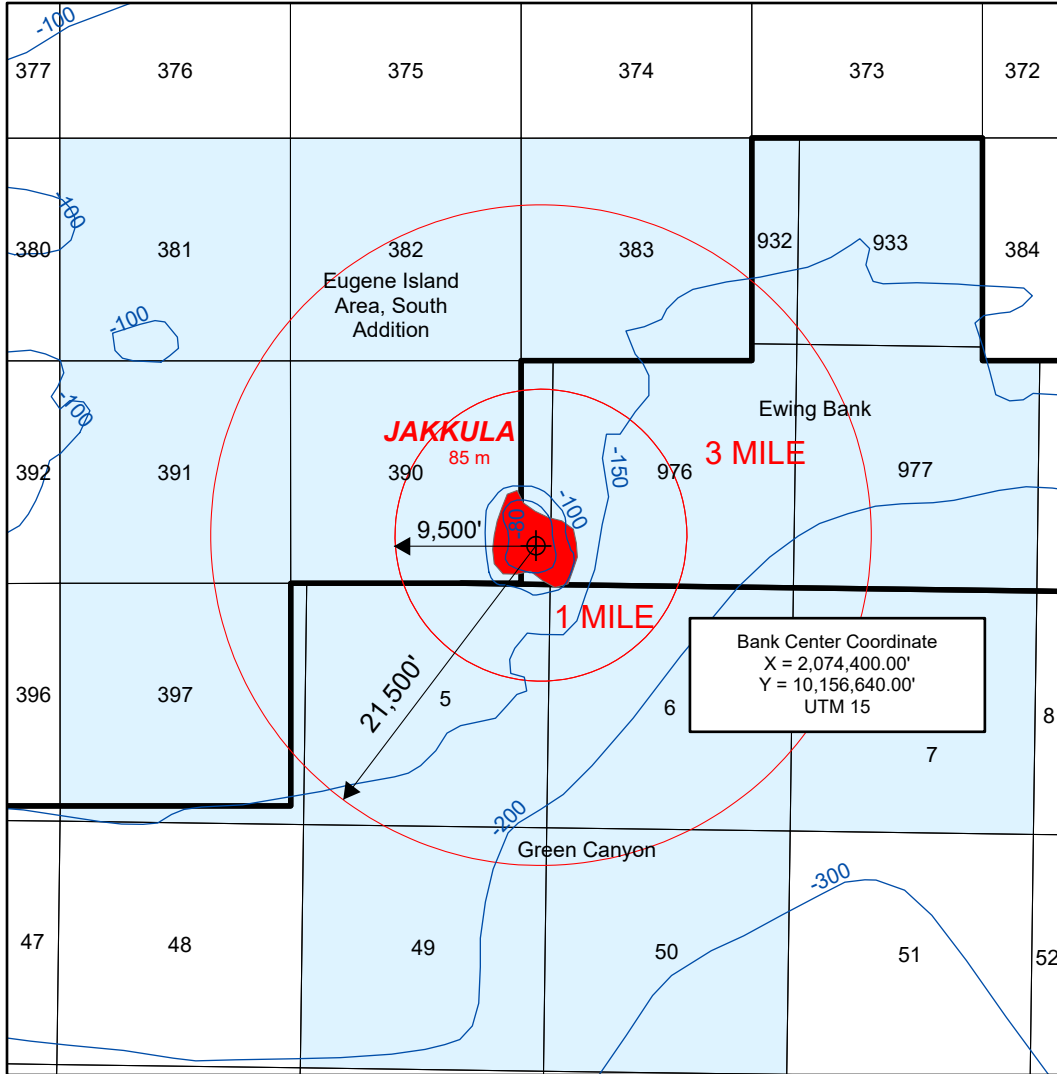
HOSPITAL



Note: This map is not an Official Record for offshore boundaries and not intended for navigational purposes. All coordinates for the Gulf of America leases and cadastre data are done on the North American Datum of 1927 (NAD 27). Only the coordinates shown on Official Protraction Diagrams (OPDs) constitute an Official Record for offshore coordinate values. Refer to: boem.gov/oil-gas-energy/mapping-and-data/goar-geographic-information-system-gis-data-and-maps


**United States Department of the Interior
Bureau of Ocean Energy Management
Gulf of America Region**

Topographic Features



JAKKULA

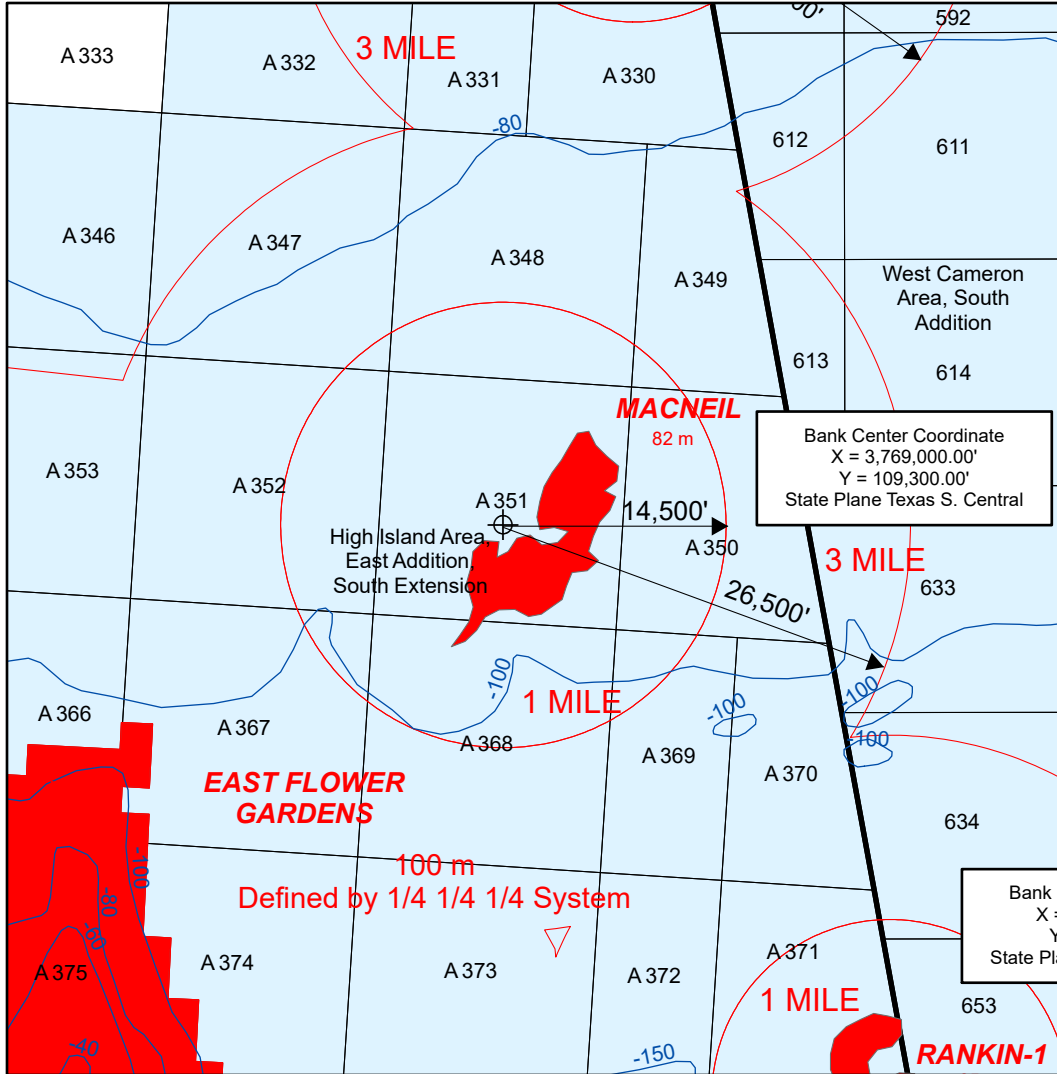
- No Activity Zone
- Topographic Stipulation Blocks
- Stipulation Zone
- Water Depth (Meters)



Note: This map is not an Official Record for offshore boundaries and not intended for navigational purposes. All coordinates for the Gulf of America leases and cadastre data are done on the North American Datum of 1927 (NAD 27). Only the coordinates shown on Official Protraction Diagrams (OPDs) constitute an Official Record for offshore coordinate values. Refer to: boem.gov/oil-gas-energy/mapping-and-data/goar-geographic-information-system-gis-data-and-maps


**United States Department of the Interior
Bureau of Ocean Energy Management
Gulf of America Region**

Topographic Features



MACNEIL

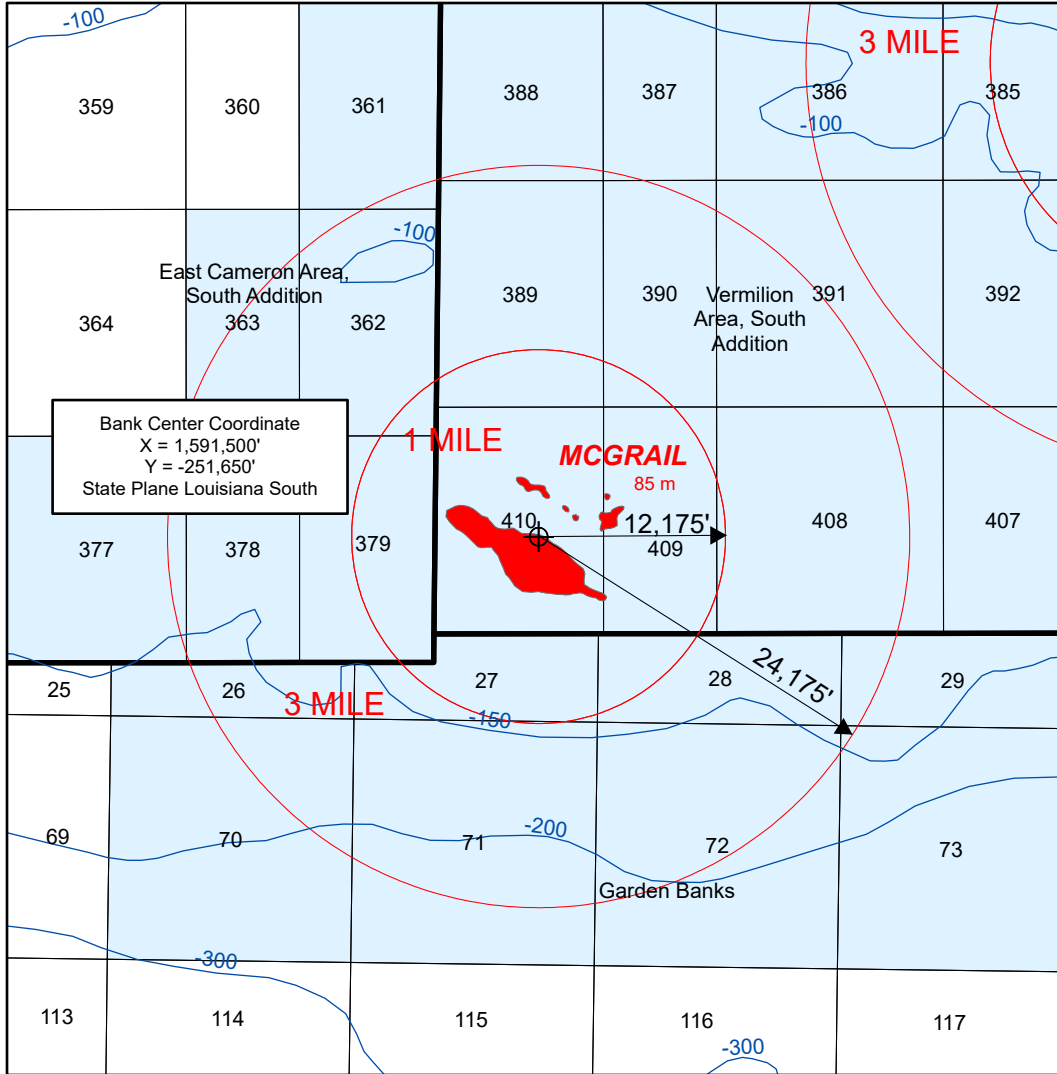
- No Activity Zone
- Topographic Stipulation Blocks
- Stipulation Zone
- Water Depth (Meters)



Note: This map is not an Official Record for offshore boundaries and not intended for navigational purposes. All coordinates for the Gulf of America leases and cadastre data are done on the North American Datum of 1927 (NAD 27). Only the coordinates shown on Official Protraction Diagrams (OPDs) constitute an Official Record for offshore coordinate values. Refer to: boem.gov/oil-gas-energy/mapping-and-data/goar-geographic-information-system-gis-data-and-maps


**United States Department of the Interior
Bureau of Ocean Energy Management
Gulf of America Region**

Topographic Features



MCGRAIL

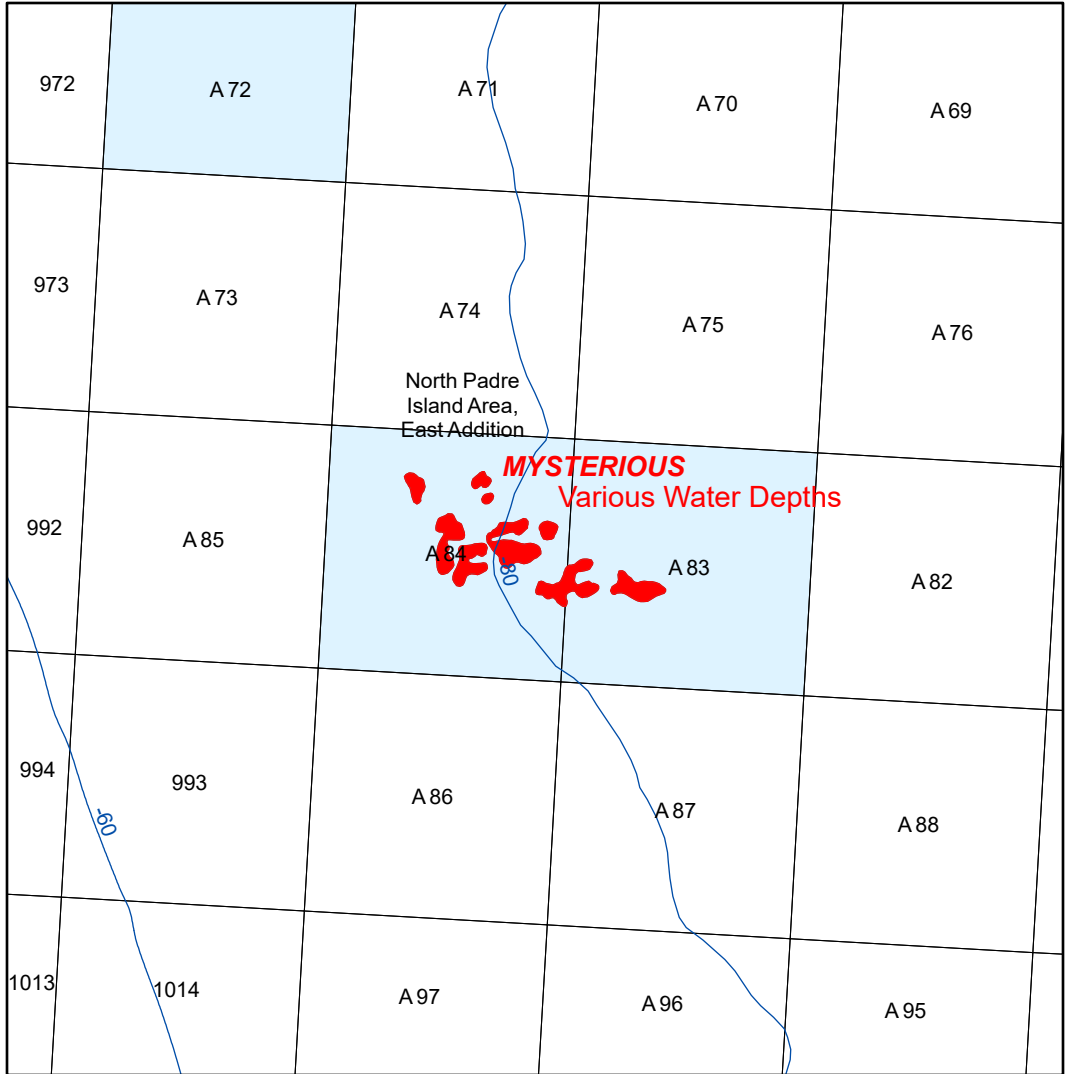
- No Activity Zone
- Topographic Stipulation Blocks
- Stipulation Zone
- Water Depth (Meters)




Note: This map is not an Official Record for offshore boundaries and not intended for navigational purposes. All coordinates for the Gulf of America leases and cadastre data are done on the North American Datum of 1927 (NAD 27). Only the coordinates shown on Official Protraction Diagrams (OPDs) constitute an Official Record for offshore coordinate values. Refer to: boem.gov/oil-gas-energy/mapping-and-data/goar-geographic-information-system-gis-data-and-maps

**United States Department of the Interior
Bureau of Ocean Energy Management
Gulf of America Region**

Topographic Features



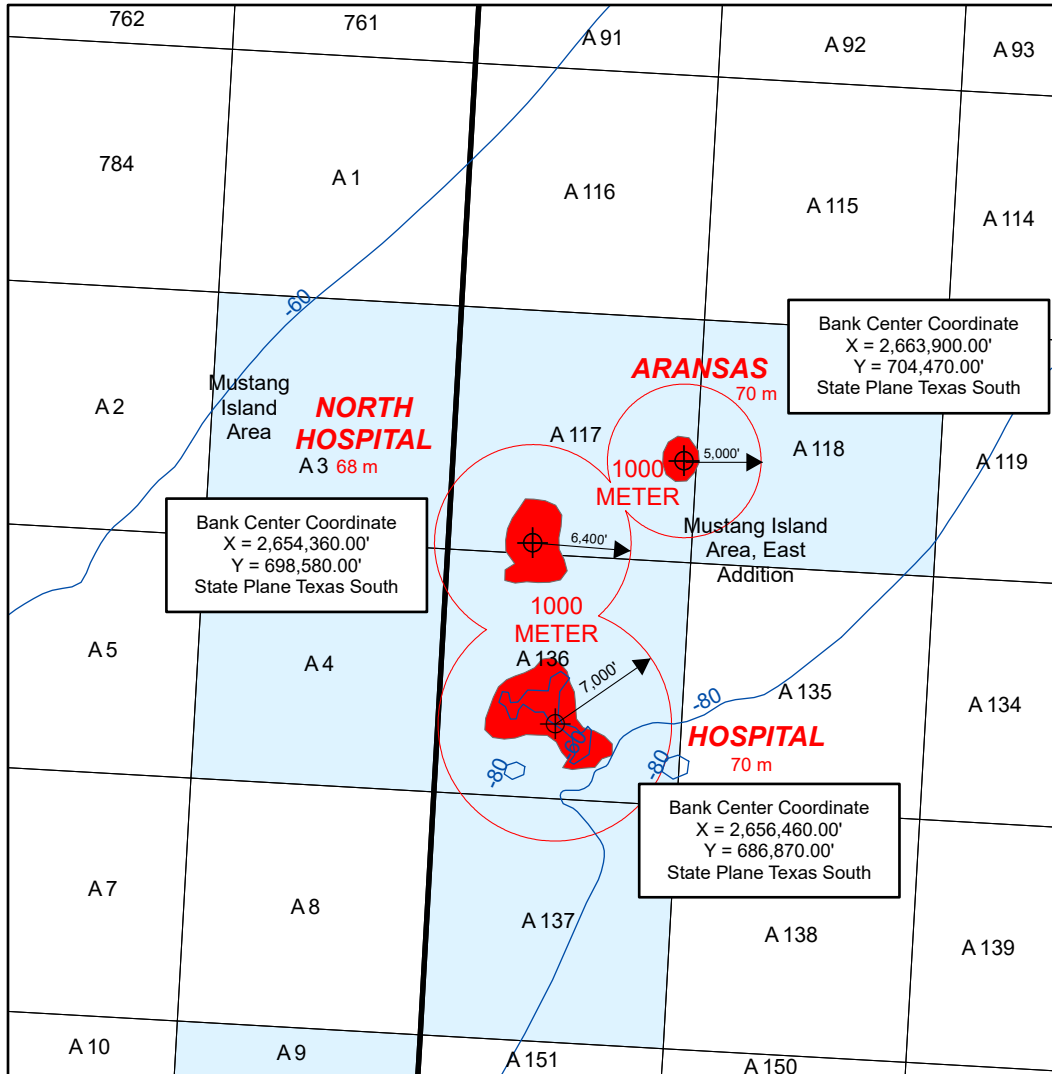
MYSTERIOUS



Note: This map is not an Official Record for offshore boundaries and not intended for navigational purposes. All coordinates for the Gulf of America leases and cadastre data are done on the North American Datum of 1927 (NAD 27). Only the coordinates shown on Official Protraction Diagrams (OPDs) constitute an Official Record for offshore coordinate values. Refer to: boem.gov/oil-gas-energy/mapping-and-data/goar-geographic-information-system-gis-data-and-maps


**United States Department of the Interior
Bureau of Ocean Energy Management
Gulf of America Region**

Topographic Features



NORTH HOSPITAL

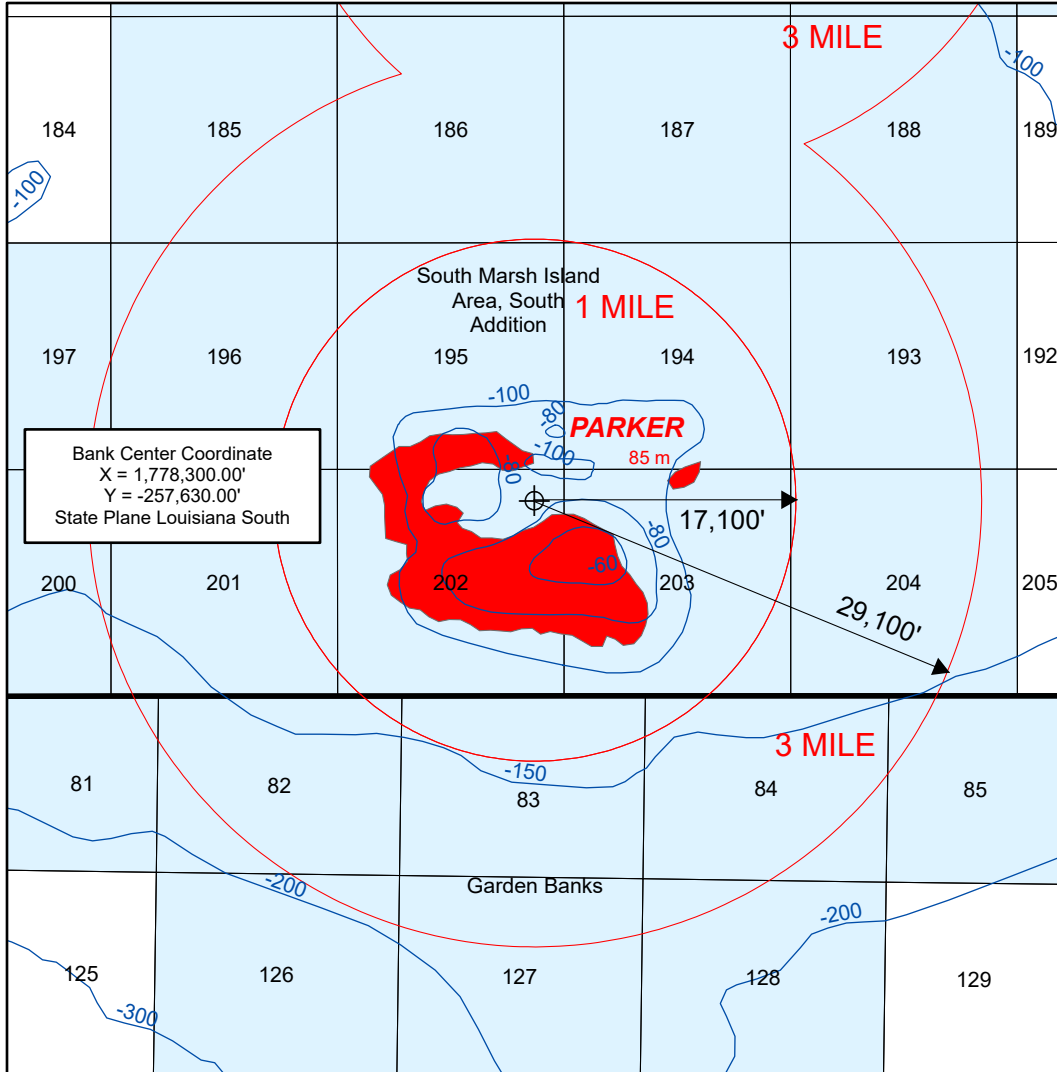
- No Activity Zone
- Topographic Stipulation Blocks
- Stipulation Zone
- Water Depth (Meters)




Note: This map is not an Official Record for offshore boundaries and not intended for navigational purposes. All coordinates for the Gulf of America leases and cadastre data are done on the North American Datum of 1927 (NAD 27). Only the coordinates shown on Official Protraction Diagrams (OPDs) constitute an Official Record for offshore coordinate values. Refer to: boem.gov/oil-gas-energy/mapping-and-data/goar-geographic-information-system-gis-data-and-maps

**United States Department of the Interior
Bureau of Ocean Energy Management
Gulf of America Region**

Topographic Features



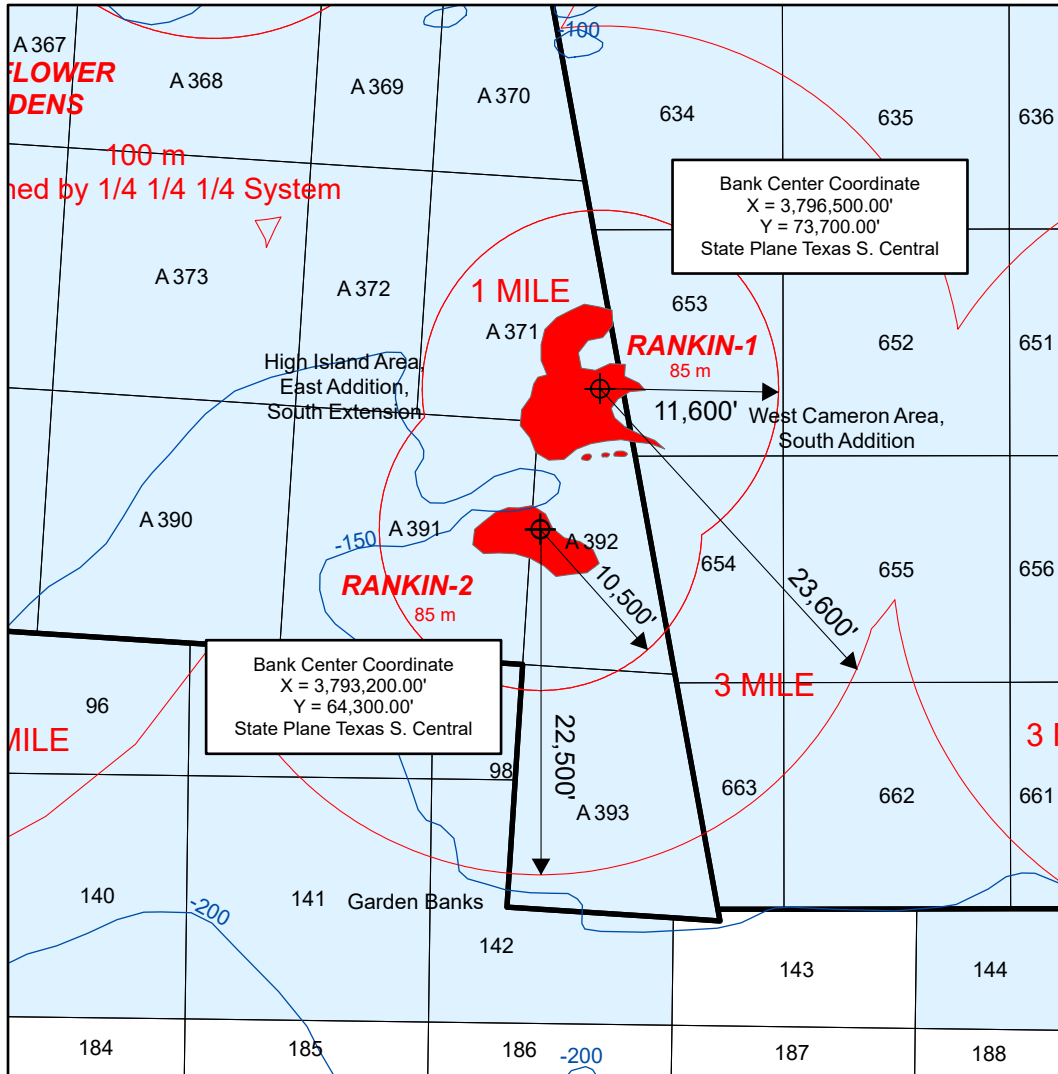
PARKER



Note: This map is not an Official Record for offshore boundaries and not intended for navigational purposes. All coordinates for the Gulf of America leases and cadastre data are done on the North American Datum of 1927 (NAD 27). Only the coordinates shown on Official Protraction Diagrams (OPDs) constitute an Official Record for offshore coordinate values. Refer to: boem.gov/oil-gas-energy/mapping-and-data/goar-geographic-information-system-gis-data-and-maps


**United States Department of the Interior
Bureau of Ocean Energy Management
Gulf of America Region**

Topographic Features



RANKIN-1

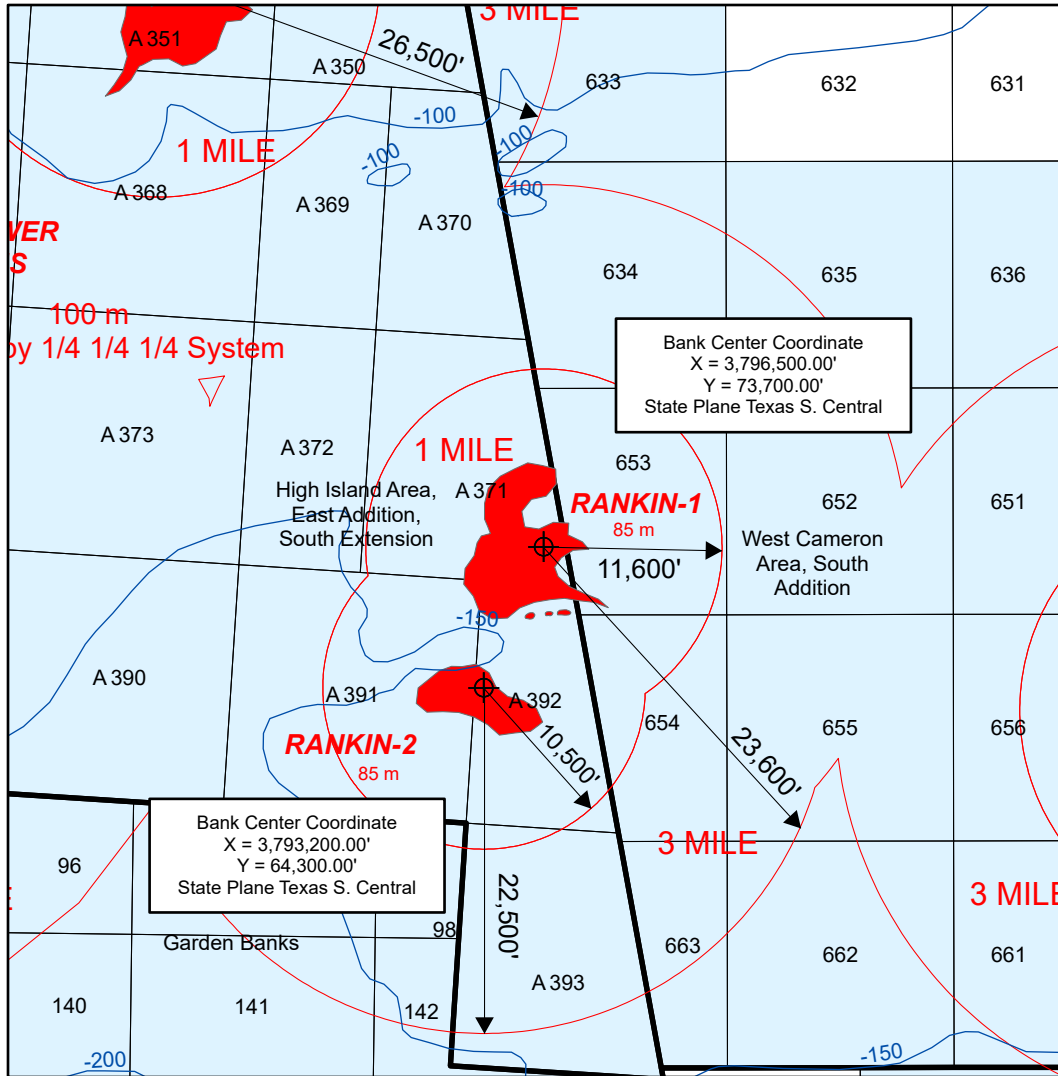
- No Activity Zone
- Topographic Stipulation Blocks
- Stipulation Zone
- Water Depth (Meters)



Note: This map is not an Official Record for offshore boundaries and not intended for navigational purposes. All coordinates for the Gulf of America leases and cadastre data are done on the North American Datum of 1927 (NAD 27). Only the coordinates shown on Official Protraction Diagrams (OPDs) constitute an Official Record for offshore coordinate values. Refer to: boem.gov/oil-gas-energy/mapping-and-data/goar-geographic-information-system-gis-data-and-maps


**United States Department of the Interior
Bureau of Ocean Energy Management
Gulf of America Region**

Topographic Features



RANKIN-2

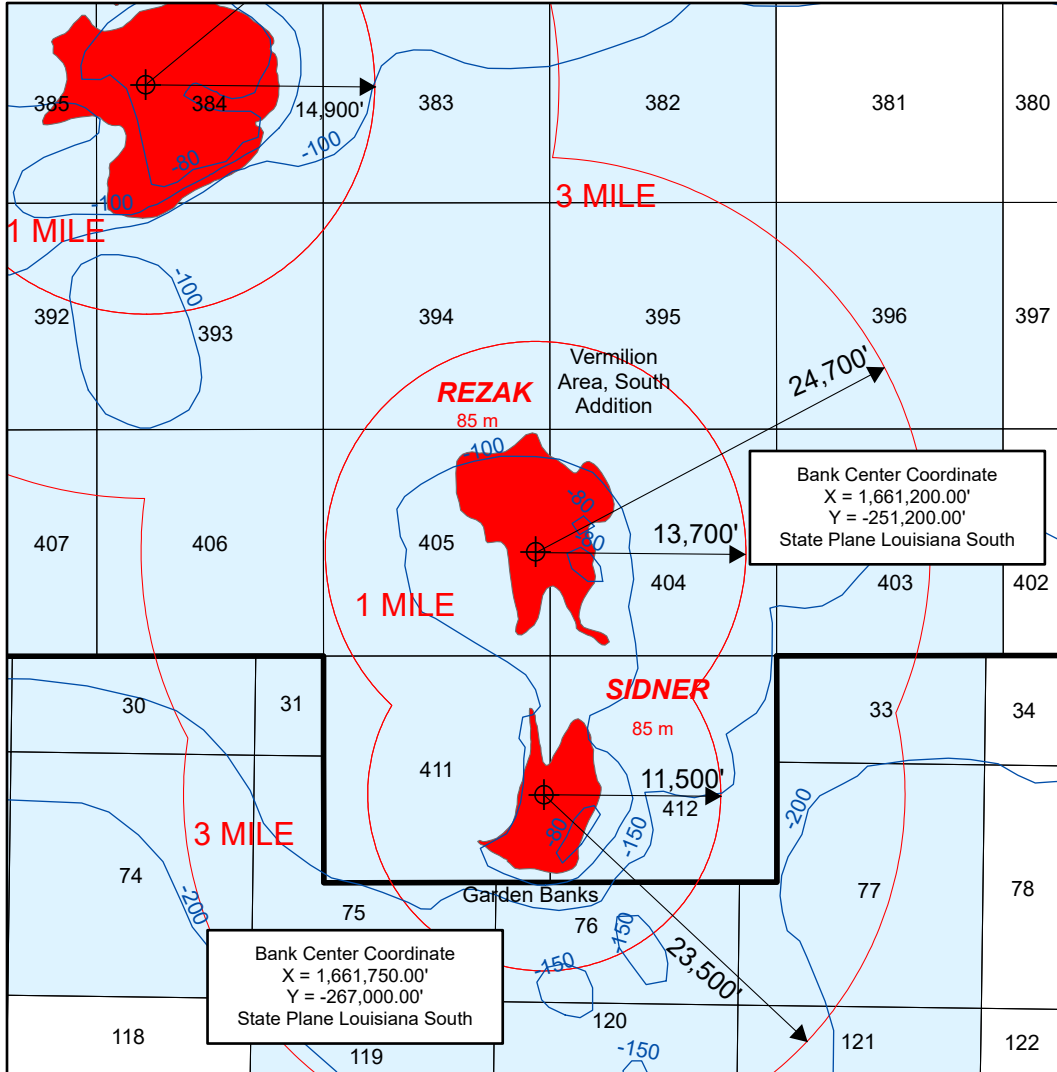
- No Activity Zone
- Topographic Stipulation Blocks
- Stipulation Zone
- Water Depth (Meters)



Note: This map is not an Official Record for offshore boundaries and not intended for navigational purposes. All coordinates for the Gulf of America leases and cadastre data are done on the North American Datum of 1927 (NAD 27). Only the coordinates shown on Official Protraction Diagrams (OPDs) constitute an Official Record for offshore coordinate values. Refer to: boem.gov/oil-gas-energy/mapping-and-data/goar-geographic-information-system-gis-data-and-maps


**United States Department of the Interior
Bureau of Ocean Energy Management
Gulf of America Region**

Topographic Features



REZAK

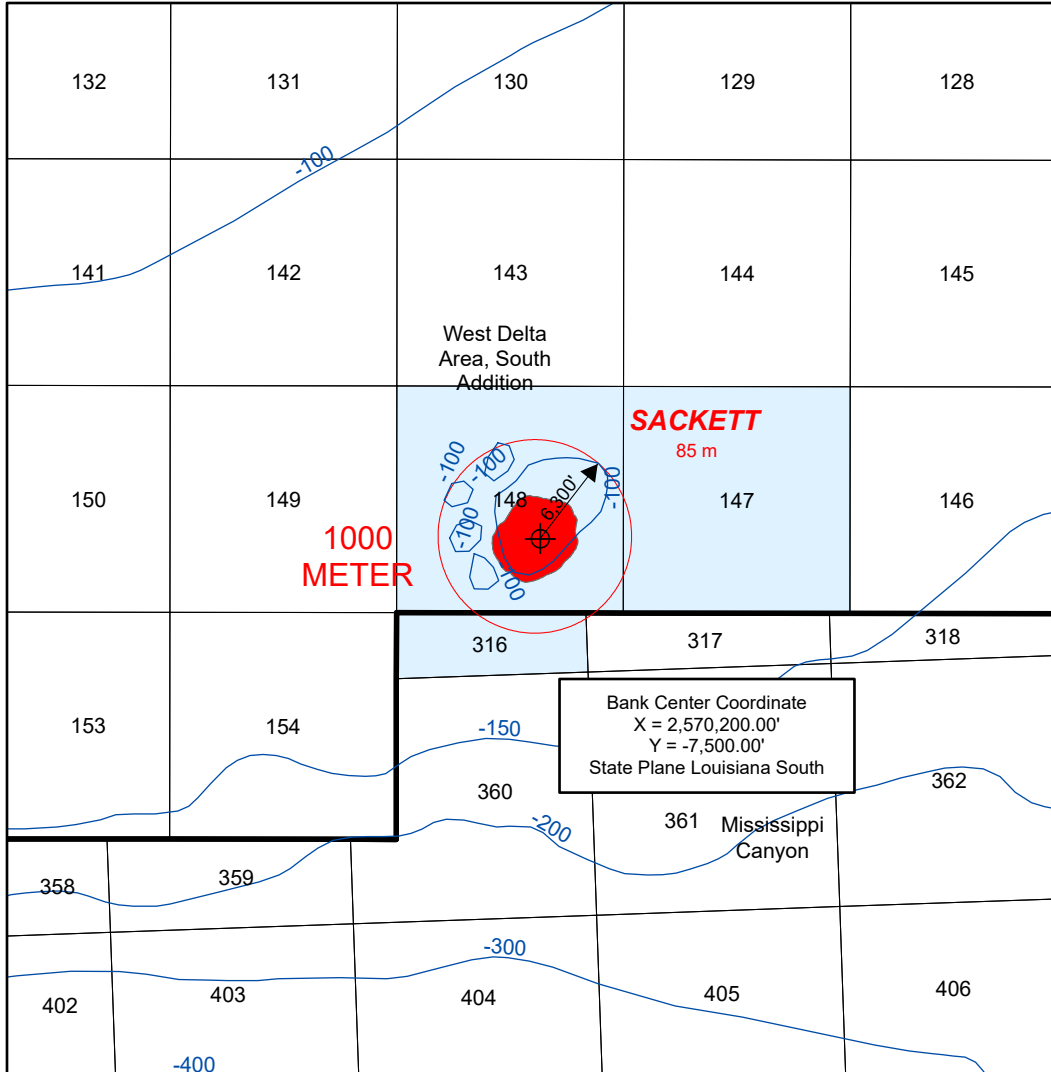
- No Activity Zone
- Topographic Stipulation Blocks
- Stipulation Zone
- Water Depth (Meters)



Note: This map is not an Official Record for offshore boundaries and not intended for navigational purposes. All coordinates for the Gulf of America leases and cadastre data are done on the North American Datum of 1927 (NAD 27). Only the coordinates shown on Official Protraction Diagrams (OPDs) constitute an Official Record for offshore coordinate values. Refer to: boem.gov/oil-gas-energy/mapping-and-data/goar-geographic-information-system-gis-data-and-maps


**United States Department of the Interior
Bureau of Ocean Energy Management
Gulf of America Region**

Topographic Features



SACKETT

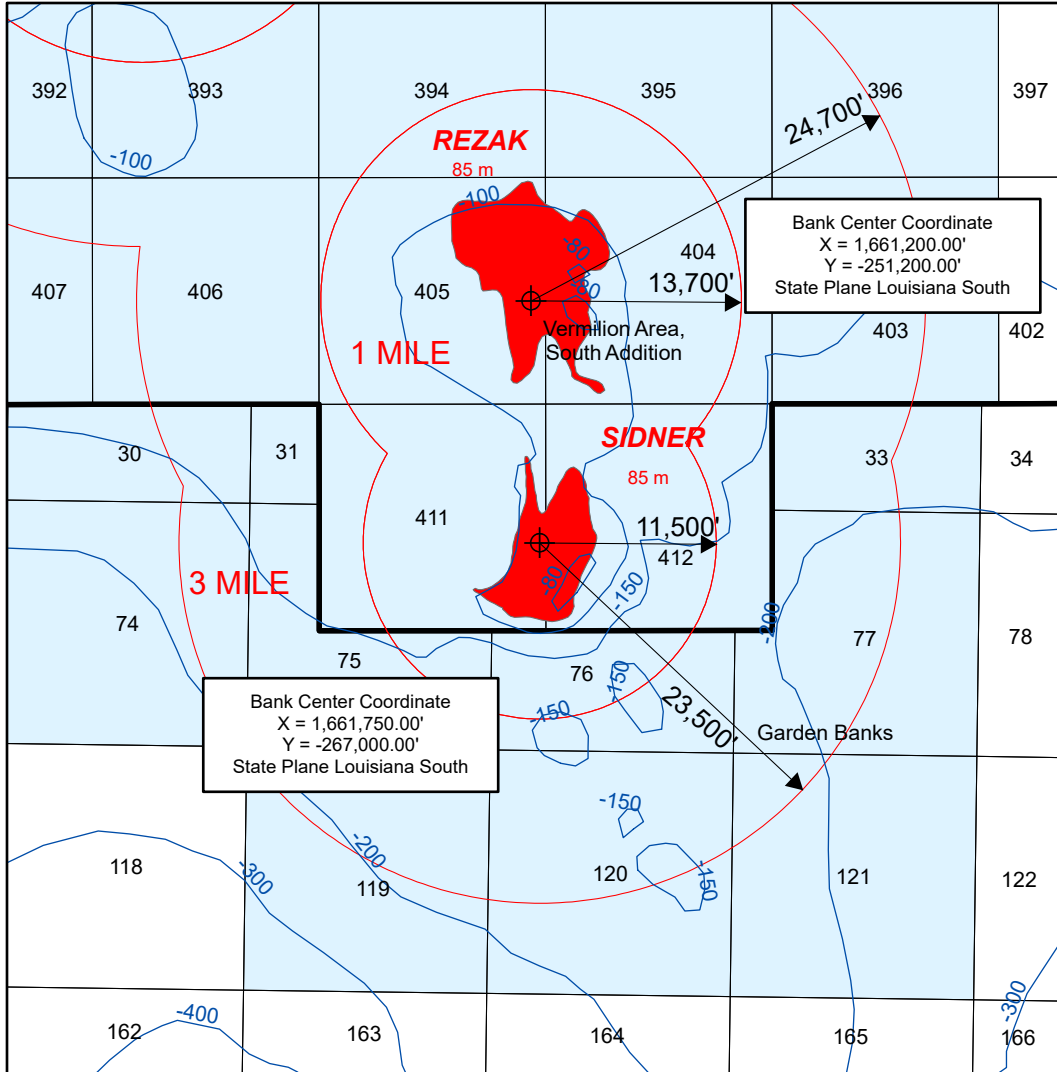
- No Activity Zone
- Topographic Stipulation Blocks
- Stipulation Zone
- Water Depth (Meters)



Note: This map is not an Official Record for offshore boundaries and not intended for navigational purposes. All coordinates for the Gulf of America leases and cadastre data are done on the North American Datum of 1927 (NAD 27). Only the coordinates shown on Official Protraction Diagrams (OPDs) constitute an Official Record for offshore coordinate values. Refer to: boem.gov/oil-gas-energy/mapping-and-data/goar-geographic-information-system-gis-data-and-maps


**United States Department of the Interior
Bureau of Ocean Energy Management
Gulf of America Region**

Topographic Features



SIDNER

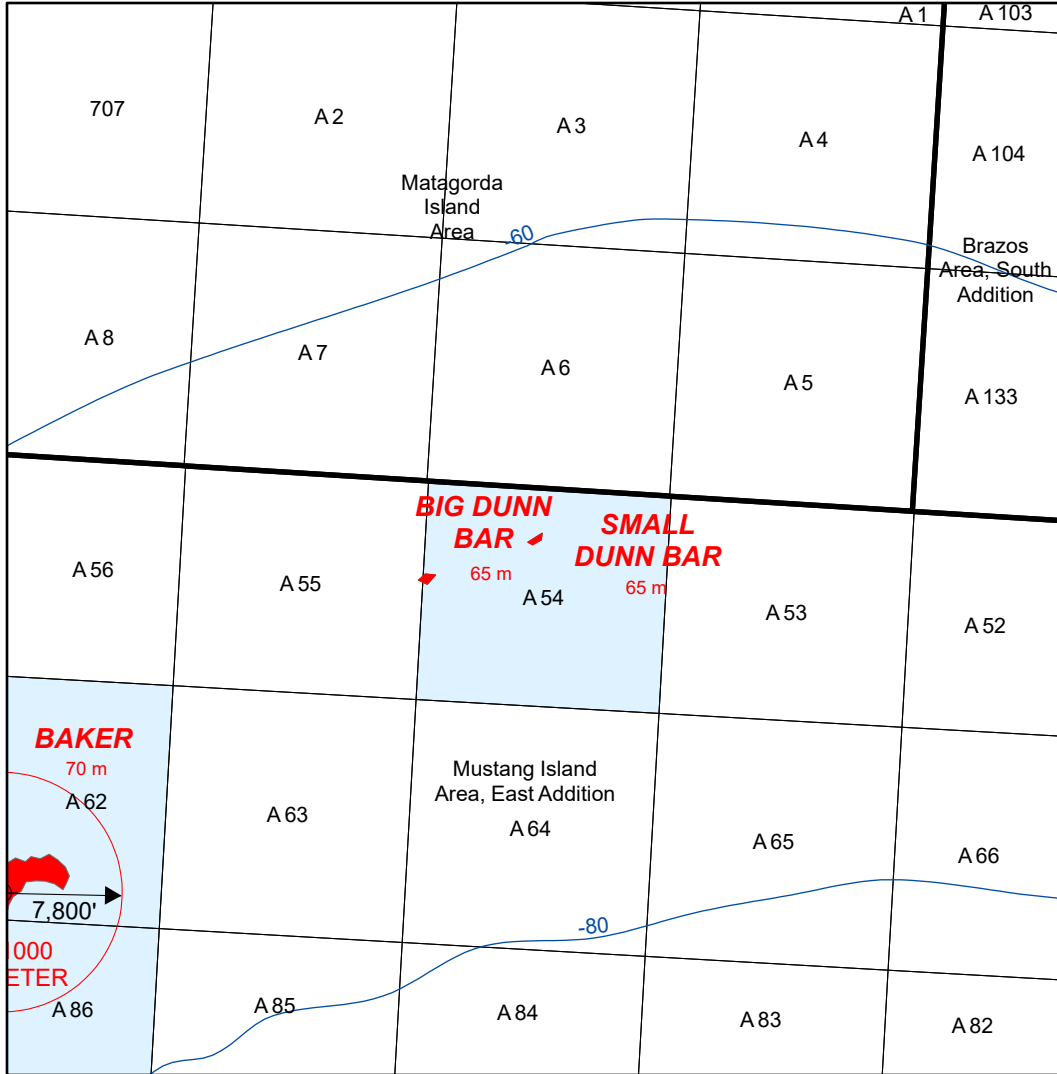
- No Activity Zone
- Topographic Stipulation Blocks
- Stipulation Zone
- Water Depth (Meters)




Note: This map is not an Official Record for offshore boundaries and not intended for navigational purposes. All coordinates for the Gulf of America leases and cadastre data are done on the North American Datum of 1927 (NAD 27). Only the coordinates shown on Official Protraction Diagrams (OPDs) constitute an Official Record for offshore coordinate values. Refer to: boem.gov/oil-gas-energy/mapping-and-data/goar-geographic-information-system-gis-data-and-maps

**United States Department of the Interior
Bureau of Ocean Energy Management
Gulf of America Region**

Topographic Features



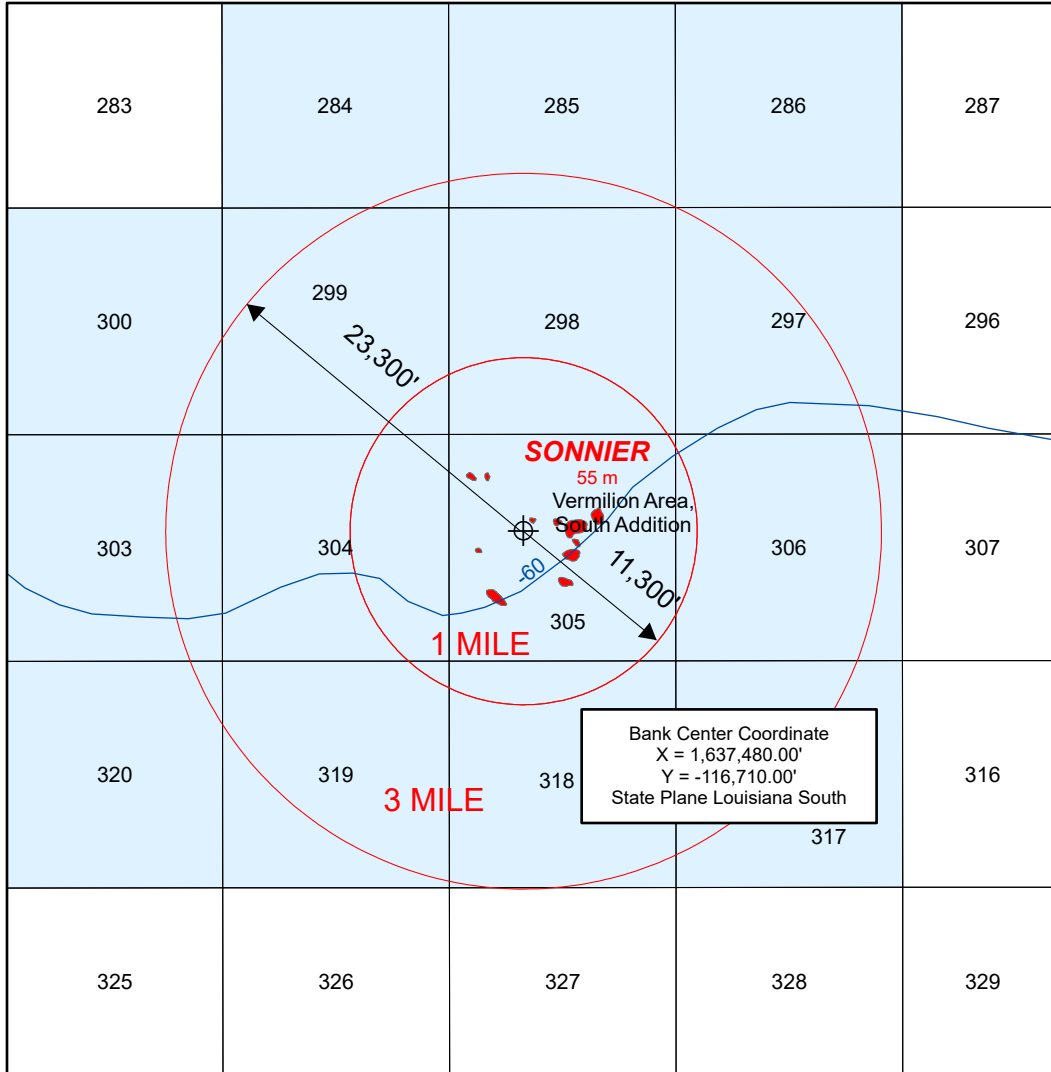
SMALL DUNN BAR



Note: This map is not an Official Record for offshore boundaries and not intended for navigational purposes. All coordinates for the Gulf of America leases and cadastre data are done on the North American Datum of 1927 (NAD 27). Only the coordinates shown on Official Protraction Diagrams (OPDs) constitute an Official Record for offshore coordinate values. Refer to: boem.gov/oil-gas-energy/mapping-and-data/goar-geographic-information-system-gis-data-and-maps


**United States Department of the Interior
Bureau of Ocean Energy Management
Gulf of America Region**

Topographic Features



SONNIER

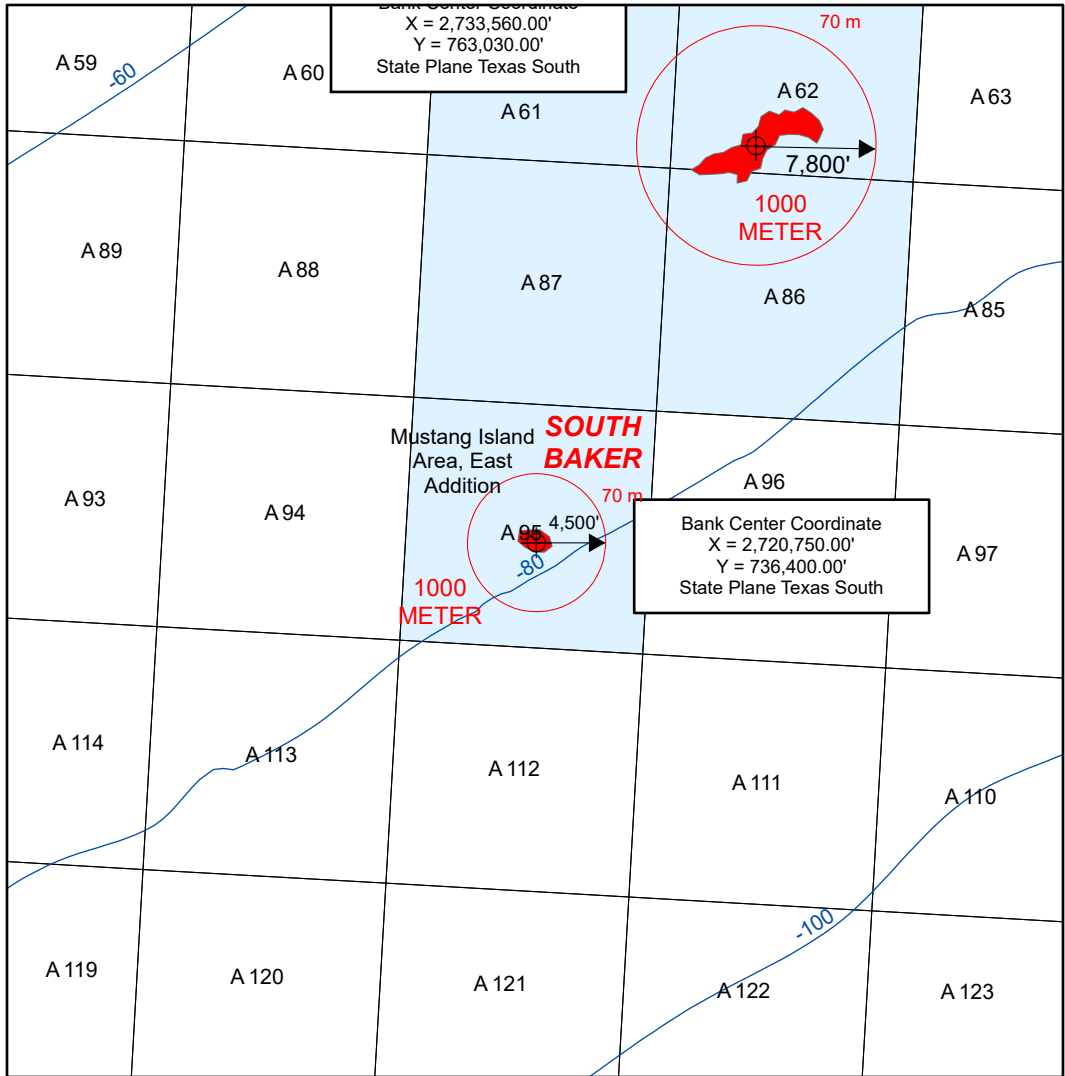
- No Activity Zone
- Topographic Stipulation Blocks
- Stipulation Zone
- Water Depth (Meters)



Note: This map is not an Official Record for offshore boundaries and not intended for navigational purposes. All coordinates for the Gulf of America leases and cadastre data are done on the North American Datum of 1927 (NAD 27). Only the coordinates shown on Official Protraction Diagrams (OPDs) constitute an Official Record for offshore coordinate values. Refer to: boem.gov/oil-gas-energy/mapping-and-data/goar-geographic-information-system-gis-data-and-maps


**United States Department of the Interior
Bureau of Ocean Energy Management
Gulf of America Region**

Topographic Features



SOUTH BAKER

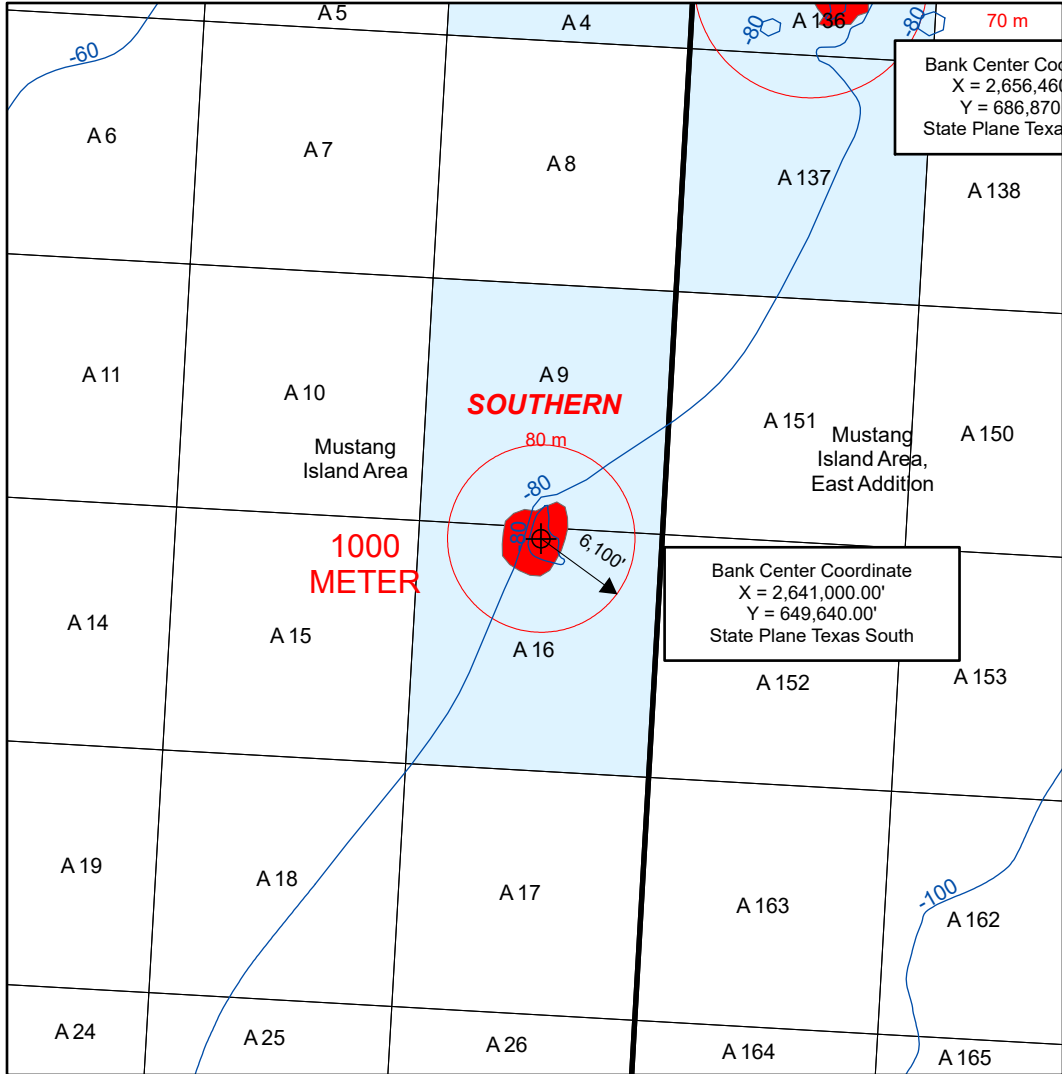
- No Activity Zone
- Topographic Stipulation Blocks
- Stipulation Zone
- Water Depth (Meters)



Note: This map is not an Official Record for offshore boundaries and not intended for navigational purposes. All coordinates for the Gulf of America leases and cadastre data are done on the North American Datum of 1927 (NAD 27). Only the coordinates shown on Official Protraction Diagrams (OPDs) constitute an Official Record for offshore coordinate values. Refer to: boem.gov/oil-gas-energy/mapping-and-data/goar-geographic-information-system-gis-data-and-maps


**United States Department of the Interior
Bureau of Ocean Energy Management
Gulf of America Region**

Topographic Features



SOUTHERN

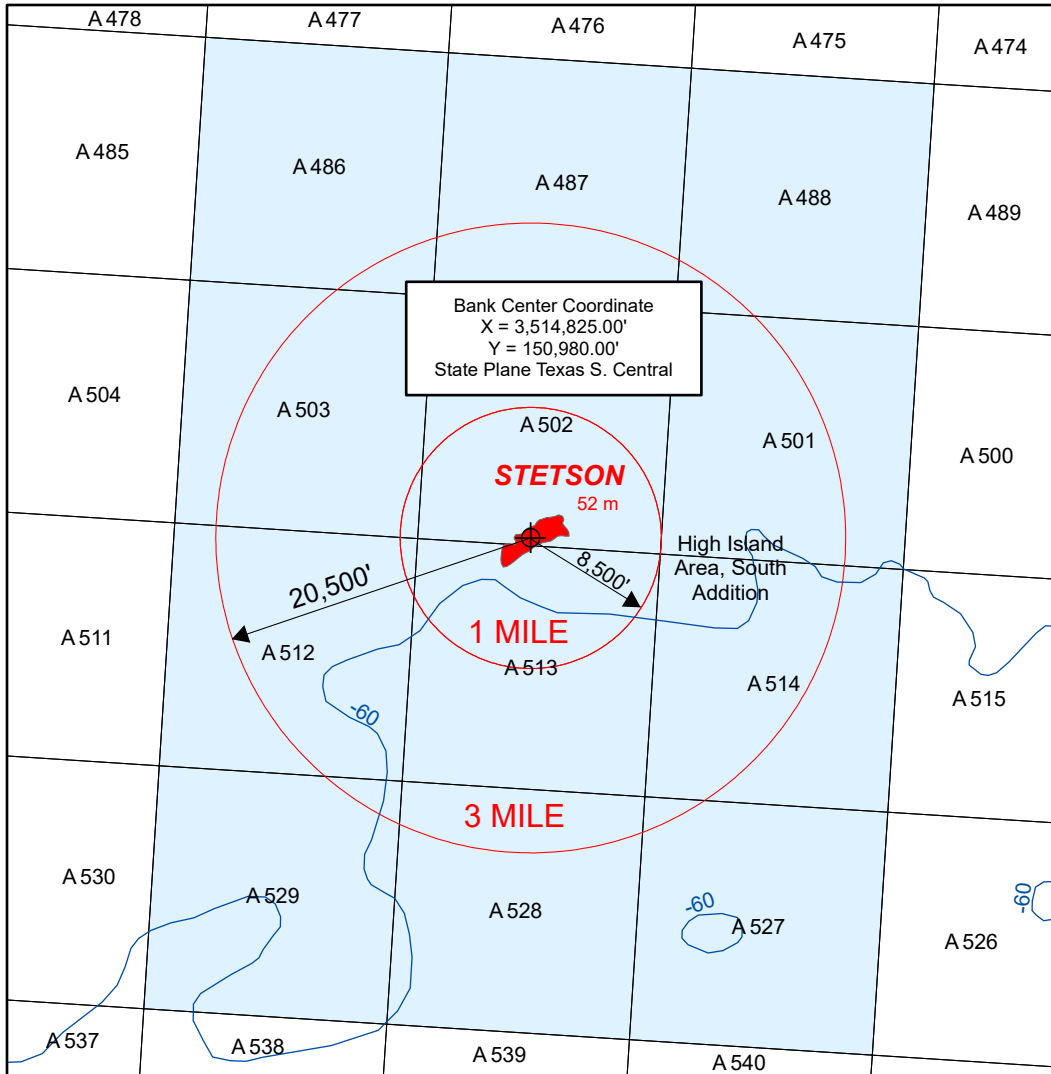
- No Activity Zone
- Topographic Stipulation Blocks
- Stipulation Zone
- Water Depth (Meters)



Note: This map is not an Official Record for offshore boundaries and not intended for navigational purposes. All coordinates for the Gulf of America leases and cadastre data are done on the North American Datum of 1927 (NAD 27). Only the coordinates shown on Official Protraction Diagrams (OPDs) constitute an Official Record for offshore coordinate values. Refer to: boem.gov/oil-gas-energy/mapping-and-data/goar-geographic-information-system-gis-data-and-maps


**United States Department of the Interior
Bureau of Ocean Energy Management
Gulf of America Region**

Topographic Features



STETSON

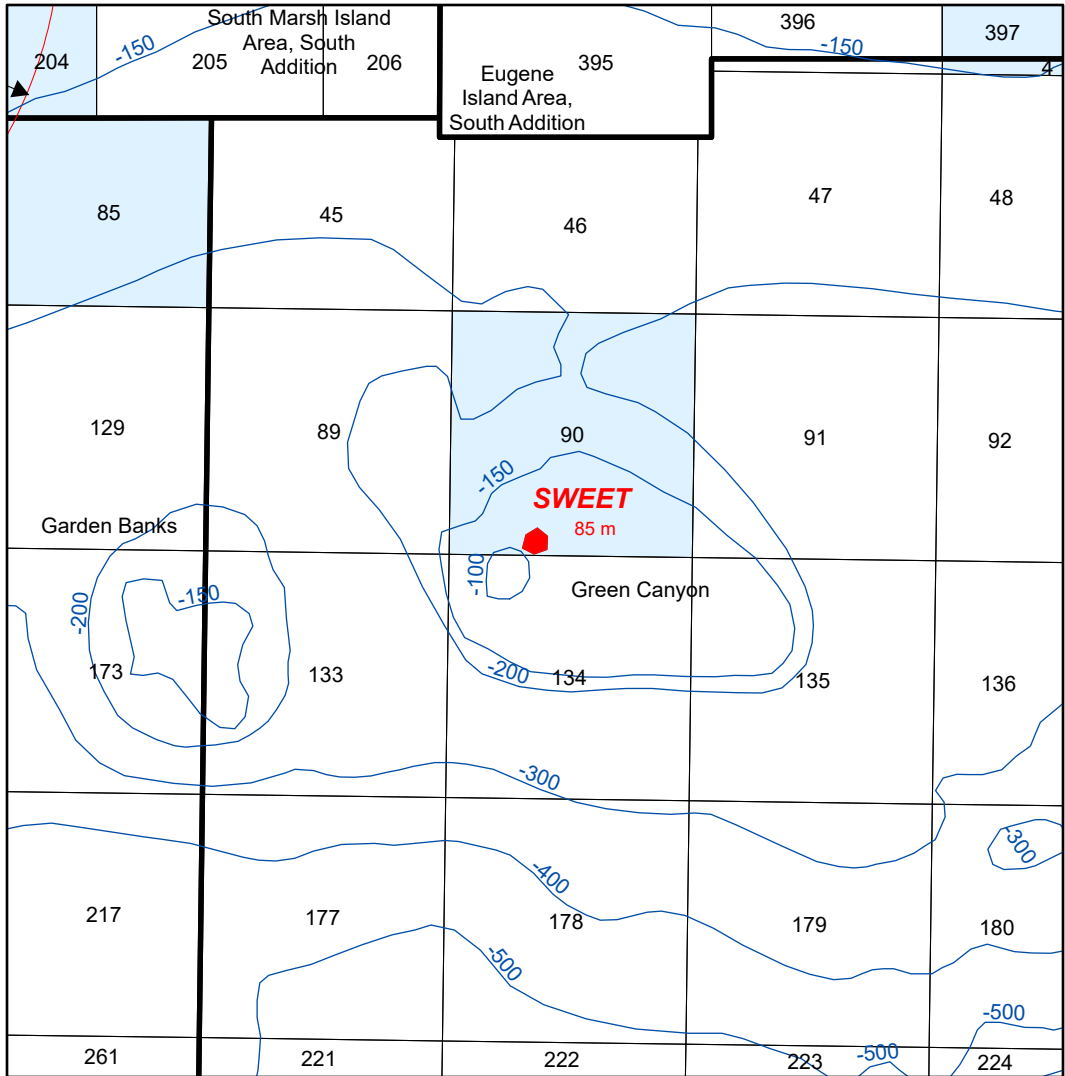
- No Activity Zone
- Topographic Stipulation Blocks
- Stipulation Zone
- Water Depth (Meters)



Note: This map is not an Official Record for offshore boundaries and not intended for navigational purposes. All coordinates for the Gulf of America leases and cadastre data are done on the North American Datum of 1927 (NAD 27). Only the coordinates shown on Official Protraction Diagrams (OPDs) constitute an Official Record for offshore coordinate values. Refer to: boem.gov/oil-gas-energy/mapping-and-data/goar-geographic-information-system-gis-data-and-maps


**United States Department of the Interior
Bureau of Ocean Energy Management
Gulf of America Region**

Topographic Features



SWEET

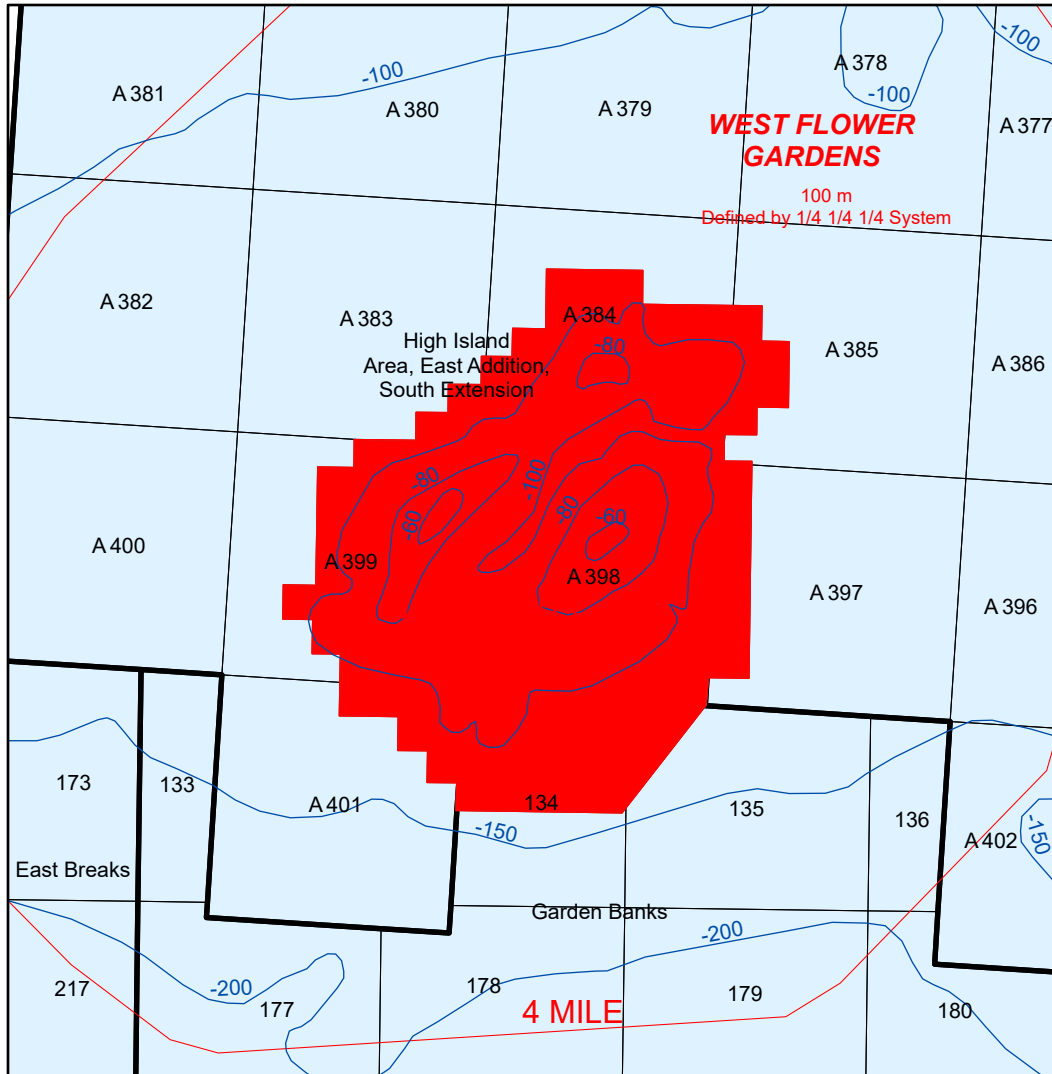
- No Activity Zone
- Topographic Stipulation Blocks
- Stipulation Zone
- Water Depth (Meters)



Note: This map is not an Official Record for offshore boundaries and not intended for navigational purposes. All coordinates for the Gulf of America leases and cadastre data are done on the North American Datum of 1927 (NAD 27). Only the coordinates shown on Official Protraction Diagrams (OPDs) constitute an Official Record for offshore coordinate values. Refer to: boem.gov/oil-gas-energy/mapping-and-data/goar-geographic-information-system-gis-data-and-maps


**United States Department of the Interior
Bureau of Ocean Energy Management
Gulf of America Region**

Topographic Features



WEST FLOWER GARDENS

- No Activity Zone
- Topographic Stipulation Blocks
- Stipulation Zone
- Water Depth (Meters)



Note: This map is not an Official Record for offshore boundaries and not intended for navigational purposes. All coordinates for the Gulf of America leases and cadastre data are done on the North American Datum of 1927 (NAD 27). Only the coordinates shown on Official Protraction Diagrams (OPDs) constitute an Official Record for offshore coordinate values. Refer to: boem.gov/oil-gas-energy/mapping-and-data/goar-geographic-information-system-gis-data-and-maps