

The boundaries of the regular blocks are 4,800 international meters on a side and contain 2,304 hectares. The regular boundaries are defined in terms of X and Y coordinates of the Universal Transverse Mercator (UTM) Grid System based on the World Geodetic System (WGS) 1984 Ellipsoid.

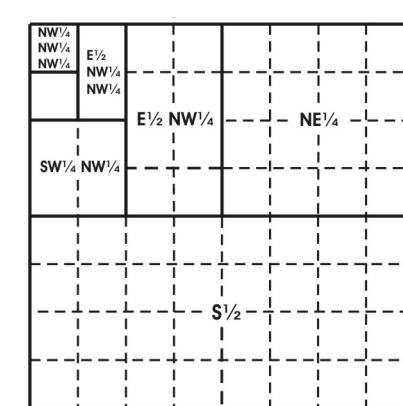
Boundary data for the Hawaiian Islands Humpback Whale National Marine Sanctuary was acquired from the National Oceanic and Atmospheric Administration (NOAA) on 3/17/2017 and is defined by the 15 C.F.R. Part 922.

Onshore planimetric base compilation digitized from NOAA nautical charts (WGS84): 19357 (8/14/2006), 19361 (3/8/2010), 19362 (8/1/2009), 19381 (12/20/2008), 19382 (3/13/2010), 19383 (10/16/2010), and 19386 (7/9/2005).

The Submerged Lands Act Boundary depicted hereon reflects the official Federal position for Submerged Lands Act and OCS Lands Act purposes. The areas of the fractional blocks abutting boundary lines are depicted on Supplemental Official Block Diagrams (SOBDs), if published. Consult the SOBDs for official descriptions and approval dates.

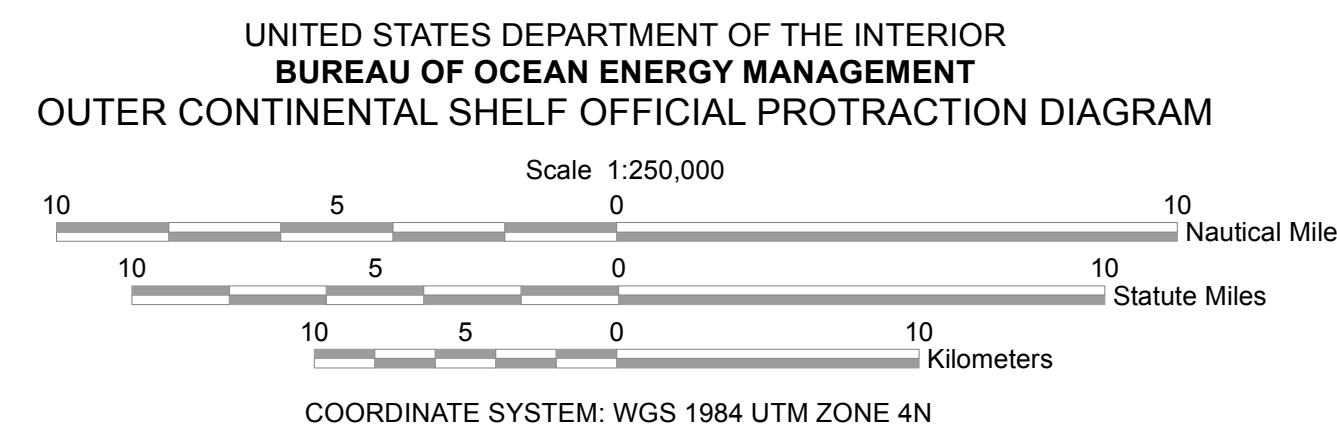
Background from Esri Ocean Basemap, accessed November, 2017. For information visit [http://go.to.arcgisonline.com/maps/Ocean/World\\_Ocean\\_Base](http://go.to.arcgisonline.com/maps/Ocean/World_Ocean_Base).

Copies of these diagrams and other information are available for download in PDF format from <https://www.boem.gov/Oil-and-Gas-Energy-Program/Mapping-and-Data/Pacific.aspx>.

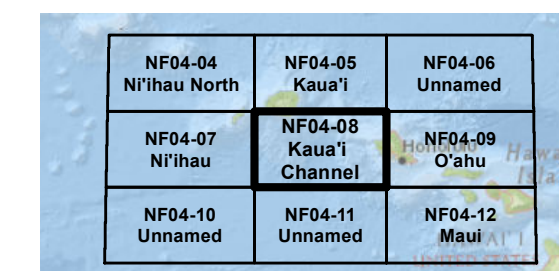


Subdivision of Blocks on the Outer Continental Shelf

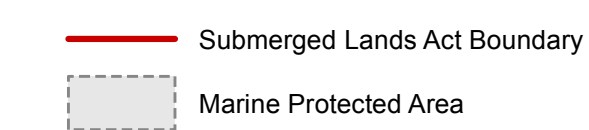
Typical method of subdivision of the regular blocks, each subdivision being an aliquot part of the total, based on midpoint subdivision throughout.



LOCATION DIAGRAM



LEGEND



This diagram is prepared in accordance with 30 CFR 256.8 For the Director

*Doyle S. Vardige*  
Chief, Mapping and Boundary Branch, Leasing Division  
Sterling, Virginia Date: 9/1/2017