


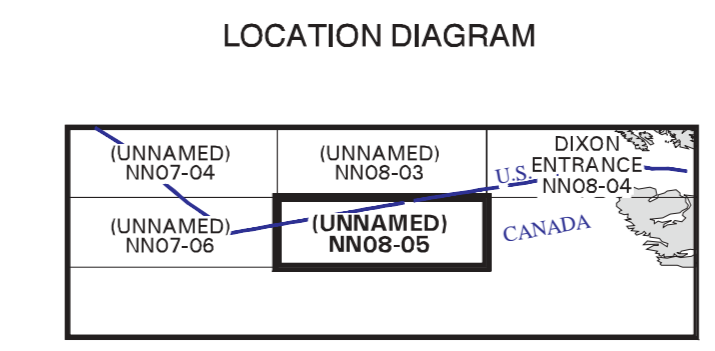
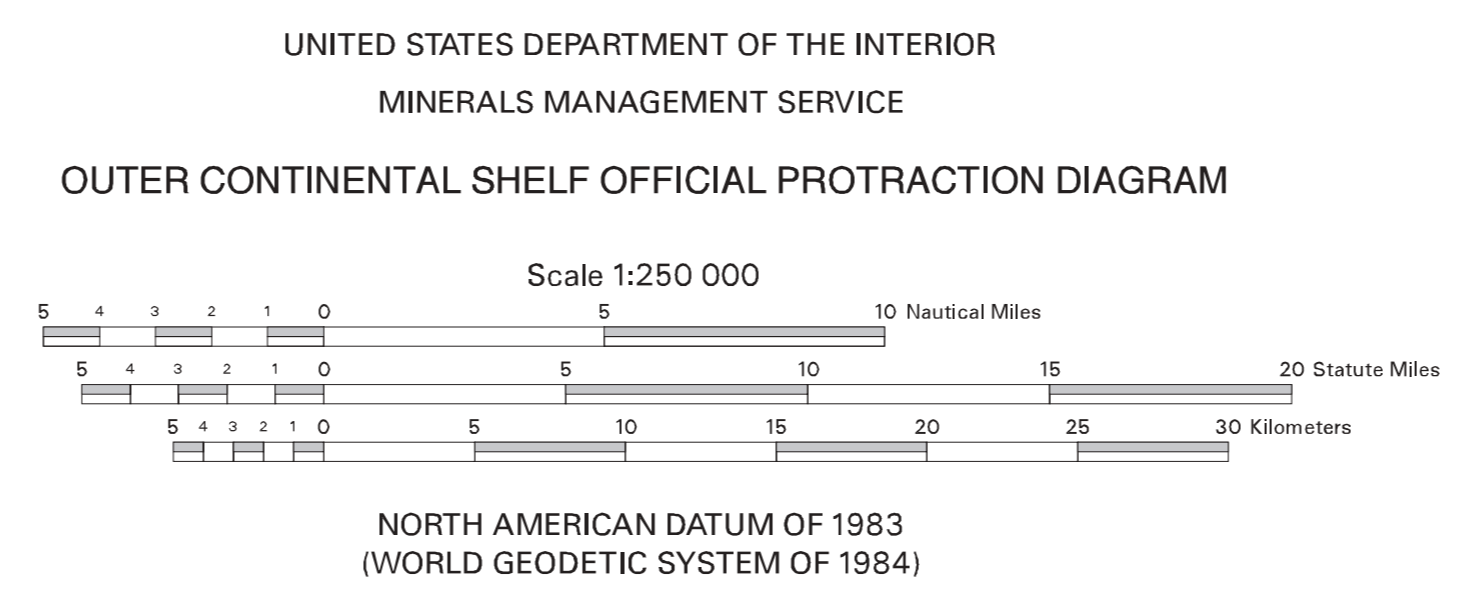
The boundaries of the regular blocks are 4,800 international meters on a side and contain 2,304 hectares. The regular boundaries are defined in terms of X and Y coordinates of the Universal Transverse Mercator Grid System based on the Geodetic Reference System (GRS) 1980 Ellipsoid.

Areas and dimensions of the irregular blocks along the zone boundary are as indicated.

The areas of the fractional blocks abutting the Continental Shelf Boundary have been determined and are as depicted on the Supplemental Official OCS Block Diagrams (SOBDs). Consult the SOBDs for official descriptions and approval dates.



Copies of these diagrams and other information may be obtained at the appropriate MMS OCS Region or from <http://www.mms.gov/ld/maps.htm>.



This diagram is prepared in accordance with 30 CFR 2568

For the Director  
*Isabel Hammel*  
Chief, Leasing Division, Mapping and Boundary Branch  
Denver, Colorado Date 02-MAY-2006