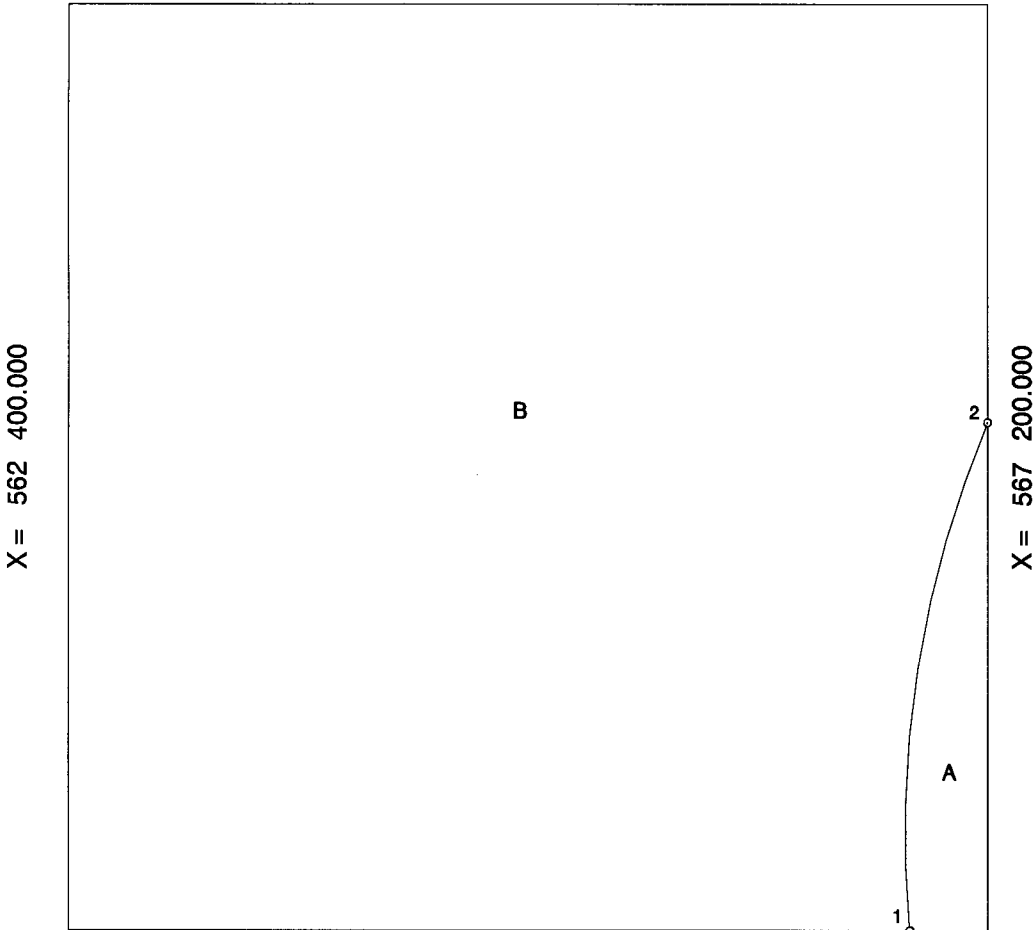




Supplemental Official OCS Block Diagram


OCS Planning Area Name	North Aleutian Basin	Leasing Map/ OPD Number	NO04-06
Leasing Map / OPD Name	Ugashik	Block Number	6414
Submerged Lands Act Boundary Radius	5556.000	Datum	NAD 83/WGS 84
		Units	Meters
		Previous SOBD Signature Date	

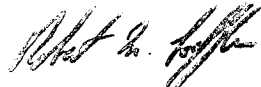
Y = 6 388 800.000



State Area	A = 82.192352 ha
Federal 8(g) Area	B = 2221.807648 ha
Total Area	2304.000000 ha

	Offshore Intersections			Contributing Baseline Points		Tangent Baseline End Points	
	X	Y		X	Y	X	Y
1	566 795.884	6 384 000.000	1 - 2	572 329.313	6 384 500.302		
2	567 200.000	6 386 635.550					

 11/08/2004  
For the Director, MMS Date

 6/24/05  
For the State Date