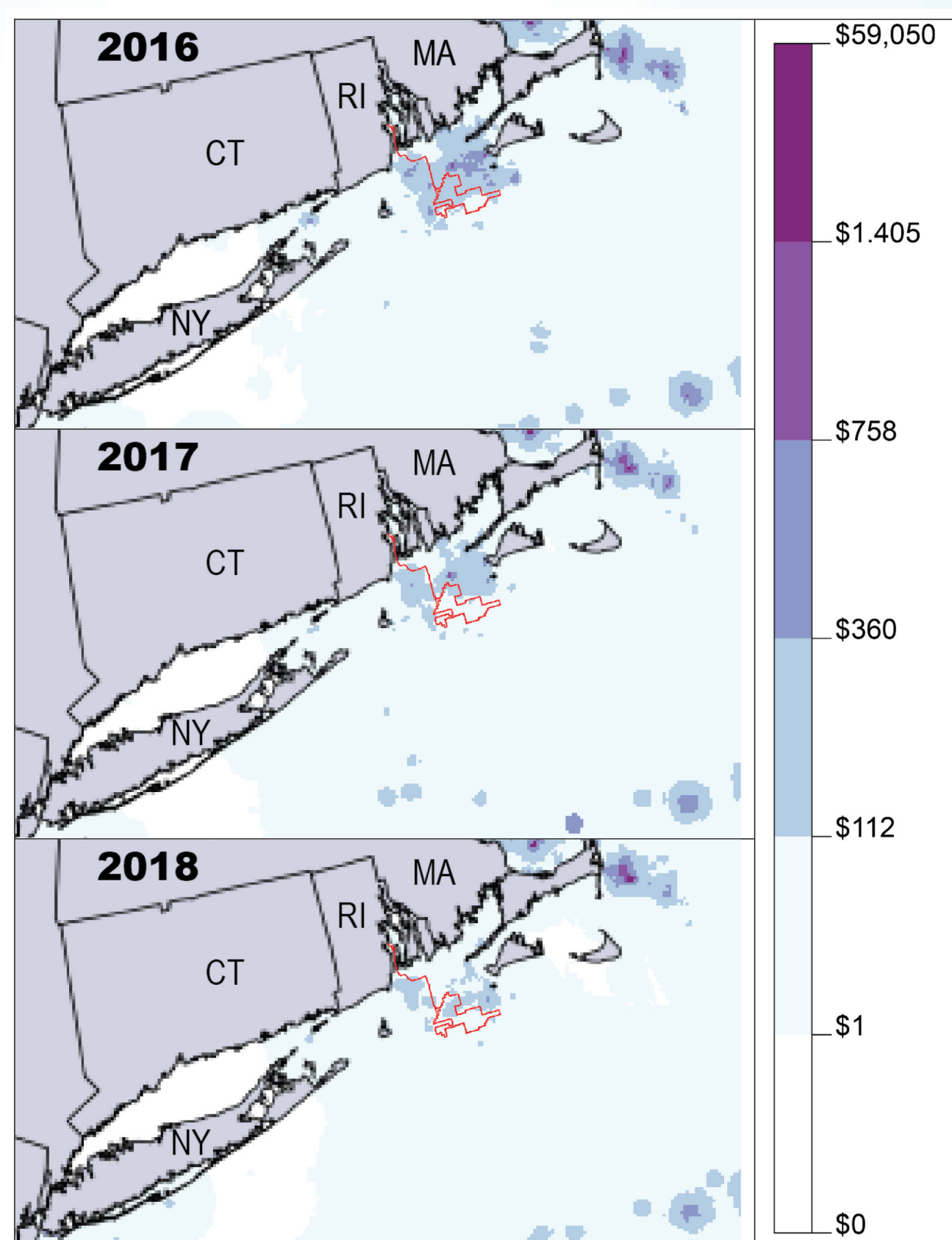
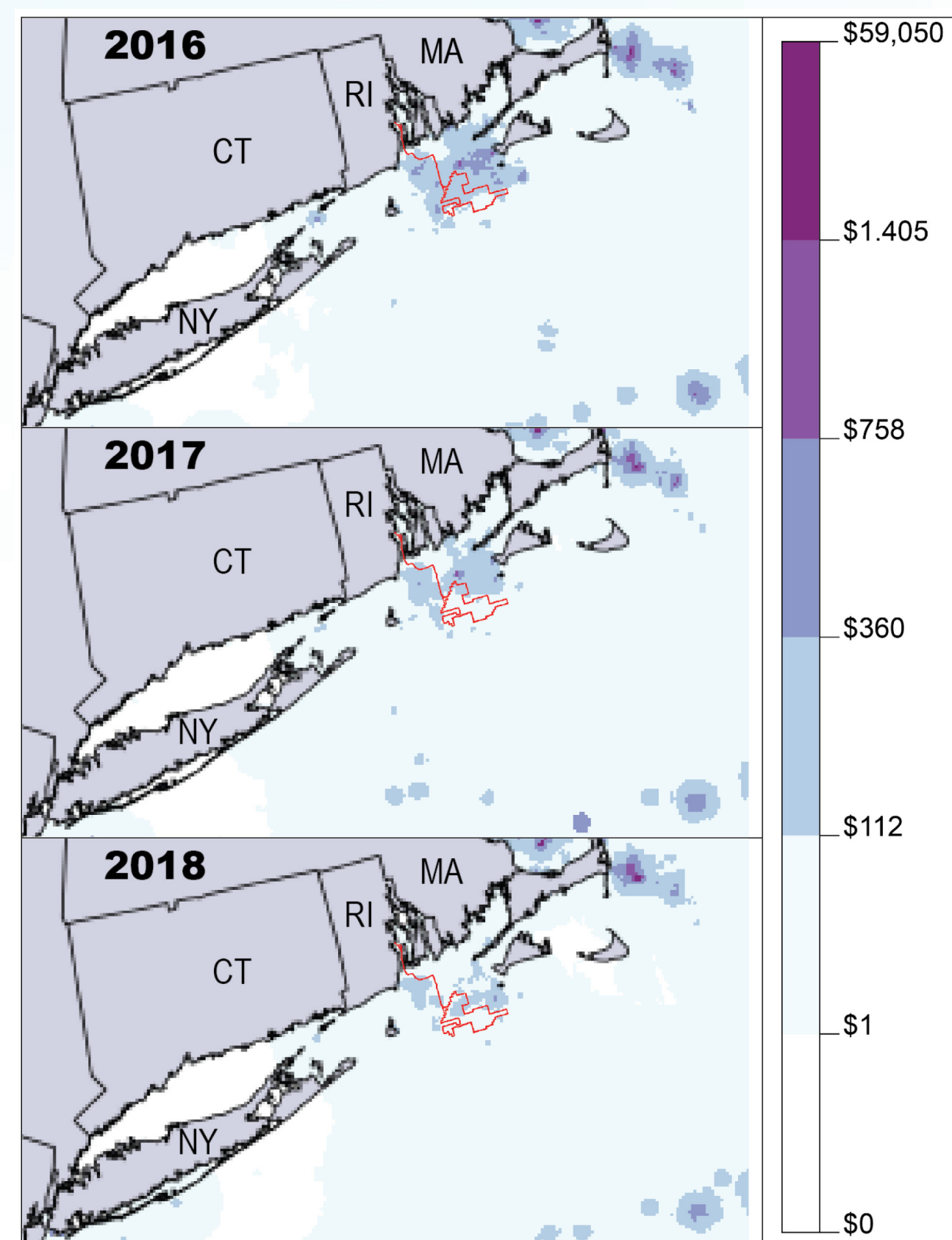


Fishing Intensity

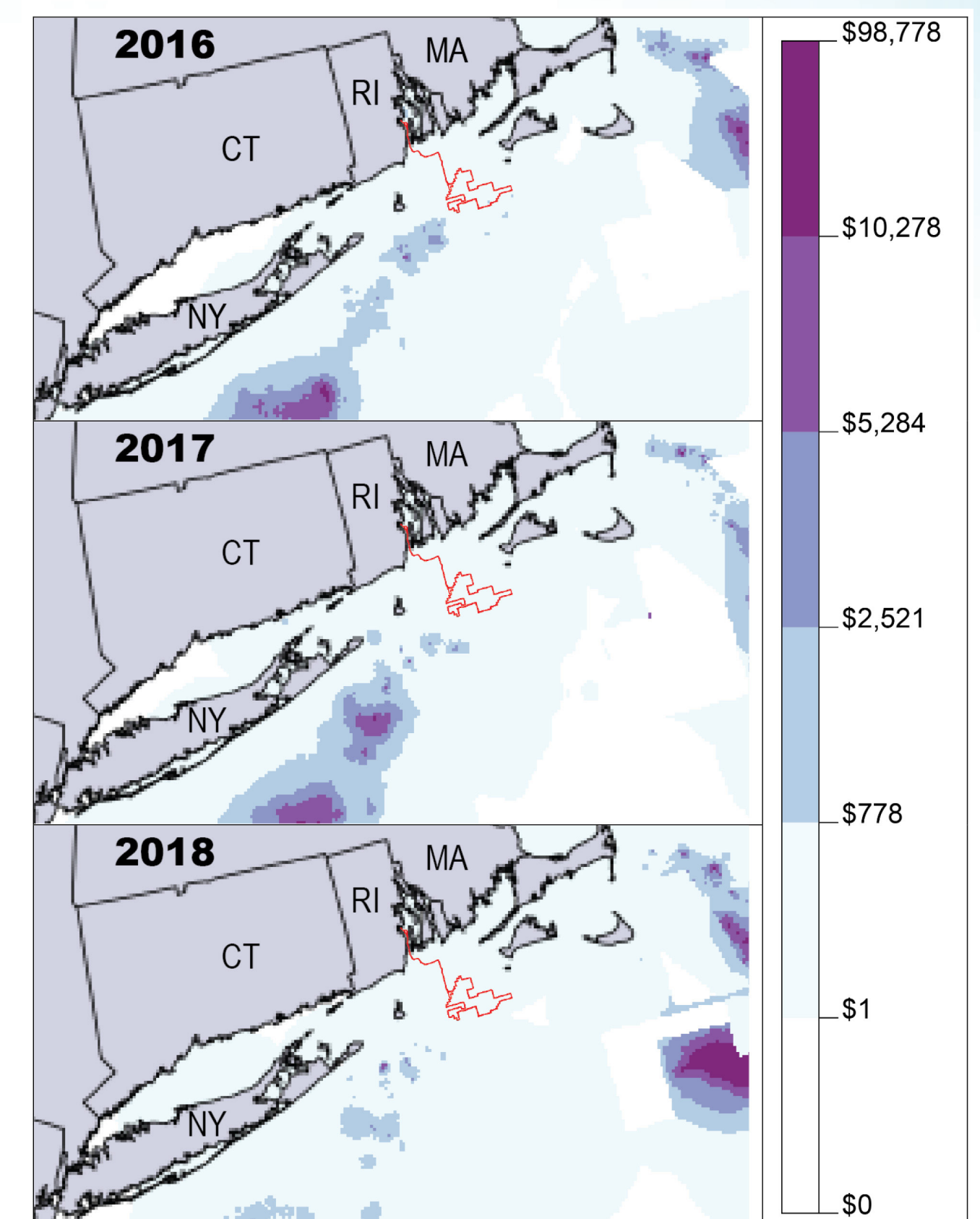
Revenue intensities for a representative sample of fishery management plans (FMPs) in the vicinity of the Lease Area, 2016–2018.



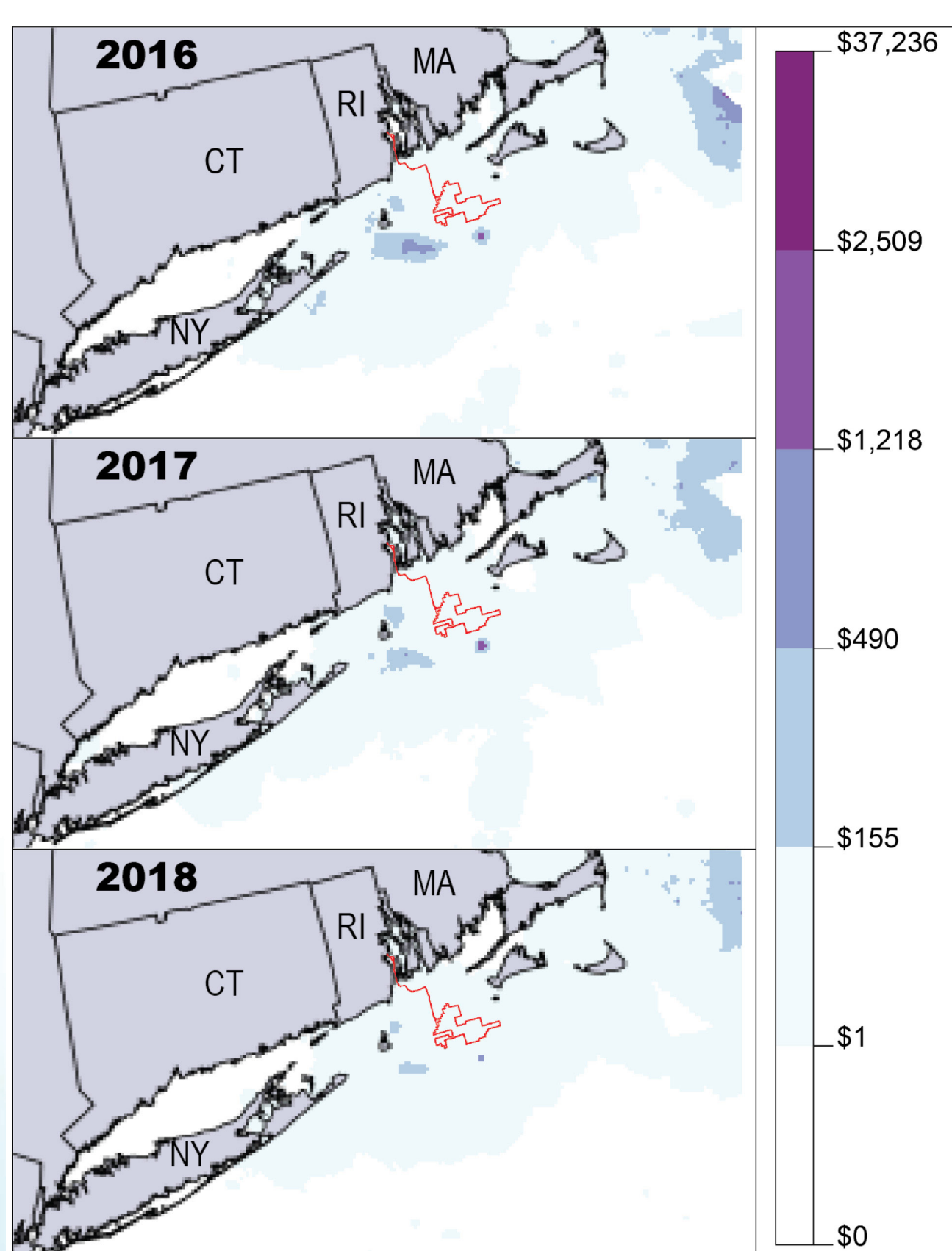
American Lobster FMP



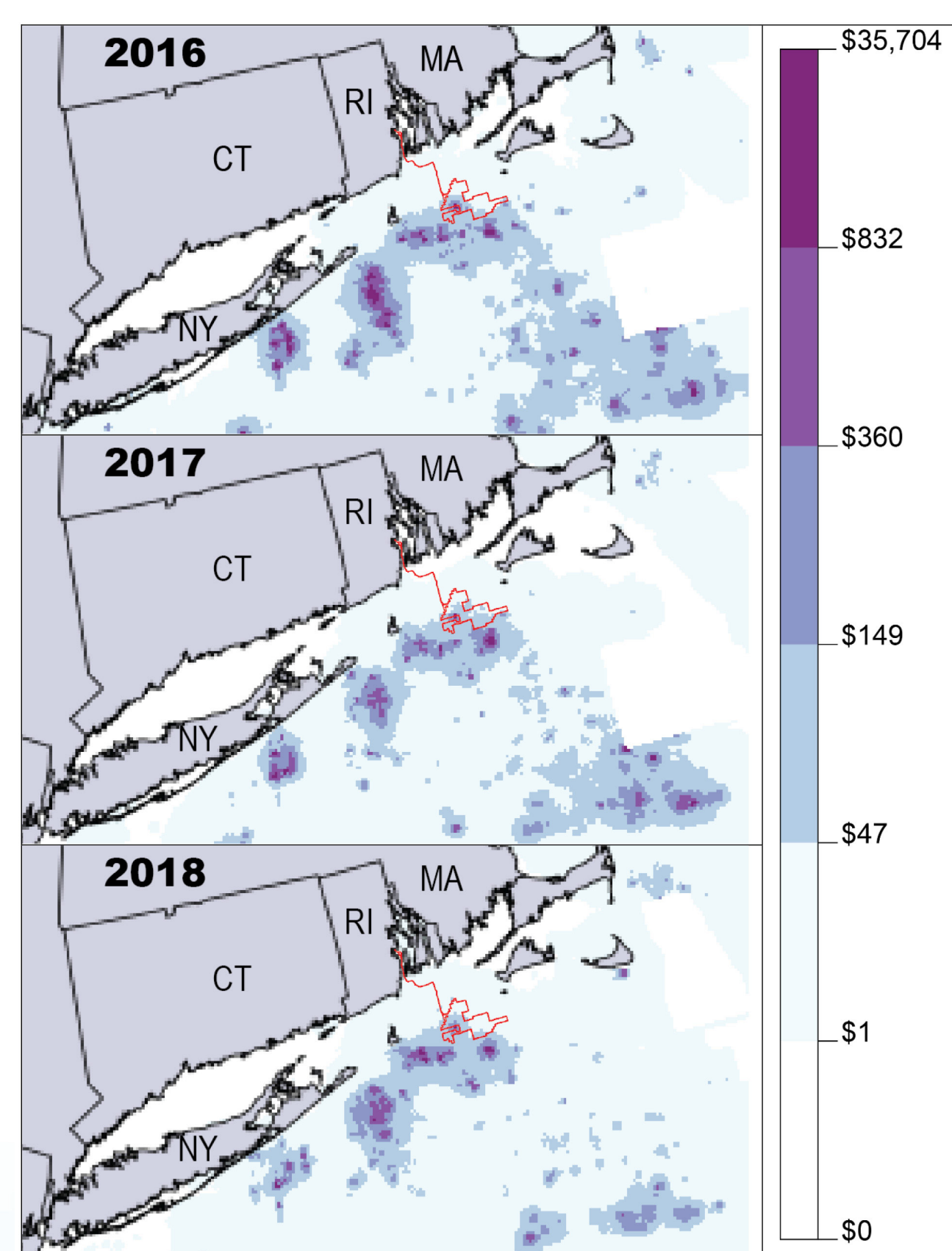
Mackerel, Squid, and Butterfish FMP



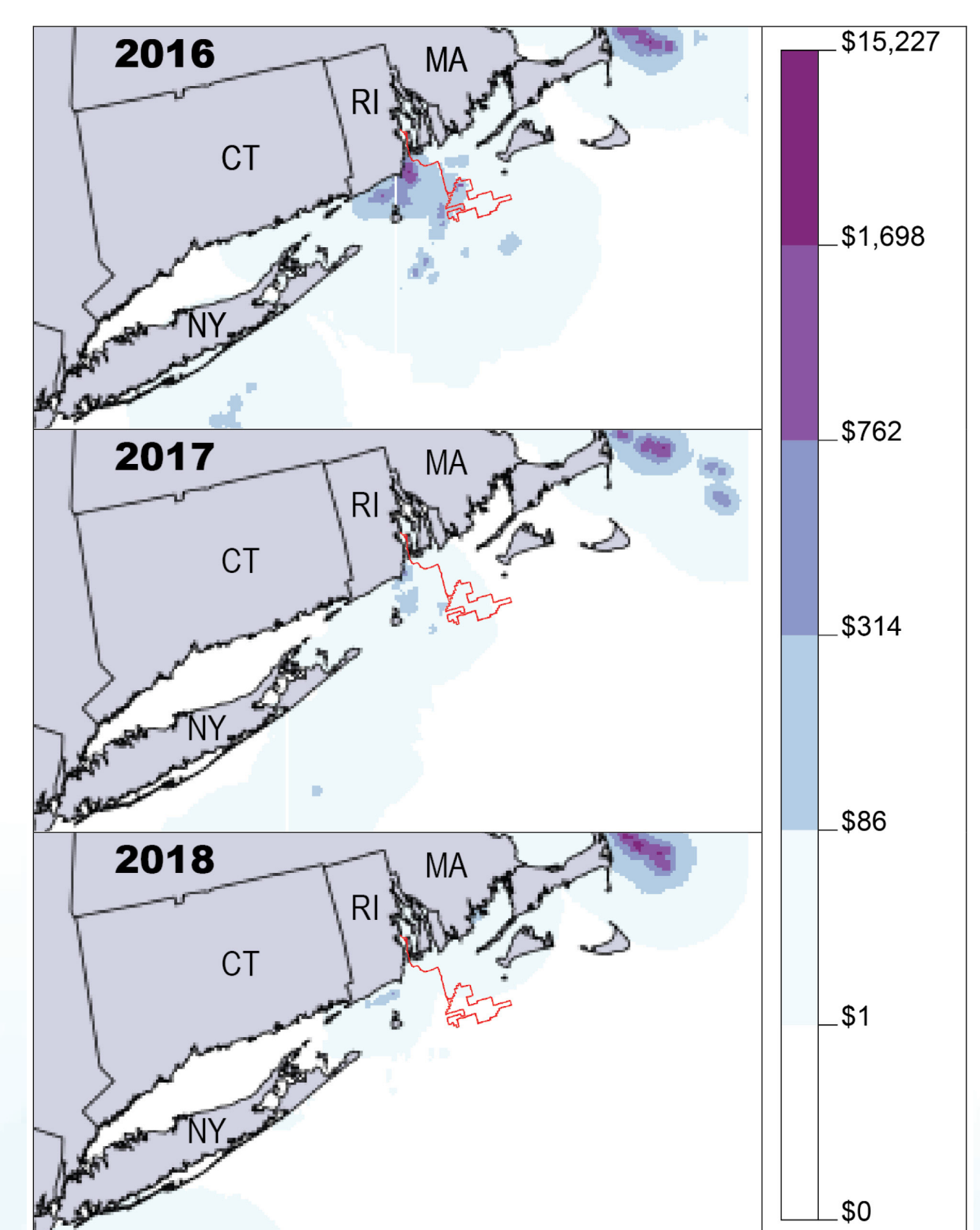
Sea Scallop FMP



Northeast Multispecies (large-mesh) FMP



Monkfish FMP



Atlantic Herring FMP

National Marine Fisheries Service. 2020. Fishing Footprints. Available at: <https://www.fisheries.noaa.gov/resource/data/fishing-footprints-northeast>. Accessed August 17, 2021.

