




Legend

-  Annual Maximum sea ice extent - March 2020
-  Arctic Research and Policy Act geographic extent
-  10° Celsius isotherm, July 2020

Arctic Research and Policy Act geographic extent -

All U.S. and foreign territory north of the Arctic Circle and all U.S. territory north and west of the boundary formed by the Porcupine, Yukon, and Kuskokwim Rivers; all contiguous seas including the Arctic Ocean and the Beaufort, Bering, and Chukchi Seas; and the Aleutian Islands. (Note: The Aleutian Islands boundary is demarcated by the "contiguous zone" limit of 24 nautical miles.)

Map Adapted from USGS
Date: 9/10/2024
Projection: EPSG 5936 Alaska Polar Stereographic
World Geodetic System 1984
Map ID BOEM: AKR2024047
Map ID USGS: sim3484