
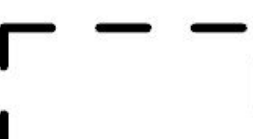


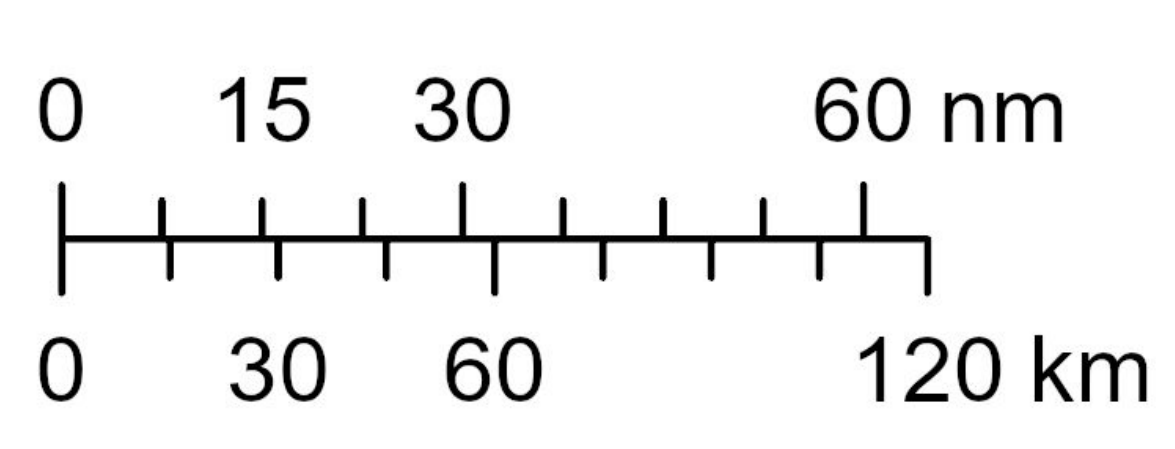


Central Atlantic Round 2 Avian Considerations

-  Central Atlantic 2 Call Area
 -  Central Atlantic 1 Deepwater Call Areas
- Avian Predicted Annual Density 1993 to 2019
-  Higher density
 -  Lower density

Scale: 1:3,000,000
Reference System: UTM Zone 18N, NAD83



Modeled distribution of marine birds (49 species) at 10 square km spatial resolution. Full study is available at: https://espis.boem.gov/Final%20Reports/BOEM_2023-060.pdf. Individual species monthly data can be viewed on the Northeast data portal at <https://www.northeastoceandata.org>.

