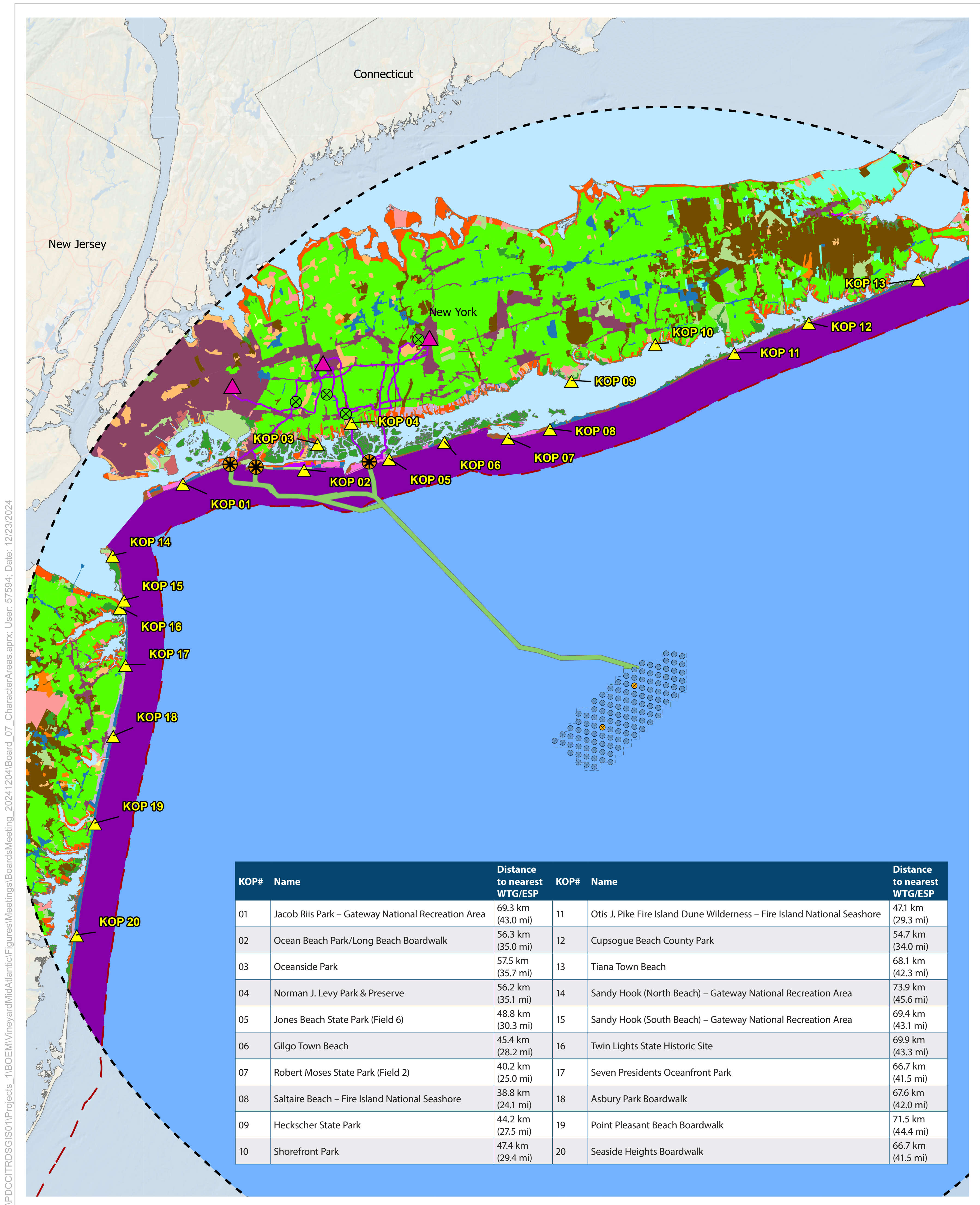


Vineyard Mid-Atlantic

Seascape, Landscape, and Visual Impact Assessment (SLVIA) Viewshed



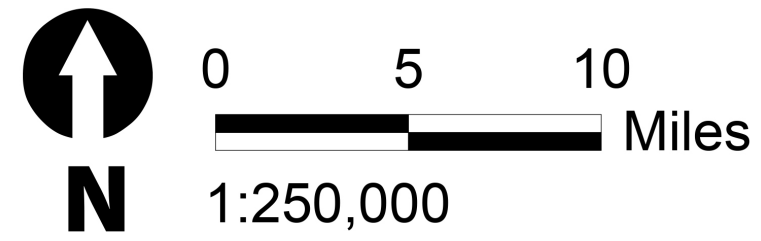
I:\PDC\ITRDS\GIS\01\Projects_1\BOEM\VinemidAtlantic\Figures\Meetings\Boards\Meeting_20241204\Board_07_CharacterAreas.aprx; User: 57594; Date: 12/23/2024

- Vineyard Mid-Atlantic (OCS-A 0544)
 - Wind Turbine
 - ⊗ Representative Electrical Service Platform Position
 - ▲ Point of Interconnection
 - Onshore Substation Site Envelope
 - Visual Study Area
 - ⊗ Landfall
 - Onshore Cable Route Option
 - Offshore Export Cable Corridor
 - ▲ Key Observation Points
 - State Seaward Boundary
- Landscape Character Areas**

 - Inland Agriculture
 - Inland Commercial Park
 - Inland Industrial
 - Inland Industrial Resource
 - Inland Military Site
 - Inland Natural Area
 - Inland Recreation
 - Inland Rural
 - Inland Suburban/Exurban Residential
 - Inland Urban

Seascape Character Areas

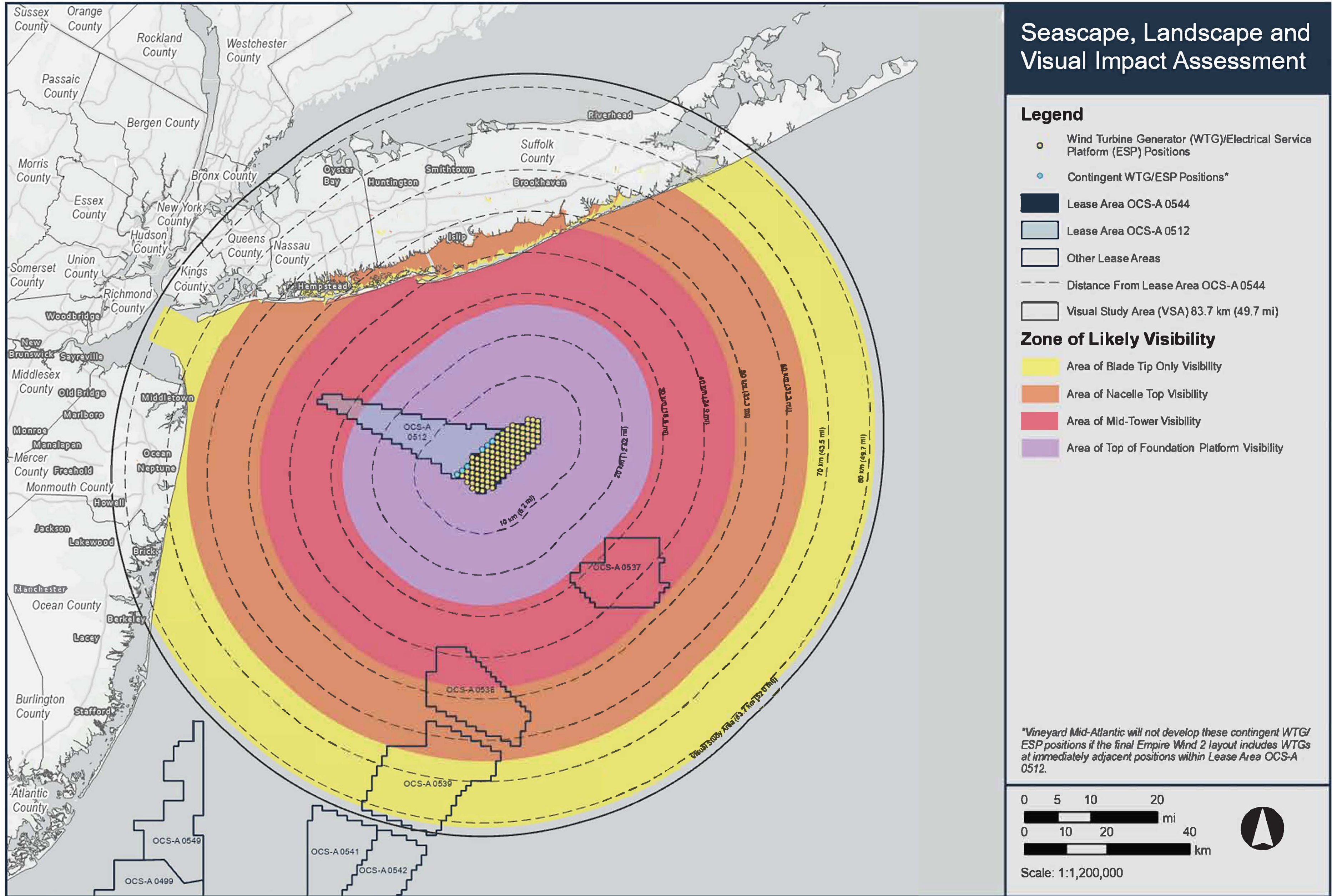
 - Bayside Commercial Park
 - Bayside Industrial
 - Bayside Industrial Resource
 - Bayside Military Site
 - Bayside Natural Upland
 - Bayside Natural Wetland
 - Bayside Recreation
 - Bayside Residential
 - Bayside Urban
 - Bayside Waterbodies
- Seascape Residential
 - Seascape Urban
 - Nearshore Ocean
 - Oceanside Beach
 - Oceanside Recreation
 - Oceanside Residential/Commercial
 - Oceanside Urban
 - Ocean Character Area**
 - Open Ocean





Vineyard Mid-Atlantic

Seascape, Landscape, and Visual Impact Assessment (SLVIA) Viewshed



Zone of Likely Visibility (ZLV) Map

