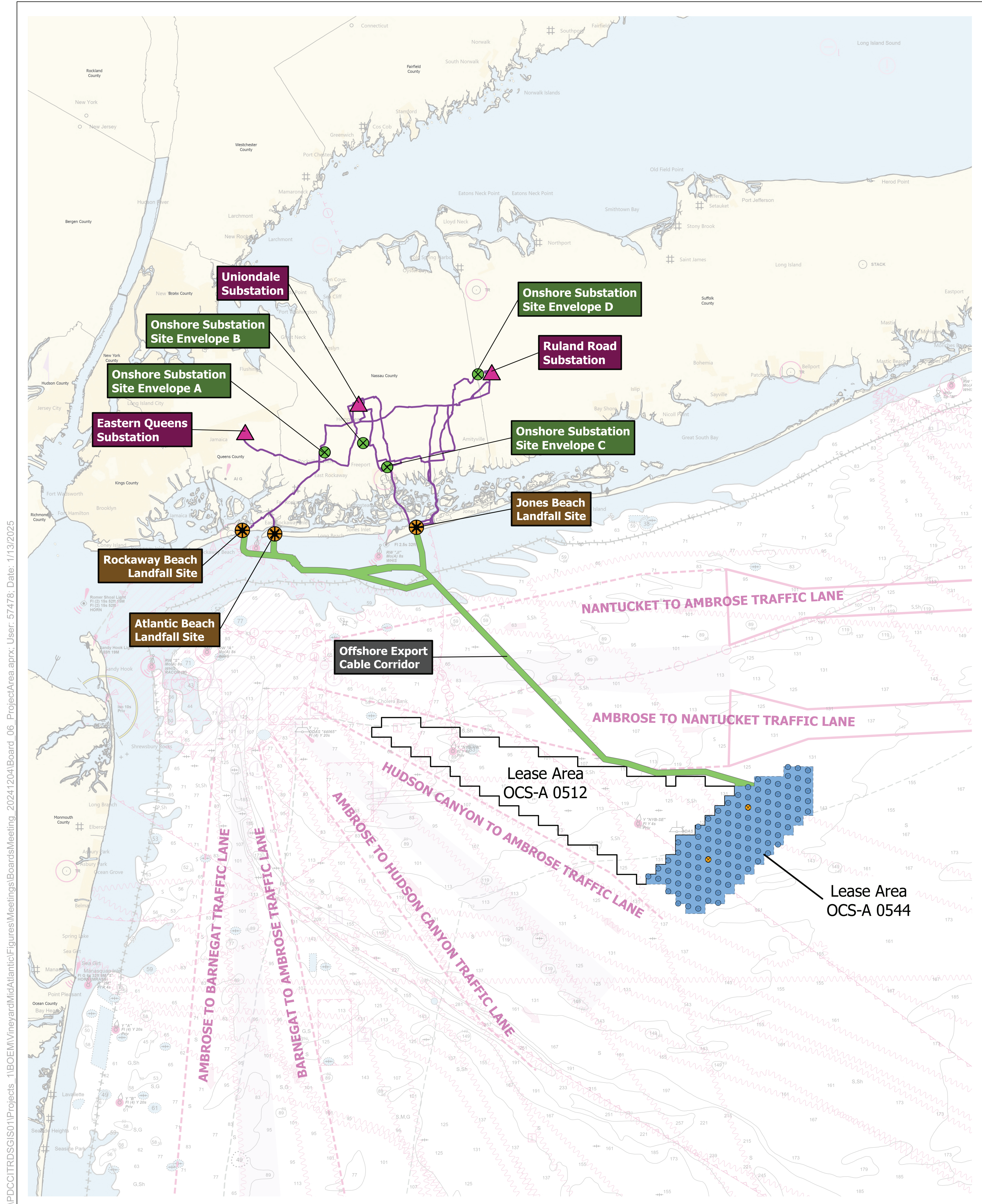




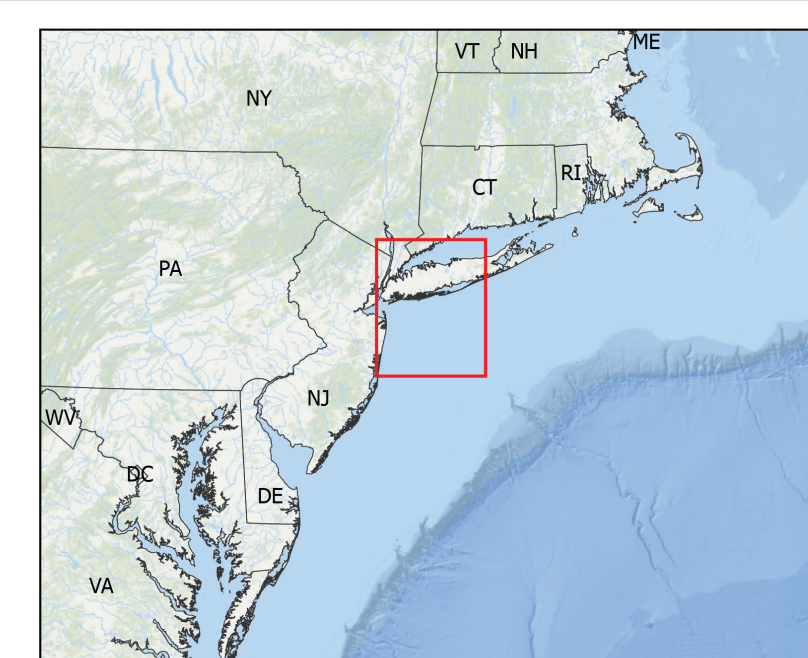
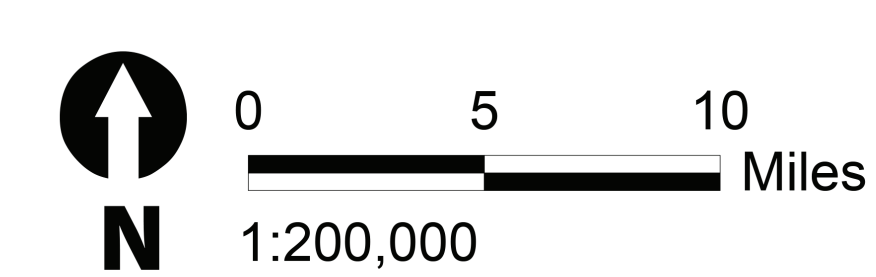
Vineyard Mid-Atlantic

Vineyard Mid-Atlantic Project Area



I:\PDC\TRD\GIS\11\Projects_1\BOEM\Map\MidAtlantic\Figures\Meetings\Boards\Meeting_2024\1204\Board_06_ProjectArea.aprx User: 57478 Date: 1/13/2025

- Vineyard Mid-Atlantic (OCS-A 0544)
- Wind Turbine
- Representative Electrical Service Platform Position
- Landfall
- Point of Interconnection
- Onshore Substation Site Envelope
- Onshore Cable Route Option
- Offshore Export Cable Corridor



Source: Vineyard 2024.