

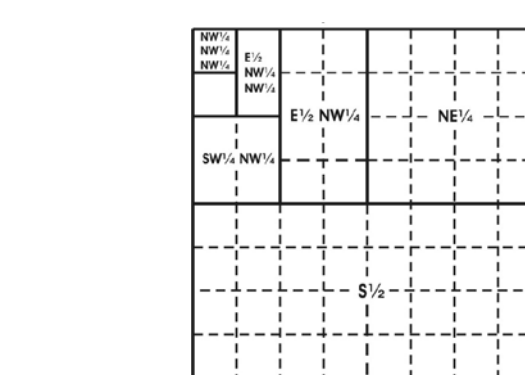
The boundaries of the regular blocks are 4,800 international meters on a side and contain 2,304 hectares. The regular boundaries are defined in terms of X and Y coordinates of the Universal Transverse Mercator Grid System based on the Geodetic Reference System (GRS) 1980 Ellipsoid.

Supplemental Official OCS Block Diagrams have not been published for blocks adjoining the approximate (short dashed) Submerged Lands Act Boundary and the Limit of "Big Zone". Coordinates and areal measurements for these blocks are not considered by the MMS to reflect an official Federal position.

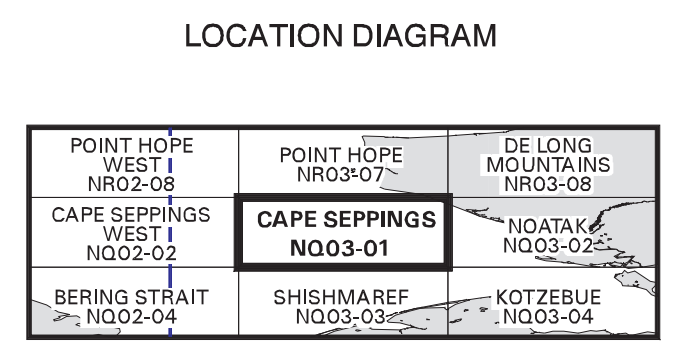
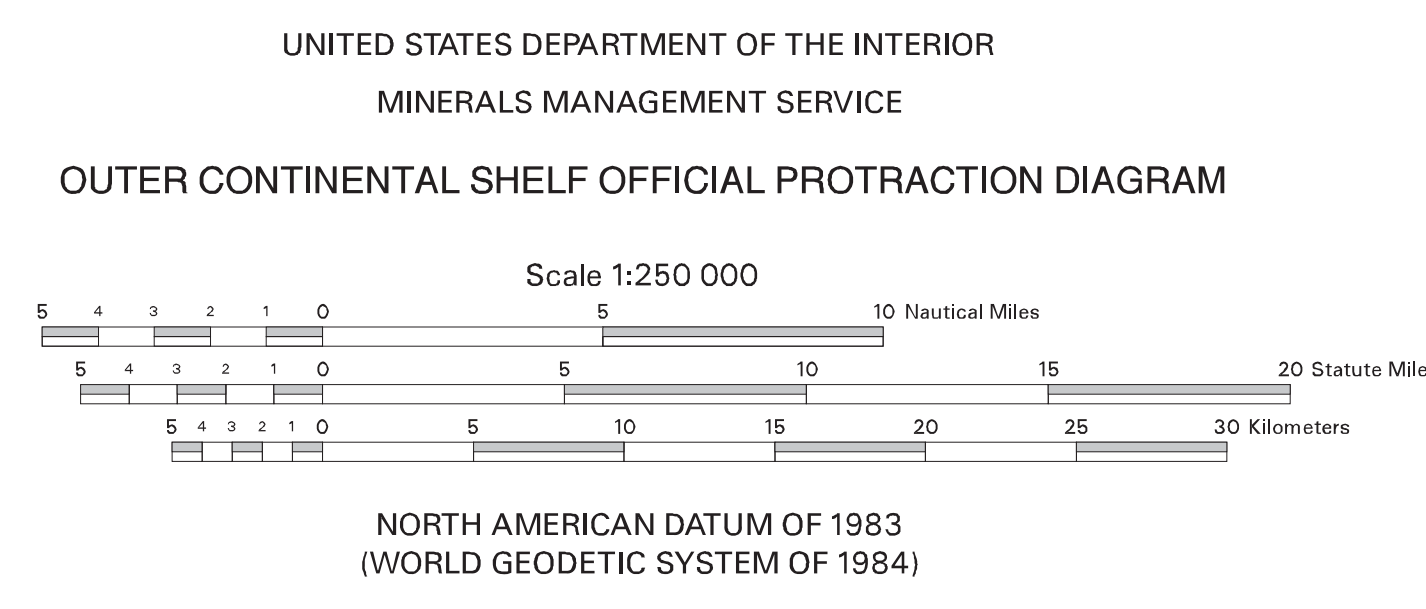
Onshore planimetric base compilation is from the high resolution National Hydrography Dataset files, downloaded from <http://nhdftp.usgs.gov/SubRegions/>.

National Wildlife Refuge boundaries were obtained from <http://alaska.fws.gov/aba/fm/CIS/refuge.htm>.

Areas and dimensions of the irregular blocks along the zone boundary are as indicated.



Copies of these diagrams and other information may be obtained at the appropriate MMS OCS Region or from <http://www.mms.gov/ld/maps.htm>.



This diagram is prepared in accordance with 30 CFR 256.8
For the Director
Isabel H. Marshall
Chief, Mapping and Boundary Branch, Leasing Division
Denver, Colorado Date 26-AUG-2004