

























-  Fed/State Boundary (3 Statute)
-  Cape Wind Lease OCS-A 0478
-  Massachusetts Remaining WEA
-  MA Lease OCS-A 0500
-  MA Lease OCS-A 0501
-  RI/MA Lease OCS-A 0486
-  RI/MA Lease OCS-A 0487
-  RI Grant OCS-A 0506
-  New York Lease OCS-A 0512
-  New Jersey Lease CS-A 0499
-  New Jersey Lease OCS-A 0498
-  Delaware Lease OCS-A 0482
-  Maryland Lease OCS-A 0489
-  Maryland Lease OCS-A 0490
-  Virginia Lease OCS-A 0483
-  VA Lease OCS-A 0497
-  Proposed Research Lease
-  NC WEAs
-  South Carolina Call Areas
-  Precautionary Area
-  Separation Zone
-  Shipping Safety Fairway
-  Traffic Lane
-  Unsolicited (PNE Wind USA LLC)

0 25 50 100 150
Nautical Miles

0 50 100 200 300
Kilometers

