

U.S. Department of the Interior

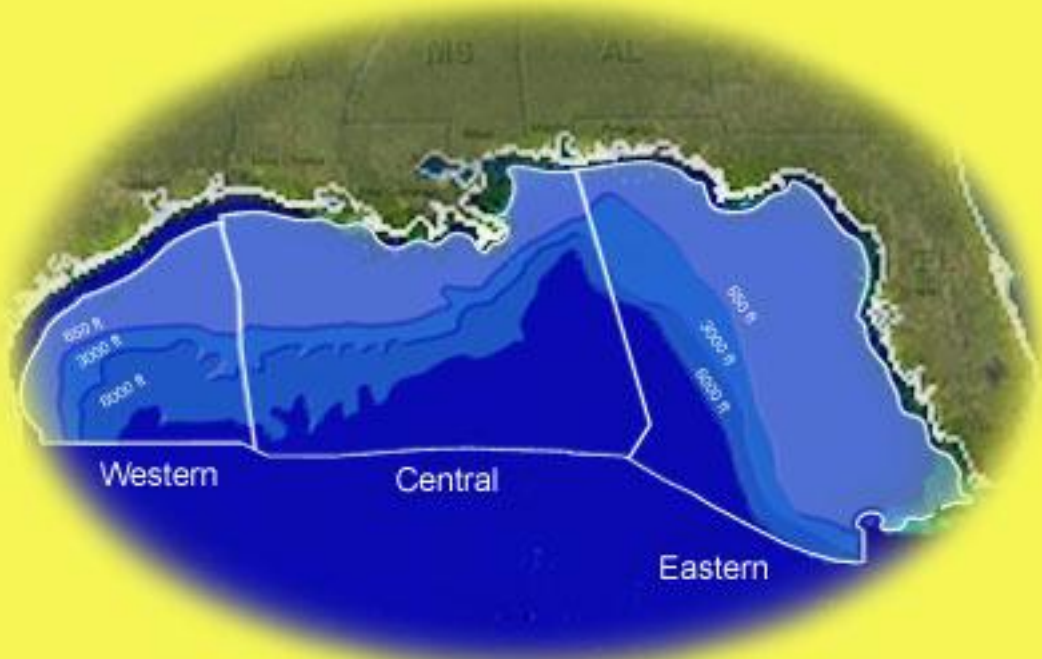


BUREAU OF OCEAN ENERGY MANAGEMENT

---

**Final Notice of Sale Package  
Central Gulf of Mexico Planning Area (CPA)  
Outer Continental Shelf (OCS)  
Oil and Gas Lease Sale 231**

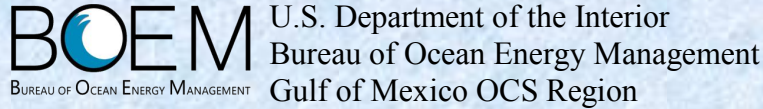
**REVISED February 27, 2014  
(79 FR 11125)**



**Wednesday, March 19, 2014  
Mercedes-Benz Superdome  
St. Charles Club Room,  
Second Floor (Loge Level)  
New Orleans, Louisiana**



# Leasing Activities Information



## FINAL NOTICE OF SALE 231 Central Planning Area

Attached is the Final Notice of Sale (NOS) Package (Package), for the Central Gulf of Mexico Planning Area Oil and Gas Lease Sale 231 (CPA Sale 231) scheduled to be held at 9 a.m. on Wednesday, March 19, 2014, at the Mercedes-Benz Superdome in New Orleans, Louisiana.

.....

This Package consists of:

- [Final NOS for CPA Sale 231](#)
- [Lease Stipulations](#)
- [Information to Lessees](#)
- [List of Blocks Available for Leasing](#) — REVISED February 27, 2014 (79 FR 11125)
- [Unleased Split Blocks and Available Unleased Acreage of Blocks with Aliquots and Irregular Portions Under Lease or Deferred](#)
- [Bid Form and Sample Envelope](#)
- [Telephone Numbers/Addresses of Bidders Form](#)
- [Example of Preferred Format - Geophysical Data and Information Statement and Sample Envelope](#)
- Lease Terms and Economic Conditions Map ([pdf](#)) or ([zipped postscript file\\*](#))
- Stipulations and Deferred Blocks Map ([pdf](#)) or ([zipped postscript file\\*](#))

All documents listed above are available on Compact Disc (CD) from the BOEM Gulf of Mexico (GOM) Region Public Information Office; telephone (800) 200-GULF or (504) 736-2519; or by written request to:

Bureau of Ocean Energy Management  
Gulf of Mexico OCS Region  
Public Information Office (GM 217G)  
1201 Elmwood Park Boulevard  
New Orleans, Louisiana 70123-2394

All of these documents may also be found on the Lease Sale Information page on the BOEM Gulf of Mexico website at <http://www.boem.gov/sale-231/>.

**Please Note:**

Terms and conditions for CPA Sale 231 are generally the same as for the March CPA Sale 227. The following noteworthy matters are highlighted for your attention:

**Updated Electronic Funds Transfer (EFT) Instructions**

Bidders are advised that the EFT instructions have been updated. Please note important payment information on the new ONRR Payment Information webpage at <http://onrr.gov/ReportPay/payments.htm> . Please refer to the following website for more information: <http://www.boem.gov/sale-231/>.

**Geophysical Data and Information Statements**

This Package includes information for bidders regarding the submission of Geophysical Data and Information Statements (GDIS). Every bidder submitting a bid on a block in the CPA Sale 231, or participating as a joint bidder in such a bid, must submit at the time of bid submission a GDIS in a separate and sealed envelope, identifying any proprietary data, reprocessed speculative data and/or any Controlled Source Electromagnetic, Gravity or Magnetic data, or other information used as part of the decision to bid or participate in a bid on the block.

**Please note: You may submit the GDIS Information Table digitally on a CD or Digital Video Disc as an Excel Spreadsheet.**

**Information To Lessees**

Bidders are advised to refer to the CPA 231 Information to Lessees portion of this Package for several changes in the information clauses since the last sale in this planning area.

**U.S. and Mexico Treaty**

The United States and Mexico exchanged instruments of ratification in January 2001, and a continental shelf boundary treaty entered into force in the Western Gap area. This treaty contained provisions for a ten-year moratorium on drilling within 1.4 nautical miles of the maritime boundary on both the U.S. and Mexican sides. While this moratorium initially was scheduled to expire in January 2011, the United States and Mexico mutually agreed to extend the Western Gap buffer zone for an additional three years. This buffer zone remained in effect into January 2014, but by exchange of diplomatic notes on January 17, 2014, the United States and Mexico have extended the prohibition on exploration and development in the 1.4-nautical mile buffer until July 17, 2014, or until the day the Agreement between the United States of America and the United Mexican States Concerning Transboundary Hydrocarbon Reservoirs in the Gulf of Mexico enters into force, whichever is sooner. Therefore, the blocks in the 1.4- nautical mile buffer area will not be offered for lease in CPA Sale 231.

**U.S.-Mexico Maritime and Continental Shelf Boundary Area**

Bidders are advised that the boundary agreement on this area was signed in December 2013 and the following blocks are offered in this sale, unless leased or deferred. For more information bidders are advised to refer to the CPA Sale 231 Stipulations portion of the document, Stipulation No 10 “Agreement between the United States of America and the United Mexican States Concerning Transboundary Hydrocarbon Reservoirs in the Gulf of Mexico.”



**Boundary Area:**

Sigsbee Escarpment –151, 152, 195, 196, 197, 239, 240, 241, 242, 243, 284, 285, 286, 287, 288\*, 289\*, 290\*, 291, 292, 293, 294, 295, 296, 297, 298, 299, 300, 301, 302, 303, 304, 305, 331, 332, 333, 334, 335, 336, 337, 338, 339, 340, 341, 342, 343, 344, 345, 346, 347, 348, 349

Amery Terrace – 118, 119, 120, 121, 122, 155, 156, 157, 158, 159, 160, 161, 162, 163, 164, 165, 166, 167, 168, 169, 170, 171, 172, 173, 174, 175, 193, 194, 195, 196, 197, 198, 199, 200, 201, 202, 203, 204, 205, 206, 210, 211, 212, 213, 214, 215, 216, 217, 218, 219, 232, 233, 234, 235, 236, 237, 238, 239, 240, 241, 242, 243, 265, 266, 267, 271, 272, 273, 274, 275, 276, 277, 278, 279, 280, 281, 309, 310, 311, 312, 313, 314, 315, 316, 317, 318, 319, 320, 355, 356, 357, 358, 359

Lund South – 133, 134, 135, 136, 137, 138, 139, 140, 141, 142, 143, 144, 177, 178, 179, 180, 181, 182, 183, 184, 185, 186, 187, 188, 189, 190, 191, 192, 193, 194, 195, 196, 197, 198, 199, 200, 201, 202, 203, 204, 205, 232, 233, 234, 235, 236, 237, 238, 239, 240, 241, 242, 243, 244, 245, 246, 247, 248, 249, 250, 251, 252, 293, 294, 295, 296

\*Leased Blocks

**Stipulation No. 10 - Agreement between the United States of America and the United Mexican States Concerning Transboundary Hydrocarbon Reservoirs in the Gulf of Mexico**

This stipulation notifies bidders that the terms stated in the agreement between Mexico and the United States may apply to some blocks offered in this sale. For more information, bidders are advised to refer to the CPA Sale 231 Stipulations portion of the Package.

**Notice of Arrival on the Outer Continental Shelf**

Bidders are advised to refer to the CPA Sale 231 Information to Lessees, paragraph (p), portion of the Package. Since publication of the Final Rule on the Notice of Arrival on the Outer Continental Shelf (76 FR 2254, Jan. 13, 2011), the Coast Guard and Maritime Transportation Act of 2012 (Pub. L. No.112-213) was signed into law by the President of the United States on December 20, 2012, and mandates that “the regulations required under section 109(a) of the Security and Accountability For Every Port Act of 2006 (33 U.S.C. 1223 note [Pub. L. 109-347, §109]) dealing with notice of arrival requirements for foreign vessels on the Outer Continental Shelf shall not apply to a vessel documented under section 12105 of title 46, United States Code, unless the vessel arrives from a foreign port or place.” Pub. L. No. 112-213, §704.

**Deepwater Port Applications for Offshore Liquefied Natural Gas (LNG) Facilities**

Bidders are advised to refer to the CPA Sale 231 Information to Lessees, paragraph (j), portion of the Package. This ITL clause informs bidders of potential activities that could impact oil and gas operations on and around both existing and proposed deepwater port locations.

**Gulf Islands National Seashore (GUIS)**

Bidders are advised to refer to the CPA Sale 231 Information to Lessees, paragraph (q), portion of the Package. This clause notifies lessees that post lease plans submitted by lessees of whole and partial lease blocks located within the first 12 miles of Federal waters near the Gulf Islands National Seashore may be subjected to additional review in order to minimize visual impacts from development operations on these blocks.

**Bidder/Lessee Notice Obligations Related to Criminal/Civil Charges and Offenses, Suspension, or Debarment**

Bidders and/or Lessees are advised to refer to the CPA Sale 231 Information to Lessees, paragraph (r), portion of the Package. This ITL clause reminds industry of the regulatory requirement to notify BOEM of any conviction that may result in a suspension and/or debarment prohibiting them from entering into a contract with the United States.

**New format for the Final NOS document**

Bidders are advised that the format for the Final NOS document has been revised. This Package will be available on the BOEM website at <http://www.boem.gov/sale-231>. It is also available in a CD format, upon request. Hard copies of the maps that are a portion of this Package will also be provided upon request. Requests for maps and/or CDs must be provided to the GOM Region Public Information Office at the address and phone information provided previously in this document.

**Blocks Not Offered for Leasing:** The following whole and partial blocks are not offered for lease in this sale:

Whole and partial blocks deferred by the Gulf of Mexico Energy Security Act of 2006, Pub. L. 109-432:

Pensacola (OPD NH 16-05)

Whole Blocks: 751 through 754, 793 through 798, 837 through 842, 881 through 886, 925 through 930, and 969 through 975

Destin Dome (OPD NH 16-08)

Whole Blocks: 1 through 7, 45 through 51, 89 through 96, 133 through 140, 177 through 184, 221 through 228, 265 through 273, 309 through 317, 353 through 361, 397 through 405, 441 through 450, 485 through 494, 529 through 538, 573 through 582, 617 through 627, 661 through 671, 705 through 715, 749 through 759, 793 through 804, 837 through 848, 881 through 892, 925 through 936, and 969 through 981

DeSoto Canyon (OPD NH 16-11)

Whole Blocks: 1 through 15, 45 through 59, and 92 through 102  
Partial Blocks: 16, 60, 61, 89 through 91, 103 through 105, and 135 through 147

Henderson (OPD NG 16-05)

Partial Blocks: 114, 158, 202, 246, 290, 334, 335, 378, 379, 422, and 423



Blocks that are adjacent to or beyond the United States Exclusive Economic Zone in the area known as the northern portion of the Eastern Gap:

Lund South (OPD NG 16-07)

Whole Blocks: 128, 129, 169 through 173, 208 through 217, 248 through 261, 293 through 305, and 349

Henderson (OPD NG 16-05)

Whole Blocks: 466, 508 through 510, 551 through 554, 594 through 599, 637 through 643, 679 through 687, 722 through 731, 764 through 775, 807 through 819, 849 through 862, 891 through 905, 933 through 949, and 975 through 992

Partial Blocks: 467, 511, 555, 556, 600, 644, 688, 732, 776, 777, 820, 821, 863, 864, 906, 907, 950, 993, and 994

Florida Plain (OPD NG 16-08)

Whole Blocks: 5 through 24, 46 through 67, 89 through 110, 133 through 154, 177 through 197, 221 through 240, 265 through 283, 309 through 327, and 363 through 370

Whole and partial blocks that lie within the 1.4 nautical mile buffer zone north of the Continental Shelf Boundary between the United States and Mexico:

Amery Terrace (OPD NG 15-09)

Whole Blocks: 280, 281, 318 through 320, and 355 through 359

Partial Blocks: 235 through 238, 273 through 279, and 309 through 317

Sigsbee Escarpment (OPD NG 15-08)

Whole Blocks: 239, 284, and 331 through 341

Partial Blocks: 151, 195, 196, 240, 241, 285 through 298, and 342 through 349

Blocks that are deferred until measures to ensure the safety of planned decommissioning operations are completed:

Green Canyon (OPD NG15-03)

Block 20

**Statistical Information (CPA Sale 231):**

REVISED February 27, 2014, to include Eugene Island Area Blocks 107, 222, 223, and South Marsh Island Area, South Addition, Block 144 Reference *Federal Register* Correction Notice (79 FR 11125)

**Approximate Size:** 7,511 unleased blocks; 39.6 million acres

**Initial Period:**

5 years for blocks in water depths less than 400 meters (subject to administrative requirements noted in the Final NOS for CPA Sale 231): 2,604 blocks

5 years for blocks in water depths 400 meters to less than 800 (subject to administrative requirements noted in the Final NOS for CPA Sale 231): 229 blocks

7 years for blocks in water depths 800 meters to less than 1600 meters (subject to administrative requirements noted in the Final NOS for CPA Sale 231): 505 blocks

10 years for water depths 1600 meters or greater: 4,173 blocks

**Minimum Bonus Bid Amount:**

\$25.00 or more per acre or fraction thereof for water depths less than 400 meters: 2,604 blocks

\$100.00 or more per acre or fraction thereof for water depths 400 meters or deeper: 4,907 blocks

**Rental Rates:**

\$7.00 per acre or fraction thereof for water depths less than 200 meters (with a possible escalation to as much as \$28.00 per acre if the lease has an approved extension of the initial 5-year period): 2,389 blocks

\$11.00 per acre or fraction thereof for water depths 200 meters or deeper (with possible escalation to as much as \$44.00 per acre as noted in the Final NOS): 5,122 blocks

**Minimum Royalty Rates:**

\$7.00 per acre or fraction thereof for water depths less than 200 meters: 2,389 blocks

\$11.00 per acre or fraction thereof for water depths 200 meters or deeper: 5,122 blocks

**Royalty Rates:**

18.75% royalty rate in all water depths: 7,511 blocks

**Royalty Suspension Areas:**

0 to less than 400 meters of water depth: 2,604 blocks



For more information on the Final NOS Package for CPA Sale 231,  
potential bidders are advised to contact:

**Mr. Carrol Williams at (504) 736-2803,**

**Ms. Cindy Thibodeaux at (504) 736-2809, or**

**Ms. Kasey Couture at (504) 736-2909,**

of the BOEM Gulf of Mexico OCS Region Leasing and Financial Responsibility Section.

**Gulf of Mexico Region Public Information Office  
Bureau of Ocean Energy Management  
1201 Elmwood Park Boulevard  
New Orleans, Louisiana 70123-2394  
Telephone: (504) 736-2519 or (800) 200-GULF [4853]**

**BOEM website: <http://www.boem.gov>**





**DEPARTMENT OF THE INTERIOR**

**Bureau of Ocean Energy Management (BOEM)**

**Central Gulf of Mexico Planning Area (CPA)**

**Outer Continental Shelf (OCS) Oil and Gas**

**Lease Sale 231**

**CPA Sale 231**

**Final Notice of Sale**





## SUMMARY:

On Wednesday, March 19, 2014, BOEM will open and publicly announce bids received for blocks offered in CPA Sale 231 in accordance with the provisions of the OCS Lands Act (OCSLA, 43 U.S.C. 1331-1356, as amended) and the implementing regulations issued pursuant thereto (30 CFR parts 550 and 556).

The CPA 231 Final Notice of Sale (NOS) package (Final NOS Package) contains information essential to potential bidders, and bidders are charged with knowing the contents of the documents contained in the Final NOS Package. The Final NOS Package is available at the address and website below.



## DATES:

Public bid reading for CPA Sale 231 will begin at 9:00 a.m., Wednesday, March 19, 2014, at the Mercedes-Benz Superdome, 1500 Sugarbowl Drive, New Orleans, Louisiana 70112. The lease sale will be held in the St. Charles Club Room on the second floor (Loge Level). Entry to the Superdome will be on the Poydras Street side of the building through Gate A on the Ground Level; parking will be available at Garage 6. All times referred to in this document are local New Orleans times, unless otherwise specified.

## ADDRESS:

Interested parties, upon request, may obtain a compact disc (CD-ROM) containing the Final NOS Package by contacting the BOEM Gulf of Mexico Region (GOMR) at:

Gulf of Mexico Region Public Information Office  
Bureau of Ocean Energy Management  
1201 Elmwood Park Boulevard  
New Orleans, Louisiana 70123-2394  
(504) 736-2519 or (800) 200-GULF

Or by visiting the BOEM website:

<http://www.boem.gov/Sale-231/>

**AGENCY:** Bureau of Ocean Energy Management, Interior

**ACTION:** Final Notice of Sale

## BID SUBMISSION DEADLINE:

BOEM must receive all sealed bids between 8:00 a.m. and 4:00 p.m. on normal working days, or from 8:00 a.m. to the Bid Submission Deadline of 10:00 a.m. on Tuesday, March 18, 2014, the day before the lease sale. For more information on bid submission, see Section VII, "Bidding Instructions," of this document.

## **TABLE OF CONTENTS:**

This Final NOS includes the following sections:

- I. LEASE SALE AREA
- II. STATUTES AND REGULATIONS
- III. LEASE TERMS AND ECONOMIC CONDITIONS
- IV. LEASE STIPULATIONS
- V. INFORMATION TO LESSEES
- VI. MAPS
- VII. BIDDING INSTRUCTIONS
- VIII. BIDDING RULES AND RESTRICTIONS
- IX. FORMS
- X. THE LEASE SALE
- XI. DELAY OF SALE

## I. LEASE SALE AREA

**Blocks Offered for Leasing:** In CPA Sale 231, BOEM is offering for lease all blocks and partial blocks in the document “List of Blocks Available for Leasing” included in the Final NOS Package. All of these blocks are shown on the following leasing maps and Official Protraction Diagrams (OPDs):

<b>Outer Continental Shelf Leasing Maps Louisiana Map Numbers 1 through 12 (These 30 maps sell for \$2.00 each.)</b>	
LA1	West Cameron Area (Revised July 1, 2011)
LA1A	West Cameron Area, West Addition (Revised February 28, 2007)
LA1B	West Cameron Area, South Addition (Revised February 28, 2007)
LA2	East Cameron Area (Revised November 1, 2000)
LA2A	East Cameron Area, South Addition (Revised November 1, 2000)
LA3	Vermilion Area (Revised November 1, 2000)
LA3A	South Marsh Island Area (Revised November 1, 2000)
LA3B	Vermilion Area, South Addition (Revised November 1, 2000)
LA3C	South Marsh Island Area, South Addition (Revised November 1, 2000)
LA3D	South Marsh Island Area, North Addition (Revised November 1, 2000)
LA4	Eugene Island Area (Revised November 1, 2000)
LA4A	Eugene Island Area, South Addition (Revised November 1, 2000)
LA5	Ship Shoal Area (Revised November 1, 2000)
LA5A	Ship Shoal Area, South Addition (Revised November 1, 2000)
LA6	South Timbalier Area (Revised November 1, 2000)
LA6A	South Timbalier Area, South Addition (Revised November 1, 2000)



## I. LEASE SALE AREA

Continued—

<b>Outer Continental Shelf Leasing Maps Louisiana Map Numbers 1 through 12 (These 30 maps sell for \$2.00 each.)</b>	
LA6B	South Pelto Area (Revised November 1, 2000)
LA6C	Bay Marchand Area (Revised November 1, 2000)
LA7	Grand Isle Area (Revised November 1, 2000)
LA7A	Grand Isle Area, South Addition (Revised February 17, 2004)
LA8	West Delta Area (Revised November 1, 2000)
LA8A	West Delta Area, South Addition (Revised November 1, 2000)
LA9	South Pass Area (Revised November 1, 2000)
LA9A	South Pass Area, South and East Additions (Revised November 1, 2000)
LA10	Main Pass Area (Revised November 1, 2000)
LA10A	Main Pass Area, South and East Additions (Revised November 1, 2000)
LA10B	Breton Sound Area (Revised November 1, 2000)
LA11	Chandeleur Area (Revised November 1, 2000)
LA11A	Chandeleur Area, East Addition (Revised November 1, 2000)
LA12	Sabine Pass Area (Revised July 1, 2011)

## I. LEASE SALE AREA

Continued—

<b>Outer Continental Shelf Official Protraction Diagrams (These 19 diagrams sell for \$2.00 each.)</b>	
NG15-02	Garden Banks (Revised February 28, 2007)
NG15-03	Green Canyon (Revised November 1, 2000)
NG15-05	Keathley Canyon (Revised February 28, 2007)
NG15-06	Walker Ridge (Revised November 1, 2000)
NG15-08	Sigsbee Escarpment (Revised February 28, 2007)
NG15-09	Amery Terrace (Revised October 25, 2000)
NG16-01	Atwater Valley (Revised November 1, 2000)
NG16-02	Lloyd Ridge (Revised August 1, 2008)
NG16-04	Lund (Revised November 1, 2000)
NG16-05	Henderson (Revised August 1, 2008)
NG16-07	Lund South (Revised November 1, 2000)
NG16-08	Florida Plain (Revised February 28, 2007)
NH15-12	Ewing Bank (Revised November 1, 2000)
NH16-04	Mobile (Revised July 1, 2011)
NH16-05	Pensacola (Revised February 28, 2007)
NH16-07	Viosca Knoll (Revised November 1, 2000)
NH16-08	Destin Dome (Revised February 28, 2007)
NH16-10	Mississippi Canyon (Revised November 1, 2000)
NH16-11	De Soto Canyon (Revised August 1, 2008)

**Please note:**

A CD-ROM (in ArcInfo and Acrobat (.pdf) format) containing all of the Gulf of Mexico GOM leasing maps and OPDs, except for those not yet converted to digital format, is available from the BOEM Gulf of Mexico Region Public Information Office for a price of \$15.00.

These GOM leasing maps and OPDs are available for free online in .pdf and .gra formats at:

<http://www.boem.gov/Oil-and-Gas-Energy-Program/Mapping-and-Data/Official-Protraction-Diagrams.aspx>

For the current status of all CPA leasing maps and OPD's, please refer to

[66 FR 28002 \(May 21, 2001\),](#)

[69 FR 23211 \(April 28, 2004\),](#)

[72 FR 27590 \(May 16, 2007\),](#)

[72 FR 35720 \(June 29, 2007\),](#)

[73 FR 63505 \(October 24, 2008\),](#)

[76 FR 54787 \(September 2, 2011\).](#)

All blocks being offered in the lease sale are shown on these leasing maps and OPDs. The available Federal acreage of all whole and partial blocks in this lease sale is shown in the document "List of Blocks Available for Leasing" included in the Final NOS Package. Some of these blocks may be partially leased or deferred, or transected by administrative lines such as the Federal/state jurisdictional line. A bid on a block must include all of the available Federal acreage of that block. Information on the unleased portions of such blocks is found in the document "Central Planning Area, Lease Sale 231, March 19, 2014 - Unleased Split Blocks and Available Unleased Acreage of Blocks with Aliquots and Irregular Portions Under Lease or Deferred" included in the Final NOS Package.

For additional information, please call Mr. Lenny Coats, Chief of the Mapping and Automation Section, at (504) 736-1457.



## Blocks Not Offered for Leasing:

The following whole and partial blocks are not offered for lease in this sale:

<b>Whole and partial blocks deferred by the Gulf of Mexico Energy Security Act of 2006, Pub. L. No. 109-432:</b>	
<b>Pensacola (OPD NH 16-05)</b>	Whole Blocks: 751 through 754, 793 through 798, 837 through 842, 881 through 886, 925 through 930, and 969 through 975
<b>Destin Dome (OPD NH 16-08)</b>	Whole Blocks: 1 through 7, 45 through 51, 89 through 96, 133 through 140, 177 through 184, 221 through 228, 265 through 273, 309 through 317, 353 through 361, 397 through 405, 441 through 450, 485 through 494, 529 through 538, 573 through 582, 617 through 627, 661 through 671, 705 through 715, 749 through 759, 793 through 804, 837 through 848, 881 through 892, 925 through 936, and 969 through 981
<b>DeSoto Canyon (OPD NH 16-11)</b>	Whole Blocks: 1 through 15, 45 through 59, and 92 through 102
	Partial Blocks: 16, 60, 61, 89 through 91, 103 through 105, and 135 through 147
<b>Henderson (OPD NG 16-05)</b>	Partial Blocks: 114, 158, 202, 246, 290, 334, 335, 378, 379, 422, and 423

**Blocks Not Offered for Leasing:**

Continued —

<b>Blocks that are adjacent to or beyond the United States Exclusive Economic Zone in the area known as the northern portion of the Eastern Gap:</b>	
<b>Lund South (OPD NG 16-07)</b>	Whole Blocks: 128, 129, 169 through 173, 208 through 217, 248 through 261, 293 through 305, and 349
<b>Henderson (OPD NG 16-05)</b>	Whole Blocks: 466, 508 through 510, 551 through 554, 594 through 599, 637 through 643, 679 through 687, 722 through 731, 764 through 775, 807 through 819, 849 through 862, 891 through 905, 933 through 949, and 975 through 992
	Partial Blocks: 467, 511, 555, 556, 600, 644, 688, 732, 776, 777, 820, 821, 863, 864, 906, 907, 950, 993, and 994
<b>Florida Plain (OPD NG 16-08)</b>	Whole Blocks: 5 through 24, 46 through 67, 89 through 110, 133 through 154, 177 through 197, 221 through 240, 265 through 283, 309 through 327, and 363 through 370

<b>Whole and partial blocks that lie within the 1.4-nautical mile buffer zone north of the Continental Shelf Boundary between the United States and Mexico:</b>	
<b>Amery Terrace (OPD NG 15-09)</b>	Whole Blocks: 280, 281, 318 through 320, and 355 through 359
	Partial Blocks: 235 through 238, 273 through 279, and 309 through 317
<b>Sigsbee Escarpment (OPD NG 15-08)</b>	Whole Blocks: 239, 284, and 331 through 341
	Partial Blocks: 151, 195, 196, 240, 241, 285 through 298, and 342 through 349

**Blocks Not Offered for Leasing:**

Continued —

**The following block is deferred until measures to ensure the safety of planned decommissioning operations are completed:**

**Green Canyon  
(OPD NG15-03)**

Block 20

**Please Note: Blocks that lie within the former Western Gap and within 1.4 nautical miles north of the Continental Shelf Boundary (1.4-nautical mile buffer) between the United States and Mexico.**

After extensive negotiations, the United States and Mexico exchanged instruments of ratification in January 2001, and a Continental Shelf Boundary treaty entered into force in the Western Gap area of the GOM. The treaty states that, at the earliest, exploration or development within 1.4 nautical miles of the Continental Shelf Boundary would occur after January 2011. On June 23, 2010, the United States and Mexico mutually agreed to extend this period for an additional three years. The treaty provision was to remain in effect until January 17, 2014, but, by exchange of diplomatic notes on January 17, 2014, the United States and Mexico have extended the prohibition on exploration and development in the 1.4-nautical mile buffer until July 17, 2014, or until the day the Agreement between the United States of America and the United Mexican States Concerning Transboundary Hydrocarbon Reservoirs in the Gulf of Mexico (Agreement) enters into force, whichever is sooner. Although the Agreement (described below), negotiated between and signed by the United States and Mexico on February 20, 2012, has received Congressional approval and the President's signature, it has not entered into force. Once it enters into force, the Agreement will supersede and automatically terminate the prohibition on exploration or development in the 1.4-nautical mile buffer imposed by the continuing treaty provision.

As the Agreement has not entered into force, and the United States and Mexico have extended the Treaty provision prohibiting exploration and development in this area, BOEM has decided not to offer for lease whole and partial blocks in the 1.4-nautical mile buffer for CPA Sale 231. BOEM currently anticipates that blocks in the 1.4-nautical mile buffer will be offered in the next CPA lease sale in 2015.

## Bids on Blocks near the U.S.-Mexico Maritime and Continental Shelf Boundary

The following definitions apply to this section:

“Agreement” refers to the transboundary agreement between the United Mexican States and the United States of America that addresses identification and unitization of transboundary hydrocarbon reservoirs, allocation of production, inspections, safety, and environmental protection. A copy of the Agreement can be found at

<http://www.boem.gov/BOEM-Newsroom/Library/Boundaries-Mexico.aspx>.

“Boundary Area” means an area comprised of any and all blocks in the CPA that are wholly or partially located within 3 statute miles of the Maritime and Continental Shelf Boundary with Mexico, as that Maritime Boundary is delimited in the November 23, 1970, Treaty to Resolve Pending Boundary Differences and Maintain the Rio Grande and Colorado River as the International Boundary; the May 4, 1978, Treaty on Maritime Boundaries between the United Mexican States and the United States of America; and the June 9, 2000, Treaty on the Continental Shelf between the Government of the United Mexican States and the Government of the United States of America.

The Agreement was signed on February 20, 2012. The United States Congress approved the Agreement as part of the Bipartisan Budget Act of 2013, which the President signed on December 26, 2013. The Agreement will enter into force 60 days after the exchange of diplomatic notes between the United States and Mexico. Therefore, BOEM has decided that bids submitted on available blocks in the Boundary Area will be opened on the date scheduled for the sale. Bidders should refer to Stipulation No. 10 in the Stipulations section of the Final NOS Package, which will be applicable to leases issued for blocks in the Boundary Area.



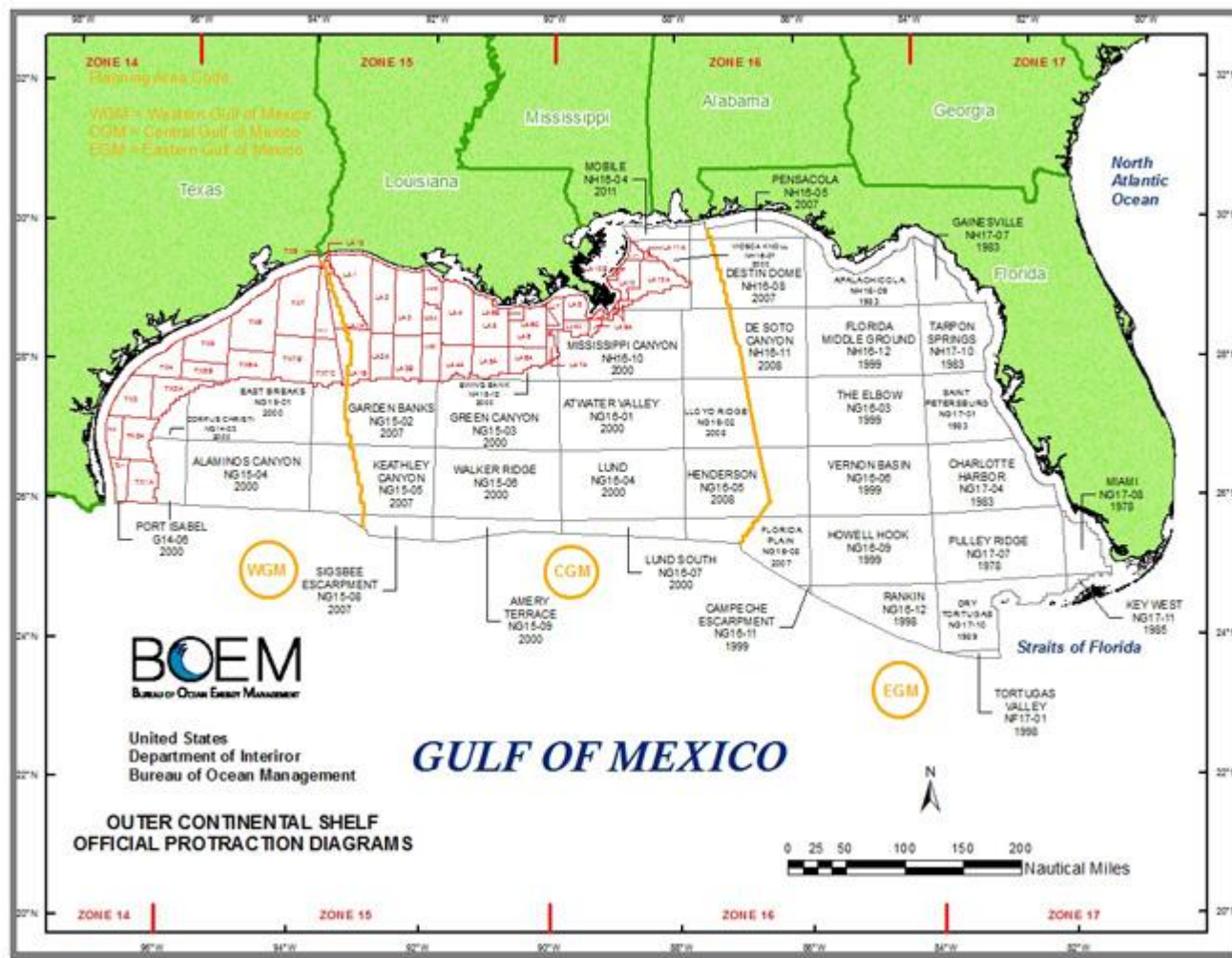
**The following whole and partial blocks comprise the entire Boundary Area  
(not all of which may be available under CPA Sale 231):**

<p><b>Sigsbee Escarpment</b></p>	<p>151, 152, 195, 196, 197, 239, 240, 241, 242, 243, 284, 285, 286, 287, 288*, 289*, 290*, 291, 292, 293, 294, 295, 296, 297, 298, 299, 300, 301, 302, 303, 304, 305, 331, 332, 333, 334, 335, 336, 337, 338, 339, 340, 341, 342, 343, 344, 345, 346, 347, 348, 349</p>
<p><b>Amery Terrace</b></p>	<p>118, 119, 120*, 121*, 122*, 155, 156, 157, 158, 159, 160, 161, 162, 163, 164*, 165*, 166*, 167, 168, 169, 170, 171, 172, 173, 174, 175, 193, 194, 195, 196, 197, 198, 199, 200, 201, 202, 203, 204, 205, 206, 210, 211, 212, 213, 214, 215, 216, 217, 218, 219, 232, 233, 234, 235, 236, 237, 238, 239, 240, 241, 242, 243, 265, 266, 267, 271, 272, 273, 274, 275, 276, 277, 278, 279, 280, 281, 309, 310, 311, 312, 313, 314, 315, 316, 317, 318, 319, 320, 355, 356, 357, 358, 359</p>
<p><b>Lund South</b></p>	<p>133, 134, 135, 136, 137, 138, 139, 140, 141, 142, 143, 144, 177, 178, 179, 180, 181, 182, 183, 184, 185, 186, 187, 188, 189, 190, 191, 192, 193, 194, 195, 196, 197, 198, 199, 200, 201, 202, 203, 204, 205, 232, 233, 234, 235, 236, 237, 238, 239, 240, 241, 242, 243, 244, 245, 246, 247, 248, 249, 250, 251, 252, 293, 294, 295, 296</p>

\* Leased

## II. STATUTES AND REGULATIONS

Each lease is issued pursuant to OCSLA, and is subject to OCSLA, implementing regulations promulgated pursuant thereto, and other applicable statutes and regulations in existence upon the effective date of the lease, as well as those applicable statutes enacted and regulations promulgated thereafter, except to the extent that the after-enacted statutes and regulations explicitly conflict with an express provision of the lease. Each lease is also subject to amendments to statutes and regulations, including but not limited to OCSLA, that do not explicitly conflict with an express provision of the lease. The lessee expressly bears the risk that such new or amended statutes and regulations (i.e., those that do not explicitly conflict with an express provision of the lease) may increase or decrease the lessee's obligations under the lease.



### III. LEASE TERMS AND ECONOMIC CONDITIONS

#### Lease Terms

##### OCS Lease Form

BOEM will use Form BOEM-2005 (October 2011) to convey leases resulting from this sale.

This lease form may be viewed on the BOEM website at:

<http://www.boem.gov/About-BOEM/Procurement-Business-Opportunities/BOEM-OCS-Operation-Forms/BOEM-2005.aspx>

The lease form will be amended to conform with the specific terms, conditions, and stipulations applicable to the individual lease. The terms, conditions, and stipulations applicable to this sale are set forth below.

##### Initial Periods

Initial periods are summarized in the following table:

<b>Water Depth (Meters)</b>	<b>Initial Periods</b>
<b>0 to &lt;400</b>	Standard initial period is 5 years; the lessee may earn an additional 3 years (i.e., for an 8-year extended initial period) if a well is spudded targeting hydrocarbons below 25,000 feet True Vertical Depth Subsea (TVD SS) during the first 5 years of the lease
<b>400 to &lt;800</b>	Standard initial period is 5 years; the lessee will earn an additional 3 years (i.e., for an 8-year extended initial period) if a well is spudded during the first 5 years of the lease
<b>800 to &lt;1,600</b>	Standard initial period is 7 years; the lessee will earn an additional 3 years (i.e., for a 10-year extended initial period) if a well is spudded during the first 7 years of the lease
<b>1,600+</b>	10 years

(1) The standard initial period for a lease in water depths less than 400 meters issued as a result of this sale is 5 years. If the lessee spuds a well targeting hydrocarbons below 25,000 feet TVD SS within the first 5 years of the lease, then the lessee may earn an additional 3 years, resulting in an 8-year extended initial period. The lessee will earn the 8-year extended initial period when the well is drilled to a target below 25,000 feet TVD SS, or the lessee may earn the 8-year extended initial period in cases where the well targets, but does not reach, a depth below 25,000 feet TVD SS due to mechanical or safety reasons, where sufficient evidence is provided.

In order to earn the 8-year extended initial period, the lessee is required to submit to the Bureau of Safety and Environmental Enforcement (BSEE) GOM Regional Supervisor for Production and Development, within 30 days after completion of the drilling operation, a letter providing the well number, spud date, information demonstrating a target below 25,000 feet TVD SS and whether that target was reached, and if applicable, any safety, mechanical, or other problems encountered that prevented the well from reaching a depth below 25,000 feet TVD SS. The BSEE Gulf of Mexico Regional Supervisor for Production and Development must concur in writing that the conditions have been met for the lessee to earn the 8-year extended initial period. The BSEE Gulf of Mexico Regional Supervisor for Production and Development will provide a written response within 30 days of receipt of the lessee's letter.

A lessee that has earned the 8-year extended initial period by spudding a well with a hydrocarbon target below 25,000 feet TVD SS during the first 5 years of the lease, confirmed by BSEE, will not be eligible for a suspension for that same period under the regulations at 30 CFR 250.175 because the lease is not at risk of expiring.

(2) The standard initial period for a lease in water depths ranging from 400 to less than 800 meters issued as a result of this sale is 5 years. The lessee will earn an additional 3 years, resulting in an 8-year extended initial period, if the lessee spuds a well within the first 5 years of the lease.

In order to earn the 8-year extended initial period, the lessee is required to submit to the appropriate BSEE District Manager, within 30 days after spudding a well, a letter providing the well number and spud date, and requesting concurrence that the lessee has earned the 8-year extended initial period. The BSEE District Manager will review the request and make a written determination within 30 days of receipt of the request. The BSEE District Manager must concur in writing that the conditions have been met by the lessee to earn the 8-year extended initial period.

(3) The standard initial period for a lease in water depths ranging from 800 to less than 1,600 meters issued as a result of this sale will be 7 years. The lessee will earn an additional 3 years, resulting in a 10-year extended initial period, if the lessee spuds a well within the first 7 years of the lease.

In order to earn the 10-year extended initial period, the lessee is required to submit to the appropriate BSEE District Manager, within 30 days after spudding a well, a letter providing the well number and spud date, and requesting concurrence that the lessee earned the 10-year extended initial period. The BSEE District Manager will review the request and make a determination. A written response will be sent to the lessee documenting the BSEE District Manager's decision within 30 days of receipt of the request. The BSEE District Manager must concur in writing that the conditions have been met by the lessee to earn the 10-year extended initial period.

(4) The standard initial period for a lease in water depths of 1,600 meters or greater issued as a result of this sale will be 10 years.



## Economic Conditions

### Minimum Bonus Bid Amounts

- \$25.00 per acre or fraction thereof for blocks in water depths less than 400 meters
- \$100.00 per acre or fraction thereof for blocks in water depths 400 meters or deeper

BOEM will not accept a bonus bid unless it provides for a cash bonus in the amount equal to, or exceeding, the specified minimum bid of \$25.00 per acre or fraction thereof for blocks in water depths less than 400 meters, and \$100.00 per acre or fraction thereof for blocks in water depths 400 meters or deeper.

### Rental Rates

Annual rental rates are summarized in the following table:

<b>Rental Rates per Acre or Fraction Thereof</b>		
<b>Water Depth (Meters)</b>	<b>Years 1-5</b>	<b>Years 6, 7, &amp; 8+</b>
<b>0 to &lt;200</b>	\$7.00	\$14.00, \$21.00, & \$28.00
<b>200 to &lt;400</b>	\$11.00	\$22.00, \$33.00, & \$44.00
<b>400 +</b>	\$11.00	\$16.00

## **Escalating Rental Rates for Leases with an 8-Year Extended Initial Period in Water Depths Less than 400 Meters**

Any lessee with a lease in less than 400 meters water depth who earns an 8-year extended initial period will pay an escalating rental rate as shown above. The rental rates after the fifth year for blocks in less than 400 meters water depth will become fixed and no longer escalate if another well is spudded targeting hydrocarbons below 25,000 feet TVD SS after the fifth year of the lease, and BSEE concurs that such a well has been spudded. In this case, the rental rate will become fixed at the rental rate in effect during the lease year in which the additional well was spudded.

### **Royalty Rate**

- 18.75 percent

### **Minimum Royalty Rate**

- \$7.00 per acre or fraction thereof per year for blocks in water depths less than 200 meters
- \$11.00 per acre or fraction thereof per year for blocks in water depths of 200 meters or deeper

### **Royalty Suspension Provisions**

Leases with royalty suspension volumes (RSVs) are authorized under existing BOEM regulations at 30 CFR part 560. Royalty relief or reduction is implemented by BSEE through regulations at 30 CFR part 203.

### **Ultra-Deep Gas Royalty Suspensions**

A lease issued as a result of this sale may be eligible for RSV incentives for ultra-deep wells pursuant to 30 CFR part 203, implementing requirements of the Energy Policy Act of 2005. Certain wells on leases in less than 400 meters water depth completed to a drilling depth of 20,000 feet TVD SS or deeper may receive an RSV of 35 billion cubic feet of natural gas. This RSV incentive is conditioned upon applicable price thresholds set forth in the regulation.

## IV. LEASE STIPULATIONS

One or more of the following stipulations may be applied to leases issued as a result of this sale. The detailed text of these stipulations is contained in the “Lease Stipulations” section of the Final NOS Package.

- (1) [Topographic Features](#)
- (2) [Live Bottoms](#)
- (3) [Military Areas](#)
- (4) [Evacuation](#)
- (5) [Coordination](#)
- (6) [Blocks South of Baldwin County, Alabama](#)
- (7) [Law of the Sea Convention Royalty Payment](#)
- (8) [Protected Species](#)
- (9) [Below Seabed Operations](#)
- (10) [Agreement between the United States of America and the United Mexican States Concerning Transboundary Hydrocarbon Reservoirs in the Gulf of Mexico](#)





## V. INFORMATION TO LESSEES

The Information to Lessees (ITL) clauses provide detailed information on certain issues pertaining to this oil and gas lease sale. The detailed text of these ITL clauses is contained in the “Information to Lessees” section of the Final NOS Package:

- (1) [Navigation Safety](#)
- (2) [Ordnance Disposal Areas](#)
- (3) [Communication Towers](#)
- (4) [Existing and Proposed Artificial Reefs/Rigs to Reefs](#)
- (5) [Lightering Zones](#)
- (6) [Indicated Hydrocarbons List](#)
- (7) [Military Areas](#)
- (8) [Safety Zones for Certain Production Facilities](#)
- (9) [Bureau of Safety and Environmental Enforcement \(BSEE\) Inspection and Enforcement of Certain Coast Guard Regulations](#)
- (10) [Deepwater Port Applications for Offshore Liquefied Natural Gas Facilities](#)
- (11) [Ocean Dredged Material Disposal Sites](#)
- (12) [Potential Sand Dredging Activities](#)
- (13) [Below Seabed Operations](#)
- (14) [Commercial Waste Disposal Areas](#)
- (15) [Air Quality Permits](#)
- (16) [Notice of Arrival on the Outer Continental Shelf](#)
- (17) [Gulf Islands National Seashore](#)
- (18) [Bidder/Lessee Notice Obligations Related to Criminal/Civil Charges and Offenses, Suspension, or Debarment](#)



## VI. MAPS

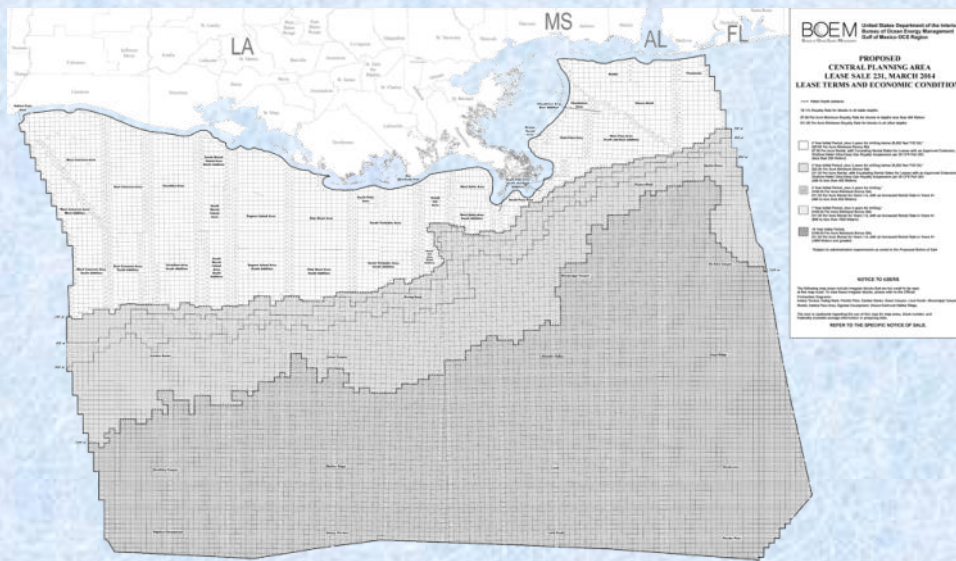
The maps pertaining to this lease sale may be found on the BOEM website at

<http://www.boem.gov/Sale-231/>

The following maps also are included in the Final NOS Package:

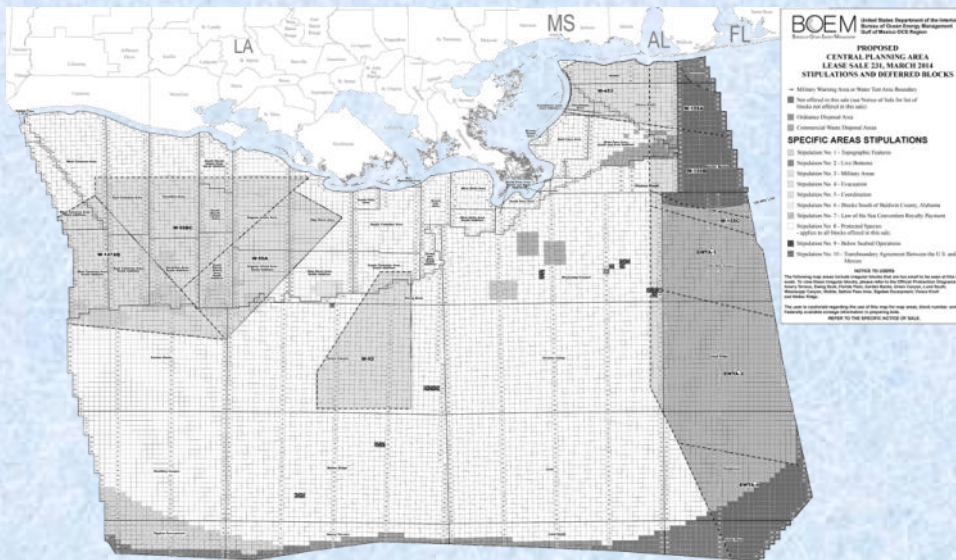
### Lease Terms and Economic Conditions Map

The lease terms and economic conditions and the blocks to which these terms and conditions apply are shown on the map “Final, Central Planning Area, Lease Sale 231, March 19, 2014, Lease Terms and Economic Conditions” included in the Final NOS Package.



### Stipulations and Deferred Blocks Map

The blocks to which one or more lease stipulations may apply are shown on the map “Final, Central Planning Area, Lease Sale 231, March 19, 2014, Stipulations and Deferred Blocks Map” included in the Final NOS Package.



## VII. BIDDING INSTRUCTIONS

Instructions on how to submit a bid, secure payment of the advance bonus bid deposit (if applicable), and what information must be included with the bid are as follows:

### **Bid Form**

For each block bid upon, a separate sealed bid shall be submitted in a sealed envelope (as described below) and must include the following:

- total amount of the bid in whole dollars only;
- sale number;
- sale date;
- each bidder's exact name;
- each bidder's proportionate interest, stated as a percentage, using a maximum of five decimal places (e.g., 33.33333 percent);
- typed name and title, and signature of each bidder's authorized officer;
- each bidder's qualification number;
- map name and number or Official Protraction Diagram (OPD) name and number;
- block number; and
- statement acknowledging that the bidder(s) understand that this bid legally binds the bidder(s) to comply with all applicable regulations, including payment of one-fifth of the bonus bid amount on all apparent high bids.

The information required on the bid(s) will be specified in the document "Bid Form" contained in the Final NOS Package. A blank bid form is provided therein for convenience and may be copied and completed with the necessary information described above.

### **Bid Envelope**

Each bid must be submitted in a separate sealed envelope labeled as follows:

- "Sealed Bid for Oil and Gas Lease Sale 231, not to be opened until 9 a.m. Wednesday, March 19, 2014";
- map name and number or OPD name and number;
- block number for block bid upon; and
- the exact name and qualification number of the submitting bidder only.

The Final NOS Package includes a sample of the bid envelope for reference.



## **Mailed Bids**

If bids are mailed, please address the envelope containing the sealed bid envelope(s) as follows:

Attention: Leasing and Financial Responsibility Section

BOEM Gulf of Mexico Region

1201 Elmwood Park Boulevard

New Orleans, Louisiana 70123-2394

**Contains Sealed Bids for CPA Oil and Gas Lease Sale 231**

**Please Deliver to Ms. Cindy Thibodeaux or Ms. Kasey Couture,**

**2<sup>nd</sup> Floor, Immediately**

### **Please Note:**

Bidders mailing bid(s) are advised to call Ms. Cindy Thibodeaux at (504) 736-2809, or Ms. Kasey Couture at (504) 736-2909, immediately after putting their bid(s) in the mail. If BOEM receives bids later than the Bid Submission Deadline, the BOEM Regional Director (RD) will return those bids unopened to bidders. Please see “Section XI. Delay of Sale” regarding BOEM’s discretion to extend the Bid Submission Deadline in the case of an unexpected event (e.g., flooding or travel restrictions) and how bidders can obtain more information on such extensions.

## **Advance Bonus Bid Deposit Guarantee**

Bidders that are not currently an OCS oil and gas lease record title holder or designated operator or those that have ever defaulted on a one-fifth bonus bid deposit, by Electronic Funds Transfer (EFT) or otherwise, must guarantee (secure) the payment of the one-fifth bonus bid deposit prior to bid submission using one of the following four methods:

- (1) provide a third-party guarantee;
- (2) amend an areawide development bond via bond rider;
- (3) provide a letter of credit; or
- (4) provide a lump sum payment in advance via EFT.

For more information on EFT procedures, see Section X of this document entitled “The Lease Sale.”

## **Affirmative Action**

BOEM requests that, prior to bidding, the bidder file Equal Opportunity Affirmative Action Representation Form BOEM-2032 (October 2011) and Equal Opportunity Compliance Report Certification Form BOEM-2033 (October 2011) with the BOEM Gulf of Mexico Region Adjudication Section. This certification is required by 41 CFR part 60 and Executive Order No. 11246, issued September 24, 1965, as amended by Executive Order No. 11375, issued October 13, 1967. Please note that both forms are required to be on file for the bidder(s) in the GOM Region Adjudication Section prior to the execution of any lease contract.

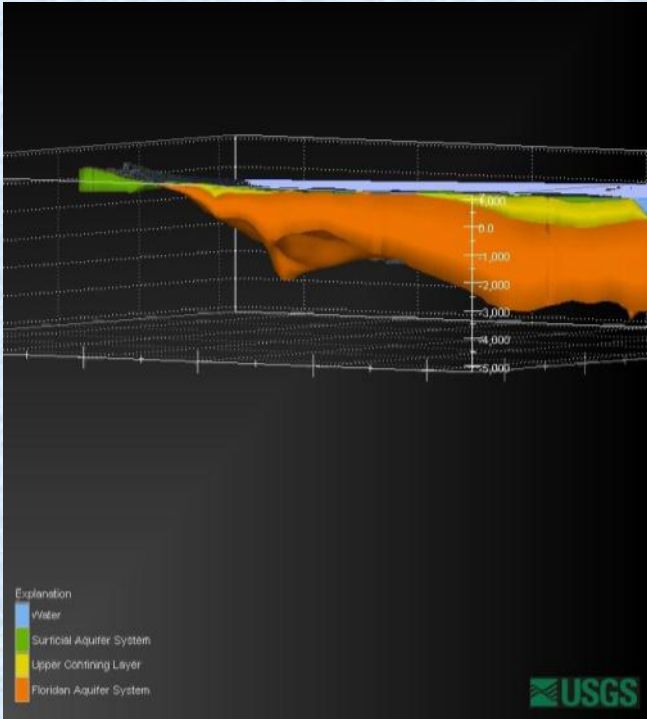


## Geophysical Data and Information Statement Package (GDIS)

The GDIS is composed of three parts:

- 1) the “Statement” page includes the company representatives’ information and lists of blocks bid on that used proprietary data and those bid on that did not use proprietary data,
- 2) the “Table” listing the required data about each proprietary survey used (see below), and
- 3) the “Maps,” which are the live trace maps for each survey identified in the GDIS statement and table.

Every bidder submitting a bid on a block in CPA Sale 231, or participating as a joint bidder in such a bid, must submit at the time of bid submission all three parts of the GDIS. A bidder must submit the GDIS even if its joint bidder or bidders on a specific block also have submitted a GDIS. Any speculative data that has been reprocessed externally or “in-house” is considered proprietary due to the proprietary processing and is no longer considered to be speculative.



The GDIS must be submitted in a separate and sealed envelope. It also must identify all proprietary data; reprocessed speculative data, and/or any Controlled Source Electromagnetic surveys, Amplitude Versus Offset (AVO), Gravity, or Magnetic data; or other information used as part of the decision to bid or participate in a bid on the block. The bidder and joint bidder must also include a live trace map (e.g., .pdf and ArcGIS shape file) for each survey that they identify in the GDIS illustrating the actual areal extent of the proprietary geophysical data in the survey (see the “Example of

Preferred Format” in the Final NOS Package for additional information).

The GDIS statement must include the name, phone number, and full address of a contact person and an alternate who are both knowledgeable about the information and data listed and who are available for 30 days post sale. The GDIS statement also must include entries for all blocks bid upon that did not use proprietary or reprocessed pre- or post-stack geophysical data and information as part of the decision to bid or to participate as a joint bidder in the bid. The GDIS statement must be submitted even if no proprietary geophysical data and information were used in bid preparation for the block.

The GDIS table should have columns that clearly state the sale number; the bidder company’s name; the block area and block number bid on; the owner of the original data set (i.e., who initially acquired the data); the industry’s original survey name (e.g., E Octopus); the BOEM permit number for the survey; whether the data set is a fast track version; whether the data is speculative or proprietary; the data type (e.g., 2-D, 3-D, or 4-D; pre-stack or post-stack; and time or depth); migration algorithm (e.g., Kirchhoff Migration, Wave Equation Migration, Reverse Migration, Reverse Time Migration) of the data; and areal extent of bidder survey (i.e., number of line miles for 2-D or number of blocks for 3-D). Provide the computer storage size, to the nearest gigabyte, of each seismic data and velocity volume used to evaluate the lease block in question. This will be used in estimating the reproduction costs for each data set, if applicable. The next column should state who reprocessed the data (e.g., external company name or “in-

applicable. The next column should state who reprocessed the data (e.g., external company name or “in-house”) and when the date of final reprocessing was completed (month and year). If the data was sent to BOEM for bidding in a previous lease sale, list the date the data was processed (month and year) and indicate if AVO data was used in the evaluation. BOEM reserves the right to query about alternate data sets, to quality check, and to compare the listed and alternative data sets to determine which data set most closely meets the needs of the fair market value determination process. An example of the preferred format of the table may be found in the Final NOS Package and a blank digital version of the preferred table may be accessed on the CPA Sale 231 page at <http://www.boem.gov/Sale-231/>.

The GDIS maps are live trace maps (in .pdf and ArcGIS shape files) that should be submitted for each survey that is identified in the GDIS table. They should illustrate the actual areal extent of the proprietary geophysical data in the survey (see the “Example of Preferred Format” in the Final NOS Package for additional information).

Pursuant to 30 CFR 551.12 and 30 CFR 556.32, as a condition of the sale, the BOEM Gulf of Mexico RD requests that all bidders and joint bidders submit the proprietary data identified on their GDIS within 30 days after the lease sale (unless they are notified after the lease sale that BOEM has withdrawn the request). This request only pertains to proprietary data that is not commercially available. Commercially available data is not required to be submitted to BOEM, and reimbursement will not be provided if such data is submitted by a bidder. The BOEM Gulf of Mexico RD will notify bidders and joint bidders of any withdrawal of the request, for all or some of the proprietary data identified on the GDIS, within 15 days of the lease sale. Pursuant to 30 CFR part 551 and as a condition of this sale, all bidders required to submit data must ensure that the data is received by BOEM no later than the 30th day following the lease sale, or the next business day if the submission deadline falls on a weekend or Federal holiday. The data must be submitted to BOEM at the following address:

Bureau of Ocean Energy Management  
Resource Studies, MS 881A  
1201 Elmwood Park Blvd.  
New Orleans, LA 70123-2304

BOEM recommends that bidders mark the submission’s external envelope as “Deliver Immediately to DASPU.” BOEM also recommends that the data be submitted in an internal envelope, or otherwise marked, with the following designation “Proprietary Geophysical Data Submitted Pursuant to Lease Sale 231 and used during <Bidder Name’s> evaluation of Block <Block Number>.”

In the event a person supplies any type of data to BOEM, that person must meet the following requirements to qualify for reimbursement:

- (1) Persons must be registered with the System for Award Management (SAM), formerly known as the Central Contractor Registration (CCR). CCR usernames will not work in SAM. A new SAM User Account is needed to register or update an entity’s records. The website for registering is <https://www.sam.gov>.
- (2) Persons must be enrolled in the Department of Treasury’s Internet Payment Platform (IPP) for electronic invoicing. The person must enroll in the IPP at <https://www.ipp.gov/>. Access then will be granted to use IPP for submitting requests for payment. When a request for payment is submitted, it must include the assigned Purchase Order Number on the request.
- (3) Persons must have a current On-line Representations and Certifications Application at <https://www.sam.gov>.



**Please Note:**

The GDIS Information Table must be submitted digitally, preferably as an Excel spreadsheet, on a CD or DVD along with the seismic data map(s). If you have any questions, please contact

Ms. Dee Smith at (504) 736-2706, or  
Mr. John Johnson at (504) 736-2455.

Bidders should refer to Section X of this document, “The Lease Sale: Acceptance, Rejection, or Return of Bids,” regarding a bidder’s failure to comply with the requirements of the Final NOS, including any failure to submit information as required in the Final NOS or Final NOS Package.

**Telephone Numbers/Addresses of Bidders**

BOEM requests that bidders provide this information prior to or at the time of bid submission. The suggested format is contained in the Final NOS Package. This form must not be enclosed inside the sealed bid envelope.

**Additional Documentation**

BOEM may require bidders to submit other documents in accordance with 30 CFR 556.46.

## **VIII. BIDDING RULES AND RESTRICTIONS**

**Restricted Joint Bidders**

BOEM published in the Federal Register, on October 28, 2013, the most recent List of Restricted Joint Bidders at 78 FR 64243. Potential bidders are advised to refer to the Federal Register, prior to bidding, for the most current List of Restricted Joint Bidders in place at the time of the lease sale. Please refer to joint bidding provisions at 30 CFR 556.41 for additional restrictions.

**Authorized Signatures**

All signatories executing documents on behalf of bidder(s) must execute the same in conformance with the BOEM qualification records.

**Unlawful Combination or Intimidation**

BOEM warns bidders against violation of 18 U.S.C. 1860, prohibiting unlawful combination or intimidation of bidders

## **Bid Withdrawal**

Bids may be withdrawn only by written request delivered to BOEM prior to the Bid Submission Deadline. The withdrawal request must be on company letterhead and must contain the bidder's name, its company number, the map name/number, and the block number(s) of the bid(s) to be withdrawn. The request must be executed in conformance with the BOEM qualification records. Signatories must be authorized to bind their respective legal business entities (e.g., a corporation, partnership, or LLC); they also must have an incumbency certificate and/or specific power of attorney setting forth express authority to act on the business entity's behalf for purposes of bidding and lease execution under OCSLA. The name and title of the signatory must be typed under the signature block on the withdrawal letter. Upon the BOEM Gulf of Mexico RD's, or his designee's, approval of such request, he/she will indicate approval by signing and dating the withdrawal request.

## **Bid Rounding**

The bonus bid amount must be stated in whole dollars. If the acreage of a block contains a decimal figure, then prior to calculating the minimum bonus bid, BOEM rounded up to the next whole acre. The appropriate minimum rate per acre was then applied to the whole (rounded up) acreage. If this calculation resulted in a fractional dollar amount, the minimum bonus bid was rounded up to the next whole dollar amount. The bonus bid amount must be greater than or equal to the minimum bonus bid in whole dollars. Minimum bonus bid calculations, including all rounding, for all blocks will be shown in the document "List of Blocks Available for Leasing" included in the Final NOS Package.

## **IX. FORMS**

The Final NOS Package includes instructions, samples, and/or the preferred format for the following items. BOEM strongly encourages bidders to use these formats; should bidders use another format, they are responsible for including all the information specified for each item in the Final NOS Package.

- (1) [Bid Form](#)
- (2) [Sample Completed Bid](#)
- (3) [Sample Bid Envelope](#)
- (4) [Sample Bid Mailing Envelope](#)
- (5) [Telephone Numbers/Addresses of Bidders Form](#)
- (6) [GDIS Form](#)
- (7) [GDIS Envelope Form](#)



## **X. THE LEASE SALE**

### **Bid Opening and Reading**

Sealed bids received in response to the Final NOS will be opened at the place, date, and hour specified in the “DATES” section of this document above. The opening of the bids is for the sole purpose of publicly announcing and recording the bids received; no bids will be accepted or rejected at that time.

### **Bonus Bid Deposit for Apparent High Bids**

Each bidder submitting an apparent high bid must submit a bonus bid deposit to the U.S. Department of the Interior’s Office of Natural Resources Revenue (ONRR) equal to one-fifth of the bonus bid amount for each such bid. A copy of the notification of the high bidder’s one-fifth bonus liability may be obtained at the EFT Area outside the Bid Reading Room on the day of the bid opening, or it may be obtained on the BOEM website at <http://www.boem.gov/Sale-231/> under the heading “Notification of EFT 1/5 Bonus Liability.” All payments must be deposited electronically into an interest-bearing account in the U.S. Treasury by 11:00 a.m. Eastern Time the day following the bid reading (no exceptions). Account information is provided in the “Instructions for Making Electronic Funds Transfer Bonus Payments” found on the BOEM website <http://www.boem.gov/Final-Notice-of-Sale-231-Package/>.

BOEM requires bidders to use EFT procedures for payment of one-fifth bonus bid deposits for CPA Sale 231, following the detailed instructions contained on the ONRR Payment Information webpage at <http://onrr.gov/ReportPay/payments.htm>. Acceptance of a deposit does not constitute and shall not be construed as acceptance of any bid on behalf of the United States.

### **Withdrawal of Blocks**

The United States reserves the right to withdraw any block or partial block from this lease sale prior to issuance of a written acceptance of a bid for the block.

### **Acceptance, Rejection, or Return of Bids**

The United States reserves the right to reject any and all bids. No bid will be accepted, and no lease for any block will be awarded, to any bidder, unless the bidder has complied with all requirements of the Final NOS, including those set forth in the documents contained in the Final NOS Package and applicable regulations, the bid is the highest valid bid, and the amount of the bid has been determined to be adequate by the authorized officer. Any bid submitted that does not conform to the requirements of the Final NOS and Final NOS Package, OCSLA, or other applicable statute or regulation may be rejected and returned to the bidder. The U.S. Department of Justice and the Federal Trade Commission will review the results of the lease sale for anti-trust issues prior to the acceptance of bids and issuance of leases. To ensure that the Government receives a fair return for the conveyance of leases from this sale, high bids will be evaluated in accordance with BOEM’s bid adequacy procedures. A copy of current procedures, “Modifications to the Bid Adequacy Procedures,” published at 64 FR 37560 on July 12, 1999, can be obtained from the BOEM Gulf of Mexico Region Public Information Office, or via the BOEM Gulf of Mexico Region website at <http://www.boem.gov/Oil-and-Gas-Energy-Program/Leasing/Regional-Leasing/Gulf-of-Mexico-Region/Bid-Adequacy-Procedures.aspx>.

**Lease Award**

BOEM requires each bidder awarded a lease to:

- (1) execute all copies of the lease (Form BOEM-2005 (October 2011), as amended);
- (2) pay by EFT the balance of the bonus bid amount and the first year’s rental for each lease issued in accordance with the requirements of 30 CFR 218.155 and 556.47(f); and
- (3) satisfy the bonding requirements of 30 CFR part 556, subpart I, as amended. ONRR requests that only one transaction be used for payment of the four-fifths bonus bid amount and the first year’s rental.



**XI. DELAY OF SALE**

The BOEM Gulf of Mexico RD has the discretion to change any date, time, and/or location specified in the Final NOS Package in case of an event that the BOEM Gulf of Mexico RD deems may interfere with the carrying out of a fair and proper lease sale process. Such events could include, but are not limited to, natural disasters (e.g., earthquakes, hurricanes, and floods), wars, riots, acts of terrorism, fire, strikes, civil disorder, or other events of a similar nature. In case of such events, bidders should call (504) 736-0557, or access the BOEM website at

<http://www.boem.gov>

for information regarding any changes.



          s/Tommy P. Beaudreau            
Tommy P. Beaudreau  
Director, Bureau of Ocean Energy Management

          February 6, 2014            
Date



---

---

# ***Leasing Activities Information***

**BOEM** U.S. Department of the Interior  
Bureau of Ocean Energy Management  
Gulf of Mexico Region  
BUREAU OF OCEAN ENERGY MANAGEMENT

---

---

## **LEASE STIPULATIONS**





One or more of 10 lease stipulations will be applied to leases issued as a result of this lease sale on blocks shown on the map “Final, Central Planning Area, Lease Sale 231, March 19, 2014, Stipulations and Deferred Blocks” included in the Final NOS Package. In addition, the “List of Blocks Available for Leasing” contained in the Final NOS Package will identify the lease stipulations applicable to each block listed. These lease stipulations are as follows:

[Stipulation No. 1 – Topographic Features](#)

[Stipulation No. 2 – Live Bottoms](#)

[Stipulation No. 3 – Military Areas](#)

[Stipulation No. 4 – Evacuation](#)

[Stipulation No. 5 – Coordination](#)

[Stipulation No. 6 – Blocks South of Baldwin County, Alabama](#)

[Stipulation No. 7 – Law of the Sea Convention Royalty Payment](#)

[Stipulation No. 8 – Protected Species](#)

[Stipulation No. 9 – Below Seabed Operations](#)

[Stipulation No. 10 – Agreement between the United States of America and the United Mexican States Concerning Transboundary Hydrocarbon Reservoirs in the Gulf of Mexico](#)

(Stipulation No. 1, together with the appropriate Topographic Features Stipulation Map, will be included only in leases issued as a result of this lease sale on blocks within the areas so indicated in the Western and Central Gulf of Mexico Topographic Features Stipulation Map Package, which is available from the Bureau of Ocean Energy Management (BOEM) Gulf of Mexico (GOM) Region Public Information Office and on the BOEM website at [http://www.boem.gov/uploadedFiles/topo\\_features\\_package.pdf](http://www.boem.gov/uploadedFiles/topo_features_package.pdf). As referenced in paragraphs A, B, C, and D of this stipulation, a Topographic Features Stipulation Map will be attached to each lease instrument subject to this stipulation.)

**Stipulation No. 1 – Topographic Features**

The stipulation provides for protection of the following banks in the Central Planning Area (CPA):

<b>Bank Name</b>	<b>No Activity Zone (defined by isobaths in meters)</b>
Alderdice Bank	80
Bouma Bank	85
Bright Bank <sup>1</sup>	85
Diaphus Bank <sup>2</sup>	85
Elvers Bank	85
Ewing Bank	85
Fishnet Bank <sup>2</sup>	76
Geyer Bank	85
Jakkula Bank	85
McGrail Bank	85
Parker Bank	85
Rezak Bank	85
Sackett Bank <sup>2</sup>	85
Sidner Bank	85
Sonnier Bank	55
Sweet Bank <sup>3</sup>	85

Notes:

1. Gulf of Mexico CPA bank with a portion of its “3-Mile Zone” in the GOM Western Planning Area
2. Only paragraphs A and B apply.
3. Only paragraph A applies.



The lessee and its operators, personnel, and subcontractors are responsible for carrying out the specific mitigation measures outlined in the most current Notices to Lessees, which provide guidance on how to follow the requirements of this stipulation. See the attached “Topographic Features Stipulation Map” and the figures in the “Western and Central Gulf of Mexico Topographic Features Stipulation Map Package” on BOEM’s website at [http://www.boem.gov/uploadedFiles/topo\\_features\\_package.pdf](http://www.boem.gov/uploadedFiles/topo_features_package.pdf).

- A. No activity, including placement of structures, drilling rigs, pipelines, or anchoring, will be allowed within the listed isobath (“No Activity Zone”) of the banks listed above.
- B. Operations within the area shown as the “1,000-Meter Zone” on the attached “Topographic Features Stipulation Map” shall be restricted by shunting all drill cuttings and drilling fluids to the bottom through a structurally sound downpipe that terminates at an appropriate distance, but no more than 10 meters, from the bottom.
- C. Operations within the area shown as the “1-Mile Zone” on the attached “Topographic Features Stipulation Map” shall be restricted by shunting all drill cuttings and drilling fluids to the bottom through a structurally sound downpipe that terminates at an appropriate distance, but no more than 10 meters, from the bottom. Where a “1-Mile Zone” is designated, the “1,000-Meter Zone” in paragraph B is not designated.
- D. Operations within the area shown as “3-Mile Zone” on the “Topographic Features Stipulation Map” shall be restricted by shunting all drill cuttings and drilling fluids from development operations to the bottom through a structurally sound downpipe that terminates at an appropriate distance, but no more than 10 meters, from the bottom. If more than two exploration wells that are for purposes other than development operations are to be drilled from the same surface location, all drill cuttings and drilling fluids shall be restricted by shunting to the bottom through a structurally sound downpipe that terminates at an appropriate distance, but no more than 10 meters, from the bottom.



(Stipulation No. 2 will be included only in leases issued as a result of this lease sale, as shown on the map “Final, Central Planning Area, Lease Sale 231, March 19, 2014, Stipulations and Deferred Blocks” included in the Final NOS Package.)

### **Stipulation No. 2 – Live Bottoms**

- A. For the purpose of this stipulation, “live bottom areas” are defined as seagrass communities or those areas that contain biological assemblages consisting of such sessile invertebrates as sea fans, sea whips, hydroids, anemones, ascidians, sponges, bryozoans, or corals living upon and attached to naturally occurring hard or rocky formations with rough, broken, or smooth topography; or areas whose lithotope favors the accumulation of turtles, fishes, and other fauna.
- B. Prior to any drilling activities or the construction or placement of any structure for exploration or development on this lease, including, but not limited to, anchoring, well drilling, and pipeline and platform placement, the lessee will submit to the Bureau of Ocean Energy Management (BOEM) Regional Director a live-bottom survey report containing a bathymetry map prepared utilizing remote sensing data and an interpretation of live bottom areas prepared from the data collected. The resultant bathymetry map shall be prepared for the purpose of determining the presence or absence of live bottoms, which could be impacted by the proposed activity. This map shall encompass such an area of the seafloor where surface-disturbing activities, including anchoring, may occur.
- C. If the BOEM Regional Director determines that the proposed activity might impact live bottoms adversely, the BOEM Regional Director will require the lessee to undertake any measure deemed economically, environmentally, and technically feasible to protect the live bottom areas. These measures may include, but are not limited to, relocation of operations and monitoring to assess the impact of the activity on the live bottoms.

(Stipulation No. 3 will be included in leases issued as a result of this lease sale, located within the Warning Areas and Eglin Water Test Areas 1, 3, and 4 as shown on the map “Final, Central Planning Area, Lease Sale 231, March 19, 2014, Stipulations and Deferred Blocks” included in the Final NOS Package.)

### **Stipulation No. 3 – Military Areas**

#### **A. Hold and Save Harmless**

Whether compensation for such damage or injury might be due under a theory of strict or absolute liability or otherwise, the lessee assumes all risks of damage or injury to persons or property that occur in, on, or above the Outer Continental Shelf (OCS), and to any persons or to any property of any person or persons who are agents, employees, or invitees of the lessee, its agents, independent contractors, or subcontractors doing business with the lessee in connection with any activities being performed by the lessee in, on, or above the OCS, if such injury or damage to such person or property occurs by reason of the activities of any agency of the United States (U.S.) Government, its contractors or subcontractors, or any of its officers, agents, or employees, being conducted as a part of, or in connection with, the programs and activities of the command headquarters listed in the following table.

Notwithstanding any limitation of the lessee’s liability in Section 14 of the lease, the lessee assumes this risk whether such injury or damage is caused in whole or in part by any act or omission, regardless of negligence or fault, of the U.S. Government, its contractors or subcontractors, or any of its officers, agents, or employees. The lessee further agrees to indemnify and save harmless the U.S. Government against all claims for loss, damage, or injury sustained by the lessee, or to indemnify and save harmless the U.S. Government against all claims for loss, damage, or injury sustained by the agents, employees, or invitees of the lessee, its agents, or any independent contractors or subcontractors doing business with the lessee in connection with the programs and activities of the aforementioned military installation, whether the same be caused in whole or in part by the negligence or fault of the U.S. Government, its contractors, or subcontractors, or any of its officers, agents, or employees and whether such claims might be sustained under a theory of strict or absolute liability or otherwise.

#### **B. Electromagnetic Emissions**

The lessee agrees to control its own electromagnetic emissions and those of its agents, employees, invitees, independent contractors, or subcontractors emanating from individual designated defense warning areas in accordance with requirements specified by the commander of the command headquarters listed in the following table to the degree necessary to prevent damage to, or unacceptable interference with, Department of Defense flight, testing, or operational activities conducted within individual designated warning areas. Necessary monitoring control and coordination with the lessee, its agents, employees, invitees, independent contractors, or subcontractors will be effected by the commander of the appropriate onshore military installation conducting operations in the particular warning area, provided, however, that control of such electromagnetic emissions shall in no instance prohibit all manner of electromagnetic communication during any period of time between a lessee, its agents, employees, invitees, independent contractors, or subcontractors, and onshore facilities.

#### **C. Operational**

The lessee, when operating, or causing to be operated on its behalf, a boat, ship, or aircraft traffic in the individual designated warning areas, shall enter into an agreement with the commander of the individual command headquarters shown in the following list, upon utilizing an individual designated warning area prior to commencing such traffic. Such an agreement will provide for positive control of boats, ships, and aircraft operating in the warning areas at all times.



Warning and Water Test Area	Command Headquarters
W-59	Naval Air Station JRB 159 Fighter Wing 400 Russell Avenue, Box 27 Building 285 (Operations) New Orleans, Louisiana 70143-0027 Telephone: (504) 391-8695/8696
W-92	Naval Air Station Air Operations Department Air Traffic Division/Code 52 400 Russell Avenue, Building 1 New Orleans, Louisiana 70143-0027 Telephone: (504) 678-3101
W-147	147 OSS/OSA Attention: Sgt. Gina Turner 14657 Sneider Street Houston, Texas 77034-5586 Telephone: (281) 929-2142
Eglin Water Test Areas 1, 3, and 4	Air Armament Center Attention: Mr. Robert J. Arnold 46 Test Wing Technical Advisor 46 TW/CZ 101 West "D" Avenue, Suite 227 Eglin AFB, Florida 32542-5492 Telephone: (850) 240-3158 (Cell) Telephone: (850) 882-5295 (Office) Email: <a href="mailto:arnoldb@eglin.af.mil">arnoldb@eglin.af.mil</a>
W-155	Fleet Area Control and Surveillance Attention: Facility (FACSFAC) NAS Pensacola 1860 Perimeter Road, Building 3963 NASP 32508-5217 Telephone: (850) 452-2735
W-453	Air National Guard - CRTC 4715 Hewes Avenue, Building 60 Gulfport, Mississippi 39507-4324 Telephone: (228) 214-6027



(Stipulation No. 4 will be included only in leases issued as a result of this lease sale located in the easternmost portion of the Central Planning Area, as shown on the map “Final, Central Planning Area, Lease Sale 231, March 19, 2014, Stipulations and Deferred Blocks” included in the Final NOS Package.)

#### **Stipulation No. 4 – Evacuation**

- A. The lessee, recognizing that oil and gas resource exploration, exploitation, development, production, abandonment, and site cleanup operations on the leased area of submerged lands may occasionally interfere with tactical military operations, hereby recognizes and agrees that the United States reserves and has the right to temporarily suspend operations and/or require evacuation on this lease in the interest of national security. Such suspensions are considered unlikely in this area. Every effort will be made by the appropriate military agency to provide as much advance notice as possible of the need to suspend operations and/or evacuate. Advance notice of fourteen (14) days normally will be given before requiring a suspension or evacuation, but in no event will the notice be less than four (4) days. Temporary suspension of operations may include the evacuation of personnel and appropriate sheltering of personnel not evacuated. Appropriate shelter means the protection of all lessee personnel for the entire duration of any Department of Defense activity from flying or falling objects or substances; it will be implemented by a written order from the Bureau of Safety and Environmental Enforcement (BSEE) Gulf of Mexico Region, Regional Supervisor for District Field Operations (RSDFO), after consultation with the appropriate command headquarters or other appropriate military agency or higher authority. The appropriate command headquarters, military agency, or higher authority will provide information to allow the lessee to assess the degree of risk to, and provide sufficient protection for, the lessee’s personnel and property. Such suspensions or evacuations for national security reasons normally will not exceed seventy-two (72) hours; however, any such suspension may be extended by order of the RSDFO. During such periods, equipment may remain in place, but all production, if any, must cease for the duration of the temporary suspension if the RSDFO so directs. Upon cessation of any temporary suspension, the RSDFO immediately will notify the lessee that such suspension has terminated and operations on the leased area can resume.
- B. The lessee must inform BSEE of the persons/offices to be notified to implement the terms of this stipulation.
- C. The lessee is encouraged to establish and maintain early contact and coordination with the appropriate command headquarters in order to avoid or minimize the effects of conflicts with potentially hazardous military operations.
- D. The lessee is not entitled to reimbursement for any costs or expenses associated with the suspension of operations or activities or the evacuation of property or personnel in fulfillment of the military mission in accordance with subsections A through C above.
- E. Notwithstanding subsection D, the lessee reserves the right to seek reimbursement from appropriate parties for the suspension of operations or activities, or the evacuation of property or personnel, associated with conflicting commercial operations.

(Stipulation No. 5 will be included only in leases issued as a result of this lease sale located in the easternmost portion of the Central Planning Area, as shown on the map “Final, Central Planning Area, Lease Sale 231, March 19, 2014, Stipulations and Deferred Blocks” included in the Final NOS Package.)

#### **Stipulation No. 5 – Coordination**

- A. The placement, location, and planned periods of operation of surface structures on this lease during the exploration stage are subject to approval by the Bureau of Ocean Energy Management (BOEM) Regional Director after the review of an operator’s exploration plan (EP). Prior to approval of the EP, the lessee must consult with the appropriate command headquarters regarding the location, density, and planned periods of operation of such structures, and to maximize exploration while minimizing conflicts with Department of Defense activities. When determined necessary by the appropriate command headquarters, the lessee will enter into a formal Operating Agreement with such command headquarters, which delineates the specific requirements and operating parameters for the lessee’s activities in accordance with the military stipulation clauses contained herein. If it is determined that the operations will result in interference with scheduled military missions in such a manner as to possibly jeopardize national defense or to pose unacceptable risks to life and property, then the BOEM Regional Director may approve the EP with conditions, disapprove it, or require modification in accordance with 30 CFR part 550. The BOEM Regional Director will notify the lessee in writing of the conditions associated with plan approval, or the reason(s) for disapproval or required modifications. Moreover, if there is a serious threat of harm or damage to life or property, or if it is in the interest of national security or defense, pending or approved operations may be suspended or halted in accordance with 30 CFR part 250 or 30 CFR part 550. Such a suspension will extend the term of a lease by an amount equal to the length of the suspension. The Bureau of Safety and Environmental Enforcement (BSEE) Regional Director will attempt to minimize such suspensions within the confines of related military requirements. It is recognized that the issuance of a lease conveys the right to the lessee, as provided in section 8(b)(4) of the Outer Continental Shelf Lands Act, 43 U.S.C. 1337(b)(4), to engage in exploration, development, and production activities conditioned upon other statutory and regulatory requirements.
- B. The lessee is encouraged to establish and maintain early contact and coordination with the appropriate command headquarters, in order to avoid or minimize the effects of conflicts with potentially hazardous military operations.
- C. If national security interests are likely to be in continuing conflict with an existing Operating Agreement, EP, Development and Production Plan, or Development Operations Coordination Document, the BSEE Regional Director, in consultation with BOEM, will direct the lessee to modify any existing operating agreement or to enter into a new operating agreement to implement measures to avoid or minimize the identified potential conflicts, subject to the terms and conditions and obligations of the legal requirements of the lease.



(Stipulation No. 6 will be included only in leases issued as a result of this lease sale on blocks south of and within 15 miles of Baldwin County, Alabama, as shown on the map “Final, Central Planning Area, Lease Sale 231, March 19, 2014, Stipulations and Deferred Blocks” included in the Final NOS Package.)

**Stipulation No. 6 – Blocks South of Baldwin County, Alabama**

- A. In order to minimize visual impacts from development operations on this block, the lessee will contact lessees and operators of leases in the vicinity prior to submitting a Development Operations Coordination Document (DOCD) to determine if existing or planned surface production structures can be shared. If feasible, the lessee’s DOCD should reflect the results of any resulting sharing agreement, propose the use of subsea technologies, or propose another development scenario that does not involve new surface structures.
- B. If the lessee cannot formulate a feasible development scenario that does not call for new surface structure(s), the lessee’s DOCD should ensure that they are the minimum necessary for the proper development of the block and that they will be constructed and placed using orientation, camouflage, or other design measures in such a manner as to limit their visibility from shore.
- C. The Bureau of Ocean Energy Management (BOEM) will review and make decisions on the lessee’s DOCD in accordance with applicable Federal regulations and BOEM policies, and in consultation with the State of Alabama (Geological Survey/Oil and Gas Board).



(Stipulation No. 7 will be included only in leases issued as a result of this lease sale beyond the United States (U.S.) Exclusive Economic Zone (EEZ) in the area formerly known as the Western Gap, as shown on the map “Final, Central Planning Area, Lease Sale 231, March 19, 2014, Stipulations and Deferred Blocks” included in the Final NOS Package.)

### **Stipulation No. 7 – Law of the Sea Convention Royalty Payment**

If the United States becomes a party to the 1982 Law of the Sea Convention (Convention) prior to or during the life of a lease issued by the United States on a block or portion of a block located beyond its EEZ and subject to such conditions that the Senate may impose through its constitutional role of advice and consent, then the following royalty payment lease provisions will apply to the lease so issued, consistent with Article 82 of the Convention:

A. The Convention requires payments annually by coastal states party to the Convention with respect to all production at a site after the first five years of production at that site. Any such payments will be made by the U.S. Government and not the lessee.

B. For the purpose of this stipulation regarding payments by the lessee to the United States, each lease constitutes a separate site, whether or not a lease is committed to a unit.

C. For the purpose of this stipulation, the first production year begins on the first day of commercial production (excluding test production). Once a production year begins, it will run for a period of 365 days, whether or not the lease produces continuously in commercial quantities. Subsequent production years will begin on the anniversary date of first production.

D. If total lease production during the first five years following first production exceeds the total royalty suspension volume(s) provided in the lease terms, or through application and approval of relief from royalties, the provisions of this stipulation will not apply. If, after the first five years of production, but prior to termination of this lease, production exceeds the total royalty suspension volume(s) provided in the lease terms, or through application and approval of relief from royalties, the provisions of this stipulation no longer will apply effective the day after the suspension volumes have been produced.

E. If, in any production year after the first five years of lease production, due to lease royalty suspension provisions or through application and approval of relief from royalties, no lease production royalty is due or payable by the lessee to the United States, then the lessee will be required to pay, as stipulated in paragraph I below, Convention-related royalty in the following amount so that the required Convention payments may be made by the U.S. Government as provided under the Convention:

- 1) In the sixth year of production, 1 percent of the value of the sixth year’s lease production saved, removed, or sold from the leased area;
- 2) After the sixth year of production, the Convention-related royalty payment rate will increase by 1 percent for each subsequent year until the twelfth year and will remain at 7 percent thereafter until lease termination.

F. If the United States becomes a party to the Convention after the fifth year of production from the lease, and a lessee is required, as provided herein, to pay Convention-related royalty, the amount of the royalty due will be based on the above payment schedule as determined from first production. For example, the U.S. Government accession to the Convention in the tenth year of lease production would result in a Convention-related royalty payment of 5 percent of the value of the tenth year's lease production, saved, removed, or sold from the lease. The following year, a payment of 6 percent would be due and so forth, as stated above, up to a maximum of 7 percent per year.

G. If, in any production year after the first five years of lease production, due to lease royalty suspension provisions or through application and approval of relief from royalties, lease production royalty is paid but is less than the payment provided for by the Convention, then the lessee will be required to pay to the U.S. Government the Convention-related royalty in the amount of the shortfall.

H. In determining the value of production from the lease if a payment of Convention-related royalty is to be made, the provisions of the lease and applicable regulations will apply.

I. The Convention-related royalty payment(s) required under paragraphs E through G of this stipulation, if any, will not be paid monthly but will be due and payable to the Office of Natural Resources Revenue on or before 30 days after expiration of the relevant production lease year.

J. The lessee will receive royalty credit in the amount of the Convention-related royalty payment required under paragraphs E through G of this stipulation, which will apply to royalties due under the lease for which the Convention-related royalty accrued in subsequent periods as non-Convention-related royalty payments become due.

K. Any lease production for which the lessee pays no royalty other than a Convention-related requirement, due to lease royalty suspension provisions or through application and approval of relief from royalties, will count against the lease's applicable royalty suspension or relief volume.

L. The lessee will not be allowed to apply or recoup any unused Convention-related credit(s) associated with a lease that has been relinquished or terminated.



(Stipulation No. 8 will be included in all leases issued as a result of this lease sale.)

### **Stipulation No. 8 – Protected Species**

A. The Endangered Species Act (16 U.S.C. 1531-1544) and the Marine Mammal Protection Act (MMPA) (16 U.S.C. 1361-1423h) are designed to protect threatened and endangered species and marine mammals and apply to activities on the Outer Continental Shelf (OCS). The OCS Lands Act (43 U.S.C. 1331-1356a) provides that the OCS should be made available for expeditious and orderly development subject to environmental safeguards, in a manner which is consistent with the maintenance of competition and other national needs (see 43 U.S.C. 1332). The Bureau of Ocean Energy Management (BOEM) and the Bureau of Safety and Environmental Enforcement (BSEE) comply with these laws on the OCS.

B. The lessee and its operators must:

- 1) Collect and remove flotsam resulting from activities related to exploration, development, and production of this lease;
- 2) Post signs in prominent places on all vessels and platforms used as a result of activities related to exploration, development, and production of this lease detailing the reasons (legal and ecological) why release of debris must be eliminated;
- 3) Observe for marine mammals and sea turtles while on vessels, reduce vessel speed to 10 knots or less when assemblages of cetaceans are observed, and maintain a distance of 90 meters or greater from whales, and a distance of 45 meters or greater from small cetaceans and sea turtles;
- 4) Employ mitigation measures prescribed by BOEM/BSEE or the National Marine Fisheries Service (NMFS) for all seismic surveys, including the use of an “exclusion zone” based upon the appropriate water depth, ramp-up and shutdown procedures, visual monitoring, and reporting;
- 5) Identify important habitats, including designated critical habitat, used by listed species (e.g., sea turtle nesting beaches, piping plover critical habitat), in oil spill contingency planning and require the strategic placement of spill cleanup equipment to be used only by personnel trained in less-intrusive cleanup techniques on beaches and bay shores; and
- 6) Immediately report all sightings and locations of injured or dead protected species (e.g., marine mammals and sea turtles) to the appropriate stranding network. If oil and gas industry activity is responsible for the injured or dead animal (e.g., because of a vessel strike), the responsible parties should remain available to assist the stranding network. If the injury or death was caused by a collision with the lessee’s vessel, the lessee must notify BOEM within 24 hours of the strike.

C. BOEM and BSEE issue Notices to Lessees and Operators (NTLs), which more fully describe measures implemented in support of the above-mentioned implementing statutes and regulations, as well as measures identified by the U.S. Fish and Wildlife Service and NMFS arising from, among others, conservation recommendations, rulemakings pursuant to the MMPA, or consultation. The lessee and its operators, personnel, and subcontractors, while undertaking activities authorized under this lease, must implement and comply with the specific mitigation measures outlined in NTL No. 2012-JOINT-G01 (Vessel Strike Avoidance and Injured/Dead Protected Species Reporting), NTL No. 2012-JOINT-G02 (Implementation of Seismic Survey Mitigation Measures and Protected Species Observer Program), and



NTL No. 2012-BSEE-G01 (Marine Trash and Debris Awareness and Elimination). At the lessee's option, the lessee, its operators, personnel, and contractors may comply with the most current measures to protect species in place at the time an activity is undertaken under this lease, including, but not limited to, new or updated versions of the NTLs identified in this paragraph. The lessee and its operators, personnel, and subcontractors will be required to comply with the mitigation measures, identified in the above referenced NTLs, and additional measures in the conditions of approvals for their plans or permits.

(Stipulation No. 9 will be included in any lease issued as a result of this sale on the following list of blocks.)

Blocks (see attached maps):

Mississippi Canyon 473

Mississippi Canyon 919, 920, 921, and 964

Mississippi Canyon 650, 651, and 694

Mississippi Canyon 692 and 735

Mississippi Canyon 723 and 767

Walker Ridge 293 and 294

Walker Ridge 762 and 763

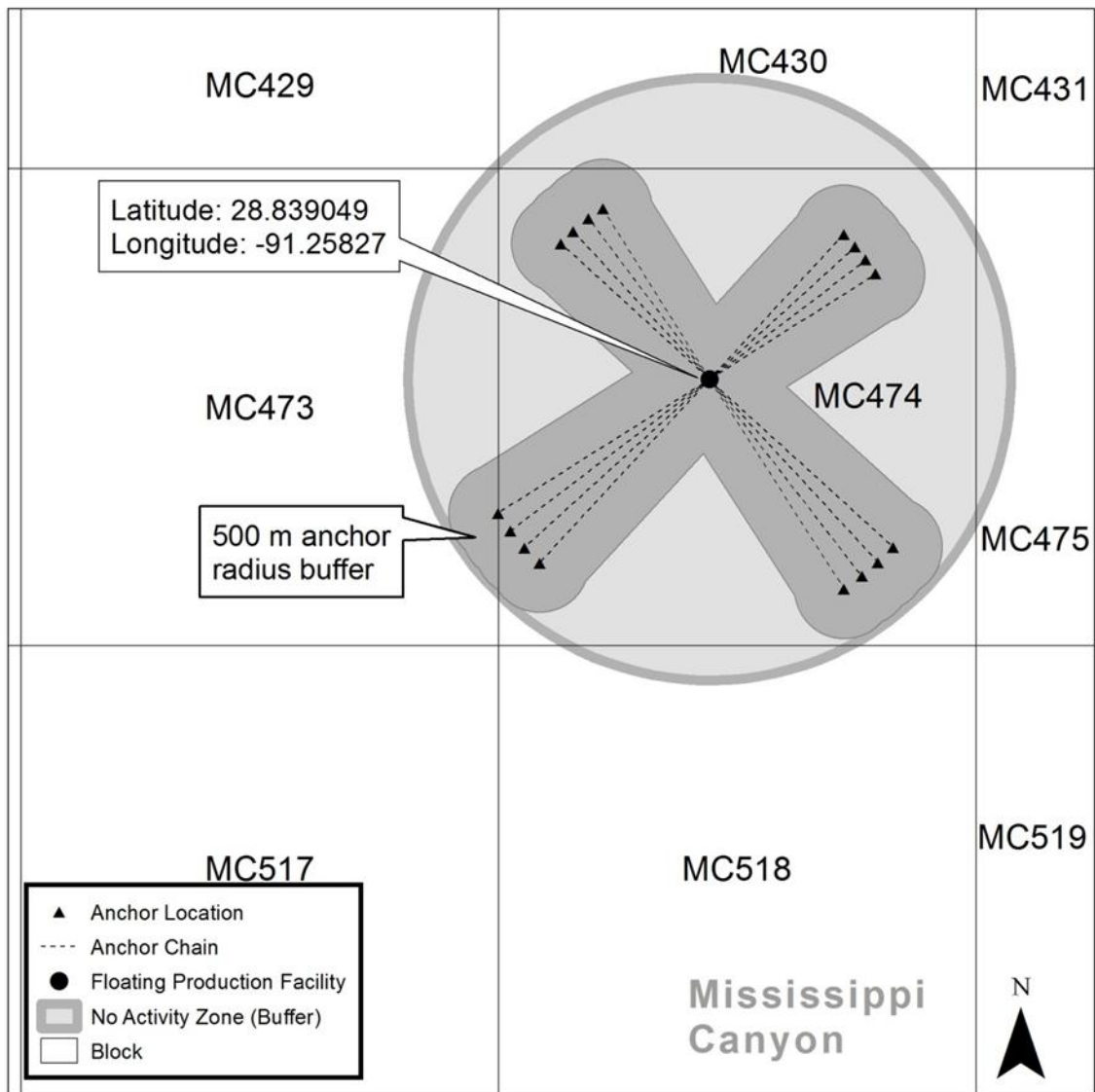
Green Canyon 786, 787, and 788

**Stipulation No. 9 – Below Seabed Operations**

Rights-of-use and easements have been granted to allow permanent mooring of floating production facilities. As a result, any lessee holding an interest in oil and gas leases for these blocks is not allowed to conduct activities, including, but not limited to, the construction and use of structures, operation of drilling rigs, laying of pipelines, and/or anchoring on the seafloor or in the water column within the areas depicted by the attached maps. Sub-seabed activities that are part of exploration, development, and production activities from outside the areas depicted by the attached maps may be allowed, including the use of directional drilling or other techniques.

UNITED STATES DEPARTMENT OF THE INTERIOR  
 BUREAU OF OCEAN ENERGY MANAGEMENT  
 GULF OF MEXICO OCS REGION  
*Blocks with Stipulation*

**MISSISSIPPI CANYON, BLOCK 473**



Central Planning Area, Lease Sale 231  
 March 2014

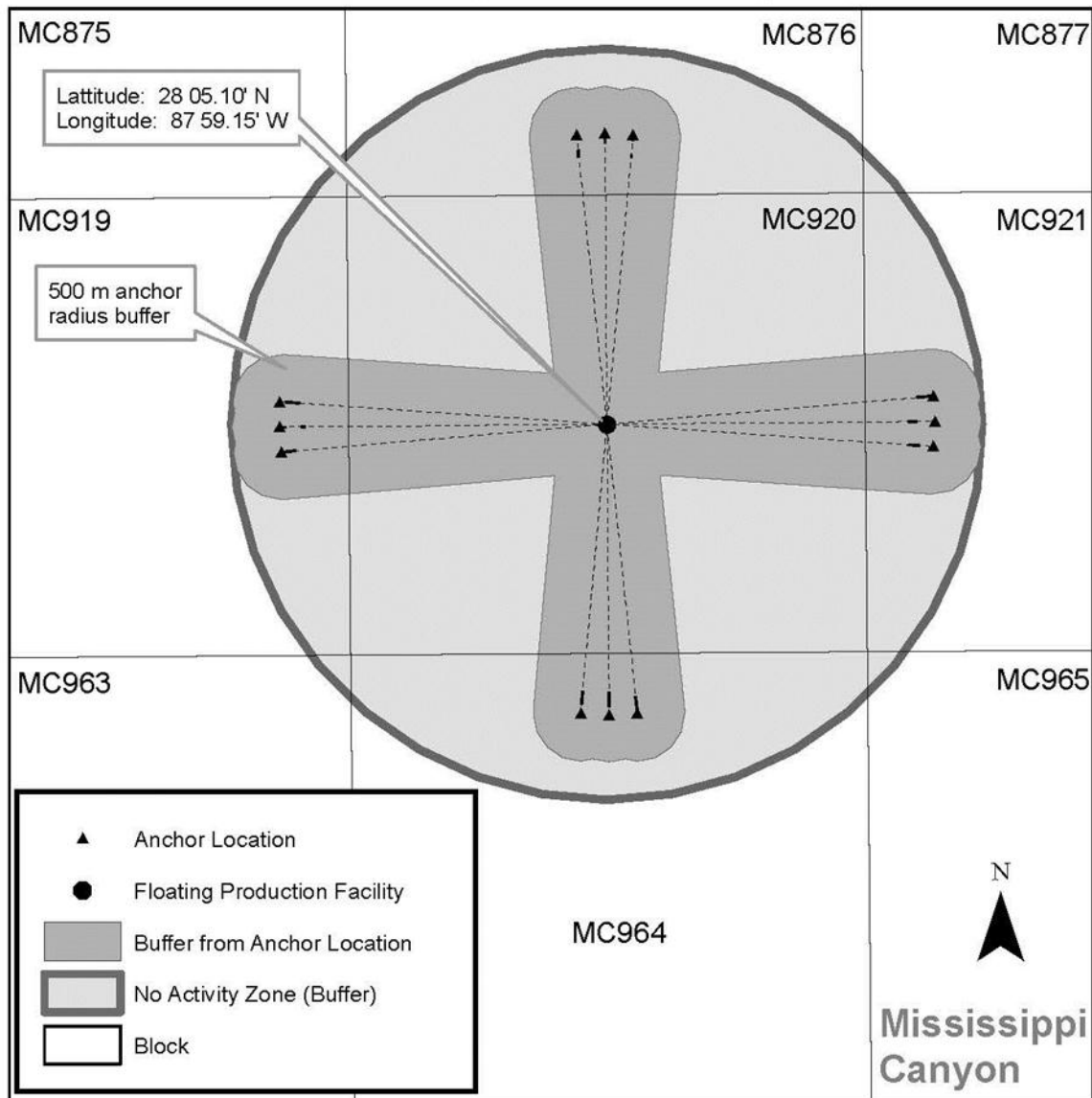
The data shown are an approximation of the location of the infrastructure and should not be used for final evaluation.



UNITED STATES DEPARTMENT OF THE INTERIOR  
 BUREAU OF OCEAN ENERGY MANAGEMENT  
 GULF OF MEXICO OCS REGION

*Blocks with Stipulation*

**MISSISSIPPI CANYON, BLOCKS 919, 920, 921 and 964**



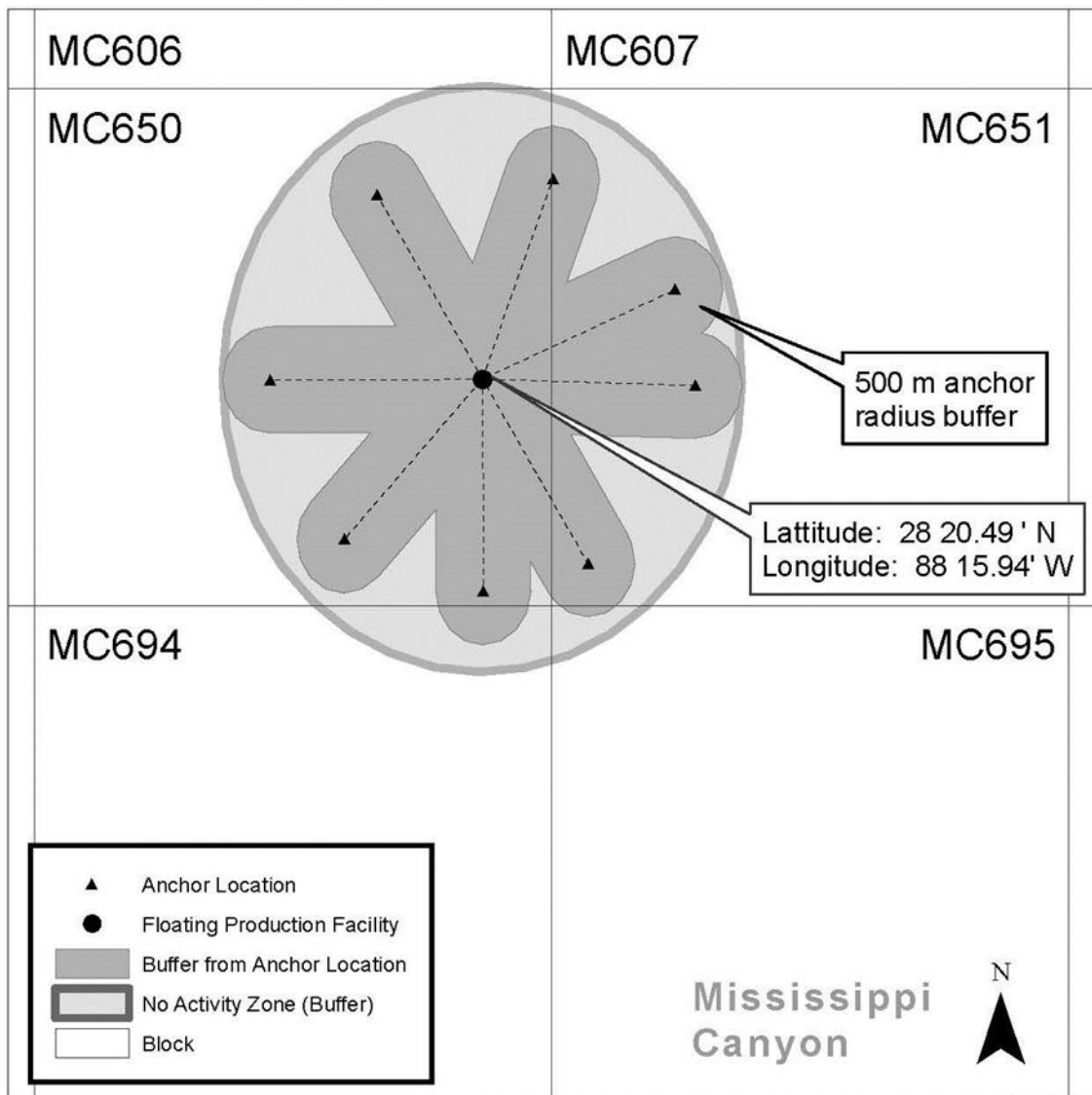
MAS201300108

Central Planning Area, Lease Sale 231  
 March 2014

The data shown are an approximation of the location of the infrastructure and should not be used for final evaluation.

UNITED STATES DEPARTMENT OF THE INTERIOR  
 BUREAU OF OCEAN ENERGY MANAGEMENT  
 GULF OF MEXICO OCS REGION  
*Blocks with Stipulation*

**MISSISSIPPI CANYON, BLOCKS 650, 651 and 694**



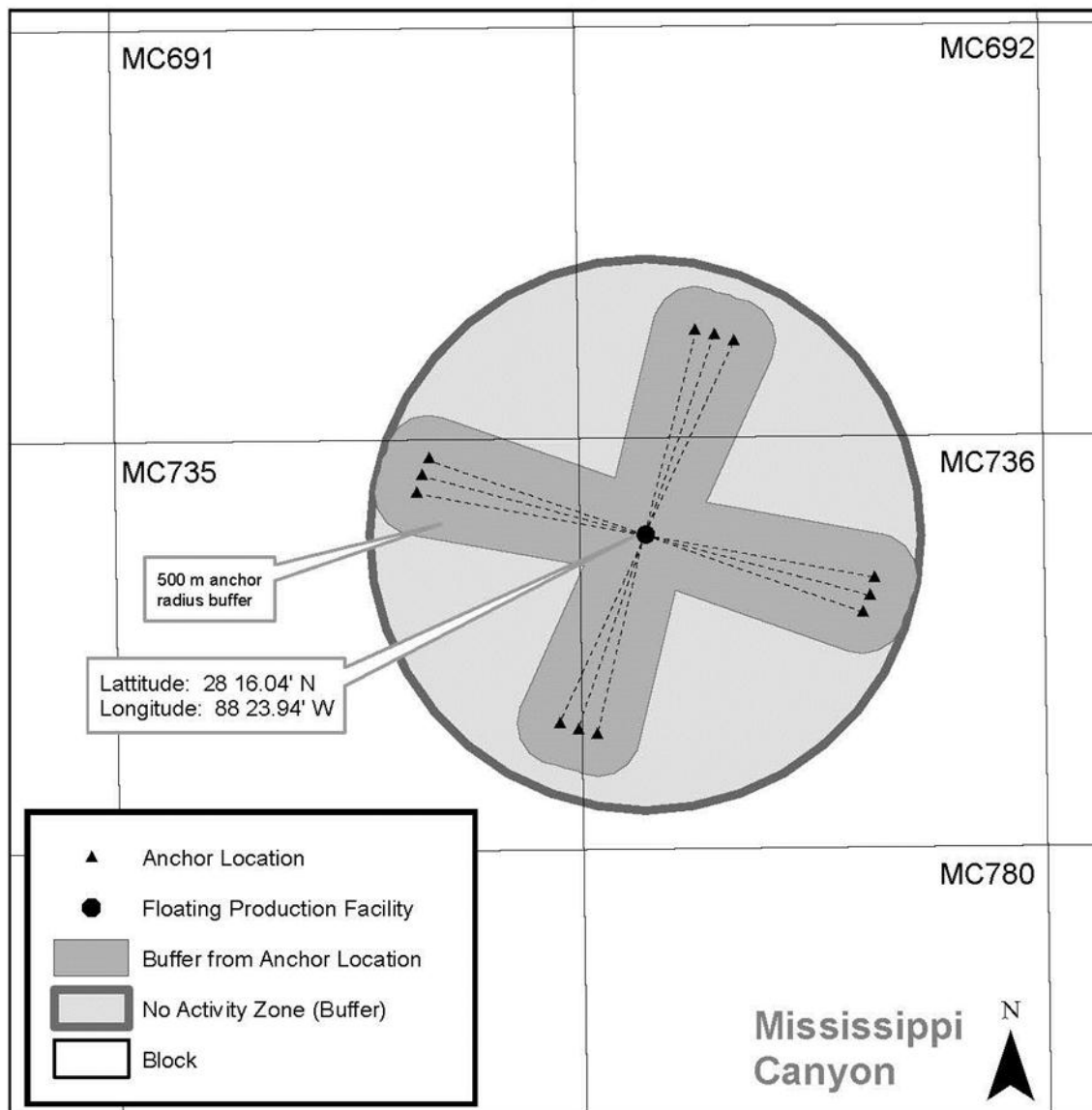
Central Planning Area, Lease Sale 231  
 March 2014

The data shown are an approximation of the location of the infrastructure and should not be used for final evaluation.

UNITED STATES DEPARTMENT OF THE INTERIOR  
BUREAU OF OCEAN ENERGY MANAGEMENT  
GULF OF MEXICO OCS REGION

*Blocks with Stipulation*

**MISSISSIPPI CANYON, BLOCKS 692 and 735**



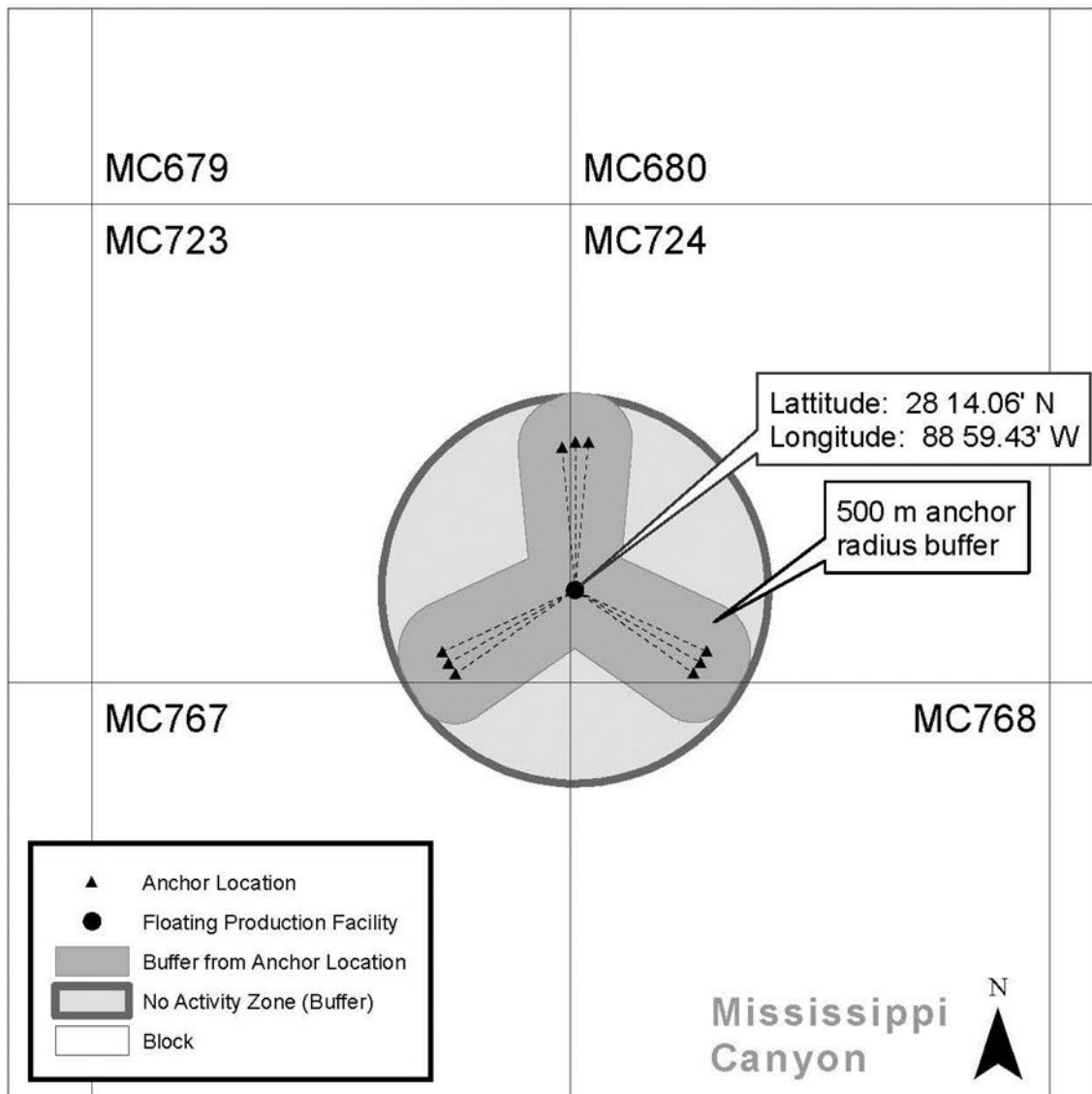
Central Planning Area, Lease Sale 231  
March 2014

The data shown are an approximation of the location of the infrastructure and should not be used for final evaluation.



UNITED STATES DEPARTMENT OF THE INTERIOR  
 BUREAU OF OCEAN ENERGY MANAGEMENT  
 GULF OF MEXICO OCS REGION  
*Blocks with Stipulations*

**MISSISSIPPI CANYON, BLOCKS 723 and 767**



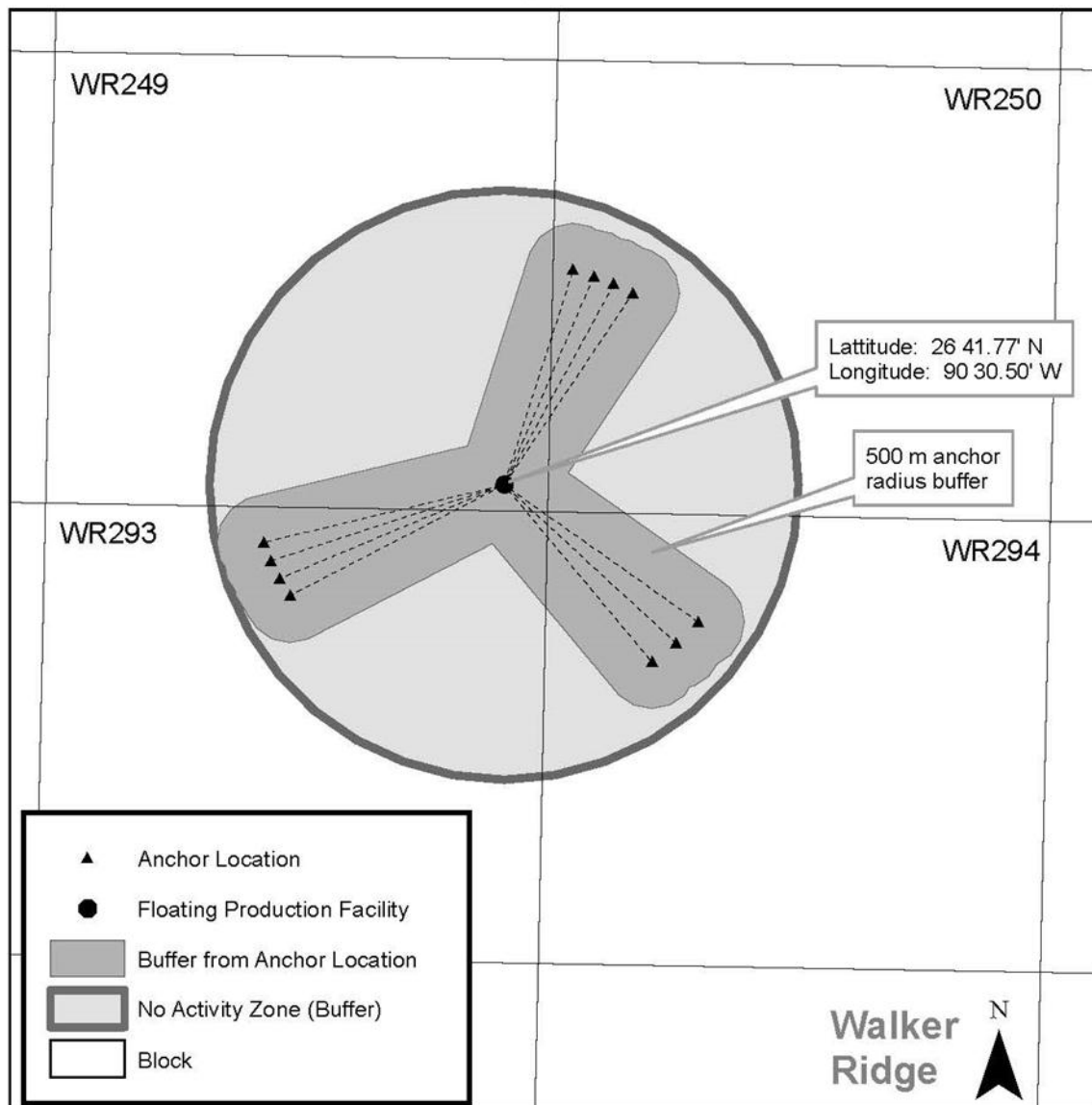
Central Planning Area, Lease Sale 231  
 March 2014

The data shown are an approximation of the location of the infrastructure and should not be used for final evaluation.

UNITED STATES DEPARTMENT OF THE INTERIOR  
BUREAU OF OCEAN ENERGY MANAGEMENT  
GULF OF MEXICO OCS REGION

*Blocks with Stipulation*

**WALKER RIDGE, BLOCKS 293 and 294**



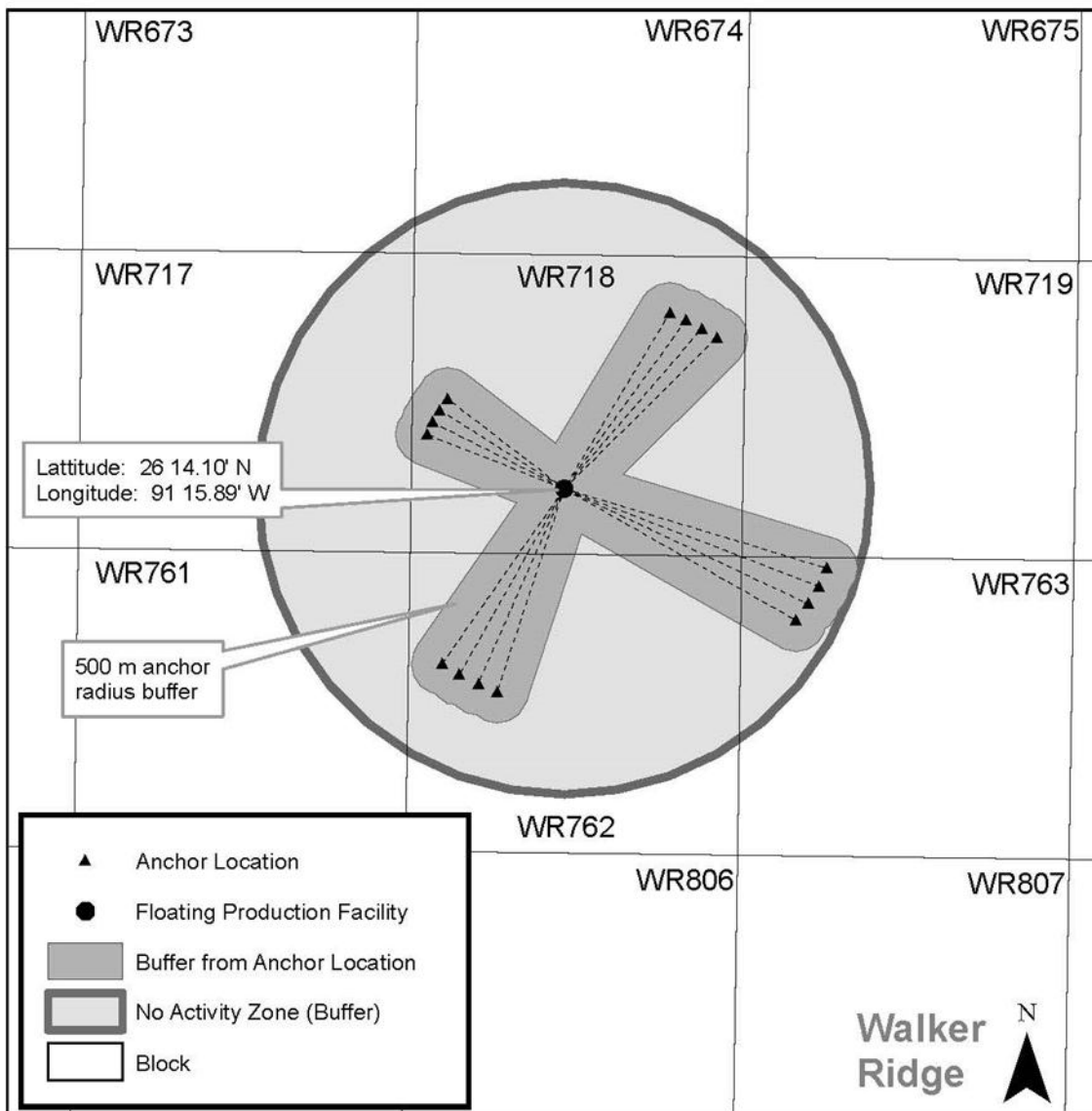
MAS201300109

Central Planning Area, Lease Sale 231  
March 2014

The data shown are an approximation of the location of the infrastructure and should not be used for final evaluation.

UNITED STATES DEPARTMENT OF THE INTERIOR  
 BUREAU OF OCEAN ENERGY MANAGEMENT  
 GULF OF MEXICO OCS REGION  
*Blocks with Stipulation*

**WALKER RIDGE, BLOCKS 762 and 763**



MAS201300110

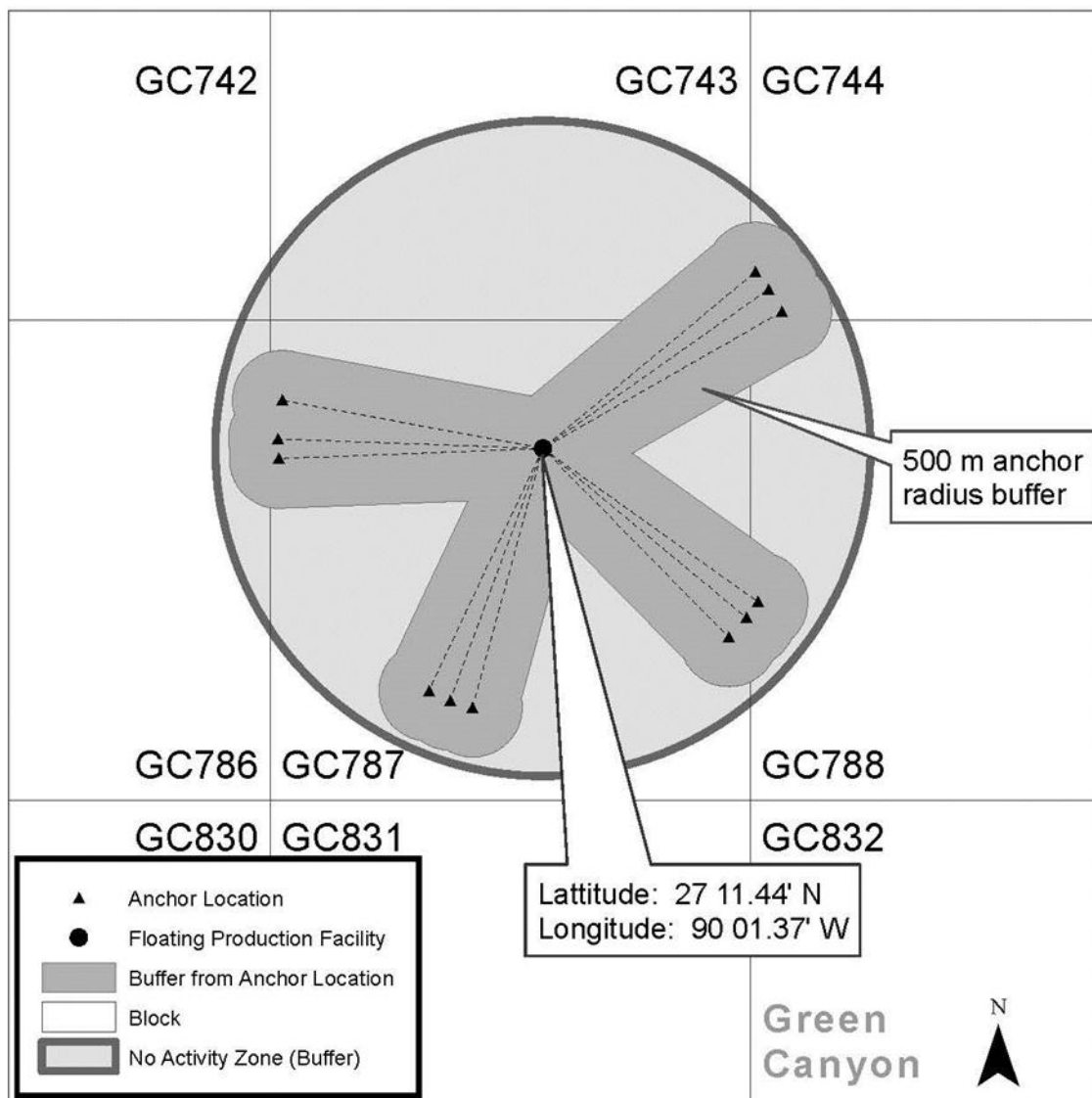
Central Planning Area, Lease Sale 231  
 March 2014

The data shown are an approximation of the location of the infrastructure and should not be used for final evaluation.



UNITED STATES DEPARTMENT OF THE INTERIOR  
 BUREAU OF OCEAN ENERGY MANAGEMENT  
 GULF OF MEXICO OCS REGION  
*Blocks with Stipulations*

**GREEN CANYON, BLOCKS 786, 787 and 788**



Central Planning Area, Lease Sale 231  
 March 2014

The data shown are an approximation of the location of the infrastructure and should not be used for final evaluation.

(Stipulation No. 10 will be included in leases issued as a result of this lease sale that are wholly or partially located within 3 statute miles of the Maritime and Continental Shelf Boundary with Mexico, defined as the “Boundary Area” and as shown on the map “Final, Central Planning Area, Lease Sale 231, March 19, 2014, Stipulation and Deferred Blocks Map” included in the Final NOS Package. The term “Boundary Area” means an area comprised of any and all blocks in the Western and Central Planning Areas that are wholly or partially located within 3 statute miles of the Maritime and Continental Shelf Boundary with Mexico, as the Maritime Boundary is delimited in the Treaty to Resolve Pending Boundary Differences and Maintain the Rio Grande and Colorado River as the International Boundary, signed November 24, 1970; the Treaty on Maritime Boundaries between the United Mexican States and the United States of America, signed on May 4, 1978; and, as the continental shelf in the Western Gulf of Mexico beyond 200 nautical miles is delimited in the Treaty between the Government of the United Mexican States and the Government of the United States of America, signed on June 9, 2000.)

**Stipulation No. 10 – Agreement between the United States of America and the United Mexican States Concerning Transboundary Hydrocarbon Reservoirs in the Gulf of Mexico**

When the Agreement between the United States of America and the United Mexican States Concerning Transboundary Hydrocarbon Reservoirs in the Gulf of Mexico (Agreement) signed on February 20, 2012, enters into force, all activities carried out under this lease must comply with the Agreement and any law, regulation, or condition of approval of a unitization agreement, plan, or permit adopted by the United States to implement the Agreement before or after issuance of this lease. Once the Agreement enters into force, the lessee is subject to, and must comply with, all terms of the Agreement, including, but not limited to, the following requirements:

- A. When the United States is obligated under the Agreement to provide information that may be considered confidential, commercial, or proprietary to a third-party or the Government of the United Mexican States, if the lessee holds such information, the lessee is required to provide it to the lessor as provided for in the Agreement;
- B. When the United States is obligated under the Agreement to prohibit commencement of production on a lease, the Bureau of Safety and Environmental Enforcement (BSEE) will direct a Suspension of Production with which the lessee must comply;
- C. When the United States is obligated under the Agreement to seek development of a transboundary reservoir under a unitization agreement, the lessee is required to cooperate and explore the feasibility of such development with a licensee of the United Mexican States;
- D. When there is a proven transboundary reservoir, as defined by the Agreement, and the relevant parties, including the lessee, fail to conclude a unitization agreement, the lessee’s rights to produce the hydrocarbon resources will be limited by the terms of the Agreement;
- E. If the lessee seeks to jointly explore or develop a transboundary reservoir with a licensee of the United Mexican States, the lessee is required to submit to BSEE information and documents that comply with and contain terms consistent with the Agreement, including, but not limited to, a proposed unitization agreement that designates the unit operator for the transboundary unit and provides for the allocation of production and any redetermination of the allocation of production; and
- F. The lessee is required to comply with and abide by determinations issued as a result of the Agreement’s dispute resolution process on, among other things, the existence of a transboundary reservoir, and the allocation and/or reallocation of production.

The lessee and its operators, personnel, and subcontractors are required to comply with these and any other additional measures necessary to implement the provisions of the Agreement once it enters into force, including, but not limited to, conditions of approvals for their plans and permits for activities related to any transboundary reservoir or geologic structure subject to the Agreement.

A copy of the Agreement is attached to this lease. The lessee accepts the risk that any provision of the Agreement or any U.S. law, regulation, or condition of approval of a unitization agreement, plan, or permit implementing the Agreement may increase or decrease the lessee's obligations and rights under the lease. The summary of provisions of the Agreement set forth above is provided for the lessee's reference. To the extent this summary differs or conflicts with the express language of the Agreement or implementing regulations, the provisions of the Agreement and regulations are incorporated by reference in their entirety and will control and be enforceable as binding provisions of this lease.



---

---

# ***Leasing Activities Information***

**BOEM** U.S. Department of the Interior  
Bureau of Ocean Energy Management  
BUREAU OF OCEAN ENERGY MANAGEMENT Gulf of Mexico Region

---

---

## **INFORMATION TO LESSEES**



**This document contains ITL clauses designed to inform potential bidders of select applicable Federal requirements and other information that may be of benefit to bidders participating in this sale.**

### **Table of Contents**

- (a) [Navigation Safety](#)
- (b) [Ordnance Disposal Areas](#)
- (c) [Communication Towers](#)
- (d) [Existing and Proposed Artificial Reefs/Rigs-to-Reefs](#)
- (e) [Lightering Zones](#)
- (f) [Indicated Hydrocarbons List](#)
- (g) [Military Areas](#)
- (h) [Safety Zones for Certain Production Facilities](#)
- (i) [Bureau of Safety and Environmental Enforcement \(BSEE\) Inspection and Enforcement of Certain Coast Guard Regulations](#)
- (j) [Deepwater Port Applications for Offshore Liquefied Natural Gas Facilities](#)
- (k) [Ocean Dredged Material Disposal Sites](#)
- (l) [Potential Sand Dredging Activities](#)
- (m) [Below Seabed Operations](#)
- (n) [Commercial Waste Disposal Areas](#)
- (o) [Air Quality Permits](#)
- (p) [Notice of Arrival on the Outer Continental Shelf](#)
- (q) [Gulf Islands National Seashore](#)
- (r) [Bidder/Lessee Notice Obligations Related to Criminal/Civil Charges and Offenses, Suspension, or Debarment](#)



(a) Navigation Safety. Bidders are advised that operations on certain blocks may be restricted by the designation of fairways, precautionary zones, anchorages, safety zones, or traffic separation schemes established by the U.S. Coast Guard (USCG) pursuant to the Ports and Waterways Safety Act (33 U.S.C. 1221-1236), as amended, and the Deepwater Port Act of 1974 (33 U.S.C. 1501-1524). Bidders are advised to review the USCG regulations at 33 CFR part 150, including 33 CFR 150.940, "Safety zones for specific deepwater ports," and the Louisiana Offshore Oil Port Safety Zones, included in Appendix A to part 150 (April 13, 1994).

U.S. Army Corps of Engineers (USACE) permits are required for construction of any artificial islands, installations, and other devices permanently or temporarily attached to the seabed on the Outer Continental Shelf (OCS) in accordance with section 4(e) of the OCS Lands Act, as amended.

For additional USCG information, contact Lieutenant Commander Brandon Sullivan, Waterways Management Division, Sector New Orleans, 200 Hendee Street, New Orleans, Louisiana 70114, or at (504) 365-2280. For additional USACE information, contact Mr. Martin S. Mayer, CEMVN-OD-S, P.O. Box 60267, New Orleans, Louisiana 70160-0267, or at (504) 862-2255.

(b) Ordnance Disposal Areas. Bidders are advised that two inactive ordnance disposal areas are located in Mississippi Canyon, as shown on the map "Stipulations and Deferred Blocks" included in the Final NOS Package. These areas were used to dispose of ordnance of unknown quantity and composition in approximate water depths of 750 to 1,525 meters. Bottom sediments in both disposal areas are soft, consisting of silty clays. Exploration and development activities in these areas require precautions commensurate with the potential hazards.

The U.S. Air Force (USAF) has released an indeterminable amount of unexploded ordnance throughout Eglin Water Test Areas 1, 3, and 4. The exact location of the unexploded ordnance is unknown, and lessees are advised that all lease blocks within these water test areas should be considered potentially hazardous to drilling and platform/pipeline placement.

(c) Communication Towers. Bidders are advised that the USAF has installed seven military communication towers in the Chandeleur, Mobile, and Viosca Knoll areas that support Air Combat Maneuvering Instrumentation (ACMI). The USAF may impose certain restrictions on oil and gas activities in that area since no activity can take place within 500 feet of a tower site, and unobstructed lines of sight must be maintained between towers. The seven towers are located within Mobile Blocks 769, 819, and 990; Viosca Knoll Block 116; Chandeleur Area Blocks 33 and 61; and Chandeleur Area, East Addition, Block 39.

For information and maps of the specific locations and line of sight crossings for ACMI towers, contact Ms. Kasey Couture at (504) 736-2909, in the Bureau of Ocean Energy Management (BOEM) Gulf of Mexico (GOM) Region.

The Notice to Lessees and Operators (NTL) No. 2009-G26 also is available from the BOEM Gulf of Mexico Region (GOMR) Public Information Office at the address provided at the end of this document, or the BOEM website at <http://www.boem.gov/Regulations/Notices-To-Lessees/Notices-to-Lessees-and-Operators.aspx>.



(d) Existing and Proposed Artificial Reefs/Rigs-to-Reefs. Bidders are advised that there are OCS artificial reef planning and general permit areas for the GOMR in which reef sites are or may be established for use by the applicable State Rigs-to-Reefs program. Rigs-to-Reefs proposals for reefing oil and gas structures must be accepted by the appropriate State and approved by the BSEE Gulf of Mexico Region. The State Artificial Reef program developing a reef site must also obtain a permit from the USACE. Each State's Artificial Reefs/Rigs-to-Reefs program is managed under that State's Artificial Reef Plan. For more information, see the contact information in the table below.

State	Coordinator	Phone	URL
AL	Craig Newton	(251) 861-2882	<a href="http://www.outdooralabama.com/fishing/saltwater/fisheries/artificial-reefs">http://www.outdooralabama.com/fishing/saltwater/fisheries/artificial-reefs</a>
FL	Jon Dodrill	(850) 922-4340	<a href="http://myfwc.com/conservation/saltwater/artificial-reefs/ar-program/">http://myfwc.com/conservation/saltwater/artificial-reefs/ar-program/</a>
LA	Mike McDonough	(225) 763-5418	<a href="http://www.wlf.louisiana.gov/fishing/artificial-reef-program">http://www.wlf.louisiana.gov/fishing/artificial-reef-program</a>
MS	Erik Broussard	(228) 523-4032	<a href="http://www.dmr.ms.gov/joomla16/index.php/marine-fisheries/artificial-reef">http://www.dmr.ms.gov/joomla16/index.php/marine-fisheries/artificial-reef</a>
TX	Dale Shively	(512) 389-4686	<a href="http://www.tpwd.state.tx.us/landwater/water/habitats/artificial_reef/">http://www.tpwd.state.tx.us/landwater/water/habitats/artificial_reef/</a>

(e) Lightering Zones. Bidders are advised that the USCG has designated certain areas of the OCS as lightering zones for the purpose of permitting single hull vessels to offload oil within the U.S. Exclusive Economic Zone. Such designation may have implications for oil and gas operations in the areas. See 33 CFR 156.300 through 156.330 for the regulations concerning lightering zones. For more information, contact USCG Attorney Advisor, Shelley R. Miller, Eighth District Waterways Management, at (504) 671-2139, or via e-mail to [Shelley.R.Miller@uscg.mil](mailto:Shelley.R.Miller@uscg.mil).

(f) Indicated Hydrocarbons List. Bidders are advised that BOEM makes available approximately three months prior to a lease sale, a list of unleased blocks in the Central, Western, and Eastern Planning Areas that have wellbores with indicated hydrocarbons. Information relating to production, wellbores, and pay range for each block is included (see the BOEM website at <http://www.boem.gov/Oil-and-Gas-Energy-Program/Resource-Evaluation/Gulf-OCS-Region-Activities/Indicated-Hydrocarbon-List.aspx>). Bidders should be aware that prior lessees on these lease blocks may have continuing rights and obligations with respect to the wells and infrastructure developed under the prior lessee's lease, for at least a year after termination of the prior lessee's lease (see 30 CFR Subpart Q). Lessees seeking the right to use preexisting platforms, pipelines, wells, or other infrastructure on a lease block must first obtain BSEE approval and, in the event the request is made within the time BSEE authorizes for the completion of decommissioning, the express consent of the prior lessee also will be required. Bidders should also refer to 30 CFR 250.1702 for the circumstances under which lessees accrue decommissioning liabilities, including, but not limited to, when reentering wells that previously had been plugged.



(g) Military Warning Areas. Bidders are advised that Stipulation No. 3, Military Areas, found within the document “Lease Stipulations” included in the Final NOS Package, will apply to leases in any new areas that may be established by the Federal Aviation Administration (FAA) Air Traffic Document JO 7400.8V (see below) and any blocks that previously were subject to the stipulation.

The stipulation also applies to the EWTAs established by agreement between the USAF (Eglin Air Force Base) and the FAA. The CPA lease sale area is included in EWTAs 1, 3, and 4.

Military Warning Areas are established in the FAA Air Traffic Document JO 7400.8V “Title 14- Aeronautics and Space - Chapter 1 Federal Aviation Administration - Subchapter Airspace - Part 73 - Special Use Airspace Regulatory and Nonregulatory.” This document may be downloaded from the FAA website at <http://www.faa.gov/documentLibrary/media/Order/SUA.pdf>.

The lessee is responsible for establishing and maintaining contact and coordinating with the military commander(s) in any Military Warning Area in which operations, radio communications, or flights are planned during the occupation and development of any leases, including flights that pass through a Military Warning Area to a leased block that is not in a Military Warning Area.

Lessees should establish and maintain contact and coordinate with the appropriate military commander(s), whether or not their lease is subject to a Military Warning Areas Stipulation.

For more information, contact:

Federal Aviation Administration - Airspace Office  
Houston Air Route Traffic Control Center (ARTCC)  
Attention: Mike McGee  
16600 John F. Kennedy Boulevard  
Houston, Texas 77032  
Telephone: (281) 230-5563 (mission support/daily schedules)  
Telephone: (281) 230-5520 (airspace and procedures)

For more information, including a map of the Military Warning and Water Test Areas, see NTL No. 2009 -G06, available from the BOEM Gulf of Mexico Region Public Information Office at the address provided at the end of this document, or see BOEM’s website at <http://www.boem.gov/Regulations/Notices-To-Lessees/Notices-to-Lessees-and-Operators.aspx>.

(h) Safety Zones for Certain Production Facilities. Bidders are advised to review the USCG regulations at 33 CFR part 147, “Safety Zones.” These regulations establish a 500-meter (1,640-foot) safety zone around several oil and gas production facilities on the OCS, measured from each point on its outer edge or from its construction site, so as not to interfere with the use of recognized sea lanes essential to navigation. These regulations prevent all vessels from entering or remaining in the safety zones except as follows: (1) an attending vessel, (2) a vessel under 100 feet in length overall not engaged in towing, or (3) a vessel authorized by the Eighth Coast Guard District Commander. These facilities and their locations are specifically identified at 33 CFR part 147.



(i) Bureau of Safety and Environmental Enforcement (BSEE) Inspection and Enforcement of Certain Coast Guard Regulations. Bidders are advised to review the USCG regulations at 33 CFR part 140 subpart B, "Inspections." These regulations authorize BSEE to perform inspections on fixed OCS facilities engaged in OCS activities and to enforce USCG regulations applicable to those facilities in accordance with 33 CFR subchapter N parts 140-147. For more information, contact USCG Sector New Orleans, 200 Hendee Street, New Orleans, Louisiana 70114.

(j) Deepwater Port Applications for Offshore Liquefied Natural Gas Facilities. Bidders are advised that the USCG and the Maritime Administration (MARAD) may process applications for the licensing of deepwater ports involving proposed liquefied natural gas (LNG) importation/exportation facilities in the GOM. Bidders also are advised to review relevant deepwater port applications, MARAD records of decision, and port licenses to assess safety zones, no anchoring zones, avoidance areas, recommended routes, and other ships' routing measures that could prevent or otherwise impact oil and gas operations on and around both existing and proposed deepwater port locations.

As of May 2013, there were no operational LNG facilities in the CPA, and one applicant was seeking a license to export LNG. On February 22, 2012, Excelerate filed a Notice of Decommissioning along with a decommissioning plan with MARAD and the USCG for the Gulf Gateway deepwater port. On October 28, 2009, MARAD received notification from Port Pelican LLC of the relinquishment of its license. Main Pass Energy Hub (MPEH) had received a positive record of decision from MARAD, but MPEH's LNG deepwater port importation application was deemed withdrawn. On September 11, 2012, MPEH applied for long-term authority from the Department of Energy's Office of Fossil Energy to export LNG; Order 3220 was issued on January 4, 2013, granting the requested authority ([http://www.fossil.energy.gov/programs/gasregulation/authorizations/2012\\_applications/Main\\_Pass\\_Energy\\_Hub\\_LLC\\_12-114-LNG.html](http://www.fossil.energy.gov/programs/gasregulation/authorizations/2012_applications/Main_Pass_Energy_Hub_LLC_12-114-LNG.html)). No further developments related to the MPEH project are available at the time of this Final NOS.

For more information contact:

Commandant (CG-OES-4)  
Attn: Deepwater Ports Standards Division  
U.S. Coast Guard Headquarters  
2703 Martin Luther King Ave SE (STOP 7509)  
Washington, D.C. 20593-7509  
(202) 372-1444  
<http://www.uscg.mil/hq/cg5/cg522/cg5225/>  
E-mail: [DWP@comdt.uscg.mil](mailto:DWP@comdt.uscg.mil)

Contact:  
Mr. Curtis Borland  
U.S. Coast Guard  
(202) 372-1444  
[Curtis.E.Borland@uscg.mil](mailto:Curtis.E.Borland@uscg.mil)



For information on specific deepwater port projects, search by the docket numbers noted below on the website at <http://www.regulations.gov>.

License Issued: Port Dolphin Energy LLC Deepwater Port  
License Application. Docket Number: USCG-2007-28532

Freeport-McMoRan Energy LLC Main Pass Energy Hub  
Deepwater Port License Application. Docket Number: USCG-2004-17696

Intend to Retire: Gulf Gateway (formerly El Paso Energy Bridge Gulf of Mexico LLC)  
Deepwater Port License Application. Docket Number: USCG-2003-14294

(k) Ocean Dredged Material Disposal Sites. Bidders are advised that pursuant to the Marine Protection, Research, and Sanctuaries Act of 1972, the U.S. Environmental Protection Agency (USEPA) has the responsibility for designating and managing Ocean Dredged Material Disposal Sites (ODMDS). The USEPA currently has six ODMDS in the GOM. Four of these ODMDS are located within the CPA offshore: one near Pascagoula, Mississippi; two near Gulfport, Mississippi; and one near Mobile, Alabama. Another two are located within the Eastern Planning Area, offshore Pensacola, Florida (located in Pensacola Blocks 846 and 847 and another site in State waters). A map and coordinates to these sites can be found on the USEPA Region 4 website below. In addition, the USEPA is considering designation of an additional offshore ODMDS near Gulfport, Mississippi, and enlarging the existing or designating a new offshore ODMDS near Mobile, Alabama. The USEPA Final National Pollutant Discharge Elimination System (General Permit No. GEG460000) for Offshore Oil and Gas Activities in the Eastern GOM (including portions of the CPA), does not allow the discharge of any drilling fluids, drill cuttings, or wastewaters from offshore oil and gas facilities within 1,000 meters of, or within, any USEPA-designated ODMDS. A map and coordinates for each ODMDS can be found at 40 CFR 228.15 (h), on the USEPA Region 4 website at <http://www.epa.gov/region4/water/oceans/sites.html>, or on the USEPA Region 6 website at [http://www.epa.gov/region6/water/ecopro/em/ocean/odmd\\_sites.html](http://www.epa.gov/region6/water/ecopro/em/ocean/odmd_sites.html).

For more information contact:

Mr. Chris McArthur, Ocean Disposal Program Coordinator,  
[Mcarthur.Christopher@epa.gov](mailto:Mcarthur.Christopher@epa.gov), (404) 562-9391

Mr. Doug Johnson, Regional Sediment Quality Coordinator,  
[Johnson.Doug@epa.gov](mailto:Johnson.Doug@epa.gov), (404) 562-9386

Mr. Gary Collins, Biological Oceanographer,  
[Collins.GaryW@epa.gov](mailto:Collins.GaryW@epa.gov), (404) 562-9395

Ms. Jenny Jacobson, USACE, Mobile District,  
[Jennifer.L.Jacobson@usace.army.mil](mailto:Jennifer.L.Jacobson@usace.army.mil), (251) 690-2724



(l) Potential Sand Dredging Activities. Bidders are advised that offshore dredging activities performed in order to obtain OCS sand for beach nourishment and coastal restoration projects will occur in some of the blocks listed below:

**CPA Blocks:** Additional blocks recently were added in the Mobile Area, Chandeleur Area, Main Pass Area, Sabine Pass Area, West Cameron Area, Vermillion Area, and South Pelto Area.

Chandeleur – 30, 31, 32, 33, 34

Main Pass – 86, 87, 88, 89, 90, 92, 93, 94, 95, 96, 97, 98, 99, 100, 101, 102, 103, 104, 105, 106, 107, 108, 109, 110, 111, 112, 113, 114, 118, 119, 120

Main Pass South and East Addition – 161, 162, 180, 181

Sabine Pass Area – 11, 12, 13, 14, 15

West Cameron Area – 20, 21, 22, 43, 44, 45, 56, 57, 58, 90, 91, 92, 93, 113, 114, 115, 116, 117, 118, 128, 129, 130, 131, 132, 133, 134, 147, 148, 149, 168, 169, 170, 171, 172

West Cameron West Area – 155, 156, 162

Vermilion Area – 11, 30, 51, 52, 53, 54, 68, 69, 70, 71, 72, 74, 75, 76, 87, 88, 89, 90, 91, 92, 93, 94, 95, 96, 108, 109, 110, 111

South Marsh Island Area, North Addition – 207, 208, 209, 210, 211, 212, 213, 214, 215, 216, 217, 218, 219, 220, 221, 222, 223, 224, 225, 226, 227, 228, 229, 230, 231, 232, 233, 234, 235, 236, 237, 241, 242, 243, 244, 245, 246, 247, 248, 249, 259, 260

Eugene Island Area – 10, 18, 19, 20, 21, 22, 23, 24, 25, 26, 27, 28, 29, 30, 31, 32, 33, 34, 35, 37, 38, 39, 40, 41, 42, 43, 44, 45, 46, 47, 48, 49, 50, 51, 52, 53, 54, 55, 56, 57, 58, 59, 60, 61, 62, 63, 64, 65, 66, 67, 68, 69, 71, 72, 73, 74, 75, 76, 77, 78, 79, 80, 81, 82, 83, 84, 85, 86, 87, 88, 89, 90, 91, 92, 93

Ship Shoal Area – 64, 71, 84, 85, 86, 87, 88, 89, 90, 91, 92, 93, 94, 95, 96, 97, 98, 99, 100, 107, 108, 109, 110

South Pelto Area – 11, 12, 13, 14, 17, 18, 19, 20

West Delta Area – 20, 21, 22, 23, 24, 25, 26, 27, 28, 29, 30, 31, 43, 44, 45, 46, 47, 48, 49, 50, 56, 57, 58, 59, 60, 61

Mobile – 812, 813, 814, 815, 816, 817, 818, 819, 820, 821, 856, 857, 858, 859, 860, 861, 862, 863, 864, 865, 902, 903, 904, 905, 906, 907, 908, 909



On August 2, 2012, BOEM issued a noncompetitive negotiated lease to Coastal Protection and Restoration Authority (CPRA) to mine sand from the Sabine Bank sand body in West Cameron Area, Blocks 114 and 117, in order to construct the Cameron Parish Shoreline Restoration Project. BOEM also issued a noncompetitive negotiated lease to CPRA to mine sand from Ship Shoal in the South Pelto Area, Blocks 12-14, for restoration of the Caminada Headland in Lafourche and Jefferson Parishes. CPRA also has requested a noncompetitive negotiated agreement from BOEM to mine sand from Ship Shoal Area, Block 88, in order to construct an ecosystem restoration project on Whiskey Island. In July 2004, the USACE released a draft of the Louisiana Coastal Area (LCA) ecosystem restoration plan, which proposed the use of 60 million cubic yards of OCS sand for barrier island and headland restoration. Potential sand sources included Ship, Tiger, and Trinity Shoals. In late 2007, the Water Resources Development Act of 2007 authorized the LCA restoration plan for barrier island and headland restoration.

The USACE Mobile District has requested that BOEM enter into a Memorandum of Agreement for the use of OCS sand for barrier island restoration in Mississippi as part of the Mississippi Coastal Improvements Program along the Gulf Islands National Seashore. Sand for the Mississippi Coastal Improvements Program potentially will be excavated from a borrow area that may include Mobile Area, Blocks 812-820, 856-864, and 902-908. Additionally, St. Bernard Shoals in Chandeleur Area, Blocks 30-34; Main Pass Area, Blocks 86-90, 92-114, and 118-120; and Main Pass Area South and East Addition, Blocks 161, 162, 180, and 181, have been identified as possible sand sources for the restoration of Breton and Chandeleur Islands.

BOEM advises lessees to refer to NTL No. 2009-G04 “Significant OCS Sediment Resources in the GOM,” which may be found at <http://www.boem.gov/Regulations/Notices-To-Lessees/Notices-to-Lessees-and-Operators.aspx> for obligations regarding significant OCS sediment resources. NTL No. 2009-G04 states, among others, that “[i]f it is determined that significant OCS sediment resources may be impacted by a proposed activity, the BOEM Gulf of Mexico Region may require you to undertake measures deemed economically, environmentally, and technically feasible to protect the resources to the maximum extent practicable. Measures may include modification of operations and monitoring of pipeline locations after installation.”

For more information, or to obtain a map of the potentially affected blocks, contact the BOEM Gulf of Mexico Regional Supervisor, Office of Environment, at (504) 736-2759. Information also is available on BOEM’s website at <http://www.boem.gov/Non-Energy-Minerals/Managing-Multiple-Uses-in-the-Gulf-of-Mexico.aspx>, or in NTL No. 2009-G04, “Significant OCS Sediment Resources in the GOM,” which may be found at <http://www.boem.gov/Regulations/Notices-To-Lessees/Notices-to-Lessees-and-Operators.aspx>.

(m) Below Seabed Operations. Bidders are advised that a right-of-use and easement has been approved for Mississippi Canyon, Blocks 723 and 767 and Green Canyon, Blocks 786-788 (which currently are unleased). Rights-of-use and easement have been granted for the blocks listed below to allow permanent mooring of floating production facilities. Oil and gas leases for these blocks will prohibit any activities including, but not limited to, the construction and use of structures, operation of drilling rigs, laying of pipelines, and/or anchoring, from occurring or being located on the seafloor or in the water column within the areas depicted by the maps included with Stipulation No. 9 within the document “Lease Stipulations” included in the Final NOS Package. Sub-seabed activities that are part of exploration, development, and production activities from outside the no-activity zones and associated 500-foot buffer zones may be allowed, including the use of directional drilling or other techniques.



Mississippi Canyon – 473, 919, 920, 921, 964, 650, 651, 694, 692, 735, 723, 767

Walker Ridge – 293, 294, 762, 763

Green Canyon – 786, 787, 788

(n) Commercial Waste Disposal Areas. Bidders are advised that an inactive commercial waste disposal site exists on all or portions of blocks in the Mississippi Canyon Area. This site is more particularly described as being 28°00'00"N to 28°10'00"N by 89°15'00"W to 89°30'00"W, as depicted on the map "Stipulations and Deferred Blocks" included in the Final NOS Package. It was established in the 1970s to facilitate the USEPA's permitting for the seafloor deposition of thousands of steel barrels containing chemical wastes. According to limited USEPA documentation, the chemical wastes consist mostly of chlorinated hydrocarbons and liquid metal salts. The exact location of the waste material is unknown because the geospatial data was not collected when the barrels were jettisoned. Hazards surveys are required before bottom-disturbing activities are approved in plans and permits. Hundreds of barrels have been detected during hazards surveys conducted on blocks over 10 miles away from the designated disposal site boundaries, making the actual disposal site area much larger than the USEPA-permitted site shown on the map. Therefore, lessees are advised that the blocks associated with the disposal site and adjacent blocks associated with the disposal site that are included in the sale should be considered potentially hazardous. Drilling and platform/pipeline placement may require precautions, such as avoidance upon identification and any other appropriate precautions.

(o) Air Quality Permits. Bidders are advised that section 328(a)(1) of the Clean Air Act requires the USEPA to establish requirements to control air pollution from OCS sources under its jurisdiction. Implementing regulations in 40 CFR part 55 apply to OCS sources in the Gulf of Mexico except those located westward of 87°30'W longitude, which are subject to BOEM regulations at 30 CFR part 550 subparts B and C. Therefore, lessees who plan activity eastward of 87°30'W longitude must consult with the USEPA.

Bidders are advised to refer to NTL No. 2009-N11, "Air Quality Jurisdiction on the OCS," effective December 4, 2009, located on BOEM's website at <http://www.boem.gov/Regulations/Notices-To-Lessees/Notices-to-Lessees-and-Operators.aspx>.

For more USEPA information, contact:

Ms. Kelly Fortin, Air Permits  
USEPA, Region 4, APTMD  
61 Forsyth Street SW  
Atlanta, Georgia 30303  
Telephone: (404) 562-9117  
E-mail: [fortin.kelly@epa.gov](mailto:fortin.kelly@epa.gov)



(p) Notice of Arrival on the Outer Continental Shelf. Bidders are advised that the USCG has published a Final Rule on the “Notice of Arrival on the Outer Continental Shelf” (76 FR 2254, January 13, 2011). This Final Rule, effective February 14, 2011, and codified at 33 CFR 146.405, implements provisions of the Security and Accountability for Every Port Act of 2006 and requires owners or operators of U.S. and foreign flag floating facilities, Mobile Offshore Drilling Units, and vessels to submit notice of arrival information to the National Vessel Movement Center (<http://www.nvmc.uscg.gov/NVMC/default.aspx>) prior to engaging in OCS activities (33 CFR part 146). Since publication of the Final Rule, the Coast Guard and Maritime Transportation Act of 2012 (Pub. L. No. 112-213) was signed into law by the President of the United States on December 20, 2012, and mandates that “the regulations required under section 109(a) of the Security and Accountability For Every Port Act of 2006 (33 U.S.C. 1223 note [Pub. L. No. 109-347, §109]) dealing with notice of arrival requirements for foreign vessels on the Outer Continental Shelf shall not apply to a vessel documented under section 12105 of title 46, United States Code, unless the vessel arrives from a foreign port or place” (Pub. L. No. 112-213, §704). For more information, contact:

LCDR Mike Lendvay  
CVC-2 Port State Control Oversight  
Telephone: (202) 372-1218  
[Michael.D.Lendvay@uscg.mil](mailto:Michael.D.Lendvay@uscg.mil)

(q) Gulf Islands National Seashore. Potential bidders are hereby notified that postlease plans submitted by lessees of whole and partial lease blocks located within the first 12 miles of Federal waters near the Gulf Islands National Seashore (State of Mississippi Barrier Island Chain Map – see page 11 of these ITLs) may be subject to additional review in order to minimize visual impacts from development operations on these blocks. BOEM will review and make decisions on a lessee’s plans for these blocks in accordance with applicable Federal law and regulations, and BOEM policies, to determine if visual impacts are expected to cause serious harm and if any additional mitigative action is required. Mitigations may include, but are not limited to, requested changes in location, modifications to design or direction of proposed structures, pursuing joint use of existing structures on neighboring blocks, changes in color design, or other plan modifications. BOEM may consult with the State of Mississippi and/or the State of Alabama and with the National Park Service, Southeast Regional Office, during such reviews as appropriate.

The following whole and partial blocks, shown on the enclosed map, are specifically identified for this ITL:

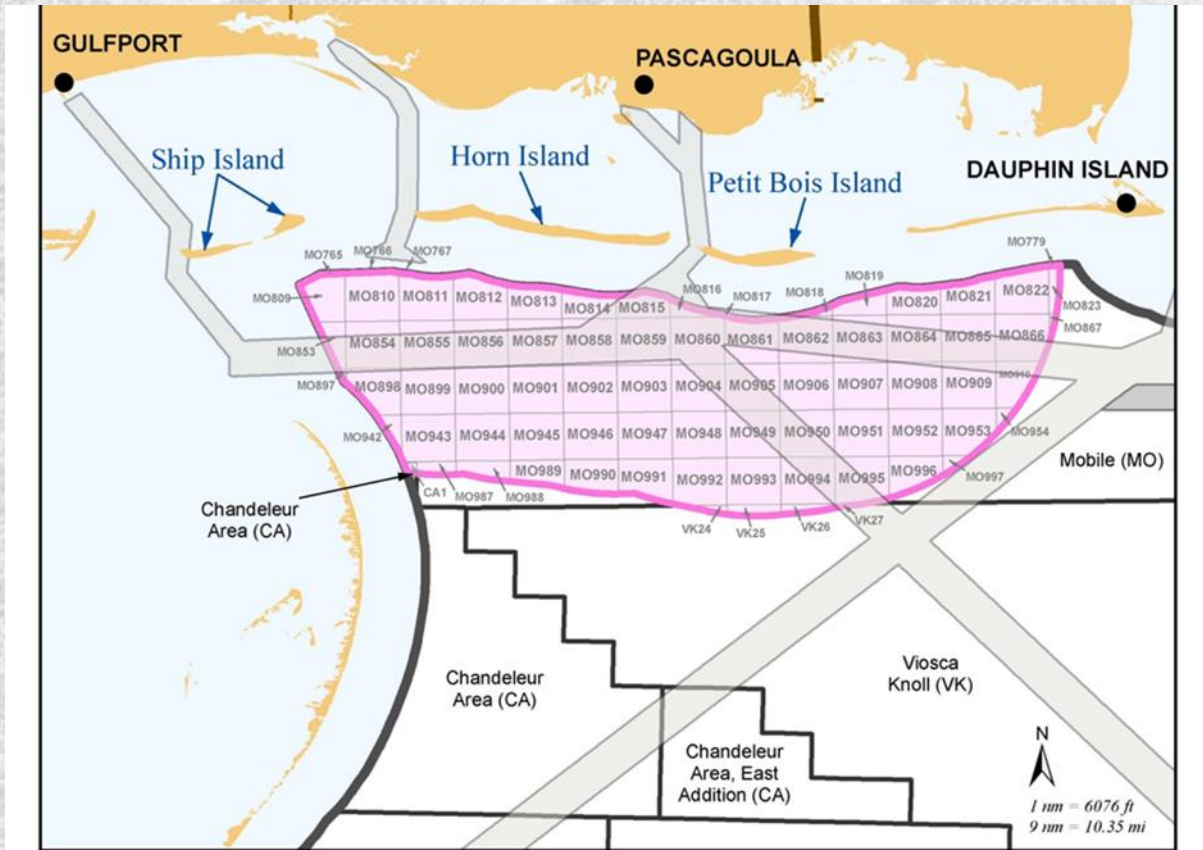
Chandeleur Area – 1

Mobile – 765-767, 778, 779, 809-823, 853-867, 897-910, 942-954, 987-997


Viosca Knoll – 24-27



# State of Mississippi Barrier Island Chain Map



- Federal OCS Blocks subject to GUI S ITL
- Anchorage
- Fairway
- OCS Blocks
- Planning Area Boundary
- Protraction Map Boundary



**BOEM**  
 BUREAU OF OCEAN ENERGY MANAGEMENT

MAS201400077

(r) Bidder/Lessee Notice Obligations Related to Criminal/Civil Charges and Offenses, Suspension, or Debarment

*A. Information a Bidder/Lessee Must Provide BOEM Related to Criminal/Civil Charges and Offenses, Suspension, or Debarment:* Under 2 CFR 180.335, before you submit a bid, you must notify the BOEM in writing, if you know that you:

- Are presently excluded or disqualified;
- Have been convicted within the preceding three years of any of the offenses listed in [2 CFR] 180.800(a) or had a civil judgment rendered against you for one of those offenses within that time period;
- Are presently indicted for or otherwise criminally or civilly charged by a governmental entity (Federal, State, or local) with commission of any of the offenses listed in [2 CFR] 180.800(a); or
- Have had one or more public transactions (Federal, State, or local) terminated within the preceding three years for cause or default.

Under 2 CFR 180.350, after you obtain a lease, you must notify BOEM in writing, if you learn that:

- You failed to disclose information earlier, as required by [2 CFR] 180.335; or
- Due to changed circumstances, you or any of the principals for the transaction now meet any of the criteria in [2 CFR] 180.335.

*B. Effect of a Conviction Under the Clean Air Act or the Clean Water Act on a Bidder/Lessee:* Under 2 CFR 1532.1110, if you are convicted of any offense described in [2 CFR] 1532.1105, you are automatically disqualified from eligibility to receive any [lease by award or assignment] (i.e., [a] covered transaction under subpart A through I of 2 CFR part 180, or prohibited awards under 48 CFR part 9, subpart 9.4), if you:

- Will perform any part of the transaction or award at the facility giving rise to your conviction (called the violating facility); and
- You own, lease, or supervise the violating facility.

**NOTE:** A conviction under 2 CFR 1532.1105 automatically disqualifying you from eligibility as described in 2 CFR 1532.1110 set forth in “B” above triggers the notice requirements in 2 CFR 180.335 and 180.350 set forth in “A” above.



**Gulf of Mexico Region Public Information Office**

**Bureau of Ocean Energy Management**

**1201 Elmwood Park Boulevard**

**New Orleans, Louisiana 70123-2394**

**Telephone: (504) 736-2519 or (800) 200-GULF**

**BOEM Gulf of Mexico Region website:**

<http://www.boem.gov/About-BOEM/BOEM-Regions/Gulf-of-Mexico-Region/Index.aspx>





---

---

# ***Leasing Activities Information***

**BOEM** U.S. Department of the Interior  
Bureau of Ocean Energy Management  
Gulf of Mexico Region  
BUREAU OF OCEAN ENERGY MANAGEMENT

---

---

## **LIST OF BLOCKS**

### **AVAILABLE FOR LEASING**

**REVISED February 27, 2014**  
**(79 FR 11125)**





UNITED STATES DEPARTMENT OF THE INTERIOR  
BUREAU OF OCEAN ENERGY MANAGEMENT  
GULF OF MEXICO REGION

21-FEB-2014

*List of Blocks Available for Leasing in Sale 231*

---

**Column Headings and Abbreviations used herein:**

**A/P - All or Portion of Block:**

A - All of Block is available for Leasing Consideration

P - Portion of Block is available for Leasing Consideration; Block may be partially leased or transected by an administrative boundary

**L - Newly Available Since Last Sale in This Planning Area:**

Y - Block is newly available for leasing (i.e. it was leased or otherwise unavailable in the last sale in this Planning Area)

N - Block was also offered for leasing in the last sale in this Planning Area

**Minimum Bid Per Acre** - Minimum Bonus Bid Amount Per Acre or Fraction Thereof

**Minimum Bid Per Block** - Minimum Bonus Bid Amount for this Block

**Rent Per Acre** - Rental Rate Per Acre or Fraction Thereof

**Bid System(s):**

RS20 - 0-<200m water depth; possible royalty suspension volume of 35 bcf for >=20,000 feet; 18 3/4% Royalty Rate

RS21 - 200-<400m water depth; possible royalty suspension volume of 35 bcf for >=20,000 feet; 18 3/4% Royalty Rate

R21 - 400-<800m water depth; 18 3/4% Royalty Rate

R22 - 800-<1600m water depth; 18 3/4% Royalty Rate

R23 - >1600m water depth; 18 3/4% Royalty Rate

**Stipulation(s): numbers denote the stipulation(s) listed below that will apply to a lease awarded on each tract.**

1 - TOPOGRAPHIC FEATURES

2 - LIVE BOTTOMS

3 - MILITARY AREAS

4 - EVACUATION

5 - COORDINATION

6 - ALABAMA STIPULATION

7 - LAW OF THE SEA

8 - PROTECTED SPECIES

9 - BELOW SEABED OPERATIONS

10 - AGREEMENT BETWEEN USA AND THE UNITED MEXICAN STATES CONCERNING TRANSBOUNDARY HYDROCARBON RESERVOIRS IN THE GOM

UNITED STATES DEPARTMENT OF THE INTERIOR  
 BUREAU OF OCEAN ENERGY MANAGEMENT  
 GULF OF MEXICO REGION  
*List of Blocks Available for Leasing*

SALE: 231  
 21-FEB-2014  
 PAGE: 1

Sale Number: 231

L	Map/Official Protraction Diagram (OPD) Name	Map/OPD Number	Block Number	A / P	Available Federal Acreage	Minimum Bid Per Acre	Lease Term	Minimum Bid Per Block	Rent Per Acre	Bid System	Stipulation(s)
Y	West Cameron Area	LA1	18	P	482.080000	\$25.00	5	\$12,075	\$7.00	RS20	8
Y	West Cameron Area	LA1	19	P	1,425.390000	\$25.00	5	\$35,650	\$7.00	RS20	8
Y	West Cameron Area	LA1	22	P	3,094.770000	\$25.00	5	\$77,375	\$7.00	RS20	8
N	West Cameron Area	LA1	23	P	3,323.630000	\$25.00	5	\$83,100	\$7.00	RS20	8
N	West Cameron Area	LA1	24	P	2,965.430000	\$25.00	5	\$74,150	\$7.00	RS20	8
N	West Cameron Area	LA1	25	P	1,027.360000	\$25.00	5	\$25,700	\$7.00	RS20	8
N	West Cameron Area	LA1	26	P	744.080000	\$25.00	5	\$18,625	\$7.00	RS20	8
Y	West Cameron Area	LA1	27	P	3,719.330000	\$25.00	5	\$93,000	\$7.00	RS20	8
N	West Cameron Area	LA1	28	P	3,811.360000	\$25.00	5	\$95,300	\$7.00	RS20	8
N	West Cameron Area	LA1	29	P	2,816.380000	\$25.00	5	\$70,425	\$7.00	RS20	8
N	West Cameron Area	LA1	30	P	1,311.160000	\$25.00	5	\$32,800	\$7.00	RS20	8
N	West Cameron Area	LA1	31	P	94.540000	\$25.00	5	\$2,375	\$7.00	RS20	8
N	West Cameron Area	LA1	34	P	4,506.450000	\$25.00	5	\$112,675	\$7.00	RS20	8
Y	West Cameron Area	LA1	35	P	4,687.500000	\$25.00	5	\$117,200	\$7.00	RS20	8
N	West Cameron Area	LA1	36	A	5,000.000000	\$25.00	5	\$125,000	\$7.00	RS20	8
N	West Cameron Area	LA1	37	A	5,000.000000	\$25.00	5	\$125,000	\$7.00	RS20	8
N	West Cameron Area	LA1	39	A	5,000.000000	\$25.00	5	\$125,000	\$7.00	RS20	8
Y	West Cameron Area	LA1	40	A	5,000.000000	\$25.00	5	\$125,000	\$7.00	RS20	8
N	West Cameron Area	LA1	41	A	5,000.000000	\$25.00	5	\$125,000	\$7.00	RS20	8
N	West Cameron Area	LA1	42	A	5,000.000000	\$25.00	5	\$125,000	\$7.00	RS20	8
N	West Cameron Area	LA1	43	A	5,000.000000	\$25.00	5	\$125,000	\$7.00	RS20	8
N	West Cameron Area	LA1	45	A	5,000.000000	\$25.00	5	\$125,000	\$7.00	RS20	8
N	West Cameron Area	LA1	47	P	3,750.000000	\$25.00	5	\$93,750	\$7.00	RS20	8
N	West Cameron Area	LA1	55	A	5,000.000000	\$25.00	5	\$125,000	\$7.00	RS20	8
Y	West Cameron Area	LA1	56	P	2,500.000000	\$25.00	5	\$62,500	\$7.00	RS20	8
N	West Cameron Area	LA1	58	A	5,000.000000	\$25.00	5	\$125,000	\$7.00	RS20	8
Y	West Cameron Area	LA1	62	A	5,000.000000	\$25.00	5	\$125,000	\$7.00	RS20	8
Y	West Cameron Area	LA1	64	A	5,000.000000	\$25.00	5	\$125,000	\$7.00	RS20	8
N	West Cameron Area	LA1	69	A	5,000.000000	\$25.00	5	\$125,000	\$7.00	RS20	8
N	West Cameron Area	LA1	70	A	5,000.000000	\$25.00	5	\$125,000	\$7.00	RS20	8
Y	West Cameron Area	LA1	74	A	5,000.000000	\$25.00	5	\$125,000	\$7.00	RS20	8

UNITED STATES DEPARTMENT OF THE INTERIOR  
 BUREAU OF OCEAN ENERGY MANAGEMENT  
 GULF OF MEXICO REGION

SALE: 231  
 21-FEB-2014  
 PAGE: 2

Sale Number: 231

*List of Blocks Available for Leasing*

L Map/Official Protraction Diagram (OPD) Name	Map/OPD Number	Block Number	A / P	Available Federal Acreage	Minimum Bid Per Acre	Lease Term	Minimum Bid Per Block	Rent Per Acre	Bid System	Stipulation(s)
N West Cameron Area	LA1	79	A	5,000.000000	\$25.00	5	\$125,000	\$7.00	RS20	8
N West Cameron Area	LA1	80	A	5,000.000000	\$25.00	5	\$125,000	\$7.00	RS20	8
N West Cameron Area	LA1	81	A	5,000.000000	\$25.00	5	\$125,000	\$7.00	RS20	8
Y West Cameron Area	LA1	82	A	5,000.000000	\$25.00	5	\$125,000	\$7.00	RS20	8
N West Cameron Area	LA1	83	A	5,000.000000	\$25.00	5	\$125,000	\$7.00	RS20	8
N West Cameron Area	LA1	90	A	5,000.000000	\$25.00	5	\$125,000	\$7.00	RS20	8
N West Cameron Area	LA1	91	A	5,000.000000	\$25.00	5	\$125,000	\$7.00	RS20	8
Y West Cameron Area	LA1	92	A	5,000.000000	\$25.00	5	\$125,000	\$7.00	RS20	8
Y West Cameron Area	LA1	93	A	5,000.000000	\$25.00	5	\$125,000	\$7.00	RS20	8
N West Cameron Area	LA1	94	A	5,000.000000	\$25.00	5	\$125,000	\$7.00	RS20	8
Y West Cameron Area	LA1	97	A	5,000.000000	\$25.00	5	\$125,000	\$7.00	RS20	8
Y West Cameron Area	LA1	101	A	5,000.000000	\$25.00	5	\$125,000	\$7.00	RS20	8
N West Cameron Area	LA1	103	A	5,000.000000	\$25.00	5	\$125,000	\$7.00	RS20	8
N West Cameron Area	LA1	104	A	5,000.000000	\$25.00	5	\$125,000	\$7.00	RS20	8
N West Cameron Area	LA1	105	A	5,000.000000	\$25.00	5	\$125,000	\$7.00	RS20	8
Y West Cameron Area	LA1	106	A	5,000.000000	\$25.00	5	\$125,000	\$7.00	RS20	8
N West Cameron Area	LA1	107	A	5,000.000000	\$25.00	5	\$125,000	\$7.00	RS20	8
N West Cameron Area	LA1	108	A	5,000.000000	\$25.00	5	\$125,000	\$7.00	RS20	8
Y West Cameron Area	LA1	109	A	5,000.000000	\$25.00	5	\$125,000	\$7.00	RS20	8
N West Cameron Area	LA1	112	A	5,000.000000	\$25.00	5	\$125,000	\$7.00	RS20	8
N West Cameron Area	LA1	113	A	5,000.000000	\$25.00	5	\$125,000	\$7.00	RS20	8
N West Cameron Area	LA1	114	A	5,000.000000	\$25.00	5	\$125,000	\$7.00	RS20	8
N West Cameron Area	LA1	115	A	5,000.000000	\$25.00	5	\$125,000	\$7.00	RS20	8
N West Cameron Area	LA1	117	A	5,000.000000	\$25.00	5	\$125,000	\$7.00	RS20	8
N West Cameron Area	LA1	118	A	5,000.000000	\$25.00	5	\$125,000	\$7.00	RS20	8
N West Cameron Area	LA1	128	A	5,000.000000	\$25.00	5	\$125,000	\$7.00	RS20	8
N West Cameron Area	LA1	129	A	5,000.000000	\$25.00	5	\$125,000	\$7.00	RS20	8
N West Cameron Area	LA1	131	A	5,000.000000	\$25.00	5	\$125,000	\$7.00	RS20	8
N West Cameron Area	LA1	132	A	5,000.000000	\$25.00	5	\$125,000	\$7.00	RS20	8
Y West Cameron Area	LA1	134	A	5,000.000000	\$25.00	5	\$125,000	\$7.00	RS20	8
N West Cameron Area	LA1	135	A	5,000.000000	\$25.00	5	\$125,000	\$7.00	RS20	8



UNITED STATES DEPARTMENT OF THE INTERIOR  
 BUREAU OF OCEAN ENERGY MANAGEMENT  
 GULF OF MEXICO REGION  
*List of Blocks Available for Leasing*

SALE: 231  
 21-FEB-2014  
 PAGE: 3

Sale Number: 231

L	Map/Official Protraction Diagram (OPD) Name	Map/OPD Number	Block Number	A / P	Available Federal Acreage	Minimum Bid Per Acre	Lease Term	Minimum Bid Per Block	Rent Per Acre	Bid System	Stipulation(s)
N	West Cameron Area	LA1	136	A	5,000.000000	\$25.00	5	\$125,000	\$7.00	RS20	8
Y	West Cameron Area	LA1	137	A	5,000.000000	\$25.00	5	\$125,000	\$7.00	RS20	8
N	West Cameron Area	LA1	138	A	5,000.000000	\$25.00	5	\$125,000	\$7.00	RS20	8
N	West Cameron Area	LA1	139	A	5,000.000000	\$25.00	5	\$125,000	\$7.00	RS20	8
N	West Cameron Area	LA1	140	A	5,000.000000	\$25.00	5	\$125,000	\$7.00	RS20	8
N	West Cameron Area	LA1	141	A	5,000.000000	\$25.00	5	\$125,000	\$7.00	RS20	8
N	West Cameron Area	LA1	143	A	5,000.000000	\$25.00	5	\$125,000	\$7.00	RS20	8
N	West Cameron Area	LA1	145	A	5,000.000000	\$25.00	5	\$125,000	\$7.00	RS20	8
Y	West Cameron Area	LA1	146	A	5,000.000000	\$25.00	5	\$125,000	\$7.00	RS20	8
Y	West Cameron Area	LA1	147	A	5,000.000000	\$25.00	5	\$125,000	\$7.00	RS20	8
N	West Cameron Area	LA1	151	A	5,000.000000	\$25.00	5	\$125,000	\$7.00	RS20	8
N	West Cameron Area	LA1	152	A	5,000.000000	\$25.00	5	\$125,000	\$7.00	RS20	8
Y	West Cameron Area	LA1	153	A	5,000.000000	\$25.00	5	\$125,000	\$7.00	RS20	8
N	West Cameron Area	LA1	166	A	5,000.000000	\$25.00	5	\$125,000	\$7.00	RS20	8
N	West Cameron Area	LA1	169	A	5,000.000000	\$25.00	5	\$125,000	\$7.00	RS20	8
Y	West Cameron Area	LA1	173	A	5,000.000000	\$25.00	5	\$125,000	\$7.00	RS20	8
N	West Cameron Area	LA1	174	A	5,000.000000	\$25.00	5	\$125,000	\$7.00	RS20	8
N	West Cameron Area	LA1	177	A	5,000.000000	\$25.00	5	\$125,000	\$7.00	RS20	8
N	West Cameron Area	LA1	179	A	5,000.000000	\$25.00	5	\$125,000	\$7.00	RS20	8
Y	West Cameron Area	LA1	181	P	2,500.000000	\$25.00	5	\$62,500	\$7.00	RS20	8
N	West Cameron Area	LA1	182	A	5,000.000000	\$25.00	5	\$125,000	\$7.00	RS20	8
N	West Cameron Area	LA1	184	A	5,000.000000	\$25.00	5	\$125,000	\$7.00	RS20	8
N	West Cameron Area	LA1	185	A	5,000.000000	\$25.00	5	\$125,000	\$7.00	RS20	8
N	West Cameron Area	LA1	186	A	5,000.000000	\$25.00	5	\$125,000	\$7.00	RS20	8
Y	West Cameron Area	LA1	187	A	5,000.000000	\$25.00	5	\$125,000	\$7.00	RS20	8
Y	West Cameron Area	LA1	188	A	5,000.000000	\$25.00	5	\$125,000	\$7.00	RS20	8
N	West Cameron Area	LA1	189	A	5,000.000000	\$25.00	5	\$125,000	\$7.00	RS20	8
Y	West Cameron Area	LA1	191	A	5,000.000000	\$25.00	5	\$125,000	\$7.00	RS20	8
N	West Cameron Area	LA1	192	A	5,000.000000	\$25.00	5	\$125,000	\$7.00	RS20	8
Y	West Cameron Area	LA1	193	A	5,000.000000	\$25.00	5	\$125,000	\$7.00	RS20	8
N	West Cameron Area	LA1	194	A	5,000.000000	\$25.00	5	\$125,000	\$7.00	RS20	8

UNITED STATES DEPARTMENT OF THE INTERIOR  
 BUREAU OF OCEAN ENERGY MANAGEMENT  
 GULF OF MEXICO REGION

SALE: 231  
 21-FEB-2014  
 PAGE: 4

Sale Number: 231

*List of Blocks Available for Leasing*

L	Map/Official Protraction Diagram (OPD) Name	Map/OPD Number	Block Number	A / P	Available Federal Acreage	Minimum Bid Per Acre	Lease Term	Minimum Bid Per Block	Rent Per Acre	Bid System	Stipulation(s)
Y	West Cameron Area	LA1	196	A	5,000.000000	\$25.00	5	\$125,000	\$7.00	RS20	8
N	West Cameron Area	LA1	199	A	5,000.000000	\$25.00	5	\$125,000	\$7.00	RS20	8
N	West Cameron Area	LA1	200	A	5,000.000000	\$25.00	5	\$125,000	\$7.00	RS20	8
N	West Cameron Area	LA1	201	A	5,000.000000	\$25.00	5	\$125,000	\$7.00	RS20	8
N	West Cameron Area	LA1	202	A	5,000.000000	\$25.00	5	\$125,000	\$7.00	RS20	8
N	West Cameron Area	LA1	203	A	5,000.000000	\$25.00	5	\$125,000	\$7.00	RS20	8
N	West Cameron Area	LA1	204	A	5,000.000000	\$25.00	5	\$125,000	\$7.00	RS20	8
N	West Cameron Area	LA1	205	A	5,000.000000	\$25.00	5	\$125,000	\$7.00	RS20	8
Y	West Cameron Area	LA1	207	A	5,000.000000	\$25.00	5	\$125,000	\$7.00	RS20	8
Y	West Cameron Area	LA1	208	A	5,000.000000	\$25.00	5	\$125,000	\$7.00	RS20	8
N	West Cameron Area	LA1	209	A	5,000.000000	\$25.00	5	\$125,000	\$7.00	RS20	8
N	West Cameron Area	LA1	211	A	5,000.000000	\$25.00	5	\$125,000	\$7.00	RS20	8
N	West Cameron Area	LA1	213	A	5,000.000000	\$25.00	5	\$125,000	\$7.00	RS20	8
N	West Cameron Area	LA1	214	A	5,000.000000	\$25.00	5	\$125,000	\$7.00	RS20	8
N	West Cameron Area	LA1	216	A	5,000.000000	\$25.00	5	\$125,000	\$7.00	RS20	8
N	West Cameron Area	LA1	217	A	5,000.000000	\$25.00	5	\$125,000	\$7.00	RS20	8
N	West Cameron Area	LA1	218	A	5,000.000000	\$25.00	5	\$125,000	\$7.00	RS20	8
N	West Cameron Area	LA1	219	A	5,000.000000	\$25.00	5	\$125,000	\$7.00	RS20	8
Y	West Cameron Area	LA1	220	A	5,000.000000	\$25.00	5	\$125,000	\$7.00	RS20	8
Y	West Cameron Area	LA1	221	A	5,000.000000	\$25.00	5	\$125,000	\$7.00	RS20	8
N	West Cameron Area	LA1	222	A	5,000.000000	\$25.00	5	\$125,000	\$7.00	RS20	8
N	West Cameron Area	LA1	223	A	5,000.000000	\$25.00	5	\$125,000	\$7.00	RS20	8
N	West Cameron Area	LA1	224	A	5,000.000000	\$25.00	5	\$125,000	\$7.00	RS20	8
N	West Cameron Area	LA1	226	A	5,000.000000	\$25.00	5	\$125,000	\$7.00	RS20	8
N	West Cameron Area	LA1	227	A	5,000.000000	\$25.00	5	\$125,000	\$7.00	RS20	8
N	West Cameron Area	LA1	229	A	5,000.000000	\$25.00	5	\$125,000	\$7.00	RS20	8
Y	West Cameron Area	LA1	230	A	5,000.000000	\$25.00	5	\$125,000	\$7.00	RS20	8
N	West Cameron Area	LA1	231	A	5,000.000000	\$25.00	5	\$125,000	\$7.00	RS20	8
N	West Cameron Area	LA1	232	A	5,000.000000	\$25.00	5	\$125,000	\$7.00	RS20	8
N	West Cameron Area	LA1	233	A	5,000.000000	\$25.00	5	\$125,000	\$7.00	RS20	8
N	West Cameron Area	LA1	234	A	5,000.000000	\$25.00	5	\$125,000	\$7.00	RS20	8

UNITED STATES DEPARTMENT OF THE INTERIOR  
 BUREAU OF OCEAN ENERGY MANAGEMENT  
 GULF OF MEXICO REGION

SALE: 231  
 21-FEB-2014  
 PAGE: 5

Sale Number: 231

*List of Blocks Available for Leasing*

L Map/Official Protraction Diagram (OPD) Name	Map/OPD Number	Block Number	A / P	Available Federal Acreage	Minimum Bid Per Acre	Lease Term	Minimum Bid Per Block	Rent Per Acre	Bid System	Stipulation(s)
N West Cameron Area	LA1	235	A	5,000.000000	\$25.00	5	\$125,000	\$7.00	RS20	8
N West Cameron Area	LA1	236	A	5,000.000000	\$25.00	5	\$125,000	\$7.00	RS20	3, 8
N West Cameron Area	LA1	237	A	5,000.000000	\$25.00	5	\$125,000	\$7.00	RS20	3, 8
N West Cameron Area	LA1	238	A	5,000.000000	\$25.00	5	\$125,000	\$7.00	RS20	3, 8
N West Cameron Area	LA1	239	A	5,000.000000	\$25.00	5	\$125,000	\$7.00	RS20	8
N West Cameron Area	LA1	240	A	5,000.000000	\$25.00	5	\$125,000	\$7.00	RS20	8
N West Cameron Area	LA1	241	A	5,000.000000	\$25.00	5	\$125,000	\$7.00	RS20	8
N West Cameron Area	LA1	242	A	5,000.000000	\$25.00	5	\$125,000	\$7.00	RS20	8
Y West Cameron Area	LA1	243	A	5,000.000000	\$25.00	5	\$125,000	\$7.00	RS20	8
N West Cameron Area	LA1	244	A	5,000.000000	\$25.00	5	\$125,000	\$7.00	RS20	8
Y West Cameron Area	LA1	245	A	5,000.000000	\$25.00	5	\$125,000	\$7.00	RS20	8
N West Cameron Area	LA1	246	A	5,000.000000	\$25.00	5	\$125,000	\$7.00	RS20	8
N West Cameron Area	LA1	247	A	5,000.000000	\$25.00	5	\$125,000	\$7.00	RS20	8
N West Cameron Area	LA1	248	A	5,000.000000	\$25.00	5	\$125,000	\$7.00	RS20	3, 8
N West Cameron Area	LA1	249	A	5,000.000000	\$25.00	5	\$125,000	\$7.00	RS20	3, 8
N West Cameron Area	LA1	250	A	5,000.000000	\$25.00	5	\$125,000	\$7.00	RS20	3, 8
N West Cameron Area	LA1	251	A	5,000.000000	\$25.00	5	\$125,000	\$7.00	RS20	3, 8
N West Cameron Area	LA1	252	A	5,000.000000	\$25.00	5	\$125,000	\$7.00	RS20	3, 8
N West Cameron Area	LA1	253	A	5,000.000000	\$25.00	5	\$125,000	\$7.00	RS20	3, 8
N West Cameron Area	LA1	254	A	5,000.000000	\$25.00	5	\$125,000	\$7.00	RS20	8
N West Cameron Area	LA1	255	A	5,000.000000	\$25.00	5	\$125,000	\$7.00	RS20	8
N West Cameron Area	LA1	256	A	5,000.000000	\$25.00	5	\$125,000	\$7.00	RS20	8
N West Cameron Area	LA1	257	A	5,000.000000	\$25.00	5	\$125,000	\$7.00	RS20	8
N West Cameron Area	LA1	258	A	5,000.000000	\$25.00	5	\$125,000	\$7.00	RS20	8
N West Cameron Area	LA1	259	A	5,000.000000	\$25.00	5	\$125,000	\$7.00	RS20	8
Y West Cameron Area	LA1	260	A	5,000.000000	\$25.00	5	\$125,000	\$7.00	RS20	3, 8
Y West Cameron Area	LA1	261	A	5,000.000000	\$25.00	5	\$125,000	\$7.00	RS20	3, 8
N West Cameron Area	LA1	262	A	5,000.000000	\$25.00	5	\$125,000	\$7.00	RS20	3, 8
N West Cameron Area	LA1	264	A	5,000.000000	\$25.00	5	\$125,000	\$7.00	RS20	3, 8
N West Cameron Area	LA1	267	A	5,000.000000	\$25.00	5	\$125,000	\$7.00	RS20	8
N West Cameron Area	LA1	268	A	5,000.000000	\$25.00	5	\$125,000	\$7.00	RS20	3, 8



UNITED STATES DEPARTMENT OF THE INTERIOR  
 BUREAU OF OCEAN ENERGY MANAGEMENT  
 GULF OF MEXICO REGION  
*List of Blocks Available for Leasing*

SALE: 231  
 21-FEB-2014  
 PAGE: 6

Sale Number: 231

L Map/Official Protraction Diagram (OPD) Name	Map/OPD Number	Block Number	A / P	Available Federal Acreage	Minimum Bid Per Acre	Lease Term	Minimum Bid Per Block	Rent Per Acre	Bid System	Stipulation(s)
N West Cameron Area	LA1	270	A	5,000.000000	\$25.00	5	\$125,000	\$7.00	RS20	3, 8
N West Cameron Area	LA1	271	A	5,000.000000	\$25.00	5	\$125,000	\$7.00	RS20	3, 8
N West Cameron Area	LA1	272	A	5,000.000000	\$25.00	5	\$125,000	\$7.00	RS20	3, 8
N West Cameron Area	LA1	273	A	5,000.000000	\$25.00	5	\$125,000	\$7.00	RS20	3, 8
N West Cameron Area	LA1	274	A	5,000.000000	\$25.00	5	\$125,000	\$7.00	RS20	3, 8
N West Cameron Area	LA1	275	A	5,000.000000	\$25.00	5	\$125,000	\$7.00	RS20	3, 8
N West Cameron Area	LA1	276	A	5,000.000000	\$25.00	5	\$125,000	\$7.00	RS20	3, 8
N West Cameron Area	LA1	277	A	5,000.000000	\$25.00	5	\$125,000	\$7.00	RS20	3, 8
N West Cameron Area	LA1	278	A	5,000.000000	\$25.00	5	\$125,000	\$7.00	RS20	3, 8
Y West Cameron Area	LA1	279	A	5,000.000000	\$25.00	5	\$125,000	\$7.00	RS20	3, 8
N West Cameron Area	LA1	281	A	5,000.000000	\$25.00	5	\$125,000	\$7.00	RS20	3, 8
N West Cameron Area	LA1	282	A	5,000.000000	\$25.00	5	\$125,000	\$7.00	RS20	3, 8
N West Cameron Area	LA1	283	A	5,000.000000	\$25.00	5	\$125,000	\$7.00	RS20	3, 8
N West Cameron Area	LA1	284	A	5,000.000000	\$25.00	5	\$125,000	\$7.00	RS20	3, 8
N West Cameron Area	LA1	285	A	5,000.000000	\$25.00	5	\$125,000	\$7.00	RS20	3, 8
N West Cameron Area	LA1	286	A	5,000.000000	\$25.00	5	\$125,000	\$7.00	RS20	3, 8
N West Cameron Area, West Addition	LA1A	154	A	5,000.000000	\$25.00	5	\$125,000	\$7.00	RS20	8
Y West Cameron Area, West Addition	LA1A	155	A	5,000.000000	\$25.00	5	\$125,000	\$7.00	RS20	8
N West Cameron Area, West Addition	LA1A	156	A	5,000.000000	\$25.00	5	\$125,000	\$7.00	RS20	8
N West Cameron Area, West Addition	LA1A	162	A	5,000.000000	\$25.00	5	\$125,000	\$7.00	RS20	8
Y West Cameron Area, West Addition	LA1A	164	A	5,000.000000	\$25.00	5	\$125,000	\$7.00	RS20	8
N West Cameron Area, West Addition	LA1A	288	A	5,000.000000	\$25.00	5	\$125,000	\$7.00	RS20	8
N West Cameron Area, West Addition	LA1A	289	A	5,000.000000	\$25.00	5	\$125,000	\$7.00	RS20	8
Y West Cameron Area, West Addition	LA1A	291	A	5,000.000000	\$25.00	5	\$125,000	\$7.00	RS20	8
N West Cameron Area, West Addition	LA1A	292	A	5,000.000000	\$25.00	5	\$125,000	\$7.00	RS20	8
Y West Cameron Area, West Addition	LA1A	294	A	5,000.000000	\$25.00	5	\$125,000	\$7.00	RS20	8
N West Cameron Area, West Addition	LA1A	299	A	5,000.000000	\$25.00	5	\$125,000	\$7.00	RS20	8
Y West Cameron Area, West Addition	LA1A	300	A	5,000.000000	\$25.00	5	\$125,000	\$7.00	RS20	8
N West Cameron Area, West Addition	LA1A	301	A	5,000.000000	\$25.00	5	\$125,000	\$7.00	RS20	8
N West Cameron Area, West Addition	LA1A	302	A	5,000.000000	\$25.00	5	\$125,000	\$7.00	RS20	8
N West Cameron Area, West Addition	LA1A	303	A	5,000.000000	\$25.00	5	\$125,000	\$7.00	RS20	8

UNITED STATES DEPARTMENT OF THE INTERIOR  
 BUREAU OF OCEAN ENERGY MANAGEMENT  
 GULF OF MEXICO REGION  
*List of Blocks Available for Leasing*

SALE: 231  
 21-FEB-2014  
 PAGE: 7

Sale Number: 231

L	Map/Official Protraction Diagram (OPD) Name	Map/OPD Number	Block Number	A / P	Available Federal Acreage	Minimum Bid Per Acre	Lease Term	Minimum Bid Per Block	Rent Per Acre	Bid System	Stipulation(s)
N	West Cameron Area, West Addition	L1A1A	304	A	5,000.000000	\$25.00	5	\$125,000	\$7.00	RS20	8
N	West Cameron Area, West Addition	L1A1A	305	A	5,000.000000	\$25.00	5	\$125,000	\$7.00	RS20	8
N	West Cameron Area, West Addition	L1A1A	306	A	5,000.000000	\$25.00	5	\$125,000	\$7.00	RS20	8
N	West Cameron Area, West Addition	L1A1A	311	A	5,000.000000	\$25.00	5	\$125,000	\$7.00	RS20	8
N	West Cameron Area, West Addition	L1A1A	312	A	5,000.000000	\$25.00	5	\$125,000	\$7.00	RS20	8
N	West Cameron Area, West Addition	L1A1A	313	A	5,000.000000	\$25.00	5	\$125,000	\$7.00	RS20	8
N	West Cameron Area, West Addition	L1A1A	314	A	5,000.000000	\$25.00	5	\$125,000	\$7.00	RS20	8
N	West Cameron Area, West Addition	L1A1A	315	A	5,000.000000	\$25.00	5	\$125,000	\$7.00	RS20	8
Y	West Cameron Area, West Addition	L1A1A	316	A	5,000.000000	\$25.00	5	\$125,000	\$7.00	RS20	8
N	West Cameron Area, West Addition	L1A1A	317	A	5,000.000000	\$25.00	5	\$125,000	\$7.00	RS20	8
N	West Cameron Area, West Addition	L1A1A	318	A	5,000.000000	\$25.00	5	\$125,000	\$7.00	RS20	8
N	West Cameron Area, West Addition	L1A1A	319	A	5,000.000000	\$25.00	5	\$125,000	\$7.00	RS20	8
N	West Cameron Area, West Addition	L1A1A	320	A	5,000.000000	\$25.00	5	\$125,000	\$7.00	RS20	8
N	West Cameron Area, West Addition	L1A1A	326	A	5,000.000000	\$25.00	5	\$125,000	\$7.00	RS20	8
N	West Cameron Area, West Addition	L1A1A	327	A	5,000.000000	\$25.00	5	\$125,000	\$7.00	RS20	8
N	West Cameron Area, West Addition	L1A1A	328	A	5,000.000000	\$25.00	5	\$125,000	\$7.00	RS20	8
N	West Cameron Area, West Addition	L1A1A	329	A	5,000.000000	\$25.00	5	\$125,000	\$7.00	RS20	8
Y	West Cameron Area, West Addition	L1A1A	330	A	5,000.000000	\$25.00	5	\$125,000	\$7.00	RS20	8
N	West Cameron Area, West Addition	L1A1A	331	A	5,000.000000	\$25.00	5	\$125,000	\$7.00	RS20	8
N	West Cameron Area, West Addition	L1A1A	332	A	5,000.000000	\$25.00	5	\$125,000	\$7.00	RS20	8
N	West Cameron Area, West Addition	L1A1A	333	A	5,000.000000	\$25.00	5	\$125,000	\$7.00	RS20	8
N	West Cameron Area, West Addition	L1A1A	334	A	5,000.000000	\$25.00	5	\$125,000	\$7.00	RS20	8
N	West Cameron Area, West Addition	L1A1A	335	A	5,000.000000	\$25.00	5	\$125,000	\$7.00	RS20	8
N	West Cameron Area, West Addition	L1A1A	342	A	5,000.000000	\$25.00	5	\$125,000	\$7.00	RS20	8
N	West Cameron Area, West Addition	L1A1A	343	A	5,000.000000	\$25.00	5	\$125,000	\$7.00	RS20	8
Y	West Cameron Area, West Addition	L1A1A	344	A	5,000.000000	\$25.00	5	\$125,000	\$7.00	RS20	8
N	West Cameron Area, West Addition	L1A1A	345	A	5,000.000000	\$25.00	5	\$125,000	\$7.00	RS20	8
N	West Cameron Area, West Addition	L1A1A	346	A	5,000.000000	\$25.00	5	\$125,000	\$7.00	RS20	8
N	West Cameron Area, West Addition	L1A1A	347	A	5,000.000000	\$25.00	5	\$125,000	\$7.00	RS20	8
N	West Cameron Area, West Addition	L1A1A	348	A	5,000.000000	\$25.00	5	\$125,000	\$7.00	RS20	8
N	West Cameron Area, West Addition	L1A1A	349	A	5,000.000000	\$25.00	5	\$125,000	\$7.00	RS20	8

UNITED STATES DEPARTMENT OF THE INTERIOR  
 BUREAU OF OCEAN ENERGY MANAGEMENT  
 GULF OF MEXICO REGION

SALE: 231  
 21-FEB-2014  
 PAGE: 8

Sale Number: 231

*List of Blocks Available for Leasing*

L	Map/Official Protraction Diagram (OPD) Name	Map/OPD Number	Block Number	A / P	Available Federal Acreage	Minimum Bid Per Acre	Lease Term	Minimum Bid Per Block	Rent Per Acre	Bid System	Stipulation(s)
N	West Cameron Area, West Addition	LA1A	350	A	5,000.000000	\$25.00	5	\$125,000	\$7.00	RS20	8
Y	West Cameron Area, West Addition	LA1A	351	A	5,000.000000	\$25.00	5	\$125,000	\$7.00	RS20	8
Y	West Cameron Area, West Addition	LA1A	352	A	5,000.000000	\$25.00	5	\$125,000	\$7.00	RS20	8
N	West Cameron Area, West Addition	LA1A	353	A	5,000.000000	\$25.00	5	\$125,000	\$7.00	RS20	8
N	West Cameron Area, West Addition	LA1A	361	A	5,000.000000	\$25.00	5	\$125,000	\$7.00	RS20	8
N	West Cameron Area, West Addition	LA1A	362	A	5,000.000000	\$25.00	5	\$125,000	\$7.00	RS20	8
N	West Cameron Area, West Addition	LA1A	363	A	5,000.000000	\$25.00	5	\$125,000	\$7.00	RS20	8
N	West Cameron Area, West Addition	LA1A	364	A	5,000.000000	\$25.00	5	\$125,000	\$7.00	RS20	8
N	West Cameron Area, West Addition	LA1A	365	A	5,000.000000	\$25.00	5	\$125,000	\$7.00	RS20	8
N	West Cameron Area, West Addition	LA1A	367	A	5,000.000000	\$25.00	5	\$125,000	\$7.00	RS20	8
N	West Cameron Area, West Addition	LA1A	368	A	5,000.000000	\$25.00	5	\$125,000	\$7.00	RS20	8
N	West Cameron Area, West Addition	LA1A	369	A	5,000.000000	\$25.00	5	\$125,000	\$7.00	RS20	8
N	West Cameron Area, West Addition	LA1A	370	A	5,000.000000	\$25.00	5	\$125,000	\$7.00	RS20	8
N	West Cameron Area, West Addition	LA1A	371	A	5,000.000000	\$25.00	5	\$125,000	\$7.00	RS20	8
N	West Cameron Area, West Addition	LA1A	372	A	5,000.000000	\$25.00	5	\$125,000	\$7.00	RS20	8
N	West Cameron Area, West Addition	LA1A	379	A	5,000.000000	\$25.00	5	\$125,000	\$7.00	RS20	8
N	West Cameron Area, West Addition	LA1A	380	A	5,000.000000	\$25.00	5	\$125,000	\$7.00	RS20	8
Y	West Cameron Area, West Addition	LA1A	381	A	5,000.000000	\$25.00	5	\$125,000	\$7.00	RS20	8
N	West Cameron Area, West Addition	LA1A	383	A	5,000.000000	\$25.00	5	\$125,000	\$7.00	RS20	3, 8
N	West Cameron Area, West Addition	LA1A	384	A	5,000.000000	\$25.00	5	\$125,000	\$7.00	RS20	3, 8
N	West Cameron Area, West Addition	LA1A	385	A	5,000.000000	\$25.00	5	\$125,000	\$7.00	RS20	3, 8
N	West Cameron Area, West Addition	LA1A	386	A	5,000.000000	\$25.00	5	\$125,000	\$7.00	RS20	3, 8
N	West Cameron Area, West Addition	LA1A	387	A	5,000.000000	\$25.00	5	\$125,000	\$7.00	RS20	3, 8
N	West Cameron Area, West Addition	LA1A	388	A	5,000.000000	\$25.00	5	\$125,000	\$7.00	RS20	3, 8
N	West Cameron Area, West Addition	LA1A	389	A	5,000.000000	\$25.00	5	\$125,000	\$7.00	RS20	3, 8
N	West Cameron Area, West Addition	LA1A	390	A	5,000.000000	\$25.00	5	\$125,000	\$7.00	RS20	3, 8
N	West Cameron Area, West Addition	LA1A	391	A	5,000.000000	\$25.00	5	\$125,000	\$7.00	RS20	3, 8
N	West Cameron Area, West Addition	LA1A	392	A	5,000.000000	\$25.00	5	\$125,000	\$7.00	RS20	8
N	West Cameron Area, West Addition	LA1A	403	A	5,000.000000	\$25.00	5	\$125,000	\$7.00	RS20	3, 8
N	West Cameron Area, West Addition	LA1A	404	A	5,000.000000	\$25.00	5	\$125,000	\$7.00	RS20	3, 8
N	West Cameron Area, West Addition	LA1A	405	A	5,000.000000	\$25.00	5	\$125,000	\$7.00	RS20	3, 8



UNITED STATES DEPARTMENT OF THE INTERIOR  
 BUREAU OF OCEAN ENERGY MANAGEMENT  
 GULF OF MEXICO REGION

SALE: 231  
 21-FEB-2014  
 PAGE: 9

Sale Number: 231

*List of Blocks Available for Leasing*

L	Map/Official Protraction Diagram (OPD) Name	Map/OPD Number	Block Number	A / P	Available Federal Acreage	Minimum Bid Per Acre	Lease Term	Minimum Bid Per Block	Rent Per Acre	Bid System	Stipulation(s)
N	West Cameron Area, West Addition	LA1A	406	A	5,000.000000	\$25.00	5	\$125,000	\$7.00	RS20	3, 8
N	West Cameron Area, West Addition	LA1A	407	A	5,000.000000	\$25.00	5	\$125,000	\$7.00	RS20	3, 8
N	West Cameron Area, West Addition	LA1A	408	A	5,000.000000	\$25.00	5	\$125,000	\$7.00	RS20	3, 8
N	West Cameron Area, West Addition	LA1A	409	A	5,000.000000	\$25.00	5	\$125,000	\$7.00	RS20	3, 8
N	West Cameron Area, West Addition	LA1A	410	A	5,000.000000	\$25.00	5	\$125,000	\$7.00	RS20	3, 8
N	West Cameron Area, West Addition	LA1A	411	A	5,000.000000	\$25.00	5	\$125,000	\$7.00	RS20	3, 8
N	West Cameron Area, West Addition	LA1A	412	A	5,000.000000	\$25.00	5	\$125,000	\$7.00	RS20	3, 8
N	West Cameron Area, West Addition	LA1A	413	A	5,000.000000	\$25.00	5	\$125,000	\$7.00	RS20	3, 8
N	West Cameron Area, West Addition	LA1A	415	A	5,000.000000	\$25.00	5	\$125,000	\$7.00	RS20	3, 8
N	West Cameron Area, West Addition	LA1A	425	A	5,000.000000	\$25.00	5	\$125,000	\$7.00	RS20	3, 8
N	West Cameron Area, West Addition	LA1A	426	A	5,000.000000	\$25.00	5	\$125,000	\$7.00	RS20	3, 8
N	West Cameron Area, West Addition	LA1A	427	A	5,000.000000	\$25.00	5	\$125,000	\$7.00	RS20	3, 8
N	West Cameron Area, West Addition	LA1A	428	A	5,000.000000	\$25.00	5	\$125,000	\$7.00	RS20	3, 8
N	West Cameron Area, West Addition	LA1A	429	A	5,000.000000	\$25.00	5	\$125,000	\$7.00	RS20	3, 8
N	West Cameron Area, West Addition	LA1A	430	A	5,000.000000	\$25.00	5	\$125,000	\$7.00	RS20	3, 8
Y	West Cameron Area, West Addition	LA1A	432	A	5,000.000000	\$25.00	5	\$125,000	\$7.00	RS20	3, 8
N	West Cameron Area, West Addition	LA1A	433	A	5,000.000000	\$25.00	5	\$125,000	\$7.00	RS20	3, 8
N	West Cameron Area, West Addition	LA1A	434	A	5,000.000000	\$25.00	5	\$125,000	\$7.00	RS20	3, 8
N	West Cameron Area, West Addition	LA1A	435	A	5,000.000000	\$25.00	5	\$125,000	\$7.00	RS20	3, 8
N	West Cameron Area, West Addition	LA1A	436	A	5,000.000000	\$25.00	5	\$125,000	\$7.00	RS20	3, 8
N	West Cameron Area, West Addition	LA1A	437	A	5,000.000000	\$25.00	5	\$125,000	\$7.00	RS20	3, 8
N	West Cameron Area, West Addition	LA1A	438	A	5,000.000000	\$25.00	5	\$125,000	\$7.00	RS20	3, 8
N	West Cameron Area, West Addition	LA1A	439	A	5,000.000000	\$25.00	5	\$125,000	\$7.00	RS20	3, 8
N	West Cameron Area, West Addition	LA1A	440	A	5,000.000000	\$25.00	5	\$125,000	\$7.00	RS20	3, 8
N	West Cameron Area, South Addition	LA1B	449	A	5,000.000000	\$25.00	5	\$125,000	\$7.00	RS20	3, 8
N	West Cameron Area, South Addition	LA1B	450	A	5,000.000000	\$25.00	5	\$125,000	\$7.00	RS20	3, 8
N	West Cameron Area, South Addition	LA1B	451	A	5,000.000000	\$25.00	5	\$125,000	\$7.00	RS20	3, 8
N	West Cameron Area, South Addition	LA1B	452	A	5,000.000000	\$25.00	5	\$125,000	\$7.00	RS20	3, 8
N	West Cameron Area, South Addition	LA1B	453	A	5,000.000000	\$25.00	5	\$125,000	\$7.00	RS20	3, 8
N	West Cameron Area, South Addition	LA1B	454	A	5,000.000000	\$25.00	5	\$125,000	\$7.00	RS20	3, 8
N	West Cameron Area, South Addition	LA1B	455	A	5,000.000000	\$25.00	5	\$125,000	\$7.00	RS20	3, 8

UNITED STATES DEPARTMENT OF THE INTERIOR  
 BUREAU OF OCEAN ENERGY MANAGEMENT  
 GULF OF MEXICO REGION

SALE: 231  
 21-FEB-2014  
 PAGE: 10

Sale Number: 231

*List of Blocks Available for Leasing*

L	Map/Official Protraction Diagram (OPD) Name	Map/OPD Number	Block Number	A / P	Available Federal Acreage	Minimum Bid Per Acre	Lease Term	Minimum Bid Per Block	Rent Per Acre	Bid System	Stipulation(s)
N	West Cameron Area, South Addition	LA1B	456	A	5,000.000000	\$25.00	5	\$125,000	\$7.00	RS20	3, 8
N	West Cameron Area, South Addition	LA1B	457	A	5,000.000000	\$25.00	5	\$125,000	\$7.00	RS20	3, 8
N	West Cameron Area, South Addition	LA1B	458	A	5,000.000000	\$25.00	5	\$125,000	\$7.00	RS20	3, 8
N	West Cameron Area, South Addition	LA1B	459	A	5,000.000000	\$25.00	5	\$125,000	\$7.00	RS20	3, 8
N	West Cameron Area, South Addition	LA1B	460	A	5,000.000000	\$25.00	5	\$125,000	\$7.00	RS20	3, 8
N	West Cameron Area, South Addition	LA1B	461	A	5,000.000000	\$25.00	5	\$125,000	\$7.00	RS20	3, 8
N	West Cameron Area, South Addition	LA1B	462	A	5,000.000000	\$25.00	5	\$125,000	\$7.00	RS20	3, 8
N	West Cameron Area, South Addition	LA1B	463	A	5,000.000000	\$25.00	5	\$125,000	\$7.00	RS20	3, 8
N	West Cameron Area, South Addition	LA1B	464	A	5,000.000000	\$25.00	5	\$125,000	\$7.00	RS20	3, 8
N	West Cameron Area, South Addition	LA1B	465	A	5,000.000000	\$25.00	5	\$125,000	\$7.00	RS20	3, 8
N	West Cameron Area, South Addition	LA1B	476	A	5,000.000000	\$25.00	5	\$125,000	\$7.00	RS20	3, 8
N	West Cameron Area, South Addition	LA1B	477	A	5,000.000000	\$25.00	5	\$125,000	\$7.00	RS20	3, 8
Y	West Cameron Area, South Addition	LA1B	478	A	5,000.000000	\$25.00	5	\$125,000	\$7.00	RS20	3, 8
N	West Cameron Area, South Addition	LA1B	479	A	5,000.000000	\$25.00	5	\$125,000	\$7.00	RS20	3, 8
N	West Cameron Area, South Addition	LA1B	480	A	5,000.000000	\$25.00	5	\$125,000	\$7.00	RS20	3, 8
N	West Cameron Area, South Addition	LA1B	481	A	5,000.000000	\$25.00	5	\$125,000	\$7.00	RS20	3, 8
N	West Cameron Area, South Addition	LA1B	482	A	5,000.000000	\$25.00	5	\$125,000	\$7.00	RS20	3, 8
N	West Cameron Area, South Addition	LA1B	483	A	5,000.000000	\$25.00	5	\$125,000	\$7.00	RS20	3, 8
N	West Cameron Area, South Addition	LA1B	484	A	5,000.000000	\$25.00	5	\$125,000	\$7.00	RS20	3, 8
N	West Cameron Area, South Addition	LA1B	486	A	5,000.000000	\$25.00	5	\$125,000	\$7.00	RS20	3, 8
N	West Cameron Area, South Addition	LA1B	488	A	5,000.000000	\$25.00	5	\$125,000	\$7.00	RS20	3, 8
N	West Cameron Area, South Addition	LA1B	489	A	5,000.000000	\$25.00	5	\$125,000	\$7.00	RS20	3, 8
Y	West Cameron Area, South Addition	LA1B	490	A	5,000.000000	\$25.00	5	\$125,000	\$7.00	RS20	3, 8
Y	West Cameron Area, South Addition	LA1B	491	A	5,000.000000	\$25.00	5	\$125,000	\$7.00	RS20	3, 8
N	West Cameron Area, South Addition	LA1B	502	A	5,000.000000	\$25.00	5	\$125,000	\$7.00	RS20	3, 8
N	West Cameron Area, South Addition	LA1B	503	A	5,000.000000	\$25.00	5	\$125,000	\$7.00	RS20	3, 8
N	West Cameron Area, South Addition	LA1B	505	A	5,000.000000	\$25.00	5	\$125,000	\$7.00	RS20	3, 8
N	West Cameron Area, South Addition	LA1B	506	A	5,000.000000	\$25.00	5	\$125,000	\$7.00	RS20	3, 8
N	West Cameron Area, South Addition	LA1B	508	A	5,000.000000	\$25.00	5	\$125,000	\$7.00	RS20	3, 8
N	West Cameron Area, South Addition	LA1B	509	A	5,000.000000	\$25.00	5	\$125,000	\$7.00	RS20	3, 8
N	West Cameron Area, South Addition	LA1B	510	A	5,000.000000	\$25.00	5	\$125,000	\$7.00	RS20	3, 8

UNITED STATES DEPARTMENT OF THE INTERIOR  
 BUREAU OF OCEAN ENERGY MANAGEMENT  
 GULF OF MEXICO REGION  
*List of Blocks Available for Leasing*

SALE: 231  
 21-FEB-2014  
 PAGE: 11

Sale Number: 231

L Map/Official Protraction Diagram (OPD) Name	Map/OPD Number	Block Number	A / P	Available Federal Acreage	Minimum Bid Per Acre	Lease Term	Minimum Bid Per Block	Rent Per Acre	Bid System	Stipulation(s)
N West Cameron Area, South Addition	LA1B	511	A	5,000.000000	\$25.00	5	\$125,000	\$7.00	RS20	3, 8
N West Cameron Area, South Addition	LA1B	512	A	5,000.000000	\$25.00	5	\$125,000	\$7.00	RS20	3, 8
N West Cameron Area, South Addition	LA1B	514	A	5,000.000000	\$25.00	5	\$125,000	\$7.00	RS20	3, 8
N West Cameron Area, South Addition	LA1B	515	A	5,000.000000	\$25.00	5	\$125,000	\$7.00	RS20	3, 8
N West Cameron Area, South Addition	LA1B	526	A	5,000.000000	\$25.00	5	\$125,000	\$7.00	RS20	3, 8
N West Cameron Area, South Addition	LA1B	527	A	5,000.000000	\$25.00	5	\$125,000	\$7.00	RS20	3, 8
N West Cameron Area, South Addition	LA1B	528	A	5,000.000000	\$25.00	5	\$125,000	\$7.00	RS20	3, 8
N West Cameron Area, South Addition	LA1B	529	A	5,000.000000	\$25.00	5	\$125,000	\$7.00	RS20	3, 8
N West Cameron Area, South Addition	LA1B	530	A	5,000.000000	\$25.00	5	\$125,000	\$7.00	RS20	3, 8
N West Cameron Area, South Addition	LA1B	531	A	5,000.000000	\$25.00	5	\$125,000	\$7.00	RS20	3, 8
N West Cameron Area, South Addition	LA1B	532	A	5,000.000000	\$25.00	5	\$125,000	\$7.00	RS20	3, 8
N West Cameron Area, South Addition	LA1B	533	A	5,000.000000	\$25.00	5	\$125,000	\$7.00	RS20	3, 8
N West Cameron Area, South Addition	LA1B	534	A	5,000.000000	\$25.00	5	\$125,000	\$7.00	RS20	3, 8
N West Cameron Area, South Addition	LA1B	535	A	5,000.000000	\$25.00	5	\$125,000	\$7.00	RS20	3, 8
N West Cameron Area, South Addition	LA1B	536	A	5,000.000000	\$25.00	5	\$125,000	\$7.00	RS20	3, 8
N West Cameron Area, South Addition	LA1B	537	A	5,000.000000	\$25.00	5	\$125,000	\$7.00	RS20	3, 8
N West Cameron Area, South Addition	LA1B	538	A	5,000.000000	\$25.00	5	\$125,000	\$7.00	RS20	3, 8
N West Cameron Area, South Addition	LA1B	539	A	5,000.000000	\$25.00	5	\$125,000	\$7.00	RS20	3, 8
N West Cameron Area, South Addition	LA1B	550	A	5,000.000000	\$25.00	5	\$125,000	\$7.00	RS20	3, 8
N West Cameron Area, South Addition	LA1B	551	A	5,000.000000	\$25.00	5	\$125,000	\$7.00	RS20	3, 8
Y West Cameron Area, South Addition	LA1B	553	A	5,000.000000	\$25.00	5	\$125,000	\$7.00	RS20	3, 8
N West Cameron Area, South Addition	LA1B	554	A	5,000.000000	\$25.00	5	\$125,000	\$7.00	RS20	3, 8
N West Cameron Area, South Addition	LA1B	555	A	5,000.000000	\$25.00	5	\$125,000	\$7.00	RS20	3, 8
N West Cameron Area, South Addition	LA1B	556	A	5,000.000000	\$25.00	5	\$125,000	\$7.00	RS20	3, 8
N West Cameron Area, South Addition	LA1B	557	A	5,000.000000	\$25.00	5	\$125,000	\$7.00	RS20	3, 8
N West Cameron Area, South Addition	LA1B	558	A	5,000.000000	\$25.00	5	\$125,000	\$7.00	RS20	3, 8
Y West Cameron Area, South Addition	LA1B	559	A	5,000.000000	\$25.00	5	\$125,000	\$7.00	RS20	3, 8
N West Cameron Area, South Addition	LA1B	560	A	5,000.000000	\$25.00	5	\$125,000	\$7.00	RS20	3, 8
N West Cameron Area, South Addition	LA1B	561	A	5,000.000000	\$25.00	5	\$125,000	\$7.00	RS20	3, 8
N West Cameron Area, South Addition	LA1B	562	A	5,000.000000	\$25.00	5	\$125,000	\$7.00	RS20	3, 8
N West Cameron Area, South Addition	LA1B	563	A	5,000.000000	\$25.00	5	\$125,000	\$7.00	RS20	3, 8



UNITED STATES DEPARTMENT OF THE INTERIOR  
 BUREAU OF OCEAN ENERGY MANAGEMENT  
 GULF OF MEXICO REGION

SALE: 231  
 21-FEB-2014  
 PAGE: 12

Sale Number: 231

*List of Blocks Available for Leasing*

L	Map/Official Protraction Diagram (OPD) Name	Map/OPD Number	Block Number	A / P	Available Federal Acreage	Minimum Bid Per Acre	Lease Term	Minimum Bid Per Block	Rent Per Acre	Bid System	Stipulation(s)
N	West Cameron Area, South Addition	LA1B	573	A	5,000.000000	\$25.00	5	\$125,000	\$7.00	RS20	3, 8
N	West Cameron Area, South Addition	LA1B	574	A	5,000.000000	\$25.00	5	\$125,000	\$7.00	RS20	3, 8
Y	West Cameron Area, South Addition	LA1B	575	A	5,000.000000	\$25.00	5	\$125,000	\$7.00	RS20	3, 8
N	West Cameron Area, South Addition	LA1B	577	A	5,000.000000	\$25.00	5	\$125,000	\$7.00	RS20	3, 8
N	West Cameron Area, South Addition	LA1B	578	A	5,000.000000	\$25.00	5	\$125,000	\$7.00	RS20	3, 8
N	West Cameron Area, South Addition	LA1B	581	A	5,000.000000	\$25.00	5	\$125,000	\$7.00	RS20	3, 8
N	West Cameron Area, South Addition	LA1B	582	A	5,000.000000	\$25.00	5	\$125,000	\$7.00	RS20	3, 8
N	West Cameron Area, South Addition	LA1B	583	A	5,000.000000	\$25.00	5	\$125,000	\$7.00	RS20	3, 8
N	West Cameron Area, South Addition	LA1B	584	A	5,000.000000	\$25.00	5	\$125,000	\$7.00	RS20	3, 8
N	West Cameron Area, South Addition	LA1B	585	A	5,000.000000	\$25.00	5	\$125,000	\$7.00	RS20	3, 8
N	West Cameron Area, South Addition	LA1B	586	A	5,000.000000	\$25.00	5	\$125,000	\$7.00	RS20	3, 8
N	West Cameron Area, South Addition	LA1B	595	A	5,000.000000	\$25.00	5	\$125,000	\$7.00	RS20	3, 8
N	West Cameron Area, South Addition	LA1B	596	A	5,000.000000	\$25.00	5	\$125,000	\$7.00	RS20	3, 8
N	West Cameron Area, South Addition	LA1B	597	A	5,000.000000	\$25.00	5	\$125,000	\$7.00	RS20	3, 8
N	West Cameron Area, South Addition	LA1B	598	A	5,000.000000	\$25.00	5	\$125,000	\$7.00	RS20	3, 8
N	West Cameron Area, South Addition	LA1B	599	A	5,000.000000	\$25.00	5	\$125,000	\$7.00	RS20	3, 8
N	West Cameron Area, South Addition	LA1B	600	A	5,000.000000	\$25.00	5	\$125,000	\$7.00	RS20	3, 8
N	West Cameron Area, South Addition	LA1B	601	A	5,000.000000	\$25.00	5	\$125,000	\$7.00	RS20	3, 8
N	West Cameron Area, South Addition	LA1B	602	A	5,000.000000	\$25.00	5	\$125,000	\$7.00	RS20	3, 8
N	West Cameron Area, South Addition	LA1B	603	A	5,000.000000	\$25.00	5	\$125,000	\$7.00	RS20	3, 8
N	West Cameron Area, South Addition	LA1B	604	A	5,000.000000	\$25.00	5	\$125,000	\$7.00	RS20	3, 8
N	West Cameron Area, South Addition	LA1B	605	A	5,000.000000	\$25.00	5	\$125,000	\$7.00	RS20	3, 8
N	West Cameron Area, South Addition	LA1B	606	A	5,000.000000	\$25.00	5	\$125,000	\$7.00	RS20	3, 8
N	West Cameron Area, South Addition	LA1B	607	A	5,000.000000	\$25.00	5	\$125,000	\$7.00	RS20	3, 8
N	West Cameron Area, South Addition	LA1B	608	A	5,000.000000	\$25.00	5	\$125,000	\$7.00	RS20	3, 8
N	West Cameron Area, South Addition	LA1B	609	A	5,000.000000	\$25.00	5	\$125,000	\$7.00	RS20	3, 8
Y	West Cameron Area, South Addition	LA1B	616	A	5,000.000000	\$25.00	5	\$125,000	\$7.00	RS20	3, 8
N	West Cameron Area, South Addition	LA1B	617	A	5,000.000000	\$25.00	5	\$125,000	\$7.00	RS20	3, 8
N	West Cameron Area, South Addition	LA1B	618	A	5,000.000000	\$25.00	5	\$125,000	\$7.00	RS20	3, 8
N	West Cameron Area, South Addition	LA1B	619	A	5,000.000000	\$25.00	5	\$125,000	\$7.00	RS20	3, 8
N	West Cameron Area, South Addition	LA1B	620	A	5,000.000000	\$25.00	5	\$125,000	\$7.00	RS20	3, 8

UNITED STATES DEPARTMENT OF THE INTERIOR  
 BUREAU OF OCEAN ENERGY MANAGEMENT  
 GULF OF MEXICO REGION  
*List of Blocks Available for Leasing*

SALE: 231  
 21-FEB-2014  
 PAGE: 13

Sale Number: 231

L	Map/Official Protraction Diagram (OPD) Name	Map/OPD Number	Block Number	A / P	Available Federal Acreage	Minimum Bid Per Acre	Lease Term	Minimum Bid Per Block	Rent Per Acre	Bid System	Stipulation(s)
N	West Cameron Area, South Addition	LA1B	621	A	5,000.000000	\$25.00	5	\$125,000	\$7.00	RS20	3, 8
N	West Cameron Area, South Addition	LA1B	622	A	5,000.000000	\$25.00	5	\$125,000	\$7.00	RS20	3, 8
N	West Cameron Area, South Addition	LA1B	623	A	5,000.000000	\$25.00	5	\$125,000	\$7.00	RS20	3, 8
N	West Cameron Area, South Addition	LA1B	625	A	5,000.000000	\$25.00	5	\$125,000	\$7.00	RS20	3, 8
N	West Cameron Area, South Addition	LA1B	626	A	5,000.000000	\$25.00	5	\$125,000	\$7.00	RS20	3, 8
N	West Cameron Area, South Addition	LA1B	627	A	5,000.000000	\$25.00	5	\$125,000	\$7.00	RS20	3, 8
N	West Cameron Area, South Addition	LA1B	628	A	5,000.000000	\$25.00	5	\$125,000	\$7.00	RS20	3, 8
N	West Cameron Area, South Addition	LA1B	629	A	5,000.000000	\$25.00	5	\$125,000	\$7.00	RS20	3, 8
N	West Cameron Area, South Addition	LA1B	630	A	5,000.000000	\$25.00	5	\$125,000	\$7.00	RS20	3, 8
N	West Cameron Area, South Addition	LA1B	631	A	5,000.000000	\$25.00	5	\$125,000	\$7.00	RS20	3, 8
N	West Cameron Area, South Addition	LA1B	636	A	5,000.000000	\$25.00	5	\$125,000	\$7.00	RS20	1, 3, 8
N	West Cameron Area, South Addition	LA1B	637	A	5,000.000000	\$25.00	5	\$125,000	\$7.00	RS20	1, 3, 8
N	West Cameron Area, South Addition	LA1B	638	A	5,000.000000	\$25.00	5	\$125,000	\$7.00	RS20	1, 3, 8
N	West Cameron Area, South Addition	LA1B	639	A	5,000.000000	\$25.00	5	\$125,000	\$7.00	RS20	3, 8
N	West Cameron Area, South Addition	LA1B	640	A	5,000.000000	\$25.00	5	\$125,000	\$7.00	RS20	3, 8
N	West Cameron Area, South Addition	LA1B	641	A	5,000.000000	\$25.00	5	\$125,000	\$7.00	RS20	3, 8
N	West Cameron Area, South Addition	LA1B	642	A	5,000.000000	\$25.00	5	\$125,000	\$7.00	RS20	3, 8
N	West Cameron Area, South Addition	LA1B	643	A	5,000.000000	\$25.00	5	\$125,000	\$7.00	RS20	3, 8
N	West Cameron Area, South Addition	LA1B	644	A	5,000.000000	\$25.00	5	\$125,000	\$7.00	RS20	3, 8
N	West Cameron Area, South Addition	LA1B	645	A	5,000.000000	\$25.00	5	\$125,000	\$7.00	RS20	1, 3, 8
N	West Cameron Area, South Addition	LA1B	646	A	5,000.000000	\$25.00	5	\$125,000	\$7.00	RS20	1, 3, 8
N	West Cameron Area, South Addition	LA1B	647	A	5,000.000000	\$25.00	5	\$125,000	\$7.00	RS20	3, 8
N	West Cameron Area, South Addition	LA1B	648	A	5,000.000000	\$25.00	5	\$125,000	\$7.00	RS20	1, 3, 8
N	West Cameron Area, South Addition	LA1B	649	A	5,000.000000	\$25.00	5	\$125,000	\$7.00	RS20	1, 3, 8
N	West Cameron Area, South Addition	LA1B	651	A	5,000.000000	\$25.00	5	\$125,000	\$7.00	RS20	1, 3, 8
N	West Cameron Area, South Addition	LA1B	658	A	5,000.000000	\$25.00	5	\$125,000	\$7.00	RS20	1, 3, 8
N	West Cameron Area, South Addition	LA1B	659	A	5,000.000000	\$25.00	5	\$125,000	\$7.00	RS20	1, 3, 8
N	West Cameron Area, South Addition	LA1B	660	A	5,000.000000	\$25.00	5	\$125,000	\$7.00	RS20	1, 3, 8
Y	East Cameron Area	LA2	2	P	2,413.790000	\$25.00	5	\$60,350	\$7.00	RS20	8
N	East Cameron Area	LA2	3	P	325.010000	\$25.00	5	\$8,150	\$7.00	RS20	8
N	East Cameron Area	LA2	8	P	270.860000	\$25.00	5	\$6,775	\$7.00	RS20	8

UNITED STATES DEPARTMENT OF THE INTERIOR  
 BUREAU OF OCEAN ENERGY MANAGEMENT  
 GULF OF MEXICO REGION  
*List of Blocks Available for Leasing*

SALE: 231  
 21-FEB-2014  
 PAGE: 14

Sale Number: 231

L	Map/Official Protraction Diagram (OPD) Name	Map/OPD Number	Block Number	A / P	Available Federal Acreage	Minimum Bid Per Acre	Lease Term	Minimum Bid Per Block	Rent Per Acre	Bid System	Stipulation(s)
N	East Cameron Area	LA2	9	P	1,087.880000	\$25.00	5	\$27,200	\$7.00	RS20	8
N	East Cameron Area	LA2	10	P	4,672.020000	\$25.00	5	\$116,825	\$7.00	RS20	8
Y	East Cameron Area	LA2	11	A	5,000.000000	\$25.00	5	\$125,000	\$7.00	RS20	8
N	East Cameron Area	LA2	13	A	5,000.000000	\$25.00	5	\$125,000	\$7.00	RS20	8
N	East Cameron Area	LA2	14	P	3,125.000000	\$25.00	5	\$78,125	\$7.00	RS20	8
N	East Cameron Area	LA2	20	P	94.270000	\$25.00	5	\$2,375	\$7.00	RS20	8
N	East Cameron Area	LA2	21	P	1,285.030000	\$25.00	5	\$32,150	\$7.00	RS20	8
N	East Cameron Area	LA2	27	A	5,000.000000	\$25.00	5	\$125,000	\$7.00	RS20	8
N	East Cameron Area	LA2	28	A	5,000.000000	\$25.00	5	\$125,000	\$7.00	RS20	8
N	East Cameron Area	LA2	29	A	5,000.000000	\$25.00	5	\$125,000	\$7.00	RS20	8
Y	East Cameron Area	LA2	32	A	5,000.000000	\$25.00	5	\$125,000	\$7.00	RS20	8
Y	East Cameron Area	LA2	34	A	5,000.000000	\$25.00	5	\$125,000	\$7.00	RS20	8
N	East Cameron Area	LA2	38	A	2,562.800000	\$25.00	5	\$64,075	\$7.00	RS20	8
N	East Cameron Area	LA2	40	A	5,000.000000	\$25.00	5	\$125,000	\$7.00	RS20	8
N	East Cameron Area	LA2	41	A	5,000.000000	\$25.00	5	\$125,000	\$7.00	RS20	8
N	East Cameron Area	LA2	42	A	5,000.000000	\$25.00	5	\$125,000	\$7.00	RS20	8
N	East Cameron Area	LA2	43	A	5,000.000000	\$25.00	5	\$125,000	\$7.00	RS20	8
Y	East Cameron Area	LA2	47	A	5,000.000000	\$25.00	5	\$125,000	\$7.00	RS20	8
N	East Cameron Area	LA2	49	A	5,000.000000	\$25.00	5	\$125,000	\$7.00	RS20	8
N	East Cameron Area	LA2	50	A	5,000.000000	\$25.00	5	\$125,000	\$7.00	RS20	8
N	East Cameron Area	LA2	51	A	5,000.000000	\$25.00	5	\$125,000	\$7.00	RS20	8
N	East Cameron Area	LA2	52	A	5,000.000000	\$25.00	5	\$125,000	\$7.00	RS20	8
N	East Cameron Area	LA2	53	A	5,000.000000	\$25.00	5	\$125,000	\$7.00	RS20	8
N	East Cameron Area	LA2	54	A	5,000.000000	\$25.00	5	\$125,000	\$7.00	RS20	8
N	East Cameron Area	LA2	55	A	2,506.700000	\$25.00	5	\$62,675	\$7.00	RS20	8
N	East Cameron Area	LA2	59	A	5,000.000000	\$25.00	5	\$125,000	\$7.00	RS20	8
N	East Cameron Area	LA2	60	A	5,000.000000	\$25.00	5	\$125,000	\$7.00	RS20	8
N	East Cameron Area	LA2	61	A	5,000.000000	\$25.00	5	\$125,000	\$7.00	RS20	8
N	East Cameron Area	LA2	62	A	5,000.000000	\$25.00	5	\$125,000	\$7.00	RS20	8
N	East Cameron Area	LA2	66	P	2,500.000000	\$25.00	5	\$62,500	\$7.00	RS20	8
N	East Cameron Area	LA2	67	A	5,000.000000	\$25.00	5	\$125,000	\$7.00	RS20	8



UNITED STATES DEPARTMENT OF THE INTERIOR  
 BUREAU OF OCEAN ENERGY MANAGEMENT  
 GULF OF MEXICO REGION

SALE: 231  
 21-FEB-2014  
 PAGE: 15

Sale Number: 231

List of Blocks Available for Leasing

L	Map/Official Protraction Diagram (OPD) Name	Map/OPD Number	Block Number	A / P	Available Federal Acreage	Minimum Bid Per Acre	Lease Term	Minimum Bid Per Block	Rent Per Acre	Bid System	Stipulation(s)
N	East Cameron Area	LA2	68	A	5,000.000000	\$25.00	5	\$125,000	\$7.00	RS20	8
N	East Cameron Area	LA2	69	A	5,000.000000	\$25.00	5	\$125,000	\$7.00	RS20	8
N	East Cameron Area	LA2	70	A	5,000.000000	\$25.00	5	\$125,000	\$7.00	RS20	8
N	East Cameron Area	LA2	73	A	2,394.500000	\$25.00	5	\$59,875	\$7.00	RS20	8
N	East Cameron Area	LA2	74	A	2,338.390000	\$25.00	5	\$58,475	\$7.00	RS20	8
N	East Cameron Area	LA2	76	A	5,000.000000	\$25.00	5	\$125,000	\$7.00	RS20	8
N	East Cameron Area	LA2	77	A	5,000.000000	\$25.00	5	\$125,000	\$7.00	RS20	8
N	East Cameron Area	LA2	78	A	5,000.000000	\$25.00	5	\$125,000	\$7.00	RS20	8
N	East Cameron Area	LA2	79	A	5,000.000000	\$25.00	5	\$125,000	\$7.00	RS20	8
N	East Cameron Area	LA2	80	A	5,000.000000	\$25.00	5	\$125,000	\$7.00	RS20	8
N	East Cameron Area	LA2	82	A	5,000.000000	\$25.00	5	\$125,000	\$7.00	RS20	8
N	East Cameron Area	LA2	83	A	5,000.000000	\$25.00	5	\$125,000	\$7.00	RS20	8
N	East Cameron Area	LA2	84	A	5,000.000000	\$25.00	5	\$125,000	\$7.00	RS20	8
N	East Cameron Area	LA2	85	A	5,000.000000	\$25.00	5	\$125,000	\$7.00	RS20	8
N	East Cameron Area	LA2	86	A	5,000.000000	\$25.00	5	\$125,000	\$7.00	RS20	8
N	East Cameron Area	LA2	87	A	5,000.000000	\$25.00	5	\$125,000	\$7.00	RS20	8
N	East Cameron Area	LA2	88	A	5,000.000000	\$25.00	5	\$125,000	\$7.00	RS20	8
N	East Cameron Area	LA2	89	A	5,000.000000	\$25.00	5	\$125,000	\$7.00	RS20	8
N	East Cameron Area	LA2	90	A	5,000.000000	\$25.00	5	\$125,000	\$7.00	RS20	8
N	East Cameron Area	LA2	91	A	2,282.290000	\$25.00	5	\$57,075	\$7.00	RS20	8
N	East Cameron Area	LA2	92	A	2,226.190000	\$25.00	5	\$55,675	\$7.00	RS20	8
N	East Cameron Area	LA2	93	A	5,000.000000	\$25.00	5	\$125,000	\$7.00	RS20	8
N	East Cameron Area	LA2	94	A	5,000.000000	\$25.00	5	\$125,000	\$7.00	RS20	8
N	East Cameron Area	LA2	95	A	5,000.000000	\$25.00	5	\$125,000	\$7.00	RS20	8
N	East Cameron Area	LA2	96	A	5,000.000000	\$25.00	5	\$125,000	\$7.00	RS20	8
N	East Cameron Area	LA2	97	A	5,000.000000	\$25.00	5	\$125,000	\$7.00	RS20	8
N	East Cameron Area	LA2	98	A	5,000.000000	\$25.00	5	\$125,000	\$7.00	RS20	8
N	East Cameron Area	LA2	99	A	5,000.000000	\$25.00	5	\$125,000	\$7.00	RS20	8
N	East Cameron Area	LA2	100	A	5,000.000000	\$25.00	5	\$125,000	\$7.00	RS20	8
N	East Cameron Area	LA2	101	A	5,000.000000	\$25.00	5	\$125,000	\$7.00	RS20	8
N	East Cameron Area	LA2	102	A	5,000.000000	\$25.00	5	\$125,000	\$7.00	RS20	8

UNITED STATES DEPARTMENT OF THE INTERIOR  
 BUREAU OF OCEAN ENERGY MANAGEMENT  
 GULF OF MEXICO REGION

SALE: 231  
 21-FEB-2014  
 PAGE: 16

Sale Number: 231

*List of Blocks Available for Leasing*

L	Map/Official Protraction Diagram (OPD) Name	Map/OPD Number	Block Number	A / P	Available Federal Acreage	Minimum Bid Per Acre	Lease Term	Minimum Bid Per Block	Rent Per Acre	Bid System	Stipulation(s)
N	East Cameron Area	LA2	103	A	5,000.000000	\$25.00	5	\$125,000	\$7.00	RS20	8
N	East Cameron Area	LA2	104	A	5,000.000000	\$25.00	5	\$125,000	\$7.00	RS20	8
N	East Cameron Area	LA2	105	A	5,000.000000	\$25.00	5	\$125,000	\$7.00	RS20	8
N	East Cameron Area	LA2	108	A	5,000.000000	\$25.00	5	\$125,000	\$7.00	RS20	8
N	East Cameron Area	LA2	109	A	2,170.090000	\$25.00	5	\$54,275	\$7.00	RS20	8
N	East Cameron Area	LA2	110	A	2,113.990000	\$25.00	5	\$52,850	\$7.00	RS20	8
N	East Cameron Area	LA2	111	A	5,000.000000	\$25.00	5	\$125,000	\$7.00	RS20	8
Y	East Cameron Area	LA2	112	A	5,000.000000	\$25.00	5	\$125,000	\$7.00	RS20	8
N	East Cameron Area	LA2	113	A	5,000.000000	\$25.00	5	\$125,000	\$7.00	RS20	8
N	East Cameron Area	LA2	114	A	5,000.000000	\$25.00	5	\$125,000	\$7.00	RS20	8
N	East Cameron Area	LA2	115	A	5,000.000000	\$25.00	5	\$125,000	\$7.00	RS20	8
N	East Cameron Area	LA2	116	A	5,000.000000	\$25.00	5	\$125,000	\$7.00	RS20	8
Y	East Cameron Area	LA2	117	A	5,000.000000	\$25.00	5	\$125,000	\$7.00	RS20	8
N	East Cameron Area	LA2	118	A	5,000.000000	\$25.00	5	\$125,000	\$7.00	RS20	8
Y	East Cameron Area	LA2	119	A	5,000.000000	\$25.00	5	\$125,000	\$7.00	RS20	3, 8
N	East Cameron Area	LA2	120	A	5,000.000000	\$25.00	5	\$125,000	\$7.00	RS20	3, 8
Y	East Cameron Area	LA2	121	A	5,000.000000	\$25.00	5	\$125,000	\$7.00	RS20	3, 8
N	East Cameron Area	LA2	122	A	5,000.000000	\$25.00	5	\$125,000	\$7.00	RS20	3, 8
N	East Cameron Area	LA2	123	A	5,000.000000	\$25.00	5	\$125,000	\$7.00	RS20	3, 8
N	East Cameron Area	LA2	125	A	5,000.000000	\$25.00	5	\$125,000	\$7.00	RS20	3, 8
N	East Cameron Area	LA2	126	A	5,000.000000	\$25.00	5	\$125,000	\$7.00	RS20	3, 8
N	East Cameron Area	LA2	127	A	2,057.880000	\$25.00	5	\$51,450	\$7.00	RS20	3, 8
N	East Cameron Area	LA2	128	A	2,001.780000	\$25.00	5	\$50,050	\$7.00	RS20	3, 8
N	East Cameron Area	LA2	129	A	5,000.000000	\$25.00	5	\$125,000	\$7.00	RS20	3, 8
N	East Cameron Area	LA2	130	A	5,000.000000	\$25.00	5	\$125,000	\$7.00	RS20	3, 8
N	East Cameron Area	LA2	131	A	5,000.000000	\$25.00	5	\$125,000	\$7.00	RS20	3, 8
N	East Cameron Area	LA2	132	A	5,000.000000	\$25.00	5	\$125,000	\$7.00	RS20	3, 8
N	East Cameron Area	LA2	133	A	5,000.000000	\$25.00	5	\$125,000	\$7.00	RS20	3, 8
N	East Cameron Area	LA2	134	A	5,000.000000	\$25.00	5	\$125,000	\$7.00	RS20	3, 8
N	East Cameron Area	LA2	135	A	5,000.000000	\$25.00	5	\$125,000	\$7.00	RS20	3, 8
N	East Cameron Area	LA2	136	A	5,000.000000	\$25.00	5	\$125,000	\$7.00	RS20	3, 8

UNITED STATES DEPARTMENT OF THE INTERIOR  
 BUREAU OF OCEAN ENERGY MANAGEMENT  
 GULF OF MEXICO REGION

SALE: 231  
 21-FEB-2014  
 PAGE: 17

Sale Number: 231

*List of Blocks Available for Leasing*

L Map/Official Protraction Diagram (OPD) Name	Map/OPD Number	Block Number	A / P	Available Federal Acreage	Minimum Bid	Lease Term	Minimum Bid	Rent	Bid System	Stipulation(s)
					Per Acre		Per Block	Per Acre		
N East Cameron Area	LA2	137	A	5,000.000000	\$25.00	5	\$125,000	\$7.00	RS20	3, 8
N East Cameron Area	LA2	138	A	5,000.000000	\$25.00	5	\$125,000	\$7.00	RS20	3, 8
N East Cameron Area	LA2	139	A	5,000.000000	\$25.00	5	\$125,000	\$7.00	RS20	3, 8
N East Cameron Area	LA2	140	A	5,000.000000	\$25.00	5	\$125,000	\$7.00	RS20	3, 8
N East Cameron Area	LA2	141	A	5,000.000000	\$25.00	5	\$125,000	\$7.00	RS20	3, 8
N East Cameron Area	LA2	142	A	5,000.000000	\$25.00	5	\$125,000	\$7.00	RS20	3, 8
N East Cameron Area	LA2	143	A	5,000.000000	\$25.00	5	\$125,000	\$7.00	RS20	3, 8
Y East Cameron Area	LA2	144	A	5,000.000000	\$25.00	5	\$125,000	\$7.00	RS20	3, 8
N East Cameron Area	LA2	145	A	1,945.680000	\$25.00	5	\$48,650	\$7.00	RS20	3, 8
N East Cameron Area	LA2	146	A	1,889.580000	\$25.00	5	\$47,250	\$7.00	RS20	3, 8
N East Cameron Area	LA2	147	A	5,000.000000	\$25.00	5	\$125,000	\$7.00	RS20	3, 8
N East Cameron Area	LA2	148	A	5,000.000000	\$25.00	5	\$125,000	\$7.00	RS20	3, 8
N East Cameron Area	LA2	149	A	5,000.000000	\$25.00	5	\$125,000	\$7.00	RS20	3, 8
N East Cameron Area	LA2	150	A	5,000.000000	\$25.00	5	\$125,000	\$7.00	RS20	3, 8
N East Cameron Area	LA2	151	A	5,000.000000	\$25.00	5	\$125,000	\$7.00	RS20	3, 8
N East Cameron Area	LA2	152	A	5,000.000000	\$25.00	5	\$125,000	\$7.00	RS20	3, 8
N East Cameron Area	LA2	153	A	5,000.000000	\$25.00	5	\$125,000	\$7.00	RS20	3, 8
N East Cameron Area	LA2	156	A	5,000.000000	\$25.00	5	\$125,000	\$7.00	RS20	3, 8
N East Cameron Area	LA2	158	A	5,000.000000	\$25.00	5	\$125,000	\$7.00	RS20	3, 8
N East Cameron Area	LA2	159	A	5,000.000000	\$25.00	5	\$125,000	\$7.00	RS20	3, 8
N East Cameron Area	LA2	160	P	2,500.000000	\$25.00	5	\$62,500	\$7.00	RS20	3, 8
N East Cameron Area	LA2	161	A	5,000.000000	\$25.00	5	\$125,000	\$7.00	RS20	3, 8
N East Cameron Area	LA2	162	A	5,000.000000	\$25.00	5	\$125,000	\$7.00	RS20	3, 8
N East Cameron Area	LA2	163	A	1,833.480000	\$25.00	5	\$45,850	\$7.00	RS20	3, 8
N East Cameron Area	LA2	164	A	1,777.370000	\$25.00	5	\$44,450	\$7.00	RS20	3, 8
N East Cameron Area	LA2	165	A	5,000.000000	\$25.00	5	\$125,000	\$7.00	RS20	3, 8
N East Cameron Area	LA2	166	A	5,000.000000	\$25.00	5	\$125,000	\$7.00	RS20	3, 8
N East Cameron Area	LA2	167	A	5,000.000000	\$25.00	5	\$125,000	\$7.00	RS20	3, 8
N East Cameron Area	LA2	168	A	5,000.000000	\$25.00	5	\$125,000	\$7.00	RS20	3, 8
N East Cameron Area	LA2	169	A	5,000.000000	\$25.00	5	\$125,000	\$7.00	RS20	3, 8
N East Cameron Area	LA2	170	A	5,000.000000	\$25.00	5	\$125,000	\$7.00	RS20	3, 8



UNITED STATES DEPARTMENT OF THE INTERIOR  
 BUREAU OF OCEAN ENERGY MANAGEMENT  
 GULF OF MEXICO REGION

SALE: 231  
 21-FEB-2014  
 PAGE: 18

Sale Number: 231

*List of Blocks Available for Leasing*

L Map/Official Protraction Diagram (OPD) Name	Map/OPD Number	Block Number	A / P	Available Federal Acreage	Minimum	Lease Term	Minimum	Rent	Bid System	Stipulation(s)
					Bid Per Acre		Bid Per Block	Per Acre		
N East Cameron Area	LA2	173	A	5,000.000000	\$25.00	5	\$125,000	\$7.00	RS20	3, 8
N East Cameron Area	LA2	174	A	5,000.000000	\$25.00	5	\$125,000	\$7.00	RS20	3, 8
N East Cameron Area	LA2	175	A	5,000.000000	\$25.00	5	\$125,000	\$7.00	RS20	3, 8
N East Cameron Area	LA2	176	A	5,000.000000	\$25.00	5	\$125,000	\$7.00	RS20	3, 8
N East Cameron Area	LA2	177	A	5,000.000000	\$25.00	5	\$125,000	\$7.00	RS20	3, 8
N East Cameron Area	LA2	180	A	5,000.000000	\$25.00	5	\$125,000	\$7.00	RS20	3, 8
N East Cameron Area	LA2	181	A	1,721.270000	\$25.00	5	\$43,050	\$7.00	RS20	3, 8
N East Cameron Area	LA2	182	A	1,665.170000	\$25.00	5	\$41,650	\$7.00	RS20	3, 8
N East Cameron Area	LA2	183	A	5,000.000000	\$25.00	5	\$125,000	\$7.00	RS20	3, 8
N East Cameron Area	LA2	184	A	5,000.000000	\$25.00	5	\$125,000	\$7.00	RS20	3, 8
N East Cameron Area	LA2	186	A	5,000.000000	\$25.00	5	\$125,000	\$7.00	RS20	3, 8
Y East Cameron Area	LA2	187	A	5,000.000000	\$25.00	5	\$125,000	\$7.00	RS20	3, 8
N East Cameron Area	LA2	188	A	5,000.000000	\$25.00	5	\$125,000	\$7.00	RS20	3, 8
N East Cameron Area	LA2	189	A	5,000.000000	\$25.00	5	\$125,000	\$7.00	RS20	3, 8
N East Cameron Area	LA2	191	A	5,000.000000	\$25.00	5	\$125,000	\$7.00	RS20	3, 8
N East Cameron Area	LA2	192	A	5,000.000000	\$25.00	5	\$125,000	\$7.00	RS20	3, 8
N East Cameron Area	LA2	193	A	5,000.000000	\$25.00	5	\$125,000	\$7.00	RS20	3, 8
N East Cameron Area	LA2	194	A	5,000.000000	\$25.00	5	\$125,000	\$7.00	RS20	3, 8
N East Cameron Area	LA2	195	A	5,000.000000	\$25.00	5	\$125,000	\$7.00	RS20	3, 8
N East Cameron Area	LA2	196	A	5,000.000000	\$25.00	5	\$125,000	\$7.00	RS20	3, 8
N East Cameron Area	LA2	197	A	5,000.000000	\$25.00	5	\$125,000	\$7.00	RS20	3, 8
N East Cameron Area	LA2	198	A	5,000.000000	\$25.00	5	\$125,000	\$7.00	RS20	3, 8
N East Cameron Area	LA2	199	A	1,609.070000	\$25.00	5	\$40,250	\$7.00	RS20	3, 8
N East Cameron Area	LA2	200	A	1,552.970000	\$25.00	5	\$38,825	\$7.00	RS20	3, 8
N East Cameron Area	LA2	201	A	5,000.000000	\$25.00	5	\$125,000	\$7.00	RS20	3, 8
N East Cameron Area	LA2	202	A	5,000.000000	\$25.00	5	\$125,000	\$7.00	RS20	3, 8
N East Cameron Area	LA2	203	A	5,000.000000	\$25.00	5	\$125,000	\$7.00	RS20	3, 8
N East Cameron Area	LA2	204	A	5,000.000000	\$25.00	5	\$125,000	\$7.00	RS20	3, 8
N East Cameron Area	LA2	205	A	5,000.000000	\$25.00	5	\$125,000	\$7.00	RS20	3, 8
N East Cameron Area	LA2	206	A	5,000.000000	\$25.00	5	\$125,000	\$7.00	RS20	3, 8
N East Cameron Area	LA2	208	A	5,000.000000	\$25.00	5	\$125,000	\$7.00	RS20	3, 8

UNITED STATES DEPARTMENT OF THE INTERIOR  
 BUREAU OF OCEAN ENERGY MANAGEMENT  
 GULF OF MEXICO REGION

SALE: 231  
 21-FEB-2014  
 PAGE: 19

Sale Number: 231

*List of Blocks Available for Leasing*

L	Map/Official Protraction Diagram (OPD) Name	Map/OPD Number	Block Number	A / P	Available Federal Acreage	Minimum Bid Per Acre	Lease Term	Minimum Bid Per Block	Rent Per Acre	Bid System	Stipulation(s)
N	East Cameron Area	LA2	209	A	5,000.000000	\$25.00	5	\$125,000	\$7.00	RS20	3, 8
N	East Cameron Area	LA2	210	A	5,000.000000	\$25.00	5	\$125,000	\$7.00	RS20	3, 8
N	East Cameron Area	LA2	211	A	5,000.000000	\$25.00	5	\$125,000	\$7.00	RS20	3, 8
N	East Cameron Area	LA2	212	A	5,000.000000	\$25.00	5	\$125,000	\$7.00	RS20	3, 8
N	East Cameron Area	LA2	214	A	5,000.000000	\$25.00	5	\$125,000	\$7.00	RS20	3, 8
N	East Cameron Area	LA2	215	A	5,000.000000	\$25.00	5	\$125,000	\$7.00	RS20	3, 8
N	East Cameron Area	LA2	216	A	5,000.000000	\$25.00	5	\$125,000	\$7.00	RS20	3, 8
N	East Cameron Area	LA2	217	A	1,496.860000	\$25.00	5	\$37,425	\$7.00	RS20	3, 8
N	East Cameron Area	LA2	218	A	1,440.760000	\$25.00	5	\$36,025	\$7.00	RS20	3, 8
N	East Cameron Area	LA2	220	A	5,000.000000	\$25.00	5	\$125,000	\$7.00	RS20	3, 8
N	East Cameron Area	LA2	221	A	5,000.000000	\$25.00	5	\$125,000	\$7.00	RS20	3, 8
N	East Cameron Area	LA2	223	A	5,000.000000	\$25.00	5	\$125,000	\$7.00	RS20	3, 8
N	East Cameron Area	LA2	224	A	5,000.000000	\$25.00	5	\$125,000	\$7.00	RS20	3, 8
N	East Cameron Area	LA2	225	A	5,000.000000	\$25.00	5	\$125,000	\$7.00	RS20	3, 8
N	East Cameron Area	LA2	226	A	5,000.000000	\$25.00	5	\$125,000	\$7.00	RS20	3, 8
N	East Cameron Area	LA2	227	A	5,000.000000	\$25.00	5	\$125,000	\$7.00	RS20	3, 8
N	East Cameron Area	LA2	228	A	5,000.000000	\$25.00	5	\$125,000	\$7.00	RS20	3, 8
N	East Cameron Area	LA2	231	A	5,000.000000	\$25.00	5	\$125,000	\$7.00	RS20	3, 8
N	East Cameron Area	LA2	232	A	5,000.000000	\$25.00	5	\$125,000	\$7.00	RS20	3, 8
N	East Cameron Area	LA2	233	A	5,000.000000	\$25.00	5	\$125,000	\$7.00	RS20	3, 8
N	East Cameron Area	LA2	234	A	5,000.000000	\$25.00	5	\$125,000	\$7.00	RS20	3, 8
N	East Cameron Area	LA2	235	A	1,384.660000	\$25.00	5	\$34,625	\$7.00	RS20	3, 8
N	East Cameron Area, South Addition	LA2A	236	A	3,828.540000	\$25.00	5	\$95,725	\$7.00	RS20	3, 8
N	East Cameron Area, South Addition	LA2A	237	A	2,500.000000	\$25.00	5	\$62,500	\$7.00	RS20	3, 8
N	East Cameron Area, South Addition	LA2A	238	A	5,000.000000	\$25.00	5	\$125,000	\$7.00	RS20	3, 8
N	East Cameron Area, South Addition	LA2A	239	A	5,000.000000	\$25.00	5	\$125,000	\$7.00	RS20	3, 8
N	East Cameron Area, South Addition	LA2A	241	A	5,000.000000	\$25.00	5	\$125,000	\$7.00	RS20	3, 8
N	East Cameron Area, South Addition	LA2A	244	A	5,000.000000	\$25.00	5	\$125,000	\$7.00	RS20	3, 8
N	East Cameron Area, South Addition	LA2A	245	A	5,000.000000	\$25.00	5	\$125,000	\$7.00	RS20	3, 8
N	East Cameron Area, South Addition	LA2A	247	A	5,000.000000	\$25.00	5	\$125,000	\$7.00	RS20	3, 8
N	East Cameron Area, South Addition	LA2A	248	A	5,000.000000	\$25.00	5	\$125,000	\$7.00	RS20	3, 8

UNITED STATES DEPARTMENT OF THE INTERIOR  
 BUREAU OF OCEAN ENERGY MANAGEMENT  
 GULF OF MEXICO REGION  
*List of Blocks Available for Leasing*

SALE: 231  
 21-FEB-2014  
 PAGE: 20

Sale Number: 231

L Map/Official Protraction Diagram (OPD) Name	Map/OPD Number	Block Number	A / P	Available Federal Acreage	Minimum Bid Per Acre	Lease Term	Minimum Bid Per Block	Rent Per Acre	Bid System	Stipulation(s)
N East Cameron Area, South Addition	LA2A	249	A	5,000.000000	\$25.00	5	\$125,000	\$7.00	RS20	3, 8
N East Cameron Area, South Addition	LA2A	250	A	5,000.000000	\$25.00	5	\$125,000	\$7.00	RS20	3, 8
N East Cameron Area, South Addition	LA2A	251	A	5,000.000000	\$25.00	5	\$125,000	\$7.00	RS20	3, 8
N East Cameron Area, South Addition	LA2A	252	A	2,500.000000	\$25.00	5	\$62,500	\$7.00	RS20	3, 8
N East Cameron Area, South Addition	LA2A	253	A	3,772.460000	\$25.00	5	\$94,325	\$7.00	RS20	3, 8
Y East Cameron Area, South Addition	LA2A	254	A	3,716.350000	\$25.00	5	\$92,925	\$7.00	RS20	3, 8
Y East Cameron Area, South Addition	LA2A	255	A	2,500.000000	\$25.00	5	\$62,500	\$7.00	RS20	3, 8
N East Cameron Area, South Addition	LA2A	256	A	5,000.000000	\$25.00	5	\$125,000	\$7.00	RS20	3, 8
N East Cameron Area, South Addition	LA2A	258	A	5,000.000000	\$25.00	5	\$125,000	\$7.00	RS20	3, 8
N East Cameron Area, South Addition	LA2A	259	A	5,000.000000	\$25.00	5	\$125,000	\$7.00	RS20	3, 8
N East Cameron Area, South Addition	LA2A	260	A	5,000.000000	\$25.00	5	\$125,000	\$7.00	RS20	3, 8
N East Cameron Area, South Addition	LA2A	262	A	5,000.000000	\$25.00	5	\$125,000	\$7.00	RS20	3, 8
N East Cameron Area, South Addition	LA2A	267	A	5,000.000000	\$25.00	5	\$125,000	\$7.00	RS20	3, 8
N East Cameron Area, South Addition	LA2A	268	A	5,000.000000	\$25.00	5	\$125,000	\$7.00	RS20	3, 8
N East Cameron Area, South Addition	LA2A	269	A	5,000.000000	\$25.00	5	\$125,000	\$7.00	RS20	3, 8
Y East Cameron Area, South Addition	LA2A	270	A	2,500.000000	\$25.00	5	\$62,500	\$7.00	RS20	3, 8
N East Cameron Area, South Addition	LA2A	271	A	3,660.250000	\$25.00	5	\$91,525	\$7.00	RS20	3, 8
N East Cameron Area, South Addition	LA2A	273	A	2,500.000000	\$25.00	5	\$62,500	\$7.00	RS20	3, 8
N East Cameron Area, South Addition	LA2A	274	A	5,000.000000	\$25.00	5	\$125,000	\$7.00	RS20	3, 8
N East Cameron Area, South Addition	LA2A	275	A	5,000.000000	\$25.00	5	\$125,000	\$7.00	RS20	3, 8
N East Cameron Area, South Addition	LA2A	276	A	5,000.000000	\$25.00	5	\$125,000	\$7.00	RS20	3, 8
N East Cameron Area, South Addition	LA2A	277	A	5,000.000000	\$25.00	5	\$125,000	\$7.00	RS20	3, 8
N East Cameron Area, South Addition	LA2A	279	A	5,000.000000	\$25.00	5	\$125,000	\$7.00	RS20	3, 8
N East Cameron Area, South Addition	LA2A	280	A	5,000.000000	\$25.00	5	\$125,000	\$7.00	RS20	3, 8
N East Cameron Area, South Addition	LA2A	281	A	5,000.000000	\$25.00	5	\$125,000	\$7.00	RS20	3, 8
N East Cameron Area, South Addition	LA2A	282	A	5,000.000000	\$25.00	5	\$125,000	\$7.00	RS20	3, 8
N East Cameron Area, South Addition	LA2A	283	A	5,000.000000	\$25.00	5	\$125,000	\$7.00	RS20	3, 8
N East Cameron Area, South Addition	LA2A	284	A	5,000.000000	\$25.00	5	\$125,000	\$7.00	RS20	3, 8
N East Cameron Area, South Addition	LA2A	285	A	5,000.000000	\$25.00	5	\$125,000	\$7.00	RS20	3, 8
N East Cameron Area, South Addition	LA2A	286	A	5,000.000000	\$25.00	5	\$125,000	\$7.00	RS20	3, 8
Y East Cameron Area, South Addition	LA2A	287	A	5,000.000000	\$25.00	5	\$125,000	\$7.00	RS20	3, 8



UNITED STATES DEPARTMENT OF THE INTERIOR  
 BUREAU OF OCEAN ENERGY MANAGEMENT  
 GULF OF MEXICO REGION

SALE: 231  
 21-FEB-2014  
 PAGE: 21

Sale Number: 231

*List of Blocks Available for Leasing*

L	Map/Official Protraction Diagram (OPD) Name	Map/OPD Number	Block Number	A / P	Available Federal Acreage	Minimum Bid Per Acre	Lease Term	Minimum Bid Per Block	Rent Per Acre	Bid System	Stipulation(s)
N	East Cameron Area, South Addition	LA2A	288	A	2,500.000000	\$25.00	5	\$62,500	\$7.00	RS20	3, 8
N	East Cameron Area, South Addition	LA2A	289	A	3,548.050000	\$25.00	5	\$88,725	\$7.00	RS20	3, 8
N	East Cameron Area, South Addition	LA2A	290	A	3,491.950000	\$25.00	5	\$87,300	\$7.00	RS20	3, 8
N	East Cameron Area, South Addition	LA2A	291	A	2,500.000000	\$25.00	5	\$62,500	\$7.00	RS20	3, 8
N	East Cameron Area, South Addition	LA2A	295	A	5,000.000000	\$25.00	5	\$125,000	\$7.00	RS20	3, 8
N	East Cameron Area, South Addition	LA2A	296	A	5,000.000000	\$25.00	5	\$125,000	\$7.00	RS20	3, 8
N	East Cameron Area, South Addition	LA2A	297	A	5,000.000000	\$25.00	5	\$125,000	\$7.00	RS20	3, 8
N	East Cameron Area, South Addition	LA2A	298	A	5,000.000000	\$25.00	5	\$125,000	\$7.00	RS20	3, 8
N	East Cameron Area, South Addition	LA2A	299	A	5,000.000000	\$25.00	5	\$125,000	\$7.00	RS20	3, 8
N	East Cameron Area, South Addition	LA2A	300	A	5,000.000000	\$25.00	5	\$125,000	\$7.00	RS20	3, 8
N	East Cameron Area, South Addition	LA2A	301	A	5,000.000000	\$25.00	5	\$125,000	\$7.00	RS20	3, 8
N	East Cameron Area, South Addition	LA2A	302	A	5,000.000000	\$25.00	5	\$125,000	\$7.00	RS20	3, 8
N	East Cameron Area, South Addition	LA2A	303	A	5,000.000000	\$25.00	5	\$125,000	\$7.00	RS20	3, 8
N	East Cameron Area, South Addition	LA2A	304	A	5,000.000000	\$25.00	5	\$125,000	\$7.00	RS20	3, 8
N	East Cameron Area, South Addition	LA2A	305	A	5,000.000000	\$25.00	5	\$125,000	\$7.00	RS20	3, 8
N	East Cameron Area, South Addition	LA2A	306	A	2,500.000000	\$25.00	5	\$62,500	\$7.00	RS20	3, 8
N	East Cameron Area, South Addition	LA2A	307	A	3,435.840000	\$25.00	5	\$85,900	\$7.00	RS20	3, 8
N	East Cameron Area, South Addition	LA2A	308	A	3,379.740000	\$25.00	5	\$84,500	\$7.00	RS20	3, 8
N	East Cameron Area, South Addition	LA2A	309	A	2,500.000000	\$25.00	5	\$62,500	\$7.00	RS20	3, 8
N	East Cameron Area, South Addition	LA2A	311	A	5,000.000000	\$25.00	5	\$125,000	\$7.00	RS20	3, 8
N	East Cameron Area, South Addition	LA2A	312	A	5,000.000000	\$25.00	5	\$125,000	\$7.00	RS20	3, 8
N	East Cameron Area, South Addition	LA2A	313	A	5,000.000000	\$25.00	5	\$125,000	\$7.00	RS20	3, 8
N	East Cameron Area, South Addition	LA2A	314	A	5,000.000000	\$25.00	5	\$125,000	\$7.00	RS20	3, 8
N	East Cameron Area, South Addition	LA2A	315	A	5,000.000000	\$25.00	5	\$125,000	\$7.00	RS20	3, 8
N	East Cameron Area, South Addition	LA2A	318	A	5,000.000000	\$25.00	5	\$125,000	\$7.00	RS20	3, 8
N	East Cameron Area, South Addition	LA2A	319	A	5,000.000000	\$25.00	5	\$125,000	\$7.00	RS20	3, 8
Y	East Cameron Area, South Addition	LA2A	320	A	5,000.000000	\$25.00	5	\$125,000	\$7.00	RS20	3, 8
Y	East Cameron Area, South Addition	LA2A	323	A	5,000.000000	\$25.00	5	\$125,000	\$7.00	RS20	3, 8
N	East Cameron Area, South Addition	LA2A	324	A	2,500.000000	\$25.00	5	\$62,500	\$7.00	RS20	3, 8
N	East Cameron Area, South Addition	LA2A	325	A	3,323.640000	\$25.00	5	\$83,100	\$7.00	RS20	3, 8
N	East Cameron Area, South Addition	LA2A	326	A	3,267.540000	\$25.00	5	\$81,700	\$7.00	RS20	3, 8

UNITED STATES DEPARTMENT OF THE INTERIOR  
 BUREAU OF OCEAN ENERGY MANAGEMENT  
 GULF OF MEXICO REGION  
*List of Blocks Available for Leasing*

SALE: 231  
 21-FEB-2014  
 PAGE: 22

Sale Number: 231

L	Map/Official Protraction Diagram (OPD) Name	Map/OPD Number	Block Number	A / P	Available Federal Acreage	Minimum Bid Per Acre	Lease Term	Minimum Bid Per Block	Rent Per Acre	Bid System	Stipulation(s)
N	East Cameron Area, South Addition	LA2A	327	A	2,500.000000	\$25.00	5	\$62,500	\$7.00	RS20	3, 8
N	East Cameron Area, South Addition	LA2A	329	A	5,000.000000	\$25.00	5	\$125,000	\$7.00	RS20	3, 8
Y	East Cameron Area, South Addition	LA2A	333	A	5,000.000000	\$25.00	5	\$125,000	\$7.00	RS20	3, 8
Y	East Cameron Area, South Addition	LA2A	336	A	5,000.000000	\$25.00	5	\$125,000	\$7.00	RS20	3, 8
N	East Cameron Area, South Addition	LA2A	337	A	5,000.000000	\$25.00	5	\$125,000	\$7.00	RS20	3, 8
N	East Cameron Area, South Addition	LA2A	340	A	5,000.000000	\$25.00	5	\$125,000	\$7.00	RS20	3, 8
N	East Cameron Area, South Addition	LA2A	341	A	5,000.000000	\$25.00	5	\$125,000	\$7.00	RS20	3, 8
N	East Cameron Area, South Addition	LA2A	342	A	2,500.000000	\$25.00	5	\$62,500	\$7.00	RS20	3, 8
N	East Cameron Area, South Addition	LA2A	343	A	3,211.440000	\$25.00	5	\$80,300	\$7.00	RS20	3, 8
N	East Cameron Area, South Addition	LA2A	347	A	5,000.000000	\$25.00	5	\$125,000	\$7.00	RS20	3, 8
N	East Cameron Area, South Addition	LA2A	350	A	5,000.000000	\$25.00	5	\$125,000	\$7.00	RS20	3, 8
N	East Cameron Area, South Addition	LA2A	351	A	5,000.000000	\$25.00	5	\$125,000	\$7.00	RS20	3, 8
N	East Cameron Area, South Addition	LA2A	353	A	5,000.000000	\$25.00	5	\$125,000	\$7.00	RS20	3, 8
N	East Cameron Area, South Addition	LA2A	354	A	5,000.000000	\$25.00	5	\$125,000	\$7.00	RS20	3, 8
N	East Cameron Area, South Addition	LA2A	355	A	5,000.000000	\$25.00	5	\$125,000	\$7.00	RS20	3, 8
N	East Cameron Area, South Addition	LA2A	356	A	5,000.000000	\$25.00	5	\$125,000	\$7.00	RS20	3, 8
N	East Cameron Area, South Addition	LA2A	358	A	5,000.000000	\$25.00	5	\$125,000	\$7.00	RS20	3, 8
N	East Cameron Area, South Addition	LA2A	359	A	5,000.000000	\$25.00	5	\$125,000	\$7.00	RS20	3, 8
N	East Cameron Area, South Addition	LA2A	361	A	3,099.230000	\$25.00	5	\$77,500	\$7.00	RS20	1, 3, 8
N	East Cameron Area, South Addition	LA2A	362	A	3,043.130000	\$25.00	5	\$76,100	\$7.00	RS20	1, 3, 8
N	East Cameron Area, South Addition	LA2A	363	A	2,500.000000	\$25.00	5	\$62,500	\$7.00	RS20	1, 3, 8
N	East Cameron Area, South Addition	LA2A	364	A	5,000.000000	\$25.00	5	\$125,000	\$7.00	RS20	3, 8
N	East Cameron Area, South Addition	LA2A	365	A	5,000.000000	\$25.00	5	\$125,000	\$7.00	RS20	3, 8
N	East Cameron Area, South Addition	LA2A	366	A	5,000.000000	\$25.00	5	\$125,000	\$7.00	RS20	3, 8
N	East Cameron Area, South Addition	LA2A	367	A	5,000.000000	\$25.00	5	\$125,000	\$7.00	RS20	3, 8
N	East Cameron Area, South Addition	LA2A	368	A	5,000.000000	\$25.00	5	\$125,000	\$7.00	RS20	3, 8
N	East Cameron Area, South Addition	LA2A	369	A	5,000.000000	\$25.00	5	\$125,000	\$7.00	RS20	3, 8
N	East Cameron Area, South Addition	LA2A	371	A	5,000.000000	\$25.00	5	\$125,000	\$7.00	RS20	3, 8
N	East Cameron Area, South Addition	LA2A	372	A	5,000.000000	\$25.00	5	\$125,000	\$7.00	RS20	3, 8
N	East Cameron Area, South Addition	LA2A	373	A	5,000.000000	\$25.00	5	\$125,000	\$7.00	RS20	3, 8
N	East Cameron Area, South Addition	LA2A	374	A	5,000.000000	\$25.00	5	\$125,000	\$7.00	RS20	3, 8

UNITED STATES DEPARTMENT OF THE INTERIOR  
 BUREAU OF OCEAN ENERGY MANAGEMENT  
 GULF OF MEXICO REGION

SALE: 231  
 21-FEB-2014  
 PAGE: 23

Sale Number: 231

*List of Blocks Available for Leasing*

L Map/Official Protraction Diagram (OPD) Name	Map/OPD Number	Block Number	A / P	Available Federal Acreage	Minimum Bid Per Acre	Lease Term	Minimum Bid Per Block	Rent Per Acre	Bid System	Stipulation(s)
N East Cameron Area, South Addition	LA2A	375	A	5,000.000000	\$25.00	5	\$125,000	\$7.00	RS20	3, 8
N East Cameron Area, South Addition	LA2A	376	A	5,000.000000	\$25.00	5	\$125,000	\$7.00	RS20	3, 8
N East Cameron Area, South Addition	LA2A	377	A	5,000.000000	\$25.00	5	\$125,000	\$7.00	RS20	1, 3, 8
N East Cameron Area, South Addition	LA2A	378	A	2,500.000000	\$25.00	5	\$62,500	\$7.00	RS20	1, 3, 8
N East Cameron Area, South Addition	LA2A	379	A	2,986.980000	\$25.00	5	\$74,675	\$7.00	RS20	1, 3, 8
N East Cameron Area, South Addition	LA2A	380	A	5,000.000000	\$25.00	5	\$125,000	\$7.00	RS20	3, 8
N Vermilion Area	LA3	11	P	1,715.270000	\$25.00	5	\$42,900	\$7.00	RS20	8
N Vermilion Area	LA3	12	P	87.880000	\$25.00	5	\$2,200	\$7.00	RS20	8
N Vermilion Area	LA3	15	P	57.130000	\$25.00	5	\$1,450	\$7.00	RS20	8
N Vermilion Area	LA3	16	P	805.810000	\$25.00	5	\$20,150	\$7.00	RS20	8
Y Vermilion Area	LA3	17	P	1,723.590000	\$25.00	5	\$43,100	\$7.00	RS20	8
N Vermilion Area	LA3	18	P	2,425.960000	\$25.00	5	\$60,650	\$7.00	RS20	8
N Vermilion Area	LA3	19	P	3,055.220000	\$25.00	5	\$76,400	\$7.00	RS20	8
Y Vermilion Area	LA3	26	P	4,646.010000	\$25.00	5	\$116,175	\$7.00	RS20	8
Y Vermilion Area	LA3	27	P	1,902.420000	\$25.00	5	\$47,575	\$7.00	RS20	8
Y Vermilion Area	LA3	28	P	3,380.240000	\$25.00	5	\$84,525	\$7.00	RS20	8
N Vermilion Area	LA3	29	P	4,415.980000	\$25.00	5	\$110,400	\$7.00	RS20	8
Y Vermilion Area	LA3	30	A	4,661.380000	\$25.00	5	\$116,550	\$7.00	RS20	8
Y Vermilion Area	LA3	34	P	625.000000	\$25.00	5	\$15,625	\$7.00	RS20	8
Y Vermilion Area	LA3	35	A	5,000.000000	\$25.00	5	\$125,000	\$7.00	RS20	8
Y Vermilion Area	LA3	36	P	625.000000	\$25.00	5	\$15,625	\$7.00	RS20	8
Y Vermilion Area	LA3	38	P	2,500.000000	\$25.00	5	\$62,500	\$7.00	RS20	8
N Vermilion Area	LA3	39	A	5,000.000000	\$25.00	5	\$125,000	\$7.00	RS20	8
Y Vermilion Area	LA3	41	A	4,251.120000	\$25.00	5	\$106,300	\$7.00	RS20	8
N Vermilion Area	LA3	42	A	5,000.000000	\$25.00	5	\$125,000	\$7.00	RS20	8
N Vermilion Area	LA3	43	A	5,000.000000	\$25.00	5	\$125,000	\$7.00	RS20	8
N Vermilion Area	LA3	44	A	5,000.000000	\$25.00	5	\$125,000	\$7.00	RS20	8
Y Vermilion Area	LA3	47	A	5,000.000000	\$25.00	5	\$125,000	\$7.00	RS20	8
Y Vermilion Area	LA3	48	A	5,000.000000	\$25.00	5	\$125,000	\$7.00	RS20	8
Y Vermilion Area	LA3	49	A	5,000.000000	\$25.00	5	\$125,000	\$7.00	RS20	8
Y Vermilion Area	LA3	54	A	5,000.000000	\$25.00	5	\$125,000	\$7.00	RS20	8



UNITED STATES DEPARTMENT OF THE INTERIOR  
 BUREAU OF OCEAN ENERGY MANAGEMENT  
 GULF OF MEXICO REGION

SALE: 231  
 21-FEB-2014  
 PAGE: 24

Sale Number: 231

*List of Blocks Available for Leasing*

L Map/Official Protraction Diagram (OPD) Name	Map/OPD Number	Block Number	A / P	Available Federal Acreage	Minimum	Lease Term	Minimum	Rent	Bid System	Stipulation(s)
					Bid Per Acre		Bid Per Block	Per Acre		
N Vermilion Area	LA3	55	A	5,000.000000	\$25.00	5	\$125,000	\$7.00	RS20	8
N Vermilion Area	LA3	57	A	5,000.000000	\$25.00	5	\$125,000	\$7.00	RS20	8
N Vermilion Area	LA3	58	A	5,000.000000	\$25.00	5	\$125,000	\$7.00	RS20	8
N Vermilion Area	LA3	59	A	5,000.000000	\$25.00	5	\$125,000	\$7.00	RS20	8
N Vermilion Area	LA3	61	A	4,307.220000	\$25.00	5	\$107,700	\$7.00	RS20	8
N Vermilion Area	LA3	62	A	4,363.320000	\$25.00	5	\$109,100	\$7.00	RS20	8
N Vermilion Area	LA3	63	A	5,000.000000	\$25.00	5	\$125,000	\$7.00	RS20	8
N Vermilion Area	LA3	64	A	5,000.000000	\$25.00	5	\$125,000	\$7.00	RS20	8
N Vermilion Area	LA3	65	A	5,000.000000	\$25.00	5	\$125,000	\$7.00	RS20	8
N Vermilion Area	LA3	66	A	5,000.000000	\$25.00	5	\$125,000	\$7.00	RS20	8
Y Vermilion Area	LA3	67	P	2,500.000000	\$25.00	5	\$62,500	\$7.00	RS20	8
N Vermilion Area	LA3	68	A	5,000.000000	\$25.00	5	\$125,000	\$7.00	RS20	8
N Vermilion Area	LA3	69	A	5,000.000000	\$25.00	5	\$125,000	\$7.00	RS20	8
N Vermilion Area	LA3	73	A	5,000.000000	\$25.00	5	\$125,000	\$7.00	RS20	8
Y Vermilion Area	LA3	74	A	5,000.000000	\$25.00	5	\$125,000	\$7.00	RS20	8
Y Vermilion Area	LA3	75	A	5,000.000000	\$25.00	5	\$125,000	\$7.00	RS20	8
N Vermilion Area	LA3	76	A	5,000.000000	\$25.00	5	\$125,000	\$7.00	RS20	8
N Vermilion Area	LA3	77	A	5,000.000000	\$25.00	5	\$125,000	\$7.00	RS20	8
N Vermilion Area	LA3	79	A	5,000.000000	\$25.00	5	\$125,000	\$7.00	RS20	8
N Vermilion Area	LA3	80	A	5,000.000000	\$25.00	5	\$125,000	\$7.00	RS20	8
Y Vermilion Area	LA3	81	A	4,419.430000	\$25.00	5	\$110,500	\$7.00	RS20	8
Y Vermilion Area	LA3	82	A	4,475.530000	\$25.00	5	\$111,900	\$7.00	RS20	8
N Vermilion Area	LA3	83	A	5,000.000000	\$25.00	5	\$125,000	\$7.00	RS20	8
N Vermilion Area	LA3	87	A	5,000.000000	\$25.00	5	\$125,000	\$7.00	RS20	8
N Vermilion Area	LA3	88	A	5,000.000000	\$25.00	5	\$125,000	\$7.00	RS20	8
N Vermilion Area	LA3	89	A	5,000.000000	\$25.00	5	\$125,000	\$7.00	RS20	8
N Vermilion Area	LA3	90	A	5,000.000000	\$25.00	5	\$125,000	\$7.00	RS20	8
N Vermilion Area	LA3	91	A	5,067.260000	\$25.00	5	\$126,700	\$7.00	RS20	8
N Vermilion Area	LA3	92	A	5,031.160000	\$25.00	5	\$125,800	\$7.00	RS20	8
N Vermilion Area	LA3	93	A	5,000.000000	\$25.00	5	\$125,000	\$7.00	RS20	8
N Vermilion Area	LA3	94	A	5,000.000000	\$25.00	5	\$125,000	\$7.00	RS20	8

UNITED STATES DEPARTMENT OF THE INTERIOR  
 BUREAU OF OCEAN ENERGY MANAGEMENT  
 GULF OF MEXICO REGION

SALE: 231  
 21-FEB-2014  
 PAGE: 25

Sale Number: 231

*List of Blocks Available for Leasing*

L Map/Official Protraction Diagram (OPD) Name	Map/OPD Number	Block Number	A / P	Available Federal Acreage	Minimum Bid Per Acre	Lease Term	Minimum Bid Per Block	Rent Per Acre	Bid System	Stipulation(s)
N Vermilion Area	LA3	95	A	5,000.000000	\$25.00	5	\$125,000	\$7.00	RS20	8
N Vermilion Area	LA3	97	A	5,000.000000	\$25.00	5	\$125,000	\$7.00	RS20	8
N Vermilion Area	LA3	100	A	5,000.000000	\$25.00	5	\$125,000	\$7.00	RS20	8
N Vermilion Area	LA3	101	A	4,531.630000	\$25.00	5	\$113,300	\$7.00	RS20	8
N Vermilion Area	LA3	102	A	4,587.730000	\$25.00	5	\$114,700	\$7.00	RS20	8
N Vermilion Area	LA3	103	A	5,000.000000	\$25.00	5	\$125,000	\$7.00	RS20	8
N Vermilion Area	LA3	104	A	5,000.000000	\$25.00	5	\$125,000	\$7.00	RS20	8
N Vermilion Area	LA3	105	A	5,000.000000	\$25.00	5	\$125,000	\$7.00	RS20	8
N Vermilion Area	LA3	106	A	5,000.000000	\$25.00	5	\$125,000	\$7.00	RS20	8
N Vermilion Area	LA3	107	A	5,000.000000	\$25.00	5	\$125,000	\$7.00	RS20	8
N Vermilion Area	LA3	108	A	5,000.000000	\$25.00	5	\$125,000	\$7.00	RS20	8
N Vermilion Area	LA3	109	A	5,000.000000	\$25.00	5	\$125,000	\$7.00	RS20	8
N Vermilion Area	LA3	110	A	5,000.000000	\$25.00	5	\$125,000	\$7.00	RS20	8
N Vermilion Area	LA3	111	A	4,995.060000	\$25.00	5	\$124,900	\$7.00	RS20	8
N Vermilion Area	LA3	112	A	4,958.960000	\$25.00	5	\$123,975	\$7.00	RS20	3, 8
N Vermilion Area	LA3	113	A	5,000.000000	\$25.00	5	\$125,000	\$7.00	RS20	3, 8
N Vermilion Area	LA3	116	A	5,000.000000	\$25.00	5	\$125,000	\$7.00	RS20	3, 8
N Vermilion Area	LA3	117	A	5,000.000000	\$25.00	5	\$125,000	\$7.00	RS20	3, 8
N Vermilion Area	LA3	118	A	5,000.000000	\$25.00	5	\$125,000	\$7.00	RS20	3, 8
N Vermilion Area	LA3	120	A	5,000.000000	\$25.00	5	\$125,000	\$7.00	RS20	3, 8
N Vermilion Area	LA3	121	A	4,643.830000	\$25.00	5	\$116,100	\$7.00	RS20	3, 8
N Vermilion Area	LA3	122	A	4,699.940000	\$25.00	5	\$117,500	\$7.00	RS20	3, 8
N Vermilion Area	LA3	123	A	5,000.000000	\$25.00	5	\$125,000	\$7.00	RS20	3, 8
N Vermilion Area	LA3	125	A	5,000.000000	\$25.00	5	\$125,000	\$7.00	RS20	3, 8
N Vermilion Area	LA3	126	A	5,000.000000	\$25.00	5	\$125,000	\$7.00	RS20	3, 8
N Vermilion Area	LA3	129	A	5,000.000000	\$25.00	5	\$125,000	\$7.00	RS20	3, 8
N Vermilion Area	LA3	130	A	5,000.000000	\$25.00	5	\$125,000	\$7.00	RS20	3, 8
N Vermilion Area	LA3	132	A	4,886.770000	\$25.00	5	\$122,175	\$7.00	RS20	3, 8
N Vermilion Area	LA3	133	A	5,000.000000	\$25.00	5	\$125,000	\$7.00	RS20	3, 8
N Vermilion Area	LA3	134	A	5,000.000000	\$25.00	5	\$125,000	\$7.00	RS20	3, 8
N Vermilion Area	LA3	135	A	5,000.000000	\$25.00	5	\$125,000	\$7.00	RS20	3, 8

UNITED STATES DEPARTMENT OF THE INTERIOR  
 BUREAU OF OCEAN ENERGY MANAGEMENT  
 GULF OF MEXICO REGION  
*List of Blocks Available for Leasing*

SALE: 231  
 21-FEB-2014  
 PAGE: 26

Sale Number: 231

L Map/Official Protraction Diagram (OPD) Name	Map/OPD Number	Block Number	A / P	Available Federal Acreage	Minimum Bid Per Acre	Lease Term	Minimum Bid Per Block	Rent Per Acre	Bid System	Stipulation(s)
N Vermilion Area	LA3	136	A	5,000.000000	\$25.00	5	\$125,000	\$7.00	RS20	3, 8
N Vermilion Area	LA3	137	A	5,000.000000	\$25.00	5	\$125,000	\$7.00	RS20	3, 8
N Vermilion Area	LA3	138	A	5,000.000000	\$25.00	5	\$125,000	\$7.00	RS20	3, 8
N Vermilion Area	LA3	139	A	5,000.000000	\$25.00	5	\$125,000	\$7.00	RS20	3, 8
N Vermilion Area	LA3	140	A	5,000.000000	\$25.00	5	\$125,000	\$7.00	RS20	3, 8
N Vermilion Area	LA3	141	A	4,756.040000	\$25.00	5	\$118,925	\$7.00	RS20	3, 8
N Vermilion Area	LA3	142	A	4,812.140000	\$25.00	5	\$120,325	\$7.00	RS20	3, 8
N Vermilion Area	LA3	143	A	5,000.000000	\$25.00	5	\$125,000	\$7.00	RS20	3, 8
Y Vermilion Area	LA3	144	A	5,000.000000	\$25.00	5	\$125,000	\$7.00	RS20	3, 8
N Vermilion Area	LA3	145	A	5,000.000000	\$25.00	5	\$125,000	\$7.00	RS20	3, 8
N Vermilion Area	LA3	147	A	5,000.000000	\$25.00	5	\$125,000	\$7.00	RS20	3, 8
N Vermilion Area	LA3	148	A	5,000.000000	\$25.00	5	\$125,000	\$7.00	RS20	3, 8
N Vermilion Area	LA3	149	A	5,000.000000	\$25.00	5	\$125,000	\$7.00	RS20	3, 8
N Vermilion Area	LA3	150	A	5,000.000000	\$25.00	5	\$125,000	\$7.00	RS20	3, 8
N Vermilion Area	LA3	151	A	4,850.670000	\$25.00	5	\$121,275	\$7.00	RS20	3, 8
N Vermilion Area	LA3	154	A	5,000.000000	\$25.00	5	\$125,000	\$7.00	RS20	3, 8
N Vermilion Area	LA3	155	A	5,000.000000	\$25.00	5	\$125,000	\$7.00	RS20	3, 8
N Vermilion Area	LA3	157	A	5,000.000000	\$25.00	5	\$125,000	\$7.00	RS20	3, 8
N Vermilion Area	LA3	158	A	5,000.000000	\$25.00	5	\$125,000	\$7.00	RS20	3, 8
Y Vermilion Area	LA3	159	A	5,000.000000	\$25.00	5	\$125,000	\$7.00	RS20	3, 8
N Vermilion Area	LA3	162	A	4,924.340000	\$25.00	5	\$123,125	\$7.00	RS20	3, 8
N Vermilion Area	LA3	166	A	5,000.000000	\$25.00	5	\$125,000	\$7.00	RS20	3, 8
N Vermilion Area	LA3	168	A	5,000.000000	\$25.00	5	\$125,000	\$7.00	RS20	3, 8
N Vermilion Area	LA3	169	A	5,000.000000	\$25.00	5	\$125,000	\$7.00	RS20	3, 8
N Vermilion Area	LA3	172	A	4,742.380000	\$25.00	5	\$118,575	\$7.00	RS20	3, 8
N Vermilion Area	LA3	173	A	5,000.000000	\$25.00	5	\$125,000	\$7.00	RS20	3, 8
N Vermilion Area	LA3	174	A	5,000.000000	\$25.00	5	\$125,000	\$7.00	RS20	3, 8
N Vermilion Area	LA3	175	A	5,000.000000	\$25.00	5	\$125,000	\$7.00	RS20	3, 8
N Vermilion Area	LA3	176	A	5,000.000000	\$25.00	5	\$125,000	\$7.00	RS20	3, 8
N Vermilion Area	LA3	177	A	5,000.000000	\$25.00	5	\$125,000	\$7.00	RS20	3, 8
N Vermilion Area	LA3	187	A	5,000.000000	\$25.00	5	\$125,000	\$7.00	RS20	3, 8



UNITED STATES DEPARTMENT OF THE INTERIOR  
 BUREAU OF OCEAN ENERGY MANAGEMENT  
 GULF OF MEXICO REGION

SALE: 231  
 21-FEB-2014  
 PAGE: 27

Sale Number: 231

*List of Blocks Available for Leasing*

L Map/Official Protraction Diagram (OPD) Name	Map/OPD Number	Block Number	A / P	Available Federal Acreage	Minimum Bid Per Acre	Lease Term	Minimum Bid Per Block	Rent Per Acre	Bid System	Stipulation(s)
N Vermilion Area	LA3	188	A	5,000.000000	\$25.00	5	\$125,000	\$7.00	RS20	3, 8
N Vermilion Area	LA3	189	A	5,000.000000	\$25.00	5	\$125,000	\$7.00	RS20	3, 8
N Vermilion Area	LA3	190	A	5,000.000000	\$25.00	5	\$125,000	\$7.00	RS20	3, 8
N Vermilion Area	LA3	192	A	4,670.180000	\$25.00	5	\$116,775	\$7.00	RS20	3, 8
N Vermilion Area	LA3	193	A	5,000.000000	\$25.00	5	\$125,000	\$7.00	RS20	3, 8
N Vermilion Area	LA3	194	A	5,000.000000	\$25.00	5	\$125,000	\$7.00	RS20	3, 8
N Vermilion Area	LA3	197	A	5,000.000000	\$25.00	5	\$125,000	\$7.00	RS20	3, 8
N Vermilion Area	LA3	198	A	5,000.000000	\$25.00	5	\$125,000	\$7.00	RS20	3, 8
N Vermilion Area	LA3	199	A	5,000.000000	\$25.00	5	\$125,000	\$7.00	RS20	3, 8
Y Vermilion Area	LA3	201	A	5,092.650000	\$25.00	5	\$127,325	\$7.00	RS20	3, 8
N Vermilion Area	LA3	202	A	5,148.750000	\$25.00	5	\$128,725	\$7.00	RS20	3, 8
N Vermilion Area	LA3	203	A	5,000.000000	\$25.00	5	\$125,000	\$7.00	RS20	3, 8
N Vermilion Area	LA3	204	A	5,000.000000	\$25.00	5	\$125,000	\$7.00	RS20	3, 8
N Vermilion Area	LA3	205	A	5,000.000000	\$25.00	5	\$125,000	\$7.00	RS20	3, 8
N Vermilion Area	LA3	206	A	5,000.000000	\$25.00	5	\$125,000	\$7.00	RS20	3, 8
N Vermilion Area	LA3	207	A	5,000.000000	\$25.00	5	\$125,000	\$7.00	RS20	3, 8
N Vermilion Area	LA3	208	A	5,000.000000	\$25.00	5	\$125,000	\$7.00	RS20	3, 8
N Vermilion Area	LA3	209	A	5,000.000000	\$25.00	5	\$125,000	\$7.00	RS20	3, 8
N Vermilion Area	LA3	210	A	5,000.000000	\$25.00	5	\$125,000	\$7.00	RS20	3, 8
N Vermilion Area	LA3	211	A	4,634.090000	\$25.00	5	\$115,875	\$7.00	RS20	3, 8
N Vermilion Area	LA3	212	A	4,597.990000	\$25.00	5	\$114,950	\$7.00	RS20	3, 8
N Vermilion Area	LA3	213	A	5,000.000000	\$25.00	5	\$125,000	\$7.00	RS20	3, 8
N Vermilion Area	LA3	216	A	5,000.000000	\$25.00	5	\$125,000	\$7.00	RS20	3, 8
N Vermilion Area	LA3	217	A	5,000.000000	\$25.00	5	\$125,000	\$7.00	RS20	3, 8
N Vermilion Area	LA3	218	A	5,000.000000	\$25.00	5	\$125,000	\$7.00	RS20	3, 8
N Vermilion Area	LA3	219	A	5,000.000000	\$25.00	5	\$125,000	\$7.00	RS20	3, 8
N Vermilion Area	LA3	220	A	5,000.000000	\$25.00	5	\$125,000	\$7.00	RS20	3, 8
N Vermilion Area	LA3	221	A	5,204.850000	\$25.00	5	\$130,125	\$7.00	RS20	3, 8
N Vermilion Area	LA3	222	A	5,260.950000	\$25.00	5	\$131,525	\$7.00	RS20	3, 8
N Vermilion Area	LA3	223	A	5,000.000000	\$25.00	5	\$125,000	\$7.00	RS20	3, 8
N Vermilion Area	LA3	224	A	5,000.000000	\$25.00	5	\$125,000	\$7.00	RS20	3, 8

UNITED STATES DEPARTMENT OF THE INTERIOR  
 BUREAU OF OCEAN ENERGY MANAGEMENT  
 GULF OF MEXICO REGION

SALE: 231  
 21-FEB-2014  
 PAGE: 28

Sale Number: 231

*List of Blocks Available for Leasing*

L Map/Official Protraction Diagram (OPD) Name	Map/OPD Number	Block Number	A / P	Available Federal Acreage	Minimum Bid Per Acre	Lease Term	Minimum Bid Per Block	Rent Per Acre	Bid System	Stipulation(s)
N Vermilion Area	LA3	226	P	3,281.250000	\$25.00	5	\$82,050	\$7.00	RS20	3, 8
N Vermilion Area	LA3	227	A	5,000.000000	\$25.00	5	\$125,000	\$7.00	RS20	3, 8
N Vermilion Area	LA3	228	A	5,000.000000	\$25.00	5	\$125,000	\$7.00	RS20	3, 8
N Vermilion Area	LA3	230	A	5,000.000000	\$25.00	5	\$125,000	\$7.00	RS20	3, 8
N Vermilion Area	LA3	231	A	4,561.890000	\$25.00	5	\$114,050	\$7.00	RS20	3, 8
N Vermilion Area	LA3	232	A	4,525.790000	\$25.00	5	\$113,150	\$7.00	RS20	3, 8
N Vermilion Area	LA3	233	A	5,000.000000	\$25.00	5	\$125,000	\$7.00	RS20	3, 8
N Vermilion Area	LA3	234	A	5,000.000000	\$25.00	5	\$125,000	\$7.00	RS20	3, 8
N Vermilion Area	LA3	235	A	5,000.000000	\$25.00	5	\$125,000	\$7.00	RS20	3, 8
N Vermilion Area	LA3	236	A	5,000.000000	\$25.00	5	\$125,000	\$7.00	RS20	3, 8
N Vermilion Area	LA3	237	A	5,000.000000	\$25.00	5	\$125,000	\$7.00	RS20	3, 8
N Vermilion Area	LA3	238	A	5,000.000000	\$25.00	5	\$125,000	\$7.00	RS20	3, 8
N Vermilion Area	LA3	239	A	5,000.000000	\$25.00	5	\$125,000	\$7.00	RS20	3, 8
N Vermilion Area	LA3	240	A	5,000.000000	\$25.00	5	\$125,000	\$7.00	RS20	3, 8
N Vermilion Area	LA3	241	A	5,317.060000	\$25.00	5	\$132,950	\$7.00	RS20	3, 8
N Vermilion Area	LA3	242	A	5,373.160000	\$25.00	5	\$134,350	\$7.00	RS20	3, 8
N Vermilion Area	LA3	243	A	5,000.000000	\$25.00	5	\$125,000	\$7.00	RS20	3, 8
N Vermilion Area	LA3	244	A	5,000.000000	\$25.00	5	\$125,000	\$7.00	RS20	3, 8
N Vermilion Area	LA3	246	A	5,000.000000	\$25.00	5	\$125,000	\$7.00	RS20	3, 8
N Vermilion Area	LA3	247	A	5,000.000000	\$25.00	5	\$125,000	\$7.00	RS20	3, 8
N Vermilion Area	LA3	248	A	5,000.000000	\$25.00	5	\$125,000	\$7.00	RS20	3, 8
N Vermilion Area	LA3	249	A	5,000.000000	\$25.00	5	\$125,000	\$7.00	RS20	3, 8
N Vermilion Area	LA3	250	A	5,000.000000	\$25.00	5	\$125,000	\$7.00	RS20	3, 8
N Vermilion Area, South Addition	LA3B	254	A	5,000.000000	\$25.00	5	\$125,000	\$7.00	RS20	3, 8
N Vermilion Area, South Addition	LA3B	257	A	5,000.000000	\$25.00	5	\$125,000	\$7.00	RS20	3, 8
N Vermilion Area, South Addition	LA3B	258	A	5,000.000000	\$25.00	5	\$125,000	\$7.00	RS20	3, 8
N Vermilion Area, South Addition	LA3B	259	A	5,000.000000	\$25.00	5	\$125,000	\$7.00	RS20	3, 8
N Vermilion Area, South Addition	LA3B	260	A	5,000.000000	\$25.00	5	\$125,000	\$7.00	RS20	3, 8
N Vermilion Area, South Addition	LA3B	263	A	5,000.000000	\$25.00	5	\$125,000	\$7.00	RS20	3, 8
N Vermilion Area, South Addition	LA3B	266	A	5,000.000000	\$25.00	5	\$125,000	\$7.00	RS20	3, 8
N Vermilion Area, South Addition	LA3B	267	P	2,500.000000	\$25.00	5	\$62,500	\$7.00	RS20	3, 8

UNITED STATES DEPARTMENT OF THE INTERIOR  
 BUREAU OF OCEAN ENERGY MANAGEMENT  
 GULF OF MEXICO REGION  
*List of Blocks Available for Leasing*

SALE: 231  
 21-FEB-2014  
 PAGE: 29

Sale Number: 231

L Map/Official Protraction Diagram (OPD) Name	Map/OPD Number	Block Number	A / P	Available Federal Acreage	Minimum Bid Per Acre	Lease Term	Minimum Bid Per Block	Rent Per Acre	Bid System	Stipulation(s)
N Vermilion Area, South Addition	LA3B	269	A	5,000.000000	\$25.00	5	\$125,000	\$7.00	RS20	3, 8
N Vermilion Area, South Addition	LA3B	270	A	5,000.000000	\$25.00	5	\$125,000	\$7.00	RS20	3, 8
N Vermilion Area, South Addition	LA3B	273	A	5,000.000000	\$25.00	5	\$125,000	\$7.00	RS20	3, 8
N Vermilion Area, South Addition	LA3B	274	A	5,000.000000	\$25.00	5	\$125,000	\$7.00	RS20	3, 8
N Vermilion Area, South Addition	LA3B	275	A	5,000.000000	\$25.00	5	\$125,000	\$7.00	RS20	3, 8
N Vermilion Area, South Addition	LA3B	277	A	5,000.000000	\$25.00	5	\$125,000	\$7.00	RS20	3, 8
N Vermilion Area, South Addition	LA3B	278	A	5,000.000000	\$25.00	5	\$125,000	\$7.00	RS20	3, 8
N Vermilion Area, South Addition	LA3B	280	A	5,000.000000	\$25.00	5	\$125,000	\$7.00	RS20	3, 8
N Vermilion Area, South Addition	LA3B	281	A	5,541.470000	\$25.00	5	\$138,550	\$7.00	RS20	3, 8
N Vermilion Area, South Addition	LA3B	283	A	5,000.000000	\$25.00	5	\$125,000	\$7.00	RS20	3, 8
N Vermilion Area, South Addition	LA3B	285	A	5,000.000000	\$25.00	5	\$125,000	\$7.00	RS20	1, 3, 8
N Vermilion Area, South Addition	LA3B	286	A	5,000.000000	\$25.00	5	\$125,000	\$7.00	RS20	1, 3, 8
N Vermilion Area, South Addition	LA3B	287	A	5,000.000000	\$25.00	5	\$125,000	\$7.00	RS20	3, 8
N Vermilion Area, South Addition	LA3B	288	A	5,000.000000	\$25.00	5	\$125,000	\$7.00	RS20	3, 8
N Vermilion Area, South Addition	LA3B	289	A	5,000.000000	\$25.00	5	\$125,000	\$7.00	RS20	3, 8
Y Vermilion Area, South Addition	LA3B	290	A	5,000.000000	\$25.00	5	\$125,000	\$7.00	RS20	3, 8
N Vermilion Area, South Addition	LA3B	291	A	4,345.300000	\$25.00	5	\$108,650	\$7.00	RS20	3, 8
N Vermilion Area, South Addition	LA3B	293	A	5,000.000000	\$25.00	5	\$125,000	\$7.00	RS20	3, 8
N Vermilion Area, South Addition	LA3B	294	A	5,000.000000	\$25.00	5	\$125,000	\$7.00	RS20	3, 8
N Vermilion Area, South Addition	LA3B	295	A	5,000.000000	\$25.00	5	\$125,000	\$7.00	RS20	3, 8
N Vermilion Area, South Addition	LA3B	296	A	5,000.000000	\$25.00	5	\$125,000	\$7.00	RS20	3, 8
N Vermilion Area, South Addition	LA3B	297	A	5,000.000000	\$25.00	5	\$125,000	\$7.00	RS20	1, 3, 8
N Vermilion Area, South Addition	LA3B	298	A	5,000.000000	\$25.00	5	\$125,000	\$7.00	RS20	1, 3, 8
N Vermilion Area, South Addition	LA3B	299	A	5,000.000000	\$25.00	5	\$125,000	\$7.00	RS20	1, 3, 8
N Vermilion Area, South Addition	LA3B	300	A	5,000.000000	\$25.00	5	\$125,000	\$7.00	RS20	1, 3, 8
N Vermilion Area, South Addition	LA3B	302	A	5,709.770000	\$25.00	5	\$142,750	\$7.00	RS20	3, 8
N Vermilion Area, South Addition	LA3B	303	A	5,000.000000	\$25.00	5	\$125,000	\$7.00	RS20	1, 3, 8
Y Vermilion Area, South Addition	LA3B	304	A	5,000.000000	\$25.00	5	\$125,000	\$7.00	RS20	1, 3, 8
N Vermilion Area, South Addition	LA3B	305	A	5,000.000000	\$25.00	5	\$125,000	\$7.00	RS20	1, 3, 8
N Vermilion Area, South Addition	LA3B	306	A	5,000.000000	\$25.00	5	\$125,000	\$7.00	RS20	1, 3, 8
N Vermilion Area, South Addition	LA3B	307	A	5,000.000000	\$25.00	5	\$125,000	\$7.00	RS20	3, 8

UNITED STATES DEPARTMENT OF THE INTERIOR  
 BUREAU OF OCEAN ENERGY MANAGEMENT  
 GULF OF MEXICO REGION  
*List of Blocks Available for Leasing*

SALE: 231  
 21-FEB-2014  
 PAGE: 30

Sale Number: 231

L Map/Official Protraction Diagram (OPD) Name	Map/OPD Number	Block Number	A / P	Available Federal Acreage	Minimum Bid Per Acre	Lease Term	Minimum Bid Per Block	Rent Per Acre	Bid System	Stipulation(s)
N Vermilion Area, South Addition	LA3B	308	A	5,000.000000	\$25.00	5	\$125,000	\$7.00	RS20	3, 8
N Vermilion Area, South Addition	LA3B	309	A	5,000.000000	\$25.00	5	\$125,000	\$7.00	RS20	3, 8
N Vermilion Area, South Addition	LA3B	310	A	5,000.000000	\$25.00	5	\$125,000	\$7.00	RS20	3, 8
N Vermilion Area, South Addition	LA3B	312	A	4,237.010000	\$25.00	5	\$105,950	\$7.00	RS20	3, 8
N Vermilion Area, South Addition	LA3B	315	A	5,000.000000	\$25.00	5	\$125,000	\$7.00	RS20	3, 8
N Vermilion Area, South Addition	LA3B	316	A	5,000.000000	\$25.00	5	\$125,000	\$7.00	RS20	3, 8
N Vermilion Area, South Addition	LA3B	318	A	5,000.000000	\$25.00	5	\$125,000	\$7.00	RS20	1, 3, 8
N Vermilion Area, South Addition	LA3B	319	A	5,000.000000	\$25.00	5	\$125,000	\$7.00	RS20	1, 3, 8
N Vermilion Area, South Addition	LA3B	320	A	5,000.000000	\$25.00	5	\$125,000	\$7.00	RS20	1, 3, 8
N Vermilion Area, South Addition	LA3B	321	A	2,500.000000	\$25.00	5	\$62,500	\$7.00	RS20	3, 8
N Vermilion Area, South Addition	LA3B	322	A	3,265.870000	\$25.00	5	\$81,650	\$7.00	RS20	3, 8
N Vermilion Area, South Addition	LA3B	323	A	3,321.980000	\$25.00	5	\$83,050	\$7.00	RS20	3, 8
N Vermilion Area, South Addition	LA3B	324	A	2,500.000000	\$25.00	5	\$62,500	\$7.00	RS20	3, 8
N Vermilion Area, South Addition	LA3B	327	A	5,000.000000	\$25.00	5	\$125,000	\$7.00	RS20	3, 8
N Vermilion Area, South Addition	LA3B	328	A	5,000.000000	\$25.00	5	\$125,000	\$7.00	RS20	3, 8
N Vermilion Area, South Addition	LA3B	329	A	5,000.000000	\$25.00	5	\$125,000	\$7.00	RS20	3, 8
N Vermilion Area, South Addition	LA3B	330	A	5,000.000000	\$25.00	5	\$125,000	\$7.00	RS20	3, 8
N Vermilion Area, South Addition	LA3B	333	A	4,200.910000	\$25.00	5	\$105,025	\$7.00	RS20	3, 8
N Vermilion Area, South Addition	LA3B	334	A	4,164.820000	\$25.00	5	\$104,125	\$7.00	RS20	3, 8
N Vermilion Area, South Addition	LA3B	335	A	5,000.000000	\$25.00	5	\$125,000	\$7.00	RS20	3, 8
N Vermilion Area, South Addition	LA3B	336	A	5,000.000000	\$25.00	5	\$125,000	\$7.00	RS20	3, 8
N Vermilion Area, South Addition	LA3B	337	A	5,000.000000	\$25.00	5	\$125,000	\$7.00	RS20	3, 8
N Vermilion Area, South Addition	LA3B	338	A	5,000.000000	\$25.00	5	\$125,000	\$7.00	RS20	3, 8
N Vermilion Area, South Addition	LA3B	339	A	5,000.000000	\$25.00	5	\$125,000	\$7.00	RS20	3, 8
N Vermilion Area, South Addition	LA3B	340	A	5,000.000000	\$25.00	5	\$125,000	\$7.00	RS20	3, 8
N Vermilion Area, South Addition	LA3B	343	A	2,500.000000	\$25.00	5	\$62,500	\$7.00	RS20	3, 8
N Vermilion Area, South Addition	LA3B	344	A	3,378.080000	\$25.00	5	\$84,475	\$7.00	RS20	3, 8
N Vermilion Area, South Addition	LA3B	345	A	3,434.180000	\$25.00	5	\$85,875	\$7.00	RS20	3, 8
N Vermilion Area, South Addition	LA3B	346	A	2,500.000000	\$25.00	5	\$62,500	\$7.00	RS20	3, 8
N Vermilion Area, South Addition	LA3B	347	A	5,000.000000	\$25.00	5	\$125,000	\$7.00	RS20	3, 8
N Vermilion Area, South Addition	LA3B	348	A	5,000.000000	\$25.00	5	\$125,000	\$7.00	RS20	3, 8



UNITED STATES DEPARTMENT OF THE INTERIOR  
 BUREAU OF OCEAN ENERGY MANAGEMENT  
 GULF OF MEXICO REGION

SALE: 231  
 21-FEB-2014  
 PAGE: 31

Sale Number: 231

*List of Blocks Available for Leasing*

L Map/Official Protraction Diagram (OPD) Name	Map/OPD Number	Block Number	A / P	Available Federal Acreage	Minimum Bid Per Acre	Lease Term	Minimum Bid Per Block	Rent Per Acre	Bid System	Stipulation(s)
N Vermilion Area, South Addition	LA3B	349	A	5,000.000000	\$25.00	5	\$125,000	\$7.00	RS20	3, 8
N Vermilion Area, South Addition	LA3B	350	A	5,000.000000	\$25.00	5	\$125,000	\$7.00	RS20	3, 8
N Vermilion Area, South Addition	LA3B	351	A	5,000.000000	\$25.00	5	\$125,000	\$7.00	RS20	3, 8
N Vermilion Area, South Addition	LA3B	352	A	5,000.000000	\$25.00	5	\$125,000	\$7.00	RS20	3, 8
N Vermilion Area, South Addition	LA3B	353	A	5,000.000000	\$25.00	5	\$125,000	\$7.00	RS20	3, 8
N Vermilion Area, South Addition	LA3B	354	A	5,000.000000	\$25.00	5	\$125,000	\$7.00	RS20	3, 8
N Vermilion Area, South Addition	LA3B	355	A	4,128.720000	\$25.00	5	\$103,225	\$7.00	RS20	3, 8
N Vermilion Area, South Addition	LA3B	357	A	5,000.000000	\$25.00	5	\$125,000	\$7.00	RS20	3, 8
N Vermilion Area, South Addition	LA3B	358	A	5,000.000000	\$25.00	5	\$125,000	\$7.00	RS20	3, 8
N Vermilion Area, South Addition	LA3B	359	A	5,000.000000	\$25.00	5	\$125,000	\$7.00	RS20	3, 8
N Vermilion Area, South Addition	LA3B	360	A	5,000.000000	\$25.00	5	\$125,000	\$7.00	RS20	3, 8
N Vermilion Area, South Addition	LA3B	361	A	5,000.000000	\$25.00	5	\$125,000	\$7.00	RS20	1, 3, 8
N Vermilion Area, South Addition	LA3B	364	A	5,000.000000	\$25.00	5	\$125,000	\$7.00	RS20	3, 8
N Vermilion Area, South Addition	LA3B	365	A	2,500.000000	\$25.00	5	\$62,500	\$7.00	RS20	3, 8
N Vermilion Area, South Addition	LA3B	366	A	3,490.280000	\$25.00	5	\$87,275	\$7.00	RS20	3, 8
N Vermilion Area, South Addition	LA3B	367	A	3,546.390000	\$25.00	5	\$88,675	\$7.00	RS20	3, 8
N Vermilion Area, South Addition	LA3B	368	A	2,500.000000	\$25.00	5	\$62,500	\$7.00	RS20	3, 8
N Vermilion Area, South Addition	LA3B	373	A	5,000.000000	\$25.00	5	\$125,000	\$7.00	RS20	3, 8
Y Vermilion Area, South Addition	LA3B	374	A	5,000.000000	\$25.00	5	\$125,000	\$7.00	RS20	3, 8
N Vermilion Area, South Addition	LA3B	375	A	5,000.000000	\$25.00	5	\$125,000	\$7.00	RS20	3, 8
N Vermilion Area, South Addition	LA3B	377	A	4,056.520000	\$25.00	5	\$101,425	\$7.00	RS20	3, 8
Y Vermilion Area, South Addition	LA3B	378	A	4,020.430000	\$25.00	5	\$100,525	\$7.00	RS20	3, 8
N Vermilion Area, South Addition	LA3B	382	A	5,000.000000	\$25.00	5	\$125,000	\$7.00	RS20	1, 3, 8
N Vermilion Area, South Addition	LA3B	383	A	5,000.000000	\$25.00	5	\$125,000	\$7.00	RS20	1, 3, 8
N Vermilion Area, South Addition	LA3B	384	A	5,000.000000	\$25.00	5	\$125,000	\$7.00	RS20	1, 3, 8
N Vermilion Area, South Addition	LA3B	385	A	5,000.000000	\$25.00	5	\$125,000	\$7.00	RS20	1, 3, 8
N Vermilion Area, South Addition	LA3B	387	A	2,500.000000	\$25.00	5	\$62,500	\$7.00	RS20	1, 3, 8
N Vermilion Area, South Addition	LA3B	388	A	3,602.490000	\$25.00	5	\$90,075	\$7.00	RS20	1, 3, 8
N Vermilion Area, South Addition	LA3B	389	A	3,658.590000	\$25.00	5	\$91,475	\$7.00	RS20	1, 3, 8
N Vermilion Area, South Addition	LA3B	390	A	2,500.000000	\$25.00	5	\$62,500	\$7.00	RS20	1, 3, 8
N Vermilion Area, South Addition	LA3B	391	A	5,000.000000	\$25.00	5	\$125,000	\$7.00	RS20	1, 3, 8

UNITED STATES DEPARTMENT OF THE INTERIOR  
 BUREAU OF OCEAN ENERGY MANAGEMENT  
 GULF OF MEXICO REGION

SALE: 231  
 21-FEB-2014  
 PAGE: 32

Sale Number: 231

*List of Blocks Available for Leasing*

L Map/Official Protraction Diagram (OPD) Name	Map/OPD Number	Block Number	A / P	Available Federal Acreage	Minimum Bid Per Acre	Lease Term	Minimum Bid Per Block	Rent Per Acre	Bid System	Stipulation(s)
N Vermilion Area, South Addition	LA3B	392	A	5,000.000000	\$25.00	5	\$125,000	\$7.00	RS20	1, 3, 8
N Vermilion Area, South Addition	LA3B	393	A	5,000.000000	\$25.00	5	\$125,000	\$7.00	RS20	1, 3, 8
N Vermilion Area, South Addition	LA3B	394	A	5,000.000000	\$25.00	5	\$125,000	\$7.00	RS20	1, 3, 8
N Vermilion Area, South Addition	LA3B	395	A	5,000.000000	\$25.00	5	\$125,000	\$7.00	RS20	1, 3, 8
N Vermilion Area, South Addition	LA3B	396	A	5,000.000000	\$25.00	5	\$125,000	\$7.00	RS20	1, 3, 8
N Vermilion Area, South Addition	LA3B	397	A	5,000.000000	\$25.00	5	\$125,000	\$7.00	RS20	3, 8
N Vermilion Area, South Addition	LA3B	399	A	3,984.330000	\$25.00	5	\$99,625	\$7.00	RS20	3, 8
N Vermilion Area, South Addition	LA3B	400	A	3,948.230000	\$25.00	5	\$98,725	\$7.00	RS20	3, 8
N Vermilion Area, South Addition	LA3B	401	A	5,000.000000	\$25.00	5	\$125,000	\$7.00	RS20	3, 8
N Vermilion Area, South Addition	LA3B	402	A	5,000.000000	\$25.00	5	\$125,000	\$7.00	RS20	3, 8
N Vermilion Area, South Addition	LA3B	403	A	5,000.000000	\$25.00	5	\$125,000	\$7.00	RS20	1, 3, 8
N Vermilion Area, South Addition	LA3B	404	A	5,000.000000	\$25.00	5	\$125,000	\$7.00	RS20	1, 3, 8
N Vermilion Area, South Addition	LA3B	405	A	5,000.000000	\$25.00	5	\$125,000	\$7.00	RS20	1, 3, 8
N Vermilion Area, South Addition	LA3B	406	A	5,000.000000	\$25.00	5	\$125,000	\$7.00	RS20	1, 3, 8
N Vermilion Area, South Addition	LA3B	407	A	5,000.000000	\$25.00	5	\$125,000	\$7.00	RS20	1, 3, 8
N Vermilion Area, South Addition	LA3B	409	A	2,500.000000	\$25.00	5	\$62,500	\$7.00	RS20	1, 3, 8
N Vermilion Area, South Addition	LA3B	410	A	3,714.690000	\$25.00	5	\$92,875	\$7.00	RS20	1, 3, 8
N Vermilion Area, South Addition	LA3B	411	A	5,000.000000	\$25.00	5	\$125,000	\$7.00	RS20	1, 3, 8
N Vermilion Area, South Addition	LA3B	412	A	5,000.000000	\$25.00	5	\$125,000	\$7.00	RS20	1, 3, 8
N Vermilion Area, South Addition	LA3B	413	A	3,912.130000	\$25.00	5	\$97,825	\$7.00	RS20	3, 8
N South Marsh Island Area	LA3A	1	A	5,000.000000	\$25.00	5	\$125,000	\$7.00	RS20	3, 8
N South Marsh Island Area	LA3A	2	A	5,107.470000	\$25.00	5	\$127,700	\$7.00	RS20	3, 8
N South Marsh Island Area	LA3A	3	A	5,143.560000	\$25.00	5	\$128,600	\$7.00	RS20	3, 8
N South Marsh Island Area	LA3A	4	A	5,000.000000	\$25.00	5	\$125,000	\$7.00	RS20	3, 8
Y South Marsh Island Area	LA3A	12	A	5,000.000000	\$25.00	5	\$125,000	\$7.00	RS20	3, 8
N South Marsh Island Area	LA3A	13	A	5,000.000000	\$25.00	5	\$125,000	\$7.00	RS20	3, 8
N South Marsh Island Area	LA3A	14	A	5,179.660000	\$25.00	5	\$129,500	\$7.00	RS20	3, 8
N South Marsh Island Area	LA3A	17	A	5,000.000000	\$25.00	5	\$125,000	\$7.00	RS20	3, 8
N South Marsh Island Area	LA3A	19	A	5,000.000000	\$25.00	5	\$125,000	\$7.00	RS20	3, 8
N South Marsh Island Area	LA3A	20	A	5,000.000000	\$25.00	5	\$125,000	\$7.00	RS20	3, 8
N South Marsh Island Area	LA3A	21	A	3,123.760000	\$25.00	5	\$78,100	\$7.00	RS20	3, 8

UNITED STATES DEPARTMENT OF THE INTERIOR  
 BUREAU OF OCEAN ENERGY MANAGEMENT  
 GULF OF MEXICO REGION

SALE: 231  
 21-FEB-2014  
 PAGE: 33

Sale Number: 231

*List of Blocks Available for Leasing*

L Map/Official Protraction Diagram (OPD) Name	Map/OPD Number	Block Number	A / P	Available Federal Acreage	Minimum Bid Per Acre	Lease Term	Minimum Bid Per Block	Rent Per Acre	Bid System	Stipulation(s)
N South Marsh Island Area	LA3A	24	A	5,000.000000	\$25.00	5	\$125,000	\$7.00	RS20	3, 8
N South Marsh Island Area	LA3A	28	A	5,251.860000	\$25.00	5	\$131,300	\$7.00	RS20	3, 8
N South Marsh Island Area	LA3A	31	A	5,000.000000	\$25.00	5	\$125,000	\$7.00	RS20	3, 8
N South Marsh Island Area	LA3A	32	A	5,000.000000	\$25.00	5	\$125,000	\$7.00	RS20	3, 8
N South Marsh Island Area	LA3A	35	A	3,078.410000	\$25.00	5	\$76,975	\$7.00	RS20	3, 8
N South Marsh Island Area	LA3A	36	A	3,055.730000	\$25.00	5	\$76,400	\$7.00	RS20	3, 8
N South Marsh Island Area	LA3A	37	A	5,000.000000	\$25.00	5	\$125,000	\$7.00	RS20	3, 8
N South Marsh Island Area	LA3A	42	A	5,324.050000	\$25.00	5	\$133,125	\$7.00	RS20	3, 8
N South Marsh Island Area	LA3A	43	A	5,360.150000	\$25.00	5	\$134,025	\$7.00	RS20	3, 8
Y South Marsh Island Area	LA3A	45	A	5,000.000000	\$25.00	5	\$125,000	\$7.00	RS20	3, 8
N South Marsh Island Area	LA3A	46	A	5,000.000000	\$25.00	5	\$125,000	\$7.00	RS20	3, 8
N South Marsh Island Area	LA3A	47	A	5,000.000000	\$25.00	5	\$125,000	\$7.00	RS20	3, 8
N South Marsh Island Area	LA3A	51	A	5,000.000000	\$25.00	5	\$125,000	\$7.00	RS20	3, 8
N South Marsh Island Area	LA3A	52	A	5,000.000000	\$25.00	5	\$125,000	\$7.00	RS20	3, 8
N South Marsh Island Area	LA3A	53	A	5,000.000000	\$25.00	5	\$125,000	\$7.00	RS20	3, 8
N South Marsh Island Area	LA3A	54	A	5,000.000000	\$25.00	5	\$125,000	\$7.00	RS20	3, 8
N South Marsh Island Area	LA3A	55	A	5,000.000000	\$25.00	5	\$125,000	\$7.00	RS20	3, 8
N South Marsh Island Area	LA3A	56	A	5,396.240000	\$25.00	5	\$134,925	\$7.00	RS20	3, 8
N South Marsh Island Area	LA3A	59	A	5,000.000000	\$25.00	5	\$125,000	\$7.00	RS20	3, 8
N South Marsh Island Area	LA3A	62	A	5,000.000000	\$25.00	5	\$125,000	\$7.00	RS20	3, 8
N South Marsh Island Area	LA3A	63	A	2,987.690000	\$25.00	5	\$74,700	\$7.00	RS20	3, 8
N South Marsh Island Area	LA3A	64	A	2,965.010000	\$25.00	5	\$74,150	\$7.00	RS20	3, 8
N South Marsh Island Area	LA3A	65	A	5,000.000000	\$25.00	5	\$125,000	\$7.00	RS20	3, 8
N South Marsh Island Area	LA3A	67	A	5,000.000000	\$25.00	5	\$125,000	\$7.00	RS20	3, 8
N South Marsh Island Area, South Addition	LA3C	74	A	5,000.000000	\$25.00	5	\$125,000	\$7.00	RS20	3, 8
N South Marsh Island Area, South Addition	LA3C	83	A	5,000.000000	\$25.00	5	\$125,000	\$7.00	RS20	3, 8
N South Marsh Island Area, South Addition	LA3C	84	A	5,000.000000	\$25.00	5	\$125,000	\$7.00	RS20	3, 8
N South Marsh Island Area, South Addition	LA3C	85	A	2,500.000000	\$25.00	5	\$62,500	\$7.00	RS20	3, 8
N South Marsh Island Area, South Addition	LA3C	86	A	3,040.640000	\$25.00	5	\$76,025	\$7.00	RS20	3, 8
N South Marsh Island Area, South Addition	LA3C	88	A	2,500.000000	\$25.00	5	\$62,500	\$7.00	RS20	3, 8
N South Marsh Island Area, South Addition	LA3C	89	A	5,000.000000	\$25.00	5	\$125,000	\$7.00	RS20	3, 8

UNITED STATES DEPARTMENT OF THE INTERIOR  
 BUREAU OF OCEAN ENERGY MANAGEMENT  
 GULF OF MEXICO REGION  
*List of Blocks Available for Leasing*

SALE: 231  
 21-FEB-2014  
 PAGE: 34

Sale Number: 231

L Map/Official Protraction Diagram (OPD) Name	Map/OPD Number	Block Number	A / P	Available Federal Acreage	Minimum	Lease Term	Minimum	Rent Per Acre	Bid System	Stipulation(s)
					Bid Per Acre		Bid Per Block			
N South Marsh Island Area, South Addition	LA3C	94	A	2,896.980000	\$25.00	5	\$72,425	\$7.00	RS20	3, 8
N South Marsh Island Area, South Addition	LA3C	95	A	2,874.300000	\$25.00	5	\$71,875	\$7.00	RS20	3, 8
Y South Marsh Island Area, South Addition	LA3C	97	A	5,000.000000	\$25.00	5	\$125,000	\$7.00	RS20	3, 8
N South Marsh Island Area, South Addition	LA3C	98	A	5,000.000000	\$25.00	5	\$125,000	\$7.00	RS20	3, 8
N South Marsh Island Area, South Addition	LA3C	100	A	5,000.000000	\$25.00	5	\$125,000	\$7.00	RS20	3, 8
N South Marsh Island Area, South Addition	LA3C	101	A	2,500.000000	\$25.00	5	\$62,500	\$7.00	RS20	3, 8
N South Marsh Island Area, South Addition	LA3C	103	A	3,148.930000	\$25.00	5	\$78,725	\$7.00	RS20	3, 8
N South Marsh Island Area, South Addition	LA3C	104	A	2,500.000000	\$25.00	5	\$62,500	\$7.00	RS20	3, 8
N South Marsh Island Area, South Addition	LA3C	109	A	5,000.000000	\$25.00	5	\$125,000	\$7.00	RS20	3, 8
N South Marsh Island Area, South Addition	LA3C	110	A	2,851.620000	\$25.00	5	\$71,300	\$7.00	RS20	3, 8
N South Marsh Island Area, South Addition	LA3C	113	A	5,000.000000	\$25.00	5	\$125,000	\$7.00	RS20	3, 8
N South Marsh Island Area, South Addition	LA3C	114	A	5,000.000000	\$25.00	5	\$125,000	\$7.00	RS20	3, 8
N South Marsh Island Area, South Addition	LA3C	115	A	5,000.000000	\$25.00	5	\$125,000	\$7.00	RS20	3, 8
N South Marsh Island Area, South Addition	LA3C	116	A	5,000.000000	\$25.00	5	\$125,000	\$7.00	RS20	3, 8
N South Marsh Island Area, South Addition	LA3C	117	A	2,500.000000	\$25.00	5	\$62,500	\$7.00	RS20	3, 8
N South Marsh Island Area, South Addition	LA3C	119	A	3,221.130000	\$25.00	5	\$80,550	\$7.00	RS20	3, 8
N South Marsh Island Area, South Addition	LA3C	120	A	2,500.000000	\$25.00	5	\$62,500	\$7.00	RS20	3, 8
N South Marsh Island Area, South Addition	LA3C	124	A	5,000.000000	\$25.00	5	\$125,000	\$7.00	RS20	3, 8
Y South Marsh Island Area, South Addition	LA3C	125	A	5,000.000000	\$25.00	5	\$125,000	\$7.00	RS20	3, 8
N South Marsh Island Area, South Addition	LA3C	126	A	2,806.270000	\$25.00	5	\$70,175	\$7.00	RS20	3, 8
N South Marsh Island Area, South Addition	LA3C	129	A	5,000.000000	\$25.00	5	\$125,000	\$7.00	RS20	3, 8
N South Marsh Island Area, South Addition	LA3C	133	A	2,500.000000	\$25.00	5	\$62,500	\$7.00	RS20	3, 8
N South Marsh Island Area, South Addition	LA3C	134	A	3,257.220000	\$25.00	5	\$81,450	\$7.00	RS20	3, 8
N South Marsh Island Area, South Addition	LA3C	135	A	3,293.320000	\$25.00	5	\$82,350	\$7.00	RS20	3, 8
N South Marsh Island Area, South Addition	LA3C	140	A	5,000.000000	\$25.00	5	\$125,000	\$7.00	RS20	3, 8
N South Marsh Island Area, South Addition	LA3C	143	A	2,738.230000	\$25.00	5	\$68,475	\$7.00	RS20	3, 8
Y South Marsh Island Area, South Addition	LA3C	144	A	5,000.000000	\$25.00	5	\$125,000	\$7.00	RS20	3, 8
N South Marsh Island Area, South Addition	LA3C	145	A	5,000.000000	\$25.00	5	\$125,000	\$7.00	RS20	3, 8
N South Marsh Island Area, South Addition	LA3C	146	A	5,000.000000	\$25.00	5	\$125,000	\$7.00	RS20	3, 8
N South Marsh Island Area, South Addition	LA3C	147	A	5,000.000000	\$25.00	5	\$125,000	\$7.00	RS20	3, 8
N South Marsh Island Area, South Addition	LA3C	148	A	5,000.000000	\$25.00	5	\$125,000	\$7.00	RS20	3, 8



UNITED STATES DEPARTMENT OF THE INTERIOR  
 BUREAU OF OCEAN ENERGY MANAGEMENT  
 GULF OF MEXICO REGION

SALE: 231  
 21-FEB-2014  
 PAGE: 35

Sale Number: 231

*List of Blocks Available for Leasing*

L Map/Official Protraction Diagram (OPD) Name	Map/OPD Number	Block Number	A / P	Available Federal Acreage	Minimum Bid	Lease Term	Minimum Bid	Rent	Bid System	Stipulation(s)
					Per Acre		Per Block	Per Acre		
N South Marsh Island Area, South Addition	LA3C	151	A	3,365.520000	\$25.00	5	\$84,150	\$7.00	RS20	3, 8
N South Marsh Island Area, South Addition	LA3C	153	A	5,000.000000	\$25.00	5	\$125,000	\$7.00	RS20	3, 8
N South Marsh Island Area, South Addition	LA3C	154	A	5,000.000000	\$25.00	5	\$125,000	\$7.00	RS20	3, 8
N South Marsh Island Area, South Addition	LA3C	155	A	5,000.000000	\$25.00	5	\$125,000	\$7.00	RS20	3, 8
N South Marsh Island Area, South Addition	LA3C	156	A	5,000.000000	\$25.00	5	\$125,000	\$7.00	RS20	3, 8
N South Marsh Island Area, South Addition	LA3C	157	A	5,000.000000	\$25.00	5	\$125,000	\$7.00	RS20	3, 8
N South Marsh Island Area, South Addition	LA3C	158	A	2,715.550000	\$25.00	5	\$67,900	\$7.00	RS20	3, 8
N South Marsh Island Area, South Addition	LA3C	159	A	2,692.880000	\$25.00	5	\$67,325	\$7.00	RS20	3, 8
N South Marsh Island Area, South Addition	LA3C	162	A	5,000.000000	\$25.00	5	\$125,000	\$7.00	RS20	1, 3, 8
N South Marsh Island Area, South Addition	LA3C	163	A	5,000.000000	\$25.00	5	\$125,000	\$7.00	RS20	1, 3, 8
N South Marsh Island Area, South Addition	LA3C	164	A	5,000.000000	\$25.00	5	\$125,000	\$7.00	RS20	3, 8
N South Marsh Island Area, South Addition	LA3C	165	A	2,500.000000	\$25.00	5	\$62,500	\$7.00	RS20	3, 8
Y South Marsh Island Area, South Addition	LA3C	167	A	3,437.710000	\$25.00	5	\$85,950	\$7.00	RS20	3, 8
N South Marsh Island Area, South Addition	LA3C	168	A	2,500.000000	\$25.00	5	\$62,500	\$7.00	RS20	3, 8
N South Marsh Island Area, South Addition	LA3C	169	A	5,000.000000	\$25.00	5	\$125,000	\$7.00	RS20	1, 3, 8
N South Marsh Island Area, South Addition	LA3C	170	A	5,000.000000	\$25.00	5	\$125,000	\$7.00	RS20	1, 3, 8
N South Marsh Island Area, South Addition	LA3C	173	A	5,000.000000	\$25.00	5	\$125,000	\$7.00	RS20	1, 3, 8
N South Marsh Island Area, South Addition	LA3C	174	A	2,670.200000	\$25.00	5	\$66,775	\$7.00	RS20	3, 8
N South Marsh Island Area, South Addition	LA3C	175	A	2,647.520000	\$25.00	5	\$66,200	\$7.00	RS20	3, 8
N South Marsh Island Area, South Addition	LA3C	179	A	5,000.000000	\$25.00	5	\$125,000	\$7.00	RS20	1, 3, 8
N South Marsh Island Area, South Addition	LA3C	180	A	5,000.000000	\$25.00	5	\$125,000	\$7.00	RS20	1, 3, 8
N South Marsh Island Area, South Addition	LA3C	181	A	2,500.000000	\$25.00	5	\$62,500	\$7.00	RS20	3, 8
Y South Marsh Island Area, South Addition	LA3C	182	A	3,473.810000	\$25.00	5	\$86,850	\$7.00	RS20	3, 8
Y South Marsh Island Area, South Addition	LA3C	183	A	3,509.910000	\$25.00	5	\$87,750	\$7.00	RS20	3, 8
N South Marsh Island Area, South Addition	LA3C	184	A	2,500.000000	\$25.00	5	\$62,500	\$7.00	RS20	3, 8
Y South Marsh Island Area, South Addition	LA3C	185	A	5,000.000000	\$25.00	5	\$125,000	\$7.00	RS20	1, 3, 8
N South Marsh Island Area, South Addition	LA3C	186	A	5,000.000000	\$25.00	5	\$125,000	\$7.00	RS20	1, 3, 8
N South Marsh Island Area, South Addition	LA3C	187	A	5,000.000000	\$25.00	5	\$125,000	\$7.00	RS20	1, 3, 8
N South Marsh Island Area, South Addition	LA3C	190	A	2,624.840000	\$25.00	5	\$65,625	\$7.00	RS20	3, 8
N South Marsh Island Area, South Addition	LA3C	191	A	2,602.160000	\$25.00	5	\$65,075	\$7.00	RS20	3, 8
N South Marsh Island Area, South Addition	LA3C	194	A	5,000.000000	\$25.00	5	\$125,000	\$7.00	RS20	1, 3, 8

UNITED STATES DEPARTMENT OF THE INTERIOR  
 BUREAU OF OCEAN ENERGY MANAGEMENT  
 GULF OF MEXICO REGION  
*List of Blocks Available for Leasing*

SALE: 231  
 21-FEB-2014  
 PAGE: 36

Sale Number: 231

L	Map/Official Protraction Diagram (OPD) Name	Map/OPD Number	Block Number	A / P	Available Federal Acreage	Minimum Bid Per Acre	Lease Term	Minimum Bid Per Block	Rent Per Acre	Bid System	Stipulation(s)
N	South Marsh Island Area, South Addition	LA3C	196	A	5,000.000000	\$25.00	5	\$125,000	\$7.00	RS20	1, 3, 8
N	South Marsh Island Area, South Addition	LA3C	197	A	2,500.000000	\$25.00	5	\$62,500	\$7.00	RS20	1, 3, 8
N	South Marsh Island Area, South Addition	LA3C	198	A	3,546.010000	\$25.00	5	\$88,675	\$7.00	RS20	3, 8
N	South Marsh Island Area, South Addition	LA3C	199	A	3,582.100000	\$25.00	5	\$89,575	\$7.00	RS20	3, 8
N	South Marsh Island Area, South Addition	LA3C	200	A	2,500.000000	\$25.00	5	\$62,500	\$7.00	RS20	1, 3, 8
N	South Marsh Island Area, South Addition	LA3C	201	A	5,000.000000	\$25.00	5	\$125,000	\$7.00	RS20	1, 3, 8
N	South Marsh Island Area, South Addition	LA3C	202	A	5,000.000000	\$25.00	5	\$125,000	\$7.00	RS20	1, 3, 8
N	South Marsh Island Area, South Addition	LA3C	203	A	5,000.000000	\$25.00	5	\$125,000	\$7.00	RS20	1, 3, 8
N	South Marsh Island Area, South Addition	LA3C	204	A	5,000.000000	\$25.00	5	\$125,000	\$7.00	RS20	1, 3, 8
N	South Marsh Island Area, South Addition	LA3C	205	A	5,000.000000	\$25.00	5	\$125,000	\$7.00	RS20	3, 8
N	South Marsh Island Area, South Addition	LA3C	206	A	2,579.480000	\$25.00	5	\$64,500	\$7.00	RS20	3, 8
N	South Marsh Island Area, North Addition	LA3D	220	P	2,288.529785	\$25.00	5	\$57,225	\$7.00	RS20	8
N	South Marsh Island Area, North Addition	LA3D	221	P	44.640137	\$25.00	5	\$1,125	\$7.00	RS20	8
N	South Marsh Island Area, North Addition	LA3D	232	A	4,818.690000	\$25.00	5	\$120,475	\$7.00	RS20	8
N	South Marsh Island Area, North Addition	LA3D	241	P	619.640137	\$25.00	5	\$15,500	\$7.00	RS20	8
Y	South Marsh Island Area, North Addition	LA3D	243	P	4,986.350000	\$25.00	5	\$124,675	\$7.00	RS20	8
N	South Marsh Island Area, North Addition	LA3D	245	A	5,000.000000	\$25.00	5	\$125,000	\$7.00	RS20	8
N	South Marsh Island Area, North Addition	LA3D	246	A	4,890.880000	\$25.00	5	\$122,275	\$7.00	RS20	8
N	South Marsh Island Area, North Addition	LA3D	247	A	4,926.980000	\$25.00	5	\$123,175	\$7.00	RS20	8
N	South Marsh Island Area, North Addition	LA3D	248	A	5,000.000000	\$25.00	5	\$125,000	\$7.00	RS20	8
N	South Marsh Island Area, North Addition	LA3D	249	A	5,000.000000	\$25.00	5	\$125,000	\$7.00	RS20	8
N	South Marsh Island Area, North Addition	LA3D	250	A	5,000.000000	\$25.00	5	\$125,000	\$7.00	RS20	8
N	South Marsh Island Area, North Addition	LA3D	251	A	5,000.000000	\$25.00	5	\$125,000	\$7.00	RS20	8
N	South Marsh Island Area, North Addition	LA3D	252	P	4,997.080078	\$25.00	5	\$124,950	\$7.00	RS20	8
Y	South Marsh Island Area, North Addition	LA3D	253	P	3,129.229980	\$25.00	5	\$78,250	\$7.00	RS20	8
N	South Marsh Island Area, North Addition	LA3D	254	A	3,282.510000	\$25.00	5	\$82,075	\$7.00	RS20	8
N	South Marsh Island Area, North Addition	LA3D	255	A	5,000.000000	\$25.00	5	\$125,000	\$7.00	RS20	8
N	South Marsh Island Area, North Addition	LA3D	258	A	5,000.000000	\$25.00	5	\$125,000	\$7.00	RS20	8
N	South Marsh Island Area, North Addition	LA3D	259	A	5,000.000000	\$25.00	5	\$125,000	\$7.00	RS20	8
N	South Marsh Island Area, North Addition	LA3D	260	A	4,963.080000	\$25.00	5	\$124,100	\$7.00	RS20	8
N	South Marsh Island Area, North Addition	LA3D	261	A	4,999.170000	\$25.00	5	\$125,000	\$7.00	RS20	8

UNITED STATES DEPARTMENT OF THE INTERIOR  
 BUREAU OF OCEAN ENERGY MANAGEMENT  
 GULF OF MEXICO REGION

SALE: 231  
 21-FEB-2014  
 PAGE: 37

Sale Number: 231

*List of Blocks Available for Leasing*

L Map/Official Protraction Diagram (OPD) Name	Map/OPD Number	Block Number	A / P	Available Federal Acreage	Minimum	Lease Term	Minimum	Rent	Bid System	Stipulation(s)
					Bid Per Acre		Bid Per Block	Per Acre		
N South Marsh Island Area, North Addition	LA3D	262	A	5,000.000000	\$25.00	5	\$125,000	\$7.00	RS20	8
N South Marsh Island Area, North Addition	LA3D	263	A	5,000.000000	\$25.00	5	\$125,000	\$7.00	RS20	8
N South Marsh Island Area, North Addition	LA3D	264	A	5,000.000000	\$25.00	5	\$125,000	\$7.00	RS20	8
N South Marsh Island Area, North Addition	LA3D	267	A	3,259.830000	\$25.00	5	\$81,500	\$7.00	RS20	8
N South Marsh Island Area, North Addition	LA3D	270	A	5,000.000000	\$25.00	5	\$125,000	\$7.00	RS20	3, 8
N South Marsh Island Area, North Addition	LA3D	271	A	5,000.000000	\$25.00	5	\$125,000	\$7.00	RS20	3, 8
N South Marsh Island Area, North Addition	LA3D	272	A	5,000.000000	\$25.00	5	\$125,000	\$7.00	RS20	3, 8
N South Marsh Island Area, North Addition	LA3D	273	A	5,000.000000	\$25.00	5	\$125,000	\$7.00	RS20	3, 8
N South Marsh Island Area, North Addition	LA3D	274	A	5,035.270000	\$25.00	5	\$125,900	\$7.00	RS20	3, 8
N South Marsh Island Area, North Addition	LA3D	275	A	5,071.370000	\$25.00	5	\$126,800	\$7.00	RS20	3, 8
N South Marsh Island Area, North Addition	LA3D	278	A	5,000.000000	\$25.00	5	\$125,000	\$7.00	RS20	3, 8
N South Marsh Island Area, North Addition	LA3D	279	A	5,000.000000	\$25.00	5	\$125,000	\$7.00	RS20	3, 8
N South Marsh Island Area, North Addition	LA3D	282	A	3,191.800000	\$25.00	5	\$79,800	\$7.00	RS20	3, 8
N South Marsh Island Area, North Addition	LA3D	283	A	5,000.000000	\$25.00	5	\$125,000	\$7.00	RS20	3, 8
N South Marsh Island Area, North Addition	LA3D	284	A	5,000.000000	\$25.00	5	\$125,000	\$7.00	RS20	3, 8
N South Marsh Island Area, North Addition	LA3D	285	A	5,000.000000	\$25.00	5	\$125,000	\$7.00	RS20	3, 8
N Eugene Island Area	LA4	9	P	195.100000	\$25.00	5	\$4,900	\$7.00	RS20	8
N Eugene Island Area	LA4	11	P	523.220000	\$25.00	5	\$13,100	\$7.00	RS20	8
N Eugene Island Area	LA4	12	P	63.710000	\$25.00	5	\$1,600	\$7.00	RS20	8
N Eugene Island Area	LA4	12A	P	384.160000	\$25.00	5	\$9,625	\$7.00	RS20	8
N Eugene Island Area	LA4	18	P	538.810000	\$25.00	5	\$13,475	\$7.00	RS20	8
N Eugene Island Area	LA4	19	P	1,897.360000	\$25.00	5	\$47,450	\$7.00	RS20	8
N Eugene Island Area	LA4	21	P	4,789.310000	\$25.00	5	\$119,750	\$7.00	RS20	8
N Eugene Island Area	LA4	22	P	4,351.060000	\$25.00	5	\$108,800	\$7.00	RS20	8
N Eugene Island Area	LA4	26	A	5,000.000000	\$25.00	5	\$125,000	\$7.00	RS20	8
Y Eugene Island Area	LA4	27	A	5,000.000000	\$25.00	5	\$125,000	\$7.00	RS20	8
N Eugene Island Area	LA4	33	P	4,890.830000	\$25.00	5	\$122,275	\$7.00	RS20	8
N Eugene Island Area	LA4	34	P	3,163.510000	\$25.00	5	\$79,100	\$7.00	RS20	8
N Eugene Island Area	LA4	35	P	497.920000	\$25.00	5	\$12,450	\$7.00	RS20	8
N Eugene Island Area	LA4	37	P	419.140000	\$25.00	5	\$10,500	\$7.00	RS20	8
N Eugene Island Area	LA4	40	A	5,000.000000	\$25.00	5	\$125,000	\$7.00	RS20	8

UNITED STATES DEPARTMENT OF THE INTERIOR  
 BUREAU OF OCEAN ENERGY MANAGEMENT  
 GULF OF MEXICO REGION

SALE: 231  
 21-FEB-2014  
 PAGE: 38

Sale Number: 231

*List of Blocks Available for Leasing*

L Map/Official Protraction Diagram (OPD) Name	Map/OPD Number	Block Number	A / P	Available Federal Acreage	Minimum	Lease Term	Minimum	Rent	Bid System	Stipulation(s)
					Bid Per Acre		Bid Per Block	Per Acre		
N Eugene Island Area	LA4	43	A	5,000.000000	\$25.00	5	\$125,000	\$7.00	RS20	8
Y Eugene Island Area	LA4	45	A	5,000.000000	\$25.00	5	\$125,000	\$7.00	RS20	8
Y Eugene Island Area	LA4	46	A	5,000.000000	\$25.00	5	\$125,000	\$7.00	RS20	8
Y Eugene Island Area	LA4	49	A	5,000.000000	\$25.00	5	\$125,000	\$7.00	RS20	8
Y Eugene Island Area	LA4	50	A	5,000.000000	\$25.00	5	\$125,000	\$7.00	RS20	8
Y Eugene Island Area	LA4	51	A	5,000.000000	\$25.00	5	\$125,000	\$7.00	RS20	8
N Eugene Island Area	LA4	52	A	5,000.000000	\$25.00	5	\$125,000	\$7.00	RS20	8
N Eugene Island Area	LA4	55	A	5,000.000000	\$25.00	5	\$125,000	\$7.00	RS20	8
N Eugene Island Area	LA4	56	A	5,000.000000	\$25.00	5	\$125,000	\$7.00	RS20	8
N Eugene Island Area	LA4	59	A	5,000.000000	\$25.00	5	\$125,000	\$7.00	RS20	8
N Eugene Island Area	LA4	60	A	5,000.000000	\$25.00	5	\$125,000	\$7.00	RS20	8
N Eugene Island Area	LA4	61	A	5,000.000000	\$25.00	5	\$125,000	\$7.00	RS20	8
N Eugene Island Area	LA4	64	P	2,500.000000	\$25.00	5	\$62,500	\$7.00	RS20	8
N Eugene Island Area	LA4	65	A	5,000.000000	\$25.00	5	\$125,000	\$7.00	RS20	8
Y Eugene Island Area	LA4	67	A	5,000.000000	\$25.00	5	\$125,000	\$7.00	RS20	8
Y Eugene Island Area	LA4	68	A	5,000.000000	\$25.00	5	\$125,000	\$7.00	RS20	8
N Eugene Island Area	LA4	69	A	5,000.000000	\$25.00	5	\$125,000	\$7.00	RS20	8
N Eugene Island Area	LA4	70	A	5,000.000000	\$25.00	5	\$125,000	\$7.00	RS20	8
N Eugene Island Area	LA4	71	A	5,000.000000	\$25.00	5	\$125,000	\$7.00	RS20	8
N Eugene Island Area	LA4	72	A	5,000.000000	\$25.00	5	\$125,000	\$7.00	RS20	8
N Eugene Island Area	LA4	73	A	5,000.000000	\$25.00	5	\$125,000	\$7.00	RS20	8
N Eugene Island Area	LA4	75	A	5,000.000000	\$25.00	5	\$125,000	\$7.00	RS20	8
N Eugene Island Area	LA4	78	A	5,000.000000	\$25.00	5	\$125,000	\$7.00	RS20	8
N Eugene Island Area	LA4	79	A	5,000.000000	\$25.00	5	\$125,000	\$7.00	RS20	8
Y Eugene Island Area	LA4	80	A	5,000.000000	\$25.00	5	\$125,000	\$7.00	RS20	8
Y Eugene Island Area	LA4	81	A	5,000.000000	\$25.00	5	\$125,000	\$7.00	RS20	3, 8
Y Eugene Island Area	LA4	82	A	5,000.000000	\$25.00	5	\$125,000	\$7.00	RS20	3, 8
N Eugene Island Area	LA4	83	A	5,000.000000	\$25.00	5	\$125,000	\$7.00	RS20	3, 8
N Eugene Island Area	LA4	85	A	5,000.000000	\$25.00	5	\$125,000	\$7.00	RS20	3, 8
N Eugene Island Area	LA4	86	A	5,000.000000	\$25.00	5	\$125,000	\$7.00	RS20	3, 8
N Eugene Island Area	LA4	87	A	5,000.000000	\$25.00	5	\$125,000	\$7.00	RS20	3, 8



UNITED STATES DEPARTMENT OF THE INTERIOR  
 BUREAU OF OCEAN ENERGY MANAGEMENT  
 GULF OF MEXICO REGION

SALE: 231  
 21-FEB-2014  
 PAGE: 39

Sale Number: 231

*List of Blocks Available for Leasing*

L Map/Official Protraction Diagram (OPD) Name	Map/OPD Number	Block Number	A / P	Available Federal Acreage	Minimum	Lease Term	Minimum	Rent	Bid System	Stipulation(s)
					Bid Per Acre		Bid Per Block	Per Acre		
N Eugene Island Area	LA4	90	P	3,750.000000	\$25.00	5	\$93,750	\$7.00	RS20	3, 8
N Eugene Island Area	LA4	91	A	5,000.000000	\$25.00	5	\$125,000	\$7.00	RS20	3, 8
N Eugene Island Area	LA4	92	A	5,000.000000	\$25.00	5	\$125,000	\$7.00	RS20	3, 8
N Eugene Island Area	LA4	93	P	2,500.000000	\$25.00	5	\$62,500	\$7.00	RS20	3, 8
N Eugene Island Area	LA4	96	A	5,000.000000	\$25.00	5	\$125,000	\$7.00	RS20	3, 8
N Eugene Island Area	LA4	97	A	5,000.000000	\$25.00	5	\$125,000	\$7.00	RS20	3, 8
Y Eugene Island Area	LA4	98	A	5,000.000000	\$25.00	5	\$125,000	\$7.00	RS20	3, 8
N Eugene Island Area	LA4	101	A	5,000.000000	\$25.00	5	\$125,000	\$7.00	RS20	3, 8
N Eugene Island Area	LA4	102	A	5,000.000000	\$25.00	5	\$125,000	\$7.00	RS20	3, 8
N Eugene Island Area	LA4	103	A	5,000.000000	\$25.00	5	\$125,000	\$7.00	RS20	3, 8
N Eugene Island Area	LA4	104	A	5,000.000000	\$25.00	5	\$125,000	\$7.00	RS20	3, 8
Y Eugene Island Area	LA4	105	A	5,000.000000	\$25.00	5	\$125,000	\$7.00	RS20	3, 8
Y Eugene Island Area	LA4	106	A	5,000.000000	\$25.00	5	\$125,000	\$7.00	RS20	3, 8
Y Eugene Island Area	LA4	107	A	5,000.000000	\$25.00	5	\$125,000	\$7.00	RS20	3, 8
N Eugene Island Area	LA4	109	A	5,000.000000	\$25.00	5	\$125,000	\$7.00	RS20	3, 8
Y Eugene Island Area	LA4	111	A	5,000.000000	\$25.00	5	\$125,000	\$7.00	RS20	3, 8
N Eugene Island Area	LA4	112	A	5,000.000000	\$25.00	5	\$125,000	\$7.00	RS20	3, 8
N Eugene Island Area	LA4	113	A	5,000.010000	\$25.00	5	\$125,025	\$7.00	RS20	3, 8
N Eugene Island Area	LA4	113A	A	5,000.000000	\$25.00	5	\$125,000	\$7.00	RS20	3, 8
N Eugene Island Area	LA4	113B	A	5,000.000000	\$25.00	5	\$125,000	\$7.00	RS20	3, 8
Y Eugene Island Area	LA4	114	A	5,000.000000	\$25.00	5	\$125,000	\$7.00	RS20	3, 8
N Eugene Island Area	LA4	115	A	5,000.000000	\$25.00	5	\$125,000	\$7.00	RS20	3, 8
N Eugene Island Area	LA4	121	A	5,000.000000	\$25.00	5	\$125,000	\$7.00	RS20	3, 8
N Eugene Island Area	LA4	122	A	5,000.000000	\$25.00	5	\$125,000	\$7.00	RS20	3, 8
N Eugene Island Area	LA4	124	A	5,000.000000	\$25.00	5	\$125,000	\$7.00	RS20	3, 8
N Eugene Island Area	LA4	127	A	5,000.000000	\$25.00	5	\$125,000	\$7.00	RS20	3, 8
Y Eugene Island Area	LA4	129	A	1,175.280000	\$25.00	5	\$29,400	\$7.00	RS20	3, 8
Y Eugene Island Area	LA4	129A	A	3,824.720000	\$25.00	5	\$95,625	\$7.00	RS20	3, 8
N Eugene Island Area	LA4	130	A	5,000.000000	\$25.00	5	\$125,000	\$7.00	RS20	3, 8
N Eugene Island Area	LA4	134	A	5,000.010000	\$25.00	5	\$125,025	\$7.00	RS20	3, 8
N Eugene Island Area	LA4	137	A	5,000.000000	\$25.00	5	\$125,000	\$7.00	RS20	3, 8

UNITED STATES DEPARTMENT OF THE INTERIOR  
 BUREAU OF OCEAN ENERGY MANAGEMENT  
 GULF OF MEXICO REGION

SALE: 231  
 21-FEB-2014  
 PAGE: 40

Sale Number: 231

*List of Blocks Available for Leasing*

L Map/Official Protraction Diagram (OPD) Name	Map/OPD Number	Block Number	A / P	Available Federal Acreage	Minimum	Lease Term	Minimum	Rent	Bid System	Stipulation(s)
					Bid Per Acre		Bid Per Block	Per Acre		
N Eugene Island Area	LA4	138	A	5,000.000000	\$25.00	5	\$125,000	\$7.00	RS20	3, 8
N Eugene Island Area	LA4	139	A	5,000.000000	\$25.00	5	\$125,000	\$7.00	RS20	3, 8
N Eugene Island Area	LA4	140	A	5,000.000000	\$25.00	5	\$125,000	\$7.00	RS20	3, 8
N Eugene Island Area	LA4	141	A	5,000.000000	\$25.00	5	\$125,000	\$7.00	RS20	3, 8
N Eugene Island Area	LA4	142	A	5,000.000000	\$25.00	5	\$125,000	\$7.00	RS20	3, 8
N Eugene Island Area	LA4	143	A	5,000.000000	\$25.00	5	\$125,000	\$7.00	RS20	3, 8
N Eugene Island Area	LA4	144	A	5,000.000000	\$25.00	5	\$125,000	\$7.00	RS20	3, 8
N Eugene Island Area	LA4	145	A	5,000.000000	\$25.00	5	\$125,000	\$7.00	RS20	3, 8
N Eugene Island Area	LA4	146	A	5,000.000000	\$25.00	5	\$125,000	\$7.00	RS20	3, 8
Y Eugene Island Area	LA4	147	A	5,000.000000	\$25.00	5	\$125,000	\$7.00	RS20	3, 8
N Eugene Island Area	LA4	148	A	5,000.000000	\$25.00	5	\$125,000	\$7.00	RS20	3, 8
N Eugene Island Area	LA4	149	A	5,000.000000	\$25.00	5	\$125,000	\$7.00	RS20	3, 8
N Eugene Island Area	LA4	150	A	5,000.000000	\$25.00	5	\$125,000	\$7.00	RS20	3, 8
N Eugene Island Area	LA4	151	A	5,000.000000	\$25.00	5	\$125,000	\$7.00	RS20	3, 8
N Eugene Island Area	LA4	152	A	5,000.000000	\$25.00	5	\$125,000	\$7.00	RS20	3, 8
N Eugene Island Area	LA4	154	A	5,000.000000	\$25.00	5	\$125,000	\$7.00	RS20	3, 8
N Eugene Island Area	LA4	155	A	5,000.010000	\$25.00	5	\$125,025	\$7.00	RS20	3, 8
N Eugene Island Area	LA4	157	A	5,000.000000	\$25.00	5	\$125,000	\$7.00	RS20	3, 8
N Eugene Island Area	LA4	159	A	5,000.000000	\$25.00	5	\$125,000	\$7.00	RS20	3, 8
N Eugene Island Area	LA4	160	A	5,000.000000	\$25.00	5	\$125,000	\$7.00	RS20	3, 8
N Eugene Island Area	LA4	161	A	5,000.000000	\$25.00	5	\$125,000	\$7.00	RS20	3, 8
Y Eugene Island Area	LA4	163	A	5,000.000000	\$25.00	5	\$125,000	\$7.00	RS20	3, 8
N Eugene Island Area	LA4	164	A	5,000.000000	\$25.00	5	\$125,000	\$7.00	RS20	3, 8
N Eugene Island Area	LA4	165	A	5,000.000000	\$25.00	5	\$125,000	\$7.00	RS20	3, 8
N Eugene Island Area	LA4	167	A	5,000.000000	\$25.00	5	\$125,000	\$7.00	RS20	3, 8
N Eugene Island Area	LA4	168	A	5,000.000000	\$25.00	5	\$125,000	\$7.00	RS20	3, 8
N Eugene Island Area	LA4	169	A	5,000.000000	\$25.00	5	\$125,000	\$7.00	RS20	3, 8
N Eugene Island Area	LA4	170	A	5,000.000000	\$25.00	5	\$125,000	\$7.00	RS20	3, 8
N Eugene Island Area	LA4	171	A	5,000.000000	\$25.00	5	\$125,000	\$7.00	RS20	3, 8
Y Eugene Island Area	LA4	172	A	5,000.000000	\$25.00	5	\$125,000	\$7.00	RS20	3, 8
N Eugene Island Area	LA4	176	A	5,000.000000	\$25.00	5	\$125,000	\$7.00	RS20	3, 8

UNITED STATES DEPARTMENT OF THE INTERIOR  
 BUREAU OF OCEAN ENERGY MANAGEMENT  
 GULF OF MEXICO REGION  
*List of Blocks Available for Leasing*

SALE: 231  
 21-FEB-2014  
 PAGE: 41

Sale Number: 231

L Map/Official Protraction Diagram (OPD) Name	Map/OPD Number	Block Number	A / P	Available Federal Acreage	Minimum Bid Per Acre	Lease Term	Minimum Bid Per Block	Rent Per Acre	Bid System	Stipulation(s)
N Eugene Island Area	LA4	177	A	5,000.000000	\$25.00	5	\$125,000	\$7.00	RS20	3, 8
N Eugene Island Area	LA4	178	A	5,000.010000	\$25.00	5	\$125,025	\$7.00	RS20	3, 8
N Eugene Island Area	LA4	179	A	5,000.010000	\$25.00	5	\$125,025	\$7.00	RS20	3, 8
N Eugene Island Area	LA4	180	A	5,000.000000	\$25.00	5	\$125,000	\$7.00	RS20	3, 8
N Eugene Island Area	LA4	181	A	5,000.000000	\$25.00	5	\$125,000	\$7.00	RS20	3, 8
N Eugene Island Area	LA4	185	A	5,000.000000	\$25.00	5	\$125,000	\$7.00	RS20	3, 8
Y Eugene Island Area	LA4	186	A	5,000.000000	\$25.00	5	\$125,000	\$7.00	RS20	3, 8
N Eugene Island Area	LA4	188	A	5,000.000000	\$25.00	5	\$125,000	\$7.00	RS20	3, 8
N Eugene Island Area	LA4	189	P	1,250.000000	\$25.00	5	\$31,250	\$7.00	RS20	3, 8
N Eugene Island Area	LA4	194	A	5,000.000000	\$25.00	5	\$125,000	\$7.00	RS20	3, 8
N Eugene Island Area	LA4	195	A	5,000.000000	\$25.00	5	\$125,000	\$7.00	RS20	3, 8
N Eugene Island Area	LA4	198	A	5,000.000000	\$25.00	5	\$125,000	\$7.00	RS20	3, 8
N Eugene Island Area	LA4	199	A	5,000.000000	\$25.00	5	\$125,000	\$7.00	RS20	3, 8
N Eugene Island Area	LA4	200	A	5,000.010000	\$25.00	5	\$125,025	\$7.00	RS20	3, 8
N Eugene Island Area	LA4	201	A	5,000.010000	\$25.00	5	\$125,025	\$7.00	RS20	3, 8
N Eugene Island Area	LA4	203	A	5,000.000000	\$25.00	5	\$125,000	\$7.00	RS20	3, 8
N Eugene Island Area	LA4	213	A	5,000.000000	\$25.00	5	\$125,000	\$7.00	RS20	3, 8
N Eugene Island Area	LA4	214	P	1,875.000000	\$25.00	5	\$46,875	\$7.00	RS20	3, 8
N Eugene Island Area	LA4	220	A	5,000.000000	\$25.00	5	\$125,000	\$7.00	RS20	3, 8
N Eugene Island Area	LA4	221	A	5,000.000000	\$25.00	5	\$125,000	\$7.00	RS20	3, 8
Y Eugene Island Area	LA4	222	A	5,000.010000	\$25.00	5	\$125,025	\$7.00	RS20	3, 8
Y Eugene Island Area	LA4	223	A	5,000.020000	\$25.00	5	\$125,025	\$7.00	RS20	3, 8
N Eugene Island Area	LA4	225	A	5,000.000000	\$25.00	5	\$125,000	\$7.00	RS20	3, 8
N Eugene Island Area	LA4	228	A	5,000.000000	\$25.00	5	\$125,000	\$7.00	RS20	3, 8
N Eugene Island Area	LA4	232	A	5,000.000000	\$25.00	5	\$125,000	\$7.00	RS20	3, 8
N Eugene Island Area	LA4	233	A	5,000.000000	\$25.00	5	\$125,000	\$7.00	RS20	3, 8
N Eugene Island Area	LA4	234	A	5,000.000000	\$25.00	5	\$125,000	\$7.00	RS20	3, 8
N Eugene Island Area	LA4	235	A	5,000.000000	\$25.00	5	\$125,000	\$7.00	RS20	3, 8
Y Eugene Island Area	LA4	236	A	5,000.000000	\$25.00	5	\$125,000	\$7.00	RS20	3, 8
N Eugene Island Area	LA4	239	A	5,000.000000	\$25.00	5	\$125,000	\$7.00	RS20	3, 8
Y Eugene Island Area	LA4	240	A	5,000.000000	\$25.00	5	\$125,000	\$7.00	RS20	3, 8

UNITED STATES DEPARTMENT OF THE INTERIOR  
 BUREAU OF OCEAN ENERGY MANAGEMENT  
 GULF OF MEXICO REGION  
*List of Blocks Available for Leasing*

SALE: 231  
 21-FEB-2014  
 PAGE: 42

Sale Number: 231

L Map/Official Protraction Diagram (OPD) Name	Map/OPD Number	Block Number	A / P	Available Federal Acreage	Minimum Bid Per Acre	Lease Term	Minimum Bid Per Block	Rent Per Acre	Bid System	Stipulation(s)
N Eugene Island Area	LA4	241	A	5,000.000000	\$25.00	5	\$125,000	\$7.00	RS20	3, 8
N Eugene Island Area	LA4	245	A	5,000.010000	\$25.00	5	\$125,025	\$7.00	RS20	3, 8
N Eugene Island Area	LA4	247	A	5,000.000000	\$25.00	5	\$125,000	\$7.00	RS20	3, 8
N Eugene Island Area	LA4	248	A	5,000.000000	\$25.00	5	\$125,000	\$7.00	RS20	3, 8
N Eugene Island Area	LA4	249	A	5,000.000000	\$25.00	5	\$125,000	\$7.00	RS20	3, 8
N Eugene Island Area	LA4	250	A	5,000.000000	\$25.00	5	\$125,000	\$7.00	RS20	3, 8
N Eugene Island Area	LA4	253	P	156.250000	\$25.00	5	\$3,925	\$7.00	RS20	3, 8
N Eugene Island Area	LA4	261	A	5,000.000000	\$25.00	5	\$125,000	\$7.00	RS20	3, 8
N Eugene Island Area	LA4	263	A	5,000.000000	\$25.00	5	\$125,000	\$7.00	RS20	3, 8
N Eugene Island Area	LA4	264	A	5,000.000000	\$25.00	5	\$125,000	\$7.00	RS20	3, 8
N Eugene Island Area	LA4	265	A	5,000.000000	\$25.00	5	\$125,000	\$7.00	RS20	3, 8
N Eugene Island Area, South Addition	LA4A	270	A	5,000.000000	\$25.00	5	\$125,000	\$7.00	RS20	3, 8
N Eugene Island Area, South Addition	LA4A	271	A	5,000.000000	\$25.00	5	\$125,000	\$7.00	RS20	3, 8
Y Eugene Island Area, South Addition	LA4A	272	A	5,000.000000	\$25.00	5	\$125,000	\$7.00	RS20	3, 8
Y Eugene Island Area, South Addition	LA4A	273	A	5,000.000000	\$25.00	5	\$125,000	\$7.00	RS20	3, 8
Y Eugene Island Area, South Addition	LA4A	274	A	5,000.000000	\$25.00	5	\$125,000	\$7.00	RS20	3, 8
N Eugene Island Area, South Addition	LA4A	277	A	5,000.000000	\$25.00	5	\$125,000	\$7.00	RS20	3, 8
N Eugene Island Area, South Addition	LA4A	279	A	5,000.000000	\$25.00	5	\$125,000	\$7.00	RS20	3, 8
N Eugene Island Area, South Addition	LA4A	283	A	5,000.000000	\$25.00	5	\$125,000	\$7.00	RS20	3, 8
Y Eugene Island Area, South Addition	LA4A	284	A	5,000.000000	\$25.00	5	\$125,000	\$7.00	RS20	3, 8
Y Eugene Island Area, South Addition	LA4A	285	A	5,000.000000	\$25.00	5	\$125,000	\$7.00	RS20	3, 8
Y Eugene Island Area, South Addition	LA4A	286	A	5,000.000000	\$25.00	5	\$125,000	\$7.00	RS20	3, 8
N Eugene Island Area, South Addition	LA4A	287	A	5,000.000000	\$25.00	5	\$125,000	\$7.00	RS20	3, 8
N Eugene Island Area, South Addition	LA4A	291	A	5,000.000000	\$25.00	5	\$125,000	\$7.00	RS20	3, 8
Y Eugene Island Area, South Addition	LA4A	292	A	5,000.000000	\$25.00	5	\$125,000	\$7.00	RS20	3, 8
Y Eugene Island Area, South Addition	LA4A	293	A	5,000.000000	\$25.00	5	\$125,000	\$7.00	RS20	3, 8
N Eugene Island Area, South Addition	LA4A	294	A	5,000.000000	\$25.00	5	\$125,000	\$7.00	RS20	3, 8
N Eugene Island Area, South Addition	LA4A	296	A	5,000.000000	\$25.00	5	\$125,000	\$7.00	RS20	3, 8
N Eugene Island Area, South Addition	LA4A	297	A	5,000.000000	\$25.00	5	\$125,000	\$7.00	RS20	3, 8
N Eugene Island Area, South Addition	LA4A	298	A	5,000.000000	\$25.00	5	\$125,000	\$7.00	RS20	3, 8
N Eugene Island Area, South Addition	LA4A	299	A	5,000.000000	\$25.00	5	\$125,000	\$7.00	RS20	3, 8



UNITED STATES DEPARTMENT OF THE INTERIOR  
 BUREAU OF OCEAN ENERGY MANAGEMENT  
 GULF OF MEXICO REGION  
*List of Blocks Available for Leasing*

SALE: 231  
 21-FEB-2014  
 PAGE: 43

Sale Number: 231

L	Map/Official Protraction Diagram (OPD) Name	Map/OPD Number	Block Number	A / P	Available Federal Acreage	Minimum Bid Per Acre	Lease Term	Minimum Bid Per Block	Rent Per Acre	Bid System	Stipulation(s)
N	Eugene Island Area, South Addition	LA4A	300	A	5,000.000000	\$25.00	5	\$125,000	\$7.00	RS20	3, 8
N	Eugene Island Area, South Addition	LA4A	301	A	5,000.000000	\$25.00	5	\$125,000	\$7.00	RS20	3, 8
N	Eugene Island Area, South Addition	LA4A	304	A	5,000.000000	\$25.00	5	\$125,000	\$7.00	RS20	3, 8
Y	Eugene Island Area, South Addition	LA4A	305	A	5,000.000000	\$25.00	5	\$125,000	\$7.00	RS20	3, 8
N	Eugene Island Area, South Addition	LA4A	306	A	5,000.000000	\$25.00	5	\$125,000	\$7.00	RS20	3, 8
N	Eugene Island Area, South Addition	LA4A	307	P	2,500.000000	\$25.00	5	\$62,500	\$7.00	RS20	3, 8
Y	Eugene Island Area, South Addition	LA4A	308	A	5,000.000000	\$25.00	5	\$125,000	\$7.00	RS20	3, 8
Y	Eugene Island Area, South Addition	LA4A	309	A	5,000.000000	\$25.00	5	\$125,000	\$7.00	RS20	3, 8
N	Eugene Island Area, South Addition	LA4A	310	A	5,000.000000	\$25.00	5	\$125,000	\$7.00	RS20	3, 8
N	Eugene Island Area, South Addition	LA4A	311	A	5,000.020000	\$25.00	5	\$125,025	\$7.00	RS20	3, 8
N	Eugene Island Area, South Addition	LA4A	317	A	5,000.000000	\$25.00	5	\$125,000	\$7.00	RS20	3, 8
Y	Eugene Island Area, South Addition	LA4A	318	A	5,000.000000	\$25.00	5	\$125,000	\$7.00	RS20	3, 8
N	Eugene Island Area, South Addition	LA4A	319	A	5,000.000000	\$25.00	5	\$125,000	\$7.00	RS20	3, 8
N	Eugene Island Area, South Addition	LA4A	321	A	5,000.000000	\$25.00	5	\$125,000	\$7.00	RS20	3, 8
N	Eugene Island Area, South Addition	LA4A	322	A	5,000.000000	\$25.00	5	\$125,000	\$7.00	RS20	3, 8
N	Eugene Island Area, South Addition	LA4A	326	A	5,000.000000	\$25.00	5	\$125,000	\$7.00	RS20	3, 8
N	Eugene Island Area, South Addition	LA4A	328	A	5,000.000000	\$25.00	5	\$125,000	\$7.00	RS20	3, 8
Y	Eugene Island Area, South Addition	LA4A	335	A	5,000.020000	\$25.00	5	\$125,025	\$7.00	RS20	1, 3, 8
N	Eugene Island Area, South Addition	LA4A	336	A	5,000.000000	\$25.00	5	\$125,000	\$7.00	RS20	3, 8
Y	Eugene Island Area, South Addition	LA4A	343	A	5,000.000000	\$25.00	5	\$125,000	\$7.00	RS20	3, 8
N	Eugene Island Area, South Addition	LA4A	344	A	5,000.000000	\$25.00	5	\$125,000	\$7.00	RS20	3, 8
N	Eugene Island Area, South Addition	LA4A	347	A	5,000.000000	\$25.00	5	\$125,000	\$7.00	RS20	3, 8
N	Eugene Island Area, South Addition	LA4A	348	A	5,000.000000	\$25.00	5	\$125,000	\$7.00	RS20	3, 8
N	Eugene Island Area, South Addition	LA4A	352	A	5,000.000000	\$25.00	5	\$125,000	\$7.00	RS20	3, 8
N	Eugene Island Area, South Addition	LA4A	356	A	5,000.020000	\$25.00	5	\$125,025	\$7.00	RS20	1, 3, 8
N	Eugene Island Area, South Addition	LA4A	357	A	4,999.880000	\$25.00	5	\$125,000	\$7.00	RS20	3, 8
Y	Eugene Island Area, South Addition	LA4A	358	A	5,000.000000	\$25.00	5	\$125,000	\$7.00	RS20	3, 8
N	Eugene Island Area, South Addition	LA4A	359	A	5,000.000000	\$25.00	5	\$125,000	\$7.00	RS20	3, 8
N	Eugene Island Area, South Addition	LA4A	362	A	5,000.000000	\$25.00	5	\$125,000	\$7.00	RS20	3, 8
N	Eugene Island Area, South Addition	LA4A	363	A	5,000.000000	\$25.00	5	\$125,000	\$7.00	RS20	3, 8
N	Eugene Island Area, South Addition	LA4A	365	A	5,000.000000	\$25.00	5	\$125,000	\$7.00	RS20	3, 8

UNITED STATES DEPARTMENT OF THE INTERIOR  
 BUREAU OF OCEAN ENERGY MANAGEMENT  
 GULF OF MEXICO REGION

SALE: 231  
 21-FEB-2014  
 PAGE: 44

Sale Number: 231

*List of Blocks Available for Leasing*

L Map/Official Protraction Diagram (OPD) Name	Map/OPD Number	Block Number	A / P	Available Federal Acreage	Minimum Bid Per Acre	Lease Term	Minimum Bid Per Block	Rent Per Acre	Bid System	Stipulation(s)
N Eugene Island Area, South Addition	LA4A	366	A	5,000.000000	\$25.00	5	\$125,000	\$7.00	RS20	8
N Eugene Island Area, South Addition	LA4A	367	A	5,000.000000	\$25.00	5	\$125,000	\$7.00	RS20	8
N Eugene Island Area, South Addition	LA4A	368	A	5,000.000000	\$25.00	5	\$125,000	\$7.00	RS20	8
N Eugene Island Area, South Addition	LA4A	369	A	5,000.000000	\$25.00	5	\$125,000	\$7.00	RS20	8
N Eugene Island Area, South Addition	LA4A	370	A	5,000.000000	\$25.00	5	\$125,000	\$7.00	RS20	8
N Eugene Island Area, South Addition	LA4A	371	A	5,000.000000	\$25.00	5	\$125,000	\$7.00	RS20	3, 8
N Eugene Island Area, South Addition	LA4A	372	A	5,000.000000	\$25.00	5	\$125,000	\$7.00	RS20	3, 8
N Eugene Island Area, South Addition	LA4A	373	A	5,000.000000	\$25.00	5	\$125,000	\$7.00	RS20	3, 8
N Eugene Island Area, South Addition	LA4A	374	A	5,000.000000	\$25.00	5	\$125,000	\$7.00	RS20	3, 8
N Eugene Island Area, South Addition	LA4A	375	A	5,000.000000	\$25.00	5	\$125,000	\$7.00	RS20	3, 8
N Eugene Island Area, South Addition	LA4A	376	A	5,000.000000	\$25.00	5	\$125,000	\$7.00	RS20	3, 8
N Eugene Island Area, South Addition	LA4A	377	A	5,000.000000	\$25.00	5	\$125,000	\$7.00	RS20	3, 8
N Eugene Island Area, South Addition	LA4A	378	A	5,000.020000	\$25.00	5	\$125,025	\$7.00	RS20	3, 8
N Eugene Island Area, South Addition	LA4A	379	A	5,000.020000	\$25.00	5	\$125,025	\$7.00	RS20	3, 8
N Eugene Island Area, South Addition	LA4A	380	A	5,000.000000	\$25.00	5	\$125,000	\$7.00	RS20	3, 8
N Eugene Island Area, South Addition	LA4A	381	A	5,000.000000	\$25.00	5	\$125,000	\$7.00	RS20	1, 3, 8
N Eugene Island Area, South Addition	LA4A	382	A	5,000.000000	\$25.00	5	\$125,000	\$7.00	RS20	1, 3, 8
N Eugene Island Area, South Addition	LA4A	384	A	5,000.000000	\$25.00	5	\$125,000	\$7.00	RS20	3, 8
N Eugene Island Area, South Addition	LA4A	385	A	5,000.000000	\$25.00	5	\$125,000	\$7.00	RS20	3, 8
N Eugene Island Area, South Addition	LA4A	386	A	5,000.000000	\$25.00	5	\$125,000	\$7.00	RS20	8
N Eugene Island Area, South Addition	LA4A	387	A	5,000.000000	\$25.00	5	\$125,000	\$7.00	RS20	8
N Eugene Island Area, South Addition	LA4A	388	A	5,000.000000	\$25.00	5	\$125,000	\$7.00	RS20	8
N Eugene Island Area, South Addition	LA4A	389	A	5,000.000000	\$25.00	5	\$125,000	\$7.00	RS20	8
N Eugene Island Area, South Addition	LA4A	390	A	5,000.000000	\$25.00	5	\$125,000	\$7.00	RS20	1, 3, 8
N Eugene Island Area, South Addition	LA4A	391	A	5,000.000000	\$25.00	5	\$125,000	\$7.00	RS20	1, 3, 8
N Eugene Island Area, South Addition	LA4A	392	A	5,000.000000	\$25.00	5	\$125,000	\$7.00	RS20	3, 8
N Eugene Island Area, South Addition	LA4A	394	A	5,000.030000	\$25.00	5	\$125,025	\$7.00	RS20	3, 8
N Eugene Island Area, South Addition	LA4A	395	A	5,000.040000	\$25.00	5	\$125,025	\$7.00	RS20	3, 8
N Eugene Island Area, South Addition	LA4A	396	A	5,000.000000	\$25.00	5	\$125,000	\$7.00	RS20	3, 8
N Eugene Island Area, South Addition	LA4A	397	A	5,000.000000	\$25.00	5	\$125,000	\$7.00	RS20	1, 3, 8
N Ship Shoal Area	LA5	2	P	219.030000	\$25.00	5	\$5,500	\$7.00	RS20	8

UNITED STATES DEPARTMENT OF THE INTERIOR  
 BUREAU OF OCEAN ENERGY MANAGEMENT  
 GULF OF MEXICO REGION  
*List of Blocks Available for Leasing*

SALE: 231  
 21-FEB-2014  
 PAGE: 45

Sale Number: 231

L Map/Official Protraction Diagram (OPD) Name	Map/OPD Number	Block Number	A / P	Available Federal Acreage	Minimum Bid Per Acre	Lease Term	Minimum Bid Per Block	Rent Per Acre	Bid System	Stipulation(s)
N Ship Shoal Area	LA5	8	P	247.130000	\$25.00	5	\$6,200	\$7.00	RS20	8
N Ship Shoal Area	LA5	9	P	1,817.470000	\$25.00	5	\$45,450	\$7.00	RS20	8
N Ship Shoal Area	LA5	10	P	4,131.670000	\$25.00	5	\$103,300	\$7.00	RS20	8
N Ship Shoal Area	LA5	11	A	5,000.000000	\$25.00	5	\$125,000	\$7.00	RS20	8
N Ship Shoal Area	LA5	12	A	5,000.000000	\$25.00	5	\$125,000	\$7.00	RS20	8
N Ship Shoal Area	LA5	13	P	4,357.820000	\$25.00	5	\$108,950	\$7.00	RS20	8
N Ship Shoal Area	LA5	14	P	3,237.470000	\$25.00	5	\$80,950	\$7.00	RS20	8
N Ship Shoal Area	LA5	15	P	1,311.140000	\$25.00	5	\$32,800	\$7.00	RS20	8
N Ship Shoal Area	LA5	16	P	46.430000	\$25.00	5	\$1,175	\$7.00	RS20	8
N Ship Shoal Area	LA5	24	P	781.080000	\$25.00	5	\$19,550	\$7.00	RS20	8
N Ship Shoal Area	LA5	25	P	3,361.270000	\$25.00	5	\$84,050	\$7.00	RS20	8
N Ship Shoal Area	LA5	35	A	5,000.000000	\$25.00	5	\$125,000	\$7.00	RS20	3, 8
N Ship Shoal Area	LA5	37	A	5,000.000000	\$25.00	5	\$125,000	\$7.00	RS20	8
N Ship Shoal Area	LA5	49	P	2,706.850000	\$25.00	5	\$67,675	\$7.00	RS20	8
N Ship Shoal Area	LA5	50	A	5,000.000000	\$25.00	5	\$125,000	\$7.00	RS20	8
Y Ship Shoal Area	LA5	51	A	5,000.000000	\$25.00	5	\$125,000	\$7.00	RS20	8
N Ship Shoal Area	LA5	53	A	5,000.000000	\$25.00	5	\$125,000	\$7.00	RS20	3, 8
Y Ship Shoal Area	LA5	54	A	5,000.000000	\$25.00	5	\$125,000	\$7.00	RS20	3, 8
N Ship Shoal Area	LA5	55	A	5,000.000000	\$25.00	5	\$125,000	\$7.00	RS20	3, 8
N Ship Shoal Area	LA5	56	A	5,000.000000	\$25.00	5	\$125,000	\$7.00	RS20	3, 8
Y Ship Shoal Area	LA5	57	A	5,000.000000	\$25.00	5	\$125,000	\$7.00	RS20	3, 8
N Ship Shoal Area	LA5	60	A	5,000.000000	\$25.00	5	\$125,000	\$7.00	RS20	8
N Ship Shoal Area	LA5	61	A	5,000.000000	\$25.00	5	\$125,000	\$7.00	RS20	8
N Ship Shoal Area	LA5	62	P	4,978.820000	\$25.00	5	\$124,475	\$7.00	RS20	8
N Ship Shoal Area	LA5	64	P	829.360000	\$25.00	5	\$20,750	\$7.00	RS20	8
N Ship Shoal Area	LA5	70	A	5,000.000000	\$25.00	5	\$125,000	\$7.00	RS20	8
N Ship Shoal Area	LA5	71	P	2,500.000000	\$25.00	5	\$62,500	\$7.00	RS20	8
N Ship Shoal Area	LA5	73	A	5,000.000000	\$25.00	5	\$125,000	\$7.00	RS20	8
N Ship Shoal Area	LA5	75	A	5,000.000000	\$25.00	5	\$125,000	\$7.00	RS20	8
N Ship Shoal Area	LA5	77	A	5,000.000000	\$25.00	5	\$125,000	\$7.00	RS20	3, 8
N Ship Shoal Area	LA5	80	A	5,000.000000	\$25.00	5	\$125,000	\$7.00	RS20	3, 8

UNITED STATES DEPARTMENT OF THE INTERIOR  
 BUREAU OF OCEAN ENERGY MANAGEMENT  
 GULF OF MEXICO REGION  
*List of Blocks Available for Leasing*

SALE: 231  
 21-FEB-2014  
 PAGE: 46

Sale Number: 231

L Map/Official Protraction Diagram (OPD) Name	Map/OPD Number	Block Number	A / P	Available Federal Acreage	Minimum Bid Per Acre	Lease Term	Minimum Bid Per Block	Rent Per Acre	Bid System	Stipulation(s)
N Ship Shoal Area	LA5	81	A	5,000.000000	\$25.00	5	\$125,000	\$7.00	RS20	3, 8
N Ship Shoal Area	LA5	82	A	5,000.000000	\$25.00	5	\$125,000	\$7.00	RS20	3, 8
Y Ship Shoal Area	LA5	83	A	5,000.000000	\$25.00	5	\$125,000	\$7.00	RS20	3, 8
N Ship Shoal Area	LA5	84	A	5,000.000000	\$25.00	5	\$125,000	\$7.00	RS20	3, 8
N Ship Shoal Area	LA5	85	A	5,000.000000	\$25.00	5	\$125,000	\$7.00	RS20	8
N Ship Shoal Area	LA5	86	A	5,000.000000	\$25.00	5	\$125,000	\$7.00	RS20	8
N Ship Shoal Area	LA5	87	P	2,500.000000	\$25.00	5	\$62,500	\$7.00	RS20	8
N Ship Shoal Area	LA5	88	A	5,000.000000	\$25.00	5	\$125,000	\$7.00	RS20	8
N Ship Shoal Area	LA5	89	A	5,000.000000	\$25.00	5	\$125,000	\$7.00	RS20	8
N Ship Shoal Area	LA5	94	P	4,375.000000	\$25.00	5	\$109,375	\$7.00	RS20	8
N Ship Shoal Area	LA5	95	A	5,000.000000	\$25.00	5	\$125,000	\$7.00	RS20	8
Y Ship Shoal Area	LA5	96	A	5,000.000000	\$25.00	5	\$125,000	\$7.00	RS20	8
N Ship Shoal Area	LA5	97	A	5,000.000000	\$25.00	5	\$125,000	\$7.00	RS20	8
N Ship Shoal Area	LA5	99	A	5,000.000000	\$25.00	5	\$125,000	\$7.00	RS20	3, 8
Y Ship Shoal Area	LA5	101	A	5,000.000000	\$25.00	5	\$125,000	\$7.00	RS20	3, 8
N Ship Shoal Area	LA5	102	A	5,000.000000	\$25.00	5	\$125,000	\$7.00	RS20	3, 8
N Ship Shoal Area	LA5	103	A	5,000.000000	\$25.00	5	\$125,000	\$7.00	RS20	3, 8
N Ship Shoal Area	LA5	104	A	5,000.000000	\$25.00	5	\$125,000	\$7.00	RS20	3, 8
N Ship Shoal Area	LA5	106	A	5,000.000000	\$25.00	5	\$125,000	\$7.00	RS20	3, 8
Y Ship Shoal Area	LA5	107	A	5,000.000000	\$25.00	5	\$125,000	\$7.00	RS20	3, 8
N Ship Shoal Area	LA5	116	A	4,890.560000	\$25.00	5	\$122,275	\$7.00	RS20	8
N Ship Shoal Area	LA5	117	P	2,500.000000	\$25.00	5	\$62,500	\$7.00	RS20	8
N Ship Shoal Area	LA5	118	P	2,500.000000	\$25.00	5	\$62,500	\$7.00	RS20	8
Y Ship Shoal Area	LA5	121	A	5,000.000000	\$25.00	5	\$125,000	\$7.00	RS20	3, 8
Y Ship Shoal Area	LA5	122	A	5,000.000000	\$25.00	5	\$125,000	\$7.00	RS20	3, 8
N Ship Shoal Area	LA5	123	A	5,000.000000	\$25.00	5	\$125,000	\$7.00	RS20	3, 8
N Ship Shoal Area	LA5	124	A	5,000.000000	\$25.00	5	\$125,000	\$7.00	RS20	3, 8
N Ship Shoal Area	LA5	125	A	5,000.000000	\$25.00	5	\$125,000	\$7.00	RS20	3, 8
N Ship Shoal Area	LA5	128	A	5,000.000000	\$25.00	5	\$125,000	\$7.00	RS20	3, 8
N Ship Shoal Area	LA5	131	A	5,000.000000	\$25.00	5	\$125,000	\$7.00	RS20	3, 8
N Ship Shoal Area	LA5	132	A	5,000.000000	\$25.00	5	\$125,000	\$7.00	RS20	3, 8



UNITED STATES DEPARTMENT OF THE INTERIOR  
 BUREAU OF OCEAN ENERGY MANAGEMENT  
 GULF OF MEXICO REGION

SALE: 231  
 21-FEB-2014  
 PAGE: 47

Sale Number: 231

*List of Blocks Available for Leasing*

L Map/Official Protraction Diagram (OPD) Name	Map/OPD Number	Block Number	A / P	Available Federal Acreage	Minimum Bid	Lease Term	Minimum Bid	Rent	Bid System	Stipulation(s)
					Per Acre		Per Block	Per Acre		
Y Ship Shoal Area	LA5	133	A	5,000.000000	\$25.00	5	\$125,000	\$7.00	RS20	3, 8
Y Ship Shoal Area	LA5	134	A	5,000.000000	\$25.00	5	\$125,000	\$7.00	RS20	3, 8
Y Ship Shoal Area	LA5	135	A	5,000.000000	\$25.00	5	\$125,000	\$7.00	RS20	3, 8
N Ship Shoal Area	LA5	139	A	4,913.330000	\$25.00	5	\$122,850	\$7.00	RS20	8
Y Ship Shoal Area	LA5	140	A	4,936.120000	\$25.00	5	\$123,425	\$7.00	RS20	8
Y Ship Shoal Area	LA5	141	A	5,000.000000	\$25.00	5	\$125,000	\$7.00	RS20	8
N Ship Shoal Area	LA5	142	A	5,000.000000	\$25.00	5	\$125,000	\$7.00	RS20	3, 8
N Ship Shoal Area	LA5	143	A	5,000.000000	\$25.00	5	\$125,000	\$7.00	RS20	3, 8
N Ship Shoal Area	LA5	144	A	5,000.000000	\$25.00	5	\$125,000	\$7.00	RS20	3, 8
N Ship Shoal Area	LA5	146	A	5,000.000000	\$25.00	5	\$125,000	\$7.00	RS20	3, 8
N Ship Shoal Area	LA5	147	A	5,000.000000	\$25.00	5	\$125,000	\$7.00	RS20	3, 8
N Ship Shoal Area	LA5	148	A	5,000.000000	\$25.00	5	\$125,000	\$7.00	RS20	3, 8
N Ship Shoal Area	LA5	152	A	5,000.000000	\$25.00	5	\$125,000	\$7.00	RS20	3, 8
Y Ship Shoal Area	LA5	155	A	5,000.000000	\$25.00	5	\$125,000	\$7.00	RS20	3, 8
N Ship Shoal Area	LA5	156	A	5,000.000000	\$25.00	5	\$125,000	\$7.00	RS20	3, 8
N Ship Shoal Area	LA5	157	A	5,000.000000	\$25.00	5	\$125,000	\$7.00	RS20	3, 8
N Ship Shoal Area	LA5	158	A	5,000.000000	\$25.00	5	\$125,000	\$7.00	RS20	3, 8
Y Ship Shoal Area	LA5	160	A	5,000.000000	\$25.00	5	\$125,000	\$7.00	RS20	3, 8
N Ship Shoal Area	LA5	161	A	5,000.000000	\$25.00	5	\$125,000	\$7.00	RS20	3, 8
N Ship Shoal Area	LA5	162	A	5,000.000000	\$25.00	5	\$125,000	\$7.00	RS20	8
N Ship Shoal Area	LA5	163	A	4,958.900000	\$25.00	5	\$123,975	\$7.00	RS20	8
N Ship Shoal Area	LA5	164	A	4,981.680000	\$25.00	5	\$124,550	\$7.00	RS20	8
Y Ship Shoal Area	LA5	165	A	5,000.000000	\$25.00	5	\$125,000	\$7.00	RS20	8
N Ship Shoal Area	LA5	167	A	5,000.000000	\$25.00	5	\$125,000	\$7.00	RS20	3, 8
N Ship Shoal Area	LA5	172	A	5,000.000000	\$25.00	5	\$125,000	\$7.00	RS20	3, 8
N Ship Shoal Area	LA5	173	A	5,000.000000	\$25.00	5	\$125,000	\$7.00	RS20	3, 8
N Ship Shoal Area	LA5	174	A	5,000.000000	\$25.00	5	\$125,000	\$7.00	RS20	3, 8
N Ship Shoal Area	LA5	179	A	5,000.000000	\$25.00	5	\$125,000	\$7.00	RS20	3, 8
Y Ship Shoal Area	LA5	184	A	5,000.000000	\$25.00	5	\$125,000	\$7.00	RS20	8
N Ship Shoal Area	LA5	191	A	5,000.000000	\$25.00	5	\$125,000	\$7.00	RS20	8
Y Ship Shoal Area	LA5	192	A	5,000.000000	\$25.00	5	\$125,000	\$7.00	RS20	8

UNITED STATES DEPARTMENT OF THE INTERIOR  
 BUREAU OF OCEAN ENERGY MANAGEMENT  
 GULF OF MEXICO REGION  
*List of Blocks Available for Leasing*

SALE: 231  
 21-FEB-2014  
 PAGE: 48

Sale Number: 231

L Map/Official Protraction Diagram (OPD) Name	Map/OPD Number	Block Number	A / P	Available Federal Acreage	Minimum Bid Per Acre	Lease Term	Minimum Bid Per Block	Rent Per Acre	Bid System	Stipulation(s)
N Ship Shoal Area	LA5	195	A	5,000.000000	\$25.00	5	\$125,000	\$7.00	RS20	3, 8
N Ship Shoal Area	LA5	196	A	5,000.000000	\$25.00	5	\$125,000	\$7.00	RS20	3, 8
N Ship Shoal Area	LA5	200	A	5,000.000000	\$25.00	5	\$125,000	\$7.00	RS20	3, 8
Y Ship Shoal Area	LA5	202	A	5,000.000000	\$25.00	5	\$125,000	\$7.00	RS20	3, 8
N Ship Shoal Area	LA5	203	A	5,000.000000	\$25.00	5	\$125,000	\$7.00	RS20	3, 8
N Ship Shoal Area	LA5	205	A	5,000.000000	\$25.00	5	\$125,000	\$7.00	RS20	3, 8
Y Ship Shoal Area	LA5	211	A	5,050.020000	\$25.00	5	\$126,275	\$7.00	RS20	8
Y Ship Shoal Area	LA5	212	A	5,072.800000	\$25.00	5	\$126,825	\$7.00	RS20	8
N Ship Shoal Area	LA5	213	A	5,000.000000	\$25.00	5	\$125,000	\$7.00	RS20	8
N Ship Shoal Area	LA5	220	A	5,000.000000	\$25.00	5	\$125,000	\$7.00	RS20	3, 8
N Ship Shoal Area	LA5	221	A	5,000.000000	\$25.00	5	\$125,000	\$7.00	RS20	3, 8
N Ship Shoal Area	LA5	225	P	2,500.000000	\$25.00	5	\$62,500	\$7.00	RS20	3, 8
N Ship Shoal Area	LA5	226	A	5,000.000000	\$25.00	5	\$125,000	\$7.00	RS20	3, 8
N Ship Shoal Area	LA5	232	A	5,000.000000	\$25.00	5	\$125,000	\$7.00	RS20	8
N Ship Shoal Area	LA5	234	A	5,000.000000	\$25.00	5	\$125,000	\$7.00	RS20	8
N Ship Shoal Area	LA5	235	A	5,095.580000	\$25.00	5	\$127,400	\$7.00	RS20	8
N Ship Shoal Area, South Addition	LA5A	236	A	5,118.360000	\$25.00	5	\$127,975	\$7.00	RS20	8
N Ship Shoal Area, South Addition	LA5A	237	A	5,000.000000	\$25.00	5	\$125,000	\$7.00	RS20	8
N Ship Shoal Area, South Addition	LA5A	244	A	5,000.000000	\$25.00	5	\$125,000	\$7.00	RS20	3, 8
N Ship Shoal Area, South Addition	LA5A	245	A	5,000.000000	\$25.00	5	\$125,000	\$7.00	RS20	3, 8
Y Ship Shoal Area, South Addition	LA5A	250	A	5,000.000000	\$25.00	5	\$125,000	\$7.00	RS20	3, 8
N Ship Shoal Area, South Addition	LA5A	251	A	5,000.000000	\$25.00	5	\$125,000	\$7.00	RS20	3, 8
N Ship Shoal Area, South Addition	LA5A	254	A	5,000.000000	\$25.00	5	\$125,000	\$7.00	RS20	8
Y Ship Shoal Area, South Addition	LA5A	256	A	5,000.000000	\$25.00	5	\$125,000	\$7.00	RS20	8
N Ship Shoal Area, South Addition	LA5A	257	A	5,000.000000	\$25.00	5	\$125,000	\$7.00	RS20	8
N Ship Shoal Area, South Addition	LA5A	260	A	5,163.920000	\$25.00	5	\$129,100	\$7.00	RS20	8
N Ship Shoal Area, South Addition	LA5A	261	A	5,000.000000	\$25.00	5	\$125,000	\$7.00	RS20	8
N Ship Shoal Area, South Addition	LA5A	262	A	5,000.000000	\$25.00	5	\$125,000	\$7.00	RS20	8
N Ship Shoal Area, South Addition	LA5A	264	A	5,000.000000	\$25.00	5	\$125,000	\$7.00	RS20	8
N Ship Shoal Area, South Addition	LA5A	265	A	5,000.000000	\$25.00	5	\$125,000	\$7.00	RS20	8
N Ship Shoal Area, South Addition	LA5A	267	A	5,000.000000	\$25.00	5	\$125,000	\$7.00	RS20	8

UNITED STATES DEPARTMENT OF THE INTERIOR  
 BUREAU OF OCEAN ENERGY MANAGEMENT  
 GULF OF MEXICO REGION

SALE: 231  
 21-FEB-2014  
 PAGE: 49

Sale Number: 231

*List of Blocks Available for Leasing*

L Map/Official Protraction Diagram (OPD) Name	Map/OPD Number	Block Number	A / P	Available Federal Acreage	Minimum Bid Per Acre	Lease Term	Minimum Bid Per Block	Rent Per Acre	Bid System	Stipulation(s)
N Ship Shoal Area, South Addition	LA5A	268	A	5,000.000000	\$25.00	5	\$125,000	\$7.00	RS20	8
N Ship Shoal Area, South Addition	LA5A	272	A	5,000.000000	\$25.00	5	\$125,000	\$7.00	RS20	3, 8
N Ship Shoal Area, South Addition	LA5A	273	A	5,000.000000	\$25.00	5	\$125,000	\$7.00	RS20	3, 8
N Ship Shoal Area, South Addition	LA5A	275	A	5,000.000000	\$25.00	5	\$125,000	\$7.00	RS20	8
N Ship Shoal Area, South Addition	LA5A	276	A	5,000.000000	\$25.00	5	\$125,000	\$7.00	RS20	8
Y Ship Shoal Area, South Addition	LA5A	278	A	5,000.000000	\$25.00	5	\$125,000	\$7.00	RS20	8
N Ship Shoal Area, South Addition	LA5A	279	A	5,000.000000	\$25.00	5	\$125,000	\$7.00	RS20	8
N Ship Shoal Area, South Addition	LA5A	280	A	5,000.000000	\$25.00	5	\$125,000	\$7.00	RS20	8
N Ship Shoal Area, South Addition	LA5A	281	A	5,000.000000	\$25.00	5	\$125,000	\$7.00	RS20	8
N Ship Shoal Area, South Addition	LA5A	282	A	5,000.000000	\$25.00	5	\$125,000	\$7.00	RS20	8
N Ship Shoal Area, South Addition	LA5A	284	A	5,209.480000	\$25.00	5	\$130,250	\$7.00	RS20	8
Y Ship Shoal Area, South Addition	LA5A	285	A	5,000.000000	\$25.00	5	\$125,000	\$7.00	RS20	8
Y Ship Shoal Area, South Addition	LA5A	286	A	5,000.000000	\$25.00	5	\$125,000	\$7.00	RS20	8
Y Ship Shoal Area, South Addition	LA5A	287	A	5,000.000000	\$25.00	5	\$125,000	\$7.00	RS20	8
N Ship Shoal Area, South Addition	LA5A	288	A	5,000.000000	\$25.00	5	\$125,000	\$7.00	RS20	8
N Ship Shoal Area, South Addition	LA5A	289	A	5,000.000000	\$25.00	5	\$125,000	\$7.00	RS20	8
N Ship Shoal Area, South Addition	LA5A	292	A	5,000.000000	\$25.00	5	\$125,000	\$7.00	RS20	8
Y Ship Shoal Area, South Addition	LA5A	293	A	5,000.000000	\$25.00	5	\$125,000	\$7.00	RS20	8
N Ship Shoal Area, South Addition	LA5A	294	A	5,000.000000	\$25.00	5	\$125,000	\$7.00	RS20	8
N Ship Shoal Area, South Addition	LA5A	295	A	5,000.000000	\$25.00	5	\$125,000	\$7.00	RS20	3, 8
N Ship Shoal Area, South Addition	LA5A	296	A	5,000.000000	\$25.00	5	\$125,000	\$7.00	RS20	3, 8
N Ship Shoal Area, South Addition	LA5A	297	A	5,000.000000	\$25.00	5	\$125,000	\$7.00	RS20	8
N Ship Shoal Area, South Addition	LA5A	302	A	5,000.000000	\$25.00	5	\$125,000	\$7.00	RS20	8
N Ship Shoal Area, South Addition	LA5A	303	A	5,000.000000	\$25.00	5	\$125,000	\$7.00	RS20	8
Y Ship Shoal Area, South Addition	LA5A	304	A	5,000.000000	\$25.00	5	\$125,000	\$7.00	RS20	8
N Ship Shoal Area, South Addition	LA5A	306	A	5,000.000000	\$25.00	5	\$125,000	\$7.00	RS20	8
N Ship Shoal Area, South Addition	LA5A	307	A	5,232.260000	\$25.00	5	\$130,825	\$7.00	RS20	8
N Ship Shoal Area, South Addition	LA5A	308	A	5,255.040000	\$25.00	5	\$131,400	\$7.00	RS20	8
N Ship Shoal Area, South Addition	LA5A	309	A	5,000.000000	\$25.00	5	\$125,000	\$7.00	RS20	8
N Ship Shoal Area, South Addition	LA5A	310	A	5,000.000000	\$25.00	5	\$125,000	\$7.00	RS20	8
N Ship Shoal Area, South Addition	LA5A	311	A	5,000.000000	\$25.00	5	\$125,000	\$7.00	RS20	8

UNITED STATES DEPARTMENT OF THE INTERIOR  
 BUREAU OF OCEAN ENERGY MANAGEMENT  
 GULF OF MEXICO REGION  
*List of Blocks Available for Leasing*

SALE: 231  
 21-FEB-2014  
 PAGE: 50

Sale Number: 231

L	Map/Official Protraction Diagram (OPD) Name	Map/OPD Number	Block Number	A / P	Available Federal Acreage	Minimum Bid Per Acre	Lease Term	Minimum Bid Per Block	Rent Per Acre	Bid System	Stipulation(s)
N	Ship Shoal Area, South Addition	LA5A	312	A	5,000.000000	\$25.00	5	\$125,000	\$7.00	RS20	8
N	Ship Shoal Area, South Addition	LA5A	318	A	5,000.000000	\$25.00	5	\$125,000	\$7.00	RS20	8
N	Ship Shoal Area, South Addition	LA5A	319	A	5,000.000000	\$25.00	5	\$125,000	\$7.00	RS20	8
N	Ship Shoal Area, South Addition	LA5A	320	A	5,000.000000	\$25.00	5	\$125,000	\$7.00	RS20	8
N	Ship Shoal Area, South Addition	LA5A	321	A	5,000.000000	\$25.00	5	\$125,000	\$7.00	RS20	8
N	Ship Shoal Area, South Addition	LA5A	322	A	5,000.000000	\$25.00	5	\$125,000	\$7.00	RS20	8
N	Ship Shoal Area, South Addition	LA5A	323	A	5,000.000000	\$25.00	5	\$125,000	\$7.00	RS20	8
N	Ship Shoal Area, South Addition	LA5A	324	A	5,000.000000	\$25.00	5	\$125,000	\$7.00	RS20	8
N	Ship Shoal Area, South Addition	LA5A	325	A	5,000.000000	\$25.00	5	\$125,000	\$7.00	RS20	1, 8
N	Ship Shoal Area, South Addition	LA5A	326	A	5,000.000000	\$25.00	5	\$125,000	\$7.00	RS20	1, 8
N	Ship Shoal Area, South Addition	LA5A	327	A	5,000.000000	\$25.00	5	\$125,000	\$7.00	RS20	1, 8
N	Ship Shoal Area, South Addition	LA5A	328	A	5,000.000000	\$25.00	5	\$125,000	\$7.00	RS20	1, 8
N	Ship Shoal Area, South Addition	LA5A	329	A	5,000.000000	\$25.00	5	\$125,000	\$7.00	RS20	1, 8
N	Ship Shoal Area, South Addition	LA5A	330	A	5,000.000000	\$25.00	5	\$125,000	\$7.00	RS20	8
N	Ship Shoal Area, South Addition	LA5A	331	A	5,277.820000	\$25.00	5	\$131,950	\$7.00	RS20	8
N	Ship Shoal Area, South Addition	LA5A	332	A	5,300.600000	\$25.00	5	\$132,525	\$7.00	RS20	8
N	Ship Shoal Area, South Addition	LA5A	333	A	5,000.000000	\$25.00	5	\$125,000	\$7.00	RS20	8
N	Ship Shoal Area, South Addition	LA5A	334	A	5,000.000000	\$25.00	5	\$125,000	\$7.00	RS20	1, 8
N	Ship Shoal Area, South Addition	LA5A	335	A	5,000.000000	\$25.00	5	\$125,000	\$7.00	RS20	1, 8
N	Ship Shoal Area, South Addition	LA5A	336	A	5,000.000000	\$25.00	5	\$125,000	\$7.00	RS20	1, 8
N	Ship Shoal Area, South Addition	LA5A	337	A	5,000.000000	\$25.00	5	\$125,000	\$7.00	RS20	1, 8
N	Ship Shoal Area, South Addition	LA5A	338	A	5,000.000000	\$25.00	5	\$125,000	\$7.00	RS20	1, 8
N	Ship Shoal Area, South Addition	LA5A	339	A	5,000.000000	\$25.00	5	\$125,000	\$7.00	RS20	1, 8
N	Ship Shoal Area, South Addition	LA5A	340	A	5,000.000000	\$25.00	5	\$125,000	\$7.00	RS20	8
N	Ship Shoal Area, South Addition	LA5A	341	A	5,000.000000	\$25.00	5	\$125,000	\$7.00	RS20	8
N	Ship Shoal Area, South Addition	LA5A	342	A	5,000.000000	\$25.00	5	\$125,000	\$7.00	RS20	8
N	Ship Shoal Area, South Addition	LA5A	343	A	5,000.000000	\$25.00	5	\$125,000	\$7.00	RS20	8
N	Ship Shoal Area, South Addition	LA5A	344	A	5,000.000000	\$25.00	5	\$125,000	\$7.00	RS20	8
N	Ship Shoal Area, South Addition	LA5A	345	A	5,000.000000	\$25.00	5	\$125,000	\$7.00	RS20	8
N	Ship Shoal Area, South Addition	LA5A	346	A	5,000.000000	\$25.00	5	\$125,000	\$7.00	RS20	8
N	Ship Shoal Area, South Addition	LA5A	347	A	5,000.000000	\$25.00	5	\$125,000	\$7.00	RS20	8



UNITED STATES DEPARTMENT OF THE INTERIOR  
 BUREAU OF OCEAN ENERGY MANAGEMENT  
 GULF OF MEXICO REGION  
*List of Blocks Available for Leasing*

SALE: 231  
 21-FEB-2014  
 PAGE: 51

Sale Number: 231

L Map/Official Protraction Diagram (OPD) Name	Map/OPD Number	Block Number	A / P	Available Federal Acreage	Minimum Bid Per Acre	Lease Term	Minimum Bid Per Block	Rent Per Acre	Bid System	Stipulation(s)
N Ship Shoal Area, South Addition	LA5A	348	A	5,000.000000	\$25.00	5	\$125,000	\$7.00	RS20	1, 8
N Ship Shoal Area, South Addition	LA5A	350	A	5,000.000000	\$25.00	5	\$125,000	\$7.00	RS20	1, 8
N Ship Shoal Area, South Addition	LA5A	352	A	5,000.000000	\$25.00	5	\$125,000	\$7.00	RS20	1, 8
N Ship Shoal Area, South Addition	LA5A	353	A	5,000.000000	\$25.00	5	\$125,000	\$7.00	RS20	1, 8
N Ship Shoal Area, South Addition	LA5A	356	A	5,000.000000	\$25.00	5	\$125,000	\$7.00	RS20	1, 8
N Ship Shoal Area, South Addition	LA5A	357	A	5,000.000000	\$25.00	5	\$125,000	\$7.00	RS20	1, 8
N Ship Shoal Area, South Addition	LA5A	362	A	5,000.000000	\$25.00	5	\$125,000	\$7.00	RS20	8
N Ship Shoal Area, South Addition	LA5A	363	A	5,000.000000	\$25.00	5	\$125,000	\$7.00	RS20	8
N Ship Shoal Area, South Addition	LA5A	364	A	5,000.000000	\$25.00	5	\$125,000	\$7.00	RS20	8
N Ship Shoal Area, South Addition	LA5A	365	A	5,000.000000	\$25.00	5	\$125,000	\$7.00	RS20	8
N Ship Shoal Area, South Addition	LA5A	367	A	5,000.000000	\$25.00	5	\$125,000	\$7.00	RS20	8
N South Timbalier Area	LA6	9	P	278.020000	\$25.00	5	\$6,975	\$7.00	RS20	8
N South Timbalier Area	LA6	10	P	1,698.180000	\$25.00	5	\$42,475	\$7.00	RS20	8
N South Timbalier Area	LA6	11	P	1,335.590000	\$25.00	5	\$33,400	\$7.00	RS20	8
N South Timbalier Area	LA6	16	P	1,564.650000	\$25.00	5	\$39,125	\$7.00	RS20	8
N South Timbalier Area	LA6	17	P	1,032.610000	\$25.00	5	\$25,825	\$7.00	RS20	8
N South Timbalier Area	LA6	18	P	400.520000	\$25.00	5	\$10,025	\$7.00	RS20	8
N South Timbalier Area	LA6	19	P	1,355.320000	\$25.00	5	\$33,900	\$7.00	RS20	8
N South Timbalier Area	LA6	20	P	2,451.660000	\$25.00	5	\$61,300	\$7.00	RS20	8
Y South Timbalier Area	LA6	25	A	2,148.460000	\$25.00	5	\$53,725	\$7.00	RS20	8
N South Timbalier Area	LA6	28	P	3,750.000000	\$25.00	5	\$93,750	\$7.00	RS20	8
N South Timbalier Area	LA6	29	A	5,000.000000	\$25.00	5	\$125,000	\$7.00	RS20	8
N South Timbalier Area	LA6	31	A	5,000.000000	\$25.00	5	\$125,000	\$7.00	RS20	8
N South Timbalier Area	LA6	32	A	5,000.000000	\$25.00	5	\$125,000	\$7.00	RS20	8
N South Timbalier Area	LA6	33	A	3,772.180000	\$25.00	5	\$94,325	\$7.00	RS20	8
N South Timbalier Area	LA6	39	A	5,000.000000	\$25.00	5	\$125,000	\$7.00	RS20	8
N South Timbalier Area	LA6	40	A	5,000.000000	\$25.00	5	\$125,000	\$7.00	RS20	8
N South Timbalier Area	LA6	43	A	2,148.460000	\$25.00	5	\$53,725	\$7.00	RS20	8
N South Timbalier Area	LA6	44	A	5,000.000000	\$25.00	5	\$125,000	\$7.00	RS20	8
N South Timbalier Area	LA6	45	A	5,000.000000	\$25.00	5	\$125,000	\$7.00	RS20	8
N South Timbalier Area	LA6	46	A	5,000.000000	\$25.00	5	\$125,000	\$7.00	RS20	8

UNITED STATES DEPARTMENT OF THE INTERIOR  
 BUREAU OF OCEAN ENERGY MANAGEMENT  
 GULF OF MEXICO REGION  
*List of Blocks Available for Leasing*

SALE: 231  
 21-FEB-2014  
 PAGE: 52

Sale Number: 231

L Map/Official Protraction Diagram (OPD) Name	Map/OPD Number	Block Number	A / P	Available Federal Acreage	Minimum Bid Per Acre	Lease Term	Minimum Bid Per Block	Rent Per Acre	Bid System	Stipulation(s)
N South Timbalier Area	LA6	56	A	5,000.000000	\$25.00	5	\$125,000	\$7.00	RS20	8
N South Timbalier Area	LA6	57	A	5,000.000000	\$25.00	5	\$125,000	\$7.00	RS20	8
Y South Timbalier Area	LA6	58	A	5,000.000000	\$25.00	5	\$125,000	\$7.00	RS20	8
Y South Timbalier Area	LA6	59	A	5,000.000000	\$25.00	5	\$125,000	\$7.00	RS20	8
N South Timbalier Area	LA6	60	A	2,148.460000	\$25.00	5	\$53,725	\$7.00	RS20	8
N South Timbalier Area	LA6	61	A	2,148.460000	\$25.00	5	\$53,725	\$7.00	RS20	8
N South Timbalier Area	LA6	65	A	5,000.000000	\$25.00	5	\$125,000	\$7.00	RS20	8
N South Timbalier Area	LA6	68	A	5,000.000000	\$25.00	5	\$125,000	\$7.00	RS20	8
N South Timbalier Area	LA6	69	A	3,772.180000	\$25.00	5	\$94,325	\$7.00	RS20	8
N South Timbalier Area	LA6	71	A	5,000.000000	\$25.00	5	\$125,000	\$7.00	RS20	8
N South Timbalier Area	LA6	73	A	5,000.000000	\$25.00	5	\$125,000	\$7.00	RS20	8
N South Timbalier Area	LA6	74	A	4,867.780000	\$25.00	5	\$121,700	\$7.00	RS20	8
N South Timbalier Area	LA6	80	A	3,772.180000	\$25.00	5	\$94,325	\$7.00	RS20	8
N South Timbalier Area	LA6	81	A	5,000.000000	\$25.00	5	\$125,000	\$7.00	RS20	8
N South Timbalier Area	LA6	82	A	5,000.000000	\$25.00	5	\$125,000	\$7.00	RS20	8
Y South Timbalier Area	LA6	83	A	5,000.000000	\$25.00	5	\$125,000	\$7.00	RS20	8
Y South Timbalier Area	LA6	84	A	5,000.000000	\$25.00	5	\$125,000	\$7.00	RS20	8
N South Timbalier Area	LA6	85	A	5,000.000000	\$25.00	5	\$125,000	\$7.00	RS20	8
N South Timbalier Area	LA6	87	A	5,000.000000	\$25.00	5	\$125,000	\$7.00	RS20	8
N South Timbalier Area	LA6	88	A	2,148.460000	\$25.00	5	\$53,725	\$7.00	RS20	8
N South Timbalier Area	LA6	89	A	5,000.000000	\$25.00	5	\$125,000	\$7.00	RS20	8
N South Timbalier Area	LA6	90	A	5,000.000000	\$25.00	5	\$125,000	\$7.00	RS20	8
N South Timbalier Area	LA6	91	A	5,000.000000	\$25.00	5	\$125,000	\$7.00	RS20	8
N South Timbalier Area	LA6	92	A	5,000.000000	\$25.00	5	\$125,000	\$7.00	RS20	8
N South Timbalier Area	LA6	93	A	3,772.180000	\$25.00	5	\$94,325	\$7.00	RS20	8
N South Timbalier Area	LA6	94	A	5,000.000000	\$25.00	5	\$125,000	\$7.00	RS20	8
N South Timbalier Area	LA6	95	A	5,000.000000	\$25.00	5	\$125,000	\$7.00	RS20	8
N South Timbalier Area	LA6	96	A	5,000.000000	\$25.00	5	\$125,000	\$7.00	RS20	8
Y South Timbalier Area	LA6	97	A	5,000.000000	\$25.00	5	\$125,000	\$7.00	RS20	8
N South Timbalier Area	LA6	98	A	4,822.220000	\$25.00	5	\$120,575	\$7.00	RS20	8
Y South Timbalier Area	LA6	99	A	4,799.440000	\$25.00	5	\$120,000	\$7.00	RS20	8

UNITED STATES DEPARTMENT OF THE INTERIOR  
 BUREAU OF OCEAN ENERGY MANAGEMENT  
 GULF OF MEXICO REGION  
*List of Blocks Available for Leasing*

SALE: 231  
 21-FEB-2014  
 PAGE: 53

Sale Number: 231

L Map/Official Protraction Diagram (OPD) Name	Map/OPD Number	Block Number	A / P	Available Federal Acreage	Minimum Bid Per Acre	Lease Term	Minimum Bid Per Block	Rent Per Acre	Bid System	Stipulation(s)
N South Timbalier Area	LA6	101	A	5,000.000000	\$25.00	5	\$125,000	\$7.00	RS20	8
N South Timbalier Area	LA6	102	A	5,000.000000	\$25.00	5	\$125,000	\$7.00	RS20	8
N South Timbalier Area	LA6	103	A	5,000.000000	\$25.00	5	\$125,000	\$7.00	RS20	8
N South Timbalier Area	LA6	104	A	3,772.180000	\$25.00	5	\$94,325	\$7.00	RS20	8
N South Timbalier Area	LA6	105	A	5,000.000000	\$25.00	5	\$125,000	\$7.00	RS20	8
N South Timbalier Area	LA6	106	A	5,000.000000	\$25.00	5	\$125,000	\$7.00	RS20	8
N South Timbalier Area	LA6	108	A	5,000.000000	\$25.00	5	\$125,000	\$7.00	RS20	8
Y South Timbalier Area	LA6	112	A	4,776.660000	\$25.00	5	\$119,425	\$7.00	RS20	8
N South Timbalier Area	LA6	123	A	2,148.460000	\$25.00	5	\$53,725	\$7.00	RS20	8
N South Timbalier Area	LA6	124	A	5,000.000000	\$25.00	5	\$125,000	\$7.00	RS20	8
N South Timbalier Area	LA6	132	A	2,148.460000	\$25.00	5	\$53,725	\$7.00	RS20	8
N South Timbalier Area	LA6	136	A	5,000.000000	\$25.00	5	\$125,000	\$7.00	RS20	8
N South Timbalier Area	LA6	137	A	5,000.000000	\$25.00	5	\$125,000	\$7.00	RS20	8
N South Timbalier Area	LA6	138	A	5,000.000000	\$25.00	5	\$125,000	\$7.00	RS20	8
N South Timbalier Area	LA6	139	A	5,000.000000	\$25.00	5	\$125,000	\$7.00	RS20	8
N South Timbalier Area	LA6	140	A	3,772.180000	\$25.00	5	\$94,325	\$7.00	RS20	8
N South Timbalier Area	LA6	143	A	5,000.000000	\$25.00	5	\$125,000	\$7.00	RS20	8
N South Timbalier Area	LA6	147	A	5,000.000000	\$25.00	5	\$125,000	\$7.00	RS20	8
N South Timbalier Area	LA6	149	A	5,000.000000	\$25.00	5	\$125,000	\$7.00	RS20	8
N South Timbalier Area	LA6	150	A	5,000.000000	\$25.00	5	\$125,000	\$7.00	RS20	8
N South Timbalier Area	LA6	153	A	5,000.000000	\$25.00	5	\$125,000	\$7.00	RS20	8
N South Timbalier Area	LA6	154	A	2,148.460000	\$25.00	5	\$53,725	\$7.00	RS20	8
N South Timbalier Area	LA6	155	A	2,148.460000	\$25.00	5	\$53,725	\$7.00	RS20	8
N South Timbalier Area	LA6	160	A	5,000.000000	\$25.00	5	\$125,000	\$7.00	RS20	8
N South Timbalier Area	LA6	162	A	5,000.000000	\$25.00	5	\$125,000	\$7.00	RS20	8
N South Timbalier Area	LA6	163	A	3,772.180000	\$25.00	5	\$94,325	\$7.00	RS20	8
Y South Timbalier Area	LA6	166	A	5,000.000000	\$25.00	5	\$125,000	\$7.00	RS20	8
N South Timbalier Area	LA6	170	A	5,000.000000	\$25.00	5	\$125,000	\$7.00	RS20	8
Y South Timbalier Area	LA6	171	A	5,000.000000	\$25.00	5	\$125,000	\$7.00	RS20	8
Y South Timbalier Area	LA6	172	A	5,000.000000	\$25.00	5	\$125,000	\$7.00	RS20	8
Y South Timbalier Area	LA6	173	A	5,000.000000	\$25.00	5	\$125,000	\$7.00	RS20	8

UNITED STATES DEPARTMENT OF THE INTERIOR  
 BUREAU OF OCEAN ENERGY MANAGEMENT  
 GULF OF MEXICO REGION

SALE: 231  
 21-FEB-2014  
 PAGE: 54

Sale Number: 231

*List of Blocks Available for Leasing*

L Map/Official Protraction Diagram (OPD) Name	Map/OPD Number	Block Number	A / P	Available Federal Acreage	Minimum Bid Per Acre	Lease Term	Minimum Bid Per Block	Rent Per Acre	Bid System	Stipulation(s)
N South Timbalier Area	LA6	174	A	3,772.180000	\$25.00	5	\$94,325	\$7.00	RS20	8
N South Timbalier Area	LA6	175	A	5,000.000000	\$25.00	5	\$125,000	\$7.00	RS20	8
N South Timbalier Area	LA6	180	A	5,000.000000	\$25.00	5	\$125,000	\$7.00	RS20	8
N South Timbalier Area	LA6	181	A	5,000.000000	\$25.00	5	\$125,000	\$7.00	RS20	8
N South Timbalier Area	LA6	182	A	2,148.460000	\$25.00	5	\$53,725	\$7.00	RS20	8
N South Timbalier Area	LA6	183	A	2,148.460000	\$25.00	5	\$53,725	\$7.00	RS20	8
N South Timbalier Area	LA6	186	A	5,000.000000	\$25.00	5	\$125,000	\$7.00	RS20	8
N South Timbalier Area	LA6	191	A	3,772.180000	\$25.00	5	\$94,325	\$7.00	RS20	8
N South Timbalier Area	LA6	192	A	5,000.000000	\$25.00	5	\$125,000	\$7.00	RS20	8
N South Timbalier Area	LA6	197	A	4,662.760000	\$25.00	5	\$116,575	\$7.00	RS20	8
Y South Timbalier Area	LA6	198	A	5,000.000000	\$25.00	5	\$125,000	\$7.00	RS20	8
N South Timbalier Area	LA6	199	A	5,000.000000	\$25.00	5	\$125,000	\$7.00	RS20	8
N South Timbalier Area	LA6	201	A	5,000.000000	\$25.00	5	\$125,000	\$7.00	RS20	8
N South Timbalier Area	LA6	202	A	3,772.180000	\$25.00	5	\$94,325	\$7.00	RS20	8
N South Timbalier Area	LA6	207	A	5,000.000000	\$25.00	5	\$125,000	\$7.00	RS20	8
N South Timbalier Area	LA6	208	A	5,000.000000	\$25.00	5	\$125,000	\$7.00	RS20	8
Y South Timbalier Area	LA6	209	A	5,000.000000	\$25.00	5	\$125,000	\$7.00	RS20	8
Y South Timbalier Area	LA6	210	A	2,148.460000	\$25.00	5	\$53,725	\$7.00	RS20	8
N South Pelto Area	LA6B	2	P	3,344.500000	\$25.00	5	\$83,625	\$7.00	RS20	8
N South Pelto Area	LA6B	3	P	4,756.840000	\$25.00	5	\$118,925	\$7.00	RS20	8
N South Pelto Area	LA6B	4	A	5,000.000000	\$25.00	5	\$125,000	\$7.00	RS20	8
N South Pelto Area	LA6B	7	A	5,000.000000	\$25.00	5	\$125,000	\$7.00	RS20	8
N South Pelto Area	LA6B	14	A	5,000.000000	\$25.00	5	\$125,000	\$7.00	RS20	8
Y South Pelto Area	LA6B	15	A	5,000.000000	\$25.00	5	\$125,000	\$7.00	RS20	8
N South Pelto Area	LA6B	16	A	5,000.000000	\$25.00	5	\$125,000	\$7.00	RS20	8
N South Pelto Area	LA6B	24	A	5,000.000000	\$25.00	5	\$125,000	\$7.00	RS20	8
N Bay Marchand Area	LA6C	4	P	244.830000	\$25.00	5	\$6,125	\$7.00	RS20	8
N Bay Marchand Area	LA6C	5	P	30.180000	\$25.00	5	\$775	\$7.00	RS20	8
N South Timbalier Area, South Addition	LA6A	211	A	5,000.000000	\$25.00	5	\$125,000	\$7.00	RS20	8
N South Timbalier Area, South Addition	LA6A	212	A	5,000.000000	\$25.00	5	\$125,000	\$7.00	RS20	8
N South Timbalier Area, South Addition	LA6A	213	A	5,000.000000	\$25.00	5	\$125,000	\$7.00	RS20	8



UNITED STATES DEPARTMENT OF THE INTERIOR  
 BUREAU OF OCEAN ENERGY MANAGEMENT  
 GULF OF MEXICO REGION  
*List of Blocks Available for Leasing*

SALE: 231  
 21-FEB-2014  
 PAGE: 55

Sale Number: 231

L	Map/Official Protraction Diagram (OPD) Name	Map/OPD Number	Block Number	A / P	Available Federal Acreage	Minimum Bid Per Acre	Lease Term	Minimum Bid Per Block	Rent Per Acre	Bid System	Stipulation(s)
N	South Timbalier Area, South Addition	LA6A	214	A	5,000.000000	\$25.00	5	\$125,000	\$7.00	RS20	8
N	South Timbalier Area, South Addition	LA6A	215	A	4,639.980000	\$25.00	5	\$116,000	\$7.00	RS20	8
Y	South Timbalier Area, South Addition	LA6A	216	A	4,617.250000	\$25.00	5	\$115,450	\$7.00	RS20	8
Y	South Timbalier Area, South Addition	LA6A	217	A	5,000.000000	\$25.00	5	\$125,000	\$7.00	RS20	8
N	South Timbalier Area, South Addition	LA6A	218	A	5,000.000000	\$25.00	5	\$125,000	\$7.00	RS20	8
N	South Timbalier Area, South Addition	LA6A	219	A	5,000.000000	\$25.00	5	\$125,000	\$7.00	RS20	8
Y	South Timbalier Area, South Addition	LA6A	221	A	3,772.180000	\$25.00	5	\$94,325	\$7.00	RS20	8
N	South Timbalier Area, South Addition	LA6A	222	A	5,000.000000	\$25.00	5	\$125,000	\$7.00	RS20	8
N	South Timbalier Area, South Addition	LA6A	223	A	5,000.000000	\$25.00	5	\$125,000	\$7.00	RS20	8
N	South Timbalier Area, South Addition	LA6A	225	A	5,000.000000	\$25.00	5	\$125,000	\$7.00	RS20	8
N	South Timbalier Area, South Addition	LA6A	226	A	5,000.000000	\$25.00	5	\$125,000	\$7.00	RS20	8
N	South Timbalier Area, South Addition	LA6A	227	A	5,000.000000	\$25.00	5	\$125,000	\$7.00	RS20	8
Y	South Timbalier Area, South Addition	LA6A	228	A	5,000.000000	\$25.00	5	\$125,000	\$7.00	RS20	8
N	South Timbalier Area, South Addition	LA6A	233	A	5,000.000000	\$25.00	5	\$125,000	\$7.00	RS20	8
N	South Timbalier Area, South Addition	LA6A	234	A	5,000.000000	\$25.00	5	\$125,000	\$7.00	RS20	8
N	South Timbalier Area, South Addition	LA6A	235	A	5,000.000000	\$25.00	5	\$125,000	\$7.00	RS20	8
N	South Timbalier Area, South Addition	LA6A	236	A	5,000.000000	\$25.00	5	\$125,000	\$7.00	RS20	8
N	South Timbalier Area, South Addition	LA6A	237	A	5,000.000000	\$25.00	5	\$125,000	\$7.00	RS20	8
Y	South Timbalier Area, South Addition	LA6A	238	A	3,772.180000	\$25.00	5	\$94,325	\$7.00	RS20	8
Y	South Timbalier Area, South Addition	LA6A	239	A	5,000.000000	\$25.00	5	\$125,000	\$7.00	RS20	8
N	South Timbalier Area, South Addition	LA6A	241	A	5,000.000000	\$25.00	5	\$125,000	\$7.00	RS20	8
N	South Timbalier Area, South Addition	LA6A	243	A	4,594.420000	\$25.00	5	\$114,875	\$7.00	RS20	8
N	South Timbalier Area, South Addition	LA6A	245	A	5,000.000000	\$25.00	5	\$125,000	\$7.00	RS20	8
N	South Timbalier Area, South Addition	LA6A	246	A	5,000.000000	\$25.00	5	\$125,000	\$7.00	RS20	8
N	South Timbalier Area, South Addition	LA6A	247	A	5,000.000000	\$25.00	5	\$125,000	\$7.00	RS20	8
N	South Timbalier Area, South Addition	LA6A	248	A	5,000.000000	\$25.00	5	\$125,000	\$7.00	RS20	8
N	South Timbalier Area, South Addition	LA6A	249	A	3,772.180000	\$25.00	5	\$94,325	\$7.00	RS20	8
N	South Timbalier Area, South Addition	LA6A	250	A	5,000.000000	\$25.00	5	\$125,000	\$7.00	RS20	8
N	South Timbalier Area, South Addition	LA6A	251	A	5,000.000000	\$25.00	5	\$125,000	\$7.00	RS20	8
N	South Timbalier Area, South Addition	LA6A	252	A	5,000.000000	\$25.00	5	\$125,000	\$7.00	RS20	8
N	South Timbalier Area, South Addition	LA6A	253	A	5,000.000000	\$25.00	5	\$125,000	\$7.00	RS20	8

UNITED STATES DEPARTMENT OF THE INTERIOR  
 BUREAU OF OCEAN ENERGY MANAGEMENT  
 GULF OF MEXICO REGION  
*List of Blocks Available for Leasing*

SALE: 231  
 21-FEB-2014  
 PAGE: 56

Sale Number: 231

L	Map/Official Protraction Diagram (OPD) Name	Map/OPD Number	Block Number	A / P	Available Federal Acreage	Minimum Bid Per Acre	Lease Term	Minimum Bid Per Block	Rent Per Acre	Bid System	Stipulation(s)
N	South Timbalier Area, South Addition	LA6A	254	A	5,000.000000	\$25.00	5	\$125,000	\$7.00	RS20	8
N	South Timbalier Area, South Addition	LA6A	255	A	5,000.000000	\$25.00	5	\$125,000	\$7.00	RS20	8
N	South Timbalier Area, South Addition	LA6A	256	A	5,000.000000	\$25.00	5	\$125,000	\$7.00	RS20	8
N	South Timbalier Area, South Addition	LA6A	257	A	2,148.460000	\$25.00	5	\$53,725	\$7.00	RS20	8
N	South Timbalier Area, South Addition	LA6A	258	A	2,148.460000	\$25.00	5	\$53,725	\$7.00	RS20	8
N	South Timbalier Area, South Addition	LA6A	261	A	5,000.000000	\$25.00	5	\$125,000	\$7.00	RS20	8
N	South Timbalier Area, South Addition	LA6A	262	A	5,000.000000	\$25.00	5	\$125,000	\$7.00	RS20	8
N	South Timbalier Area, South Addition	LA6A	263	A	5,000.000000	\$25.00	5	\$125,000	\$7.00	RS20	8
N	South Timbalier Area, South Addition	LA6A	264	A	5,000.000000	\$25.00	5	\$125,000	\$7.00	RS20	8
N	South Timbalier Area, South Addition	LA6A	265	A	5,000.000000	\$25.00	5	\$125,000	\$7.00	RS20	8
N	South Timbalier Area, South Addition	LA6A	266	A	3,772.180000	\$25.00	5	\$94,325	\$7.00	RS20	8
N	South Timbalier Area, South Addition	LA6A	267	A	5,000.000000	\$25.00	5	\$125,000	\$7.00	RS20	8
N	South Timbalier Area, South Addition	LA6A	268	A	5,000.000000	\$25.00	5	\$125,000	\$7.00	RS20	8
N	South Timbalier Area, South Addition	LA6A	269	A	5,000.000000	\$25.00	5	\$125,000	\$7.00	RS20	8
N	South Timbalier Area, South Addition	LA6A	270	A	5,000.000000	\$25.00	5	\$125,000	\$7.00	RS20	8
N	South Timbalier Area, South Addition	LA6A	271	A	4,548.860000	\$25.00	5	\$113,725	\$7.00	RS20	8
N	South Timbalier Area, South Addition	LA6A	272	A	4,526.080000	\$25.00	5	\$113,175	\$7.00	RS20	8
N	South Timbalier Area, South Addition	LA6A	273	A	5,000.000000	\$25.00	5	\$125,000	\$7.00	RS20	8
N	South Timbalier Area, South Addition	LA6A	274	A	5,000.000000	\$25.00	5	\$125,000	\$7.00	RS20	8
N	South Timbalier Area, South Addition	LA6A	275	A	5,000.000000	\$25.00	5	\$125,000	\$7.00	RS20	8
N	South Timbalier Area, South Addition	LA6A	277	A	3,772.180000	\$25.00	5	\$94,325	\$7.00	RS20	3, 8
N	South Timbalier Area, South Addition	LA6A	278	A	5,000.000000	\$25.00	5	\$125,000	\$7.00	RS20	3, 8
N	South Timbalier Area, South Addition	LA6A	279	A	5,000.000000	\$25.00	5	\$125,000	\$7.00	RS20	3, 8
N	South Timbalier Area, South Addition	LA6A	280	A	5,000.000000	\$25.00	5	\$125,000	\$7.00	RS20	3, 8
N	South Timbalier Area, South Addition	LA6A	281	A	5,000.000000	\$25.00	5	\$125,000	\$7.00	RS20	3, 8
N	South Timbalier Area, South Addition	LA6A	282	A	5,000.000000	\$25.00	5	\$125,000	\$7.00	RS20	3, 8
N	South Timbalier Area, South Addition	LA6A	283	A	5,000.000000	\$25.00	5	\$125,000	\$7.00	RS20	3, 8
N	South Timbalier Area, South Addition	LA6A	288	A	5,000.000000	\$25.00	5	\$125,000	\$7.00	RS20	3, 8
N	South Timbalier Area, South Addition	LA6A	289	A	5,000.000000	\$25.00	5	\$125,000	\$7.00	RS20	3, 8
N	South Timbalier Area, South Addition	LA6A	290	A	5,000.000000	\$25.00	5	\$125,000	\$7.00	RS20	3, 8
N	South Timbalier Area, South Addition	LA6A	292	A	5,000.000000	\$25.00	5	\$125,000	\$7.00	RS20	3, 8

UNITED STATES DEPARTMENT OF THE INTERIOR  
 BUREAU OF OCEAN ENERGY MANAGEMENT  
 GULF OF MEXICO REGION

SALE: 231  
 21-FEB-2014  
 PAGE: 57

Sale Number: 231

*List of Blocks Available for Leasing*

L Map/Official Protraction Diagram (OPD) Name	Map/OPD Number	Block Number	A / P	Available Federal Acreage	Minimum Bid Per Acre	Lease Term	Minimum Bid Per Block	Rent Per Acre	Bid System	Stipulation(s)
N South Timbalier Area, South Addition	LA6A	294	A	3,772.180000	\$25.00	5	\$94,325	\$7.00	RS20	3, 8
N South Timbalier Area, South Addition	LA6A	297	A	5,000.000000	\$25.00	5	\$125,000	\$7.00	RS20	8
N South Timbalier Area, South Addition	LA6A	302	A	5,000.000000	\$25.00	5	\$125,000	\$7.00	RS20	8
N South Timbalier Area, South Addition	LA6A	303	A	5,000.000000	\$25.00	5	\$125,000	\$7.00	RS20	3, 8
N South Timbalier Area, South Addition	LA6A	305	A	3,772.180000	\$25.00	5	\$94,325	\$7.00	RS20	3, 8
N South Timbalier Area, South Addition	LA6A	307	A	5,000.000000	\$25.00	5	\$125,000	\$7.00	RS20	3, 8
N South Timbalier Area, South Addition	LA6A	309	A	5,000.000000	\$25.00	5	\$125,000	\$7.00	RS20	3, 8
N South Timbalier Area, South Addition	LA6A	310	A	3,772.180000	\$25.00	5	\$94,325	\$7.00	RS20	3, 8
N South Timbalier Area, South Addition	LA6A	312	A	5,000.000000	\$25.00	5	\$125,000	\$7.00	RS20	3, 8
N South Timbalier Area, South Addition	LA6A	313	A	5,000.000000	\$25.00	5	\$125,000	\$7.00	RS20	8
N South Timbalier Area, South Addition	LA6A	319	A	5,000.000000	\$25.00	5	\$125,000	\$7.00	RS20	3, 8
N Grand Isle Area	LA7	15	P	4.230000	\$25.00	5	\$125	\$7.00	RS20	8
Y Grand Isle Area	LA7	21	P	1,794.000000	\$25.00	5	\$44,850	\$7.00	RS20	8
N Grand Isle Area	LA7	24	P	3,015.410000	\$25.00	5	\$75,400	\$7.00	RS20	8
N Grand Isle Area	LA7	25	P	113.820000	\$25.00	5	\$2,850	\$7.00	RS20	8
N Grand Isle Area	LA7	29	P	2,500.000000	\$25.00	5	\$62,500	\$7.00	RS20	8
N Grand Isle Area	LA7	30	P	4,234.000000	\$25.00	5	\$105,850	\$7.00	RS20	8
N Grand Isle Area	LA7	31	A	5,000.000000	\$25.00	5	\$125,000	\$7.00	RS20	8
N Grand Isle Area	LA7	34	A	5,000.000000	\$25.00	5	\$125,000	\$7.00	RS20	8
Y Grand Isle Area	LA7	36	A	5,000.000000	\$25.00	5	\$125,000	\$7.00	RS20	8
Y Grand Isle Area	LA7	38	A	4,539.890000	\$25.00	5	\$113,500	\$7.00	RS20	8
N Grand Isle Area	LA7	44	P	2,500.000000	\$25.00	5	\$62,500	\$7.00	RS20	8
N Grand Isle Area	LA7	50	A	4,539.890000	\$25.00	5	\$113,500	\$7.00	RS20	8
N Grand Isle Area	LA7	51	A	5,000.000000	\$25.00	5	\$125,000	\$7.00	RS20	8
N Grand Isle Area	LA7	52	P	2,500.000000	\$25.00	5	\$62,500	\$7.00	RS20	8
N Grand Isle Area	LA7	53	A	5,000.000000	\$25.00	5	\$125,000	\$7.00	RS20	8
N Grand Isle Area	LA7	56	A	5,000.000000	\$25.00	5	\$125,000	\$7.00	RS20	8
N Grand Isle Area	LA7	57	A	5,000.000000	\$25.00	5	\$125,000	\$7.00	RS20	8
N Grand Isle Area	LA7	58	A	5,000.000000	\$25.00	5	\$125,000	\$7.00	RS20	8
N Grand Isle Area	LA7	59	A	5,000.000000	\$25.00	5	\$125,000	\$7.00	RS20	8
N Grand Isle Area	LA7	60	A	5,000.000000	\$25.00	5	\$125,000	\$7.00	RS20	8

UNITED STATES DEPARTMENT OF THE INTERIOR  
 BUREAU OF OCEAN ENERGY MANAGEMENT  
 GULF OF MEXICO REGION

SALE: 231  
 21-FEB-2014  
 PAGE: 58

Sale Number: 231

*List of Blocks Available for Leasing*

L	Map/Official Protraction Diagram (OPD) Name	Map/OPD Number	Block Number	A / P	Available Federal Acreage	Minimum Bid Per Acre	Lease Term	Minimum Bid Per Block	Rent Per Acre	Bid System	Stipulation(s)
N	Grand Isle Area	LA7	61	A	4,539.890000	\$25.00	5	\$113,500	\$7.00	RS20	8
N	Grand Isle Area	LA7	62	A	4,539.890000	\$25.00	5	\$113,500	\$7.00	RS20	8
N	Grand Isle Area	LA7	63	A	5,000.000000	\$25.00	5	\$125,000	\$7.00	RS20	8
N	Grand Isle Area	LA7	64	A	5,000.000000	\$25.00	5	\$125,000	\$7.00	RS20	8
N	Grand Isle Area	LA7	65	A	5,000.000000	\$25.00	5	\$125,000	\$7.00	RS20	8
N	Grand Isle Area	LA7	66	A	5,000.000000	\$25.00	5	\$125,000	\$7.00	RS20	8
N	Grand Isle Area	LA7	67	A	5,000.000000	\$25.00	5	\$125,000	\$7.00	RS20	8
N	Grand Isle Area	LA7	69	A	5,000.000000	\$25.00	5	\$125,000	\$7.00	RS20	8
N	Grand Isle Area	LA7	71	A	5,000.000000	\$25.00	5	\$125,000	\$7.00	RS20	8
N	Grand Isle Area	LA7	72	A	5,000.000000	\$25.00	5	\$125,000	\$7.00	RS20	8
N	Grand Isle Area	LA7	73	A	4,539.890000	\$25.00	5	\$113,500	\$7.00	RS20	8
N	Grand Isle Area	LA7	74	A	4,539.890000	\$25.00	5	\$113,500	\$7.00	RS20	8
N	Grand Isle Area	LA7	75	A	5,000.000000	\$25.00	5	\$125,000	\$7.00	RS20	8
N	Grand Isle Area	LA7	80	A	5,000.000000	\$25.00	5	\$125,000	\$7.00	RS20	8
N	Grand Isle Area	LA7	81	A	5,000.000000	\$25.00	5	\$125,000	\$7.00	RS20	8
N	Grand Isle Area	LA7	84	A	5,000.000000	\$25.00	5	\$125,000	\$7.00	RS20	8
N	Grand Isle Area, South Addition	LA7A	87	A	5,000.000000	\$25.00	5	\$125,000	\$7.00	RS20	8
N	Grand Isle Area, South Addition	LA7A	88	A	4,539.890000	\$25.00	5	\$113,500	\$7.00	RS20	8
N	Grand Isle Area, South Addition	LA7A	89	A	4,539.890000	\$25.00	5	\$113,500	\$7.00	RS20	8
N	Grand Isle Area, South Addition	LA7A	91	A	5,000.000000	\$25.00	5	\$125,000	\$7.00	RS20	8
N	Grand Isle Area, South Addition	LA7A	92	A	5,000.000000	\$25.00	5	\$125,000	\$7.00	RS20	8
N	Grand Isle Area, South Addition	LA7A	96	A	5,000.000000	\$25.00	5	\$125,000	\$7.00	RS20	8
N	Grand Isle Area, South Addition	LA7A	97	A	5,000.000000	\$25.00	5	\$125,000	\$7.00	RS20	8
N	Grand Isle Area, South Addition	LA7A	99	A	5,000.000000	\$25.00	5	\$125,000	\$7.00	RS20	8
N	Grand Isle Area, South Addition	LA7A	100	A	4,539.890000	\$25.00	5	\$113,500	\$7.00	RS20	8
N	Grand Isle Area, South Addition	LA7A	101	A	4,539.890000	\$25.00	5	\$113,500	\$7.00	RS20	8
N	Grand Isle Area, South Addition	LA7A	102	A	5,000.000000	\$25.00	5	\$125,000	\$7.00	RS20	8
N	Grand Isle Area, South Addition	LA7A	103	A	5,000.000000	\$25.00	5	\$125,000	\$7.00	RS20	8
N	Grand Isle Area, South Addition	LA7A	105	A	5,000.000000	\$25.00	5	\$125,000	\$7.00	RS20	8
N	Grand Isle Area, South Addition	LA7A	106	A	5,000.000000	\$25.00	5	\$125,000	\$7.00	RS20	8
N	Grand Isle Area, South Addition	LA7A	107	A	5,000.000000	\$25.00	5	\$125,000	\$7.00	RS20	8



UNITED STATES DEPARTMENT OF THE INTERIOR  
 BUREAU OF OCEAN ENERGY MANAGEMENT  
 GULF OF MEXICO REGION  
*List of Blocks Available for Leasing*

SALE: 231  
 21-FEB-2014  
 PAGE: 59

Sale Number: 231

L Map/Official Protraction Diagram (OPD) Name	Map/OPD Number	Block Number	A / P	Available Federal Acreage	Minimum Bid Per Acre	Lease Term	Minimum Bid Per Block	Rent Per Acre	Bid System	Stipulation(s)
N Grand Isle Area, South Addition	LA7A	109	A	4,539.890000	\$25.00	5	\$113,500	\$7.00	RS20	8
N Grand Isle Area, South Addition	LA7A	111	A	5,000.000000	\$25.00	5	\$125,000	\$7.00	RS20	8
N Grand Isle Area, South Addition	LA7A	112	A	5,000.000000	\$25.00	5	\$125,000	\$7.00	RS20	8
N Grand Isle Area, South Addition	LA7A	113	A	5,000.000000	\$25.00	5	\$125,000	\$7.00	RS20	8
N Grand Isle Area, South Addition	LA7A	114	A	5,000.000000	\$25.00	5	\$125,000	\$7.00	RS20	8
N Grand Isle Area, South Addition	LA7A	115	A	5,000.000000	\$25.00	5	\$125,000	\$7.00	RS20	8
Y Grand Isle Area, South Addition	LA7A	117	A	4,539.890000	\$25.00	5	\$113,500	\$7.00	RS20	8
N Grand Isle Area, South Addition	LA7A	118	A	4,539.890000	\$25.00	5	\$113,500	\$7.00	RS20	8
N Grand Isle Area, South Addition	LA7A	119	A	5,000.000000	\$25.00	5	\$125,000	\$7.00	RS20	8
N Grand Isle Area, South Addition	LA7A	120	A	5,000.000000	\$25.00	5	\$125,000	\$7.00	RS20	8
N Grand Isle Area, South Addition	LA7A	121	A	4,539.890000	\$25.00	5	\$113,500	\$7.00	RS20	8
N West Delta Area	LA8	16	P	127.580000	\$25.00	5	\$3,200	\$7.00	RS20	8
N West Delta Area	LA8	17	P	573.990000	\$25.00	5	\$14,350	\$7.00	RS20	8
N West Delta Area	LA8	18	P	1,035.600000	\$25.00	5	\$25,900	\$7.00	RS20	8
N West Delta Area	LA8	19	P	1,497.200000	\$25.00	5	\$37,450	\$7.00	RS20	8
N West Delta Area	LA8	21	P	545.420000	\$25.00	5	\$13,650	\$7.00	RS20	8
Y West Delta Area	LA8	22	P	1,334.990000	\$25.00	5	\$33,375	\$7.00	RS20	8
N West Delta Area	LA8	25	P	198.220000	\$25.00	5	\$4,975	\$7.00	RS20	8
N West Delta Area	LA8	33	A	5,000.000000	\$25.00	5	\$125,000	\$7.00	RS20	8
N West Delta Area	LA8	34	P	2,500.000000	\$25.00	5	\$62,500	\$7.00	RS20	8
Y West Delta Area	LA8	35	P	4,984.810000	\$25.00	5	\$124,625	\$7.00	RS20	8
N West Delta Area	LA8	37	P	1,558.050000	\$25.00	5	\$38,975	\$7.00	RS20	8
Y West Delta Area	LA8	38	A	1,796.210000	\$25.00	5	\$44,925	\$7.00	RS20	8
Y West Delta Area	LA8	41	A	5,000.000000	\$25.00	5	\$125,000	\$7.00	RS20	8
N West Delta Area	LA8	43	A	5,000.000000	\$25.00	5	\$125,000	\$7.00	RS20	8
N West Delta Area	LA8	50	P	2,636.980000	\$25.00	5	\$65,925	\$7.00	RS20	8
N West Delta Area	LA8	56	P	1,050.180000	\$25.00	5	\$26,275	\$7.00	RS20	8
N West Delta Area	LA8	62	A	5,000.000000	\$25.00	5	\$125,000	\$7.00	RS20	8
N West Delta Area	LA8	66	A	5,000.000000	\$25.00	5	\$125,000	\$7.00	RS20	8
N West Delta Area	LA8	67	P	2,500.000000	\$25.00	5	\$62,500	\$7.00	RS20	8
N West Delta Area	LA8	76	A	5,000.000000	\$25.00	5	\$125,000	\$7.00	RS20	8

UNITED STATES DEPARTMENT OF THE INTERIOR  
 BUREAU OF OCEAN ENERGY MANAGEMENT  
 GULF OF MEXICO REGION

SALE: 231  
 21-FEB-2014  
 PAGE: 60

Sale Number: 231

*List of Blocks Available for Leasing*

L Map/Official Protraction Diagram (OPD) Name	Map/OPD Number	Block Number	A / P	Available Federal Acreage	Minimum Bid Per Acre	Lease Term	Minimum Bid Per Block	Rent Per Acre	Bid System	Stipulation(s)
N West Delta Area	LA8	77	A	5,000.000000	\$25.00	5	\$125,000	\$7.00	RS20	8
N West Delta Area	LA8	80	P	731.530000	\$25.00	5	\$18,300	\$7.00	RS20	8
N West Delta Area	LA8	81	P	584.780000	\$25.00	5	\$14,625	\$7.00	RS20	8
N West Delta Area	LA8	86	P	2,500.000000	\$25.00	5	\$62,500	\$7.00	RS20	8
N West Delta Area	LA8	87	A	5,000.000000	\$25.00	5	\$125,000	\$7.00	RS20	8
Y West Delta Area	LA8	88	A	5,000.000000	\$25.00	5	\$125,000	\$7.00	RS20	8
N West Delta Area	LA8	97	A	3,665.070000	\$25.00	5	\$91,650	\$7.00	RS20	8
Y West Delta Area	LA8	101	A	5,000.000000	\$25.00	5	\$125,000	\$7.00	RS20	8
Y West Delta Area	LA8	102	A	5,000.000000	\$25.00	5	\$125,000	\$7.00	RS20	8
N West Delta Area	LA8	108	P	4,924.230000	\$25.00	5	\$123,125	\$7.00	RS20	8
N West Delta Area, South Addition	LA8A	110	A	4,999.970000	\$25.00	5	\$125,000	\$7.00	RS20	8
N West Delta Area, South Addition	LA8A	111	P	3,749.977500	\$25.00	5	\$93,750	\$7.00	RS20	8
N West Delta Area, South Addition	LA8A	112	P	3,749.977051	\$25.00	5	\$93,750	\$7.00	RS20	8
N West Delta Area, South Addition	LA8A	113	A	4,999.970000	\$25.00	5	\$125,000	\$7.00	RS20	8
N West Delta Area, South Addition	LA8A	114	A	4,999.970000	\$25.00	5	\$125,000	\$7.00	RS20	8
N West Delta Area, South Addition	LA8A	115	A	4,999.970000	\$25.00	5	\$125,000	\$7.00	RS20	8
N West Delta Area, South Addition	LA8A	116	A	4,999.970000	\$25.00	5	\$125,000	\$7.00	RS20	8
N West Delta Area, South Addition	LA8A	120	A	4,999.970000	\$25.00	5	\$125,000	\$7.00	RS20	8
N West Delta Area, South Addition	LA8A	123	A	4,999.970000	\$25.00	5	\$125,000	\$7.00	RS20	8
N West Delta Area, South Addition	LA8A	124	A	4,999.970000	\$25.00	5	\$125,000	\$7.00	RS20	8
N West Delta Area, South Addition	LA8A	125	A	4,999.970000	\$25.00	5	\$125,000	\$7.00	RS20	8
N West Delta Area, South Addition	LA8A	126	A	4,999.970000	\$25.00	5	\$125,000	\$7.00	RS20	8
N West Delta Area, South Addition	LA8A	127	A	4,999.970000	\$25.00	5	\$125,000	\$7.00	RS20	8
N West Delta Area, South Addition	LA8A	129	A	4,999.970000	\$25.00	5	\$125,000	\$7.00	RS20	8
N West Delta Area, South Addition	LA8A	130	A	4,999.970000	\$25.00	5	\$125,000	\$7.00	RS20	8
N West Delta Area, South Addition	LA8A	131	A	4,999.970000	\$25.00	5	\$125,000	\$7.00	RS20	8
N West Delta Area, South Addition	LA8A	132	A	4,999.970000	\$25.00	5	\$125,000	\$7.00	RS20	8
N West Delta Area, South Addition	LA8A	134	A	4,999.970000	\$25.00	5	\$125,000	\$7.00	RS20	8
N West Delta Area, South Addition	LA8A	135	A	4,999.970000	\$25.00	5	\$125,000	\$7.00	RS20	8
N West Delta Area, South Addition	LA8A	136	A	5,080.600000	\$25.00	5	\$127,025	\$7.00	RS20	8
N West Delta Area, South Addition	LA8A	137	A	5,080.600000	\$25.00	5	\$127,025	\$7.00	RS20	8

UNITED STATES DEPARTMENT OF THE INTERIOR  
 BUREAU OF OCEAN ENERGY MANAGEMENT  
 GULF OF MEXICO REGION  
*List of Blocks Available for Leasing*

SALE: 231  
 21-FEB-2014  
 PAGE: 61

Sale Number: 231

L Map/Official Protraction Diagram (OPD) Name	Map/OPD Number	Block Number	A / P	Available Federal Acreage	Minimum Bid Per Acre	Lease Term	Minimum Bid Per Block	Rent Per Acre	Bid System	Stipulation(s)
N West Delta Area, South Addition	LA8A	138	A	4,999.970000	\$25.00	5	\$125,000	\$7.00	RS20	8
N West Delta Area, South Addition	LA8A	139	A	4,999.970000	\$25.00	5	\$125,000	\$7.00	RS20	8
N West Delta Area, South Addition	LA8A	140	A	4,999.970000	\$25.00	5	\$125,000	\$7.00	RS20	8
N West Delta Area, South Addition	LA8A	141	A	4,999.970000	\$25.00	5	\$125,000	\$7.00	RS20	8
N West Delta Area, South Addition	LA8A	142	A	4,999.970000	\$25.00	5	\$125,000	\$7.00	RS20	8
N West Delta Area, South Addition	LA8A	143	A	4,999.970000	\$25.00	5	\$125,000	\$7.00	RS20	8
N West Delta Area, South Addition	LA8A	144	A	4,999.970000	\$25.00	5	\$125,000	\$7.00	RS20	8
N West Delta Area, South Addition	LA8A	145	A	4,999.970000	\$25.00	5	\$125,000	\$7.00	RS20	8
N West Delta Area, South Addition	LA8A	146	A	4,999.970000	\$25.00	5	\$125,000	\$7.00	RS20	8
N West Delta Area, South Addition	LA8A	147	A	4,999.970000	\$25.00	5	\$125,000	\$7.00	RS20	1, 8
N West Delta Area, South Addition	LA8A	148	A	4,999.970000	\$25.00	5	\$125,000	\$7.00	RS20	1, 8
N West Delta Area, South Addition	LA8A	149	A	4,999.970000	\$25.00	5	\$125,000	\$7.00	RS20	8
Y West Delta Area, South Addition	LA8A	154	A	4,999.970000	\$25.00	5	\$125,000	\$7.00	RS20	8
N South Pass Area	LA9	17	P	425.960000	\$25.00	5	\$10,650	\$7.00	RS20	8
N South Pass Area	LA9	18	P	3,858.740000	\$25.00	5	\$96,475	\$7.00	RS20	8
N South Pass Area	LA9	19	P	513.680000	\$25.00	5	\$12,850	\$7.00	RS20	8
N South Pass Area	LA9	29	P	624.840000	\$25.00	5	\$15,625	\$7.00	RS20	8
N South Pass Area	LA9	31	P	120.950000	\$25.00	5	\$3,025	\$7.00	RS20	8
Y South Pass Area	LA9	32	P	3,993.560000	\$25.00	5	\$99,850	\$7.00	RS20	8
Y South Pass Area	LA9	34	P	2,496.990000	\$25.00	5	\$62,425	\$7.00	RS20	8
N South Pass Area	LA9	35	P	741.700000	\$25.00	5	\$18,550	\$7.00	RS20	8
N South Pass Area	LA9	36	P	3,525.390000	\$25.00	5	\$88,150	\$7.00	RS20	8
N South Pass Area	LA9	38	P	4,747.930000	\$25.00	5	\$118,700	\$7.00	RS20	8
N South Pass Area	LA9	39	P	619.170000	\$25.00	5	\$15,500	\$7.00	RS20	8
Y South Pass Area	LA9	43	P	4,177.050000	\$25.00	5	\$104,450	\$7.00	RS20	8
N South Pass Area	LA9	44	A	4,999.970000	\$25.00	5	\$125,000	\$7.00	RS20	8
Y South Pass Area	LA9	45	A	4,999.970000	\$25.00	5	\$125,000	\$7.00	RS20	8
N South Pass Area	LA9	46	A	4,999.970000	\$25.00	5	\$125,000	\$7.00	RS20	8
N South Pass Area	LA9	47	A	4,999.970000	\$25.00	5	\$125,000	\$7.00	RS20	8
Y South Pass Area	LA9	50	A	4,999.970000	\$25.00	5	\$125,000	\$11.00	RS21	8
Y South Pass Area	LA9	51	A	4,999.970000	\$25.00	5	\$125,000	\$11.00	RS21	8

UNITED STATES DEPARTMENT OF THE INTERIOR  
 BUREAU OF OCEAN ENERGY MANAGEMENT  
 GULF OF MEXICO REGION  
*List of Blocks Available for Leasing*

SALE: 231  
 21-FEB-2014  
 PAGE: 62

Sale Number: 231

L Map/Official Protraction Diagram (OPD) Name	Map/OPD Number	Block Number	A / P	Available Federal Acreage	Minimum Bid Per Acre	Lease Term	Minimum Bid Per Block	Rent Per Acre	Bid System	Stipulation(s)
N South Pass Area	LA9	52	A	4,999.970000	\$25.00	5	\$125,000	\$7.00	RS20	8
N South Pass Area	LA9	53	A	4,999.970000	\$25.00	5	\$125,000	\$7.00	RS20	8
N South Pass Area	LA9	54	A	4,999.970000	\$25.00	5	\$125,000	\$7.00	RS20	8
N South Pass Area	LA9	55	A	4,999.970000	\$25.00	5	\$125,000	\$7.00	RS20	8
N South Pass Area, South and East Addition	LA9A	66	P	566.678000	\$25.00	5	\$14,175	\$7.00	RS20	8
N South Pass Area, South and East Addition	LA9A	71	A	4,999.970000	\$25.00	5	\$125,000	\$7.00	RS20	8
N South Pass Area, South and East Addition	LA9A	72	A	4,999.970000	\$25.00	5	\$125,000	\$7.00	RS20	8
N South Pass Area, South and East Addition	LA9A	73	A	4,999.970000	\$25.00	5	\$125,000	\$7.00	RS20	8
N South Pass Area, South and East Addition	LA9A	76	A	4,999.970000	\$25.00	5	\$125,000	\$7.00	RS20	8
N South Pass Area, South and East Addition	LA9A	79	A	3,540.450000	\$25.00	5	\$88,525	\$7.00	RS20	8
N South Pass Area, South and East Addition	LA9A	80	A	4,999.970000	\$25.00	5	\$125,000	\$7.00	RS20	8
N South Pass Area, South and East Addition	LA9A	81	A	4,999.970000	\$25.00	5	\$125,000	\$7.00	RS20	8
N South Pass Area, South and East Addition	LA9A	84	A	4,999.970000	\$25.00	5	\$125,000	\$7.00	RS20	8
N South Pass Area, South and East Addition	LA9A	85	A	4,999.970000	\$25.00	5	\$125,000	\$7.00	RS20	8
N South Pass Area, South and East Addition	LA9A	90	A	4,999.970000	\$25.00	5	\$125,000	\$7.00	RS20	8
N South Pass Area, South and East Addition	LA9A	91	A	4,999.970000	\$25.00	5	\$125,000	\$7.00	RS20	8
N South Pass Area, South and East Addition	LA9A	92	A	4,999.970000	\$25.00	5	\$125,000	\$7.00	RS20	8
N South Pass Area, South and East Addition	LA9A	95	A	3,540.450000	\$25.00	5	\$88,525	\$7.00	RS20	8
N Main Pass Area	LA10	6	P	87.330000	\$25.00	5	\$2,200	\$7.00	RS20	8
N Main Pass Area	LA10	7	P	2,781.360000	\$25.00	5	\$69,550	\$7.00	RS20	8
N Main Pass Area	LA10	17	P	2,333.270000	\$25.00	5	\$58,350	\$7.00	RS20	8
N Main Pass Area	LA10	18	P	2,485.420000	\$25.00	5	\$62,150	\$7.00	RS20	8
N Main Pass Area	LA10	20	A	4,994.550000	\$25.00	5	\$124,875	\$7.00	RS20	8
Y Main Pass Area	LA10	28	A	4,994.550000	\$25.00	5	\$124,875	\$7.00	RS20	8
N Main Pass Area	LA10	43	P	2,029.030000	\$25.00	5	\$50,750	\$7.00	RS20	8
N Main Pass Area	LA10	44	P	2,708.310000	\$25.00	5	\$67,725	\$7.00	RS20	8
N Main Pass Area	LA10	55	P	912.460000	\$25.00	5	\$22,825	\$7.00	RS20	8
Y Main Pass Area	LA10	56	P	4,898.810000	\$25.00	5	\$122,475	\$7.00	RS20	8
Y Main Pass Area	LA10	57	P	3,745.912500	\$25.00	5	\$93,650	\$7.00	RS20	8
N Main Pass Area	LA10	58	P	2,497.274902	\$25.00	5	\$62,450	\$7.00	RS20	8
N Main Pass Area	LA10	68	P	142.430000	\$25.00	5	\$3,575	\$7.00	RS20	8



UNITED STATES DEPARTMENT OF THE INTERIOR  
 BUREAU OF OCEAN ENERGY MANAGEMENT  
 GULF OF MEXICO REGION

SALE: 231  
 21-FEB-2014  
 PAGE: 63

Sale Number: 231

*List of Blocks Available for Leasing*

L Map/Official Protraction Diagram (OPD) Name	Map/OPD Number	Block Number	A / P	Available Federal Acreage	Minimum Bid Per Acre	Lease Term	Minimum Bid Per Block	Rent Per Acre	Bid System	Stipulation(s)
N Main Pass Area	LA10	87	A	4,994.550000	\$25.00	5	\$124,875	\$7.00	RS20	8
N Main Pass Area	LA10	90	A	4,994.550000	\$25.00	5	\$124,875	\$7.00	RS20	8
N Main Pass Area	LA10	92	A	4,994.550000	\$25.00	5	\$124,875	\$7.00	RS20	8
N Main Pass Area	LA10	96	A	4,994.550000	\$25.00	5	\$124,875	\$7.00	RS20	8
N Main Pass Area	LA10	99	A	4,994.550000	\$25.00	5	\$124,875	\$7.00	RS20	8
N Main Pass Area	LA10	102	A	4,994.550000	\$25.00	5	\$124,875	\$7.00	RS20	8
N Main Pass Area	LA10	104	A	4,994.550000	\$25.00	5	\$124,875	\$7.00	RS20	8
Y Main Pass Area	LA10	105	A	4,994.550000	\$25.00	5	\$124,875	\$7.00	RS20	8
Y Main Pass Area	LA10	110	A	4,994.550000	\$25.00	5	\$124,875	\$7.00	RS20	8
Y Main Pass Area	LA10	113	A	4,994.550000	\$25.00	5	\$124,875	\$7.00	RS20	8
Y Main Pass Area	LA10	115	A	4,994.550000	\$25.00	5	\$124,875	\$7.00	RS20	8
N Main Pass Area	LA10	117	A	4,994.550000	\$25.00	5	\$124,875	\$7.00	RS20	8
Y Main Pass Area	LA10	119	A	4,994.550000	\$25.00	5	\$124,875	\$7.00	RS20	8
Y Main Pass Area	LA10	124	A	4,994.550000	\$25.00	5	\$124,875	\$7.00	RS20	8
N Main Pass Area	LA10	126	A	4,994.550000	\$25.00	5	\$124,875	\$7.00	RS20	8
N Main Pass Area	LA10	129	A	4,994.550000	\$25.00	5	\$124,875	\$7.00	RS20	8
N Main Pass Area	LA10	130	A	4,994.550000	\$25.00	5	\$124,875	\$7.00	RS20	8
N Main Pass Area	LA10	131	A	4,994.550000	\$25.00	5	\$124,875	\$7.00	RS20	8
Y Main Pass Area	LA10	141	A	4,994.550000	\$25.00	5	\$124,875	\$7.00	RS20	8
Y Main Pass Area	LA10	145	A	4,994.550000	\$25.00	5	\$124,875	\$7.00	RS20	8
N Main Pass Area	LA10	152	P	22.470000	\$25.00	5	\$575	\$7.00	RS20	8
N Breton Sound Area	LA10B	24	P	4.260000	\$25.00	5	\$125	\$7.00	RS20	8
Y Breton Sound Area	LA10B	40	P	4,877.320000	\$25.00	5	\$121,950	\$7.00	RS20	8
Y Breton Sound Area	LA10B	43	P	1,994.590000	\$25.00	5	\$49,875	\$7.00	RS20	8
N Breton Sound Area	LA10B	44	P	295.660000	\$25.00	5	\$7,400	\$7.00	RS20	8
N Breton Sound Area	LA10B	53	P	3,199.030000	\$25.00	5	\$80,000	\$7.00	RS20	8
N Breton Sound Area	LA10B	54	P	4,448.270000	\$25.00	5	\$111,225	\$7.00	RS20	8
Y Breton Sound Area	LA10B	55	P	2,497.270000	\$25.00	5	\$62,450	\$7.00	RS20	8
N Main Pass Area, South and East Addition	LA10A	154	A	4,994.550000	\$25.00	5	\$124,875	\$7.00	RS20	3, 8
N Main Pass Area, South and East Addition	LA10A	155	A	4,994.550000	\$25.00	5	\$124,875	\$7.00	RS20	3, 8
N Main Pass Area, South and East Addition	LA10A	156	A	4,994.550000	\$25.00	5	\$124,875	\$7.00	RS20	3, 8

UNITED STATES DEPARTMENT OF THE INTERIOR  
 BUREAU OF OCEAN ENERGY MANAGEMENT  
 GULF OF MEXICO REGION

SALE: 231  
 21-FEB-2014  
 PAGE: 64

Sale Number: 231

*List of Blocks Available for Leasing*

L Map/Official Protraction Diagram (OPD) Name	Map/OPD Number	Block Number	A / P	Available Federal Acreage	Minimum	Lease Term	Minimum	Rent	Bid System	Stipulation(s)
					Bid Per Acre		Bid Per Block	Per Acre		
N Main Pass Area, South and East Addition	LA10A	157	A	4,994.550000	\$25.00	5	\$124,875	\$7.00	RS20	3, 8
N Main Pass Area, South and East Addition	LA10A	158	A	4,994.550000	\$25.00	5	\$124,875	\$7.00	RS20	3, 8
Y Main Pass Area, South and East Addition	LA10A	159	A	4,994.550000	\$25.00	5	\$124,875	\$7.00	RS20	3, 8
Y Main Pass Area, South and East Addition	LA10A	164	A	4,994.550000	\$25.00	5	\$124,875	\$7.00	RS20	8
Y Main Pass Area, South and East Addition	LA10A	165	A	4,994.550000	\$25.00	5	\$124,875	\$7.00	RS20	8
N Main Pass Area, South and East Addition	LA10A	167	A	4,994.550000	\$25.00	5	\$124,875	\$7.00	RS20	8
N Main Pass Area, South and East Addition	LA10A	168	A	4,994.550000	\$25.00	5	\$124,875	\$7.00	RS20	3, 8
N Main Pass Area, South and East Addition	LA10A	169	A	4,994.550000	\$25.00	5	\$124,875	\$7.00	RS20	3, 8
N Main Pass Area, South and East Addition	LA10A	170	A	4,994.550000	\$25.00	5	\$124,875	\$7.00	RS20	3, 8
N Main Pass Area, South and East Addition	LA10A	171	A	4,994.550000	\$25.00	5	\$124,875	\$7.00	RS20	8
N Main Pass Area, South and East Addition	LA10A	172	A	4,994.550000	\$25.00	5	\$124,875	\$7.00	RS20	8
N Main Pass Area, South and East Addition	LA10A	174	A	4,994.550000	\$25.00	5	\$124,875	\$7.00	RS20	8
Y Main Pass Area, South and East Addition	LA10A	175	A	4,994.550000	\$25.00	5	\$124,875	\$7.00	RS20	8
N Main Pass Area, South and East Addition	LA10A	176	A	4,994.550000	\$25.00	5	\$124,875	\$7.00	RS20	8
N Main Pass Area, South and East Addition	LA10A	177	A	4,994.550000	\$25.00	5	\$124,875	\$7.00	RS20	8
N Main Pass Area, South and East Addition	LA10A	178	A	4,994.550000	\$25.00	5	\$124,875	\$7.00	RS20	8
N Main Pass Area, South and East Addition	LA10A	182	A	4,994.550000	\$25.00	5	\$124,875	\$7.00	RS20	8
N Main Pass Area, South and East Addition	LA10A	183	A	4,994.550000	\$25.00	5	\$124,875	\$7.00	RS20	8
N Main Pass Area, South and East Addition	LA10A	184	A	4,994.550000	\$25.00	5	\$124,875	\$7.00	RS20	8
N Main Pass Area, South and East Addition	LA10A	189	A	4,994.550000	\$25.00	5	\$124,875	\$7.00	RS20	8
N Main Pass Area, South and East Addition	LA10A	190	A	4,994.550000	\$25.00	5	\$124,875	\$7.00	RS20	2, 8
N Main Pass Area, South and East Addition	LA10A	191	A	4,994.550000	\$25.00	5	\$124,875	\$7.00	RS20	8
N Main Pass Area, South and East Addition	LA10A	192	A	4,994.550000	\$25.00	5	\$124,875	\$7.00	RS20	8
N Main Pass Area, South and East Addition	LA10A	193	A	4,994.550000	\$25.00	5	\$124,875	\$7.00	RS20	3, 8
N Main Pass Area, South and East Addition	LA10A	194	A	4,994.550000	\$25.00	5	\$124,875	\$7.00	RS20	2, 8
N Main Pass Area, South and East Addition	LA10A	195	A	4,994.550000	\$25.00	5	\$124,875	\$7.00	RS20	8
N Main Pass Area, South and East Addition	LA10A	196	A	4,994.550000	\$25.00	5	\$124,875	\$7.00	RS20	8
N Main Pass Area, South and East Addition	LA10A	197	A	4,994.550000	\$25.00	5	\$124,875	\$7.00	RS20	8
N Main Pass Area, South and East Addition	LA10A	198	A	4,994.550000	\$25.00	5	\$124,875	\$7.00	RS20	2, 8
N Main Pass Area, South and East Addition	LA10A	199	A	4,994.550000	\$25.00	5	\$124,875	\$7.00	RS20	8
N Main Pass Area, South and East Addition	LA10A	201	A	4,994.550000	\$25.00	5	\$124,875	\$7.00	RS20	8

UNITED STATES DEPARTMENT OF THE INTERIOR  
 BUREAU OF OCEAN ENERGY MANAGEMENT  
 GULF OF MEXICO REGION

SALE: 231  
 21-FEB-2014  
 PAGE: 65

Sale Number: 231

*List of Blocks Available for Leasing*

L	Map/Official Protraction Diagram (OPD) Name	Map/OPD Number	Block Number	A / P	Available Federal Acreage	Minimum Bid Per Acre	Lease Term	Minimum Bid Per Block	Rent Per Acre	Bid System	Stipulation(s)
N	Main Pass Area, South and East Addition	LA10A	202	A	4,994.550000	\$25.00	5	\$124,875	\$7.00	RS20	8
Y	Main Pass Area, South and East Addition	LA10A	203	A	4,994.550000	\$25.00	5	\$124,875	\$7.00	RS20	8
N	Main Pass Area, South and East Addition	LA10A	204	A	4,994.550000	\$25.00	5	\$124,875	\$7.00	RS20	8
N	Main Pass Area, South and East Addition	LA10A	205	A	4,994.550000	\$25.00	5	\$124,875	\$7.00	RS20	8
N	Main Pass Area, South and East Addition	LA10A	207	A	4,994.550000	\$25.00	5	\$124,875	\$7.00	RS20	8
Y	Main Pass Area, South and East Addition	LA10A	208	A	4,994.550000	\$25.00	5	\$124,875	\$7.00	RS20	8
N	Main Pass Area, South and East Addition	LA10A	209	A	4,994.550000	\$25.00	5	\$124,875	\$7.00	RS20	8
N	Main Pass Area, South and East Addition	LA10A	210	A	4,994.550000	\$25.00	5	\$124,875	\$7.00	RS20	8
N	Main Pass Area, South and East Addition	LA10A	212	A	4,994.550000	\$25.00	5	\$124,875	\$7.00	RS20	8
N	Main Pass Area, South and East Addition	LA10A	213	A	4,994.550000	\$25.00	5	\$124,875	\$7.00	RS20	8
N	Main Pass Area, South and East Addition	LA10A	214	A	4,994.550000	\$25.00	5	\$124,875	\$7.00	RS20	8
N	Main Pass Area, South and East Addition	LA10A	215	A	4,994.550000	\$25.00	5	\$124,875	\$7.00	RS20	8
N	Main Pass Area, South and East Addition	LA10A	216	A	4,994.550000	\$25.00	5	\$124,875	\$7.00	RS20	8
N	Main Pass Area, South and East Addition	LA10A	217	A	4,994.550000	\$25.00	5	\$124,875	\$7.00	RS20	8
N	Main Pass Area, South and East Addition	LA10A	218	A	4,994.550000	\$25.00	5	\$124,875	\$7.00	RS20	3, 8
N	Main Pass Area, South and East Addition	LA10A	219	A	4,994.550000	\$25.00	5	\$124,875	\$7.00	RS20	2, 3, 8
N	Main Pass Area, South and East Addition	LA10A	220	A	4,994.550000	\$25.00	5	\$124,875	\$7.00	RS20	2, 3, 8
N	Main Pass Area, South and East Addition	LA10A	221	A	4,994.550000	\$25.00	5	\$124,875	\$7.00	RS20	2, 3, 8
N	Main Pass Area, South and East Addition	LA10A	222	A	4,994.550000	\$25.00	5	\$124,875	\$7.00	RS20	2, 3, 8
N	Main Pass Area, South and East Addition	LA10A	223	A	4,994.550000	\$25.00	5	\$124,875	\$7.00	RS20	2, 3, 8
N	Main Pass Area, South and East Addition	LA10A	224	A	4,994.550000	\$25.00	5	\$124,875	\$7.00	RS20	2, 3, 8
N	Main Pass Area, South and East Addition	LA10A	225	A	4,994.550000	\$25.00	5	\$124,875	\$7.00	RS20	2, 8
N	Main Pass Area, South and East Addition	LA10A	226	A	4,994.550000	\$25.00	5	\$124,875	\$7.00	RS20	2, 8
N	Main Pass Area, South and East Addition	LA10A	227	A	4,994.550000	\$25.00	5	\$124,875	\$7.00	RS20	8
Y	Main Pass Area, South and East Addition	LA10A	228	A	4,994.550000	\$25.00	5	\$124,875	\$7.00	RS20	8
Y	Main Pass Area, South and East Addition	LA10A	229	A	4,994.550000	\$25.00	5	\$124,875	\$7.00	RS20	8
N	Main Pass Area, South and East Addition	LA10A	230	A	4,994.550000	\$25.00	5	\$124,875	\$7.00	RS20	8
N	Main Pass Area, South and East Addition	LA10A	231	A	4,994.550000	\$25.00	5	\$124,875	\$7.00	RS20	8
Y	Main Pass Area, South and East Addition	LA10A	233	A	4,994.550000	\$25.00	5	\$124,875	\$7.00	RS20	8
Y	Main Pass Area, South and East Addition	LA10A	234	A	4,994.550000	\$25.00	5	\$124,875	\$7.00	RS20	8
Y	Main Pass Area, South and East Addition	LA10A	235	A	4,994.550000	\$25.00	5	\$124,875	\$7.00	RS20	8

UNITED STATES DEPARTMENT OF THE INTERIOR  
 BUREAU OF OCEAN ENERGY MANAGEMENT  
 GULF OF MEXICO REGION

SALE: 231  
 21-FEB-2014  
 PAGE: 66

Sale Number: 231

*List of Blocks Available for Leasing*

L Map/Official Protraction Diagram (OPD) Name	Map/OPD Number	Block Number	A / P	Available Federal Acreage	Minimum	Lease Term	Minimum	Rent	Bid System	Stipulation(s)
					Bid Per Acre		Bid Per Block	Per Acre		
N Main Pass Area, South and East Addition	LA10A	238	A	4,994.550000	\$25.00	5	\$124,875	\$7.00	RS20	8
N Main Pass Area, South and East Addition	LA10A	239	A	4,994.550000	\$25.00	5	\$124,875	\$7.00	RS20	8
N Main Pass Area, South and East Addition	LA10A	240	A	4,994.550000	\$25.00	5	\$124,875	\$7.00	RS20	8
N Main Pass Area, South and East Addition	LA10A	241	A	4,994.550000	\$25.00	5	\$124,875	\$7.00	RS20	8
N Main Pass Area, South and East Addition	LA10A	242	A	4,994.550000	\$25.00	5	\$124,875	\$7.00	RS20	8
N Main Pass Area, South and East Addition	LA10A	245	A	4,994.550000	\$25.00	5	\$124,875	\$7.00	RS20	2, 8
N Main Pass Area, South and East Addition	LA10A	246	A	4,994.550000	\$25.00	5	\$124,875	\$7.00	RS20	2, 8
N Main Pass Area, South and East Addition	LA10A	247	A	4,994.550000	\$25.00	5	\$124,875	\$7.00	RS20	2, 8
N Main Pass Area, South and East Addition	LA10A	248	A	4,994.550000	\$25.00	5	\$124,875	\$7.00	RS20	2, 8
N Main Pass Area, South and East Addition	LA10A	249	A	4,994.550000	\$25.00	5	\$124,875	\$7.00	RS20	2, 3, 8
N Main Pass Area, South and East Addition	LA10A	250	A	4,994.550000	\$25.00	5	\$124,875	\$7.00	RS20	2, 3, 8
N Main Pass Area, South and East Addition	LA10A	251	A	4,994.550000	\$25.00	5	\$124,875	\$7.00	RS20	2, 3, 8
N Main Pass Area, South and East Addition	LA10A	252	A	4,994.550000	\$25.00	5	\$124,875	\$7.00	RS20	2, 3, 8
N Main Pass Area, South and East Addition	LA10A	253	A	4,994.550000	\$25.00	5	\$124,875	\$7.00	RS20	2, 3, 8
N Main Pass Area, South and East Addition	LA10A	254	A	4,994.550000	\$25.00	5	\$124,875	\$7.00	RS20	2, 3, 8
N Main Pass Area, South and East Addition	LA10A	258	A	4,994.550000	\$25.00	5	\$124,875	\$7.00	RS20	2, 3, 8
Y Main Pass Area, South and East Addition	LA10A	261	A	4,994.550000	\$25.00	5	\$124,875	\$7.00	RS20	2, 8
Y Main Pass Area, South and East Addition	LA10A	262	A	4,994.550000	\$25.00	5	\$124,875	\$7.00	RS20	2, 8
N Main Pass Area, South and East Addition	LA10A	263	A	4,994.550000	\$25.00	5	\$124,875	\$7.00	RS20	2, 8
N Main Pass Area, South and East Addition	LA10A	267	A	4,994.550000	\$25.00	5	\$124,875	\$7.00	RS20	8
Y Main Pass Area, South and East Addition	LA10A	268	A	4,994.550000	\$25.00	5	\$124,875	\$7.00	RS20	8
N Main Pass Area, South and East Addition	LA10A	269	A	4,994.550000	\$25.00	5	\$124,875	\$7.00	RS20	8
N Main Pass Area, South and East Addition	LA10A	282	A	4,994.550000	\$25.00	5	\$124,875	\$7.00	RS20	2, 8
N Chandeleur Area	LA11	1	P	569.760000	\$25.00	5	\$14,250	\$7.00	RS20	8
Y Chandeleur Area	LA11	3	P	4,335.230000	\$25.00	5	\$108,400	\$7.00	RS20	3, 8
N Chandeleur Area	LA11	4	A	5,000.000000	\$25.00	5	\$125,000	\$7.00	RS20	3, 8
N Chandeleur Area	LA11	5	P	3,893.920000	\$25.00	5	\$97,350	\$7.00	RS20	3, 8
N Chandeleur Area	LA11	8	P	4,156.650000	\$25.00	5	\$103,925	\$7.00	RS20	3, 8
N Chandeleur Area	LA11	9	A	5,000.000000	\$25.00	5	\$125,000	\$7.00	RS20	3, 8
N Chandeleur Area	LA11	10	A	5,000.000000	\$25.00	5	\$125,000	\$7.00	RS20	3, 8
N Chandeleur Area	LA11	11	A	5,000.000000	\$25.00	5	\$125,000	\$7.00	RS20	3, 8



UNITED STATES DEPARTMENT OF THE INTERIOR  
 BUREAU OF OCEAN ENERGY MANAGEMENT  
 GULF OF MEXICO REGION  
*List of Blocks Available for Leasing*

SALE: 231  
 21-FEB-2014  
 PAGE: 67

Sale Number: 231

L Map/Official Protraction Diagram (OPD) Name	Map/OPD Number	Block Number	A / P	Available Federal Acreage	Minimum Bid Per Acre	Lease Term	Minimum Bid Per Block	Rent Per Acre	Bid System	Stipulation(s)
N Chandeleur Area	LA11	12	A	5,000.000000	\$25.00	5	\$125,000	\$7.00	RS20	3, 8
N Chandeleur Area	LA11	13	A	5,000.000000	\$25.00	5	\$125,000	\$7.00	RS20	3, 8
N Chandeleur Area	LA11	14	P	4,823.370000	\$25.00	5	\$120,600	\$7.00	RS20	3, 8
N Chandeleur Area	LA11	15	P	95.460000	\$25.00	5	\$2,400	\$7.00	RS20	8
N Chandeleur Area	LA11	16	P	1,260.120000	\$25.00	5	\$31,525	\$7.00	RS20	3, 8
N Chandeleur Area	LA11	17	A	5,000.000000	\$25.00	5	\$125,000	\$7.00	RS20	3, 8
N Chandeleur Area	LA11	18	A	5,000.000000	\$25.00	5	\$125,000	\$7.00	RS20	3, 8
N Chandeleur Area	LA11	19	A	5,000.000000	\$25.00	5	\$125,000	\$7.00	RS20	3, 8
N Chandeleur Area	LA11	20	A	5,000.000000	\$25.00	5	\$125,000	\$7.00	RS20	3, 8
N Chandeleur Area	LA11	21	A	5,000.000000	\$25.00	5	\$125,000	\$7.00	RS20	3, 8
N Chandeleur Area	LA11	22	A	5,000.000000	\$25.00	5	\$125,000	\$7.00	RS20	3, 8
N Chandeleur Area	LA11	23	A	5,000.000000	\$25.00	5	\$125,000	\$7.00	RS20	3, 8
N Chandeleur Area	LA11	24	A	5,000.000000	\$25.00	5	\$125,000	\$7.00	RS20	3, 8
N Chandeleur Area	LA11	25	A	5,000.000000	\$25.00	5	\$125,000	\$7.00	RS20	3, 8
N Chandeleur Area	LA11	26	A	5,000.000000	\$25.00	5	\$125,000	\$7.00	RS20	3, 8
N Chandeleur Area	LA11	27	P	3,079.260000	\$25.00	5	\$77,000	\$7.00	RS20	3, 8
Y Chandeleur Area	LA11	32	A	5,000.000000	\$25.00	5	\$125,000	\$7.00	RS20	3, 8
N Chandeleur Area	LA11	33	A	5,000.000000	\$25.00	5	\$125,000	\$7.00	RS20	3, 8
N Chandeleur Area	LA11	34	A	5,000.000000	\$25.00	5	\$125,000	\$7.00	RS20	3, 8
N Chandeleur Area, East Addition	LA11A	35	A	5,000.000000	\$25.00	5	\$125,000	\$7.00	RS20	3, 8
N Chandeleur Area, East Addition	LA11A	36	A	5,000.000000	\$25.00	5	\$125,000	\$7.00	RS20	3, 8
N Chandeleur Area, East Addition	LA11A	37	A	5,000.000000	\$25.00	5	\$125,000	\$7.00	RS20	3, 8
N Chandeleur Area, East Addition	LA11A	38	A	5,000.000000	\$25.00	5	\$125,000	\$7.00	RS20	3, 8
N Chandeleur Area, East Addition	LA11A	39	A	5,000.000000	\$25.00	5	\$125,000	\$7.00	RS20	3, 8
N Chandeleur Area, East Addition	LA11A	40	A	5,000.000000	\$25.00	5	\$125,000	\$7.00	RS20	3, 8
N Chandeleur Area, East Addition	LA11A	41	A	5,000.000000	\$25.00	5	\$125,000	\$7.00	RS20	3, 8
N Chandeleur Area, East Addition	LA11A	44	A	5,000.000000	\$25.00	5	\$125,000	\$7.00	RS20	3, 8
N Sabine Pass Area	LA12	3	P	1,316.620000	\$25.00	5	\$32,925	\$7.00	RS20	8
N Sabine Pass Area	LA12	5	P	212.180000	\$25.00	5	\$5,325	\$7.00	RS20	8
N Sabine Pass Area	LA12	6	P	4,777.910000	\$25.00	5	\$119,450	\$7.00	RS20	8
N Sabine Pass Area	LA12	7	A	5,000.000000	\$25.00	5	\$125,000	\$7.00	RS20	8

UNITED STATES DEPARTMENT OF THE INTERIOR  
 BUREAU OF OCEAN ENERGY MANAGEMENT  
 GULF OF MEXICO REGION  
*List of Blocks Available for Leasing*

SALE: 231  
 21-FEB-2014  
 PAGE: 68

Sale Number: 231

L Map/Official Protraction Diagram (OPD) Name	Map/OPD Number	Block Number	A / P	Available Federal Acreage	Minimum Bid Per Acre	Lease Term	Minimum Bid Per Block	Rent Per Acre	Bid System	Stipulation(s)
N Sabine Pass Area	LA12	8	A	5,000.000000	\$25.00	5	\$125,000	\$7.00	RS20	8
N Sabine Pass Area	LA12	9	A	4,254.410000	\$25.00	5	\$106,375	\$7.00	RS20	8
N Sabine Pass Area	LA12	14	A	5,000.000000	\$25.00	5	\$125,000	\$7.00	RS20	8
N Mobile	NH16-04	765	P	62.910243	\$25.00	5	\$1,575	\$7.00	RS20	8
N Mobile	NH16-04	766	P	233.656600	\$25.00	5	\$5,850	\$7.00	RS20	8
N Mobile	NH16-04	767	P	11.369142	\$25.00	5	\$300	\$7.00	RS20	8
N Mobile	NH16-04	809	P	3,911.488497	\$25.00	5	\$97,800	\$7.00	RS20	8
N Mobile	NH16-04	810	A	5,760.000000	\$25.00	5	\$144,000	\$7.00	RS20	8
N Mobile	NH16-04	811	P	5,491.855200	\$25.00	5	\$137,300	\$7.00	RS20	3, 8
N Mobile	NH16-04	812	P	5,155.946324	\$25.00	5	\$128,900	\$7.00	RS20	3, 8
N Mobile	NH16-04	813	P	3,978.955669	\$25.00	5	\$99,475	\$7.00	RS20	3, 8
N Mobile	NH16-04	814	P	3,087.905281	\$25.00	5	\$77,200	\$7.00	RS20	3, 8
N Mobile	NH16-04	815	P	2,885.772914	\$25.00	5	\$72,150	\$7.00	RS20	3, 8
N Mobile	NH16-04	816	P	1,053.571589	\$25.00	5	\$26,350	\$7.00	RS20	3, 8
N Mobile	NH16-04	817	P	9.266177	\$25.00	5	\$250	\$7.00	RS20	3, 8
N Mobile	NH16-04	818	P	393.119990	\$25.00	5	\$9,850	\$7.00	RS20	3, 8
N Mobile	NH16-04	819	P	2,328.534047	\$25.00	5	\$58,225	\$7.00	RS20	3, 8
Y Mobile	NH16-04	829	P	2,774.784773	\$25.00	5	\$69,375	\$7.00	RS20	3, 6, 8
N Mobile	NH16-04	853	P	1,983.256364	\$25.00	5	\$49,600	\$7.00	RS20	3, 8
N Mobile	NH16-04	854	A	5,760.000000	\$25.00	5	\$144,000	\$7.00	RS20	3, 8
N Mobile	NH16-04	855	A	5,760.000000	\$25.00	5	\$144,000	\$7.00	RS20	3, 8
N Mobile	NH16-04	856	A	5,760.000000	\$25.00	5	\$144,000	\$7.00	RS20	3, 8
N Mobile	NH16-04	857	A	5,760.000000	\$25.00	5	\$144,000	\$7.00	RS20	3, 8
N Mobile	NH16-04	858	A	5,760.000000	\$25.00	5	\$144,000	\$7.00	RS20	3, 8
N Mobile	NH16-04	859	A	5,760.000000	\$25.00	5	\$144,000	\$7.00	RS20	3, 8
N Mobile	NH16-04	860	A	5,760.000000	\$25.00	5	\$144,000	\$7.00	RS20	3, 8
N Mobile	NH16-04	861	P	5,453.148931	\$25.00	5	\$136,350	\$7.00	RS20	3, 8
N Mobile	NH16-04	862	P	5,717.312550	\$25.00	5	\$142,950	\$7.00	RS20	3, 8
Y Mobile	NH16-04	863	A	5,760.000000	\$25.00	5	\$144,000	\$7.00	RS20	3, 8
Y Mobile	NH16-04	864	A	5,760.000000	\$25.00	5	\$144,000	\$7.00	RS20	3, 8
N Mobile	NH16-04	865	A	5,760.000000	\$25.00	5	\$144,000	\$7.00	RS20	3, 8

UNITED STATES DEPARTMENT OF THE INTERIOR  
 BUREAU OF OCEAN ENERGY MANAGEMENT  
 GULF OF MEXICO REGION  
*List of Blocks Available for Leasing*

SALE: 231  
 21-FEB-2014  
 PAGE: 69

Sale Number: 231

L Map/Official Protraction Diagram (OPD) Name	Map/OPD Number	Block Number	A / P	Available Federal Acreage	Minimum Bid Per Acre	Lease Term	Minimum Bid Per Block	Rent Per Acre	Bid System	Stipulation(s)
N Mobile	NH16-04	866	A	5,760.000000	\$25.00	5	\$144,000	\$7.00	RS20	3, 8
Y Mobile	NH16-04	871	A	5,760.000000	\$25.00	5	\$144,000	\$7.00	RS20	3, 6, 8
N Mobile	NH16-04	873	A	5,760.000000	\$25.00	5	\$144,000	\$7.00	RS20	3, 6, 8
Y Mobile	NH16-04	874	A	5,760.000000	\$25.00	5	\$144,000	\$7.00	RS20	3, 6, 8
N Mobile	NH16-04	897	P	166.110000	\$25.00	5	\$4,175	\$7.00	RS20	3, 8
N Mobile	NH16-04	898	P	4,592.250000	\$25.00	5	\$114,825	\$7.00	RS20	3, 8
N Mobile	NH16-04	899	A	5,760.000000	\$25.00	5	\$144,000	\$7.00	RS20	3, 8
N Mobile	NH16-04	900	A	5,760.000000	\$25.00	5	\$144,000	\$7.00	RS20	3, 8
N Mobile	NH16-04	901	A	5,760.000000	\$25.00	5	\$144,000	\$7.00	RS20	3, 8
N Mobile	NH16-04	902	A	5,760.000000	\$25.00	5	\$144,000	\$7.00	RS20	3, 8
N Mobile	NH16-04	903	A	5,760.000000	\$25.00	5	\$144,000	\$7.00	RS20	3, 8
N Mobile	NH16-04	906	A	5,760.000000	\$25.00	5	\$144,000	\$7.00	RS20	3, 8
N Mobile	NH16-04	907	A	5,760.000000	\$25.00	5	\$144,000	\$7.00	RS20	3, 8
N Mobile	NH16-04	908	A	5,760.000000	\$25.00	5	\$144,000	\$7.00	RS20	3, 8
N Mobile	NH16-04	909	A	5,760.000000	\$25.00	5	\$144,000	\$7.00	RS20	3, 8
N Mobile	NH16-04	910	A	5,760.000000	\$25.00	5	\$144,000	\$7.00	RS20	3, 8
N Mobile	NH16-04	911	A	5,760.000000	\$25.00	5	\$144,000	\$7.00	RS20	3, 8
N Mobile	NH16-04	912	A	5,760.000000	\$25.00	5	\$144,000	\$7.00	RS20	3, 8
N Mobile	NH16-04	915	A	5,760.000000	\$25.00	5	\$144,000	\$7.00	RS20	3, 6, 8
N Mobile	NH16-04	942	P	1,146.540000	\$25.00	5	\$28,675	\$7.00	RS20	3, 8
N Mobile	NH16-04	943	P	5,756.420000	\$25.00	5	\$143,925	\$7.00	RS20	3, 8
N Mobile	NH16-04	944	A	5,760.000000	\$25.00	5	\$144,000	\$7.00	RS20	3, 8
N Mobile	NH16-04	945	A	5,760.000000	\$25.00	5	\$144,000	\$7.00	RS20	3, 8
N Mobile	NH16-04	946	A	5,760.000000	\$25.00	5	\$144,000	\$7.00	RS20	3, 8
N Mobile	NH16-04	947	A	5,760.000000	\$25.00	5	\$144,000	\$7.00	RS20	3, 8
N Mobile	NH16-04	948	A	5,760.000000	\$25.00	5	\$144,000	\$7.00	RS20	3, 8
N Mobile	NH16-04	949	A	5,760.000000	\$25.00	5	\$144,000	\$7.00	RS20	3, 8
N Mobile	NH16-04	950	A	5,760.000000	\$25.00	5	\$144,000	\$7.00	RS20	3, 8
N Mobile	NH16-04	951	A	5,760.000000	\$25.00	5	\$144,000	\$7.00	RS20	3, 8
N Mobile	NH16-04	952	A	5,760.000000	\$25.00	5	\$144,000	\$7.00	RS20	3, 8
N Mobile	NH16-04	953	A	5,760.000000	\$25.00	5	\$144,000	\$7.00	RS20	3, 8

UNITED STATES DEPARTMENT OF THE INTERIOR  
 BUREAU OF OCEAN ENERGY MANAGEMENT  
 GULF OF MEXICO REGION

SALE: 231  
 21-FEB-2014  
 PAGE: 70

Sale Number: 231

*List of Blocks Available for Leasing*

L Map/Official Protraction Diagram (OPD) Name	Map/OPD Number	Block Number	A / P	Available Federal Acreage	Minimum Bid Per Acre	Lease Term	Minimum Bid Per Block	Rent Per Acre	Bid System	Stipulation(s)
N Mobile	NH16-04	954	A	5,760.000000	\$25.00	5	\$144,000	\$7.00	RS20	3, 8
N Mobile	NH16-04	955	A	5,760.000000	\$25.00	5	\$144,000	\$7.00	RS20	3, 8
N Mobile	NH16-04	956	A	5,760.000000	\$25.00	5	\$144,000	\$7.00	RS20	3, 8
N Mobile	NH16-04	957	A	5,760.000000	\$25.00	5	\$144,000	\$7.00	RS20	3, 6, 8
N Mobile	NH16-04	958	A	5,760.000000	\$25.00	5	\$144,000	\$7.00	RS20	3, 6, 8
N Mobile	NH16-04	959	A	5,760.000000	\$25.00	5	\$144,000	\$7.00	RS20	3, 6, 8
N Mobile	NH16-04	960	A	5,760.000000	\$25.00	5	\$144,000	\$7.00	RS20	3, 6, 8
N Mobile	NH16-04	962	A	5,760.000000	\$25.00	5	\$144,000	\$7.00	RS20	3, 6, 8
N Mobile	NH16-04	987	P	4,145.880000	\$25.00	5	\$103,650	\$7.00	RS20	3, 8
N Mobile	NH16-04	988	A	5,747.230000	\$25.00	5	\$143,700	\$7.00	RS20	3, 8
N Mobile	NH16-04	989	A	5,760.000000	\$25.00	5	\$144,000	\$7.00	RS20	3, 8
N Mobile	NH16-04	990	A	5,760.000000	\$25.00	5	\$144,000	\$7.00	RS20	3, 8
N Mobile	NH16-04	993	A	5,760.000000	\$25.00	5	\$144,000	\$7.00	RS20	3, 8
N Mobile	NH16-04	994	A	5,760.000000	\$25.00	5	\$144,000	\$7.00	RS20	3, 8
N Mobile	NH16-04	995	A	5,760.000000	\$25.00	5	\$144,000	\$7.00	RS20	3, 8
N Mobile	NH16-04	996	A	5,760.000000	\$25.00	5	\$144,000	\$7.00	RS20	3, 8
N Mobile	NH16-04	997	A	5,760.000000	\$25.00	5	\$144,000	\$7.00	RS20	3, 8
N Mobile	NH16-04	998	A	5,760.000000	\$25.00	5	\$144,000	\$7.00	RS20	3, 8
N Mobile	NH16-04	999	A	5,760.000000	\$25.00	5	\$144,000	\$7.00	RS20	3, 8
N Mobile	NH16-04	1000	A	5,760.000000	\$25.00	5	\$144,000	\$7.00	RS20	3, 8
N Mobile	NH16-04	1001	A	5,760.000000	\$25.00	5	\$144,000	\$7.00	RS20	3, 6, 8
N Mobile	NH16-04	1002	A	5,760.000000	\$25.00	5	\$144,000	\$7.00	RS20	3, 6, 8
N Mobile	NH16-04	1003	A	5,760.000000	\$25.00	5	\$144,000	\$7.00	RS20	3, 6, 8
N Mobile	NH16-04	1004	A	5,760.000000	\$25.00	5	\$144,000	\$7.00	RS20	3, 6, 8
N Mobile	NH16-04	1005	A	5,760.000000	\$25.00	5	\$144,000	\$7.00	RS20	3, 6, 8
N Mobile	NH16-04	1006	A	5,760.000000	\$25.00	5	\$144,000	\$7.00	RS20	3, 6, 8
N Viosca Knoll	NH16-07	20	A	4,559.300000	\$25.00	5	\$114,000	\$7.00	RS20	3, 8
N Viosca Knoll	NH16-07	21	A	5,742.270000	\$25.00	5	\$143,575	\$7.00	RS20	3, 8
N Viosca Knoll	NH16-07	22	A	5,760.000000	\$25.00	5	\$144,000	\$7.00	RS20	3, 8
N Viosca Knoll	NH16-07	23	A	5,760.000000	\$25.00	5	\$144,000	\$7.00	RS20	3, 8
N Viosca Knoll	NH16-07	24	A	5,760.000000	\$25.00	5	\$144,000	\$7.00	RS20	3, 8

UNITED STATES DEPARTMENT OF THE INTERIOR  
 BUREAU OF OCEAN ENERGY MANAGEMENT  
 GULF OF MEXICO REGION

SALE: 231  
 21-FEB-2014  
 PAGE: 71

Sale Number: 231

*List of Blocks Available for Leasing*

L Map/Official Protraction Diagram (OPD) Name	Map/OPD Number	Block Number	A / P	Available Federal Acreage	Minimum	Lease Term	Minimum	Rent	Bid System	Stipulation(s)
					Bid Per Acre		Bid Per Block	Per Acre		
N Viosca Knoll	NH16-07	25	A	5,760.000000	\$25.00	5	\$144,000	\$7.00	RS20	3, 8
N Viosca Knoll	NH16-07	26	A	5,760.000000	\$25.00	5	\$144,000	\$7.00	RS20	3, 8
N Viosca Knoll	NH16-07	27	A	5,760.000000	\$25.00	5	\$144,000	\$7.00	RS20	3, 8
N Viosca Knoll	NH16-07	28	A	5,760.000000	\$25.00	5	\$144,000	\$7.00	RS20	3, 8
N Viosca Knoll	NH16-07	29	A	5,760.000000	\$25.00	5	\$144,000	\$7.00	RS20	3, 8
N Viosca Knoll	NH16-07	30	A	5,760.000000	\$25.00	5	\$144,000	\$7.00	RS20	3, 8
N Viosca Knoll	NH16-07	31	A	5,760.000000	\$25.00	5	\$144,000	\$7.00	RS20	3, 8
N Viosca Knoll	NH16-07	32	A	5,760.000000	\$25.00	5	\$144,000	\$7.00	RS20	3, 8
N Viosca Knoll	NH16-07	33	A	5,760.000000	\$25.00	5	\$144,000	\$7.00	RS20	3, 6, 8
N Viosca Knoll	NH16-07	34	A	5,760.000000	\$25.00	5	\$144,000	\$7.00	RS20	3, 6, 8
N Viosca Knoll	NH16-07	35	A	5,760.000000	\$25.00	5	\$144,000	\$7.00	RS20	3, 6, 8
N Viosca Knoll	NH16-07	36	A	5,760.000000	\$25.00	5	\$144,000	\$7.00	RS20	3, 8
N Viosca Knoll	NH16-07	37	A	5,760.000000	\$25.00	5	\$144,000	\$7.00	RS20	3, 8
N Viosca Knoll	NH16-07	38	A	5,760.000000	\$25.00	5	\$144,000	\$7.00	RS20	3, 8
N Viosca Knoll	NH16-07	65	A	4,967.490000	\$25.00	5	\$124,200	\$7.00	RS20	3, 8
N Viosca Knoll	NH16-07	66	A	5,760.000000	\$25.00	5	\$144,000	\$7.00	RS20	3, 8
N Viosca Knoll	NH16-07	67	A	5,760.000000	\$25.00	5	\$144,000	\$7.00	RS20	3, 8
N Viosca Knoll	NH16-07	69	A	5,760.000000	\$25.00	5	\$144,000	\$7.00	RS20	3, 8
N Viosca Knoll	NH16-07	70	A	5,760.000000	\$25.00	5	\$144,000	\$7.00	RS20	3, 8
N Viosca Knoll	NH16-07	71	A	5,760.000000	\$25.00	5	\$144,000	\$7.00	RS20	3, 8
N Viosca Knoll	NH16-07	72	A	5,760.000000	\$25.00	5	\$144,000	\$7.00	RS20	3, 8
N Viosca Knoll	NH16-07	73	A	5,760.000000	\$25.00	5	\$144,000	\$7.00	RS20	3, 8
N Viosca Knoll	NH16-07	74	A	5,760.000000	\$25.00	5	\$144,000	\$7.00	RS20	3, 8
N Viosca Knoll	NH16-07	75	A	5,760.000000	\$25.00	5	\$144,000	\$7.00	RS20	3, 8
N Viosca Knoll	NH16-07	76	A	5,760.000000	\$25.00	5	\$144,000	\$7.00	RS20	3, 8
N Viosca Knoll	NH16-07	77	A	5,760.000000	\$25.00	5	\$144,000	\$7.00	RS20	3, 8
N Viosca Knoll	NH16-07	78	A	5,760.000000	\$25.00	5	\$144,000	\$7.00	RS20	3, 8
N Viosca Knoll	NH16-07	79	A	5,760.000000	\$25.00	5	\$144,000	\$7.00	RS20	3, 8
N Viosca Knoll	NH16-07	80	A	5,760.000000	\$25.00	5	\$144,000	\$7.00	RS20	3, 8
N Viosca Knoll	NH16-07	81	A	5,760.000000	\$25.00	5	\$144,000	\$7.00	RS20	3, 8
N Viosca Knoll	NH16-07	82	A	5,760.000000	\$25.00	5	\$144,000	\$7.00	RS20	3, 8



UNITED STATES DEPARTMENT OF THE INTERIOR  
 BUREAU OF OCEAN ENERGY MANAGEMENT  
 GULF OF MEXICO REGION

SALE: 231  
 21-FEB-2014  
 PAGE: 72

Sale Number: 231

*List of Blocks Available for Leasing*

L Map/Official Protraction Diagram (OPD) Name	Map/OPD Number	Block Number	A / P	Available Federal Acreage	Minimum	Lease Term	Minimum	Rent Per Acre	Bid System	Stipulation(s)
					Bid Per Acre		Bid Per Block			
N Viosca Knoll	NH16-07	109	A	262.630000	\$25.00	5	\$6,575	\$7.00	RS20	3, 8
N Viosca Knoll	NH16-07	110	A	5,130.600000	\$25.00	5	\$128,275	\$7.00	RS20	3, 8
N Viosca Knoll	NH16-07	111	A	5,760.000000	\$25.00	5	\$144,000	\$7.00	RS20	3, 8
N Viosca Knoll	NH16-07	112	A	5,760.000000	\$25.00	5	\$144,000	\$7.00	RS20	3, 8
N Viosca Knoll	NH16-07	114	A	5,760.000000	\$25.00	5	\$144,000	\$7.00	RS20	3, 8
N Viosca Knoll	NH16-07	115	A	5,760.000000	\$25.00	5	\$144,000	\$7.00	RS20	3, 8
N Viosca Knoll	NH16-07	119	A	5,760.000000	\$25.00	5	\$144,000	\$7.00	RS20	3, 8
N Viosca Knoll	NH16-07	120	A	5,760.000000	\$25.00	5	\$144,000	\$7.00	RS20	3, 8
N Viosca Knoll	NH16-07	121	A	5,760.000000	\$25.00	5	\$144,000	\$7.00	RS20	3, 8
N Viosca Knoll	NH16-07	122	A	5,760.000000	\$25.00	5	\$144,000	\$7.00	RS20	3, 8
N Viosca Knoll	NH16-07	123	A	5,760.000000	\$25.00	5	\$144,000	\$7.00	RS20	3, 8
N Viosca Knoll	NH16-07	124	A	5,760.000000	\$25.00	5	\$144,000	\$7.00	RS20	3, 8
N Viosca Knoll	NH16-07	125	A	5,760.000000	\$25.00	5	\$144,000	\$7.00	RS20	3, 8
N Viosca Knoll	NH16-07	126	A	5,760.000000	\$25.00	5	\$144,000	\$7.00	RS20	3, 8
N Viosca Knoll	NH16-07	154	A	750.110000	\$25.00	5	\$18,775	\$7.00	RS20	3, 8
N Viosca Knoll	NH16-07	155	A	4,870.680000	\$25.00	5	\$121,775	\$7.00	RS20	3, 8
N Viosca Knoll	NH16-07	156	A	5,088.170000	\$25.00	5	\$127,225	\$7.00	RS20	3, 8
N Viosca Knoll	NH16-07	157	A	5,453.580000	\$25.00	5	\$136,350	\$7.00	RS20	3, 8
N Viosca Knoll	NH16-07	158	A	5,760.000000	\$25.00	5	\$144,000	\$7.00	RS20	3, 8
N Viosca Knoll	NH16-07	159	A	5,760.000000	\$25.00	5	\$144,000	\$7.00	RS20	3, 8
N Viosca Knoll	NH16-07	160	A	5,760.000000	\$25.00	5	\$144,000	\$7.00	RS20	3, 8
N Viosca Knoll	NH16-07	161	A	5,760.000000	\$25.00	5	\$144,000	\$7.00	RS20	3, 8
N Viosca Knoll	NH16-07	162	A	5,760.000000	\$25.00	5	\$144,000	\$7.00	RS20	3, 8
N Viosca Knoll	NH16-07	163	A	5,760.000000	\$25.00	5	\$144,000	\$7.00	RS20	3, 8
N Viosca Knoll	NH16-07	164	A	5,760.000000	\$25.00	5	\$144,000	\$7.00	RS20	3, 8
N Viosca Knoll	NH16-07	165	A	5,760.000000	\$25.00	5	\$144,000	\$7.00	RS20	3, 8
N Viosca Knoll	NH16-07	166	A	5,760.000000	\$25.00	5	\$144,000	\$7.00	RS20	3, 8
N Viosca Knoll	NH16-07	167	A	5,760.000000	\$25.00	5	\$144,000	\$7.00	RS20	3, 8
N Viosca Knoll	NH16-07	168	A	5,760.000000	\$25.00	5	\$144,000	\$7.00	RS20	3, 8
N Viosca Knoll	NH16-07	169	A	5,760.000000	\$25.00	5	\$144,000	\$7.00	RS20	3, 8
N Viosca Knoll	NH16-07	170	A	5,760.000000	\$25.00	5	\$144,000	\$7.00	RS20	3, 8

UNITED STATES DEPARTMENT OF THE INTERIOR  
 BUREAU OF OCEAN ENERGY MANAGEMENT  
 GULF OF MEXICO REGION  
*List of Blocks Available for Leasing*

SALE: 231  
 21-FEB-2014  
 PAGE: 73

Sale Number: 231

L	Map/Official Protraction Diagram (OPD) Name	Map/OPD Number	Block Number	A / P	Available Federal Acreage	Minimum Bid Per Acre	Lease Term	Minimum Bid Per Block	Rent Per Acre	Bid System	Stipulation(s)
N	Viosca Knoll	NH16-07	201	A	1,990.590000	\$25.00	5	\$49,775	\$7.00	RS20	3, 8
N	Viosca Knoll	NH16-07	202	A	5,411.140000	\$25.00	5	\$135,300	\$7.00	RS20	3, 8
N	Viosca Knoll	NH16-07	205	A	5,760.000000	\$25.00	5	\$144,000	\$7.00	RS20	3, 8
N	Viosca Knoll	NH16-07	206	A	5,760.000000	\$25.00	5	\$144,000	\$7.00	RS20	3, 8
N	Viosca Knoll	NH16-07	207	A	5,760.000000	\$25.00	5	\$144,000	\$7.00	RS20	3, 8
N	Viosca Knoll	NH16-07	208	A	5,760.000000	\$25.00	5	\$144,000	\$7.00	RS20	3, 8
N	Viosca Knoll	NH16-07	209	A	5,760.000000	\$25.00	5	\$144,000	\$7.00	RS20	3, 8
N	Viosca Knoll	NH16-07	210	A	5,760.000000	\$25.00	5	\$144,000	\$7.00	RS20	3, 8
N	Viosca Knoll	NH16-07	211	A	5,760.000000	\$25.00	5	\$144,000	\$7.00	RS20	3, 8
N	Viosca Knoll	NH16-07	212	A	5,760.000000	\$25.00	5	\$144,000	\$7.00	RS20	3, 8
N	Viosca Knoll	NH16-07	213	A	5,760.000000	\$25.00	5	\$144,000	\$7.00	RS20	3, 8
N	Viosca Knoll	NH16-07	214	A	5,760.000000	\$25.00	5	\$144,000	\$7.00	RS20	3, 8
Y	Viosca Knoll	NH16-07	246	A	2,419.860000	\$25.00	5	\$60,500	\$7.00	RS20	3, 8
Y	Viosca Knoll	NH16-07	247	A	4,960.150000	\$25.00	5	\$124,025	\$7.00	RS20	3, 8
N	Viosca Knoll	NH16-07	248	A	5,537.690000	\$25.00	5	\$138,450	\$7.00	RS20	3, 8
N	Viosca Knoll	NH16-07	249	A	5,760.000000	\$25.00	5	\$144,000	\$7.00	RS20	3, 8
N	Viosca Knoll	NH16-07	250	A	5,760.000000	\$25.00	5	\$144,000	\$7.00	RS20	3, 8
N	Viosca Knoll	NH16-07	252	A	5,760.000000	\$25.00	5	\$144,000	\$7.00	RS20	3, 8
N	Viosca Knoll	NH16-07	253	A	5,760.000000	\$25.00	5	\$144,000	\$7.00	RS20	3, 8
N	Viosca Knoll	NH16-07	254	A	5,760.000000	\$25.00	5	\$144,000	\$7.00	RS20	3, 8
N	Viosca Knoll	NH16-07	255	A	5,760.000000	\$25.00	5	\$144,000	\$7.00	RS20	3, 8
N	Viosca Knoll	NH16-07	256	A	5,760.000000	\$25.00	5	\$144,000	\$7.00	RS20	3, 8
N	Viosca Knoll	NH16-07	257	A	5,760.000000	\$25.00	5	\$144,000	\$7.00	RS20	3, 8
N	Viosca Knoll	NH16-07	258	A	5,760.000000	\$25.00	5	\$144,000	\$7.00	RS20	3, 8
N	Viosca Knoll	NH16-07	292	A	3,268.280000	\$25.00	5	\$81,725	\$7.00	RS20	3, 8
N	Viosca Knoll	NH16-07	293	A	5,004.440000	\$25.00	5	\$125,125	\$7.00	RS20	3, 8
N	Viosca Knoll	NH16-07	294	A	5,659.670000	\$25.00	5	\$141,500	\$7.00	RS20	3, 8
N	Viosca Knoll	NH16-07	295	A	5,760.000000	\$25.00	5	\$144,000	\$7.00	RS20	3, 8
N	Viosca Knoll	NH16-07	296	A	5,760.000000	\$25.00	5	\$144,000	\$7.00	RS20	3, 8
N	Viosca Knoll	NH16-07	297	A	5,760.000000	\$25.00	5	\$144,000	\$7.00	RS20	3, 8
N	Viosca Knoll	NH16-07	298	A	5,760.000000	\$25.00	5	\$144,000	\$7.00	RS20	3, 8

UNITED STATES DEPARTMENT OF THE INTERIOR  
 BUREAU OF OCEAN ENERGY MANAGEMENT  
 GULF OF MEXICO REGION

SALE: 231  
 21-FEB-2014  
 PAGE: 74

Sale Number: 231

*List of Blocks Available for Leasing*

L Map/Official Protraction Diagram (OPD) Name	Map/OPD Number	Block Number	A / P	Available Federal Acreage	Minimum Bid	Lease Term	Minimum Bid	Rent	Bid System	Stipulation(s)
					Per Acre		Per Block	Per Acre		
N Viosca Knoll	NH16-07	299	A	5,760.000000	\$25.00	5	\$144,000	\$7.00	RS20	3, 8
N Viosca Knoll	NH16-07	300	A	5,760.000000	\$25.00	5	\$144,000	\$7.00	RS20	3, 8
N Viosca Knoll	NH16-07	301	A	5,760.000000	\$25.00	5	\$144,000	\$7.00	RS20	3, 8
N Viosca Knoll	NH16-07	302	A	5,760.000000	\$25.00	5	\$144,000	\$7.00	RS20	3, 8
N Viosca Knoll	NH16-07	338	A	4,156.820000	\$25.00	5	\$103,925	\$7.00	RS20	3, 8
N Viosca Knoll	NH16-07	339	A	5,715.900000	\$25.00	5	\$142,900	\$7.00	RS20	3, 8
N Viosca Knoll	NH16-07	341	A	5,760.000000	\$25.00	5	\$144,000	\$7.00	RS20	3, 8
N Viosca Knoll	NH16-07	342	A	5,760.000000	\$25.00	5	\$144,000	\$7.00	RS20	3, 8
N Viosca Knoll	NH16-07	343	A	5,760.000000	\$25.00	5	\$144,000	\$7.00	RS20	3, 8
N Viosca Knoll	NH16-07	344	A	5,760.000000	\$25.00	5	\$144,000	\$7.00	RS20	3, 8
N Viosca Knoll	NH16-07	345	A	5,760.000000	\$25.00	5	\$144,000	\$7.00	RS20	3, 8
N Viosca Knoll	NH16-07	346	A	5,760.000000	\$25.00	5	\$144,000	\$7.00	RS20	3, 8
N Viosca Knoll	NH16-07	383	A	4,538.040000	\$25.00	5	\$113,475	\$7.00	RS20	3, 8
N Viosca Knoll	NH16-07	385	A	5,760.000000	\$25.00	5	\$144,000	\$7.00	RS20	3, 8
N Viosca Knoll	NH16-07	386	A	5,760.000000	\$25.00	5	\$144,000	\$7.00	RS20	3, 8
N Viosca Knoll	NH16-07	387	A	5,760.000000	\$25.00	5	\$144,000	\$7.00	RS20	3, 8
N Viosca Knoll	NH16-07	388	A	5,760.000000	\$25.00	5	\$144,000	\$7.00	RS20	3, 8
N Viosca Knoll	NH16-07	389	A	5,760.000000	\$25.00	5	\$144,000	\$7.00	RS20	3, 8
N Viosca Knoll	NH16-07	390	A	5,760.000000	\$25.00	5	\$144,000	\$7.00	RS20	3, 8
N Viosca Knoll	NH16-07	427	A	300.700000	\$25.00	5	\$7,525	\$7.00	RS20	8
N Viosca Knoll	NH16-07	428	A	4,475.500000	\$25.00	5	\$111,900	\$7.00	RS20	8
N Viosca Knoll	NH16-07	429	A	4,914.770000	\$25.00	5	\$122,875	\$7.00	RS20	3, 8
N Viosca Knoll	NH16-07	430	A	5,760.000000	\$25.00	5	\$144,000	\$7.00	RS20	3, 8
N Viosca Knoll	NH16-07	431	A	5,760.000000	\$25.00	5	\$144,000	\$7.00	RS20	3, 8
N Viosca Knoll	NH16-07	432	A	5,760.000000	\$25.00	5	\$144,000	\$7.00	RS20	3, 8
N Viosca Knoll	NH16-07	433	A	5,760.000000	\$25.00	5	\$144,000	\$7.00	RS20	3, 8
N Viosca Knoll	NH16-07	434	A	5,760.000000	\$25.00	5	\$144,000	\$7.00	RS20	3, 8
N Viosca Knoll	NH16-07	473	A	1,066.370000	\$25.00	5	\$26,675	\$7.00	RS20	2, 3, 8
N Viosca Knoll	NH16-07	474	A	4,904.110000	\$25.00	5	\$122,625	\$7.00	RS20	2, 3, 8
N Viosca Knoll	NH16-07	475	A	5,760.000000	\$25.00	5	\$144,000	\$7.00	RS20	2, 3, 8
N Viosca Knoll	NH16-07	476	A	5,760.000000	\$25.00	5	\$144,000	\$7.00	RS20	2, 3, 8

UNITED STATES DEPARTMENT OF THE INTERIOR  
 BUREAU OF OCEAN ENERGY MANAGEMENT  
 GULF OF MEXICO REGION  
*List of Blocks Available for Leasing*

SALE: 231  
 21-FEB-2014  
 PAGE: 75

Sale Number: 231

L Map/Official Protraction Diagram (OPD) Name	Map/OPD Number	Block Number	A / P	Available Federal Acreage	Minimum Bid Per Acre	Lease Term	Minimum Bid Per Block	Rent Per Acre	Bid System	Stipulation(s)
N Viosca Knoll	NH16-07	477	A	5,760.000000	\$25.00	5	\$144,000	\$7.00	RS20	3, 8
N Viosca Knoll	NH16-07	478	A	5,760.000000	\$25.00	5	\$144,000	\$7.00	RS20	3, 8
N Viosca Knoll	NH16-07	518	A	1,462.610000	\$25.00	5	\$36,575	\$7.00	RS20	3, 8
N Viosca Knoll	NH16-07	519	A	4,339.310000	\$25.00	5	\$108,500	\$7.00	RS20	3, 8
N Viosca Knoll	NH16-07	520	A	5,138.080000	\$25.00	5	\$128,475	\$7.00	RS20	3, 8
N Viosca Knoll	NH16-07	521	A	5,760.000000	\$25.00	5	\$144,000	\$7.00	RS20	2, 3, 8
N Viosca Knoll	NH16-07	522	A	5,760.000000	\$25.00	5	\$144,000	\$7.00	RS20	2, 3, 8
N Viosca Knoll	NH16-07	564	A	2,205.460000	\$25.00	5	\$55,150	\$7.00	RS20	2, 3, 8
N Viosca Knoll	NH16-07	565	A	5,197.590000	\$25.00	5	\$129,950	\$7.00	RS20	2, 3, 8
N Viosca Knoll	NH16-07	566	A	5,760.000000	\$25.00	5	\$144,000	\$7.00	RS20	2, 3, 8
N Viosca Knoll	NH16-07	609	A	2,531.430000	\$25.00	5	\$63,300	\$7.00	RS20	2, 3, 8
N Viosca Knoll	NH16-07	610	A	4,202.620000	\$25.00	5	\$105,075	\$7.00	RS20	2, 3, 8
N Viosca Knoll	NH16-07	654	A	1,449.620000	\$25.00	5	\$36,250	\$7.00	RS20	2, 3, 8
N Viosca Knoll	NH16-07	695	A	2,996.890000	\$25.00	5	\$74,925	\$11.00	RS21	2, 3, 8
N Viosca Knoll	NH16-07	696	A	2,779.940000	\$25.00	5	\$69,500	\$11.00	RS21	2, 3, 8
N Viosca Knoll	NH16-07	735	A	4,258.090000	\$25.00	5	\$106,475	\$11.00	RS21	8
Y Viosca Knoll	NH16-07	736	A	4,741.760000	\$25.00	5	\$118,550	\$11.00	RS21	8
N Viosca Knoll	NH16-07	737	A	5,760.000000	\$25.00	5	\$144,000	\$11.00	RS21	3, 8
N Viosca Knoll	NH16-07	738	A	5,760.000000	\$25.00	5	\$144,000	\$11.00	RS21	3, 8
N Viosca Knoll	NH16-07	739	A	5,760.000000	\$25.00	5	\$144,000	\$11.00	RS21	3, 8
N Viosca Knoll	NH16-07	741	A	5,760.000000	\$100.00	5	\$576,000	\$11.00	R21	3, 8
N Viosca Knoll	NH16-07	772	A	848.260000	\$25.00	5	\$21,225	\$7.00	RS20	8
N Viosca Knoll	NH16-07	773	A	4,455.950000	\$25.00	5	\$111,400	\$7.00	RS20	8
N Viosca Knoll	NH16-07	774	A	4,239.690000	\$25.00	5	\$106,000	\$7.00	RS20	8
N Viosca Knoll	NH16-07	775	A	4,023.380000	\$25.00	5	\$100,600	\$11.00	RS21	8
N Viosca Knoll	NH16-07	776	A	3,807.010000	\$25.00	5	\$95,200	\$11.00	RS21	8
N Viosca Knoll	NH16-07	777	A	3,590.590000	\$25.00	5	\$89,775	\$11.00	RS21	8
N Viosca Knoll	NH16-07	778	A	5,671.950000	\$25.00	5	\$141,800	\$11.00	RS21	2, 8
Y Viosca Knoll	NH16-07	780	A	5,760.000000	\$25.00	5	\$144,000	\$11.00	RS21	8
N Viosca Knoll	NH16-07	781	A	5,760.000000	\$100.00	5	\$576,000	\$11.00	R21	3, 8
N Viosca Knoll	NH16-07	782	A	5,760.000000	\$100.00	5	\$576,000	\$11.00	R21	3, 8

UNITED STATES DEPARTMENT OF THE INTERIOR  
 BUREAU OF OCEAN ENERGY MANAGEMENT  
 GULF OF MEXICO REGION  
*List of Blocks Available for Leasing*

SALE: 231  
 21-FEB-2014  
 PAGE: 76

Sale Number: 231

L Map/Official Protraction Diagram (OPD) Name	Map/OPD Number	Block Number	A / P	Available Federal Acreage	Minimum Bid Per Acre	Lease Term	Minimum Bid Per Block	Rent Per Acre	Bid System	Stipulation(s)
N Viosca Knoll	NH16-07	785	A	5,760.000000	\$100.00	5	\$576,000	\$11.00	R21	3, 8
N Viosca Knoll	NH16-07	813	A	7.900000	\$25.00	5	\$200	\$7.00	RS20	8
N Viosca Knoll	NH16-07	814	A	577.440000	\$25.00	5	\$14,450	\$7.00	RS20	8
N Viosca Knoll	NH16-07	815	A	5,278.750000	\$25.00	5	\$131,975	\$11.00	RS21	8
N Viosca Knoll	NH16-07	816	A	5,221.360000	\$25.00	5	\$130,550	\$11.00	RS21	8
Y Viosca Knoll	NH16-07	818	A	5,760.000000	\$25.00	5	\$144,000	\$11.00	RS21	8
N Viosca Knoll	NH16-07	819	A	5,760.000000	\$25.00	5	\$144,000	\$11.00	RS21	8
Y Viosca Knoll	NH16-07	824	A	5,760.000000	\$100.00	5	\$576,000	\$11.00	R21	8
Y Viosca Knoll	NH16-07	825	A	5,760.000000	\$100.00	5	\$576,000	\$11.00	R21	3, 8
N Viosca Knoll	NH16-07	828	A	5,760.000000	\$100.00	7	\$576,000	\$11.00	R22	3, 8
N Viosca Knoll	NH16-07	829	A	5,760.000000	\$100.00	7	\$576,000	\$11.00	R22	3, 8
N Viosca Knoll	NH16-07	857	A	992.090000	\$25.00	5	\$24,825	\$11.00	RS21	8
N Viosca Knoll	NH16-07	858	A	5,760.000000	\$25.00	5	\$144,000	\$11.00	RS21	8
N Viosca Knoll	NH16-07	859	A	5,760.000000	\$25.00	5	\$144,000	\$11.00	RS21	8
Y Viosca Knoll	NH16-07	863	A	5,760.000000	\$100.00	5	\$576,000	\$11.00	R21	8
N Viosca Knoll	NH16-07	866	A	5,760.000000	\$100.00	5	\$576,000	\$11.00	R21	8
N Viosca Knoll	NH16-07	868	A	5,760.000000	\$100.00	5	\$576,000	\$11.00	R21	8
Y Viosca Knoll	NH16-07	869	A	5,760.000000	\$100.00	7	\$576,000	\$11.00	R22	3, 8
N Viosca Knoll	NH16-07	870	A	5,760.000000	\$100.00	7	\$576,000	\$11.00	R22	3, 8
N Viosca Knoll	NH16-07	872	A	5,760.000000	\$100.00	7	\$576,000	\$11.00	R22	3, 8
Y Viosca Knoll	NH16-07	874	A	5,760.000000	\$100.00	7	\$576,000	\$11.00	R22	3, 8
N Viosca Knoll	NH16-07	898	A	1,456.220000	\$25.00	5	\$36,425	\$7.00	RS20	8
N Viosca Knoll	NH16-07	901	A	5,760.000000	\$25.00	5	\$144,000	\$11.00	RS21	8
N Viosca Knoll	NH16-07	902	A	5,760.000000	\$25.00	5	\$144,000	\$11.00	RS21	8
N Viosca Knoll	NH16-07	903	A	5,760.000000	\$25.00	5	\$144,000	\$11.00	RS21	8
N Viosca Knoll	NH16-07	906	A	5,760.000000	\$100.00	5	\$576,000	\$11.00	R21	8
N Viosca Knoll	NH16-07	910	A	5,760.000000	\$100.00	7	\$576,000	\$11.00	R22	8
N Viosca Knoll	NH16-07	914	A	5,760.000000	\$100.00	7	\$576,000	\$11.00	R22	3, 8
N Viosca Knoll	NH16-07	940	A	1,872.330000	\$25.00	5	\$46,825	\$7.00	RS20	8
N Viosca Knoll	NH16-07	941	A	2,373.740000	\$25.00	5	\$59,350	\$7.00	RS20	8
N Viosca Knoll	NH16-07	942	A	5,231.500000	\$25.00	5	\$130,800	\$11.00	RS21	8



UNITED STATES DEPARTMENT OF THE INTERIOR  
 BUREAU OF OCEAN ENERGY MANAGEMENT  
 GULF OF MEXICO REGION  
*List of Blocks Available for Leasing*

SALE: 231  
 21-FEB-2014  
 PAGE: 77

Sale Number: 231

L Map/Official Protraction Diagram (OPD) Name	Map/OPD Number	Block Number	A / P	Available Federal Acreage	Minimum Bid Per Acre	Lease Term	Minimum Bid Per Block	Rent Per Acre	Bid System	Stipulation(s)
N Viosca Knoll	NH16-07	943	A	5,760.000000	\$25.00	5	\$144,000	\$11.00	RS21	8
N Viosca Knoll	NH16-07	944	A	5,760.000000	\$25.00	5	\$144,000	\$11.00	RS21	8
N Viosca Knoll	NH16-07	945	A	5,760.000000	\$25.00	5	\$144,000	\$11.00	RS21	8
N Viosca Knoll	NH16-07	946	A	5,760.000000	\$100.00	5	\$576,000	\$11.00	R21	8
N Viosca Knoll	NH16-07	947	A	5,760.000000	\$100.00	5	\$576,000	\$11.00	R21	8
N Viosca Knoll	NH16-07	950	A	5,760.000000	\$100.00	5	\$576,000	\$11.00	R21	8
N Viosca Knoll	NH16-07	954	A	5,760.000000	\$100.00	7	\$576,000	\$11.00	R22	8
N Viosca Knoll	NH16-07	961	A	5,760.000000	\$100.00	7	\$576,000	\$11.00	R22	3, 8
N Viosca Knoll	NH16-07	983	A	2,210.160000	\$25.00	5	\$55,275	\$7.00	RS20	8
N Viosca Knoll	NH16-07	984	A	5,081.510000	\$25.00	5	\$127,050	\$11.00	RS21	8
N Viosca Knoll	NH16-07	985	A	5,760.000000	\$25.00	5	\$144,000	\$11.00	RS21	8
N Viosca Knoll	NH16-07	988	A	5,760.000000	\$25.00	5	\$144,000	\$11.00	RS21	8
N Viosca Knoll	NH16-07	991	A	5,760.000000	\$100.00	5	\$576,000	\$11.00	R21	8
N Viosca Knoll	NH16-07	994	A	5,760.000000	\$100.00	7	\$576,000	\$11.00	R22	8
N Viosca Knoll	NH16-07	998	A	5,760.000000	\$100.00	7	\$576,000	\$11.00	R22	8
N Viosca Knoll	NH16-07	1005	A	5,760.000000	\$100.00	10	\$576,000	\$11.00	R23	3, 8
N Viosca Knoll	NH16-07	1006	A	5,760.000000	\$100.00	10	\$576,000	\$11.00	R23	3, 8
N Ewing Bank	NH15-12	304	A	3,140.420000	\$25.00	5	\$78,525	\$11.00	RS21	8
N Ewing Bank	NH15-12	305	A	5,214.740000	\$25.00	5	\$130,375	\$11.00	RS21	8
N Ewing Bank	NH15-12	347	A	2,838.490000	\$25.00	5	\$70,975	\$7.00	RS20	8
N Ewing Bank	NH15-12	348	A	5,500.290000	\$25.00	5	\$137,525	\$11.00	RS21	8
N Ewing Bank	NH15-12	349	A	5,688.150000	\$25.00	5	\$142,225	\$11.00	RS21	8
N Ewing Bank	NH15-12	350	A	2,964.930000	\$25.00	5	\$74,125	\$11.00	RS21	8
N Ewing Bank	NH15-12	393	A	3,750.660000	\$25.00	5	\$93,775	\$11.00	RS21	8
N Ewing Bank	NH15-12	394	A	3,254.110000	\$25.00	5	\$81,375	\$11.00	RS21	8
N Ewing Bank	NH15-12	437	A	3,673.410000	\$25.00	5	\$91,850	\$11.00	RS21	8
N Ewing Bank	NH15-12	481	A	3,596.360000	\$25.00	5	\$89,925	\$11.00	RS21	8
N Ewing Bank	NH15-12	570	A	2,480.620000	\$25.00	5	\$62,025	\$11.00	RS21	8
N Ewing Bank	NH15-12	614	A	1,420.750000	\$25.00	5	\$35,525	\$7.00	RS20	8
N Ewing Bank	NH15-12	658	A	1,566.200000	\$25.00	5	\$39,175	\$7.00	RS20	8
N Ewing Bank	NH15-12	701	A	1,876.860000	\$25.00	5	\$46,925	\$11.00	RS21	8

UNITED STATES DEPARTMENT OF THE INTERIOR  
 BUREAU OF OCEAN ENERGY MANAGEMENT  
 GULF OF MEXICO REGION  
*List of Blocks Available for Leasing*

SALE: 231  
 21-FEB-2014  
 PAGE: 78

Sale Number: 231

L Map/Official Protraction Diagram (OPD) Name	Map/OPD Number	Block Number	A / P	Available Federal Acreage	Minimum Bid Per Acre	Lease Term	Minimum Bid Per Block	Rent Per Acre	Bid System	Stipulation(s)
N Ewing Bank	NH15-12	702	A	4,399.180000	\$25.00	5	\$110,000	\$11.00	RS21	8
N Ewing Bank	NH15-12	743	A	1,473.260000	\$25.00	5	\$36,850	\$7.00	RS20	8
N Ewing Bank	NH15-12	744	A	3,678.910000	\$25.00	5	\$91,975	\$7.00	RS20	8
N Ewing Bank	NH15-12	745	A	4,846.480000	\$25.00	5	\$121,175	\$11.00	RS21	8
N Ewing Bank	NH15-12	783	A	1,169.550000	\$25.00	5	\$29,250	\$7.00	RS20	3, 8
N Ewing Bank	NH15-12	784	A	612.360000	\$25.00	5	\$15,325	\$7.00	RS20	3, 8
Y Ewing Bank	NH15-12	785	A	761.570000	\$25.00	5	\$19,050	\$7.00	RS20	8
N Ewing Bank	NH15-12	786	A	2,006.380000	\$25.00	5	\$50,175	\$11.00	RS21	8
N Ewing Bank	NH15-12	787	A	4,692.210000	\$25.00	5	\$117,325	\$11.00	RS21	8
N Ewing Bank	NH15-12	791	A	85.730000	\$25.00	5	\$2,150	\$11.00	RS21	8
N Ewing Bank	NH15-12	824	A	292.870000	\$25.00	5	\$7,325	\$7.00	RS20	3, 8
N Ewing Bank	NH15-12	825	A	2,662.640000	\$25.00	5	\$66,575	\$7.00	RS20	3, 8
N Ewing Bank	NH15-12	827	A	5,760.000000	\$25.00	5	\$144,000	\$11.00	RS21	3, 8
N Ewing Bank	NH15-12	828	A	3,730.680000	\$25.00	5	\$93,275	\$7.00	RS20	3, 8
N Ewing Bank	NH15-12	830	A	5,760.000000	\$25.00	5	\$144,000	\$11.00	RS21	8
N Ewing Bank	NH15-12	831	A	5,760.000000	\$25.00	5	\$144,000	\$11.00	RS21	8
N Ewing Bank	NH15-12	832	A	5,760.000000	\$25.00	5	\$144,000	\$11.00	RS21	8
N Ewing Bank	NH15-12	867	A	1,385.530000	\$25.00	5	\$34,650	\$7.00	RS20	3, 8
Y Ewing Bank	NH15-12	868	A	2,561.890000	\$25.00	5	\$64,050	\$11.00	RS21	3, 8
N Ewing Bank	NH15-12	869	A	5,760.000000	\$25.00	5	\$144,000	\$11.00	RS21	3, 8
N Ewing Bank	NH15-12	870	A	5,760.000000	\$25.00	5	\$144,000	\$11.00	RS21	3, 8
N Ewing Bank	NH15-12	872	A	5,760.000000	\$25.00	5	\$144,000	\$11.00	RS21	3, 8
N Ewing Bank	NH15-12	876	A	5,760.000000	\$25.00	5	\$144,000	\$11.00	RS21	8
Y Ewing Bank	NH15-12	877	A	5,760.000000	\$100.00	5	\$576,000	\$11.00	R21	8
N Ewing Bank	NH15-12	903	A	564.660000	\$25.00	5	\$14,125	\$7.00	RS20	1, 8
N Ewing Bank	NH15-12	904	A	929.970000	\$25.00	5	\$23,250	\$7.00	RS20	8
N Ewing Bank	NH15-12	907	A	1,161.480000	\$25.00	5	\$29,050	\$7.00	RS20	8
N Ewing Bank	NH15-12	908	A	1,238.350000	\$25.00	5	\$30,975	\$7.00	RS20	3, 8
N Ewing Bank	NH15-12	909	A	1,315.090000	\$25.00	5	\$32,900	\$7.00	RS20	3, 8
N Ewing Bank	NH15-12	911	A	5,023.130000	\$25.00	5	\$125,600	\$11.00	RS21	3, 8
N Ewing Bank	NH15-12	912	A	5,760.000000	\$25.00	5	\$144,000	\$11.00	RS21	3, 8

UNITED STATES DEPARTMENT OF THE INTERIOR  
 BUREAU OF OCEAN ENERGY MANAGEMENT  
 GULF OF MEXICO REGION  
*List of Blocks Available for Leasing*

SALE: 231  
 21-FEB-2014  
 PAGE: 79

Sale Number: 231

L	Map/Official Protraction Diagram (OPD) Name	Map/OPD Number	Block Number	A / P	Available Federal Acreage	Minimum Bid Per Acre	Lease Term	Minimum Bid Per Block	Rent Per Acre	Bid System	Stipulation(s)
N	Ewing Bank	NH15-12	914	A	5,760.000000	\$25.00	5	\$144,000	\$11.00	RS21	3, 8
N	Ewing Bank	NH15-12	916	A	5,760.000000	\$25.00	5	\$144,000	\$11.00	RS21	3, 8
Y	Ewing Bank	NH15-12	922	A	5,760.000000	\$100.00	5	\$576,000	\$11.00	R21	8
N	Ewing Bank	NH15-12	932	A	929.930000	\$25.00	5	\$23,250	\$7.00	RS20	1, 3, 8
N	Ewing Bank	NH15-12	933	A	3,723.070000	\$25.00	5	\$93,100	\$7.00	RS20	1, 3, 8
N	Ewing Bank	NH15-12	937	A	2,378.760000	\$25.00	5	\$59,475	\$7.00	RS20	8
N	Ewing Bank	NH15-12	938	A	3,056.420000	\$25.00	5	\$76,425	\$7.00	RS20	8
N	Ewing Bank	NH15-12	939	A	913.070000	\$25.00	5	\$22,850	\$7.00	RS20	8
N	Ewing Bank	NH15-12	940	A	456.240000	\$25.00	5	\$11,425	\$7.00	RS20	8
N	Ewing Bank	NH15-12	945	A	1,381.930000	\$25.00	5	\$34,550	\$7.00	RS20	1, 8
N	Ewing Bank	NH15-12	946	A	1,459.550000	\$25.00	5	\$36,500	\$7.00	RS20	8
N	Ewing Bank	NH15-12	947	A	4,256.600000	\$25.00	5	\$106,425	\$11.00	RS21	1, 8
N	Ewing Bank	NH15-12	948	A	5,760.000000	\$25.00	5	\$144,000	\$11.00	RS21	8
N	Ewing Bank	NH15-12	951	A	5,760.000000	\$25.00	5	\$144,000	\$11.00	RS21	8
N	Ewing Bank	NH15-12	952	A	5,760.000000	\$25.00	5	\$144,000	\$11.00	RS21	3, 8
Y	Ewing Bank	NH15-12	953	A	5,760.000000	\$25.00	5	\$144,000	\$11.00	RS21	3, 8
N	Ewing Bank	NH15-12	955	A	5,760.000000	\$25.00	5	\$144,000	\$11.00	RS21	3, 8
N	Ewing Bank	NH15-12	956	A	5,760.000000	\$100.00	5	\$576,000	\$11.00	R21	3, 8
N	Ewing Bank	NH15-12	957	A	5,760.000000	\$100.00	5	\$576,000	\$11.00	R21	3, 8
N	Ewing Bank	NH15-12	959	A	5,760.000000	\$100.00	5	\$576,000	\$11.00	R21	3, 8
N	Ewing Bank	NH15-12	960	A	5,760.000000	\$100.00	5	\$576,000	\$11.00	R21	3, 8
N	Ewing Bank	NH15-12	961	A	5,760.000000	\$100.00	5	\$576,000	\$11.00	R21	3, 8
N	Ewing Bank	NH15-12	964	A	5,760.000000	\$100.00	5	\$576,000	\$11.00	R21	8
N	Ewing Bank	NH15-12	967	A	1,216.620000	\$100.00	5	\$121,700	\$11.00	R21	8
N	Ewing Bank	NH15-12	975	A	664.430000	\$25.00	5	\$16,625	\$7.00	RS20	1, 3, 8
N	Ewing Bank	NH15-12	976	A	5,409.880000	\$25.00	5	\$135,250	\$11.00	RS21	1, 3, 8
N	Ewing Bank	NH15-12	977	A	5,686.200000	\$25.00	5	\$142,175	\$11.00	RS21	1, 3, 8
N	Ewing Bank	NH15-12	978	A	5,497.030000	\$25.00	5	\$137,450	\$11.00	RS21	3, 8
N	Ewing Bank	NH15-12	979	A	3,813.370000	\$25.00	5	\$95,350	\$7.00	RS20	8
N	Ewing Bank	NH15-12	980	A	386.010000	\$25.00	5	\$9,675	\$7.00	RS20	8
N	Ewing Bank	NH15-12	981	A	2,780.990000	\$25.00	5	\$69,525	\$11.00	RS21	8

UNITED STATES DEPARTMENT OF THE INTERIOR  
 BUREAU OF OCEAN ENERGY MANAGEMENT  
 GULF OF MEXICO REGION  
*List of Blocks Available for Leasing*

SALE: 231  
 21-FEB-2014  
 PAGE: 80

Sale Number: 231

L Map/Official Protraction Diagram (OPD) Name	Map/OPD Number	Block Number	A / P	Available Federal Acreage	Minimum Bid Per Acre	Lease Term	Minimum Bid Per Block	Rent Per Acre	Bid System	Stipulation(s)
N Ewing Bank	NH15-12	982	A	5,760.000000	\$25.00	5	\$144,000	\$11.00	RS21	8
N Ewing Bank	NH15-12	983	A	5,760.000000	\$25.00	5	\$144,000	\$11.00	RS21	8
N Ewing Bank	NH15-12	984	A	3,630.100000	\$25.00	5	\$90,775	\$11.00	RS21	8
N Ewing Bank	NH15-12	985	A	1,755.270000	\$25.00	5	\$43,900	\$7.00	RS20	8
N Ewing Bank	NH15-12	986	A	1,833.380000	\$25.00	5	\$45,850	\$7.00	RS20	8
N Ewing Bank	NH15-12	987	A	1,911.340000	\$25.00	5	\$47,800	\$7.00	RS20	8
N Ewing Bank	NH15-12	990	A	5,760.000000	\$25.00	5	\$144,000	\$11.00	RS21	8
N Ewing Bank	NH15-12	991	A	5,760.000000	\$100.00	5	\$576,000	\$11.00	R21	8
N Ewing Bank	NH15-12	992	A	5,760.000000	\$100.00	5	\$576,000	\$11.00	R21	8
N Ewing Bank	NH15-12	993	A	5,760.000000	\$100.00	5	\$576,000	\$11.00	R21	8
N Ewing Bank	NH15-12	995	A	5,760.000000	\$25.00	5	\$144,000	\$11.00	RS21	3, 8
N Ewing Bank	NH15-12	996	A	5,760.000000	\$25.00	5	\$144,000	\$11.00	RS21	3, 8
N Ewing Bank	NH15-12	999	A	5,760.000000	\$100.00	5	\$576,000	\$11.00	R21	3, 8
N Ewing Bank	NH15-12	1000	A	5,760.000000	\$100.00	5	\$576,000	\$11.00	R21	3, 8
N Ewing Bank	NH15-12	1001	A	5,760.000000	\$100.00	5	\$576,000	\$11.00	R21	3, 8
N Ewing Bank	NH15-12	1002	A	5,760.000000	\$100.00	5	\$576,000	\$11.00	R21	3, 8
N Ewing Bank	NH15-12	1004	A	5,760.000000	\$100.00	5	\$576,000	\$11.00	R21	3, 8
N Ewing Bank	NH15-12	1007	A	5,760.000000	\$100.00	5	\$576,000	\$11.00	R21	8
N Ewing Bank	NH15-12	1008	A	5,760.000000	\$100.00	5	\$576,000	\$11.00	R21	8
N Mississippi Canyon	NH16-10	20	A	2,508.860000	\$25.00	5	\$62,725	\$7.00	RS20	8
N Mississippi Canyon	NH16-10	21	P	720.000000	\$25.00	5	\$18,000	\$11.00	RS21	8
N Mississippi Canyon	NH16-10	33	A	5,760.000000	\$100.00	7	\$576,000	\$11.00	R22	8
Y Mississippi Canyon	NH16-10	36	A	5,760.000000	\$100.00	7	\$576,000	\$11.00	R22	8
Y Mississippi Canyon	NH16-10	37	A	5,760.000000	\$100.00	7	\$576,000	\$11.00	R22	8
N Mississippi Canyon	NH16-10	39	A	5,760.000000	\$100.00	10	\$576,000	\$11.00	R23	3, 8
Y Mississippi Canyon	NH16-10	63	A	2,768.410000	\$25.00	5	\$69,225	\$7.00	RS20	8
N Mississippi Canyon	NH16-10	66	A	5,760.000000	\$100.00	5	\$576,000	\$11.00	R21	8
N Mississippi Canyon	NH16-10	67	A	5,760.000000	\$100.00	5	\$576,000	\$11.00	R21	8
N Mississippi Canyon	NH16-10	68	A	5,760.000000	\$100.00	5	\$576,000	\$11.00	R21	8
N Mississippi Canyon	NH16-10	70	A	5,760.000000	\$100.00	5	\$576,000	\$11.00	R21	8
N Mississippi Canyon	NH16-10	76	A	5,760.000000	\$100.00	7	\$576,000	\$11.00	R22	8

UNITED STATES DEPARTMENT OF THE INTERIOR  
 BUREAU OF OCEAN ENERGY MANAGEMENT  
 GULF OF MEXICO REGION  
*List of Blocks Available for Leasing*

SALE: 231  
 21-FEB-2014  
 PAGE: 81

Sale Number: 231

L Map/Official Protraction Diagram (OPD) Name	Map/OPD Number	Block Number	A / P	Available Federal Acreage	Minimum Bid Per Acre	Lease Term	Minimum Bid Per Block	Rent Per Acre	Bid System	Stipulation(s)
N Mississippi Canyon	NH16-10	77	A	5,760.000000	\$100.00	7	\$576,000	\$11.00	R22	8
Y Mississippi Canyon	NH16-10	80	A	5,760.000000	\$100.00	7	\$576,000	\$11.00	R22	8
Y Mississippi Canyon	NH16-10	81	A	5,760.000000	\$100.00	7	\$576,000	\$11.00	R22	8
Y Mississippi Canyon	NH16-10	82	A	5,760.000000	\$100.00	10	\$576,000	\$11.00	R23	8
N Mississippi Canyon	NH16-10	83	A	5,760.000000	\$100.00	10	\$576,000	\$11.00	R23	3, 8
N Mississippi Canyon	NH16-10	103	A	89.960000	\$25.00	5	\$2,250	\$7.00	RS20	8
N Mississippi Canyon	NH16-10	104	A	69.680000	\$25.00	5	\$1,750	\$7.00	RS20	8
N Mississippi Canyon	NH16-10	111	A	5,760.000000	\$100.00	5	\$576,000	\$11.00	R21	8
N Mississippi Canyon	NH16-10	114	A	5,760.000000	\$100.00	7	\$576,000	\$11.00	R22	8
N Mississippi Canyon	NH16-10	115	A	5,760.000000	\$100.00	5	\$576,000	\$11.00	R21	8
Y Mississippi Canyon	NH16-10	117	A	5,760.000000	\$100.00	7	\$576,000	\$11.00	R22	8
N Mississippi Canyon	NH16-10	120	A	5,760.000000	\$100.00	7	\$576,000	\$11.00	R22	8
N Mississippi Canyon	NH16-10	124	A	5,760.000000	\$100.00	7	\$576,000	\$11.00	R22	8
Y Mississippi Canyon	NH16-10	125	A	5,760.000000	\$100.00	7	\$576,000	\$11.00	R22	8
N Mississippi Canyon	NH16-10	147	A	2,498.910000	\$25.00	5	\$62,475	\$7.00	RS20	8
N Mississippi Canyon	NH16-10	148	A	5,756.010000	\$25.00	5	\$143,925	\$11.00	RS21	8
N Mississippi Canyon	NH16-10	149	A	5,611.560000	\$25.00	5	\$140,300	\$11.00	RS21	8
N Mississippi Canyon	NH16-10	152	A	5,760.000000	\$100.00	5	\$576,000	\$11.00	R21	8
N Mississippi Canyon	NH16-10	153	A	5,760.000000	\$100.00	5	\$576,000	\$11.00	R21	8
Y Mississippi Canyon	NH16-10	154	A	5,760.000000	\$100.00	5	\$576,000	\$11.00	R21	8
N Mississippi Canyon	NH16-10	155	A	5,760.000000	\$100.00	5	\$576,000	\$11.00	R21	8
N Mississippi Canyon	NH16-10	159	A	5,760.000000	\$100.00	7	\$576,000	\$11.00	R22	8
N Mississippi Canyon	NH16-10	164	A	5,760.000000	\$100.00	7	\$576,000	\$11.00	R22	8
Y Mississippi Canyon	NH16-10	165	A	5,760.000000	\$100.00	7	\$576,000	\$11.00	R22	8
Y Mississippi Canyon	NH16-10	166	A	5,760.000000	\$100.00	7	\$576,000	\$11.00	R22	8
Y Mississippi Canyon	NH16-10	168	A	5,760.000000	\$100.00	7	\$576,000	\$11.00	R22	8
N Mississippi Canyon	NH16-10	170	A	5,760.000000	\$100.00	10	\$576,000	\$11.00	R23	8
Y Mississippi Canyon	NH16-10	173	A	5,760.000000	\$100.00	10	\$576,000	\$11.00	R23	3, 8
N Mississippi Canyon	NH16-10	190	A	505.720000	\$25.00	5	\$12,650	\$7.00	RS20	8
N Mississippi Canyon	NH16-10	192	A	5,760.000000	\$25.00	5	\$144,000	\$11.00	RS21	8
N Mississippi Canyon	NH16-10	196	A	5,760.000000	\$100.00	5	\$576,000	\$11.00	R21	8



UNITED STATES DEPARTMENT OF THE INTERIOR  
 BUREAU OF OCEAN ENERGY MANAGEMENT  
 GULF OF MEXICO REGION  
*List of Blocks Available for Leasing*

SALE: 231  
 21-FEB-2014  
 PAGE: 82

Sale Number: 231

L Map/Official Protraction Diagram (OPD) Name	Map/OPD Number	Block Number	A / P	Available Federal Acreage	Minimum Bid Per Acre	Lease Term	Minimum Bid Per Block	Rent Per Acre	Bid System	Stipulation(s)
N Mississippi Canyon	NH16-10	201	A	5,760.000000	\$100.00	7	\$576,000	\$11.00	R22	8
Y Mississippi Canyon	NH16-10	204	A	5,760.000000	\$100.00	7	\$576,000	\$11.00	R22	8
N Mississippi Canyon	NH16-10	207	A	5,760.000000	\$100.00	7	\$576,000	\$11.00	R22	8
Y Mississippi Canyon	NH16-10	212	A	5,760.000000	\$100.00	10	\$576,000	\$11.00	R23	8
Y Mississippi Canyon	NH16-10	213	A	5,760.000000	\$100.00	10	\$576,000	\$11.00	R23	8
Y Mississippi Canyon	NH16-10	216	A	5,760.000000	\$100.00	10	\$576,000	\$11.00	R23	3, 8
Y Mississippi Canyon	NH16-10	217	A	5,760.000000	\$100.00	10	\$576,000	\$11.00	R23	3, 8
N Mississippi Canyon	NH16-10	234	A	2,536.800000	\$25.00	5	\$63,425	\$7.00	RS20	8
N Mississippi Canyon	NH16-10	235	A	5,760.000000	\$25.00	5	\$144,000	\$11.00	RS21	8
N Mississippi Canyon	NH16-10	236	A	5,760.000000	\$25.00	5	\$144,000	\$11.00	RS21	8
N Mississippi Canyon	NH16-10	240	A	5,760.000000	\$100.00	5	\$576,000	\$11.00	R21	8
N Mississippi Canyon	NH16-10	246	A	5,760.000000	\$100.00	7	\$576,000	\$11.00	R22	8
N Mississippi Canyon	NH16-10	251	A	5,760.000000	\$100.00	7	\$576,000	\$11.00	R22	8
Y Mississippi Canyon	NH16-10	254	A	5,760.000000	\$100.00	10	\$576,000	\$11.00	R23	8
Y Mississippi Canyon	NH16-10	257	A	5,760.000000	\$100.00	10	\$576,000	\$11.00	R23	8
Y Mississippi Canyon	NH16-10	258	A	5,760.000000	\$100.00	10	\$576,000	\$11.00	R23	8
Y Mississippi Canyon	NH16-10	259	A	5,760.000000	\$100.00	10	\$576,000	\$11.00	R23	3, 8
Y Mississippi Canyon	NH16-10	260	A	5,760.000000	\$100.00	10	\$576,000	\$11.00	R23	3, 8
N Mississippi Canyon	NH16-10	261	A	5,760.000000	\$100.00	10	\$576,000	\$11.00	R23	3, 8
N Mississippi Canyon	NH16-10	265	A	4,845.910000	\$25.00	5	\$121,150	\$11.00	RS21	8
N Mississippi Canyon	NH16-10	266	A	3,873.130000	\$25.00	5	\$96,850	\$11.00	RS21	8
N Mississippi Canyon	NH16-10	267	A	2,178.080000	\$25.00	5	\$54,475	\$11.00	RS21	8
N Mississippi Canyon	NH16-10	268	A	1,965.790000	\$25.00	5	\$49,150	\$7.00	RS20	8
N Mississippi Canyon	NH16-10	269	A	828.130000	\$25.00	5	\$20,725	\$7.00	RS20	8
N Mississippi Canyon	NH16-10	277	A	927.840000	\$25.00	5	\$23,200	\$7.00	RS20	8
N Mississippi Canyon	NH16-10	278	A	3,824.470000	\$25.00	5	\$95,625	\$7.00	RS20	8
N Mississippi Canyon	NH16-10	279	A	5,760.000000	\$25.00	5	\$144,000	\$11.00	RS21	8
N Mississippi Canyon	NH16-10	284	A	5,760.000000	\$100.00	7	\$576,000	\$11.00	R22	8
N Mississippi Canyon	NH16-10	287	A	5,760.000000	\$100.00	7	\$576,000	\$11.00	R22	8
N Mississippi Canyon	NH16-10	290	A	5,760.000000	\$100.00	7	\$576,000	\$11.00	R22	8
N Mississippi Canyon	NH16-10	293	A	5,760.000000	\$100.00	7	\$576,000	\$11.00	R22	8

UNITED STATES DEPARTMENT OF THE INTERIOR  
 BUREAU OF OCEAN ENERGY MANAGEMENT  
 GULF OF MEXICO REGION  
*List of Blocks Available for Leasing*

SALE: 231  
 21-FEB-2014  
 PAGE: 83

Sale Number: 231

L Map/Official Protraction Diagram (OPD) Name	Map/OPD Number	Block Number	A / P	Available Federal Acreage	Minimum Bid Per Acre	Lease Term	Minimum Bid Per Block	Rent Per Acre	Bid System	Stipulation(s)
N Mississippi Canyon	NH16-10	296	A	5,760.000000	\$100.00	10	\$576,000	\$11.00	R23	8
Y Mississippi Canyon	NH16-10	302	A	5,760.000000	\$100.00	10	\$576,000	\$11.00	R23	8
Y Mississippi Canyon	NH16-10	305	A	5,760.000000	\$100.00	10	\$576,000	\$11.00	R23	3, 8
N Mississippi Canyon	NH16-10	309	A	5,760.000000	\$25.00	5	\$144,000	\$11.00	RS21	8
N Mississippi Canyon	NH16-10	310	A	5,760.000000	\$25.00	5	\$144,000	\$11.00	RS21	8
N Mississippi Canyon	NH16-10	312	A	5,760.000000	\$25.00	5	\$144,000	\$11.00	RS21	8
N Mississippi Canyon	NH16-10	316	A	1,159.470000	\$25.00	5	\$29,000	\$7.00	RS20	1, 8
N Mississippi Canyon	NH16-10	317	A	1,291.950000	\$25.00	5	\$32,300	\$7.00	RS20	8
N Mississippi Canyon	NH16-10	318	A	1,079.250000	\$25.00	5	\$27,000	\$7.00	RS20	8
N Mississippi Canyon	NH16-10	319	A	12.430000	\$25.00	5	\$325	\$7.00	RS20	8
N Mississippi Canyon	NH16-10	320	A	1,088.990000	\$25.00	5	\$27,225	\$7.00	RS20	8
N Mississippi Canyon	NH16-10	321	A	4,042.090000	\$25.00	5	\$101,075	\$7.00	RS20	8
N Mississippi Canyon	NH16-10	322	A	5,760.000000	\$25.00	5	\$144,000	\$11.00	RS21	8
N Mississippi Canyon	NH16-10	323	A	5,760.000000	\$25.00	5	\$144,000	\$11.00	RS21	8
N Mississippi Canyon	NH16-10	326	A	5,760.000000	\$100.00	5	\$576,000	\$11.00	R21	8
N Mississippi Canyon	NH16-10	334	A	5,760.000000	\$100.00	7	\$576,000	\$11.00	R22	8
N Mississippi Canyon	NH16-10	336	A	5,760.000000	\$100.00	7	\$576,000	\$11.00	R22	8
Y Mississippi Canyon	NH16-10	337	A	5,760.000000	\$100.00	10	\$576,000	\$11.00	R23	8
Y Mississippi Canyon	NH16-10	341	A	5,760.000000	\$100.00	10	\$576,000	\$11.00	R23	8
Y Mississippi Canyon	NH16-10	343	A	5,760.000000	\$100.00	10	\$576,000	\$11.00	R23	8
Y Mississippi Canyon	NH16-10	345	A	5,760.000000	\$100.00	10	\$576,000	\$11.00	R23	8
N Mississippi Canyon	NH16-10	353	A	5,760.000000	\$100.00	5	\$576,000	\$11.00	R21	8
N Mississippi Canyon	NH16-10	354	A	5,760.000000	\$100.00	5	\$576,000	\$11.00	R21	8
N Mississippi Canyon	NH16-10	355	A	5,760.000000	\$100.00	5	\$576,000	\$11.00	R21	8
N Mississippi Canyon	NH16-10	356	A	5,760.000000	\$100.00	5	\$576,000	\$11.00	R21	8
N Mississippi Canyon	NH16-10	358	A	2,318.090000	\$25.00	5	\$57,975	\$11.00	RS21	8
N Mississippi Canyon	NH16-10	361	A	5,760.000000	\$25.00	5	\$144,000	\$11.00	RS21	8
N Mississippi Canyon	NH16-10	362	A	5,758.540000	\$25.00	5	\$143,975	\$11.00	RS21	8
N Mississippi Canyon	NH16-10	363	A	3,469.920000	\$25.00	5	\$86,750	\$11.00	RS21	8
N Mississippi Canyon	NH16-10	363A	A	7.310000	\$25.00	5	\$200	\$11.00	RS21	8
N Mississippi Canyon	NH16-10	366	A	5,760.000000	\$25.00	5	\$144,000	\$11.00	RS21	8

UNITED STATES DEPARTMENT OF THE INTERIOR  
 BUREAU OF OCEAN ENERGY MANAGEMENT  
 GULF OF MEXICO REGION  
*List of Blocks Available for Leasing*

SALE: 231  
 21-FEB-2014  
 PAGE: 84

Sale Number: 231

L Map/Official Protraction Diagram (OPD) Name	Map/OPD Number	Block Number	A / P	Available Federal Acreage	Minimum Bid Per Acre	Lease Term	Minimum Bid Per Block	Rent Per Acre	Bid System	Stipulation(s)
N Mississippi Canyon	NH16-10	370	A	5,760.000000	\$100.00	5	\$576,000	\$11.00	R21	8
N Mississippi Canyon	NH16-10	375	A	5,760.000000	\$100.00	7	\$576,000	\$11.00	R22	8
N Mississippi Canyon	NH16-10	376	A	5,760.000000	\$100.00	7	\$576,000	\$11.00	R22	8
N Mississippi Canyon	NH16-10	377	A	5,760.000000	\$100.00	7	\$576,000	\$11.00	R22	8
N Mississippi Canyon	NH16-10	378	A	5,760.000000	\$100.00	7	\$576,000	\$11.00	R22	8
N Mississippi Canyon	NH16-10	379	A	5,760.000000	\$100.00	7	\$576,000	\$11.00	R22	8
N Mississippi Canyon	NH16-10	380	A	5,760.000000	\$100.00	7	\$576,000	\$11.00	R22	8
Y Mississippi Canyon	NH16-10	381	A	5,760.000000	\$100.00	10	\$576,000	\$11.00	R23	8
N Mississippi Canyon	NH16-10	384	A	5,760.000000	\$100.00	10	\$576,000	\$11.00	R23	8
N Mississippi Canyon	NH16-10	398	A	5,760.000000	\$100.00	5	\$576,000	\$11.00	R21	8
N Mississippi Canyon	NH16-10	399	A	5,760.000000	\$100.00	5	\$576,000	\$11.00	R21	8
N Mississippi Canyon	NH16-10	401	A	5,760.000000	\$100.00	5	\$576,000	\$11.00	R21	8
N Mississippi Canyon	NH16-10	402	A	5,760.000000	\$100.00	5	\$576,000	\$11.00	R21	8
N Mississippi Canyon	NH16-10	403	A	5,760.000000	\$100.00	5	\$576,000	\$11.00	R21	8
N Mississippi Canyon	NH16-10	407	A	5,760.000000	\$25.00	5	\$144,000	\$11.00	RS21	8
N Mississippi Canyon	NH16-10	410	A	5,760.000000	\$25.00	5	\$144,000	\$11.00	RS21	8
N Mississippi Canyon	NH16-10	414	A	5,760.000000	\$100.00	5	\$576,000	\$11.00	R21	8
N Mississippi Canyon	NH16-10	416	A	5,760.000000	\$100.00	7	\$576,000	\$11.00	R22	8
N Mississippi Canyon	NH16-10	417	A	5,760.000000	\$100.00	7	\$576,000	\$11.00	R22	8
N Mississippi Canyon	NH16-10	424	A	5,760.000000	\$100.00	10	\$576,000	\$11.00	R23	8
N Mississippi Canyon	NH16-10	425	A	5,760.000000	\$100.00	10	\$576,000	\$11.00	R23	8
N Mississippi Canyon	NH16-10	428	A	5,760.000000	\$100.00	10	\$576,000	\$11.00	R23	8
N Mississippi Canyon	NH16-10	441	A	5,760.000000	\$100.00	5	\$576,000	\$11.00	R21	8
N Mississippi Canyon	NH16-10	442	A	5,760.000000	\$100.00	5	\$576,000	\$11.00	R21	8
N Mississippi Canyon	NH16-10	443	A	5,760.000000	\$100.00	5	\$576,000	\$11.00	R21	8
N Mississippi Canyon	NH16-10	444	A	5,760.000000	\$100.00	5	\$576,000	\$11.00	R21	8
N Mississippi Canyon	NH16-10	446	A	5,760.000000	\$100.00	5	\$576,000	\$11.00	R21	8
N Mississippi Canyon	NH16-10	447	A	5,760.000000	\$100.00	5	\$576,000	\$11.00	R21	8
N Mississippi Canyon	NH16-10	451	A	5,760.000000	\$100.00	5	\$576,000	\$11.00	R21	8
N Mississippi Canyon	NH16-10	452	A	5,760.000000	\$100.00	5	\$576,000	\$11.00	R21	8
N Mississippi Canyon	NH16-10	453	A	5,760.000000	\$100.00	5	\$576,000	\$11.00	R21	8

UNITED STATES DEPARTMENT OF THE INTERIOR  
 BUREAU OF OCEAN ENERGY MANAGEMENT  
 GULF OF MEXICO REGION

SALE: 231  
 21-FEB-2014  
 PAGE: 85

Sale Number: 231

*List of Blocks Available for Leasing*

L Map/Official Protraction Diagram (OPD) Name	Map/OPD Number	Block Number	A / P	Available Federal Acreage	Minimum Bid Per Acre	Lease Term	Minimum Bid Per Block	Rent Per Acre	Bid System	Stipulation(s)
N Mississippi Canyon	NH16-10	454	A	5,760.000000	\$100.00	5	\$576,000	\$11.00	R21	8
N Mississippi Canyon	NH16-10	457	A	5,760.000000	\$100.00	5	\$576,000	\$11.00	R21	8
N Mississippi Canyon	NH16-10	458	A	5,760.000000	\$100.00	7	\$576,000	\$11.00	R22	8
Y Mississippi Canyon	NH16-10	459	A	5,760.000000	\$100.00	7	\$576,000	\$11.00	R22	8
N Mississippi Canyon	NH16-10	463	A	5,760.000000	\$100.00	7	\$576,000	\$11.00	R22	8
N Mississippi Canyon	NH16-10	468	A	5,760.000000	\$100.00	10	\$576,000	\$11.00	R23	8
Y Mississippi Canyon	NH16-10	470	A	5,760.000000	\$100.00	10	\$576,000	\$11.00	R23	8
N Mississippi Canyon	NH16-10	472	A	5,760.000000	\$100.00	10	\$576,000	\$11.00	R23	8
Y Mississippi Canyon	NH16-10	473	A	5,760.000000	\$100.00	10	\$576,000	\$11.00	R23	8, 9
Y Mississippi Canyon	NH16-10	475	A	5,760.000000	\$100.00	10	\$576,000	\$11.00	R23	8
N Mississippi Canyon	NH16-10	485	A	5,760.000000	\$100.00	5	\$576,000	\$11.00	R21	8
N Mississippi Canyon	NH16-10	486	A	5,760.000000	\$100.00	5	\$576,000	\$11.00	R21	8
N Mississippi Canyon	NH16-10	487	A	5,760.000000	\$100.00	5	\$576,000	\$11.00	R21	8
N Mississippi Canyon	NH16-10	488	A	5,760.000000	\$100.00	5	\$576,000	\$11.00	R21	8
N Mississippi Canyon	NH16-10	491	A	5,760.000000	\$100.00	5	\$576,000	\$11.00	R21	8
N Mississippi Canyon	NH16-10	492	A	5,760.000000	\$100.00	5	\$576,000	\$11.00	R21	8
N Mississippi Canyon	NH16-10	494	A	5,760.000000	\$100.00	5	\$576,000	\$11.00	R21	8
N Mississippi Canyon	NH16-10	495	A	5,760.000000	\$100.00	5	\$576,000	\$11.00	R21	8
N Mississippi Canyon	NH16-10	497	A	5,760.000000	\$100.00	5	\$576,000	\$11.00	R21	8
N Mississippi Canyon	NH16-10	498	A	5,760.000000	\$100.00	5	\$576,000	\$11.00	R21	8
Y Mississippi Canyon	NH16-10	499	A	5,760.000000	\$100.00	5	\$576,000	\$11.00	R21	8
N Mississippi Canyon	NH16-10	500	A	5,760.000000	\$100.00	5	\$576,000	\$11.00	R21	8
N Mississippi Canyon	NH16-10	501	A	5,760.000000	\$100.00	5	\$576,000	\$11.00	R21	8
Y Mississippi Canyon	NH16-10	504	A	5,760.000000	\$100.00	7	\$576,000	\$11.00	R22	8
N Mississippi Canyon	NH16-10	512	A	5,760.000000	\$100.00	7	\$576,000	\$11.00	R22	8
Y Mississippi Canyon	NH16-10	514	A	5,760.000000	\$100.00	10	\$576,000	\$11.00	R23	8
Y Mississippi Canyon	NH16-10	515	A	5,760.000000	\$100.00	10	\$576,000	\$11.00	R23	8
Y Mississippi Canyon	NH16-10	523	A	5,760.000000	\$100.00	10	\$576,000	\$11.00	R23	3, 8
N Mississippi Canyon	NH16-10	529	A	5,760.000000	\$25.00	5	\$144,000	\$11.00	RS21	8
N Mississippi Canyon	NH16-10	530	A	5,760.000000	\$25.00	5	\$144,000	\$11.00	RS21	8
N Mississippi Canyon	NH16-10	531	A	5,760.000000	\$100.00	5	\$576,000	\$11.00	R21	8

UNITED STATES DEPARTMENT OF THE INTERIOR  
 BUREAU OF OCEAN ENERGY MANAGEMENT  
 GULF OF MEXICO REGION  
*List of Blocks Available for Leasing*

SALE: 231  
 21-FEB-2014  
 PAGE: 86

Sale Number: 231

L Map/Official Protraction Diagram (OPD) Name	Map/OPD Number	Block Number	A / P	Available Federal Acreage	Minimum Bid Per Acre	Lease Term	Minimum Bid Per Block	Rent Per Acre	Bid System	Stipulation(s)
N Mississippi Canyon	NH16-10	532	A	5,760.000000	\$100.00	5	\$576,000	\$11.00	R21	8
N Mississippi Canyon	NH16-10	535	A	5,760.000000	\$100.00	5	\$576,000	\$11.00	R21	8
N Mississippi Canyon	NH16-10	536	A	5,760.000000	\$100.00	7	\$576,000	\$11.00	R22	8
N Mississippi Canyon	NH16-10	537	A	5,760.000000	\$100.00	5	\$576,000	\$11.00	R21	8
N Mississippi Canyon	NH16-10	539	A	5,760.000000	\$100.00	5	\$576,000	\$11.00	R21	8
Y Mississippi Canyon	NH16-10	540	A	5,760.000000	\$100.00	5	\$576,000	\$11.00	R21	8
N Mississippi Canyon	NH16-10	541	A	5,760.000000	\$100.00	5	\$576,000	\$11.00	R21	8
N Mississippi Canyon	NH16-10	549	A	5,760.000000	\$100.00	7	\$576,000	\$11.00	R22	8
N Mississippi Canyon	NH16-10	559	A	5,760.000000	\$100.00	10	\$576,000	\$11.00	R23	8
N Mississippi Canyon	NH16-10	573	A	4,734.850000	\$25.00	5	\$118,375	\$11.00	RS21	8
N Mississippi Canyon	NH16-10	574	A	5,760.000000	\$25.00	5	\$144,000	\$11.00	RS21	8
N Mississippi Canyon	NH16-10	575	A	5,760.000000	\$100.00	5	\$576,000	\$11.00	R21	8
N Mississippi Canyon	NH16-10	576	A	5,760.000000	\$100.00	5	\$576,000	\$11.00	R21	8
N Mississippi Canyon	NH16-10	577	A	5,760.000000	\$100.00	5	\$576,000	\$11.00	R21	8
N Mississippi Canyon	NH16-10	578	A	5,760.000000	\$100.00	7	\$576,000	\$11.00	R22	8
Y Mississippi Canyon	NH16-10	579	A	5,760.000000	\$100.00	7	\$576,000	\$11.00	R22	8
N Mississippi Canyon	NH16-10	580	A	5,760.000000	\$100.00	7	\$576,000	\$11.00	R22	8
N Mississippi Canyon	NH16-10	581	A	5,760.000000	\$100.00	7	\$576,000	\$11.00	R22	8
N Mississippi Canyon	NH16-10	584	A	5,760.000000	\$100.00	5	\$576,000	\$11.00	R21	8
N Mississippi Canyon	NH16-10	589	A	5,760.000000	\$100.00	7	\$576,000	\$11.00	R22	8
N Mississippi Canyon	NH16-10	591	A	5,760.000000	\$100.00	7	\$576,000	\$11.00	R22	8
N Mississippi Canyon	NH16-10	595	A	5,760.000000	\$100.00	7	\$576,000	\$11.00	R22	8
N Mississippi Canyon	NH16-10	596	A	5,760.000000	\$100.00	7	\$576,000	\$11.00	R22	8
N Mississippi Canyon	NH16-10	597	A	5,760.000000	\$100.00	7	\$576,000	\$11.00	R22	8
N Mississippi Canyon	NH16-10	598	A	5,760.000000	\$100.00	7	\$576,000	\$11.00	R22	8
N Mississippi Canyon	NH16-10	619	A	5,760.000000	\$100.00	5	\$576,000	\$11.00	R21	8
N Mississippi Canyon	NH16-10	620	A	5,760.000000	\$100.00	5	\$576,000	\$11.00	R21	8
N Mississippi Canyon	NH16-10	621	A	5,760.000000	\$100.00	7	\$576,000	\$11.00	R22	8
N Mississippi Canyon	NH16-10	622	A	5,760.000000	\$100.00	7	\$576,000	\$11.00	R22	8
Y Mississippi Canyon	NH16-10	623	A	5,760.000000	\$100.00	7	\$576,000	\$11.00	R22	8
N Mississippi Canyon	NH16-10	624	A	5,760.000000	\$100.00	7	\$576,000	\$11.00	R22	8



UNITED STATES DEPARTMENT OF THE INTERIOR  
 BUREAU OF OCEAN ENERGY MANAGEMENT  
 GULF OF MEXICO REGION

SALE: 231  
 21-FEB-2014  
 PAGE: 87

Sale Number: 231

List of Blocks Available for Leasing

L Map/Official Protraction Diagram (OPD) Name	Map/OPD Number	Block Number	A / P	Available Federal Acreage	Minimum Bid Per Acre	Lease Term	Minimum Bid Per Block	Rent Per Acre	Bid System	Stipulation(s)
N Mississippi Canyon	NH16-10	625	A	5,760.000000	\$100.00	7	\$576,000	\$11.00	R22	8
Y Mississippi Canyon	NH16-10	626	A	5,760.000000	\$100.00	7	\$576,000	\$11.00	R22	8
Y Mississippi Canyon	NH16-10	627	A	5,760.000000	\$100.00	7	\$576,000	\$11.00	R22	8
N Mississippi Canyon	NH16-10	628	A	5,760.000000	\$100.00	7	\$576,000	\$11.00	R22	8
N Mississippi Canyon	NH16-10	633	A	5,760.000000	\$100.00	7	\$576,000	\$11.00	R22	8
N Mississippi Canyon	NH16-10	639	A	5,760.000000	\$100.00	7	\$576,000	\$11.00	R22	8
N Mississippi Canyon	NH16-10	640	A	5,760.000000	\$100.00	7	\$576,000	\$11.00	R22	8
N Mississippi Canyon	NH16-10	642	A	5,760.000000	\$100.00	7	\$576,000	\$11.00	R22	8
N Mississippi Canyon	NH16-10	643	A	5,760.000000	\$100.00	7	\$576,000	\$11.00	R22	8
N Mississippi Canyon	NH16-10	644	A	5,760.000000	\$100.00	10	\$576,000	\$11.00	R23	8
N Mississippi Canyon	NH16-10	645	A	5,760.000000	\$100.00	10	\$576,000	\$11.00	R23	8
N Mississippi Canyon	NH16-10	646	A	5,760.000000	\$100.00	10	\$576,000	\$11.00	R23	8
N Mississippi Canyon	NH16-10	647	A	5,760.000000	\$100.00	10	\$576,000	\$11.00	R23	8
N Mississippi Canyon	NH16-10	661	A	5,760.000000	\$25.00	5	\$144,000	\$11.00	RS21	8
N Mississippi Canyon	NH16-10	662	A	5,760.000000	\$100.00	5	\$576,000	\$11.00	R21	8
N Mississippi Canyon	NH16-10	663	A	5,760.000000	\$100.00	5	\$576,000	\$11.00	R21	8
N Mississippi Canyon	NH16-10	664	A	5,760.000000	\$100.00	5	\$576,000	\$11.00	R21	8
N Mississippi Canyon	NH16-10	665	A	5,760.000000	\$100.00	7	\$576,000	\$11.00	R22	8
N Mississippi Canyon	NH16-10	666	A	5,760.000000	\$100.00	7	\$576,000	\$11.00	R22	8
N Mississippi Canyon	NH16-10	674	A	5,760.000000	\$100.00	7	\$576,000	\$11.00	R22	8
N Mississippi Canyon	NH16-10	677	A	5,760.000000	\$100.00	7	\$576,000	\$11.00	R22	8
N Mississippi Canyon	NH16-10	678	A	5,760.000000	\$100.00	7	\$576,000	\$11.00	R22	8
N Mississippi Canyon	NH16-10	680	A	5,760.000000	\$100.00	7	\$576,000	\$11.00	R22	8
N Mississippi Canyon	NH16-10	689	A	5,760.000000	\$100.00	10	\$576,000	\$11.00	R23	8
N Mississippi Canyon	NH16-10	694	A	5,760.000000	\$100.00	10	\$576,000	\$11.00	R23	8, 9
N Mississippi Canyon	NH16-10	701	A	5,760.000000	\$100.00	10	\$576,000	\$11.00	R23	3, 8
N Mississippi Canyon	NH16-10	706	A	5,760.000000	\$100.00	5	\$576,000	\$11.00	R21	8
N Mississippi Canyon	NH16-10	708	A	5,760.000000	\$100.00	5	\$576,000	\$11.00	R21	8
N Mississippi Canyon	NH16-10	710	A	5,760.000000	\$100.00	7	\$576,000	\$11.00	R22	8
Y Mississippi Canyon	NH16-10	711	A	5,760.000000	\$100.00	7	\$576,000	\$11.00	R22	8
N Mississippi Canyon	NH16-10	712	A	5,760.000000	\$100.00	7	\$576,000	\$11.00	R22	8

UNITED STATES DEPARTMENT OF THE INTERIOR  
 BUREAU OF OCEAN ENERGY MANAGEMENT  
 GULF OF MEXICO REGION  
*List of Blocks Available for Leasing*

SALE: 231  
 21-FEB-2014  
 PAGE: 88

Sale Number: 231

L Map/Official Protraction Diagram (OPD) Name	Map/OPD Number	Block Number	A / P	Available Federal Acreage	Minimum Bid Per Acre	Lease Term	Minimum Bid Per Block	Rent Per Acre	Bid System	Stipulation(s)
N Mississippi Canyon	NH16-10	723	A	5,760.000000	\$100.00	7	\$576,000	\$11.00	R22	8, 9
N Mississippi Canyon	NH16-10	729	A	5,760.000000	\$100.00	10	\$576,000	\$11.00	R23	8
N Mississippi Canyon	NH16-10	731	A	5,760.000000	\$100.00	10	\$576,000	\$11.00	R23	8
N Mississippi Canyon	NH16-10	735	A	5,760.000000	\$100.00	10	\$576,000	\$11.00	R23	8, 9
N Mississippi Canyon	NH16-10	739	A	5,760.000000	\$100.00	10	\$576,000	\$11.00	R23	8
N Mississippi Canyon	NH16-10	740	A	5,760.000000	\$100.00	10	\$576,000	\$11.00	R23	8
N Mississippi Canyon	NH16-10	743	A	5,760.000000	\$100.00	10	\$576,000	\$11.00	R23	3, 8
N Mississippi Canyon	NH16-10	744	A	5,760.000000	\$100.00	10	\$576,000	\$11.00	R23	3, 8
N Mississippi Canyon	NH16-10	745	A	5,760.000000	\$100.00	10	\$576,000	\$11.00	R23	3, 8
N Mississippi Canyon	NH16-10	750	A	5,760.000000	\$100.00	5	\$576,000	\$11.00	R21	8
N Mississippi Canyon	NH16-10	753	A	5,760.000000	\$100.00	5	\$576,000	\$11.00	R21	8
N Mississippi Canyon	NH16-10	754	A	5,760.000000	\$100.00	7	\$576,000	\$11.00	R22	8
Y Mississippi Canyon	NH16-10	755	A	5,760.000000	\$100.00	7	\$576,000	\$11.00	R22	8
N Mississippi Canyon	NH16-10	767	A	5,760.000000	\$100.00	7	\$576,000	\$11.00	R22	8, 9
Y Mississippi Canyon	NH16-10	769	A	5,760.000000	\$100.00	7	\$576,000	\$11.00	R22	8
N Mississippi Canyon	NH16-10	770	A	5,760.000000	\$100.00	7	\$576,000	\$11.00	R22	8
N Mississippi Canyon	NH16-10	774	A	5,760.000000	\$100.00	10	\$576,000	\$11.00	R23	8
N Mississippi Canyon	NH16-10	779	A	5,760.000000	\$100.00	10	\$576,000	\$11.00	R23	8
N Mississippi Canyon	NH16-10	783	A	5,760.000000	\$100.00	10	\$576,000	\$11.00	R23	8
N Mississippi Canyon	NH16-10	784	A	5,760.000000	\$100.00	10	\$576,000	\$11.00	R23	8
N Mississippi Canyon	NH16-10	785	A	5,760.000000	\$100.00	10	\$576,000	\$11.00	R23	8
N Mississippi Canyon	NH16-10	786	A	5,760.000000	\$100.00	10	\$576,000	\$11.00	R23	8
N Mississippi Canyon	NH16-10	787	A	5,760.000000	\$100.00	10	\$576,000	\$11.00	R23	3, 8
N Mississippi Canyon	NH16-10	799	A	5,760.000000	\$100.00	7	\$576,000	\$11.00	R22	8
N Mississippi Canyon	NH16-10	813	A	5,760.000000	\$100.00	7	\$576,000	\$11.00	R22	8
N Mississippi Canyon	NH16-10	815	A	5,760.000000	\$100.00	10	\$576,000	\$11.00	R23	8
N Mississippi Canyon	NH16-10	817	A	5,760.000000	\$100.00	10	\$576,000	\$11.00	R23	8
N Mississippi Canyon	NH16-10	818	A	5,760.000000	\$100.00	10	\$576,000	\$11.00	R23	8
N Mississippi Canyon	NH16-10	823	A	5,760.000000	\$100.00	10	\$576,000	\$11.00	R23	8
Y Mississippi Canyon	NH16-10	824	A	5,760.000000	\$100.00	10	\$576,000	\$11.00	R23	8
N Mississippi Canyon	NH16-10	826	A	5,760.000000	\$100.00	10	\$576,000	\$11.00	R23	8

UNITED STATES DEPARTMENT OF THE INTERIOR  
 BUREAU OF OCEAN ENERGY MANAGEMENT  
 GULF OF MEXICO REGION  
*List of Blocks Available for Leasing*

SALE: 231  
 21-FEB-2014  
 PAGE: 89

Sale Number: 231

L Map/Official Protraction Diagram (OPD) Name	Map/OPD Number	Block Number	A / P	Available Federal Acreage	Minimum Bid Per Acre	Lease Term	Minimum Bid Per Block	Rent Per Acre	Bid System	Stipulation(s)
N Mississippi Canyon	NH16-10	827	A	5,760.000000	\$100.00	10	\$576,000	\$11.00	R23	8
N Mississippi Canyon	NH16-10	829	A	5,760.000000	\$100.00	10	\$576,000	\$11.00	R23	8
N Mississippi Canyon	NH16-10	830	A	5,760.000000	\$100.00	10	\$576,000	\$11.00	R23	8
N Mississippi Canyon	NH16-10	831	A	5,760.000000	\$100.00	10	\$576,000	\$11.00	R23	3, 8
N Mississippi Canyon	NH16-10	839	A	5,760.000000	\$100.00	5	\$576,000	\$11.00	R21	8
Y Mississippi Canyon	NH16-10	842	A	5,760.000000	\$100.00	7	\$576,000	\$11.00	R22	8
N Mississippi Canyon	NH16-10	843	A	5,760.000000	\$100.00	7	\$576,000	\$11.00	R22	8
N Mississippi Canyon	NH16-10	844	A	5,760.000000	\$100.00	7	\$576,000	\$11.00	R22	8
N Mississippi Canyon	NH16-10	855	A	5,760.000000	\$100.00	7	\$576,000	\$11.00	R22	8
N Mississippi Canyon	NH16-10	856	A	5,760.000000	\$100.00	7	\$576,000	\$11.00	R22	8
N Mississippi Canyon	NH16-10	857	A	5,760.000000	\$100.00	7	\$576,000	\$11.00	R22	8
N Mississippi Canyon	NH16-10	861	A	5,760.000000	\$100.00	10	\$576,000	\$11.00	R23	8
N Mississippi Canyon	NH16-10	862	A	5,760.000000	\$100.00	10	\$576,000	\$11.00	R23	8
N Mississippi Canyon	NH16-10	863	A	5,760.000000	\$100.00	10	\$576,000	\$11.00	R23	8
N Mississippi Canyon	NH16-10	865	A	5,760.000000	\$100.00	10	\$576,000	\$11.00	R23	8
N Mississippi Canyon	NH16-10	866	A	5,760.000000	\$100.00	10	\$576,000	\$11.00	R23	8
N Mississippi Canyon	NH16-10	867	A	5,760.000000	\$100.00	10	\$576,000	\$11.00	R23	8
N Mississippi Canyon	NH16-10	868	A	5,760.000000	\$100.00	10	\$576,000	\$11.00	R23	8
N Mississippi Canyon	NH16-10	869	A	5,760.000000	\$100.00	10	\$576,000	\$11.00	R23	8
N Mississippi Canyon	NH16-10	870	A	5,760.000000	\$100.00	10	\$576,000	\$11.00	R23	8
N Mississippi Canyon	NH16-10	871	A	5,760.000000	\$100.00	10	\$576,000	\$11.00	R23	8
N Mississippi Canyon	NH16-10	872	A	5,760.000000	\$100.00	10	\$576,000	\$11.00	R23	8
N Mississippi Canyon	NH16-10	873	A	5,760.000000	\$100.00	10	\$576,000	\$11.00	R23	8
N Mississippi Canyon	NH16-10	874	A	5,760.000000	\$100.00	10	\$576,000	\$11.00	R23	8
N Mississippi Canyon	NH16-10	877	A	5,760.000000	\$100.00	10	\$576,000	\$11.00	R23	3, 8
N Mississippi Canyon	NH16-10	882	A	5,760.000000	\$100.00	5	\$576,000	\$11.00	R21	8
N Mississippi Canyon	NH16-10	883	A	5,760.000000	\$100.00	5	\$576,000	\$11.00	R21	8
N Mississippi Canyon	NH16-10	887	A	5,760.000000	\$100.00	7	\$576,000	\$11.00	R22	8
N Mississippi Canyon	NH16-10	888	A	5,760.000000	\$100.00	7	\$576,000	\$11.00	R22	8
N Mississippi Canyon	NH16-10	889	A	5,760.000000	\$100.00	7	\$576,000	\$11.00	R22	8
N Mississippi Canyon	NH16-10	892	A	5,760.000000	\$100.00	7	\$576,000	\$11.00	R22	8

UNITED STATES DEPARTMENT OF THE INTERIOR  
 BUREAU OF OCEAN ENERGY MANAGEMENT  
 GULF OF MEXICO REGION

SALE: 231  
 21-FEB-2014  
 PAGE: 90

Sale Number: 231

*List of Blocks Available for Leasing*

L Map/Official Protraction Diagram (OPD) Name	Map/OPD Number	Block Number	A / P	Available Federal Acreage	Minimum Bid Per Acre	Lease Term	Minimum Bid Per Block	Rent Per Acre	Bid System	Stipulation(s)
N Mississippi Canyon	NH16-10	893	A	5,760.000000	\$100.00	7	\$576,000	\$11.00	R22	8
N Mississippi Canyon	NH16-10	896	A	5,760.000000	\$100.00	7	\$576,000	\$11.00	R22	8
Y Mississippi Canyon	NH16-10	902	A	5,760.000000	\$100.00	10	\$576,000	\$11.00	R23	8
N Mississippi Canyon	NH16-10	903	A	5,760.000000	\$100.00	10	\$576,000	\$11.00	R23	8
Y Mississippi Canyon	NH16-10	906	A	5,760.000000	\$100.00	10	\$576,000	\$11.00	R23	8
Y Mississippi Canyon	NH16-10	907	A	5,760.000000	\$100.00	10	\$576,000	\$11.00	R23	8
N Mississippi Canyon	NH16-10	908	A	5,760.000000	\$100.00	10	\$576,000	\$11.00	R23	8
N Mississippi Canyon	NH16-10	910	A	5,760.000000	\$100.00	10	\$576,000	\$11.00	R23	8
N Mississippi Canyon	NH16-10	911	A	5,760.000000	\$100.00	10	\$576,000	\$11.00	R23	8
N Mississippi Canyon	NH16-10	912	A	5,760.000000	\$100.00	10	\$576,000	\$11.00	R23	8
N Mississippi Canyon	NH16-10	913	A	5,760.000000	\$100.00	10	\$576,000	\$11.00	R23	8
N Mississippi Canyon	NH16-10	914	A	5,760.000000	\$100.00	10	\$576,000	\$11.00	R23	8
N Mississippi Canyon	NH16-10	915	A	5,760.000000	\$100.00	10	\$576,000	\$11.00	R23	8
N Mississippi Canyon	NH16-10	916	A	5,760.000000	\$100.00	10	\$576,000	\$11.00	R23	8
N Mississippi Canyon	NH16-10	917	A	5,760.000000	\$100.00	10	\$576,000	\$11.00	R23	8
N Mississippi Canyon	NH16-10	918	A	5,760.000000	\$100.00	10	\$576,000	\$11.00	R23	8
N Mississippi Canyon	NH16-10	919	A	5,760.000000	\$100.00	10	\$576,000	\$11.00	R23	3, 8, 9
N Mississippi Canyon	NH16-10	920	A	5,760.000000	\$100.00	10	\$576,000	\$11.00	R23	3, 8, 9
N Mississippi Canyon	NH16-10	921	A	5,760.000000	\$100.00	10	\$576,000	\$11.00	R23	3, 8, 9
N Mississippi Canyon	NH16-10	927	A	5,760.000000	\$100.00	5	\$576,000	\$11.00	R21	8
N Mississippi Canyon	NH16-10	928	A	5,760.000000	\$100.00	5	\$576,000	\$11.00	R21	8
N Mississippi Canyon	NH16-10	929	A	5,760.000000	\$100.00	5	\$576,000	\$11.00	R21	8
N Mississippi Canyon	NH16-10	930	A	5,760.000000	\$100.00	5	\$576,000	\$11.00	R21	8
N Mississippi Canyon	NH16-10	931	A	5,760.000000	\$100.00	7	\$576,000	\$11.00	R22	8
Y Mississippi Canyon	NH16-10	938	A	5,760.000000	\$100.00	7	\$576,000	\$11.00	R22	8
Y Mississippi Canyon	NH16-10	939	A	5,760.000000	\$100.00	7	\$576,000	\$11.00	R22	8
N Mississippi Canyon	NH16-10	952	A	5,760.000000	\$100.00	10	\$576,000	\$11.00	R23	8
N Mississippi Canyon	NH16-10	955	A	5,760.000000	\$100.00	10	\$576,000	\$11.00	R23	8
N Mississippi Canyon	NH16-10	956	A	5,760.000000	\$100.00	10	\$576,000	\$11.00	R23	8
N Mississippi Canyon	NH16-10	958	A	5,760.000000	\$100.00	10	\$576,000	\$11.00	R23	8
N Mississippi Canyon	NH16-10	959	A	5,760.000000	\$100.00	10	\$576,000	\$11.00	R23	8

UNITED STATES DEPARTMENT OF THE INTERIOR  
 BUREAU OF OCEAN ENERGY MANAGEMENT  
 GULF OF MEXICO REGION  
*List of Blocks Available for Leasing*

SALE: 231  
 21-FEB-2014  
 PAGE: 91

Sale Number: 231

L Map/Official Protraction Diagram (OPD) Name	Map/OPD Number	Block Number	A / P	Available Federal Acreage	Minimum Bid Per Acre	Lease Term	Minimum Bid Per Block	Rent Per Acre	Bid System	Stipulation(s)
Y Mississippi Canyon	NH16-10	960	A	5,760.000000	\$100.00	10	\$576,000	\$11.00	R23	8
N Mississippi Canyon	NH16-10	964	A	5,760.000000	\$100.00	10	\$576,000	\$11.00	R23	3, 8, 9
N Mississippi Canyon	NH16-10	965	A	5,760.000000	\$100.00	10	\$576,000	\$11.00	R23	3, 8
N Mississippi Canyon	NH16-10	969	A	5,760.000000	\$100.00	5	\$576,000	\$11.00	R21	8
N Mississippi Canyon	NH16-10	970	A	5,760.000000	\$100.00	5	\$576,000	\$11.00	R21	8
Y Mississippi Canyon	NH16-10	972	A	5,760.000000	\$100.00	7	\$576,000	\$11.00	R22	8
N Mississippi Canyon	NH16-10	981	A	5,760.000000	\$100.00	7	\$576,000	\$11.00	R22	8
N Mississippi Canyon	NH16-10	982	A	5,760.000000	\$100.00	7	\$576,000	\$11.00	R22	8
N Mississippi Canyon	NH16-10	990	A	5,760.000000	\$100.00	7	\$576,000	\$11.00	R22	8
N Mississippi Canyon	NH16-10	991	A	5,760.000000	\$100.00	10	\$576,000	\$11.00	R23	8
N Mississippi Canyon	NH16-10	996	A	5,760.000000	\$100.00	10	\$576,000	\$11.00	R23	8
N Mississippi Canyon	NH16-10	998	A	5,760.000000	\$100.00	10	\$576,000	\$11.00	R23	8
N Mississippi Canyon	NH16-10	999	A	5,760.000000	\$100.00	10	\$576,000	\$11.00	R23	8
N Mississippi Canyon	NH16-10	1000	A	5,760.000000	\$100.00	10	\$576,000	\$11.00	R23	8
N Mississippi Canyon	NH16-10	1002	A	5,760.000000	\$100.00	10	\$576,000	\$11.00	R23	8
N Mississippi Canyon	NH16-10	1003	A	5,760.000000	\$100.00	10	\$576,000	\$11.00	R23	8
Y Mississippi Canyon	NH16-10	1004	A	5,760.000000	\$100.00	10	\$576,000	\$11.00	R23	8
Y Mississippi Canyon	NH16-10	1005	A	5,760.000000	\$100.00	10	\$576,000	\$11.00	R23	8
N Mississippi Canyon	NH16-10	1007	A	5,760.000000	\$100.00	10	\$576,000	\$11.00	R23	3, 8
N Mississippi Canyon	NH16-10	1008	A	5,760.000000	\$100.00	10	\$576,000	\$11.00	R23	3, 8
N Mississippi Canyon	NH16-10	1009	A	5,760.000000	\$100.00	10	\$576,000	\$11.00	R23	3, 8
N De Soto Canyon	NH16-11	89	P	2,261.370000	\$100.00	10	\$226,200	\$11.00	R23	3, 4, 5, 8
N De Soto Canyon	NH16-11	103	P	449.060000	\$100.00	7	\$45,000	\$11.00	R22	3, 4, 5, 8
N De Soto Canyon	NH16-11	104	P	1,612.700000	\$100.00	7	\$161,300	\$11.00	R22	3, 4, 5, 8
N De Soto Canyon	NH16-11	105	P	549.480000	\$100.00	7	\$55,000	\$11.00	R22	3, 4, 5, 8
N De Soto Canyon	NH16-11	133	A	5,760.000000	\$100.00	10	\$576,000	\$11.00	R23	3, 4, 5, 8
Y De Soto Canyon	NH16-11	135	P	5,568.650000	\$100.00	10	\$556,900	\$11.00	R23	3, 4, 5, 8
Y De Soto Canyon	NH16-11	136	P	4,727.620000	\$100.00	10	\$472,800	\$11.00	R23	3, 4, 5, 8
Y De Soto Canyon	NH16-11	137	P	3,990.140000	\$100.00	10	\$399,100	\$11.00	R23	3, 4, 5, 8
N De Soto Canyon	NH16-11	138	P	3,428.490000	\$100.00	10	\$342,900	\$11.00	R23	3, 4, 5, 8
N De Soto Canyon	NH16-11	139	P	3,041.540000	\$100.00	10	\$304,200	\$11.00	R23	3, 4, 5, 8



UNITED STATES DEPARTMENT OF THE INTERIOR  
 BUREAU OF OCEAN ENERGY MANAGEMENT  
 GULF OF MEXICO REGION  
*List of Blocks Available for Leasing*

SALE: 231  
 21-FEB-2014  
 PAGE: 92

Sale Number: 231

L Map/Official Protraction Diagram (OPD) Name	Map/OPD Number	Block Number	A / P	Available Federal Acreage	Minimum Bid Per Acre	Lease Term	Minimum Bid Per Block	Rent Per Acre	Bid System	Stipulation(s)
N De Soto Canyon	NH16-11	140	P	2,828.510000	\$100.00	10	\$282,900	\$11.00	R23	3, 4, 5, 8
N De Soto Canyon	NH16-11	141	P	2,787.970000	\$100.00	10	\$278,800	\$11.00	R23	3, 4, 5, 8
N De Soto Canyon	NH16-11	142	P	2,920.780000	\$100.00	10	\$292,100	\$11.00	R23	3, 4, 5, 8
N De Soto Canyon	NH16-11	144	P	3,706.510000	\$100.00	7	\$370,700	\$11.00	R22	3, 4, 5, 8
N De Soto Canyon	NH16-11	147	P	5,756.050000	\$100.00	7	\$575,700	\$11.00	R22	3, 4, 5, 8
N De Soto Canyon	NH16-11	148	A	5,760.000000	\$100.00	7	\$576,000	\$11.00	R22	3, 4, 5, 8
N De Soto Canyon	NH16-11	149	P	2,088.290000	\$100.00	7	\$208,900	\$11.00	R22	3, 4, 5, 8
N De Soto Canyon	NH16-11	177	A	5,760.000000	\$100.00	10	\$576,000	\$11.00	R23	3, 4, 5, 8
Y De Soto Canyon	NH16-11	179	A	5,760.000000	\$100.00	10	\$576,000	\$11.00	R23	3, 4, 5, 8
Y De Soto Canyon	NH16-11	180	A	5,760.000000	\$100.00	10	\$576,000	\$11.00	R23	3, 4, 5, 8
Y De Soto Canyon	NH16-11	181	A	5,760.000000	\$100.00	10	\$576,000	\$11.00	R23	3, 4, 5, 8
Y De Soto Canyon	NH16-11	182	A	5,760.000000	\$100.00	10	\$576,000	\$11.00	R23	3, 4, 5, 8
N De Soto Canyon	NH16-11	183	A	5,760.000000	\$100.00	10	\$576,000	\$11.00	R23	3, 4, 5, 8
N De Soto Canyon	NH16-11	184	A	5,760.000000	\$100.00	10	\$576,000	\$11.00	R23	3, 4, 5, 8
N De Soto Canyon	NH16-11	185	A	5,760.000000	\$100.00	10	\$576,000	\$11.00	R23	3, 4, 5, 8
N De Soto Canyon	NH16-11	186	A	5,760.000000	\$100.00	7	\$576,000	\$11.00	R22	3, 4, 5, 8
N De Soto Canyon	NH16-11	192	A	5,760.000000	\$100.00	7	\$576,000	\$11.00	R22	3, 4, 5, 8
N De Soto Canyon	NH16-11	193	P	3,090.770000	\$100.00	7	\$309,100	\$11.00	R22	3, 4, 5, 8
N De Soto Canyon	NH16-11	221	A	5,760.000000	\$100.00	10	\$576,000	\$11.00	R23	3, 4, 5, 8
N De Soto Canyon	NH16-11	222	A	5,760.000000	\$100.00	10	\$576,000	\$11.00	R23	3, 4, 5, 8
Y De Soto Canyon	NH16-11	224	A	5,760.000000	\$100.00	10	\$576,000	\$11.00	R23	3, 4, 5, 8
Y De Soto Canyon	NH16-11	225	A	5,760.000000	\$100.00	10	\$576,000	\$11.00	R23	3, 4, 5, 8
Y De Soto Canyon	NH16-11	226	A	5,760.000000	\$100.00	10	\$576,000	\$11.00	R23	3, 4, 5, 8
N De Soto Canyon	NH16-11	227	A	5,760.000000	\$100.00	10	\$576,000	\$11.00	R23	3, 4, 5, 8
N De Soto Canyon	NH16-11	234	A	5,760.000000	\$100.00	7	\$576,000	\$11.00	R22	3, 4, 5, 8
N De Soto Canyon	NH16-11	235	A	5,760.000000	\$100.00	7	\$576,000	\$11.00	R22	3, 4, 5, 8
N De Soto Canyon	NH16-11	236	A	5,760.000000	\$100.00	7	\$576,000	\$11.00	R22	3, 4, 5, 8
N De Soto Canyon	NH16-11	237	P	4,093.260000	\$100.00	7	\$409,400	\$11.00	R22	3, 4, 5, 8
N De Soto Canyon	NH16-11	265	A	5,760.000000	\$100.00	10	\$576,000	\$11.00	R23	3, 4, 5, 8
N De Soto Canyon	NH16-11	266	A	5,760.000000	\$100.00	10	\$576,000	\$11.00	R23	3, 4, 5, 8
Y De Soto Canyon	NH16-11	268	A	5,760.000000	\$100.00	10	\$576,000	\$11.00	R23	3, 4, 5, 8

UNITED STATES DEPARTMENT OF THE INTERIOR  
 BUREAU OF OCEAN ENERGY MANAGEMENT  
 GULF OF MEXICO REGION

SALE: 231  
 21-FEB-2014  
 PAGE: 93

Sale Number: 231

List of Blocks Available for Leasing

L	Map/Official Protraction Diagram (OPD) Name	Map/OPD Number	Block Number	A / P	Available Federal Acreage	Minimum Bid Per Acre	Lease Term	Minimum Bid Per Block	Rent Per Acre	Bid System	Stipulation(s)
Y	De Soto Canyon	NH16-11	269	A	5,760.000000	\$100.00	10	\$576,000	\$11.00	R23	3, 4, 5, 8
Y	De Soto Canyon	NH16-11	270	A	5,760.000000	\$100.00	10	\$576,000	\$11.00	R23	3, 4, 5, 8
N	De Soto Canyon	NH16-11	271	A	5,760.000000	\$100.00	10	\$576,000	\$11.00	R23	3, 4, 5, 8
N	De Soto Canyon	NH16-11	277	A	5,760.000000	\$100.00	7	\$576,000	\$11.00	R22	3, 4, 5, 8
N	De Soto Canyon	NH16-11	278	A	5,760.000000	\$100.00	7	\$576,000	\$11.00	R22	3, 4, 5, 8
N	De Soto Canyon	NH16-11	279	A	5,760.000000	\$100.00	7	\$576,000	\$11.00	R22	3, 4, 5, 8
N	De Soto Canyon	NH16-11	280	A	5,760.000000	\$100.00	7	\$576,000	\$11.00	R22	3, 4, 5, 8
Y	De Soto Canyon	NH16-11	309	A	5,760.000000	\$100.00	10	\$576,000	\$11.00	R23	3, 4, 5, 8
N	De Soto Canyon	NH16-11	310	A	5,760.000000	\$100.00	10	\$576,000	\$11.00	R23	3, 4, 5, 8
N	De Soto Canyon	NH16-11	312	A	5,760.000000	\$100.00	10	\$576,000	\$11.00	R23	3, 4, 5, 8
Y	De Soto Canyon	NH16-11	314	A	5,760.000000	\$100.00	10	\$576,000	\$11.00	R23	3, 4, 5, 8
N	De Soto Canyon	NH16-11	315	A	5,760.000000	\$100.00	10	\$576,000	\$11.00	R23	3, 4, 5, 8
N	De Soto Canyon	NH16-11	316	A	5,760.000000	\$100.00	10	\$576,000	\$11.00	R23	3, 4, 5, 8
N	De Soto Canyon	NH16-11	323	A	5,760.000000	\$100.00	7	\$576,000	\$11.00	R22	3, 4, 5, 8
N	De Soto Canyon	NH16-11	326	P	345.490000	\$100.00	7	\$34,600	\$11.00	R22	3, 4, 5, 8
Y	De Soto Canyon	NH16-11	354	A	5,760.000000	\$100.00	10	\$576,000	\$11.00	R23	3, 4, 5, 8
N	De Soto Canyon	NH16-11	356	A	5,760.000000	\$100.00	10	\$576,000	\$11.00	R23	3, 4, 5, 8
N	De Soto Canyon	NH16-11	357	A	5,760.000000	\$100.00	10	\$576,000	\$11.00	R23	3, 4, 5, 8
N	De Soto Canyon	NH16-11	358	A	5,760.000000	\$100.00	10	\$576,000	\$11.00	R23	3, 4, 5, 8
N	De Soto Canyon	NH16-11	359	A	5,760.000000	\$100.00	10	\$576,000	\$11.00	R23	3, 4, 5, 8
N	De Soto Canyon	NH16-11	360	A	5,760.000000	\$100.00	10	\$576,000	\$11.00	R23	3, 4, 5, 8
N	De Soto Canyon	NH16-11	370	P	1,315.310000	\$100.00	7	\$131,600	\$11.00	R22	3, 4, 5, 8
N	De Soto Canyon	NH16-11	400	A	5,760.000000	\$100.00	10	\$576,000	\$11.00	R23	3, 4, 5, 8
N	De Soto Canyon	NH16-11	401	A	5,760.000000	\$100.00	10	\$576,000	\$11.00	R23	3, 4, 5, 8
Y	De Soto Canyon	NH16-11	402	A	5,760.000000	\$100.00	10	\$576,000	\$11.00	R23	3, 4, 5, 8
N	De Soto Canyon	NH16-11	403	A	5,760.000000	\$100.00	10	\$576,000	\$11.00	R23	3, 4, 5, 8
N	De Soto Canyon	NH16-11	404	A	5,760.000000	\$100.00	10	\$576,000	\$11.00	R23	3, 4, 5, 8
N	De Soto Canyon	NH16-11	414	P	2,297.760000	\$100.00	7	\$229,800	\$11.00	R22	3, 4, 5, 8
N	De Soto Canyon	NH16-11	441	A	5,760.000000	\$100.00	10	\$576,000	\$11.00	R23	3, 4, 5, 8
N	De Soto Canyon	NH16-11	442	A	5,760.000000	\$100.00	10	\$576,000	\$11.00	R23	3, 4, 5, 8
N	De Soto Canyon	NH16-11	443	A	5,760.000000	\$100.00	10	\$576,000	\$11.00	R23	3, 4, 5, 8

UNITED STATES DEPARTMENT OF THE INTERIOR  
 BUREAU OF OCEAN ENERGY MANAGEMENT  
 GULF OF MEXICO REGION  
*List of Blocks Available for Leasing*

SALE: 231  
 21-FEB-2014  
 PAGE: 94

Sale Number: 231

L Map/Official Protraction Diagram (OPD) Name	Map/OPD Number	Block Number	A / P	Available Federal Acreage	Minimum Bid Per Acre	Lease Term	Minimum Bid Per Block	Rent Per Acre	Bid System	Stipulation(s)
N De Soto Canyon	NH16-11	449	A	5,760.000000	\$100.00	10	\$576,000	\$11.00	R23	3, 4, 5, 8
N De Soto Canyon	NH16-11	450	A	5,760.000000	\$100.00	10	\$576,000	\$11.00	R23	3, 4, 5, 8
N De Soto Canyon	NH16-11	458	P	3,436.340000	\$100.00	7	\$343,700	\$11.00	R22	3, 4, 5, 8
Y De Soto Canyon	NH16-11	485	A	5,760.000000	\$100.00	10	\$576,000	\$11.00	R23	3, 4, 5, 8
N De Soto Canyon	NH16-11	494	A	5,760.000000	\$100.00	10	\$576,000	\$11.00	R23	3, 4, 5, 8
N De Soto Canyon	NH16-11	495	A	5,760.000000	\$100.00	10	\$576,000	\$11.00	R23	3, 4, 5, 8
N De Soto Canyon	NH16-11	500	A	5,760.000000	\$100.00	7	\$576,000	\$11.00	R22	3, 4, 5, 8
N De Soto Canyon	NH16-11	501	A	5,760.000000	\$100.00	7	\$576,000	\$11.00	R22	3, 4, 5, 8
N De Soto Canyon	NH16-11	502	P	5,653.860000	\$100.00	7	\$565,400	\$11.00	R22	3, 4, 5, 8
N De Soto Canyon	NH16-11	503	P	1,323.370000	\$100.00	7	\$132,400	\$11.00	R22	3, 4, 5, 8
Y De Soto Canyon	NH16-11	529	A	5,760.000000	\$100.00	10	\$576,000	\$11.00	R23	3, 4, 5, 8
Y De Soto Canyon	NH16-11	530	A	5,760.000000	\$100.00	10	\$576,000	\$11.00	R23	3, 4, 5, 8
Y De Soto Canyon	NH16-11	531	A	5,760.000000	\$100.00	10	\$576,000	\$11.00	R23	3, 4, 5, 8
N De Soto Canyon	NH16-11	532	A	5,760.000000	\$100.00	10	\$576,000	\$11.00	R23	3, 4, 5, 8
Y De Soto Canyon	NH16-11	534	A	5,760.000000	\$100.00	10	\$576,000	\$11.00	R23	3, 4, 5, 8
N De Soto Canyon	NH16-11	538	A	5,760.000000	\$100.00	10	\$576,000	\$11.00	R23	3, 4, 5, 8
N De Soto Canyon	NH16-11	539	A	5,760.000000	\$100.00	10	\$576,000	\$11.00	R23	3, 4, 5, 8
N De Soto Canyon	NH16-11	540	A	5,760.000000	\$100.00	10	\$576,000	\$11.00	R23	3, 4, 5, 8
N De Soto Canyon	NH16-11	546	A	5,760.000000	\$100.00	7	\$576,000	\$11.00	R22	3, 4, 5, 8
N De Soto Canyon	NH16-11	547	P	4,554.610000	\$100.00	7	\$455,500	\$11.00	R22	3, 4, 5, 8
Y De Soto Canyon	NH16-11	573	A	5,760.000000	\$100.00	10	\$576,000	\$11.00	R23	3, 4, 5, 8
Y De Soto Canyon	NH16-11	574	A	5,760.000000	\$100.00	10	\$576,000	\$11.00	R23	3, 4, 5, 8
Y De Soto Canyon	NH16-11	575	A	5,760.000000	\$100.00	10	\$576,000	\$11.00	R23	3, 4, 5, 8
Y De Soto Canyon	NH16-11	576	A	5,760.000000	\$100.00	10	\$576,000	\$11.00	R23	3, 4, 5, 8
Y De Soto Canyon	NH16-11	577	A	5,760.000000	\$100.00	10	\$576,000	\$11.00	R23	3, 4, 5, 8
N De Soto Canyon	NH16-11	583	A	5,760.000000	\$100.00	10	\$576,000	\$11.00	R23	3, 4, 5, 8
N De Soto Canyon	NH16-11	584	A	5,760.000000	\$100.00	10	\$576,000	\$11.00	R23	3, 4, 5, 8
Y De Soto Canyon	NH16-11	617	A	5,760.000000	\$100.00	10	\$576,000	\$11.00	R23	3, 4, 5, 8
N De Soto Canyon	NH16-11	618	A	5,760.000000	\$100.00	10	\$576,000	\$11.00	R23	3, 4, 5, 8
Y De Soto Canyon	NH16-11	619	A	5,760.000000	\$100.00	10	\$576,000	\$11.00	R23	3, 4, 5, 8
Y De Soto Canyon	NH16-11	620	A	5,760.000000	\$100.00	10	\$576,000	\$11.00	R23	3, 4, 5, 8

UNITED STATES DEPARTMENT OF THE INTERIOR  
 BUREAU OF OCEAN ENERGY MANAGEMENT  
 GULF OF MEXICO REGION  
*List of Blocks Available for Leasing*

SALE: 231  
 21-FEB-2014  
 PAGE: 95

Sale Number: 231

L	Map/Official Protraction Diagram (OPD) Name	Map/OPD Number	Block Number	A / P	Available Federal Acreage	Minimum Bid Per Acre	Lease Term	Minimum Bid Per Block	Rent Per Acre	Bid System	Stipulation(s)
Y	De Soto Canyon	NH16-11	623	A	5,760.000000	\$100.00	10	\$576,000	\$11.00	R23	3, 4, 5, 8
Y	De Soto Canyon	NH16-11	624	A	5,760.000000	\$100.00	10	\$576,000	\$11.00	R23	3, 4, 5, 8
N	De Soto Canyon	NH16-11	627	A	5,760.000000	\$100.00	10	\$576,000	\$11.00	R23	3, 4, 5, 8
N	De Soto Canyon	NH16-11	628	A	5,760.000000	\$100.00	10	\$576,000	\$11.00	R23	3, 4, 5, 8
N	De Soto Canyon	NH16-11	661	A	5,760.000000	\$100.00	10	\$576,000	\$11.00	R23	3, 4, 5, 8
Y	De Soto Canyon	NH16-11	664	A	5,760.000000	\$100.00	10	\$576,000	\$11.00	R23	3, 4, 5, 8
Y	De Soto Canyon	NH16-11	665	A	5,760.000000	\$100.00	10	\$576,000	\$11.00	R23	3, 4, 5, 8
Y	De Soto Canyon	NH16-11	668	A	5,760.000000	\$100.00	10	\$576,000	\$11.00	R23	3, 4, 5, 8
N	De Soto Canyon	NH16-11	672	A	5,760.000000	\$100.00	10	\$576,000	\$11.00	R23	3, 4, 5, 8
N	De Soto Canyon	NH16-11	673	A	5,760.000000	\$100.00	10	\$576,000	\$11.00	R23	3, 4, 5, 8
N	De Soto Canyon	NH16-11	674	A	5,760.000000	\$100.00	10	\$576,000	\$11.00	R23	3, 4, 5, 8
N	De Soto Canyon	NH16-11	675	A	5,760.000000	\$100.00	10	\$576,000	\$11.00	R23	3, 4, 5, 8
N	De Soto Canyon	NH16-11	705	A	5,760.000000	\$100.00	10	\$576,000	\$11.00	R23	3, 4, 5, 8
N	De Soto Canyon	NH16-11	708	A	5,760.000000	\$100.00	10	\$576,000	\$11.00	R23	3, 4, 5, 8
Y	De Soto Canyon	NH16-11	709	A	5,760.000000	\$100.00	10	\$576,000	\$11.00	R23	3, 4, 5, 8
N	De Soto Canyon	NH16-11	712	A	5,760.000000	\$100.00	10	\$576,000	\$11.00	R23	3, 4, 5, 8
N	De Soto Canyon	NH16-11	717	A	5,760.000000	\$100.00	10	\$576,000	\$11.00	R23	3, 4, 5, 8
N	De Soto Canyon	NH16-11	718	A	5,760.000000	\$100.00	10	\$576,000	\$11.00	R23	3, 4, 5, 8
N	De Soto Canyon	NH16-11	719	A	5,760.000000	\$100.00	10	\$576,000	\$11.00	R23	3, 4, 5, 8
N	De Soto Canyon	NH16-11	720	A	5,760.000000	\$100.00	10	\$576,000	\$11.00	R23	3, 4, 5, 8
N	De Soto Canyon	NH16-11	749	A	5,760.000000	\$100.00	10	\$576,000	\$11.00	R23	3, 4, 5, 8
N	De Soto Canyon	NH16-11	750	A	5,760.000000	\$100.00	10	\$576,000	\$11.00	R23	3, 4, 5, 8
N	De Soto Canyon	NH16-11	754	A	5,760.000000	\$100.00	10	\$576,000	\$11.00	R23	3, 4, 5, 8
N	De Soto Canyon	NH16-11	762	A	5,760.000000	\$100.00	10	\$576,000	\$11.00	R23	3, 4, 5, 8
N	De Soto Canyon	NH16-11	763	A	5,760.000000	\$100.00	10	\$576,000	\$11.00	R23	3, 4, 5, 8
N	De Soto Canyon	NH16-11	764	A	5,760.000000	\$100.00	10	\$576,000	\$11.00	R23	3, 4, 5, 8
N	De Soto Canyon	NH16-11	765	A	5,760.000000	\$100.00	10	\$576,000	\$11.00	R23	3, 4, 5, 8
N	De Soto Canyon	NH16-11	766	A	5,760.000000	\$100.00	10	\$576,000	\$11.00	R23	3, 4, 5, 8
N	De Soto Canyon	NH16-11	767	A	5,760.000000	\$100.00	10	\$576,000	\$11.00	R23	3, 4, 5, 8
N	De Soto Canyon	NH16-11	793	A	5,760.000000	\$100.00	10	\$576,000	\$11.00	R23	3, 4, 5, 8
N	De Soto Canyon	NH16-11	794	A	5,760.000000	\$100.00	10	\$576,000	\$11.00	R23	3, 4, 5, 8

UNITED STATES DEPARTMENT OF THE INTERIOR  
 BUREAU OF OCEAN ENERGY MANAGEMENT  
 GULF OF MEXICO REGION  
*List of Blocks Available for Leasing*

SALE: 231  
 21-FEB-2014  
 PAGE: 96

Sale Number: 231

L Map/Official Protraction Diagram (OPD) Name	Map/OPD Number	Block Number	A / P	Available Federal Acreage	Minimum Bid Per Acre	Lease Term	Minimum Bid Per Block	Rent Per Acre	Bid System	Stipulation(s)
N De Soto Canyon	NH16-11	795	A	5,760.000000	\$100.00	10	\$576,000	\$11.00	R23	3, 4, 5, 8
N De Soto Canyon	NH16-11	796	A	5,760.000000	\$100.00	10	\$576,000	\$11.00	R23	3, 4, 5, 8
N De Soto Canyon	NH16-11	800	A	5,760.000000	\$100.00	10	\$576,000	\$11.00	R23	3, 4, 5, 8
N De Soto Canyon	NH16-11	807	A	5,760.000000	\$100.00	10	\$576,000	\$11.00	R23	3, 4, 5, 8
N De Soto Canyon	NH16-11	810	A	5,760.000000	\$100.00	10	\$576,000	\$11.00	R23	3, 4, 5, 8
N De Soto Canyon	NH16-11	811	A	5,760.000000	\$100.00	10	\$576,000	\$11.00	R23	3, 4, 5, 8
N De Soto Canyon	NH16-11	812	P	4,381.320000	\$100.00	10	\$438,200	\$11.00	R23	3, 4, 5, 8
N De Soto Canyon	NH16-11	837	A	5,760.000000	\$100.00	10	\$576,000	\$11.00	R23	3, 4, 5, 8
N De Soto Canyon	NH16-11	840	A	5,760.000000	\$100.00	10	\$576,000	\$11.00	R23	3, 4, 5, 8
Y De Soto Canyon	NH16-11	842	A	5,760.000000	\$100.00	10	\$576,000	\$11.00	R23	3, 4, 5, 8
N De Soto Canyon	NH16-11	845	A	5,760.000000	\$100.00	10	\$576,000	\$11.00	R23	3, 4, 5, 8
N De Soto Canyon	NH16-11	848	A	5,760.000000	\$100.00	10	\$576,000	\$11.00	R23	3, 4, 5, 8
N De Soto Canyon	NH16-11	850	A	5,760.000000	\$100.00	10	\$576,000	\$11.00	R23	3, 4, 5, 8
N De Soto Canyon	NH16-11	881	A	5,760.000000	\$100.00	10	\$576,000	\$11.00	R23	3, 4, 5, 8
N De Soto Canyon	NH16-11	884	A	5,760.000000	\$100.00	10	\$576,000	\$11.00	R23	3, 4, 5, 8
N De Soto Canyon	NH16-11	886	A	5,760.000000	\$100.00	10	\$576,000	\$11.00	R23	3, 4, 5, 8
Y De Soto Canyon	NH16-11	887	A	5,760.000000	\$100.00	10	\$576,000	\$11.00	R23	3, 4, 5, 8
N De Soto Canyon	NH16-11	896	A	5,760.000000	\$100.00	10	\$576,000	\$11.00	R23	3, 4, 5, 8
N De Soto Canyon	NH16-11	901	P	448.080000	\$100.00	10	\$44,900	\$11.00	R23	3, 4, 5, 8
N De Soto Canyon	NH16-11	925	A	5,760.000000	\$100.00	10	\$576,000	\$11.00	R23	3, 4, 5, 8
N De Soto Canyon	NH16-11	926	A	5,760.000000	\$100.00	10	\$576,000	\$11.00	R23	3, 4, 5, 8
N De Soto Canyon	NH16-11	928	A	5,760.000000	\$100.00	10	\$576,000	\$11.00	R23	3, 4, 5, 8
N De Soto Canyon	NH16-11	929	A	5,760.000000	\$100.00	10	\$576,000	\$11.00	R23	3, 4, 5, 8
N De Soto Canyon	NH16-11	930	A	5,760.000000	\$100.00	10	\$576,000	\$11.00	R23	3, 4, 5, 8
N De Soto Canyon	NH16-11	931	A	5,760.000000	\$100.00	10	\$576,000	\$11.00	R23	3, 4, 5, 8
Y De Soto Canyon	NH16-11	932	A	5,760.000000	\$100.00	10	\$576,000	\$11.00	R23	3, 4, 5, 8
N De Soto Canyon	NH16-11	941	A	5,760.000000	\$100.00	10	\$576,000	\$11.00	R23	3, 4, 5, 8
N De Soto Canyon	NH16-11	944	A	5,760.000000	\$100.00	10	\$576,000	\$11.00	R23	3, 4, 5, 8
N De Soto Canyon	NH16-11	945	P	1,359.560000	\$100.00	10	\$136,000	\$11.00	R23	3, 4, 5, 8
N De Soto Canyon	NH16-11	969	A	5,760.000000	\$100.00	10	\$576,000	\$11.00	R23	3, 4, 5, 8
N De Soto Canyon	NH16-11	970	A	5,760.000000	\$100.00	10	\$576,000	\$11.00	R23	3, 4, 5, 8



UNITED STATES DEPARTMENT OF THE INTERIOR  
 BUREAU OF OCEAN ENERGY MANAGEMENT  
 GULF OF MEXICO REGION  
*List of Blocks Available for Leasing*

SALE: 231  
 21-FEB-2014  
 PAGE: 97

Sale Number: 231

L Map/Official Protraction Diagram (OPD) Name	Map/OPD Number	Block Number	A / P	Available Federal Acreage	Minimum Bid Per Acre	Lease Term	Minimum Bid Per Block	Rent Per Acre	Bid System	Stipulation(s)
N De Soto Canyon	NH16-11	971	A	5,760.000000	\$100.00	10	\$576,000	\$11.00	R23	3, 4, 5, 8
N De Soto Canyon	NH16-11	973	A	5,760.000000	\$100.00	10	\$576,000	\$11.00	R23	3, 4, 5, 8
N De Soto Canyon	NH16-11	974	A	5,760.000000	\$100.00	10	\$576,000	\$11.00	R23	3, 4, 5, 8
Y De Soto Canyon	NH16-11	975	A	5,760.000000	\$100.00	10	\$576,000	\$11.00	R23	3, 4, 5, 8
Y De Soto Canyon	NH16-11	976	A	5,760.000000	\$100.00	10	\$576,000	\$11.00	R23	3, 4, 5, 8
N De Soto Canyon	NH16-11	981	A	5,760.000000	\$100.00	10	\$576,000	\$11.00	R23	3, 4, 5, 8
N De Soto Canyon	NH16-11	986	A	5,760.000000	\$100.00	10	\$576,000	\$11.00	R23	3, 4, 5, 8
N De Soto Canyon	NH16-11	987	A	5,760.000000	\$100.00	10	\$576,000	\$11.00	R23	3, 4, 5, 8
N De Soto Canyon	NH16-11	988	A	5,760.000000	\$100.00	10	\$576,000	\$11.00	R23	3, 4, 5, 8
N De Soto Canyon	NH16-11	989	P	2,270.910000	\$100.00	10	\$227,100	\$11.00	R23	3, 4, 5, 8
N Garden Banks	NG15-02	21	A	313.140000	\$25.00	5	\$7,850	\$7.00	RS20	3, 8
N Garden Banks	NG15-02	22	A	966.180000	\$25.00	5	\$24,175	\$7.00	RS20	3, 8
N Garden Banks	NG15-02	23	A	1,049.430000	\$25.00	5	\$26,250	\$11.00	RS21	3, 8
N Garden Banks	NG15-02	24	A	1,132.520000	\$25.00	5	\$28,325	\$11.00	RS21	3, 8
N Garden Banks	NG15-02	25	A	1,215.460000	\$25.00	5	\$30,400	\$7.00	RS20	3, 8
N Garden Banks	NG15-02	26	A	1,298.250000	\$25.00	5	\$32,475	\$7.00	RS20	1, 3, 8
N Garden Banks	NG15-02	27	A	1,836.770000	\$25.00	5	\$45,925	\$7.00	RS20	1, 3, 8
N Garden Banks	NG15-02	28	A	2,138.060000	\$25.00	5	\$53,475	\$7.00	RS20	1, 3, 8
N Garden Banks	NG15-02	29	A	2,220.380000	\$25.00	5	\$55,525	\$7.00	RS20	1, 3, 8
N Garden Banks	NG15-02	30	A	2,302.560000	\$25.00	5	\$57,575	\$7.00	RS20	1, 3, 8
N Garden Banks	NG15-02	31	A	662.610000	\$25.00	5	\$16,575	\$7.00	RS20	1, 3, 8
N Garden Banks	NG15-02	33	A	2,188.710000	\$25.00	5	\$54,725	\$11.00	RS21	1, 3, 8
N Garden Banks	NG15-02	34	A	2,629.720000	\$25.00	5	\$65,750	\$11.00	RS21	3, 8
N Garden Banks	NG15-02	35	A	2,534.100000	\$25.00	5	\$63,375	\$7.00	RS20	3, 8
N Garden Banks	NG15-02	60	A	2,216.400000	\$25.00	5	\$55,425	\$7.00	RS20	3, 8
N Garden Banks	NG15-02	61	A	2,498.580000	\$25.00	5	\$62,475	\$7.00	RS20	1, 3, 8
N Garden Banks	NG15-02	62	A	2,582.610000	\$25.00	5	\$64,575	\$7.00	RS20	1, 3, 8
N Garden Banks	NG15-02	63	A	2,363.680000	\$25.00	5	\$59,100	\$7.00	RS20	1, 3, 8
N Garden Banks	NG15-02	64	A	1,197.310000	\$25.00	5	\$29,950	\$7.00	RS20	3, 8
N Garden Banks	NG15-02	65	A	2,782.370000	\$25.00	5	\$69,575	\$7.00	RS20	3, 8
N Garden Banks	NG15-02	66	A	5,760.000000	\$25.00	5	\$144,000	\$11.00	RS21	3, 8

UNITED STATES DEPARTMENT OF THE INTERIOR  
 BUREAU OF OCEAN ENERGY MANAGEMENT  
 GULF OF MEXICO REGION

SALE: 231  
 21-FEB-2014  
 PAGE: 98

Sale Number: 231

*List of Blocks Available for Leasing*

L Map/Official Protraction Diagram (OPD) Name	Map/OPD Number	Block Number	A / P	Available Federal Acreage	Minimum Bid Per Acre	Lease Term	Minimum Bid Per Block	Rent Per Acre	Bid System	Stipulation(s)
N Garden Banks	NG15-02	67	A	5,760.000000	\$25.00	5	\$144,000	\$11.00	RS21	3, 8
N Garden Banks	NG15-02	68	A	5,760.000000	\$25.00	5	\$144,000	\$11.00	RS21	3, 8
N Garden Banks	NG15-02	69	A	5,760.000000	\$25.00	5	\$144,000	\$11.00	RS21	3, 8
N Garden Banks	NG15-02	70	A	5,760.000000	\$25.00	5	\$144,000	\$11.00	RS21	1, 3, 8
N Garden Banks	NG15-02	71	A	5,760.000000	\$25.00	5	\$144,000	\$11.00	RS21	1, 3, 8
N Garden Banks	NG15-02	73	A	5,760.000000	\$25.00	5	\$144,000	\$11.00	RS21	1, 3, 8
N Garden Banks	NG15-02	74	A	5,760.000000	\$25.00	5	\$144,000	\$11.00	RS21	1, 3, 8
N Garden Banks	NG15-02	75	A	3,648.300000	\$25.00	5	\$91,225	\$7.00	RS20	1, 3, 8
N Garden Banks	NG15-02	76	A	2,864.280000	\$25.00	5	\$71,625	\$7.00	RS20	1, 3, 8
N Garden Banks	NG15-02	79	A	5,608.890000	\$25.00	5	\$140,225	\$11.00	RS21	3, 8
N Garden Banks	NG15-02	80	A	3,472.910000	\$25.00	5	\$86,825	\$11.00	RS21	3, 8
N Garden Banks	NG15-02	81	A	4,127.610000	\$25.00	5	\$103,200	\$11.00	RS21	1, 3, 8
N Garden Banks	NG15-02	82	A	4,208.510000	\$25.00	5	\$105,225	\$11.00	RS21	1, 3, 8
N Garden Banks	NG15-02	102	A	2,027.510000	\$25.00	5	\$50,700	\$7.00	RS20	1, 3, 8
N Garden Banks	NG15-02	103	A	2,728.220000	\$25.00	5	\$68,225	\$7.00	RS20	1, 3, 8
N Garden Banks	NG15-02	104	A	5,490.830000	\$25.00	5	\$137,275	\$7.00	RS20	1, 3, 8
N Garden Banks	NG15-02	105	A	5,760.000000	\$25.00	5	\$144,000	\$11.00	RS21	1, 3, 8
N Garden Banks	NG15-02	106	A	5,760.000000	\$25.00	5	\$144,000	\$11.00	RS21	1, 3, 8
N Garden Banks	NG15-02	107	A	5,760.000000	\$25.00	5	\$144,000	\$11.00	RS21	1, 3, 8
N Garden Banks	NG15-02	108	A	5,760.000000	\$25.00	5	\$144,000	\$7.00	RS20	1, 3, 8
N Garden Banks	NG15-02	109	A	5,760.000000	\$25.00	5	\$144,000	\$11.00	RS21	1, 3, 8
N Garden Banks	NG15-02	110	A	5,760.000000	\$25.00	5	\$144,000	\$11.00	RS21	1, 3, 8
N Garden Banks	NG15-02	111	A	5,760.000000	\$25.00	5	\$144,000	\$11.00	RS21	3, 8
N Garden Banks	NG15-02	112	A	5,760.000000	\$100.00	5	\$576,000	\$11.00	R21	3, 8
N Garden Banks	NG15-02	113	A	5,760.000000	\$100.00	5	\$576,000	\$11.00	R21	3, 8
N Garden Banks	NG15-02	114	A	5,760.000000	\$100.00	5	\$576,000	\$11.00	R21	3, 8
Y Garden Banks	NG15-02	115	A	5,760.000000	\$25.00	5	\$144,000	\$11.00	RS21	3, 8
N Garden Banks	NG15-02	116	A	5,760.000000	\$25.00	5	\$144,000	\$11.00	RS21	3, 8
N Garden Banks	NG15-02	118	A	5,760.000000	\$25.00	5	\$144,000	\$11.00	RS21	3, 8
N Garden Banks	NG15-02	119	A	5,760.000000	\$25.00	5	\$144,000	\$11.00	RS21	1, 3, 8
N Garden Banks	NG15-02	124	A	5,760.000000	\$25.00	5	\$144,000	\$11.00	RS21	3, 8

UNITED STATES DEPARTMENT OF THE INTERIOR  
 BUREAU OF OCEAN ENERGY MANAGEMENT  
 GULF OF MEXICO REGION  
*List of Blocks Available for Leasing*

SALE: 231  
 21-FEB-2014  
 PAGE: 99

Sale Number: 231

L Map/Official Protraction Diagram (OPD) Name	Map/OPD Number	Block Number	A / P	Available Federal Acreage	Minimum Bid Per Acre	Lease Term	Minimum Bid Per Block	Rent Per Acre	Bid System	Stipulation(s)
N Garden Banks	NG15-02	129	A	5,760.000000	\$25.00	5	\$144,000	\$11.00	RS21	3, 8
N Garden Banks	NG15-02	144	A	2,872.450000	\$25.00	5	\$71,825	\$11.00	RS21	1, 3, 8
N Garden Banks	NG15-02	145	A	2,957.300000	\$25.00	5	\$73,950	\$7.00	RS20	1, 3, 8
N Garden Banks	NG15-02	146	A	5,092.280000	\$25.00	5	\$127,325	\$7.00	RS20	1, 3, 8
N Garden Banks	NG15-02	147	A	5,760.000000	\$25.00	5	\$144,000	\$11.00	RS21	3, 8
N Garden Banks	NG15-02	148	A	5,760.000000	\$25.00	5	\$144,000	\$11.00	RS21	1, 3, 8
N Garden Banks	NG15-02	149	A	5,760.000000	\$25.00	5	\$144,000	\$11.00	RS21	1, 3, 8
N Garden Banks	NG15-02	150	A	5,760.000000	\$25.00	5	\$144,000	\$11.00	RS21	1, 3, 8
N Garden Banks	NG15-02	151	A	5,760.000000	\$25.00	5	\$144,000	\$11.00	RS21	1, 3, 8
N Garden Banks	NG15-02	152	A	5,760.000000	\$25.00	5	\$144,000	\$11.00	RS21	1, 3, 8
N Garden Banks	NG15-02	153	A	5,760.000000	\$25.00	5	\$144,000	\$11.00	RS21	1, 3, 8
N Garden Banks	NG15-02	154	A	5,760.000000	\$25.00	5	\$144,000	\$11.00	RS21	1, 3, 8
N Garden Banks	NG15-02	155	A	5,760.000000	\$25.00	5	\$144,000	\$11.00	RS21	1, 3, 8
Y Garden Banks	NG15-02	156	A	5,760.000000	\$100.00	5	\$576,000	\$11.00	R21	3, 8
N Garden Banks	NG15-02	157	A	5,760.000000	\$100.00	5	\$576,000	\$11.00	R21	3, 8
N Garden Banks	NG15-02	159	A	5,760.000000	\$100.00	5	\$576,000	\$11.00	R21	3, 8
N Garden Banks	NG15-02	160	A	5,760.000000	\$100.00	5	\$576,000	\$11.00	R21	3, 8
N Garden Banks	NG15-02	162	A	5,760.000000	\$100.00	5	\$576,000	\$11.00	R21	3, 8
N Garden Banks	NG15-02	163	A	5,760.000000	\$100.00	5	\$576,000	\$11.00	R21	3, 8
N Garden Banks	NG15-02	166	A	5,760.000000	\$100.00	5	\$576,000	\$11.00	R21	3, 8
N Garden Banks	NG15-02	169	A	5,760.000000	\$25.00	5	\$144,000	\$11.00	RS21	3, 8
N Garden Banks	NG15-02	173	A	5,760.000000	\$25.00	5	\$144,000	\$11.00	RS21	3, 8
N Garden Banks	NG15-02	188	A	5,760.000000	\$25.00	5	\$144,000	\$11.00	RS21	3, 8
N Garden Banks	NG15-02	190	A	5,760.000000	\$25.00	5	\$144,000	\$11.00	RS21	3, 8
N Garden Banks	NG15-02	191	A	5,760.000000	\$25.00	5	\$144,000	\$11.00	RS21	3, 8
N Garden Banks	NG15-02	192	A	5,760.000000	\$25.00	5	\$144,000	\$11.00	RS21	1, 3, 8
N Garden Banks	NG15-02	193	A	5,760.000000	\$25.00	5	\$144,000	\$11.00	RS21	1, 3, 8
N Garden Banks	NG15-02	194	A	5,760.000000	\$25.00	5	\$144,000	\$11.00	RS21	1, 3, 8
N Garden Banks	NG15-02	195	A	5,760.000000	\$25.00	5	\$144,000	\$11.00	RS21	1, 3, 8
N Garden Banks	NG15-02	198	A	5,760.000000	\$25.00	5	\$144,000	\$11.00	RS21	1, 3, 8
N Garden Banks	NG15-02	199	A	5,760.000000	\$25.00	5	\$144,000	\$11.00	RS21	3, 8

UNITED STATES DEPARTMENT OF THE INTERIOR  
 BUREAU OF OCEAN ENERGY MANAGEMENT  
 GULF OF MEXICO REGION

SALE: 231  
 21-FEB-2014  
 PAGE: 100

Sale Number: 231

*List of Blocks Available for Leasing*

L Map/Official Protraction Diagram (OPD) Name	Map/OPD Number	Block Number	A / P	Available Federal Acreage	Minimum Bid Per Acre	Lease Term	Minimum Bid Per Block	Rent Per Acre	Bid System	Stipulation(s)
N Garden Banks	NG15-02	202	A	5,760.000000	\$100.00	5	\$576,000	\$11.00	R21	3, 8
N Garden Banks	NG15-02	203	A	5,760.000000	\$100.00	5	\$576,000	\$11.00	R21	3, 8
N Garden Banks	NG15-02	205	A	5,760.000000	\$100.00	5	\$576,000	\$11.00	R21	3, 8
N Garden Banks	NG15-02	207	A	5,760.000000	\$100.00	5	\$576,000	\$11.00	R21	3, 8
N Garden Banks	NG15-02	209	A	5,760.000000	\$100.00	5	\$576,000	\$11.00	R21	3, 8
N Garden Banks	NG15-02	210	A	5,760.000000	\$100.00	5	\$576,000	\$11.00	R21	3, 8
N Garden Banks	NG15-02	211	A	5,760.000000	\$100.00	5	\$576,000	\$11.00	R21	3, 8
N Garden Banks	NG15-02	214	A	5,760.000000	\$100.00	5	\$576,000	\$11.00	R21	3, 8
N Garden Banks	NG15-02	217	A	5,760.000000	\$100.00	5	\$576,000	\$11.00	R21	3, 8
N Garden Banks	NG15-02	232	A	5,760.000000	\$25.00	5	\$144,000	\$11.00	RS21	8
N Garden Banks	NG15-02	233	A	5,760.000000	\$25.00	5	\$144,000	\$11.00	RS21	8
N Garden Banks	NG15-02	234	A	5,760.000000	\$25.00	5	\$144,000	\$11.00	RS21	3, 8
N Garden Banks	NG15-02	235	A	5,760.000000	\$25.00	5	\$144,000	\$11.00	RS21	3, 8
N Garden Banks	NG15-02	236	A	5,760.000000	\$25.00	5	\$144,000	\$11.00	RS21	3, 8
N Garden Banks	NG15-02	237	A	5,760.000000	\$25.00	5	\$144,000	\$11.00	RS21	1, 3, 8
N Garden Banks	NG15-02	238	A	5,760.000000	\$25.00	5	\$144,000	\$11.00	RS21	1, 3, 8
N Garden Banks	NG15-02	239	A	5,760.000000	\$25.00	5	\$144,000	\$11.00	RS21	1, 3, 8
N Garden Banks	NG15-02	241	A	5,760.000000	\$25.00	5	\$144,000	\$11.00	RS21	3, 8
N Garden Banks	NG15-02	242	A	5,760.000000	\$25.00	5	\$144,000	\$11.00	RS21	3, 8
N Garden Banks	NG15-02	243	A	5,760.000000	\$100.00	5	\$576,000	\$11.00	R21	3, 8
N Garden Banks	NG15-02	245	A	5,760.000000	\$100.00	5	\$576,000	\$11.00	R21	3, 8
N Garden Banks	NG15-02	246	A	5,760.000000	\$100.00	5	\$576,000	\$11.00	R21	3, 8
N Garden Banks	NG15-02	249	A	5,760.000000	\$100.00	5	\$576,000	\$11.00	R21	3, 8
N Garden Banks	NG15-02	251	A	5,760.000000	\$100.00	5	\$576,000	\$11.00	R21	3, 8
N Garden Banks	NG15-02	252	A	5,760.000000	\$100.00	5	\$576,000	\$11.00	R21	3, 8
N Garden Banks	NG15-02	253	A	5,760.000000	\$100.00	5	\$576,000	\$11.00	R21	3, 8
Y Garden Banks	NG15-02	257	A	5,760.000000	\$100.00	5	\$576,000	\$11.00	R21	3, 8
N Garden Banks	NG15-02	276	A	5,760.000000	\$25.00	5	\$144,000	\$11.00	RS21	8
N Garden Banks	NG15-02	277	A	5,760.000000	\$25.00	5	\$144,000	\$11.00	RS21	8
N Garden Banks	NG15-02	278	A	5,760.000000	\$25.00	5	\$144,000	\$11.00	RS21	8
N Garden Banks	NG15-02	279	A	5,760.000000	\$25.00	5	\$144,000	\$11.00	RS21	8

UNITED STATES DEPARTMENT OF THE INTERIOR  
 BUREAU OF OCEAN ENERGY MANAGEMENT  
 GULF OF MEXICO REGION  
*List of Blocks Available for Leasing*

SALE: 231  
 21-FEB-2014  
 PAGE: 101

Sale Number: 231

L Map/Official Protraction Diagram (OPD) Name	Map/OPD Number	Block Number	A / P	Available Federal Acreage	Minimum Bid Per Acre	Lease Term	Minimum Bid Per Block	Rent Per Acre	Bid System	Stipulation(s)
N Garden Banks	NG15-02	280	A	5,760.000000	\$25.00	5	\$144,000	\$11.00	RS21	8
N Garden Banks	NG15-02	281	A	5,760.000000	\$25.00	5	\$144,000	\$11.00	RS21	8
N Garden Banks	NG15-02	282	A	5,760.000000	\$25.00	5	\$144,000	\$11.00	RS21	8
N Garden Banks	NG15-02	283	A	5,760.000000	\$25.00	5	\$144,000	\$11.00	RS21	8
N Garden Banks	NG15-02	284	A	5,760.000000	\$100.00	5	\$576,000	\$11.00	R21	8
N Garden Banks	NG15-02	285	A	5,760.000000	\$100.00	5	\$576,000	\$11.00	R21	8
N Garden Banks	NG15-02	286	A	5,760.000000	\$100.00	5	\$576,000	\$11.00	R21	8
N Garden Banks	NG15-02	287	A	5,760.000000	\$100.00	5	\$576,000	\$11.00	R21	8
N Garden Banks	NG15-02	290	A	5,760.000000	\$100.00	5	\$576,000	\$11.00	R21	3, 8
Y Garden Banks	NG15-02	291	A	5,760.000000	\$100.00	5	\$576,000	\$11.00	R21	3, 8
N Garden Banks	NG15-02	294	A	5,760.000000	\$100.00	5	\$576,000	\$11.00	R21	3, 8
Y Garden Banks	NG15-02	295	A	5,760.000000	\$100.00	5	\$576,000	\$11.00	R21	3, 8
N Garden Banks	NG15-02	296	A	5,760.000000	\$100.00	5	\$576,000	\$11.00	R21	3, 8
N Garden Banks	NG15-02	298	A	5,760.000000	\$100.00	5	\$576,000	\$11.00	R21	3, 8
N Garden Banks	NG15-02	303	A	5,760.000000	\$100.00	5	\$576,000	\$11.00	R21	3, 8
N Garden Banks	NG15-02	304	A	5,760.000000	\$100.00	5	\$576,000	\$11.00	R21	3, 8
N Garden Banks	NG15-02	305	A	5,760.000000	\$100.00	5	\$576,000	\$11.00	R21	3, 8
N Garden Banks	NG15-02	320	A	5,760.000000	\$25.00	5	\$144,000	\$11.00	RS21	8
N Garden Banks	NG15-02	321	A	5,760.000000	\$25.00	5	\$144,000	\$11.00	RS21	8
N Garden Banks	NG15-02	322	A	5,760.000000	\$25.00	5	\$144,000	\$11.00	RS21	8
N Garden Banks	NG15-02	323	A	5,760.000000	\$25.00	5	\$144,000	\$11.00	RS21	8
N Garden Banks	NG15-02	324	A	5,760.000000	\$25.00	5	\$144,000	\$11.00	RS21	8
N Garden Banks	NG15-02	325	A	5,760.000000	\$25.00	5	\$144,000	\$11.00	RS21	8
N Garden Banks	NG15-02	326	A	5,760.000000	\$25.00	5	\$144,000	\$11.00	RS21	8
N Garden Banks	NG15-02	327	A	5,760.000000	\$25.00	5	\$144,000	\$11.00	RS21	8
N Garden Banks	NG15-02	328	A	5,760.000000	\$100.00	5	\$576,000	\$11.00	R21	8
N Garden Banks	NG15-02	329	A	5,760.000000	\$100.00	5	\$576,000	\$11.00	R21	8
N Garden Banks	NG15-02	330	A	5,760.000000	\$100.00	5	\$576,000	\$11.00	R21	8
N Garden Banks	NG15-02	331	A	5,760.000000	\$100.00	7	\$576,000	\$11.00	R22	8
N Garden Banks	NG15-02	332	A	5,760.000000	\$100.00	7	\$576,000	\$11.00	R22	8
N Garden Banks	NG15-02	333	A	5,760.000000	\$100.00	5	\$576,000	\$11.00	R21	8



UNITED STATES DEPARTMENT OF THE INTERIOR  
 BUREAU OF OCEAN ENERGY MANAGEMENT  
 GULF OF MEXICO REGION  
*List of Blocks Available for Leasing*

SALE: 231  
 21-FEB-2014  
 PAGE: 102

Sale Number: 231

L Map/Official Protraction Diagram (OPD) Name	Map/OPD Number	Block Number	A / P	Available Federal Acreage	Minimum Bid Per Acre	Lease Term	Minimum Bid Per Block	Rent Per Acre	Bid System	Stipulation(s)
N Garden Banks	NG15-02	340	A	5,760.000000	\$100.00	5	\$576,000	\$11.00	R21	8
N Garden Banks	NG15-02	342	A	5,760.000000	\$100.00	5	\$576,000	\$11.00	R21	3, 8
N Garden Banks	NG15-02	343	A	5,760.000000	\$100.00	5	\$576,000	\$11.00	R21	3, 8
N Garden Banks	NG15-02	345	A	5,760.000000	\$100.00	5	\$576,000	\$11.00	R21	3, 8
N Garden Banks	NG15-02	347	A	5,760.000000	\$100.00	7	\$576,000	\$11.00	R22	3, 8
N Garden Banks	NG15-02	348	A	5,760.000000	\$100.00	7	\$576,000	\$11.00	R22	3, 8
N Garden Banks	NG15-02	364	A	5,760.000000	\$25.00	5	\$144,000	\$11.00	RS21	8
N Garden Banks	NG15-02	365	A	5,760.000000	\$25.00	5	\$144,000	\$11.00	RS21	8
N Garden Banks	NG15-02	366	A	5,760.000000	\$25.00	5	\$144,000	\$11.00	RS21	8
N Garden Banks	NG15-02	367	A	5,760.000000	\$25.00	5	\$144,000	\$11.00	RS21	8
N Garden Banks	NG15-02	368	A	5,760.000000	\$25.00	5	\$144,000	\$11.00	RS21	8
N Garden Banks	NG15-02	369	A	5,760.000000	\$25.00	5	\$144,000	\$11.00	RS21	8
N Garden Banks	NG15-02	370	A	5,760.000000	\$100.00	5	\$576,000	\$11.00	R21	8
N Garden Banks	NG15-02	371	A	5,760.000000	\$100.00	5	\$576,000	\$11.00	R21	8
N Garden Banks	NG15-02	372	A	5,760.000000	\$100.00	5	\$576,000	\$11.00	R21	8
N Garden Banks	NG15-02	374	A	5,760.000000	\$100.00	7	\$576,000	\$11.00	R22	8
N Garden Banks	NG15-02	375	A	5,760.000000	\$100.00	7	\$576,000	\$11.00	R22	8
N Garden Banks	NG15-02	376	A	5,760.000000	\$100.00	7	\$576,000	\$11.00	R22	8
N Garden Banks	NG15-02	377	A	5,760.000000	\$100.00	7	\$576,000	\$11.00	R22	8
N Garden Banks	NG15-02	378	A	5,760.000000	\$100.00	5	\$576,000	\$11.00	R21	8
N Garden Banks	NG15-02	379	A	5,760.000000	\$100.00	5	\$576,000	\$11.00	R21	8
N Garden Banks	NG15-02	384	A	5,760.000000	\$100.00	7	\$576,000	\$11.00	R22	8
N Garden Banks	NG15-02	389	A	5,760.000000	\$100.00	7	\$576,000	\$11.00	R22	8
N Garden Banks	NG15-02	391	A	5,760.000000	\$100.00	7	\$576,000	\$11.00	R22	8
N Garden Banks	NG15-02	393	A	5,760.000000	\$100.00	7	\$576,000	\$11.00	R22	8
N Garden Banks	NG15-02	408	A	5,760.000000	\$100.00	5	\$576,000	\$11.00	R21	8
N Garden Banks	NG15-02	410	A	5,760.000000	\$100.00	5	\$576,000	\$11.00	R21	8
N Garden Banks	NG15-02	411	A	5,760.000000	\$100.00	5	\$576,000	\$11.00	R21	8
N Garden Banks	NG15-02	412	A	5,760.000000	\$100.00	5	\$576,000	\$11.00	R21	8
N Garden Banks	NG15-02	413	A	5,760.000000	\$100.00	5	\$576,000	\$11.00	R21	8
N Garden Banks	NG15-02	414	A	5,760.000000	\$100.00	5	\$576,000	\$11.00	R21	8

UNITED STATES DEPARTMENT OF THE INTERIOR  
 BUREAU OF OCEAN ENERGY MANAGEMENT  
 GULF OF MEXICO REGION

SALE: 231  
 21-FEB-2014  
 PAGE: 103

Sale Number: 231

*List of Blocks Available for Leasing*

L	Map/Official Protraction Diagram (OPD) Name	Map/OPD Number	Block Number	A / P	Available Federal Acreage	Minimum Bid Per Acre	Lease Term	Minimum Bid Per Block	Rent Per Acre	Bid System	Stipulation(s)
N	Garden Banks	NG15-02	415	A	5,760.000000	\$100.00	5	\$576,000	\$11.00	R21	8
Y	Garden Banks	NG15-02	416	A	5,760.000000	\$100.00	7	\$576,000	\$11.00	R22	8
N	Garden Banks	NG15-02	417	A	5,760.000000	\$100.00	7	\$576,000	\$11.00	R22	8
N	Garden Banks	NG15-02	418	A	5,760.000000	\$100.00	7	\$576,000	\$11.00	R22	8
Y	Garden Banks	NG15-02	419	A	5,760.000000	\$100.00	7	\$576,000	\$11.00	R22	8
Y	Garden Banks	NG15-02	420	A	5,760.000000	\$100.00	7	\$576,000	\$11.00	R22	8
N	Garden Banks	NG15-02	421	A	5,760.000000	\$100.00	7	\$576,000	\$11.00	R22	8
N	Garden Banks	NG15-02	422	A	5,760.000000	\$100.00	7	\$576,000	\$11.00	R22	8
N	Garden Banks	NG15-02	423	A	5,760.000000	\$100.00	5	\$576,000	\$11.00	R21	8
N	Garden Banks	NG15-02	424	A	5,760.000000	\$100.00	5	\$576,000	\$11.00	R21	8
N	Garden Banks	NG15-02	430	A	5,760.000000	\$100.00	7	\$576,000	\$11.00	R22	8
N	Garden Banks	NG15-02	431	A	5,760.000000	\$100.00	7	\$576,000	\$11.00	R22	8
N	Garden Banks	NG15-02	432	A	5,760.000000	\$100.00	7	\$576,000	\$11.00	R22	8
Y	Garden Banks	NG15-02	433	A	5,760.000000	\$100.00	7	\$576,000	\$11.00	R22	8
N	Garden Banks	NG15-02	452	A	5,760.000000	\$100.00	5	\$576,000	\$11.00	R21	8
N	Garden Banks	NG15-02	453	A	5,760.000000	\$100.00	5	\$576,000	\$11.00	R21	8
N	Garden Banks	NG15-02	454	A	5,760.000000	\$100.00	5	\$576,000	\$11.00	R21	8
N	Garden Banks	NG15-02	455	A	5,760.000000	\$100.00	5	\$576,000	\$11.00	R21	8
N	Garden Banks	NG15-02	456	A	5,760.000000	\$100.00	5	\$576,000	\$11.00	R21	8
N	Garden Banks	NG15-02	458	A	5,760.000000	\$100.00	5	\$576,000	\$11.00	R21	8
Y	Garden Banks	NG15-02	460	A	5,760.000000	\$100.00	7	\$576,000	\$11.00	R22	8
Y	Garden Banks	NG15-02	461	A	5,760.000000	\$100.00	7	\$576,000	\$11.00	R22	8
N	Garden Banks	NG15-02	466	A	5,760.000000	\$100.00	7	\$576,000	\$11.00	R22	8
N	Garden Banks	NG15-02	467	A	5,760.000000	\$100.00	7	\$576,000	\$11.00	R22	8
N	Garden Banks	NG15-02	469	A	5,760.000000	\$100.00	7	\$576,000	\$11.00	R22	8
N	Garden Banks	NG15-02	472	A	5,760.000000	\$100.00	7	\$576,000	\$11.00	R22	8
N	Garden Banks	NG15-02	473	A	5,760.000000	\$100.00	7	\$576,000	\$11.00	R22	8
N	Garden Banks	NG15-02	476	A	5,760.000000	\$100.00	7	\$576,000	\$11.00	R22	8
N	Garden Banks	NG15-02	477	A	5,760.000000	\$100.00	7	\$576,000	\$11.00	R22	8
N	Garden Banks	NG15-02	481	A	5,760.000000	\$100.00	7	\$576,000	\$11.00	R22	8
N	Garden Banks	NG15-02	498	A	5,760.000000	\$100.00	5	\$576,000	\$11.00	R21	8

UNITED STATES DEPARTMENT OF THE INTERIOR  
 BUREAU OF OCEAN ENERGY MANAGEMENT  
 GULF OF MEXICO REGION  
*List of Blocks Available for Leasing*

SALE: 231  
 21-FEB-2014  
 PAGE: 104

Sale Number: 231

L	Map/Official Protraction Diagram (OPD) Name	Map/OPD Number	Block Number	A / P	Available Federal Acreage	Minimum Bid Per Acre	Lease Term	Minimum Bid Per Block	Rent Per Acre	Bid System	Stipulation(s)
N	Garden Banks	NG15-02	499	A	5,760.000000	\$100.00	5	\$576,000	\$11.00	R21	8
N	Garden Banks	NG15-02	500	A	5,760.000000	\$100.00	5	\$576,000	\$11.00	R21	8
N	Garden Banks	NG15-02	504	A	5,760.000000	\$100.00	7	\$576,000	\$11.00	R22	8
N	Garden Banks	NG15-02	505	A	5,760.000000	\$100.00	7	\$576,000	\$11.00	R22	8
N	Garden Banks	NG15-02	513	A	5,760.000000	\$100.00	7	\$576,000	\$11.00	R22	8
N	Garden Banks	NG15-02	514	A	5,760.000000	\$100.00	7	\$576,000	\$11.00	R22	8
Y	Garden Banks	NG15-02	515	A	5,760.000000	\$100.00	7	\$576,000	\$11.00	R22	8
N	Garden Banks	NG15-02	522	A	5,760.000000	\$100.00	7	\$576,000	\$11.00	R22	8
Y	Garden Banks	NG15-02	523	A	5,760.000000	\$100.00	7	\$576,000	\$11.00	R22	8
N	Garden Banks	NG15-02	542	A	5,760.000000	\$100.00	5	\$576,000	\$11.00	R21	8
N	Garden Banks	NG15-02	543	A	5,760.000000	\$100.00	5	\$576,000	\$11.00	R21	8
N	Garden Banks	NG15-02	549	A	5,760.000000	\$100.00	7	\$576,000	\$11.00	R22	8
N	Garden Banks	NG15-02	550	A	5,760.000000	\$100.00	7	\$576,000	\$11.00	R22	8
N	Garden Banks	NG15-02	551	A	5,760.000000	\$100.00	7	\$576,000	\$11.00	R22	8
N	Garden Banks	NG15-02	552	A	5,760.000000	\$100.00	7	\$576,000	\$11.00	R22	8
N	Garden Banks	NG15-02	557	A	5,760.000000	\$100.00	7	\$576,000	\$11.00	R22	8
N	Garden Banks	NG15-02	558	A	5,760.000000	\$100.00	7	\$576,000	\$11.00	R22	8
N	Garden Banks	NG15-02	562	A	5,760.000000	\$100.00	7	\$576,000	\$11.00	R22	8
N	Garden Banks	NG15-02	563	A	5,760.000000	\$100.00	7	\$576,000	\$11.00	R22	8
N	Garden Banks	NG15-02	586	A	5,760.000000	\$100.00	7	\$576,000	\$11.00	R22	8
N	Garden Banks	NG15-02	594	A	5,760.000000	\$100.00	7	\$576,000	\$11.00	R22	8
N	Garden Banks	NG15-02	595	A	5,760.000000	\$100.00	7	\$576,000	\$11.00	R22	8
N	Garden Banks	NG15-02	597	A	5,760.000000	\$100.00	7	\$576,000	\$11.00	R22	8
N	Garden Banks	NG15-02	606	A	5,760.000000	\$100.00	7	\$576,000	\$11.00	R22	8
N	Garden Banks	NG15-02	607	A	5,760.000000	\$100.00	7	\$576,000	\$11.00	R22	8
N	Garden Banks	NG15-02	612	A	5,760.000000	\$100.00	7	\$576,000	\$11.00	R22	8
N	Garden Banks	NG15-02	613	A	5,760.000000	\$100.00	7	\$576,000	\$11.00	R22	8
N	Garden Banks	NG15-02	629	A	5,760.000000	\$100.00	7	\$576,000	\$11.00	R22	8
N	Garden Banks	NG15-02	632	A	5,760.000000	\$100.00	7	\$576,000	\$11.00	R22	8
N	Garden Banks	NG15-02	639	A	5,760.000000	\$100.00	7	\$576,000	\$11.00	R22	8
N	Garden Banks	NG15-02	641	A	5,760.000000	\$100.00	7	\$576,000	\$11.00	R22	8

UNITED STATES DEPARTMENT OF THE INTERIOR  
 BUREAU OF OCEAN ENERGY MANAGEMENT  
 GULF OF MEXICO REGION  
*List of Blocks Available for Leasing*

SALE: 231  
 21-FEB-2014  
 PAGE: 105

Sale Number: 231

L Map/Official Protraction Diagram (OPD) Name	Map/OPD Number	Block Number	A / P	Available Federal Acreage	Minimum Bid Per Acre	Lease Term	Minimum Bid Per Block	Rent Per Acre	Bid System	Stipulation(s)
N Garden Banks	NG15-02	650	A	5,760.000000	\$100.00	7	\$576,000	\$11.00	R22	8
N Garden Banks	NG15-02	651	A	5,760.000000	\$100.00	7	\$576,000	\$11.00	R22	8
N Garden Banks	NG15-02	652	A	5,760.000000	\$100.00	7	\$576,000	\$11.00	R22	8
N Garden Banks	NG15-02	653	A	5,760.000000	\$100.00	7	\$576,000	\$11.00	R22	8
N Garden Banks	NG15-02	679	A	5,760.000000	\$100.00	7	\$576,000	\$11.00	R22	8
N Garden Banks	NG15-02	680	A	5,760.000000	\$100.00	7	\$576,000	\$11.00	R22	8
N Garden Banks	NG15-02	681	A	5,760.000000	\$100.00	7	\$576,000	\$11.00	R22	8
N Garden Banks	NG15-02	682	A	5,760.000000	\$100.00	7	\$576,000	\$11.00	R22	8
N Garden Banks	NG15-02	687	A	5,760.000000	\$100.00	7	\$576,000	\$11.00	R22	8
N Garden Banks	NG15-02	688	A	5,760.000000	\$100.00	7	\$576,000	\$11.00	R22	8
N Garden Banks	NG15-02	691	A	5,760.000000	\$100.00	7	\$576,000	\$11.00	R22	8
N Garden Banks	NG15-02	692	A	5,760.000000	\$100.00	7	\$576,000	\$11.00	R22	8
N Garden Banks	NG15-02	693	A	5,760.000000	\$100.00	7	\$576,000	\$11.00	R22	8
N Garden Banks	NG15-02	694	A	5,760.000000	\$100.00	7	\$576,000	\$11.00	R22	8
N Garden Banks	NG15-02	695	A	5,760.000000	\$100.00	7	\$576,000	\$11.00	R22	8
N Garden Banks	NG15-02	696	A	5,760.000000	\$100.00	7	\$576,000	\$11.00	R22	8
N Garden Banks	NG15-02	697	A	5,760.000000	\$100.00	7	\$576,000	\$11.00	R22	8
N Garden Banks	NG15-02	731	A	5,760.000000	\$100.00	7	\$576,000	\$11.00	R22	8
N Garden Banks	NG15-02	737	A	5,760.000000	\$100.00	7	\$576,000	\$11.00	R22	8
N Garden Banks	NG15-02	738	A	5,760.000000	\$100.00	7	\$576,000	\$11.00	R22	8
N Garden Banks	NG15-02	739	A	5,760.000000	\$100.00	7	\$576,000	\$11.00	R22	8
N Garden Banks	NG15-02	740	A	5,760.000000	\$100.00	7	\$576,000	\$11.00	R22	8
N Garden Banks	NG15-02	741	A	5,760.000000	\$100.00	7	\$576,000	\$11.00	R22	8
N Garden Banks	NG15-02	742	A	5,760.000000	\$100.00	7	\$576,000	\$11.00	R22	8
N Garden Banks	NG15-02	743	A	5,760.000000	\$100.00	7	\$576,000	\$11.00	R22	8
N Garden Banks	NG15-02	767	A	5,760.000000	\$100.00	7	\$576,000	\$11.00	R22	8
N Garden Banks	NG15-02	775	A	5,760.000000	\$100.00	7	\$576,000	\$11.00	R22	8
N Garden Banks	NG15-02	776	A	5,760.000000	\$100.00	7	\$576,000	\$11.00	R22	8
N Garden Banks	NG15-02	785	A	5,760.000000	\$100.00	7	\$576,000	\$11.00	R22	8
N Garden Banks	NG15-02	786	A	5,760.000000	\$100.00	7	\$576,000	\$11.00	R22	8
N Garden Banks	NG15-02	787	A	5,760.000000	\$100.00	7	\$576,000	\$11.00	R22	8

UNITED STATES DEPARTMENT OF THE INTERIOR  
 BUREAU OF OCEAN ENERGY MANAGEMENT  
 GULF OF MEXICO REGION  
*List of Blocks Available for Leasing*

SALE: 231  
 21-FEB-2014  
 PAGE: 106

Sale Number: 231

L Map/Official Protraction Diagram (OPD) Name	Map/OPD Number	Block Number	A / P	Available Federal Acreage	Minimum Bid Per Acre	Lease Term	Minimum Bid Per Block	Rent Per Acre	Bid System	Stipulation(s)
N Garden Banks	NG15-02	788	A	5,760.000000	\$100.00	7	\$576,000	\$11.00	R22	8
N Garden Banks	NG15-02	789	A	5,760.000000	\$100.00	7	\$576,000	\$11.00	R22	8
N Garden Banks	NG15-02	806	A	5,760.000000	\$100.00	7	\$576,000	\$11.00	R22	8
N Garden Banks	NG15-02	811	A	5,760.000000	\$100.00	7	\$576,000	\$11.00	R22	8
N Garden Banks	NG15-02	812	A	5,760.000000	\$100.00	7	\$576,000	\$11.00	R22	8
N Garden Banks	NG15-02	816	A	5,760.000000	\$100.00	7	\$576,000	\$11.00	R22	8
N Garden Banks	NG15-02	832	A	5,760.000000	\$100.00	7	\$576,000	\$11.00	R22	8
N Garden Banks	NG15-02	833	A	5,760.000000	\$100.00	7	\$576,000	\$11.00	R22	8
N Garden Banks	NG15-02	849	A	5,760.000000	\$100.00	7	\$576,000	\$11.00	R22	8
N Garden Banks	NG15-02	850	A	5,760.000000	\$100.00	7	\$576,000	\$11.00	R22	8
N Garden Banks	NG15-02	861	A	5,760.000000	\$100.00	7	\$576,000	\$11.00	R22	8
N Garden Banks	NG15-02	875	A	5,760.000000	\$100.00	7	\$576,000	\$11.00	R22	8
N Garden Banks	NG15-02	876	A	5,760.000000	\$100.00	7	\$576,000	\$11.00	R22	8
N Garden Banks	NG15-02	877	A	5,760.000000	\$100.00	7	\$576,000	\$11.00	R22	8
N Garden Banks	NG15-02	894	A	5,760.000000	\$100.00	7	\$576,000	\$11.00	R22	8
N Garden Banks	NG15-02	902	A	5,760.000000	\$100.00	7	\$576,000	\$11.00	R22	8
N Garden Banks	NG15-02	906	A	5,760.000000	\$100.00	7	\$576,000	\$11.00	R22	8
N Garden Banks	NG15-02	920	A	5,760.000000	\$100.00	7	\$576,000	\$11.00	R22	8
N Garden Banks	NG15-02	921	A	5,760.000000	\$100.00	7	\$576,000	\$11.00	R22	8
N Garden Banks	NG15-02	940	A	5,760.000000	\$100.00	7	\$576,000	\$11.00	R22	8
N Garden Banks	NG15-02	946	A	5,760.000000	\$100.00	7	\$576,000	\$11.00	R22	8
N Garden Banks	NG15-02	950	A	5,760.000000	\$100.00	7	\$576,000	\$11.00	R22	8
N Garden Banks	NG15-02	964	A	5,760.000000	\$100.00	7	\$576,000	\$11.00	R22	8
Y Garden Banks	NG15-02	987	A	5,760.000000	\$100.00	7	\$576,000	\$11.00	R22	8
N Garden Banks	NG15-02	991	A	5,760.000000	\$100.00	7	\$576,000	\$11.00	R22	8
N Garden Banks	NG15-02	1000	A	5,760.000000	\$100.00	10	\$576,000	\$11.00	R23	8
N Green Canyon	NG15-03	3	A	306.640000	\$25.00	5	\$7,675	\$7.00	RS20	3, 8
N Green Canyon	NG15-03	4	A	717.220000	\$25.00	5	\$17,950	\$7.00	RS20	1, 3, 8
N Green Canyon	NG15-03	5	A	5,744.120000	\$25.00	5	\$143,625	\$11.00	RS21	1, 3, 8
N Green Canyon	NG15-03	7	A	5,760.000000	\$25.00	5	\$144,000	\$11.00	RS21	1, 3, 8
N Green Canyon	NG15-03	8	A	5,760.000000	\$25.00	5	\$144,000	\$11.00	RS21	8



UNITED STATES DEPARTMENT OF THE INTERIOR  
 BUREAU OF OCEAN ENERGY MANAGEMENT  
 GULF OF MEXICO REGION  
*List of Blocks Available for Leasing*

SALE: 231  
 21-FEB-2014  
 PAGE: 107

Sale Number: 231

L	Map/Official Protraction Diagram (OPD) Name	Map/OPD Number	Block Number	A / P	Available Federal Acreage	Minimum Bid Per Acre	Lease Term	Minimum Bid Per Block	Rent Per Acre	Bid System	Stipulation(s)
N	Green Canyon	NG15-03	9	A	5,760.000000	\$25.00	5	\$144,000	\$7.00	RS20	8
N	Green Canyon	NG15-03	10	A	5,760.000000	\$25.00	5	\$144,000	\$11.00	RS21	8
N	Green Canyon	NG15-03	11	A	5,760.000000	\$25.00	5	\$144,000	\$11.00	RS21	8
N	Green Canyon	NG15-03	12	A	5,760.000000	\$25.00	5	\$144,000	\$11.00	RS21	8
N	Green Canyon	NG15-03	13	A	5,760.000000	\$25.00	5	\$144,000	\$11.00	RS21	8
N	Green Canyon	NG15-03	14	A	5,760.000000	\$25.00	5	\$144,000	\$11.00	RS21	8
N	Green Canyon	NG15-03	15	A	5,760.000000	\$25.00	5	\$144,000	\$11.00	RS21	8
N	Green Canyon	NG15-03	16	A	5,760.000000	\$25.00	5	\$144,000	\$11.00	RS21	8
N	Green Canyon	NG15-03	17	A	5,760.000000	\$25.00	5	\$144,000	\$11.00	RS21	8
N	Green Canyon	NG15-03	21	A	5,760.000000	\$100.00	5	\$576,000	\$11.00	R21	8
N	Green Canyon	NG15-03	22	A	5,760.000000	\$100.00	5	\$576,000	\$11.00	R21	8
N	Green Canyon	NG15-03	23	A	5,760.000000	\$100.00	5	\$576,000	\$11.00	R21	8
Y	Green Canyon	NG15-03	30	A	5,760.000000	\$100.00	5	\$576,000	\$11.00	R21	3, 8
Y	Green Canyon	NG15-03	31	A	5,760.000000	\$100.00	5	\$576,000	\$11.00	R21	3, 8
N	Green Canyon	NG15-03	32	A	5,760.000000	\$100.00	5	\$576,000	\$11.00	R21	3, 8
N	Green Canyon	NG15-03	33	A	5,760.000000	\$100.00	5	\$576,000	\$11.00	R21	3, 8
N	Green Canyon	NG15-03	34	A	5,760.000000	\$100.00	5	\$576,000	\$11.00	R21	3, 8
N	Green Canyon	NG15-03	45	A	4,501.640000	\$25.00	5	\$112,550	\$11.00	RS21	3, 8
N	Green Canyon	NG15-03	46	A	4,149.250000	\$25.00	5	\$103,750	\$11.00	RS21	3, 8
N	Green Canyon	NG15-03	47	A	5,675.560000	\$25.00	5	\$141,900	\$11.00	RS21	3, 8
N	Green Canyon	NG15-03	48	A	5,760.000000	\$25.00	5	\$144,000	\$11.00	RS21	3, 8
N	Green Canyon	NG15-03	49	A	5,760.000000	\$25.00	5	\$144,000	\$11.00	RS21	1, 3, 8
N	Green Canyon	NG15-03	50	A	5,760.000000	\$25.00	5	\$144,000	\$11.00	RS21	1, 3, 8
N	Green Canyon	NG15-03	51	A	5,760.000000	\$25.00	5	\$144,000	\$11.00	RS21	8
N	Green Canyon	NG15-03	54	A	5,760.000000	\$25.00	5	\$144,000	\$11.00	RS21	8
N	Green Canyon	NG15-03	57	A	5,760.000000	\$25.00	5	\$144,000	\$11.00	RS21	8
N	Green Canyon	NG15-03	59	A	5,760.000000	\$25.00	5	\$144,000	\$11.00	RS21	8
Y	Green Canyon	NG15-03	61	A	5,760.000000	\$100.00	5	\$576,000	\$11.00	R21	8
Y	Green Canyon	NG15-03	62	A	5,760.000000	\$100.00	5	\$576,000	\$11.00	R21	8
Y	Green Canyon	NG15-03	63	A	5,760.000000	\$100.00	5	\$576,000	\$11.00	R21	8
N	Green Canyon	NG15-03	66	A	5,760.000000	\$100.00	5	\$576,000	\$11.00	R21	8

UNITED STATES DEPARTMENT OF THE INTERIOR  
 BUREAU OF OCEAN ENERGY MANAGEMENT  
 GULF OF MEXICO REGION

SALE: 231  
 21-FEB-2014  
 PAGE: 108

Sale Number: 231

*List of Blocks Available for Leasing*

L	Map/Official Protraction Diagram (OPD) Name	Map/OPD Number	Block Number	A / P	Available Federal Acreage	Minimum Bid Per Acre	Lease Term	Minimum Bid Per Block	Rent Per Acre	Bid System	Stipulation(s)
N	Green Canyon	NG15-03	67	A	5,760.000000	\$100.00	5	\$576,000	\$11.00	R21	8
N	Green Canyon	NG15-03	68	A	5,760.000000	\$100.00	5	\$576,000	\$11.00	R21	3, 8
N	Green Canyon	NG15-03	71	A	5,760.000000	\$100.00	5	\$576,000	\$11.00	R21	3, 8
N	Green Canyon	NG15-03	74	A	5,760.000000	\$100.00	5	\$576,000	\$11.00	R21	3, 8
Y	Green Canyon	NG15-03	75	A	5,760.000000	\$100.00	7	\$576,000	\$11.00	R22	3, 8
Y	Green Canyon	NG15-03	76	A	5,760.000000	\$100.00	7	\$576,000	\$11.00	R22	3, 8
N	Green Canyon	NG15-03	77	A	5,760.000000	\$100.00	7	\$576,000	\$11.00	R22	3, 8
N	Green Canyon	NG15-03	78	A	5,760.000000	\$100.00	5	\$576,000	\$11.00	R21	3, 8
Y	Green Canyon	NG15-03	80	A	5,760.000000	\$100.00	5	\$576,000	\$11.00	R21	8
N	Green Canyon	NG15-03	83	A	5,760.000000	\$100.00	5	\$576,000	\$11.00	R21	8
N	Green Canyon	NG15-03	89	A	5,760.000000	\$25.00	5	\$144,000	\$11.00	RS21	3, 8
N	Green Canyon	NG15-03	92	A	5,760.000000	\$25.00	5	\$144,000	\$11.00	RS21	3, 8
N	Green Canyon	NG15-03	93	A	5,760.000000	\$25.00	5	\$144,000	\$11.00	RS21	3, 8
N	Green Canyon	NG15-03	94	A	5,760.000000	\$100.00	5	\$576,000	\$11.00	R21	8
N	Green Canyon	NG15-03	95	A	5,760.000000	\$100.00	5	\$576,000	\$11.00	R21	8
N	Green Canyon	NG15-03	96	A	5,760.000000	\$100.00	5	\$576,000	\$11.00	R21	8
N	Green Canyon	NG15-03	97	A	5,760.000000	\$25.00	5	\$144,000	\$11.00	RS21	8
N	Green Canyon	NG15-03	98	A	5,760.000000	\$25.00	5	\$144,000	\$11.00	RS21	8
N	Green Canyon	NG15-03	101	A	5,760.000000	\$25.00	5	\$144,000	\$11.00	RS21	8
N	Green Canyon	NG15-03	103	A	5,760.000000	\$25.00	5	\$144,000	\$11.00	RS21	8
Y	Green Canyon	NG15-03	110	A	5,760.000000	\$100.00	5	\$576,000	\$11.00	R21	8
N	Green Canyon	NG15-03	111	A	5,760.000000	\$100.00	5	\$576,000	\$11.00	R21	8
N	Green Canyon	NG15-03	115	A	5,760.000000	\$100.00	7	\$576,000	\$11.00	R22	3, 8
N	Green Canyon	NG15-03	118	A	5,760.000000	\$100.00	7	\$576,000	\$11.00	R22	3, 8
Y	Green Canyon	NG15-03	119	A	5,760.000000	\$100.00	7	\$576,000	\$11.00	R22	3, 8
N	Green Canyon	NG15-03	121	A	5,760.000000	\$100.00	7	\$576,000	\$11.00	R22	3, 8
N	Green Canyon	NG15-03	122	A	5,760.000000	\$100.00	5	\$576,000	\$11.00	R21	3, 8
N	Green Canyon	NG15-03	123	A	5,760.000000	\$100.00	5	\$576,000	\$11.00	R21	3, 8
N	Green Canyon	NG15-03	125	A	5,760.000000	\$100.00	7	\$576,000	\$11.00	R22	8
N	Green Canyon	NG15-03	126	A	5,760.000000	\$100.00	7	\$576,000	\$11.00	R22	8
N	Green Canyon	NG15-03	133	A	5,760.000000	\$25.00	5	\$144,000	\$11.00	RS21	3, 8

UNITED STATES DEPARTMENT OF THE INTERIOR  
 BUREAU OF OCEAN ENERGY MANAGEMENT  
 GULF OF MEXICO REGION

SALE: 231  
 21-FEB-2014  
 PAGE: 109

Sale Number: 231

*List of Blocks Available for Leasing*

L Map/Official Protraction Diagram (OPD) Name	Map/OPD Number	Block Number	A / P	Available Federal Acreage	Minimum Bid Per Acre	Lease Term	Minimum Bid Per Block	Rent Per Acre	Bid System	Stipulation(s)
N Green Canyon	NG15-03	136	A	5,760.000000	\$25.00	5	\$144,000	\$11.00	RS21	3, 8
N Green Canyon	NG15-03	139	A	5,760.000000	\$100.00	5	\$576,000	\$11.00	R21	8
Y Green Canyon	NG15-03	143	A	5,760.000000	\$100.00	5	\$576,000	\$11.00	R21	8
N Green Canyon	NG15-03	145	A	5,760.000000	\$100.00	5	\$576,000	\$11.00	R21	8
Y Green Canyon	NG15-03	152	A	5,760.000000	\$100.00	5	\$576,000	\$11.00	R21	8
N Green Canyon	NG15-03	156	A	5,760.000000	\$100.00	5	\$576,000	\$11.00	R21	3, 8
N Green Canyon	NG15-03	159	A	5,760.000000	\$100.00	7	\$576,000	\$11.00	R22	3, 8
N Green Canyon	NG15-03	164	A	5,760.000000	\$100.00	7	\$576,000	\$11.00	R22	3, 8
N Green Canyon	NG15-03	165	A	5,760.000000	\$100.00	7	\$576,000	\$11.00	R22	3, 8
N Green Canyon	NG15-03	167	A	5,760.000000	\$100.00	5	\$576,000	\$11.00	R21	3, 8
N Green Canyon	NG15-03	169	A	5,760.000000	\$100.00	7	\$576,000	\$11.00	R22	8
N Green Canyon	NG15-03	170	A	5,760.000000	\$100.00	7	\$576,000	\$11.00	R22	8
N Green Canyon	NG15-03	177	A	5,760.000000	\$100.00	5	\$576,000	\$11.00	R21	3, 8
N Green Canyon	NG15-03	178	A	5,760.000000	\$100.00	5	\$576,000	\$11.00	R21	3, 8
N Green Canyon	NG15-03	179	A	5,760.000000	\$100.00	5	\$576,000	\$11.00	R21	3, 8
N Green Canyon	NG15-03	180	A	5,760.000000	\$100.00	5	\$576,000	\$11.00	R21	8
N Green Canyon	NG15-03	182	A	5,760.000000	\$100.00	5	\$576,000	\$11.00	R21	8
Y Green Canyon	NG15-03	185	A	5,760.000000	\$100.00	7	\$576,000	\$11.00	R22	8
Y Green Canyon	NG15-03	186	A	5,760.000000	\$100.00	7	\$576,000	\$11.00	R22	8
N Green Canyon	NG15-03	189	A	5,760.000000	\$100.00	5	\$576,000	\$11.00	R21	8
N Green Canyon	NG15-03	194	A	5,760.000000	\$100.00	5	\$576,000	\$11.00	R21	8
N Green Canyon	NG15-03	196	A	5,760.000000	\$100.00	5	\$576,000	\$11.00	R21	8
N Green Canyon	NG15-03	197	A	5,760.000000	\$100.00	7	\$576,000	\$11.00	R22	8
N Green Canyon	NG15-03	203	A	5,760.000000	\$100.00	7	\$576,000	\$11.00	R22	3, 8
N Green Canyon	NG15-03	206	A	5,760.000000	\$100.00	7	\$576,000	\$11.00	R22	3, 8
N Green Canyon	NG15-03	207	A	5,760.000000	\$100.00	7	\$576,000	\$11.00	R22	3, 8
N Green Canyon	NG15-03	215	A	5,760.000000	\$100.00	7	\$576,000	\$11.00	R22	8
N Green Canyon	NG15-03	216	A	5,760.000000	\$100.00	7	\$576,000	\$11.00	R22	8
N Green Canyon	NG15-03	217	A	2,911.570000	\$100.00	7	\$291,200	\$11.00	R22	8
N Green Canyon	NG15-03	221	A	5,760.000000	\$100.00	5	\$576,000	\$11.00	R21	3, 8
N Green Canyon	NG15-03	222	A	5,760.000000	\$100.00	5	\$576,000	\$11.00	R21	3, 8

UNITED STATES DEPARTMENT OF THE INTERIOR  
 BUREAU OF OCEAN ENERGY MANAGEMENT  
 GULF OF MEXICO REGION

SALE: 231  
 21-FEB-2014  
 PAGE: 110

Sale Number: 231

*List of Blocks Available for Leasing*

L Map/Official Protraction Diagram (OPD) Name	Map/OPD Number	Block Number	A / P	Available Federal Acreage	Minimum Bid Per Acre	Lease Term	Minimum Bid Per Block	Rent Per Acre	Bid System	Stipulation(s)
N Green Canyon	NG15-03	223	A	5,760.000000	\$100.00	5	\$576,000	\$11.00	R21	3, 8
N Green Canyon	NG15-03	239	A	5,760.000000	\$100.00	5	\$576,000	\$11.00	R21	8
N Green Canyon	NG15-03	241	A	5,760.000000	\$100.00	7	\$576,000	\$11.00	R22	8
N Green Canyon	NG15-03	242	A	5,760.000000	\$100.00	7	\$576,000	\$11.00	R22	3, 8
Y Green Canyon	NG15-03	249	A	5,760.000000	\$100.00	7	\$576,000	\$11.00	R22	3, 8
N Green Canyon	NG15-03	255	A	5,760.000000	\$100.00	7	\$576,000	\$11.00	R22	3, 8
N Green Canyon	NG15-03	265	A	5,760.000000	\$100.00	5	\$576,000	\$11.00	R21	3, 8
N Green Canyon	NG15-03	275	A	5,760.000000	\$100.00	7	\$576,000	\$11.00	R22	8
N Green Canyon	NG15-03	279	A	5,760.000000	\$100.00	7	\$576,000	\$11.00	R22	8
N Green Canyon	NG15-03	280	A	5,760.000000	\$100.00	7	\$576,000	\$11.00	R22	8
N Green Canyon	NG15-03	291	A	5,760.000000	\$100.00	7	\$576,000	\$11.00	R22	3, 8
N Green Canyon	NG15-03	299	A	5,760.000000	\$100.00	7	\$576,000	\$11.00	R22	3, 8
N Green Canyon	NG15-03	303	A	5,760.000000	\$100.00	7	\$576,000	\$11.00	R22	8
N Green Canyon	NG15-03	310	A	5,760.000000	\$100.00	5	\$576,000	\$11.00	R21	8
N Green Canyon	NG15-03	318	A	5,760.000000	\$100.00	7	\$576,000	\$11.00	R22	8
N Green Canyon	NG15-03	323	A	5,760.000000	\$100.00	7	\$576,000	\$11.00	R22	8
N Green Canyon	NG15-03	325	A	5,760.000000	\$100.00	7	\$576,000	\$11.00	R22	8
N Green Canyon	NG15-03	329	A	5,760.000000	\$100.00	7	\$576,000	\$11.00	R22	3, 8
N Green Canyon	NG15-03	330	A	5,760.000000	\$100.00	7	\$576,000	\$11.00	R22	3, 8
N Green Canyon	NG15-03	332	A	5,760.000000	\$100.00	7	\$576,000	\$11.00	R22	3, 8
N Green Canyon	NG15-03	336	A	5,760.000000	\$100.00	7	\$576,000	\$11.00	R22	3, 8
N Green Canyon	NG15-03	337	A	5,760.000000	\$100.00	7	\$576,000	\$11.00	R22	3, 8
N Green Canyon	NG15-03	342	A	5,760.000000	\$100.00	7	\$576,000	\$11.00	R22	3, 8
N Green Canyon	NG15-03	343	A	5,760.000000	\$100.00	7	\$576,000	\$11.00	R22	3, 8
N Green Canyon	NG15-03	345	A	5,760.000000	\$100.00	7	\$576,000	\$11.00	R22	8
N Green Canyon	NG15-03	346	A	5,760.000000	\$100.00	7	\$576,000	\$11.00	R22	8
Y Green Canyon	NG15-03	360	A	5,760.000000	\$100.00	7	\$576,000	\$11.00	R22	8
N Green Canyon	NG15-03	362	A	5,760.000000	\$100.00	7	\$576,000	\$11.00	R22	8
N Green Canyon	NG15-03	367	A	5,760.000000	\$100.00	7	\$576,000	\$11.00	R22	8
Y Green Canyon	NG15-03	372	A	5,760.000000	\$100.00	7	\$576,000	\$11.00	R22	3, 8
Y Green Canyon	NG15-03	373	A	5,760.000000	\$100.00	7	\$576,000	\$11.00	R22	3, 8

UNITED STATES DEPARTMENT OF THE INTERIOR  
 BUREAU OF OCEAN ENERGY MANAGEMENT  
 GULF OF MEXICO REGION  
*List of Blocks Available for Leasing*

SALE: 231  
 21-FEB-2014  
 PAGE: 111

Sale Number: 231

L Map/Official Protraction Diagram (OPD) Name	Map/OPD Number	Block Number	A / P	Available Federal Acreage	Minimum Bid Per Acre	Lease Term	Minimum Bid Per Block	Rent Per Acre	Bid System	Stipulation(s)
N Green Canyon	NG15-03	374	A	5,760.000000	\$100.00	7	\$576,000	\$11.00	R22	3, 8
N Green Canyon	NG15-03	375	A	5,760.000000	\$100.00	7	\$576,000	\$11.00	R22	3, 8
N Green Canyon	NG15-03	378	A	5,760.000000	\$100.00	7	\$576,000	\$11.00	R22	3, 8
N Green Canyon	NG15-03	379	A	5,760.000000	\$100.00	7	\$576,000	\$11.00	R22	3, 8
N Green Canyon	NG15-03	380	A	5,760.000000	\$100.00	7	\$576,000	\$11.00	R22	3, 8
N Green Canyon	NG15-03	381	A	5,760.000000	\$100.00	7	\$576,000	\$11.00	R22	3, 8
N Green Canyon	NG15-03	384	A	5,760.000000	\$100.00	7	\$576,000	\$11.00	R22	3, 8
N Green Canyon	NG15-03	386	A	5,760.000000	\$100.00	7	\$576,000	\$11.00	R22	3, 8
N Green Canyon	NG15-03	388	A	5,760.000000	\$100.00	7	\$576,000	\$11.00	R22	8
N Green Canyon	NG15-03	389	A	5,760.000000	\$100.00	7	\$576,000	\$11.00	R22	8
N Green Canyon	NG15-03	390	A	5,760.000000	\$100.00	7	\$576,000	\$11.00	R22	8
N Green Canyon	NG15-03	397	A	5,760.000000	\$100.00	7	\$576,000	\$11.00	R22	8
N Green Canyon	NG15-03	415	A	5,760.000000	\$100.00	7	\$576,000	\$11.00	R22	8
N Green Canyon	NG15-03	416	A	5,760.000000	\$100.00	7	\$576,000	\$11.00	R22	3, 8
N Green Canyon	NG15-03	424	A	5,760.000000	\$100.00	7	\$576,000	\$11.00	R22	3, 8
N Green Canyon	NG15-03	425	A	5,760.000000	\$100.00	7	\$576,000	\$11.00	R22	3, 8
N Green Canyon	NG15-03	426	A	5,760.000000	\$100.00	7	\$576,000	\$11.00	R22	3, 8
N Green Canyon	NG15-03	427	A	5,760.000000	\$100.00	7	\$576,000	\$11.00	R22	3, 8
N Green Canyon	NG15-03	428	A	5,760.000000	\$100.00	7	\$576,000	\$11.00	R22	3, 8
N Green Canyon	NG15-03	430	A	5,760.000000	\$100.00	7	\$576,000	\$11.00	R22	3, 8
N Green Canyon	NG15-03	434	A	5,760.000000	\$100.00	7	\$576,000	\$11.00	R22	8
Y Green Canyon	NG15-03	437	A	4,312.840000	\$100.00	7	\$431,300	\$11.00	R22	8
N Green Canyon	NG15-03	441	A	5,760.000000	\$100.00	7	\$576,000	\$11.00	R22	8
N Green Canyon	NG15-03	447	A	5,760.000000	\$100.00	7	\$576,000	\$11.00	R22	8
N Green Canyon	NG15-03	460	A	5,760.000000	\$100.00	7	\$576,000	\$11.00	R22	3, 8
N Green Canyon	NG15-03	461	A	5,760.000000	\$100.00	7	\$576,000	\$11.00	R22	3, 8
N Green Canyon	NG15-03	462	A	5,760.000000	\$100.00	7	\$576,000	\$11.00	R22	3, 8
Y Green Canyon	NG15-03	463	A	5,760.000000	\$100.00	7	\$576,000	\$11.00	R22	3, 8
Y Green Canyon	NG15-03	466	A	5,760.000000	\$100.00	7	\$576,000	\$11.00	R22	3, 8
N Green Canyon	NG15-03	467	A	5,760.000000	\$100.00	7	\$576,000	\$11.00	R22	3, 8
N Green Canyon	NG15-03	471	A	5,760.000000	\$100.00	7	\$576,000	\$11.00	R22	3, 8

UNITED STATES DEPARTMENT OF THE INTERIOR  
 BUREAU OF OCEAN ENERGY MANAGEMENT  
 GULF OF MEXICO REGION  
*List of Blocks Available for Leasing*

SALE: 231  
 21-FEB-2014  
 PAGE: 112

Sale Number: 231

L	Map/Official Protraction Diagram (OPD) Name	Map/OPD Number	Block Number	A / P	Available Federal Acreage	Minimum Bid Per Acre	Lease Term	Minimum Bid Per Block	Rent Per Acre	Bid System	Stipulation(s)
Y	Green Canyon	NG15-03	472	A	5,760.000000	\$100.00	7	\$576,000	\$11.00	R22	3, 8
Y	Green Canyon	NG15-03	473	A	5,760.000000	\$100.00	7	\$576,000	\$11.00	R22	3, 8
N	Green Canyon	NG15-03	474	A	5,760.000000	\$100.00	7	\$576,000	\$11.00	R22	3, 8
N	Green Canyon	NG15-03	477	A	5,760.000000	\$100.00	7	\$576,000	\$11.00	R22	8
N	Green Canyon	NG15-03	478	A	5,760.000000	\$100.00	7	\$576,000	\$11.00	R22	8
Y	Green Canyon	NG15-03	481	A	4,591.870000	\$100.00	7	\$459,200	\$11.00	R22	8
N	Green Canyon	NG15-03	504	A	5,760.000000	\$100.00	7	\$576,000	\$11.00	R22	3, 8
N	Green Canyon	NG15-03	505	A	5,760.000000	\$100.00	7	\$576,000	\$11.00	R22	3, 8
Y	Green Canyon	NG15-03	506	A	5,760.000000	\$100.00	7	\$576,000	\$11.00	R22	3, 8
Y	Green Canyon	NG15-03	507	A	5,760.000000	\$100.00	7	\$576,000	\$11.00	R22	3, 8
Y	Green Canyon	NG15-03	508	A	5,760.000000	\$100.00	7	\$576,000	\$11.00	R22	3, 8
N	Green Canyon	NG15-03	509	A	5,760.000000	\$100.00	7	\$576,000	\$11.00	R22	3, 8
Y	Green Canyon	NG15-03	510	A	5,760.000000	\$100.00	7	\$576,000	\$11.00	R22	3, 8
N	Green Canyon	NG15-03	513	A	5,760.000000	\$100.00	7	\$576,000	\$11.00	R22	3, 8
N	Green Canyon	NG15-03	514	A	5,760.000000	\$100.00	7	\$576,000	\$11.00	R22	3, 8
N	Green Canyon	NG15-03	515	A	5,760.000000	\$100.00	7	\$576,000	\$11.00	R22	3, 8
Y	Green Canyon	NG15-03	516	A	5,760.000000	\$100.00	7	\$576,000	\$11.00	R22	3, 8
N	Green Canyon	NG15-03	517	A	5,760.000000	\$100.00	7	\$576,000	\$11.00	R22	3, 8
N	Green Canyon	NG15-03	522	A	5,760.000000	\$100.00	7	\$576,000	\$11.00	R22	8
N	Green Canyon	NG15-03	523	A	5,760.000000	\$100.00	7	\$576,000	\$11.00	R22	8
N	Green Canyon	NG15-03	524	A	5,760.000000	\$100.00	7	\$576,000	\$11.00	R22	8
N	Green Canyon	NG15-03	541	A	5,760.000000	\$100.00	10	\$576,000	\$11.00	R23	8
N	Green Canyon	NG15-03	542	A	5,760.000000	\$100.00	10	\$576,000	\$11.00	R23	8
Y	Green Canyon	NG15-03	544	A	5,760.000000	\$100.00	7	\$576,000	\$11.00	R22	8
N	Green Canyon	NG15-03	545	A	5,760.000000	\$100.00	7	\$576,000	\$11.00	R22	8
N	Green Canyon	NG15-03	548	A	5,760.000000	\$100.00	7	\$576,000	\$11.00	R22	3, 8
N	Green Canyon	NG15-03	549	A	5,760.000000	\$100.00	7	\$576,000	\$11.00	R22	3, 8
N	Green Canyon	NG15-03	553	A	5,760.000000	\$100.00	7	\$576,000	\$11.00	R22	3, 8
N	Green Canyon	NG15-03	554	A	5,760.000000	\$100.00	7	\$576,000	\$11.00	R22	3, 8
N	Green Canyon	NG15-03	555	A	5,760.000000	\$100.00	7	\$576,000	\$11.00	R22	3, 8
N	Green Canyon	NG15-03	557	A	5,760.000000	\$100.00	7	\$576,000	\$11.00	R22	3, 8



UNITED STATES DEPARTMENT OF THE INTERIOR  
 BUREAU OF OCEAN ENERGY MANAGEMENT  
 GULF OF MEXICO REGION  
*List of Blocks Available for Leasing*

SALE: 231  
 21-FEB-2014  
 PAGE: 113

Sale Number: 231

L Map/Official Protraction Diagram (OPD) Name	Map/OPD Number	Block Number	A / P	Available Federal Acreage	Minimum Bid Per Acre	Lease Term	Minimum Bid Per Block	Rent Per Acre	Bid System	Stipulation(s)
N Green Canyon	NG15-03	558	A	5,760.000000	\$100.00	7	\$576,000	\$11.00	R22	3, 8
Y Green Canyon	NG15-03	559	A	5,760.000000	\$100.00	7	\$576,000	\$11.00	R22	3, 8
N Green Canyon	NG15-03	566	A	5,760.000000	\$100.00	7	\$576,000	\$11.00	R22	8
N Green Canyon	NG15-03	567	A	5,760.000000	\$100.00	7	\$576,000	\$11.00	R22	8
N Green Canyon	NG15-03	568	A	5,760.000000	\$100.00	7	\$576,000	\$11.00	R22	8
N Green Canyon	NG15-03	580	A	5,760.000000	\$100.00	7	\$576,000	\$11.00	R22	8
N Green Canyon	NG15-03	589	A	5,760.000000	\$100.00	7	\$576,000	\$11.00	R22	8
Y Green Canyon	NG15-03	593	A	5,760.000000	\$100.00	7	\$576,000	\$11.00	R22	3, 8
N Green Canyon	NG15-03	602	A	5,760.000000	\$100.00	7	\$576,000	\$11.00	R22	3, 8
N Green Canyon	NG15-03	603	A	5,760.000000	\$100.00	7	\$576,000	\$11.00	R22	3, 8
N Green Canyon	NG15-03	604	A	5,760.000000	\$100.00	7	\$576,000	\$11.00	R22	3, 8
N Green Canyon	NG15-03	607	A	5,760.000000	\$100.00	7	\$576,000	\$11.00	R22	3, 8
N Green Canyon	NG15-03	613	A	5,426.510000	\$100.00	7	\$542,700	\$11.00	R22	8
N Green Canyon	NG15-03	637	A	5,760.000000	\$100.00	10	\$576,000	\$11.00	R23	3, 8
N Green Canyon	NG15-03	638	A	5,760.000000	\$100.00	10	\$576,000	\$11.00	R23	3, 8
N Green Canyon	NG15-03	639	A	5,760.000000	\$100.00	7	\$576,000	\$11.00	R22	3, 8
N Green Canyon	NG15-03	649	A	5,760.000000	\$100.00	7	\$576,000	\$11.00	R22	3, 8
N Green Canyon	NG15-03	657	A	5,691.630000	\$100.00	7	\$569,200	\$11.00	R22	8
N Green Canyon	NG15-03	658	A	12.280000	\$100.00	10	\$1,300	\$11.00	R23	8
N Green Canyon	NG15-03	663	A	5,760.000000	\$100.00	7	\$576,000	\$11.00	R22	8
Y Green Canyon	NG15-03	669	A	5,760.000000	\$100.00	7	\$576,000	\$11.00	R22	8
N Green Canyon	NG15-03	682	A	5,760.000000	\$100.00	10	\$576,000	\$11.00	R23	3, 8
N Green Canyon	NG15-03	687	A	5,760.000000	\$100.00	7	\$576,000	\$11.00	R22	3, 8
N Green Canyon	NG15-03	696	A	5,760.000000	\$100.00	7	\$576,000	\$11.00	R22	8
N Green Canyon	NG15-03	701	A	5,760.000000	\$100.00	10	\$576,000	\$11.00	R23	8
N Green Canyon	NG15-03	702	A	220.900000	\$100.00	10	\$22,100	\$11.00	R23	8
N Green Canyon	NG15-03	706	A	5,760.000000	\$100.00	7	\$576,000	\$11.00	R22	8
Y Green Canyon	NG15-03	709	A	5,760.000000	\$100.00	7	\$576,000	\$11.00	R22	8
Y Green Canyon	NG15-03	712	A	5,760.000000	\$100.00	7	\$576,000	\$11.00	R22	8
Y Green Canyon	NG15-03	713	A	5,760.000000	\$100.00	7	\$576,000	\$11.00	R22	8
Y Green Canyon	NG15-03	714	A	5,760.000000	\$100.00	10	\$576,000	\$11.00	R23	8

UNITED STATES DEPARTMENT OF THE INTERIOR  
 BUREAU OF OCEAN ENERGY MANAGEMENT  
 GULF OF MEXICO REGION

SALE: 231  
 21-FEB-2014  
 PAGE: 114

Sale Number: 231

*List of Blocks Available for Leasing*

L Map/Official Protraction Diagram (OPD) Name	Map/OPD Number	Block Number	A / P	Available Federal Acreage	Minimum Bid Per Acre	Lease Term	Minimum Bid Per Block	Rent Per Acre	Bid System	Stipulation(s)
N Green Canyon	NG15-03	715	A	5,760.000000	\$100.00	10	\$576,000	\$11.00	R23	8
Y Green Canyon	NG15-03	725	A	5,760.000000	\$100.00	10	\$576,000	\$11.00	R23	3, 8
N Green Canyon	NG15-03	728	A	5,760.000000	\$100.00	7	\$576,000	\$11.00	R22	3, 8
N Green Canyon	NG15-03	731	A	5,760.000000	\$100.00	7	\$576,000	\$11.00	R22	3, 8
N Green Canyon	NG15-03	732	A	5,760.000000	\$100.00	7	\$576,000	\$11.00	R22	3, 8
N Green Canyon	NG15-03	734	A	5,760.000000	\$100.00	7	\$576,000	\$11.00	R22	3, 8
N Green Canyon	NG15-03	735	A	5,760.000000	\$100.00	7	\$576,000	\$11.00	R22	3, 8
N Green Canyon	NG15-03	736	A	5,760.000000	\$100.00	7	\$576,000	\$11.00	R22	3, 8
N Green Canyon	NG15-03	737	A	5,760.000000	\$100.00	7	\$576,000	\$11.00	R22	3, 8
N Green Canyon	NG15-03	739	A	5,760.000000	\$100.00	7	\$576,000	\$11.00	R22	3, 8
N Green Canyon	NG15-03	740	A	5,760.000000	\$100.00	7	\$576,000	\$11.00	R22	8
N Green Canyon	NG15-03	741	A	5,760.000000	\$100.00	10	\$576,000	\$11.00	R23	8
N Green Canyon	NG15-03	745	A	5,760.000000	\$100.00	10	\$576,000	\$11.00	R23	8
N Green Canyon	NG15-03	746	A	497.480000	\$100.00	10	\$49,800	\$11.00	R23	8
N Green Canyon	NG15-03	750	A	5,760.000000	\$100.00	7	\$576,000	\$11.00	R22	8
N Green Canyon	NG15-03	756	A	5,760.000000	\$100.00	10	\$576,000	\$11.00	R23	8
N Green Canyon	NG15-03	757	A	5,760.000000	\$100.00	10	\$576,000	\$11.00	R23	8
N Green Canyon	NG15-03	758	A	5,760.000000	\$100.00	10	\$576,000	\$11.00	R23	8
N Green Canyon	NG15-03	759	A	5,760.000000	\$100.00	10	\$576,000	\$11.00	R23	8
N Green Canyon	NG15-03	766	A	5,760.000000	\$100.00	10	\$576,000	\$11.00	R23	3, 8
Y Green Canyon	NG15-03	767	A	5,760.000000	\$100.00	10	\$576,000	\$11.00	R23	3, 8
Y Green Canyon	NG15-03	769	A	5,760.000000	\$100.00	10	\$576,000	\$11.00	R23	3, 8
N Green Canyon	NG15-03	772	A	5,760.000000	\$100.00	7	\$576,000	\$11.00	R22	3, 8
N Green Canyon	NG15-03	776	A	5,760.000000	\$100.00	7	\$576,000	\$11.00	R22	3, 8
N Green Canyon	NG15-03	779	A	5,760.000000	\$100.00	7	\$576,000	\$11.00	R22	3, 8
N Green Canyon	NG15-03	783	A	5,760.000000	\$100.00	10	\$576,000	\$11.00	R23	3, 8
N Green Canyon	NG15-03	784	A	5,760.000000	\$100.00	10	\$576,000	\$11.00	R23	8
N Green Canyon	NG15-03	785	A	5,760.000000	\$100.00	10	\$576,000	\$11.00	R23	8
N Green Canyon	NG15-03	786	A	5,760.000000	\$100.00	10	\$576,000	\$11.00	R23	8, 9
N Green Canyon	NG15-03	787	A	5,760.000000	\$100.00	10	\$576,000	\$11.00	R23	8, 9
N Green Canyon	NG15-03	788	A	5,760.000000	\$100.00	10	\$576,000	\$11.00	R23	8, 9

UNITED STATES DEPARTMENT OF THE INTERIOR  
 BUREAU OF OCEAN ENERGY MANAGEMENT  
 GULF OF MEXICO REGION  
*List of Blocks Available for Leasing*

SALE: 231  
 21-FEB-2014  
 PAGE: 115

Sale Number: 231

L Map/Official Protraction Diagram (OPD) Name	Map/OPD Number	Block Number	A / P	Available Federal Acreage	Minimum Bid Per Acre	Lease Term	Minimum Bid Per Block	Rent Per Acre	Bid System	Stipulation(s)
N Green Canyon	NG15-03	789	A	5,760.000000	\$100.00	10	\$576,000	\$11.00	R23	8
N Green Canyon	NG15-03	790	A	773.650000	\$100.00	10	\$77,400	\$11.00	R23	8
N Green Canyon	NG15-03	803	A	5,760.000000	\$100.00	10	\$576,000	\$11.00	R23	8
N Green Canyon	NG15-03	808	A	5,760.000000	\$100.00	10	\$576,000	\$11.00	R23	8
N Green Canyon	NG15-03	809	A	5,760.000000	\$100.00	10	\$576,000	\$11.00	R23	3, 8
N Green Canyon	NG15-03	810	A	5,760.000000	\$100.00	10	\$576,000	\$11.00	R23	3, 8
N Green Canyon	NG15-03	811	A	5,760.000000	\$100.00	10	\$576,000	\$11.00	R23	3, 8
Y Green Canyon	NG15-03	816	A	5,760.000000	\$100.00	10	\$576,000	\$11.00	R23	3, 8
N Green Canyon	NG15-03	820	A	5,760.000000	\$100.00	7	\$576,000	\$11.00	R22	3, 8
N Green Canyon	NG15-03	827	A	5,760.000000	\$100.00	10	\$576,000	\$11.00	R23	3, 8
N Green Canyon	NG15-03	830	A	5,760.000000	\$100.00	10	\$576,000	\$11.00	R23	8
N Green Canyon	NG15-03	831	A	5,760.000000	\$100.00	10	\$576,000	\$11.00	R23	8
N Green Canyon	NG15-03	832	A	5,760.000000	\$100.00	10	\$576,000	\$11.00	R23	8
N Green Canyon	NG15-03	833	A	5,760.000000	\$100.00	10	\$576,000	\$11.00	R23	8
N Green Canyon	NG15-03	834	A	1,049.410000	\$100.00	10	\$105,000	\$11.00	R23	8
Y Green Canyon	NG15-03	844	A	5,760.000000	\$100.00	10	\$576,000	\$11.00	R23	8
Y Green Canyon	NG15-03	845	A	5,760.000000	\$100.00	10	\$576,000	\$11.00	R23	8
N Green Canyon	NG15-03	847	A	5,760.000000	\$100.00	10	\$576,000	\$11.00	R23	8
N Green Canyon	NG15-03	848	A	5,760.000000	\$100.00	10	\$576,000	\$11.00	R23	8
N Green Canyon	NG15-03	853	A	5,760.000000	\$100.00	10	\$576,000	\$11.00	R23	3, 8
Y Green Canyon	NG15-03	854	A	5,760.000000	\$100.00	10	\$576,000	\$11.00	R23	3, 8
Y Green Canyon	NG15-03	855	A	5,760.000000	\$100.00	10	\$576,000	\$11.00	R23	3, 8
N Green Canyon	NG15-03	856	A	5,760.000000	\$100.00	10	\$576,000	\$11.00	R23	3, 8
N Green Canyon	NG15-03	857	A	5,760.000000	\$100.00	10	\$576,000	\$11.00	R23	3, 8
N Green Canyon	NG15-03	862	A	5,760.000000	\$100.00	10	\$576,000	\$11.00	R23	3, 8
N Green Canyon	NG15-03	874	A	5,760.000000	\$100.00	10	\$576,000	\$11.00	R23	8
N Green Canyon	NG15-03	875	A	5,760.000000	\$100.00	10	\$576,000	\$11.00	R23	8
N Green Canyon	NG15-03	876	A	5,760.000000	\$100.00	10	\$576,000	\$11.00	R23	8
N Green Canyon	NG15-03	877	A	5,760.000000	\$100.00	10	\$576,000	\$11.00	R23	8
N Green Canyon	NG15-03	878	A	1,324.760000	\$100.00	10	\$132,500	\$11.00	R23	8
N Green Canyon	NG15-03	890	A	5,760.000000	\$100.00	10	\$576,000	\$11.00	R23	8

UNITED STATES DEPARTMENT OF THE INTERIOR  
 BUREAU OF OCEAN ENERGY MANAGEMENT  
 GULF OF MEXICO REGION

SALE: 231  
 21-FEB-2014  
 PAGE: 116

Sale Number: 231

*List of Blocks Available for Leasing*

L	Map/Official Protraction Diagram (OPD) Name	Map/OPD Number	Block Number	A / P	Available Federal Acreage	Minimum Bid Per Acre	Lease Term	Minimum Bid Per Block	Rent Per Acre	Bid System	Stipulation(s)
N	Green Canyon	NG15-03	891	A	5,760.000000	\$100.00	10	\$576,000	\$11.00	R23	8
N	Green Canyon	NG15-03	892	A	5,760.000000	\$100.00	10	\$576,000	\$11.00	R23	8
N	Green Canyon	NG15-03	898	A	5,760.000000	\$100.00	10	\$576,000	\$11.00	R23	3, 8
N	Green Canyon	NG15-03	899	A	5,760.000000	\$100.00	10	\$576,000	\$11.00	R23	3, 8
N	Green Canyon	NG15-03	900	A	5,760.000000	\$100.00	10	\$576,000	\$11.00	R23	3, 8
N	Green Canyon	NG15-03	905	A	5,760.000000	\$100.00	10	\$576,000	\$11.00	R23	3, 8
N	Green Canyon	NG15-03	907	A	5,760.000000	\$100.00	10	\$576,000	\$11.00	R23	3, 8
N	Green Canyon	NG15-03	908	A	5,760.000000	\$100.00	10	\$576,000	\$11.00	R23	3, 8
N	Green Canyon	NG15-03	909	A	5,760.000000	\$100.00	10	\$576,000	\$11.00	R23	3, 8
N	Green Canyon	NG15-03	910	A	5,760.000000	\$100.00	10	\$576,000	\$11.00	R23	3, 8
N	Green Canyon	NG15-03	911	A	5,760.000000	\$100.00	10	\$576,000	\$11.00	R23	3, 8
N	Green Canyon	NG15-03	912	A	5,760.000000	\$100.00	10	\$576,000	\$11.00	R23	3, 8
N	Green Canyon	NG15-03	913	A	5,760.000000	\$100.00	10	\$576,000	\$11.00	R23	3, 8
Y	Green Canyon	NG15-03	915	A	5,760.000000	\$100.00	10	\$576,000	\$11.00	R23	3, 8
N	Green Canyon	NG15-03	916	A	5,760.000000	\$100.00	10	\$576,000	\$11.00	R23	8
N	Green Canyon	NG15-03	917	A	5,760.000000	\$100.00	10	\$576,000	\$11.00	R23	8
N	Green Canyon	NG15-03	918	A	5,760.000000	\$100.00	10	\$576,000	\$11.00	R23	8
N	Green Canyon	NG15-03	919	A	5,760.000000	\$100.00	10	\$576,000	\$11.00	R23	8
N	Green Canyon	NG15-03	920	A	5,760.000000	\$100.00	10	\$576,000	\$11.00	R23	8
N	Green Canyon	NG15-03	921	A	5,760.000000	\$100.00	10	\$576,000	\$11.00	R23	8
N	Green Canyon	NG15-03	922	A	1,599.700000	\$100.00	10	\$160,000	\$11.00	R23	8
N	Green Canyon	NG15-03	933	A	5,760.000000	\$100.00	10	\$576,000	\$11.00	R23	8
N	Green Canyon	NG15-03	937	A	5,760.000000	\$100.00	10	\$576,000	\$11.00	R23	8
N	Green Canyon	NG15-03	942	A	5,760.000000	\$100.00	10	\$576,000	\$11.00	R23	3, 8
N	Green Canyon	NG15-03	949	A	5,760.000000	\$100.00	10	\$576,000	\$11.00	R23	3, 8
N	Green Canyon	NG15-03	955	A	5,760.000000	\$100.00	10	\$576,000	\$11.00	R23	3, 8
N	Green Canyon	NG15-03	956	A	5,760.000000	\$100.00	10	\$576,000	\$11.00	R23	3, 8
N	Green Canyon	NG15-03	959	A	5,760.000000	\$100.00	10	\$576,000	\$11.00	R23	3, 8
N	Green Canyon	NG15-03	960	A	5,760.000000	\$100.00	10	\$576,000	\$11.00	R23	8
N	Green Canyon	NG15-03	961	A	5,760.000000	\$100.00	10	\$576,000	\$11.00	R23	8
N	Green Canyon	NG15-03	962	A	5,760.000000	\$100.00	10	\$576,000	\$11.00	R23	8

UNITED STATES DEPARTMENT OF THE INTERIOR  
 BUREAU OF OCEAN ENERGY MANAGEMENT  
 GULF OF MEXICO REGION

SALE: 231  
 21-FEB-2014  
 PAGE: 117

Sale Number: 231

*List of Blocks Available for Leasing*

L	Map/Official Protraction Diagram (OPD) Name	Map/OPD Number	Block Number	A / P	Available Federal Acreage	Minimum Bid Per Acre	Lease Term	Minimum Bid Per Block	Rent Per Acre	Bid System	Stipulation(s)
N	Green Canyon	NG15-03	963	A	5,760.000000	\$100.00	10	\$576,000	\$11.00	R23	8
N	Green Canyon	NG15-03	964	A	5,760.000000	\$100.00	10	\$576,000	\$11.00	R23	8
N	Green Canyon	NG15-03	965	A	5,760.000000	\$100.00	10	\$576,000	\$11.00	R23	8
N	Green Canyon	NG15-03	966	A	1,874.240000	\$100.00	10	\$187,500	\$11.00	R23	8
N	Green Canyon	NG15-03	974	A	5,760.000000	\$100.00	10	\$576,000	\$11.00	R23	8
N	Green Canyon	NG15-03	977	A	5,760.000000	\$100.00	10	\$576,000	\$11.00	R23	8
N	Green Canyon	NG15-03	980	A	5,760.000000	\$100.00	10	\$576,000	\$11.00	R23	8
N	Green Canyon	NG15-03	981	A	5,760.000000	\$100.00	10	\$576,000	\$11.00	R23	8
N	Green Canyon	NG15-03	983	A	5,760.000000	\$100.00	10	\$576,000	\$11.00	R23	8
Y	Green Canyon	NG15-03	988	A	5,760.000000	\$100.00	10	\$576,000	\$11.00	R23	3, 8
N	Green Canyon	NG15-03	994	A	5,760.000000	\$100.00	10	\$576,000	\$11.00	R23	3, 8
N	Green Canyon	NG15-03	999	A	5,760.000000	\$100.00	10	\$576,000	\$11.00	R23	8
N	Green Canyon	NG15-03	1000	A	5,760.000000	\$100.00	10	\$576,000	\$11.00	R23	8
N	Green Canyon	NG15-03	1001	A	5,760.000000	\$100.00	10	\$576,000	\$11.00	R23	8
Y	Green Canyon	NG15-03	1002	A	5,760.000000	\$100.00	10	\$576,000	\$11.00	R23	8
N	Green Canyon	NG15-03	1003	A	5,760.000000	\$100.00	10	\$576,000	\$11.00	R23	8
N	Green Canyon	NG15-03	1004	A	5,760.000000	\$100.00	10	\$576,000	\$11.00	R23	8
N	Green Canyon	NG15-03	1005	A	5,760.000000	\$100.00	10	\$576,000	\$11.00	R23	8
N	Green Canyon	NG15-03	1006	A	5,760.000000	\$100.00	10	\$576,000	\$11.00	R23	8
N	Green Canyon	NG15-03	1007	A	5,760.000000	\$100.00	10	\$576,000	\$11.00	R23	8
N	Green Canyon	NG15-03	1008	A	5,760.000000	\$100.00	10	\$576,000	\$11.00	R23	8
N	Green Canyon	NG15-03	1010	A	2,148.360000	\$100.00	10	\$214,900	\$11.00	R23	8
N	Atwater Valley	NG16-01	1	A	5,760.000000	\$100.00	7	\$576,000	\$11.00	R22	8
N	Atwater Valley	NG16-01	2	A	5,760.000000	\$100.00	7	\$576,000	\$11.00	R22	8
N	Atwater Valley	NG16-01	7	A	5,760.000000	\$100.00	7	\$576,000	\$11.00	R22	8
N	Atwater Valley	NG16-01	10	A	5,760.000000	\$100.00	7	\$576,000	\$11.00	R22	8
N	Atwater Valley	NG16-01	11	A	5,760.000000	\$100.00	7	\$576,000	\$11.00	R22	8
Y	Atwater Valley	NG16-01	12	A	5,760.000000	\$100.00	7	\$576,000	\$11.00	R22	8
Y	Atwater Valley	NG16-01	16	A	5,760.000000	\$100.00	7	\$576,000	\$11.00	R22	8
N	Atwater Valley	NG16-01	17	A	5,760.000000	\$100.00	7	\$576,000	\$11.00	R22	8
Y	Atwater Valley	NG16-01	20	A	5,760.000000	\$100.00	7	\$576,000	\$11.00	R22	8

UNITED STATES DEPARTMENT OF THE INTERIOR  
 BUREAU OF OCEAN ENERGY MANAGEMENT  
 GULF OF MEXICO REGION  
*List of Blocks Available for Leasing*

SALE: 231  
 21-FEB-2014  
 PAGE: 118

Sale Number: 231

L Map/Official Protraction Diagram (OPD) Name	Map/OPD Number	Block Number	A / P	Available Federal Acreage	Minimum Bid Per Acre	Lease Term	Minimum Bid Per Block	Rent Per Acre	Bid System	Stipulation(s)
Y Atwater Valley	NG16-01	21	A	5,760.000000	\$100.00	7	\$576,000	\$11.00	R22	8
Y Atwater Valley	NG16-01	22	A	5,760.000000	\$100.00	7	\$576,000	\$11.00	R22	8
Y Atwater Valley	NG16-01	24	A	5,760.000000	\$100.00	10	\$576,000	\$11.00	R23	8
Y Atwater Valley	NG16-01	25	A	5,760.000000	\$100.00	10	\$576,000	\$11.00	R23	8
Y Atwater Valley	NG16-01	26	A	5,760.000000	\$100.00	10	\$576,000	\$11.00	R23	8
N Atwater Valley	NG16-01	27	A	5,760.000000	\$100.00	10	\$576,000	\$11.00	R23	8
N Atwater Valley	NG16-01	32	A	5,760.000000	\$100.00	10	\$576,000	\$11.00	R23	8
N Atwater Valley	NG16-01	33	A	5,760.000000	\$100.00	10	\$576,000	\$11.00	R23	8
N Atwater Valley	NG16-01	34	A	5,760.000000	\$100.00	10	\$576,000	\$11.00	R23	8
N Atwater Valley	NG16-01	35	A	5,760.000000	\$100.00	10	\$576,000	\$11.00	R23	8
N Atwater Valley	NG16-01	37	A	5,760.000000	\$100.00	10	\$576,000	\$11.00	R23	8
N Atwater Valley	NG16-01	38	A	5,760.000000	\$100.00	10	\$576,000	\$11.00	R23	8
N Atwater Valley	NG16-01	39	A	5,760.000000	\$100.00	10	\$576,000	\$11.00	R23	3, 8
N Atwater Valley	NG16-01	40	A	5,760.000000	\$100.00	10	\$576,000	\$11.00	R23	3, 8
N Atwater Valley	NG16-01	41	A	5,760.000000	\$100.00	10	\$576,000	\$11.00	R23	3, 8
N Atwater Valley	NG16-01	49	A	5,760.000000	\$100.00	7	\$576,000	\$11.00	R22	8
N Atwater Valley	NG16-01	51	A	5,760.000000	\$100.00	7	\$576,000	\$11.00	R22	8
N Atwater Valley	NG16-01	52	A	5,760.000000	\$100.00	7	\$576,000	\$11.00	R22	8
N Atwater Valley	NG16-01	53	A	5,760.000000	\$100.00	7	\$576,000	\$11.00	R22	8
N Atwater Valley	NG16-01	56	A	5,760.000000	\$100.00	7	\$576,000	\$11.00	R22	8
N Atwater Valley	NG16-01	57	A	5,760.000000	\$100.00	7	\$576,000	\$11.00	R22	8
N Atwater Valley	NG16-01	58	A	5,760.000000	\$100.00	7	\$576,000	\$11.00	R22	8
N Atwater Valley	NG16-01	61	A	5,760.000000	\$100.00	7	\$576,000	\$11.00	R22	8
Y Atwater Valley	NG16-01	65	A	5,760.000000	\$100.00	7	\$576,000	\$11.00	R22	8
N Atwater Valley	NG16-01	66	A	5,760.000000	\$100.00	7	\$576,000	\$11.00	R22	8
N Atwater Valley	NG16-01	67	A	5,760.000000	\$100.00	10	\$576,000	\$11.00	R23	8
Y Atwater Valley	NG16-01	68	A	5,760.000000	\$100.00	10	\$576,000	\$11.00	R23	8
N Atwater Valley	NG16-01	69	A	5,760.000000	\$100.00	10	\$576,000	\$11.00	R23	8
Y Atwater Valley	NG16-01	70	A	5,760.000000	\$100.00	10	\$576,000	\$11.00	R23	8
N Atwater Valley	NG16-01	71	A	5,760.000000	\$100.00	10	\$576,000	\$11.00	R23	8
N Atwater Valley	NG16-01	77	A	5,760.000000	\$100.00	10	\$576,000	\$11.00	R23	8



UNITED STATES DEPARTMENT OF THE INTERIOR  
 BUREAU OF OCEAN ENERGY MANAGEMENT  
 GULF OF MEXICO REGION

SALE: 231  
 21-FEB-2014  
 PAGE: 119

Sale Number: 231

*List of Blocks Available for Leasing*

L Map/Official Protraction Diagram (OPD) Name	Map/OPD Number	Block Number	A / P	Available Federal Acreage	Minimum Bid Per Acre	Lease Term	Minimum Bid Per Block	Rent Per Acre	Bid System	Stipulation(s)
N Atwater Valley	NG16-01	78	A	5,760.000000	\$100.00	10	\$576,000	\$11.00	R23	8
N Atwater Valley	NG16-01	79	A	5,760.000000	\$100.00	10	\$576,000	\$11.00	R23	8
N Atwater Valley	NG16-01	80	A	5,760.000000	\$100.00	10	\$576,000	\$11.00	R23	8
N Atwater Valley	NG16-01	81	A	5,760.000000	\$100.00	10	\$576,000	\$11.00	R23	8
N Atwater Valley	NG16-01	82	A	5,760.000000	\$100.00	10	\$576,000	\$11.00	R23	8
N Atwater Valley	NG16-01	83	A	5,760.000000	\$100.00	10	\$576,000	\$11.00	R23	3, 8
N Atwater Valley	NG16-01	84	A	5,760.000000	\$100.00	10	\$576,000	\$11.00	R23	3, 8
N Atwater Valley	NG16-01	85	A	5,760.000000	\$100.00	10	\$576,000	\$11.00	R23	3, 8
N Atwater Valley	NG16-01	90	A	5,760.000000	\$100.00	7	\$576,000	\$11.00	R22	8
N Atwater Valley	NG16-01	91	A	5,760.000000	\$100.00	7	\$576,000	\$11.00	R22	8
N Atwater Valley	NG16-01	92	A	5,760.000000	\$100.00	7	\$576,000	\$11.00	R22	8
N Atwater Valley	NG16-01	93	A	5,760.000000	\$100.00	7	\$576,000	\$11.00	R22	8
N Atwater Valley	NG16-01	94	A	5,760.000000	\$100.00	7	\$576,000	\$11.00	R22	8
N Atwater Valley	NG16-01	95	A	5,760.000000	\$100.00	7	\$576,000	\$11.00	R22	8
N Atwater Valley	NG16-01	97	A	5,760.000000	\$100.00	7	\$576,000	\$11.00	R22	8
N Atwater Valley	NG16-01	98	A	5,760.000000	\$100.00	7	\$576,000	\$11.00	R22	8
N Atwater Valley	NG16-01	99	A	5,760.000000	\$100.00	7	\$576,000	\$11.00	R22	8
N Atwater Valley	NG16-01	101	A	5,760.000000	\$100.00	7	\$576,000	\$11.00	R22	8
N Atwater Valley	NG16-01	103	A	5,760.000000	\$100.00	7	\$576,000	\$11.00	R22	8
N Atwater Valley	NG16-01	104	A	5,760.000000	\$100.00	7	\$576,000	\$11.00	R22	8
N Atwater Valley	NG16-01	105	A	5,760.000000	\$100.00	7	\$576,000	\$11.00	R22	8
N Atwater Valley	NG16-01	106	A	5,760.000000	\$100.00	7	\$576,000	\$11.00	R22	8
N Atwater Valley	NG16-01	107	A	5,760.000000	\$100.00	7	\$576,000	\$11.00	R22	8
N Atwater Valley	NG16-01	109	A	5,760.000000	\$100.00	7	\$576,000	\$11.00	R22	8
N Atwater Valley	NG16-01	110	A	5,760.000000	\$100.00	7	\$576,000	\$11.00	R22	8
N Atwater Valley	NG16-01	112	A	5,760.000000	\$100.00	10	\$576,000	\$11.00	R23	8
Y Atwater Valley	NG16-01	113	A	5,760.000000	\$100.00	10	\$576,000	\$11.00	R23	8
Y Atwater Valley	NG16-01	114	A	5,760.000000	\$100.00	10	\$576,000	\$11.00	R23	8
N Atwater Valley	NG16-01	115	A	5,760.000000	\$100.00	10	\$576,000	\$11.00	R23	8
N Atwater Valley	NG16-01	118	A	5,760.000000	\$100.00	10	\$576,000	\$11.00	R23	8
Y Atwater Valley	NG16-01	119	A	5,760.000000	\$100.00	10	\$576,000	\$11.00	R23	8

UNITED STATES DEPARTMENT OF THE INTERIOR  
 BUREAU OF OCEAN ENERGY MANAGEMENT  
 GULF OF MEXICO REGION  
*List of Blocks Available for Leasing*

SALE: 231  
 21-FEB-2014  
 PAGE: 120

Sale Number: 231

L Map/Official Protraction Diagram (OPD) Name	Map/OPD Number	Block Number	A / P	Available Federal Acreage	Minimum Bid Per Acre	Lease Term	Minimum Bid Per Block	Rent Per Acre	Bid System	Stipulation(s)
N Atwater Valley	NG16-01	121	A	5,760.000000	\$100.00	10	\$576,000	\$11.00	R23	8
N Atwater Valley	NG16-01	122	A	5,760.000000	\$100.00	10	\$576,000	\$11.00	R23	8
N Atwater Valley	NG16-01	123	A	5,760.000000	\$100.00	10	\$576,000	\$11.00	R23	8
N Atwater Valley	NG16-01	124	A	5,760.000000	\$100.00	10	\$576,000	\$11.00	R23	8
N Atwater Valley	NG16-01	125	A	5,760.000000	\$100.00	10	\$576,000	\$11.00	R23	8
N Atwater Valley	NG16-01	126	A	5,760.000000	\$100.00	10	\$576,000	\$11.00	R23	8
N Atwater Valley	NG16-01	127	A	5,760.000000	\$100.00	10	\$576,000	\$11.00	R23	3, 8
N Atwater Valley	NG16-01	128	A	5,760.000000	\$100.00	10	\$576,000	\$11.00	R23	3, 8
N Atwater Valley	NG16-01	129	A	5,760.000000	\$100.00	10	\$576,000	\$11.00	R23	3, 8
N Atwater Valley	NG16-01	135	A	5,760.000000	\$100.00	7	\$576,000	\$11.00	R22	8
N Atwater Valley	NG16-01	136	A	5,760.000000	\$100.00	7	\$576,000	\$11.00	R22	8
N Atwater Valley	NG16-01	138	A	5,760.000000	\$100.00	7	\$576,000	\$11.00	R22	8
N Atwater Valley	NG16-01	139	A	5,760.000000	\$100.00	7	\$576,000	\$11.00	R22	8
N Atwater Valley	NG16-01	140	A	5,760.000000	\$100.00	7	\$576,000	\$11.00	R22	8
Y Atwater Valley	NG16-01	141	A	5,760.000000	\$100.00	7	\$576,000	\$11.00	R22	8
N Atwater Valley	NG16-01	145	A	5,760.000000	\$100.00	7	\$576,000	\$11.00	R22	8
N Atwater Valley	NG16-01	146	A	5,760.000000	\$100.00	7	\$576,000	\$11.00	R22	8
N Atwater Valley	NG16-01	147	A	5,760.000000	\$100.00	7	\$576,000	\$11.00	R22	8
Y Atwater Valley	NG16-01	150	A	5,760.000000	\$100.00	7	\$576,000	\$11.00	R22	8
Y Atwater Valley	NG16-01	157	A	5,760.000000	\$100.00	10	\$576,000	\$11.00	R23	8
N Atwater Valley	NG16-01	162	A	5,760.000000	\$100.00	10	\$576,000	\$11.00	R23	8
Y Atwater Valley	NG16-01	163	A	5,760.000000	\$100.00	10	\$576,000	\$11.00	R23	8
Y Atwater Valley	NG16-01	164	A	5,760.000000	\$100.00	10	\$576,000	\$11.00	R23	8
N Atwater Valley	NG16-01	165	A	5,760.000000	\$100.00	10	\$576,000	\$11.00	R23	8
N Atwater Valley	NG16-01	166	A	5,760.000000	\$100.00	10	\$576,000	\$11.00	R23	8
N Atwater Valley	NG16-01	167	A	5,760.000000	\$100.00	10	\$576,000	\$11.00	R23	8
N Atwater Valley	NG16-01	170	A	5,760.000000	\$100.00	10	\$576,000	\$11.00	R23	8
N Atwater Valley	NG16-01	171	A	5,760.000000	\$100.00	10	\$576,000	\$11.00	R23	3, 8
N Atwater Valley	NG16-01	173	A	5,760.000000	\$100.00	10	\$576,000	\$11.00	R23	3, 8
N Atwater Valley	NG16-01	180	A	5,760.000000	\$100.00	7	\$576,000	\$11.00	R22	8
N Atwater Valley	NG16-01	182	A	5,760.000000	\$100.00	7	\$576,000	\$11.00	R22	8

UNITED STATES DEPARTMENT OF THE INTERIOR  
 BUREAU OF OCEAN ENERGY MANAGEMENT  
 GULF OF MEXICO REGION  
*List of Blocks Available for Leasing*

SALE: 231  
 21-FEB-2014  
 PAGE: 121

Sale Number: 231

L Map/Official Protraction Diagram (OPD) Name	Map/OPD Number	Block Number	A / P	Available Federal Acreage	Minimum Bid Per Acre	Lease Term	Minimum Bid Per Block	Rent Per Acre	Bid System	Stipulation(s)
N Atwater Valley	NG16-01	183	A	5,760.000000	\$100.00	7	\$576,000	\$11.00	R22	8
N Atwater Valley	NG16-01	184	A	5,760.000000	\$100.00	7	\$576,000	\$11.00	R22	8
N Atwater Valley	NG16-01	189	A	5,760.000000	\$100.00	7	\$576,000	\$11.00	R22	8
N Atwater Valley	NG16-01	190	A	5,760.000000	\$100.00	7	\$576,000	\$11.00	R22	8
Y Atwater Valley	NG16-01	195	A	5,760.000000	\$100.00	7	\$576,000	\$11.00	R22	8
N Atwater Valley	NG16-01	196	A	5,760.000000	\$100.00	10	\$576,000	\$11.00	R23	8
Y Atwater Valley	NG16-01	197	A	5,760.000000	\$100.00	7	\$576,000	\$11.00	R22	8
Y Atwater Valley	NG16-01	198	A	5,760.000000	\$100.00	7	\$576,000	\$11.00	R22	8
N Atwater Valley	NG16-01	200	A	5,760.000000	\$100.00	10	\$576,000	\$11.00	R23	8
N Atwater Valley	NG16-01	201	A	5,760.000000	\$100.00	10	\$576,000	\$11.00	R23	8
N Atwater Valley	NG16-01	204	A	5,760.000000	\$100.00	10	\$576,000	\$11.00	R23	8
N Atwater Valley	NG16-01	205	A	5,760.000000	\$100.00	10	\$576,000	\$11.00	R23	8
N Atwater Valley	NG16-01	206	A	5,760.000000	\$100.00	10	\$576,000	\$11.00	R23	8
N Atwater Valley	NG16-01	207	A	5,760.000000	\$100.00	10	\$576,000	\$11.00	R23	8
N Atwater Valley	NG16-01	208	A	5,760.000000	\$100.00	10	\$576,000	\$11.00	R23	8
N Atwater Valley	NG16-01	209	A	5,760.000000	\$100.00	10	\$576,000	\$11.00	R23	8
N Atwater Valley	NG16-01	210	A	5,760.000000	\$100.00	10	\$576,000	\$11.00	R23	8
N Atwater Valley	NG16-01	211	A	5,760.000000	\$100.00	10	\$576,000	\$11.00	R23	8
N Atwater Valley	NG16-01	212	A	5,760.000000	\$100.00	10	\$576,000	\$11.00	R23	8
N Atwater Valley	NG16-01	213	A	5,760.000000	\$100.00	10	\$576,000	\$11.00	R23	8
N Atwater Valley	NG16-01	214	A	5,760.000000	\$100.00	10	\$576,000	\$11.00	R23	8
N Atwater Valley	NG16-01	215	A	5,760.000000	\$100.00	10	\$576,000	\$11.00	R23	3, 8
N Atwater Valley	NG16-01	216	A	5,760.000000	\$100.00	10	\$576,000	\$11.00	R23	3, 8
N Atwater Valley	NG16-01	217	A	5,760.000000	\$100.00	10	\$576,000	\$11.00	R23	3, 8
N Atwater Valley	NG16-01	224	A	5,760.000000	\$100.00	7	\$576,000	\$11.00	R22	8
N Atwater Valley	NG16-01	225	A	5,760.000000	\$100.00	7	\$576,000	\$11.00	R22	8
N Atwater Valley	NG16-01	226	A	5,760.000000	\$100.00	7	\$576,000	\$11.00	R22	8
N Atwater Valley	NG16-01	231	A	5,760.000000	\$100.00	7	\$576,000	\$11.00	R22	8
N Atwater Valley	NG16-01	232	A	5,760.000000	\$100.00	7	\$576,000	\$11.00	R22	8
N Atwater Valley	NG16-01	234	A	5,760.000000	\$100.00	7	\$576,000	\$11.00	R22	8
N Atwater Valley	NG16-01	235	A	5,760.000000	\$100.00	7	\$576,000	\$11.00	R22	8

UNITED STATES DEPARTMENT OF THE INTERIOR  
 BUREAU OF OCEAN ENERGY MANAGEMENT  
 GULF OF MEXICO REGION

SALE: 231  
 21-FEB-2014  
 PAGE: 122

Sale Number: 231

*List of Blocks Available for Leasing*

L Map/Official Protraction Diagram (OPD) Name	Map/OPD Number	Block Number	A / P	Available Federal Acreage	Minimum Bid Per Acre	Lease Term	Minimum Bid Per Block	Rent Per Acre	Bid System	Stipulation(s)
N Atwater Valley	NG16-01	237	A	5,760.000000	\$100.00	7	\$576,000	\$11.00	R22	8
N Atwater Valley	NG16-01	238	A	5,760.000000	\$100.00	7	\$576,000	\$11.00	R22	8
N Atwater Valley	NG16-01	239	A	5,760.000000	\$100.00	10	\$576,000	\$11.00	R23	8
N Atwater Valley	NG16-01	240	A	5,760.000000	\$100.00	10	\$576,000	\$11.00	R23	8
N Atwater Valley	NG16-01	241	A	5,760.000000	\$100.00	10	\$576,000	\$11.00	R23	8
N Atwater Valley	NG16-01	245	A	5,760.000000	\$100.00	10	\$576,000	\$11.00	R23	8
N Atwater Valley	NG16-01	246	A	5,760.000000	\$100.00	10	\$576,000	\$11.00	R23	8
N Atwater Valley	NG16-01	247	A	5,760.000000	\$100.00	10	\$576,000	\$11.00	R23	8
N Atwater Valley	NG16-01	248	A	5,760.000000	\$100.00	10	\$576,000	\$11.00	R23	8
N Atwater Valley	NG16-01	249	A	5,760.000000	\$100.00	10	\$576,000	\$11.00	R23	8
N Atwater Valley	NG16-01	250	A	5,760.000000	\$100.00	10	\$576,000	\$11.00	R23	8
N Atwater Valley	NG16-01	251	A	5,760.000000	\$100.00	10	\$576,000	\$11.00	R23	8
N Atwater Valley	NG16-01	252	A	5,760.000000	\$100.00	10	\$576,000	\$11.00	R23	8
N Atwater Valley	NG16-01	253	A	5,760.000000	\$100.00	10	\$576,000	\$11.00	R23	8
N Atwater Valley	NG16-01	254	A	5,760.000000	\$100.00	10	\$576,000	\$11.00	R23	8
N Atwater Valley	NG16-01	255	A	5,760.000000	\$100.00	10	\$576,000	\$11.00	R23	8
N Atwater Valley	NG16-01	256	A	5,760.000000	\$100.00	10	\$576,000	\$11.00	R23	8
N Atwater Valley	NG16-01	257	A	5,760.000000	\$100.00	10	\$576,000	\$11.00	R23	8
N Atwater Valley	NG16-01	258	A	5,760.000000	\$100.00	10	\$576,000	\$11.00	R23	8
N Atwater Valley	NG16-01	259	A	5,760.000000	\$100.00	10	\$576,000	\$11.00	R23	3, 8
N Atwater Valley	NG16-01	260	A	5,760.000000	\$100.00	10	\$576,000	\$11.00	R23	3, 8
N Atwater Valley	NG16-01	261	A	5,760.000000	\$100.00	10	\$576,000	\$11.00	R23	3, 8
N Atwater Valley	NG16-01	265	A	5,760.000000	\$100.00	7	\$576,000	\$11.00	R22	8
N Atwater Valley	NG16-01	266	A	5,760.000000	\$100.00	7	\$576,000	\$11.00	R22	8
N Atwater Valley	NG16-01	268	A	5,760.000000	\$100.00	7	\$576,000	\$11.00	R22	8
N Atwater Valley	NG16-01	269	A	5,760.000000	\$100.00	7	\$576,000	\$11.00	R22	8
N Atwater Valley	NG16-01	270	A	5,760.000000	\$100.00	7	\$576,000	\$11.00	R22	8
N Atwater Valley	NG16-01	275	A	5,760.000000	\$100.00	7	\$576,000	\$11.00	R22	8
N Atwater Valley	NG16-01	276	A	5,760.000000	\$100.00	7	\$576,000	\$11.00	R22	8
N Atwater Valley	NG16-01	279	A	5,760.000000	\$100.00	7	\$576,000	\$11.00	R22	8
N Atwater Valley	NG16-01	280	A	5,760.000000	\$100.00	10	\$576,000	\$11.00	R23	8

UNITED STATES DEPARTMENT OF THE INTERIOR  
 BUREAU OF OCEAN ENERGY MANAGEMENT  
 GULF OF MEXICO REGION

SALE: 231  
 21-FEB-2014  
 PAGE: 123

Sale Number: 231

*List of Blocks Available for Leasing*

L Map/Official Protraction Diagram (OPD) Name	Map/OPD Number	Block Number	A / P	Available Federal Acreage	Minimum Bid Per Acre	Lease Term	Minimum Bid Per Block	Rent Per Acre	Bid System	Stipulation(s)
N Atwater Valley	NG16-01	281	A	5,760.000000	\$100.00	10	\$576,000	\$11.00	R23	8
N Atwater Valley	NG16-01	282	A	5,760.000000	\$100.00	10	\$576,000	\$11.00	R23	8
N Atwater Valley	NG16-01	284	A	5,760.000000	\$100.00	10	\$576,000	\$11.00	R23	8
N Atwater Valley	NG16-01	285	A	5,760.000000	\$100.00	10	\$576,000	\$11.00	R23	8
N Atwater Valley	NG16-01	286	A	5,760.000000	\$100.00	10	\$576,000	\$11.00	R23	8
N Atwater Valley	NG16-01	289	A	5,760.000000	\$100.00	10	\$576,000	\$11.00	R23	8
N Atwater Valley	NG16-01	290	A	5,760.000000	\$100.00	10	\$576,000	\$11.00	R23	8
N Atwater Valley	NG16-01	291	A	5,760.000000	\$100.00	10	\$576,000	\$11.00	R23	8
N Atwater Valley	NG16-01	292	A	5,760.000000	\$100.00	10	\$576,000	\$11.00	R23	8
N Atwater Valley	NG16-01	293	A	5,760.000000	\$100.00	10	\$576,000	\$11.00	R23	8
N Atwater Valley	NG16-01	294	A	5,760.000000	\$100.00	10	\$576,000	\$11.00	R23	8
N Atwater Valley	NG16-01	295	A	5,760.000000	\$100.00	10	\$576,000	\$11.00	R23	8
N Atwater Valley	NG16-01	296	A	5,760.000000	\$100.00	10	\$576,000	\$11.00	R23	8
N Atwater Valley	NG16-01	297	A	5,760.000000	\$100.00	10	\$576,000	\$11.00	R23	8
N Atwater Valley	NG16-01	298	A	5,760.000000	\$100.00	10	\$576,000	\$11.00	R23	8
N Atwater Valley	NG16-01	299	A	5,760.000000	\$100.00	10	\$576,000	\$11.00	R23	8
N Atwater Valley	NG16-01	300	A	5,760.000000	\$100.00	10	\$576,000	\$11.00	R23	8
N Atwater Valley	NG16-01	301	A	5,760.000000	\$100.00	10	\$576,000	\$11.00	R23	8
N Atwater Valley	NG16-01	302	A	5,760.000000	\$100.00	10	\$576,000	\$11.00	R23	8
N Atwater Valley	NG16-01	303	A	5,760.000000	\$100.00	10	\$576,000	\$11.00	R23	3, 8
N Atwater Valley	NG16-01	304	A	5,760.000000	\$100.00	10	\$576,000	\$11.00	R23	3, 8
N Atwater Valley	NG16-01	305	A	5,760.000000	\$100.00	10	\$576,000	\$11.00	R23	3, 8
N Atwater Valley	NG16-01	309	A	5,760.000000	\$100.00	7	\$576,000	\$11.00	R22	8
N Atwater Valley	NG16-01	310	A	5,760.000000	\$100.00	7	\$576,000	\$11.00	R22	8
N Atwater Valley	NG16-01	311	A	5,760.000000	\$100.00	7	\$576,000	\$11.00	R22	8
N Atwater Valley	NG16-01	317	A	5,760.000000	\$100.00	10	\$576,000	\$11.00	R23	8
N Atwater Valley	NG16-01	320	A	5,760.000000	\$100.00	7	\$576,000	\$11.00	R22	8
N Atwater Valley	NG16-01	327	A	5,760.000000	\$100.00	10	\$576,000	\$11.00	R23	8
N Atwater Valley	NG16-01	328	A	5,760.000000	\$100.00	10	\$576,000	\$11.00	R23	8
N Atwater Valley	NG16-01	329	A	5,760.000000	\$100.00	10	\$576,000	\$11.00	R23	8
N Atwater Valley	NG16-01	330	A	5,760.000000	\$100.00	10	\$576,000	\$11.00	R23	8

UNITED STATES DEPARTMENT OF THE INTERIOR  
 BUREAU OF OCEAN ENERGY MANAGEMENT  
 GULF OF MEXICO REGION  
*List of Blocks Available for Leasing*

SALE: 231  
 21-FEB-2014  
 PAGE: 124

Sale Number: 231

L Map/Official Protraction Diagram (OPD) Name	Map/OPD Number	Block Number	A / P	Available Federal Acreage	Minimum Bid Per Acre	Lease Term	Minimum Bid Per Block	Rent Per Acre	Bid System	Stipulation(s)
N Atwater Valley	NG16-01	331	A	5,760.000000	\$100.00	10	\$576,000	\$11.00	R23	8
N Atwater Valley	NG16-01	335	A	5,760.000000	\$100.00	10	\$576,000	\$11.00	R23	8
N Atwater Valley	NG16-01	336	A	5,760.000000	\$100.00	10	\$576,000	\$11.00	R23	8
N Atwater Valley	NG16-01	337	A	5,760.000000	\$100.00	10	\$576,000	\$11.00	R23	8
N Atwater Valley	NG16-01	338	A	5,760.000000	\$100.00	10	\$576,000	\$11.00	R23	8
N Atwater Valley	NG16-01	339	A	5,760.000000	\$100.00	10	\$576,000	\$11.00	R23	8
N Atwater Valley	NG16-01	340	A	5,760.000000	\$100.00	10	\$576,000	\$11.00	R23	8
N Atwater Valley	NG16-01	341	A	5,760.000000	\$100.00	10	\$576,000	\$11.00	R23	8
N Atwater Valley	NG16-01	342	A	5,760.000000	\$100.00	10	\$576,000	\$11.00	R23	8
N Atwater Valley	NG16-01	343	A	5,760.000000	\$100.00	10	\$576,000	\$11.00	R23	8
N Atwater Valley	NG16-01	344	A	5,760.000000	\$100.00	10	\$576,000	\$11.00	R23	8
N Atwater Valley	NG16-01	345	A	5,760.000000	\$100.00	10	\$576,000	\$11.00	R23	8
N Atwater Valley	NG16-01	346	A	5,760.000000	\$100.00	10	\$576,000	\$11.00	R23	8
N Atwater Valley	NG16-01	347	A	5,760.000000	\$100.00	10	\$576,000	\$11.00	R23	3, 8
N Atwater Valley	NG16-01	348	A	5,760.000000	\$100.00	10	\$576,000	\$11.00	R23	3, 8
N Atwater Valley	NG16-01	358	A	5,760.000000	\$100.00	7	\$576,000	\$11.00	R22	8
N Atwater Valley	NG16-01	361	A	5,760.000000	\$100.00	10	\$576,000	\$11.00	R23	8
N Atwater Valley	NG16-01	372	A	5,760.000000	\$100.00	10	\$576,000	\$11.00	R23	8
N Atwater Valley	NG16-01	373	A	5,760.000000	\$100.00	10	\$576,000	\$11.00	R23	8
N Atwater Valley	NG16-01	374	A	5,760.000000	\$100.00	10	\$576,000	\$11.00	R23	8
N Atwater Valley	NG16-01	375	A	5,760.000000	\$100.00	10	\$576,000	\$11.00	R23	8
Y Atwater Valley	NG16-01	377	A	5,760.000000	\$100.00	10	\$576,000	\$11.00	R23	8
Y Atwater Valley	NG16-01	378	A	5,760.000000	\$100.00	10	\$576,000	\$11.00	R23	8
N Atwater Valley	NG16-01	380	A	5,760.000000	\$100.00	10	\$576,000	\$11.00	R23	8
N Atwater Valley	NG16-01	382	A	5,760.000000	\$100.00	10	\$576,000	\$11.00	R23	8
N Atwater Valley	NG16-01	383	A	5,760.000000	\$100.00	10	\$576,000	\$11.00	R23	8
N Atwater Valley	NG16-01	384	A	5,760.000000	\$100.00	10	\$576,000	\$11.00	R23	8
N Atwater Valley	NG16-01	385	A	5,760.000000	\$100.00	10	\$576,000	\$11.00	R23	8
N Atwater Valley	NG16-01	386	A	5,760.000000	\$100.00	10	\$576,000	\$11.00	R23	8
N Atwater Valley	NG16-01	390	A	5,760.000000	\$100.00	10	\$576,000	\$11.00	R23	8
N Atwater Valley	NG16-01	391	A	5,760.000000	\$100.00	10	\$576,000	\$11.00	R23	3, 8



UNITED STATES DEPARTMENT OF THE INTERIOR  
 BUREAU OF OCEAN ENERGY MANAGEMENT  
 GULF OF MEXICO REGION  
*List of Blocks Available for Leasing*

SALE: 231  
 21-FEB-2014  
 PAGE: 125

Sale Number: 231

L Map/Official Protraction Diagram (OPD) Name	Map/OPD Number	Block Number	A / P	Available Federal Acreage	Minimum Bid Per Acre	Lease Term	Minimum Bid Per Block	Rent Per Acre	Bid System	Stipulation(s)
N Atwater Valley	NG16-01	392	A	5,760.000000	\$100.00	10	\$576,000	\$11.00	R23	3, 8
N Atwater Valley	NG16-01	393	A	5,760.000000	\$100.00	10	\$576,000	\$11.00	R23	3, 8
N Atwater Valley	NG16-01	403	A	5,760.000000	\$100.00	10	\$576,000	\$11.00	R23	8
N Atwater Valley	NG16-01	404	A	5,760.000000	\$100.00	10	\$576,000	\$11.00	R23	8
N Atwater Valley	NG16-01	405	A	5,760.000000	\$100.00	10	\$576,000	\$11.00	R23	8
N Atwater Valley	NG16-01	410	A	5,760.000000	\$100.00	10	\$576,000	\$11.00	R23	8
N Atwater Valley	NG16-01	411	A	5,760.000000	\$100.00	10	\$576,000	\$11.00	R23	8
N Atwater Valley	NG16-01	416	A	5,760.000000	\$100.00	10	\$576,000	\$11.00	R23	8
N Atwater Valley	NG16-01	417	A	5,760.000000	\$100.00	10	\$576,000	\$11.00	R23	8
N Atwater Valley	NG16-01	418	A	5,760.000000	\$100.00	10	\$576,000	\$11.00	R23	8
N Atwater Valley	NG16-01	419	A	5,760.000000	\$100.00	10	\$576,000	\$11.00	R23	8
N Atwater Valley	NG16-01	420	A	5,760.000000	\$100.00	10	\$576,000	\$11.00	R23	8
N Atwater Valley	NG16-01	421	A	5,760.000000	\$100.00	10	\$576,000	\$11.00	R23	8
N Atwater Valley	NG16-01	422	A	5,760.000000	\$100.00	10	\$576,000	\$11.00	R23	8
N Atwater Valley	NG16-01	423	A	5,760.000000	\$100.00	10	\$576,000	\$11.00	R23	8
N Atwater Valley	NG16-01	424	A	5,760.000000	\$100.00	10	\$576,000	\$11.00	R23	8
N Atwater Valley	NG16-01	427	A	5,760.000000	\$100.00	10	\$576,000	\$11.00	R23	8
N Atwater Valley	NG16-01	428	A	5,760.000000	\$100.00	10	\$576,000	\$11.00	R23	8
N Atwater Valley	NG16-01	429	A	5,760.000000	\$100.00	10	\$576,000	\$11.00	R23	8
N Atwater Valley	NG16-01	432	A	5,760.000000	\$100.00	10	\$576,000	\$11.00	R23	8
N Atwater Valley	NG16-01	433	A	5,760.000000	\$100.00	10	\$576,000	\$11.00	R23	8
N Atwater Valley	NG16-01	434	A	5,760.000000	\$100.00	10	\$576,000	\$11.00	R23	8
N Atwater Valley	NG16-01	435	A	5,760.000000	\$100.00	10	\$576,000	\$11.00	R23	3, 8
N Atwater Valley	NG16-01	436	A	5,760.000000	\$100.00	10	\$576,000	\$11.00	R23	3, 8
N Atwater Valley	NG16-01	437	A	5,760.000000	\$100.00	10	\$576,000	\$11.00	R23	3, 8
Y Atwater Valley	NG16-01	441	A	5,760.000000	\$100.00	7	\$576,000	\$11.00	R22	8
N Atwater Valley	NG16-01	447	A	5,760.000000	\$100.00	10	\$576,000	\$11.00	R23	8
N Atwater Valley	NG16-01	448	A	5,760.000000	\$100.00	10	\$576,000	\$11.00	R23	8
N Atwater Valley	NG16-01	449	A	5,760.000000	\$100.00	10	\$576,000	\$11.00	R23	8
N Atwater Valley	NG16-01	452	A	5,760.000000	\$100.00	10	\$576,000	\$11.00	R23	8
Y Atwater Valley	NG16-01	458	A	5,760.000000	\$100.00	10	\$576,000	\$11.00	R23	8

UNITED STATES DEPARTMENT OF THE INTERIOR  
 BUREAU OF OCEAN ENERGY MANAGEMENT  
 GULF OF MEXICO REGION

SALE: 231  
 21-FEB-2014  
 PAGE: 126

Sale Number: 231

*List of Blocks Available for Leasing*

L Map/Official Protraction Diagram (OPD) Name	Map/OPD Number	Block Number	A / P	Available Federal Acreage	Minimum Bid Per Acre	Lease Term	Minimum Bid Per Block	Rent Per Acre	Bid System	Stipulation(s)
N Atwater Valley	NG16-01	459	A	5,760.000000	\$100.00	10	\$576,000	\$11.00	R23	8
N Atwater Valley	NG16-01	460	A	5,760.000000	\$100.00	10	\$576,000	\$11.00	R23	8
N Atwater Valley	NG16-01	461	A	5,760.000000	\$100.00	10	\$576,000	\$11.00	R23	8
N Atwater Valley	NG16-01	462	A	5,760.000000	\$100.00	10	\$576,000	\$11.00	R23	8
N Atwater Valley	NG16-01	463	A	5,760.000000	\$100.00	10	\$576,000	\$11.00	R23	8
N Atwater Valley	NG16-01	464	A	5,760.000000	\$100.00	10	\$576,000	\$11.00	R23	8
N Atwater Valley	NG16-01	465	A	5,760.000000	\$100.00	10	\$576,000	\$11.00	R23	8
N Atwater Valley	NG16-01	466	A	5,760.000000	\$100.00	10	\$576,000	\$11.00	R23	8
N Atwater Valley	NG16-01	467	A	5,760.000000	\$100.00	10	\$576,000	\$11.00	R23	8
N Atwater Valley	NG16-01	468	A	5,760.000000	\$100.00	10	\$576,000	\$11.00	R23	8
N Atwater Valley	NG16-01	469	A	5,760.000000	\$100.00	10	\$576,000	\$11.00	R23	8
N Atwater Valley	NG16-01	470	A	5,760.000000	\$100.00	10	\$576,000	\$11.00	R23	8
N Atwater Valley	NG16-01	471	A	5,760.000000	\$100.00	10	\$576,000	\$11.00	R23	8
N Atwater Valley	NG16-01	472	A	5,760.000000	\$100.00	10	\$576,000	\$11.00	R23	8
N Atwater Valley	NG16-01	473	A	5,760.000000	\$100.00	10	\$576,000	\$11.00	R23	8
N Atwater Valley	NG16-01	474	A	5,760.000000	\$100.00	10	\$576,000	\$11.00	R23	8
N Atwater Valley	NG16-01	475	A	5,760.000000	\$100.00	10	\$576,000	\$11.00	R23	8
N Atwater Valley	NG16-01	476	A	5,760.000000	\$100.00	10	\$576,000	\$11.00	R23	8
N Atwater Valley	NG16-01	477	A	5,760.000000	\$100.00	10	\$576,000	\$11.00	R23	8
N Atwater Valley	NG16-01	478	A	5,760.000000	\$100.00	10	\$576,000	\$11.00	R23	8
N Atwater Valley	NG16-01	481	A	5,760.000000	\$100.00	10	\$576,000	\$11.00	R23	3, 8
Y Atwater Valley	NG16-01	485	A	5,760.000000	\$100.00	7	\$576,000	\$11.00	R22	8
Y Atwater Valley	NG16-01	486	A	5,760.000000	\$100.00	7	\$576,000	\$11.00	R22	8
N Atwater Valley	NG16-01	491	A	5,760.000000	\$100.00	10	\$576,000	\$11.00	R23	8
N Atwater Valley	NG16-01	492	A	5,760.000000	\$100.00	10	\$576,000	\$11.00	R23	8
N Atwater Valley	NG16-01	493	A	5,760.000000	\$100.00	10	\$576,000	\$11.00	R23	8
N Atwater Valley	NG16-01	494	A	5,760.000000	\$100.00	10	\$576,000	\$11.00	R23	8
N Atwater Valley	NG16-01	495	A	5,760.000000	\$100.00	10	\$576,000	\$11.00	R23	8
N Atwater Valley	NG16-01	496	A	5,760.000000	\$100.00	10	\$576,000	\$11.00	R23	8
N Atwater Valley	NG16-01	497	A	5,760.000000	\$100.00	10	\$576,000	\$11.00	R23	8
N Atwater Valley	NG16-01	498	A	5,760.000000	\$100.00	10	\$576,000	\$11.00	R23	8

UNITED STATES DEPARTMENT OF THE INTERIOR  
 BUREAU OF OCEAN ENERGY MANAGEMENT  
 GULF OF MEXICO REGION

SALE: 231  
 21-FEB-2014  
 PAGE: 127

Sale Number: 231

*List of Blocks Available for Leasing*

L Map/Official Protraction Diagram (OPD) Name	Map/OPD Number	Block Number	A / P	Available Federal Acreage	Minimum Bid Per Acre	Lease Term	Minimum Bid Per Block	Rent Per Acre	Bid System	Stipulation(s)
N Atwater Valley	NG16-01	499	A	5,760.000000	\$100.00	10	\$576,000	\$11.00	R23	8
N Atwater Valley	NG16-01	500	A	5,760.000000	\$100.00	10	\$576,000	\$11.00	R23	8
N Atwater Valley	NG16-01	501	A	5,760.000000	\$100.00	10	\$576,000	\$11.00	R23	8
N Atwater Valley	NG16-01	502	A	5,760.000000	\$100.00	10	\$576,000	\$11.00	R23	8
N Atwater Valley	NG16-01	503	A	5,760.000000	\$100.00	10	\$576,000	\$11.00	R23	8
N Atwater Valley	NG16-01	504	A	5,760.000000	\$100.00	10	\$576,000	\$11.00	R23	8
N Atwater Valley	NG16-01	505	A	5,760.000000	\$100.00	10	\$576,000	\$11.00	R23	8
N Atwater Valley	NG16-01	506	A	5,760.000000	\$100.00	10	\$576,000	\$11.00	R23	8
N Atwater Valley	NG16-01	507	A	5,760.000000	\$100.00	10	\$576,000	\$11.00	R23	8
N Atwater Valley	NG16-01	508	A	5,760.000000	\$100.00	10	\$576,000	\$11.00	R23	8
N Atwater Valley	NG16-01	509	A	5,760.000000	\$100.00	10	\$576,000	\$11.00	R23	8
N Atwater Valley	NG16-01	510	A	5,760.000000	\$100.00	10	\$576,000	\$11.00	R23	8
N Atwater Valley	NG16-01	511	A	5,760.000000	\$100.00	10	\$576,000	\$11.00	R23	8
N Atwater Valley	NG16-01	512	A	5,760.000000	\$100.00	10	\$576,000	\$11.00	R23	8
N Atwater Valley	NG16-01	513	A	5,760.000000	\$100.00	10	\$576,000	\$11.00	R23	8
N Atwater Valley	NG16-01	514	A	5,760.000000	\$100.00	10	\$576,000	\$11.00	R23	8
N Atwater Valley	NG16-01	515	A	5,760.000000	\$100.00	10	\$576,000	\$11.00	R23	8
N Atwater Valley	NG16-01	516	A	5,760.000000	\$100.00	10	\$576,000	\$11.00	R23	8
N Atwater Valley	NG16-01	517	A	5,760.000000	\$100.00	10	\$576,000	\$11.00	R23	8
N Atwater Valley	NG16-01	518	A	5,760.000000	\$100.00	10	\$576,000	\$11.00	R23	8
N Atwater Valley	NG16-01	519	A	5,760.000000	\$100.00	10	\$576,000	\$11.00	R23	8
N Atwater Valley	NG16-01	520	A	5,760.000000	\$100.00	10	\$576,000	\$11.00	R23	8
N Atwater Valley	NG16-01	521	A	5,760.000000	\$100.00	10	\$576,000	\$11.00	R23	8
N Atwater Valley	NG16-01	522	A	5,760.000000	\$100.00	10	\$576,000	\$11.00	R23	8
N Atwater Valley	NG16-01	525	A	5,760.000000	\$100.00	10	\$576,000	\$11.00	R23	3, 8
N Atwater Valley	NG16-01	532	A	5,760.000000	\$100.00	10	\$576,000	\$11.00	R23	8
N Atwater Valley	NG16-01	533	A	5,760.000000	\$100.00	10	\$576,000	\$11.00	R23	8
N Atwater Valley	NG16-01	534	A	5,760.000000	\$100.00	10	\$576,000	\$11.00	R23	8
N Atwater Valley	NG16-01	535	A	5,760.000000	\$100.00	10	\$576,000	\$11.00	R23	8
N Atwater Valley	NG16-01	536	A	5,760.000000	\$100.00	10	\$576,000	\$11.00	R23	8
N Atwater Valley	NG16-01	537	A	5,760.000000	\$100.00	10	\$576,000	\$11.00	R23	8

UNITED STATES DEPARTMENT OF THE INTERIOR  
 BUREAU OF OCEAN ENERGY MANAGEMENT  
 GULF OF MEXICO REGION  
*List of Blocks Available for Leasing*

SALE: 231  
 21-FEB-2014  
 PAGE: 128

Sale Number: 231

L Map/Official Protraction Diagram (OPD) Name	Map/OPD Number	Block Number	A / P	Available Federal Acreage	Minimum Bid Per Acre	Lease Term	Minimum Bid Per Block	Rent Per Acre	Bid System	Stipulation(s)
N Atwater Valley	NG16-01	538	A	5,760.000000	\$100.00	10	\$576,000	\$11.00	R23	8
N Atwater Valley	NG16-01	539	A	5,760.000000	\$100.00	10	\$576,000	\$11.00	R23	8
N Atwater Valley	NG16-01	540	A	5,760.000000	\$100.00	10	\$576,000	\$11.00	R23	8
N Atwater Valley	NG16-01	541	A	5,760.000000	\$100.00	10	\$576,000	\$11.00	R23	8
N Atwater Valley	NG16-01	542	A	5,760.000000	\$100.00	10	\$576,000	\$11.00	R23	8
N Atwater Valley	NG16-01	543	A	5,760.000000	\$100.00	10	\$576,000	\$11.00	R23	8
N Atwater Valley	NG16-01	544	A	5,760.000000	\$100.00	10	\$576,000	\$11.00	R23	8
N Atwater Valley	NG16-01	545	A	5,760.000000	\$100.00	10	\$576,000	\$11.00	R23	8
N Atwater Valley	NG16-01	546	A	5,760.000000	\$100.00	10	\$576,000	\$11.00	R23	8
N Atwater Valley	NG16-01	547	A	5,760.000000	\$100.00	10	\$576,000	\$11.00	R23	8
N Atwater Valley	NG16-01	548	A	5,760.000000	\$100.00	10	\$576,000	\$11.00	R23	8
N Atwater Valley	NG16-01	549	A	5,760.000000	\$100.00	10	\$576,000	\$11.00	R23	8
N Atwater Valley	NG16-01	550	A	5,760.000000	\$100.00	10	\$576,000	\$11.00	R23	8
N Atwater Valley	NG16-01	551	A	5,760.000000	\$100.00	10	\$576,000	\$11.00	R23	8
N Atwater Valley	NG16-01	552	A	5,760.000000	\$100.00	10	\$576,000	\$11.00	R23	8
N Atwater Valley	NG16-01	553	A	5,760.000000	\$100.00	10	\$576,000	\$11.00	R23	8
N Atwater Valley	NG16-01	554	A	5,760.000000	\$100.00	10	\$576,000	\$11.00	R23	8
N Atwater Valley	NG16-01	555	A	5,760.000000	\$100.00	10	\$576,000	\$11.00	R23	8
N Atwater Valley	NG16-01	556	A	5,760.000000	\$100.00	10	\$576,000	\$11.00	R23	8
N Atwater Valley	NG16-01	557	A	5,760.000000	\$100.00	10	\$576,000	\$11.00	R23	8
N Atwater Valley	NG16-01	558	A	5,760.000000	\$100.00	10	\$576,000	\$11.00	R23	8
N Atwater Valley	NG16-01	559	A	5,760.000000	\$100.00	10	\$576,000	\$11.00	R23	8
N Atwater Valley	NG16-01	560	A	5,760.000000	\$100.00	10	\$576,000	\$11.00	R23	8
N Atwater Valley	NG16-01	561	A	5,760.000000	\$100.00	10	\$576,000	\$11.00	R23	8
N Atwater Valley	NG16-01	562	A	5,760.000000	\$100.00	10	\$576,000	\$11.00	R23	8
N Atwater Valley	NG16-01	563	A	5,760.000000	\$100.00	10	\$576,000	\$11.00	R23	8
N Atwater Valley	NG16-01	564	A	5,760.000000	\$100.00	10	\$576,000	\$11.00	R23	8
N Atwater Valley	NG16-01	565	A	5,760.000000	\$100.00	10	\$576,000	\$11.00	R23	8
N Atwater Valley	NG16-01	568	A	5,760.000000	\$100.00	10	\$576,000	\$11.00	R23	3, 8
N Atwater Valley	NG16-01	569	A	5,760.000000	\$100.00	10	\$576,000	\$11.00	R23	3, 8
Y Atwater Valley	NG16-01	573	A	5,760.000000	\$100.00	10	\$576,000	\$11.00	R23	8

UNITED STATES DEPARTMENT OF THE INTERIOR  
 BUREAU OF OCEAN ENERGY MANAGEMENT  
 GULF OF MEXICO REGION  
*List of Blocks Available for Leasing*

SALE: 231  
 21-FEB-2014  
 PAGE: 129

Sale Number: 231

L Map/Official Protraction Diagram (OPD) Name	Map/OPD Number	Block Number	A / P	Available Federal Acreage	Minimum Bid Per Acre	Lease Term	Minimum Bid Per Block	Rent Per Acre	Bid System	Stipulation(s)
N Atwater Valley	NG16-01	576	A	5,760.000000	\$100.00	10	\$576,000	\$11.00	R23	8
N Atwater Valley	NG16-01	577	A	5,760.000000	\$100.00	10	\$576,000	\$11.00	R23	8
N Atwater Valley	NG16-01	578	A	5,760.000000	\$100.00	10	\$576,000	\$11.00	R23	8
N Atwater Valley	NG16-01	579	A	5,760.000000	\$100.00	10	\$576,000	\$11.00	R23	8
N Atwater Valley	NG16-01	580	A	5,760.000000	\$100.00	10	\$576,000	\$11.00	R23	8
N Atwater Valley	NG16-01	581	A	5,760.000000	\$100.00	10	\$576,000	\$11.00	R23	8
N Atwater Valley	NG16-01	582	A	5,760.000000	\$100.00	10	\$576,000	\$11.00	R23	8
N Atwater Valley	NG16-01	583	A	5,760.000000	\$100.00	10	\$576,000	\$11.00	R23	8
N Atwater Valley	NG16-01	584	A	5,760.000000	\$100.00	10	\$576,000	\$11.00	R23	8
N Atwater Valley	NG16-01	585	A	5,760.000000	\$100.00	10	\$576,000	\$11.00	R23	8
N Atwater Valley	NG16-01	586	A	5,760.000000	\$100.00	10	\$576,000	\$11.00	R23	8
N Atwater Valley	NG16-01	587	A	5,760.000000	\$100.00	10	\$576,000	\$11.00	R23	8
N Atwater Valley	NG16-01	588	A	5,760.000000	\$100.00	10	\$576,000	\$11.00	R23	8
N Atwater Valley	NG16-01	589	A	5,760.000000	\$100.00	10	\$576,000	\$11.00	R23	8
N Atwater Valley	NG16-01	590	A	5,760.000000	\$100.00	10	\$576,000	\$11.00	R23	8
N Atwater Valley	NG16-01	591	A	5,760.000000	\$100.00	10	\$576,000	\$11.00	R23	8
N Atwater Valley	NG16-01	592	A	5,760.000000	\$100.00	10	\$576,000	\$11.00	R23	8
N Atwater Valley	NG16-01	593	A	5,760.000000	\$100.00	10	\$576,000	\$11.00	R23	8
N Atwater Valley	NG16-01	594	A	5,760.000000	\$100.00	10	\$576,000	\$11.00	R23	8
N Atwater Valley	NG16-01	595	A	5,760.000000	\$100.00	10	\$576,000	\$11.00	R23	8
N Atwater Valley	NG16-01	596	A	5,760.000000	\$100.00	10	\$576,000	\$11.00	R23	8
N Atwater Valley	NG16-01	597	A	5,760.000000	\$100.00	10	\$576,000	\$11.00	R23	8
N Atwater Valley	NG16-01	598	A	5,760.000000	\$100.00	10	\$576,000	\$11.00	R23	8
N Atwater Valley	NG16-01	599	A	5,760.000000	\$100.00	10	\$576,000	\$11.00	R23	8
N Atwater Valley	NG16-01	600	A	5,760.000000	\$100.00	10	\$576,000	\$11.00	R23	8
N Atwater Valley	NG16-01	601	A	5,760.000000	\$100.00	10	\$576,000	\$11.00	R23	8
N Atwater Valley	NG16-01	602	A	5,760.000000	\$100.00	10	\$576,000	\$11.00	R23	8
N Atwater Valley	NG16-01	603	A	5,760.000000	\$100.00	10	\$576,000	\$11.00	R23	8
N Atwater Valley	NG16-01	604	A	5,760.000000	\$100.00	10	\$576,000	\$11.00	R23	8
N Atwater Valley	NG16-01	605	A	5,760.000000	\$100.00	10	\$576,000	\$11.00	R23	8
N Atwater Valley	NG16-01	606	A	5,760.000000	\$100.00	10	\$576,000	\$11.00	R23	8

UNITED STATES DEPARTMENT OF THE INTERIOR  
 BUREAU OF OCEAN ENERGY MANAGEMENT  
 GULF OF MEXICO REGION

SALE: 231  
 21-FEB-2014  
 PAGE: 130

Sale Number: 231

*List of Blocks Available for Leasing*

L Map/Official Protraction Diagram (OPD) Name	Map/OPD Number	Block Number	A / P	Available Federal Acreage	Minimum Bid Per Acre	Lease Term	Minimum Bid Per Block	Rent Per Acre	Bid System	Stipulation(s)
N Atwater Valley	NG16-01	607	A	5,760.000000	\$100.00	10	\$576,000	\$11.00	R23	8
N Atwater Valley	NG16-01	608	A	5,760.000000	\$100.00	10	\$576,000	\$11.00	R23	8
N Atwater Valley	NG16-01	609	A	5,760.000000	\$100.00	10	\$576,000	\$11.00	R23	8
N Atwater Valley	NG16-01	610	A	5,760.000000	\$100.00	10	\$576,000	\$11.00	R23	8
N Atwater Valley	NG16-01	611	A	5,760.000000	\$100.00	10	\$576,000	\$11.00	R23	3, 8
N Atwater Valley	NG16-01	612	A	5,760.000000	\$100.00	10	\$576,000	\$11.00	R23	3, 8
N Atwater Valley	NG16-01	613	A	5,760.000000	\$100.00	10	\$576,000	\$11.00	R23	3, 8
Y Atwater Valley	NG16-01	617	A	5,760.000000	\$100.00	10	\$576,000	\$11.00	R23	8
N Atwater Valley	NG16-01	619	A	5,760.000000	\$100.00	10	\$576,000	\$11.00	R23	8
N Atwater Valley	NG16-01	620	A	5,760.000000	\$100.00	10	\$576,000	\$11.00	R23	8
N Atwater Valley	NG16-01	621	A	5,760.000000	\$100.00	10	\$576,000	\$11.00	R23	8
N Atwater Valley	NG16-01	622	A	5,760.000000	\$100.00	10	\$576,000	\$11.00	R23	8
N Atwater Valley	NG16-01	623	A	5,760.000000	\$100.00	10	\$576,000	\$11.00	R23	8
N Atwater Valley	NG16-01	624	A	5,760.000000	\$100.00	10	\$576,000	\$11.00	R23	8
N Atwater Valley	NG16-01	625	A	5,760.000000	\$100.00	10	\$576,000	\$11.00	R23	8
N Atwater Valley	NG16-01	626	A	5,760.000000	\$100.00	10	\$576,000	\$11.00	R23	8
N Atwater Valley	NG16-01	627	A	5,760.000000	\$100.00	10	\$576,000	\$11.00	R23	8
N Atwater Valley	NG16-01	628	A	5,760.000000	\$100.00	10	\$576,000	\$11.00	R23	8
N Atwater Valley	NG16-01	629	A	5,760.000000	\$100.00	10	\$576,000	\$11.00	R23	8
N Atwater Valley	NG16-01	630	A	5,760.000000	\$100.00	10	\$576,000	\$11.00	R23	8
N Atwater Valley	NG16-01	631	A	5,760.000000	\$100.00	10	\$576,000	\$11.00	R23	8
N Atwater Valley	NG16-01	632	A	5,760.000000	\$100.00	10	\$576,000	\$11.00	R23	8
N Atwater Valley	NG16-01	633	A	5,760.000000	\$100.00	10	\$576,000	\$11.00	R23	8
N Atwater Valley	NG16-01	634	A	5,760.000000	\$100.00	10	\$576,000	\$11.00	R23	8
N Atwater Valley	NG16-01	635	A	5,760.000000	\$100.00	10	\$576,000	\$11.00	R23	8
N Atwater Valley	NG16-01	638	A	5,760.000000	\$100.00	10	\$576,000	\$11.00	R23	8
N Atwater Valley	NG16-01	639	A	5,760.000000	\$100.00	10	\$576,000	\$11.00	R23	8
N Atwater Valley	NG16-01	640	A	5,760.000000	\$100.00	10	\$576,000	\$11.00	R23	8
N Atwater Valley	NG16-01	641	A	5,760.000000	\$100.00	10	\$576,000	\$11.00	R23	8
N Atwater Valley	NG16-01	642	A	5,760.000000	\$100.00	10	\$576,000	\$11.00	R23	8
N Atwater Valley	NG16-01	643	A	5,760.000000	\$100.00	10	\$576,000	\$11.00	R23	8



UNITED STATES DEPARTMENT OF THE INTERIOR  
 BUREAU OF OCEAN ENERGY MANAGEMENT  
 GULF OF MEXICO REGION  
*List of Blocks Available for Leasing*

SALE: 231  
 21-FEB-2014  
 PAGE: 131

Sale Number: 231

L Map/Official Protraction Diagram (OPD) Name	Map/OPD Number	Block Number	A / P	Available Federal Acreage	Minimum Bid Per Acre	Lease Term	Minimum Bid Per Block	Rent Per Acre	Bid System	Stipulation(s)
N Atwater Valley	NG16-01	644	A	5,760.000000	\$100.00	10	\$576,000	\$11.00	R23	8
N Atwater Valley	NG16-01	645	A	5,760.000000	\$100.00	10	\$576,000	\$11.00	R23	8
N Atwater Valley	NG16-01	646	A	5,760.000000	\$100.00	10	\$576,000	\$11.00	R23	8
N Atwater Valley	NG16-01	647	A	5,760.000000	\$100.00	10	\$576,000	\$11.00	R23	8
N Atwater Valley	NG16-01	648	A	5,760.000000	\$100.00	10	\$576,000	\$11.00	R23	8
N Atwater Valley	NG16-01	649	A	5,760.000000	\$100.00	10	\$576,000	\$11.00	R23	8
N Atwater Valley	NG16-01	650	A	5,760.000000	\$100.00	10	\$576,000	\$11.00	R23	8
N Atwater Valley	NG16-01	651	A	5,760.000000	\$100.00	10	\$576,000	\$11.00	R23	8
N Atwater Valley	NG16-01	652	A	5,760.000000	\$100.00	10	\$576,000	\$11.00	R23	8
N Atwater Valley	NG16-01	653	A	5,760.000000	\$100.00	10	\$576,000	\$11.00	R23	8
N Atwater Valley	NG16-01	654	A	5,760.000000	\$100.00	10	\$576,000	\$11.00	R23	8
N Atwater Valley	NG16-01	655	A	5,760.000000	\$100.00	10	\$576,000	\$11.00	R23	3, 8
N Atwater Valley	NG16-01	656	A	5,760.000000	\$100.00	10	\$576,000	\$11.00	R23	3, 8
N Atwater Valley	NG16-01	657	A	5,760.000000	\$100.00	10	\$576,000	\$11.00	R23	3, 8
N Atwater Valley	NG16-01	661	A	5,760.000000	\$100.00	10	\$576,000	\$11.00	R23	8
N Atwater Valley	NG16-01	662	A	5,760.000000	\$100.00	10	\$576,000	\$11.00	R23	8
N Atwater Valley	NG16-01	663	A	5,760.000000	\$100.00	10	\$576,000	\$11.00	R23	8
N Atwater Valley	NG16-01	664	A	5,760.000000	\$100.00	10	\$576,000	\$11.00	R23	8
N Atwater Valley	NG16-01	665	A	5,760.000000	\$100.00	10	\$576,000	\$11.00	R23	8
N Atwater Valley	NG16-01	666	A	5,760.000000	\$100.00	10	\$576,000	\$11.00	R23	8
N Atwater Valley	NG16-01	667	A	5,760.000000	\$100.00	10	\$576,000	\$11.00	R23	8
N Atwater Valley	NG16-01	668	A	5,760.000000	\$100.00	10	\$576,000	\$11.00	R23	8
N Atwater Valley	NG16-01	669	A	5,760.000000	\$100.00	10	\$576,000	\$11.00	R23	8
N Atwater Valley	NG16-01	670	A	5,760.000000	\$100.00	10	\$576,000	\$11.00	R23	8
N Atwater Valley	NG16-01	671	A	5,760.000000	\$100.00	10	\$576,000	\$11.00	R23	8
N Atwater Valley	NG16-01	672	A	5,760.000000	\$100.00	10	\$576,000	\$11.00	R23	8
N Atwater Valley	NG16-01	673	A	5,760.000000	\$100.00	10	\$576,000	\$11.00	R23	8
N Atwater Valley	NG16-01	674	A	5,760.000000	\$100.00	10	\$576,000	\$11.00	R23	8
N Atwater Valley	NG16-01	676	A	5,760.000000	\$100.00	10	\$576,000	\$11.00	R23	8
N Atwater Valley	NG16-01	677	A	5,760.000000	\$100.00	10	\$576,000	\$11.00	R23	8
N Atwater Valley	NG16-01	678	A	5,760.000000	\$100.00	10	\$576,000	\$11.00	R23	8

UNITED STATES DEPARTMENT OF THE INTERIOR  
 BUREAU OF OCEAN ENERGY MANAGEMENT  
 GULF OF MEXICO REGION  
*List of Blocks Available for Leasing*

SALE: 231  
 21-FEB-2014  
 PAGE: 132

Sale Number: 231

L Map/Official Protraction Diagram (OPD) Name	Map/OPD Number	Block Number	A / P	Available Federal Acreage	Minimum Bid Per Acre	Lease Term	Minimum Bid Per Block	Rent Per Acre	Bid System	Stipulation(s)
N Atwater Valley	NG16-01	679	A	5,760.000000	\$100.00	10	\$576,000	\$11.00	R23	8
N Atwater Valley	NG16-01	680	A	5,760.000000	\$100.00	10	\$576,000	\$11.00	R23	8
N Atwater Valley	NG16-01	682	A	5,760.000000	\$100.00	10	\$576,000	\$11.00	R23	8
N Atwater Valley	NG16-01	683	A	5,760.000000	\$100.00	10	\$576,000	\$11.00	R23	8
N Atwater Valley	NG16-01	684	A	5,760.000000	\$100.00	10	\$576,000	\$11.00	R23	8
N Atwater Valley	NG16-01	685	A	5,760.000000	\$100.00	10	\$576,000	\$11.00	R23	8
N Atwater Valley	NG16-01	686	A	5,760.000000	\$100.00	10	\$576,000	\$11.00	R23	8
N Atwater Valley	NG16-01	687	A	5,760.000000	\$100.00	10	\$576,000	\$11.00	R23	8
N Atwater Valley	NG16-01	688	A	5,760.000000	\$100.00	10	\$576,000	\$11.00	R23	8
N Atwater Valley	NG16-01	689	A	5,760.000000	\$100.00	10	\$576,000	\$11.00	R23	8
N Atwater Valley	NG16-01	690	A	5,760.000000	\$100.00	10	\$576,000	\$11.00	R23	8
N Atwater Valley	NG16-01	691	A	5,760.000000	\$100.00	10	\$576,000	\$11.00	R23	8
N Atwater Valley	NG16-01	692	A	5,760.000000	\$100.00	10	\$576,000	\$11.00	R23	8
N Atwater Valley	NG16-01	693	A	5,760.000000	\$100.00	10	\$576,000	\$11.00	R23	8
N Atwater Valley	NG16-01	694	A	5,760.000000	\$100.00	10	\$576,000	\$11.00	R23	8
N Atwater Valley	NG16-01	695	A	5,760.000000	\$100.00	10	\$576,000	\$11.00	R23	8
N Atwater Valley	NG16-01	696	A	5,760.000000	\$100.00	10	\$576,000	\$11.00	R23	8
N Atwater Valley	NG16-01	697	A	5,760.000000	\$100.00	10	\$576,000	\$11.00	R23	8
N Atwater Valley	NG16-01	698	A	5,760.000000	\$100.00	10	\$576,000	\$11.00	R23	8
N Atwater Valley	NG16-01	699	A	5,760.000000	\$100.00	10	\$576,000	\$11.00	R23	3, 8
N Atwater Valley	NG16-01	700	A	5,760.000000	\$100.00	10	\$576,000	\$11.00	R23	3, 8
N Atwater Valley	NG16-01	701	A	5,760.000000	\$100.00	10	\$576,000	\$11.00	R23	3, 8
N Atwater Valley	NG16-01	705	A	5,760.000000	\$100.00	10	\$576,000	\$11.00	R23	8
N Atwater Valley	NG16-01	706	A	5,760.000000	\$100.00	10	\$576,000	\$11.00	R23	8
N Atwater Valley	NG16-01	707	A	5,760.000000	\$100.00	10	\$576,000	\$11.00	R23	8
N Atwater Valley	NG16-01	708	A	5,760.000000	\$100.00	10	\$576,000	\$11.00	R23	8
N Atwater Valley	NG16-01	709	A	5,760.000000	\$100.00	10	\$576,000	\$11.00	R23	8
N Atwater Valley	NG16-01	710	A	5,760.000000	\$100.00	10	\$576,000	\$11.00	R23	8
N Atwater Valley	NG16-01	711	A	5,760.000000	\$100.00	10	\$576,000	\$11.00	R23	8
N Atwater Valley	NG16-01	712	A	5,760.000000	\$100.00	10	\$576,000	\$11.00	R23	8
N Atwater Valley	NG16-01	713	A	5,760.000000	\$100.00	10	\$576,000	\$11.00	R23	8

UNITED STATES DEPARTMENT OF THE INTERIOR  
 BUREAU OF OCEAN ENERGY MANAGEMENT  
 GULF OF MEXICO REGION  
*List of Blocks Available for Leasing*

SALE: 231  
 21-FEB-2014  
 PAGE: 133

Sale Number: 231

L Map/Official Protraction Diagram (OPD) Name	Map/OPD Number	Block Number	A / P	Available Federal Acreage	Minimum Bid Per Acre	Lease Term	Minimum Bid Per Block	Rent Per Acre	Bid System	Stipulation(s)
N Atwater Valley	NG16-01	714	A	5,760.000000	\$100.00	10	\$576,000	\$11.00	R23	8
N Atwater Valley	NG16-01	715	A	5,760.000000	\$100.00	10	\$576,000	\$11.00	R23	8
N Atwater Valley	NG16-01	716	A	5,760.000000	\$100.00	10	\$576,000	\$11.00	R23	8
N Atwater Valley	NG16-01	717	A	5,760.000000	\$100.00	10	\$576,000	\$11.00	R23	8
N Atwater Valley	NG16-01	718	A	5,760.000000	\$100.00	10	\$576,000	\$11.00	R23	8
N Atwater Valley	NG16-01	720	A	5,760.000000	\$100.00	10	\$576,000	\$11.00	R23	8
N Atwater Valley	NG16-01	721	A	5,760.000000	\$100.00	10	\$576,000	\$11.00	R23	8
N Atwater Valley	NG16-01	722	A	5,760.000000	\$100.00	10	\$576,000	\$11.00	R23	8
N Atwater Valley	NG16-01	723	A	5,760.000000	\$100.00	10	\$576,000	\$11.00	R23	8
N Atwater Valley	NG16-01	724	A	5,760.000000	\$100.00	10	\$576,000	\$11.00	R23	8
N Atwater Valley	NG16-01	725	A	5,760.000000	\$100.00	10	\$576,000	\$11.00	R23	8
N Atwater Valley	NG16-01	726	A	5,760.000000	\$100.00	10	\$576,000	\$11.00	R23	8
N Atwater Valley	NG16-01	727	A	5,760.000000	\$100.00	10	\$576,000	\$11.00	R23	8
N Atwater Valley	NG16-01	728	A	5,760.000000	\$100.00	10	\$576,000	\$11.00	R23	8
N Atwater Valley	NG16-01	729	A	5,760.000000	\$100.00	10	\$576,000	\$11.00	R23	8
N Atwater Valley	NG16-01	730	A	5,760.000000	\$100.00	10	\$576,000	\$11.00	R23	8
N Atwater Valley	NG16-01	731	A	5,760.000000	\$100.00	10	\$576,000	\$11.00	R23	8
N Atwater Valley	NG16-01	732	A	5,760.000000	\$100.00	10	\$576,000	\$11.00	R23	8
N Atwater Valley	NG16-01	733	A	5,760.000000	\$100.00	10	\$576,000	\$11.00	R23	8
N Atwater Valley	NG16-01	734	A	5,760.000000	\$100.00	10	\$576,000	\$11.00	R23	8
N Atwater Valley	NG16-01	735	A	5,760.000000	\$100.00	10	\$576,000	\$11.00	R23	8
N Atwater Valley	NG16-01	736	A	5,760.000000	\$100.00	10	\$576,000	\$11.00	R23	8
N Atwater Valley	NG16-01	737	A	5,760.000000	\$100.00	10	\$576,000	\$11.00	R23	8
N Atwater Valley	NG16-01	738	A	5,760.000000	\$100.00	10	\$576,000	\$11.00	R23	8
N Atwater Valley	NG16-01	739	A	5,760.000000	\$100.00	10	\$576,000	\$11.00	R23	8
N Atwater Valley	NG16-01	740	A	5,760.000000	\$100.00	10	\$576,000	\$11.00	R23	8
N Atwater Valley	NG16-01	741	A	5,760.000000	\$100.00	10	\$576,000	\$11.00	R23	8
N Atwater Valley	NG16-01	742	A	5,760.000000	\$100.00	10	\$576,000	\$11.00	R23	8
N Atwater Valley	NG16-01	743	A	5,760.000000	\$100.00	10	\$576,000	\$11.00	R23	3, 8
N Atwater Valley	NG16-01	744	A	5,760.000000	\$100.00	10	\$576,000	\$11.00	R23	3, 8
N Atwater Valley	NG16-01	745	A	5,760.000000	\$100.00	10	\$576,000	\$11.00	R23	3, 8

UNITED STATES DEPARTMENT OF THE INTERIOR  
 BUREAU OF OCEAN ENERGY MANAGEMENT  
 GULF OF MEXICO REGION  
*List of Blocks Available for Leasing*

SALE: 231  
 21-FEB-2014  
 PAGE: 134

Sale Number: 231

L Map/Official Protraction Diagram (OPD) Name	Map/OPD Number	Block Number	A / P	Available Federal Acreage	Minimum Bid Per Acre	Lease Term	Minimum Bid Per Block	Rent Per Acre	Bid System	Stipulation(s)
N Atwater Valley	NG16-01	749	A	5,760.000000	\$100.00	10	\$576,000	\$11.00	R23	8
N Atwater Valley	NG16-01	750	A	5,760.000000	\$100.00	10	\$576,000	\$11.00	R23	8
N Atwater Valley	NG16-01	751	A	5,760.000000	\$100.00	10	\$576,000	\$11.00	R23	8
N Atwater Valley	NG16-01	752	A	5,760.000000	\$100.00	10	\$576,000	\$11.00	R23	8
N Atwater Valley	NG16-01	753	A	5,760.000000	\$100.00	10	\$576,000	\$11.00	R23	8
N Atwater Valley	NG16-01	754	A	5,760.000000	\$100.00	10	\$576,000	\$11.00	R23	8
N Atwater Valley	NG16-01	755	A	5,760.000000	\$100.00	10	\$576,000	\$11.00	R23	8
N Atwater Valley	NG16-01	756	A	5,760.000000	\$100.00	10	\$576,000	\$11.00	R23	8
N Atwater Valley	NG16-01	757	A	5,760.000000	\$100.00	10	\$576,000	\$11.00	R23	8
N Atwater Valley	NG16-01	758	A	5,760.000000	\$100.00	10	\$576,000	\$11.00	R23	8
N Atwater Valley	NG16-01	759	A	5,760.000000	\$100.00	10	\$576,000	\$11.00	R23	8
N Atwater Valley	NG16-01	760	A	5,760.000000	\$100.00	10	\$576,000	\$11.00	R23	8
N Atwater Valley	NG16-01	761	A	5,760.000000	\$100.00	10	\$576,000	\$11.00	R23	8
N Atwater Valley	NG16-01	763	A	5,760.000000	\$100.00	10	\$576,000	\$11.00	R23	8
N Atwater Valley	NG16-01	764	A	5,760.000000	\$100.00	10	\$576,000	\$11.00	R23	8
N Atwater Valley	NG16-01	765	A	5,760.000000	\$100.00	10	\$576,000	\$11.00	R23	8
N Atwater Valley	NG16-01	766	A	5,760.000000	\$100.00	10	\$576,000	\$11.00	R23	8
N Atwater Valley	NG16-01	767	A	5,760.000000	\$100.00	10	\$576,000	\$11.00	R23	8
N Atwater Valley	NG16-01	768	A	5,760.000000	\$100.00	10	\$576,000	\$11.00	R23	8
N Atwater Valley	NG16-01	769	A	5,760.000000	\$100.00	10	\$576,000	\$11.00	R23	8
N Atwater Valley	NG16-01	770	A	5,760.000000	\$100.00	10	\$576,000	\$11.00	R23	8
N Atwater Valley	NG16-01	771	A	5,760.000000	\$100.00	10	\$576,000	\$11.00	R23	8
N Atwater Valley	NG16-01	772	A	5,760.000000	\$100.00	10	\$576,000	\$11.00	R23	8
N Atwater Valley	NG16-01	773	A	5,760.000000	\$100.00	10	\$576,000	\$11.00	R23	8
N Atwater Valley	NG16-01	774	A	5,760.000000	\$100.00	10	\$576,000	\$11.00	R23	8
N Atwater Valley	NG16-01	775	A	5,760.000000	\$100.00	10	\$576,000	\$11.00	R23	8
N Atwater Valley	NG16-01	776	A	5,760.000000	\$100.00	10	\$576,000	\$11.00	R23	8
N Atwater Valley	NG16-01	777	A	5,760.000000	\$100.00	10	\$576,000	\$11.00	R23	8
N Atwater Valley	NG16-01	778	A	5,760.000000	\$100.00	10	\$576,000	\$11.00	R23	8
N Atwater Valley	NG16-01	779	A	5,760.000000	\$100.00	10	\$576,000	\$11.00	R23	8
N Atwater Valley	NG16-01	780	A	5,760.000000	\$100.00	10	\$576,000	\$11.00	R23	8

UNITED STATES DEPARTMENT OF THE INTERIOR  
 BUREAU OF OCEAN ENERGY MANAGEMENT  
 GULF OF MEXICO REGION  
*List of Blocks Available for Leasing*

SALE: 231  
 21-FEB-2014  
 PAGE: 135

Sale Number: 231

L Map/Official Protraction Diagram (OPD) Name	Map/OPD Number	Block Number	A / P	Available Federal Acreage	Minimum Bid Per Acre	Lease Term	Minimum Bid Per Block	Rent Per Acre	Bid System	Stipulation(s)
N Atwater Valley	NG16-01	781	A	5,760.000000	\$100.00	10	\$576,000	\$11.00	R23	8
N Atwater Valley	NG16-01	782	A	5,760.000000	\$100.00	10	\$576,000	\$11.00	R23	8
N Atwater Valley	NG16-01	783	A	5,760.000000	\$100.00	10	\$576,000	\$11.00	R23	8
N Atwater Valley	NG16-01	784	A	5,760.000000	\$100.00	10	\$576,000	\$11.00	R23	8
N Atwater Valley	NG16-01	785	A	5,760.000000	\$100.00	10	\$576,000	\$11.00	R23	8
N Atwater Valley	NG16-01	786	A	5,760.000000	\$100.00	10	\$576,000	\$11.00	R23	8
N Atwater Valley	NG16-01	787	A	5,760.000000	\$100.00	10	\$576,000	\$11.00	R23	3, 8
N Atwater Valley	NG16-01	788	A	5,760.000000	\$100.00	10	\$576,000	\$11.00	R23	3, 8
N Atwater Valley	NG16-01	789	A	5,760.000000	\$100.00	10	\$576,000	\$11.00	R23	3, 8
N Atwater Valley	NG16-01	793	A	5,760.000000	\$100.00	10	\$576,000	\$11.00	R23	8
N Atwater Valley	NG16-01	794	A	5,760.000000	\$100.00	10	\$576,000	\$11.00	R23	8
N Atwater Valley	NG16-01	795	A	5,760.000000	\$100.00	10	\$576,000	\$11.00	R23	8
N Atwater Valley	NG16-01	796	A	5,760.000000	\$100.00	10	\$576,000	\$11.00	R23	8
N Atwater Valley	NG16-01	797	A	5,760.000000	\$100.00	10	\$576,000	\$11.00	R23	8
N Atwater Valley	NG16-01	798	A	5,760.000000	\$100.00	10	\$576,000	\$11.00	R23	8
N Atwater Valley	NG16-01	799	A	5,760.000000	\$100.00	10	\$576,000	\$11.00	R23	8
N Atwater Valley	NG16-01	800	A	5,760.000000	\$100.00	10	\$576,000	\$11.00	R23	8
N Atwater Valley	NG16-01	801	A	5,760.000000	\$100.00	10	\$576,000	\$11.00	R23	8
N Atwater Valley	NG16-01	802	A	5,760.000000	\$100.00	10	\$576,000	\$11.00	R23	8
N Atwater Valley	NG16-01	803	A	5,760.000000	\$100.00	10	\$576,000	\$11.00	R23	8
N Atwater Valley	NG16-01	804	A	5,760.000000	\$100.00	10	\$576,000	\$11.00	R23	8
N Atwater Valley	NG16-01	805	A	5,760.000000	\$100.00	10	\$576,000	\$11.00	R23	8
N Atwater Valley	NG16-01	806	A	5,760.000000	\$100.00	10	\$576,000	\$11.00	R23	8
N Atwater Valley	NG16-01	807	A	5,760.000000	\$100.00	10	\$576,000	\$11.00	R23	8
N Atwater Valley	NG16-01	808	A	5,760.000000	\$100.00	10	\$576,000	\$11.00	R23	8
N Atwater Valley	NG16-01	809	A	5,760.000000	\$100.00	10	\$576,000	\$11.00	R23	8
N Atwater Valley	NG16-01	810	A	5,760.000000	\$100.00	10	\$576,000	\$11.00	R23	8
N Atwater Valley	NG16-01	811	A	5,760.000000	\$100.00	10	\$576,000	\$11.00	R23	8
N Atwater Valley	NG16-01	812	A	5,760.000000	\$100.00	10	\$576,000	\$11.00	R23	8
N Atwater Valley	NG16-01	813	A	5,760.000000	\$100.00	10	\$576,000	\$11.00	R23	8
N Atwater Valley	NG16-01	814	A	5,760.000000	\$100.00	10	\$576,000	\$11.00	R23	8

UNITED STATES DEPARTMENT OF THE INTERIOR  
 BUREAU OF OCEAN ENERGY MANAGEMENT  
 GULF OF MEXICO REGION

SALE: 231  
 21-FEB-2014  
 PAGE: 136

Sale Number: 231

*List of Blocks Available for Leasing*

L Map/Official Protraction Diagram (OPD) Name	Map/OPD Number	Block Number	A / P	Available Federal Acreage	Minimum Bid Per Acre	Lease Term	Minimum Bid Per Block	Rent Per Acre	Bid System	Stipulation(s)
N Atwater Valley	NG16-01	815	A	5,760.000000	\$100.00	10	\$576,000	\$11.00	R23	8
N Atwater Valley	NG16-01	816	A	5,760.000000	\$100.00	10	\$576,000	\$11.00	R23	8
N Atwater Valley	NG16-01	817	A	5,760.000000	\$100.00	10	\$576,000	\$11.00	R23	8
N Atwater Valley	NG16-01	818	A	5,760.000000	\$100.00	10	\$576,000	\$11.00	R23	8
N Atwater Valley	NG16-01	819	A	5,760.000000	\$100.00	10	\$576,000	\$11.00	R23	8
N Atwater Valley	NG16-01	820	A	5,760.000000	\$100.00	10	\$576,000	\$11.00	R23	8
N Atwater Valley	NG16-01	821	A	5,760.000000	\$100.00	10	\$576,000	\$11.00	R23	8
N Atwater Valley	NG16-01	822	A	5,760.000000	\$100.00	10	\$576,000	\$11.00	R23	8
N Atwater Valley	NG16-01	823	A	5,760.000000	\$100.00	10	\$576,000	\$11.00	R23	8
N Atwater Valley	NG16-01	824	A	5,760.000000	\$100.00	10	\$576,000	\$11.00	R23	8
N Atwater Valley	NG16-01	825	A	5,760.000000	\$100.00	10	\$576,000	\$11.00	R23	8
N Atwater Valley	NG16-01	826	A	5,760.000000	\$100.00	10	\$576,000	\$11.00	R23	8
N Atwater Valley	NG16-01	827	A	5,760.000000	\$100.00	10	\$576,000	\$11.00	R23	8
N Atwater Valley	NG16-01	828	A	5,760.000000	\$100.00	10	\$576,000	\$11.00	R23	8
N Atwater Valley	NG16-01	829	A	5,760.000000	\$100.00	10	\$576,000	\$11.00	R23	8
N Atwater Valley	NG16-01	830	A	5,760.000000	\$100.00	10	\$576,000	\$11.00	R23	8
N Atwater Valley	NG16-01	831	A	5,760.000000	\$100.00	10	\$576,000	\$11.00	R23	3, 8
N Atwater Valley	NG16-01	832	A	5,760.000000	\$100.00	10	\$576,000	\$11.00	R23	3, 8
N Atwater Valley	NG16-01	833	A	5,760.000000	\$100.00	10	\$576,000	\$11.00	R23	3, 8
N Atwater Valley	NG16-01	837	A	5,760.000000	\$100.00	10	\$576,000	\$11.00	R23	8
N Atwater Valley	NG16-01	838	A	5,760.000000	\$100.00	10	\$576,000	\$11.00	R23	8
N Atwater Valley	NG16-01	839	A	5,760.000000	\$100.00	10	\$576,000	\$11.00	R23	8
N Atwater Valley	NG16-01	840	A	5,760.000000	\$100.00	10	\$576,000	\$11.00	R23	8
N Atwater Valley	NG16-01	841	A	5,760.000000	\$100.00	10	\$576,000	\$11.00	R23	8
N Atwater Valley	NG16-01	842	A	5,760.000000	\$100.00	10	\$576,000	\$11.00	R23	8
N Atwater Valley	NG16-01	843	A	5,760.000000	\$100.00	10	\$576,000	\$11.00	R23	8
N Atwater Valley	NG16-01	844	A	5,760.000000	\$100.00	10	\$576,000	\$11.00	R23	8
N Atwater Valley	NG16-01	850	A	5,760.000000	\$100.00	10	\$576,000	\$11.00	R23	8
N Atwater Valley	NG16-01	851	A	5,760.000000	\$100.00	10	\$576,000	\$11.00	R23	8
N Atwater Valley	NG16-01	852	A	5,760.000000	\$100.00	10	\$576,000	\$11.00	R23	8
N Atwater Valley	NG16-01	853	A	5,760.000000	\$100.00	10	\$576,000	\$11.00	R23	8



UNITED STATES DEPARTMENT OF THE INTERIOR  
 BUREAU OF OCEAN ENERGY MANAGEMENT  
 GULF OF MEXICO REGION  
*List of Blocks Available for Leasing*

SALE: 231  
 21-FEB-2014  
 PAGE: 137

Sale Number: 231

L Map/Official Protraction Diagram (OPD) Name	Map/OPD Number	Block Number	A / P	Available Federal Acreage	Minimum Bid Per Acre	Lease Term	Minimum Bid Per Block	Rent Per Acre	Bid System	Stipulation(s)
N Atwater Valley	NG16-01	854	A	5,760.000000	\$100.00	10	\$576,000	\$11.00	R23	8
N Atwater Valley	NG16-01	855	A	5,760.000000	\$100.00	10	\$576,000	\$11.00	R23	8
N Atwater Valley	NG16-01	856	A	5,760.000000	\$100.00	10	\$576,000	\$11.00	R23	8
N Atwater Valley	NG16-01	857	A	5,760.000000	\$100.00	10	\$576,000	\$11.00	R23	8
N Atwater Valley	NG16-01	858	A	5,760.000000	\$100.00	10	\$576,000	\$11.00	R23	8
N Atwater Valley	NG16-01	859	A	5,760.000000	\$100.00	10	\$576,000	\$11.00	R23	8
N Atwater Valley	NG16-01	860	A	5,760.000000	\$100.00	10	\$576,000	\$11.00	R23	8
N Atwater Valley	NG16-01	861	A	5,760.000000	\$100.00	10	\$576,000	\$11.00	R23	8
N Atwater Valley	NG16-01	862	A	5,760.000000	\$100.00	10	\$576,000	\$11.00	R23	8
N Atwater Valley	NG16-01	863	A	5,760.000000	\$100.00	10	\$576,000	\$11.00	R23	8
N Atwater Valley	NG16-01	864	A	5,760.000000	\$100.00	10	\$576,000	\$11.00	R23	8
N Atwater Valley	NG16-01	865	A	5,760.000000	\$100.00	10	\$576,000	\$11.00	R23	8
N Atwater Valley	NG16-01	866	A	5,760.000000	\$100.00	10	\$576,000	\$11.00	R23	8
N Atwater Valley	NG16-01	867	A	5,760.000000	\$100.00	10	\$576,000	\$11.00	R23	8
N Atwater Valley	NG16-01	868	A	5,760.000000	\$100.00	10	\$576,000	\$11.00	R23	8
N Atwater Valley	NG16-01	869	A	5,760.000000	\$100.00	10	\$576,000	\$11.00	R23	8
N Atwater Valley	NG16-01	870	A	5,760.000000	\$100.00	10	\$576,000	\$11.00	R23	8
N Atwater Valley	NG16-01	871	A	5,760.000000	\$100.00	10	\$576,000	\$11.00	R23	8
N Atwater Valley	NG16-01	872	A	5,760.000000	\$100.00	10	\$576,000	\$11.00	R23	8
N Atwater Valley	NG16-01	873	A	5,760.000000	\$100.00	10	\$576,000	\$11.00	R23	8
N Atwater Valley	NG16-01	874	A	5,760.000000	\$100.00	10	\$576,000	\$11.00	R23	8
N Atwater Valley	NG16-01	875	A	5,760.000000	\$100.00	10	\$576,000	\$11.00	R23	8
N Atwater Valley	NG16-01	876	A	5,760.000000	\$100.00	10	\$576,000	\$11.00	R23	3, 8
N Atwater Valley	NG16-01	877	A	5,760.000000	\$100.00	10	\$576,000	\$11.00	R23	3, 8
N Atwater Valley	NG16-01	881	A	5,760.000000	\$100.00	10	\$576,000	\$11.00	R23	8
N Atwater Valley	NG16-01	882	A	5,760.000000	\$100.00	10	\$576,000	\$11.00	R23	8
N Atwater Valley	NG16-01	883	A	5,760.000000	\$100.00	10	\$576,000	\$11.00	R23	8
N Atwater Valley	NG16-01	884	A	5,760.000000	\$100.00	10	\$576,000	\$11.00	R23	8
N Atwater Valley	NG16-01	885	A	5,760.000000	\$100.00	10	\$576,000	\$11.00	R23	8
N Atwater Valley	NG16-01	886	A	5,760.000000	\$100.00	10	\$576,000	\$11.00	R23	8
N Atwater Valley	NG16-01	887	A	5,760.000000	\$100.00	10	\$576,000	\$11.00	R23	8

UNITED STATES DEPARTMENT OF THE INTERIOR  
 BUREAU OF OCEAN ENERGY MANAGEMENT  
 GULF OF MEXICO REGION  
*List of Blocks Available for Leasing*

SALE: 231  
 21-FEB-2014  
 PAGE: 138

Sale Number: 231

L Map/Official Protraction Diagram (OPD) Name	Map/OPD Number	Block Number	A / P	Available Federal Acreage	Minimum Bid Per Acre	Lease Term	Minimum Bid Per Block	Rent Per Acre	Bid System	Stipulation(s)
N Atwater Valley	NG16-01	888	A	5,760.000000	\$100.00	10	\$576,000	\$11.00	R23	8
N Atwater Valley	NG16-01	889	A	5,760.000000	\$100.00	10	\$576,000	\$11.00	R23	8
N Atwater Valley	NG16-01	893	A	5,760.000000	\$100.00	10	\$576,000	\$11.00	R23	8
N Atwater Valley	NG16-01	894	A	5,760.000000	\$100.00	10	\$576,000	\$11.00	R23	8
N Atwater Valley	NG16-01	895	A	5,760.000000	\$100.00	10	\$576,000	\$11.00	R23	8
N Atwater Valley	NG16-01	896	A	5,760.000000	\$100.00	10	\$576,000	\$11.00	R23	8
N Atwater Valley	NG16-01	897	A	5,760.000000	\$100.00	10	\$576,000	\$11.00	R23	8
N Atwater Valley	NG16-01	898	A	5,760.000000	\$100.00	10	\$576,000	\$11.00	R23	8
N Atwater Valley	NG16-01	899	A	5,760.000000	\$100.00	10	\$576,000	\$11.00	R23	8
N Atwater Valley	NG16-01	900	A	5,760.000000	\$100.00	10	\$576,000	\$11.00	R23	8
N Atwater Valley	NG16-01	901	A	5,760.000000	\$100.00	10	\$576,000	\$11.00	R23	8
N Atwater Valley	NG16-01	902	A	5,760.000000	\$100.00	10	\$576,000	\$11.00	R23	8
N Atwater Valley	NG16-01	903	A	5,760.000000	\$100.00	10	\$576,000	\$11.00	R23	8
N Atwater Valley	NG16-01	904	A	5,760.000000	\$100.00	10	\$576,000	\$11.00	R23	8
N Atwater Valley	NG16-01	905	A	5,760.000000	\$100.00	10	\$576,000	\$11.00	R23	8
N Atwater Valley	NG16-01	906	A	5,760.000000	\$100.00	10	\$576,000	\$11.00	R23	8
N Atwater Valley	NG16-01	907	A	5,760.000000	\$100.00	10	\$576,000	\$11.00	R23	8
N Atwater Valley	NG16-01	908	A	5,760.000000	\$100.00	10	\$576,000	\$11.00	R23	8
N Atwater Valley	NG16-01	909	A	5,760.000000	\$100.00	10	\$576,000	\$11.00	R23	8
N Atwater Valley	NG16-01	910	A	5,760.000000	\$100.00	10	\$576,000	\$11.00	R23	8
N Atwater Valley	NG16-01	911	A	5,760.000000	\$100.00	10	\$576,000	\$11.00	R23	8
N Atwater Valley	NG16-01	912	A	5,760.000000	\$100.00	10	\$576,000	\$11.00	R23	8
N Atwater Valley	NG16-01	913	A	5,760.000000	\$100.00	10	\$576,000	\$11.00	R23	8
N Atwater Valley	NG16-01	914	A	5,760.000000	\$100.00	10	\$576,000	\$11.00	R23	8
N Atwater Valley	NG16-01	915	A	5,760.000000	\$100.00	10	\$576,000	\$11.00	R23	8
N Atwater Valley	NG16-01	916	A	5,760.000000	\$100.00	10	\$576,000	\$11.00	R23	8
N Atwater Valley	NG16-01	917	A	5,760.000000	\$100.00	10	\$576,000	\$11.00	R23	8
N Atwater Valley	NG16-01	918	A	5,760.000000	\$100.00	10	\$576,000	\$11.00	R23	8
N Atwater Valley	NG16-01	919	A	5,760.000000	\$100.00	10	\$576,000	\$11.00	R23	8
N Atwater Valley	NG16-01	920	A	5,760.000000	\$100.00	10	\$576,000	\$11.00	R23	3, 8
N Atwater Valley	NG16-01	921	A	5,760.000000	\$100.00	10	\$576,000	\$11.00	R23	3, 8

UNITED STATES DEPARTMENT OF THE INTERIOR  
 BUREAU OF OCEAN ENERGY MANAGEMENT  
 GULF OF MEXICO REGION  
*List of Blocks Available for Leasing*

SALE: 231  
 21-FEB-2014  
 PAGE: 139

Sale Number: 231

L Map/Official Protraction Diagram (OPD) Name	Map/OPD Number	Block Number	A / P	Available Federal Acreage	Minimum Bid Per Acre	Lease Term	Minimum Bid Per Block	Rent Per Acre	Bid System	Stipulation(s)
N Atwater Valley	NG16-01	925	A	5,760.000000	\$100.00	10	\$576,000	\$11.00	R23	8
N Atwater Valley	NG16-01	926	A	5,760.000000	\$100.00	10	\$576,000	\$11.00	R23	8
N Atwater Valley	NG16-01	927	A	5,760.000000	\$100.00	10	\$576,000	\$11.00	R23	8
N Atwater Valley	NG16-01	928	A	5,760.000000	\$100.00	10	\$576,000	\$11.00	R23	8
N Atwater Valley	NG16-01	929	A	5,760.000000	\$100.00	10	\$576,000	\$11.00	R23	8
N Atwater Valley	NG16-01	930	A	5,760.000000	\$100.00	10	\$576,000	\$11.00	R23	8
N Atwater Valley	NG16-01	931	A	5,760.000000	\$100.00	10	\$576,000	\$11.00	R23	8
N Atwater Valley	NG16-01	932	A	5,760.000000	\$100.00	10	\$576,000	\$11.00	R23	8
N Atwater Valley	NG16-01	933	A	5,760.000000	\$100.00	10	\$576,000	\$11.00	R23	8
N Atwater Valley	NG16-01	934	A	5,760.000000	\$100.00	10	\$576,000	\$11.00	R23	8
N Atwater Valley	NG16-01	939	A	5,760.000000	\$100.00	10	\$576,000	\$11.00	R23	8
N Atwater Valley	NG16-01	940	A	5,760.000000	\$100.00	10	\$576,000	\$11.00	R23	8
N Atwater Valley	NG16-01	941	A	5,760.000000	\$100.00	10	\$576,000	\$11.00	R23	8
N Atwater Valley	NG16-01	942	A	5,760.000000	\$100.00	10	\$576,000	\$11.00	R23	8
N Atwater Valley	NG16-01	943	A	5,760.000000	\$100.00	10	\$576,000	\$11.00	R23	8
N Atwater Valley	NG16-01	944	A	5,760.000000	\$100.00	10	\$576,000	\$11.00	R23	8
N Atwater Valley	NG16-01	945	A	5,760.000000	\$100.00	10	\$576,000	\$11.00	R23	8
N Atwater Valley	NG16-01	946	A	5,760.000000	\$100.00	10	\$576,000	\$11.00	R23	8
N Atwater Valley	NG16-01	947	A	5,760.000000	\$100.00	10	\$576,000	\$11.00	R23	8
N Atwater Valley	NG16-01	948	A	5,760.000000	\$100.00	10	\$576,000	\$11.00	R23	8
N Atwater Valley	NG16-01	949	A	5,760.000000	\$100.00	10	\$576,000	\$11.00	R23	8
N Atwater Valley	NG16-01	950	A	5,760.000000	\$100.00	10	\$576,000	\$11.00	R23	8
N Atwater Valley	NG16-01	951	A	5,760.000000	\$100.00	10	\$576,000	\$11.00	R23	8
N Atwater Valley	NG16-01	952	A	5,760.000000	\$100.00	10	\$576,000	\$11.00	R23	8
N Atwater Valley	NG16-01	953	A	5,760.000000	\$100.00	10	\$576,000	\$11.00	R23	8
N Atwater Valley	NG16-01	954	A	5,760.000000	\$100.00	10	\$576,000	\$11.00	R23	8
N Atwater Valley	NG16-01	955	A	5,760.000000	\$100.00	10	\$576,000	\$11.00	R23	8
N Atwater Valley	NG16-01	956	A	5,760.000000	\$100.00	10	\$576,000	\$11.00	R23	8
N Atwater Valley	NG16-01	957	A	5,760.000000	\$100.00	10	\$576,000	\$11.00	R23	8
N Atwater Valley	NG16-01	958	A	5,760.000000	\$100.00	10	\$576,000	\$11.00	R23	8
N Atwater Valley	NG16-01	959	A	5,760.000000	\$100.00	10	\$576,000	\$11.00	R23	8

UNITED STATES DEPARTMENT OF THE INTERIOR  
 BUREAU OF OCEAN ENERGY MANAGEMENT  
 GULF OF MEXICO REGION

SALE: 231  
 21-FEB-2014  
 PAGE: 140

Sale Number: 231

*List of Blocks Available for Leasing*

L Map/Official Protraction Diagram (OPD) Name	Map/OPD Number	Block Number	A / P	Available Federal Acreage	Minimum Bid Per Acre	Lease Term	Minimum Bid Per Block	Rent Per Acre	Bid System	Stipulation(s)
N Atwater Valley	NG16-01	960	A	5,760.000000	\$100.00	10	\$576,000	\$11.00	R23	8
N Atwater Valley	NG16-01	961	A	5,760.000000	\$100.00	10	\$576,000	\$11.00	R23	8
N Atwater Valley	NG16-01	962	A	5,760.000000	\$100.00	10	\$576,000	\$11.00	R23	8
N Atwater Valley	NG16-01	963	A	5,760.000000	\$100.00	10	\$576,000	\$11.00	R23	8
N Atwater Valley	NG16-01	964	A	5,760.000000	\$100.00	10	\$576,000	\$11.00	R23	3, 8
N Atwater Valley	NG16-01	965	A	5,760.000000	\$100.00	10	\$576,000	\$11.00	R23	3, 8
N Atwater Valley	NG16-01	969	A	5,760.000000	\$100.00	10	\$576,000	\$11.00	R23	8
N Atwater Valley	NG16-01	970	A	5,760.000000	\$100.00	10	\$576,000	\$11.00	R23	8
N Atwater Valley	NG16-01	971	A	5,760.000000	\$100.00	10	\$576,000	\$11.00	R23	8
N Atwater Valley	NG16-01	972	A	5,760.000000	\$100.00	10	\$576,000	\$11.00	R23	8
N Atwater Valley	NG16-01	973	A	5,760.000000	\$100.00	10	\$576,000	\$11.00	R23	8
N Atwater Valley	NG16-01	974	A	5,760.000000	\$100.00	10	\$576,000	\$11.00	R23	8
N Atwater Valley	NG16-01	975	A	5,760.000000	\$100.00	10	\$576,000	\$11.00	R23	8
N Atwater Valley	NG16-01	976	A	5,760.000000	\$100.00	10	\$576,000	\$11.00	R23	8
N Atwater Valley	NG16-01	977	A	5,760.000000	\$100.00	10	\$576,000	\$11.00	R23	8
N Atwater Valley	NG16-01	978	A	5,760.000000	\$100.00	10	\$576,000	\$11.00	R23	8
N Atwater Valley	NG16-01	979	A	5,760.000000	\$100.00	10	\$576,000	\$11.00	R23	8
N Atwater Valley	NG16-01	983	A	5,760.000000	\$100.00	10	\$576,000	\$11.00	R23	8
N Atwater Valley	NG16-01	984	A	5,760.000000	\$100.00	10	\$576,000	\$11.00	R23	8
N Atwater Valley	NG16-01	985	A	5,760.000000	\$100.00	10	\$576,000	\$11.00	R23	8
N Atwater Valley	NG16-01	986	A	5,760.000000	\$100.00	10	\$576,000	\$11.00	R23	8
N Atwater Valley	NG16-01	987	A	5,760.000000	\$100.00	10	\$576,000	\$11.00	R23	8
N Atwater Valley	NG16-01	988	A	5,760.000000	\$100.00	10	\$576,000	\$11.00	R23	8
N Atwater Valley	NG16-01	989	A	5,760.000000	\$100.00	10	\$576,000	\$11.00	R23	8
N Atwater Valley	NG16-01	990	A	5,760.000000	\$100.00	10	\$576,000	\$11.00	R23	8
N Atwater Valley	NG16-01	991	A	5,760.000000	\$100.00	10	\$576,000	\$11.00	R23	8
N Atwater Valley	NG16-01	992	A	5,760.000000	\$100.00	10	\$576,000	\$11.00	R23	8
N Atwater Valley	NG16-01	993	A	5,760.000000	\$100.00	10	\$576,000	\$11.00	R23	8
N Atwater Valley	NG16-01	994	A	5,760.000000	\$100.00	10	\$576,000	\$11.00	R23	8
N Atwater Valley	NG16-01	995	A	5,760.000000	\$100.00	10	\$576,000	\$11.00	R23	8
N Atwater Valley	NG16-01	996	A	5,760.000000	\$100.00	10	\$576,000	\$11.00	R23	8

UNITED STATES DEPARTMENT OF THE INTERIOR  
 BUREAU OF OCEAN ENERGY MANAGEMENT  
 GULF OF MEXICO REGION  
*List of Blocks Available for Leasing*

SALE: 231  
 21-FEB-2014  
 PAGE: 141

Sale Number: 231

L Map/Official Protraction Diagram (OPD) Name	Map/OPD Number	Block Number	A / P	Available Federal Acreage	Minimum Bid Per Acre	Lease Term	Minimum Bid Per Block	Rent Per Acre	Bid System	Stipulation(s)
N Atwater Valley	NG16-01	997	A	5,760.000000	\$100.00	10	\$576,000	\$11.00	R23	8
N Atwater Valley	NG16-01	998	A	5,760.000000	\$100.00	10	\$576,000	\$11.00	R23	8
N Atwater Valley	NG16-01	999	A	5,760.000000	\$100.00	10	\$576,000	\$11.00	R23	8
N Atwater Valley	NG16-01	1000	A	5,760.000000	\$100.00	10	\$576,000	\$11.00	R23	8
N Atwater Valley	NG16-01	1001	A	5,760.000000	\$100.00	10	\$576,000	\$11.00	R23	8
N Atwater Valley	NG16-01	1002	A	5,760.000000	\$100.00	10	\$576,000	\$11.00	R23	8
N Atwater Valley	NG16-01	1003	A	5,760.000000	\$100.00	10	\$576,000	\$11.00	R23	8
N Atwater Valley	NG16-01	1004	A	5,760.000000	\$100.00	10	\$576,000	\$11.00	R23	8
N Atwater Valley	NG16-01	1005	A	5,760.000000	\$100.00	10	\$576,000	\$11.00	R23	8
N Atwater Valley	NG16-01	1006	A	5,760.000000	\$100.00	10	\$576,000	\$11.00	R23	8
N Atwater Valley	NG16-01	1007	A	5,760.000000	\$100.00	10	\$576,000	\$11.00	R23	8
N Atwater Valley	NG16-01	1008	A	5,760.000000	\$100.00	10	\$576,000	\$11.00	R23	8
N Atwater Valley	NG16-01	1009	A	5,760.000000	\$100.00	10	\$576,000	\$11.00	R23	3, 8
N Lloyd Ridge	NG16-02	3	A	5,760.000000	\$100.00	10	\$576,000	\$11.00	R23	3, 4, 5, 8
N Lloyd Ridge	NG16-02	4	A	5,760.000000	\$100.00	10	\$576,000	\$11.00	R23	3, 4, 5, 8
N Lloyd Ridge	NG16-02	5	A	5,760.000000	\$100.00	10	\$576,000	\$11.00	R23	3, 4, 5, 8
Y Lloyd Ridge	NG16-02	6	A	5,760.000000	\$100.00	10	\$576,000	\$11.00	R23	3, 4, 5, 8
Y Lloyd Ridge	NG16-02	7	A	5,760.000000	\$100.00	10	\$576,000	\$11.00	R23	3, 4, 5, 8
N Lloyd Ridge	NG16-02	9	A	5,760.000000	\$100.00	10	\$576,000	\$11.00	R23	3, 4, 5, 8
N Lloyd Ridge	NG16-02	10	A	5,760.000000	\$100.00	10	\$576,000	\$11.00	R23	3, 4, 5, 8
N Lloyd Ridge	NG16-02	16	A	5,760.000000	\$100.00	10	\$576,000	\$11.00	R23	3, 4, 5, 8
N Lloyd Ridge	NG16-02	17	A	5,760.000000	\$100.00	10	\$576,000	\$11.00	R23	3, 4, 5, 8
N Lloyd Ridge	NG16-02	19	A	5,760.000000	\$100.00	10	\$576,000	\$11.00	R23	3, 4, 5, 8
N Lloyd Ridge	NG16-02	21	P	3,182.260000	\$100.00	10	\$318,300	\$11.00	R23	3, 4, 5, 8
N Lloyd Ridge	NG16-02	45	A	5,760.000000	\$100.00	10	\$576,000	\$11.00	R23	3, 4, 5, 8
N Lloyd Ridge	NG16-02	46	A	5,760.000000	\$100.00	10	\$576,000	\$11.00	R23	3, 4, 5, 8
Y Lloyd Ridge	NG16-02	47	A	5,760.000000	\$100.00	10	\$576,000	\$11.00	R23	3, 4, 5, 8
Y Lloyd Ridge	NG16-02	49	A	5,760.000000	\$100.00	10	\$576,000	\$11.00	R23	3, 4, 5, 8
N Lloyd Ridge	NG16-02	50	A	5,760.000000	\$100.00	10	\$576,000	\$11.00	R23	3, 4, 5, 8
N Lloyd Ridge	NG16-02	51	A	5,760.000000	\$100.00	10	\$576,000	\$11.00	R23	3, 4, 5, 8
Y Lloyd Ridge	NG16-02	52	A	5,760.000000	\$100.00	10	\$576,000	\$11.00	R23	3, 4, 5, 8

UNITED STATES DEPARTMENT OF THE INTERIOR  
 BUREAU OF OCEAN ENERGY MANAGEMENT  
 GULF OF MEXICO REGION  
*List of Blocks Available for Leasing*

SALE: 231  
 21-FEB-2014  
 PAGE: 142

Sale Number: 231

L Map/Official Protraction Diagram (OPD) Name	Map/OPD Number	Block Number	A / P	Available Federal Acreage	Minimum Bid Per Acre	Lease Term	Minimum Bid Per Block	Rent Per Acre	Bid System	Stipulation(s)
N Lloyd Ridge	NG16-02	61	A	5,760.000000	\$100.00	10	\$576,000	\$11.00	R23	3, 4, 5, 8
N Lloyd Ridge	NG16-02	62	A	5,760.000000	\$100.00	10	\$576,000	\$11.00	R23	3, 4, 5, 8
N Lloyd Ridge	NG16-02	65	P	4,093.600000	\$100.00	10	\$409,400	\$11.00	R23	3, 4, 5, 8
N Lloyd Ridge	NG16-02	89	A	5,760.000000	\$100.00	10	\$576,000	\$11.00	R23	3, 4, 5, 8
N Lloyd Ridge	NG16-02	90	A	5,760.000000	\$100.00	10	\$576,000	\$11.00	R23	3, 4, 5, 8
Y Lloyd Ridge	NG16-02	91	A	5,760.000000	\$100.00	10	\$576,000	\$11.00	R23	3, 4, 5, 8
N Lloyd Ridge	NG16-02	93	A	5,760.000000	\$100.00	10	\$576,000	\$11.00	R23	3, 4, 5, 8
Y Lloyd Ridge	NG16-02	94	A	5,760.000000	\$100.00	10	\$576,000	\$11.00	R23	3, 4, 5, 8
Y Lloyd Ridge	NG16-02	95	A	5,760.000000	\$100.00	10	\$576,000	\$11.00	R23	3, 4, 5, 8
N Lloyd Ridge	NG16-02	96	A	5,760.000000	\$100.00	10	\$576,000	\$11.00	R23	3, 4, 5, 8
N Lloyd Ridge	NG16-02	99	A	5,760.000000	\$100.00	10	\$576,000	\$11.00	R23	3, 4, 5, 8
N Lloyd Ridge	NG16-02	100	A	5,760.000000	\$100.00	10	\$576,000	\$11.00	R23	3, 4, 5, 8
N Lloyd Ridge	NG16-02	103	A	5,760.000000	\$100.00	10	\$576,000	\$11.00	R23	3, 4, 5, 8
N Lloyd Ridge	NG16-02	105	A	5,760.000000	\$100.00	10	\$576,000	\$11.00	R23	3, 4, 5, 8
N Lloyd Ridge	NG16-02	109	P	5,004.940000	\$100.00	10	\$500,500	\$11.00	R23	3, 4, 5, 8
N Lloyd Ridge	NG16-02	133	A	5,760.000000	\$100.00	10	\$576,000	\$11.00	R23	3, 4, 5, 8
N Lloyd Ridge	NG16-02	134	A	5,760.000000	\$100.00	10	\$576,000	\$11.00	R23	3, 4, 5, 8
Y Lloyd Ridge	NG16-02	135	A	5,760.000000	\$100.00	10	\$576,000	\$11.00	R23	3, 4, 5, 8
N Lloyd Ridge	NG16-02	138	A	5,760.000000	\$100.00	10	\$576,000	\$11.00	R23	3, 4, 5, 8
Y Lloyd Ridge	NG16-02	139	A	5,760.000000	\$100.00	10	\$576,000	\$11.00	R23	3, 4, 5, 8
N Lloyd Ridge	NG16-02	140	A	5,760.000000	\$100.00	10	\$576,000	\$11.00	R23	3, 4, 5, 8
N Lloyd Ridge	NG16-02	141	A	5,760.000000	\$100.00	10	\$576,000	\$11.00	R23	3, 4, 5, 8
N Lloyd Ridge	NG16-02	143	A	5,760.000000	\$100.00	10	\$576,000	\$11.00	R23	3, 4, 5, 8
N Lloyd Ridge	NG16-02	147	A	5,760.000000	\$100.00	10	\$576,000	\$11.00	R23	3, 4, 5, 8
N Lloyd Ridge	NG16-02	148	A	5,760.000000	\$100.00	10	\$576,000	\$11.00	R23	3, 4, 5, 8
N Lloyd Ridge	NG16-02	153	P	5,710.820000	\$100.00	10	\$571,100	\$11.00	R23	3, 4, 5, 8
N Lloyd Ridge	NG16-02	154	P	205.450000	\$100.00	10	\$20,600	\$11.00	R23	3, 4, 5, 8
N Lloyd Ridge	NG16-02	177	A	5,760.000000	\$100.00	10	\$576,000	\$11.00	R23	3, 4, 5, 8
N Lloyd Ridge	NG16-02	178	A	5,760.000000	\$100.00	10	\$576,000	\$11.00	R23	3, 4, 5, 8
N Lloyd Ridge	NG16-02	179	A	5,760.000000	\$100.00	10	\$576,000	\$11.00	R23	3, 4, 5, 8
N Lloyd Ridge	NG16-02	181	A	5,760.000000	\$100.00	10	\$576,000	\$11.00	R23	3, 4, 5, 8



UNITED STATES DEPARTMENT OF THE INTERIOR  
 BUREAU OF OCEAN ENERGY MANAGEMENT  
 GULF OF MEXICO REGION  
*List of Blocks Available for Leasing*

SALE: 231  
 21-FEB-2014  
 PAGE: 143

Sale Number: 231

L Map/Official Protraction Diagram (OPD) Name	Map/OPD Number	Block Number	A / P	Available Federal Acreage	Minimum Bid Per Acre	Lease Term	Minimum Bid Per Block	Rent Per Acre	Bid System	Stipulation(s)
N Lloyd Ridge	NG16-02	182	A	5,760.000000	\$100.00	10	\$576,000	\$11.00	R23	3, 4, 5, 8
Y Lloyd Ridge	NG16-02	183	A	5,760.000000	\$100.00	10	\$576,000	\$11.00	R23	3, 4, 5, 8
N Lloyd Ridge	NG16-02	185	A	5,760.000000	\$100.00	10	\$576,000	\$11.00	R23	3, 4, 5, 8
N Lloyd Ridge	NG16-02	186	A	5,760.000000	\$100.00	10	\$576,000	\$11.00	R23	3, 4, 5, 8
N Lloyd Ridge	NG16-02	188	A	5,760.000000	\$100.00	10	\$576,000	\$11.00	R23	3, 4, 5, 8
N Lloyd Ridge	NG16-02	191	A	5,760.000000	\$100.00	10	\$576,000	\$11.00	R23	3, 4, 5, 8
N Lloyd Ridge	NG16-02	192	A	5,760.000000	\$100.00	10	\$576,000	\$11.00	R23	3, 4, 5, 8
N Lloyd Ridge	NG16-02	193	A	5,760.000000	\$100.00	10	\$576,000	\$11.00	R23	3, 4, 5, 8
N Lloyd Ridge	NG16-02	196	A	5,760.000000	\$100.00	10	\$576,000	\$11.00	R23	3, 4, 5, 8
N Lloyd Ridge	NG16-02	198	P	1,067.590000	\$100.00	10	\$106,800	\$11.00	R23	3, 4, 5, 8
Y Lloyd Ridge	NG16-02	221	A	5,760.000000	\$100.00	10	\$576,000	\$11.00	R23	3, 4, 5, 8
N Lloyd Ridge	NG16-02	222	A	5,760.000000	\$100.00	10	\$576,000	\$11.00	R23	3, 4, 5, 8
N Lloyd Ridge	NG16-02	223	A	5,760.000000	\$100.00	10	\$576,000	\$11.00	R23	3, 4, 5, 8
N Lloyd Ridge	NG16-02	224	A	5,760.000000	\$100.00	10	\$576,000	\$11.00	R23	3, 4, 5, 8
N Lloyd Ridge	NG16-02	225	A	5,760.000000	\$100.00	10	\$576,000	\$11.00	R23	3, 4, 5, 8
N Lloyd Ridge	NG16-02	226	A	5,760.000000	\$100.00	10	\$576,000	\$11.00	R23	3, 4, 5, 8
N Lloyd Ridge	NG16-02	235	A	5,760.000000	\$100.00	10	\$576,000	\$11.00	R23	3, 4, 5, 8
N Lloyd Ridge	NG16-02	236	A	5,760.000000	\$100.00	10	\$576,000	\$11.00	R23	3, 4, 5, 8
N Lloyd Ridge	NG16-02	237	A	5,760.000000	\$100.00	10	\$576,000	\$11.00	R23	3, 4, 5, 8
N Lloyd Ridge	NG16-02	241	A	5,760.000000	\$100.00	10	\$576,000	\$11.00	R23	3, 4, 5, 8
N Lloyd Ridge	NG16-02	242	P	1,978.890000	\$100.00	10	\$197,900	\$11.00	R23	3, 4, 5, 8
Y Lloyd Ridge	NG16-02	265	A	5,760.000000	\$100.00	10	\$576,000	\$11.00	R23	3, 4, 5, 8
N Lloyd Ridge	NG16-02	266	A	5,760.000000	\$100.00	10	\$576,000	\$11.00	R23	3, 4, 5, 8
N Lloyd Ridge	NG16-02	267	A	5,760.000000	\$100.00	10	\$576,000	\$11.00	R23	3, 4, 5, 8
N Lloyd Ridge	NG16-02	268	A	5,760.000000	\$100.00	10	\$576,000	\$11.00	R23	3, 4, 5, 8
N Lloyd Ridge	NG16-02	269	A	5,760.000000	\$100.00	10	\$576,000	\$11.00	R23	3, 4, 5, 8
N Lloyd Ridge	NG16-02	274	A	5,760.000000	\$100.00	10	\$576,000	\$11.00	R23	3, 4, 5, 8
N Lloyd Ridge	NG16-02	275	A	5,760.000000	\$100.00	10	\$576,000	\$11.00	R23	3, 4, 5, 8
N Lloyd Ridge	NG16-02	276	A	5,760.000000	\$100.00	10	\$576,000	\$11.00	R23	3, 4, 5, 8
N Lloyd Ridge	NG16-02	277	A	5,760.000000	\$100.00	10	\$576,000	\$11.00	R23	3, 4, 5, 8
N Lloyd Ridge	NG16-02	279	A	5,760.000000	\$100.00	10	\$576,000	\$11.00	R23	3, 4, 5, 8

UNITED STATES DEPARTMENT OF THE INTERIOR  
 BUREAU OF OCEAN ENERGY MANAGEMENT  
 GULF OF MEXICO REGION  
*List of Blocks Available for Leasing*

SALE: 231  
 21-FEB-2014  
 PAGE: 144

Sale Number: 231

L Map/Official Protraction Diagram (OPD) Name	Map/OPD Number	Block Number	A / P	Available Federal Acreage	Minimum Bid Per Acre	Lease Term	Minimum Bid Per Block	Rent Per Acre	Bid System	Stipulation(s)
N Lloyd Ridge	NG16-02	280	A	5,760.000000	\$100.00	10	\$576,000	\$11.00	R23	3, 4, 5, 8
N Lloyd Ridge	NG16-02	282	A	5,760.000000	\$100.00	10	\$576,000	\$11.00	R23	3, 4, 5, 8
N Lloyd Ridge	NG16-02	283	A	5,760.000000	\$100.00	10	\$576,000	\$11.00	R23	3, 4, 5, 8
N Lloyd Ridge	NG16-02	284	A	5,760.000000	\$100.00	10	\$576,000	\$11.00	R23	3, 4, 5, 8
N Lloyd Ridge	NG16-02	285	A	5,760.000000	\$100.00	10	\$576,000	\$11.00	R23	3, 4, 5, 8
N Lloyd Ridge	NG16-02	309	A	5,760.000000	\$100.00	10	\$576,000	\$11.00	R23	3, 4, 5, 8
N Lloyd Ridge	NG16-02	310	A	5,760.000000	\$100.00	10	\$576,000	\$11.00	R23	3, 4, 5, 8
Y Lloyd Ridge	NG16-02	315	A	5,760.000000	\$100.00	10	\$576,000	\$11.00	R23	3, 4, 5, 8
N Lloyd Ridge	NG16-02	320	A	5,760.000000	\$100.00	10	\$576,000	\$11.00	R23	3, 4, 5, 8
N Lloyd Ridge	NG16-02	321	A	5,760.000000	\$100.00	10	\$576,000	\$11.00	R23	3, 4, 5, 8
N Lloyd Ridge	NG16-02	322	A	5,760.000000	\$100.00	10	\$576,000	\$11.00	R23	3, 4, 5, 8
N Lloyd Ridge	NG16-02	327	A	5,760.000000	\$100.00	10	\$576,000	\$11.00	R23	3, 4, 5, 8
N Lloyd Ridge	NG16-02	328	A	5,760.000000	\$100.00	10	\$576,000	\$11.00	R23	3, 4, 5, 8
N Lloyd Ridge	NG16-02	329	A	5,760.000000	\$100.00	10	\$576,000	\$11.00	R23	3, 4, 5, 8
N Lloyd Ridge	NG16-02	353	A	5,760.000000	\$100.00	10	\$576,000	\$11.00	R23	3, 4, 5, 8
Y Lloyd Ridge	NG16-02	354	A	5,760.000000	\$100.00	10	\$576,000	\$11.00	R23	3, 4, 5, 8
N Lloyd Ridge	NG16-02	355	A	5,760.000000	\$100.00	10	\$576,000	\$11.00	R23	3, 4, 5, 8
N Lloyd Ridge	NG16-02	356	A	5,760.000000	\$100.00	10	\$576,000	\$11.00	R23	3, 4, 5, 8
N Lloyd Ridge	NG16-02	357	A	5,760.000000	\$100.00	10	\$576,000	\$11.00	R23	3, 4, 5, 8
N Lloyd Ridge	NG16-02	358	A	5,760.000000	\$100.00	10	\$576,000	\$11.00	R23	3, 4, 5, 8
Y Lloyd Ridge	NG16-02	359	A	5,760.000000	\$100.00	10	\$576,000	\$11.00	R23	3, 4, 5, 8
Y Lloyd Ridge	NG16-02	360	A	5,760.000000	\$100.00	10	\$576,000	\$11.00	R23	3, 4, 5, 8
N Lloyd Ridge	NG16-02	364	A	5,760.000000	\$100.00	10	\$576,000	\$11.00	R23	3, 4, 5, 8
N Lloyd Ridge	NG16-02	365	A	5,760.000000	\$100.00	10	\$576,000	\$11.00	R23	3, 4, 5, 8
N Lloyd Ridge	NG16-02	372	A	5,760.000000	\$100.00	10	\$576,000	\$11.00	R23	3, 4, 5, 8
N Lloyd Ridge	NG16-02	373	A	5,760.000000	\$100.00	10	\$576,000	\$11.00	R23	3, 4, 5, 8
N Lloyd Ridge	NG16-02	374	P	4,710.660000	\$100.00	10	\$471,100	\$11.00	R23	3, 4, 5, 8
N Lloyd Ridge	NG16-02	397	A	5,760.000000	\$100.00	10	\$576,000	\$11.00	R23	3, 4, 5, 8
N Lloyd Ridge	NG16-02	398	A	5,760.000000	\$100.00	10	\$576,000	\$11.00	R23	3, 4, 5, 8
N Lloyd Ridge	NG16-02	399	A	5,760.000000	\$100.00	10	\$576,000	\$11.00	R23	3, 4, 5, 8
N Lloyd Ridge	NG16-02	401	A	5,760.000000	\$100.00	10	\$576,000	\$11.00	R23	3, 4, 5, 8

UNITED STATES DEPARTMENT OF THE INTERIOR  
 BUREAU OF OCEAN ENERGY MANAGEMENT  
 GULF OF MEXICO REGION  
*List of Blocks Available for Leasing*

SALE: 231  
 21-FEB-2014  
 PAGE: 145

Sale Number: 231

L Map/Official Protraction Diagram (OPD) Name	Map/OPD Number	Block Number	A / P	Available Federal Acreage	Minimum Bid Per Acre	Lease Term	Minimum Bid Per Block	Rent Per Acre	Bid System	Stipulation(s)
N Lloyd Ridge	NG16-02	402	A	5,760.000000	\$100.00	10	\$576,000	\$11.00	R23	3, 4, 5, 8
N Lloyd Ridge	NG16-02	403	A	5,760.000000	\$100.00	10	\$576,000	\$11.00	R23	3, 4, 5, 8
N Lloyd Ridge	NG16-02	404	A	5,760.000000	\$100.00	10	\$576,000	\$11.00	R23	3, 4, 5, 8
N Lloyd Ridge	NG16-02	405	A	5,760.000000	\$100.00	10	\$576,000	\$11.00	R23	3, 4, 5, 8
N Lloyd Ridge	NG16-02	406	A	5,760.000000	\$100.00	10	\$576,000	\$11.00	R23	3, 4, 5, 8
N Lloyd Ridge	NG16-02	409	A	5,760.000000	\$100.00	10	\$576,000	\$11.00	R23	3, 4, 5, 8
N Lloyd Ridge	NG16-02	413	A	5,760.000000	\$100.00	10	\$576,000	\$11.00	R23	3, 4, 5, 8
N Lloyd Ridge	NG16-02	415	A	5,760.000000	\$100.00	10	\$576,000	\$11.00	R23	3, 4, 5, 8
N Lloyd Ridge	NG16-02	416	A	5,760.000000	\$100.00	10	\$576,000	\$11.00	R23	3, 4, 5, 8
N Lloyd Ridge	NG16-02	417	A	5,760.000000	\$100.00	10	\$576,000	\$11.00	R23	3, 4, 5, 8
N Lloyd Ridge	NG16-02	418	P	5,566.080000	\$100.00	10	\$556,700	\$11.00	R23	3, 4, 5, 8
N Lloyd Ridge	NG16-02	419	P	54.890000	\$100.00	10	\$5,500	\$11.00	R23	3, 4, 5, 8
N Lloyd Ridge	NG16-02	441	A	5,760.000000	\$100.00	10	\$576,000	\$11.00	R23	3, 4, 5, 8
N Lloyd Ridge	NG16-02	442	A	5,760.000000	\$100.00	10	\$576,000	\$11.00	R23	3, 4, 5, 8
Y Lloyd Ridge	NG16-02	443	A	5,760.000000	\$100.00	10	\$576,000	\$11.00	R23	3, 4, 5, 8
Y Lloyd Ridge	NG16-02	444	A	5,760.000000	\$100.00	10	\$576,000	\$11.00	R23	3, 4, 5, 8
N Lloyd Ridge	NG16-02	445	A	5,760.000000	\$100.00	10	\$576,000	\$11.00	R23	3, 4, 5, 8
N Lloyd Ridge	NG16-02	446	A	5,760.000000	\$100.00	10	\$576,000	\$11.00	R23	3, 4, 5, 8
N Lloyd Ridge	NG16-02	447	A	5,760.000000	\$100.00	10	\$576,000	\$11.00	R23	3, 4, 5, 8
N Lloyd Ridge	NG16-02	448	A	5,760.000000	\$100.00	10	\$576,000	\$11.00	R23	3, 4, 5, 8
N Lloyd Ridge	NG16-02	449	A	5,760.000000	\$100.00	10	\$576,000	\$11.00	R23	3, 4, 5, 8
N Lloyd Ridge	NG16-02	453	A	5,760.000000	\$100.00	10	\$576,000	\$11.00	R23	3, 4, 5, 8
N Lloyd Ridge	NG16-02	454	A	5,760.000000	\$100.00	10	\$576,000	\$11.00	R23	3, 4, 5, 8
N Lloyd Ridge	NG16-02	455	A	5,760.000000	\$100.00	10	\$576,000	\$11.00	R23	3, 4, 5, 8
N Lloyd Ridge	NG16-02	457	A	5,760.000000	\$100.00	10	\$576,000	\$11.00	R23	3, 4, 5, 8
N Lloyd Ridge	NG16-02	458	A	5,760.000000	\$100.00	10	\$576,000	\$11.00	R23	3, 4, 5, 8
N Lloyd Ridge	NG16-02	459	A	5,760.000000	\$100.00	10	\$576,000	\$11.00	R23	3, 4, 5, 8
N Lloyd Ridge	NG16-02	460	A	5,760.000000	\$100.00	10	\$576,000	\$11.00	R23	3, 4, 5, 8
N Lloyd Ridge	NG16-02	461	A	5,760.000000	\$100.00	10	\$576,000	\$11.00	R23	3, 4, 5, 8
N Lloyd Ridge	NG16-02	462	A	5,760.000000	\$100.00	10	\$576,000	\$11.00	R23	3, 4, 5, 8
N Lloyd Ridge	NG16-02	463	P	771.290000	\$100.00	10	\$77,200	\$11.00	R23	3, 4, 5, 8

UNITED STATES DEPARTMENT OF THE INTERIOR  
 BUREAU OF OCEAN ENERGY MANAGEMENT  
 GULF OF MEXICO REGION  
*List of Blocks Available for Leasing*

SALE: 231  
 21-FEB-2014  
 PAGE: 146

Sale Number: 231

L Map/Official Protraction Diagram (OPD) Name	Map/OPD Number	Block Number	A / P	Available Federal Acreage	Minimum Bid Per Acre	Lease Term	Minimum Bid Per Block	Rent Per Acre	Bid System	Stipulation(s)
N Lloyd Ridge	NG16-02	485	A	5,760.000000	\$100.00	10	\$576,000	\$11.00	R23	3, 4, 5, 8
N Lloyd Ridge	NG16-02	486	A	5,760.000000	\$100.00	10	\$576,000	\$11.00	R23	3, 4, 5, 8
N Lloyd Ridge	NG16-02	487	A	5,760.000000	\$100.00	10	\$576,000	\$11.00	R23	3, 4, 5, 8
N Lloyd Ridge	NG16-02	488	A	5,760.000000	\$100.00	10	\$576,000	\$11.00	R23	3, 4, 5, 8
N Lloyd Ridge	NG16-02	489	A	5,760.000000	\$100.00	10	\$576,000	\$11.00	R23	3, 4, 5, 8
N Lloyd Ridge	NG16-02	490	A	5,760.000000	\$100.00	10	\$576,000	\$11.00	R23	3, 4, 5, 8
N Lloyd Ridge	NG16-02	491	A	5,760.000000	\$100.00	10	\$576,000	\$11.00	R23	3, 4, 5, 8
N Lloyd Ridge	NG16-02	492	A	5,760.000000	\$100.00	10	\$576,000	\$11.00	R23	3, 4, 5, 8
N Lloyd Ridge	NG16-02	493	A	5,760.000000	\$100.00	10	\$576,000	\$11.00	R23	3, 4, 5, 8
N Lloyd Ridge	NG16-02	494	A	5,760.000000	\$100.00	10	\$576,000	\$11.00	R23	3, 4, 5, 8
N Lloyd Ridge	NG16-02	496	A	5,760.000000	\$100.00	10	\$576,000	\$11.00	R23	3, 4, 5, 8
N Lloyd Ridge	NG16-02	497	A	5,760.000000	\$100.00	10	\$576,000	\$11.00	R23	3, 4, 5, 8
N Lloyd Ridge	NG16-02	498	A	5,760.000000	\$100.00	10	\$576,000	\$11.00	R23	3, 4, 5, 8
N Lloyd Ridge	NG16-02	500	A	5,760.000000	\$100.00	10	\$576,000	\$11.00	R23	3, 4, 5, 8
N Lloyd Ridge	NG16-02	501	A	5,760.000000	\$100.00	10	\$576,000	\$11.00	R23	3, 4, 5, 8
N Lloyd Ridge	NG16-02	502	A	5,760.000000	\$100.00	10	\$576,000	\$11.00	R23	3, 4, 5, 8
N Lloyd Ridge	NG16-02	503	A	5,760.000000	\$100.00	10	\$576,000	\$11.00	R23	3, 4, 5, 8
N Lloyd Ridge	NG16-02	504	A	5,760.000000	\$100.00	10	\$576,000	\$11.00	R23	3, 4, 5, 8
N Lloyd Ridge	NG16-02	505	A	5,760.000000	\$100.00	10	\$576,000	\$11.00	R23	3, 4, 5, 8
N Lloyd Ridge	NG16-02	506	A	5,760.000000	\$100.00	10	\$576,000	\$11.00	R23	3, 4, 5, 8
N Lloyd Ridge	NG16-02	507	P	1,681.580000	\$100.00	10	\$168,200	\$11.00	R23	3, 4, 5, 8
N Lloyd Ridge	NG16-02	529	A	5,760.000000	\$100.00	10	\$576,000	\$11.00	R23	3, 4, 5, 8
N Lloyd Ridge	NG16-02	530	A	5,760.000000	\$100.00	10	\$576,000	\$11.00	R23	3, 4, 5, 8
N Lloyd Ridge	NG16-02	531	A	5,760.000000	\$100.00	10	\$576,000	\$11.00	R23	3, 4, 5, 8
N Lloyd Ridge	NG16-02	532	A	5,760.000000	\$100.00	10	\$576,000	\$11.00	R23	3, 4, 5, 8
N Lloyd Ridge	NG16-02	533	A	5,760.000000	\$100.00	10	\$576,000	\$11.00	R23	3, 4, 5, 8
N Lloyd Ridge	NG16-02	535	A	5,760.000000	\$100.00	10	\$576,000	\$11.00	R23	3, 4, 5, 8
N Lloyd Ridge	NG16-02	536	A	5,760.000000	\$100.00	10	\$576,000	\$11.00	R23	3, 4, 5, 8
N Lloyd Ridge	NG16-02	537	A	5,760.000000	\$100.00	10	\$576,000	\$11.00	R23	3, 4, 5, 8
N Lloyd Ridge	NG16-02	538	A	5,760.000000	\$100.00	10	\$576,000	\$11.00	R23	3, 4, 5, 8
N Lloyd Ridge	NG16-02	540	A	5,760.000000	\$100.00	10	\$576,000	\$11.00	R23	3, 4, 5, 8

UNITED STATES DEPARTMENT OF THE INTERIOR  
 BUREAU OF OCEAN ENERGY MANAGEMENT  
 GULF OF MEXICO REGION  
*List of Blocks Available for Leasing*

SALE: 231  
 21-FEB-2014  
 PAGE: 147

Sale Number: 231

L Map/Official Protraction Diagram (OPD) Name	Map/OPD Number	Block Number	A / P	Available Federal Acreage	Minimum Bid Per Acre	Lease Term	Minimum Bid Per Block	Rent Per Acre	Bid System	Stipulation(s)
N Lloyd Ridge	NG16-02	541	A	5,760.000000	\$100.00	10	\$576,000	\$11.00	R23	3, 4, 5, 8
N Lloyd Ridge	NG16-02	543	A	5,760.000000	\$100.00	10	\$576,000	\$11.00	R23	3, 4, 5, 8
N Lloyd Ridge	NG16-02	544	A	5,760.000000	\$100.00	10	\$576,000	\$11.00	R23	3, 4, 5, 8
N Lloyd Ridge	NG16-02	546	A	5,760.000000	\$100.00	10	\$576,000	\$11.00	R23	3, 4, 5, 8
N Lloyd Ridge	NG16-02	549	A	5,760.000000	\$100.00	10	\$576,000	\$11.00	R23	3, 4, 5, 8
N Lloyd Ridge	NG16-02	550	A	5,760.000000	\$100.00	10	\$576,000	\$11.00	R23	3, 4, 5, 8
N Lloyd Ridge	NG16-02	551	P	2,661.540000	\$100.00	10	\$266,200	\$11.00	R23	3, 4, 5, 8
N Lloyd Ridge	NG16-02	573	A	5,760.000000	\$100.00	10	\$576,000	\$11.00	R23	3, 4, 5, 8
N Lloyd Ridge	NG16-02	574	A	5,760.000000	\$100.00	10	\$576,000	\$11.00	R23	3, 4, 5, 8
N Lloyd Ridge	NG16-02	575	A	5,760.000000	\$100.00	10	\$576,000	\$11.00	R23	3, 4, 5, 8
N Lloyd Ridge	NG16-02	576	A	5,760.000000	\$100.00	10	\$576,000	\$11.00	R23	3, 4, 5, 8
N Lloyd Ridge	NG16-02	577	A	5,760.000000	\$100.00	10	\$576,000	\$11.00	R23	3, 4, 5, 8
N Lloyd Ridge	NG16-02	578	A	5,760.000000	\$100.00	10	\$576,000	\$11.00	R23	3, 4, 5, 8
N Lloyd Ridge	NG16-02	579	A	5,760.000000	\$100.00	10	\$576,000	\$11.00	R23	3, 4, 5, 8
N Lloyd Ridge	NG16-02	580	A	5,760.000000	\$100.00	10	\$576,000	\$11.00	R23	3, 4, 5, 8
N Lloyd Ridge	NG16-02	581	A	5,760.000000	\$100.00	10	\$576,000	\$11.00	R23	3, 4, 5, 8
N Lloyd Ridge	NG16-02	582	A	5,760.000000	\$100.00	10	\$576,000	\$11.00	R23	3, 4, 5, 8
N Lloyd Ridge	NG16-02	583	A	5,760.000000	\$100.00	10	\$576,000	\$11.00	R23	3, 4, 5, 8
N Lloyd Ridge	NG16-02	584	A	5,760.000000	\$100.00	10	\$576,000	\$11.00	R23	3, 4, 5, 8
N Lloyd Ridge	NG16-02	585	A	5,760.000000	\$100.00	10	\$576,000	\$11.00	R23	3, 4, 5, 8
N Lloyd Ridge	NG16-02	587	A	5,760.000000	\$100.00	10	\$576,000	\$11.00	R23	3, 4, 5, 8
N Lloyd Ridge	NG16-02	588	A	5,760.000000	\$100.00	10	\$576,000	\$11.00	R23	3, 4, 5, 8
N Lloyd Ridge	NG16-02	589	A	5,760.000000	\$100.00	10	\$576,000	\$11.00	R23	3, 4, 5, 8
N Lloyd Ridge	NG16-02	590	A	5,760.000000	\$100.00	10	\$576,000	\$11.00	R23	3, 4, 5, 8
N Lloyd Ridge	NG16-02	591	A	5,760.000000	\$100.00	10	\$576,000	\$11.00	R23	3, 4, 5, 8
N Lloyd Ridge	NG16-02	592	A	5,760.000000	\$100.00	10	\$576,000	\$11.00	R23	3, 4, 5, 8
N Lloyd Ridge	NG16-02	593	A	5,760.000000	\$100.00	10	\$576,000	\$11.00	R23	3, 4, 5, 8
N Lloyd Ridge	NG16-02	594	A	5,760.000000	\$100.00	10	\$576,000	\$11.00	R23	3, 4, 5, 8
N Lloyd Ridge	NG16-02	595	P	3,714.140000	\$100.00	10	\$371,500	\$11.00	R23	3, 4, 5, 8
N Lloyd Ridge	NG16-02	617	A	5,760.000000	\$100.00	10	\$576,000	\$11.00	R23	3, 4, 5, 8
N Lloyd Ridge	NG16-02	618	A	5,760.000000	\$100.00	10	\$576,000	\$11.00	R23	3, 4, 5, 8

UNITED STATES DEPARTMENT OF THE INTERIOR  
 BUREAU OF OCEAN ENERGY MANAGEMENT  
 GULF OF MEXICO REGION  
*List of Blocks Available for Leasing*

SALE: 231  
 21-FEB-2014  
 PAGE: 148

Sale Number: 231

L Map/Official Protraction Diagram (OPD) Name	Map/OPD Number	Block Number	A / P	Available Federal Acreage	Minimum Bid Per Acre	Lease Term	Minimum Bid Per Block	Rent Per Acre	Bid System	Stipulation(s)
N Lloyd Ridge	NG16-02	619	A	5,760.000000	\$100.00	10	\$576,000	\$11.00	R23	3, 4, 5, 8
N Lloyd Ridge	NG16-02	620	A	5,760.000000	\$100.00	10	\$576,000	\$11.00	R23	3, 4, 5, 8
N Lloyd Ridge	NG16-02	622	A	5,760.000000	\$100.00	10	\$576,000	\$11.00	R23	3, 4, 5, 8
N Lloyd Ridge	NG16-02	623	A	5,760.000000	\$100.00	10	\$576,000	\$11.00	R23	3, 4, 5, 8
N Lloyd Ridge	NG16-02	624	A	5,760.000000	\$100.00	10	\$576,000	\$11.00	R23	3, 4, 5, 8
N Lloyd Ridge	NG16-02	625	A	5,760.000000	\$100.00	10	\$576,000	\$11.00	R23	3, 4, 5, 8
N Lloyd Ridge	NG16-02	626	A	5,760.000000	\$100.00	10	\$576,000	\$11.00	R23	3, 4, 5, 8
N Lloyd Ridge	NG16-02	629	A	5,760.000000	\$100.00	10	\$576,000	\$11.00	R23	3, 4, 5, 8
N Lloyd Ridge	NG16-02	630	A	5,760.000000	\$100.00	10	\$576,000	\$11.00	R23	3, 4, 5, 8
N Lloyd Ridge	NG16-02	631	A	5,760.000000	\$100.00	10	\$576,000	\$11.00	R23	3, 4, 5, 8
N Lloyd Ridge	NG16-02	635	A	5,760.000000	\$100.00	10	\$576,000	\$11.00	R23	3, 4, 5, 8
N Lloyd Ridge	NG16-02	636	A	5,760.000000	\$100.00	10	\$576,000	\$11.00	R23	3, 4, 5, 8
N Lloyd Ridge	NG16-02	637	A	5,760.000000	\$100.00	10	\$576,000	\$11.00	R23	3, 4, 5, 8
N Lloyd Ridge	NG16-02	638	A	5,760.000000	\$100.00	10	\$576,000	\$11.00	R23	3, 4, 5, 8
N Lloyd Ridge	NG16-02	639	P	4,766.160000	\$100.00	10	\$476,700	\$11.00	R23	3, 4, 5, 8
N Lloyd Ridge	NG16-02	661	A	5,760.000000	\$100.00	10	\$576,000	\$11.00	R23	3, 4, 5, 8
N Lloyd Ridge	NG16-02	662	A	5,760.000000	\$100.00	10	\$576,000	\$11.00	R23	3, 4, 5, 8
N Lloyd Ridge	NG16-02	663	A	5,760.000000	\$100.00	10	\$576,000	\$11.00	R23	3, 4, 5, 8
N Lloyd Ridge	NG16-02	667	A	5,760.000000	\$100.00	10	\$576,000	\$11.00	R23	3, 4, 5, 8
N Lloyd Ridge	NG16-02	668	A	5,760.000000	\$100.00	10	\$576,000	\$11.00	R23	3, 4, 5, 8
N Lloyd Ridge	NG16-02	669	A	5,760.000000	\$100.00	10	\$576,000	\$11.00	R23	3, 4, 5, 8
N Lloyd Ridge	NG16-02	670	A	5,760.000000	\$100.00	10	\$576,000	\$11.00	R23	3, 4, 5, 8
N Lloyd Ridge	NG16-02	673	A	5,760.000000	\$100.00	10	\$576,000	\$11.00	R23	3, 4, 5, 8
N Lloyd Ridge	NG16-02	674	A	5,760.000000	\$100.00	10	\$576,000	\$11.00	R23	3, 4, 5, 8
N Lloyd Ridge	NG16-02	675	A	5,760.000000	\$100.00	10	\$576,000	\$11.00	R23	3, 4, 5, 8
N Lloyd Ridge	NG16-02	677	A	5,760.000000	\$100.00	10	\$576,000	\$11.00	R23	3, 4, 5, 8
N Lloyd Ridge	NG16-02	679	A	5,760.000000	\$100.00	10	\$576,000	\$11.00	R23	3, 4, 5, 8
N Lloyd Ridge	NG16-02	680	A	5,760.000000	\$100.00	10	\$576,000	\$11.00	R23	3, 4, 5, 8
N Lloyd Ridge	NG16-02	681	A	5,760.000000	\$100.00	10	\$576,000	\$11.00	R23	3, 4, 5, 8
N Lloyd Ridge	NG16-02	682	A	5,760.000000	\$100.00	10	\$576,000	\$11.00	R23	3, 4, 5, 8
N Lloyd Ridge	NG16-02	683	P	5,655.970000	\$100.00	10	\$565,600	\$11.00	R23	3, 4, 5, 8



UNITED STATES DEPARTMENT OF THE INTERIOR  
 BUREAU OF OCEAN ENERGY MANAGEMENT  
 GULF OF MEXICO REGION  
*List of Blocks Available for Leasing*

SALE: 231  
 21-FEB-2014  
 PAGE: 149

Sale Number: 231

L Map/Official Protraction Diagram (OPD) Name	Map/OPD Number	Block Number	A / P	Available Federal Acreage	Minimum Bid Per Acre	Lease Term	Minimum Bid Per Block	Rent Per Acre	Bid System	Stipulation(s)
N Lloyd Ridge	NG16-02	684	P	162.170000	\$100.00	10	\$16,300	\$11.00	R23	3, 4, 5, 8
N Lloyd Ridge	NG16-02	705	A	5,760.000000	\$100.00	10	\$576,000	\$11.00	R23	3, 4, 5, 8
N Lloyd Ridge	NG16-02	706	A	5,760.000000	\$100.00	10	\$576,000	\$11.00	R23	3, 4, 5, 8
N Lloyd Ridge	NG16-02	707	A	5,760.000000	\$100.00	10	\$576,000	\$11.00	R23	3, 4, 5, 8
N Lloyd Ridge	NG16-02	711	A	5,760.000000	\$100.00	10	\$576,000	\$11.00	R23	3, 4, 5, 8
N Lloyd Ridge	NG16-02	712	A	5,760.000000	\$100.00	10	\$576,000	\$11.00	R23	3, 4, 5, 8
N Lloyd Ridge	NG16-02	713	A	5,760.000000	\$100.00	10	\$576,000	\$11.00	R23	3, 4, 5, 8
N Lloyd Ridge	NG16-02	714	A	5,760.000000	\$100.00	10	\$576,000	\$11.00	R23	3, 4, 5, 8
N Lloyd Ridge	NG16-02	715	A	5,760.000000	\$100.00	10	\$576,000	\$11.00	R23	3, 4, 5, 8
N Lloyd Ridge	NG16-02	716	A	5,760.000000	\$100.00	10	\$576,000	\$11.00	R23	3, 4, 5, 8
N Lloyd Ridge	NG16-02	719	A	5,760.000000	\$100.00	10	\$576,000	\$11.00	R23	3, 4, 5, 8
N Lloyd Ridge	NG16-02	720	A	5,760.000000	\$100.00	10	\$576,000	\$11.00	R23	3, 4, 5, 8
N Lloyd Ridge	NG16-02	721	A	5,760.000000	\$100.00	10	\$576,000	\$11.00	R23	3, 4, 5, 8
N Lloyd Ridge	NG16-02	724	A	5,760.000000	\$100.00	10	\$576,000	\$11.00	R23	3, 4, 5, 8
N Lloyd Ridge	NG16-02	725	A	5,760.000000	\$100.00	10	\$576,000	\$11.00	R23	3, 4, 5, 8
N Lloyd Ridge	NG16-02	726	A	5,760.000000	\$100.00	10	\$576,000	\$11.00	R23	3, 4, 5, 8
N Lloyd Ridge	NG16-02	727	A	5,760.000000	\$100.00	10	\$576,000	\$11.00	R23	3, 4, 5, 8
N Lloyd Ridge	NG16-02	728	P	1,110.110000	\$100.00	10	\$111,100	\$11.00	R23	3, 4, 5, 8
N Lloyd Ridge	NG16-02	749	A	5,760.000000	\$100.00	10	\$576,000	\$11.00	R23	3, 4, 5, 8
N Lloyd Ridge	NG16-02	750	A	5,760.000000	\$100.00	10	\$576,000	\$11.00	R23	3, 4, 5, 8
N Lloyd Ridge	NG16-02	751	A	5,760.000000	\$100.00	10	\$576,000	\$11.00	R23	3, 4, 5, 8
N Lloyd Ridge	NG16-02	752	A	5,760.000000	\$100.00	10	\$576,000	\$11.00	R23	3, 4, 5, 8
N Lloyd Ridge	NG16-02	753	A	5,760.000000	\$100.00	10	\$576,000	\$11.00	R23	3, 4, 5, 8
N Lloyd Ridge	NG16-02	754	A	5,760.000000	\$100.00	10	\$576,000	\$11.00	R23	3, 4, 5, 8
N Lloyd Ridge	NG16-02	755	A	5,760.000000	\$100.00	10	\$576,000	\$11.00	R23	3, 4, 5, 8
N Lloyd Ridge	NG16-02	756	A	5,760.000000	\$100.00	10	\$576,000	\$11.00	R23	3, 4, 5, 8
N Lloyd Ridge	NG16-02	757	A	5,760.000000	\$100.00	10	\$576,000	\$11.00	R23	3, 4, 5, 8
N Lloyd Ridge	NG16-02	758	A	5,760.000000	\$100.00	10	\$576,000	\$11.00	R23	3, 4, 5, 8
N Lloyd Ridge	NG16-02	759	A	5,760.000000	\$100.00	10	\$576,000	\$11.00	R23	3, 4, 5, 8
N Lloyd Ridge	NG16-02	760	A	5,760.000000	\$100.00	10	\$576,000	\$11.00	R23	3, 4, 5, 8
N Lloyd Ridge	NG16-02	763	A	5,760.000000	\$100.00	10	\$576,000	\$11.00	R23	3, 4, 5, 8

UNITED STATES DEPARTMENT OF THE INTERIOR  
 BUREAU OF OCEAN ENERGY MANAGEMENT  
 GULF OF MEXICO REGION  
*List of Blocks Available for Leasing*

SALE: 231  
 21-FEB-2014  
 PAGE: 150

Sale Number: 231

L Map/Official Protraction Diagram (OPD) Name	Map/OPD Number	Block Number	A / P	Available Federal Acreage	Minimum Bid Per Acre	Lease Term	Minimum Bid Per Block	Rent Per Acre	Bid System	Stipulation(s)
N Lloyd Ridge	NG16-02	764	A	5,760.000000	\$100.00	10	\$576,000	\$11.00	R23	3, 4, 5, 8
N Lloyd Ridge	NG16-02	765	A	5,760.000000	\$100.00	10	\$576,000	\$11.00	R23	3, 4, 5, 8
N Lloyd Ridge	NG16-02	766	A	5,760.000000	\$100.00	10	\$576,000	\$11.00	R23	3, 4, 5, 8
N Lloyd Ridge	NG16-02	767	A	5,760.000000	\$100.00	10	\$576,000	\$11.00	R23	3, 4, 5, 8
N Lloyd Ridge	NG16-02	768	A	5,760.000000	\$100.00	10	\$576,000	\$11.00	R23	3, 4, 5, 8
N Lloyd Ridge	NG16-02	769	A	5,760.000000	\$100.00	10	\$576,000	\$11.00	R23	3, 4, 5, 8
N Lloyd Ridge	NG16-02	770	A	5,760.000000	\$100.00	10	\$576,000	\$11.00	R23	3, 4, 5, 8
N Lloyd Ridge	NG16-02	771	A	5,760.000000	\$100.00	10	\$576,000	\$11.00	R23	3, 4, 5, 8
N Lloyd Ridge	NG16-02	772	P	2,162.060000	\$100.00	10	\$216,300	\$11.00	R23	3, 4, 5, 8
N Lloyd Ridge	NG16-02	793	A	5,760.000000	\$100.00	10	\$576,000	\$11.00	R23	3, 4, 5, 8
N Lloyd Ridge	NG16-02	794	A	5,760.000000	\$100.00	10	\$576,000	\$11.00	R23	3, 4, 5, 8
N Lloyd Ridge	NG16-02	795	A	5,760.000000	\$100.00	10	\$576,000	\$11.00	R23	3, 4, 5, 8
N Lloyd Ridge	NG16-02	796	A	5,760.000000	\$100.00	10	\$576,000	\$11.00	R23	3, 4, 5, 8
N Lloyd Ridge	NG16-02	797	A	5,760.000000	\$100.00	10	\$576,000	\$11.00	R23	3, 4, 5, 8
N Lloyd Ridge	NG16-02	798	A	5,760.000000	\$100.00	10	\$576,000	\$11.00	R23	3, 4, 5, 8
N Lloyd Ridge	NG16-02	799	A	5,760.000000	\$100.00	10	\$576,000	\$11.00	R23	3, 4, 5, 8
N Lloyd Ridge	NG16-02	800	A	5,760.000000	\$100.00	10	\$576,000	\$11.00	R23	3, 4, 5, 8
N Lloyd Ridge	NG16-02	801	A	5,760.000000	\$100.00	10	\$576,000	\$11.00	R23	3, 4, 5, 8
N Lloyd Ridge	NG16-02	802	A	5,760.000000	\$100.00	10	\$576,000	\$11.00	R23	3, 4, 5, 8
N Lloyd Ridge	NG16-02	803	A	5,760.000000	\$100.00	10	\$576,000	\$11.00	R23	3, 4, 5, 8
N Lloyd Ridge	NG16-02	804	A	5,760.000000	\$100.00	10	\$576,000	\$11.00	R23	3, 4, 5, 8
N Lloyd Ridge	NG16-02	805	A	5,760.000000	\$100.00	10	\$576,000	\$11.00	R23	3, 4, 5, 8
N Lloyd Ridge	NG16-02	806	A	5,760.000000	\$100.00	10	\$576,000	\$11.00	R23	3, 4, 5, 8
N Lloyd Ridge	NG16-02	807	A	5,760.000000	\$100.00	10	\$576,000	\$11.00	R23	3, 4, 5, 8
N Lloyd Ridge	NG16-02	808	A	5,760.000000	\$100.00	10	\$576,000	\$11.00	R23	3, 4, 5, 8
N Lloyd Ridge	NG16-02	809	A	5,760.000000	\$100.00	10	\$576,000	\$11.00	R23	3, 4, 5, 8
N Lloyd Ridge	NG16-02	810	A	5,760.000000	\$100.00	10	\$576,000	\$11.00	R23	3, 4, 5, 8
N Lloyd Ridge	NG16-02	811	A	5,760.000000	\$100.00	10	\$576,000	\$11.00	R23	3, 4, 5, 8
N Lloyd Ridge	NG16-02	812	A	5,760.000000	\$100.00	10	\$576,000	\$11.00	R23	3, 4, 5, 8
N Lloyd Ridge	NG16-02	813	A	5,760.000000	\$100.00	10	\$576,000	\$11.00	R23	3, 4, 5, 8
N Lloyd Ridge	NG16-02	814	A	5,760.000000	\$100.00	10	\$576,000	\$11.00	R23	3, 4, 5, 8

UNITED STATES DEPARTMENT OF THE INTERIOR  
 BUREAU OF OCEAN ENERGY MANAGEMENT  
 GULF OF MEXICO REGION  
*List of Blocks Available for Leasing*

SALE: 231  
 21-FEB-2014  
 PAGE: 151

Sale Number: 231

L Map/Official Protraction Diagram (OPD) Name	Map/OPD Number	Block Number	A / P	Available Federal Acreage	Minimum Bid Per Acre	Lease Term	Minimum Bid Per Block	Rent Per Acre	Bid System	Stipulation(s)
N Lloyd Ridge	NG16-02	815	A	5,760.000000	\$100.00	10	\$576,000	\$11.00	R23	3, 4, 5, 8
N Lloyd Ridge	NG16-02	816	P	3,251.180000	\$100.00	10	\$325,200	\$11.00	R23	3, 4, 5, 8
N Lloyd Ridge	NG16-02	837	A	5,760.000000	\$100.00	10	\$576,000	\$11.00	R23	3, 4, 5, 8
N Lloyd Ridge	NG16-02	838	A	5,760.000000	\$100.00	10	\$576,000	\$11.00	R23	3, 4, 5, 8
N Lloyd Ridge	NG16-02	839	A	5,760.000000	\$100.00	10	\$576,000	\$11.00	R23	3, 4, 5, 8
N Lloyd Ridge	NG16-02	840	A	5,760.000000	\$100.00	10	\$576,000	\$11.00	R23	3, 4, 5, 8
N Lloyd Ridge	NG16-02	841	A	5,760.000000	\$100.00	10	\$576,000	\$11.00	R23	3, 4, 5, 8
N Lloyd Ridge	NG16-02	842	A	5,760.000000	\$100.00	10	\$576,000	\$11.00	R23	3, 4, 5, 8
N Lloyd Ridge	NG16-02	843	A	5,760.000000	\$100.00	10	\$576,000	\$11.00	R23	3, 4, 5, 8
N Lloyd Ridge	NG16-02	844	A	5,760.000000	\$100.00	10	\$576,000	\$11.00	R23	3, 4, 5, 8
N Lloyd Ridge	NG16-02	845	A	5,760.000000	\$100.00	10	\$576,000	\$11.00	R23	3, 4, 5, 8
N Lloyd Ridge	NG16-02	846	A	5,760.000000	\$100.00	10	\$576,000	\$11.00	R23	3, 4, 5, 8
N Lloyd Ridge	NG16-02	847	A	5,760.000000	\$100.00	10	\$576,000	\$11.00	R23	3, 4, 5, 8
N Lloyd Ridge	NG16-02	848	A	5,760.000000	\$100.00	10	\$576,000	\$11.00	R23	3, 4, 5, 8
N Lloyd Ridge	NG16-02	849	A	5,760.000000	\$100.00	10	\$576,000	\$11.00	R23	3, 4, 5, 8
N Lloyd Ridge	NG16-02	850	A	5,760.000000	\$100.00	10	\$576,000	\$11.00	R23	3, 4, 5, 8
N Lloyd Ridge	NG16-02	851	A	5,760.000000	\$100.00	10	\$576,000	\$11.00	R23	3, 4, 5, 8
N Lloyd Ridge	NG16-02	852	A	5,760.000000	\$100.00	10	\$576,000	\$11.00	R23	3, 4, 5, 8
N Lloyd Ridge	NG16-02	853	A	5,760.000000	\$100.00	10	\$576,000	\$11.00	R23	3, 4, 5, 8
N Lloyd Ridge	NG16-02	854	A	5,760.000000	\$100.00	10	\$576,000	\$11.00	R23	3, 4, 5, 8
N Lloyd Ridge	NG16-02	855	A	5,760.000000	\$100.00	10	\$576,000	\$11.00	R23	3, 4, 5, 8
N Lloyd Ridge	NG16-02	856	A	5,760.000000	\$100.00	10	\$576,000	\$11.00	R23	3, 4, 5, 8
N Lloyd Ridge	NG16-02	857	A	5,760.000000	\$100.00	10	\$576,000	\$11.00	R23	3, 4, 5, 8
N Lloyd Ridge	NG16-02	858	A	5,760.000000	\$100.00	10	\$576,000	\$11.00	R23	3, 4, 5, 8
N Lloyd Ridge	NG16-02	859	A	5,760.000000	\$100.00	10	\$576,000	\$11.00	R23	3, 4, 5, 8
N Lloyd Ridge	NG16-02	860	P	4,422.500000	\$100.00	10	\$442,300	\$11.00	R23	3, 4, 5, 8
N Lloyd Ridge	NG16-02	881	A	5,760.000000	\$100.00	10	\$576,000	\$11.00	R23	3, 4, 5, 8
N Lloyd Ridge	NG16-02	882	A	5,760.000000	\$100.00	10	\$576,000	\$11.00	R23	3, 4, 5, 8
N Lloyd Ridge	NG16-02	883	A	5,760.000000	\$100.00	10	\$576,000	\$11.00	R23	3, 4, 5, 8
N Lloyd Ridge	NG16-02	884	A	5,760.000000	\$100.00	10	\$576,000	\$11.00	R23	3, 4, 5, 8
N Lloyd Ridge	NG16-02	885	A	5,760.000000	\$100.00	10	\$576,000	\$11.00	R23	3, 4, 5, 8

UNITED STATES DEPARTMENT OF THE INTERIOR  
 BUREAU OF OCEAN ENERGY MANAGEMENT  
 GULF OF MEXICO REGION

SALE: 231  
 21-FEB-2014  
 PAGE: 152

Sale Number: 231

*List of Blocks Available for Leasing*

L Map/Official Protraction Diagram (OPD) Name	Map/OPD Number	Block Number	A / P	Available Federal Acreage	Minimum Bid Per Acre	Lease Term	Minimum Bid Per Block	Rent Per Acre	Bid System	Stipulation(s)
N Lloyd Ridge	NG16-02	886	A	5,760.000000	\$100.00	10	\$576,000	\$11.00	R23	3, 4, 5, 8
N Lloyd Ridge	NG16-02	887	A	5,760.000000	\$100.00	10	\$576,000	\$11.00	R23	3, 4, 5, 8
N Lloyd Ridge	NG16-02	888	A	5,760.000000	\$100.00	10	\$576,000	\$11.00	R23	3, 4, 5, 8
N Lloyd Ridge	NG16-02	889	A	5,760.000000	\$100.00	10	\$576,000	\$11.00	R23	3, 4, 5, 8
N Lloyd Ridge	NG16-02	890	A	5,760.000000	\$100.00	10	\$576,000	\$11.00	R23	3, 4, 5, 8
N Lloyd Ridge	NG16-02	891	A	5,760.000000	\$100.00	10	\$576,000	\$11.00	R23	3, 4, 5, 8
N Lloyd Ridge	NG16-02	892	A	5,760.000000	\$100.00	10	\$576,000	\$11.00	R23	3, 4, 5, 8
N Lloyd Ridge	NG16-02	893	A	5,760.000000	\$100.00	10	\$576,000	\$11.00	R23	3, 4, 5, 8
N Lloyd Ridge	NG16-02	894	A	5,760.000000	\$100.00	10	\$576,000	\$11.00	R23	3, 4, 5, 8
N Lloyd Ridge	NG16-02	895	A	5,760.000000	\$100.00	10	\$576,000	\$11.00	R23	3, 4, 5, 8
N Lloyd Ridge	NG16-02	896	A	5,760.000000	\$100.00	10	\$576,000	\$11.00	R23	3, 4, 5, 8
N Lloyd Ridge	NG16-02	897	A	5,760.000000	\$100.00	10	\$576,000	\$11.00	R23	3, 4, 5, 8
N Lloyd Ridge	NG16-02	898	A	5,760.000000	\$100.00	10	\$576,000	\$11.00	R23	3, 4, 5, 8
N Lloyd Ridge	NG16-02	899	A	5,760.000000	\$100.00	10	\$576,000	\$11.00	R23	3, 4, 5, 8
N Lloyd Ridge	NG16-02	900	A	5,760.000000	\$100.00	10	\$576,000	\$11.00	R23	3, 4, 5, 8
N Lloyd Ridge	NG16-02	901	A	5,760.000000	\$100.00	10	\$576,000	\$11.00	R23	3, 4, 5, 8
N Lloyd Ridge	NG16-02	902	A	5,760.000000	\$100.00	10	\$576,000	\$11.00	R23	3, 4, 5, 8
N Lloyd Ridge	NG16-02	903	A	5,760.000000	\$100.00	10	\$576,000	\$11.00	R23	3, 4, 5, 8
N Lloyd Ridge	NG16-02	904	P	5,520.260000	\$100.00	10	\$552,100	\$11.00	R23	3, 4, 5, 8
N Lloyd Ridge	NG16-02	905	P	76.520000	\$100.00	10	\$7,700	\$11.00	R23	3, 4, 5, 8
N Lloyd Ridge	NG16-02	925	A	5,760.000000	\$100.00	10	\$576,000	\$11.00	R23	3, 4, 5, 8
N Lloyd Ridge	NG16-02	926	A	5,760.000000	\$100.00	10	\$576,000	\$11.00	R23	3, 4, 5, 8
N Lloyd Ridge	NG16-02	927	A	5,760.000000	\$100.00	10	\$576,000	\$11.00	R23	3, 4, 5, 8
N Lloyd Ridge	NG16-02	928	A	5,760.000000	\$100.00	10	\$576,000	\$11.00	R23	3, 4, 5, 8
N Lloyd Ridge	NG16-02	929	A	5,760.000000	\$100.00	10	\$576,000	\$11.00	R23	3, 4, 5, 8
N Lloyd Ridge	NG16-02	930	A	5,760.000000	\$100.00	10	\$576,000	\$11.00	R23	3, 4, 5, 8
N Lloyd Ridge	NG16-02	931	A	5,760.000000	\$100.00	10	\$576,000	\$11.00	R23	3, 4, 5, 8
N Lloyd Ridge	NG16-02	932	A	5,760.000000	\$100.00	10	\$576,000	\$11.00	R23	3, 4, 5, 8
N Lloyd Ridge	NG16-02	933	A	5,760.000000	\$100.00	10	\$576,000	\$11.00	R23	3, 4, 5, 8
N Lloyd Ridge	NG16-02	934	A	5,760.000000	\$100.00	10	\$576,000	\$11.00	R23	3, 4, 5, 8
N Lloyd Ridge	NG16-02	935	A	5,760.000000	\$100.00	10	\$576,000	\$11.00	R23	3, 4, 5, 8

UNITED STATES DEPARTMENT OF THE INTERIOR  
 BUREAU OF OCEAN ENERGY MANAGEMENT  
 GULF OF MEXICO REGION  
*List of Blocks Available for Leasing*

SALE: 231  
 21-FEB-2014  
 PAGE: 153

Sale Number: 231

L Map/Official Protraction Diagram (OPD) Name	Map/OPD Number	Block Number	A / P	Available Federal Acreage	Minimum Bid Per Acre	Lease Term	Minimum Bid Per Block	Rent Per Acre	Bid System	Stipulation(s)
N Lloyd Ridge	NG16-02	936	A	5,760.000000	\$100.00	10	\$576,000	\$11.00	R23	3, 4, 5, 8
N Lloyd Ridge	NG16-02	937	A	5,760.000000	\$100.00	10	\$576,000	\$11.00	R23	3, 4, 5, 8
N Lloyd Ridge	NG16-02	938	A	5,760.000000	\$100.00	10	\$576,000	\$11.00	R23	3, 4, 5, 8
N Lloyd Ridge	NG16-02	939	A	5,760.000000	\$100.00	10	\$576,000	\$11.00	R23	3, 4, 5, 8
N Lloyd Ridge	NG16-02	940	A	5,760.000000	\$100.00	10	\$576,000	\$11.00	R23	3, 4, 5, 8
N Lloyd Ridge	NG16-02	941	A	5,760.000000	\$100.00	10	\$576,000	\$11.00	R23	3, 4, 5, 8
N Lloyd Ridge	NG16-02	942	A	5,760.000000	\$100.00	10	\$576,000	\$11.00	R23	3, 4, 5, 8
N Lloyd Ridge	NG16-02	943	A	5,760.000000	\$100.00	10	\$576,000	\$11.00	R23	3, 4, 5, 8
N Lloyd Ridge	NG16-02	944	A	5,760.000000	\$100.00	10	\$576,000	\$11.00	R23	3, 4, 5, 8
N Lloyd Ridge	NG16-02	945	A	5,760.000000	\$100.00	10	\$576,000	\$11.00	R23	3, 4, 5, 8
N Lloyd Ridge	NG16-02	946	A	5,760.000000	\$100.00	10	\$576,000	\$11.00	R23	3, 4, 5, 8
N Lloyd Ridge	NG16-02	947	A	5,760.000000	\$100.00	10	\$576,000	\$11.00	R23	3, 4, 5, 8
N Lloyd Ridge	NG16-02	948	A	5,760.000000	\$100.00	10	\$576,000	\$11.00	R23	3, 4, 5, 8
N Lloyd Ridge	NG16-02	949	P	1,011.040000	\$100.00	10	\$101,200	\$11.00	R23	3, 4, 5, 8
N Lloyd Ridge	NG16-02	969	A	5,760.000000	\$100.00	10	\$576,000	\$11.00	R23	3, 4, 5, 8
N Lloyd Ridge	NG16-02	970	A	5,760.000000	\$100.00	10	\$576,000	\$11.00	R23	3, 4, 5, 8
N Lloyd Ridge	NG16-02	971	A	5,760.000000	\$100.00	10	\$576,000	\$11.00	R23	3, 4, 5, 8
N Lloyd Ridge	NG16-02	972	A	5,760.000000	\$100.00	10	\$576,000	\$11.00	R23	3, 4, 5, 8
N Lloyd Ridge	NG16-02	973	A	5,760.000000	\$100.00	10	\$576,000	\$11.00	R23	3, 4, 5, 8
N Lloyd Ridge	NG16-02	974	A	5,760.000000	\$100.00	10	\$576,000	\$11.00	R23	3, 4, 5, 8
N Lloyd Ridge	NG16-02	975	A	5,760.000000	\$100.00	10	\$576,000	\$11.00	R23	3, 4, 5, 8
N Lloyd Ridge	NG16-02	976	A	5,760.000000	\$100.00	10	\$576,000	\$11.00	R23	3, 4, 5, 8
N Lloyd Ridge	NG16-02	977	A	5,760.000000	\$100.00	10	\$576,000	\$11.00	R23	3, 4, 5, 8
N Lloyd Ridge	NG16-02	978	A	5,760.000000	\$100.00	10	\$576,000	\$11.00	R23	3, 4, 5, 8
N Lloyd Ridge	NG16-02	979	A	5,760.000000	\$100.00	10	\$576,000	\$11.00	R23	3, 4, 5, 8
N Lloyd Ridge	NG16-02	980	A	5,760.000000	\$100.00	10	\$576,000	\$11.00	R23	3, 4, 5, 8
N Lloyd Ridge	NG16-02	981	A	5,760.000000	\$100.00	10	\$576,000	\$11.00	R23	3, 4, 5, 8
N Lloyd Ridge	NG16-02	982	A	5,760.000000	\$100.00	10	\$576,000	\$11.00	R23	3, 4, 5, 8
N Lloyd Ridge	NG16-02	983	A	5,760.000000	\$100.00	10	\$576,000	\$11.00	R23	3, 4, 5, 8
N Lloyd Ridge	NG16-02	984	A	5,760.000000	\$100.00	10	\$576,000	\$11.00	R23	3, 4, 5, 8
N Lloyd Ridge	NG16-02	985	A	5,760.000000	\$100.00	10	\$576,000	\$11.00	R23	3, 4, 5, 8

UNITED STATES DEPARTMENT OF THE INTERIOR  
 BUREAU OF OCEAN ENERGY MANAGEMENT  
 GULF OF MEXICO REGION  
*List of Blocks Available for Leasing*

SALE: 231  
 21-FEB-2014  
 PAGE: 154

Sale Number: 231

L Map/Official Protraction Diagram (OPD) Name	Map/OPD Number	Block Number	A / P	Available Federal Acreage	Minimum Bid Per Acre	Lease Term	Minimum Bid Per Block	Rent Per Acre	Bid System	Stipulation(s)
N Lloyd Ridge	NG16-02	986	A	5,760.000000	\$100.00	10	\$576,000	\$11.00	R23	3, 4, 5, 8
N Lloyd Ridge	NG16-02	987	A	5,760.000000	\$100.00	10	\$576,000	\$11.00	R23	3, 4, 5, 8
N Lloyd Ridge	NG16-02	988	A	5,760.000000	\$100.00	10	\$576,000	\$11.00	R23	3, 4, 5, 8
N Lloyd Ridge	NG16-02	989	A	5,760.000000	\$100.00	10	\$576,000	\$11.00	R23	3, 4, 5, 8
N Lloyd Ridge	NG16-02	990	A	5,760.000000	\$100.00	10	\$576,000	\$11.00	R23	3, 4, 5, 8
N Lloyd Ridge	NG16-02	991	A	5,760.000000	\$100.00	10	\$576,000	\$11.00	R23	3, 4, 5, 8
N Lloyd Ridge	NG16-02	992	A	5,760.000000	\$100.00	10	\$576,000	\$11.00	R23	3, 4, 5, 8
N Lloyd Ridge	NG16-02	993	P	2,185.280000	\$100.00	10	\$218,600	\$11.00	R23	3, 4, 5, 8
N Keathley Canyon	NG15-05	17	A	5,760.000000	\$100.00	7	\$576,000	\$11.00	R22	8
N Keathley Canyon	NG15-05	18	A	5,760.000000	\$100.00	7	\$576,000	\$11.00	R22	8
N Keathley Canyon	NG15-05	19	A	5,760.000000	\$100.00	7	\$576,000	\$11.00	R22	8
Y Keathley Canyon	NG15-05	20	A	5,760.000000	\$100.00	7	\$576,000	\$11.00	R22	8
N Keathley Canyon	NG15-05	22	A	5,760.000000	\$100.00	7	\$576,000	\$11.00	R22	8
N Keathley Canyon	NG15-05	23	A	5,760.000000	\$100.00	7	\$576,000	\$11.00	R22	8
N Keathley Canyon	NG15-05	28	A	5,760.000000	\$100.00	10	\$576,000	\$11.00	R23	8
N Keathley Canyon	NG15-05	37	A	5,760.000000	\$100.00	10	\$576,000	\$11.00	R23	8
N Keathley Canyon	NG15-05	38	A	5,760.000000	\$100.00	10	\$576,000	\$11.00	R23	8
N Keathley Canyon	NG15-05	39	A	5,760.000000	\$100.00	10	\$576,000	\$11.00	R23	8
N Keathley Canyon	NG15-05	41	A	5,760.000000	\$100.00	10	\$576,000	\$11.00	R23	8
N Keathley Canyon	NG15-05	65	A	5,760.000000	\$100.00	7	\$576,000	\$11.00	R22	8
N Keathley Canyon	NG15-05	66	A	5,760.000000	\$100.00	7	\$576,000	\$11.00	R22	8
N Keathley Canyon	NG15-05	67	A	5,760.000000	\$100.00	7	\$576,000	\$11.00	R22	8
N Keathley Canyon	NG15-05	68	A	5,760.000000	\$100.00	7	\$576,000	\$11.00	R22	8
N Keathley Canyon	NG15-05	69	A	5,760.000000	\$100.00	7	\$576,000	\$11.00	R22	8
N Keathley Canyon	NG15-05	70	A	5,760.000000	\$100.00	7	\$576,000	\$11.00	R22	8
N Keathley Canyon	NG15-05	73	A	5,760.000000	\$100.00	10	\$576,000	\$11.00	R23	8
N Keathley Canyon	NG15-05	79	A	5,760.000000	\$100.00	10	\$576,000	\$11.00	R23	8
Y Keathley Canyon	NG15-05	80	A	5,760.000000	\$100.00	10	\$576,000	\$11.00	R23	8
N Keathley Canyon	NG15-05	81	A	5,760.000000	\$100.00	10	\$576,000	\$11.00	R23	8
N Keathley Canyon	NG15-05	82	A	5,760.000000	\$100.00	10	\$576,000	\$11.00	R23	8
Y Keathley Canyon	NG15-05	84	A	5,760.000000	\$100.00	10	\$576,000	\$11.00	R23	8



UNITED STATES DEPARTMENT OF THE INTERIOR  
 BUREAU OF OCEAN ENERGY MANAGEMENT  
 GULF OF MEXICO REGION

SALE: 231  
 21-FEB-2014  
 PAGE: 155

Sale Number: 231

*List of Blocks Available for Leasing*

L Map/Official Protraction Diagram (OPD) Name	Map/OPD Number	Block Number	A / P	Available Federal Acreage	Minimum	Lease Term	Minimum	Rent	Bid System	Stipulation(s)
					Bid Per Acre		Bid Per Block	Per Acre		
Y Keathley Canyon	NG15-05	85	A	5,760.000000	\$100.00	10	\$576,000	\$11.00	R23	8
Y Keathley Canyon	NG15-05	107	A	5,760.000000	\$100.00	7	\$576,000	\$11.00	R22	8
N Keathley Canyon	NG15-05	109	A	5,760.000000	\$100.00	7	\$576,000	\$11.00	R22	8
N Keathley Canyon	NG15-05	111	A	5,760.000000	\$100.00	10	\$576,000	\$11.00	R23	8
N Keathley Canyon	NG15-05	123	A	5,760.000000	\$100.00	10	\$576,000	\$11.00	R23	8
N Keathley Canyon	NG15-05	128	A	5,760.000000	\$100.00	10	\$576,000	\$11.00	R23	8
N Keathley Canyon	NG15-05	156	A	5,760.000000	\$100.00	10	\$576,000	\$11.00	R23	8
N Keathley Canyon	NG15-05	158	A	5,760.000000	\$100.00	10	\$576,000	\$11.00	R23	8
N Keathley Canyon	NG15-05	166	A	5,760.000000	\$100.00	10	\$576,000	\$11.00	R23	8
N Keathley Canyon	NG15-05	167	A	5,760.000000	\$100.00	10	\$576,000	\$11.00	R23	8
N Keathley Canyon	NG15-05	199	A	5,760.000000	\$100.00	10	\$576,000	\$11.00	R23	8
N Keathley Canyon	NG15-05	200	A	5,760.000000	\$100.00	10	\$576,000	\$11.00	R23	8
N Keathley Canyon	NG15-05	201	A	5,760.000000	\$100.00	10	\$576,000	\$11.00	R23	8
N Keathley Canyon	NG15-05	202	A	5,760.000000	\$100.00	10	\$576,000	\$11.00	R23	8
N Keathley Canyon	NG15-05	203	A	5,760.000000	\$100.00	10	\$576,000	\$11.00	R23	8
N Keathley Canyon	NG15-05	211	A	5,760.000000	\$100.00	10	\$576,000	\$11.00	R23	8
N Keathley Canyon	NG15-05	237	A	5,760.000000	\$100.00	7	\$576,000	\$11.00	R22	8
N Keathley Canyon	NG15-05	238	A	5,760.000000	\$100.00	7	\$576,000	\$11.00	R22	8
N Keathley Canyon	NG15-05	239	A	5,760.000000	\$100.00	10	\$576,000	\$11.00	R23	8
N Keathley Canyon	NG15-05	241	A	5,760.000000	\$100.00	10	\$576,000	\$11.00	R23	8
N Keathley Canyon	NG15-05	248	A	5,760.000000	\$100.00	10	\$576,000	\$11.00	R23	8
N Keathley Canyon	NG15-05	251	A	5,760.000000	\$100.00	10	\$576,000	\$11.00	R23	8
N Keathley Canyon	NG15-05	255	A	5,760.000000	\$100.00	10	\$576,000	\$11.00	R23	8
N Keathley Canyon	NG15-05	259	A	5,760.000000	\$100.00	10	\$576,000	\$11.00	R23	8
N Keathley Canyon	NG15-05	286	A	5,760.000000	\$100.00	10	\$576,000	\$11.00	R23	8
N Keathley Canyon	NG15-05	288	A	5,760.000000	\$100.00	10	\$576,000	\$11.00	R23	8
N Keathley Canyon	NG15-05	289	A	5,760.000000	\$100.00	10	\$576,000	\$11.00	R23	8
N Keathley Canyon	NG15-05	294	A	5,760.000000	\$100.00	10	\$576,000	\$11.00	R23	8
N Keathley Canyon	NG15-05	295	A	5,760.000000	\$100.00	10	\$576,000	\$11.00	R23	8
N Keathley Canyon	NG15-05	296	A	5,760.000000	\$100.00	10	\$576,000	\$11.00	R23	8
N Keathley Canyon	NG15-05	299	A	5,760.000000	\$100.00	10	\$576,000	\$11.00	R23	8

UNITED STATES DEPARTMENT OF THE INTERIOR  
 BUREAU OF OCEAN ENERGY MANAGEMENT  
 GULF OF MEXICO REGION  
*List of Blocks Available for Leasing*

SALE: 231  
 21-FEB-2014  
 PAGE: 156

Sale Number: 231

L Map/Official Protraction Diagram (OPD) Name	Map/OPD Number	Block Number	A / P	Available Federal Acreage	Minimum Bid Per Acre	Lease Term	Minimum Bid Per Block	Rent Per Acre	Bid System	Stipulation(s)
N Keathley Canyon	NG15-05	300	A	5,760.000000	\$100.00	10	\$576,000	\$11.00	R23	8
N Keathley Canyon	NG15-05	303	A	5,760.000000	\$100.00	10	\$576,000	\$11.00	R23	8
Y Keathley Canyon	NG15-05	305	A	5,760.000000	\$100.00	10	\$576,000	\$11.00	R23	8
N Keathley Canyon	NG15-05	331	A	5,760.000000	\$100.00	10	\$576,000	\$11.00	R23	8
N Keathley Canyon	NG15-05	332	A	5,760.000000	\$100.00	10	\$576,000	\$11.00	R23	8
N Keathley Canyon	NG15-05	333	A	5,760.000000	\$100.00	10	\$576,000	\$11.00	R23	8
N Keathley Canyon	NG15-05	334	A	5,760.000000	\$100.00	10	\$576,000	\$11.00	R23	8
Y Keathley Canyon	NG15-05	349	A	5,760.000000	\$100.00	10	\$576,000	\$11.00	R23	8
N Keathley Canyon	NG15-05	379	A	5,760.000000	\$100.00	10	\$576,000	\$11.00	R23	8
N Keathley Canyon	NG15-05	380	A	5,760.000000	\$100.00	10	\$576,000	\$11.00	R23	8
N Keathley Canyon	NG15-05	381	A	5,760.000000	\$100.00	10	\$576,000	\$11.00	R23	8
N Keathley Canyon	NG15-05	391	A	5,760.000000	\$100.00	10	\$576,000	\$11.00	R23	8
Y Keathley Canyon	NG15-05	416	A	5,760.000000	\$100.00	10	\$576,000	\$11.00	R23	8
Y Keathley Canyon	NG15-05	417	A	5,760.000000	\$100.00	10	\$576,000	\$11.00	R23	8
N Keathley Canyon	NG15-05	421	A	5,760.000000	\$100.00	10	\$576,000	\$11.00	R23	8
N Keathley Canyon	NG15-05	422	A	5,760.000000	\$100.00	10	\$576,000	\$11.00	R23	8
N Keathley Canyon	NG15-05	423	A	5,760.000000	\$100.00	10	\$576,000	\$11.00	R23	8
N Keathley Canyon	NG15-05	424	A	5,760.000000	\$100.00	10	\$576,000	\$11.00	R23	8
N Keathley Canyon	NG15-05	428	A	5,760.000000	\$100.00	10	\$576,000	\$11.00	R23	8
Y Keathley Canyon	NG15-05	435	A	5,760.000000	\$100.00	10	\$576,000	\$11.00	R23	8
N Keathley Canyon	NG15-05	437	A	5,760.000000	\$100.00	10	\$576,000	\$11.00	R23	8
N Keathley Canyon	NG15-05	459	A	5,760.000000	\$100.00	10	\$576,000	\$11.00	R23	8
N Keathley Canyon	NG15-05	460	A	5,760.000000	\$100.00	10	\$576,000	\$11.00	R23	8
N Keathley Canyon	NG15-05	465	A	5,760.000000	\$100.00	10	\$576,000	\$11.00	R23	8
N Keathley Canyon	NG15-05	466	A	5,760.000000	\$100.00	10	\$576,000	\$11.00	R23	8
N Keathley Canyon	NG15-05	467	A	5,760.000000	\$100.00	10	\$576,000	\$11.00	R23	8
Y Keathley Canyon	NG15-05	469	A	5,760.000000	\$100.00	10	\$576,000	\$11.00	R23	8
N Keathley Canyon	NG15-05	474	A	5,760.000000	\$100.00	10	\$576,000	\$11.00	R23	8
N Keathley Canyon	NG15-05	475	A	5,760.000000	\$100.00	10	\$576,000	\$11.00	R23	8
N Keathley Canyon	NG15-05	476	A	5,760.000000	\$100.00	10	\$576,000	\$11.00	R23	8
N Keathley Canyon	NG15-05	478	A	5,760.000000	\$100.00	10	\$576,000	\$11.00	R23	8

UNITED STATES DEPARTMENT OF THE INTERIOR  
 BUREAU OF OCEAN ENERGY MANAGEMENT  
 GULF OF MEXICO REGION

SALE: 231  
 21-FEB-2014  
 PAGE: 157

Sale Number: 231

*List of Blocks Available for Leasing*

L Map/Official Protraction Diagram (OPD) Name	Map/OPD Number	Block Number	A / P	Available Federal Acreage	Minimum Bid Per Acre	Lease Term	Minimum Bid Per Block	Rent Per Acre	Bid System	Stipulation(s)
N Keathley Canyon	NG15-05	504	A	5,760.000000	\$100.00	10	\$576,000	\$11.00	R23	8
N Keathley Canyon	NG15-05	516	A	5,760.000000	\$100.00	10	\$576,000	\$11.00	R23	8
N Keathley Canyon	NG15-05	519	A	5,760.000000	\$100.00	10	\$576,000	\$11.00	R23	8
N Keathley Canyon	NG15-05	522	A	5,760.000000	\$100.00	10	\$576,000	\$11.00	R23	8
N Keathley Canyon	NG15-05	523	A	5,760.000000	\$100.00	10	\$576,000	\$11.00	R23	8
N Keathley Canyon	NG15-05	524	A	5,760.000000	\$100.00	10	\$576,000	\$11.00	R23	8
N Keathley Canyon	NG15-05	546	A	5,760.000000	\$100.00	10	\$576,000	\$11.00	R23	8
N Keathley Canyon	NG15-05	547	A	5,760.000000	\$100.00	10	\$576,000	\$11.00	R23	8
N Keathley Canyon	NG15-05	566	A	5,760.000000	\$100.00	10	\$576,000	\$11.00	R23	8
N Keathley Canyon	NG15-05	567	A	5,760.000000	\$100.00	10	\$576,000	\$11.00	R23	8
N Keathley Canyon	NG15-05	591	A	5,760.000000	\$100.00	10	\$576,000	\$11.00	R23	8
N Keathley Canyon	NG15-05	592	A	5,760.000000	\$100.00	10	\$576,000	\$11.00	R23	8
N Keathley Canyon	NG15-05	593	A	5,760.000000	\$100.00	10	\$576,000	\$11.00	R23	8
N Keathley Canyon	NG15-05	594	A	5,760.000000	\$100.00	10	\$576,000	\$11.00	R23	8
N Keathley Canyon	NG15-05	596	A	5,760.000000	\$100.00	10	\$576,000	\$11.00	R23	8
N Keathley Canyon	NG15-05	598	A	5,760.000000	\$100.00	10	\$576,000	\$11.00	R23	8
N Keathley Canyon	NG15-05	599	A	5,760.000000	\$100.00	10	\$576,000	\$11.00	R23	8
N Keathley Canyon	NG15-05	605	A	5,760.000000	\$100.00	10	\$576,000	\$11.00	R23	8
Y Keathley Canyon	NG15-05	609	A	5,760.000000	\$100.00	10	\$576,000	\$11.00	R23	8
N Keathley Canyon	NG15-05	611	A	5,760.000000	\$100.00	10	\$576,000	\$11.00	R23	8
N Keathley Canyon	NG15-05	639	A	5,760.000000	\$100.00	10	\$576,000	\$11.00	R23	8
N Keathley Canyon	NG15-05	644	A	5,760.000000	\$100.00	10	\$576,000	\$11.00	R23	8
N Keathley Canyon	NG15-05	649	A	5,760.000000	\$100.00	10	\$576,000	\$11.00	R23	8
Y Keathley Canyon	NG15-05	653	A	5,760.000000	\$100.00	10	\$576,000	\$11.00	R23	8
N Keathley Canyon	NG15-05	680	A	5,760.000000	\$100.00	10	\$576,000	\$11.00	R23	8
N Keathley Canyon	NG15-05	683	A	5,760.000000	\$100.00	10	\$576,000	\$11.00	R23	8
N Keathley Canyon	NG15-05	684	A	5,760.000000	\$100.00	10	\$576,000	\$11.00	R23	8
N Keathley Canyon	NG15-05	688	A	5,760.000000	\$100.00	10	\$576,000	\$11.00	R23	8
N Keathley Canyon	NG15-05	689	A	5,760.000000	\$100.00	10	\$576,000	\$11.00	R23	8
N Keathley Canyon	NG15-05	694	A	5,760.000000	\$100.00	10	\$576,000	\$11.00	R23	8
N Keathley Canyon	NG15-05	696	A	5,760.000000	\$100.00	10	\$576,000	\$11.00	R23	8

UNITED STATES DEPARTMENT OF THE INTERIOR  
 BUREAU OF OCEAN ENERGY MANAGEMENT  
 GULF OF MEXICO REGION

SALE: 231  
 21-FEB-2014  
 PAGE: 158

Sale Number: 231

*List of Blocks Available for Leasing*

L Map/Official Protraction Diagram (OPD) Name	Map/OPD Number	Block Number	A / P	Available Federal Acreage	Minimum Bid Per Acre	Lease Term	Minimum Bid Per Block	Rent Per Acre	Bid System	Stipulation(s)
N Keathley Canyon	NG15-05	700	A	5,760.000000	\$100.00	10	\$576,000	\$11.00	R23	8
N Keathley Canyon	NG15-05	722	A	5,760.000000	\$100.00	10	\$576,000	\$11.00	R23	7, 8
N Keathley Canyon	NG15-05	723	A	5,760.000000	\$100.00	10	\$576,000	\$11.00	R23	7, 8
N Keathley Canyon	NG15-05	725	A	5,760.000000	\$100.00	10	\$576,000	\$11.00	R23	8
N Keathley Canyon	NG15-05	728	A	5,760.000000	\$100.00	10	\$576,000	\$11.00	R23	8
N Keathley Canyon	NG15-05	733	A	5,760.000000	\$100.00	10	\$576,000	\$11.00	R23	8
Y Keathley Canyon	NG15-05	735	A	5,760.000000	\$100.00	10	\$576,000	\$11.00	R23	8
N Keathley Canyon	NG15-05	738	A	5,760.000000	\$100.00	10	\$576,000	\$11.00	R23	8
N Keathley Canyon	NG15-05	739	A	5,760.000000	\$100.00	10	\$576,000	\$11.00	R23	8
N Keathley Canyon	NG15-05	740	A	5,760.000000	\$100.00	10	\$576,000	\$11.00	R23	8
N Keathley Canyon	NG15-05	743	A	5,760.000000	\$100.00	10	\$576,000	\$11.00	R23	8
N Keathley Canyon	NG15-05	744	A	5,760.000000	\$100.00	10	\$576,000	\$11.00	R23	8
N Keathley Canyon	NG15-05	766	A	5,760.000000	\$100.00	10	\$576,000	\$11.00	R23	7, 8
N Keathley Canyon	NG15-05	767	A	5,760.000000	\$100.00	10	\$576,000	\$11.00	R23	7, 8
N Keathley Canyon	NG15-05	768	A	5,760.000000	\$100.00	10	\$576,000	\$11.00	R23	7, 8
N Keathley Canyon	NG15-05	772	A	5,760.000000	\$100.00	10	\$576,000	\$11.00	R23	8
N Keathley Canyon	NG15-05	781	A	5,760.000000	\$100.00	10	\$576,000	\$11.00	R23	8
N Keathley Canyon	NG15-05	782	A	5,760.000000	\$100.00	10	\$576,000	\$11.00	R23	8
N Keathley Canyon	NG15-05	783	A	5,760.000000	\$100.00	10	\$576,000	\$11.00	R23	8
N Keathley Canyon	NG15-05	810	A	5,760.000000	\$100.00	10	\$576,000	\$11.00	R23	7, 8
N Keathley Canyon	NG15-05	811	A	5,760.000000	\$100.00	10	\$576,000	\$11.00	R23	7, 8
N Keathley Canyon	NG15-05	825	A	5,760.000000	\$100.00	10	\$576,000	\$11.00	R23	8
N Keathley Canyon	NG15-05	832	A	5,760.000000	\$100.00	10	\$576,000	\$11.00	R23	8
N Keathley Canyon	NG15-05	868	A	5,760.000000	\$100.00	10	\$576,000	\$11.00	R23	8
N Keathley Canyon	NG15-05	899	A	5,760.000000	\$100.00	10	\$576,000	\$11.00	R23	7, 8
N Keathley Canyon	NG15-05	900	A	5,760.000000	\$100.00	10	\$576,000	\$11.00	R23	7, 8
N Keathley Canyon	NG15-05	943	A	5,760.000000	\$100.00	10	\$576,000	\$11.00	R23	7, 8
N Keathley Canyon	NG15-05	944	A	5,760.000000	\$100.00	10	\$576,000	\$11.00	R23	7, 8
N Keathley Canyon	NG15-05	945	A	5,760.000000	\$100.00	10	\$576,000	\$11.00	R23	7, 8
N Keathley Canyon	NG15-05	987	A	5,760.000000	\$100.00	10	\$576,000	\$11.00	R23	7, 8
N Keathley Canyon	NG15-05	988	A	5,760.000000	\$100.00	10	\$576,000	\$11.00	R23	7, 8

UNITED STATES DEPARTMENT OF THE INTERIOR  
 BUREAU OF OCEAN ENERGY MANAGEMENT  
 GULF OF MEXICO REGION

SALE: 231  
 21-FEB-2014  
 PAGE: 159

Sale Number: 231

*List of Blocks Available for Leasing*

L Map/Official Protraction Diagram (OPD) Name	Map/OPD Number	Block Number	A / P	Available Federal Acreage	Minimum Bid Per Acre	Lease Term	Minimum Bid Per Block	Rent Per Acre	Bid System	Stipulation(s)
N Keathley Canyon	NG15-05	989	A	5,760.000000	\$100.00	10	\$576,000	\$11.00	R23	7, 8
N Keathley Canyon	NG15-05	990	A	5,760.000000	\$100.00	10	\$576,000	\$11.00	R23	7, 8
N Walker Ridge	NG15-06	3	A	5,760.000000	\$100.00	10	\$576,000	\$11.00	R23	8
N Walker Ridge	NG15-06	9	A	5,760.000000	\$100.00	10	\$576,000	\$11.00	R23	8
N Walker Ridge	NG15-06	12	A	5,760.000000	\$100.00	10	\$576,000	\$11.00	R23	8
N Walker Ridge	NG15-06	14	A	5,760.000000	\$100.00	10	\$576,000	\$11.00	R23	8
N Walker Ridge	NG15-06	15	A	5,760.000000	\$100.00	10	\$576,000	\$11.00	R23	8
N Walker Ridge	NG15-06	16	A	5,760.000000	\$100.00	10	\$576,000	\$11.00	R23	8
N Walker Ridge	NG15-06	18	A	5,760.000000	\$100.00	10	\$576,000	\$11.00	R23	8
N Walker Ridge	NG15-06	19	A	5,760.000000	\$100.00	10	\$576,000	\$11.00	R23	8
N Walker Ridge	NG15-06	20	A	5,760.000000	\$100.00	10	\$576,000	\$11.00	R23	8
N Walker Ridge	NG15-06	21	A	5,760.000000	\$100.00	10	\$576,000	\$11.00	R23	8
N Walker Ridge	NG15-06	27	A	5,760.000000	\$100.00	10	\$576,000	\$11.00	R23	8
N Walker Ridge	NG15-06	28	A	5,760.000000	\$100.00	10	\$576,000	\$11.00	R23	8
N Walker Ridge	NG15-06	31	A	5,760.000000	\$100.00	10	\$576,000	\$11.00	R23	8
N Walker Ridge	NG15-06	32	A	5,760.000000	\$100.00	10	\$576,000	\$11.00	R23	8
N Walker Ridge	NG15-06	33	A	5,760.000000	\$100.00	10	\$576,000	\$11.00	R23	8
N Walker Ridge	NG15-06	34	A	5,760.000000	\$100.00	10	\$576,000	\$11.00	R23	8
N Walker Ridge	NG15-06	35	A	5,760.000000	\$100.00	10	\$576,000	\$11.00	R23	8
N Walker Ridge	NG15-06	36	A	5,760.000000	\$100.00	10	\$576,000	\$11.00	R23	8
N Walker Ridge	NG15-06	37	A	5,760.000000	\$100.00	10	\$576,000	\$11.00	R23	8
N Walker Ridge	NG15-06	38	A	5,760.000000	\$100.00	10	\$576,000	\$11.00	R23	8
N Walker Ridge	NG15-06	39	A	5,760.000000	\$100.00	10	\$576,000	\$11.00	R23	8
N Walker Ridge	NG15-06	40	A	5,760.000000	\$100.00	10	\$576,000	\$11.00	R23	8
N Walker Ridge	NG15-06	41	A	5,760.000000	\$100.00	10	\$576,000	\$11.00	R23	8
N Walker Ridge	NG15-06	42	A	2,422.070000	\$100.00	10	\$242,300	\$11.00	R23	8
N Walker Ridge	NG15-06	45	A	5,760.000000	\$100.00	10	\$576,000	\$11.00	R23	8
N Walker Ridge	NG15-06	59	A	5,760.000000	\$100.00	10	\$576,000	\$11.00	R23	8
N Walker Ridge	NG15-06	60	A	5,760.000000	\$100.00	10	\$576,000	\$11.00	R23	8
N Walker Ridge	NG15-06	61	A	5,760.000000	\$100.00	10	\$576,000	\$11.00	R23	8
N Walker Ridge	NG15-06	63	A	5,760.000000	\$100.00	10	\$576,000	\$11.00	R23	8

UNITED STATES DEPARTMENT OF THE INTERIOR  
 BUREAU OF OCEAN ENERGY MANAGEMENT  
 GULF OF MEXICO REGION  
*List of Blocks Available for Leasing*

SALE: 231  
 21-FEB-2014  
 PAGE: 160

Sale Number: 231

L Map/Official Protraction Diagram (OPD) Name	Map/OPD Number	Block Number	A / P	Available Federal Acreage	Minimum Bid Per Acre	Lease Term	Minimum Bid Per Block	Rent Per Acre	Bid System	Stipulation(s)
N Walker Ridge	NG15-06	64	A	5,760.000000	\$100.00	10	\$576,000	\$11.00	R23	8
N Walker Ridge	NG15-06	68	A	5,760.000000	\$100.00	10	\$576,000	\$11.00	R23	8
N Walker Ridge	NG15-06	71	A	5,760.000000	\$100.00	10	\$576,000	\$11.00	R23	8
N Walker Ridge	NG15-06	72	A	5,760.000000	\$100.00	10	\$576,000	\$11.00	R23	8
N Walker Ridge	NG15-06	75	A	5,760.000000	\$100.00	10	\$576,000	\$11.00	R23	8
N Walker Ridge	NG15-06	76	A	5,760.000000	\$100.00	10	\$576,000	\$11.00	R23	8
N Walker Ridge	NG15-06	77	A	5,760.000000	\$100.00	10	\$576,000	\$11.00	R23	8
N Walker Ridge	NG15-06	79	A	5,760.000000	\$100.00	10	\$576,000	\$11.00	R23	8
N Walker Ridge	NG15-06	80	A	5,760.000000	\$100.00	10	\$576,000	\$11.00	R23	8
N Walker Ridge	NG15-06	81	A	5,760.000000	\$100.00	10	\$576,000	\$11.00	R23	8
N Walker Ridge	NG15-06	82	A	5,760.000000	\$100.00	10	\$576,000	\$11.00	R23	8
N Walker Ridge	NG15-06	83	A	5,760.000000	\$100.00	10	\$576,000	\$11.00	R23	8
N Walker Ridge	NG15-06	84	A	5,760.000000	\$100.00	10	\$576,000	\$11.00	R23	8
N Walker Ridge	NG15-06	85	A	5,760.000000	\$100.00	10	\$576,000	\$11.00	R23	8
N Walker Ridge	NG15-06	86	A	2,695.380000	\$100.00	10	\$269,600	\$11.00	R23	8
N Walker Ridge	NG15-06	103	A	5,760.000000	\$100.00	10	\$576,000	\$11.00	R23	8
N Walker Ridge	NG15-06	104	A	5,760.000000	\$100.00	10	\$576,000	\$11.00	R23	8
N Walker Ridge	NG15-06	105	A	5,760.000000	\$100.00	10	\$576,000	\$11.00	R23	8
N Walker Ridge	NG15-06	106	A	5,760.000000	\$100.00	10	\$576,000	\$11.00	R23	8
N Walker Ridge	NG15-06	108	A	5,760.000000	\$100.00	10	\$576,000	\$11.00	R23	8
N Walker Ridge	NG15-06	109	A	5,760.000000	\$100.00	10	\$576,000	\$11.00	R23	8
N Walker Ridge	NG15-06	110	A	5,760.000000	\$100.00	10	\$576,000	\$11.00	R23	8
N Walker Ridge	NG15-06	111	A	5,760.000000	\$100.00	10	\$576,000	\$11.00	R23	8
N Walker Ridge	NG15-06	112	A	5,760.000000	\$100.00	10	\$576,000	\$11.00	R23	8
N Walker Ridge	NG15-06	118	A	5,760.000000	\$100.00	10	\$576,000	\$11.00	R23	8
N Walker Ridge	NG15-06	119	A	5,760.000000	\$100.00	10	\$576,000	\$11.00	R23	8
N Walker Ridge	NG15-06	120	A	5,760.000000	\$100.00	10	\$576,000	\$11.00	R23	8
N Walker Ridge	NG15-06	123	A	5,760.000000	\$100.00	10	\$576,000	\$11.00	R23	8
N Walker Ridge	NG15-06	124	A	5,760.000000	\$100.00	10	\$576,000	\$11.00	R23	8
N Walker Ridge	NG15-06	125	A	5,760.000000	\$100.00	10	\$576,000	\$11.00	R23	8
N Walker Ridge	NG15-06	126	A	5,760.000000	\$100.00	10	\$576,000	\$11.00	R23	8

UNITED STATES DEPARTMENT OF THE INTERIOR  
 BUREAU OF OCEAN ENERGY MANAGEMENT  
 GULF OF MEXICO REGION  
*List of Blocks Available for Leasing*

SALE: 231  
 21-FEB-2014  
 PAGE: 161

Sale Number: 231

L Map/Official Protraction Diagram (OPD) Name	Map/OPD Number	Block Number	A / P	Available Federal Acreage	Minimum Bid Per Acre	Lease Term	Minimum Bid Per Block	Rent Per Acre	Bid System	Stipulation(s)
N Walker Ridge	NG15-06	127	A	5,760.000000	\$100.00	10	\$576,000	\$11.00	R23	8
N Walker Ridge	NG15-06	128	A	5,760.000000	\$100.00	10	\$576,000	\$11.00	R23	8
N Walker Ridge	NG15-06	129	A	5,760.000000	\$100.00	10	\$576,000	\$11.00	R23	8
N Walker Ridge	NG15-06	130	A	2,968.270000	\$100.00	10	\$296,900	\$11.00	R23	8
N Walker Ridge	NG15-06	138	A	5,760.000000	\$100.00	10	\$576,000	\$11.00	R23	8
N Walker Ridge	NG15-06	147	A	5,760.000000	\$100.00	10	\$576,000	\$11.00	R23	8
N Walker Ridge	NG15-06	148	A	5,760.000000	\$100.00	10	\$576,000	\$11.00	R23	8
N Walker Ridge	NG15-06	149	A	5,760.000000	\$100.00	10	\$576,000	\$11.00	R23	8
N Walker Ridge	NG15-06	150	A	5,760.000000	\$100.00	10	\$576,000	\$11.00	R23	8
N Walker Ridge	NG15-06	152	A	5,760.000000	\$100.00	10	\$576,000	\$11.00	R23	8
N Walker Ridge	NG15-06	154	A	5,760.000000	\$100.00	10	\$576,000	\$11.00	R23	8
N Walker Ridge	NG15-06	155	A	5,760.000000	\$100.00	10	\$576,000	\$11.00	R23	8
N Walker Ridge	NG15-06	156	A	5,760.000000	\$100.00	10	\$576,000	\$11.00	R23	8
N Walker Ridge	NG15-06	162	A	5,760.000000	\$100.00	10	\$576,000	\$11.00	R23	8
N Walker Ridge	NG15-06	163	A	5,760.000000	\$100.00	10	\$576,000	\$11.00	R23	8
N Walker Ridge	NG15-06	164	A	5,760.000000	\$100.00	10	\$576,000	\$11.00	R23	8
N Walker Ridge	NG15-06	165	A	5,760.000000	\$100.00	10	\$576,000	\$11.00	R23	8
N Walker Ridge	NG15-06	166	A	5,760.000000	\$100.00	10	\$576,000	\$11.00	R23	8
N Walker Ridge	NG15-06	167	A	5,760.000000	\$100.00	10	\$576,000	\$11.00	R23	8
N Walker Ridge	NG15-06	168	A	5,760.000000	\$100.00	10	\$576,000	\$11.00	R23	8
N Walker Ridge	NG15-06	169	A	5,760.000000	\$100.00	10	\$576,000	\$11.00	R23	8
N Walker Ridge	NG15-06	170	A	5,760.000000	\$100.00	10	\$576,000	\$11.00	R23	8
N Walker Ridge	NG15-06	171	A	5,760.000000	\$100.00	10	\$576,000	\$11.00	R23	8
N Walker Ridge	NG15-06	172	A	5,760.000000	\$100.00	10	\$576,000	\$11.00	R23	8
N Walker Ridge	NG15-06	173	A	5,760.000000	\$100.00	10	\$576,000	\$11.00	R23	8
N Walker Ridge	NG15-06	174	A	3,240.750000	\$100.00	10	\$324,100	\$11.00	R23	8
N Walker Ridge	NG15-06	182	A	5,760.000000	\$100.00	10	\$576,000	\$11.00	R23	8
N Walker Ridge	NG15-06	191	A	5,760.000000	\$100.00	10	\$576,000	\$11.00	R23	8
N Walker Ridge	NG15-06	192	A	5,760.000000	\$100.00	10	\$576,000	\$11.00	R23	8
N Walker Ridge	NG15-06	193	A	5,760.000000	\$100.00	10	\$576,000	\$11.00	R23	8
N Walker Ridge	NG15-06	194	A	5,760.000000	\$100.00	10	\$576,000	\$11.00	R23	8



UNITED STATES DEPARTMENT OF THE INTERIOR  
 BUREAU OF OCEAN ENERGY MANAGEMENT  
 GULF OF MEXICO REGION

SALE: 231  
 21-FEB-2014  
 PAGE: 162

Sale Number: 231

*List of Blocks Available for Leasing*

L Map/Official Protraction Diagram (OPD) Name	Map/OPD Number	Block Number	A / P	Available Federal Acreage	Minimum Bid Per Acre	Lease Term	Minimum Bid Per Block	Rent Per Acre	Bid System	Stipulation(s)
N Walker Ridge	NG15-06	195	A	5,760.000000	\$100.00	10	\$576,000	\$11.00	R23	8
N Walker Ridge	NG15-06	197	A	5,760.000000	\$100.00	10	\$576,000	\$11.00	R23	8
N Walker Ridge	NG15-06	198	A	5,760.000000	\$100.00	10	\$576,000	\$11.00	R23	8
Y Walker Ridge	NG15-06	199	A	5,760.000000	\$100.00	10	\$576,000	\$11.00	R23	8
N Walker Ridge	NG15-06	200	A	5,760.000000	\$100.00	10	\$576,000	\$11.00	R23	8
N Walker Ridge	NG15-06	201	A	5,760.000000	\$100.00	10	\$576,000	\$11.00	R23	8
N Walker Ridge	NG15-06	202	A	5,760.000000	\$100.00	10	\$576,000	\$11.00	R23	8
N Walker Ridge	NG15-06	203	A	5,760.000000	\$100.00	10	\$576,000	\$11.00	R23	8
N Walker Ridge	NG15-06	204	A	5,760.000000	\$100.00	10	\$576,000	\$11.00	R23	8
N Walker Ridge	NG15-06	207	A	5,760.000000	\$100.00	10	\$576,000	\$11.00	R23	8
N Walker Ridge	NG15-06	208	A	5,760.000000	\$100.00	10	\$576,000	\$11.00	R23	8
N Walker Ridge	NG15-06	209	A	5,760.000000	\$100.00	10	\$576,000	\$11.00	R23	8
N Walker Ridge	NG15-06	210	A	5,760.000000	\$100.00	10	\$576,000	\$11.00	R23	8
N Walker Ridge	NG15-06	211	A	5,760.000000	\$100.00	10	\$576,000	\$11.00	R23	8
N Walker Ridge	NG15-06	212	A	5,760.000000	\$100.00	10	\$576,000	\$11.00	R23	8
N Walker Ridge	NG15-06	213	A	5,760.000000	\$100.00	10	\$576,000	\$11.00	R23	8
N Walker Ridge	NG15-06	214	A	5,760.000000	\$100.00	10	\$576,000	\$11.00	R23	8
N Walker Ridge	NG15-06	215	A	5,760.000000	\$100.00	10	\$576,000	\$11.00	R23	8
N Walker Ridge	NG15-06	216	A	5,760.000000	\$100.00	10	\$576,000	\$11.00	R23	8
N Walker Ridge	NG15-06	217	A	5,760.000000	\$100.00	10	\$576,000	\$11.00	R23	8
N Walker Ridge	NG15-06	218	A	3,512.820000	\$100.00	10	\$351,300	\$11.00	R23	8
N Walker Ridge	NG15-06	233	A	5,760.000000	\$100.00	10	\$576,000	\$11.00	R23	8
N Walker Ridge	NG15-06	234	A	5,760.000000	\$100.00	10	\$576,000	\$11.00	R23	8
N Walker Ridge	NG15-06	235	A	5,760.000000	\$100.00	10	\$576,000	\$11.00	R23	8
N Walker Ridge	NG15-06	241	A	5,760.000000	\$100.00	10	\$576,000	\$11.00	R23	8
N Walker Ridge	NG15-06	242	A	5,760.000000	\$100.00	10	\$576,000	\$11.00	R23	8
N Walker Ridge	NG15-06	243	A	5,760.000000	\$100.00	10	\$576,000	\$11.00	R23	8
N Walker Ridge	NG15-06	245	A	5,760.000000	\$100.00	10	\$576,000	\$11.00	R23	8
N Walker Ridge	NG15-06	248	A	5,760.000000	\$100.00	10	\$576,000	\$11.00	R23	8
N Walker Ridge	NG15-06	251	A	5,760.000000	\$100.00	10	\$576,000	\$11.00	R23	8
N Walker Ridge	NG15-06	252	A	5,760.000000	\$100.00	10	\$576,000	\$11.00	R23	8

UNITED STATES DEPARTMENT OF THE INTERIOR  
 BUREAU OF OCEAN ENERGY MANAGEMENT  
 GULF OF MEXICO REGION  
*List of Blocks Available for Leasing*

SALE: 231  
 21-FEB-2014  
 PAGE: 163

Sale Number: 231

L Map/Official Protraction Diagram (OPD) Name	Map/OPD Number	Block Number	A / P	Available Federal Acreage	Minimum Bid Per Acre	Lease Term	Minimum Bid Per Block	Rent Per Acre	Bid System	Stipulation(s)
N Walker Ridge	NG15-06	253	A	5,760.000000	\$100.00	10	\$576,000	\$11.00	R23	8
N Walker Ridge	NG15-06	254	A	5,760.000000	\$100.00	10	\$576,000	\$11.00	R23	8
N Walker Ridge	NG15-06	255	A	5,760.000000	\$100.00	10	\$576,000	\$11.00	R23	8
N Walker Ridge	NG15-06	256	A	5,760.000000	\$100.00	10	\$576,000	\$11.00	R23	8
N Walker Ridge	NG15-06	257	A	5,760.000000	\$100.00	10	\$576,000	\$11.00	R23	8
N Walker Ridge	NG15-06	258	A	5,760.000000	\$100.00	10	\$576,000	\$11.00	R23	8
N Walker Ridge	NG15-06	259	A	5,760.000000	\$100.00	10	\$576,000	\$11.00	R23	8
N Walker Ridge	NG15-06	260	A	5,760.000000	\$100.00	10	\$576,000	\$11.00	R23	8
N Walker Ridge	NG15-06	261	A	5,760.000000	\$100.00	10	\$576,000	\$11.00	R23	8
N Walker Ridge	NG15-06	262	A	3,784.480000	\$100.00	10	\$378,500	\$11.00	R23	8
Y Walker Ridge	NG15-06	265	A	5,760.000000	\$100.00	10	\$576,000	\$11.00	R23	8
Y Walker Ridge	NG15-06	266	A	5,760.000000	\$100.00	10	\$576,000	\$11.00	R23	8
Y Walker Ridge	NG15-06	268	A	5,760.000000	\$100.00	10	\$576,000	\$11.00	R23	8
N Walker Ridge	NG15-06	283	A	5,760.000000	\$100.00	10	\$576,000	\$11.00	R23	8
N Walker Ridge	NG15-06	284	A	5,760.000000	\$100.00	10	\$576,000	\$11.00	R23	8
N Walker Ridge	NG15-06	285	A	5,760.000000	\$100.00	10	\$576,000	\$11.00	R23	8
N Walker Ridge	NG15-06	293	A	5,760.000000	\$100.00	10	\$576,000	\$11.00	R23	8, 9
N Walker Ridge	NG15-06	294	A	5,760.000000	\$100.00	10	\$576,000	\$11.00	R23	8, 9
N Walker Ridge	NG15-06	295	A	5,760.000000	\$100.00	10	\$576,000	\$11.00	R23	8
N Walker Ridge	NG15-06	296	A	5,760.000000	\$100.00	10	\$576,000	\$11.00	R23	8
N Walker Ridge	NG15-06	297	A	5,760.000000	\$100.00	10	\$576,000	\$11.00	R23	8
N Walker Ridge	NG15-06	298	A	5,760.000000	\$100.00	10	\$576,000	\$11.00	R23	8
N Walker Ridge	NG15-06	299	A	5,760.000000	\$100.00	10	\$576,000	\$11.00	R23	8
N Walker Ridge	NG15-06	300	A	5,760.000000	\$100.00	10	\$576,000	\$11.00	R23	8
N Walker Ridge	NG15-06	301	A	5,760.000000	\$100.00	10	\$576,000	\$11.00	R23	8
N Walker Ridge	NG15-06	302	A	5,760.000000	\$100.00	10	\$576,000	\$11.00	R23	8
N Walker Ridge	NG15-06	303	A	5,760.000000	\$100.00	10	\$576,000	\$11.00	R23	8
N Walker Ridge	NG15-06	304	A	5,760.000000	\$100.00	10	\$576,000	\$11.00	R23	8
N Walker Ridge	NG15-06	305	A	5,760.000000	\$100.00	10	\$576,000	\$11.00	R23	8
N Walker Ridge	NG15-06	306	A	4,055.730000	\$100.00	10	\$405,600	\$11.00	R23	8
Y Walker Ridge	NG15-06	309	A	5,760.000000	\$100.00	10	\$576,000	\$11.00	R23	8

UNITED STATES DEPARTMENT OF THE INTERIOR  
 BUREAU OF OCEAN ENERGY MANAGEMENT  
 GULF OF MEXICO REGION  
*List of Blocks Available for Leasing*

SALE: 231  
 21-FEB-2014  
 PAGE: 164

Sale Number: 231

L Map/Official Protraction Diagram (OPD) Name	Map/OPD Number	Block Number	A / P	Available Federal Acreage	Minimum Bid Per Acre	Lease Term	Minimum Bid Per Block	Rent Per Acre	Bid System	Stipulation(s)
Y Walker Ridge	NG15-06	310	A	5,760.000000	\$100.00	10	\$576,000	\$11.00	R23	8
N Walker Ridge	NG15-06	313	A	5,760.000000	\$100.00	10	\$576,000	\$11.00	R23	8
N Walker Ridge	NG15-06	323	A	5,760.000000	\$100.00	10	\$576,000	\$11.00	R23	8
N Walker Ridge	NG15-06	329	A	5,760.000000	\$100.00	10	\$576,000	\$11.00	R23	8
N Walker Ridge	NG15-06	330	A	5,760.000000	\$100.00	10	\$576,000	\$11.00	R23	8
N Walker Ridge	NG15-06	334	A	5,760.000000	\$100.00	10	\$576,000	\$11.00	R23	8
N Walker Ridge	NG15-06	335	A	5,760.000000	\$100.00	10	\$576,000	\$11.00	R23	8
N Walker Ridge	NG15-06	336	A	5,760.000000	\$100.00	10	\$576,000	\$11.00	R23	8
N Walker Ridge	NG15-06	337	A	5,760.000000	\$100.00	10	\$576,000	\$11.00	R23	8
N Walker Ridge	NG15-06	338	A	5,760.000000	\$100.00	10	\$576,000	\$11.00	R23	8
N Walker Ridge	NG15-06	339	A	5,760.000000	\$100.00	10	\$576,000	\$11.00	R23	8
N Walker Ridge	NG15-06	340	A	5,760.000000	\$100.00	10	\$576,000	\$11.00	R23	8
N Walker Ridge	NG15-06	341	A	5,760.000000	\$100.00	10	\$576,000	\$11.00	R23	8
N Walker Ridge	NG15-06	342	A	5,760.000000	\$100.00	10	\$576,000	\$11.00	R23	8
N Walker Ridge	NG15-06	343	A	5,760.000000	\$100.00	10	\$576,000	\$11.00	R23	8
N Walker Ridge	NG15-06	344	A	5,760.000000	\$100.00	10	\$576,000	\$11.00	R23	8
N Walker Ridge	NG15-06	345	A	5,760.000000	\$100.00	10	\$576,000	\$11.00	R23	8
N Walker Ridge	NG15-06	346	A	5,760.000000	\$100.00	10	\$576,000	\$11.00	R23	8
N Walker Ridge	NG15-06	347	A	5,760.000000	\$100.00	10	\$576,000	\$11.00	R23	8
N Walker Ridge	NG15-06	348	A	5,760.000000	\$100.00	10	\$576,000	\$11.00	R23	8
N Walker Ridge	NG15-06	349	A	5,760.000000	\$100.00	10	\$576,000	\$11.00	R23	8
N Walker Ridge	NG15-06	350	A	4,326.570000	\$100.00	10	\$432,700	\$11.00	R23	8
Y Walker Ridge	NG15-06	353	A	5,760.000000	\$100.00	10	\$576,000	\$11.00	R23	8
N Walker Ridge	NG15-06	357	A	5,760.000000	\$100.00	10	\$576,000	\$11.00	R23	8
N Walker Ridge	NG15-06	360	A	5,760.000000	\$100.00	10	\$576,000	\$11.00	R23	8
N Walker Ridge	NG15-06	374	A	5,760.000000	\$100.00	10	\$576,000	\$11.00	R23	8
N Walker Ridge	NG15-06	378	A	5,760.000000	\$100.00	10	\$576,000	\$11.00	R23	8
N Walker Ridge	NG15-06	379	A	5,760.000000	\$100.00	10	\$576,000	\$11.00	R23	8
N Walker Ridge	NG15-06	380	A	5,760.000000	\$100.00	10	\$576,000	\$11.00	R23	8
N Walker Ridge	NG15-06	381	A	5,760.000000	\$100.00	10	\$576,000	\$11.00	R23	8
N Walker Ridge	NG15-06	382	A	5,760.000000	\$100.00	10	\$576,000	\$11.00	R23	8

UNITED STATES DEPARTMENT OF THE INTERIOR  
 BUREAU OF OCEAN ENERGY MANAGEMENT  
 GULF OF MEXICO REGION  
*List of Blocks Available for Leasing*

SALE: 231  
 21-FEB-2014  
 PAGE: 165

Sale Number: 231

L Map/Official Protraction Diagram (OPD) Name	Map/OPD Number	Block Number	A / P	Available Federal Acreage	Minimum Bid Per Acre	Lease Term	Minimum Bid Per Block	Rent Per Acre	Bid System	Stipulation(s)
N Walker Ridge	NG15-06	383	A	5,760.000000	\$100.00	10	\$576,000	\$11.00	R23	8
N Walker Ridge	NG15-06	384	A	5,760.000000	\$100.00	10	\$576,000	\$11.00	R23	8
N Walker Ridge	NG15-06	385	A	5,760.000000	\$100.00	10	\$576,000	\$11.00	R23	8
N Walker Ridge	NG15-06	386	A	5,760.000000	\$100.00	10	\$576,000	\$11.00	R23	8
N Walker Ridge	NG15-06	387	A	5,760.000000	\$100.00	10	\$576,000	\$11.00	R23	8
N Walker Ridge	NG15-06	388	A	5,760.000000	\$100.00	10	\$576,000	\$11.00	R23	8
N Walker Ridge	NG15-06	389	A	5,760.000000	\$100.00	10	\$576,000	\$11.00	R23	8
N Walker Ridge	NG15-06	390	A	5,760.000000	\$100.00	10	\$576,000	\$11.00	R23	8
N Walker Ridge	NG15-06	391	A	5,760.000000	\$100.00	10	\$576,000	\$11.00	R23	8
N Walker Ridge	NG15-06	392	A	5,760.000000	\$100.00	10	\$576,000	\$11.00	R23	8
N Walker Ridge	NG15-06	393	A	5,760.000000	\$100.00	10	\$576,000	\$11.00	R23	8
N Walker Ridge	NG15-06	394	A	4,597.010000	\$100.00	10	\$459,800	\$11.00	R23	8
N Walker Ridge	NG15-06	397	A	5,760.000000	\$100.00	10	\$576,000	\$11.00	R23	8
N Walker Ridge	NG15-06	398	A	5,760.000000	\$100.00	10	\$576,000	\$11.00	R23	8
N Walker Ridge	NG15-06	401	A	5,760.000000	\$100.00	10	\$576,000	\$11.00	R23	8
N Walker Ridge	NG15-06	402	A	5,760.000000	\$100.00	10	\$576,000	\$11.00	R23	8
N Walker Ridge	NG15-06	403	A	5,760.000000	\$100.00	10	\$576,000	\$11.00	R23	8
N Walker Ridge	NG15-06	404	A	5,760.000000	\$100.00	10	\$576,000	\$11.00	R23	8
N Walker Ridge	NG15-06	405	A	5,760.000000	\$100.00	10	\$576,000	\$11.00	R23	8
N Walker Ridge	NG15-06	410	A	5,760.000000	\$100.00	10	\$576,000	\$11.00	R23	8
N Walker Ridge	NG15-06	415	A	5,760.000000	\$100.00	10	\$576,000	\$11.00	R23	8
N Walker Ridge	NG15-06	418	A	5,760.000000	\$100.00	10	\$576,000	\$11.00	R23	8
N Walker Ridge	NG15-06	419	A	5,760.000000	\$100.00	10	\$576,000	\$11.00	R23	8
N Walker Ridge	NG15-06	421	A	5,760.000000	\$100.00	10	\$576,000	\$11.00	R23	8
N Walker Ridge	NG15-06	427	A	5,760.000000	\$100.00	10	\$576,000	\$11.00	R23	8
N Walker Ridge	NG15-06	428	A	5,760.000000	\$100.00	10	\$576,000	\$11.00	R23	8
N Walker Ridge	NG15-06	429	A	5,760.000000	\$100.00	10	\$576,000	\$11.00	R23	8
N Walker Ridge	NG15-06	430	A	5,760.000000	\$100.00	10	\$576,000	\$11.00	R23	8
N Walker Ridge	NG15-06	431	A	5,760.000000	\$100.00	10	\$576,000	\$11.00	R23	8
N Walker Ridge	NG15-06	432	A	5,760.000000	\$100.00	10	\$576,000	\$11.00	R23	8
N Walker Ridge	NG15-06	433	A	5,760.000000	\$100.00	10	\$576,000	\$11.00	R23	8

UNITED STATES DEPARTMENT OF THE INTERIOR  
 BUREAU OF OCEAN ENERGY MANAGEMENT  
 GULF OF MEXICO REGION  
*List of Blocks Available for Leasing*

SALE: 231  
 21-FEB-2014  
 PAGE: 166

Sale Number: 231

L Map/Official Protraction Diagram (OPD) Name	Map/OPD Number	Block Number	A / P	Available Federal Acreage	Minimum Bid Per Acre	Lease Term	Minimum Bid Per Block	Rent Per Acre	Bid System	Stipulation(s)
N Walker Ridge	NG15-06	434	A	5,760.000000	\$100.00	10	\$576,000	\$11.00	R23	8
N Walker Ridge	NG15-06	436	A	5,760.000000	\$100.00	10	\$576,000	\$11.00	R23	8
N Walker Ridge	NG15-06	437	A	5,760.000000	\$100.00	10	\$576,000	\$11.00	R23	8
N Walker Ridge	NG15-06	438	A	4,867.020000	\$100.00	10	\$486,800	\$11.00	R23	8
N Walker Ridge	NG15-06	441	A	5,760.000000	\$100.00	10	\$576,000	\$11.00	R23	8
N Walker Ridge	NG15-06	442	A	5,760.000000	\$100.00	10	\$576,000	\$11.00	R23	8
N Walker Ridge	NG15-06	446	A	5,760.000000	\$100.00	10	\$576,000	\$11.00	R23	8
N Walker Ridge	NG15-06	447	A	5,760.000000	\$100.00	10	\$576,000	\$11.00	R23	8
N Walker Ridge	NG15-06	448	A	5,760.000000	\$100.00	10	\$576,000	\$11.00	R23	8
N Walker Ridge	NG15-06	449	A	5,760.000000	\$100.00	10	\$576,000	\$11.00	R23	8
N Walker Ridge	NG15-06	450	A	5,760.000000	\$100.00	10	\$576,000	\$11.00	R23	8
N Walker Ridge	NG15-06	454	A	5,760.000000	\$100.00	10	\$576,000	\$11.00	R23	8
N Walker Ridge	NG15-06	455	A	5,760.000000	\$100.00	10	\$576,000	\$11.00	R23	8
N Walker Ridge	NG15-06	462	A	5,760.000000	\$100.00	10	\$576,000	\$11.00	R23	8
N Walker Ridge	NG15-06	463	A	5,760.000000	\$100.00	10	\$576,000	\$11.00	R23	8
N Walker Ridge	NG15-06	465	A	5,760.000000	\$100.00	10	\$576,000	\$11.00	R23	8
N Walker Ridge	NG15-06	466	A	5,760.000000	\$100.00	10	\$576,000	\$11.00	R23	8
N Walker Ridge	NG15-06	467	A	5,760.000000	\$100.00	10	\$576,000	\$11.00	R23	8
N Walker Ridge	NG15-06	471	A	5,760.000000	\$100.00	10	\$576,000	\$11.00	R23	8
N Walker Ridge	NG15-06	472	A	5,760.000000	\$100.00	10	\$576,000	\$11.00	R23	8
N Walker Ridge	NG15-06	473	A	5,760.000000	\$100.00	10	\$576,000	\$11.00	R23	8
N Walker Ridge	NG15-06	474	A	5,760.000000	\$100.00	10	\$576,000	\$11.00	R23	8
N Walker Ridge	NG15-06	475	A	5,760.000000	\$100.00	10	\$576,000	\$11.00	R23	8
N Walker Ridge	NG15-06	476	A	5,760.000000	\$100.00	10	\$576,000	\$11.00	R23	8
N Walker Ridge	NG15-06	477	A	5,760.000000	\$100.00	10	\$576,000	\$11.00	R23	8
N Walker Ridge	NG15-06	478	A	5,760.000000	\$100.00	10	\$576,000	\$11.00	R23	8
N Walker Ridge	NG15-06	480	A	5,760.000000	\$100.00	10	\$576,000	\$11.00	R23	8
N Walker Ridge	NG15-06	481	A	5,760.000000	\$100.00	10	\$576,000	\$11.00	R23	8
N Walker Ridge	NG15-06	482	A	5,136.620000	\$100.00	10	\$513,700	\$11.00	R23	8
N Walker Ridge	NG15-06	485	A	5,760.000000	\$100.00	10	\$576,000	\$11.00	R23	8
N Walker Ridge	NG15-06	486	A	5,760.000000	\$100.00	10	\$576,000	\$11.00	R23	8

UNITED STATES DEPARTMENT OF THE INTERIOR  
 BUREAU OF OCEAN ENERGY MANAGEMENT  
 GULF OF MEXICO REGION  
*List of Blocks Available for Leasing*

SALE: 231  
 21-FEB-2014  
 PAGE: 167

Sale Number: 231

L Map/Official Protraction Diagram (OPD) Name	Map/OPD Number	Block Number	A / P	Available Federal Acreage	Minimum Bid Per Acre	Lease Term	Minimum Bid Per Block	Rent Per Acre	Bid System	Stipulation(s)
N Walker Ridge	NG15-06	490	A	5,760.000000	\$100.00	10	\$576,000	\$11.00	R23	8
N Walker Ridge	NG15-06	491	A	5,760.000000	\$100.00	10	\$576,000	\$11.00	R23	8
N Walker Ridge	NG15-06	492	A	5,760.000000	\$100.00	10	\$576,000	\$11.00	R23	8
N Walker Ridge	NG15-06	493	A	5,760.000000	\$100.00	10	\$576,000	\$11.00	R23	8
N Walker Ridge	NG15-06	495	A	5,760.000000	\$100.00	10	\$576,000	\$11.00	R23	8
N Walker Ridge	NG15-06	498	A	5,760.000000	\$100.00	10	\$576,000	\$11.00	R23	8
N Walker Ridge	NG15-06	499	A	5,760.000000	\$100.00	10	\$576,000	\$11.00	R23	8
N Walker Ridge	NG15-06	505	A	5,760.000000	\$100.00	10	\$576,000	\$11.00	R23	8
N Walker Ridge	NG15-06	506	A	5,760.000000	\$100.00	10	\$576,000	\$11.00	R23	8
N Walker Ridge	NG15-06	510	A	5,760.000000	\$100.00	10	\$576,000	\$11.00	R23	8
N Walker Ridge	NG15-06	511	A	5,760.000000	\$100.00	10	\$576,000	\$11.00	R23	8
N Walker Ridge	NG15-06	512	A	5,760.000000	\$100.00	10	\$576,000	\$11.00	R23	8
N Walker Ridge	NG15-06	513	A	5,760.000000	\$100.00	10	\$576,000	\$11.00	R23	8
N Walker Ridge	NG15-06	514	A	5,760.000000	\$100.00	10	\$576,000	\$11.00	R23	8
N Walker Ridge	NG15-06	515	A	5,760.000000	\$100.00	10	\$576,000	\$11.00	R23	8
N Walker Ridge	NG15-06	516	A	5,760.000000	\$100.00	10	\$576,000	\$11.00	R23	8
N Walker Ridge	NG15-06	517	A	5,760.000000	\$100.00	10	\$576,000	\$11.00	R23	8
N Walker Ridge	NG15-06	518	A	5,760.000000	\$100.00	10	\$576,000	\$11.00	R23	8
N Walker Ridge	NG15-06	519	A	5,760.000000	\$100.00	10	\$576,000	\$11.00	R23	8
N Walker Ridge	NG15-06	520	A	5,760.000000	\$100.00	10	\$576,000	\$11.00	R23	8
N Walker Ridge	NG15-06	521	A	5,760.000000	\$100.00	10	\$576,000	\$11.00	R23	8
N Walker Ridge	NG15-06	522	A	5,760.000000	\$100.00	10	\$576,000	\$11.00	R23	8
N Walker Ridge	NG15-06	524	A	5,760.000000	\$100.00	10	\$576,000	\$11.00	R23	8
N Walker Ridge	NG15-06	525	A	5,760.000000	\$100.00	10	\$576,000	\$11.00	R23	8
N Walker Ridge	NG15-06	526	A	5,405.820000	\$100.00	10	\$540,600	\$11.00	R23	8
N Walker Ridge	NG15-06	530	A	5,760.000000	\$100.00	10	\$576,000	\$11.00	R23	8
N Walker Ridge	NG15-06	531	A	5,760.000000	\$100.00	10	\$576,000	\$11.00	R23	8
N Walker Ridge	NG15-06	532	A	5,760.000000	\$100.00	10	\$576,000	\$11.00	R23	8
N Walker Ridge	NG15-06	534	A	5,760.000000	\$100.00	10	\$576,000	\$11.00	R23	8
N Walker Ridge	NG15-06	535	A	5,760.000000	\$100.00	10	\$576,000	\$11.00	R23	8
N Walker Ridge	NG15-06	536	A	5,760.000000	\$100.00	10	\$576,000	\$11.00	R23	8

UNITED STATES DEPARTMENT OF THE INTERIOR  
 BUREAU OF OCEAN ENERGY MANAGEMENT  
 GULF OF MEXICO REGION  
*List of Blocks Available for Leasing*

SALE: 231  
 21-FEB-2014  
 PAGE: 168

Sale Number: 231

L Map/Official Protraction Diagram (OPD) Name	Map/OPD Number	Block Number	A / P	Available Federal Acreage	Minimum Bid Per Acre	Lease Term	Minimum Bid Per Block	Rent Per Acre	Bid System	Stipulation(s)
N Walker Ridge	NG15-06	541	A	5,760.000000	\$100.00	10	\$576,000	\$11.00	R23	8
N Walker Ridge	NG15-06	554	A	5,760.000000	\$100.00	10	\$576,000	\$11.00	R23	8
N Walker Ridge	NG15-06	555	A	5,760.000000	\$100.00	10	\$576,000	\$11.00	R23	8
N Walker Ridge	NG15-06	556	A	5,760.000000	\$100.00	10	\$576,000	\$11.00	R23	8
N Walker Ridge	NG15-06	557	A	5,760.000000	\$100.00	10	\$576,000	\$11.00	R23	8
N Walker Ridge	NG15-06	558	A	5,760.000000	\$100.00	10	\$576,000	\$11.00	R23	8
N Walker Ridge	NG15-06	559	A	5,760.000000	\$100.00	10	\$576,000	\$11.00	R23	8
N Walker Ridge	NG15-06	560	A	5,760.000000	\$100.00	10	\$576,000	\$11.00	R23	8
N Walker Ridge	NG15-06	561	A	5,760.000000	\$100.00	10	\$576,000	\$11.00	R23	8
N Walker Ridge	NG15-06	562	A	5,760.000000	\$100.00	10	\$576,000	\$11.00	R23	8
N Walker Ridge	NG15-06	563	A	5,760.000000	\$100.00	10	\$576,000	\$11.00	R23	8
N Walker Ridge	NG15-06	564	A	5,760.000000	\$100.00	10	\$576,000	\$11.00	R23	8
N Walker Ridge	NG15-06	565	A	5,760.000000	\$100.00	10	\$576,000	\$11.00	R23	8
N Walker Ridge	NG15-06	566	A	5,760.000000	\$100.00	10	\$576,000	\$11.00	R23	8
N Walker Ridge	NG15-06	567	A	5,760.000000	\$100.00	10	\$576,000	\$11.00	R23	8
N Walker Ridge	NG15-06	568	A	5,760.000000	\$100.00	10	\$576,000	\$11.00	R23	8
N Walker Ridge	NG15-06	569	A	5,760.000000	\$100.00	10	\$576,000	\$11.00	R23	8
N Walker Ridge	NG15-06	570	A	5,670.150000	\$100.00	10	\$567,100	\$11.00	R23	8
N Walker Ridge	NG15-06	571	A	4.450000	\$100.00	10	\$500	\$11.00	R23	8
N Walker Ridge	NG15-06	574	A	5,760.000000	\$100.00	10	\$576,000	\$11.00	R23	8
N Walker Ridge	NG15-06	575	A	5,760.000000	\$100.00	10	\$576,000	\$11.00	R23	8
Y Walker Ridge	NG15-06	577	A	5,760.000000	\$100.00	10	\$576,000	\$11.00	R23	8
N Walker Ridge	NG15-06	581	A	5,760.000000	\$100.00	10	\$576,000	\$11.00	R23	8
N Walker Ridge	NG15-06	582	A	5,760.000000	\$100.00	10	\$576,000	\$11.00	R23	8
N Walker Ridge	NG15-06	587	A	5,760.000000	\$100.00	10	\$576,000	\$11.00	R23	8
N Walker Ridge	NG15-06	588	A	5,760.000000	\$100.00	10	\$576,000	\$11.00	R23	8
N Walker Ridge	NG15-06	590	A	5,760.000000	\$100.00	10	\$576,000	\$11.00	R23	8
N Walker Ridge	NG15-06	591	A	5,760.000000	\$100.00	10	\$576,000	\$11.00	R23	8
N Walker Ridge	NG15-06	592	A	5,760.000000	\$100.00	10	\$576,000	\$11.00	R23	8
N Walker Ridge	NG15-06	593	A	5,760.000000	\$100.00	10	\$576,000	\$11.00	R23	8
N Walker Ridge	NG15-06	594	A	5,760.000000	\$100.00	10	\$576,000	\$11.00	R23	8



UNITED STATES DEPARTMENT OF THE INTERIOR  
 BUREAU OF OCEAN ENERGY MANAGEMENT  
 GULF OF MEXICO REGION  
*List of Blocks Available for Leasing*

SALE: 231  
 21-FEB-2014  
 PAGE: 169

Sale Number: 231

L Map/Official Protraction Diagram (OPD) Name	Map/OPD Number	Block Number	A / P	Available Federal Acreage	Minimum Bid Per Acre	Lease Term	Minimum Bid Per Block	Rent Per Acre	Bid System	Stipulation(s)
N Walker Ridge	NG15-06	595	A	5,760.000000	\$100.00	10	\$576,000	\$11.00	R23	8
N Walker Ridge	NG15-06	598	A	5,760.000000	\$100.00	10	\$576,000	\$11.00	R23	8
N Walker Ridge	NG15-06	599	A	5,760.000000	\$100.00	10	\$576,000	\$11.00	R23	8
N Walker Ridge	NG15-06	600	A	5,760.000000	\$100.00	10	\$576,000	\$11.00	R23	8
N Walker Ridge	NG15-06	601	A	5,760.000000	\$100.00	10	\$576,000	\$11.00	R23	8
N Walker Ridge	NG15-06	602	A	5,760.000000	\$100.00	10	\$576,000	\$11.00	R23	8
N Walker Ridge	NG15-06	603	A	5,760.000000	\$100.00	10	\$576,000	\$11.00	R23	8
N Walker Ridge	NG15-06	604	A	5,760.000000	\$100.00	10	\$576,000	\$11.00	R23	8
N Walker Ridge	NG15-06	605	A	5,760.000000	\$100.00	10	\$576,000	\$11.00	R23	8
N Walker Ridge	NG15-06	606	A	5,760.000000	\$100.00	10	\$576,000	\$11.00	R23	8
N Walker Ridge	NG15-06	607	A	5,760.000000	\$100.00	10	\$576,000	\$11.00	R23	8
N Walker Ridge	NG15-06	608	A	5,760.000000	\$100.00	10	\$576,000	\$11.00	R23	8
N Walker Ridge	NG15-06	609	A	5,760.000000	\$100.00	10	\$576,000	\$11.00	R23	8
N Walker Ridge	NG15-06	610	A	5,760.000000	\$100.00	10	\$576,000	\$11.00	R23	8
N Walker Ridge	NG15-06	611	A	5,760.000000	\$100.00	10	\$576,000	\$11.00	R23	8
N Walker Ridge	NG15-06	612	A	5,760.000000	\$100.00	10	\$576,000	\$11.00	R23	8
N Walker Ridge	NG15-06	613	A	5,760.000000	\$100.00	10	\$576,000	\$11.00	R23	8
N Walker Ridge	NG15-06	614	A	5,760.000000	\$100.00	10	\$576,000	\$11.00	R23	8
N Walker Ridge	NG15-06	615	A	182.970000	\$100.00	10	\$18,300	\$11.00	R23	8
N Walker Ridge	NG15-06	619	A	5,760.000000	\$100.00	10	\$576,000	\$11.00	R23	8
N Walker Ridge	NG15-06	624	A	5,760.000000	\$100.00	10	\$576,000	\$11.00	R23	8
N Walker Ridge	NG15-06	625	A	5,760.000000	\$100.00	10	\$576,000	\$11.00	R23	8
N Walker Ridge	NG15-06	631	A	5,760.000000	\$100.00	10	\$576,000	\$11.00	R23	8
N Walker Ridge	NG15-06	632	A	5,760.000000	\$100.00	10	\$576,000	\$11.00	R23	8
N Walker Ridge	NG15-06	635	A	5,760.000000	\$100.00	10	\$576,000	\$11.00	R23	8
N Walker Ridge	NG15-06	636	A	5,760.000000	\$100.00	10	\$576,000	\$11.00	R23	8
N Walker Ridge	NG15-06	637	A	5,760.000000	\$100.00	10	\$576,000	\$11.00	R23	8
N Walker Ridge	NG15-06	638	A	5,760.000000	\$100.00	10	\$576,000	\$11.00	R23	8
N Walker Ridge	NG15-06	639	A	5,760.000000	\$100.00	10	\$576,000	\$11.00	R23	8
N Walker Ridge	NG15-06	640	A	5,760.000000	\$100.00	10	\$576,000	\$11.00	R23	8
N Walker Ridge	NG15-06	642	A	5,760.000000	\$100.00	10	\$576,000	\$11.00	R23	8

UNITED STATES DEPARTMENT OF THE INTERIOR  
 BUREAU OF OCEAN ENERGY MANAGEMENT  
 GULF OF MEXICO REGION  
*List of Blocks Available for Leasing*

SALE: 231  
 21-FEB-2014  
 PAGE: 170

Sale Number: 231

L Map/Official Protraction Diagram (OPD) Name	Map/OPD Number	Block Number	A / P	Available Federal Acreage	Minimum Bid Per Acre	Lease Term	Minimum Bid Per Block	Rent Per Acre	Bid System	Stipulation(s)
N Walker Ridge	NG15-06	643	A	5,760.000000	\$100.00	10	\$576,000	\$11.00	R23	8
N Walker Ridge	NG15-06	644	A	5,760.000000	\$100.00	10	\$576,000	\$11.00	R23	8
N Walker Ridge	NG15-06	645	A	5,760.000000	\$100.00	10	\$576,000	\$11.00	R23	8
N Walker Ridge	NG15-06	646	A	5,760.000000	\$100.00	10	\$576,000	\$11.00	R23	8
N Walker Ridge	NG15-06	647	A	5,760.000000	\$100.00	10	\$576,000	\$11.00	R23	8
N Walker Ridge	NG15-06	648	A	5,760.000000	\$100.00	10	\$576,000	\$11.00	R23	8
N Walker Ridge	NG15-06	649	A	5,760.000000	\$100.00	10	\$576,000	\$11.00	R23	8
N Walker Ridge	NG15-06	650	A	5,760.000000	\$100.00	10	\$576,000	\$11.00	R23	8
N Walker Ridge	NG15-06	651	A	5,760.000000	\$100.00	10	\$576,000	\$11.00	R23	8
N Walker Ridge	NG15-06	652	A	5,760.000000	\$100.00	10	\$576,000	\$11.00	R23	8
N Walker Ridge	NG15-06	653	A	5,760.000000	\$100.00	10	\$576,000	\$11.00	R23	8
N Walker Ridge	NG15-06	654	A	5,760.000000	\$100.00	10	\$576,000	\$11.00	R23	8
N Walker Ridge	NG15-06	655	A	5,760.000000	\$100.00	10	\$576,000	\$11.00	R23	8
N Walker Ridge	NG15-06	656	A	5,760.000000	\$100.00	10	\$576,000	\$11.00	R23	8
N Walker Ridge	NG15-06	657	A	5,760.000000	\$100.00	10	\$576,000	\$11.00	R23	8
N Walker Ridge	NG15-06	658	A	5,760.000000	\$100.00	10	\$576,000	\$11.00	R23	8
N Walker Ridge	NG15-06	659	A	450.930000	\$100.00	10	\$45,100	\$11.00	R23	8
N Walker Ridge	NG15-06	663	A	5,760.000000	\$100.00	10	\$576,000	\$11.00	R23	8
N Walker Ridge	NG15-06	664	A	5,760.000000	\$100.00	10	\$576,000	\$11.00	R23	8
N Walker Ridge	NG15-06	668	A	5,760.000000	\$100.00	10	\$576,000	\$11.00	R23	8
N Walker Ridge	NG15-06	671	A	5,760.000000	\$100.00	10	\$576,000	\$11.00	R23	8
N Walker Ridge	NG15-06	679	A	5,760.000000	\$100.00	10	\$576,000	\$11.00	R23	8
N Walker Ridge	NG15-06	681	A	5,760.000000	\$100.00	10	\$576,000	\$11.00	R23	8
N Walker Ridge	NG15-06	682	A	5,760.000000	\$100.00	10	\$576,000	\$11.00	R23	8
N Walker Ridge	NG15-06	683	A	5,760.000000	\$100.00	10	\$576,000	\$11.00	R23	8
N Walker Ridge	NG15-06	684	A	5,760.000000	\$100.00	10	\$576,000	\$11.00	R23	8
N Walker Ridge	NG15-06	687	A	5,760.000000	\$100.00	10	\$576,000	\$11.00	R23	8
N Walker Ridge	NG15-06	688	A	5,760.000000	\$100.00	10	\$576,000	\$11.00	R23	8
N Walker Ridge	NG15-06	689	A	5,760.000000	\$100.00	10	\$576,000	\$11.00	R23	8
N Walker Ridge	NG15-06	690	A	5,760.000000	\$100.00	10	\$576,000	\$11.00	R23	8
N Walker Ridge	NG15-06	691	A	5,760.000000	\$100.00	10	\$576,000	\$11.00	R23	8

UNITED STATES DEPARTMENT OF THE INTERIOR  
 BUREAU OF OCEAN ENERGY MANAGEMENT  
 GULF OF MEXICO REGION  
*List of Blocks Available for Leasing*

SALE: 231  
 21-FEB-2014  
 PAGE: 171

Sale Number: 231

L Map/Official Protraction Diagram (OPD) Name	Map/OPD Number	Block Number	A / P	Available Federal Acreage	Minimum Bid Per Acre	Lease Term	Minimum Bid Per Block	Rent Per Acre	Bid System	Stipulation(s)
N Walker Ridge	NG15-06	692	A	5,760.000000	\$100.00	10	\$576,000	\$11.00	R23	8
N Walker Ridge	NG15-06	693	A	5,760.000000	\$100.00	10	\$576,000	\$11.00	R23	8
N Walker Ridge	NG15-06	694	A	5,760.000000	\$100.00	10	\$576,000	\$11.00	R23	8
N Walker Ridge	NG15-06	695	A	5,760.000000	\$100.00	10	\$576,000	\$11.00	R23	8
N Walker Ridge	NG15-06	696	A	5,760.000000	\$100.00	10	\$576,000	\$11.00	R23	8
N Walker Ridge	NG15-06	697	A	5,760.000000	\$100.00	10	\$576,000	\$11.00	R23	8
N Walker Ridge	NG15-06	698	A	5,760.000000	\$100.00	10	\$576,000	\$11.00	R23	8
N Walker Ridge	NG15-06	699	A	5,760.000000	\$100.00	10	\$576,000	\$11.00	R23	8
N Walker Ridge	NG15-06	700	A	5,760.000000	\$100.00	10	\$576,000	\$11.00	R23	8
N Walker Ridge	NG15-06	701	A	5,760.000000	\$100.00	10	\$576,000	\$11.00	R23	8
N Walker Ridge	NG15-06	702	A	5,760.000000	\$100.00	10	\$576,000	\$11.00	R23	8
N Walker Ridge	NG15-06	703	A	718.470000	\$100.00	10	\$71,900	\$11.00	R23	8
N Walker Ridge	NG15-06	707	A	5,760.000000	\$100.00	10	\$576,000	\$11.00	R23	8
N Walker Ridge	NG15-06	708	A	5,760.000000	\$100.00	10	\$576,000	\$11.00	R23	8
N Walker Ridge	NG15-06	721	A	5,760.000000	\$100.00	10	\$576,000	\$11.00	R23	8
N Walker Ridge	NG15-06	722	A	5,760.000000	\$100.00	10	\$576,000	\$11.00	R23	8
N Walker Ridge	NG15-06	723	A	5,760.000000	\$100.00	10	\$576,000	\$11.00	R23	8
N Walker Ridge	NG15-06	725	A	5,760.000000	\$100.00	10	\$576,000	\$11.00	R23	8
N Walker Ridge	NG15-06	726	A	5,760.000000	\$100.00	10	\$576,000	\$11.00	R23	8
N Walker Ridge	NG15-06	727	A	5,760.000000	\$100.00	10	\$576,000	\$11.00	R23	8
N Walker Ridge	NG15-06	728	A	5,760.000000	\$100.00	10	\$576,000	\$11.00	R23	8
N Walker Ridge	NG15-06	729	A	5,760.000000	\$100.00	10	\$576,000	\$11.00	R23	8
N Walker Ridge	NG15-06	730	A	5,760.000000	\$100.00	10	\$576,000	\$11.00	R23	8
N Walker Ridge	NG15-06	731	A	5,760.000000	\$100.00	10	\$576,000	\$11.00	R23	8
N Walker Ridge	NG15-06	732	A	5,760.000000	\$100.00	10	\$576,000	\$11.00	R23	8
N Walker Ridge	NG15-06	733	A	5,760.000000	\$100.00	10	\$576,000	\$11.00	R23	8
N Walker Ridge	NG15-06	734	A	5,760.000000	\$100.00	10	\$576,000	\$11.00	R23	8
N Walker Ridge	NG15-06	735	A	5,760.000000	\$100.00	10	\$576,000	\$11.00	R23	8
N Walker Ridge	NG15-06	736	A	5,760.000000	\$100.00	10	\$576,000	\$11.00	R23	8
N Walker Ridge	NG15-06	737	A	5,760.000000	\$100.00	10	\$576,000	\$11.00	R23	8
N Walker Ridge	NG15-06	738	A	5,760.000000	\$100.00	10	\$576,000	\$11.00	R23	8

UNITED STATES DEPARTMENT OF THE INTERIOR  
 BUREAU OF OCEAN ENERGY MANAGEMENT  
 GULF OF MEXICO REGION  
*List of Blocks Available for Leasing*

SALE: 231  
 21-FEB-2014  
 PAGE: 172

Sale Number: 231

L Map/Official Protraction Diagram (OPD) Name	Map/OPD Number	Block Number	A / P	Available Federal Acreage	Minimum Bid Per Acre	Lease Term	Minimum Bid Per Block	Rent Per Acre	Bid System	Stipulation(s)
N Walker Ridge	NG15-06	739	A	5,760.000000	\$100.00	10	\$576,000	\$11.00	R23	8
N Walker Ridge	NG15-06	740	A	5,760.000000	\$100.00	10	\$576,000	\$11.00	R23	8
N Walker Ridge	NG15-06	741	A	5,760.000000	\$100.00	10	\$576,000	\$11.00	R23	8
N Walker Ridge	NG15-06	742	A	5,760.000000	\$100.00	10	\$576,000	\$11.00	R23	8
N Walker Ridge	NG15-06	743	A	5,760.000000	\$100.00	10	\$576,000	\$11.00	R23	8
N Walker Ridge	NG15-06	744	A	5,760.000000	\$100.00	10	\$576,000	\$11.00	R23	8
N Walker Ridge	NG15-06	745	A	5,760.000000	\$100.00	10	\$576,000	\$11.00	R23	8
N Walker Ridge	NG15-06	746	A	5,760.000000	\$100.00	10	\$576,000	\$11.00	R23	8
N Walker Ridge	NG15-06	747	A	985.600000	\$100.00	10	\$98,600	\$11.00	R23	8
N Walker Ridge	NG15-06	752	A	5,760.000000	\$100.00	10	\$576,000	\$11.00	R23	8
N Walker Ridge	NG15-06	753	A	5,760.000000	\$100.00	10	\$576,000	\$11.00	R23	8
N Walker Ridge	NG15-06	756	A	5,760.000000	\$100.00	10	\$576,000	\$11.00	R23	8
N Walker Ridge	NG15-06	757	A	5,760.000000	\$100.00	10	\$576,000	\$11.00	R23	8
N Walker Ridge	NG15-06	760	A	5,760.000000	\$100.00	10	\$576,000	\$11.00	R23	8
N Walker Ridge	NG15-06	761	A	5,760.000000	\$100.00	10	\$576,000	\$11.00	R23	8
N Walker Ridge	NG15-06	762	A	5,760.000000	\$100.00	10	\$576,000	\$11.00	R23	8, 9
N Walker Ridge	NG15-06	763	A	5,760.000000	\$100.00	10	\$576,000	\$11.00	R23	8, 9
N Walker Ridge	NG15-06	764	A	5,760.000000	\$100.00	10	\$576,000	\$11.00	R23	8
N Walker Ridge	NG15-06	765	A	5,760.000000	\$100.00	10	\$576,000	\$11.00	R23	8
N Walker Ridge	NG15-06	766	A	5,760.000000	\$100.00	10	\$576,000	\$11.00	R23	8
N Walker Ridge	NG15-06	769	A	5,760.000000	\$100.00	10	\$576,000	\$11.00	R23	8
N Walker Ridge	NG15-06	770	A	5,760.000000	\$100.00	10	\$576,000	\$11.00	R23	8
N Walker Ridge	NG15-06	771	A	5,760.000000	\$100.00	10	\$576,000	\$11.00	R23	8
N Walker Ridge	NG15-06	772	A	5,760.000000	\$100.00	10	\$576,000	\$11.00	R23	8
N Walker Ridge	NG15-06	773	A	5,760.000000	\$100.00	10	\$576,000	\$11.00	R23	8
N Walker Ridge	NG15-06	774	A	5,760.000000	\$100.00	10	\$576,000	\$11.00	R23	8
N Walker Ridge	NG15-06	775	A	5,760.000000	\$100.00	10	\$576,000	\$11.00	R23	8
N Walker Ridge	NG15-06	776	A	5,760.000000	\$100.00	10	\$576,000	\$11.00	R23	8
N Walker Ridge	NG15-06	777	A	5,760.000000	\$100.00	10	\$576,000	\$11.00	R23	8
N Walker Ridge	NG15-06	778	A	5,760.000000	\$100.00	10	\$576,000	\$11.00	R23	8
N Walker Ridge	NG15-06	779	A	5,760.000000	\$100.00	10	\$576,000	\$11.00	R23	8

UNITED STATES DEPARTMENT OF THE INTERIOR  
 BUREAU OF OCEAN ENERGY MANAGEMENT  
 GULF OF MEXICO REGION  
*List of Blocks Available for Leasing*

SALE: 231  
 21-FEB-2014  
 PAGE: 173

Sale Number: 231

L Map/Official Protraction Diagram (OPD) Name	Map/OPD Number	Block Number	A / P	Available Federal Acreage	Minimum Bid Per Acre	Lease Term	Minimum Bid Per Block	Rent Per Acre	Bid System	Stipulation(s)
N Walker Ridge	NG15-06	780	A	5,760.000000	\$100.00	10	\$576,000	\$11.00	R23	8
N Walker Ridge	NG15-06	781	A	5,760.000000	\$100.00	10	\$576,000	\$11.00	R23	8
N Walker Ridge	NG15-06	782	A	5,760.000000	\$100.00	10	\$576,000	\$11.00	R23	8
N Walker Ridge	NG15-06	783	A	5,760.000000	\$100.00	10	\$576,000	\$11.00	R23	8
N Walker Ridge	NG15-06	784	A	5,760.000000	\$100.00	10	\$576,000	\$11.00	R23	8
N Walker Ridge	NG15-06	785	A	5,760.000000	\$100.00	10	\$576,000	\$11.00	R23	8
N Walker Ridge	NG15-06	786	A	5,760.000000	\$100.00	10	\$576,000	\$11.00	R23	8
N Walker Ridge	NG15-06	787	A	5,760.000000	\$100.00	10	\$576,000	\$11.00	R23	8
N Walker Ridge	NG15-06	788	A	5,760.000000	\$100.00	10	\$576,000	\$11.00	R23	8
N Walker Ridge	NG15-06	789	A	5,760.000000	\$100.00	10	\$576,000	\$11.00	R23	8
N Walker Ridge	NG15-06	790	A	5,760.000000	\$100.00	10	\$576,000	\$11.00	R23	8
N Walker Ridge	NG15-06	791	A	1,252.320000	\$100.00	10	\$125,300	\$11.00	R23	8
N Walker Ridge	NG15-06	797	A	5,760.000000	\$100.00	10	\$576,000	\$11.00	R23	8
N Walker Ridge	NG15-06	800	A	5,760.000000	\$100.00	10	\$576,000	\$11.00	R23	8
N Walker Ridge	NG15-06	801	A	5,760.000000	\$100.00	10	\$576,000	\$11.00	R23	8
N Walker Ridge	NG15-06	804	A	5,760.000000	\$100.00	10	\$576,000	\$11.00	R23	8
N Walker Ridge	NG15-06	807	A	5,760.000000	\$100.00	10	\$576,000	\$11.00	R23	8
N Walker Ridge	NG15-06	808	A	5,760.000000	\$100.00	10	\$576,000	\$11.00	R23	8
N Walker Ridge	NG15-06	809	A	5,760.000000	\$100.00	10	\$576,000	\$11.00	R23	8
N Walker Ridge	NG15-06	810	A	5,760.000000	\$100.00	10	\$576,000	\$11.00	R23	8
N Walker Ridge	NG15-06	811	A	5,760.000000	\$100.00	10	\$576,000	\$11.00	R23	8
N Walker Ridge	NG15-06	812	A	5,760.000000	\$100.00	10	\$576,000	\$11.00	R23	8
N Walker Ridge	NG15-06	813	A	5,760.000000	\$100.00	10	\$576,000	\$11.00	R23	8
N Walker Ridge	NG15-06	814	A	5,760.000000	\$100.00	10	\$576,000	\$11.00	R23	8
N Walker Ridge	NG15-06	815	A	5,760.000000	\$100.00	10	\$576,000	\$11.00	R23	8
N Walker Ridge	NG15-06	816	A	5,760.000000	\$100.00	10	\$576,000	\$11.00	R23	8
N Walker Ridge	NG15-06	817	A	5,760.000000	\$100.00	10	\$576,000	\$11.00	R23	8
N Walker Ridge	NG15-06	818	A	5,760.000000	\$100.00	10	\$576,000	\$11.00	R23	8
N Walker Ridge	NG15-06	819	A	5,760.000000	\$100.00	10	\$576,000	\$11.00	R23	8
N Walker Ridge	NG15-06	820	A	5,760.000000	\$100.00	10	\$576,000	\$11.00	R23	8
N Walker Ridge	NG15-06	821	A	5,760.000000	\$100.00	10	\$576,000	\$11.00	R23	8

UNITED STATES DEPARTMENT OF THE INTERIOR  
 BUREAU OF OCEAN ENERGY MANAGEMENT  
 GULF OF MEXICO REGION

SALE: 231  
 21-FEB-2014  
 PAGE: 174

Sale Number: 231

*List of Blocks Available for Leasing*

L	Map/Official Protraction Diagram (OPD) Name	Map/OPD Number	Block Number	A / P	Available Federal Acreage	Minimum Bid Per Acre	Lease Term	Minimum Bid Per Block	Rent Per Acre	Bid System	Stipulation(s)
N	Walker Ridge	NG15-06	822	A	5,760.000000	\$100.00	10	\$576,000	\$11.00	R23	8
N	Walker Ridge	NG15-06	823	A	5,760.000000	\$100.00	10	\$576,000	\$11.00	R23	8
N	Walker Ridge	NG15-06	824	A	5,760.000000	\$100.00	10	\$576,000	\$11.00	R23	8
N	Walker Ridge	NG15-06	825	A	5,760.000000	\$100.00	10	\$576,000	\$11.00	R23	8
N	Walker Ridge	NG15-06	826	A	5,760.000000	\$100.00	10	\$576,000	\$11.00	R23	8
N	Walker Ridge	NG15-06	827	A	5,760.000000	\$100.00	10	\$576,000	\$11.00	R23	8
N	Walker Ridge	NG15-06	828	A	5,760.000000	\$100.00	10	\$576,000	\$11.00	R23	8
N	Walker Ridge	NG15-06	829	A	5,760.000000	\$100.00	10	\$576,000	\$11.00	R23	8
N	Walker Ridge	NG15-06	830	A	5,760.000000	\$100.00	10	\$576,000	\$11.00	R23	8
N	Walker Ridge	NG15-06	831	A	5,760.000000	\$100.00	10	\$576,000	\$11.00	R23	8
N	Walker Ridge	NG15-06	832	A	5,760.000000	\$100.00	10	\$576,000	\$11.00	R23	8
N	Walker Ridge	NG15-06	833	A	5,760.000000	\$100.00	10	\$576,000	\$11.00	R23	8
N	Walker Ridge	NG15-06	834	A	5,760.000000	\$100.00	10	\$576,000	\$11.00	R23	8
N	Walker Ridge	NG15-06	835	A	1,518.630000	\$100.00	10	\$151,900	\$11.00	R23	8
N	Walker Ridge	NG15-06	837	A	5,760.000000	\$100.00	10	\$576,000	\$11.00	R23	8
N	Walker Ridge	NG15-06	838	A	5,760.000000	\$100.00	10	\$576,000	\$11.00	R23	8
N	Walker Ridge	NG15-06	840	A	5,760.000000	\$100.00	10	\$576,000	\$11.00	R23	8
N	Walker Ridge	NG15-06	844	A	5,760.000000	\$100.00	10	\$576,000	\$11.00	R23	8
N	Walker Ridge	NG15-06	845	A	5,760.000000	\$100.00	10	\$576,000	\$11.00	R23	8
N	Walker Ridge	NG15-06	846	A	5,760.000000	\$100.00	10	\$576,000	\$11.00	R23	8
N	Walker Ridge	NG15-06	847	A	5,760.000000	\$100.00	10	\$576,000	\$11.00	R23	8
N	Walker Ridge	NG15-06	848	A	5,760.000000	\$100.00	10	\$576,000	\$11.00	R23	8
N	Walker Ridge	NG15-06	852	A	5,760.000000	\$100.00	10	\$576,000	\$11.00	R23	8
N	Walker Ridge	NG15-06	853	A	5,760.000000	\$100.00	10	\$576,000	\$11.00	R23	8
N	Walker Ridge	NG15-06	854	A	5,760.000000	\$100.00	10	\$576,000	\$11.00	R23	8
N	Walker Ridge	NG15-06	855	A	5,760.000000	\$100.00	10	\$576,000	\$11.00	R23	8
N	Walker Ridge	NG15-06	856	A	5,760.000000	\$100.00	10	\$576,000	\$11.00	R23	8
N	Walker Ridge	NG15-06	857	A	5,760.000000	\$100.00	10	\$576,000	\$11.00	R23	8
N	Walker Ridge	NG15-06	858	A	5,760.000000	\$100.00	10	\$576,000	\$11.00	R23	8
N	Walker Ridge	NG15-06	859	A	5,760.000000	\$100.00	10	\$576,000	\$11.00	R23	8
N	Walker Ridge	NG15-06	860	A	5,760.000000	\$100.00	10	\$576,000	\$11.00	R23	8

UNITED STATES DEPARTMENT OF THE INTERIOR  
 BUREAU OF OCEAN ENERGY MANAGEMENT  
 GULF OF MEXICO REGION

SALE: 231  
 21-FEB-2014  
 PAGE: 175

Sale Number: 231

*List of Blocks Available for Leasing*

L Map/Official Protraction Diagram (OPD) Name	Map/OPD Number	Block Number	A / P	Available Federal Acreage	Minimum Bid Per Acre	Lease Term	Minimum Bid Per Block	Rent Per Acre	Bid System	Stipulation(s)
N Walker Ridge	NG15-06	861	A	5,760.000000	\$100.00	10	\$576,000	\$11.00	R23	8
N Walker Ridge	NG15-06	862	A	5,760.000000	\$100.00	10	\$576,000	\$11.00	R23	8
N Walker Ridge	NG15-06	863	A	5,760.000000	\$100.00	10	\$576,000	\$11.00	R23	8
N Walker Ridge	NG15-06	864	A	5,760.000000	\$100.00	10	\$576,000	\$11.00	R23	8
N Walker Ridge	NG15-06	865	A	5,760.000000	\$100.00	10	\$576,000	\$11.00	R23	8
N Walker Ridge	NG15-06	866	A	5,760.000000	\$100.00	10	\$576,000	\$11.00	R23	8
N Walker Ridge	NG15-06	867	A	5,760.000000	\$100.00	10	\$576,000	\$11.00	R23	8
N Walker Ridge	NG15-06	868	A	5,760.000000	\$100.00	10	\$576,000	\$11.00	R23	8
N Walker Ridge	NG15-06	869	A	5,760.000000	\$100.00	10	\$576,000	\$11.00	R23	8
N Walker Ridge	NG15-06	870	A	5,760.000000	\$100.00	10	\$576,000	\$11.00	R23	8
N Walker Ridge	NG15-06	871	A	5,760.000000	\$100.00	10	\$576,000	\$11.00	R23	8
N Walker Ridge	NG15-06	872	A	5,760.000000	\$100.00	10	\$576,000	\$11.00	R23	8
N Walker Ridge	NG15-06	873	A	5,760.000000	\$100.00	10	\$576,000	\$11.00	R23	8
N Walker Ridge	NG15-06	874	A	5,760.000000	\$100.00	10	\$576,000	\$11.00	R23	8
N Walker Ridge	NG15-06	875	A	5,760.000000	\$100.00	10	\$576,000	\$11.00	R23	8
N Walker Ridge	NG15-06	876	A	5,760.000000	\$100.00	10	\$576,000	\$11.00	R23	8
N Walker Ridge	NG15-06	877	A	5,760.000000	\$100.00	10	\$576,000	\$11.00	R23	8
N Walker Ridge	NG15-06	878	A	5,760.000000	\$100.00	10	\$576,000	\$11.00	R23	8
N Walker Ridge	NG15-06	879	A	1,784.530000	\$100.00	10	\$178,500	\$11.00	R23	8
N Walker Ridge	NG15-06	884	A	5,760.000000	\$100.00	10	\$576,000	\$11.00	R23	8
N Walker Ridge	NG15-06	887	A	5,760.000000	\$100.00	10	\$576,000	\$11.00	R23	8
N Walker Ridge	NG15-06	888	A	5,760.000000	\$100.00	10	\$576,000	\$11.00	R23	8
N Walker Ridge	NG15-06	889	A	5,760.000000	\$100.00	10	\$576,000	\$11.00	R23	8
N Walker Ridge	NG15-06	897	A	5,760.000000	\$100.00	10	\$576,000	\$11.00	R23	8
N Walker Ridge	NG15-06	898	A	5,760.000000	\$100.00	10	\$576,000	\$11.00	R23	8
N Walker Ridge	NG15-06	899	A	5,760.000000	\$100.00	10	\$576,000	\$11.00	R23	8
N Walker Ridge	NG15-06	900	A	5,760.000000	\$100.00	10	\$576,000	\$11.00	R23	8
N Walker Ridge	NG15-06	901	A	5,760.000000	\$100.00	10	\$576,000	\$11.00	R23	8
N Walker Ridge	NG15-06	902	A	5,760.000000	\$100.00	10	\$576,000	\$11.00	R23	8
N Walker Ridge	NG15-06	903	A	5,760.000000	\$100.00	10	\$576,000	\$11.00	R23	8
N Walker Ridge	NG15-06	904	A	5,760.000000	\$100.00	10	\$576,000	\$11.00	R23	8



UNITED STATES DEPARTMENT OF THE INTERIOR  
 BUREAU OF OCEAN ENERGY MANAGEMENT  
 GULF OF MEXICO REGION

SALE: 231  
 21-FEB-2014  
 PAGE: 176

Sale Number: 231

*List of Blocks Available for Leasing*

L Map/Official Protraction Diagram (OPD) Name	Map/OPD Number	Block Number	A / P	Available Federal Acreage	Minimum Bid Per Acre	Lease Term	Minimum Bid Per Block	Rent Per Acre	Bid System	Stipulation(s)
N Walker Ridge	NG15-06	905	A	5,760.000000	\$100.00	10	\$576,000	\$11.00	R23	8
N Walker Ridge	NG15-06	906	A	5,760.000000	\$100.00	10	\$576,000	\$11.00	R23	8
N Walker Ridge	NG15-06	907	A	5,760.000000	\$100.00	10	\$576,000	\$11.00	R23	8
N Walker Ridge	NG15-06	908	A	5,760.000000	\$100.00	10	\$576,000	\$11.00	R23	8
N Walker Ridge	NG15-06	909	A	5,760.000000	\$100.00	10	\$576,000	\$11.00	R23	8
N Walker Ridge	NG15-06	910	A	5,760.000000	\$100.00	10	\$576,000	\$11.00	R23	8
N Walker Ridge	NG15-06	911	A	5,760.000000	\$100.00	10	\$576,000	\$11.00	R23	8
N Walker Ridge	NG15-06	912	A	5,760.000000	\$100.00	10	\$576,000	\$11.00	R23	8
N Walker Ridge	NG15-06	913	A	5,760.000000	\$100.00	10	\$576,000	\$11.00	R23	8
N Walker Ridge	NG15-06	914	A	5,760.000000	\$100.00	10	\$576,000	\$11.00	R23	8
N Walker Ridge	NG15-06	915	A	5,760.000000	\$100.00	10	\$576,000	\$11.00	R23	8
N Walker Ridge	NG15-06	916	A	5,760.000000	\$100.00	10	\$576,000	\$11.00	R23	8
N Walker Ridge	NG15-06	917	A	5,760.000000	\$100.00	10	\$576,000	\$11.00	R23	8
N Walker Ridge	NG15-06	918	A	5,760.000000	\$100.00	10	\$576,000	\$11.00	R23	8
N Walker Ridge	NG15-06	919	A	5,760.000000	\$100.00	10	\$576,000	\$11.00	R23	8
N Walker Ridge	NG15-06	920	A	5,760.000000	\$100.00	10	\$576,000	\$11.00	R23	8
N Walker Ridge	NG15-06	921	A	5,760.000000	\$100.00	10	\$576,000	\$11.00	R23	8
N Walker Ridge	NG15-06	922	A	5,760.000000	\$100.00	10	\$576,000	\$11.00	R23	8
N Walker Ridge	NG15-06	923	A	2,050.010000	\$100.00	10	\$205,100	\$11.00	R23	8
N Walker Ridge	NG15-06	928	A	5,760.000000	\$100.00	10	\$576,000	\$11.00	R23	8
N Walker Ridge	NG15-06	931	A	5,760.000000	\$100.00	10	\$576,000	\$11.00	R23	8
N Walker Ridge	NG15-06	932	A	5,760.000000	\$100.00	10	\$576,000	\$11.00	R23	8
N Walker Ridge	NG15-06	933	A	5,760.000000	\$100.00	10	\$576,000	\$11.00	R23	8
N Walker Ridge	NG15-06	937	A	5,760.000000	\$100.00	10	\$576,000	\$11.00	R23	8
N Walker Ridge	NG15-06	938	A	5,760.000000	\$100.00	10	\$576,000	\$11.00	R23	8
N Walker Ridge	NG15-06	939	A	5,760.000000	\$100.00	10	\$576,000	\$11.00	R23	8
N Walker Ridge	NG15-06	940	A	5,760.000000	\$100.00	10	\$576,000	\$11.00	R23	8
N Walker Ridge	NG15-06	941	A	5,760.000000	\$100.00	10	\$576,000	\$11.00	R23	8
N Walker Ridge	NG15-06	942	A	5,760.000000	\$100.00	10	\$576,000	\$11.00	R23	8
N Walker Ridge	NG15-06	943	A	5,760.000000	\$100.00	10	\$576,000	\$11.00	R23	8
N Walker Ridge	NG15-06	944	A	5,760.000000	\$100.00	10	\$576,000	\$11.00	R23	8

UNITED STATES DEPARTMENT OF THE INTERIOR  
 BUREAU OF OCEAN ENERGY MANAGEMENT  
 GULF OF MEXICO REGION  
*List of Blocks Available for Leasing*

SALE: 231  
 21-FEB-2014  
 PAGE: 177

Sale Number: 231

L Map/Official Protraction Diagram (OPD) Name	Map/OPD Number	Block Number	A / P	Available Federal Acreage	Minimum Bid Per Acre	Lease Term	Minimum Bid Per Block	Rent Per Acre	Bid System	Stipulation(s)
N Walker Ridge	NG15-06	945	A	5,760.000000	\$100.00	10	\$576,000	\$11.00	R23	8
N Walker Ridge	NG15-06	946	A	5,760.000000	\$100.00	10	\$576,000	\$11.00	R23	8
N Walker Ridge	NG15-06	947	A	5,760.000000	\$100.00	10	\$576,000	\$11.00	R23	8
N Walker Ridge	NG15-06	948	A	5,760.000000	\$100.00	10	\$576,000	\$11.00	R23	8
N Walker Ridge	NG15-06	949	A	5,760.000000	\$100.00	10	\$576,000	\$11.00	R23	8
N Walker Ridge	NG15-06	950	A	5,760.000000	\$100.00	10	\$576,000	\$11.00	R23	8
N Walker Ridge	NG15-06	951	A	5,760.000000	\$100.00	10	\$576,000	\$11.00	R23	8
N Walker Ridge	NG15-06	952	A	5,760.000000	\$100.00	10	\$576,000	\$11.00	R23	8
N Walker Ridge	NG15-06	953	A	5,760.000000	\$100.00	10	\$576,000	\$11.00	R23	8
N Walker Ridge	NG15-06	954	A	5,760.000000	\$100.00	10	\$576,000	\$11.00	R23	8
N Walker Ridge	NG15-06	955	A	5,760.000000	\$100.00	10	\$576,000	\$11.00	R23	8
N Walker Ridge	NG15-06	956	A	5,760.000000	\$100.00	10	\$576,000	\$11.00	R23	8
N Walker Ridge	NG15-06	957	A	5,760.000000	\$100.00	10	\$576,000	\$11.00	R23	8
N Walker Ridge	NG15-06	958	A	5,760.000000	\$100.00	10	\$576,000	\$11.00	R23	8
N Walker Ridge	NG15-06	959	A	5,760.000000	\$100.00	10	\$576,000	\$11.00	R23	8
N Walker Ridge	NG15-06	960	A	5,760.000000	\$100.00	10	\$576,000	\$11.00	R23	8
N Walker Ridge	NG15-06	961	A	5,760.000000	\$100.00	10	\$576,000	\$11.00	R23	8
N Walker Ridge	NG15-06	962	A	5,760.000000	\$100.00	10	\$576,000	\$11.00	R23	8
N Walker Ridge	NG15-06	963	A	5,760.000000	\$100.00	10	\$576,000	\$11.00	R23	8
N Walker Ridge	NG15-06	964	A	5,760.000000	\$100.00	10	\$576,000	\$11.00	R23	8
N Walker Ridge	NG15-06	965	A	5,760.000000	\$100.00	10	\$576,000	\$11.00	R23	8
N Walker Ridge	NG15-06	966	A	5,760.000000	\$100.00	10	\$576,000	\$11.00	R23	8
N Walker Ridge	NG15-06	967	A	2,315.080000	\$100.00	10	\$231,600	\$11.00	R23	8
N Walker Ridge	NG15-06	971	A	5,760.000000	\$100.00	10	\$576,000	\$11.00	R23	8
N Walker Ridge	NG15-06	972	A	5,760.000000	\$100.00	10	\$576,000	\$11.00	R23	8
N Walker Ridge	NG15-06	976	A	5,760.000000	\$100.00	10	\$576,000	\$11.00	R23	8
N Walker Ridge	NG15-06	977	A	5,760.000000	\$100.00	10	\$576,000	\$11.00	R23	8
N Walker Ridge	NG15-06	978	A	5,760.000000	\$100.00	10	\$576,000	\$11.00	R23	8
N Walker Ridge	NG15-06	981	A	5,760.000000	\$100.00	10	\$576,000	\$11.00	R23	8
N Walker Ridge	NG15-06	982	A	5,760.000000	\$100.00	10	\$576,000	\$11.00	R23	8
N Walker Ridge	NG15-06	983	A	5,760.000000	\$100.00	10	\$576,000	\$11.00	R23	8

UNITED STATES DEPARTMENT OF THE INTERIOR  
 BUREAU OF OCEAN ENERGY MANAGEMENT  
 GULF OF MEXICO REGION  
*List of Blocks Available for Leasing*

SALE: 231  
 21-FEB-2014  
 PAGE: 178

Sale Number: 231

L Map/Official Protraction Diagram (OPD) Name	Map/OPD Number	Block Number	A / P	Available Federal Acreage	Minimum Bid Per Acre	Lease Term	Minimum Bid Per Block	Rent Per Acre	Bid System	Stipulation(s)
N Walker Ridge	NG15-06	984	A	5,760.000000	\$100.00	10	\$576,000	\$11.00	R23	8
N Walker Ridge	NG15-06	985	A	5,760.000000	\$100.00	10	\$576,000	\$11.00	R23	8
N Walker Ridge	NG15-06	986	A	5,760.000000	\$100.00	10	\$576,000	\$11.00	R23	8
N Walker Ridge	NG15-06	987	A	5,760.000000	\$100.00	10	\$576,000	\$11.00	R23	8
N Walker Ridge	NG15-06	988	A	5,760.000000	\$100.00	10	\$576,000	\$11.00	R23	8
N Walker Ridge	NG15-06	989	A	5,760.000000	\$100.00	10	\$576,000	\$11.00	R23	8
N Walker Ridge	NG15-06	990	A	5,760.000000	\$100.00	10	\$576,000	\$11.00	R23	8
N Walker Ridge	NG15-06	991	A	5,760.000000	\$100.00	10	\$576,000	\$11.00	R23	8
N Walker Ridge	NG15-06	992	A	5,760.000000	\$100.00	10	\$576,000	\$11.00	R23	8
N Walker Ridge	NG15-06	993	A	5,760.000000	\$100.00	10	\$576,000	\$11.00	R23	8
N Walker Ridge	NG15-06	994	A	5,760.000000	\$100.00	10	\$576,000	\$11.00	R23	8
N Walker Ridge	NG15-06	995	A	5,760.000000	\$100.00	10	\$576,000	\$11.00	R23	8
N Walker Ridge	NG15-06	996	A	5,760.000000	\$100.00	10	\$576,000	\$11.00	R23	8
N Walker Ridge	NG15-06	997	A	5,760.000000	\$100.00	10	\$576,000	\$11.00	R23	8
N Walker Ridge	NG15-06	998	A	5,760.000000	\$100.00	10	\$576,000	\$11.00	R23	8
N Walker Ridge	NG15-06	999	A	5,760.000000	\$100.00	10	\$576,000	\$11.00	R23	8
N Walker Ridge	NG15-06	1000	A	5,760.000000	\$100.00	10	\$576,000	\$11.00	R23	8
N Walker Ridge	NG15-06	1001	A	5,760.000000	\$100.00	10	\$576,000	\$11.00	R23	8
N Walker Ridge	NG15-06	1002	A	5,760.000000	\$100.00	10	\$576,000	\$11.00	R23	8
N Walker Ridge	NG15-06	1003	A	5,760.000000	\$100.00	10	\$576,000	\$11.00	R23	8
N Walker Ridge	NG15-06	1004	A	5,760.000000	\$100.00	10	\$576,000	\$11.00	R23	8
N Walker Ridge	NG15-06	1005	A	5,760.000000	\$100.00	10	\$576,000	\$11.00	R23	8
N Walker Ridge	NG15-06	1006	A	5,760.000000	\$100.00	10	\$576,000	\$11.00	R23	8
N Walker Ridge	NG15-06	1007	A	5,760.000000	\$100.00	10	\$576,000	\$11.00	R23	8
N Walker Ridge	NG15-06	1008	A	5,760.000000	\$100.00	10	\$576,000	\$11.00	R23	8
N Walker Ridge	NG15-06	1009	A	5,760.000000	\$100.00	10	\$576,000	\$11.00	R23	8
N Walker Ridge	NG15-06	1010	A	5,760.000000	\$100.00	10	\$576,000	\$11.00	R23	8
N Walker Ridge	NG15-06	1011	A	2,579.730000	\$100.00	10	\$258,000	\$11.00	R23	8
N Lund	NG16-04	1	A	5,760.000000	\$100.00	10	\$576,000	\$11.00	R23	8
N Lund	NG16-04	2	A	5,760.000000	\$100.00	10	\$576,000	\$11.00	R23	8
N Lund	NG16-04	3	A	5,760.000000	\$100.00	10	\$576,000	\$11.00	R23	8

UNITED STATES DEPARTMENT OF THE INTERIOR  
 BUREAU OF OCEAN ENERGY MANAGEMENT  
 GULF OF MEXICO REGION

SALE: 231  
 21-FEB-2014  
 PAGE: 179

Sale Number: 231

*List of Blocks Available for Leasing*

L Map/Official Protraction Diagram (OPD) Name	Map/OPD Number	Block Number	A / P	Available Federal Acreage	Minimum Bid Per Acre	Lease Term	Minimum Bid Per Block	Rent Per Acre	Bid System	Stipulation(s)
N Lund	NG16-04	4	A	5,760.000000	\$100.00	10	\$576,000	\$11.00	R23	8
N Lund	NG16-04	5	A	5,760.000000	\$100.00	10	\$576,000	\$11.00	R23	8
N Lund	NG16-04	6	A	5,760.000000	\$100.00	10	\$576,000	\$11.00	R23	8
N Lund	NG16-04	7	A	5,760.000000	\$100.00	10	\$576,000	\$11.00	R23	8
N Lund	NG16-04	8	A	5,760.000000	\$100.00	10	\$576,000	\$11.00	R23	8
N Lund	NG16-04	9	A	5,760.000000	\$100.00	10	\$576,000	\$11.00	R23	8
N Lund	NG16-04	10	A	5,760.000000	\$100.00	10	\$576,000	\$11.00	R23	8
N Lund	NG16-04	11	A	5,760.000000	\$100.00	10	\$576,000	\$11.00	R23	8
N Lund	NG16-04	12	A	5,760.000000	\$100.00	10	\$576,000	\$11.00	R23	8
N Lund	NG16-04	13	A	5,760.000000	\$100.00	10	\$576,000	\$11.00	R23	8
N Lund	NG16-04	14	A	5,760.000000	\$100.00	10	\$576,000	\$11.00	R23	8
N Lund	NG16-04	15	A	5,760.000000	\$100.00	10	\$576,000	\$11.00	R23	8
N Lund	NG16-04	16	A	5,760.000000	\$100.00	10	\$576,000	\$11.00	R23	8
N Lund	NG16-04	17	A	5,760.000000	\$100.00	10	\$576,000	\$11.00	R23	8
N Lund	NG16-04	18	A	5,760.000000	\$100.00	10	\$576,000	\$11.00	R23	8
N Lund	NG16-04	19	A	5,760.000000	\$100.00	10	\$576,000	\$11.00	R23	8
N Lund	NG16-04	20	A	5,760.000000	\$100.00	10	\$576,000	\$11.00	R23	8
N Lund	NG16-04	21	A	5,760.000000	\$100.00	10	\$576,000	\$11.00	R23	8
N Lund	NG16-04	22	A	5,760.000000	\$100.00	10	\$576,000	\$11.00	R23	8
N Lund	NG16-04	23	A	5,760.000000	\$100.00	10	\$576,000	\$11.00	R23	8
N Lund	NG16-04	24	A	5,760.000000	\$100.00	10	\$576,000	\$11.00	R23	8
N Lund	NG16-04	25	A	5,760.000000	\$100.00	10	\$576,000	\$11.00	R23	8
N Lund	NG16-04	26	A	5,760.000000	\$100.00	10	\$576,000	\$11.00	R23	8
N Lund	NG16-04	27	A	5,760.000000	\$100.00	10	\$576,000	\$11.00	R23	8
N Lund	NG16-04	28	A	5,760.000000	\$100.00	10	\$576,000	\$11.00	R23	8
N Lund	NG16-04	29	A	5,760.000000	\$100.00	10	\$576,000	\$11.00	R23	8
N Lund	NG16-04	30	A	5,760.000000	\$100.00	10	\$576,000	\$11.00	R23	8
N Lund	NG16-04	31	A	5,760.000000	\$100.00	10	\$576,000	\$11.00	R23	8
N Lund	NG16-04	32	A	5,760.000000	\$100.00	10	\$576,000	\$11.00	R23	8
N Lund	NG16-04	33	A	5,760.000000	\$100.00	10	\$576,000	\$11.00	R23	8
N Lund	NG16-04	34	A	5,760.000000	\$100.00	10	\$576,000	\$11.00	R23	8

UNITED STATES DEPARTMENT OF THE INTERIOR  
 BUREAU OF OCEAN ENERGY MANAGEMENT  
 GULF OF MEXICO REGION

SALE: 231  
 21-FEB-2014  
 PAGE: 180

Sale Number: 231

*List of Blocks Available for Leasing*

L Map/Official Protraction Diagram (OPD) Name	Map/OPD Number	Block Number	A / P	Available Federal Acreage	Minimum Bid Per Acre	Lease Term	Minimum Bid Per Block	Rent Per Acre	Bid System	Stipulation(s)
N Lund	NG16-04	35	A	5,760.000000	\$100.00	10	\$576,000	\$11.00	R23	8
N Lund	NG16-04	36	A	5,760.000000	\$100.00	10	\$576,000	\$11.00	R23	8
N Lund	NG16-04	37	A	5,760.000000	\$100.00	10	\$576,000	\$11.00	R23	8
N Lund	NG16-04	38	A	5,760.000000	\$100.00	10	\$576,000	\$11.00	R23	8
N Lund	NG16-04	39	A	5,760.000000	\$100.00	10	\$576,000	\$11.00	R23	8
N Lund	NG16-04	40	A	5,760.000000	\$100.00	10	\$576,000	\$11.00	R23	8
N Lund	NG16-04	41	A	5,760.000000	\$100.00	10	\$576,000	\$11.00	R23	3, 8
N Lund	NG16-04	45	A	5,760.000000	\$100.00	10	\$576,000	\$11.00	R23	8
N Lund	NG16-04	46	A	5,760.000000	\$100.00	10	\$576,000	\$11.00	R23	8
N Lund	NG16-04	49	A	5,760.000000	\$100.00	10	\$576,000	\$11.00	R23	8
N Lund	NG16-04	50	A	5,760.000000	\$100.00	10	\$576,000	\$11.00	R23	8
N Lund	NG16-04	51	A	5,760.000000	\$100.00	10	\$576,000	\$11.00	R23	8
N Lund	NG16-04	52	A	5,760.000000	\$100.00	10	\$576,000	\$11.00	R23	8
N Lund	NG16-04	53	A	5,760.000000	\$100.00	10	\$576,000	\$11.00	R23	8
N Lund	NG16-04	54	A	5,760.000000	\$100.00	10	\$576,000	\$11.00	R23	8
N Lund	NG16-04	55	A	5,760.000000	\$100.00	10	\$576,000	\$11.00	R23	8
N Lund	NG16-04	56	A	5,760.000000	\$100.00	10	\$576,000	\$11.00	R23	8
N Lund	NG16-04	57	A	5,760.000000	\$100.00	10	\$576,000	\$11.00	R23	8
N Lund	NG16-04	58	A	5,760.000000	\$100.00	10	\$576,000	\$11.00	R23	8
N Lund	NG16-04	59	A	5,760.000000	\$100.00	10	\$576,000	\$11.00	R23	8
N Lund	NG16-04	60	A	5,760.000000	\$100.00	10	\$576,000	\$11.00	R23	8
N Lund	NG16-04	61	A	5,760.000000	\$100.00	10	\$576,000	\$11.00	R23	8
N Lund	NG16-04	62	A	5,760.000000	\$100.00	10	\$576,000	\$11.00	R23	8
N Lund	NG16-04	63	A	5,760.000000	\$100.00	10	\$576,000	\$11.00	R23	8
N Lund	NG16-04	64	A	5,760.000000	\$100.00	10	\$576,000	\$11.00	R23	8
N Lund	NG16-04	65	A	5,760.000000	\$100.00	10	\$576,000	\$11.00	R23	8
N Lund	NG16-04	66	A	5,760.000000	\$100.00	10	\$576,000	\$11.00	R23	8
N Lund	NG16-04	67	A	5,760.000000	\$100.00	10	\$576,000	\$11.00	R23	8
N Lund	NG16-04	68	A	5,760.000000	\$100.00	10	\$576,000	\$11.00	R23	8
N Lund	NG16-04	69	A	5,760.000000	\$100.00	10	\$576,000	\$11.00	R23	8
N Lund	NG16-04	70	A	5,760.000000	\$100.00	10	\$576,000	\$11.00	R23	8

UNITED STATES DEPARTMENT OF THE INTERIOR  
 BUREAU OF OCEAN ENERGY MANAGEMENT  
 GULF OF MEXICO REGION

SALE: 231  
 21-FEB-2014  
 PAGE: 181

Sale Number: 231

*List of Blocks Available for Leasing*

L Map/Official Protraction Diagram (OPD) Name	Map/OPD Number	Block Number	A / P	Available Federal Acreage	Minimum Bid Per Acre	Lease Term	Minimum Bid Per Block	Rent Per Acre	Bid System	Stipulation(s)
N Lund	NG16-04	71	A	5,760.000000	\$100.00	10	\$576,000	\$11.00	R23	8
N Lund	NG16-04	72	A	5,760.000000	\$100.00	10	\$576,000	\$11.00	R23	8
N Lund	NG16-04	73	A	5,760.000000	\$100.00	10	\$576,000	\$11.00	R23	8
N Lund	NG16-04	74	A	5,760.000000	\$100.00	10	\$576,000	\$11.00	R23	8
N Lund	NG16-04	75	A	5,760.000000	\$100.00	10	\$576,000	\$11.00	R23	8
N Lund	NG16-04	76	A	5,760.000000	\$100.00	10	\$576,000	\$11.00	R23	8
N Lund	NG16-04	77	A	5,760.000000	\$100.00	10	\$576,000	\$11.00	R23	8
N Lund	NG16-04	78	A	5,760.000000	\$100.00	10	\$576,000	\$11.00	R23	8
N Lund	NG16-04	79	A	5,760.000000	\$100.00	10	\$576,000	\$11.00	R23	8
N Lund	NG16-04	80	A	5,760.000000	\$100.00	10	\$576,000	\$11.00	R23	8
N Lund	NG16-04	81	A	5,760.000000	\$100.00	10	\$576,000	\$11.00	R23	8
N Lund	NG16-04	82	A	5,760.000000	\$100.00	10	\$576,000	\$11.00	R23	8
N Lund	NG16-04	83	A	5,760.000000	\$100.00	10	\$576,000	\$11.00	R23	8
N Lund	NG16-04	84	A	5,760.000000	\$100.00	10	\$576,000	\$11.00	R23	8
N Lund	NG16-04	85	A	5,760.000000	\$100.00	10	\$576,000	\$11.00	R23	8
N Lund	NG16-04	89	A	5,760.000000	\$100.00	10	\$576,000	\$11.00	R23	8
N Lund	NG16-04	90	A	5,760.000000	\$100.00	10	\$576,000	\$11.00	R23	8
N Lund	NG16-04	91	A	5,760.000000	\$100.00	10	\$576,000	\$11.00	R23	8
N Lund	NG16-04	92	A	5,760.000000	\$100.00	10	\$576,000	\$11.00	R23	8
N Lund	NG16-04	93	A	5,760.000000	\$100.00	10	\$576,000	\$11.00	R23	8
N Lund	NG16-04	94	A	5,760.000000	\$100.00	10	\$576,000	\$11.00	R23	8
N Lund	NG16-04	95	A	5,760.000000	\$100.00	10	\$576,000	\$11.00	R23	8
N Lund	NG16-04	96	A	5,760.000000	\$100.00	10	\$576,000	\$11.00	R23	8
N Lund	NG16-04	97	A	5,760.000000	\$100.00	10	\$576,000	\$11.00	R23	8
N Lund	NG16-04	98	A	5,760.000000	\$100.00	10	\$576,000	\$11.00	R23	8
N Lund	NG16-04	99	A	5,760.000000	\$100.00	10	\$576,000	\$11.00	R23	8
N Lund	NG16-04	100	A	5,760.000000	\$100.00	10	\$576,000	\$11.00	R23	8
N Lund	NG16-04	101	A	5,760.000000	\$100.00	10	\$576,000	\$11.00	R23	8
N Lund	NG16-04	102	A	5,760.000000	\$100.00	10	\$576,000	\$11.00	R23	8
N Lund	NG16-04	103	A	5,760.000000	\$100.00	10	\$576,000	\$11.00	R23	8
N Lund	NG16-04	104	A	5,760.000000	\$100.00	10	\$576,000	\$11.00	R23	8

UNITED STATES DEPARTMENT OF THE INTERIOR  
 BUREAU OF OCEAN ENERGY MANAGEMENT  
 GULF OF MEXICO REGION  
*List of Blocks Available for Leasing*

SALE: 231  
 21-FEB-2014  
 PAGE: 182

Sale Number: 231

L Map/Official Protraction Diagram (OPD) Name	Map/OPD Number	Block Number	A / P	Available Federal Acreage	Minimum Bid Per Acre	Lease Term	Minimum Bid Per Block	Rent Per Acre	Bid System	Stipulation(s)
N Lund	NG16-04	105	A	5,760.000000	\$100.00	10	\$576,000	\$11.00	R23	8
N Lund	NG16-04	106	A	5,760.000000	\$100.00	10	\$576,000	\$11.00	R23	8
N Lund	NG16-04	107	A	5,760.000000	\$100.00	10	\$576,000	\$11.00	R23	8
N Lund	NG16-04	108	A	5,760.000000	\$100.00	10	\$576,000	\$11.00	R23	8
N Lund	NG16-04	109	A	5,760.000000	\$100.00	10	\$576,000	\$11.00	R23	8
N Lund	NG16-04	110	A	5,760.000000	\$100.00	10	\$576,000	\$11.00	R23	8
N Lund	NG16-04	111	A	5,760.000000	\$100.00	10	\$576,000	\$11.00	R23	8
N Lund	NG16-04	112	A	5,760.000000	\$100.00	10	\$576,000	\$11.00	R23	8
N Lund	NG16-04	113	A	5,760.000000	\$100.00	10	\$576,000	\$11.00	R23	8
N Lund	NG16-04	114	A	5,760.000000	\$100.00	10	\$576,000	\$11.00	R23	8
N Lund	NG16-04	115	A	5,760.000000	\$100.00	10	\$576,000	\$11.00	R23	8
N Lund	NG16-04	116	A	5,760.000000	\$100.00	10	\$576,000	\$11.00	R23	8
N Lund	NG16-04	117	A	5,760.000000	\$100.00	10	\$576,000	\$11.00	R23	8
N Lund	NG16-04	118	A	5,760.000000	\$100.00	10	\$576,000	\$11.00	R23	8
N Lund	NG16-04	119	A	5,760.000000	\$100.00	10	\$576,000	\$11.00	R23	8
N Lund	NG16-04	120	A	5,760.000000	\$100.00	10	\$576,000	\$11.00	R23	8
N Lund	NG16-04	121	A	5,760.000000	\$100.00	10	\$576,000	\$11.00	R23	8
N Lund	NG16-04	122	A	5,760.000000	\$100.00	10	\$576,000	\$11.00	R23	8
N Lund	NG16-04	123	A	5,760.000000	\$100.00	10	\$576,000	\$11.00	R23	8
N Lund	NG16-04	124	A	5,760.000000	\$100.00	10	\$576,000	\$11.00	R23	8
N Lund	NG16-04	125	A	5,760.000000	\$100.00	10	\$576,000	\$11.00	R23	8
N Lund	NG16-04	126	A	5,760.000000	\$100.00	10	\$576,000	\$11.00	R23	8
N Lund	NG16-04	127	A	5,760.000000	\$100.00	10	\$576,000	\$11.00	R23	8
N Lund	NG16-04	128	A	5,760.000000	\$100.00	10	\$576,000	\$11.00	R23	8
N Lund	NG16-04	129	A	5,760.000000	\$100.00	10	\$576,000	\$11.00	R23	8
N Lund	NG16-04	133	A	5,760.000000	\$100.00	10	\$576,000	\$11.00	R23	8
N Lund	NG16-04	134	A	5,760.000000	\$100.00	10	\$576,000	\$11.00	R23	8
N Lund	NG16-04	135	A	5,760.000000	\$100.00	10	\$576,000	\$11.00	R23	8
N Lund	NG16-04	136	A	5,760.000000	\$100.00	10	\$576,000	\$11.00	R23	8
N Lund	NG16-04	137	A	5,760.000000	\$100.00	10	\$576,000	\$11.00	R23	8
N Lund	NG16-04	138	A	5,760.000000	\$100.00	10	\$576,000	\$11.00	R23	8



UNITED STATES DEPARTMENT OF THE INTERIOR  
 BUREAU OF OCEAN ENERGY MANAGEMENT  
 GULF OF MEXICO REGION  
*List of Blocks Available for Leasing*

SALE: 231  
 21-FEB-2014  
 PAGE: 183

Sale Number: 231

L Map/Official Protraction Diagram (OPD) Name	Map/OPD Number	Block Number	A / P	Available Federal Acreage	Minimum Bid Per Acre	Lease Term	Minimum Bid Per Block	Rent Per Acre	Bid System	Stipulation(s)
N Lund	NG16-04	139	A	5,760.000000	\$100.00	10	\$576,000	\$11.00	R23	8
N Lund	NG16-04	140	A	5,760.000000	\$100.00	10	\$576,000	\$11.00	R23	8
N Lund	NG16-04	141	A	5,760.000000	\$100.00	10	\$576,000	\$11.00	R23	8
N Lund	NG16-04	142	A	5,760.000000	\$100.00	10	\$576,000	\$11.00	R23	8
N Lund	NG16-04	143	A	5,760.000000	\$100.00	10	\$576,000	\$11.00	R23	8
N Lund	NG16-04	144	A	5,760.000000	\$100.00	10	\$576,000	\$11.00	R23	8
N Lund	NG16-04	145	A	5,760.000000	\$100.00	10	\$576,000	\$11.00	R23	8
N Lund	NG16-04	146	A	5,760.000000	\$100.00	10	\$576,000	\$11.00	R23	8
N Lund	NG16-04	147	A	5,760.000000	\$100.00	10	\$576,000	\$11.00	R23	8
N Lund	NG16-04	148	A	5,760.000000	\$100.00	10	\$576,000	\$11.00	R23	8
N Lund	NG16-04	149	A	5,760.000000	\$100.00	10	\$576,000	\$11.00	R23	8
N Lund	NG16-04	150	A	5,760.000000	\$100.00	10	\$576,000	\$11.00	R23	8
N Lund	NG16-04	151	A	5,760.000000	\$100.00	10	\$576,000	\$11.00	R23	8
N Lund	NG16-04	152	A	5,760.000000	\$100.00	10	\$576,000	\$11.00	R23	8
N Lund	NG16-04	153	A	5,760.000000	\$100.00	10	\$576,000	\$11.00	R23	8
N Lund	NG16-04	154	A	5,760.000000	\$100.00	10	\$576,000	\$11.00	R23	8
N Lund	NG16-04	155	A	5,760.000000	\$100.00	10	\$576,000	\$11.00	R23	8
N Lund	NG16-04	156	A	5,760.000000	\$100.00	10	\$576,000	\$11.00	R23	8
N Lund	NG16-04	157	A	5,760.000000	\$100.00	10	\$576,000	\$11.00	R23	8
N Lund	NG16-04	158	A	5,760.000000	\$100.00	10	\$576,000	\$11.00	R23	8
N Lund	NG16-04	159	A	5,760.000000	\$100.00	10	\$576,000	\$11.00	R23	8
N Lund	NG16-04	160	A	5,760.000000	\$100.00	10	\$576,000	\$11.00	R23	8
N Lund	NG16-04	161	A	5,760.000000	\$100.00	10	\$576,000	\$11.00	R23	8
N Lund	NG16-04	162	A	5,760.000000	\$100.00	10	\$576,000	\$11.00	R23	8
N Lund	NG16-04	163	A	5,760.000000	\$100.00	10	\$576,000	\$11.00	R23	8
N Lund	NG16-04	164	A	5,760.000000	\$100.00	10	\$576,000	\$11.00	R23	8
N Lund	NG16-04	165	A	5,760.000000	\$100.00	10	\$576,000	\$11.00	R23	8
N Lund	NG16-04	166	A	5,760.000000	\$100.00	10	\$576,000	\$11.00	R23	8
N Lund	NG16-04	167	A	5,760.000000	\$100.00	10	\$576,000	\$11.00	R23	8
N Lund	NG16-04	168	A	5,760.000000	\$100.00	10	\$576,000	\$11.00	R23	8
N Lund	NG16-04	169	A	5,760.000000	\$100.00	10	\$576,000	\$11.00	R23	8

UNITED STATES DEPARTMENT OF THE INTERIOR  
 BUREAU OF OCEAN ENERGY MANAGEMENT  
 GULF OF MEXICO REGION  
*List of Blocks Available for Leasing*

SALE: 231  
 21-FEB-2014  
 PAGE: 184

Sale Number: 231

L Map/Official Protraction Diagram (OPD) Name	Map/OPD Number	Block Number	A / P	Available Federal Acreage	Minimum Bid Per Acre	Lease Term	Minimum Bid Per Block	Rent Per Acre	Bid System	Stipulation(s)
N Lund	NG16-04	170	A	5,760.000000	\$100.00	10	\$576,000	\$11.00	R23	8
N Lund	NG16-04	171	A	5,760.000000	\$100.00	10	\$576,000	\$11.00	R23	8
N Lund	NG16-04	172	A	5,760.000000	\$100.00	10	\$576,000	\$11.00	R23	8
N Lund	NG16-04	173	A	5,760.000000	\$100.00	10	\$576,000	\$11.00	R23	8
N Lund	NG16-04	177	A	5,760.000000	\$100.00	10	\$576,000	\$11.00	R23	8
N Lund	NG16-04	178	A	5,760.000000	\$100.00	10	\$576,000	\$11.00	R23	8
N Lund	NG16-04	179	A	5,760.000000	\$100.00	10	\$576,000	\$11.00	R23	8
N Lund	NG16-04	180	A	5,760.000000	\$100.00	10	\$576,000	\$11.00	R23	8
N Lund	NG16-04	181	A	5,760.000000	\$100.00	10	\$576,000	\$11.00	R23	8
N Lund	NG16-04	182	A	5,760.000000	\$100.00	10	\$576,000	\$11.00	R23	8
N Lund	NG16-04	183	A	5,760.000000	\$100.00	10	\$576,000	\$11.00	R23	8
N Lund	NG16-04	184	A	5,760.000000	\$100.00	10	\$576,000	\$11.00	R23	8
N Lund	NG16-04	185	A	5,760.000000	\$100.00	10	\$576,000	\$11.00	R23	8
N Lund	NG16-04	186	A	5,760.000000	\$100.00	10	\$576,000	\$11.00	R23	8
N Lund	NG16-04	187	A	5,760.000000	\$100.00	10	\$576,000	\$11.00	R23	8
N Lund	NG16-04	188	A	5,760.000000	\$100.00	10	\$576,000	\$11.00	R23	8
N Lund	NG16-04	189	A	5,760.000000	\$100.00	10	\$576,000	\$11.00	R23	8
N Lund	NG16-04	190	A	5,760.000000	\$100.00	10	\$576,000	\$11.00	R23	8
N Lund	NG16-04	191	A	5,760.000000	\$100.00	10	\$576,000	\$11.00	R23	8
N Lund	NG16-04	192	A	5,760.000000	\$100.00	10	\$576,000	\$11.00	R23	8
N Lund	NG16-04	193	A	5,760.000000	\$100.00	10	\$576,000	\$11.00	R23	8
N Lund	NG16-04	194	A	5,760.000000	\$100.00	10	\$576,000	\$11.00	R23	8
N Lund	NG16-04	195	A	5,760.000000	\$100.00	10	\$576,000	\$11.00	R23	8
N Lund	NG16-04	196	A	5,760.000000	\$100.00	10	\$576,000	\$11.00	R23	8
N Lund	NG16-04	197	A	5,760.000000	\$100.00	10	\$576,000	\$11.00	R23	8
N Lund	NG16-04	198	A	5,760.000000	\$100.00	10	\$576,000	\$11.00	R23	8
N Lund	NG16-04	199	A	5,760.000000	\$100.00	10	\$576,000	\$11.00	R23	8
N Lund	NG16-04	200	A	5,760.000000	\$100.00	10	\$576,000	\$11.00	R23	8
N Lund	NG16-04	201	A	5,760.000000	\$100.00	10	\$576,000	\$11.00	R23	8
N Lund	NG16-04	202	A	5,760.000000	\$100.00	10	\$576,000	\$11.00	R23	8
N Lund	NG16-04	203	A	5,760.000000	\$100.00	10	\$576,000	\$11.00	R23	8

UNITED STATES DEPARTMENT OF THE INTERIOR  
 BUREAU OF OCEAN ENERGY MANAGEMENT  
 GULF OF MEXICO REGION

SALE: 231  
 21-FEB-2014  
 PAGE: 185

Sale Number: 231

*List of Blocks Available for Leasing*

L Map/Official Protraction Diagram (OPD) Name	Map/OPD Number	Block Number	A / P	Available Federal Acreage	Minimum Bid Per Acre	Lease Term	Minimum Bid Per Block	Rent Per Acre	Bid System	Stipulation(s)
N Lund	NG16-04	204	A	5,760.000000	\$100.00	10	\$576,000	\$11.00	R23	8
N Lund	NG16-04	205	A	5,760.000000	\$100.00	10	\$576,000	\$11.00	R23	8
N Lund	NG16-04	206	A	5,760.000000	\$100.00	10	\$576,000	\$11.00	R23	8
N Lund	NG16-04	207	A	5,760.000000	\$100.00	10	\$576,000	\$11.00	R23	8
N Lund	NG16-04	208	A	5,760.000000	\$100.00	10	\$576,000	\$11.00	R23	8
N Lund	NG16-04	209	A	5,760.000000	\$100.00	10	\$576,000	\$11.00	R23	8
N Lund	NG16-04	210	A	5,760.000000	\$100.00	10	\$576,000	\$11.00	R23	8
N Lund	NG16-04	211	A	5,760.000000	\$100.00	10	\$576,000	\$11.00	R23	8
N Lund	NG16-04	212	A	5,760.000000	\$100.00	10	\$576,000	\$11.00	R23	8
N Lund	NG16-04	213	A	5,760.000000	\$100.00	10	\$576,000	\$11.00	R23	8
N Lund	NG16-04	214	A	5,760.000000	\$100.00	10	\$576,000	\$11.00	R23	8
N Lund	NG16-04	215	A	5,760.000000	\$100.00	10	\$576,000	\$11.00	R23	8
N Lund	NG16-04	216	A	5,760.000000	\$100.00	10	\$576,000	\$11.00	R23	8
N Lund	NG16-04	217	A	5,760.000000	\$100.00	10	\$576,000	\$11.00	R23	8
N Lund	NG16-04	221	A	5,760.000000	\$100.00	10	\$576,000	\$11.00	R23	8
N Lund	NG16-04	222	A	5,760.000000	\$100.00	10	\$576,000	\$11.00	R23	8
N Lund	NG16-04	223	A	5,760.000000	\$100.00	10	\$576,000	\$11.00	R23	8
N Lund	NG16-04	224	A	5,760.000000	\$100.00	10	\$576,000	\$11.00	R23	8
N Lund	NG16-04	225	A	5,760.000000	\$100.00	10	\$576,000	\$11.00	R23	8
N Lund	NG16-04	226	A	5,760.000000	\$100.00	10	\$576,000	\$11.00	R23	8
N Lund	NG16-04	227	A	5,760.000000	\$100.00	10	\$576,000	\$11.00	R23	8
N Lund	NG16-04	228	A	5,760.000000	\$100.00	10	\$576,000	\$11.00	R23	8
N Lund	NG16-04	229	A	5,760.000000	\$100.00	10	\$576,000	\$11.00	R23	8
N Lund	NG16-04	230	A	5,760.000000	\$100.00	10	\$576,000	\$11.00	R23	8
N Lund	NG16-04	231	A	5,760.000000	\$100.00	10	\$576,000	\$11.00	R23	8
N Lund	NG16-04	232	A	5,760.000000	\$100.00	10	\$576,000	\$11.00	R23	8
N Lund	NG16-04	233	A	5,760.000000	\$100.00	10	\$576,000	\$11.00	R23	8
N Lund	NG16-04	234	A	5,760.000000	\$100.00	10	\$576,000	\$11.00	R23	8
N Lund	NG16-04	235	A	5,760.000000	\$100.00	10	\$576,000	\$11.00	R23	8
N Lund	NG16-04	236	A	5,760.000000	\$100.00	10	\$576,000	\$11.00	R23	8
N Lund	NG16-04	237	A	5,760.000000	\$100.00	10	\$576,000	\$11.00	R23	8

UNITED STATES DEPARTMENT OF THE INTERIOR  
 BUREAU OF OCEAN ENERGY MANAGEMENT  
 GULF OF MEXICO REGION  
*List of Blocks Available for Leasing*

SALE: 231  
 21-FEB-2014  
 PAGE: 186

Sale Number: 231

L Map/Official Protraction Diagram (OPD) Name	Map/OPD Number	Block Number	A / P	Available Federal Acreage	Minimum Bid Per Acre	Lease Term	Minimum Bid Per Block	Rent Per Acre	Bid System	Stipulation(s)
N Lund	NG16-04	238	A	5,760.000000	\$100.00	10	\$576,000	\$11.00	R23	8
N Lund	NG16-04	239	A	5,760.000000	\$100.00	10	\$576,000	\$11.00	R23	8
N Lund	NG16-04	240	A	5,760.000000	\$100.00	10	\$576,000	\$11.00	R23	8
N Lund	NG16-04	241	A	5,760.000000	\$100.00	10	\$576,000	\$11.00	R23	8
N Lund	NG16-04	242	A	5,760.000000	\$100.00	10	\$576,000	\$11.00	R23	8
N Lund	NG16-04	243	A	5,760.000000	\$100.00	10	\$576,000	\$11.00	R23	8
N Lund	NG16-04	244	A	5,760.000000	\$100.00	10	\$576,000	\$11.00	R23	8
N Lund	NG16-04	245	A	5,760.000000	\$100.00	10	\$576,000	\$11.00	R23	8
N Lund	NG16-04	246	A	5,760.000000	\$100.00	10	\$576,000	\$11.00	R23	8
N Lund	NG16-04	247	A	5,760.000000	\$100.00	10	\$576,000	\$11.00	R23	8
N Lund	NG16-04	248	A	5,760.000000	\$100.00	10	\$576,000	\$11.00	R23	8
N Lund	NG16-04	249	A	5,760.000000	\$100.00	10	\$576,000	\$11.00	R23	8
N Lund	NG16-04	250	A	5,760.000000	\$100.00	10	\$576,000	\$11.00	R23	8
N Lund	NG16-04	251	A	5,760.000000	\$100.00	10	\$576,000	\$11.00	R23	8
N Lund	NG16-04	252	A	5,760.000000	\$100.00	10	\$576,000	\$11.00	R23	8
N Lund	NG16-04	253	A	5,760.000000	\$100.00	10	\$576,000	\$11.00	R23	8
N Lund	NG16-04	254	A	5,760.000000	\$100.00	10	\$576,000	\$11.00	R23	8
N Lund	NG16-04	255	A	5,760.000000	\$100.00	10	\$576,000	\$11.00	R23	8
N Lund	NG16-04	256	A	5,760.000000	\$100.00	10	\$576,000	\$11.00	R23	8
N Lund	NG16-04	257	A	5,760.000000	\$100.00	10	\$576,000	\$11.00	R23	8
N Lund	NG16-04	258	A	5,760.000000	\$100.00	10	\$576,000	\$11.00	R23	8
N Lund	NG16-04	259	A	5,760.000000	\$100.00	10	\$576,000	\$11.00	R23	8
N Lund	NG16-04	260	A	5,760.000000	\$100.00	10	\$576,000	\$11.00	R23	8
N Lund	NG16-04	261	A	5,760.000000	\$100.00	10	\$576,000	\$11.00	R23	8
N Lund	NG16-04	265	A	5,760.000000	\$100.00	10	\$576,000	\$11.00	R23	8
N Lund	NG16-04	266	A	5,760.000000	\$100.00	10	\$576,000	\$11.00	R23	8
N Lund	NG16-04	267	A	5,760.000000	\$100.00	10	\$576,000	\$11.00	R23	8
N Lund	NG16-04	268	A	5,760.000000	\$100.00	10	\$576,000	\$11.00	R23	8
N Lund	NG16-04	269	A	5,760.000000	\$100.00	10	\$576,000	\$11.00	R23	8
N Lund	NG16-04	270	A	5,760.000000	\$100.00	10	\$576,000	\$11.00	R23	8
N Lund	NG16-04	271	A	5,760.000000	\$100.00	10	\$576,000	\$11.00	R23	8

UNITED STATES DEPARTMENT OF THE INTERIOR  
 BUREAU OF OCEAN ENERGY MANAGEMENT  
 GULF OF MEXICO REGION

SALE: 231  
 21-FEB-2014  
 PAGE: 187

Sale Number: 231

*List of Blocks Available for Leasing*

L Map/Official Protraction Diagram (OPD) Name	Map/OPD Number	Block Number	A / P	Available Federal Acreage	Minimum Bid Per Acre	Lease Term	Minimum Bid Per Block	Rent Per Acre	Bid System	Stipulation(s)
N Lund	NG16-04	272	A	5,760.000000	\$100.00	10	\$576,000	\$11.00	R23	8
N Lund	NG16-04	273	A	5,760.000000	\$100.00	10	\$576,000	\$11.00	R23	8
N Lund	NG16-04	274	A	5,760.000000	\$100.00	10	\$576,000	\$11.00	R23	8
N Lund	NG16-04	275	A	5,760.000000	\$100.00	10	\$576,000	\$11.00	R23	8
N Lund	NG16-04	276	A	5,760.000000	\$100.00	10	\$576,000	\$11.00	R23	8
N Lund	NG16-04	277	A	5,760.000000	\$100.00	10	\$576,000	\$11.00	R23	8
N Lund	NG16-04	278	A	5,760.000000	\$100.00	10	\$576,000	\$11.00	R23	8
N Lund	NG16-04	279	A	5,760.000000	\$100.00	10	\$576,000	\$11.00	R23	8
N Lund	NG16-04	280	A	5,760.000000	\$100.00	10	\$576,000	\$11.00	R23	8
N Lund	NG16-04	281	A	5,760.000000	\$100.00	10	\$576,000	\$11.00	R23	8
N Lund	NG16-04	282	A	5,760.000000	\$100.00	10	\$576,000	\$11.00	R23	8
N Lund	NG16-04	283	A	5,760.000000	\$100.00	10	\$576,000	\$11.00	R23	8
N Lund	NG16-04	284	A	5,760.000000	\$100.00	10	\$576,000	\$11.00	R23	8
N Lund	NG16-04	285	A	5,760.000000	\$100.00	10	\$576,000	\$11.00	R23	8
N Lund	NG16-04	286	A	5,760.000000	\$100.00	10	\$576,000	\$11.00	R23	8
N Lund	NG16-04	287	A	5,760.000000	\$100.00	10	\$576,000	\$11.00	R23	8
N Lund	NG16-04	288	A	5,760.000000	\$100.00	10	\$576,000	\$11.00	R23	8
N Lund	NG16-04	289	A	5,760.000000	\$100.00	10	\$576,000	\$11.00	R23	8
N Lund	NG16-04	290	A	5,760.000000	\$100.00	10	\$576,000	\$11.00	R23	8
N Lund	NG16-04	291	A	5,760.000000	\$100.00	10	\$576,000	\$11.00	R23	8
N Lund	NG16-04	292	A	5,760.000000	\$100.00	10	\$576,000	\$11.00	R23	8
N Lund	NG16-04	293	A	5,760.000000	\$100.00	10	\$576,000	\$11.00	R23	8
N Lund	NG16-04	294	A	5,760.000000	\$100.00	10	\$576,000	\$11.00	R23	8
N Lund	NG16-04	295	A	5,760.000000	\$100.00	10	\$576,000	\$11.00	R23	8
N Lund	NG16-04	296	A	5,760.000000	\$100.00	10	\$576,000	\$11.00	R23	8
N Lund	NG16-04	297	A	5,760.000000	\$100.00	10	\$576,000	\$11.00	R23	8
N Lund	NG16-04	298	A	5,760.000000	\$100.00	10	\$576,000	\$11.00	R23	8
N Lund	NG16-04	299	A	5,760.000000	\$100.00	10	\$576,000	\$11.00	R23	8
N Lund	NG16-04	300	A	5,760.000000	\$100.00	10	\$576,000	\$11.00	R23	8
N Lund	NG16-04	301	A	5,760.000000	\$100.00	10	\$576,000	\$11.00	R23	8
N Lund	NG16-04	302	A	5,760.000000	\$100.00	10	\$576,000	\$11.00	R23	8

UNITED STATES DEPARTMENT OF THE INTERIOR  
 BUREAU OF OCEAN ENERGY MANAGEMENT  
 GULF OF MEXICO REGION  
*List of Blocks Available for Leasing*

SALE: 231  
 21-FEB-2014  
 PAGE: 188

Sale Number: 231

L Map/Official Protraction Diagram (OPD) Name	Map/OPD Number	Block Number	A / P	Available Federal Acreage	Minimum Bid Per Acre	Lease Term	Minimum Bid Per Block	Rent Per Acre	Bid System	Stipulation(s)
N Lund	NG16-04	303	A	5,760.000000	\$100.00	10	\$576,000	\$11.00	R23	8
N Lund	NG16-04	304	A	5,760.000000	\$100.00	10	\$576,000	\$11.00	R23	8
N Lund	NG16-04	305	A	5,760.000000	\$100.00	10	\$576,000	\$11.00	R23	8
N Lund	NG16-04	309	A	5,760.000000	\$100.00	10	\$576,000	\$11.00	R23	8
N Lund	NG16-04	310	A	5,760.000000	\$100.00	10	\$576,000	\$11.00	R23	8
N Lund	NG16-04	311	A	5,760.000000	\$100.00	10	\$576,000	\$11.00	R23	8
N Lund	NG16-04	312	A	5,760.000000	\$100.00	10	\$576,000	\$11.00	R23	8
N Lund	NG16-04	313	A	5,760.000000	\$100.00	10	\$576,000	\$11.00	R23	8
N Lund	NG16-04	314	A	5,760.000000	\$100.00	10	\$576,000	\$11.00	R23	8
N Lund	NG16-04	315	A	5,760.000000	\$100.00	10	\$576,000	\$11.00	R23	8
N Lund	NG16-04	316	A	5,760.000000	\$100.00	10	\$576,000	\$11.00	R23	8
N Lund	NG16-04	317	A	5,760.000000	\$100.00	10	\$576,000	\$11.00	R23	8
N Lund	NG16-04	318	A	5,760.000000	\$100.00	10	\$576,000	\$11.00	R23	8
N Lund	NG16-04	319	A	5,760.000000	\$100.00	10	\$576,000	\$11.00	R23	8
N Lund	NG16-04	320	A	5,760.000000	\$100.00	10	\$576,000	\$11.00	R23	8
N Lund	NG16-04	321	A	5,760.000000	\$100.00	10	\$576,000	\$11.00	R23	8
N Lund	NG16-04	322	A	5,760.000000	\$100.00	10	\$576,000	\$11.00	R23	8
N Lund	NG16-04	323	A	5,760.000000	\$100.00	10	\$576,000	\$11.00	R23	8
N Lund	NG16-04	324	A	5,760.000000	\$100.00	10	\$576,000	\$11.00	R23	8
N Lund	NG16-04	325	A	5,760.000000	\$100.00	10	\$576,000	\$11.00	R23	8
N Lund	NG16-04	326	A	5,760.000000	\$100.00	10	\$576,000	\$11.00	R23	8
N Lund	NG16-04	327	A	5,760.000000	\$100.00	10	\$576,000	\$11.00	R23	8
N Lund	NG16-04	328	A	5,760.000000	\$100.00	10	\$576,000	\$11.00	R23	8
N Lund	NG16-04	329	A	5,760.000000	\$100.00	10	\$576,000	\$11.00	R23	8
N Lund	NG16-04	330	A	5,760.000000	\$100.00	10	\$576,000	\$11.00	R23	8
N Lund	NG16-04	331	A	5,760.000000	\$100.00	10	\$576,000	\$11.00	R23	8
N Lund	NG16-04	332	A	5,760.000000	\$100.00	10	\$576,000	\$11.00	R23	8
N Lund	NG16-04	333	A	5,760.000000	\$100.00	10	\$576,000	\$11.00	R23	8
N Lund	NG16-04	334	A	5,760.000000	\$100.00	10	\$576,000	\$11.00	R23	8
N Lund	NG16-04	335	A	5,760.000000	\$100.00	10	\$576,000	\$11.00	R23	8
N Lund	NG16-04	336	A	5,760.000000	\$100.00	10	\$576,000	\$11.00	R23	8

UNITED STATES DEPARTMENT OF THE INTERIOR  
 BUREAU OF OCEAN ENERGY MANAGEMENT  
 GULF OF MEXICO REGION  
*List of Blocks Available for Leasing*

SALE: 231  
 21-FEB-2014  
 PAGE: 189

Sale Number: 231

L Map/Official Protraction Diagram (OPD) Name	Map/OPD Number	Block Number	A / P	Available Federal Acreage	Minimum Bid Per Acre	Lease Term	Minimum Bid Per Block	Rent Per Acre	Bid System	Stipulation(s)
N Lund	NG16-04	337	A	5,760.000000	\$100.00	10	\$576,000	\$11.00	R23	8
N Lund	NG16-04	338	A	5,760.000000	\$100.00	10	\$576,000	\$11.00	R23	8
N Lund	NG16-04	339	A	5,760.000000	\$100.00	10	\$576,000	\$11.00	R23	8
N Lund	NG16-04	340	A	5,760.000000	\$100.00	10	\$576,000	\$11.00	R23	8
N Lund	NG16-04	341	A	5,760.000000	\$100.00	10	\$576,000	\$11.00	R23	8
N Lund	NG16-04	342	A	5,760.000000	\$100.00	10	\$576,000	\$11.00	R23	8
N Lund	NG16-04	343	A	5,760.000000	\$100.00	10	\$576,000	\$11.00	R23	8
N Lund	NG16-04	344	A	5,760.000000	\$100.00	10	\$576,000	\$11.00	R23	8
N Lund	NG16-04	345	A	5,760.000000	\$100.00	10	\$576,000	\$11.00	R23	8
N Lund	NG16-04	346	A	5,760.000000	\$100.00	10	\$576,000	\$11.00	R23	8
N Lund	NG16-04	347	A	5,760.000000	\$100.00	10	\$576,000	\$11.00	R23	8
N Lund	NG16-04	348	A	5,760.000000	\$100.00	10	\$576,000	\$11.00	R23	8
N Lund	NG16-04	349	A	5,760.000000	\$100.00	10	\$576,000	\$11.00	R23	8
N Lund	NG16-04	353	A	5,760.000000	\$100.00	10	\$576,000	\$11.00	R23	8
N Lund	NG16-04	354	A	5,760.000000	\$100.00	10	\$576,000	\$11.00	R23	8
N Lund	NG16-04	355	A	5,760.000000	\$100.00	10	\$576,000	\$11.00	R23	8
N Lund	NG16-04	356	A	5,760.000000	\$100.00	10	\$576,000	\$11.00	R23	8
N Lund	NG16-04	357	A	5,760.000000	\$100.00	10	\$576,000	\$11.00	R23	8
N Lund	NG16-04	358	A	5,760.000000	\$100.00	10	\$576,000	\$11.00	R23	8
N Lund	NG16-04	359	A	5,760.000000	\$100.00	10	\$576,000	\$11.00	R23	8
N Lund	NG16-04	360	A	5,760.000000	\$100.00	10	\$576,000	\$11.00	R23	8
N Lund	NG16-04	361	A	5,760.000000	\$100.00	10	\$576,000	\$11.00	R23	8
N Lund	NG16-04	362	A	5,760.000000	\$100.00	10	\$576,000	\$11.00	R23	8
N Lund	NG16-04	363	A	5,760.000000	\$100.00	10	\$576,000	\$11.00	R23	8
N Lund	NG16-04	364	A	5,760.000000	\$100.00	10	\$576,000	\$11.00	R23	8
N Lund	NG16-04	365	A	5,760.000000	\$100.00	10	\$576,000	\$11.00	R23	8
N Lund	NG16-04	366	A	5,760.000000	\$100.00	10	\$576,000	\$11.00	R23	8
N Lund	NG16-04	367	A	5,760.000000	\$100.00	10	\$576,000	\$11.00	R23	8
N Lund	NG16-04	368	A	5,760.000000	\$100.00	10	\$576,000	\$11.00	R23	8
N Lund	NG16-04	369	A	5,760.000000	\$100.00	10	\$576,000	\$11.00	R23	8
N Lund	NG16-04	370	A	5,760.000000	\$100.00	10	\$576,000	\$11.00	R23	8



UNITED STATES DEPARTMENT OF THE INTERIOR  
 BUREAU OF OCEAN ENERGY MANAGEMENT  
 GULF OF MEXICO REGION

SALE: 231  
 21-FEB-2014  
 PAGE: 190

Sale Number: 231

*List of Blocks Available for Leasing*

L Map/Official Protraction Diagram (OPD) Name	Map/OPD Number	Block Number	A / P	Available Federal Acreage	Minimum Bid Per Acre	Lease Term	Minimum Bid Per Block	Rent Per Acre	Bid System	Stipulation(s)
N Lund	NG16-04	371	A	5,760.000000	\$100.00	10	\$576,000	\$11.00	R23	8
N Lund	NG16-04	372	A	5,760.000000	\$100.00	10	\$576,000	\$11.00	R23	8
N Lund	NG16-04	373	A	5,760.000000	\$100.00	10	\$576,000	\$11.00	R23	8
N Lund	NG16-04	374	A	5,760.000000	\$100.00	10	\$576,000	\$11.00	R23	8
N Lund	NG16-04	375	A	5,760.000000	\$100.00	10	\$576,000	\$11.00	R23	8
N Lund	NG16-04	376	A	5,760.000000	\$100.00	10	\$576,000	\$11.00	R23	8
N Lund	NG16-04	377	A	5,760.000000	\$100.00	10	\$576,000	\$11.00	R23	8
N Lund	NG16-04	378	A	5,760.000000	\$100.00	10	\$576,000	\$11.00	R23	8
N Lund	NG16-04	379	A	5,760.000000	\$100.00	10	\$576,000	\$11.00	R23	8
N Lund	NG16-04	380	A	5,760.000000	\$100.00	10	\$576,000	\$11.00	R23	8
N Lund	NG16-04	381	A	5,760.000000	\$100.00	10	\$576,000	\$11.00	R23	8
N Lund	NG16-04	382	A	5,760.000000	\$100.00	10	\$576,000	\$11.00	R23	8
N Lund	NG16-04	383	A	5,760.000000	\$100.00	10	\$576,000	\$11.00	R23	8
N Lund	NG16-04	384	A	5,760.000000	\$100.00	10	\$576,000	\$11.00	R23	8
N Lund	NG16-04	385	A	5,760.000000	\$100.00	10	\$576,000	\$11.00	R23	8
N Lund	NG16-04	386	A	5,760.000000	\$100.00	10	\$576,000	\$11.00	R23	8
N Lund	NG16-04	387	A	5,760.000000	\$100.00	10	\$576,000	\$11.00	R23	8
N Lund	NG16-04	388	A	5,760.000000	\$100.00	10	\$576,000	\$11.00	R23	8
N Lund	NG16-04	389	A	5,760.000000	\$100.00	10	\$576,000	\$11.00	R23	8
N Lund	NG16-04	390	A	5,760.000000	\$100.00	10	\$576,000	\$11.00	R23	8
N Lund	NG16-04	391	A	5,760.000000	\$100.00	10	\$576,000	\$11.00	R23	8
N Lund	NG16-04	392	A	5,760.000000	\$100.00	10	\$576,000	\$11.00	R23	8
N Lund	NG16-04	393	A	5,760.000000	\$100.00	10	\$576,000	\$11.00	R23	8
N Lund	NG16-04	397	A	5,760.000000	\$100.00	10	\$576,000	\$11.00	R23	8
N Lund	NG16-04	398	A	5,760.000000	\$100.00	10	\$576,000	\$11.00	R23	8
N Lund	NG16-04	399	A	5,760.000000	\$100.00	10	\$576,000	\$11.00	R23	8
N Lund	NG16-04	400	A	5,760.000000	\$100.00	10	\$576,000	\$11.00	R23	8
N Lund	NG16-04	401	A	5,760.000000	\$100.00	10	\$576,000	\$11.00	R23	8
N Lund	NG16-04	402	A	5,760.000000	\$100.00	10	\$576,000	\$11.00	R23	8
N Lund	NG16-04	403	A	5,760.000000	\$100.00	10	\$576,000	\$11.00	R23	8
N Lund	NG16-04	404	A	5,760.000000	\$100.00	10	\$576,000	\$11.00	R23	8

UNITED STATES DEPARTMENT OF THE INTERIOR  
 BUREAU OF OCEAN ENERGY MANAGEMENT  
 GULF OF MEXICO REGION  
*List of Blocks Available for Leasing*

SALE: 231  
 21-FEB-2014  
 PAGE: 191

Sale Number: 231

L Map/Official Protraction Diagram (OPD) Name	Map/OPD Number	Block Number	A / P	Available Federal Acreage	Minimum Bid Per Acre	Lease Term	Minimum Bid Per Block	Rent Per Acre	Bid System	Stipulation(s)
N Lund	NG16-04	405	A	5,760.000000	\$100.00	10	\$576,000	\$11.00	R23	8
N Lund	NG16-04	406	A	5,760.000000	\$100.00	10	\$576,000	\$11.00	R23	8
N Lund	NG16-04	407	A	5,760.000000	\$100.00	10	\$576,000	\$11.00	R23	8
N Lund	NG16-04	408	A	5,760.000000	\$100.00	10	\$576,000	\$11.00	R23	8
N Lund	NG16-04	409	A	5,760.000000	\$100.00	10	\$576,000	\$11.00	R23	8
N Lund	NG16-04	410	A	5,760.000000	\$100.00	10	\$576,000	\$11.00	R23	8
N Lund	NG16-04	411	A	5,760.000000	\$100.00	10	\$576,000	\$11.00	R23	8
N Lund	NG16-04	412	A	5,760.000000	\$100.00	10	\$576,000	\$11.00	R23	8
N Lund	NG16-04	413	A	5,760.000000	\$100.00	10	\$576,000	\$11.00	R23	8
N Lund	NG16-04	414	A	5,760.000000	\$100.00	10	\$576,000	\$11.00	R23	8
N Lund	NG16-04	415	A	5,760.000000	\$100.00	10	\$576,000	\$11.00	R23	8
N Lund	NG16-04	416	A	5,760.000000	\$100.00	10	\$576,000	\$11.00	R23	8
N Lund	NG16-04	417	A	5,760.000000	\$100.00	10	\$576,000	\$11.00	R23	8
N Lund	NG16-04	418	A	5,760.000000	\$100.00	10	\$576,000	\$11.00	R23	8
N Lund	NG16-04	419	A	5,760.000000	\$100.00	10	\$576,000	\$11.00	R23	8
N Lund	NG16-04	420	A	5,760.000000	\$100.00	10	\$576,000	\$11.00	R23	8
N Lund	NG16-04	421	A	5,760.000000	\$100.00	10	\$576,000	\$11.00	R23	8
N Lund	NG16-04	422	A	5,760.000000	\$100.00	10	\$576,000	\$11.00	R23	8
N Lund	NG16-04	423	A	5,760.000000	\$100.00	10	\$576,000	\$11.00	R23	8
N Lund	NG16-04	424	A	5,760.000000	\$100.00	10	\$576,000	\$11.00	R23	8
N Lund	NG16-04	425	A	5,760.000000	\$100.00	10	\$576,000	\$11.00	R23	8
N Lund	NG16-04	426	A	5,760.000000	\$100.00	10	\$576,000	\$11.00	R23	8
N Lund	NG16-04	427	A	5,760.000000	\$100.00	10	\$576,000	\$11.00	R23	8
N Lund	NG16-04	428	A	5,760.000000	\$100.00	10	\$576,000	\$11.00	R23	8
N Lund	NG16-04	429	A	5,760.000000	\$100.00	10	\$576,000	\$11.00	R23	8
N Lund	NG16-04	430	A	5,760.000000	\$100.00	10	\$576,000	\$11.00	R23	8
N Lund	NG16-04	431	A	5,760.000000	\$100.00	10	\$576,000	\$11.00	R23	8
N Lund	NG16-04	432	A	5,760.000000	\$100.00	10	\$576,000	\$11.00	R23	8
N Lund	NG16-04	433	A	5,760.000000	\$100.00	10	\$576,000	\$11.00	R23	8
N Lund	NG16-04	434	A	5,760.000000	\$100.00	10	\$576,000	\$11.00	R23	8
N Lund	NG16-04	435	A	5,760.000000	\$100.00	10	\$576,000	\$11.00	R23	8

UNITED STATES DEPARTMENT OF THE INTERIOR  
 BUREAU OF OCEAN ENERGY MANAGEMENT  
 GULF OF MEXICO REGION  
*List of Blocks Available for Leasing*

SALE: 231  
 21-FEB-2014  
 PAGE: 192

Sale Number: 231

L Map/Official Protraction Diagram (OPD) Name	Map/OPD Number	Block Number	A / P	Available Federal Acreage	Minimum Bid Per Acre	Lease Term	Minimum Bid Per Block	Rent Per Acre	Bid System	Stipulation(s)
N Lund	NG16-04	436	A	5,760.000000	\$100.00	10	\$576,000	\$11.00	R23	8
N Lund	NG16-04	437	A	5,760.000000	\$100.00	10	\$576,000	\$11.00	R23	8
N Lund	NG16-04	441	A	5,760.000000	\$100.00	10	\$576,000	\$11.00	R23	8
N Lund	NG16-04	442	A	5,760.000000	\$100.00	10	\$576,000	\$11.00	R23	8
N Lund	NG16-04	443	A	5,760.000000	\$100.00	10	\$576,000	\$11.00	R23	8
N Lund	NG16-04	444	A	5,760.000000	\$100.00	10	\$576,000	\$11.00	R23	8
N Lund	NG16-04	445	A	5,760.000000	\$100.00	10	\$576,000	\$11.00	R23	8
N Lund	NG16-04	446	A	5,760.000000	\$100.00	10	\$576,000	\$11.00	R23	8
N Lund	NG16-04	447	A	5,760.000000	\$100.00	10	\$576,000	\$11.00	R23	8
N Lund	NG16-04	448	A	5,760.000000	\$100.00	10	\$576,000	\$11.00	R23	8
N Lund	NG16-04	449	A	5,760.000000	\$100.00	10	\$576,000	\$11.00	R23	8
N Lund	NG16-04	450	A	5,760.000000	\$100.00	10	\$576,000	\$11.00	R23	8
N Lund	NG16-04	451	A	5,760.000000	\$100.00	10	\$576,000	\$11.00	R23	8
N Lund	NG16-04	452	A	5,760.000000	\$100.00	10	\$576,000	\$11.00	R23	8
N Lund	NG16-04	453	A	5,760.000000	\$100.00	10	\$576,000	\$11.00	R23	8
N Lund	NG16-04	454	A	5,760.000000	\$100.00	10	\$576,000	\$11.00	R23	8
N Lund	NG16-04	455	A	5,760.000000	\$100.00	10	\$576,000	\$11.00	R23	8
N Lund	NG16-04	456	A	5,760.000000	\$100.00	10	\$576,000	\$11.00	R23	8
N Lund	NG16-04	457	A	5,760.000000	\$100.00	10	\$576,000	\$11.00	R23	8
N Lund	NG16-04	458	A	5,760.000000	\$100.00	10	\$576,000	\$11.00	R23	8
N Lund	NG16-04	459	A	5,760.000000	\$100.00	10	\$576,000	\$11.00	R23	8
N Lund	NG16-04	460	A	5,760.000000	\$100.00	10	\$576,000	\$11.00	R23	8
N Lund	NG16-04	461	A	5,760.000000	\$100.00	10	\$576,000	\$11.00	R23	8
N Lund	NG16-04	462	A	5,760.000000	\$100.00	10	\$576,000	\$11.00	R23	8
N Lund	NG16-04	463	A	5,760.000000	\$100.00	10	\$576,000	\$11.00	R23	8
N Lund	NG16-04	464	A	5,760.000000	\$100.00	10	\$576,000	\$11.00	R23	8
N Lund	NG16-04	465	A	5,760.000000	\$100.00	10	\$576,000	\$11.00	R23	8
N Lund	NG16-04	466	A	5,760.000000	\$100.00	10	\$576,000	\$11.00	R23	8
N Lund	NG16-04	467	A	5,760.000000	\$100.00	10	\$576,000	\$11.00	R23	8
N Lund	NG16-04	468	A	5,760.000000	\$100.00	10	\$576,000	\$11.00	R23	8
N Lund	NG16-04	469	A	5,760.000000	\$100.00	10	\$576,000	\$11.00	R23	8

UNITED STATES DEPARTMENT OF THE INTERIOR  
 BUREAU OF OCEAN ENERGY MANAGEMENT  
 GULF OF MEXICO REGION  
*List of Blocks Available for Leasing*

SALE: 231  
 21-FEB-2014  
 PAGE: 193

Sale Number: 231

L Map/Official Protraction Diagram (OPD) Name	Map/OPD Number	Block Number	A / P	Available Federal Acreage	Minimum Bid Per Acre	Lease Term	Minimum Bid Per Block	Rent Per Acre	Bid System	Stipulation(s)
N Lund	NG16-04	470	A	5,760.000000	\$100.00	10	\$576,000	\$11.00	R23	8
N Lund	NG16-04	471	A	5,760.000000	\$100.00	10	\$576,000	\$11.00	R23	8
N Lund	NG16-04	472	A	5,760.000000	\$100.00	10	\$576,000	\$11.00	R23	8
N Lund	NG16-04	473	A	5,760.000000	\$100.00	10	\$576,000	\$11.00	R23	8
N Lund	NG16-04	474	A	5,760.000000	\$100.00	10	\$576,000	\$11.00	R23	8
N Lund	NG16-04	475	A	5,760.000000	\$100.00	10	\$576,000	\$11.00	R23	8
N Lund	NG16-04	476	A	5,760.000000	\$100.00	10	\$576,000	\$11.00	R23	8
N Lund	NG16-04	477	A	5,760.000000	\$100.00	10	\$576,000	\$11.00	R23	8
N Lund	NG16-04	478	A	5,760.000000	\$100.00	10	\$576,000	\$11.00	R23	8
N Lund	NG16-04	479	A	5,760.000000	\$100.00	10	\$576,000	\$11.00	R23	8
N Lund	NG16-04	480	A	5,760.000000	\$100.00	10	\$576,000	\$11.00	R23	8
N Lund	NG16-04	481	A	5,760.000000	\$100.00	10	\$576,000	\$11.00	R23	8
N Lund	NG16-04	485	A	5,760.000000	\$100.00	10	\$576,000	\$11.00	R23	8
N Lund	NG16-04	486	A	5,760.000000	\$100.00	10	\$576,000	\$11.00	R23	8
N Lund	NG16-04	487	A	5,760.000000	\$100.00	10	\$576,000	\$11.00	R23	8
N Lund	NG16-04	488	A	5,760.000000	\$100.00	10	\$576,000	\$11.00	R23	8
N Lund	NG16-04	489	A	5,760.000000	\$100.00	10	\$576,000	\$11.00	R23	8
N Lund	NG16-04	490	A	5,760.000000	\$100.00	10	\$576,000	\$11.00	R23	8
N Lund	NG16-04	491	A	5,760.000000	\$100.00	10	\$576,000	\$11.00	R23	8
N Lund	NG16-04	492	A	5,760.000000	\$100.00	10	\$576,000	\$11.00	R23	8
N Lund	NG16-04	493	A	5,760.000000	\$100.00	10	\$576,000	\$11.00	R23	8
N Lund	NG16-04	494	A	5,760.000000	\$100.00	10	\$576,000	\$11.00	R23	8
N Lund	NG16-04	495	A	5,760.000000	\$100.00	10	\$576,000	\$11.00	R23	8
N Lund	NG16-04	499	A	5,760.000000	\$100.00	10	\$576,000	\$11.00	R23	8
N Lund	NG16-04	500	A	5,760.000000	\$100.00	10	\$576,000	\$11.00	R23	8
N Lund	NG16-04	501	A	5,760.000000	\$100.00	10	\$576,000	\$11.00	R23	8
N Lund	NG16-04	502	A	5,760.000000	\$100.00	10	\$576,000	\$11.00	R23	8
N Lund	NG16-04	503	A	5,760.000000	\$100.00	10	\$576,000	\$11.00	R23	8
N Lund	NG16-04	504	A	5,760.000000	\$100.00	10	\$576,000	\$11.00	R23	8
N Lund	NG16-04	505	A	5,760.000000	\$100.00	10	\$576,000	\$11.00	R23	8
N Lund	NG16-04	506	A	5,760.000000	\$100.00	10	\$576,000	\$11.00	R23	8

UNITED STATES DEPARTMENT OF THE INTERIOR  
 BUREAU OF OCEAN ENERGY MANAGEMENT  
 GULF OF MEXICO REGION

SALE: 231  
 21-FEB-2014  
 PAGE: 194

Sale Number: 231

*List of Blocks Available for Leasing*

L Map/Official Protraction Diagram (OPD) Name	Map/OPD Number	Block Number	A / P	Available Federal Acreage	Minimum Bid Per Acre	Lease Term	Minimum Bid Per Block	Rent Per Acre	Bid System	Stipulation(s)
N Lund	NG16-04	507	A	5,760.000000	\$100.00	10	\$576,000	\$11.00	R23	8
N Lund	NG16-04	508	A	5,760.000000	\$100.00	10	\$576,000	\$11.00	R23	8
N Lund	NG16-04	509	A	5,760.000000	\$100.00	10	\$576,000	\$11.00	R23	8
N Lund	NG16-04	510	A	5,760.000000	\$100.00	10	\$576,000	\$11.00	R23	8
N Lund	NG16-04	511	A	5,760.000000	\$100.00	10	\$576,000	\$11.00	R23	8
N Lund	NG16-04	512	A	5,760.000000	\$100.00	10	\$576,000	\$11.00	R23	8
N Lund	NG16-04	513	A	5,760.000000	\$100.00	10	\$576,000	\$11.00	R23	8
N Lund	NG16-04	514	A	5,760.000000	\$100.00	10	\$576,000	\$11.00	R23	8
N Lund	NG16-04	515	A	5,760.000000	\$100.00	10	\$576,000	\$11.00	R23	8
N Lund	NG16-04	516	A	5,760.000000	\$100.00	10	\$576,000	\$11.00	R23	8
N Lund	NG16-04	517	A	5,760.000000	\$100.00	10	\$576,000	\$11.00	R23	8
N Lund	NG16-04	518	A	5,760.000000	\$100.00	10	\$576,000	\$11.00	R23	8
N Lund	NG16-04	519	A	5,760.000000	\$100.00	10	\$576,000	\$11.00	R23	8
N Lund	NG16-04	520	A	5,760.000000	\$100.00	10	\$576,000	\$11.00	R23	8
N Lund	NG16-04	521	A	5,760.000000	\$100.00	10	\$576,000	\$11.00	R23	8
N Lund	NG16-04	522	A	5,760.000000	\$100.00	10	\$576,000	\$11.00	R23	8
N Lund	NG16-04	523	A	5,760.000000	\$100.00	10	\$576,000	\$11.00	R23	8
N Lund	NG16-04	524	A	5,760.000000	\$100.00	10	\$576,000	\$11.00	R23	8
N Lund	NG16-04	525	A	5,760.000000	\$100.00	10	\$576,000	\$11.00	R23	8
N Lund	NG16-04	529	A	5,760.000000	\$100.00	10	\$576,000	\$11.00	R23	8
N Lund	NG16-04	530	A	5,760.000000	\$100.00	10	\$576,000	\$11.00	R23	8
N Lund	NG16-04	531	A	5,760.000000	\$100.00	10	\$576,000	\$11.00	R23	8
N Lund	NG16-04	532	A	5,760.000000	\$100.00	10	\$576,000	\$11.00	R23	8
N Lund	NG16-04	533	A	5,760.000000	\$100.00	10	\$576,000	\$11.00	R23	8
N Lund	NG16-04	534	A	5,760.000000	\$100.00	10	\$576,000	\$11.00	R23	8
N Lund	NG16-04	535	A	5,760.000000	\$100.00	10	\$576,000	\$11.00	R23	8
N Lund	NG16-04	536	A	5,760.000000	\$100.00	10	\$576,000	\$11.00	R23	8
N Lund	NG16-04	537	A	5,760.000000	\$100.00	10	\$576,000	\$11.00	R23	8
N Lund	NG16-04	538	A	5,760.000000	\$100.00	10	\$576,000	\$11.00	R23	8
N Lund	NG16-04	543	A	5,760.000000	\$100.00	10	\$576,000	\$11.00	R23	8
N Lund	NG16-04	544	A	5,760.000000	\$100.00	10	\$576,000	\$11.00	R23	8

UNITED STATES DEPARTMENT OF THE INTERIOR  
 BUREAU OF OCEAN ENERGY MANAGEMENT  
 GULF OF MEXICO REGION  
*List of Blocks Available for Leasing*

SALE: 231  
 21-FEB-2014  
 PAGE: 195

Sale Number: 231

L Map/Official Protraction Diagram (OPD) Name	Map/OPD Number	Block Number	A / P	Available Federal Acreage	Minimum Bid Per Acre	Lease Term	Minimum Bid Per Block	Rent Per Acre	Bid System	Stipulation(s)
N Lund	NG16-04	545	A	5,760.000000	\$100.00	10	\$576,000	\$11.00	R23	8
N Lund	NG16-04	546	A	5,760.000000	\$100.00	10	\$576,000	\$11.00	R23	8
N Lund	NG16-04	547	A	5,760.000000	\$100.00	10	\$576,000	\$11.00	R23	8
N Lund	NG16-04	548	A	5,760.000000	\$100.00	10	\$576,000	\$11.00	R23	8
N Lund	NG16-04	549	A	5,760.000000	\$100.00	10	\$576,000	\$11.00	R23	8
N Lund	NG16-04	550	A	5,760.000000	\$100.00	10	\$576,000	\$11.00	R23	8
N Lund	NG16-04	551	A	5,760.000000	\$100.00	10	\$576,000	\$11.00	R23	8
N Lund	NG16-04	552	A	5,760.000000	\$100.00	10	\$576,000	\$11.00	R23	8
N Lund	NG16-04	553	A	5,760.000000	\$100.00	10	\$576,000	\$11.00	R23	8
N Lund	NG16-04	554	A	5,760.000000	\$100.00	10	\$576,000	\$11.00	R23	8
N Lund	NG16-04	555	A	5,760.000000	\$100.00	10	\$576,000	\$11.00	R23	8
N Lund	NG16-04	556	A	5,760.000000	\$100.00	10	\$576,000	\$11.00	R23	8
N Lund	NG16-04	557	A	5,760.000000	\$100.00	10	\$576,000	\$11.00	R23	8
N Lund	NG16-04	558	A	5,760.000000	\$100.00	10	\$576,000	\$11.00	R23	8
N Lund	NG16-04	559	A	5,760.000000	\$100.00	10	\$576,000	\$11.00	R23	8
N Lund	NG16-04	560	A	5,760.000000	\$100.00	10	\$576,000	\$11.00	R23	8
N Lund	NG16-04	561	A	5,760.000000	\$100.00	10	\$576,000	\$11.00	R23	8
N Lund	NG16-04	562	A	5,760.000000	\$100.00	10	\$576,000	\$11.00	R23	8
N Lund	NG16-04	563	A	5,760.000000	\$100.00	10	\$576,000	\$11.00	R23	8
N Lund	NG16-04	564	A	5,760.000000	\$100.00	10	\$576,000	\$11.00	R23	8
N Lund	NG16-04	565	A	5,760.000000	\$100.00	10	\$576,000	\$11.00	R23	8
N Lund	NG16-04	566	A	5,760.000000	\$100.00	10	\$576,000	\$11.00	R23	8
N Lund	NG16-04	567	A	5,760.000000	\$100.00	10	\$576,000	\$11.00	R23	8
N Lund	NG16-04	568	A	5,760.000000	\$100.00	10	\$576,000	\$11.00	R23	8
N Lund	NG16-04	569	A	5,760.000000	\$100.00	10	\$576,000	\$11.00	R23	8
N Lund	NG16-04	573	A	5,760.000000	\$100.00	10	\$576,000	\$11.00	R23	8
N Lund	NG16-04	574	A	5,760.000000	\$100.00	10	\$576,000	\$11.00	R23	8
N Lund	NG16-04	575	A	5,760.000000	\$100.00	10	\$576,000	\$11.00	R23	8
N Lund	NG16-04	576	A	5,760.000000	\$100.00	10	\$576,000	\$11.00	R23	8
N Lund	NG16-04	577	A	5,760.000000	\$100.00	10	\$576,000	\$11.00	R23	8
N Lund	NG16-04	578	A	5,760.000000	\$100.00	10	\$576,000	\$11.00	R23	8

UNITED STATES DEPARTMENT OF THE INTERIOR  
 BUREAU OF OCEAN ENERGY MANAGEMENT  
 GULF OF MEXICO REGION  
*List of Blocks Available for Leasing*

SALE: 231  
 21-FEB-2014  
 PAGE: 196

Sale Number: 231

L Map/Official Protraction Diagram (OPD) Name	Map/OPD Number	Block Number	A / P	Available Federal Acreage	Minimum Bid Per Acre	Lease Term	Minimum Bid Per Block	Rent Per Acre	Bid System	Stipulation(s)
N Lund	NG16-04	579	A	5,760.000000	\$100.00	10	\$576,000	\$11.00	R23	8
N Lund	NG16-04	580	A	5,760.000000	\$100.00	10	\$576,000	\$11.00	R23	8
N Lund	NG16-04	581	A	5,760.000000	\$100.00	10	\$576,000	\$11.00	R23	8
N Lund	NG16-04	582	A	5,760.000000	\$100.00	10	\$576,000	\$11.00	R23	8
N Lund	NG16-04	583	A	5,760.000000	\$100.00	10	\$576,000	\$11.00	R23	8
N Lund	NG16-04	587	A	5,760.000000	\$100.00	10	\$576,000	\$11.00	R23	8
N Lund	NG16-04	588	A	5,760.000000	\$100.00	10	\$576,000	\$11.00	R23	8
N Lund	NG16-04	589	A	5,760.000000	\$100.00	10	\$576,000	\$11.00	R23	8
N Lund	NG16-04	590	A	5,760.000000	\$100.00	10	\$576,000	\$11.00	R23	8
N Lund	NG16-04	591	A	5,760.000000	\$100.00	10	\$576,000	\$11.00	R23	8
N Lund	NG16-04	592	A	5,760.000000	\$100.00	10	\$576,000	\$11.00	R23	8
N Lund	NG16-04	593	A	5,760.000000	\$100.00	10	\$576,000	\$11.00	R23	8
N Lund	NG16-04	594	A	5,760.000000	\$100.00	10	\$576,000	\$11.00	R23	8
N Lund	NG16-04	595	A	5,760.000000	\$100.00	10	\$576,000	\$11.00	R23	8
N Lund	NG16-04	596	A	5,760.000000	\$100.00	10	\$576,000	\$11.00	R23	8
N Lund	NG16-04	597	A	5,760.000000	\$100.00	10	\$576,000	\$11.00	R23	8
N Lund	NG16-04	598	A	5,760.000000	\$100.00	10	\$576,000	\$11.00	R23	8
N Lund	NG16-04	599	A	5,760.000000	\$100.00	10	\$576,000	\$11.00	R23	8
N Lund	NG16-04	600	A	5,760.000000	\$100.00	10	\$576,000	\$11.00	R23	8
N Lund	NG16-04	601	A	5,760.000000	\$100.00	10	\$576,000	\$11.00	R23	8
N Lund	NG16-04	602	A	5,760.000000	\$100.00	10	\$576,000	\$11.00	R23	8
N Lund	NG16-04	603	A	5,760.000000	\$100.00	10	\$576,000	\$11.00	R23	8
N Lund	NG16-04	604	A	5,760.000000	\$100.00	10	\$576,000	\$11.00	R23	8
N Lund	NG16-04	605	A	5,760.000000	\$100.00	10	\$576,000	\$11.00	R23	8
N Lund	NG16-04	606	A	5,760.000000	\$100.00	10	\$576,000	\$11.00	R23	8
N Lund	NG16-04	607	A	5,760.000000	\$100.00	10	\$576,000	\$11.00	R23	8
N Lund	NG16-04	608	A	5,760.000000	\$100.00	10	\$576,000	\$11.00	R23	8
N Lund	NG16-04	609	A	5,760.000000	\$100.00	10	\$576,000	\$11.00	R23	8
N Lund	NG16-04	610	A	5,760.000000	\$100.00	10	\$576,000	\$11.00	R23	8
N Lund	NG16-04	611	A	5,760.000000	\$100.00	10	\$576,000	\$11.00	R23	8
N Lund	NG16-04	612	A	5,760.000000	\$100.00	10	\$576,000	\$11.00	R23	8



UNITED STATES DEPARTMENT OF THE INTERIOR  
 BUREAU OF OCEAN ENERGY MANAGEMENT  
 GULF OF MEXICO REGION  
*List of Blocks Available for Leasing*

SALE: 231  
 21-FEB-2014  
 PAGE: 197

Sale Number: 231

L Map/Official Protraction Diagram (OPD) Name	Map/OPD Number	Block Number	A / P	Available Federal Acreage	Minimum Bid Per Acre	Lease Term	Minimum Bid Per Block	Rent Per Acre	Bid System	Stipulation(s)
N Lund	NG16-04	613	A	5,760.000000	\$100.00	10	\$576,000	\$11.00	R23	8
N Lund	NG16-04	617	A	5,760.000000	\$100.00	10	\$576,000	\$11.00	R23	8
N Lund	NG16-04	618	A	5,760.000000	\$100.00	10	\$576,000	\$11.00	R23	8
N Lund	NG16-04	619	A	5,760.000000	\$100.00	10	\$576,000	\$11.00	R23	8
N Lund	NG16-04	620	A	5,760.000000	\$100.00	10	\$576,000	\$11.00	R23	8
N Lund	NG16-04	621	A	5,760.000000	\$100.00	10	\$576,000	\$11.00	R23	8
N Lund	NG16-04	622	A	5,760.000000	\$100.00	10	\$576,000	\$11.00	R23	8
N Lund	NG16-04	623	A	5,760.000000	\$100.00	10	\$576,000	\$11.00	R23	8
N Lund	NG16-04	624	A	5,760.000000	\$100.00	10	\$576,000	\$11.00	R23	8
N Lund	NG16-04	625	A	5,760.000000	\$100.00	10	\$576,000	\$11.00	R23	8
N Lund	NG16-04	626	A	5,760.000000	\$100.00	10	\$576,000	\$11.00	R23	8
N Lund	NG16-04	627	A	5,760.000000	\$100.00	10	\$576,000	\$11.00	R23	8
N Lund	NG16-04	631	A	5,760.000000	\$100.00	10	\$576,000	\$11.00	R23	8
N Lund	NG16-04	632	A	5,760.000000	\$100.00	10	\$576,000	\$11.00	R23	8
N Lund	NG16-04	633	A	5,760.000000	\$100.00	10	\$576,000	\$11.00	R23	8
N Lund	NG16-04	634	A	5,760.000000	\$100.00	10	\$576,000	\$11.00	R23	8
N Lund	NG16-04	635	A	5,760.000000	\$100.00	10	\$576,000	\$11.00	R23	8
N Lund	NG16-04	636	A	5,760.000000	\$100.00	10	\$576,000	\$11.00	R23	8
N Lund	NG16-04	637	A	5,760.000000	\$100.00	10	\$576,000	\$11.00	R23	8
N Lund	NG16-04	638	A	5,760.000000	\$100.00	10	\$576,000	\$11.00	R23	8
N Lund	NG16-04	639	A	5,760.000000	\$100.00	10	\$576,000	\$11.00	R23	8
N Lund	NG16-04	640	A	5,760.000000	\$100.00	10	\$576,000	\$11.00	R23	8
N Lund	NG16-04	641	A	5,760.000000	\$100.00	10	\$576,000	\$11.00	R23	8
N Lund	NG16-04	642	A	5,760.000000	\$100.00	10	\$576,000	\$11.00	R23	8
N Lund	NG16-04	643	A	5,760.000000	\$100.00	10	\$576,000	\$11.00	R23	8
N Lund	NG16-04	644	A	5,760.000000	\$100.00	10	\$576,000	\$11.00	R23	8
N Lund	NG16-04	645	A	5,760.000000	\$100.00	10	\$576,000	\$11.00	R23	8
N Lund	NG16-04	646	A	5,760.000000	\$100.00	10	\$576,000	\$11.00	R23	8
N Lund	NG16-04	647	A	5,760.000000	\$100.00	10	\$576,000	\$11.00	R23	8
N Lund	NG16-04	648	A	5,760.000000	\$100.00	10	\$576,000	\$11.00	R23	8
N Lund	NG16-04	649	A	5,760.000000	\$100.00	10	\$576,000	\$11.00	R23	8

UNITED STATES DEPARTMENT OF THE INTERIOR  
 BUREAU OF OCEAN ENERGY MANAGEMENT  
 GULF OF MEXICO REGION  
*List of Blocks Available for Leasing*

SALE: 231  
 21-FEB-2014  
 PAGE: 198

Sale Number: 231

L Map/Official Protraction Diagram (OPD) Name	Map/OPD Number	Block Number	A / P	Available Federal Acreage	Minimum Bid Per Acre	Lease Term	Minimum Bid Per Block	Rent Per Acre	Bid System	Stipulation(s)
N Lund	NG16-04	650	A	5,760.000000	\$100.00	10	\$576,000	\$11.00	R23	8
N Lund	NG16-04	651	A	5,760.000000	\$100.00	10	\$576,000	\$11.00	R23	8
N Lund	NG16-04	652	A	5,760.000000	\$100.00	10	\$576,000	\$11.00	R23	8
N Lund	NG16-04	653	A	5,760.000000	\$100.00	10	\$576,000	\$11.00	R23	8
N Lund	NG16-04	654	A	5,760.000000	\$100.00	10	\$576,000	\$11.00	R23	8
N Lund	NG16-04	655	A	5,760.000000	\$100.00	10	\$576,000	\$11.00	R23	8
N Lund	NG16-04	656	A	5,760.000000	\$100.00	10	\$576,000	\$11.00	R23	8
N Lund	NG16-04	657	A	5,760.000000	\$100.00	10	\$576,000	\$11.00	R23	8
N Lund	NG16-04	661	A	5,760.000000	\$100.00	10	\$576,000	\$11.00	R23	8
N Lund	NG16-04	662	A	5,760.000000	\$100.00	10	\$576,000	\$11.00	R23	8
N Lund	NG16-04	663	A	5,760.000000	\$100.00	10	\$576,000	\$11.00	R23	8
N Lund	NG16-04	664	A	5,760.000000	\$100.00	10	\$576,000	\$11.00	R23	8
N Lund	NG16-04	665	A	5,760.000000	\$100.00	10	\$576,000	\$11.00	R23	8
N Lund	NG16-04	666	A	5,760.000000	\$100.00	10	\$576,000	\$11.00	R23	8
N Lund	NG16-04	667	A	5,760.000000	\$100.00	10	\$576,000	\$11.00	R23	8
N Lund	NG16-04	668	A	5,760.000000	\$100.00	10	\$576,000	\$11.00	R23	8
N Lund	NG16-04	669	A	5,760.000000	\$100.00	10	\$576,000	\$11.00	R23	8
N Lund	NG16-04	670	A	5,760.000000	\$100.00	10	\$576,000	\$11.00	R23	8
N Lund	NG16-04	671	A	5,760.000000	\$100.00	10	\$576,000	\$11.00	R23	8
N Lund	NG16-04	672	A	5,760.000000	\$100.00	10	\$576,000	\$11.00	R23	8
N Lund	NG16-04	673	A	5,760.000000	\$100.00	10	\$576,000	\$11.00	R23	8
N Lund	NG16-04	674	A	5,760.000000	\$100.00	10	\$576,000	\$11.00	R23	8
N Lund	NG16-04	675	A	5,760.000000	\$100.00	10	\$576,000	\$11.00	R23	8
N Lund	NG16-04	676	A	5,760.000000	\$100.00	10	\$576,000	\$11.00	R23	8
N Lund	NG16-04	677	A	5,760.000000	\$100.00	10	\$576,000	\$11.00	R23	8
N Lund	NG16-04	678	A	5,760.000000	\$100.00	10	\$576,000	\$11.00	R23	8
N Lund	NG16-04	679	A	5,760.000000	\$100.00	10	\$576,000	\$11.00	R23	8
N Lund	NG16-04	680	A	5,760.000000	\$100.00	10	\$576,000	\$11.00	R23	8
N Lund	NG16-04	681	A	5,760.000000	\$100.00	10	\$576,000	\$11.00	R23	8
N Lund	NG16-04	682	A	5,760.000000	\$100.00	10	\$576,000	\$11.00	R23	8
N Lund	NG16-04	683	A	5,760.000000	\$100.00	10	\$576,000	\$11.00	R23	8

UNITED STATES DEPARTMENT OF THE INTERIOR  
 BUREAU OF OCEAN ENERGY MANAGEMENT  
 GULF OF MEXICO REGION  
*List of Blocks Available for Leasing*

SALE: 231  
 21-FEB-2014  
 PAGE: 199

Sale Number: 231

L Map/Official Protraction Diagram (OPD) Name	Map/OPD Number	Block Number	A / P	Available Federal Acreage	Minimum Bid Per Acre	Lease Term	Minimum Bid Per Block	Rent Per Acre	Bid System	Stipulation(s)
N Lund	NG16-04	684	A	5,760.000000	\$100.00	10	\$576,000	\$11.00	R23	8
N Lund	NG16-04	685	A	5,760.000000	\$100.00	10	\$576,000	\$11.00	R23	8
N Lund	NG16-04	686	A	5,760.000000	\$100.00	10	\$576,000	\$11.00	R23	8
N Lund	NG16-04	687	A	5,760.000000	\$100.00	10	\$576,000	\$11.00	R23	8
N Lund	NG16-04	688	A	5,760.000000	\$100.00	10	\$576,000	\$11.00	R23	8
N Lund	NG16-04	689	A	5,760.000000	\$100.00	10	\$576,000	\$11.00	R23	8
N Lund	NG16-04	690	A	5,760.000000	\$100.00	10	\$576,000	\$11.00	R23	8
N Lund	NG16-04	691	A	5,760.000000	\$100.00	10	\$576,000	\$11.00	R23	8
N Lund	NG16-04	692	A	5,760.000000	\$100.00	10	\$576,000	\$11.00	R23	8
N Lund	NG16-04	693	A	5,760.000000	\$100.00	10	\$576,000	\$11.00	R23	8
N Lund	NG16-04	694	A	5,760.000000	\$100.00	10	\$576,000	\$11.00	R23	8
N Lund	NG16-04	695	A	5,760.000000	\$100.00	10	\$576,000	\$11.00	R23	8
N Lund	NG16-04	696	A	5,760.000000	\$100.00	10	\$576,000	\$11.00	R23	8
N Lund	NG16-04	697	A	5,760.000000	\$100.00	10	\$576,000	\$11.00	R23	8
N Lund	NG16-04	698	A	5,760.000000	\$100.00	10	\$576,000	\$11.00	R23	8
N Lund	NG16-04	699	A	5,760.000000	\$100.00	10	\$576,000	\$11.00	R23	8
N Lund	NG16-04	700	A	5,760.000000	\$100.00	10	\$576,000	\$11.00	R23	8
N Lund	NG16-04	701	A	5,760.000000	\$100.00	10	\$576,000	\$11.00	R23	8
N Lund	NG16-04	705	A	5,760.000000	\$100.00	10	\$576,000	\$11.00	R23	8
N Lund	NG16-04	706	A	5,760.000000	\$100.00	10	\$576,000	\$11.00	R23	8
N Lund	NG16-04	707	A	5,760.000000	\$100.00	10	\$576,000	\$11.00	R23	8
N Lund	NG16-04	708	A	5,760.000000	\$100.00	10	\$576,000	\$11.00	R23	8
N Lund	NG16-04	709	A	5,760.000000	\$100.00	10	\$576,000	\$11.00	R23	8
N Lund	NG16-04	710	A	5,760.000000	\$100.00	10	\$576,000	\$11.00	R23	8
N Lund	NG16-04	711	A	5,760.000000	\$100.00	10	\$576,000	\$11.00	R23	8
N Lund	NG16-04	712	A	5,760.000000	\$100.00	10	\$576,000	\$11.00	R23	8
N Lund	NG16-04	713	A	5,760.000000	\$100.00	10	\$576,000	\$11.00	R23	8
N Lund	NG16-04	714	A	5,760.000000	\$100.00	10	\$576,000	\$11.00	R23	8
N Lund	NG16-04	715	A	5,760.000000	\$100.00	10	\$576,000	\$11.00	R23	8
N Lund	NG16-04	716	A	5,760.000000	\$100.00	10	\$576,000	\$11.00	R23	8
N Lund	NG16-04	717	A	5,760.000000	\$100.00	10	\$576,000	\$11.00	R23	8

UNITED STATES DEPARTMENT OF THE INTERIOR  
 BUREAU OF OCEAN ENERGY MANAGEMENT  
 GULF OF MEXICO REGION  
*List of Blocks Available for Leasing*

SALE: 231  
 21-FEB-2014  
 PAGE: 200

Sale Number: 231

L Map/Official Protraction Diagram (OPD) Name	Map/OPD Number	Block Number	A / P	Available Federal Acreage	Minimum Bid Per Acre	Lease Term	Minimum Bid Per Block	Rent Per Acre	Bid System	Stipulation(s)
N Lund	NG16-04	718	A	5,760.000000	\$100.00	10	\$576,000	\$11.00	R23	8
N Lund	NG16-04	719	A	5,760.000000	\$100.00	10	\$576,000	\$11.00	R23	8
N Lund	NG16-04	720	A	5,760.000000	\$100.00	10	\$576,000	\$11.00	R23	8
N Lund	NG16-04	721	A	5,760.000000	\$100.00	10	\$576,000	\$11.00	R23	8
N Lund	NG16-04	722	A	5,760.000000	\$100.00	10	\$576,000	\$11.00	R23	8
N Lund	NG16-04	723	A	5,760.000000	\$100.00	10	\$576,000	\$11.00	R23	8
N Lund	NG16-04	724	A	5,760.000000	\$100.00	10	\$576,000	\$11.00	R23	8
N Lund	NG16-04	725	A	5,760.000000	\$100.00	10	\$576,000	\$11.00	R23	8
N Lund	NG16-04	726	A	5,760.000000	\$100.00	10	\$576,000	\$11.00	R23	8
N Lund	NG16-04	727	A	5,760.000000	\$100.00	10	\$576,000	\$11.00	R23	8
N Lund	NG16-04	728	A	5,760.000000	\$100.00	10	\$576,000	\$11.00	R23	8
N Lund	NG16-04	729	A	5,760.000000	\$100.00	10	\$576,000	\$11.00	R23	8
N Lund	NG16-04	730	A	5,760.000000	\$100.00	10	\$576,000	\$11.00	R23	8
N Lund	NG16-04	731	A	5,760.000000	\$100.00	10	\$576,000	\$11.00	R23	8
N Lund	NG16-04	732	A	5,760.000000	\$100.00	10	\$576,000	\$11.00	R23	8
N Lund	NG16-04	733	A	5,760.000000	\$100.00	10	\$576,000	\$11.00	R23	8
N Lund	NG16-04	734	A	5,760.000000	\$100.00	10	\$576,000	\$11.00	R23	8
N Lund	NG16-04	735	A	5,760.000000	\$100.00	10	\$576,000	\$11.00	R23	8
N Lund	NG16-04	736	A	5,760.000000	\$100.00	10	\$576,000	\$11.00	R23	8
N Lund	NG16-04	737	A	5,760.000000	\$100.00	10	\$576,000	\$11.00	R23	8
N Lund	NG16-04	738	A	5,760.000000	\$100.00	10	\$576,000	\$11.00	R23	8
N Lund	NG16-04	739	A	5,760.000000	\$100.00	10	\$576,000	\$11.00	R23	8
N Lund	NG16-04	740	A	5,760.000000	\$100.00	10	\$576,000	\$11.00	R23	8
N Lund	NG16-04	741	A	5,760.000000	\$100.00	10	\$576,000	\$11.00	R23	8
N Lund	NG16-04	742	A	5,760.000000	\$100.00	10	\$576,000	\$11.00	R23	8
N Lund	NG16-04	743	A	5,760.000000	\$100.00	10	\$576,000	\$11.00	R23	8
N Lund	NG16-04	744	A	5,760.000000	\$100.00	10	\$576,000	\$11.00	R23	8
N Lund	NG16-04	745	A	5,760.000000	\$100.00	10	\$576,000	\$11.00	R23	8
N Lund	NG16-04	749	A	5,760.000000	\$100.00	10	\$576,000	\$11.00	R23	8
N Lund	NG16-04	750	A	5,760.000000	\$100.00	10	\$576,000	\$11.00	R23	8
N Lund	NG16-04	751	A	5,760.000000	\$100.00	10	\$576,000	\$11.00	R23	8

UNITED STATES DEPARTMENT OF THE INTERIOR  
 BUREAU OF OCEAN ENERGY MANAGEMENT  
 GULF OF MEXICO REGION  
*List of Blocks Available for Leasing*

SALE: 231  
 21-FEB-2014  
 PAGE: 201

Sale Number: 231

L Map/Official Protraction Diagram (OPD) Name	Map/OPD Number	Block Number	A / P	Available Federal Acreage	Minimum Bid Per Acre	Lease Term	Minimum Bid Per Block	Rent Per Acre	Bid System	Stipulation(s)
N Lund	NG16-04	752	A	5,760.000000	\$100.00	10	\$576,000	\$11.00	R23	8
N Lund	NG16-04	753	A	5,760.000000	\$100.00	10	\$576,000	\$11.00	R23	8
N Lund	NG16-04	754	A	5,760.000000	\$100.00	10	\$576,000	\$11.00	R23	8
N Lund	NG16-04	755	A	5,760.000000	\$100.00	10	\$576,000	\$11.00	R23	8
N Lund	NG16-04	756	A	5,760.000000	\$100.00	10	\$576,000	\$11.00	R23	8
N Lund	NG16-04	757	A	5,760.000000	\$100.00	10	\$576,000	\$11.00	R23	8
N Lund	NG16-04	758	A	5,760.000000	\$100.00	10	\$576,000	\$11.00	R23	8
N Lund	NG16-04	759	A	5,760.000000	\$100.00	10	\$576,000	\$11.00	R23	8
N Lund	NG16-04	760	A	5,760.000000	\$100.00	10	\$576,000	\$11.00	R23	8
N Lund	NG16-04	761	A	5,760.000000	\$100.00	10	\$576,000	\$11.00	R23	8
N Lund	NG16-04	762	A	5,760.000000	\$100.00	10	\$576,000	\$11.00	R23	8
N Lund	NG16-04	763	A	5,760.000000	\$100.00	10	\$576,000	\$11.00	R23	8
N Lund	NG16-04	764	A	5,760.000000	\$100.00	10	\$576,000	\$11.00	R23	8
N Lund	NG16-04	765	A	5,760.000000	\$100.00	10	\$576,000	\$11.00	R23	8
N Lund	NG16-04	766	A	5,760.000000	\$100.00	10	\$576,000	\$11.00	R23	8
N Lund	NG16-04	767	A	5,760.000000	\$100.00	10	\$576,000	\$11.00	R23	8
N Lund	NG16-04	768	A	5,760.000000	\$100.00	10	\$576,000	\$11.00	R23	8
N Lund	NG16-04	769	A	5,760.000000	\$100.00	10	\$576,000	\$11.00	R23	8
N Lund	NG16-04	770	A	5,760.000000	\$100.00	10	\$576,000	\$11.00	R23	8
N Lund	NG16-04	771	A	5,760.000000	\$100.00	10	\$576,000	\$11.00	R23	8
N Lund	NG16-04	772	A	5,760.000000	\$100.00	10	\$576,000	\$11.00	R23	8
N Lund	NG16-04	773	A	5,760.000000	\$100.00	10	\$576,000	\$11.00	R23	8
N Lund	NG16-04	774	A	5,760.000000	\$100.00	10	\$576,000	\$11.00	R23	8
N Lund	NG16-04	775	A	5,760.000000	\$100.00	10	\$576,000	\$11.00	R23	8
N Lund	NG16-04	776	A	5,760.000000	\$100.00	10	\$576,000	\$11.00	R23	8
N Lund	NG16-04	777	A	5,760.000000	\$100.00	10	\$576,000	\$11.00	R23	8
N Lund	NG16-04	778	A	5,760.000000	\$100.00	10	\$576,000	\$11.00	R23	8
N Lund	NG16-04	779	A	5,760.000000	\$100.00	10	\$576,000	\$11.00	R23	8
N Lund	NG16-04	780	A	5,760.000000	\$100.00	10	\$576,000	\$11.00	R23	8
N Lund	NG16-04	781	A	5,760.000000	\$100.00	10	\$576,000	\$11.00	R23	8
N Lund	NG16-04	782	A	5,760.000000	\$100.00	10	\$576,000	\$11.00	R23	8

UNITED STATES DEPARTMENT OF THE INTERIOR  
 BUREAU OF OCEAN ENERGY MANAGEMENT  
 GULF OF MEXICO REGION  
*List of Blocks Available for Leasing*

SALE: 231  
 21-FEB-2014  
 PAGE: 202

Sale Number: 231

L Map/Official Protraction Diagram (OPD) Name	Map/OPD Number	Block Number	A / P	Available Federal Acreage	Minimum Bid Per Acre	Lease Term	Minimum Bid Per Block	Rent Per Acre	Bid System	Stipulation(s)
N Lund	NG16-04	783	A	5,760.000000	\$100.00	10	\$576,000	\$11.00	R23	8
N Lund	NG16-04	784	A	5,760.000000	\$100.00	10	\$576,000	\$11.00	R23	8
N Lund	NG16-04	785	A	5,760.000000	\$100.00	10	\$576,000	\$11.00	R23	8
N Lund	NG16-04	786	A	5,760.000000	\$100.00	10	\$576,000	\$11.00	R23	8
N Lund	NG16-04	787	A	5,760.000000	\$100.00	10	\$576,000	\$11.00	R23	8
N Lund	NG16-04	788	A	5,760.000000	\$100.00	10	\$576,000	\$11.00	R23	8
N Lund	NG16-04	789	A	5,760.000000	\$100.00	10	\$576,000	\$11.00	R23	8
N Lund	NG16-04	793	A	5,760.000000	\$100.00	10	\$576,000	\$11.00	R23	8
N Lund	NG16-04	794	A	5,760.000000	\$100.00	10	\$576,000	\$11.00	R23	8
N Lund	NG16-04	795	A	5,760.000000	\$100.00	10	\$576,000	\$11.00	R23	8
N Lund	NG16-04	796	A	5,760.000000	\$100.00	10	\$576,000	\$11.00	R23	8
N Lund	NG16-04	797	A	5,760.000000	\$100.00	10	\$576,000	\$11.00	R23	8
N Lund	NG16-04	798	A	5,760.000000	\$100.00	10	\$576,000	\$11.00	R23	8
N Lund	NG16-04	799	A	5,760.000000	\$100.00	10	\$576,000	\$11.00	R23	8
N Lund	NG16-04	800	A	5,760.000000	\$100.00	10	\$576,000	\$11.00	R23	8
N Lund	NG16-04	801	A	5,760.000000	\$100.00	10	\$576,000	\$11.00	R23	8
N Lund	NG16-04	802	A	5,760.000000	\$100.00	10	\$576,000	\$11.00	R23	8
N Lund	NG16-04	803	A	5,760.000000	\$100.00	10	\$576,000	\$11.00	R23	8
N Lund	NG16-04	804	A	5,760.000000	\$100.00	10	\$576,000	\$11.00	R23	8
N Lund	NG16-04	805	A	5,760.000000	\$100.00	10	\$576,000	\$11.00	R23	8
N Lund	NG16-04	806	A	5,760.000000	\$100.00	10	\$576,000	\$11.00	R23	8
N Lund	NG16-04	807	A	5,760.000000	\$100.00	10	\$576,000	\$11.00	R23	8
N Lund	NG16-04	808	A	5,760.000000	\$100.00	10	\$576,000	\$11.00	R23	8
N Lund	NG16-04	809	A	5,760.000000	\$100.00	10	\$576,000	\$11.00	R23	8
N Lund	NG16-04	810	A	5,760.000000	\$100.00	10	\$576,000	\$11.00	R23	8
N Lund	NG16-04	811	A	5,760.000000	\$100.00	10	\$576,000	\$11.00	R23	8
N Lund	NG16-04	812	A	5,760.000000	\$100.00	10	\$576,000	\$11.00	R23	8
N Lund	NG16-04	813	A	5,760.000000	\$100.00	10	\$576,000	\$11.00	R23	8
N Lund	NG16-04	814	A	5,760.000000	\$100.00	10	\$576,000	\$11.00	R23	8
N Lund	NG16-04	815	A	5,760.000000	\$100.00	10	\$576,000	\$11.00	R23	8
N Lund	NG16-04	816	A	5,760.000000	\$100.00	10	\$576,000	\$11.00	R23	8

UNITED STATES DEPARTMENT OF THE INTERIOR  
 BUREAU OF OCEAN ENERGY MANAGEMENT  
 GULF OF MEXICO REGION

SALE: 231  
 21-FEB-2014  
 PAGE: 203

Sale Number: 231

*List of Blocks Available for Leasing*

L Map/Official Protraction Diagram (OPD) Name	Map/OPD Number	Block Number	A / P	Available Federal Acreage	Minimum Bid Per Acre	Lease Term	Minimum Bid Per Block	Rent Per Acre	Bid System	Stipulation(s)
N Lund	NG16-04	817	A	5,760.000000	\$100.00	10	\$576,000	\$11.00	R23	8
N Lund	NG16-04	818	A	5,760.000000	\$100.00	10	\$576,000	\$11.00	R23	8
N Lund	NG16-04	819	A	5,760.000000	\$100.00	10	\$576,000	\$11.00	R23	8
N Lund	NG16-04	820	A	5,760.000000	\$100.00	10	\$576,000	\$11.00	R23	8
N Lund	NG16-04	821	A	5,760.000000	\$100.00	10	\$576,000	\$11.00	R23	8
N Lund	NG16-04	822	A	5,760.000000	\$100.00	10	\$576,000	\$11.00	R23	8
N Lund	NG16-04	823	A	5,760.000000	\$100.00	10	\$576,000	\$11.00	R23	8
N Lund	NG16-04	824	A	5,760.000000	\$100.00	10	\$576,000	\$11.00	R23	8
N Lund	NG16-04	825	A	5,760.000000	\$100.00	10	\$576,000	\$11.00	R23	8
N Lund	NG16-04	826	A	5,760.000000	\$100.00	10	\$576,000	\$11.00	R23	8
N Lund	NG16-04	827	A	5,760.000000	\$100.00	10	\$576,000	\$11.00	R23	8
N Lund	NG16-04	828	A	5,760.000000	\$100.00	10	\$576,000	\$11.00	R23	8
N Lund	NG16-04	829	A	5,760.000000	\$100.00	10	\$576,000	\$11.00	R23	8
N Lund	NG16-04	832	A	5,760.000000	\$100.00	10	\$576,000	\$11.00	R23	8
N Lund	NG16-04	833	A	5,760.000000	\$100.00	10	\$576,000	\$11.00	R23	8
N Lund	NG16-04	837	A	5,760.000000	\$100.00	10	\$576,000	\$11.00	R23	8
N Lund	NG16-04	838	A	5,760.000000	\$100.00	10	\$576,000	\$11.00	R23	8
N Lund	NG16-04	839	A	5,760.000000	\$100.00	10	\$576,000	\$11.00	R23	8
N Lund	NG16-04	840	A	5,760.000000	\$100.00	10	\$576,000	\$11.00	R23	8
N Lund	NG16-04	841	A	5,760.000000	\$100.00	10	\$576,000	\$11.00	R23	8
N Lund	NG16-04	842	A	5,760.000000	\$100.00	10	\$576,000	\$11.00	R23	8
N Lund	NG16-04	843	A	5,760.000000	\$100.00	10	\$576,000	\$11.00	R23	8
N Lund	NG16-04	844	A	5,760.000000	\$100.00	10	\$576,000	\$11.00	R23	8
N Lund	NG16-04	845	A	5,760.000000	\$100.00	10	\$576,000	\$11.00	R23	8
N Lund	NG16-04	846	A	5,760.000000	\$100.00	10	\$576,000	\$11.00	R23	8
N Lund	NG16-04	847	A	5,760.000000	\$100.00	10	\$576,000	\$11.00	R23	8
N Lund	NG16-04	848	A	5,760.000000	\$100.00	10	\$576,000	\$11.00	R23	8
N Lund	NG16-04	849	A	5,760.000000	\$100.00	10	\$576,000	\$11.00	R23	8
N Lund	NG16-04	850	A	5,760.000000	\$100.00	10	\$576,000	\$11.00	R23	8
N Lund	NG16-04	851	A	5,760.000000	\$100.00	10	\$576,000	\$11.00	R23	8
N Lund	NG16-04	852	A	5,760.000000	\$100.00	10	\$576,000	\$11.00	R23	8



UNITED STATES DEPARTMENT OF THE INTERIOR  
 BUREAU OF OCEAN ENERGY MANAGEMENT  
 GULF OF MEXICO REGION  
*List of Blocks Available for Leasing*

SALE: 231  
 21-FEB-2014  
 PAGE: 204

Sale Number: 231

L Map/Official Protraction Diagram (OPD) Name	Map/OPD Number	Block Number	A / P	Available Federal Acreage	Minimum Bid Per Acre	Lease Term	Minimum Bid Per Block	Rent Per Acre	Bid System	Stipulation(s)
N Lund	NG16-04	853	A	5,760.000000	\$100.00	10	\$576,000	\$11.00	R23	8
N Lund	NG16-04	854	A	5,760.000000	\$100.00	10	\$576,000	\$11.00	R23	8
N Lund	NG16-04	855	A	5,760.000000	\$100.00	10	\$576,000	\$11.00	R23	8
N Lund	NG16-04	856	A	5,760.000000	\$100.00	10	\$576,000	\$11.00	R23	8
N Lund	NG16-04	857	A	5,760.000000	\$100.00	10	\$576,000	\$11.00	R23	8
N Lund	NG16-04	858	A	5,760.000000	\$100.00	10	\$576,000	\$11.00	R23	8
N Lund	NG16-04	859	A	5,760.000000	\$100.00	10	\$576,000	\$11.00	R23	8
N Lund	NG16-04	860	A	5,760.000000	\$100.00	10	\$576,000	\$11.00	R23	8
N Lund	NG16-04	861	A	5,760.000000	\$100.00	10	\$576,000	\$11.00	R23	8
N Lund	NG16-04	862	A	5,760.000000	\$100.00	10	\$576,000	\$11.00	R23	8
N Lund	NG16-04	863	A	5,760.000000	\$100.00	10	\$576,000	\$11.00	R23	8
N Lund	NG16-04	864	A	5,760.000000	\$100.00	10	\$576,000	\$11.00	R23	8
N Lund	NG16-04	865	A	5,760.000000	\$100.00	10	\$576,000	\$11.00	R23	8
N Lund	NG16-04	866	A	5,760.000000	\$100.00	10	\$576,000	\$11.00	R23	8
N Lund	NG16-04	867	A	5,760.000000	\$100.00	10	\$576,000	\$11.00	R23	8
N Lund	NG16-04	868	A	5,760.000000	\$100.00	10	\$576,000	\$11.00	R23	8
N Lund	NG16-04	869	A	5,760.000000	\$100.00	10	\$576,000	\$11.00	R23	8
N Lund	NG16-04	870	A	5,760.000000	\$100.00	10	\$576,000	\$11.00	R23	8
N Lund	NG16-04	871	A	5,760.000000	\$100.00	10	\$576,000	\$11.00	R23	8
N Lund	NG16-04	872	A	5,760.000000	\$100.00	10	\$576,000	\$11.00	R23	8
N Lund	NG16-04	873	A	5,760.000000	\$100.00	10	\$576,000	\$11.00	R23	8
N Lund	NG16-04	874	A	5,760.000000	\$100.00	10	\$576,000	\$11.00	R23	8
N Lund	NG16-04	877	A	5,760.000000	\$100.00	10	\$576,000	\$11.00	R23	8
N Lund	NG16-04	881	A	5,760.000000	\$100.00	10	\$576,000	\$11.00	R23	8
N Lund	NG16-04	882	A	5,760.000000	\$100.00	10	\$576,000	\$11.00	R23	8
N Lund	NG16-04	883	A	5,760.000000	\$100.00	10	\$576,000	\$11.00	R23	8
N Lund	NG16-04	884	A	5,760.000000	\$100.00	10	\$576,000	\$11.00	R23	8
N Lund	NG16-04	885	A	5,760.000000	\$100.00	10	\$576,000	\$11.00	R23	8
N Lund	NG16-04	886	A	5,760.000000	\$100.00	10	\$576,000	\$11.00	R23	8
N Lund	NG16-04	887	A	5,760.000000	\$100.00	10	\$576,000	\$11.00	R23	8
N Lund	NG16-04	888	A	5,760.000000	\$100.00	10	\$576,000	\$11.00	R23	8

UNITED STATES DEPARTMENT OF THE INTERIOR  
 BUREAU OF OCEAN ENERGY MANAGEMENT  
 GULF OF MEXICO REGION  
*List of Blocks Available for Leasing*

SALE: 231  
 21-FEB-2014  
 PAGE: 205

Sale Number: 231

L Map/Official Protraction Diagram (OPD) Name	Map/OPD Number	Block Number	A / P	Available Federal Acreage	Minimum Bid Per Acre	Lease Term	Minimum Bid Per Block	Rent Per Acre	Bid System	Stipulation(s)
N Lund	NG16-04	889	A	5,760.000000	\$100.00	10	\$576,000	\$11.00	R23	8
N Lund	NG16-04	890	A	5,760.000000	\$100.00	10	\$576,000	\$11.00	R23	8
N Lund	NG16-04	891	A	5,760.000000	\$100.00	10	\$576,000	\$11.00	R23	8
N Lund	NG16-04	892	A	5,760.000000	\$100.00	10	\$576,000	\$11.00	R23	8
N Lund	NG16-04	893	A	5,760.000000	\$100.00	10	\$576,000	\$11.00	R23	8
N Lund	NG16-04	894	A	5,760.000000	\$100.00	10	\$576,000	\$11.00	R23	8
N Lund	NG16-04	895	A	5,760.000000	\$100.00	10	\$576,000	\$11.00	R23	8
N Lund	NG16-04	896	A	5,760.000000	\$100.00	10	\$576,000	\$11.00	R23	8
N Lund	NG16-04	897	A	5,760.000000	\$100.00	10	\$576,000	\$11.00	R23	8
N Lund	NG16-04	898	A	5,760.000000	\$100.00	10	\$576,000	\$11.00	R23	8
N Lund	NG16-04	899	A	5,760.000000	\$100.00	10	\$576,000	\$11.00	R23	8
N Lund	NG16-04	900	A	5,760.000000	\$100.00	10	\$576,000	\$11.00	R23	8
N Lund	NG16-04	901	A	5,760.000000	\$100.00	10	\$576,000	\$11.00	R23	8
N Lund	NG16-04	902	A	5,760.000000	\$100.00	10	\$576,000	\$11.00	R23	8
N Lund	NG16-04	903	A	5,760.000000	\$100.00	10	\$576,000	\$11.00	R23	8
N Lund	NG16-04	904	A	5,760.000000	\$100.00	10	\$576,000	\$11.00	R23	8
N Lund	NG16-04	905	A	5,760.000000	\$100.00	10	\$576,000	\$11.00	R23	8
N Lund	NG16-04	906	A	5,760.000000	\$100.00	10	\$576,000	\$11.00	R23	8
N Lund	NG16-04	907	A	5,760.000000	\$100.00	10	\$576,000	\$11.00	R23	8
N Lund	NG16-04	908	A	5,760.000000	\$100.00	10	\$576,000	\$11.00	R23	8
N Lund	NG16-04	909	A	5,760.000000	\$100.00	10	\$576,000	\$11.00	R23	8
N Lund	NG16-04	910	A	5,760.000000	\$100.00	10	\$576,000	\$11.00	R23	8
N Lund	NG16-04	911	A	5,760.000000	\$100.00	10	\$576,000	\$11.00	R23	8
N Lund	NG16-04	912	A	5,760.000000	\$100.00	10	\$576,000	\$11.00	R23	8
N Lund	NG16-04	913	A	5,760.000000	\$100.00	10	\$576,000	\$11.00	R23	8
N Lund	NG16-04	914	A	5,760.000000	\$100.00	10	\$576,000	\$11.00	R23	8
N Lund	NG16-04	915	A	5,760.000000	\$100.00	10	\$576,000	\$11.00	R23	8
N Lund	NG16-04	916	A	5,760.000000	\$100.00	10	\$576,000	\$11.00	R23	8
N Lund	NG16-04	917	A	5,760.000000	\$100.00	10	\$576,000	\$11.00	R23	8
N Lund	NG16-04	918	A	5,760.000000	\$100.00	10	\$576,000	\$11.00	R23	8
N Lund	NG16-04	925	A	5,760.000000	\$100.00	10	\$576,000	\$11.00	R23	8

UNITED STATES DEPARTMENT OF THE INTERIOR  
 BUREAU OF OCEAN ENERGY MANAGEMENT  
 GULF OF MEXICO REGION

SALE: 231  
 21-FEB-2014  
 PAGE: 206

Sale Number: 231

*List of Blocks Available for Leasing*

L Map/Official Protraction Diagram (OPD) Name	Map/OPD Number	Block Number	A / P	Available Federal Acreage	Minimum Bid Per Acre	Lease Term	Minimum Bid Per Block	Rent Per Acre	Bid System	Stipulation(s)
N Lund	NG16-04	926	A	5,760.000000	\$100.00	10	\$576,000	\$11.00	R23	8
N Lund	NG16-04	927	A	5,760.000000	\$100.00	10	\$576,000	\$11.00	R23	8
N Lund	NG16-04	928	A	5,760.000000	\$100.00	10	\$576,000	\$11.00	R23	8
N Lund	NG16-04	929	A	5,760.000000	\$100.00	10	\$576,000	\$11.00	R23	8
N Lund	NG16-04	930	A	5,760.000000	\$100.00	10	\$576,000	\$11.00	R23	8
N Lund	NG16-04	931	A	5,760.000000	\$100.00	10	\$576,000	\$11.00	R23	8
N Lund	NG16-04	932	A	5,760.000000	\$100.00	10	\$576,000	\$11.00	R23	8
N Lund	NG16-04	933	A	5,760.000000	\$100.00	10	\$576,000	\$11.00	R23	8
N Lund	NG16-04	934	A	5,760.000000	\$100.00	10	\$576,000	\$11.00	R23	8
N Lund	NG16-04	935	A	5,760.000000	\$100.00	10	\$576,000	\$11.00	R23	8
N Lund	NG16-04	936	A	5,760.000000	\$100.00	10	\$576,000	\$11.00	R23	8
N Lund	NG16-04	937	A	5,760.000000	\$100.00	10	\$576,000	\$11.00	R23	8
N Lund	NG16-04	938	A	5,760.000000	\$100.00	10	\$576,000	\$11.00	R23	8
N Lund	NG16-04	939	A	5,760.000000	\$100.00	10	\$576,000	\$11.00	R23	8
N Lund	NG16-04	940	A	5,760.000000	\$100.00	10	\$576,000	\$11.00	R23	8
N Lund	NG16-04	941	A	5,760.000000	\$100.00	10	\$576,000	\$11.00	R23	8
N Lund	NG16-04	942	A	5,760.000000	\$100.00	10	\$576,000	\$11.00	R23	8
N Lund	NG16-04	943	A	5,760.000000	\$100.00	10	\$576,000	\$11.00	R23	8
N Lund	NG16-04	944	A	5,760.000000	\$100.00	10	\$576,000	\$11.00	R23	8
N Lund	NG16-04	945	A	5,760.000000	\$100.00	10	\$576,000	\$11.00	R23	8
N Lund	NG16-04	946	A	5,760.000000	\$100.00	10	\$576,000	\$11.00	R23	8
N Lund	NG16-04	947	A	5,760.000000	\$100.00	10	\$576,000	\$11.00	R23	8
N Lund	NG16-04	948	A	5,760.000000	\$100.00	10	\$576,000	\$11.00	R23	8
N Lund	NG16-04	949	A	5,760.000000	\$100.00	10	\$576,000	\$11.00	R23	8
N Lund	NG16-04	950	A	5,760.000000	\$100.00	10	\$576,000	\$11.00	R23	8
N Lund	NG16-04	951	A	5,760.000000	\$100.00	10	\$576,000	\$11.00	R23	8
N Lund	NG16-04	952	A	5,760.000000	\$100.00	10	\$576,000	\$11.00	R23	8
N Lund	NG16-04	953	A	5,760.000000	\$100.00	10	\$576,000	\$11.00	R23	8
N Lund	NG16-04	954	A	5,760.000000	\$100.00	10	\$576,000	\$11.00	R23	8
N Lund	NG16-04	955	A	5,760.000000	\$100.00	10	\$576,000	\$11.00	R23	8
N Lund	NG16-04	956	A	5,760.000000	\$100.00	10	\$576,000	\$11.00	R23	8

UNITED STATES DEPARTMENT OF THE INTERIOR  
 BUREAU OF OCEAN ENERGY MANAGEMENT  
 GULF OF MEXICO REGION

SALE: 231  
 21-FEB-2014  
 PAGE: 207

Sale Number: 231

*List of Blocks Available for Leasing*

L Map/Official Protraction Diagram (OPD) Name	Map/OPD Number	Block Number	A / P	Available Federal Acreage	Minimum Bid Per Acre	Lease Term	Minimum Bid Per Block	Rent Per Acre	Bid System	Stipulation(s)
N Lund	NG16-04	957	A	5,760.000000	\$100.00	10	\$576,000	\$11.00	R23	8
N Lund	NG16-04	958	A	5,760.000000	\$100.00	10	\$576,000	\$11.00	R23	8
N Lund	NG16-04	959	A	5,760.000000	\$100.00	10	\$576,000	\$11.00	R23	8
N Lund	NG16-04	960	A	5,760.000000	\$100.00	10	\$576,000	\$11.00	R23	8
N Lund	NG16-04	961	A	5,760.000000	\$100.00	10	\$576,000	\$11.00	R23	8
N Lund	NG16-04	962	A	5,760.000000	\$100.00	10	\$576,000	\$11.00	R23	8
N Lund	NG16-04	963	A	5,760.000000	\$100.00	10	\$576,000	\$11.00	R23	8
N Lund	NG16-04	964	A	5,760.000000	\$100.00	10	\$576,000	\$11.00	R23	8
N Lund	NG16-04	969	A	5,760.000000	\$100.00	10	\$576,000	\$11.00	R23	8
N Lund	NG16-04	970	A	5,760.000000	\$100.00	10	\$576,000	\$11.00	R23	8
N Lund	NG16-04	971	A	5,760.000000	\$100.00	10	\$576,000	\$11.00	R23	8
N Lund	NG16-04	972	A	5,760.000000	\$100.00	10	\$576,000	\$11.00	R23	8
N Lund	NG16-04	973	A	5,760.000000	\$100.00	10	\$576,000	\$11.00	R23	8
N Lund	NG16-04	974	A	5,760.000000	\$100.00	10	\$576,000	\$11.00	R23	8
N Lund	NG16-04	975	A	5,760.000000	\$100.00	10	\$576,000	\$11.00	R23	8
N Lund	NG16-04	976	A	5,760.000000	\$100.00	10	\$576,000	\$11.00	R23	8
N Lund	NG16-04	977	A	5,760.000000	\$100.00	10	\$576,000	\$11.00	R23	8
N Lund	NG16-04	978	A	5,760.000000	\$100.00	10	\$576,000	\$11.00	R23	8
N Lund	NG16-04	979	A	5,760.000000	\$100.00	10	\$576,000	\$11.00	R23	8
N Lund	NG16-04	980	A	5,760.000000	\$100.00	10	\$576,000	\$11.00	R23	8
N Lund	NG16-04	981	A	5,760.000000	\$100.00	10	\$576,000	\$11.00	R23	8
N Lund	NG16-04	982	A	5,760.000000	\$100.00	10	\$576,000	\$11.00	R23	8
N Lund	NG16-04	983	A	5,760.000000	\$100.00	10	\$576,000	\$11.00	R23	8
N Lund	NG16-04	984	A	5,760.000000	\$100.00	10	\$576,000	\$11.00	R23	8
N Lund	NG16-04	985	A	5,760.000000	\$100.00	10	\$576,000	\$11.00	R23	8
N Lund	NG16-04	986	A	5,760.000000	\$100.00	10	\$576,000	\$11.00	R23	8
N Lund	NG16-04	987	A	5,760.000000	\$100.00	10	\$576,000	\$11.00	R23	8
N Lund	NG16-04	988	A	5,760.000000	\$100.00	10	\$576,000	\$11.00	R23	8
N Lund	NG16-04	989	A	5,760.000000	\$100.00	10	\$576,000	\$11.00	R23	8
N Lund	NG16-04	990	A	5,760.000000	\$100.00	10	\$576,000	\$11.00	R23	8
N Lund	NG16-04	991	A	5,760.000000	\$100.00	10	\$576,000	\$11.00	R23	8

UNITED STATES DEPARTMENT OF THE INTERIOR  
 BUREAU OF OCEAN ENERGY MANAGEMENT  
 GULF OF MEXICO REGION

SALE: 231  
 21-FEB-2014  
 PAGE: 208

Sale Number: 231

*List of Blocks Available for Leasing*

L Map/Official Protraction Diagram (OPD) Name	Map/OPD Number	Block Number	A / P	Available Federal Acreage	Minimum Bid Per Acre	Lease Term	Minimum Bid Per Block	Rent Per Acre	Bid System	Stipulation(s)
N Lund	NG16-04	992	A	5,760.000000	\$100.00	10	\$576,000	\$11.00	R23	8
N Lund	NG16-04	993	A	5,760.000000	\$100.00	10	\$576,000	\$11.00	R23	8
N Lund	NG16-04	994	A	5,760.000000	\$100.00	10	\$576,000	\$11.00	R23	8
N Lund	NG16-04	995	A	5,760.000000	\$100.00	10	\$576,000	\$11.00	R23	8
N Lund	NG16-04	996	A	5,760.000000	\$100.00	10	\$576,000	\$11.00	R23	8
N Lund	NG16-04	997	A	5,760.000000	\$100.00	10	\$576,000	\$11.00	R23	8
N Lund	NG16-04	998	A	5,760.000000	\$100.00	10	\$576,000	\$11.00	R23	8
N Lund	NG16-04	999	A	5,760.000000	\$100.00	10	\$576,000	\$11.00	R23	8
N Lund	NG16-04	1000	A	5,760.000000	\$100.00	10	\$576,000	\$11.00	R23	8
N Lund	NG16-04	1001	A	5,760.000000	\$100.00	10	\$576,000	\$11.00	R23	8
N Lund	NG16-04	1002	A	5,760.000000	\$100.00	10	\$576,000	\$11.00	R23	8
N Lund	NG16-04	1003	A	5,760.000000	\$100.00	10	\$576,000	\$11.00	R23	8
N Lund	NG16-04	1004	A	5,760.000000	\$100.00	10	\$576,000	\$11.00	R23	8
N Lund	NG16-04	1005	A	5,760.000000	\$100.00	10	\$576,000	\$11.00	R23	8
N Lund	NG16-04	1006	A	5,760.000000	\$100.00	10	\$576,000	\$11.00	R23	8
N Lund	NG16-04	1007	A	5,760.000000	\$100.00	10	\$576,000	\$11.00	R23	8
N Lund	NG16-04	1008	A	5,760.000000	\$100.00	10	\$576,000	\$11.00	R23	8
N Lund	NG16-04	1009	A	5,760.000000	\$100.00	10	\$576,000	\$11.00	R23	8
N Henderson	NG16-05	1	A	5,760.000000	\$100.00	10	\$576,000	\$11.00	R23	3, 4, 5, 8
N Henderson	NG16-05	2	A	5,760.000000	\$100.00	10	\$576,000	\$11.00	R23	3, 4, 5, 8
N Henderson	NG16-05	3	A	5,760.000000	\$100.00	10	\$576,000	\$11.00	R23	3, 4, 5, 8
N Henderson	NG16-05	4	A	5,760.000000	\$100.00	10	\$576,000	\$11.00	R23	3, 4, 5, 8
N Henderson	NG16-05	5	A	5,760.000000	\$100.00	10	\$576,000	\$11.00	R23	3, 4, 5, 8
N Henderson	NG16-05	6	A	5,760.000000	\$100.00	10	\$576,000	\$11.00	R23	3, 4, 5, 8
N Henderson	NG16-05	7	A	5,760.000000	\$100.00	10	\$576,000	\$11.00	R23	3, 4, 5, 8
N Henderson	NG16-05	8	A	5,760.000000	\$100.00	10	\$576,000	\$11.00	R23	3, 4, 5, 8
N Henderson	NG16-05	9	A	5,760.000000	\$100.00	10	\$576,000	\$11.00	R23	3, 4, 5, 8
N Henderson	NG16-05	10	A	5,760.000000	\$100.00	10	\$576,000	\$11.00	R23	3, 4, 5, 8
N Henderson	NG16-05	11	A	5,760.000000	\$100.00	10	\$576,000	\$11.00	R23	3, 4, 5, 8
N Henderson	NG16-05	12	A	5,760.000000	\$100.00	10	\$576,000	\$11.00	R23	3, 4, 5, 8
N Henderson	NG16-05	13	A	5,760.000000	\$100.00	10	\$576,000	\$11.00	R23	3, 4, 5, 8

UNITED STATES DEPARTMENT OF THE INTERIOR  
 BUREAU OF OCEAN ENERGY MANAGEMENT  
 GULF OF MEXICO REGION  
*List of Blocks Available for Leasing*

SALE: 231  
 21-FEB-2014  
 PAGE: 209

Sale Number: 231

L Map/Official Protraction Diagram (OPD) Name	Map/OPD Number	Block Number	A / P	Available Federal Acreage	Minimum Bid Per Acre	Lease Term	Minimum Bid Per Block	Rent Per Acre	Bid System	Stipulation(s)
N Henderson	NG16-05	14	A	5,760.000000	\$100.00	10	\$576,000	\$11.00	R23	3, 4, 5, 8
N Henderson	NG16-05	15	A	5,760.000000	\$100.00	10	\$576,000	\$11.00	R23	3, 4, 5, 8
N Henderson	NG16-05	16	A	5,760.000000	\$100.00	10	\$576,000	\$11.00	R23	3, 4, 5, 8
N Henderson	NG16-05	17	A	5,760.000000	\$100.00	10	\$576,000	\$11.00	R23	3, 4, 5, 8
N Henderson	NG16-05	18	A	5,760.000000	\$100.00	10	\$576,000	\$11.00	R23	3, 4, 5, 8
N Henderson	NG16-05	19	A	5,760.000000	\$100.00	10	\$576,000	\$11.00	R23	3, 4, 5, 8
N Henderson	NG16-05	20	A	5,760.000000	\$100.00	10	\$576,000	\$11.00	R23	3, 4, 5, 8
N Henderson	NG16-05	21	A	5,760.000000	\$100.00	10	\$576,000	\$11.00	R23	3, 4, 5, 8
N Henderson	NG16-05	22	A	5,760.000000	\$100.00	10	\$576,000	\$11.00	R23	3, 4, 5, 8
N Henderson	NG16-05	23	A	5,760.000000	\$100.00	10	\$576,000	\$11.00	R23	3, 4, 5, 8
N Henderson	NG16-05	24	A	5,760.000000	\$100.00	10	\$576,000	\$11.00	R23	3, 4, 5, 8
N Henderson	NG16-05	25	P	3,359.500000	\$100.00	10	\$336,000	\$11.00	R23	3, 4, 5, 8
N Henderson	NG16-05	45	A	5,760.000000	\$100.00	10	\$576,000	\$11.00	R23	3, 4, 5, 8
N Henderson	NG16-05	46	A	5,760.000000	\$100.00	10	\$576,000	\$11.00	R23	3, 4, 5, 8
N Henderson	NG16-05	47	A	5,760.000000	\$100.00	10	\$576,000	\$11.00	R23	3, 4, 5, 8
N Henderson	NG16-05	48	A	5,760.000000	\$100.00	10	\$576,000	\$11.00	R23	3, 4, 5, 8
N Henderson	NG16-05	49	A	5,760.000000	\$100.00	10	\$576,000	\$11.00	R23	3, 4, 5, 8
N Henderson	NG16-05	50	A	5,760.000000	\$100.00	10	\$576,000	\$11.00	R23	3, 4, 5, 8
N Henderson	NG16-05	51	A	5,760.000000	\$100.00	10	\$576,000	\$11.00	R23	3, 4, 5, 8
N Henderson	NG16-05	52	A	5,760.000000	\$100.00	10	\$576,000	\$11.00	R23	3, 4, 5, 8
N Henderson	NG16-05	53	A	5,760.000000	\$100.00	10	\$576,000	\$11.00	R23	3, 4, 5, 8
N Henderson	NG16-05	54	A	5,760.000000	\$100.00	10	\$576,000	\$11.00	R23	3, 4, 5, 8
N Henderson	NG16-05	55	A	5,760.000000	\$100.00	10	\$576,000	\$11.00	R23	3, 4, 5, 8
N Henderson	NG16-05	56	A	5,760.000000	\$100.00	10	\$576,000	\$11.00	R23	3, 4, 5, 8
N Henderson	NG16-05	57	A	5,760.000000	\$100.00	10	\$576,000	\$11.00	R23	3, 4, 5, 8
N Henderson	NG16-05	58	A	5,760.000000	\$100.00	10	\$576,000	\$11.00	R23	3, 4, 5, 8
N Henderson	NG16-05	59	A	5,760.000000	\$100.00	10	\$576,000	\$11.00	R23	3, 4, 5, 8
N Henderson	NG16-05	60	A	5,760.000000	\$100.00	10	\$576,000	\$11.00	R23	3, 4, 5, 8
N Henderson	NG16-05	61	A	5,760.000000	\$100.00	10	\$576,000	\$11.00	R23	3, 4, 5, 8
N Henderson	NG16-05	62	A	5,760.000000	\$100.00	10	\$576,000	\$11.00	R23	3, 4, 5, 8
N Henderson	NG16-05	63	A	5,760.000000	\$100.00	10	\$576,000	\$11.00	R23	3, 4, 5, 8

UNITED STATES DEPARTMENT OF THE INTERIOR  
 BUREAU OF OCEAN ENERGY MANAGEMENT  
 GULF OF MEXICO REGION  
*List of Blocks Available for Leasing*

SALE: 231  
 21-FEB-2014  
 PAGE: 210

Sale Number: 231

L Map/Official Protraction Diagram (OPD) Name	Map/OPD Number	Block Number	A / P	Available Federal Acreage	Minimum Bid Per Acre	Lease Term	Minimum Bid Per Block	Rent Per Acre	Bid System	Stipulation(s)
N Henderson	NG16-05	64	A	5,760.000000	\$100.00	10	\$576,000	\$11.00	R23	3, 4, 5, 8
N Henderson	NG16-05	65	A	5,760.000000	\$100.00	10	\$576,000	\$11.00	R23	3, 4, 5, 8
N Henderson	NG16-05	66	A	5,760.000000	\$100.00	10	\$576,000	\$11.00	R23	3, 4, 5, 8
N Henderson	NG16-05	67	A	5,760.000000	\$100.00	10	\$576,000	\$11.00	R23	3, 4, 5, 8
N Henderson	NG16-05	68	A	5,760.000000	\$100.00	10	\$576,000	\$11.00	R23	3, 4, 5, 8
N Henderson	NG16-05	69	P	4,533.700000	\$100.00	10	\$453,400	\$11.00	R23	3, 4, 5, 8
N Henderson	NG16-05	89	A	5,760.000000	\$100.00	10	\$576,000	\$11.00	R23	3, 4, 5, 8
N Henderson	NG16-05	90	A	5,760.000000	\$100.00	10	\$576,000	\$11.00	R23	3, 4, 5, 8
N Henderson	NG16-05	91	A	5,760.000000	\$100.00	10	\$576,000	\$11.00	R23	3, 4, 5, 8
N Henderson	NG16-05	92	A	5,760.000000	\$100.00	10	\$576,000	\$11.00	R23	3, 4, 5, 8
N Henderson	NG16-05	93	A	5,760.000000	\$100.00	10	\$576,000	\$11.00	R23	3, 4, 5, 8
N Henderson	NG16-05	94	A	5,760.000000	\$100.00	10	\$576,000	\$11.00	R23	3, 4, 5, 8
N Henderson	NG16-05	95	A	5,760.000000	\$100.00	10	\$576,000	\$11.00	R23	3, 4, 5, 8
N Henderson	NG16-05	96	A	5,760.000000	\$100.00	10	\$576,000	\$11.00	R23	3, 4, 5, 8
N Henderson	NG16-05	97	A	5,760.000000	\$100.00	10	\$576,000	\$11.00	R23	3, 4, 5, 8
N Henderson	NG16-05	98	A	5,760.000000	\$100.00	10	\$576,000	\$11.00	R23	3, 4, 5, 8
N Henderson	NG16-05	99	A	5,760.000000	\$100.00	10	\$576,000	\$11.00	R23	3, 4, 5, 8
N Henderson	NG16-05	100	A	5,760.000000	\$100.00	10	\$576,000	\$11.00	R23	3, 4, 5, 8
N Henderson	NG16-05	101	A	5,760.000000	\$100.00	10	\$576,000	\$11.00	R23	3, 4, 5, 8
N Henderson	NG16-05	102	A	5,760.000000	\$100.00	10	\$576,000	\$11.00	R23	3, 4, 5, 8
N Henderson	NG16-05	103	A	5,760.000000	\$100.00	10	\$576,000	\$11.00	R23	3, 4, 5, 8
N Henderson	NG16-05	104	A	5,760.000000	\$100.00	10	\$576,000	\$11.00	R23	3, 4, 5, 8
N Henderson	NG16-05	105	A	5,760.000000	\$100.00	10	\$576,000	\$11.00	R23	3, 4, 5, 8
N Henderson	NG16-05	106	A	5,760.000000	\$100.00	10	\$576,000	\$11.00	R23	3, 4, 5, 8
N Henderson	NG16-05	107	A	5,760.000000	\$100.00	10	\$576,000	\$11.00	R23	3, 4, 5, 8
N Henderson	NG16-05	108	A	5,760.000000	\$100.00	10	\$576,000	\$11.00	R23	3, 4, 5, 8
N Henderson	NG16-05	109	A	5,760.000000	\$100.00	10	\$576,000	\$11.00	R23	3, 4, 5, 8
N Henderson	NG16-05	110	A	5,760.000000	\$100.00	10	\$576,000	\$11.00	R23	3, 4, 5, 8
N Henderson	NG16-05	111	A	5,760.000000	\$100.00	10	\$576,000	\$11.00	R23	3, 4, 5, 8
N Henderson	NG16-05	112	A	5,760.000000	\$100.00	10	\$576,000	\$11.00	R23	3, 4, 5, 8
N Henderson	NG16-05	113	P	5,586.010000	\$100.00	10	\$558,700	\$11.00	R23	3, 4, 5, 8



UNITED STATES DEPARTMENT OF THE INTERIOR  
 BUREAU OF OCEAN ENERGY MANAGEMENT  
 GULF OF MEXICO REGION

SALE: 231  
 21-FEB-2014  
 PAGE: 211

Sale Number: 231

*List of Blocks Available for Leasing*

L Map/Official Protraction Diagram (OPD) Name	Map/OPD Number	Block Number	A / P	Available Federal Acreage	Minimum Bid	Lease Term	Minimum Bid	Rent	Bid System	Stipulation(s)
					Per Acre		Per Block	Per Acre		
N Henderson	NG16-05	114	P	117.990000	\$100.00	10	\$11,800	\$11.00	R23	3, 4, 5, 8
N Henderson	NG16-05	133	A	5,760.000000	\$100.00	10	\$576,000	\$11.00	R23	4, 5, 8
N Henderson	NG16-05	134	A	5,760.000000	\$100.00	10	\$576,000	\$11.00	R23	3, 4, 5, 8
N Henderson	NG16-05	135	A	5,760.000000	\$100.00	10	\$576,000	\$11.00	R23	3, 4, 5, 8
N Henderson	NG16-05	136	A	5,760.000000	\$100.00	10	\$576,000	\$11.00	R23	3, 4, 5, 8
N Henderson	NG16-05	137	A	5,760.000000	\$100.00	10	\$576,000	\$11.00	R23	3, 4, 5, 8
N Henderson	NG16-05	138	A	5,760.000000	\$100.00	10	\$576,000	\$11.00	R23	3, 4, 5, 8
N Henderson	NG16-05	139	A	5,760.000000	\$100.00	10	\$576,000	\$11.00	R23	3, 4, 5, 8
N Henderson	NG16-05	140	A	5,760.000000	\$100.00	10	\$576,000	\$11.00	R23	3, 4, 5, 8
N Henderson	NG16-05	141	A	5,760.000000	\$100.00	10	\$576,000	\$11.00	R23	3, 4, 5, 8
N Henderson	NG16-05	142	A	5,760.000000	\$100.00	10	\$576,000	\$11.00	R23	3, 4, 5, 8
N Henderson	NG16-05	143	A	5,760.000000	\$100.00	10	\$576,000	\$11.00	R23	3, 4, 5, 8
N Henderson	NG16-05	144	A	5,760.000000	\$100.00	10	\$576,000	\$11.00	R23	3, 4, 5, 8
N Henderson	NG16-05	145	A	5,760.000000	\$100.00	10	\$576,000	\$11.00	R23	3, 4, 5, 8
N Henderson	NG16-05	146	A	5,760.000000	\$100.00	10	\$576,000	\$11.00	R23	3, 4, 5, 8
N Henderson	NG16-05	147	A	5,760.000000	\$100.00	10	\$576,000	\$11.00	R23	3, 4, 5, 8
N Henderson	NG16-05	148	A	5,760.000000	\$100.00	10	\$576,000	\$11.00	R23	3, 4, 5, 8
N Henderson	NG16-05	149	A	5,760.000000	\$100.00	10	\$576,000	\$11.00	R23	3, 4, 5, 8
N Henderson	NG16-05	150	A	5,760.000000	\$100.00	10	\$576,000	\$11.00	R23	3, 4, 5, 8
N Henderson	NG16-05	151	A	5,760.000000	\$100.00	10	\$576,000	\$11.00	R23	3, 4, 5, 8
N Henderson	NG16-05	152	A	5,760.000000	\$100.00	10	\$576,000	\$11.00	R23	3, 4, 5, 8
N Henderson	NG16-05	153	A	5,760.000000	\$100.00	10	\$576,000	\$11.00	R23	3, 4, 5, 8
N Henderson	NG16-05	154	A	5,760.000000	\$100.00	10	\$576,000	\$11.00	R23	3, 4, 5, 8
N Henderson	NG16-05	155	A	5,760.000000	\$100.00	10	\$576,000	\$11.00	R23	3, 4, 5, 8
N Henderson	NG16-05	156	A	5,760.000000	\$100.00	10	\$576,000	\$11.00	R23	3, 4, 5, 8
N Henderson	NG16-05	157	A	5,760.000000	\$100.00	10	\$576,000	\$11.00	R23	3, 4, 5, 8
N Henderson	NG16-05	158	P	447.260000	\$100.00	10	\$44,800	\$11.00	R23	3, 4, 5, 8
N Henderson	NG16-05	177	A	5,760.000000	\$100.00	10	\$576,000	\$11.00	R23	8
N Henderson	NG16-05	178	A	5,760.000000	\$100.00	10	\$576,000	\$11.00	R23	3, 4, 5, 8
N Henderson	NG16-05	179	A	5,760.000000	\$100.00	10	\$576,000	\$11.00	R23	3, 4, 5, 8
N Henderson	NG16-05	180	A	5,760.000000	\$100.00	10	\$576,000	\$11.00	R23	3, 4, 5, 8

UNITED STATES DEPARTMENT OF THE INTERIOR  
 BUREAU OF OCEAN ENERGY MANAGEMENT  
 GULF OF MEXICO REGION

SALE: 231  
 21-FEB-2014  
 PAGE: 212

Sale Number: 231

*List of Blocks Available for Leasing*

L	Map/Official Protraction Diagram (OPD) Name	Map/OPD Number	Block Number	A / P	Available Federal Acreage	Minimum Bid Per Acre	Lease Term	Minimum Bid Per Block	Rent Per Acre	Bid System	Stipulation(s)
N	Henderson	NG16-05	181	A	5,760.000000	\$100.00	10	\$576,000	\$11.00	R23	3, 4, 5, 8
N	Henderson	NG16-05	182	A	5,760.000000	\$100.00	10	\$576,000	\$11.00	R23	3, 4, 5, 8
N	Henderson	NG16-05	183	A	5,760.000000	\$100.00	10	\$576,000	\$11.00	R23	3, 4, 5, 8
N	Henderson	NG16-05	184	A	5,760.000000	\$100.00	10	\$576,000	\$11.00	R23	3, 4, 5, 8
N	Henderson	NG16-05	185	A	5,760.000000	\$100.00	10	\$576,000	\$11.00	R23	3, 4, 5, 8
N	Henderson	NG16-05	186	A	5,760.000000	\$100.00	10	\$576,000	\$11.00	R23	3, 4, 5, 8
N	Henderson	NG16-05	187	A	5,760.000000	\$100.00	10	\$576,000	\$11.00	R23	3, 4, 5, 8
N	Henderson	NG16-05	188	A	5,760.000000	\$100.00	10	\$576,000	\$11.00	R23	3, 4, 5, 8
N	Henderson	NG16-05	189	A	5,760.000000	\$100.00	10	\$576,000	\$11.00	R23	3, 4, 5, 8
N	Henderson	NG16-05	190	A	5,760.000000	\$100.00	10	\$576,000	\$11.00	R23	3, 4, 5, 8
N	Henderson	NG16-05	191	A	5,760.000000	\$100.00	10	\$576,000	\$11.00	R23	3, 4, 5, 8
N	Henderson	NG16-05	192	A	5,760.000000	\$100.00	10	\$576,000	\$11.00	R23	3, 4, 5, 8
N	Henderson	NG16-05	193	A	5,760.000000	\$100.00	10	\$576,000	\$11.00	R23	3, 4, 5, 8
N	Henderson	NG16-05	194	A	5,760.000000	\$100.00	10	\$576,000	\$11.00	R23	3, 4, 5, 8
N	Henderson	NG16-05	195	A	5,760.000000	\$100.00	10	\$576,000	\$11.00	R23	3, 4, 5, 8
N	Henderson	NG16-05	196	A	5,760.000000	\$100.00	10	\$576,000	\$11.00	R23	3, 4, 5, 8
N	Henderson	NG16-05	197	A	5,760.000000	\$100.00	10	\$576,000	\$11.00	R23	3, 4, 5, 8
N	Henderson	NG16-05	198	A	5,760.000000	\$100.00	10	\$576,000	\$11.00	R23	3, 4, 5, 8
N	Henderson	NG16-05	199	A	5,760.000000	\$100.00	10	\$576,000	\$11.00	R23	3, 4, 5, 8
N	Henderson	NG16-05	200	A	5,760.000000	\$100.00	10	\$576,000	\$11.00	R23	3, 4, 5, 8
N	Henderson	NG16-05	201	A	5,760.000000	\$100.00	10	\$576,000	\$11.00	R23	3, 4, 5, 8
N	Henderson	NG16-05	202	P	461.500000	\$100.00	10	\$46,200	\$11.00	R23	3, 4, 5, 8
N	Henderson	NG16-05	221	A	5,760.000000	\$100.00	10	\$576,000	\$11.00	R23	8
N	Henderson	NG16-05	222	A	5,760.000000	\$100.00	10	\$576,000	\$11.00	R23	8
N	Henderson	NG16-05	223	A	5,760.000000	\$100.00	10	\$576,000	\$11.00	R23	3, 4, 5, 8
N	Henderson	NG16-05	224	A	5,760.000000	\$100.00	10	\$576,000	\$11.00	R23	3, 4, 5, 8
N	Henderson	NG16-05	225	A	5,760.000000	\$100.00	10	\$576,000	\$11.00	R23	3, 4, 5, 8
N	Henderson	NG16-05	226	A	5,760.000000	\$100.00	10	\$576,000	\$11.00	R23	3, 4, 5, 8
N	Henderson	NG16-05	227	A	5,760.000000	\$100.00	10	\$576,000	\$11.00	R23	3, 4, 5, 8
N	Henderson	NG16-05	228	A	5,760.000000	\$100.00	10	\$576,000	\$11.00	R23	3, 4, 5, 8
N	Henderson	NG16-05	229	A	5,760.000000	\$100.00	10	\$576,000	\$11.00	R23	3, 4, 5, 8

UNITED STATES DEPARTMENT OF THE INTERIOR  
 BUREAU OF OCEAN ENERGY MANAGEMENT  
 GULF OF MEXICO REGION  
*List of Blocks Available for Leasing*

SALE: 231  
 21-FEB-2014  
 PAGE: 213

Sale Number: 231

L Map/Official Protraction Diagram (OPD) Name	Map/OPD Number	Block Number	A / P	Available Federal Acreage	Minimum Bid Per Acre	Lease Term	Minimum Bid Per Block	Rent Per Acre	Bid System	Stipulation(s)
N Henderson	NG16-05	230	A	5,760.000000	\$100.00	10	\$576,000	\$11.00	R23	3, 4, 5, 8
N Henderson	NG16-05	231	A	5,760.000000	\$100.00	10	\$576,000	\$11.00	R23	3, 4, 5, 8
N Henderson	NG16-05	232	A	5,760.000000	\$100.00	10	\$576,000	\$11.00	R23	3, 4, 5, 8
N Henderson	NG16-05	233	A	5,760.000000	\$100.00	10	\$576,000	\$11.00	R23	3, 4, 5, 8
N Henderson	NG16-05	234	A	5,760.000000	\$100.00	10	\$576,000	\$11.00	R23	3, 4, 5, 8
N Henderson	NG16-05	235	A	5,760.000000	\$100.00	10	\$576,000	\$11.00	R23	3, 4, 5, 8
N Henderson	NG16-05	236	A	5,760.000000	\$100.00	10	\$576,000	\$11.00	R23	3, 4, 5, 8
N Henderson	NG16-05	237	A	5,760.000000	\$100.00	10	\$576,000	\$11.00	R23	3, 4, 5, 8
N Henderson	NG16-05	238	A	5,760.000000	\$100.00	10	\$576,000	\$11.00	R23	3, 4, 5, 8
N Henderson	NG16-05	239	A	5,760.000000	\$100.00	10	\$576,000	\$11.00	R23	3, 4, 5, 8
N Henderson	NG16-05	240	A	5,760.000000	\$100.00	10	\$576,000	\$11.00	R23	3, 4, 5, 8
N Henderson	NG16-05	241	A	5,760.000000	\$100.00	10	\$576,000	\$11.00	R23	3, 4, 5, 8
N Henderson	NG16-05	242	A	5,760.000000	\$100.00	10	\$576,000	\$11.00	R23	3, 4, 5, 8
N Henderson	NG16-05	243	A	5,760.000000	\$100.00	10	\$576,000	\$11.00	R23	3, 4, 5, 8
N Henderson	NG16-05	244	A	5,760.000000	\$100.00	10	\$576,000	\$11.00	R23	3, 4, 5, 8
N Henderson	NG16-05	245	A	5,760.000000	\$100.00	10	\$576,000	\$11.00	R23	3, 4, 5, 8
N Henderson	NG16-05	246	P	475.720000	\$100.00	10	\$47,600	\$11.00	R23	3, 4, 5, 8
N Henderson	NG16-05	265	A	5,760.000000	\$100.00	10	\$576,000	\$11.00	R23	8
N Henderson	NG16-05	266	A	5,760.000000	\$100.00	10	\$576,000	\$11.00	R23	8
N Henderson	NG16-05	267	A	5,760.000000	\$100.00	10	\$576,000	\$11.00	R23	3, 4, 5, 8
N Henderson	NG16-05	268	A	5,760.000000	\$100.00	10	\$576,000	\$11.00	R23	3, 4, 5, 8
N Henderson	NG16-05	269	A	5,760.000000	\$100.00	10	\$576,000	\$11.00	R23	3, 4, 5, 8
N Henderson	NG16-05	270	A	5,760.000000	\$100.00	10	\$576,000	\$11.00	R23	3, 4, 5, 8
N Henderson	NG16-05	271	A	5,760.000000	\$100.00	10	\$576,000	\$11.00	R23	3, 4, 5, 8
N Henderson	NG16-05	272	A	5,760.000000	\$100.00	10	\$576,000	\$11.00	R23	3, 4, 5, 8
N Henderson	NG16-05	273	A	5,760.000000	\$100.00	10	\$576,000	\$11.00	R23	3, 4, 5, 8
N Henderson	NG16-05	274	A	5,760.000000	\$100.00	10	\$576,000	\$11.00	R23	3, 4, 5, 8
N Henderson	NG16-05	275	A	5,760.000000	\$100.00	10	\$576,000	\$11.00	R23	3, 4, 5, 8
N Henderson	NG16-05	276	A	5,760.000000	\$100.00	10	\$576,000	\$11.00	R23	3, 4, 5, 8
N Henderson	NG16-05	277	A	5,760.000000	\$100.00	10	\$576,000	\$11.00	R23	3, 4, 5, 8
N Henderson	NG16-05	278	A	5,760.000000	\$100.00	10	\$576,000	\$11.00	R23	3, 4, 5, 8

UNITED STATES DEPARTMENT OF THE INTERIOR  
 BUREAU OF OCEAN ENERGY MANAGEMENT  
 GULF OF MEXICO REGION  
*List of Blocks Available for Leasing*

SALE: 231  
 21-FEB-2014  
 PAGE: 214

Sale Number: 231

L Map/Official Protraction Diagram (OPD) Name	Map/OPD Number	Block Number	A / P	Available Federal Acreage	Minimum Bid Per Acre	Lease Term	Minimum Bid Per Block	Rent Per Acre	Bid System	Stipulation(s)
N Henderson	NG16-05	279	A	5,760.000000	\$100.00	10	\$576,000	\$11.00	R23	3, 4, 5, 8
N Henderson	NG16-05	280	A	5,760.000000	\$100.00	10	\$576,000	\$11.00	R23	3, 4, 5, 8
N Henderson	NG16-05	281	A	5,760.000000	\$100.00	10	\$576,000	\$11.00	R23	3, 4, 5, 8
N Henderson	NG16-05	282	A	5,760.000000	\$100.00	10	\$576,000	\$11.00	R23	3, 4, 5, 8
N Henderson	NG16-05	283	A	5,760.000000	\$100.00	10	\$576,000	\$11.00	R23	3, 4, 5, 8
N Henderson	NG16-05	284	A	5,760.000000	\$100.00	10	\$576,000	\$11.00	R23	3, 4, 5, 8
N Henderson	NG16-05	285	A	5,760.000000	\$100.00	10	\$576,000	\$11.00	R23	3, 4, 5, 8
N Henderson	NG16-05	286	A	5,760.000000	\$100.00	10	\$576,000	\$11.00	R23	3, 4, 5, 8
N Henderson	NG16-05	287	A	5,760.000000	\$100.00	10	\$576,000	\$11.00	R23	3, 4, 5, 8
N Henderson	NG16-05	288	A	5,760.000000	\$100.00	10	\$576,000	\$11.00	R23	3, 4, 5, 8
N Henderson	NG16-05	289	A	5,760.000000	\$100.00	10	\$576,000	\$11.00	R23	3, 4, 5, 8
N Henderson	NG16-05	290	P	489.920000	\$100.00	10	\$49,000	\$11.00	R23	3, 4, 5, 8
N Henderson	NG16-05	309	A	5,760.000000	\$100.00	10	\$576,000	\$11.00	R23	8
N Henderson	NG16-05	310	A	5,760.000000	\$100.00	10	\$576,000	\$11.00	R23	8
N Henderson	NG16-05	311	A	5,760.000000	\$100.00	10	\$576,000	\$11.00	R23	3, 4, 5, 8
N Henderson	NG16-05	312	A	5,760.000000	\$100.00	10	\$576,000	\$11.00	R23	3, 4, 5, 8
N Henderson	NG16-05	313	A	5,760.000000	\$100.00	10	\$576,000	\$11.00	R23	3, 4, 5, 8
N Henderson	NG16-05	314	A	5,760.000000	\$100.00	10	\$576,000	\$11.00	R23	3, 4, 5, 8
N Henderson	NG16-05	315	A	5,760.000000	\$100.00	10	\$576,000	\$11.00	R23	3, 4, 5, 8
N Henderson	NG16-05	316	A	5,760.000000	\$100.00	10	\$576,000	\$11.00	R23	3, 4, 5, 8
N Henderson	NG16-05	317	A	5,760.000000	\$100.00	10	\$576,000	\$11.00	R23	3, 4, 5, 8
N Henderson	NG16-05	318	A	5,760.000000	\$100.00	10	\$576,000	\$11.00	R23	3, 4, 5, 8
N Henderson	NG16-05	319	A	5,760.000000	\$100.00	10	\$576,000	\$11.00	R23	3, 4, 5, 8
N Henderson	NG16-05	320	A	5,760.000000	\$100.00	10	\$576,000	\$11.00	R23	3, 4, 5, 8
N Henderson	NG16-05	321	A	5,760.000000	\$100.00	10	\$576,000	\$11.00	R23	3, 4, 5, 8
N Henderson	NG16-05	322	A	5,760.000000	\$100.00	10	\$576,000	\$11.00	R23	3, 4, 5, 8
N Henderson	NG16-05	323	A	5,760.000000	\$100.00	10	\$576,000	\$11.00	R23	3, 4, 5, 8
N Henderson	NG16-05	324	A	5,760.000000	\$100.00	10	\$576,000	\$11.00	R23	3, 4, 5, 8
N Henderson	NG16-05	325	A	5,760.000000	\$100.00	10	\$576,000	\$11.00	R23	3, 4, 5, 8
N Henderson	NG16-05	326	A	5,760.000000	\$100.00	10	\$576,000	\$11.00	R23	3, 4, 5, 8
N Henderson	NG16-05	327	A	5,760.000000	\$100.00	10	\$576,000	\$11.00	R23	3, 4, 5, 8

UNITED STATES DEPARTMENT OF THE INTERIOR  
 BUREAU OF OCEAN ENERGY MANAGEMENT  
 GULF OF MEXICO REGION  
*List of Blocks Available for Leasing*

SALE: 231  
 21-FEB-2014  
 PAGE: 215

Sale Number: 231

L Map/Official Protraction Diagram (OPD) Name	Map/OPD Number	Block Number	A / P	Available Federal Acreage	Minimum Bid Per Acre	Lease Term	Minimum Bid Per Block	Rent Per Acre	Bid System	Stipulation(s)
N Henderson	NG16-05	328	A	5,760.000000	\$100.00	10	\$576,000	\$11.00	R23	3, 4, 5, 8
N Henderson	NG16-05	329	A	5,760.000000	\$100.00	10	\$576,000	\$11.00	R23	3, 4, 5, 8
N Henderson	NG16-05	330	A	5,760.000000	\$100.00	10	\$576,000	\$11.00	R23	3, 4, 5, 8
N Henderson	NG16-05	331	A	5,760.000000	\$100.00	10	\$576,000	\$11.00	R23	3, 4, 5, 8
N Henderson	NG16-05	332	A	5,760.000000	\$100.00	10	\$576,000	\$11.00	R23	3, 4, 5, 8
N Henderson	NG16-05	333	A	5,760.000000	\$100.00	10	\$576,000	\$11.00	R23	3, 4, 5, 8
N Henderson	NG16-05	334	P	504.090000	\$100.00	10	\$50,500	\$11.00	R23	3, 4, 5, 8
N Henderson	NG16-05	353	A	5,760.000000	\$100.00	10	\$576,000	\$11.00	R23	8
N Henderson	NG16-05	354	A	5,760.000000	\$100.00	10	\$576,000	\$11.00	R23	8
N Henderson	NG16-05	355	A	5,760.000000	\$100.00	10	\$576,000	\$11.00	R23	8
N Henderson	NG16-05	356	A	5,760.000000	\$100.00	10	\$576,000	\$11.00	R23	3, 4, 5, 8
N Henderson	NG16-05	357	A	5,760.000000	\$100.00	10	\$576,000	\$11.00	R23	3, 4, 5, 8
N Henderson	NG16-05	358	A	5,760.000000	\$100.00	10	\$576,000	\$11.00	R23	3, 4, 5, 8
N Henderson	NG16-05	359	A	5,760.000000	\$100.00	10	\$576,000	\$11.00	R23	3, 4, 5, 8
N Henderson	NG16-05	360	A	5,760.000000	\$100.00	10	\$576,000	\$11.00	R23	3, 4, 5, 8
N Henderson	NG16-05	361	A	5,760.000000	\$100.00	10	\$576,000	\$11.00	R23	3, 4, 5, 8
N Henderson	NG16-05	362	A	5,760.000000	\$100.00	10	\$576,000	\$11.00	R23	3, 4, 5, 8
N Henderson	NG16-05	363	A	5,760.000000	\$100.00	10	\$576,000	\$11.00	R23	3, 4, 5, 8
N Henderson	NG16-05	364	A	5,760.000000	\$100.00	10	\$576,000	\$11.00	R23	3, 4, 5, 8
N Henderson	NG16-05	365	A	5,760.000000	\$100.00	10	\$576,000	\$11.00	R23	3, 4, 5, 8
N Henderson	NG16-05	366	A	5,760.000000	\$100.00	10	\$576,000	\$11.00	R23	3, 4, 5, 8
N Henderson	NG16-05	367	A	5,760.000000	\$100.00	10	\$576,000	\$11.00	R23	3, 4, 5, 8
N Henderson	NG16-05	368	A	5,760.000000	\$100.00	10	\$576,000	\$11.00	R23	3, 4, 5, 8
N Henderson	NG16-05	369	A	5,760.000000	\$100.00	10	\$576,000	\$11.00	R23	3, 4, 5, 8
N Henderson	NG16-05	370	A	5,760.000000	\$100.00	10	\$576,000	\$11.00	R23	3, 4, 5, 8
N Henderson	NG16-05	371	A	5,760.000000	\$100.00	10	\$576,000	\$11.00	R23	3, 4, 5, 8
N Henderson	NG16-05	372	A	5,760.000000	\$100.00	10	\$576,000	\$11.00	R23	3, 4, 5, 8
N Henderson	NG16-05	373	A	5,760.000000	\$100.00	10	\$576,000	\$11.00	R23	3, 4, 5, 8
N Henderson	NG16-05	374	A	5,760.000000	\$100.00	10	\$576,000	\$11.00	R23	3, 4, 5, 8
N Henderson	NG16-05	375	A	5,760.000000	\$100.00	10	\$576,000	\$11.00	R23	3, 4, 5, 8
N Henderson	NG16-05	376	A	5,760.000000	\$100.00	10	\$576,000	\$11.00	R23	3, 4, 5, 8

UNITED STATES DEPARTMENT OF THE INTERIOR  
 BUREAU OF OCEAN ENERGY MANAGEMENT  
 GULF OF MEXICO REGION

SALE: 231  
 21-FEB-2014  
 PAGE: 216

Sale Number: 231

*List of Blocks Available for Leasing*

L Map/Official Protraction Diagram (OPD) Name	Map/OPD Number	Block Number	A / P	Available Federal Acreage	Minimum Bid	Lease Term	Minimum Bid	Rent	Bid System	Stipulation(s)
					Per Acre		Per Block	Per Acre		
N Henderson	NG16-05	377	A	5,760.000000	\$100.00	10	\$576,000	\$11.00	R23	3, 4, 5, 8
N Henderson	NG16-05	378	P	518.240000	\$100.00	10	\$51,900	\$11.00	R23	3, 4, 5, 8
N Henderson	NG16-05	397	A	5,760.000000	\$100.00	10	\$576,000	\$11.00	R23	8
N Henderson	NG16-05	398	A	5,760.000000	\$100.00	10	\$576,000	\$11.00	R23	8
N Henderson	NG16-05	399	A	5,760.000000	\$100.00	10	\$576,000	\$11.00	R23	8
N Henderson	NG16-05	400	A	5,760.000000	\$100.00	10	\$576,000	\$11.00	R23	3, 4, 5, 8
N Henderson	NG16-05	401	A	5,760.000000	\$100.00	10	\$576,000	\$11.00	R23	3, 4, 5, 8
N Henderson	NG16-05	402	A	5,760.000000	\$100.00	10	\$576,000	\$11.00	R23	3, 4, 5, 8
N Henderson	NG16-05	403	A	5,760.000000	\$100.00	10	\$576,000	\$11.00	R23	3, 4, 5, 8
N Henderson	NG16-05	404	A	5,760.000000	\$100.00	10	\$576,000	\$11.00	R23	3, 4, 5, 8
N Henderson	NG16-05	405	A	5,760.000000	\$100.00	10	\$576,000	\$11.00	R23	3, 4, 5, 8
N Henderson	NG16-05	406	A	5,760.000000	\$100.00	10	\$576,000	\$11.00	R23	3, 4, 5, 8
N Henderson	NG16-05	407	A	5,760.000000	\$100.00	10	\$576,000	\$11.00	R23	3, 4, 5, 8
N Henderson	NG16-05	408	A	5,760.000000	\$100.00	10	\$576,000	\$11.00	R23	3, 4, 5, 8
N Henderson	NG16-05	409	A	5,760.000000	\$100.00	10	\$576,000	\$11.00	R23	3, 4, 5, 8
N Henderson	NG16-05	410	A	5,760.000000	\$100.00	10	\$576,000	\$11.00	R23	3, 4, 5, 8
N Henderson	NG16-05	411	A	5,760.000000	\$100.00	10	\$576,000	\$11.00	R23	3, 4, 5, 8
N Henderson	NG16-05	412	A	5,760.000000	\$100.00	10	\$576,000	\$11.00	R23	3, 4, 5, 8
N Henderson	NG16-05	413	A	5,760.000000	\$100.00	10	\$576,000	\$11.00	R23	3, 4, 5, 8
N Henderson	NG16-05	414	A	5,760.000000	\$100.00	10	\$576,000	\$11.00	R23	3, 4, 5, 8
N Henderson	NG16-05	415	A	5,760.000000	\$100.00	10	\$576,000	\$11.00	R23	3, 4, 5, 8
N Henderson	NG16-05	416	A	5,760.000000	\$100.00	10	\$576,000	\$11.00	R23	3, 4, 5, 8
N Henderson	NG16-05	417	A	5,760.000000	\$100.00	10	\$576,000	\$11.00	R23	3, 4, 5, 8
N Henderson	NG16-05	418	A	5,760.000000	\$100.00	10	\$576,000	\$11.00	R23	3, 4, 5, 8
N Henderson	NG16-05	419	A	5,760.000000	\$100.00	10	\$576,000	\$11.00	R23	3, 4, 5, 8
N Henderson	NG16-05	420	A	5,760.000000	\$100.00	10	\$576,000	\$11.00	R23	3, 4, 5, 8
N Henderson	NG16-05	421	A	5,760.000000	\$100.00	10	\$576,000	\$11.00	R23	3, 4, 5, 8
N Henderson	NG16-05	422	P	532.360000	\$100.00	10	\$53,300	\$11.00	R23	3, 4, 5, 8
N Henderson	NG16-05	441	A	5,760.000000	\$100.00	10	\$576,000	\$11.00	R23	8
N Henderson	NG16-05	442	A	5,760.000000	\$100.00	10	\$576,000	\$11.00	R23	8
N Henderson	NG16-05	443	A	5,760.000000	\$100.00	10	\$576,000	\$11.00	R23	8

UNITED STATES DEPARTMENT OF THE INTERIOR  
 BUREAU OF OCEAN ENERGY MANAGEMENT  
 GULF OF MEXICO REGION  
*List of Blocks Available for Leasing*

SALE: 231  
 21-FEB-2014  
 PAGE: 217

Sale Number: 231

L Map/Official Protraction Diagram (OPD) Name	Map/OPD Number	Block Number	A / P	Available Federal Acreage	Minimum Bid Per Acre	Lease Term	Minimum Bid Per Block	Rent Per Acre	Bid System	Stipulation(s)
N Henderson	NG16-05	444	A	5,760.000000	\$100.00	10	\$576,000	\$11.00	R23	8
N Henderson	NG16-05	445	A	5,760.000000	\$100.00	10	\$576,000	\$11.00	R23	3, 4, 5, 8
N Henderson	NG16-05	446	A	5,760.000000	\$100.00	10	\$576,000	\$11.00	R23	3, 4, 5, 8
N Henderson	NG16-05	447	A	5,760.000000	\$100.00	10	\$576,000	\$11.00	R23	3, 4, 5, 8
N Henderson	NG16-05	448	A	5,760.000000	\$100.00	10	\$576,000	\$11.00	R23	3, 4, 5, 8
N Henderson	NG16-05	449	A	5,760.000000	\$100.00	10	\$576,000	\$11.00	R23	3, 4, 5, 8
N Henderson	NG16-05	450	A	5,760.000000	\$100.00	10	\$576,000	\$11.00	R23	3, 4, 5, 8
N Henderson	NG16-05	451	A	5,760.000000	\$100.00	10	\$576,000	\$11.00	R23	3, 4, 5, 8
N Henderson	NG16-05	452	A	5,760.000000	\$100.00	10	\$576,000	\$11.00	R23	3, 4, 5, 8
N Henderson	NG16-05	453	A	5,760.000000	\$100.00	10	\$576,000	\$11.00	R23	3, 4, 5, 8
N Henderson	NG16-05	454	A	5,760.000000	\$100.00	10	\$576,000	\$11.00	R23	3, 4, 5, 8
N Henderson	NG16-05	455	A	5,760.000000	\$100.00	10	\$576,000	\$11.00	R23	3, 4, 5, 8
N Henderson	NG16-05	456	A	5,760.000000	\$100.00	10	\$576,000	\$11.00	R23	3, 4, 5, 8
N Henderson	NG16-05	457	A	5,760.000000	\$100.00	10	\$576,000	\$11.00	R23	3, 4, 5, 8
N Henderson	NG16-05	458	A	5,760.000000	\$100.00	10	\$576,000	\$11.00	R23	3, 4, 5, 8
N Henderson	NG16-05	459	A	5,760.000000	\$100.00	10	\$576,000	\$11.00	R23	3, 4, 5, 8
N Henderson	NG16-05	460	A	5,760.000000	\$100.00	10	\$576,000	\$11.00	R23	3, 4, 5, 8
N Henderson	NG16-05	461	A	5,760.000000	\$100.00	10	\$576,000	\$11.00	R23	3, 4, 5, 8
N Henderson	NG16-05	462	A	5,760.000000	\$100.00	10	\$576,000	\$11.00	R23	3, 4, 5, 8
N Henderson	NG16-05	463	A	5,760.000000	\$100.00	10	\$576,000	\$11.00	R23	3, 4, 5, 8
N Henderson	NG16-05	464	A	5,760.000000	\$100.00	10	\$576,000	\$11.00	R23	3, 4, 5, 8
N Henderson	NG16-05	465	A	5,760.000000	\$100.00	10	\$576,000	\$11.00	R23	3, 4, 5, 8
N Henderson	NG16-05	485	A	5,760.000000	\$100.00	10	\$576,000	\$11.00	R23	8
N Henderson	NG16-05	486	A	5,760.000000	\$100.00	10	\$576,000	\$11.00	R23	8
N Henderson	NG16-05	487	A	5,760.000000	\$100.00	10	\$576,000	\$11.00	R23	8
N Henderson	NG16-05	488	A	5,760.000000	\$100.00	10	\$576,000	\$11.00	R23	8
N Henderson	NG16-05	489	A	5,760.000000	\$100.00	10	\$576,000	\$11.00	R23	3, 4, 5, 8
N Henderson	NG16-05	490	A	5,760.000000	\$100.00	10	\$576,000	\$11.00	R23	3, 4, 5, 8
N Henderson	NG16-05	491	A	5,760.000000	\$100.00	10	\$576,000	\$11.00	R23	3, 4, 5, 8
N Henderson	NG16-05	492	A	5,760.000000	\$100.00	10	\$576,000	\$11.00	R23	3, 4, 5, 8
N Henderson	NG16-05	493	A	5,760.000000	\$100.00	10	\$576,000	\$11.00	R23	3, 4, 5, 8

UNITED STATES DEPARTMENT OF THE INTERIOR  
 BUREAU OF OCEAN ENERGY MANAGEMENT  
 GULF OF MEXICO REGION  
*List of Blocks Available for Leasing*

SALE: 231  
 21-FEB-2014  
 PAGE: 218

Sale Number: 231

L	Map/Official Protraction Diagram (OPD) Name	Map/OPD Number	Block Number	A / P	Available Federal Acreage	Minimum Bid Per Acre	Lease Term	Minimum Bid Per Block	Rent Per Acre	Bid System	Stipulation(s)
N	Henderson	NG16-05	494	A	5,760.000000	\$100.00	10	\$576,000	\$11.00	R23	3, 4, 5, 8
N	Henderson	NG16-05	495	A	5,760.000000	\$100.00	10	\$576,000	\$11.00	R23	3, 4, 5, 8
N	Henderson	NG16-05	496	A	5,760.000000	\$100.00	10	\$576,000	\$11.00	R23	3, 4, 5, 8
N	Henderson	NG16-05	497	A	5,760.000000	\$100.00	10	\$576,000	\$11.00	R23	3, 4, 5, 8
N	Henderson	NG16-05	498	A	5,760.000000	\$100.00	10	\$576,000	\$11.00	R23	3, 4, 5, 8
N	Henderson	NG16-05	499	A	5,760.000000	\$100.00	10	\$576,000	\$11.00	R23	3, 4, 5, 8
N	Henderson	NG16-05	500	A	5,760.000000	\$100.00	10	\$576,000	\$11.00	R23	3, 4, 5, 8
N	Henderson	NG16-05	501	A	5,760.000000	\$100.00	10	\$576,000	\$11.00	R23	3, 4, 5, 8
N	Henderson	NG16-05	502	A	5,760.000000	\$100.00	10	\$576,000	\$11.00	R23	3, 4, 5, 8
N	Henderson	NG16-05	503	A	5,760.000000	\$100.00	10	\$576,000	\$11.00	R23	3, 4, 5, 8
N	Henderson	NG16-05	504	A	5,760.000000	\$100.00	10	\$576,000	\$11.00	R23	3, 4, 5, 8
N	Henderson	NG16-05	505	A	5,760.000000	\$100.00	10	\$576,000	\$11.00	R23	3, 4, 5, 8
N	Henderson	NG16-05	506	A	5,760.000000	\$100.00	10	\$576,000	\$11.00	R23	3, 4, 5, 8
N	Henderson	NG16-05	507	A	5,760.000000	\$100.00	10	\$576,000	\$11.00	R23	3, 4, 5, 8
N	Henderson	NG16-05	529	A	5,760.000000	\$100.00	10	\$576,000	\$11.00	R23	8
N	Henderson	NG16-05	530	A	5,760.000000	\$100.00	10	\$576,000	\$11.00	R23	8
N	Henderson	NG16-05	531	A	5,760.000000	\$100.00	10	\$576,000	\$11.00	R23	8
N	Henderson	NG16-05	532	A	5,760.000000	\$100.00	10	\$576,000	\$11.00	R23	8
N	Henderson	NG16-05	533	A	5,760.000000	\$100.00	10	\$576,000	\$11.00	R23	3, 4, 5, 8
N	Henderson	NG16-05	534	A	5,760.000000	\$100.00	10	\$576,000	\$11.00	R23	3, 4, 5, 8
N	Henderson	NG16-05	535	A	5,760.000000	\$100.00	10	\$576,000	\$11.00	R23	3, 4, 5, 8
N	Henderson	NG16-05	536	A	5,760.000000	\$100.00	10	\$576,000	\$11.00	R23	3, 4, 5, 8
N	Henderson	NG16-05	537	A	5,760.000000	\$100.00	10	\$576,000	\$11.00	R23	3, 4, 5, 8
N	Henderson	NG16-05	538	A	5,760.000000	\$100.00	10	\$576,000	\$11.00	R23	3, 4, 5, 8
N	Henderson	NG16-05	539	A	5,760.000000	\$100.00	10	\$576,000	\$11.00	R23	3, 4, 5, 8
N	Henderson	NG16-05	540	A	5,760.000000	\$100.00	10	\$576,000	\$11.00	R23	3, 4, 5, 8
N	Henderson	NG16-05	541	A	5,760.000000	\$100.00	10	\$576,000	\$11.00	R23	3, 4, 5, 8
N	Henderson	NG16-05	542	A	5,760.000000	\$100.00	10	\$576,000	\$11.00	R23	3, 4, 5, 8
N	Henderson	NG16-05	543	A	5,760.000000	\$100.00	10	\$576,000	\$11.00	R23	3, 4, 5, 8
N	Henderson	NG16-05	544	A	5,760.000000	\$100.00	10	\$576,000	\$11.00	R23	3, 4, 5, 8
N	Henderson	NG16-05	545	A	5,760.000000	\$100.00	10	\$576,000	\$11.00	R23	3, 4, 5, 8



UNITED STATES DEPARTMENT OF THE INTERIOR  
 BUREAU OF OCEAN ENERGY MANAGEMENT  
 GULF OF MEXICO REGION  
*List of Blocks Available for Leasing*

SALE: 231  
 21-FEB-2014  
 PAGE: 219

Sale Number: 231

L	Map/Official Protraction Diagram (OPD) Name	Map/OPD Number	Block Number	A / P	Available Federal Acreage	Minimum Bid Per Acre	Lease Term	Minimum Bid Per Block	Rent Per Acre	Bid System	Stipulation(s)
N	Henderson	NG16-05	546	A	5,760.000000	\$100.00	10	\$576,000	\$11.00	R23	3, 4, 5, 8
N	Henderson	NG16-05	547	A	5,760.000000	\$100.00	10	\$576,000	\$11.00	R23	3, 4, 5, 8
N	Henderson	NG16-05	548	A	5,760.000000	\$100.00	10	\$576,000	\$11.00	R23	3, 4, 5, 8
N	Henderson	NG16-05	549	A	5,760.000000	\$100.00	10	\$576,000	\$11.00	R23	3, 4, 5, 8
N	Henderson	NG16-05	550	A	5,760.000000	\$100.00	10	\$576,000	\$11.00	R23	3, 4, 5, 8
N	Henderson	NG16-05	573	A	5,760.000000	\$100.00	10	\$576,000	\$11.00	R23	8
N	Henderson	NG16-05	574	A	5,760.000000	\$100.00	10	\$576,000	\$11.00	R23	8
N	Henderson	NG16-05	575	A	5,760.000000	\$100.00	10	\$576,000	\$11.00	R23	8
N	Henderson	NG16-05	576	A	5,760.000000	\$100.00	10	\$576,000	\$11.00	R23	8
N	Henderson	NG16-05	577	A	5,760.000000	\$100.00	10	\$576,000	\$11.00	R23	8
N	Henderson	NG16-05	578	A	5,760.000000	\$100.00	10	\$576,000	\$11.00	R23	3, 4, 5, 8
N	Henderson	NG16-05	579	A	5,760.000000	\$100.00	10	\$576,000	\$11.00	R23	3, 4, 5, 8
N	Henderson	NG16-05	580	A	5,760.000000	\$100.00	10	\$576,000	\$11.00	R23	3, 4, 5, 8
N	Henderson	NG16-05	581	A	5,760.000000	\$100.00	10	\$576,000	\$11.00	R23	3, 4, 5, 8
N	Henderson	NG16-05	582	A	5,760.000000	\$100.00	10	\$576,000	\$11.00	R23	3, 4, 5, 8
N	Henderson	NG16-05	583	A	5,760.000000	\$100.00	10	\$576,000	\$11.00	R23	3, 4, 5, 8
N	Henderson	NG16-05	584	A	5,760.000000	\$100.00	10	\$576,000	\$11.00	R23	3, 4, 5, 8
N	Henderson	NG16-05	585	A	5,760.000000	\$100.00	10	\$576,000	\$11.00	R23	3, 4, 5, 8
N	Henderson	NG16-05	586	A	5,760.000000	\$100.00	10	\$576,000	\$11.00	R23	3, 4, 5, 8
N	Henderson	NG16-05	587	A	5,760.000000	\$100.00	10	\$576,000	\$11.00	R23	3, 4, 5, 8
N	Henderson	NG16-05	588	A	5,760.000000	\$100.00	10	\$576,000	\$11.00	R23	3, 4, 5, 8
N	Henderson	NG16-05	589	A	5,760.000000	\$100.00	10	\$576,000	\$11.00	R23	3, 4, 5, 8
N	Henderson	NG16-05	590	A	5,760.000000	\$100.00	10	\$576,000	\$11.00	R23	3, 4, 5, 8
N	Henderson	NG16-05	591	A	5,760.000000	\$100.00	10	\$576,000	\$11.00	R23	3, 4, 5, 8
N	Henderson	NG16-05	592	A	5,760.000000	\$100.00	10	\$576,000	\$11.00	R23	3, 4, 5, 8
N	Henderson	NG16-05	593	A	5,760.000000	\$100.00	10	\$576,000	\$11.00	R23	3, 4, 5, 8
N	Henderson	NG16-05	617	A	5,760.000000	\$100.00	10	\$576,000	\$11.00	R23	8
N	Henderson	NG16-05	618	A	5,760.000000	\$100.00	10	\$576,000	\$11.00	R23	8
N	Henderson	NG16-05	619	A	5,760.000000	\$100.00	10	\$576,000	\$11.00	R23	8
N	Henderson	NG16-05	620	A	5,760.000000	\$100.00	10	\$576,000	\$11.00	R23	8
N	Henderson	NG16-05	621	A	5,760.000000	\$100.00	10	\$576,000	\$11.00	R23	8

UNITED STATES DEPARTMENT OF THE INTERIOR  
 BUREAU OF OCEAN ENERGY MANAGEMENT  
 GULF OF MEXICO REGION  
*List of Blocks Available for Leasing*

SALE: 231  
 21-FEB-2014  
 PAGE: 220

Sale Number: 231

L Map/Official Protraction Diagram (OPD) Name	Map/OPD Number	Block Number	A / P	Available Federal Acreage	Minimum Bid Per Acre	Lease Term	Minimum Bid Per Block	Rent Per Acre	Bid System	Stipulation(s)
N Henderson	NG16-05	622	A	5,760.000000	\$100.00	10	\$576,000	\$11.00	R23	3, 4, 5, 8
N Henderson	NG16-05	623	A	5,760.000000	\$100.00	10	\$576,000	\$11.00	R23	3, 4, 5, 8
N Henderson	NG16-05	624	A	5,760.000000	\$100.00	10	\$576,000	\$11.00	R23	3, 4, 5, 8
N Henderson	NG16-05	625	A	5,760.000000	\$100.00	10	\$576,000	\$11.00	R23	3, 4, 5, 8
N Henderson	NG16-05	626	A	5,760.000000	\$100.00	10	\$576,000	\$11.00	R23	3, 4, 5, 8
N Henderson	NG16-05	627	A	5,760.000000	\$100.00	10	\$576,000	\$11.00	R23	3, 4, 5, 8
N Henderson	NG16-05	628	A	5,760.000000	\$100.00	10	\$576,000	\$11.00	R23	3, 4, 5, 8
N Henderson	NG16-05	629	A	5,760.000000	\$100.00	10	\$576,000	\$11.00	R23	3, 4, 5, 8
N Henderson	NG16-05	630	A	5,760.000000	\$100.00	10	\$576,000	\$11.00	R23	3, 4, 5, 8
N Henderson	NG16-05	631	A	5,760.000000	\$100.00	10	\$576,000	\$11.00	R23	3, 4, 5, 8
N Henderson	NG16-05	632	A	5,760.000000	\$100.00	10	\$576,000	\$11.00	R23	3, 4, 5, 8
N Henderson	NG16-05	633	A	5,760.000000	\$100.00	10	\$576,000	\$11.00	R23	3, 4, 5, 8
N Henderson	NG16-05	634	A	5,760.000000	\$100.00	10	\$576,000	\$11.00	R23	3, 4, 5, 8
N Henderson	NG16-05	635	A	5,760.000000	\$100.00	10	\$576,000	\$11.00	R23	3, 4, 5, 8
N Henderson	NG16-05	636	A	5,760.000000	\$100.00	10	\$576,000	\$11.00	R23	3, 4, 5, 8
N Henderson	NG16-05	661	A	5,760.000000	\$100.00	10	\$576,000	\$11.00	R23	8
N Henderson	NG16-05	662	A	5,760.000000	\$100.00	10	\$576,000	\$11.00	R23	8
N Henderson	NG16-05	663	A	5,760.000000	\$100.00	10	\$576,000	\$11.00	R23	8
N Henderson	NG16-05	664	A	5,760.000000	\$100.00	10	\$576,000	\$11.00	R23	8
N Henderson	NG16-05	665	A	5,760.000000	\$100.00	10	\$576,000	\$11.00	R23	8
N Henderson	NG16-05	666	A	5,760.000000	\$100.00	10	\$576,000	\$11.00	R23	8
N Henderson	NG16-05	667	A	5,760.000000	\$100.00	10	\$576,000	\$11.00	R23	3, 4, 5, 8
N Henderson	NG16-05	668	A	5,760.000000	\$100.00	10	\$576,000	\$11.00	R23	3, 4, 5, 8
N Henderson	NG16-05	669	A	5,760.000000	\$100.00	10	\$576,000	\$11.00	R23	3, 4, 5, 8
N Henderson	NG16-05	670	A	5,760.000000	\$100.00	10	\$576,000	\$11.00	R23	3, 4, 5, 8
N Henderson	NG16-05	671	A	5,760.000000	\$100.00	10	\$576,000	\$11.00	R23	3, 4, 5, 8
N Henderson	NG16-05	672	A	5,760.000000	\$100.00	10	\$576,000	\$11.00	R23	3, 4, 5, 8
N Henderson	NG16-05	673	A	5,760.000000	\$100.00	10	\$576,000	\$11.00	R23	3, 4, 5, 8
N Henderson	NG16-05	674	A	5,760.000000	\$100.00	10	\$576,000	\$11.00	R23	3, 4, 5, 8
N Henderson	NG16-05	675	A	5,760.000000	\$100.00	10	\$576,000	\$11.00	R23	3, 4, 5, 8
N Henderson	NG16-05	676	A	5,760.000000	\$100.00	10	\$576,000	\$11.00	R23	3, 4, 5, 8

UNITED STATES DEPARTMENT OF THE INTERIOR  
 BUREAU OF OCEAN ENERGY MANAGEMENT  
 GULF OF MEXICO REGION  
*List of Blocks Available for Leasing*

SALE: 231  
 21-FEB-2014  
 PAGE: 221

Sale Number: 231

L Map/Official Protraction Diagram (OPD) Name	Map/OPD Number	Block Number	A / P	Available Federal Acreage	Minimum Bid Per Acre	Lease Term	Minimum Bid Per Block	Rent Per Acre	Bid System	Stipulation(s)
N Henderson	NG16-05	677	A	5,760.000000	\$100.00	10	\$576,000	\$11.00	R23	3, 4, 5, 8
N Henderson	NG16-05	678	A	5,760.000000	\$100.00	10	\$576,000	\$11.00	R23	3, 4, 5, 8
N Henderson	NG16-05	705	A	5,760.000000	\$100.00	10	\$576,000	\$11.00	R23	8
N Henderson	NG16-05	706	A	5,760.000000	\$100.00	10	\$576,000	\$11.00	R23	8
N Henderson	NG16-05	707	A	5,760.000000	\$100.00	10	\$576,000	\$11.00	R23	8
N Henderson	NG16-05	708	A	5,760.000000	\$100.00	10	\$576,000	\$11.00	R23	8
N Henderson	NG16-05	709	A	5,760.000000	\$100.00	10	\$576,000	\$11.00	R23	8
N Henderson	NG16-05	710	A	5,760.000000	\$100.00	10	\$576,000	\$11.00	R23	8
N Henderson	NG16-05	711	A	5,760.000000	\$100.00	10	\$576,000	\$11.00	R23	3, 4, 5, 8
N Henderson	NG16-05	712	A	5,760.000000	\$100.00	10	\$576,000	\$11.00	R23	3, 4, 5, 8
N Henderson	NG16-05	713	A	5,760.000000	\$100.00	10	\$576,000	\$11.00	R23	3, 4, 5, 8
N Henderson	NG16-05	714	A	5,760.000000	\$100.00	10	\$576,000	\$11.00	R23	3, 4, 5, 8
N Henderson	NG16-05	715	A	5,760.000000	\$100.00	10	\$576,000	\$11.00	R23	3, 4, 5, 8
N Henderson	NG16-05	716	A	5,760.000000	\$100.00	10	\$576,000	\$11.00	R23	3, 4, 5, 8
N Henderson	NG16-05	717	A	5,760.000000	\$100.00	10	\$576,000	\$11.00	R23	3, 4, 5, 8
N Henderson	NG16-05	718	A	5,760.000000	\$100.00	10	\$576,000	\$11.00	R23	3, 4, 5, 8
N Henderson	NG16-05	719	A	5,760.000000	\$100.00	10	\$576,000	\$11.00	R23	3, 4, 5, 8
N Henderson	NG16-05	720	A	5,760.000000	\$100.00	10	\$576,000	\$11.00	R23	3, 4, 5, 8
N Henderson	NG16-05	721	A	5,760.000000	\$100.00	10	\$576,000	\$11.00	R23	3, 4, 5, 8
N Henderson	NG16-05	749	A	5,760.000000	\$100.00	10	\$576,000	\$11.00	R23	8
N Henderson	NG16-05	750	A	5,760.000000	\$100.00	10	\$576,000	\$11.00	R23	8
N Henderson	NG16-05	751	A	5,760.000000	\$100.00	10	\$576,000	\$11.00	R23	8
N Henderson	NG16-05	752	A	5,760.000000	\$100.00	10	\$576,000	\$11.00	R23	8
N Henderson	NG16-05	753	A	5,760.000000	\$100.00	10	\$576,000	\$11.00	R23	8
N Henderson	NG16-05	754	A	5,760.000000	\$100.00	10	\$576,000	\$11.00	R23	8
N Henderson	NG16-05	755	A	5,760.000000	\$100.00	10	\$576,000	\$11.00	R23	3, 8
N Henderson	NG16-05	756	A	5,760.000000	\$100.00	10	\$576,000	\$11.00	R23	3, 4, 5, 8
N Henderson	NG16-05	757	A	5,760.000000	\$100.00	10	\$576,000	\$11.00	R23	3, 4, 5, 8
N Henderson	NG16-05	758	A	5,760.000000	\$100.00	10	\$576,000	\$11.00	R23	3, 4, 5, 8
N Henderson	NG16-05	759	A	5,760.000000	\$100.00	10	\$576,000	\$11.00	R23	3, 4, 5, 8
N Henderson	NG16-05	760	A	5,760.000000	\$100.00	10	\$576,000	\$11.00	R23	3, 4, 5, 8

UNITED STATES DEPARTMENT OF THE INTERIOR  
 BUREAU OF OCEAN ENERGY MANAGEMENT  
 GULF OF MEXICO REGION  
*List of Blocks Available for Leasing*

SALE: 231  
 21-FEB-2014  
 PAGE: 222

Sale Number: 231

L Map/Official Protraction Diagram (OPD) Name	Map/OPD Number	Block Number	A / P	Available Federal Acreage	Minimum Bid Per Acre	Lease Term	Minimum Bid Per Block	Rent Per Acre	Bid System	Stipulation(s)
N Henderson	NG16-05	761	A	5,760.000000	\$100.00	10	\$576,000	\$11.00	R23	3, 4, 5, 8
N Henderson	NG16-05	762	A	5,760.000000	\$100.00	10	\$576,000	\$11.00	R23	3, 4, 5, 8
N Henderson	NG16-05	763	A	5,760.000000	\$100.00	10	\$576,000	\$11.00	R23	3, 4, 5, 8
N Henderson	NG16-05	793	A	5,760.000000	\$100.00	10	\$576,000	\$11.00	R23	8
N Henderson	NG16-05	794	A	5,760.000000	\$100.00	10	\$576,000	\$11.00	R23	8
N Henderson	NG16-05	795	A	5,760.000000	\$100.00	10	\$576,000	\$11.00	R23	8
N Henderson	NG16-05	796	A	5,760.000000	\$100.00	10	\$576,000	\$11.00	R23	8
N Henderson	NG16-05	797	A	5,760.000000	\$100.00	10	\$576,000	\$11.00	R23	8
N Henderson	NG16-05	798	A	5,760.000000	\$100.00	10	\$576,000	\$11.00	R23	8
N Henderson	NG16-05	799	A	5,760.000000	\$100.00	10	\$576,000	\$11.00	R23	8
N Henderson	NG16-05	800	A	5,760.000000	\$100.00	10	\$576,000	\$11.00	R23	3, 4, 5, 8
N Henderson	NG16-05	801	A	5,760.000000	\$100.00	10	\$576,000	\$11.00	R23	3, 4, 5, 8
N Henderson	NG16-05	802	A	5,760.000000	\$100.00	10	\$576,000	\$11.00	R23	3, 4, 5, 8
N Henderson	NG16-05	803	A	5,760.000000	\$100.00	10	\$576,000	\$11.00	R23	3, 4, 5, 8
N Henderson	NG16-05	804	A	5,760.000000	\$100.00	10	\$576,000	\$11.00	R23	3, 4, 5, 8
N Henderson	NG16-05	805	A	5,760.000000	\$100.00	10	\$576,000	\$11.00	R23	3, 4, 5, 8
N Henderson	NG16-05	806	A	5,760.000000	\$100.00	10	\$576,000	\$11.00	R23	3, 4, 5, 8
N Henderson	NG16-05	837	A	5,760.000000	\$100.00	10	\$576,000	\$11.00	R23	8
N Henderson	NG16-05	838	A	5,760.000000	\$100.00	10	\$576,000	\$11.00	R23	8
N Henderson	NG16-05	839	A	5,760.000000	\$100.00	10	\$576,000	\$11.00	R23	8
N Henderson	NG16-05	840	A	5,760.000000	\$100.00	10	\$576,000	\$11.00	R23	8
N Henderson	NG16-05	841	A	5,760.000000	\$100.00	10	\$576,000	\$11.00	R23	8
N Henderson	NG16-05	842	A	5,760.000000	\$100.00	10	\$576,000	\$11.00	R23	8
N Henderson	NG16-05	843	A	5,760.000000	\$100.00	10	\$576,000	\$11.00	R23	8
N Henderson	NG16-05	844	A	5,760.000000	\$100.00	10	\$576,000	\$11.00	R23	3, 4, 5, 8
N Henderson	NG16-05	845	A	5,760.000000	\$100.00	10	\$576,000	\$11.00	R23	3, 4, 5, 8
N Henderson	NG16-05	846	A	5,760.000000	\$100.00	10	\$576,000	\$11.00	R23	3, 4, 5, 8
N Henderson	NG16-05	847	A	5,760.000000	\$100.00	10	\$576,000	\$11.00	R23	3, 4, 5, 8
N Henderson	NG16-05	848	A	5,760.000000	\$100.00	10	\$576,000	\$11.00	R23	3, 4, 5, 8
N Henderson	NG16-05	881	A	5,760.000000	\$100.00	10	\$576,000	\$11.00	R23	8
N Henderson	NG16-05	882	A	5,760.000000	\$100.00	10	\$576,000	\$11.00	R23	8

UNITED STATES DEPARTMENT OF THE INTERIOR  
 BUREAU OF OCEAN ENERGY MANAGEMENT  
 GULF OF MEXICO REGION  
*List of Blocks Available for Leasing*

SALE: 231  
 21-FEB-2014  
 PAGE: 223

Sale Number: 231

L Map/Official Protraction Diagram (OPD) Name	Map/OPD Number	Block Number	A / P	Available Federal Acreage	Minimum Bid Per Acre	Lease Term	Minimum Bid Per Block	Rent Per Acre	Bid System	Stipulation(s)
N Henderson	NG16-05	883	A	5,760.000000	\$100.00	10	\$576,000	\$11.00	R23	8
N Henderson	NG16-05	884	A	5,760.000000	\$100.00	10	\$576,000	\$11.00	R23	8
N Henderson	NG16-05	885	A	5,760.000000	\$100.00	10	\$576,000	\$11.00	R23	8
N Henderson	NG16-05	886	A	5,760.000000	\$100.00	10	\$576,000	\$11.00	R23	8
N Henderson	NG16-05	887	A	5,760.000000	\$100.00	10	\$576,000	\$11.00	R23	8
N Henderson	NG16-05	888	A	5,760.000000	\$100.00	10	\$576,000	\$11.00	R23	8
N Henderson	NG16-05	889	A	5,760.000000	\$100.00	10	\$576,000	\$11.00	R23	3, 4, 5, 8
N Henderson	NG16-05	890	A	5,760.000000	\$100.00	10	\$576,000	\$11.00	R23	3, 4, 5, 8
N Henderson	NG16-05	925	A	5,760.000000	\$100.00	10	\$576,000	\$11.00	R23	8
N Henderson	NG16-05	926	A	5,760.000000	\$100.00	10	\$576,000	\$11.00	R23	8
N Henderson	NG16-05	927	A	5,760.000000	\$100.00	10	\$576,000	\$11.00	R23	8
N Henderson	NG16-05	928	A	5,760.000000	\$100.00	10	\$576,000	\$11.00	R23	8
N Henderson	NG16-05	929	A	5,760.000000	\$100.00	10	\$576,000	\$11.00	R23	8
N Henderson	NG16-05	930	A	5,760.000000	\$100.00	10	\$576,000	\$11.00	R23	8
N Henderson	NG16-05	931	A	5,760.000000	\$100.00	10	\$576,000	\$11.00	R23	8
N Henderson	NG16-05	932	A	5,760.000000	\$100.00	10	\$576,000	\$11.00	R23	8
N Henderson	NG16-05	969	A	5,760.000000	\$100.00	10	\$576,000	\$11.00	R23	8
N Henderson	NG16-05	970	A	5,760.000000	\$100.00	10	\$576,000	\$11.00	R23	8
N Henderson	NG16-05	971	A	5,760.000000	\$100.00	10	\$576,000	\$11.00	R23	8
N Henderson	NG16-05	972	A	5,760.000000	\$100.00	10	\$576,000	\$11.00	R23	8
N Henderson	NG16-05	973	A	5,760.000000	\$100.00	10	\$576,000	\$11.00	R23	8
N Henderson	NG16-05	974	A	5,760.000000	\$100.00	10	\$576,000	\$11.00	R23	8
N Sigsbee Escarpment	NG15-08	19	A	5,760.000000	\$100.00	10	\$576,000	\$11.00	R23	7, 8
N Sigsbee Escarpment	NG15-08	20	A	5,760.000000	\$100.00	10	\$576,000	\$11.00	R23	7, 8
N Sigsbee Escarpment	NG15-08	21	A	5,760.000000	\$100.00	10	\$576,000	\$11.00	R23	7, 8
N Sigsbee Escarpment	NG15-08	22	A	5,760.000000	\$100.00	10	\$576,000	\$11.00	R23	7, 8
N Sigsbee Escarpment	NG15-08	26	A	5,760.000000	\$100.00	10	\$576,000	\$11.00	R23	7, 8
N Sigsbee Escarpment	NG15-08	27	A	5,760.000000	\$100.00	10	\$576,000	\$11.00	R23	7, 8
N Sigsbee Escarpment	NG15-08	28	A	5,760.000000	\$100.00	10	\$576,000	\$11.00	R23	7, 8
N Sigsbee Escarpment	NG15-08	29	A	5,760.000000	\$100.00	10	\$576,000	\$11.00	R23	7, 8
N Sigsbee Escarpment	NG15-08	33	A	5,760.000000	\$100.00	10	\$576,000	\$11.00	R23	7, 8

UNITED STATES DEPARTMENT OF THE INTERIOR  
 BUREAU OF OCEAN ENERGY MANAGEMENT  
 GULF OF MEXICO REGION

SALE: 231  
 21-FEB-2014  
 PAGE: 224

Sale Number: 231

*List of Blocks Available for Leasing*

L Map/Official Protraction Diagram (OPD) Name	Map/OPD Number	Block Number	A / P	Available Federal Acreage	Minimum Bid Per Acre	Lease Term	Minimum Bid Per Block	Rent Per Acre	Bid System	Stipulation(s)
N Sigsbee Escarpment	NG15-08	63	A	5,760.000000	\$100.00	10	\$576,000	\$11.00	R23	7, 8
N Sigsbee Escarpment	NG15-08	64	A	5,760.000000	\$100.00	10	\$576,000	\$11.00	R23	7, 8
N Sigsbee Escarpment	NG15-08	65	A	5,760.000000	\$100.00	10	\$576,000	\$11.00	R23	7, 8
N Sigsbee Escarpment	NG15-08	66	A	5,760.000000	\$100.00	10	\$576,000	\$11.00	R23	7, 8
N Sigsbee Escarpment	NG15-08	67	A	5,760.000000	\$100.00	10	\$576,000	\$11.00	R23	7, 8
N Sigsbee Escarpment	NG15-08	68	A	5,760.000000	\$100.00	10	\$576,000	\$11.00	R23	7, 8
N Sigsbee Escarpment	NG15-08	69	A	5,760.000000	\$100.00	10	\$576,000	\$11.00	R23	7, 8
N Sigsbee Escarpment	NG15-08	70	A	5,760.000000	\$100.00	10	\$576,000	\$11.00	R23	7, 8
N Sigsbee Escarpment	NG15-08	71	A	5,760.000000	\$100.00	10	\$576,000	\$11.00	R23	7, 8
N Sigsbee Escarpment	NG15-08	72	A	5,760.000000	\$100.00	10	\$576,000	\$11.00	R23	7, 8
N Sigsbee Escarpment	NG15-08	73	A	5,760.000000	\$100.00	10	\$576,000	\$11.00	R23	7, 8
N Sigsbee Escarpment	NG15-08	74	A	5,760.000000	\$100.00	10	\$576,000	\$11.00	R23	7, 8
N Sigsbee Escarpment	NG15-08	75	A	5,760.000000	\$100.00	10	\$576,000	\$11.00	R23	7, 8
N Sigsbee Escarpment	NG15-08	76	A	5,760.000000	\$100.00	10	\$576,000	\$11.00	R23	7, 8
N Sigsbee Escarpment	NG15-08	77	A	5,760.000000	\$100.00	10	\$576,000	\$11.00	R23	7, 8
N Sigsbee Escarpment	NG15-08	78	A	5,760.000000	\$100.00	10	\$576,000	\$11.00	R23	7, 8
N Sigsbee Escarpment	NG15-08	79	A	5,760.000000	\$100.00	10	\$576,000	\$11.00	R23	7, 8
N Sigsbee Escarpment	NG15-08	80	A	5,760.000000	\$100.00	10	\$576,000	\$11.00	R23	7, 8
N Sigsbee Escarpment	NG15-08	81	A	5,760.000000	\$100.00	10	\$576,000	\$11.00	R23	7, 8
N Sigsbee Escarpment	NG15-08	85	A	5,760.000000	\$100.00	10	\$576,000	\$11.00	R23	8
N Sigsbee Escarpment	NG15-08	107	A	5,760.000000	\$100.00	10	\$576,000	\$11.00	R23	7, 8
N Sigsbee Escarpment	NG15-08	108	A	5,760.000000	\$100.00	10	\$576,000	\$11.00	R23	7, 8
N Sigsbee Escarpment	NG15-08	109	A	5,760.000000	\$100.00	10	\$576,000	\$11.00	R23	7, 8
N Sigsbee Escarpment	NG15-08	110	A	5,760.000000	\$100.00	10	\$576,000	\$11.00	R23	7, 8
N Sigsbee Escarpment	NG15-08	111	A	5,760.000000	\$100.00	10	\$576,000	\$11.00	R23	7, 8
N Sigsbee Escarpment	NG15-08	112	A	5,760.000000	\$100.00	10	\$576,000	\$11.00	R23	7, 8
N Sigsbee Escarpment	NG15-08	113	A	5,760.000000	\$100.00	10	\$576,000	\$11.00	R23	7, 8
N Sigsbee Escarpment	NG15-08	114	A	5,760.000000	\$100.00	10	\$576,000	\$11.00	R23	7, 8
N Sigsbee Escarpment	NG15-08	115	A	5,760.000000	\$100.00	10	\$576,000	\$11.00	R23	7, 8
N Sigsbee Escarpment	NG15-08	116	A	5,760.000000	\$100.00	10	\$576,000	\$11.00	R23	7, 8
N Sigsbee Escarpment	NG15-08	117	A	5,760.000000	\$100.00	10	\$576,000	\$11.00	R23	7, 8

UNITED STATES DEPARTMENT OF THE INTERIOR  
 BUREAU OF OCEAN ENERGY MANAGEMENT  
 GULF OF MEXICO REGION  
*List of Blocks Available for Leasing*

SALE: 231  
 21-FEB-2014  
 PAGE: 225

Sale Number: 231

L Map/Official Protraction Diagram (OPD) Name	Map/OPD Number	Block Number	A / P	Available Federal Acreage	Minimum Bid Per Acre	Lease Term	Minimum Bid Per Block	Rent Per Acre	Bid System	Stipulation(s)
N Sigsbee Escarpment	NG15-08	118	A	5,760.000000	\$100.00	10	\$576,000	\$11.00	R23	7, 8
N Sigsbee Escarpment	NG15-08	119	A	5,760.000000	\$100.00	10	\$576,000	\$11.00	R23	7, 8
N Sigsbee Escarpment	NG15-08	120	A	5,760.000000	\$100.00	10	\$576,000	\$11.00	R23	7, 8
N Sigsbee Escarpment	NG15-08	121	A	5,760.000000	\$100.00	10	\$576,000	\$11.00	R23	7, 8
N Sigsbee Escarpment	NG15-08	122	A	5,760.000000	\$100.00	10	\$576,000	\$11.00	R23	7, 8
N Sigsbee Escarpment	NG15-08	123	A	5,760.000000	\$100.00	10	\$576,000	\$11.00	R23	7, 8
N Sigsbee Escarpment	NG15-08	124	A	5,760.000000	\$100.00	10	\$576,000	\$11.00	R23	7, 8
N Sigsbee Escarpment	NG15-08	125	A	5,760.000000	\$100.00	10	\$576,000	\$11.00	R23	7, 8
N Sigsbee Escarpment	NG15-08	126	A	5,760.000000	\$100.00	10	\$576,000	\$11.00	R23	7, 8
N Sigsbee Escarpment	NG15-08	127	A	5,760.000000	\$100.00	10	\$576,000	\$11.00	R23	7, 8
N Sigsbee Escarpment	NG15-08	128	A	5,760.000000	\$100.00	10	\$576,000	\$11.00	R23	7, 8
N Sigsbee Escarpment	NG15-08	129	A	5,760.000000	\$100.00	10	\$576,000	\$11.00	R23	8
N Sigsbee Escarpment	NG15-08	151	P	4,779.020000	\$100.00	10	\$478,000	\$11.00	R23	7, 8, 10
N Sigsbee Escarpment	NG15-08	152	A	5,760.000000	\$100.00	10	\$576,000	\$11.00	R23	7, 8, 10
N Sigsbee Escarpment	NG15-08	153	A	5,760.000000	\$100.00	10	\$576,000	\$11.00	R23	7, 8
N Sigsbee Escarpment	NG15-08	154	A	5,760.000000	\$100.00	10	\$576,000	\$11.00	R23	7, 8
N Sigsbee Escarpment	NG15-08	155	A	5,760.000000	\$100.00	10	\$576,000	\$11.00	R23	7, 8
N Sigsbee Escarpment	NG15-08	156	A	5,760.000000	\$100.00	10	\$576,000	\$11.00	R23	7, 8
N Sigsbee Escarpment	NG15-08	157	A	5,760.000000	\$100.00	10	\$576,000	\$11.00	R23	7, 8
N Sigsbee Escarpment	NG15-08	158	A	5,760.000000	\$100.00	10	\$576,000	\$11.00	R23	7, 8
N Sigsbee Escarpment	NG15-08	159	A	5,760.000000	\$100.00	10	\$576,000	\$11.00	R23	7, 8
N Sigsbee Escarpment	NG15-08	160	A	5,760.000000	\$100.00	10	\$576,000	\$11.00	R23	7, 8
N Sigsbee Escarpment	NG15-08	161	A	5,760.000000	\$100.00	10	\$576,000	\$11.00	R23	7, 8
N Sigsbee Escarpment	NG15-08	162	A	5,760.000000	\$100.00	10	\$576,000	\$11.00	R23	7, 8
N Sigsbee Escarpment	NG15-08	163	A	5,760.000000	\$100.00	10	\$576,000	\$11.00	R23	7, 8
N Sigsbee Escarpment	NG15-08	164	A	5,760.000000	\$100.00	10	\$576,000	\$11.00	R23	7, 8
N Sigsbee Escarpment	NG15-08	165	A	5,760.000000	\$100.00	10	\$576,000	\$11.00	R23	7, 8
N Sigsbee Escarpment	NG15-08	166	A	5,760.000000	\$100.00	10	\$576,000	\$11.00	R23	7, 8
N Sigsbee Escarpment	NG15-08	167	A	5,760.000000	\$100.00	10	\$576,000	\$11.00	R23	7, 8
N Sigsbee Escarpment	NG15-08	168	A	5,760.000000	\$100.00	10	\$576,000	\$11.00	R23	7, 8
N Sigsbee Escarpment	NG15-08	169	A	5,760.000000	\$100.00	10	\$576,000	\$11.00	R23	7, 8

UNITED STATES DEPARTMENT OF THE INTERIOR  
 BUREAU OF OCEAN ENERGY MANAGEMENT  
 GULF OF MEXICO REGION  
*List of Blocks Available for Leasing*

SALE: 231  
 21-FEB-2014  
 PAGE: 226

Sale Number: 231

L Map/Official Protraction Diagram (OPD) Name	Map/OPD Number	Block Number	A / P	Available Federal Acreage	Minimum Bid Per Acre	Lease Term	Minimum Bid Per Block	Rent Per Acre	Bid System	Stipulation(s)
N Sigsbee Escarpment	NG15-08	170	A	5,760.000000	\$100.00	10	\$576,000	\$11.00	R23	7, 8
N Sigsbee Escarpment	NG15-08	171	A	5,760.000000	\$100.00	10	\$576,000	\$11.00	R23	7, 8
N Sigsbee Escarpment	NG15-08	172	A	5,760.000000	\$100.00	10	\$576,000	\$11.00	R23	7, 8
N Sigsbee Escarpment	NG15-08	173	A	5,760.000000	\$100.00	10	\$576,000	\$11.00	R23	7, 8
N Sigsbee Escarpment	NG15-08	195	P	81.390000	\$100.00	10	\$8,200	\$11.00	R23	7, 8, 10
N Sigsbee Escarpment	NG15-08	196	P	4,324.150000	\$100.00	10	\$432,500	\$11.00	R23	7, 8, 10
N Sigsbee Escarpment	NG15-08	197	A	5,760.000000	\$100.00	10	\$576,000	\$11.00	R23	7, 8, 10
N Sigsbee Escarpment	NG15-08	198	A	5,760.000000	\$100.00	10	\$576,000	\$11.00	R23	7, 8
N Sigsbee Escarpment	NG15-08	199	A	5,760.000000	\$100.00	10	\$576,000	\$11.00	R23	7, 8
N Sigsbee Escarpment	NG15-08	200	A	5,760.000000	\$100.00	10	\$576,000	\$11.00	R23	7, 8
N Sigsbee Escarpment	NG15-08	201	A	5,760.000000	\$100.00	10	\$576,000	\$11.00	R23	7, 8
N Sigsbee Escarpment	NG15-08	202	A	5,760.000000	\$100.00	10	\$576,000	\$11.00	R23	7, 8
N Sigsbee Escarpment	NG15-08	203	A	5,760.000000	\$100.00	10	\$576,000	\$11.00	R23	7, 8
N Sigsbee Escarpment	NG15-08	204	A	5,760.000000	\$100.00	10	\$576,000	\$11.00	R23	7, 8
N Sigsbee Escarpment	NG15-08	205	A	5,760.000000	\$100.00	10	\$576,000	\$11.00	R23	7, 8
N Sigsbee Escarpment	NG15-08	206	A	5,760.000000	\$100.00	10	\$576,000	\$11.00	R23	7, 8
N Sigsbee Escarpment	NG15-08	207	A	5,760.000000	\$100.00	10	\$576,000	\$11.00	R23	7, 8
N Sigsbee Escarpment	NG15-08	208	A	5,760.000000	\$100.00	10	\$576,000	\$11.00	R23	7, 8
N Sigsbee Escarpment	NG15-08	209	A	5,760.000000	\$100.00	10	\$576,000	\$11.00	R23	7, 8
N Sigsbee Escarpment	NG15-08	210	A	5,760.000000	\$100.00	10	\$576,000	\$11.00	R23	7, 8
N Sigsbee Escarpment	NG15-08	211	A	5,760.000000	\$100.00	10	\$576,000	\$11.00	R23	7, 8
N Sigsbee Escarpment	NG15-08	212	A	5,760.000000	\$100.00	10	\$576,000	\$11.00	R23	7, 8
N Sigsbee Escarpment	NG15-08	213	A	5,760.000000	\$100.00	10	\$576,000	\$11.00	R23	7, 8
N Sigsbee Escarpment	NG15-08	214	A	5,760.000000	\$100.00	10	\$576,000	\$11.00	R23	7, 8
N Sigsbee Escarpment	NG15-08	215	A	5,760.000000	\$100.00	10	\$576,000	\$11.00	R23	7, 8
N Sigsbee Escarpment	NG15-08	216	A	5,760.000000	\$100.00	10	\$576,000	\$11.00	R23	7, 8
N Sigsbee Escarpment	NG15-08	217	A	5,760.000000	\$100.00	10	\$576,000	\$11.00	R23	7, 8
N Sigsbee Escarpment	NG15-08	240	P	1,134.070000	\$100.00	10	\$113,500	\$11.00	R23	7, 8, 10
N Sigsbee Escarpment	NG15-08	241	P	5,719.200000	\$100.00	10	\$572,000	\$11.00	R23	7, 8, 10
N Sigsbee Escarpment	NG15-08	242	A	5,760.000000	\$100.00	10	\$576,000	\$11.00	R23	7, 8, 10
N Sigsbee Escarpment	NG15-08	243	A	5,760.000000	\$100.00	10	\$576,000	\$11.00	R23	7, 8, 10



UNITED STATES DEPARTMENT OF THE INTERIOR  
 BUREAU OF OCEAN ENERGY MANAGEMENT  
 GULF OF MEXICO REGION  
*List of Blocks Available for Leasing*

SALE: 231  
 21-FEB-2014  
 PAGE: 227

Sale Number: 231

L Map/Official Protraction Diagram (OPD) Name	Map/OPD Number	Block Number	A / P	Available Federal Acreage	Minimum Bid Per Acre	Lease Term	Minimum Bid Per Block	Rent Per Acre	Bid System	Stipulation(s)
N Sigsbee Escarpment	NG15-08	244	A	5,760.000000	\$100.00	10	\$576,000	\$11.00	R23	7, 8
N Sigsbee Escarpment	NG15-08	247	A	5,760.000000	\$100.00	10	\$576,000	\$11.00	R23	7, 8
N Sigsbee Escarpment	NG15-08	248	A	5,760.000000	\$100.00	10	\$576,000	\$11.00	R23	7, 8
N Sigsbee Escarpment	NG15-08	249	A	5,760.000000	\$100.00	10	\$576,000	\$11.00	R23	7, 8
N Sigsbee Escarpment	NG15-08	250	A	5,760.000000	\$100.00	10	\$576,000	\$11.00	R23	7, 8
N Sigsbee Escarpment	NG15-08	251	A	5,760.000000	\$100.00	10	\$576,000	\$11.00	R23	7, 8
N Sigsbee Escarpment	NG15-08	252	A	5,760.000000	\$100.00	10	\$576,000	\$11.00	R23	7, 8
N Sigsbee Escarpment	NG15-08	253	A	5,760.000000	\$100.00	10	\$576,000	\$11.00	R23	7, 8
N Sigsbee Escarpment	NG15-08	254	A	5,760.000000	\$100.00	10	\$576,000	\$11.00	R23	7, 8
N Sigsbee Escarpment	NG15-08	255	A	5,760.000000	\$100.00	10	\$576,000	\$11.00	R23	7, 8
N Sigsbee Escarpment	NG15-08	256	A	5,760.000000	\$100.00	10	\$576,000	\$11.00	R23	7, 8
N Sigsbee Escarpment	NG15-08	257	A	5,760.000000	\$100.00	10	\$576,000	\$11.00	R23	7, 8
N Sigsbee Escarpment	NG15-08	258	A	5,760.000000	\$100.00	10	\$576,000	\$11.00	R23	7, 8
N Sigsbee Escarpment	NG15-08	259	A	5,760.000000	\$100.00	10	\$576,000	\$11.00	R23	7, 8
N Sigsbee Escarpment	NG15-08	260	A	5,760.000000	\$100.00	10	\$576,000	\$11.00	R23	7, 8
N Sigsbee Escarpment	NG15-08	261	A	5,760.000000	\$100.00	10	\$576,000	\$11.00	R23	7, 8
N Sigsbee Escarpment	NG15-08	285	P	1,783.900000	\$100.00	10	\$178,400	\$11.00	R23	7, 8, 10
N Sigsbee Escarpment	NG15-08	286	P	2,451.330000	\$100.00	10	\$245,200	\$11.00	R23	7, 8, 10
N Sigsbee Escarpment	NG15-08	287	P	2,722.880000	\$100.00	10	\$272,300	\$11.00	R23	7, 8, 10
N Sigsbee Escarpment	NG15-08	291	P	3,812.180000	\$100.00	10	\$381,300	\$11.00	R23	7, 8, 10
N Sigsbee Escarpment	NG15-08	292	P	4,084.670000	\$100.00	10	\$408,500	\$11.00	R23	7, 8, 10
N Sigsbee Escarpment	NG15-08	293	P	4,357.390000	\$100.00	10	\$435,800	\$11.00	R23	7, 8, 10
N Sigsbee Escarpment	NG15-08	294	P	4,635.310000	\$100.00	10	\$463,600	\$11.00	R23	7, 8, 10
N Sigsbee Escarpment	NG15-08	295	P	4,914.140000	\$100.00	10	\$491,500	\$11.00	R23	7, 8, 10
N Sigsbee Escarpment	NG15-08	296	P	5,192.970000	\$100.00	10	\$519,300	\$11.00	R23	7, 8, 10
N Sigsbee Escarpment	NG15-08	297	P	5,471.800000	\$100.00	10	\$547,200	\$11.00	R23	7, 8, 10
N Sigsbee Escarpment	NG15-08	298	P	5,720.300000	\$100.00	10	\$572,100	\$11.00	R23	7, 8, 10
N Sigsbee Escarpment	NG15-08	299	A	5,760.000000	\$100.00	10	\$576,000	\$11.00	R23	7, 8, 10
N Sigsbee Escarpment	NG15-08	300	A	5,760.000000	\$100.00	10	\$576,000	\$11.00	R23	7, 8, 10
N Sigsbee Escarpment	NG15-08	301	A	5,760.000000	\$100.00	10	\$576,000	\$11.00	R23	7, 8, 10
N Sigsbee Escarpment	NG15-08	302	A	5,760.000000	\$100.00	10	\$576,000	\$11.00	R23	7, 8, 10

UNITED STATES DEPARTMENT OF THE INTERIOR  
 BUREAU OF OCEAN ENERGY MANAGEMENT  
 GULF OF MEXICO REGION  
*List of Blocks Available for Leasing*

SALE: 231  
 21-FEB-2014  
 PAGE: 228

Sale Number: 231

L Map/Official Protraction Diagram (OPD) Name	Map/OPD Number	Block Number	A / P	Available Federal Acreage	Minimum Bid Per Acre	Lease Term	Minimum Bid Per Block	Rent Per Acre	Bid System	Stipulation(s)
N Sigsbee Escarpment	NG15-08	303	A	5,760.000000	\$100.00	10	\$576,000	\$11.00	R23	7, 8, 10
N Sigsbee Escarpment	NG15-08	304	A	5,760.000000	\$100.00	10	\$576,000	\$11.00	R23	7, 8, 10
N Sigsbee Escarpment	NG15-08	305	A	5,760.000000	\$100.00	10	\$576,000	\$11.00	R23	7, 8, 10
N Sigsbee Escarpment	NG15-08	342	P	30.330000	\$100.00	10	\$3,100	\$11.00	R23	7, 8, 10
N Sigsbee Escarpment	NG15-08	343	P	269.460000	\$100.00	10	\$27,000	\$11.00	R23	7, 8, 10
N Sigsbee Escarpment	NG15-08	344	P	548.300000	\$100.00	10	\$54,900	\$11.00	R23	7, 8, 10
N Sigsbee Escarpment	NG15-08	345	P	827.550000	\$100.00	10	\$82,800	\$11.00	R23	7, 8, 10
N Sigsbee Escarpment	NG15-08	346	P	1,110.940000	\$100.00	10	\$111,100	\$11.00	R23	7, 8, 10
N Sigsbee Escarpment	NG15-08	347	P	1,395.380000	\$100.00	10	\$139,600	\$11.00	R23	7, 8, 10
N Sigsbee Escarpment	NG15-08	348	P	1,675.920000	\$100.00	10	\$167,600	\$11.00	R23	7, 8, 10
N Sigsbee Escarpment	NG15-08	349	P	1,949.050000	\$100.00	10	\$195,000	\$11.00	R23	7, 8, 10
N Amery Terrace	NG15-09	3	A	5,760.000000	\$100.00	10	\$576,000	\$11.00	R23	8
N Amery Terrace	NG15-09	4	A	5,760.000000	\$100.00	10	\$576,000	\$11.00	R23	8
N Amery Terrace	NG15-09	8	A	5,760.000000	\$100.00	10	\$576,000	\$11.00	R23	8
N Amery Terrace	NG15-09	9	A	5,760.000000	\$100.00	10	\$576,000	\$11.00	R23	8
N Amery Terrace	NG15-09	10	A	5,760.000000	\$100.00	10	\$576,000	\$11.00	R23	8
N Amery Terrace	NG15-09	11	A	5,760.000000	\$100.00	10	\$576,000	\$11.00	R23	8
N Amery Terrace	NG15-09	12	A	5,760.000000	\$100.00	10	\$576,000	\$11.00	R23	8
N Amery Terrace	NG15-09	13	A	5,760.000000	\$100.00	10	\$576,000	\$11.00	R23	8
N Amery Terrace	NG15-09	14	A	5,760.000000	\$100.00	10	\$576,000	\$11.00	R23	8
N Amery Terrace	NG15-09	15	A	5,760.000000	\$100.00	10	\$576,000	\$11.00	R23	8
N Amery Terrace	NG15-09	16	A	5,760.000000	\$100.00	10	\$576,000	\$11.00	R23	8
N Amery Terrace	NG15-09	17	A	5,760.000000	\$100.00	10	\$576,000	\$11.00	R23	8
N Amery Terrace	NG15-09	18	A	5,760.000000	\$100.00	10	\$576,000	\$11.00	R23	8
N Amery Terrace	NG15-09	19	A	5,760.000000	\$100.00	10	\$576,000	\$11.00	R23	8
N Amery Terrace	NG15-09	20	A	5,760.000000	\$100.00	10	\$576,000	\$11.00	R23	8
N Amery Terrace	NG15-09	21	A	5,760.000000	\$100.00	10	\$576,000	\$11.00	R23	8
N Amery Terrace	NG15-09	22	A	5,760.000000	\$100.00	10	\$576,000	\$11.00	R23	8
N Amery Terrace	NG15-09	23	A	5,760.000000	\$100.00	10	\$576,000	\$11.00	R23	8
N Amery Terrace	NG15-09	24	A	5,760.000000	\$100.00	10	\$576,000	\$11.00	R23	8
N Amery Terrace	NG15-09	25	A	5,760.000000	\$100.00	10	\$576,000	\$11.00	R23	8

UNITED STATES DEPARTMENT OF THE INTERIOR  
 BUREAU OF OCEAN ENERGY MANAGEMENT  
 GULF OF MEXICO REGION  
*List of Blocks Available for Leasing*

SALE: 231  
 21-FEB-2014  
 PAGE: 229

Sale Number: 231

L	Map/Official Protraction Diagram (OPD) Name	Map/OPD Number	Block Number	A / P	Available Federal Acreage	Minimum Bid Per Acre	Lease Term	Minimum Bid Per Block	Rent Per Acre	Bid System	Stipulation(s)
N	Amery Terrace	NG15-09	26	A	5,760.000000	\$100.00	10	\$576,000	\$11.00	R23	8
N	Amery Terrace	NG15-09	27	A	5,760.000000	\$100.00	10	\$576,000	\$11.00	R23	8
N	Amery Terrace	NG15-09	28	A	5,760.000000	\$100.00	10	\$576,000	\$11.00	R23	8
N	Amery Terrace	NG15-09	29	A	5,760.000000	\$100.00	10	\$576,000	\$11.00	R23	8
N	Amery Terrace	NG15-09	30	A	5,760.000000	\$100.00	10	\$576,000	\$11.00	R23	8
N	Amery Terrace	NG15-09	31	A	5,760.000000	\$100.00	10	\$576,000	\$11.00	R23	8
N	Amery Terrace	NG15-09	32	A	5,760.000000	\$100.00	10	\$576,000	\$11.00	R23	8
N	Amery Terrace	NG15-09	33	A	5,760.000000	\$100.00	10	\$576,000	\$11.00	R23	8
N	Amery Terrace	NG15-09	34	A	5,760.000000	\$100.00	10	\$576,000	\$11.00	R23	8
N	Amery Terrace	NG15-09	35	A	5,760.000000	\$100.00	10	\$576,000	\$11.00	R23	8
N	Amery Terrace	NG15-09	36	A	5,760.000000	\$100.00	10	\$576,000	\$11.00	R23	8
N	Amery Terrace	NG15-09	37	A	5,760.000000	\$100.00	10	\$576,000	\$11.00	R23	8
N	Amery Terrace	NG15-09	38	A	5,760.000000	\$100.00	10	\$576,000	\$11.00	R23	8
N	Amery Terrace	NG15-09	39	A	5,760.000000	\$100.00	10	\$576,000	\$11.00	R23	8
N	Amery Terrace	NG15-09	40	A	5,760.000000	\$100.00	10	\$576,000	\$11.00	R23	8
N	Amery Terrace	NG15-09	41	A	5,760.000000	\$100.00	10	\$576,000	\$11.00	R23	8
N	Amery Terrace	NG15-09	42	A	5,760.000000	\$100.00	10	\$576,000	\$11.00	R23	8
N	Amery Terrace	NG15-09	43	A	2,843.970000	\$100.00	10	\$284,400	\$11.00	R23	8
N	Amery Terrace	NG15-09	45	A	5,760.000000	\$100.00	10	\$576,000	\$11.00	R23	8
N	Amery Terrace	NG15-09	46	A	5,760.000000	\$100.00	10	\$576,000	\$11.00	R23	8
N	Amery Terrace	NG15-09	47	A	5,760.000000	\$100.00	10	\$576,000	\$11.00	R23	8
N	Amery Terrace	NG15-09	48	A	5,760.000000	\$100.00	10	\$576,000	\$11.00	R23	8
N	Amery Terrace	NG15-09	49	A	5,760.000000	\$100.00	10	\$576,000	\$11.00	R23	8
N	Amery Terrace	NG15-09	50	A	5,760.000000	\$100.00	10	\$576,000	\$11.00	R23	8
N	Amery Terrace	NG15-09	51	A	5,760.000000	\$100.00	10	\$576,000	\$11.00	R23	8
N	Amery Terrace	NG15-09	52	A	5,760.000000	\$100.00	10	\$576,000	\$11.00	R23	8
N	Amery Terrace	NG15-09	53	A	5,760.000000	\$100.00	10	\$576,000	\$11.00	R23	8
N	Amery Terrace	NG15-09	54	A	5,760.000000	\$100.00	10	\$576,000	\$11.00	R23	8
N	Amery Terrace	NG15-09	55	A	5,760.000000	\$100.00	10	\$576,000	\$11.00	R23	8
N	Amery Terrace	NG15-09	56	A	5,760.000000	\$100.00	10	\$576,000	\$11.00	R23	8
N	Amery Terrace	NG15-09	57	A	5,760.000000	\$100.00	10	\$576,000	\$11.00	R23	8

UNITED STATES DEPARTMENT OF THE INTERIOR  
 BUREAU OF OCEAN ENERGY MANAGEMENT  
 GULF OF MEXICO REGION  
*List of Blocks Available for Leasing*

SALE: 231  
 21-FEB-2014  
 PAGE: 230

Sale Number: 231

L	Map/Official Protraction Diagram (OPD) Name	Map/OPD Number	Block Number	A / P	Available Federal Acreage	Minimum Bid Per Acre	Lease Term	Minimum Bid Per Block	Rent Per Acre	Bid System	Stipulation(s)
N	Amery Terrace	NG15-09	58	A	5,760.000000	\$100.00	10	\$576,000	\$11.00	R23	8
N	Amery Terrace	NG15-09	59	A	5,760.000000	\$100.00	10	\$576,000	\$11.00	R23	8
N	Amery Terrace	NG15-09	60	A	5,760.000000	\$100.00	10	\$576,000	\$11.00	R23	8
N	Amery Terrace	NG15-09	61	A	5,760.000000	\$100.00	10	\$576,000	\$11.00	R23	8
N	Amery Terrace	NG15-09	62	A	5,760.000000	\$100.00	10	\$576,000	\$11.00	R23	8
N	Amery Terrace	NG15-09	63	A	5,760.000000	\$100.00	10	\$576,000	\$11.00	R23	8
N	Amery Terrace	NG15-09	64	A	5,760.000000	\$100.00	10	\$576,000	\$11.00	R23	8
N	Amery Terrace	NG15-09	65	A	5,760.000000	\$100.00	10	\$576,000	\$11.00	R23	8
N	Amery Terrace	NG15-09	66	A	5,760.000000	\$100.00	10	\$576,000	\$11.00	R23	8
N	Amery Terrace	NG15-09	67	A	5,760.000000	\$100.00	10	\$576,000	\$11.00	R23	8
N	Amery Terrace	NG15-09	68	A	5,760.000000	\$100.00	10	\$576,000	\$11.00	R23	8
N	Amery Terrace	NG15-09	69	A	5,760.000000	\$100.00	10	\$576,000	\$11.00	R23	8
N	Amery Terrace	NG15-09	70	A	5,760.000000	\$100.00	10	\$576,000	\$11.00	R23	8
N	Amery Terrace	NG15-09	71	A	5,760.000000	\$100.00	10	\$576,000	\$11.00	R23	8
N	Amery Terrace	NG15-09	72	A	5,760.000000	\$100.00	10	\$576,000	\$11.00	R23	8
N	Amery Terrace	NG15-09	73	A	5,760.000000	\$100.00	10	\$576,000	\$11.00	R23	8
N	Amery Terrace	NG15-09	74	A	5,760.000000	\$100.00	10	\$576,000	\$11.00	R23	8
N	Amery Terrace	NG15-09	75	A	5,760.000000	\$100.00	10	\$576,000	\$11.00	R23	8
N	Amery Terrace	NG15-09	76	A	5,760.000000	\$100.00	10	\$576,000	\$11.00	R23	8
N	Amery Terrace	NG15-09	77	A	5,760.000000	\$100.00	10	\$576,000	\$11.00	R23	8
N	Amery Terrace	NG15-09	78	A	5,760.000000	\$100.00	10	\$576,000	\$11.00	R23	8
N	Amery Terrace	NG15-09	79	A	5,760.000000	\$100.00	10	\$576,000	\$11.00	R23	8
N	Amery Terrace	NG15-09	80	A	5,760.000000	\$100.00	10	\$576,000	\$11.00	R23	8
N	Amery Terrace	NG15-09	81	A	5,760.000000	\$100.00	10	\$576,000	\$11.00	R23	8
N	Amery Terrace	NG15-09	82	A	5,760.000000	\$100.00	10	\$576,000	\$11.00	R23	8
N	Amery Terrace	NG15-09	83	A	5,760.000000	\$100.00	10	\$576,000	\$11.00	R23	8
N	Amery Terrace	NG15-09	84	A	5,760.000000	\$100.00	10	\$576,000	\$11.00	R23	8
N	Amery Terrace	NG15-09	85	A	5,760.000000	\$100.00	10	\$576,000	\$11.00	R23	8
N	Amery Terrace	NG15-09	86	A	5,760.000000	\$100.00	10	\$576,000	\$11.00	R23	8
N	Amery Terrace	NG15-09	87	A	3,107.800000	\$100.00	10	\$310,800	\$11.00	R23	8
N	Amery Terrace	NG15-09	89	A	5,760.000000	\$100.00	10	\$576,000	\$11.00	R23	8

UNITED STATES DEPARTMENT OF THE INTERIOR  
 BUREAU OF OCEAN ENERGY MANAGEMENT  
 GULF OF MEXICO REGION

SALE: 231  
 21-FEB-2014  
 PAGE: 231

Sale Number: 231

*List of Blocks Available for Leasing*

L	Map/Official Protraction Diagram (OPD) Name	Map/OPD Number	Block Number	A / P	Available Federal Acreage	Minimum Bid Per Acre	Lease Term	Minimum Bid Per Block	Rent Per Acre	Bid System	Stipulation(s)
Y	Amery Terrace	NG15-09	90	A	5,760.000000	\$100.00	10	\$576,000	\$11.00	R23	8
Y	Amery Terrace	NG15-09	91	A	5,760.000000	\$100.00	10	\$576,000	\$11.00	R23	8
Y	Amery Terrace	NG15-09	92	A	5,760.000000	\$100.00	10	\$576,000	\$11.00	R23	8
Y	Amery Terrace	NG15-09	93	A	5,760.000000	\$100.00	10	\$576,000	\$11.00	R23	8
N	Amery Terrace	NG15-09	94	A	5,760.000000	\$100.00	10	\$576,000	\$11.00	R23	8
N	Amery Terrace	NG15-09	95	A	5,760.000000	\$100.00	10	\$576,000	\$11.00	R23	8
N	Amery Terrace	NG15-09	96	A	5,760.000000	\$100.00	10	\$576,000	\$11.00	R23	8
N	Amery Terrace	NG15-09	97	A	5,760.000000	\$100.00	10	\$576,000	\$11.00	R23	8
N	Amery Terrace	NG15-09	98	A	5,760.000000	\$100.00	10	\$576,000	\$11.00	R23	8
Y	Amery Terrace	NG15-09	99	A	5,760.000000	\$100.00	10	\$576,000	\$11.00	R23	8
Y	Amery Terrace	NG15-09	100	A	5,760.000000	\$100.00	10	\$576,000	\$11.00	R23	8
N	Amery Terrace	NG15-09	101	A	5,760.000000	\$100.00	10	\$576,000	\$11.00	R23	8
N	Amery Terrace	NG15-09	102	A	5,760.000000	\$100.00	10	\$576,000	\$11.00	R23	8
N	Amery Terrace	NG15-09	103	A	5,760.000000	\$100.00	10	\$576,000	\$11.00	R23	8
N	Amery Terrace	NG15-09	104	A	5,760.000000	\$100.00	10	\$576,000	\$11.00	R23	8
N	Amery Terrace	NG15-09	105	A	5,760.000000	\$100.00	10	\$576,000	\$11.00	R23	8
N	Amery Terrace	NG15-09	106	A	5,760.000000	\$100.00	10	\$576,000	\$11.00	R23	8
N	Amery Terrace	NG15-09	107	A	5,760.000000	\$100.00	10	\$576,000	\$11.00	R23	8
N	Amery Terrace	NG15-09	108	A	5,760.000000	\$100.00	10	\$576,000	\$11.00	R23	8
N	Amery Terrace	NG15-09	109	A	5,760.000000	\$100.00	10	\$576,000	\$11.00	R23	8
N	Amery Terrace	NG15-09	110	A	5,760.000000	\$100.00	10	\$576,000	\$11.00	R23	8
N	Amery Terrace	NG15-09	111	A	5,760.000000	\$100.00	10	\$576,000	\$11.00	R23	8
N	Amery Terrace	NG15-09	112	A	5,760.000000	\$100.00	10	\$576,000	\$11.00	R23	8
N	Amery Terrace	NG15-09	113	A	5,760.000000	\$100.00	10	\$576,000	\$11.00	R23	8
N	Amery Terrace	NG15-09	114	A	5,760.000000	\$100.00	10	\$576,000	\$11.00	R23	8
N	Amery Terrace	NG15-09	115	A	5,760.000000	\$100.00	10	\$576,000	\$11.00	R23	8
N	Amery Terrace	NG15-09	116	A	5,760.000000	\$100.00	10	\$576,000	\$11.00	R23	8
N	Amery Terrace	NG15-09	117	A	5,760.000000	\$100.00	10	\$576,000	\$11.00	R23	8
N	Amery Terrace	NG15-09	118	A	5,760.000000	\$100.00	10	\$576,000	\$11.00	R23	8, 10
N	Amery Terrace	NG15-09	119	A	5,760.000000	\$100.00	10	\$576,000	\$11.00	R23	8, 10
N	Amery Terrace	NG15-09	120	A	5,760.000000	\$100.00	10	\$576,000	\$11.00	R23	8, 10

UNITED STATES DEPARTMENT OF THE INTERIOR  
 BUREAU OF OCEAN ENERGY MANAGEMENT  
 GULF OF MEXICO REGION  
*List of Blocks Available for Leasing*

SALE: 231  
 21-FEB-2014  
 PAGE: 232

Sale Number: 231

L Map/Official	Protraction Diagram (OPD) Name	Map/OPD Number	Block Number	A / P	Available Federal Acreage	Minimum Bid Per Acre	Lease Term	Minimum Bid Per Block	Rent Per Acre	Bid System	Stipulation(s)
N Amery Terrace		NG15-09	121	A	5,760.000000	\$100.00	10	\$576,000	\$11.00	R23	8, 10
N Amery Terrace		NG15-09	122	A	5,760.000000	\$100.00	10	\$576,000	\$11.00	R23	8, 10
N Amery Terrace		NG15-09	123	A	5,760.000000	\$100.00	10	\$576,000	\$11.00	R23	8
N Amery Terrace		NG15-09	124	A	5,760.000000	\$100.00	10	\$576,000	\$11.00	R23	8
N Amery Terrace		NG15-09	125	A	5,760.000000	\$100.00	10	\$576,000	\$11.00	R23	8
N Amery Terrace		NG15-09	126	A	5,760.000000	\$100.00	10	\$576,000	\$11.00	R23	8
N Amery Terrace		NG15-09	127	A	5,760.000000	\$100.00	10	\$576,000	\$11.00	R23	8
N Amery Terrace		NG15-09	128	A	5,760.000000	\$100.00	10	\$576,000	\$11.00	R23	8
N Amery Terrace		NG15-09	129	A	5,760.000000	\$100.00	10	\$576,000	\$11.00	R23	8
N Amery Terrace		NG15-09	130	A	5,760.000000	\$100.00	10	\$576,000	\$11.00	R23	8
N Amery Terrace		NG15-09	131	A	3,371.210000	\$100.00	10	\$337,200	\$11.00	R23	8
N Amery Terrace		NG15-09	133	A	5,760.000000	\$100.00	10	\$576,000	\$11.00	R23	7, 8
N Amery Terrace		NG15-09	134	A	5,760.000000	\$100.00	10	\$576,000	\$11.00	R23	7, 8
N Amery Terrace		NG15-09	135	A	5,760.000000	\$100.00	10	\$576,000	\$11.00	R23	7, 8
Y Amery Terrace		NG15-09	136	A	5,760.000000	\$100.00	10	\$576,000	\$11.00	R23	8
Y Amery Terrace		NG15-09	137	A	5,760.000000	\$100.00	10	\$576,000	\$11.00	R23	8
Y Amery Terrace		NG15-09	138	A	5,760.000000	\$100.00	10	\$576,000	\$11.00	R23	8
N Amery Terrace		NG15-09	139	A	5,760.000000	\$100.00	10	\$576,000	\$11.00	R23	8
N Amery Terrace		NG15-09	140	A	5,760.000000	\$100.00	10	\$576,000	\$11.00	R23	8
N Amery Terrace		NG15-09	141	A	5,760.000000	\$100.00	10	\$576,000	\$11.00	R23	8
N Amery Terrace		NG15-09	142	A	5,760.000000	\$100.00	10	\$576,000	\$11.00	R23	8
Y Amery Terrace		NG15-09	143	A	5,760.000000	\$100.00	10	\$576,000	\$11.00	R23	8
Y Amery Terrace		NG15-09	144	A	5,760.000000	\$100.00	10	\$576,000	\$11.00	R23	8
N Amery Terrace		NG15-09	145	A	5,760.000000	\$100.00	10	\$576,000	\$11.00	R23	8
N Amery Terrace		NG15-09	146	A	5,760.000000	\$100.00	10	\$576,000	\$11.00	R23	8
N Amery Terrace		NG15-09	147	A	5,760.000000	\$100.00	10	\$576,000	\$11.00	R23	8
N Amery Terrace		NG15-09	148	A	5,760.000000	\$100.00	10	\$576,000	\$11.00	R23	8
N Amery Terrace		NG15-09	149	A	5,760.000000	\$100.00	10	\$576,000	\$11.00	R23	8
N Amery Terrace		NG15-09	150	A	5,760.000000	\$100.00	10	\$576,000	\$11.00	R23	8
N Amery Terrace		NG15-09	151	A	5,760.000000	\$100.00	10	\$576,000	\$11.00	R23	8
N Amery Terrace		NG15-09	152	A	5,760.000000	\$100.00	10	\$576,000	\$11.00	R23	8

UNITED STATES DEPARTMENT OF THE INTERIOR  
 BUREAU OF OCEAN ENERGY MANAGEMENT  
 GULF OF MEXICO REGION

SALE: 231  
 21-FEB-2014  
 PAGE: 233

Sale Number: 231

*List of Blocks Available for Leasing*

L	Map/Official Protraction Diagram (OPD) Name	Map/OPD Number	Block Number	A / P	Available Federal Acreage	Minimum Bid Per Acre	Lease Term	Minimum Bid Per Block	Rent Per Acre	Bid System	Stipulation(s)
N	Amery Terrace	NG15-09	153	A	5,760.000000	\$100.00	10	\$576,000	\$11.00	R23	8
N	Amery Terrace	NG15-09	154	A	5,760.000000	\$100.00	10	\$576,000	\$11.00	R23	8
N	Amery Terrace	NG15-09	155	A	5,760.000000	\$100.00	10	\$576,000	\$11.00	R23	8, 10
N	Amery Terrace	NG15-09	156	A	5,760.000000	\$100.00	10	\$576,000	\$11.00	R23	8, 10
N	Amery Terrace	NG15-09	157	A	5,760.000000	\$100.00	10	\$576,000	\$11.00	R23	8, 10
N	Amery Terrace	NG15-09	158	A	5,760.000000	\$100.00	10	\$576,000	\$11.00	R23	8, 10
N	Amery Terrace	NG15-09	159	A	5,760.000000	\$100.00	10	\$576,000	\$11.00	R23	8, 10
N	Amery Terrace	NG15-09	160	A	5,760.000000	\$100.00	10	\$576,000	\$11.00	R23	8, 10
N	Amery Terrace	NG15-09	161	A	5,760.000000	\$100.00	10	\$576,000	\$11.00	R23	8, 10
N	Amery Terrace	NG15-09	162	P	5,555.310000	\$100.00	10	\$555,600	\$11.00	R23	8, 10
N	Amery Terrace	NG15-09	163	P	5,485.230000	\$100.00	10	\$548,600	\$11.00	R23	8, 10
N	Amery Terrace	NG15-09	164	P	5,576.790000	\$100.00	10	\$557,700	\$11.00	R23	8, 10
N	Amery Terrace	NG15-09	165	P	5,668.360000	\$100.00	10	\$566,900	\$11.00	R23	8, 10
N	Amery Terrace	NG15-09	166	P	5,748.520000	\$100.00	10	\$574,900	\$11.00	R23	8, 10
N	Amery Terrace	NG15-09	167	A	5,760.000000	\$100.00	10	\$576,000	\$11.00	R23	8, 10
N	Amery Terrace	NG15-09	168	A	5,760.000000	\$100.00	10	\$576,000	\$11.00	R23	8, 10
N	Amery Terrace	NG15-09	169	A	5,760.000000	\$100.00	10	\$576,000	\$11.00	R23	8, 10
N	Amery Terrace	NG15-09	170	A	5,760.000000	\$100.00	10	\$576,000	\$11.00	R23	8, 10
N	Amery Terrace	NG15-09	171	A	5,760.000000	\$100.00	10	\$576,000	\$11.00	R23	8, 10
N	Amery Terrace	NG15-09	172	A	5,760.000000	\$100.00	10	\$576,000	\$11.00	R23	8, 10
N	Amery Terrace	NG15-09	173	A	5,760.000000	\$100.00	10	\$576,000	\$11.00	R23	8, 10
N	Amery Terrace	NG15-09	174	A	5,760.000000	\$100.00	10	\$576,000	\$11.00	R23	8, 10
N	Amery Terrace	NG15-09	175	A	3,634.210000	\$100.00	10	\$363,500	\$11.00	R23	8, 10
N	Amery Terrace	NG15-09	177	A	5,760.000000	\$100.00	10	\$576,000	\$11.00	R23	7, 8
N	Amery Terrace	NG15-09	178	A	5,760.000000	\$100.00	10	\$576,000	\$11.00	R23	7, 8
N	Amery Terrace	NG15-09	179	A	5,760.000000	\$100.00	10	\$576,000	\$11.00	R23	7, 8
N	Amery Terrace	NG15-09	180	A	5,760.000000	\$100.00	10	\$576,000	\$11.00	R23	7, 8
N	Amery Terrace	NG15-09	181	A	5,760.000000	\$100.00	10	\$576,000	\$11.00	R23	7, 8
N	Amery Terrace	NG15-09	182	A	5,760.000000	\$100.00	10	\$576,000	\$11.00	R23	7, 8
N	Amery Terrace	NG15-09	183	A	5,760.000000	\$100.00	10	\$576,000	\$11.00	R23	7, 8
N	Amery Terrace	NG15-09	184	A	5,760.000000	\$100.00	10	\$576,000	\$11.00	R23	7, 8

UNITED STATES DEPARTMENT OF THE INTERIOR  
 BUREAU OF OCEAN ENERGY MANAGEMENT  
 GULF OF MEXICO REGION  
*List of Blocks Available for Leasing*

SALE: 231  
 21-FEB-2014  
 PAGE: 234

Sale Number: 231

L	Map/Official Protraction Diagram (OPD) Name	Map/OPD Number	Block Number	A / P	Available Federal Acreage	Minimum Bid Per Acre	Lease Term	Minimum Bid Per Block	Rent Per Acre	Bid System	Stipulation(s)
N	Amery Terrace	NG15-09	185	A	5,760.000000	\$100.00	10	\$576,000	\$11.00	R23	7, 8
N	Amery Terrace	NG15-09	186	A	5,760.000000	\$100.00	10	\$576,000	\$11.00	R23	8
N	Amery Terrace	NG15-09	187	A	5,760.000000	\$100.00	10	\$576,000	\$11.00	R23	8
N	Amery Terrace	NG15-09	188	A	5,760.000000	\$100.00	10	\$576,000	\$11.00	R23	8
N	Amery Terrace	NG15-09	189	A	5,760.000000	\$100.00	10	\$576,000	\$11.00	R23	8
N	Amery Terrace	NG15-09	190	A	5,760.000000	\$100.00	10	\$576,000	\$11.00	R23	8
N	Amery Terrace	NG15-09	191	A	5,760.000000	\$100.00	10	\$576,000	\$11.00	R23	8
N	Amery Terrace	NG15-09	192	A	5,760.000000	\$100.00	10	\$576,000	\$11.00	R23	8
N	Amery Terrace	NG15-09	193	A	5,760.000000	\$100.00	10	\$576,000	\$11.00	R23	8, 10
N	Amery Terrace	NG15-09	194	A	5,760.000000	\$100.00	10	\$576,000	\$11.00	R23	8, 10
N	Amery Terrace	NG15-09	195	A	5,760.000000	\$100.00	10	\$576,000	\$11.00	R23	8, 10
N	Amery Terrace	NG15-09	196	A	5,760.000000	\$100.00	10	\$576,000	\$11.00	R23	8, 10
N	Amery Terrace	NG15-09	197	A	5,760.000000	\$100.00	10	\$576,000	\$11.00	R23	8, 10
N	Amery Terrace	NG15-09	198	A	5,760.000000	\$100.00	10	\$576,000	\$11.00	R23	8, 10
N	Amery Terrace	NG15-09	199	P	5,759.990000	\$100.00	10	\$576,000	\$11.00	R23	8, 10
N	Amery Terrace	NG15-09	200	P	5,291.920000	\$100.00	10	\$529,200	\$11.00	R23	8, 10
N	Amery Terrace	NG15-09	201	P	4,365.790000	\$100.00	10	\$436,600	\$11.00	R23	8, 10
N	Amery Terrace	NG15-09	202	P	3,439.620000	\$100.00	10	\$344,000	\$11.00	R23	8, 10
N	Amery Terrace	NG15-09	203	P	2,513.440000	\$100.00	10	\$251,400	\$11.00	R23	8, 10
N	Amery Terrace	NG15-09	204	P	1,587.220000	\$100.00	10	\$158,800	\$11.00	R23	8, 10
N	Amery Terrace	NG15-09	205	P	660.980000	\$100.00	10	\$66,100	\$11.00	R23	8, 10
N	Amery Terrace	NG15-09	206	P	21.130000	\$100.00	10	\$2,200	\$11.00	R23	8, 10
N	Amery Terrace	NG15-09	210	P	11.410000	\$100.00	10	\$1,200	\$11.00	R23	8, 10
N	Amery Terrace	NG15-09	211	P	91.490000	\$100.00	10	\$9,200	\$11.00	R23	8, 10
N	Amery Terrace	NG15-09	212	P	183.070000	\$100.00	10	\$18,400	\$11.00	R23	8, 10
N	Amery Terrace	NG15-09	213	P	274.650000	\$100.00	10	\$27,500	\$11.00	R23	8, 10
N	Amery Terrace	NG15-09	214	P	366.220000	\$100.00	10	\$36,700	\$11.00	R23	8, 10
N	Amery Terrace	NG15-09	215	P	457.810000	\$100.00	10	\$45,800	\$11.00	R23	8, 10
N	Amery Terrace	NG15-09	216	P	549.390000	\$100.00	10	\$55,000	\$11.00	R23	8, 10
N	Amery Terrace	NG15-09	217	P	640.980000	\$100.00	10	\$64,100	\$11.00	R23	8, 10
N	Amery Terrace	NG15-09	218	P	732.580000	\$100.00	10	\$73,300	\$11.00	R23	8, 10



UNITED STATES DEPARTMENT OF THE INTERIOR  
 BUREAU OF OCEAN ENERGY MANAGEMENT  
 GULF OF MEXICO REGION  
*List of Blocks Available for Leasing*

SALE: 231  
 21-FEB-2014  
 PAGE: 235

Sale Number: 231

L	Map/Official Protraction Diagram (OPD) Name	Map/OPD Number	Block Number	A / P	Available Federal Acreage	Minimum Bid Per Acre	Lease Term	Minimum Bid Per Block	Rent Per Acre	Bid System	Stipulation(s)
N	Amery Terrace	NG15-09	219	P	531.220000	\$100.00	10	\$53,200	\$11.00	R23	8, 10
N	Amery Terrace	NG15-09	221	A	5,760.000000	\$100.00	10	\$576,000	\$11.00	R23	7, 8
N	Amery Terrace	NG15-09	222	A	5,760.000000	\$100.00	10	\$576,000	\$11.00	R23	7, 8
N	Amery Terrace	NG15-09	223	A	5,760.000000	\$100.00	10	\$576,000	\$11.00	R23	7, 8
N	Amery Terrace	NG15-09	224	A	5,760.000000	\$100.00	10	\$576,000	\$11.00	R23	7, 8
N	Amery Terrace	NG15-09	225	A	5,760.000000	\$100.00	10	\$576,000	\$11.00	R23	7, 8
N	Amery Terrace	NG15-09	226	A	5,760.000000	\$100.00	10	\$576,000	\$11.00	R23	7, 8
N	Amery Terrace	NG15-09	227	A	5,760.000000	\$100.00	10	\$576,000	\$11.00	R23	7, 8
N	Amery Terrace	NG15-09	228	A	5,760.000000	\$100.00	10	\$576,000	\$11.00	R23	7, 8
N	Amery Terrace	NG15-09	229	A	5,760.000000	\$100.00	10	\$576,000	\$11.00	R23	7, 8
N	Amery Terrace	NG15-09	230	A	5,760.000000	\$100.00	10	\$576,000	\$11.00	R23	7, 8
N	Amery Terrace	NG15-09	231	A	5,760.000000	\$100.00	10	\$576,000	\$11.00	R23	7, 8
N	Amery Terrace	NG15-09	232	A	5,760.000000	\$100.00	10	\$576,000	\$11.00	R23	7, 8, 10
N	Amery Terrace	NG15-09	233	A	5,760.000000	\$100.00	10	\$576,000	\$11.00	R23	7, 8, 10
N	Amery Terrace	NG15-09	234	A	5,760.000000	\$100.00	10	\$576,000	\$11.00	R23	7, 8, 10
N	Amery Terrace	NG15-09	235	P	5,296.880000	\$100.00	10	\$529,700	\$11.00	R23	7, 8, 10
N	Amery Terrace	NG15-09	236	P	4,444.090000	\$100.00	10	\$444,500	\$11.00	R23	7, 8, 10
N	Amery Terrace	NG15-09	237	P	4,609.580000	\$100.00	10	\$461,000	\$11.00	R23	8, 10
N	Amery Terrace	NG15-09	238	P	4,773.020000	\$100.00	10	\$477,400	\$11.00	R23	8, 10
N	Amery Terrace	NG15-09	239	P	4,162.230000	\$100.00	10	\$416,300	\$11.00	R23	8, 10
N	Amery Terrace	NG15-09	240	P	3,236.220000	\$100.00	10	\$323,700	\$11.00	R23	8, 10
N	Amery Terrace	NG15-09	241	P	2,310.180000	\$100.00	10	\$231,100	\$11.00	R23	8, 10
N	Amery Terrace	NG15-09	242	P	1,384.120000	\$100.00	10	\$138,500	\$11.00	R23	8, 10
N	Amery Terrace	NG15-09	243	P	458.050000	\$100.00	10	\$45,900	\$11.00	R23	8, 10
N	Amery Terrace	NG15-09	265	A	5,760.000000	\$100.00	10	\$576,000	\$11.00	R23	7, 8, 10
N	Amery Terrace	NG15-09	266	A	5,760.000000	\$100.00	10	\$576,000	\$11.00	R23	7, 8, 10
N	Amery Terrace	NG15-09	267	A	5,760.000000	\$100.00	10	\$576,000	\$11.00	R23	7, 8, 10
N	Amery Terrace	NG15-09	268	A	5,760.000000	\$100.00	10	\$576,000	\$11.00	R23	7, 8
N	Amery Terrace	NG15-09	269	A	5,760.000000	\$100.00	10	\$576,000	\$11.00	R23	7, 8
N	Amery Terrace	NG15-09	270	A	5,760.000000	\$100.00	10	\$576,000	\$11.00	R23	7, 8
N	Amery Terrace	NG15-09	271	A	5,760.000000	\$100.00	10	\$576,000	\$11.00	R23	7, 8, 10

UNITED STATES DEPARTMENT OF THE INTERIOR  
 BUREAU OF OCEAN ENERGY MANAGEMENT  
 GULF OF MEXICO REGION

SALE: 231  
 21-FEB-2014  
 PAGE: 236

Sale Number: 231

*List of Blocks Available for Leasing*

L Map/Official Protraction Diagram (OPD) Name	Map/OPD Number	Block Number	A / P	Available Federal Acreage	Minimum Bid Per Acre	Lease Term	Minimum Bid Per Block	Rent Per Acre	Bid System	Stipulation(s)
N Amery Terrace	NG15-09	272	A	5,760.000000	\$100.00	10	\$576,000	\$11.00	R23	7, 8, 10
N Amery Terrace	NG15-09	273	P	5,741.750000	\$100.00	10	\$574,200	\$11.00	R23	7, 8, 10
N Amery Terrace	NG15-09	274	P	5,036.280000	\$100.00	10	\$503,700	\$11.00	R23	7, 8, 10
N Amery Terrace	NG15-09	275	P	3,981.320000	\$100.00	10	\$398,200	\$11.00	R23	7, 8, 10
N Amery Terrace	NG15-09	276	P	2,926.130000	\$100.00	10	\$292,700	\$11.00	R23	7, 8, 10
N Amery Terrace	NG15-09	277	P	1,822.830000	\$100.00	10	\$182,300	\$11.00	R23	7, 8, 10
N Amery Terrace	NG15-09	278	P	682.650000	\$100.00	10	\$68,300	\$11.00	R23	7, 8, 10
N Amery Terrace	NG15-09	279	P	5.560000	\$100.00	10	\$600	\$11.00	R23	7, 8, 10
N Amery Terrace	NG15-09	309	P	2,222.000000	\$100.00	10	\$222,200	\$11.00	R23	7, 8, 10
N Amery Terrace	NG15-09	310	P	2,494.950000	\$100.00	10	\$249,500	\$11.00	R23	7, 8, 10
N Amery Terrace	NG15-09	311	P	2,767.910000	\$100.00	10	\$276,800	\$11.00	R23	7, 8, 10
N Amery Terrace	NG15-09	312	P	3,040.850000	\$100.00	10	\$304,100	\$11.00	R23	7, 8, 10
N Amery Terrace	NG15-09	313	P	3,313.270000	\$100.00	10	\$331,400	\$11.00	R23	7, 8, 10
N Amery Terrace	NG15-09	314	P	3,371.780000	\$100.00	10	\$337,200	\$11.00	R23	7, 8, 10
N Amery Terrace	NG15-09	315	P	2,441.050000	\$100.00	10	\$244,200	\$11.00	R23	7, 8, 10
N Amery Terrace	NG15-09	316	P	1,386.140000	\$100.00	10	\$138,700	\$11.00	R23	7, 8, 10
N Amery Terrace	NG15-09	317	P	349.470000	\$100.00	10	\$35,000	\$11.00	R23	7, 8, 10
N Lund South	NG16-07	1	A	5,760.000000	\$100.00	10	\$576,000	\$11.00	R23	8
N Lund South	NG16-07	2	A	5,760.000000	\$100.00	10	\$576,000	\$11.00	R23	8
N Lund South	NG16-07	3	A	5,760.000000	\$100.00	10	\$576,000	\$11.00	R23	8
N Lund South	NG16-07	4	A	5,760.000000	\$100.00	10	\$576,000	\$11.00	R23	8
N Lund South	NG16-07	5	A	5,760.000000	\$100.00	10	\$576,000	\$11.00	R23	8
N Lund South	NG16-07	6	A	5,760.000000	\$100.00	10	\$576,000	\$11.00	R23	8
N Lund South	NG16-07	7	A	5,760.000000	\$100.00	10	\$576,000	\$11.00	R23	8
N Lund South	NG16-07	8	A	5,760.000000	\$100.00	10	\$576,000	\$11.00	R23	8
N Lund South	NG16-07	9	A	5,760.000000	\$100.00	10	\$576,000	\$11.00	R23	8
N Lund South	NG16-07	10	A	5,760.000000	\$100.00	10	\$576,000	\$11.00	R23	8
N Lund South	NG16-07	11	A	5,760.000000	\$100.00	10	\$576,000	\$11.00	R23	8
N Lund South	NG16-07	12	A	5,760.000000	\$100.00	10	\$576,000	\$11.00	R23	8
N Lund South	NG16-07	13	A	5,760.000000	\$100.00	10	\$576,000	\$11.00	R23	8
N Lund South	NG16-07	14	A	5,760.000000	\$100.00	10	\$576,000	\$11.00	R23	8

UNITED STATES DEPARTMENT OF THE INTERIOR  
 BUREAU OF OCEAN ENERGY MANAGEMENT  
 GULF OF MEXICO REGION  
*List of Blocks Available for Leasing*

SALE: 231  
 21-FEB-2014  
 PAGE: 237

Sale Number: 231

L	Map/Official Protraction Diagram (OPD) Name	Map/OPD Number	Block Number	A / P	Available Federal Acreage	Minimum Bid Per Acre	Lease Term	Minimum Bid Per Block	Rent Per Acre	Bid System	Stipulation(s)
N	Lund South	NG16-07	15	A	5,760.000000	\$100.00	10	\$576,000	\$11.00	R23	8
N	Lund South	NG16-07	16	A	5,760.000000	\$100.00	10	\$576,000	\$11.00	R23	8
N	Lund South	NG16-07	17	A	5,760.000000	\$100.00	10	\$576,000	\$11.00	R23	8
N	Lund South	NG16-07	18	A	5,760.000000	\$100.00	10	\$576,000	\$11.00	R23	8
N	Lund South	NG16-07	19	A	5,760.000000	\$100.00	10	\$576,000	\$11.00	R23	8
N	Lund South	NG16-07	20	A	5,760.000000	\$100.00	10	\$576,000	\$11.00	R23	8
N	Lund South	NG16-07	21	A	5,760.000000	\$100.00	10	\$576,000	\$11.00	R23	8
N	Lund South	NG16-07	22	A	5,760.000000	\$100.00	10	\$576,000	\$11.00	R23	8
N	Lund South	NG16-07	23	A	5,760.000000	\$100.00	10	\$576,000	\$11.00	R23	8
N	Lund South	NG16-07	24	A	5,760.000000	\$100.00	10	\$576,000	\$11.00	R23	8
N	Lund South	NG16-07	25	A	5,760.000000	\$100.00	10	\$576,000	\$11.00	R23	8
N	Lund South	NG16-07	26	A	5,760.000000	\$100.00	10	\$576,000	\$11.00	R23	8
N	Lund South	NG16-07	27	A	5,760.000000	\$100.00	10	\$576,000	\$11.00	R23	8
N	Lund South	NG16-07	28	A	5,760.000000	\$100.00	10	\$576,000	\$11.00	R23	8
N	Lund South	NG16-07	29	A	5,760.000000	\$100.00	10	\$576,000	\$11.00	R23	8
N	Lund South	NG16-07	30	A	5,760.000000	\$100.00	10	\$576,000	\$11.00	R23	8
N	Lund South	NG16-07	31	A	5,760.000000	\$100.00	10	\$576,000	\$11.00	R23	8
N	Lund South	NG16-07	32	A	5,760.000000	\$100.00	10	\$576,000	\$11.00	R23	8
N	Lund South	NG16-07	33	A	5,760.000000	\$100.00	10	\$576,000	\$11.00	R23	8
N	Lund South	NG16-07	34	A	5,760.000000	\$100.00	10	\$576,000	\$11.00	R23	8
N	Lund South	NG16-07	35	A	5,760.000000	\$100.00	10	\$576,000	\$11.00	R23	8
N	Lund South	NG16-07	36	A	5,760.000000	\$100.00	10	\$576,000	\$11.00	R23	8
N	Lund South	NG16-07	37	A	5,760.000000	\$100.00	10	\$576,000	\$11.00	R23	8
N	Lund South	NG16-07	38	A	5,760.000000	\$100.00	10	\$576,000	\$11.00	R23	8
N	Lund South	NG16-07	39	A	5,760.000000	\$100.00	10	\$576,000	\$11.00	R23	8
N	Lund South	NG16-07	40	A	5,760.000000	\$100.00	10	\$576,000	\$11.00	R23	8
N	Lund South	NG16-07	41	A	5,760.000000	\$100.00	10	\$576,000	\$11.00	R23	8
N	Lund South	NG16-07	45	A	5,760.000000	\$100.00	10	\$576,000	\$11.00	R23	8
N	Lund South	NG16-07	46	A	5,760.000000	\$100.00	10	\$576,000	\$11.00	R23	8
N	Lund South	NG16-07	47	A	5,760.000000	\$100.00	10	\$576,000	\$11.00	R23	8
N	Lund South	NG16-07	48	A	5,760.000000	\$100.00	10	\$576,000	\$11.00	R23	8

UNITED STATES DEPARTMENT OF THE INTERIOR  
 BUREAU OF OCEAN ENERGY MANAGEMENT  
 GULF OF MEXICO REGION  
*List of Blocks Available for Leasing*

SALE: 231  
 21-FEB-2014  
 PAGE: 238

Sale Number: 231

L Map/Official Protraction Diagram (OPD) Name	Map/OPD Number	Block Number	A / P	Available Federal Acreage	Minimum Bid Per Acre	Lease Term	Minimum Bid Per Block	Rent Per Acre	Bid System	Stipulation(s)
N Lund South	NG16-07	49	A	5,760.000000	\$100.00	10	\$576,000	\$11.00	R23	8
N Lund South	NG16-07	50	A	5,760.000000	\$100.00	10	\$576,000	\$11.00	R23	8
N Lund South	NG16-07	51	A	5,760.000000	\$100.00	10	\$576,000	\$11.00	R23	8
N Lund South	NG16-07	52	A	5,760.000000	\$100.00	10	\$576,000	\$11.00	R23	8
N Lund South	NG16-07	53	A	5,760.000000	\$100.00	10	\$576,000	\$11.00	R23	8
N Lund South	NG16-07	54	A	5,760.000000	\$100.00	10	\$576,000	\$11.00	R23	8
N Lund South	NG16-07	55	A	5,760.000000	\$100.00	10	\$576,000	\$11.00	R23	8
N Lund South	NG16-07	56	A	5,760.000000	\$100.00	10	\$576,000	\$11.00	R23	8
N Lund South	NG16-07	57	A	5,760.000000	\$100.00	10	\$576,000	\$11.00	R23	8
N Lund South	NG16-07	58	A	5,760.000000	\$100.00	10	\$576,000	\$11.00	R23	8
N Lund South	NG16-07	59	A	5,760.000000	\$100.00	10	\$576,000	\$11.00	R23	8
N Lund South	NG16-07	60	A	5,760.000000	\$100.00	10	\$576,000	\$11.00	R23	8
N Lund South	NG16-07	61	A	5,760.000000	\$100.00	10	\$576,000	\$11.00	R23	8
N Lund South	NG16-07	62	A	5,760.000000	\$100.00	10	\$576,000	\$11.00	R23	8
N Lund South	NG16-07	63	A	5,760.000000	\$100.00	10	\$576,000	\$11.00	R23	8
N Lund South	NG16-07	64	A	5,760.000000	\$100.00	10	\$576,000	\$11.00	R23	8
N Lund South	NG16-07	65	A	5,760.000000	\$100.00	10	\$576,000	\$11.00	R23	8
N Lund South	NG16-07	66	A	5,760.000000	\$100.00	10	\$576,000	\$11.00	R23	8
N Lund South	NG16-07	67	A	5,760.000000	\$100.00	10	\$576,000	\$11.00	R23	8
N Lund South	NG16-07	68	A	5,760.000000	\$100.00	10	\$576,000	\$11.00	R23	8
N Lund South	NG16-07	69	A	5,760.000000	\$100.00	10	\$576,000	\$11.00	R23	8
N Lund South	NG16-07	70	A	5,760.000000	\$100.00	10	\$576,000	\$11.00	R23	8
N Lund South	NG16-07	71	A	5,760.000000	\$100.00	10	\$576,000	\$11.00	R23	8
N Lund South	NG16-07	72	A	5,760.000000	\$100.00	10	\$576,000	\$11.00	R23	8
N Lund South	NG16-07	73	A	5,760.000000	\$100.00	10	\$576,000	\$11.00	R23	8
N Lund South	NG16-07	74	A	5,760.000000	\$100.00	10	\$576,000	\$11.00	R23	8
N Lund South	NG16-07	75	A	5,760.000000	\$100.00	10	\$576,000	\$11.00	R23	8
N Lund South	NG16-07	76	A	5,760.000000	\$100.00	10	\$576,000	\$11.00	R23	8
N Lund South	NG16-07	77	A	5,760.000000	\$100.00	10	\$576,000	\$11.00	R23	8
N Lund South	NG16-07	78	A	5,760.000000	\$100.00	10	\$576,000	\$11.00	R23	8
N Lund South	NG16-07	79	A	5,760.000000	\$100.00	10	\$576,000	\$11.00	R23	8

UNITED STATES DEPARTMENT OF THE INTERIOR  
 BUREAU OF OCEAN ENERGY MANAGEMENT  
 GULF OF MEXICO REGION  
*List of Blocks Available for Leasing*

SALE: 231  
 21-FEB-2014  
 PAGE: 239

Sale Number: 231

L Map/Official Protraction Diagram (OPD) Name	Map/OPD Number	Block Number	A / P	Available Federal Acreage	Minimum Bid Per Acre	Lease Term	Minimum Bid Per Block	Rent Per Acre	Bid System	Stipulation(s)
N Lund South	NG16-07	80	A	5,760.000000	\$100.00	10	\$576,000	\$11.00	R23	8
N Lund South	NG16-07	81	A	5,760.000000	\$100.00	10	\$576,000	\$11.00	R23	8
N Lund South	NG16-07	82	A	5,760.000000	\$100.00	10	\$576,000	\$11.00	R23	8
N Lund South	NG16-07	83	A	5,760.000000	\$100.00	10	\$576,000	\$11.00	R23	8
N Lund South	NG16-07	84	A	5,760.000000	\$100.00	10	\$576,000	\$11.00	R23	8
N Lund South	NG16-07	85	A	5,760.000000	\$100.00	10	\$576,000	\$11.00	R23	8
N Lund South	NG16-07	89	A	5,760.000000	\$100.00	10	\$576,000	\$11.00	R23	8
N Lund South	NG16-07	90	A	5,760.000000	\$100.00	10	\$576,000	\$11.00	R23	8
N Lund South	NG16-07	91	A	5,760.000000	\$100.00	10	\$576,000	\$11.00	R23	8
N Lund South	NG16-07	92	A	5,760.000000	\$100.00	10	\$576,000	\$11.00	R23	8
N Lund South	NG16-07	93	A	5,760.000000	\$100.00	10	\$576,000	\$11.00	R23	8
N Lund South	NG16-07	94	A	5,760.000000	\$100.00	10	\$576,000	\$11.00	R23	8
N Lund South	NG16-07	95	A	5,760.000000	\$100.00	10	\$576,000	\$11.00	R23	8
N Lund South	NG16-07	96	A	5,760.000000	\$100.00	10	\$576,000	\$11.00	R23	8
N Lund South	NG16-07	97	A	5,760.000000	\$100.00	10	\$576,000	\$11.00	R23	8
N Lund South	NG16-07	98	A	5,760.000000	\$100.00	10	\$576,000	\$11.00	R23	8
N Lund South	NG16-07	99	A	5,760.000000	\$100.00	10	\$576,000	\$11.00	R23	8
N Lund South	NG16-07	100	A	5,760.000000	\$100.00	10	\$576,000	\$11.00	R23	8
N Lund South	NG16-07	101	A	5,760.000000	\$100.00	10	\$576,000	\$11.00	R23	8
N Lund South	NG16-07	102	A	5,760.000000	\$100.00	10	\$576,000	\$11.00	R23	8
N Lund South	NG16-07	103	A	5,760.000000	\$100.00	10	\$576,000	\$11.00	R23	8
N Lund South	NG16-07	104	A	5,760.000000	\$100.00	10	\$576,000	\$11.00	R23	8
N Lund South	NG16-07	105	A	5,760.000000	\$100.00	10	\$576,000	\$11.00	R23	8
N Lund South	NG16-07	106	A	5,760.000000	\$100.00	10	\$576,000	\$11.00	R23	8
N Lund South	NG16-07	107	A	5,760.000000	\$100.00	10	\$576,000	\$11.00	R23	8
N Lund South	NG16-07	108	A	5,760.000000	\$100.00	10	\$576,000	\$11.00	R23	8
N Lund South	NG16-07	109	A	5,760.000000	\$100.00	10	\$576,000	\$11.00	R23	8
N Lund South	NG16-07	110	A	5,760.000000	\$100.00	10	\$576,000	\$11.00	R23	8
N Lund South	NG16-07	111	A	5,760.000000	\$100.00	10	\$576,000	\$11.00	R23	8
N Lund South	NG16-07	112	A	5,760.000000	\$100.00	10	\$576,000	\$11.00	R23	8
N Lund South	NG16-07	113	A	5,760.000000	\$100.00	10	\$576,000	\$11.00	R23	8

UNITED STATES DEPARTMENT OF THE INTERIOR  
 BUREAU OF OCEAN ENERGY MANAGEMENT  
 GULF OF MEXICO REGION  
*List of Blocks Available for Leasing*

SALE: 231  
 21-FEB-2014  
 PAGE: 240

Sale Number: 231

L Map/Official Protraction Diagram (OPD) Name	Map/OPD Number	Block Number	A / P	Available Federal Acreage	Minimum Bid Per Acre	Lease Term	Minimum Bid Per Block	Rent Per Acre	Bid System	Stipulation(s)
N Lund South	NG16-07	114	A	5,760.000000	\$100.00	10	\$576,000	\$11.00	R23	8
N Lund South	NG16-07	115	A	5,760.000000	\$100.00	10	\$576,000	\$11.00	R23	8
N Lund South	NG16-07	116	A	5,760.000000	\$100.00	10	\$576,000	\$11.00	R23	8
N Lund South	NG16-07	117	A	5,760.000000	\$100.00	10	\$576,000	\$11.00	R23	8
N Lund South	NG16-07	118	A	5,760.000000	\$100.00	10	\$576,000	\$11.00	R23	8
N Lund South	NG16-07	119	A	5,760.000000	\$100.00	10	\$576,000	\$11.00	R23	8
N Lund South	NG16-07	120	A	5,760.000000	\$100.00	10	\$576,000	\$11.00	R23	8
N Lund South	NG16-07	121	A	5,760.000000	\$100.00	10	\$576,000	\$11.00	R23	8
N Lund South	NG16-07	122	A	5,760.000000	\$100.00	10	\$576,000	\$11.00	R23	8
N Lund South	NG16-07	123	A	5,760.000000	\$100.00	10	\$576,000	\$11.00	R23	8
N Lund South	NG16-07	124	A	5,760.000000	\$100.00	10	\$576,000	\$11.00	R23	8
N Lund South	NG16-07	125	A	5,760.000000	\$100.00	10	\$576,000	\$11.00	R23	8
N Lund South	NG16-07	126	A	5,760.000000	\$100.00	10	\$576,000	\$11.00	R23	8
N Lund South	NG16-07	127	A	5,760.000000	\$100.00	10	\$576,000	\$11.00	R23	8
N Lund South	NG16-07	133	A	5,760.000000	\$100.00	10	\$576,000	\$11.00	R23	8, 10
N Lund South	NG16-07	134	A	5,760.000000	\$100.00	10	\$576,000	\$11.00	R23	8, 10
N Lund South	NG16-07	135	A	5,760.000000	\$100.00	10	\$576,000	\$11.00	R23	8, 10
N Lund South	NG16-07	136	A	5,760.000000	\$100.00	10	\$576,000	\$11.00	R23	8, 10
N Lund South	NG16-07	137	A	5,760.000000	\$100.00	10	\$576,000	\$11.00	R23	8, 10
N Lund South	NG16-07	138	A	5,760.000000	\$100.00	10	\$576,000	\$11.00	R23	8, 10
N Lund South	NG16-07	139	A	5,760.000000	\$100.00	10	\$576,000	\$11.00	R23	8, 10
N Lund South	NG16-07	140	A	5,760.000000	\$100.00	10	\$576,000	\$11.00	R23	8, 10
N Lund South	NG16-07	141	A	5,760.000000	\$100.00	10	\$576,000	\$11.00	R23	8, 10
N Lund South	NG16-07	142	A	5,760.000000	\$100.00	10	\$576,000	\$11.00	R23	8, 10
N Lund South	NG16-07	143	A	5,760.000000	\$100.00	10	\$576,000	\$11.00	R23	8, 10
N Lund South	NG16-07	144	A	5,760.000000	\$100.00	10	\$576,000	\$11.00	R23	8, 10
N Lund South	NG16-07	145	A	5,760.000000	\$100.00	10	\$576,000	\$11.00	R23	8
N Lund South	NG16-07	146	A	5,760.000000	\$100.00	10	\$576,000	\$11.00	R23	8
N Lund South	NG16-07	147	A	5,760.000000	\$100.00	10	\$576,000	\$11.00	R23	8
N Lund South	NG16-07	148	A	5,760.000000	\$100.00	10	\$576,000	\$11.00	R23	8
N Lund South	NG16-07	149	A	5,760.000000	\$100.00	10	\$576,000	\$11.00	R23	8

UNITED STATES DEPARTMENT OF THE INTERIOR  
 BUREAU OF OCEAN ENERGY MANAGEMENT  
 GULF OF MEXICO REGION

SALE: 231  
 21-FEB-2014  
 PAGE: 241

Sale Number: 231

*List of Blocks Available for Leasing*

L Map/Official Protraction Diagram (OPD) Name	Map/OPD Number	Block Number	A / P	Available Federal Acreage	Minimum Bid Per Acre	Lease Term	Minimum Bid Per Block	Rent Per Acre	Bid System	Stipulation(s)
N Lund South	NG16-07	150	A	5,760.000000	\$100.00	10	\$576,000	\$11.00	R23	8
N Lund South	NG16-07	151	A	5,760.000000	\$100.00	10	\$576,000	\$11.00	R23	8
N Lund South	NG16-07	152	A	5,760.000000	\$100.00	10	\$576,000	\$11.00	R23	8
N Lund South	NG16-07	153	A	5,760.000000	\$100.00	10	\$576,000	\$11.00	R23	8
N Lund South	NG16-07	154	A	5,760.000000	\$100.00	10	\$576,000	\$11.00	R23	8
N Lund South	NG16-07	155	A	5,760.000000	\$100.00	10	\$576,000	\$11.00	R23	8
N Lund South	NG16-07	156	A	5,760.000000	\$100.00	10	\$576,000	\$11.00	R23	8
N Lund South	NG16-07	157	A	5,760.000000	\$100.00	10	\$576,000	\$11.00	R23	8
N Lund South	NG16-07	158	A	5,760.000000	\$100.00	10	\$576,000	\$11.00	R23	8
N Lund South	NG16-07	159	A	5,760.000000	\$100.00	10	\$576,000	\$11.00	R23	8
N Lund South	NG16-07	160	A	5,760.000000	\$100.00	10	\$576,000	\$11.00	R23	8
N Lund South	NG16-07	161	A	5,760.000000	\$100.00	10	\$576,000	\$11.00	R23	8
N Lund South	NG16-07	162	A	5,760.000000	\$100.00	10	\$576,000	\$11.00	R23	8
N Lund South	NG16-07	163	A	5,760.000000	\$100.00	10	\$576,000	\$11.00	R23	8
N Lund South	NG16-07	164	A	5,760.000000	\$100.00	10	\$576,000	\$11.00	R23	8
N Lund South	NG16-07	165	A	5,760.000000	\$100.00	10	\$576,000	\$11.00	R23	8
N Lund South	NG16-07	166	A	5,760.000000	\$100.00	10	\$576,000	\$11.00	R23	8
N Lund South	NG16-07	167	A	5,760.000000	\$100.00	10	\$576,000	\$11.00	R23	8
N Lund South	NG16-07	168	A	5,760.000000	\$100.00	10	\$576,000	\$11.00	R23	8
N Lund South	NG16-07	177	P	1,742.480000	\$100.00	10	\$174,300	\$11.00	R23	8, 10
N Lund South	NG16-07	178	P	2,096.850000	\$100.00	10	\$209,700	\$11.00	R23	8, 10
N Lund South	NG16-07	179	P	2,451.210000	\$100.00	10	\$245,200	\$11.00	R23	8, 10
N Lund South	NG16-07	180	P	2,805.560000	\$100.00	10	\$280,600	\$11.00	R23	8, 10
N Lund South	NG16-07	181	P	3,159.890000	\$100.00	10	\$316,000	\$11.00	R23	8, 10
N Lund South	NG16-07	182	P	3,514.210000	\$100.00	10	\$351,500	\$11.00	R23	8, 10
N Lund South	NG16-07	183	P	3,868.520000	\$100.00	10	\$386,900	\$11.00	R23	8, 10
N Lund South	NG16-07	184	P	4,222.820000	\$100.00	10	\$422,300	\$11.00	R23	8, 10
N Lund South	NG16-07	185	P	4,577.110000	\$100.00	10	\$457,800	\$11.00	R23	8, 10
N Lund South	NG16-07	186	P	4,931.390000	\$100.00	10	\$493,200	\$11.00	R23	8, 10
N Lund South	NG16-07	187	P	5,285.660000	\$100.00	10	\$528,600	\$11.00	R23	8, 10
N Lund South	NG16-07	188	P	5,635.330000	\$100.00	10	\$563,600	\$11.00	R23	8, 10

UNITED STATES DEPARTMENT OF THE INTERIOR  
 BUREAU OF OCEAN ENERGY MANAGEMENT  
 GULF OF MEXICO REGION  
*List of Blocks Available for Leasing*

SALE: 231  
 21-FEB-2014  
 PAGE: 242

Sale Number: 231

L Map/Official Protraction Diagram (OPD) Name	Map/OPD Number	Block Number	A / P	Available Federal Acreage	Minimum Bid Per Acre	Lease Term	Minimum Bid Per Block	Rent Per Acre	Bid System	Stipulation(s)
N Lund South	NG16-07	189	A	5,760.000000	\$100.00	10	\$576,000	\$11.00	R23	8, 10
N Lund South	NG16-07	190	A	5,760.000000	\$100.00	10	\$576,000	\$11.00	R23	8, 10
N Lund South	NG16-07	191	A	5,760.000000	\$100.00	10	\$576,000	\$11.00	R23	8, 10
N Lund South	NG16-07	192	A	5,760.000000	\$100.00	10	\$576,000	\$11.00	R23	8, 10
N Lund South	NG16-07	193	A	5,760.000000	\$100.00	10	\$576,000	\$11.00	R23	8, 10
N Lund South	NG16-07	194	A	5,760.000000	\$100.00	10	\$576,000	\$11.00	R23	8, 10
N Lund South	NG16-07	195	A	5,760.000000	\$100.00	10	\$576,000	\$11.00	R23	8, 10
N Lund South	NG16-07	196	A	5,760.000000	\$100.00	10	\$576,000	\$11.00	R23	8, 10
N Lund South	NG16-07	197	A	5,760.000000	\$100.00	10	\$576,000	\$11.00	R23	8, 10
N Lund South	NG16-07	198	A	5,760.000000	\$100.00	10	\$576,000	\$11.00	R23	8, 10
N Lund South	NG16-07	199	A	5,760.000000	\$100.00	10	\$576,000	\$11.00	R23	8, 10
N Lund South	NG16-07	200	A	5,760.000000	\$100.00	10	\$576,000	\$11.00	R23	8, 10
N Lund South	NG16-07	201	A	5,760.000000	\$100.00	10	\$576,000	\$11.00	R23	8, 10
N Lund South	NG16-07	202	A	5,760.000000	\$100.00	10	\$576,000	\$11.00	R23	8, 10
N Lund South	NG16-07	203	A	5,760.000000	\$100.00	10	\$576,000	\$11.00	R23	8, 10
N Lund South	NG16-07	204	A	5,760.000000	\$100.00	10	\$576,000	\$11.00	R23	8, 10
N Lund South	NG16-07	205	A	5,760.000000	\$100.00	10	\$576,000	\$11.00	R23	8, 10
N Lund South	NG16-07	206	A	5,760.000000	\$100.00	10	\$576,000	\$11.00	R23	8
N Lund South	NG16-07	207	A	5,760.000000	\$100.00	10	\$576,000	\$11.00	R23	8
N Lund South	NG16-07	232	P	4.590000	\$100.00	10	\$500	\$11.00	R23	8, 10
N Lund South	NG16-07	233	P	234.170000	\$100.00	10	\$23,500	\$11.00	R23	8, 10
N Lund South	NG16-07	234	P	588.410000	\$100.00	10	\$58,900	\$11.00	R23	8, 10
N Lund South	NG16-07	235	P	942.640000	\$100.00	10	\$94,300	\$11.00	R23	8, 10
N Lund South	NG16-07	236	P	1,296.860000	\$100.00	10	\$129,700	\$11.00	R23	8, 10
N Lund South	NG16-07	237	P	1,651.070000	\$100.00	10	\$165,200	\$11.00	R23	8, 10
N Lund South	NG16-07	238	P	2,005.270000	\$100.00	10	\$200,600	\$11.00	R23	8, 10
N Lund South	NG16-07	239	P	2,359.470000	\$100.00	10	\$236,000	\$11.00	R23	8, 10
N Lund South	NG16-07	240	P	2,713.650000	\$100.00	10	\$271,400	\$11.00	R23	8, 10
N Lund South	NG16-07	241	P	3,067.830000	\$100.00	10	\$306,800	\$11.00	R23	8, 10
N Lund South	NG16-07	242	P	3,422.000000	\$100.00	10	\$342,200	\$11.00	R23	8, 10
N Lund South	NG16-07	243	P	3,776.160000	\$100.00	10	\$377,700	\$11.00	R23	8, 10



UNITED STATES DEPARTMENT OF THE INTERIOR  
 BUREAU OF OCEAN ENERGY MANAGEMENT  
 GULF OF MEXICO REGION  
*List of Blocks Available for Leasing*

SALE: 231  
 21-FEB-2014  
 PAGE: 243

Sale Number: 231

L Map/Official Protraction Diagram (OPD) Name	Map/OPD Number	Block Number	A / P	Available Federal Acreage	Minimum Bid Per Acre	Lease Term	Minimum Bid Per Block	Rent Per Acre	Bid System	Stipulation(s)
N Lund South	NG16-07	244	P	4,130.310000	\$100.00	10	\$413,100	\$11.00	R23	8, 10
N Lund South	NG16-07	245	P	4,484.460000	\$100.00	10	\$448,500	\$11.00	R23	8, 10
N Lund South	NG16-07	246	P	4,838.600000	\$100.00	10	\$483,900	\$11.00	R23	8, 10
N Lund South	NG16-07	247	P	5,192.730000	\$100.00	10	\$519,300	\$11.00	R23	8, 10
N Florida Plain	NG16-08	1	A	5,760.000000	\$100.00	10	\$576,000	\$11.00	R23	8
N Florida Plain	NG16-08	2	A	5,760.000000	\$100.00	10	\$576,000	\$11.00	R23	8
N Florida Plain	NG16-08	3	A	5,760.000000	\$100.00	10	\$576,000	\$11.00	R23	8
N Florida Plain	NG16-08	4	A	5,760.000000	\$100.00	10	\$576,000	\$11.00	R23	8
N Florida Plain	NG16-08	45	A	5,760.000000	\$100.00	10	\$576,000	\$11.00	R23	8

---

---

# ***Leasing Activities Information***

**BOEM** U.S. Department of the Interior  
Bureau of Ocean Energy Management  
Gulf of Mexico Region  
BUREAU OF OCEAN ENERGY MANAGEMENT

---

---

## **UNLEASED SPLIT BLOCKS AND AVAILABLE UNLEASED ACREAGE OF BLOCKS WITH ALIQUOTS AND IRREGULAR PORTIONS UNDER LEASE OR DEFERRED**



**UNLEASED SPLIT BLOCKS  
AND  
AVAILABLE UNLEASED ACREAGE OF BLOCKS  
WITH  
ALIQUOTS AND IRREGULAR PORTIONS  
UNDER LEASE OR DEFERRED**

**INSTRUCTION TO BIDDERS**

This package identifies the unleased Federal acreage along the Louisiana, Mississippi, and Alabama Federal boundary and available unleased acreages of blocks with portions under lease or deferred. If a block is bid upon, all available unleased Federal acreage within that block must be bid upon.

Method of bidding – As described in the final Notice of Lease Sale 231

Split and irregular blocks leased as a result of the sale will be legally described by using X and Y coordinates. Any specific questions pertaining to the unleased split blocks, or those with portions under lease, should be referred to Ms. Pat Bryars (504) 736-2763.

**CENTRAL PLANNING AREA LEASE SALE 231**  
 Blocks list by map area and block number sequence

**LA1 West Cameron**

18  
 19  
 22  
 23  
 24  
 25  
 26  
 27  
 28  
 29  
 30  
 31  
 34  
 35  
 47  
 56  
 181

38  
 67  
 226

**LA3B Vermilion, South**

267

**LA3D South Marsh Island,  
 North**

220  
 221  
 241  
 243  
 252  
 253

**LA4 Eugene Island**

9  
 11  
 12  
 12A  
 18  
 19  
 21  
 22  
 33  
 34  
 35  
 37  
 64  
 90

**LA2 East Cameron**

2  
 3  
 8  
 9  
 10  
 14  
 20  
 21  
 38  
 66  
 160

**LA3 Vermilion**

11  
 12  
 15  
 16  
 17  
 18  
 19  
 26  
 27  
 28  
 29  
 30  
 34  
 36

93  
 189  
 214  
 253

**LA4A Eugene Island, South**

307

**LA5 Ship Shoal**

2  
 8  
 9  
 10  
 13

**LA5 Ship Shoal  
 (continued)**

14  
 15  
 16  
 24  
 25  
 49  
 62  
 64  
 71  
 87  
 94  
 117  
 118  
 225

**LA6 South Timbalier**

9  
 10  
 11  
 16  
 17  
 18  
 19  
 20  
 28

**LA6B South Pelto**

2  
 3

**LA6C Bay Marchand**

4  
 5

**LA7 Grand Isle**

15  
 21  
 24  
 25  
 29  
 30  
 44  
 52

**LA8 West Delta**

16  
17  
18  
19  
21  
22  
25  
34  
35  
37  
38  
50  
56  
67  
80  
81  
86  
108

**LA8A West Delta, South**

111  
112

**LA9 South Pass**

17  
18  
19  
29  
31  
32  
34  
35  
36  
38  
39  
43

**LA9A South Pass, S&E**

66

**LA10 Main Pass**

6  
7  
17  
18  
43

44  
55  
56  
57  
58  
68  
152

**LA10B Breton Sound**

24  
40  
43  
44  
53  
54  
55

**LA11 Chandeleur**

1  
3  
5  
8  
14  
15  
16  
27

**LA12 Sabine Pass**

3  
5  
6  
9

**NG15-08 Sigsbee Escarpment**

151  
195  
196  
240  
241  
285  
286  
287  
291  
292  
293  
294  
295

296  
297  
298  
342  
343  
344  
345  
346  
347  
348  
349

**NG15-09 Amery Terrace**

162  
163  
164  
165  
166  
199  
200  
201  
202  
203  
204  
205  
206  
210  
211  
212  
213  
214  
215  
216  
217  
218  
219  
235  
236  
237  
238  
239  
240  
241  
242  
243  
273  
274  
275  
276  
277  
278

**NG15-09 Amery Terrace  
(continued)**

279  
309  
310  
311  
312  
313  
314  
315  
316  
317

**NG16-02 Lloyd Ridge**

21  
65  
109  
153  
154  
198  
242  
374  
418  
419  
463  
507  
551  
595  
639  
683  
684  
728  
772  
816  
860  
904  
905  
949  
993

**NG16-05 Henderson**

25  
69  
113  
114  
158  
202  
246  
290

334  
378  
422

**NG16-07 Lund South**

177  
178  
179  
180  
181  
182  
183  
184  
185  
186  
187  
188  
232  
233  
234  
235  
236  
237  
238  
239  
240  
241  
242  
243  
244  
245  
246  
247

**NH16-04 Mobile**

765  
766  
767  
809  
811  
812  
813  
814  
815  
816  
817  
818  
819  
829  
853

861  
862  
897  
898  
942  
943  
987  
988

**NH16-07 Viosca Knoll**

20

**NH16-10 Mississippi Canyon**

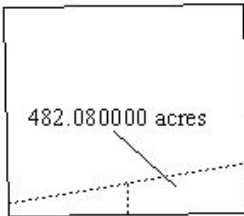
21

**NH16-11 DeSoto Canyon**

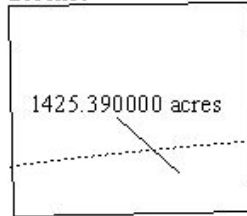
89  
103  
104  
105  
135  
136  
137  
138  
139  
140  
141  
142  
144  
147  
149  
193  
237  
326  
370  
414  
458  
502  
503  
547  
812  
901  
945  
989

**CENTRAL PLANNING AREA LEASE SALE 231**  
 Blocks list by map area and block number sequence

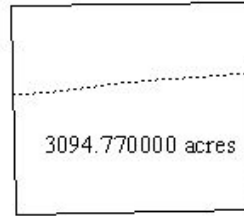
West Cameron  
Block18



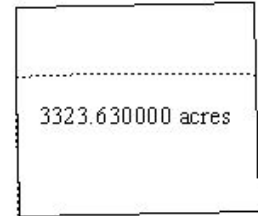
West Cameron  
Block19



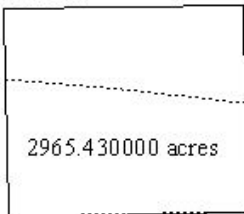
West Cameron  
Block 22



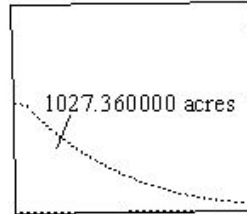
West Cameron  
Block 23



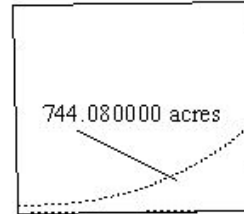
West Cameron  
Block 24



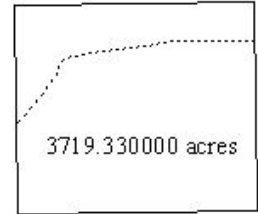
West Cameron  
Block 25



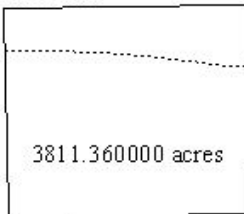
West Cameron  
Block 26



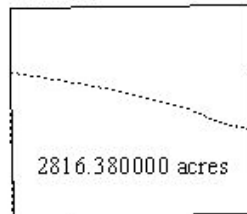
West Cameron  
Block 27



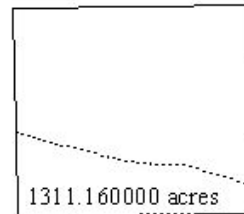
West Cameron  
Block 28



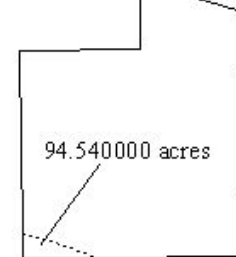
West Cameron  
Block 29



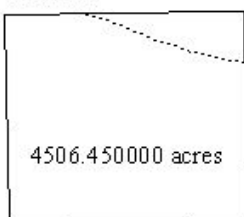
West Cameron  
Block 30




West Cameron  
Block 31



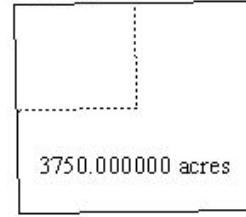
West Cameron  
Block 34



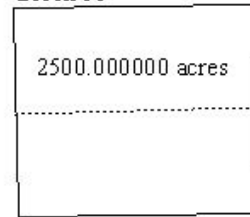
West Cameron  
Block 35



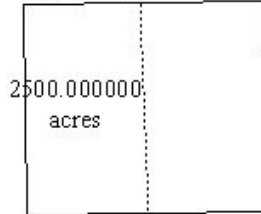
West Cameron  
Block 47



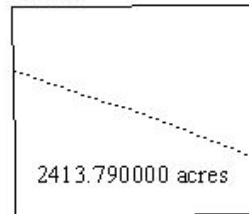
West Cameron  
Block 56



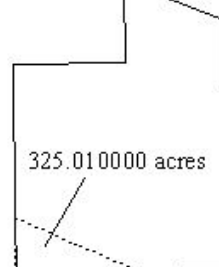
West Cameron  
Block 181



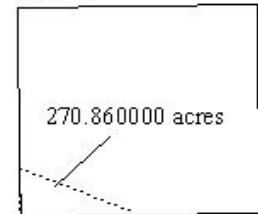
East Cameron  
Block 2



East Cameron  
Block 3



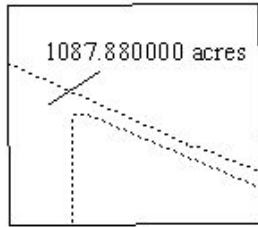
East Cameron  
Block 8



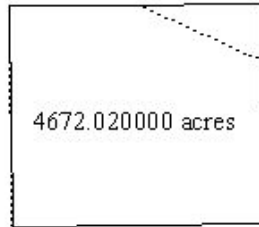


**CENTRAL PLANNING AREA LEASE SALE 231**  
 Blocks list by map area and block number sequence (continued)

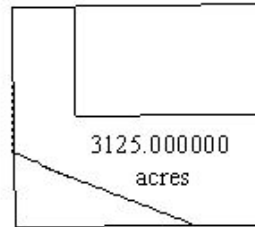
East Cameron  
Block 9




East Cameron  
Block 10



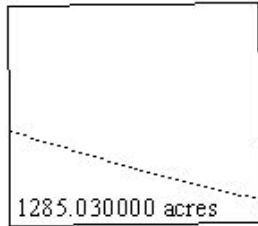
East Cameron  
Block 14



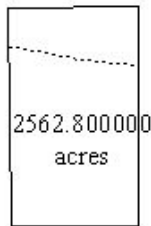
East Cameron  
Block 20



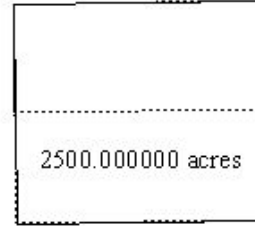
East Cameron  
Block 21



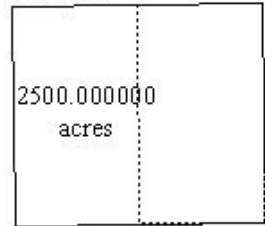
East Cameron  
Block 38



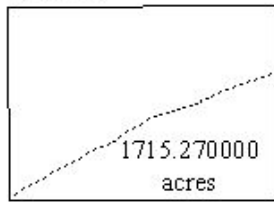
East Cameron  
Block 66



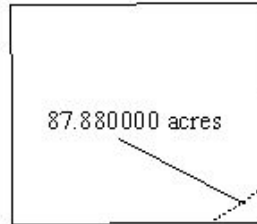
East Cameron  
Block 160



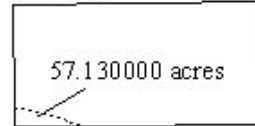
Vermilion  
Block 11



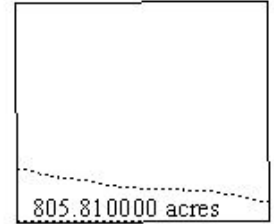
Vermilion  
Block 12



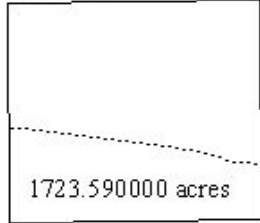
Vermilion  
Block 15



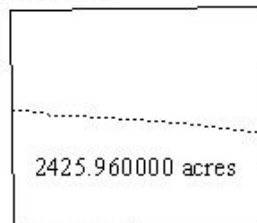
Vermilion  
Block 16




Vermilion  
Block 17



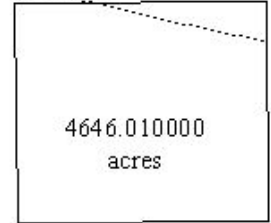
Vermilion  
Block 18



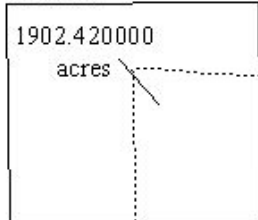
Vermilion  
Block 19



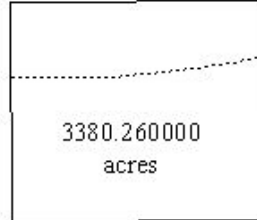
Vermilion  
Block 26



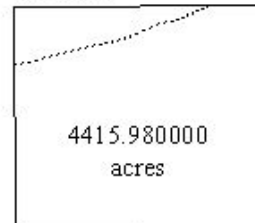
Vermilion  
Block 27




Vermilion  
Block 28



Vermilion  
Block 29

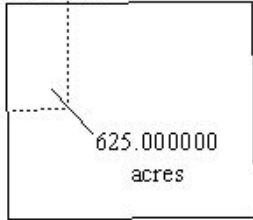


Vermilion  
Block 30

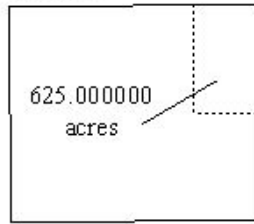


**CENTRAL PLANNING AREA LEASE SALE 231**  
 Blocks list by map area and block number sequence (continued)

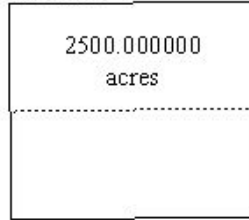
Vermilion  
Block 34



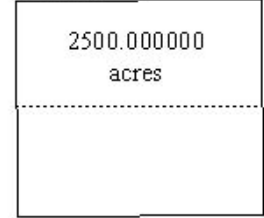
Vermilion  
Block 36



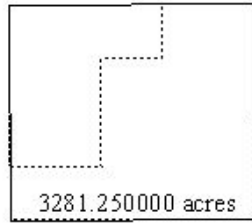
Vermilion  
Block 38




Vermilion  
Block 67



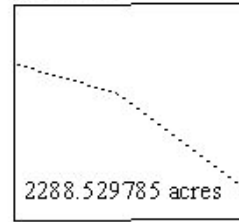
Vermilion  
Block 226



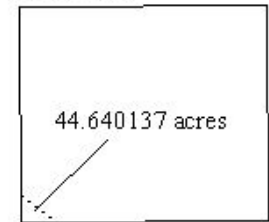
Vermilion S  
Block 267



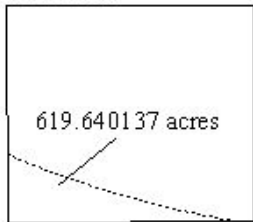
South Marsh Island N  
Block 220



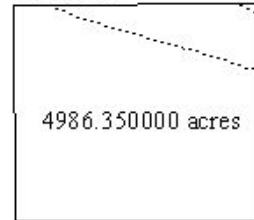
South Marsh Island N  
Block 221



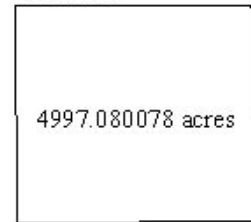
South Marsh Island N  
Block 241




South Marsh Island N  
Block 243



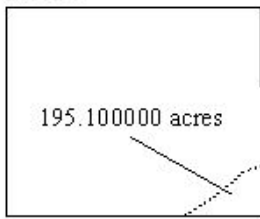
South Marsh Island N  
Block 252



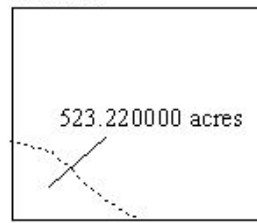
South Marsh Island N  
Block 253



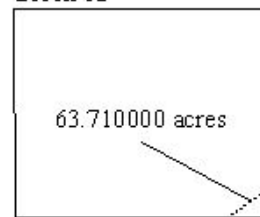
Eugene Island  
Block 9



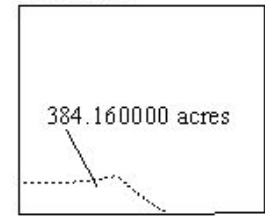
Eugene Island  
Block 11



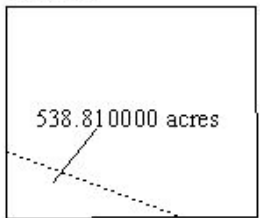
Eugene Island  
Block 12



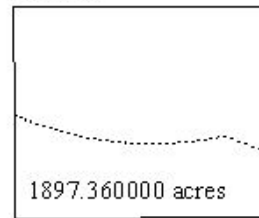
Eugene Island  
Block 12A




Eugene Island  
Block 18



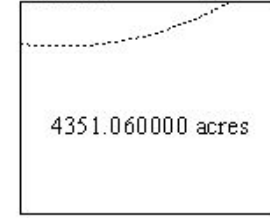
Eugene Island  
Block 19



Eugene Island  
Block 21

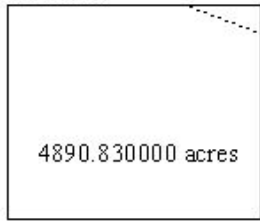


Eugene Island  
Block 22

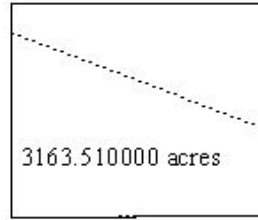


**CENTRAL PLANNING AREA LEASE SALE 231**  
 Blocks list by map area and block number sequence (continued)

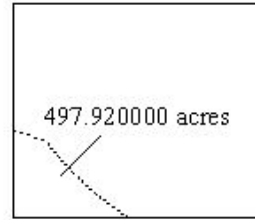
Eugene Island  
Block 33



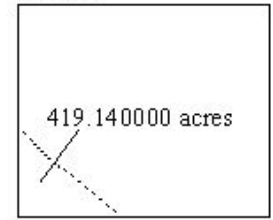
Eugene Island  
Block 34




Eugene Island  
Block 35



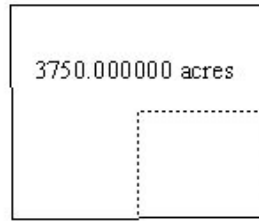
Eugene Island  
Block 37



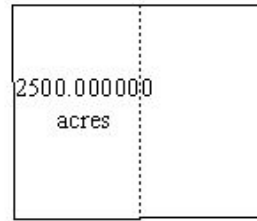
Eugene Island  
Block 64



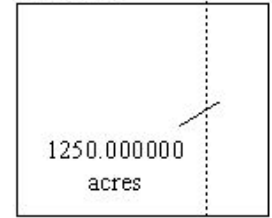
Eugene Island  
Block 90




Eugene Island  
Block 93



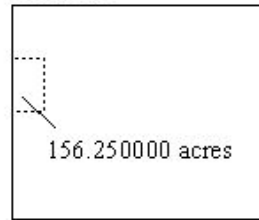
Eugene Island  
Block 189



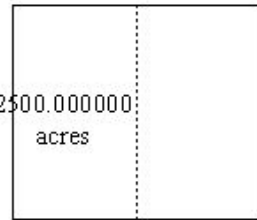
Eugene Island  
Block 214



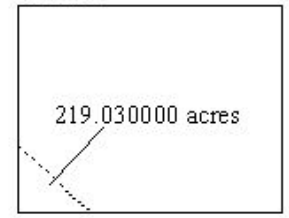
Eugene Island  
Block 253



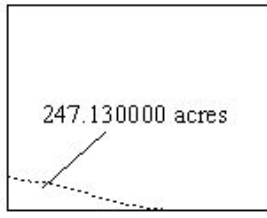
Eugene Island South  
Block 307



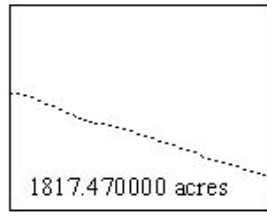
Ship Shoal  
Block 2



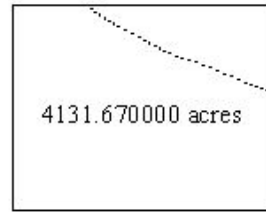
Ship Shoal  
Block 8




Ship Shoal  
Block 9



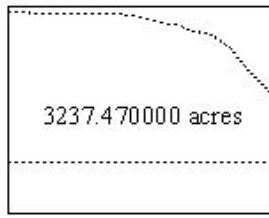
Ship Shoal  
Block 10



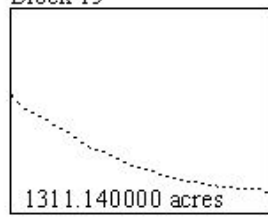
Ship Shoal  
Block 13



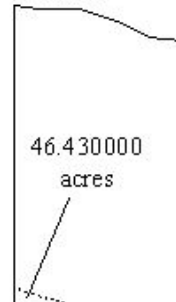
Ship Shoal  
Block 14



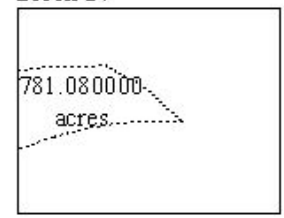
Ship Shoal  
Block 15



Ship Shoal  
Block 16

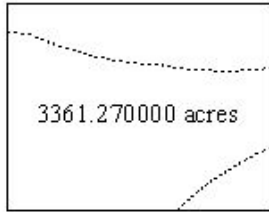


Ship Shoal  
Block 24

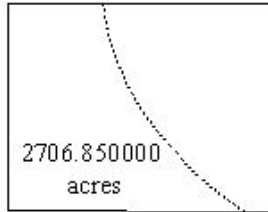


**CENTRAL PLANNING AREA LEASE SALE 231**  
 Blocks list by map area and block number sequence (continued)


Ship Shoal  
Block 25



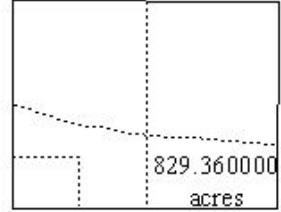
Ship Shoal  
Block 49



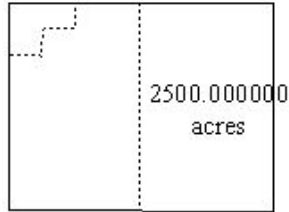
Ship Shoal  
Block 62



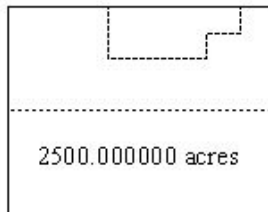
Ship Shoal  
Block 64




Ship Shoal  
Block 71




Ship Shoal  
Block 87




Ship Shoal  
Block 94




Ship Shoal  
Block 117



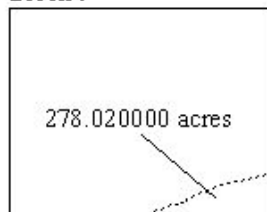
Ship Shoal  
Block 118



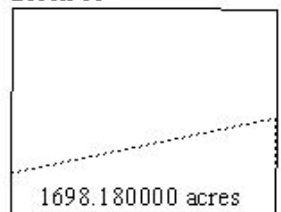
Ship Shoal  
Block 225



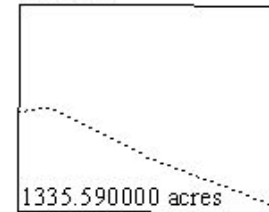
South Timbalier  
Block 9



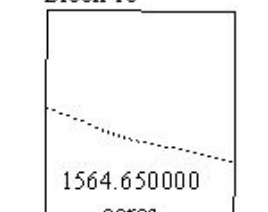
South Timbalier  
Block 10




South Timbalier  
Block 11



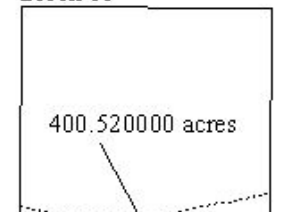
South Timbalier  
Block 16



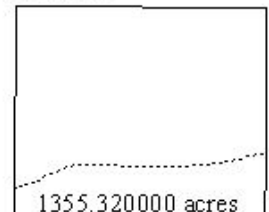
South Timbalier  
Block 17



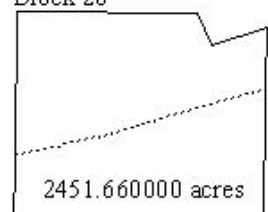
South Timbalier  
Block 18




South Timbalier  
Block 19



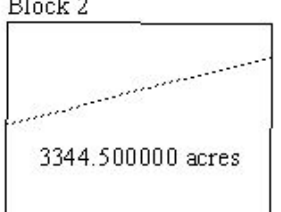
South Timbalier  
Block 20



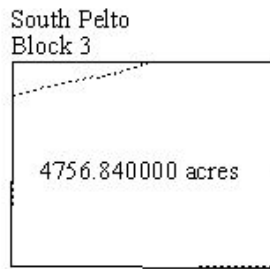
South Timbalier  
Block 28



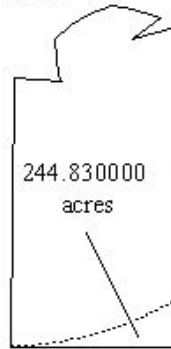
South Pelto  
Block 2



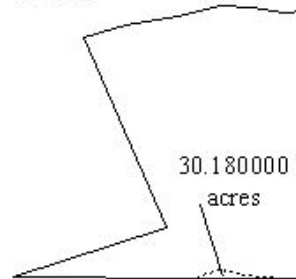
**CENTRAL PLANNING AREA LEASE SALE 231**  
 Blocks list by map area and block number sequence (continued)



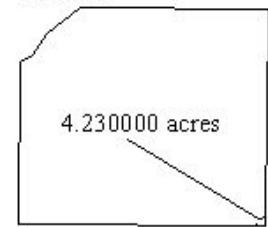
Bay Marchand  
Block 4



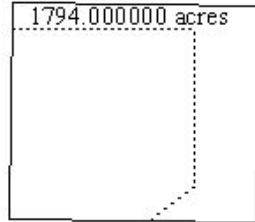
Bay Marchand  
Block 5



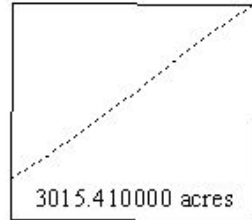
Grand Isle  
Block 15



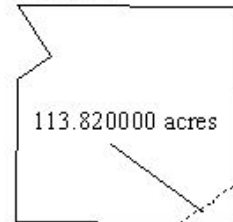
Grand Isle  
Block 21



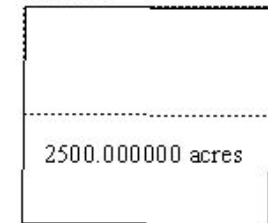
Grand Isle  
Block 24




Grand Isle  
Block 25




Grand Isle  
Block 29



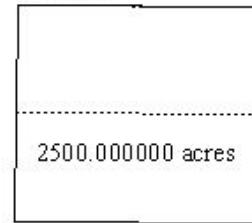
Grand Isle  
Block 30




Grand Isle  
Block 44



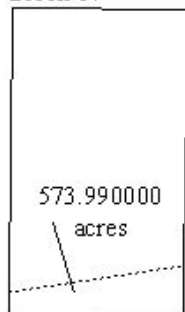
Grand Isle  
Block 52




West Delta  
Block 16



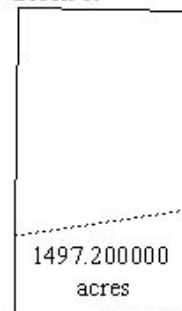
West Delta  
Block 17



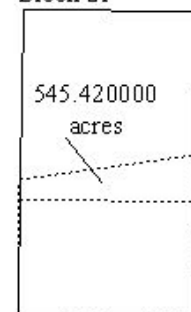
West Delta  
Block 18



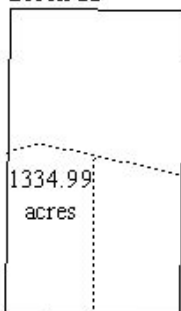
West Delta  
Block 19



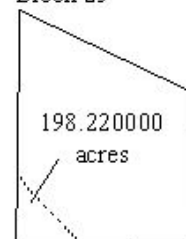
West Delta  
Block 21




West Delta  
Block 22



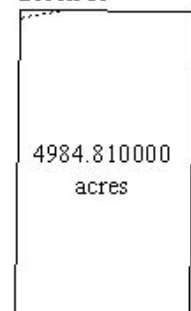
West Delta  
Block 25



West Delta  
Block 34

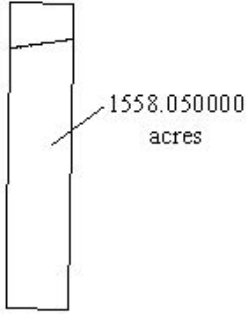


West Delta  
Block 35

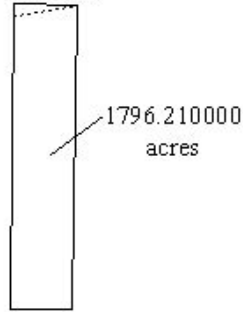


**CENTRAL PLANNING AREA LEASE SALE 231**  
 Blocks list by map area and block number sequence (continued)

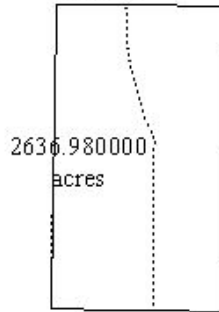
West Delta  
Block 37



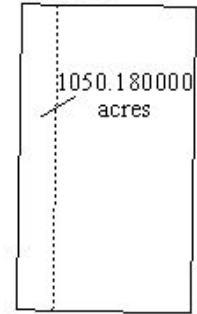
West Delta  
Block 38




West Delta  
Block 50



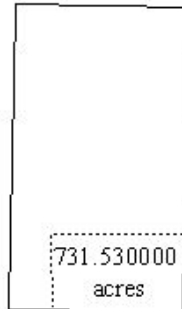
West Delta  
Block 56



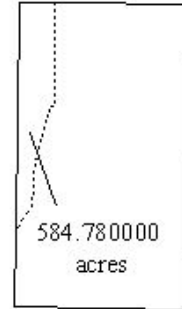
West Delta  
Block 67




West Delta  
Block 80



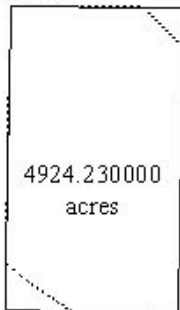
West Delta  
Block 81



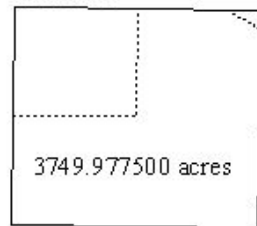
West Delta  
Block 86



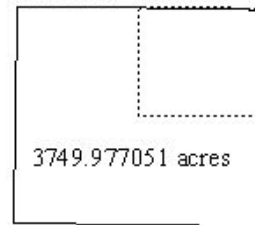
West Delta  
Block 108



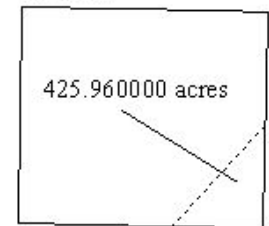
West Delta S  
Block 111



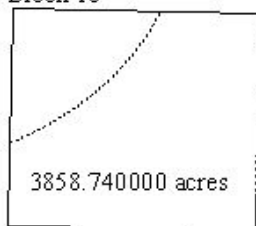
West Delta S  
Block 112



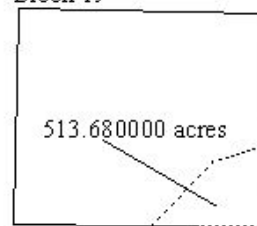
South Pass  
Block 17



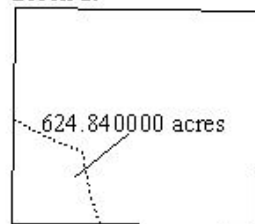
South Pass  
Block 18



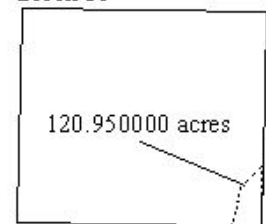
South Pass  
Block 19




South Pass  
Block 29



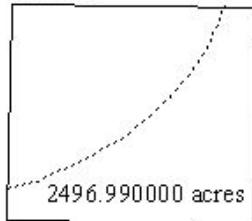
South Pass  
Block 31



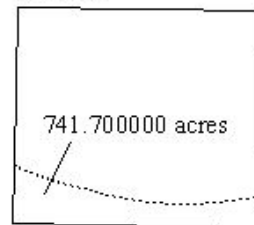
South Pass  
Block 32



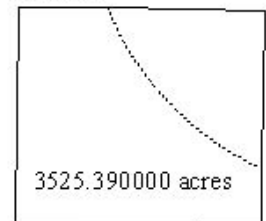
South Pass  
Block 34



South Pass  
Block 35

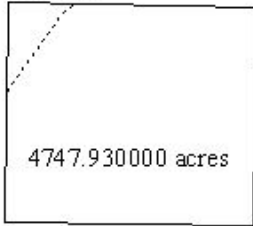


South Pass  
Block 36

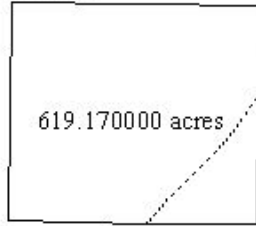


**CENTRAL PLANNING AREA LEASE SALE 231**  
 Blocks list by map area and block number sequence (continued)

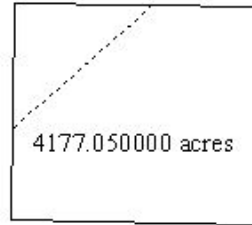
South Pass  
Block 38



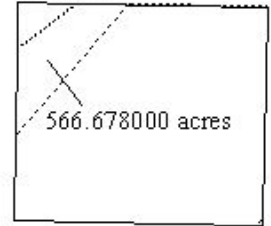
South Pass  
Block 39



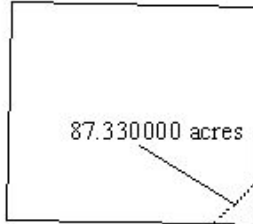
South Pass  
Block 43



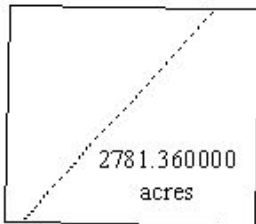
South Pass S&E  
Block 66



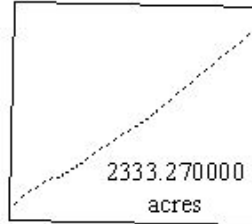
Main Pass  
Block 6



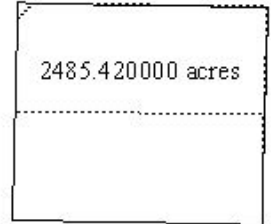
Main Pass  
Block 7



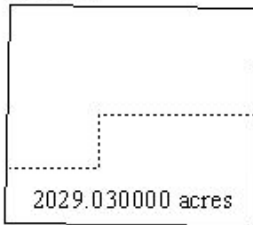
Main Pass  
Block 17



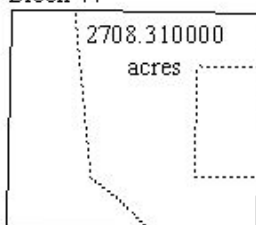
Main Pass  
Block 18



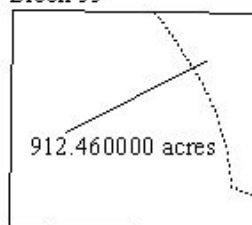
Main Pass  
Block 43



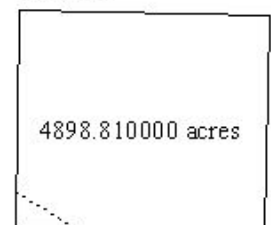
Main Pass  
Block 44



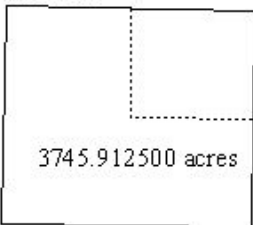
Main Pass  
Block 55




Main Pass  
Block 56



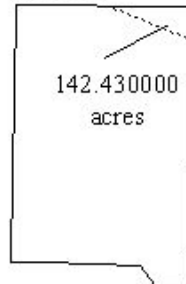
Main Pass  
Block 57



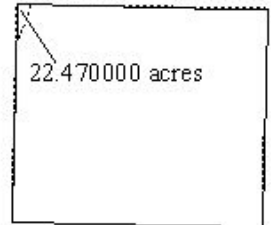
Main Pass  
Block 58



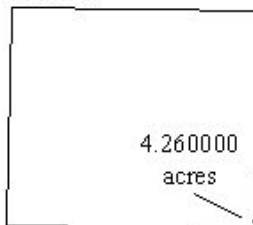
Main Pass  
Block 68



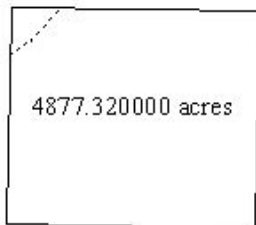
Main Pass  
Block 152



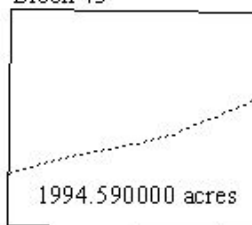
Breton Sound  
Block 24



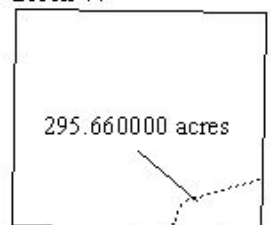
Breton Sound  
Block 40








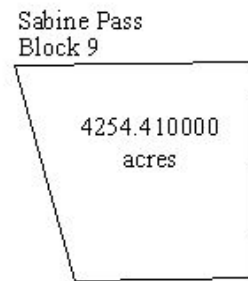
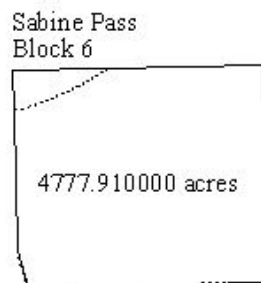
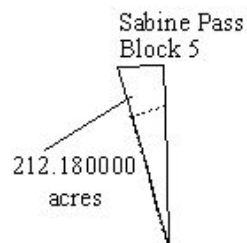
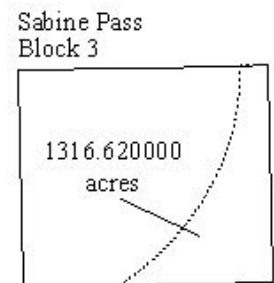
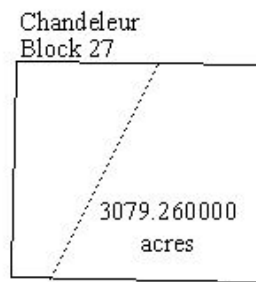
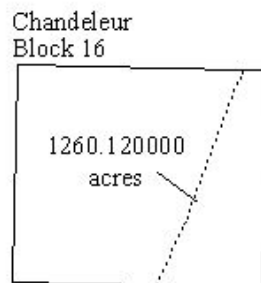
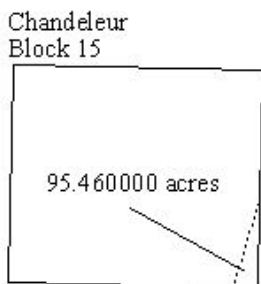
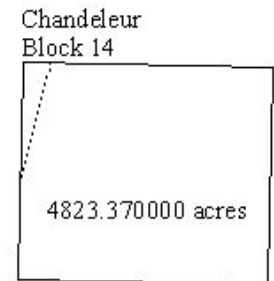
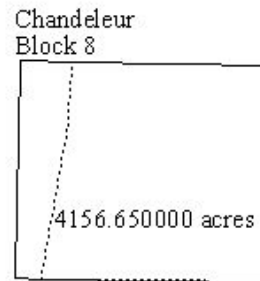
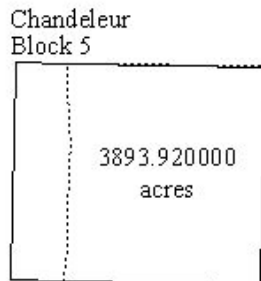
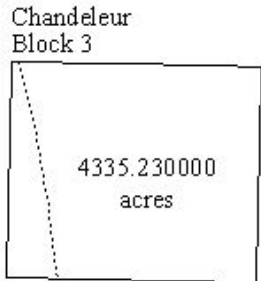
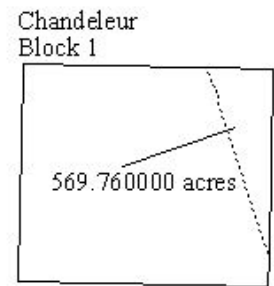
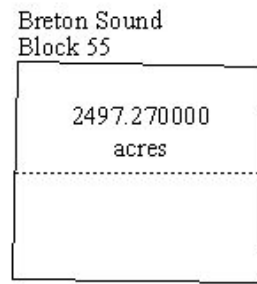
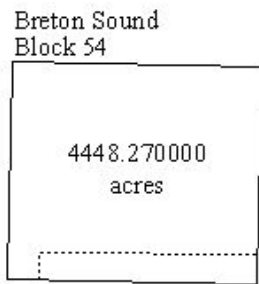
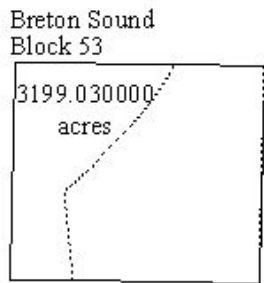
Breton Sound  
Block 43



Breton Sound  
Block 44




**CENTRAL PLANNING AREA LEASE SALE 231**  
 Blocks list by map area and block number sequence (continued)






**CENTRAL PLANNING AREA LEASE SALE 231**  
 Blocks list by map area and block number sequence (continued)

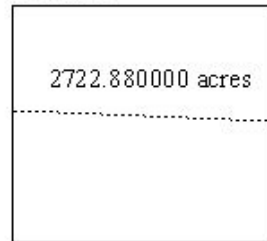
Sigsbee Escarpment  
Block 285



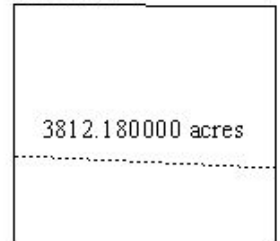
Sigsbee Escarpment  
Block 286



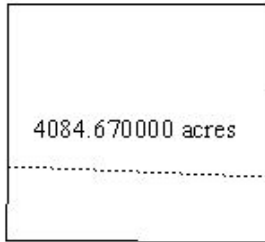
Sigsbee Escarpment  
Block 287



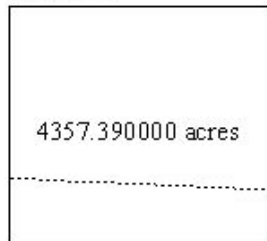
Sigsbee Escarpment  
Block 291



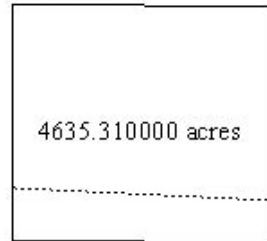
Sigsbee Escarpment  
Block 292



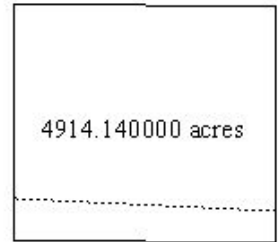
Sigsbee Escarpment  
Block 293



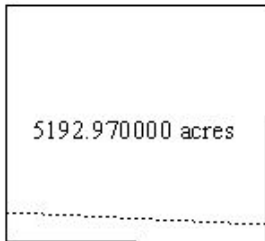
Sigsbee Escarpment  
Block 294



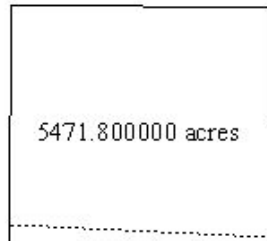
Sigsbee Escarpment  
Block 295




Sigsbee Escarpment  
Block 296



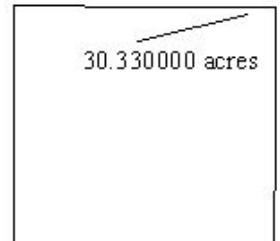
Sigsbee Escarpment  
Block 297



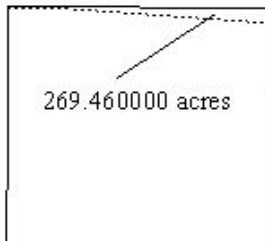
Sigsbee Escarpment  
Block 298



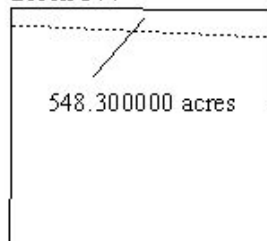
Sigsbee Escarpment  
Block 342




Sigsbee Escarpment  
Block 343




Sigsbee Escarpment  
Block 344




Sigsbee Escarpment  
Block 345



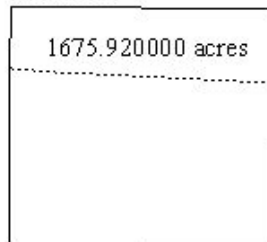
Sigsbee Escarpment  
Block 346



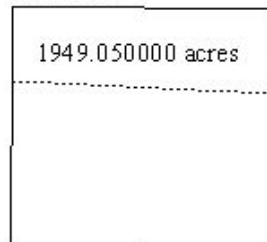
Sigsbee Escarpment  
Block 347



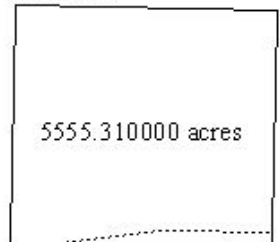
Sigsbee Escarpment  
Block 348



Sigsbee Escarpment  
Block 349

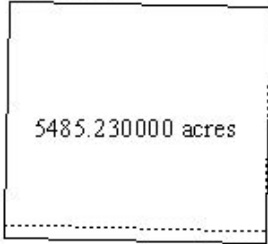


Amery Terrace  
Block 162

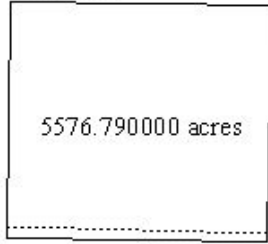


**CENTRAL PLANNING AREA LEASE SALE 231**  
 Blocks list by map area and block number sequence (continued)

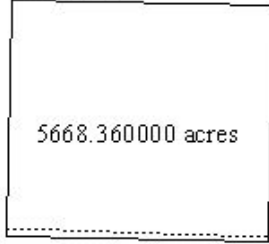
Amery Terrace  
Block 163



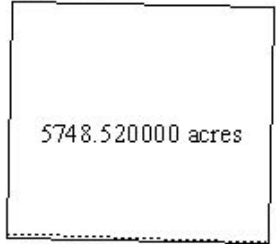
Amery Terrace  
Block 164



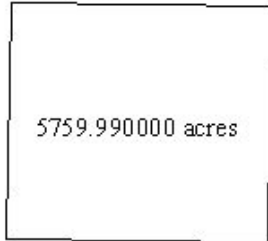
Amery Terrace  
Block 165



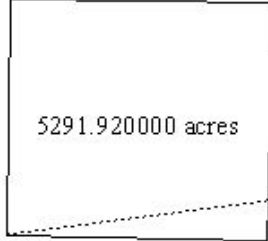
Amery Terrace  
Block 166



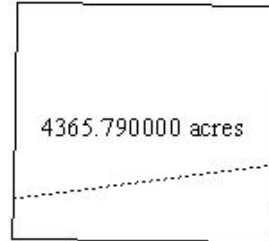
Amery Terrace  
Block 199



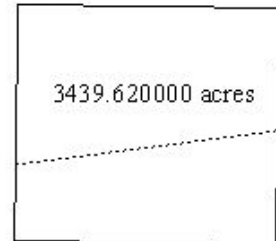
Amery Terrace  
Block 200



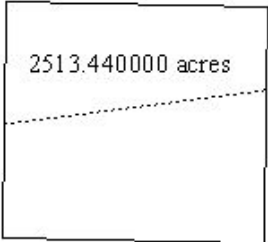
Amery Terrace  
Block 201



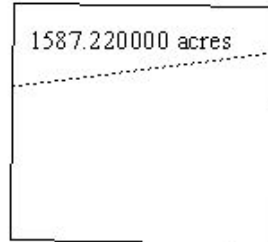
Amery Terrace  
Block 202



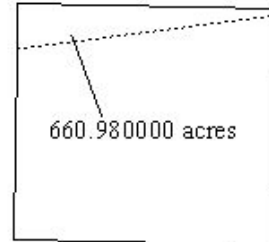
Amery Terrace  
Block 203



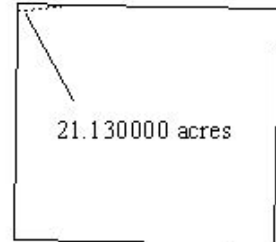
Amery Terrace  
Block 204



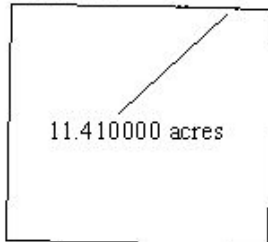
Amery Terrace  
Block 205



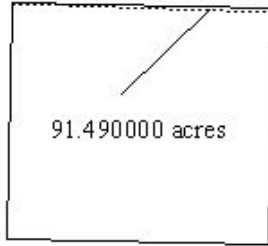
Amery Terrace  
Block 206



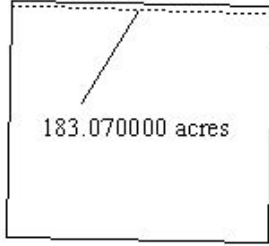
Amery Terrace  
Block 210



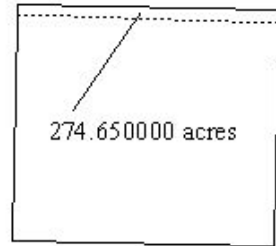
Amery Terrace  
Block 211



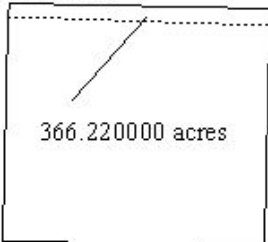
Amery Terrace  
Block 212



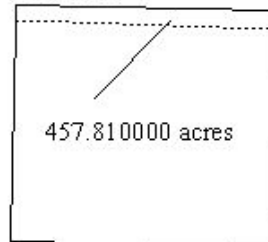
Amery Terrace  
Block 213



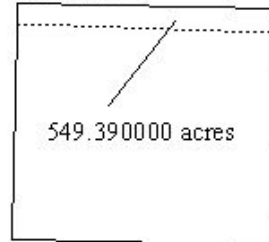
Amery Terrace  
Block 214



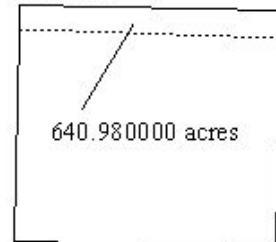
Amery Terrace  
Block 215



Amery Terrace  
Block 216

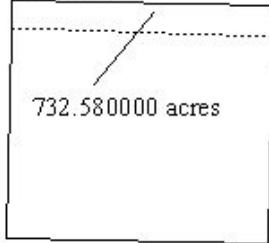


Amery Terrace  
Block 217

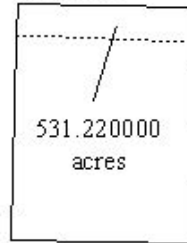


**CENTRAL PLANNING AREA LEASE SALE 231**  
Blocks list by map area and block number sequence (continued)

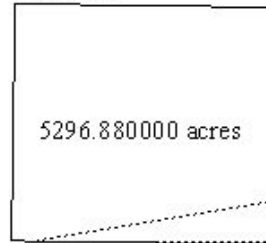
Amery Terrace  
Block 218



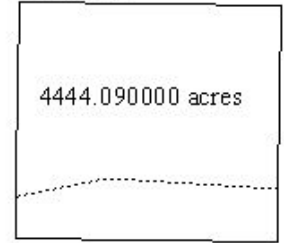
Amery Terrace  
Block 219



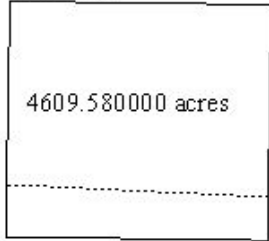
Amery Terrace  
Block 235



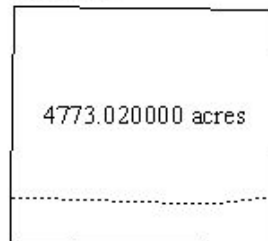
Amery Terrace  
Block 236



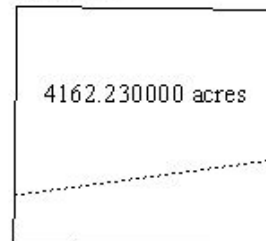
Amery Terrace  
Block 237



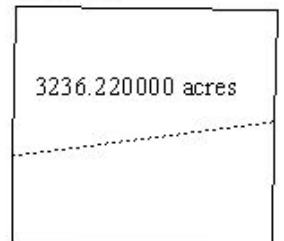
Amery Terrace  
Block 238



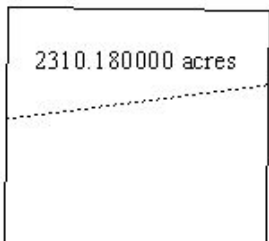
Amery Terrace  
Block 239




Amery Terrace  
Block 240



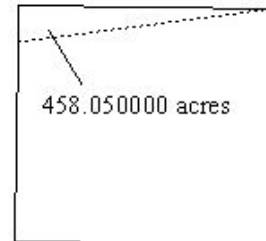
Amery Terrace  
Block 241



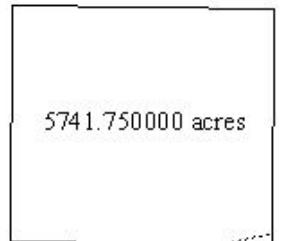
Amery Terrace  
Block 242



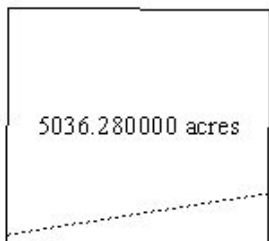
Amery Terrace  
Block 243



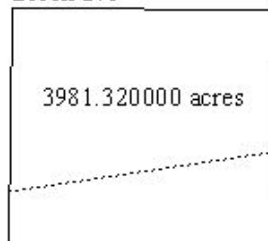
Amery Terrace  
Block 273




Amery Terrace  
Block 274



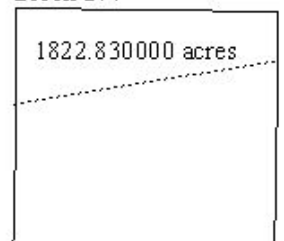
Amery Terrace  
Block 275



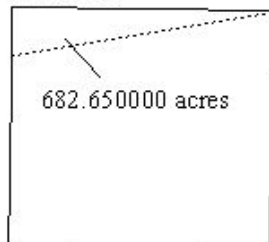
Amery Terrace  
Block 276



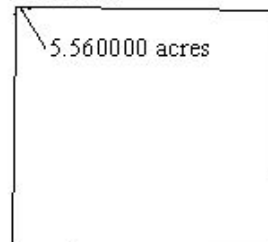
Amery Terrace  
Block 277




Amery Terrace  
Block 278




Amery Terrace  
Block 279



Amery Terrace  
Block 309

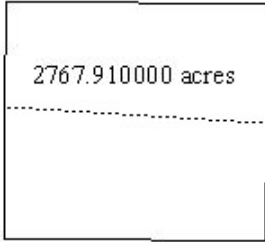


Amery Terrace  
Block 310

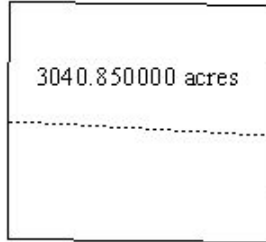


**CENTRAL PLANNING AREA LEASE SALE 231**  
 Blocks list by map area and block number sequence (continued)

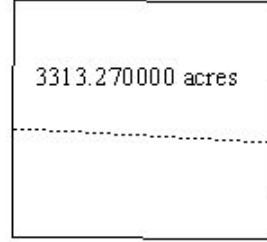
Amery Terrace  
Block 311



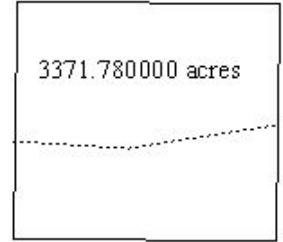
Amery Terrace  
Block 312



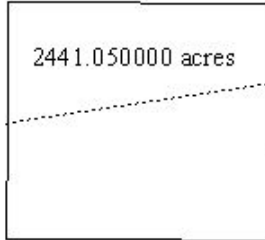
Amery Terrace  
Block 313



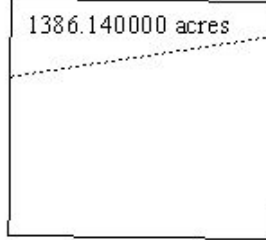
Amery Terrace  
Block 314



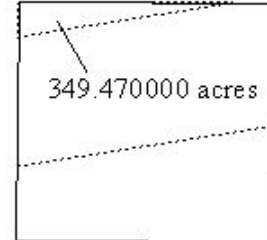
Amery Terrace  
Block 315



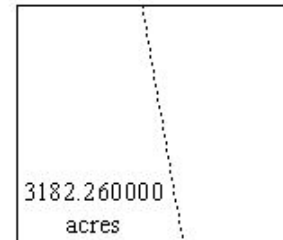
Amery Terrace  
Block 316



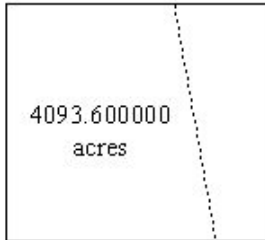
Amery Terrace  
Block 317



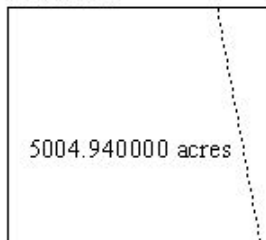
Lloyd Ridge  
Block 21




Lloyd Ridge  
Block 65



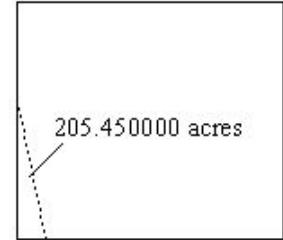
Lloyd Ridge  
Block 109



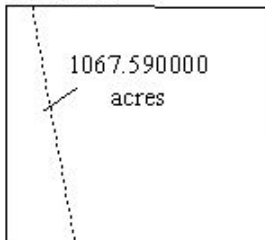
Lloyd Ridge  
Block 153



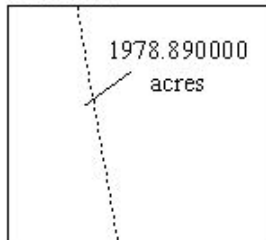
Lloyd Ridge  
Block 154



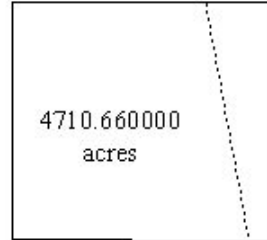
Lloyd Ridge  
Block 198




Lloyd Ridge  
Block 242



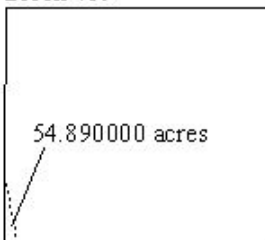
Lloyd Ridge  
Block 374



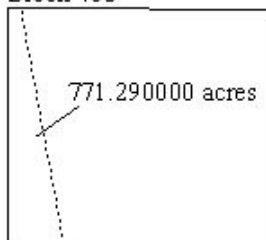
Lloyd Ridge  
Block 418



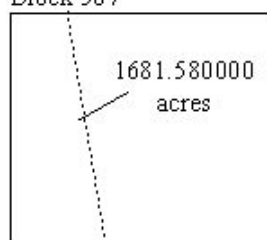
Lloyd Ridge  
Block 419



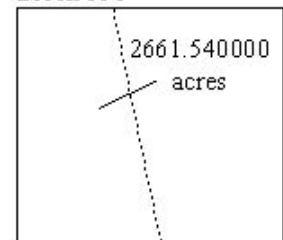
Lloyd Ridge  
Block 463



Lloyd Ridge  
Block 507

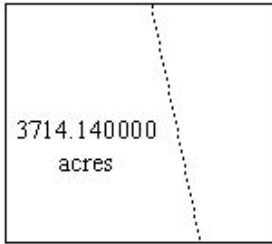


Lloyd Ridge  
Block 551

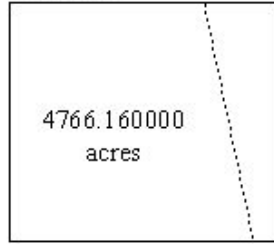


**CENTRAL PLANNING AREA LEASE SALE 231**  
 Blocks list by map area and block number sequence (continued)

Lloyd Ridge  
Block 595



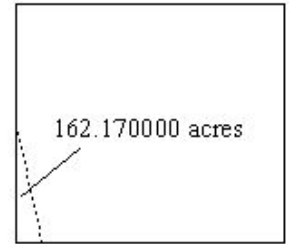
Lloyd Ridge  
Block 639



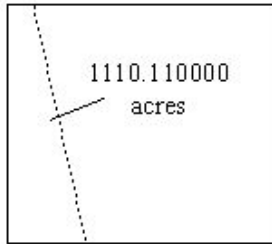
Lloyd Ridge  
Block 683



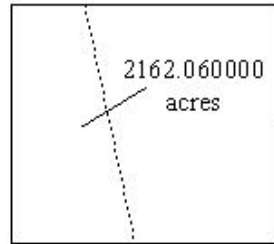
Lloyd Ridge  
Block 684



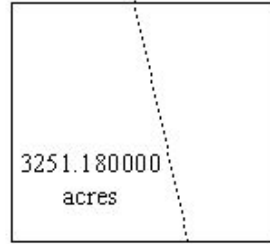
Lloyd Ridge  
Block 728



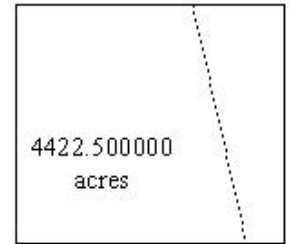
Lloyd Ridge  
Block 772



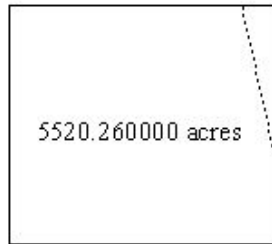
Lloyd Ridge  
Block 816



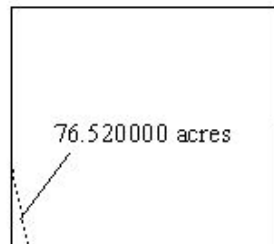
Lloyd Ridge  
Block 860



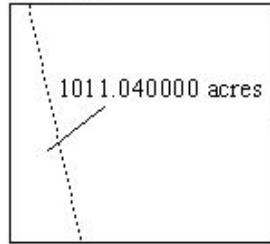
Lloyd Ridge  
Block 904



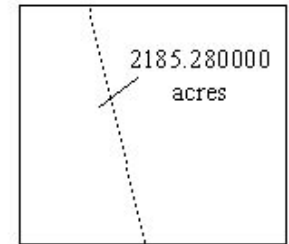
Lloyd Ridge  
Block 905



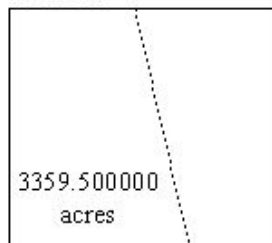
Lloyd Ridge  
Block 949



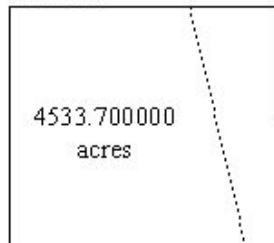
Lloyd Ridge  
Block 993



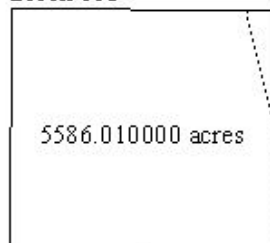
Henderson  
Block 25



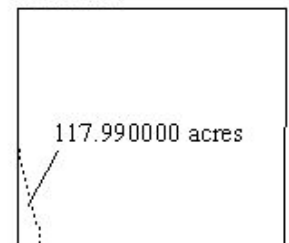
Henderson  
Block 69




Henderson  
Block 113




Henderson  
Block 114




Henderson  
Block 158




Henderson  
Block 202



Henderson  
Block 246




Henderson  
Block 290




**CENTRAL PLANNING AREA LEASE SALE 231**  
 Blocks list by map area and block number sequence (continued)

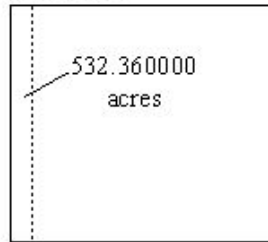
Henderson  
Block 334



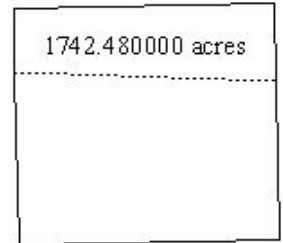
Henderson  
Block 378



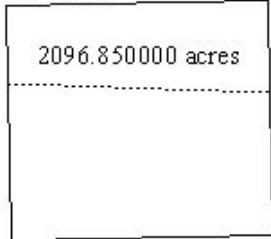
Henderson  
Block 422



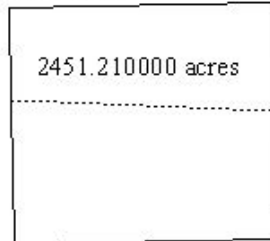
Lund S  
Block 177



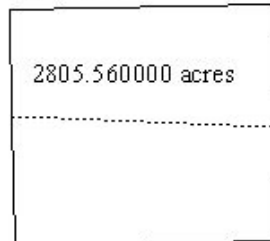
Lund S  
Block 178




Lund S  
Block 179



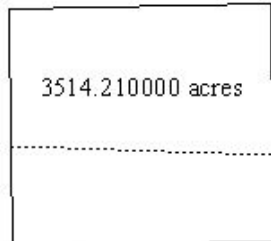
Lund S  
Block 180



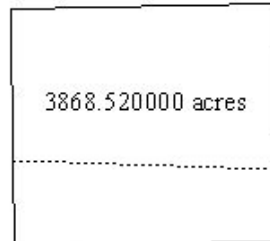
Lund S  
Block 181




Lund S  
Block 182



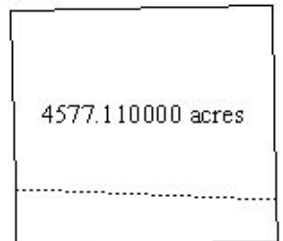
Lund S  
Block 183



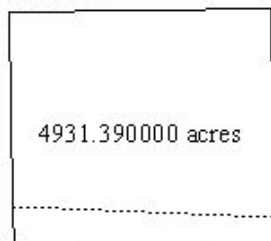
Lund S  
Block 184




Lund S  
Block 185




Lund S  
Block 186



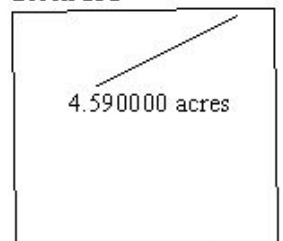
Lund S  
Block 187




Lund S  
Block 188



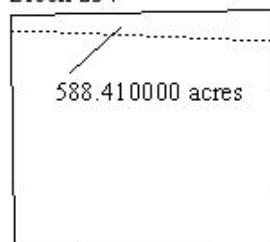
Lund S  
Block 232




Lund S  
Block 233




Lund S  
Block 234



Lund S  
Block 235




Lund S  
Block 236

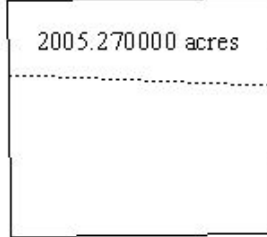


**CENTRAL PLANNING AREA LEASE SALE 231**  
Blocks list by map area and block number sequence (continued)

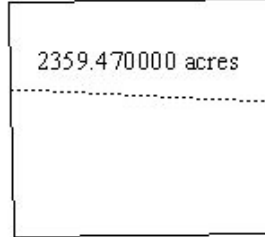
Lund S  
Block 237



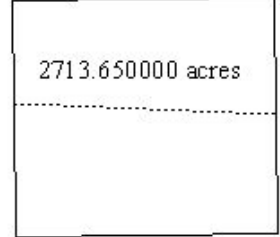
Lund S  
Block 238



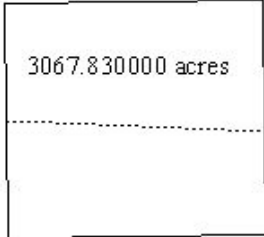
Lund S  
Block 239



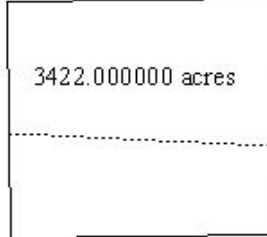
Lund S  
Block 240



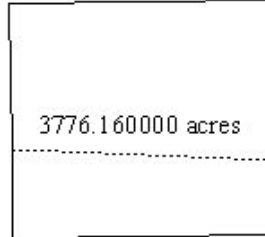
Lund S  
Block 241



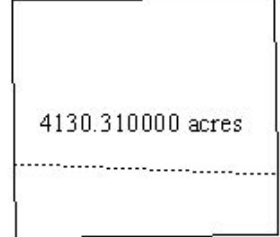
Lund S  
Block 242



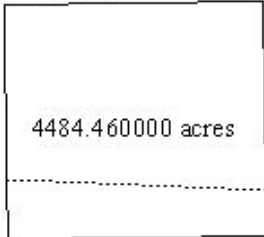
Lund S  
Block 243



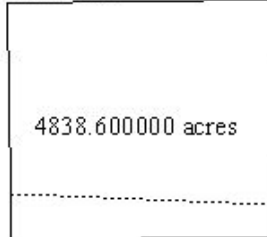
Lund S  
Block 244



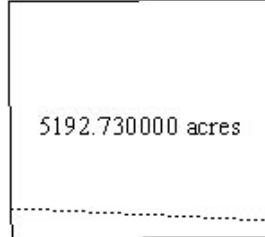
Lund S  
Block 245



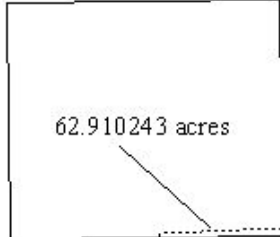
Lund S  
Block 246



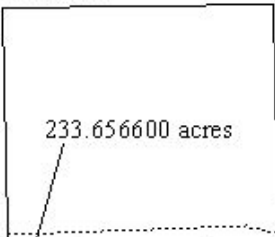
Lund S  
Block 247



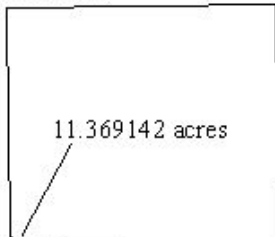
Mobile  
Block 765



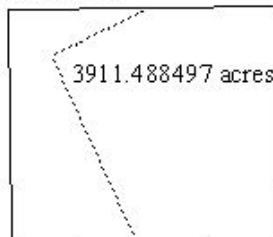
Mobile  
Block 766



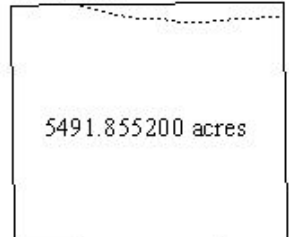
Mobile  
Block 767



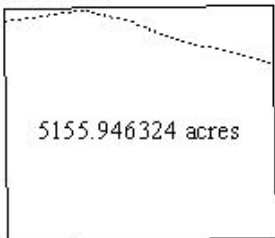
Mobile  
Block 809



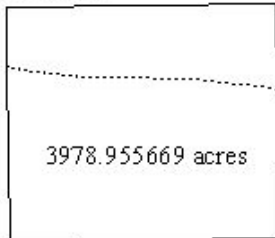
Mobile  
Block 811



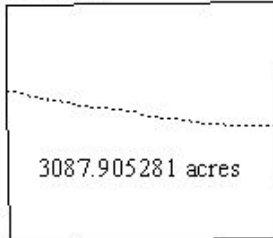
Mobile  
Block 812



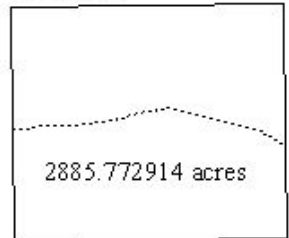
Mobile  
Block 813



Mobile  
Block 814

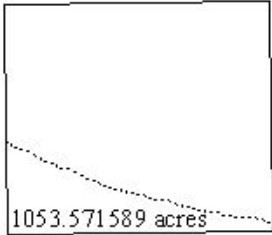


Mobile  
Block 815

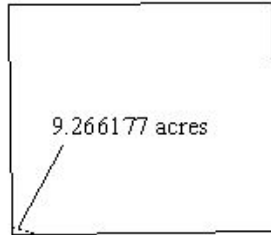


**CENTRAL PLANNING AREA LEASE SALE 231**  
 Blocks list by map area and block number sequence (continued)

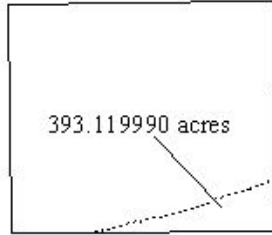
Mobile  
Block 816



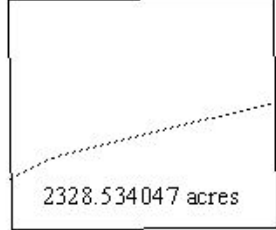
Mobile  
Block 817



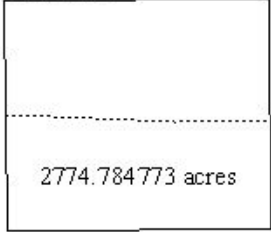
Mobile  
Block 818



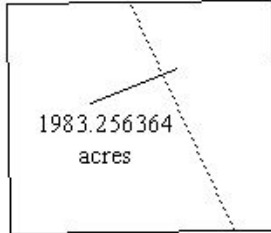
Mobile  
Block 819



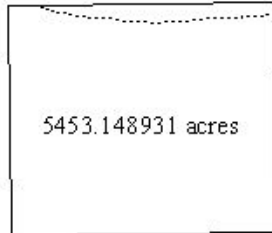
Mobile  
Block 829



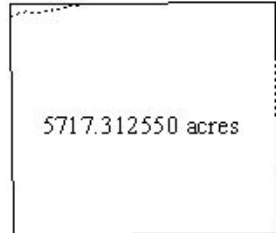
Mobile  
Block 853



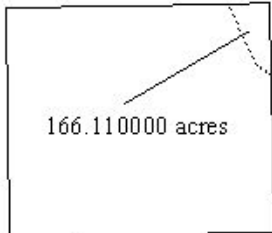
Mobile  
Block 861



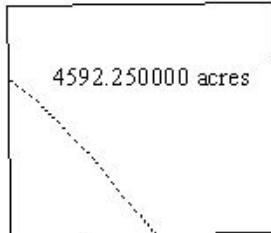
Mobile  
Block 862



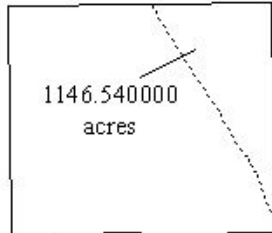
Mobile  
Block 897



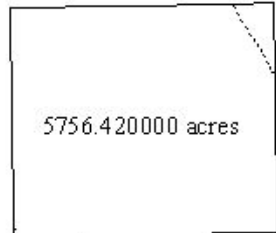
Mobile  
Block 898



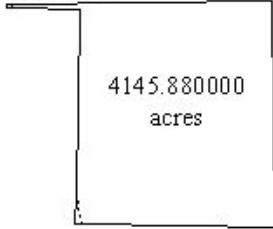
Mobile  
Block 942



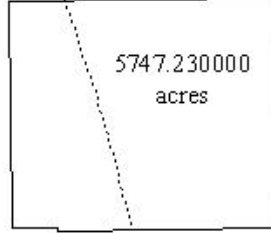
Mobile  
Block 943



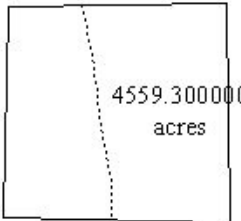
Mobile  
Block 987



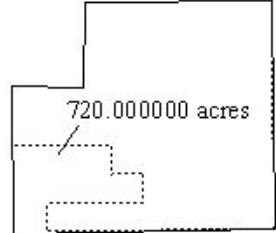
Mobile  
Block 988



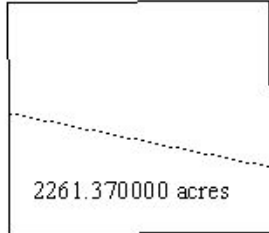
Viosca Knoll  
Block 20



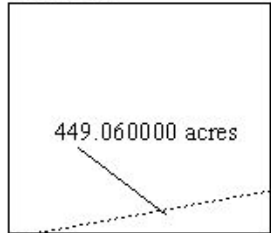
Mississippi Canyon  
Block 21



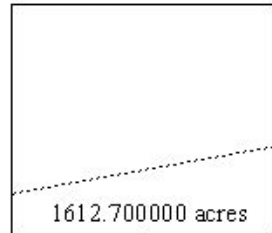
De Soto Canyon  
Block 89



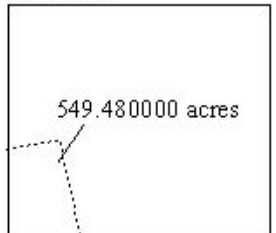
De Soto Canyon  
Block 103



De Soto Canyon  
Block 104

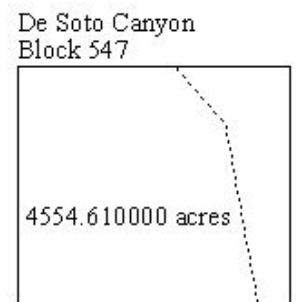
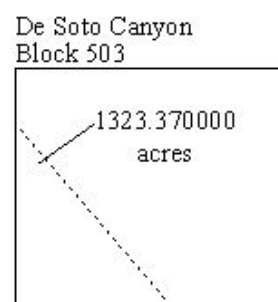
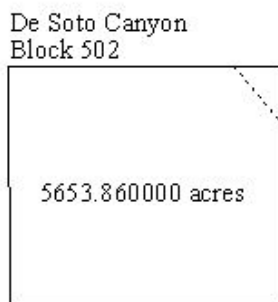

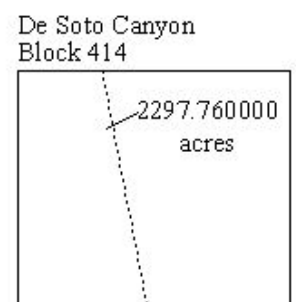
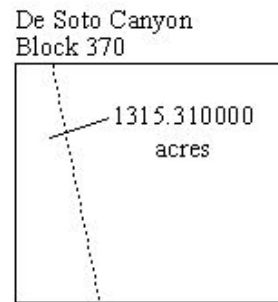

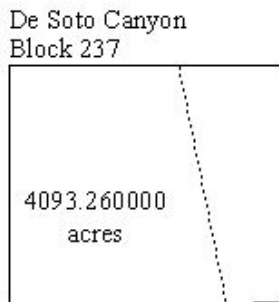
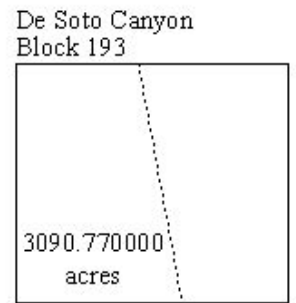
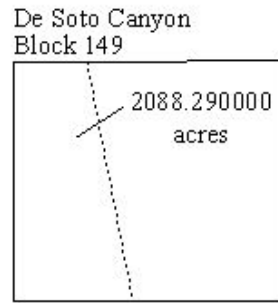
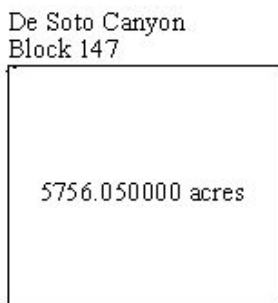

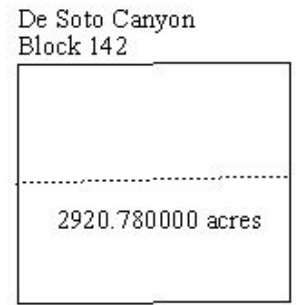


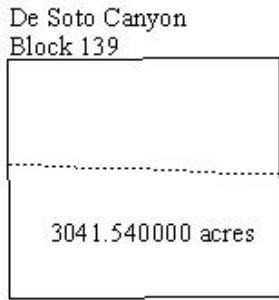
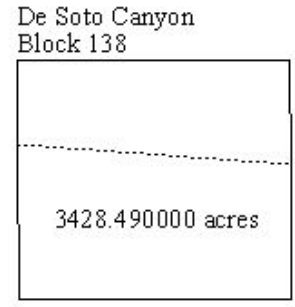


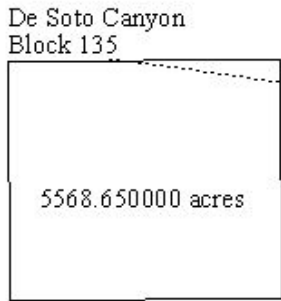


De Soto Canyon  
Block 105



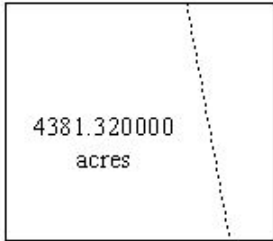


**CENTRAL PLANNING AREA LEASE SALE 231**  
 Blocks list by map area and block number sequence (continued)

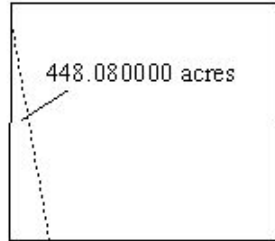


**CENTRAL PLANNING AREA LEASE SALE 231**  
Blocks list by map area and block number sequence (continued)

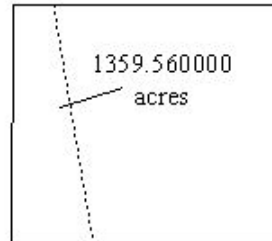
De Soto Canyon  
Block 812



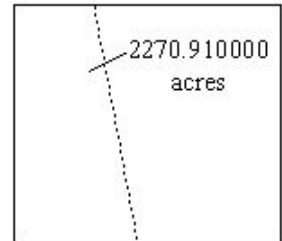
De Soto Canyon  
Block 901



De Soto Canyon  
Block 945



De Soto Canyon  
Block 989





---

---

# ***Leasing Activities Information***

**BOEM** U.S. Department of the Interior  
Bureau of Ocean Energy Management  
Gulf of Mexico Region  
BUREAU OF OCEAN ENERGY MANAGEMENT

---

---

# **BID FORM AND ENVELOPE**



## **BID FORM AND ENVELOPE**

Bidders are ***strongly urged*** to use the attached formats for the bid form and envelope. For your convenience, a blank bid form has been provided which may be copied and filled in. Please use large boldface-type style, such as Times New Roman, size 12.

### **Bid Form:**

1. Company name as shown on file with the Bureau of Ocean Energy Management (BOEM), Gulf of Mexico (GOM) company number (with or without preceding zeros), company address, map name, map number, and block number must appear on all bids.
2. A statement acknowledging that the bidder(s) understand that they are legally required to comply with all applicable regulations and to pay one-fifth of the bonus bid amount on all high bids ***must*** be included on the bid form.
3. Amount Bid must be in a whole dollar figure.
4. Amount Per Acre is not required. The BOEM will calculate the per acre amount for all official reports based upon official leasing map or protraction diagram acreage.
5. Proportional interest of joint bids must not exceed five decimal places; total interest must always equal 100 percent. There is no limit to the number of joint bidders participating.
6. Type authorized signer's name and title (if applicable) under signature. Each joint bidder must also sign. The typed name and signature must agree exactly. The ***name and title (if applicable) must agree exactly*** with the name and title (if applicable) on file in the BOEM Gulf of Mexico OCS Region Adjudication Section.
7. Instructions for making EFT Payments are available with the Final Notice of Sale documents on our website at <http://www.boem.gov/Sale-231/> or from the Public Information Office.

### **Bid Envelope:**

Please use format as shown on page 4 of this document. Put the name and GOM Company Number (with or without preceding zeros), of the ***submitting company only*** on the envelope.

**BID FORM**

Regional Director, DOI  
Bureau of Ocean Energy Management  
Gulf of Mexico OCS Region  
1201 Elmwood Park Boulevard  
New Orleans, Louisiana 70123-2394

Oil and Gas Lease Sale: \_\_\_\_\_  
Date of Lease Sale: \_\_\_\_\_  
Company Submitting Bid: \_\_\_\_\_  
GOM Company Number: \_\_\_\_\_

Oil and Gas Lease Bid

It is understood that this bid legally binds the bidder(s) to comply with all applicable regulations, including paying the 1/5th bonus on all high bids, as provided in the Final Notice of Sale.

The following bid is submitted for an oil and gas lease on the area and block of the Outer Continental Shelf specified below:

	Map Number	Block Number	Amount Bid
_____	_____	_____	\$ _____

GOM Company Number	Percent Interest	Company Name(s), Address(es), and Signature(s)
-----------------------	---------------------	---

_____	_____	_____ _____ _____
-------	-------	-------------------------

By: \_\_\_\_\_  
\_\_\_\_\_  
\_\_\_\_\_

_____	_____	_____ _____ _____
-------	-------	-------------------------

By: \_\_\_\_\_  
\_\_\_\_\_  
\_\_\_\_\_

_____	_____	_____ _____ _____
-------	-------	-------------------------

By: \_\_\_\_\_  
\_\_\_\_\_  
\_\_\_\_\_

TOTAL: \_\_\_\_\_

**BID FORM**

Regional Director, DOI  
Bureau of Ocean Energy Management  
Gulf of Mexico OCS Region  
1201 Elmwood Park Boulevard  
New Orleans, Louisiana 70123-2394

Oil and Gas Lease Sale: 231  
Date of Lease Sale: March 19, 2014  
Company Submitting Bid: Ideas Galor  
GOM Company Number: 50137

Oil and Gas Lease Bid

It is understood that this bid legally binds the bidder(s) to comply with all applicable regulations, including paying the 1/5th bonus on all high bids, as provided in the Final Notice of Sale.

The following bid is submitted for an oil and gas lease on the area and block of the Outer Continental Shelf specified below:

Map Name	Map Number	Block Number	Amount Bid
<u>Amery Terrace</u>	<u>NGG15-09</u>	<u>230</u>	<u>\$ 16,157,623</u>

GOM Company Number	Percent Interest	Company Name(s), Address(es), and Signature(s)
--------------------	------------------	--

<u>50999</u>	<u>33.33</u>	<u>Explorer LTD</u> <u>Box 1234567</u> <u>Dime Box, Texas 12345</u>
--------------	--------------	---

By: I. W. In  
Vice President

<u>51115</u>	<u>33.33</u>	<u>O &amp; G Trans</u> <u>Box 54321</u> <u>North Zulich, Texas 12345</u>
--------------	--------------	--

By: M. E. Too, II  
Attorney-in-Fact

<u>50137</u>	<u>33.34</u>	<u>Ideas Galor</u> <u>5 Swamp Boulevard</u> <u>New Orleans, Louisiana 12345</u>
--------------	--------------	---

By: I. Al So  
President

TOTAL: 100.00



**SAMPLE:**

**Bid Envelope for Bids**

Ideas Galor - GOM Company Number 50137

Amery Terrace (Map Number NG15-09)

Block Number 230

**SEALED BID FOR OIL AND GAS LEASE SALE 231  
NOT TO BE OPENED UNTIL 9:00 A.M., Wednesday, March 19, 2014**

---

---

# ***Leasing Activities Information***

**BOEM** U.S. Department of the Interior  
Bureau of Ocean Energy Management  
Gulf of Mexico Region  
BUREAU OF OCEAN ENERGY MANAGEMENT

---

---

# **BIDDER INFORMATION FORM**



United States Department of the Interior  
Bureau of Ocean Energy Management  
Adjudication Section (GM 250E)  
1201 Elmwood Park Boulevard  
New Orleans, LA 70123-2394  
(504) 736-2436

**Telephone Numbers/Addresses of Bidders Form**

The following information is provided relative to bids submitted for OCS Lease Sale Number:

Name of Company Participating in a Bid(s): \_\_\_\_\_

BOEM Company Number: \_\_\_\_\_ Tax Identification Number: \_\_\_\_\_

General Contact Person: \_\_\_\_\_  
(Individual) (Area Code – Phone Number(s))

\_\_\_\_\_  
(E-mail Address)

I. Items to be E-Mailed or FED EX'ed (e.g. leases and high bid acceptance notification) must be sent to:

\_\_\_\_\_  
(Individual) (Area Code – Phone Number(s))

\_\_\_\_\_  
(Street Address) (City, State, Zip)

\_\_\_\_\_  
(E-mail Address)

II. EFT payments will be coordinated by:

\_\_\_\_\_  
(Primary Individual) (Area Code – Phone Number) / (Fax Area Code-Phone Number)

\_\_\_\_\_  
(E-mail Address)

\_\_\_\_\_  
(Alternate Individual) (Area Code – Phone Number) / (Fax Area Code-Phone Number)

\_\_\_\_\_  
(E-mail Address)

III. ACH refunds will be made to (Note: do not provide FedWire information for refunds):

\_\_\_\_\_  
(Name of Receiving Financial Organization) (Recipient Account Number at Receiving Financial Organization)

\_\_\_\_\_  
(City and State of Receiving Financial Organization) (Recipient name in which Account is Maintained)

\_\_\_\_\_  
(Nine-digit American Bankers Association Routing Number)

Note: The receiving financial organization must be a U.S. Corporation.

**NOTE: WE ARE REQUESTING THAT EVERY BIDDER, INCLUDING JOINT BIDDERS, PROVIDE THIS INFORMATION FOR EACH LEASE SALE IN THE FORMAT SUGGESTED ABOVE. PLEASE PROVIDE THIS INFORMATION PRIOR TO BEGINNING OF LEASE SALE.**



---

---

# ***Leasing Activities Information***

**BOEM** U.S. Department of the Interior  
Bureau of Ocean Energy Management  
Gulf of Mexico Region  
BUREAU OF OCEAN ENERGY MANAGEMENT

---

---

## **GEOPHYSICAL DATA AND INFORMATION STATEMENT (GDIS) EXAMPLE OF PREFERRED FORMAT**



**EXAMPLE OF PREFERRED FORMAT**  
**GEOPHYSICAL DATA AND INFORMATION STATEMENT (GDIS)**

1. If you have any questions concerning the GDIS, please contact Dee Smith at (504)-736-2706 or John Johnson at (504)-736-2455.
2. Complete the GDIS form by: 1) Providing contact information; 2) Checking Option A and/or Option B; 3) Identifying the Area/Block(s) for the Option chosen; 4) Having a company official sign the document; and 5) Submitting the document to the Bureau of Ocean Energy Management (BOEM).
3. For all blocks listed, identify each survey (Proprietary and Reprocessed Speculative) that was used to evaluate the Sale block(s) in the attached example spreadsheet and provide the requested metadata.

<b>Primary Company Contact</b>	<b>Alternate Company Contact</b>
<b>Name:</b>	<b>Name:</b>
<b>Title:</b>	<b>Title:</b>
<b>Company Name:</b>	<b>Company Name:</b>
<b>Street Address:</b>	<b>Street Address:</b>
<b>City:</b> <b>State:</b>	<b>City:</b> <b>State:</b>
<b>Zip Code:</b>	<b>Zip Code:</b>
<b>Phone Number:</b>	<b>Phone Number:</b>
<b>Email:</b>	<b>Email:</b>

\_\_\_A. (Company Name and BOEM Qualification Number) used proprietary data, reprocessed speculative data and/or any CSEM, Gravity or Magnetic data to evaluate the following block(s) bid upon in OCS Lease Sale Number \_\_\_\_\_

AREA/BLOCK: \_\_\_\_\_

\_\_\_B. (Company Name and BOEM Qualification Number \_\_\_ ) used speculative data to evaluate the following block(s) bid upon in OCS Lease Sale Number.

AREA/BLOCK: \_\_\_\_\_

**Signature of Company Official**

Signature: \_\_\_\_\_

Name (Print): \_\_\_\_\_

Title: \_\_\_\_\_

Date: \_\_\_\_\_

**Company Address**

Company Name: \_\_\_\_\_

Address: \_\_\_\_\_

City: \_\_\_\_\_

State/Zip: \_\_\_\_\_



**GDIS Data And Information Statement Definitions In Order Of Appearance:**

**Primary Company Contact** and **Alternate Contact** should be someone: 1) *knowledgeable about the data sets* identified as used in evaluating the block(s); 2) in a position to provide *additional information* about the data upon BOEM request; 3) able to expedite the delivery of the information/data; and 4) available up to 30 days after the sale date. This the individual can be contacted for information in regards to data used and any other pertinent questions relating to the evaluation of the Sale block(s) in question. This includes seismic, CSEM (Controlled Source Electro Magnetic Data), gravity & magnetic, AVO data, etc. This is also the person whom BOEM would contact if there is a problem with the submitted GDIS or requested data (e.g., incorrect machine code format, I/O error, etc.).

**Alternate Contact** would be company representative that would be available should the Primary Contact not be available to answer questions listed above.

**Area** means the OCS Protraction Area of the block bid upon in the sale.

**Block** means the OCS block bid upon in the sale

**Company Official** means an official in accordance with signatory authorization on file in BOEM Gulf of Mexico Region Adjudication Unit.

**Company Address** means the official mailing street address, city, state, and zip code of the “Company Official” above or the address where the BOEM data requisition should be sent.



**Example of GDIS Table (Spreadsheet)**

1. The spreadsheet should be filled out with as much information as you know about each survey being listed. If any information is not known, place a dash in that space.
2. The following table must be submitted digitally, preferably as an Excel worksheet on a CD or DVD. While formatting is generally not critical, ALL columns shown below must be included and in the same order.

**NOTE:** A blank example GDIS Table in Excel format is available at the following link: <http://www.boem.gov/sale-231/>

Sale	Bidder Company Name	Block Area	Block Number	Owner of Original Data set (WGC, CGG, etc.)	Original Industry Names (Crystal Wats)	BOEM Permit	Is Data a Fast Track	Is data Proprietary or Speculative	Data type used for sale (2D/3D PSDM, CSEM, Gravity)	Migration Algorithm	Live Survey Coverage (2D miles, 3D Blocks)	Data Size in Giga Bytes	If Data was reprocessed, by whom	Date Final Reprocessing Completed (Mo., Yr.)	If data was sent to BOEM previous to current sale list date	Did you use AVO Data
229	Company Name	GC	400	Western	E-Octopus III	L07-012	No	Prop	3D PSDM	RTM	10	4	CGG/Veritas	2010	6/2012	No
229	Company Name	ST	170	IGC	Louisiana Shelf	N/A	No	Spec	Gravity	-	GOM	N/A	-	-	No	No
229	Company Name	WR	200	CGG	Phase I WAZ	L07-006	Yes	Spec	3D PSDM	KIRCH	5	2	-	-	No	No
229	Company Name	EI	100	Fairfield	Fairfield	N/A	No	Prop	3D PSDM	AVO (Near-Far)	5	2	In-House from Spec Gathers	2012	5/2013	Yes



## **GDIS Table Definitions in Order of Appearance**

**Sale** means the current Sale number

**Bidder Company** is the name of your company.

**Block Area** means the OCS Protraction Area of the block bid upon in the sale.

**Block Number** means the OCS block bid upon in the sale

**Owner of Original Data** means the company that acquired and processed the original data set. Indicate if the original data is proprietary to your company or if it is a speculative survey purchased from the company who originally acquired and processed the data.

**Original Industry Survey Name** means the name of original survey.

**Permit Number** means the OCS permit number assigned by BOEM when the original survey was first acquired. *This number can be obtained from the data owner.*

**Data Fast Track** means the vendor sent your company a copy of the data before the processing is completed so that you can use the data for the sale.

**Proprietary Data Type** is any data that was soli acquired by an E&P Company or Speculative Data that has become proprietary through reprocessing. Any Speculative data such as 2-D or 3-D, pre-stack or post-stack, time or depth, amplitude with offset (AVO), inversion, CSEM, gravity and magnetic data that has been modified or changed from its original processing would be considered proprietary due to the proprietary processing.

**Speculative Data Type** is data that is available for purchase from a vendor for anyone; the original data “right out of the box”.

**Data Type used for sale** means the data description: 2-D or 3-D, pre-stack or post-stack, time or depth, amplitude with offset (AVO), inversion, CSEM (Controlled Source Electro Magnetic Data) , gravity, etc that was used for the sale.

**Migration Algorithm Used for sale** means the type of migration (e.g., Kirchhoff, beam, wave equation, reverse time migration, etc) used for the sale.

**Live Survey Coverage** means the number of line miles of 2D or the number of blocks of 3D data that comprise the data set identified.

**Dataset Size in Giga Bytes** refers to the SEG-Y file size in Gigabytes for 32 bit data.



**If Data was reprocessed, by whom (Reprocessing Company)** means the party who reprocessed the data set identified under Data Type. *If the data was reprocessed internally, please answer "In-House". If the data was reprocessed by an outside vendor, please name the company that reprocessed the data.* Additionally, **Reprocessing** is the alteration of the original seismic data to suppress noise, enhance signal and migrate seismic events to the appropriate location in space. Other types of data may also be reprocessed including gravity, magnetics, CSEM (Controlled Source Electro Magnetic Data), etc., to improve the data quality. **Reprocessed Data** refers to the final version of the reprocessed data used in evaluation for OCS block(s) bid upon.

**Date Reprocessing Completed** (MO, YR) this means the month and year that the reprocessing was completed. If the month is not known list the year.

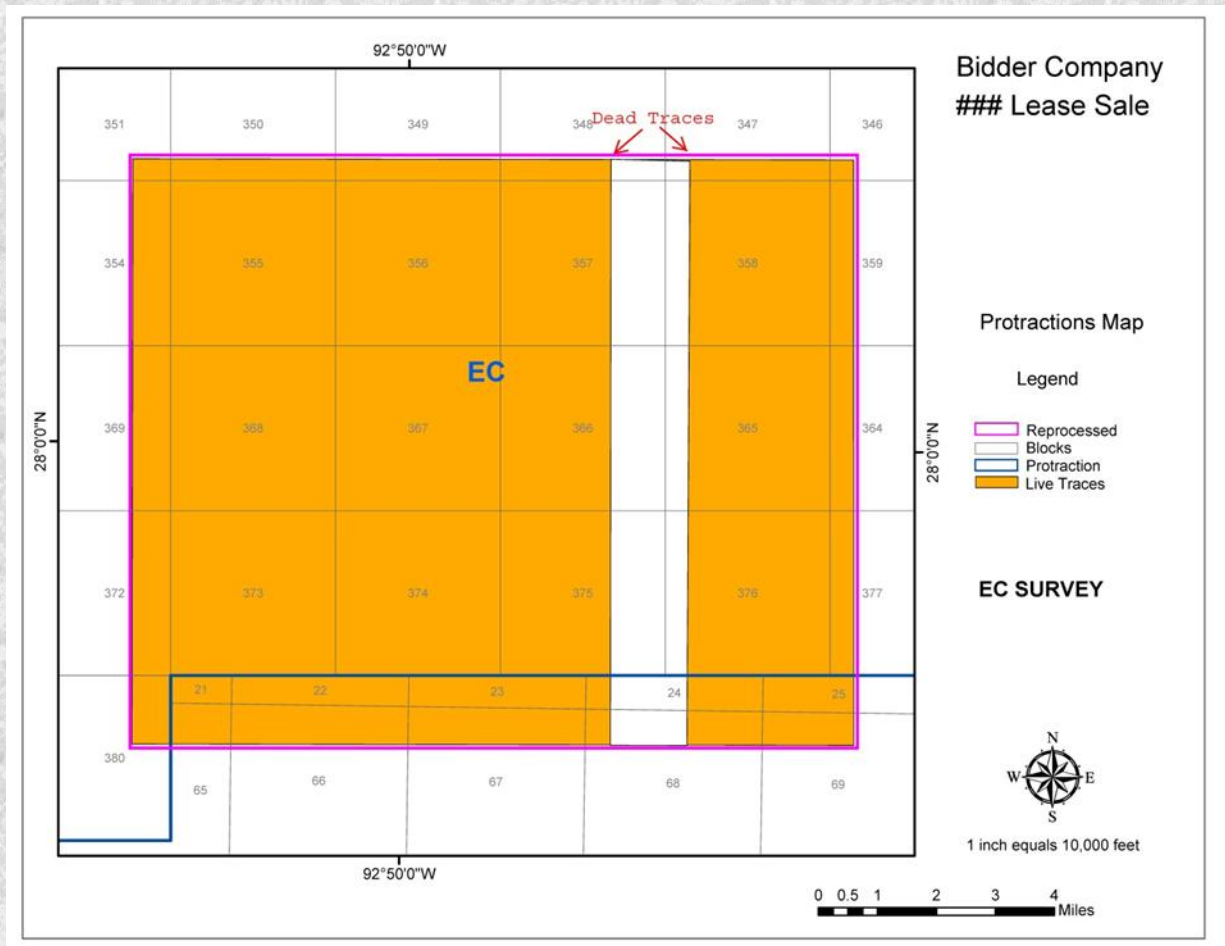
**Data Sent to BOEM** means BOEM has an identical copies of data used in the geophysical evaluation of the current lease block. Please indicate the date of transfer to BOEM and the associated sale number. Data may also have been sent to BOEM for a WCD or for the express purpose of re-evaluating reserves calculations.

**Did you use AVO data means** did you use Amplitude Versus Offset stacks during the evaluation of the bid blocks. AVO is the seismic reflection amplitude as a function of incidence angle.



## Submittal of Reprocessed Data Survey Map

Example Seismic Survey Live Trace Map:



1. The reprocessed seismic data survey map should be submitted in the two preferred formats listed below:

- PDF format: The map should be of such a scale that the protraction areas, blocks and block numbers are visible
- ArcGIS Shape File: The shape file should include protractions areas, blocks and block numbers. The datum should be NAD1927. The map should not be projected; use latitudes and longitudes.



## Submittal of Reprocessed Seismic Data

1. When submitting seismic data to BOEM the following deliverables and formats are expected for 3D seismic data:

- a. Three-dimensional final processed and migrated seismic volume(s) recorded on LT05, LT04, LT03, LT02, Super DLT Tape 2, USB External Hard Drive (formatted ext2 or ext3 Linux format) or DVD media in SEG-Y standard exchange format.
- b. Digital bin-centered data of final locations associated with the survey(s) (first and last bin-centered points for each line) recorded on CD-ROM(s) and displayed in UK00A format (NAD 27 projection).
- c. A digital copy of the processing sequences that were applied to the data, along with digital images of the bin-centered maps on CD-ROM(s).
- d. Digital copies of SEG-Y byte positions for the three-dimensional digital data. Listings of the seismic lines on each data tape. Digital copies of workstations loading parameters for the data set, including survey azimuth, in-line spacing, trace or CDP spacing, sample rate, record length and the latitude, longitude (both in NAD 27 projection), line number, trace number for each corner position, (upper left, lower left, upper right, and lower right) recorded on CD-ROM.
- e. The velocity model(s) used to generate the above depth-migrated data set(s) recorded on LT05, LT04, LT03, LT02, Super DLT Tape 2, USB External Hard Drive (formatted ext2 or ext3 Linux format) or DVD media in SEG-Y standard exchange format.

2. As stated in the NOS:

- a. The data should be submitted to BOEM at:  
Bureau of Ocean Energy Management  
Resource Studies, MS 881A  
1201 Elmwood Park Blvd.  
New Orleans, LA 70123-2304
- b. BOEM recommends that you mark the submission's external envelope as "Deliver Immediately to DASPU."
- c. BOEM also recommends that the data be submitted in an internal envelope, or otherwise marked, with the following designation "Proprietary Geophysical Data Submitted Pursuant to Lease Sale <Sale Number> and used during <Bidder Name's> evaluation of Block <Block Number>."

**GDIS Envelope**

Geophysical Data and Information Statement for Oil and Gas Lease Sale ###

*Company Name*

GOM Company Qualification Number #####

Proprietary Data





