

WESTERN GULF OF MEXICO PLANNING AREA

LEASE SALE 187

United States Department of the Interior
Minerals Management Service
Gulf of Mexico OCS Region


BIDS RECEIVED



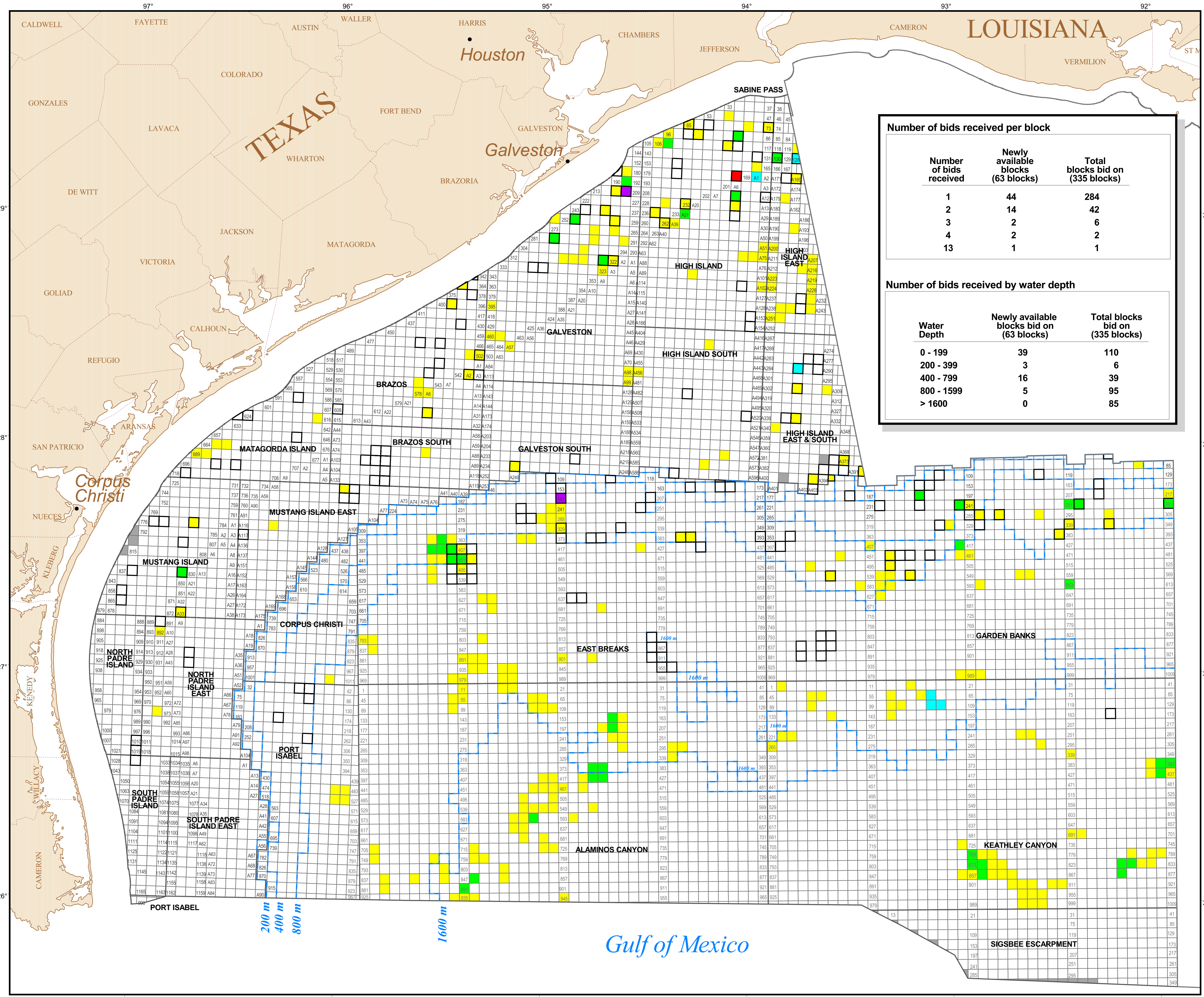
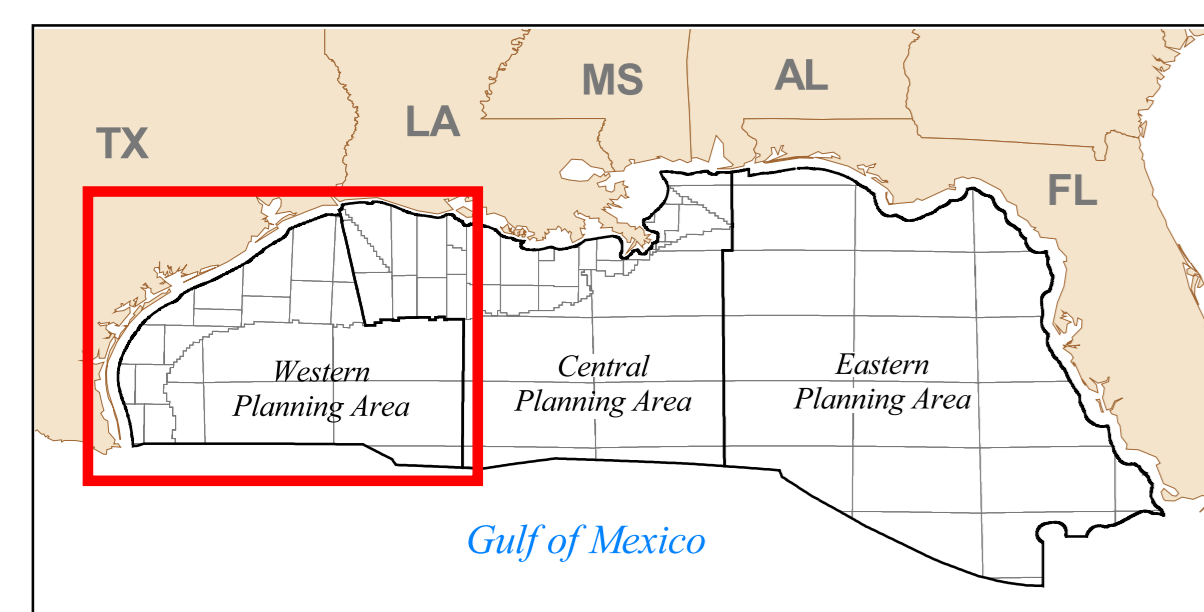
- Unleased Blocks or Portions thereof Currently Deferred/Unavailable
- Newly available block
- Royalty Relief and Lease Term lines
- Protraction/Map area boundary

25 0 25 Miles

25 0 25 Kilometers



Scale: 1:766500
Projection: Albers
1st Standard Parallel: 24 10 00
2nd Standard Parallel: 30 10 00
Central Meridian: -94 00 00



Number of bids received	Newly available blocks (63 blocks)	Total blocks bid on (335 blocks)
1	44	284
2	14	42
3	2	6
4	2	2
13	1	1

Water Depth	Newly available blocks bid on (63 blocks)	Total blocks bid on (335 blocks)
0 - 199	39	110
200 - 399	3	6
400 - 799	16	39
800 - 1599	5	95
> 1600	0	85