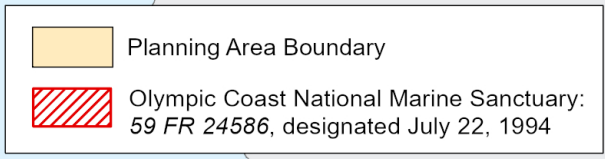

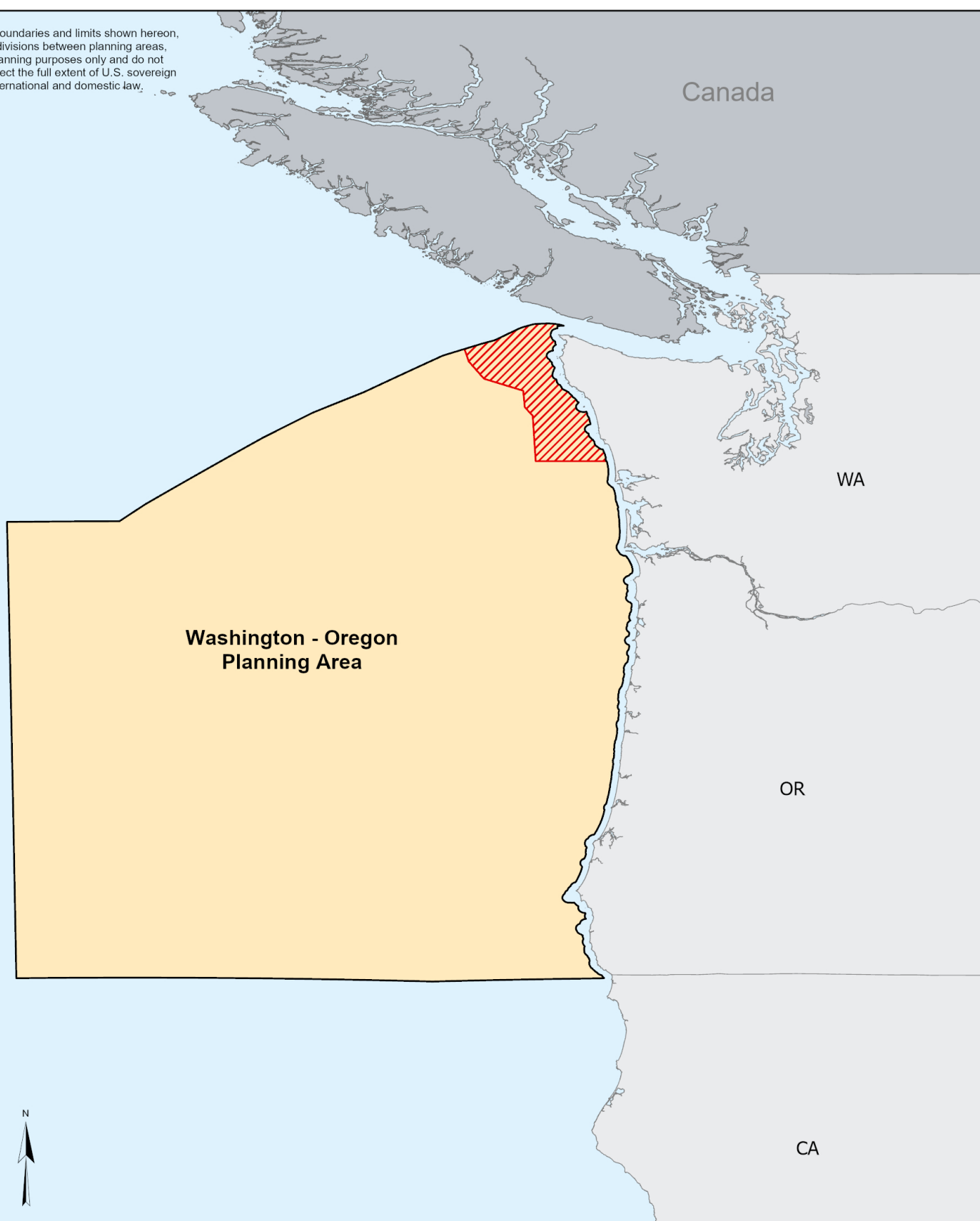


The maritime boundaries and limits shown hereon, as well as the divisions between planning areas, are for initial planning purposes only and do not necessarily reflect the full extent of U.S. sovereign rights under international and domestic law.








The maritime boundaries and limits shown hereon, as well as the divisions between planning areas, are for initial planning purposes only and do not necessarily reflect the full extent of U.S. sovereign rights under international and domestic law.

OR

CA

Northern California
Planning Area

Central California
Planning Area

-  Planning Area Boundary
-  Cordell Bank National Marine Sanctuary: 54 FR 22417, designated May 24, 1989
-  Greater Farallones National Marine Sanctuary: 46 FR 7936, designated January 16, 1981
-  Monterey Bay National Marine Sanctuary: 57 FR 43309, designated September 18, 1992
-  Phillip Burton Wilderness Buffer Zone: 2021 43 U.S.C. §1341(h), designated October 18, 1976



0 25 50 100

Miles

0 25 50 100





Nautical Miles

The maritime boundaries and limits shown hereon, as well as the divisions between planning areas, are for initial planning purposes only and do not necessarily reflect the full extent of U.S. sovereign rights under international and domestic law.

CA

Southern California
Planning Area

Mexico


-  Planning Area Boundary
-  Channel Islands National Marine Sanctuary:
45 *FR* 65198, designated October 2, 1980; 72 *FR* 29208, expanded May 24, 2007
-  Monterey Bay National Marine Sanctuary:
57 *FR* 43309, designated September 18, 1992
-  Santa Barbara Channel Ecological Preserve and Buffer Zone: 34 *FR* 5655, designated March 21, 1992



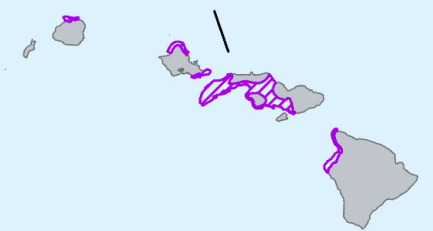
0 20 40 80
Miles



0 20 40 80
Nautical Miles

The maritime boundaries and limits shown hereon, as well as the divisions between planning areas, are for initial planning purposes only and do not necessarily reflect the full extent of U.S. sovereign rights under international and domestic law.



Hawaiian Islands



-  Hawaiian Islands Humpback Whale National Marine Sanctuary: 64 FR 66570, designated November 29, 1999
-  Papahānāumokuākea Marine National Monument: Presidential Proclamation 8031, dated June 15, 2006



0 50 100 200
Miles

0 50 100 200
Nautical Miles



Areas Withdrawn from Oil and Gas Leasing in the Hawaiian Islands

Cartography by: GSD
Date: 4/26/2024
Projection: UTM Zone 1N
Datum: North American 1983
Map Scale: 1:12,000,000