




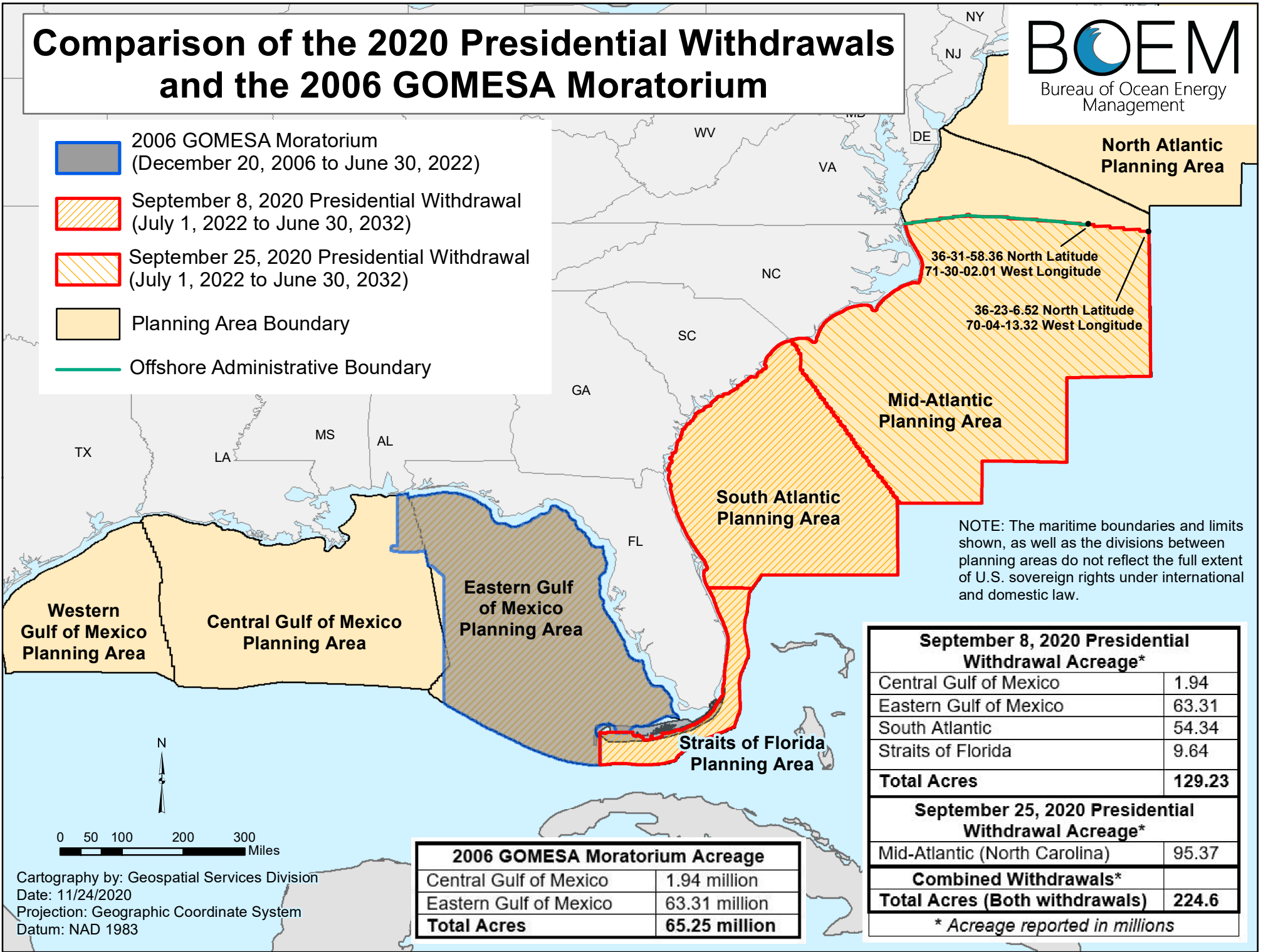


Comparison of the 2020 Presidential Withdrawals and the 2006 GOMESA Moratorium

-  2006 GOMESA Moratorium (December 20, 2006 to June 30, 2022)
-  September 8, 2020 Presidential Withdrawal (July 1, 2022 to June 30, 2032)
-  September 25, 2020 Presidential Withdrawal (July 1, 2022 to June 30, 2032)
-  Planning Area Boundary
-  Offshore Administrative Boundary



NOTE: The maritime boundaries and limits shown, as well as the divisions between planning areas do not reflect the full extent of U.S. sovereign rights under international and domestic law.

September 8, 2020 Presidential Withdrawal Acreage*	
Central Gulf of Mexico	1.94
Eastern Gulf of Mexico	63.31
South Atlantic	54.34
Straits of Florida	9.64
Total Acres	129.23
September 25, 2020 Presidential Withdrawal Acreage*	
Mid-Atlantic (North Carolina)	95.37
Combined Withdrawals*	
Total Acres (Both withdrawals)	224.6
* Acreage reported in millions	

2006 GOMESA Moratorium Acreage	
Central Gulf of Mexico	1.94 million
Eastern Gulf of Mexico	63.31 million
Total Acres	65.25 million

Cartography by: Geospatial Services Division
Date: 11/24/2020
Projection: Geographic Coordinate System
Datum: NAD 1983