

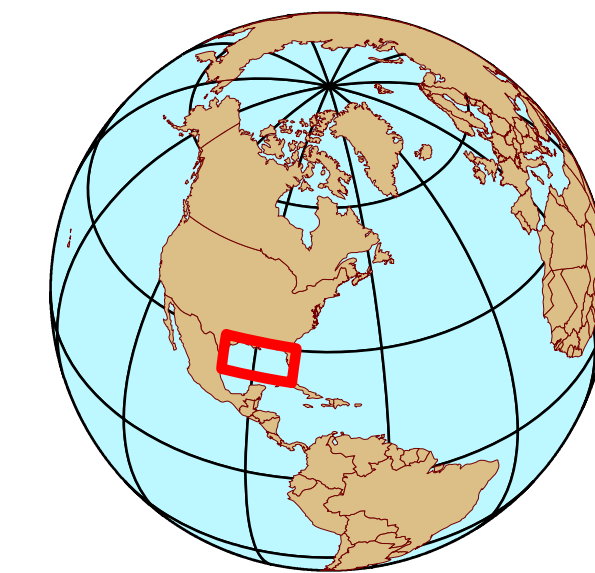
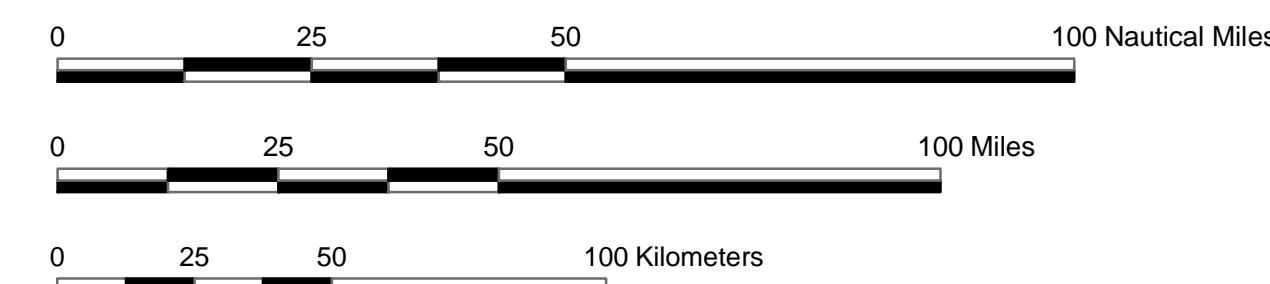
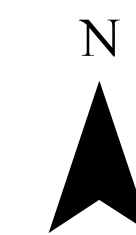
MMS U.S. Department of the Interior
Minerals Management Service
Gulf of Mexico OCS Region

Active Leases and Bids Received for Western Planning Area (WPA) Sale 207 August 20, 2008

- Bids Received in 2008
WPA Sale 207
- Active Leases Issued in 2008
CPA Sale 206 and EPA Sale 224
- Active Leases Issued in 2007
CPA Sale 205 and WPA Sale 204
- Active Leases Issued Prior to 2007
- Unleased Blocks Currently Deferred
or Unavailable for Leasing

- EPA Sale 224 Area
- Protraction / Map Area Boundary
- Planning Area Boundary
- Royalty Relief and Lease Term Line
(WPA and CPA)
- Lease Term Line (EPA)
- Water Depth (meters)

Projection: Albers Equal-Area Conic
Spheroid: Clarke 1866
Central Meridian: -89.17433
Reference Latitude: 27.03441
Standard Parallel 1: 24.89332
Standard Parallel 2: 29.17550



This is a product of the Minerals Management Service (MMS), Gulf of Mexico, Outer Continental Shelf (OCS) Region, Office of Leasing and Environment. The MMS does not guarantee the accuracy of this map. This map is not intended for navigational purposes or as a legal document.