

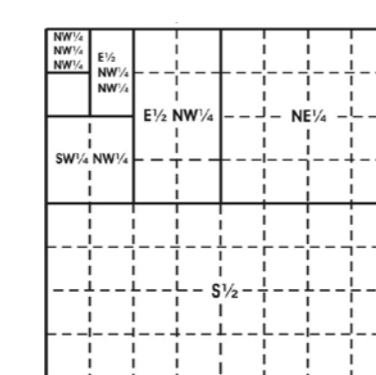
The following NAD 83/WGS 84 point for the Exclusive Economic Zone Limit is as follows.

NAD 83/WGS 84 Latitude Longitude	NAD 27 Latitude Longitude	Point	Point
53° 28' 25.38475" N 138° 45' 26.47410" W	53° 28' 27" N 138° 45' 20" W	88	88

NAD 83/WGS 84 coordinate values were transformed from NAD 27 using NADCON Ver. 2.10.

The boundaries of the regular blocks are 4,800 international meters on a side and contain 2,304 hectares. The regular boundaries are defined in terms of X and Y coordinates of the Universal Transverse Mercator Grid System based on the Geodetic Reference System (GRS) 1980 Ellipsoid.

The areas of the fractional blocks abutting the Continental Shelf Boundary and Limit of Protraction have been determined and are as depicted on the Supplemental Official OCS Block Diagrams (SOBDs). Consult the SOBDs for official descriptions and approval dates.

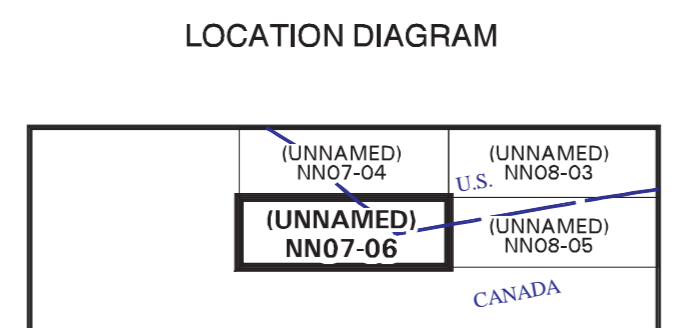
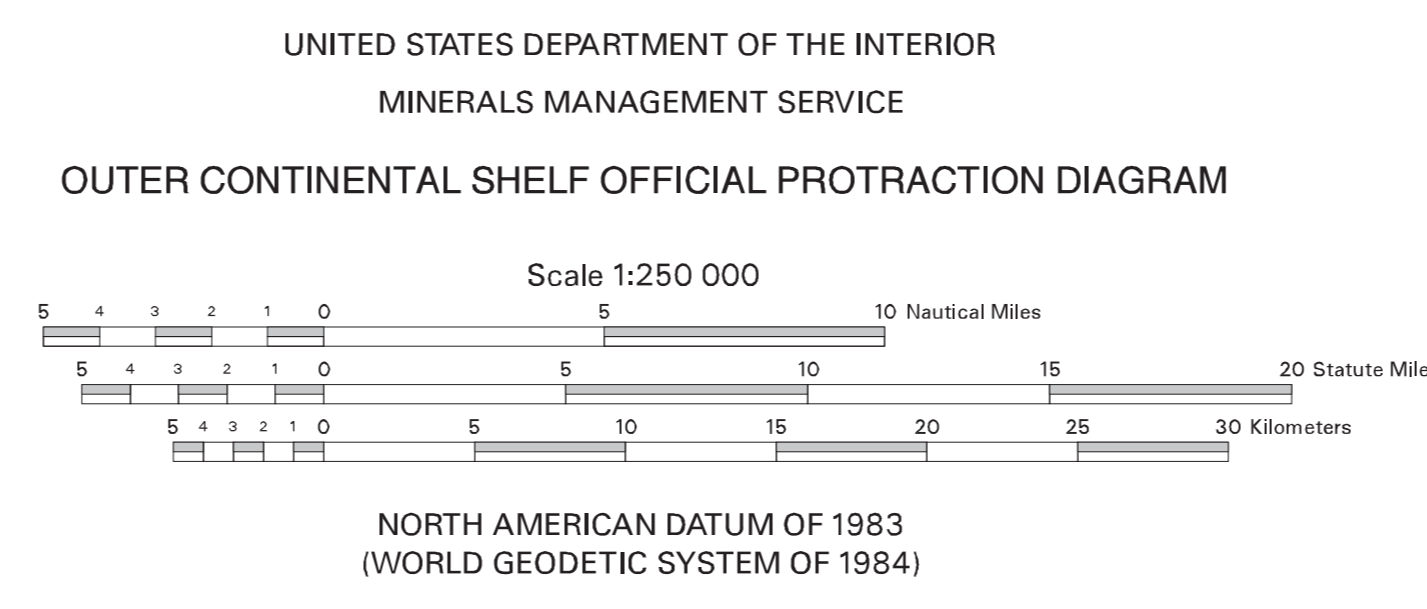


Subdivision of Blocks on the Outer Continental Shelf
Typical method of subdivision of the regular blocks, each subdivision being an aliquot part of the total, based on midpoint subdivision throughout.

The 200 nautical mile Exclusive Economic Zone Limit shown is from NOAA, (Oct, 2007) see: <http://chartmaker.nce.noaa.gov/csdl/eez.htm>. The areas of the fractional blocks abutting this line have not been determined.

Areas and dimensions of the irregular blocks along the zone boundary are as indicated.

Copies of these diagrams and other information may be obtained at the appropriate MMS OCS Region, or from <http://www.mms.gov/ld/maps.htm>.



This diagram is prepared in accordance with 30 CFR 256.8

For the Director
Isabel Hernandez
Chief, Leasing Division, Mapping and Boundary Branch
Denver, Colorado
Date: 02-MAY-2006