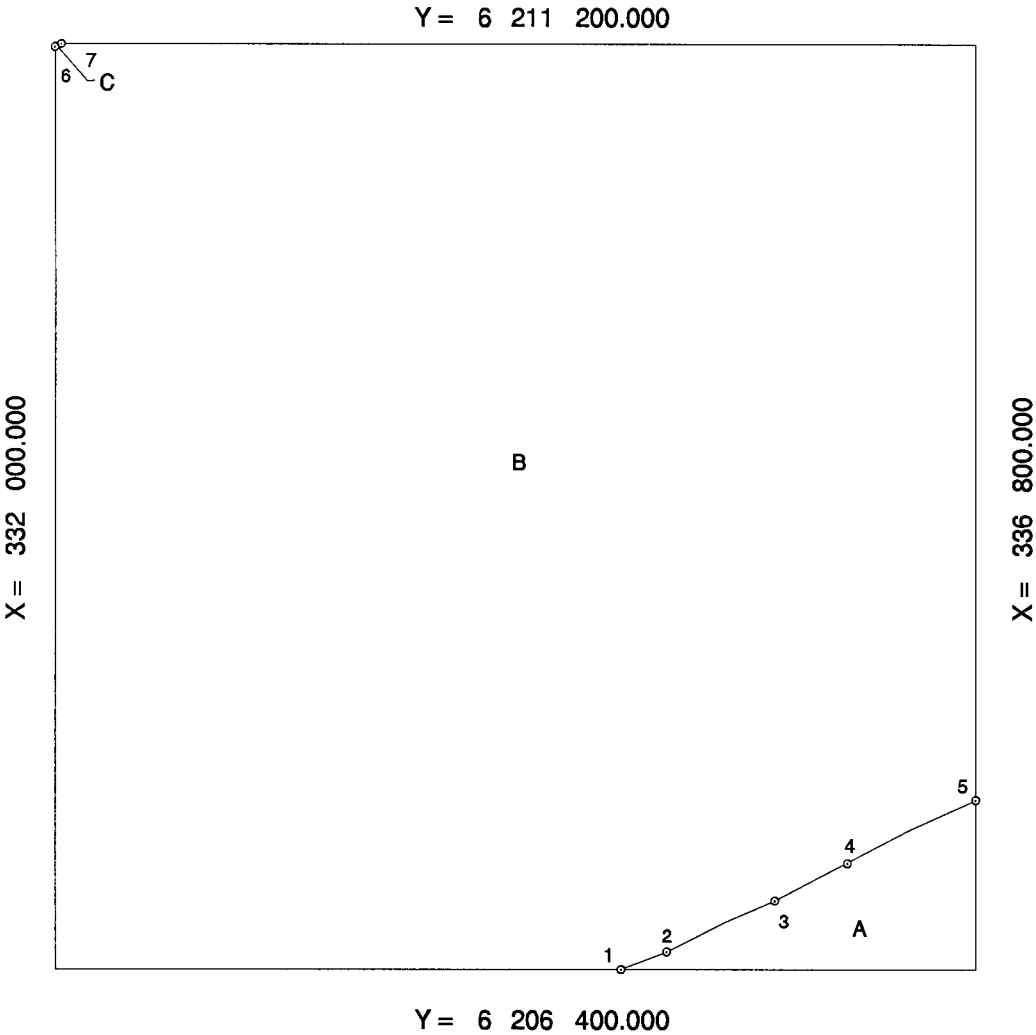



Supplemental Official OCS Block Diagram

OCS Planning Area Name	North Aleutian Basin	Leasing Map/OPD Number	NO04-07
Leasing Map / OPD Name	Chignik	Block Number	7106
Submerged Lands Act Boundary Radius	5556.000	Datum	NAD 83/WGS 84
Limit of '8(g) Zone' Radius	11 112.000	Units	Meters
		Previous SOBD Signature Date	



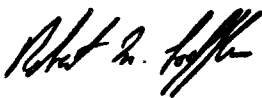
State Area	A = 79.984778 ha
Federal 8(g) Area	B = 2223.990888 ha
Federal Non-8(g) Area	C = 0.024334 ha
Total Area	2304.000000 ha

Offshore Intersections				Contributing Baseline Points				Tangent Baseline End Points	
	X	Y		X	Y			X	Y
1	334 950.863	6 206 400.000	1 - 2	337 066.337	6 201 262.500				
2	335 190.164	6 206 492.138	2 - 3	337 838.031	6 201 607.679				
3	335 754.512	6 206 758.221	3 - 4	338 472.893	6 201 912.652				
4	336 133.402	6 206 952.088	4 - 5	338 926.922	6 202 149.445				
5	336 800.000	6 207 282.216							
6	332 000.000	6 211 185.210	6 - 7	336 566.357	6 201 054.814				
7	332 032.954	6 211 200.000							



11/08/2004  
Date

For the Director, MMS



6/24/05  
Date

For the State