

Supplemental Official OCS Block Diagram

OCS Planning Area Name Chukchi Sea

Leasing Map / OPD Name Point Lay

☐ State Seaward Boundary Radius _____

☒ Limit of '8(g) Zone' Radius 11 112.000

☐ Feet

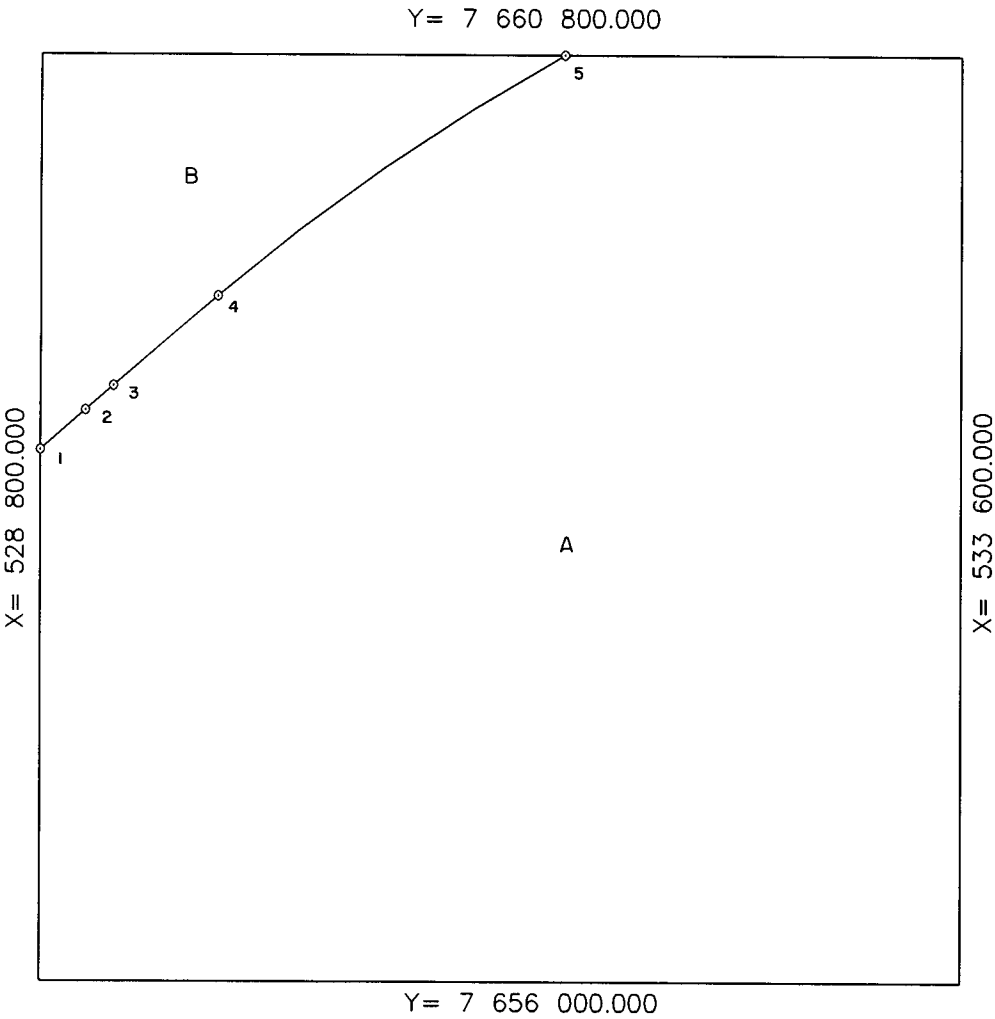
☒ Meters

Leasing Map/
OPD Number NR03-06

Block Number 7107

Datum NAD 83/WGS 84

☒ Previous SOBD
Signature Date 01-OCT-91



State Area _____

Federal 8(g) Area A= 2046.477049ha

Boundary Disputed _____

Federal Non-8(g) Area B= 257.522951ha

8(g) Disputed _____


Federal Withdrawn Area _____

Federal Deferred Area _____

Total Area 2304.000000ha

Offshore Intersections			Contributing Baseline Points		
	X	Y		X	Y
1	528 800.000	7 658 751.377	* 1-2	535 396.248	7 649 753.419
2	529 036.544	7 658 959.770	2-3	536 382.084	7 650 621.929
3	529 181.590	7 659 085.346	* 3-4	536 382.084	7 650 621.929
4	529 727.162	7 659 549.507	4-5	536 927.656	7 651 086.090
5	531 531.686	7 660 800.000			


*Tangent Segment



09/30/97

Date

For the Director, MMS



12/9/99

Date

For the State