

Platform Information										
Field Name	Unit Name	Platform Name	Current Operator	Lease	Date Installed	Number of Stacks	Coordinates	Water Depth (Feet)	Distance to Land (Miles)	First Production
X	Y									
Beta	Beta	Edith	DCOR, LLC	OCS-P-0296	01/12/1983	70	1,424,274	526,196	191	01/21/1984
Beta	Beta	Ellen	Beta Operating Company, LLC	OCS-P-0300	01/15/1980	60	1,427,981	520,247	265	01/13/1981
Beta	Beta	Elly	Beta Operating Company, LLC	OCS-P-0300	03/12/1980	#	1,428,333	520,818	255	N/A
Beta	Beta	Eureka	Beta Operating Company, LLC	OCS-P-0301	07/08/1984	60	1,431,431	513,921	700	03/17/1985
Carpenteria Offshore	N/A	Henry	DCOR, LLC	OCS-P-0240	08/31/1979	24	1,000,596	804,211	173	05/10/1980
		Hogan	Beacon West Energy Group, LLC		06/01/1967	66	1,008,354	805,646	154	06/10/1968
		Houchin	Beacon West Energy Group, LLC		07/01/1968	60	1,003,115	804,772	163	04/28/1969
Dos Cuadras	N/A	A	DCOR, LLC	OCS-P-0241	09/14/1968	57	984,855	804,224	188	03/03/1969
		B	DCOR, LLC	OCS-P-0241	11/06/1968	63	982,134	804,478	190	07/19/1969
		C	DCOR, LLC	OCS-P-0241	02/29/1977	60	979,355	804,781	192	06/01/1977
Hillhouse		Hillhouse	DCOR, LLC	OCS-P-0240	11/26/1969	60	987,642	803,937	190	07/21/1970
Hondo	Santa Ynez	Harmony	Sable Offshore Corp.	OCS-P-0189	06/21/1989	60	817,878	826,364	188	12/20/1993
	Santa Ynez	Hondo	Sable Offshore Corp.	OCS-P-0189	06/23/1979	28	832,341	830,847	842	04/02/1981
Huerneme	Pt. Huerneme	Gina	DCOR, LLC	OCS-P-0202	12/11/1980	15	1,084,073	723,121	95	02/11/1982
Pescado	Santa Ynez	Heritage	Sable Offshore Corp.	OCS-P-0182	10/07/1989	60	783,835	818,089	1075	12/18/1993
Pitas Point	N/A	Habitat	DCOR, LLC		03/09/1981	23	891,694	787,520	290	12/15/1983
Point Arguello	N/A	Hannuel	FM O&G LLC		08/11/1985	50	864,522	886,189	875	03/03/1991
		Hermosa	FM O&G LLC		10/05/1985	48	874,783	860,793	603	06/09/1991
Point Pedernales	N/A	Hidalgo	FM O&G LLC		07/02/1986	58	710,985	3,819,244	430	05/27/1991
Point Pedernales	Pt. Pedernales	Itene	FM O&G LLC	OCS-P-0441	08/03/1985	72	708,165	3,833,028	242	04/13/1987
Rocky Point	N/A	Hidalgo	FM O&G LLC		07/02/1986	58	710,985	3,819,244	430	05/27/1991
Sacale	Santa Ynez	Heritage	Sable Offshore Corp.	OCS-P-0182	10/07/1989	60	783,835	818,089	1075	12/18/1993
Santa Clara	Santa Clara	Gilda	DCOR, LLC	OCS-P-0218	01/06/1981	66	1,041,733	147,869	205	06/08/1981
		N/A	Beacon West Energy Group, LLC		07/30/1979	48	1,026,807	747,437	318	07/25/1980
Sokeeye	N/A	Gail	Beacon West Energy Group, LLC		04/05/1987	36	1,046,650	726,990	739	08/08/1988
TOTAL	3 Units	23 Platforms	5 Operators							

OCS Pipelines						
From Platform	Pipeline Type	Flow	To Platform	Onshore Facility	Pipeline Operator	
C	0" Oil	---	B			
	8" Gas	---				
	12" Water Injection	---				
B	12" Out of Service	---		Rincon		
	12" Out of Service	---				
A	8" Gas	---	A			
	8" Oil	---				
A	8" Out of Service	---		Reference Note (2)		DCOR, LLC
A	12" Oil	---				
	12" Gas	---		Rincon		
Hillhouse	8" Oil	---	A			
	8" Out of Service Preserved	---				
Henry	8" Gas	---				
	8" Gas	---	Hillhouse			
	8" Out of Service	---				
Hogan	10" Out of Service	---				
	10" Out of Service	---				
	12" Out of Service	---				
	4" Out of Service	---				Conoco Phillips
Hogan	10" Out of Service	---				
	10" Out of Service	---		La Conchita		
	12" Out of Service	---				
	4" Out of Service	---				
Gail	8" Out of Service	---				
	8" Out of Service	---	Grace			Chevron
Grace	10" Out of Service	---				
	12" Out of Service	---		Carpenteria		
Habitat	12" Flare Gas Preservation	---				DCOR, LLC
Gina	12" Oil/Water	---		Carpenteria		
	8" Gas	---		Mandaly		DCOR, LLC
Gilda	12" Oil/Water	---				
	10" Gas	---				
	8" Produced Water Return	---				
Edith	8" Gas	---				
	10" Gas	---				
	8" Oil	---				
	10" Oil/Water	---				
Eureka	8" Gas	---				
	10" Out of Service	---				Beta Offshore
	12" Out of Service	---				
	4" Water Injection	---				
Ellen/Elly	18" Oil	---				
	20" Out of Service Preserved	---				
Heritage	12" Out of Service	---				
	12" Out of Service Preserved	---				
	12" Water (Storm Water)	---				
Harmony	12" Out of Service Preserved	---				
	12" Out of Service Preserved	---				
	14" Out of Service Preserved	---				
Hondo	12" Out of Service Preserved	---				
	12" Out of Service Preserved	---				
Hidalgo	10" Out of Service	---				
Harvest	12" Out of Service	---				
	10" Out of Service	---				
Hermosa	20" Out of Service	---				
	8" Out of Service	---				
Itene	20" Out of Service	---				
	8" Out of Service	---				

**US Department of the Interior
Bureau of Safety and Environmental Enforcement/
Bureau of Ocean Energy Management
Pacific OCS Region**


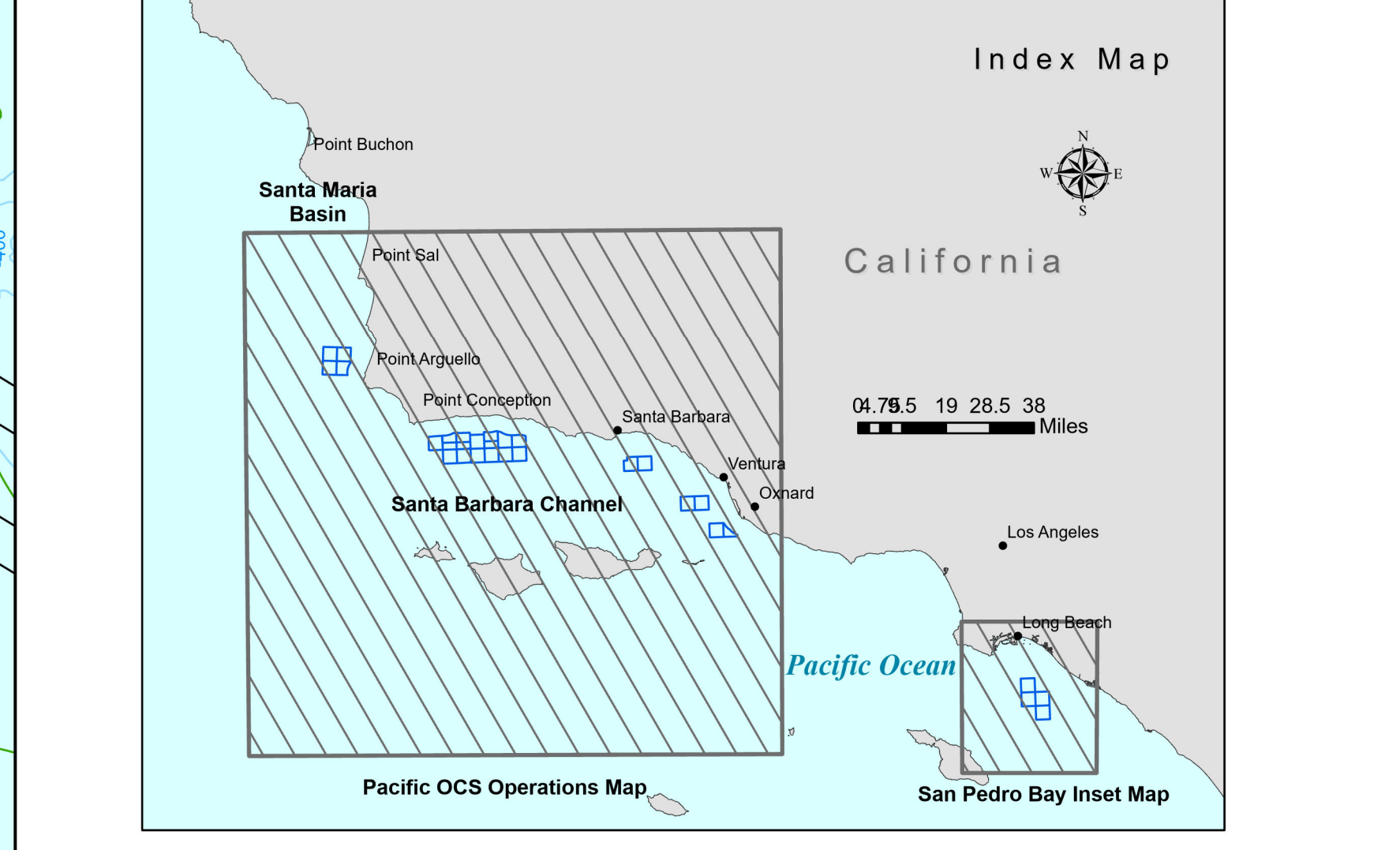
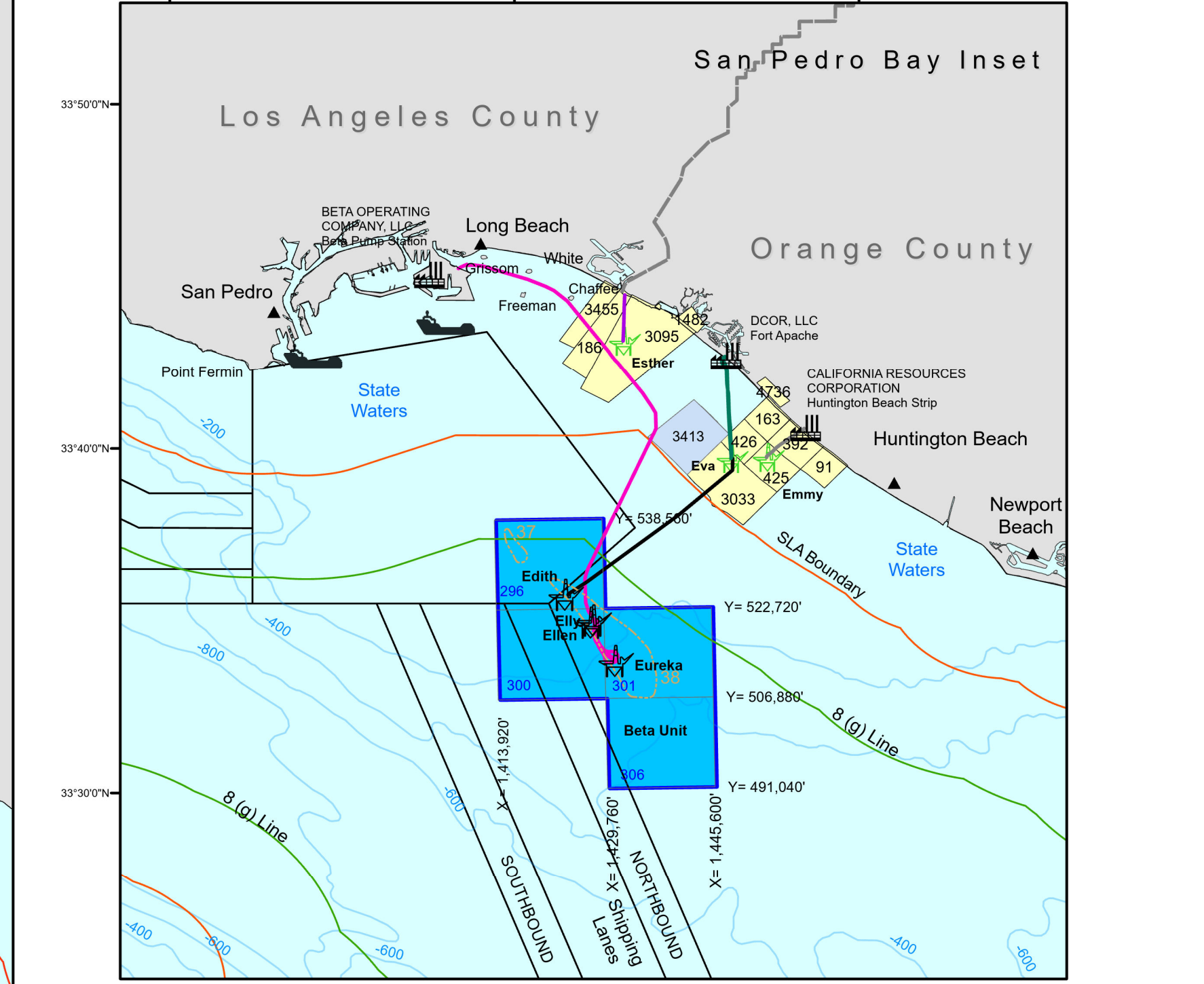


Updated May, 2024

- Legend**
- Federal Platforms (as of 05/2024)
 - Platforms Without Active Leases (as of 05/2024)
 - Federal Leases (as of 05/2024)
 - Federal Unit Boundary
 - State Platforms/Production Facilities (as of 05/2024)
 - Producing State Leases (as of 05/2024)
 - Non Producing State Leases
 - Onshore Facilities
 - Pipelines
 - Oil Spill Response Vessels
 - Known Oil/Gas Field Outline
 - Bathymetry Contour Interval 200m
 - Channel Islands National Marine Sanctuary (CINMS)
 - Channel Islands National Park
 - Shipping Lanes
 - Submerged Lands Act Boundary (SLA)
 - 8 (g) Line
 - County Boundary



This map has been carefully prepared from the best existing data sources available at the time of its completion, but the Bureau of Ocean Energy Management and the Bureau of Safety and Environmental Enforcement does not guarantee the accuracy and are not responsible or liable for reliance thereon. It is not a legal document for federal leasing purposes nor is it to be used for navigation. The OCS Official Protection Diagram and Leasing Maps should be consulted for area measurements and location of individual blocks.



0 2.25 4.5 9 13.5 18 Miles
Map created in NAD27 State Plane Zone 6 Projection