



















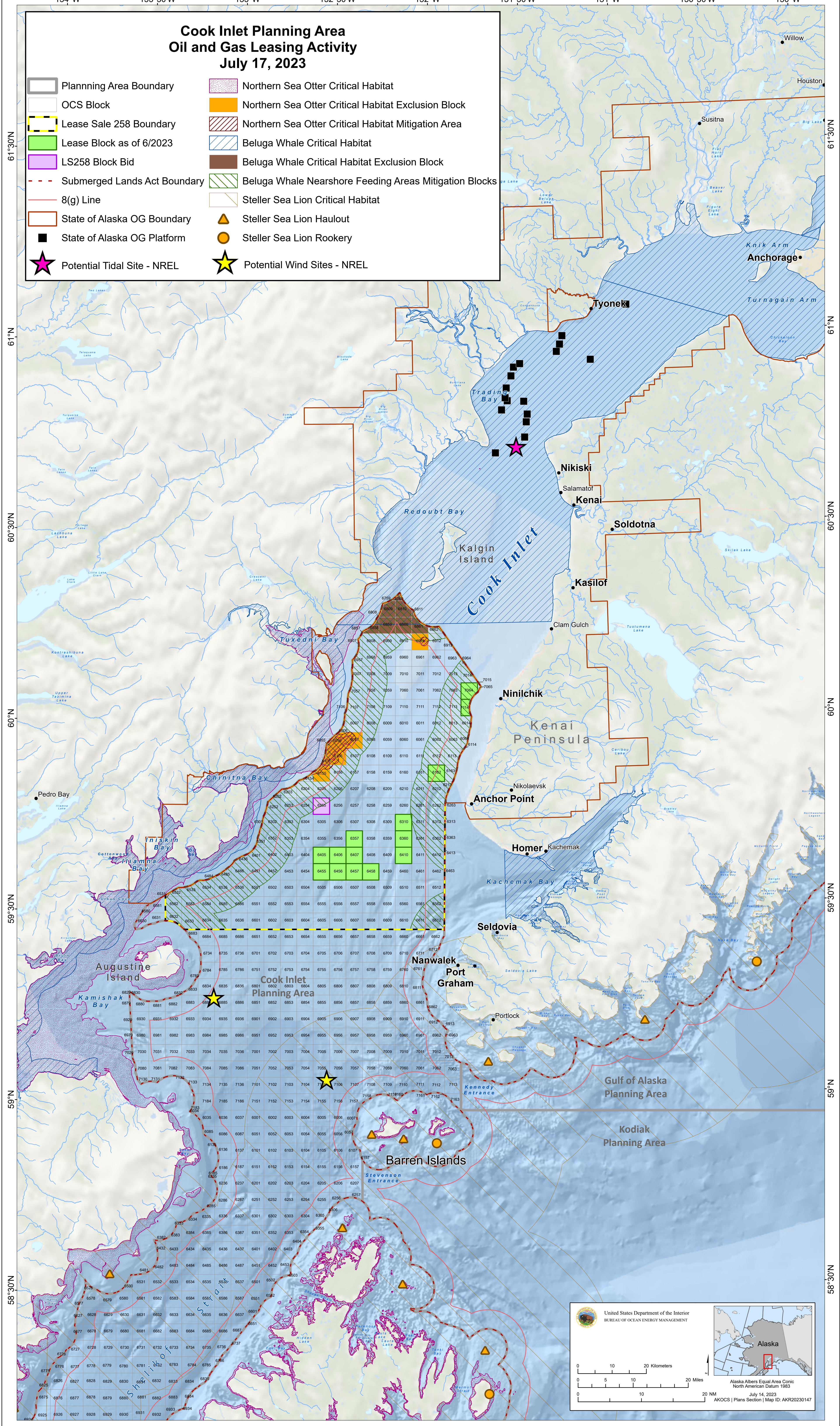


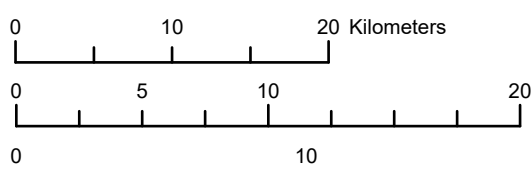

154°W 153°30'W 153°W 152°30'W 152°W 151°30'W 151°W 150°30'W 150°W

Cook Inlet Planning Area Oil and Gas Leasing Activity July 17, 2023

-  Planning Area Boundary
-  OCS Block
-  Lease Sale 258 Boundary
-  Lease Block as of 6/2023
-  LS258 Block Bid
-  Submerged Lands Act Boundary
-  8(g) Line
-  State of Alaska OG Boundary
-  State of Alaska OG Platform
-  Potential Tidal Site - NREL
-  Northern Sea Otter Critical Habitat
-  Northern Sea Otter Critical Habitat Exclusion Block
-  Northern Sea Otter Critical Habitat Mitigation Area
-  Beluga Whale Critical Habitat
-  Beluga Whale Critical Habitat Exclusion Block
-  Beluga Whale Nearshore Feeding Areas Mitigation Blocks
-  Steller Sea Lion Critical Habitat
-  Steller Sea Lion Haulout
-  Steller Sea Lion Rookery
-  Potential Wind Sites - NREL



United States Department of the Interior
BUREAU OF OCEAN ENERGY MANAGEMENT

Alaska
Alaska Albers Equal Area Conic
North American Datum 1983
July 14, 2023
AKOCS | Plans Section | Map ID: AKR20230147