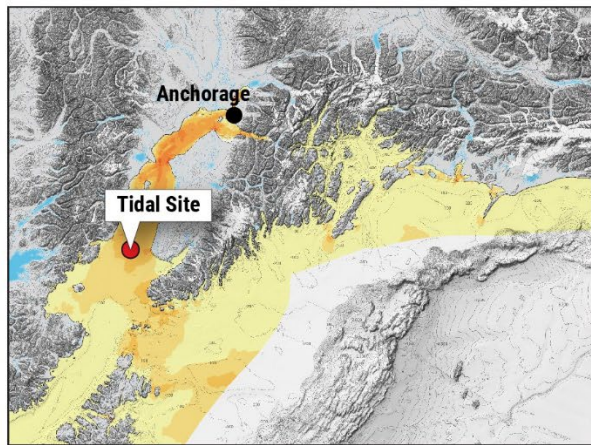
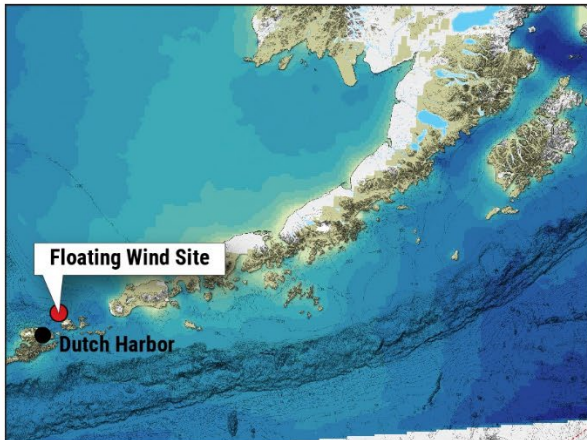


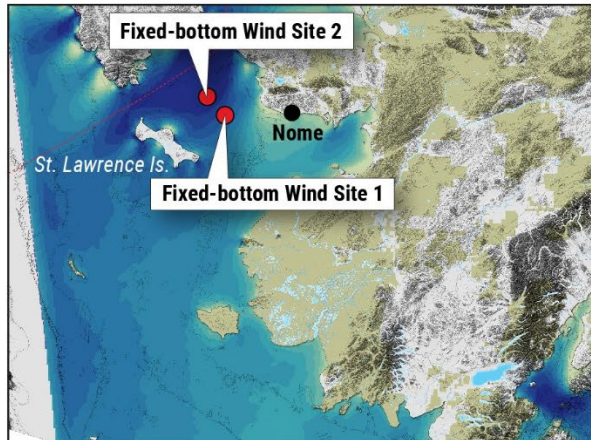
(a)



(b)



(c)



(d)

**Figure 20. Maps showing locations of case studies**

The specific case studies include (a) two offshore wind case studies in Southcentral Alaska (Lower Cook Inlet), (b) one tidal case study in Southcentral Alaska (Lower Cook Inlet), (c) one offshore wind case study in Alaska Peninsula and Eastern Aleutian Islands (Dutch Harbor), and (d) two offshore wind case studies in Western Alaska (Nome). Illustrations by NREL