

# *Status of Leases and Qualified Companies*

*Pacific OCS Region*

*November 2019*



**Pacific OCS Region  
U.S. Department of the Interior**

**Additional copies may be obtained from:**

**U.S. Department of the Interior  
Bureau of Ocean Energy Management  
Pacific OCS Region  
760 Paseo Camarillo  
Camarillo, CA 93010**

**Attn: Elverlene Williams, Leasing Specialist  
Telephone: (805) 384-6392  
Email: [Elverlene.Williams@boem.gov](mailto:Elverlene.Williams@boem.gov)  
Ecopy: [Nollie.Gildow-Owens@boem.gov](mailto:Nollie.Gildow-Owens@boem.gov)**

# TABLE OF CONTENTS

Serial Register Summary (Active Leases)

Total Active Leases and Acreage

Active Units

Leases with Actively Producing Wells

Aliquot Portions of Leases

Leases Incorporating More than One Block

Calls for Information and Nomination through Final Notices of Sales

Sales Results and Active Leases

Proposed Sales Cancelled

Boundaries and Maps

- San Pedro Bay
- Santa Barbara Channel
- Santa Maria Basin

Names and Addresses of Qualified Companies

**Serial Register Summary  
(Active Leases)  
Report**

UNITED STATES DEPARTMENT OF THE INTERIOR  
 BUREAU OF OCEAN ENERGY MANAGEMENT  
 PACIFIC OCS REGION

Lease Number(S): ACTIVE  
 From: ALL  
 To:

Serial Register Summary

Lease Tract	Acres Hectares	Area Block Map/OPD	Alq Current Record Title Interest	Percent Interest	Status			
P00166	A 1995.480000	LA 6710	SIGNAL HILL SERVICE, INC.	100.00000	PROD	<b>Bonus:</b>	\$ 21,189,000.00	
CAL298		LA 6660				<b>Term:</b>	5	<b>Effective Date:</b> 01/01/1967
<b>Section:</b>	8	LA 6711				<b>Unit Name(s):</b>		<b>Expected Term :</b> 12/31/1971
Oil and Gas	P3	NI11-04				<b>Bid Type/Royal:</b>		16.666667
						<b>Discovery Date:</b>		06/10/1968
								12/15/1966
<b>Designated Operator(s):</b>								
PACIFIC OPERATORS OFFSHORE, LLC								
P00180	A 5760.000000	SM 6685	EXXON MOBIL CORPORATION	100.00000	UNIT	<b>Bonus:</b>	\$ 1,180,800.00	
CAL322		SM 6635				<b>Term:</b>	5	<b>Effective Date:</b> 04/01/1968
<b>Section:</b>	8	SM 6636				<b>Unit Name(s):</b>		<b>Expected Term :</b> 03/31/1973
Oil and Gas	P4	SM 6686				<b>Bid Type/Royal:</b>		16.666667
		NI10-06				<b>Discovery Date:</b>		10/04/1971
								02/06/1968
<b>Designated Operator(s):</b>								
EXXON MOBIL CORPORATION								
P00181	A 5760.000000	SM 6684	EXXON MOBIL CORPORATION	100.00000	UNIT	<b>Bonus:</b>	\$ 6,664,320.00	
CAL323		SM 6634				<b>Term:</b>	5	<b>Effective Date:</b> 04/01/1968
<b>Section:</b>	8	SM 6635				<b>Unit Name(s):</b>		<b>Expected Term :</b> 03/31/1973
Oil and Gas	P4	SM 6685				<b>Bid Type/Royal:</b>		16.666667
		NI10-06				<b>Discovery Date:</b>		12/21/1971
								02/06/1968
<b>Designated Operator(s):</b>								
EXXON MOBIL CORPORATION								
P00182	A 5760.000000	SM 6732	EXXON MOBIL CORPORATION	100.00000	UNIT	<b>Bonus:</b>	\$ 2,062,771.20	
CAL325		SM 6682				<b>Term:</b>	5	<b>Effective Date:</b> 04/01/1968
<b>Section:</b>	8	SM 6683				<b>Unit Name(s):</b>		<b>Expected Term :</b> 03/31/1973
Oil and Gas	P4	SM 6733				<b>Bid Type/Royal:</b>		16.666667
		NI10-06				<b>Discovery Date:</b>		05/02/1970
								02/06/1968
<b>Designated Operator(s):</b>								
EXXON MOBIL CORPORATION								

UNITED STATES DEPARTMENT OF THE INTERIOR  
 BUREAU OF OCEAN ENERGY MANAGEMENT  
 PACIFIC OCS REGION

Lease Number(s): ACTIVE  
 From: ALL  
 To:

Serial Register Summary

Lease Tract	Acres Hectares	Area Block Map/OPD	Alq Current Record Title Interest	Percent Interest	Status			
P00183	A 5760.000000	SM 6731	EXXON MOBIL CORPORATION	100.00000	UNIT	<b>Bonus:</b>	\$	11,600,640.00
CAL326		SM 6681			<b>Term:</b> 5	<b>Effective Date:</b>		04/01/1968
<b>Section:</b> 8		SM 6682			<b>Unit Name(s):</b>	<b>Expected Term :</b>		03/31/1973
Oil and Gas P4		SM 6732			SANTA YNEZ	<b>Bid Type/Royal:</b>		16.666667
		NI10-06				<b>Discovery Date:</b>		05/31/1971
	02/06/1968							
<b>Designated Operator(s):</b>								
EXXON MOBIL CORPORATION								
P00187	A 4946.000000	SM 6636	EXXON MOBIL CORPORATION	100.00000	UNIT	<b>Bonus:</b>	\$	27,831,142.00
CAL331		SM 6586			<b>Term:</b> 5	<b>Effective Date:</b>		04/01/1968
<b>Section:</b> 8		SM 6587			<b>Unit Name(s):</b>	<b>Expected Term :</b>		03/31/1973
Oil and Gas P4		SM 6637			SANTA YNEZ	<b>Bid Type/Royal:</b>		16.666667
		NI10-06				<b>Discovery Date:</b>		09/23/1983
	02/06/1968							
<b>Designated Operator(s):</b>								
EXXON MOBIL CORPORATION								
P00188	A 5681.000000	SM 6635	EXXON MOBIL CORPORATION	100.00000	UNIT	<b>Bonus:</b>	\$	12,123,254.00
CAL332		SM 6585			<b>Term:</b> 5	<b>Effective Date:</b>		04/01/1968
<b>Section:</b> 8		SM 6586			<b>Unit Name(s):</b>	<b>Expected Term :</b>		03/31/1973
Oil and Gas P4		SM 6636			SANTA YNEZ	<b>Bid Type/Royal:</b>		16.666667
		NI10-06				<b>Discovery Date:</b>		07/13/1969
	02/06/1968							
<b>Designated Operator(s):</b>								
EXXON MOBIL CORPORATION								

UNITED STATES DEPARTMENT OF THE INTERIOR  
BUREAU OF OCEAN ENERGY MANAGEMENT  
PACIFIC OCS REGION

Lease Number(S): ACTIVE

## Serial Register Summary

From: ALL

To:

Lease Tract	Acres Hectares	Area Block Map/OPD	Alq Current Record Title Interest	Percent Interest	Status		
P00189 CAL333 Section: 8 Oil and Gas P4	A 3840.000000	SM 6634 SM 6584 SM 6585 SM 6635 NI10-06	EXXON MOBIL CORPORATION	100.00000	UNIT	Bonus: \$	323,020.80
					Term: 5	Effective Date:	04/01/1968
					Unit Name(s):	Expected Term :	03/31/1973
					SANTA YNEZ	Bid Type/Royal:	16.666667
						Discovery Date:	
	02/06/1968						
<b>Designated Operator(s):</b>							
EXXON MOBIL CORPORATION							
P00190 CAL334 Section: 8 Oil and Gas P4	A 2880.000000	SM 6634 SM 6635 NI10-06	EXXON MOBIL CORPORATION	100.00000	UNIT	Bonus: \$	21,021,120.00
					Term: 5	Effective Date:	04/01/1968
					Unit Name(s):	Expected Term :	03/31/1973
					SANTA YNEZ	Bid Type/Royal:	16.666667
	02/06/1968					Discovery Date:	07/20/1969
<b>Designated Operator(s):</b>							
EXXON MOBIL CORPORATION							
P00191 CAL335 Section: 8 Oil and Gas P4	A 5760.000000	SM 6683 SM 6633 SM 6584 SM 6634 SM 6684 NI10-06	EXXON MOBIL CORPORATION	100.00000	UNIT	Bonus: \$	213,811.20
					Term: 5	Effective Date:	04/01/1968
					Unit Name(s):	Expected Term :	03/31/1973
					SANTA YNEZ	Bid Type/Royal:	16.666667
						Discovery Date:	03/08/1971
	02/06/1968						
<b>Designated Operator(s):</b>							
EXXON MOBIL CORPORATION							
P00192 CAL336 Section: 8 Oil and Gas P4	A 3851.000000	SM 6632 SM 6582 SM 6583 SM 6633 NI10-06	EXXON MOBIL CORPORATION	100.00000	UNIT	Bonus: \$	760,000.00
					Term: 5	Effective Date:	04/01/1968
					Unit Name(s):	Expected Term :	03/31/1973
					SANTA YNEZ	Bid Type/Royal:	16.666667
						Discovery Date:	
	02/06/1968						
<b>Designated Operator(s):</b>							
EXXON MOBIL CORPORATION							

UNITED STATES DEPARTMENT OF THE INTERIOR  
BUREAU OF OCEAN ENERGY MANAGEMENT  
PACIFIC OCS REGION

Lease Number(s): ACTIVE

## Serial Register Summary

From: ALL

To:

Lease Tract	Acres Hectares	Area Block Map/OPD	Alq Current Record Title Interest	Percent Interest	Status			
P00193 CAL338 Section: 8 Oil and Gas	A 3316.000000 P4	SM 6631 SM 6632 SM 6582 NI10-06	EXXON MOBIL CORPORATION	100.00000	UNIT	Bonus: \$	2,822,313.92	
					Term: 5	Effective Date:	04/01/1968	
					Unit Name(s):	Expected Term :	03/31/1973	
					SANTA YNEZ	Bid Type/Royal:	16.666667	
						Discovery Date:	09/22/1970	
								02/06/1968
<b>Designated Operator(s):</b>								
EXXON MOBIL CORPORATION								
P00194 CAL339 Section: 8 Oil and Gas	A 2880.000000 P4	SM 6681 SM 6631 SM 6632 SM 6682 NI10-06	EXXON MOBIL CORPORATION	100.00000	UNIT	Bonus: \$	582,105.60	
					Term: 5	Effective Date:	04/01/1968	
					Unit Name(s):	Expected Term :	03/31/1973	
					SANTA YNEZ	Bid Type/Royal:	16.666667	
						Discovery Date:	08/30/1970	
								02/06/1968
<b>Designated Operator(s):</b>								
EXXON MOBIL CORPORATION								
P00195 CAL340 Section: 8 Oil and Gas	A 5695.000000 P4	SM 6680 SM 6630 SM 6631 SM 6681 NI10-06	EXXON MOBIL CORPORATION	100.00000	UNIT	Bonus: \$	1,532,638.40	
					Term: 5	Effective Date:	03/01/1968	
					Unit Name(s):	Expected Term :	02/28/1973	
					SANTA YNEZ	Bid Type/Royal:	16.666667	
						Discovery Date:		
								02/06/1968
<b>Designated Operator(s):</b>								
EXXON MOBIL CORPORATION								
P00202 CAL350 Section: 8 Oil and Gas	A 2824.000000 P4	LA 6965 LA 6915 LA 6966 NI11-04	CHANNEL ISLANDS CAPITAL, L.L.C. DCOR, L.L.C.	95.82000 4.18000	UNIT	Bonus: \$	1,012,000.00	
					Term: 5	Effective Date:	04/01/1968	
					Unit Name(s):	Expected Term :	03/31/1973	
					PT HUENEME	Bid Type/Royal:	16.666667	
						Discovery Date:	06/19/1969	
								02/06/1968
<b>Designated Operator(s):</b>								
DCOR, L.L.C.								



UNITED STATES DEPARTMENT OF THE INTERIOR  
BUREAU OF OCEAN ENERGY MANAGEMENT  
PACIFIC OCS REGION

Lease Number(S): ACTIVE

## Serial Register Summary

From: ALL

To:

Lease Tract	Acres Hectares	Area Block Map/OPD	Alq Current Record Title Interest	Percent Interest	Status			
P00203	A 5760.000000	LA 6964	CHANNEL ISLANDS CAPITAL, L.L.C.	95.82000	UNIT	<b>Bonus:</b>	\$	5,567,000.00
CAL351		LA 6914	DCOR, L.L.C.	4.18000	<b>Term:</b> 5	<b>Effective Date:</b>		04/01/1968
<b>Section:</b> 8		LA 6915			<b>Unit Name(s):</b>	<b>Expected Term :</b>		03/31/1973
Oil and Gas P4		LA 6965			PT HUENEME	<b>Bid Type/Royal:</b>		16.666667
		NI11-04				<b>Discovery Date:</b>		08/19/1969
	02/06/1968							
<b>Designated Operator(s):</b>								
DCOR, L.L.C.								
P00215	A 5760.000000	LA 6863	CHANNEL ISLANDS CAPITAL, L.L.C.	97.91000	UNIT	<b>Bonus:</b>	\$	1,181,491.20
CAL372		LA 6813	DCOR, L.L.C.	2.09000	<b>Term:</b> 5	<b>Effective Date:</b>		04/01/1968
<b>Section:</b> 8		LA 6814			<b>Unit Name(s):</b>	<b>Expected Term :</b>		03/31/1973
Oil and Gas P4		LA 6864			SNTCLR	<b>Bid Type/Royal:</b>		16.666667
		NI11-04				<b>Discovery Date:</b>		08/05/1973
	02/06/1968							
<b>Designated Operator(s):</b>								
DCOR, L.L.C.								
P00216	A 5760.000000	LA 6862	CHANNEL ISLANDS CAPITAL, L.L.C.	95.82000	UNIT	<b>Bonus:</b>	\$	12,176,000.00
CAL373		LA 6812	DCOR, L.L.C.	4.18000	<b>Term:</b> 5	<b>Effective Date:</b>		04/01/1968
<b>Section:</b> 8		LA 6813			<b>Unit Name(s):</b>	<b>Expected Term :</b>		03/31/1973
Oil and Gas P4		LA 6863			SNTCLR	<b>Bid Type/Royal:</b>		16.666667
		NI11-04				<b>Discovery Date:</b>		03/04/1971
	02/06/1968							
<b>Designated Operator(s):</b>								
DCOR, L.L.C.								

UNITED STATES DEPARTMENT OF THE INTERIOR  
BUREAU OF OCEAN ENERGY MANAGEMENT  
PACIFIC OCS REGION

Lease Number(S): ACTIVE

## Serial Register Summary

From: ALL

To:

Lease Tract	Acres Hectares	Area Block Map/OPD	Alq Current Record Title Interest	Percent Interest	Status			
P00234	A 5760.000000	LA 6759	CHANNEL ISLANDS CAPITAL, L.L.C.	95.82000	UNIT	<b>Bonus:</b>	\$	56,378,000.00
CAL394		LA 6709	DCOR, L.L.C.	4.18000	<b>Term:</b> 5	<b>Effective Date:</b>		03/01/1968
<b>Section:</b> 8		LA 6710			<b>Unit Name(s):</b>	<b>Expected Term :</b>		02/28/1973
Oil and Gas P4		LA 6760			PITSPT	<b>Bid Type/Royal:</b>		16.666667
		NI11-04				<b>Discovery Date:</b>		06/19/1968
								02/06/1968
<b>Designated Operator(s):</b>								
DCOR, L.L.C.								
P00240	A 2331.000000	LA 6708	CHANNEL ISLANDS CAPITAL, L.L.C.	91.45186	PROD	<b>Bonus:</b>	\$	38,380,032.00
CAL401		LA 6658	DCOR, L.L.C.	8.54814	<b>Term:</b> 5	<b>Effective Date:</b>		04/01/1968
<b>Section:</b> 8		LA 6659			<b>Unit Name(s):</b>	<b>Expected Term :</b>		03/31/1973
Oil and Gas P4		LA 6660				<b>Bid Type/Royal:</b>		16.666667
		LA 6710				<b>Discovery Date:</b>		07/27/1968
		LA 6709						
		NI11-04						
								02/06/1968
<b>Designated Operator(s):</b>								
DCOR, L.L.C.								
P00241	A 5400.000000	LA 6707	CHANNEL ISLANDS CAPITAL, L.L.C.	68.50489	PROD	<b>Bonus:</b>	\$	61,418,000.00
CAL402		LA 6657	DCOR, L.L.C.	6.49511	<b>Term:</b> 5	<b>Effective Date:</b>		02/01/1968
<b>Section:</b> 8		LA 6658	RINCON OFFSHORE INVESTMENT, LLC	25.00000	<b>Unit Name(s):</b>	<b>Expected Term :</b>		01/31/1973
Oil and Gas P4		LA 6709				<b>Bid Type/Royal:</b>		16.666667
		LA 6708				<b>Discovery Date:</b>		03/20/1968
		NI11-04						
								02/06/1968
<b>Designated Operator(s):</b>								
DCOR, L.L.C.								

UNITED STATES DEPARTMENT OF THE INTERIOR  
BUREAU OF OCEAN ENERGY MANAGEMENT  
PACIFIC OCS REGION

Lease Number(S): ACTIVE

## Serial Register Summary

From: ALL

To:

Lease Tract	Acres Hectares	Area Block Map/OPD	Alq Current Record Title Interest	Percent Interest	Status			
P00296	A 5760.000000	LB 6437	ANADARKO US OFFSHORE LLC	0.93750	UNIT	<b>Bonus:</b>	\$	105,177,888.00
254		LB 6387	CHANNEL ISLANDS CAPITAL, L.L.C.	89.83125	<b>Term:</b> 5	<b>Effective Date:</b>		02/01/1976
<b>Section:</b> 8		LB 6388	DCOR, L.L.C.	3.91875	<b>Unit Name(s):</b>	<b>Expected Term :</b>		01/31/1981
Oil and Gas 035		LB 6438	MINOCO UAQ, LTD.	5.31250	BETA	<b>Bid Type/Royal:</b>		ROYRL
		NI11-07				<b>Discovery Date:</b>		02/26/1977
								12/11/1975
<b>Designated Operator(s):</b>								
DCOR, L.L.C.								
P00300	A 5760.000000	LB 6487	BETA OPERATING COMPANY, LLC	100.00000	UNIT	<b>Bonus:</b>	\$	25,568,000.00
35-261		LB 6437			<b>Term:</b> 5	<b>Effective Date:</b>		02/01/1976
<b>Section:</b> 8		LB 6438			<b>Unit Name(s):</b>	<b>Expected Term :</b>		01/31/1981
Oil and Gas 035		LB 6488			BETA	<b>Bid Type/Royal:</b>		ROYRL
		NI11-07				<b>Discovery Date:</b>		06/02/1977
								12/11/1975
<b>Designated Operator(s):</b>								
BETA OPERATING COMPANY, LLC								
P00301	A 5760.000000	LB 6488	BETA OPERATING COMPANY, LLC	100.00000	UNIT	<b>Bonus:</b>	\$	45,685,000.00
35-262		LB 6438			<b>Term:</b> 5	<b>Effective Date:</b>		02/01/1976
<b>Section:</b> 8		LB 6439			<b>Unit Name(s):</b>	<b>Expected Term :</b>		01/31/1981
Oil and Gas 035		LB 6489			BETA	<b>Bid Type/Royal:</b>		ROYRL
		NI11-07				<b>Discovery Date:</b>		09/28/1976
								12/11/1975
<b>Designated Operator(s):</b>								
BETA OPERATING COMPANY, LLC								

UNITED STATES DEPARTMENT OF THE INTERIOR  
BUREAU OF OCEAN ENERGY MANAGEMENT  
PACIFIC OCS REGION

Lease Number(s): ACTIVE

## Serial Register Summary

From: ALL

To:

Lease Tract	Acres Hectares	Area Block Map/OPD	Alq Current Record Title Interest	Percent Interest	Status			
P00306 35-268 Section: 8 Oil and Gas	A 5760.000000 035	LB 6538 LB 6488 LB 6489 LB 6539 NI11-07	BETA OPERATING COMPANY, LLC	100.00000	UNIT Term: 5 Unit Name(s): BETA	Bonus: \$ Effective Date: Expected Term : Bid Type/Royal: Discovery Date:	800,179.20 02/01/1976 01/31/1981 ROYRL	
							12/11/1975	
<b>Designated Operator(s):</b> BETA OPERATING COMPANY, LLC								
P00326 48-018 Section: 8G Oil and Gas	A 1166.150485 048	SM 6682 SM 6632 SM 6633 SM 6683 NI10-06	EXXON MOBIL CORPORATION	100.00000	UNIT Term: 5 Unit Name(s): SANTA YNEZ	Bonus: \$ Effective Date: Expected Term : Bid Type/Royal: Discovery Date:	7,600,680.00 09/01/1979 08/31/1984 Sliding Scale 04/01/1982	
							06/29/1979	
<b>Designated Operator(s):</b> EXXON MOBIL CORPORATION								
P00329 48-026 Section: 8 Oil and Gas	A 5760.000000 048	SM 6733 SM 6683 SM 6634 SM 6684 SM 6734 NI10-06	EXXON MOBIL CORPORATION	100.00000	UNIT Term: 5 Unit Name(s): SANTA YNEZ	Bonus: \$ Effective Date: Expected Term : Bid Type/Royal: Discovery Date:	17,115,000.00 09/01/1979 08/31/1984 Sliding Scale	
							06/29/1979	
<b>Designated Operator(s):</b> EXXON MOBIL CORPORATION								

UNITED STATES DEPARTMENT OF THE INTERIOR  
BUREAU OF OCEAN ENERGY MANAGEMENT  
PACIFIC OCS REGION

Lease Number(S): ACTIVE

## Serial Register Summary

From: ALL

To:

Lease Tract	Acres Hectares	Area Block Map/OPD	Alq Current Record Title Interest	Percent Interest	Status			
P00346 48-063 Section: 8 Oil and Gas	A 5760.000000 048	LA 6757 LA 6707 LA 6708 LA 6709 LA 6759 LA 6758 NI11-04	CHANNEL ISLANDS CAPITAL, L.L.C. DCOR, L.L.C.	95.82000 4.18000	UNIT Term: 5 Unit Name(s): PITSPT	Bonus: \$ Effective Date: Expected Term : Bid Type/Royal: Discovery Date:	31,727,001.60 08/01/1979 07/31/1984 16.666667 01/15/1981	
							06/29/1979	
<b>Designated Operator(s):</b> DCOR, L.L.C.								
P00437 53-222 Section: 8G Oil and Gas	H 2304.038244 053	SM 6322 SM 6272 SM 6273 SM 6323 NI10-06	FREEMPORT MCMORAN OIL & GAS LLC	100.00000	UNIT Term: 5 Unit Name(s): PTPDNS	Bonus: \$ Effective Date: Expected Term : Bid Type/Royal: Discovery Date:	7,140,000.00 07/01/1981 06/30/1986 ROYRL 01/04/1985	
							05/28/1981	
<b>Designated Operator(s):</b> FREEMPORT MCMORAN OIL & GAS LLC								
P00438 53-223 Section: 8G Oil and Gas	H 2304.052234 053	SM 6323 SM 6273 SM 6274 SM 6324 NI10-06	FREEMPORT MCMORAN OIL & GAS LLC	100.00000	UNIT Term: 5 Unit Name(s): PTPDNS	Bonus: \$ Effective Date: Expected Term : Bid Type/Royal: Discovery Date:	3,412,000.00 07/01/1981 06/30/1986 ROYRL Discovery Date:	
							05/28/1981	
<b>Designated Operator(s):</b> FREEMPORT MCMORAN OIL & GAS LLC								

UNITED STATES DEPARTMENT OF THE INTERIOR  
BUREAU OF OCEAN ENERGY MANAGEMENT  
PACIFIC OCS REGION

Lease Number(S): ACTIVE

## Serial Register Summary

From: ALL

To:

Lease Tract	Acres Hectares	Area Block Map/OPD	Alq Current Record Title Interest	Percent Interest	Status			
P00440	H 2304.037266	SM 6372	FREEPOR MCMORAN OIL & GAS LLC	100.00000	UNIT	<b>Bonus:</b>	\$	37,358,000.00
53-228		SM 6322			<b>Term:</b> 5	<b>Effective Date:</b>		07/01/1981
<b>Section:</b> 8G		SM 6323			<b>Unit Name(s):</b>	<b>Expected Term :</b>		06/30/1986
Oil and Gas 053		SM 6373			PTPDNS	<b>Bid Type/Royal:</b>		ROYRL
		NI10-06				<b>Discovery Date:</b>		01/23/1984
								05/28/1981
<b>Designated Operator(s):</b>								
FREEPOR MCMORAN OIL & GAS LLC								
P00441	H 1984.948723	SM 6373	FREEPOR MCMORAN OIL & GAS LLC	100.00000	UNIT	<b>Bonus:</b>	\$	70,742,905.20
53-229		SM 6323			<b>Term:</b> 5	<b>Effective Date:</b>		07/01/1981
<b>Section:</b> 8G		SM 6324			<b>Unit Name(s):</b>	<b>Expected Term :</b>		06/30/1986
Oil and Gas 053		SM 6325			PTPDNS	<b>Bid Type/Royal:</b>		ROYRL
		SM 6375				<b>Discovery Date:</b>		01/11/1983
		SM 6374			TRANQ RIDG			
		NI10-06						
								05/28/1981
<b>Designated Operator(s):</b>								
FREEPOR MCMORAN OIL & GAS LLC								
P00444	H 1760.175333	SM 6423	FREEPOR MCMORAN OIL & GAS LLC	100.00000	UNIT	<b>Bonus:</b>	\$	3,060,000.00
53-234		SM 6373			<b>Term:</b> 5	<b>Effective Date:</b>		07/01/1981
<b>Section:</b> 8G		SM 6374			<b>Unit Name(s):</b>	<b>Expected Term :</b>		06/30/1986
Oil and Gas 053		SM 6424			TRANQ RIDG	<b>Bid Type/Royal:</b>		ROYRL
		NI10-06				<b>Discovery Date:</b>		
								05/28/1981
<b>Designated Operator(s):</b>								
FREEPOR MCMORAN OIL & GAS LLC								

UNITED STATES DEPARTMENT OF THE INTERIOR  
 BUREAU OF OCEAN ENERGY MANAGEMENT  
 PACIFIC OCS REGION

Lease Number(s): ACTIVE

*Serial Register Summary*

From: ALL

To:

Lease Tract	Acres Hectares	Area Block Map/OPD	Alq Current Record Title Interest	Percent Interest	Status			
P00461	A 2332.872282	SM 6686	EXXON MOBIL CORPORATION	100.00000	UNIT	<b>Bonus:</b>	\$	5,240,000.00
68-018		SM 6636			<b>Term:</b> 5	<b>Effective Date:</b>		08/01/1982
<b>Section:</b> 8G		SM 6637			<b>Unit Name(s):</b>	<b>Expected Term :</b>		07/31/1987
Oil and Gas 068		SM 6687			SANTA YNEZ	<b>Bid Type/Royal:</b>		12.500000
		NI10-06				<b>Discovery Date:</b>		

06/11/1982

**Designated Operator(s):**

EXXON MOBIL CORPORATION

**TOTAL ACTIVE LEASES AND ACREAGE**

		<b>Number of Leases</b>	<b>Total Acreage (Acres)</b>
<b><u>SANTA BARBARA CHANNEL</u></b>			
LEASES #0166 - 0241	(Sale Dates 12/15/66 & 2/6/68)	21	100,908
LEASES #0315 - 0346	(Sale #48, 6/29/79)	3	19,429
LEASES #0461 - 0461	(Sale #68, 6/11/82)	1	5,760
<b><u>SOUTH OF SANTA BARBARA CHANNEL</u></b>			
LEASES #0296 - 0306	(Sale #35, 12/11/75)	4	23,040
<b><u>SANTA MARIA BASIN</u></b>			
LEASES #0437-0451	(Sale #53, 5/28/81)	5	29,392
<b>GRAND TOTAL</b>		<b>34</b>	<b>178,529</b>



## ACTIVE UNITS

Name as Shown in Serial Register Summary	Official Name of Unit	Unit Operator	No. of Leases in Unit *	Producing
BETA	Beta	Beta Offshore	4	Yes
PITAS PT	Pitas Point	DCOR	2	Yes
PT HUENEME	Point Hueneme	DCOR	2	Yes
PTPDNS	Point Pedernales	FMOGLLC	* 4	Yes
SNTCLR	Santa Clara	DCOR	2	Yes
SANTA YNEZ	Santa Ynez	ExxonMobil	16	Yes
TRANQ RIDG	Tranquillon Ridge	FMOGLLC	* 2	Yes

\* Lease 0441 is in both Point Pedernales and Tranquillon Ridge units.

## LEASES WITH ACTIVELY PRODUCING WELLS

Lease	Unit	Operator	Platform(s)
OCS-P 0166	----	Pacific Operators	Hogan, Houchin
OCS-P 0180	Santa Ynez	Exxon	(from Hondo)
OCS-P 0181	Santa Ynez	Exxon	(from Harmony)
OCS-P 0182	Santa Ynez	Exxon	Heritage
OCS-P 0183	Santa Ynez	Exxon	(from Heritage)
OCS-P 0187	Santa Ynez	Exxon	(from Hondo)
OCS-P 0188	Santa Ynez	Exxon	Hondo
OCS-P 0190	Santa Ynez	Exxon	Harmony (& from Hondo)
OCS-P 0191	Santa Ynez	Exxon	(from Harmony)
OCS-P 0193	Santa Ynez	Exxon	(from Heritage)
OCS-P 0194	Santa Ynez	Exxon	Heritage
OCS-P 0195	Santa Ynez	Exxon	Heritage
OCS-P 0202	Point Hueneme	DCOR	Gina
OCS-P 0203	Point Hueneme	DCOR	(from Gina)
OCS-P 0215	Santa Clara	DCOR	(from Gilda)
OCS-P 0216	Santa Clara	DCOR	Gilda
OCS-P 0234	Pitas Point	DCOR	Habitat
OCS-P 0240	-----	DCOR	Henry, Hillhouse
OCS-P 0241	-----	DCOR	A, B, & C
OCS-P 0296	Beta	DCOR	Edith
OCS-P 0300	Beta	BETA	Ellen, Elly
OCS-P 0301	Beta	BETA	Eureka (& from Ellen)
OCS-P 0326	Santa Ynez	Exxon	(from Heritage)
OCS-P 0329	Santa Ynez	Exxon	(from Harmony)
OCS-P 0437	Point Pedernales	FMOGLLC	(from Irene)
OCS-P 0440	Point Pedernales	FMOGLLC	(from Irene)
OCS-P 0441	Point Pedernales	FMOGLLC	Irene

SUBTOTAL = 27 LEASES \*

\* The 27 leases listed above are producing from platforms on the leases or on adjacent leases.

**LEASES IN PRODUCING UNITS WITHOUT  
ACTIVELY PRODUCING WELLS**

Lease	Unit	Operator
OCS-P 0189	Santa Ynez	Exxon
OCS-P 0192	Santa Ynez	Exxon
OCS-P 0461	Santa Ynez	Exxon
OCS-P 0306	Beta	BETA
OCS-P 0346	Pitas Point	DCOR
OCS-P 0438	Point Pedernales	FMOGLLC
OCS-P 0444	Tranquillon Ridge	FMOGLLC
SUBTOTAL = 7 LEASES		

TOTAL = 34 DEVELOPED (PRODUCING) LEASES

**NOTE: Total includes leases both with and without an allocation of production.**

Acreage

**Calls for Information and Nomination through Final Notices of Sales**

California	Call Area <sup>2</sup>	Call Dates	No. of Blocks in Call	No. of Acres in Call (In M)	No. of Companies Participated	No. of Blocks Nominated	No. of Acres Nominated (In M)	No. of Blocks in Area ID/EIS	No. of Acres in Area ID/EIS (In M)	No. of Blocks Offered	No. of Acres Offered
<b>PI – O&amp;G</b>	C&N CA	01/30/62-04/27/62	752	4.0	1	174	.9	3	3	129	669,777
<b>P3 – Drainage</b>	S CA	N/A	N/A	N/A	N/A	N/A	N/A	3	3	1	1,995
<b>P4 – O&amp;G</b>	S CA	12/29/66-03/01/67	144	.8	14	136	0.6	3	3	110	540,609
<b>Sale 35 – O&amp;G</b>	S CA	01/02/74-03/11/74	1,424	7.7	17	1,350	6.8	297	1.6	231	1,257,593
<b>Sale 48 – O&amp;G</b>	S CA	07/16/76-09/07/76	2,505	14.1	17	970	5.1	217	1.1	148	792,845
<b>Sale 53 – O&amp;G</b>	C & N CA	11/29/77-07/10/78	2,036	10.7	27	1,743	8.4	242	1.3	111	603,613
<b>Sale 68 – O&amp;G</b>	S CA	12/28/79-02/29/80	2,900	16.3	10	609	3.2	218	1.1	140	716,866
<b>RS-2 – O&amp;G</b>	N/A	N/A	N/A	N/A	N/A	N/A	N/A	N/A	N/A	27	153,716
<b>Sale 73 – O&amp;G</b>	CA	11/28/80-01/30/81	4,467	24.1	15	2,800	15.1	360	2.0	137	768,341
<b>Sale 80 – O&amp;G</b>	S CA	11/23/82-12/23/82	4,191	22.5	12	1,765	9.2	2,347	10.8	657	3,147,352
<b>SUBTOTAL – CALIFORNIA 10 Sales</b>		-----	18,419	100.2	-----	9,547	49.3	3,681	3 17.9	1,691	8,652,707
<b>OREGON/WASHINGTON P2 – O&amp;G</b>	OR & WA	08/14/63-11/01/63	1,676	9.5	6	650	3.5	3	3	196	1,090,074
<b>GRAND TOTAL – ALL AREAS 11 Sales</b>		-----	20,095	109.7	-----	10,197	52.8	3,681	3 17.9	3 1,887	9,742,781

---

<sup>1</sup> Call handled by MMS Washington Office.

<sup>2</sup> Sale 53, Reoffering-2, and 73 occurred in the Central and Northern California Planning area that was in effect at the time of the Call. Under the Current 5-Year Program, these areas are part of the Southern California Planning Area.

<sup>3</sup> Sales occurred prior to National Environmental Policy Act (NEPA) of 1969; totals do not include these sales.

---

## SALE RESULTS AND ACTIVE LEASES

California	Sale Date	Sale Area	No. Bids Received	Total Bonus High Bids	Total Bonus Lease Blocks	Average Bid Per Acre	No. Blocks Bid On	No. Acres Bid On	No. Blocks Leased	No. Acres Leased	Active Leases	Total Acres Active Leases
Phosphate Lease Sale	12/15/61	S CA	6	\$122,000	\$122,000	\$4.03	6	30,240	6	30,240	0	0
P1 - O&G	05/14/63	C&N CA	70	\$12,807,587	\$12,807,337	\$40.93	58	321,975	57	312,945	0	0
P3 - Drainage	12/15/66	S CA	7	\$21,189,000	\$21,189,000	\$10,621.05	1	1,995	1	1,995	1	1,995
P4 - O&G	02/06/68	S CA	164	\$603,204,284	\$602,719,262	\$1,659.56	75	383,341	71	363,181	25	98,913
Sale 35 - O&G	12/11/75	S CA	166	\$438,190,780	\$417,312,141	\$1,345.96	70	384,540	56	310,049	4	23,040
Sale 48 - O&G	06/29/79	S CA	112	\$573,956,402	\$572,825,418	\$1,987.18	55	294,018	54	288,260	3 <sup>1</sup>	19,429
Sale 53 - O&G	05/28/81	C CA	301	\$2,277,856,761	\$2,088,881,824 <sup>2</sup>	\$6,387.82	81	432,815	60	320,579	5	29,392
Sale 68 - O&G	06/11/82	S CA	66	\$132,252,632	\$117,875,281	\$801.51	35	176,253	29	147,066	1	5,760
RS-2 - O&G	08/05/82	C CA	19	\$5,103,578	\$4,369,472	\$76.75	12	68,318	10	56,932	0	0
Sale 73 - O&G	11/30/83	C CA	14	\$16,022,336	\$16,022,336	\$365.80	8	43,801	8	43,801	0	0
Sale 80 - O&G	10/17/84	S CA	30	\$66,231,426	\$62,121,252	\$543.17	25	125,100	23	114,367	0	0
Subtotal - California 11 Sales			955	\$4,146,936,786	\$3,916,245,323	\$1,977.90 <sup>3</sup>	426	2,253,396	375	1,989,415	34	
Oregon & Washington P2 - O&G	10/01/64	OR & WA	222	\$35,533,701	\$35,533,701	\$61.18	101	580,853	101	580,853 <sup>3</sup>	0	178,529
Grand Total - Pacific Region 12 Sales			1,177	\$4,182,470,487	\$3,951,779,024	\$1,539.58 <sup>4</sup>	527	2,834,249	476 <sup>1</sup>	2,570,268	34	178,529

<sup>1</sup> In addition to the leases issued by Lease Sales, two additional leases resulted from lease segregation.

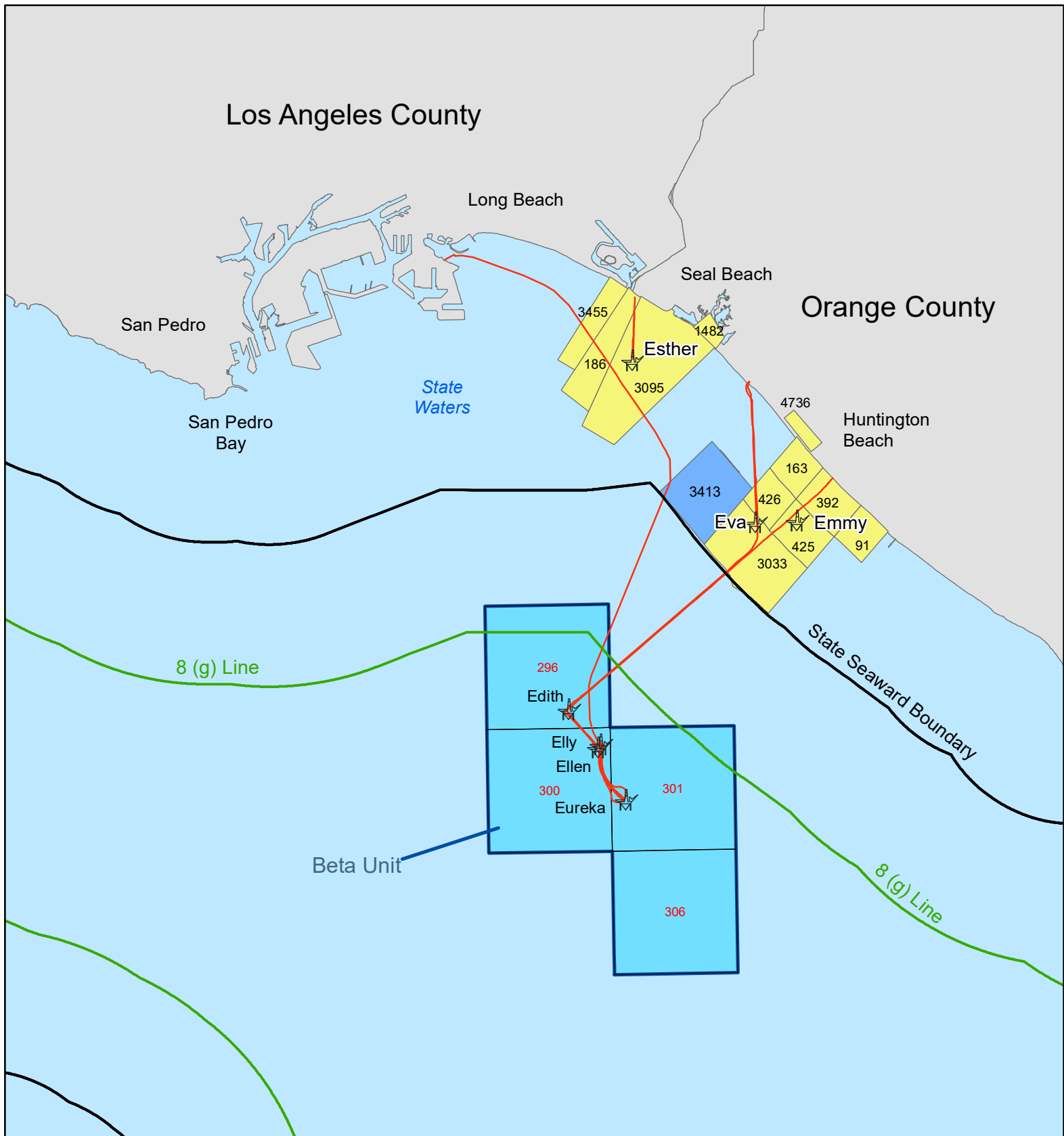
<sup>2</sup> This figure includes the 1/5 bonus deposits forfeited on 12 tracts for which no leases were issued.

<sup>3</sup> In Sale P2 the total number of acres was 580,853; 425,433 off Oregon & 155,420 off Washington.

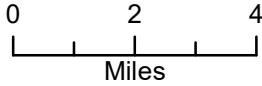
<sup>4</sup> Oil and Gas Lease Sales only; does not include Phosphate Lease Sale.

## Proposed Sales Cancelled

California	Call Area	Call Dates	No. of Blocks in Call	No. of Acres in Call (In M)	No. of Companies Participated	No. of Blocks Nominated	No. of Acres Nominated (In M)	No. of Blocks in Area ID/EIS	No. of Acres in Area ID/EIS (In M)	No. of Blocks Offered	No. of Acres Offered
<b>Sale 91</b>	N CA	02/13/86-05/14/86	229	1.2	15	229	1.2	223	1.1	N/A	N/A
<b>Sale 95</b>	S CA	07/09/87-08/24/87	1,373	7.0	13	1,373	7.0	1,317	6.7	N/A	N/A
<b>Supplemental Call/Sale 95</b>	S CA	11/17/88-12/19/88	17	0.078	13	17	0.078	N/A	N/A	N/A	N/A
<b>Sale 119</b>	C CA	11/16/88-02/02/89	338	1.7	14	338	1.7	N/A	N/A	N/A	N/A



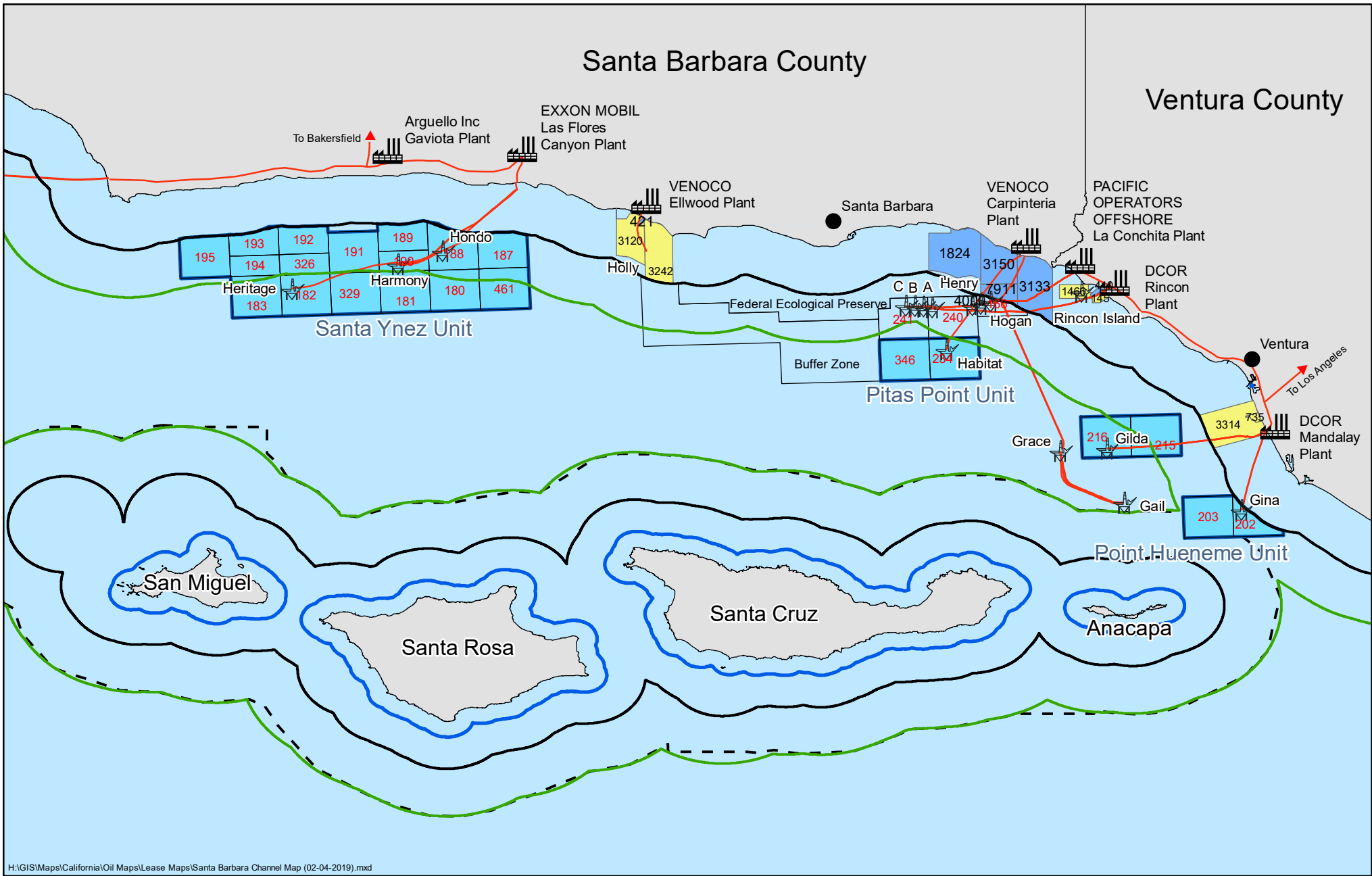
	Platforms		BOEM Pacific Leases
	Fed / State Line		Units
	8(g) Line		Non Producing State Leases
	Pipelines		Producing State Leases



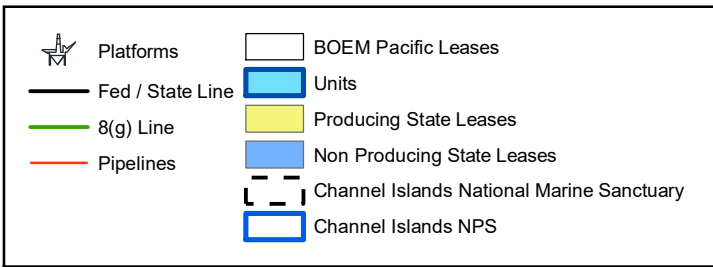
# San Pedro Bay OCS Operations Map



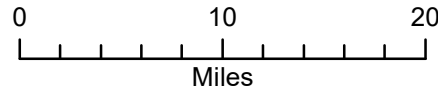




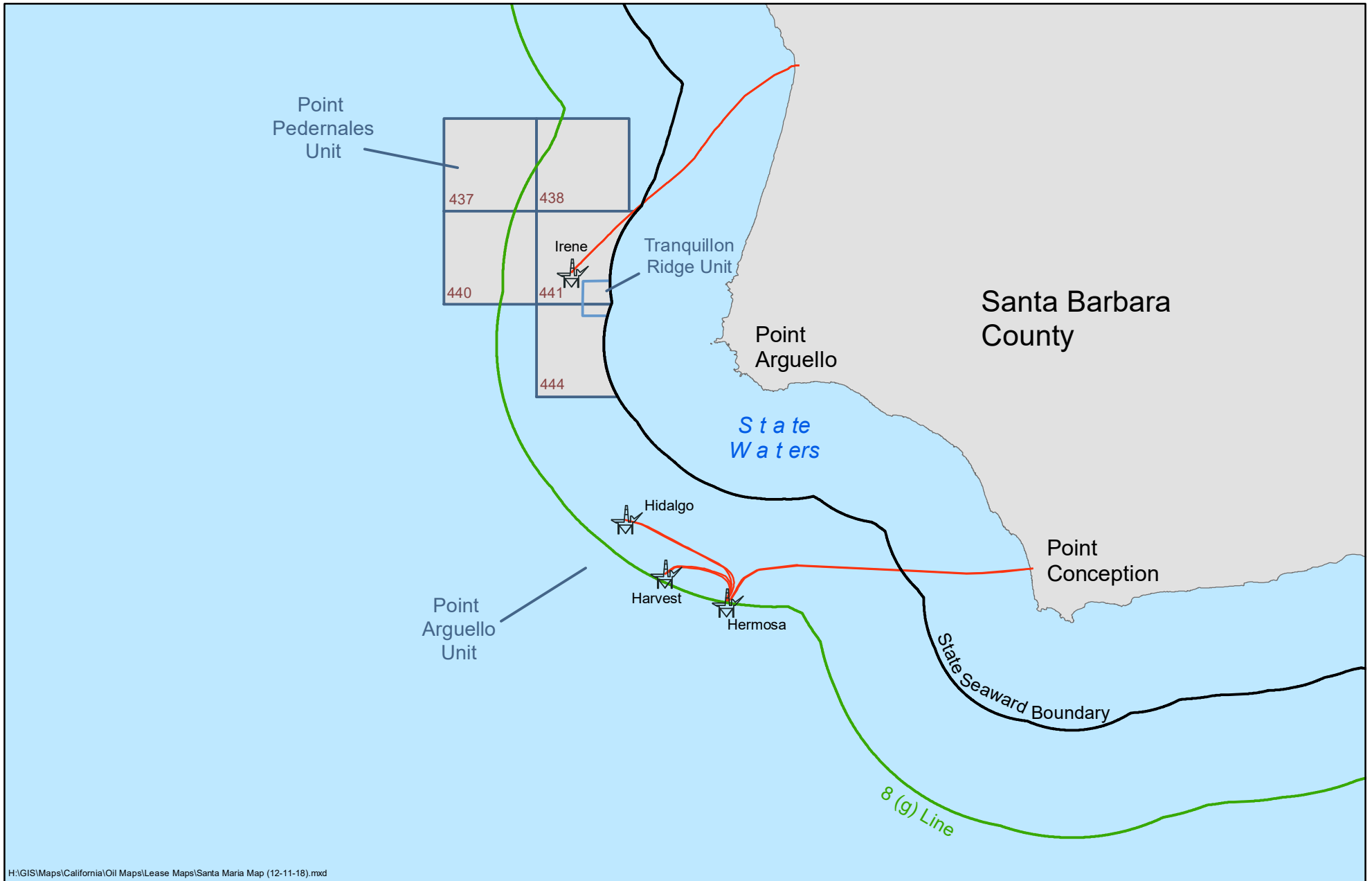
H:\GIS\Maps\California\Oil Maps\Lease Maps\Santa Barbara Channel Map (02-04-2019).mxd



## Santa Barbara Channel OCS Operations Map

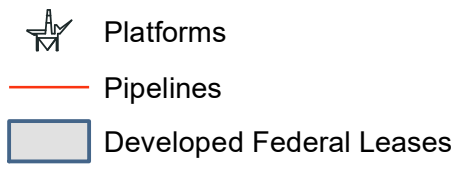


**BOEM**  
Bureau of Ocean Energy  
Management



H:\GIS\Maps\California\Oil Maps\Lease Maps\Santa Maria Map (12-11-18).mxd

## Santa Maria Basin OCS Operations Map



**Names and Addresses of Qualified Companies In  
the Pacific OCS Region**

<i>Name and Title</i>	<i>Company/Address/Telephone</i>	<i>Type Owner</i>	<i>Qualification Number</i>	<i>Lease Bond(s)</i>
<b>Christina Dixon</b> <b>Attorney-in-Fact</b> <a href="mailto:cmdixon@aeraenergy.com">cmdixon@aeraenergy.com</a>	Aera Energy LLC 10000 Ming Avenue Bakersfield, CA 93311-1164 (661) 665-5330		L.A. 01954	
<b>Jim Bryan</b> <b>Attorney-in-Fact</b> <a href="mailto:Jim.bryan@anadarko.com">Jim.bryan@anadarko.com</a>	Anadarko US Offshore LLC 1201 Lake Robbins Drive The Woodland, TX 77380 (832) 636-8831	L	L.A. 02219	
<b>Jim Bryan</b> <b>Director of Land</b> <a href="mailto:Jim.bryan@anadarko.com">Jim.bryan@anadarko.com</a>	Anadarko Petroleum Company 1201 Lake Robbins Drive Houston, TX 77251-1330 (832-636-8831)		L.A. 00981	
<b>Terry B. Collier</b> <b>Assistant General Counsel</b> <a href="mailto:Terry_Collier@fmi.com">Terry_Collier@fmi.com</a>	Arguello Inc. Corporate Office 700 Milam, Suite 3100 Houston, TX 77002 (713) 579-6000	L	L.A. 02372	<b>\$3,000,000</b>
<b>Tom Goeres</b> <b>Attorney-in-Fact</b> <a href="mailto:t.goeres@fmi.com">t.goeres@fmi.com</a>	Arguello Inc. Field Office 17100 Calle Mariposa Reina Goleta, CA 93117-9737 (805) 937-6377		L.A. 02372	
<b>Keith Wenal</b> <b>Secretary and Executive Vice President</b> <a href="mailto:Keith.wenal@beacon-west.com">Keith.wenal@beacon-west.com</a>	Beacon West Energy Group, LLC 1072 Casitas Pass Rd. #221 Carpinteria, CA 93013 (805) 705-9307		L.A. 03539	
<b>Bruce Berwager</b> <b>Vice President Operations- California</b> <a href="mailto:BBerwaaer@memorialpp.com">BBerwaaer@memorialpp.com</a>	Beta Operating Company, LLC 500 Dallas Street, 1800 Houston, TX 77002 (562) 628-1539	L, O, P	L.A. 03126	<b>\$3,000,000</b>
<b>Shane P. Reeves</b> <b>Director</b> <a href="mailto:Shane@blackravenresources.com">Shane@blackravenresources.com</a>	Black Raven Resources LLC 1616 S. Voss Street #875 Houston, TX 77057 (832) 510-8950		L.A. 03506	
<b>Charles W. Cappel</b> <b>President</b> <a href="mailto:cwcappel@verizon.net">cwcappel@verizon.net</a>	Carone Petroleum Corporation 1145 Eugenia Place Carpinteria, CA 93013 (805) 899-3144		L.A. 03018	

<b>J. Keith Couvillion</b> <b>Assistant Secretary</b> <a href="mailto:Keithcouvillion@chevron.com">Keithcouvillion@chevron.com</a>	Chevron U.S.A Inc. 1500 Louisiana Street Houston, TX 77002 (832) 854-3653	P	L.A. 00078	<b>\$300,000</b>
<b>James Carlton</b> <b>Land Manager</b> <a href="mailto:Jim.carlton@conocophillips.com">Jim.carlton@conocophillips.com</a>	ConocoPhillips Company P.O. Box 2197 Houston, TX 77252-2197 832-486-2669		L.A. 00056	
<b>John Richels</b> <b>President, CEO</b> <a href="mailto:jrichels@devon.com">jrichels@devon.com</a>	Devon Energy Corporation 333 West Sheridan Avenue Oklahoma City, OK 73102 (405) 228-4800		L.A. 02410	
<b>John Richels</b> <b>President, CEO</b> <a href="mailto:jrichels@devon.com">jrichels@devon.com</a>	Devon Energy Production Company, L.P. 333 West Sheridan Avenue Oklahoma City, OK 73102 (405) 228-4800	L	L.A. 02421	
<b>Mr. W.M. Templeton</b> <b>Manager</b> <a href="mailto:WMTempleton@dcorllc.com">WMTempleton@dcorllc.com</a>	DCOR, L.L.C., Corporate Office 8401 N. Central Expressway, Suite 525 Dallas, Texas 75225 (469)621-8000	L, O, P	L.A. 02531	<b>\$3,000,000</b>
<b>Andrew Prestridge</b> <b>President</b> <a href="mailto:APrestridge@dcorllc.com">APrestridge@dcorllc.com</a>	DCOR, L.L.C., Operations Office 290 Maple Court, Suite 290 Ventura, CA 93003 (805) 535-2029		L.A. 02531	
<b>S.M. Greenlee</b> <b>Vice President</b> <a href="http://www.exxonmobil.com">www.exxonmobil.com</a>	Exxon Mobil Corporation 12000 Calle Real Goleta, CA 93117 (805) 961-4066	L, O	L.A. 00276	<b>\$3,000,000</b>
<b>S.M. Greenlee</b> <b>President</b> <a href="http://www.exxonmobil.com">www.exxonmobil.com</a>	Exxon Mobil Oil Corporation, Prod/CTG/PTA Post Office Box 2024 Houston, TX 77252-2024 (281) 654-6236		L.A. 00039	
<b>Terry B. Collier</b> <b>Assistant General Counsel</b> <a href="mailto:Terry_collier@fmi.com">Terry_collier@fmi.com</a>	Freeport-McMoRan Oil & Gas LLC 700 Milam, Suite 3100 Houston, TX 77002 (713) 579-6226	L,O,P	L.A. 03280	<b>\$3,000,000</b>
<b>M. Brad Robinson</b> <b>CEO/President</b> <a href="mailto:brobinson@oxbow.com">brobinson@oxbow.com</a>	Harvest Energy, Inc. c/o Oxbow Corporation 1601 Forum Place West Palm, FL 33401 (561) 697-4300	L		

<b>Valerie Fusie</b> <a href="mailto:Valerie.Fusie@kochind.com">Valerie.Fusie@kochind.com</a>	Koch Industries, LLC 950 17 <sup>th</sup> Street, Suite 1900 Denver, CO 80202 (303) 325-2581		L.A. 00722	
<b>Valerie Fusie</b> <a href="mailto:Valerie.Fusie@kochind.com">Valerie.Fusie@kochind.com</a>	Koch Industries, Inc. 950 17 <sup>th</sup> Street, Suite 1900 Denver, CO 80202 (303) 325-2581	L	L.A. 00295	
<b>Myron Neugeboren</b> <b>Program Management</b> <a href="mailto:m.neugeboren@Minoco.com">m.neugeboren@Minoco.com</a>	Minoco 1980-IPLC Oil & Gas Program P.O. Box 1410 Lakeville, CT 06039 (860) 435-2603		L.A. 00732	
<b>Myron Neugeboren</b> <b>Program Management</b> <a href="mailto:m.neugeboren@Minoco.com">m.neugeboren@Minoco.com</a>	Minoco UAQ, Ltd. P.O. Box 1410 Lakeville, CT 06039 (860) 435-2603	L	L.A. 00733	
<b>M.W. Massey</b> <b>Director</b>	Mobil California Exploration & Producing Asset Company 233 Benmar Rm. 1210 Houston, TX 77060 (281) 654-5077		L.A. 02215	
<b>T.R. Walters</b> <b>Vice President</b> <a href="http://www.exxonmobil.com">www.exxonmobil.com</a>	Mobil Exploration & Producing North America U.S. Inc. Prod/CTG/PTA Post Office Box 2024 Houston, TX 77252-2024 (713) 680-5275		L.A. 01055	
<b>R.Scott Nance</b> <b>Operations Landman</b> <a href="mailto:snance@nobleenergyinc.com">snance@nobleenergyinc.com</a>	Noble Energy, Inc. 100 Glenborough, Suite 100 Houston, TX 77067 (281) 876-6145		L.A. 02237	<b>\$1,000,000.00</b>
<b>Terry B. Collier</b> <b>Assistant General Counsel</b> <a href="mailto:Terry_collier@fmi.com">Terry_collier@fmi.com</a>	Pacific Interstate Offshore Company 700 Milam, #3100 Houston, TX 77002 (713) 579-6226	P	L.A. 01717	
<b>Ted Hartley</b> <b>Offshore Admin./Inspector</b> <a href="http://www.petropartners.info">www.petropartners.info</a>	Pacific Offshore Pipeline Company 12100 Calle Real Goleta, CA 93117 (805) 968-7015 x248	P	L.A. 00549	
<b>Robert Carone</b> <b>President/Chief Financial Officer</b> <a href="mailto:rcarone@pacs.com">rcarone@pacs.com</a>	Pacific Operators Offshore LLC P.O. Box 5565 Oxnard, CA 93031 (805) 899-3144	O	L.A. 01560	<b>\$500,000</b>

<b>Christine Thorp</b> <b>Director</b> <a href="mailto:cthorp@petrol.com">cthorp@petrol.com</a>	Par Petroleum Holdings Inc. One Memorial 800 Gessner Road Houston, TX 77024 (281)899-4800		L.A. 01753	
<b>Thomas B. Goeres</b> <b>Attorney-in-Fact</b> <a href="mailto:Tom_goeres@fmi.com">Tom_goeres@fmi.com</a>	Point Arguello Natural Gas Line Company 17100 Calle Mariposa Reina Goleta, CA 93117 (805) 567-1601	P	L.A. 01020	
<b>Thomas B. Goeres</b> <b>Attorney-in-Fact</b> <a href="mailto:Tom_goeres@fmi.com">Tom_goeres@fmi.com</a>	Point Arguello Pipeline Company 17100 Calle Mariposa Reina Goleta, CA 93117 (805) 937-6377	P	L.A. 01019	
<b>Alan Templeton</b> <b>Secretary</b> <a href="mailto:ATempleton@dcorllc.com">ATempleton@dcorllc.com</a>	Rincon Offshore Investment, LLC 107 Blackwater Street Santa Rosa Beach, Florida 32459 (469) 621-8000		L.A. 03544	
<b>Charlie Cappel</b> <b>President/Chief Financial Officer</b> <a href="mailto:cwcappel@verizon.net">cwcappel@verizon.net</a>	Signal Hill Service, Inc. P.O. Box 5565 Oxnard, CA 93031 (805) 899-3144	L	L.A. 1559	
<b>W.E. Koshak</b> <b>Attorney-in-Fact</b> <a href="mailto:skip.koshak@shell.com">skip.koshak@shell.com</a>	SWEPI LP P.O. Box 576 Houston, TX 77001			
<b>Darren Katic</b> <b>President</b> <a href="mailto:dkatic@hawkerenergyllc.com">dkatic@hawkerenergyllc.com</a>	West Energy Offshore Ltd 326 South Pacific Coast Highway, Suite 102 Redondo Beach, CA 90277		L.A. 03500	
<b>David Seery</b> <b>Vice President, Lands</b> <a href="mailto:DaveS@whiting.com">DaveS@whiting.com</a>	Whiting Oil and Gas Corporation 1700 Broadway, #2300 Denver, CO 80390-2301 (303) 837-1661	L	L.A. 1421	

L - INTEREST IN LEASE (S)    O - OPERATOR    P - INTEREST IN PIPELINE (S)