

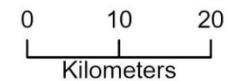
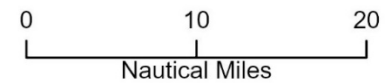


Humboldt Wind Energy Area

-  Federal / State Boundary
-  Humboldt Wind Energy Area



Map Date: 07/26/2021

BOEM

Bureau of Ocean Energy
Management

NOAA Office of Coast Survey