


















1751-US Wind Side Scan Sonar Target Report




Target Image	Target Info	User Entered Info
	<p>Contact1</p> <ul style="list-style-type: none"> • Sonar Time at Target: 6/24/2015 12:01:39 PM • Click Position 38.3025667642 -74.8392045078 (WGS84) (X) 514059.22 (Y) 4239398.53 (Projected Coordinates) • Map Projection: UTM84-18N • Acoustic Source File: E:\1751_US Wind_SSS\XTF\1751_001_150624110200.xtf • Ping Number: 395699 • Range to target: 41.45 Meters • Fish Height: 7.29 Meters • Heading: 222.200 Degrees • Line Name: 1751_001_150624110200 • Water Depth: 0.00 Meters 	<p>Dimensions and attributes</p> <ul style="list-style-type: none"> • Target Width: 0.9 Meters • Target Height: 0.2 Meters • Target Length: 1.9 Meters • Target Shadow: 1.3 Meters • Classification1: linear object • Description:
	<p>Contact2</p> <ul style="list-style-type: none"> • Sonar Time at Target: 6/24/2015 12:01:27 PM • Click Position 38.3028464411 -74.8390710541 (WGS84) (X) 514070.83 (Y) 4239429.58 (Projected Coordinates) • Map Projection: UTM84-18N • Acoustic Source File: E:\1751_US Wind_SSS\XTF\1751_001_150624110200.xtf • Ping Number: 395523 • Range to target: 28.72 Meters • Fish Height: 7.14 Meters • Heading: 213.000 Degrees • Line Name: 1751_001_150624110200 • Water Depth: 0.00 Meters 	<p>Dimensions and attributes</p> <ul style="list-style-type: none"> • Target Width: 0.4 Meters • Target Height: 0.1 Meters • Target Length: 0.6 Meters • Target Shadow: 0.6 Meters • Classification1: debris • Description:
	<p>Contact3</p> <ul style="list-style-type: none"> • Sonar Time at Target: 6/24/2015 10:13:16 AM • Click Position 38.4563184616 -74.8386632358 (WGS84) (X) 514076.72 (Y) 4256458.80 (Projected Coordinates) • Map Projection: UTM84-18N • Acoustic Source File: E:\1751_US Wind_SSS\XTF\1751_001_150624100200.xtf • Ping Number: 299590 • Range to target: 27.25 Meters • Fish Height: 7.09 Meters • Heading: 216.400 Degrees • Line Name: 1751_001_150624100200 • Water Depth: 0.00 Meters 	<p>Dimensions and attributes</p> <ul style="list-style-type: none"> • Target Width: 0.4 Meters • Target Height: 0.2 Meters • Target Length: 0.4 Meters • Target Shadow: 0.9 Meters • Classification1: small object • Description:




	<p>Contact4</p> <ul style="list-style-type: none"> • Sonar Time at Target: 6/24/2015 12:01:25 PM • Click Position 38.3028892096 -74.8385577436 (WGS84) (X) 514115.71 (Y) 4239434.40 (Projected Coordinates) • Map Projection: UTM84-18N • Acoustic Source File: E:\1751_US Wind_SSS\XTF\1751_001_150624110200.xtf • Ping Number: 395489 • Range to target: 16.33 Meters • Fish Height: 7.09 Meters • Heading: 232.500 Degrees • Line Name: 1751_001_150624110200 • Water Depth: 0.00 Meters 	<p>Dimensions and attributes</p> <ul style="list-style-type: none"> • Target Width: 0.3 Meters • Target Height: 0.4 Meters • Target Length: 0.4 Meters • Target Shadow: 1.0 Meters • Classification1: small object • Description:
	<p>Contact5</p> <ul style="list-style-type: none"> • Sonar Time at Target: 6/24/2015 11:14:57 AM • Click Position 38.3687390094 -74.8383135586 (WGS84) (X) 514124.27 (Y) 4246741.04 (Projected Coordinates) • Map Projection: UTM84-18N • Acoustic Source File: E:\1751_US Wind_SSS\XTF\1751_001_150624110200.xtf • Ping Number: 354286 • Range to target: 22.73 Meters • Fish Height: 6.90 Meters • Heading: 215.900 Degrees • Line Name: 1751_001_150624110200 • Water Depth: 0.00 Meters 	<p>Dimensions and attributes</p> <ul style="list-style-type: none"> • Target Width: 0.6 Meters • Target Height: 1.1 Meters • Target Length: 1.2 Meters • Target Shadow: 4.4 Meters • Classification1: circular object • Description:
	<p>Contact6</p> <ul style="list-style-type: none"> • Sonar Time at Target: 6/24/2015 10:32:32 AM • Click Position 38.4296446159 -74.8382626078 (WGS84) (X) 514116.87 (Y) 4253499.12 (Projected Coordinates) • Map Projection: UTM84-18N • Acoustic Source File: E:\1751_US Wind_SSS\XTF\1751_001_150624100200.xtf • Ping Number: 316678 • Range to target: 17.48 Meters • Fish Height: 6.95 Meters • Heading: 212.900 Degrees • Line Name: 1751_001_150624100200 • Water Depth: 0.00 Meters 	<p>Dimensions and attributes</p> <ul style="list-style-type: none"> • Target Width: 0.3 Meters • Target Height: 0.2 Meters • Target Length: 0.8 Meters • Target Shadow: 0.5 Meters • Classification1: small object • Description:
	<p>Contact7</p> <ul style="list-style-type: none"> • Sonar Time at Target: 6/24/2015 4:59:11 AM • Click Position 38.4677129913 -74.8382318296 (WGS84) (X) 514112.14 (Y) 4257723.21 (Projected Coordinates) • Map Projection: UTM84-18N • Acoustic Source File: E:\1751_US Wind_SSS\XTF\1751_002_150624045600.xtf • Ping Number: 21090 • Range to target: 14.97 Meters • Fish Height: 7.48 Meters • Heading: 198.600 Degrees • Line Name: 1751_002_150624045600 • Water Depth: 0.00 Meters 	<p>Dimensions and attributes</p> <ul style="list-style-type: none"> • Target Width: 0.3 Meters • Target Height: 0.4 Meters • Target Length: 1.1 Meters • Target Shadow: 1.0 Meters • Classification1: small object • Description:



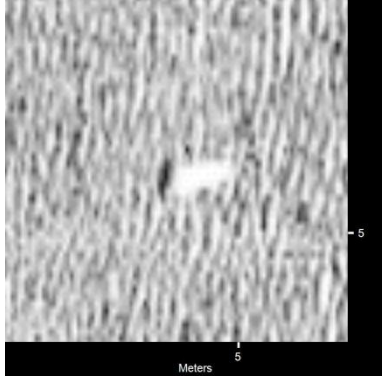

	<p>Contact8</p> <ul style="list-style-type: none"> • Sonar Time at Target: 6/24/2015 12:38:56 PM • Click Position 38.3063217781 -74.8380927257 (WGS84) (X) 514155.70 (Y) 4239815.34 (Projected Coordinates) • Map Projection: UTM84-18N • Acoustic Source File: E:\1751_US Wind_SSS\XTF\1751_004_150624122300.xtf • Ping Number: 428751 • Range to target: 39.51 Meters • Fish Height: 7.09 Meters • Heading: 6.400 Degrees • Line Name: 1751_004_150624122300 • Water Depth: 0.00 Meters 	<p>Dimensions and attributes</p> <ul style="list-style-type: none"> • Target Width: 0.9 Meters • Target Height: 0.1 Meters • Target Length: 27.6 Meters • Target Shadow: 0.8 Meters • Classification1: linear object • Description: Linear Feature
	<p>Contact9</p> <ul style="list-style-type: none"> • Sonar Time at Target: 6/26/2015 3:05:35 PM • Click Position 38.4367461204 -74.8380660194 (WGS84) (X) 514132.64 (Y) 4254287.13 (Projected Coordinates) • Map Projection: UTM84-18N • Acoustic Source File: F:\1751_SSS_RAW_XTF_files\1751_003_2_150626145600.xtf • Ping Number: 191052 • Range to target: 27.96 Meters • Fish Height: 6.90 Meters • Heading: 17.300 Degrees • Line Name: 1751_003_2_150626145600 • Water Depth: 0.00 Meters 	<p>Dimensions and attributes</p> <ul style="list-style-type: none"> • Target Width: 0.9 Meters • Target Height: 0.2 Meters • Target Length: 1.4 Meters • Target Shadow: 0.9 Meters • Classification1: linear object • Description:
	<p>Contact10</p> <ul style="list-style-type: none"> • Sonar Time at Target: 6/24/2015 12:35:49 PM • Click Position 38.3029454464 -74.8380375158 (WGS84) (X) 514161.18 (Y) 4239440.72 (Projected Coordinates) • Map Projection: UTM84-18N • Acoustic Source File: E:\1751_US Wind_SSS\XTF\1751_004_150624122300.xtf • Ping Number: 425990 • Range to target: 38.80 Meters • Fish Height: 6.60 Meters • Heading: 3.300 Degrees • Line Name: 1751_004_150624122300 • Water Depth: 0.00 Meters 	<p>Dimensions and attributes</p> <ul style="list-style-type: none"> • Target Width: 0.3 Meters • Target Height: 0.2 Meters • Target Length: 1.3 Meters • Target Shadow: 1.5 Meters • Classification1: small object • Description:





	<p>Contact11</p> <ul style="list-style-type: none"> • Sonar Time at Target: 6/24/2015 6:21:37 AM • Click Position 38.3661984286 -74.8379603870 (WGS84) (X) 514155.61 (Y) 4246459.19 (Projected Coordinates) • Map Projection: UTM84-18N • Acoustic Source File: E:\1751_US Wind_SSSXTF\1751_002_150624055600.xtf • Ping Number: 94194 • Range to target: 22.18 Meters • Fish Height: 7.58 Meters • Heading: 212.600 Degrees • Line Name: 1751_002_150624055600 • Water Depth: 0.00 Meters 	<p>Dimensions and attributes</p> <ul style="list-style-type: none"> • Target Width: 0.2 Meters • Target Height: 0.2 Meters • Target Length: 0.8 Meters • Target Shadow: 0.5 Meters • Classification1: small object • Description:
	<p>Contact12</p> <ul style="list-style-type: none"> • Sonar Time at Target: 6/24/2015 12:35:51 PM • Click Position 38.3029833182 -74.8379360270 (WGS84) (X) 514170.05 (Y) 4239444.94 (Projected Coordinates) • Map Projection: UTM84-18N • Acoustic Source File: E:\1751_US Wind_SSSXTF\1751_004_150624122300.xtf • Ping Number: 426024 • Range to target: 29.84 Meters • Fish Height: 6.60 Meters • Heading: 4.200 Degrees • Line Name: 1751_004_150624122300 • Water Depth: 0.00 Meters 	<p>Dimensions and attributes</p> <ul style="list-style-type: none"> • Target Width: 0.5 Meters • Target Height: 0.3 Meters • Target Length: 1.9 Meters • Target Shadow: 1.3 Meters • Classification1: small object • Description:
	<p>Contact13</p> <ul style="list-style-type: none"> • Sonar Time at Target: 6/24/2015 12:35:59 PM • Click Position 38.3031159595 -74.8378973747 (WGS84) (X) 514173.40 (Y) 4239459.66 (Projected Coordinates) • Map Projection: UTM84-18N • Acoustic Source File: E:\1751_US Wind_SSSXTF\1751_004_150624122300.xtf • Ping Number: 426136 • Range to target: 26.19 Meters • Fish Height: 6.31 Meters • Heading: 1.800 Degrees • Line Name: 1751_004_150624122300 • Water Depth: 0.00 Meters 	<p>Dimensions and attributes</p> <ul style="list-style-type: none"> • Target Width: 0.6 Meters • Target Height: 0.1 Meters • Target Length: 1.2 Meters • Target Shadow: 0.5 Meters • Classification1: debris • Description:
	<p>Contact14</p> <ul style="list-style-type: none"> • Sonar Time at Target: 6/24/2015 2:13:21 PM • Click Position 38.4077611345 -74.8377781965 (WGS84) (X) 514163.42 (Y) 4251071.00 (Projected Coordinates) • Map Projection: UTM84-18N • Acoustic Source File: E:\1751_US Wind_SSSXTF\1751_004_150624132300.xtf • Ping Number: 512475 • Range to target: 30.67 Meters • Fish Height: 5.92 Meters • Heading: 13.300 Degrees • Line Name: 1751_004_150624132300 • Water Depth: 0.00 Meters 	<p>Dimensions and attributes</p> <ul style="list-style-type: none"> • Target Width: 0.6 Meters • Target Height: 0.3 Meters • Target Length: 0.7 Meters • Target Shadow: 1.9 Meters • Classification1: small object • Description:





	<p>Contact15</p> <ul style="list-style-type: none"> • Sonar Time at Target: 6/26/2015 2:05:09 PM • Click Position 38.3772782757 -74.8377250505 (WGS84) (X) 514174.01 (Y) 4247688.64 (Projected Coordinates) • Map Projection: UTM84-18N • Acoustic Source File: F:\1751_SSS_RAW_XTF_files\1751_003_2_150626135600.xtf • Ping Number: 137456 • Range to target: 11.39 Meters • Fish Height: 6.38 Meters • Heading: 359.000 Degrees • Line Name: 1751_003_2_150626135600 • Water Depth: 0.00 Meters 	<p>Dimensions and attributes</p> <ul style="list-style-type: none"> • Target Width: 0.3 Meters • Target Height: 0.5 Meters • Target Length: 0.2 Meters • Target Shadow: 1.1 Meters • Classification1: small object • Description:
	<p>Contact16</p> <ul style="list-style-type: none"> • Sonar Time at Target: 6/24/2015 2:58:07 PM • Click Position 38.4589247968 -74.8376813551 (WGS84) (X) 514161.88 (Y) 4256748.15 (Projected Coordinates) • Map Projection: UTM84-18N • Acoustic Source File: E:\1751_US Wind_SSS\XTF\1751_004_150624142300.xtf • Ping Number: 552162 • Range to target: 33.56 Meters • Fish Height: 6.90 Meters • Heading: 7.300 Degrees • Line Name: 1751_004_150624142300 • Water Depth: 0.00 Meters 	<p>Dimensions and attributes</p> <ul style="list-style-type: none"> • Target Width: 0.3 Meters • Target Height: 0.3 Meters • Target Length: 0.7 Meters • Target Shadow: 1.6 Meters • Classification1: small object • Description:
	<p>Contact17</p> <ul style="list-style-type: none"> • Sonar Time at Target: 6/26/2015 12:39:29 PM • Click Position 38.3025644747 -74.8375943453 (WGS84) (X) 514200.00 (Y) 4239398.52 (Projected Coordinates) • Map Projection: UTM84-18N • Acoustic Source File: F:\1751_SSS_RAW_XTF_files\1751_003_150626122600.xtf • Ping Number: 61504 • Range to target: 35.73 Meters • Fish Height: 6.02 Meters • Heading: 4.800 Degrees • Line Name: 1751_003_150626122600 • Water Depth: 0.00 Meters 	<p>Dimensions and attributes</p> <ul style="list-style-type: none"> • Target Width: 0.3 Meters • Target Height: 0.2 Meters • Target Length: 0.7 Meters • Target Shadow: 1.3 Meters • Classification1: debris • Description:




	<p>Contact18</p> <ul style="list-style-type: none"> • Sonar Time at Target: 6/24/2015 12:35:17 PM • Click Position 38.3024304778 -74.8374008503 (WGS84) (X) 514216.95 (Y) 4239383.68 (Projected Coordinates) • Map Projection: UTM84-18N • Acoustic Source File: E:\1751_US Wind_SSSXTF\1751_004_150624122300.xtf • Ping Number: 425578 • Range to target: 16.12 Meters • Fish Height: 7.63 Meters • Heading: 4.700 Degrees • Line Name: 1751_004_150624122300 • Water Depth: 0.00 Meters 	<p>Dimensions and attributes</p> <ul style="list-style-type: none"> • Target Width: 6.5 Meters • Target Height: 0.7 Meters • Target Length: 24.8 Meters • Target Shadow: 1.9 Meters • Classification1: debris • Description: Debris
	<p>Contact19</p> <ul style="list-style-type: none"> • Sonar Time at Target: 6/24/2015 12:34:32 PM • Click Position 38.3015338790 -74.8373679098 (WGS84) (X) 514220.00 (Y) 4239284.20 (Projected Coordinates) • Map Projection: UTM84-18N • Acoustic Source File: E:\1751_US Wind_SSSXTF\1751_004_150624122300.xtf • Ping Number: 424846 • Range to target: 20.78 Meters • Fish Height: 7.43 Meters • Heading: 3.100 Degrees • Line Name: 1751_004_150624122300 • Water Depth: 0.00 Meters 	<p>Dimensions and attributes</p> <ul style="list-style-type: none"> • Target Width: 1.1 Meters • Target Height: 0.8 Meters • Target Length: 6.4 Meters • Target Shadow: 2.6 Meters • Classification1: small object • Description:
	<p>Contact20</p> <ul style="list-style-type: none"> • Sonar Time at Target: 6/24/2015 12:35:14 PM • Click Position 38.3023007414 -74.8373199366 (WGS84) (X) 514224.05 (Y) 4239369.30 (Projected Coordinates) • Map Projection: UTM84-18N • Acoustic Source File: E:\1751_US Wind_SSSXTF\1751_004_150624122300.xtf • Ping Number: 425476 • Range to target: 23.38 Meters • Fish Height: 7.68 Meters • Heading: 6.100 Degrees • Line Name: 1751_004_150624122300 • Water Depth: 0.00 Meters 	<p>Dimensions and attributes</p> <ul style="list-style-type: none"> • Target Width: 2.5 Meters • Target Height: 0.2 Meters • Target Length: 6.3 Meters • Target Shadow: 0.8 Meters • Classification1: debris • Description:


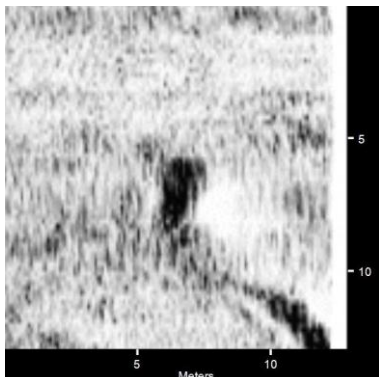

	<p>Contact21</p> <ul style="list-style-type: none"> • Sonar Time at Target: 7/2/2015 9:25:13 PM • Click Position 38.3839248320 -74.8366652582 (WGS84) (X) 514265.27 (Y) 4248426.30 (Projected Coordinates) • Map Projection: UTM84-18N • Acoustic Source File: F:\1751_SSS_RAW_XTF_files\1751_007_150702212400.xtf • Ping Number: 4015816 • Range to target: 40.79 Meters • Fish Height: 5.48 Meters • Heading: 216.800 Degrees • Line Name: 1751_007_150702212400 • Water Depth: 0.00 Meters 	<p>Dimensions and attributes</p> <ul style="list-style-type: none"> • Target Width: 0.5 Meters • Target Height: 0.3 Meters • Target Length: 1.3 Meters • Target Shadow: 2.8 Meters • Classification1: small object • Description:
	<p>Contact22</p> <ul style="list-style-type: none"> • Sonar Time at Target: 7/2/2015 10:24:38 PM • Click Position 38.3015527298 -74.8366514923 (WGS84) (X) 514282.64 (Y) 4239286.40 (Projected Coordinates) • Map Projection: UTM84-18N • Acoustic Source File: F:\1751_SSS_RAW_XTF_files\1751_007_150702222400.xtf • Ping Number: 4068507 • Range to target: 24.09 Meters • Fish Height: 5.04 Meters • Heading: 206.600 Degrees • Line Name: 1751_007_150702222400 • Water Depth: 0.00 Meters 	<p>Dimensions and attributes</p> <ul style="list-style-type: none"> • Target Width: 0.2 Meters • Target Height: 0.2 Meters • Target Length: 0.8 Meters • Target Shadow: 0.9 Meters • Classification1: small object • Description:
	<p>Contact23</p> <ul style="list-style-type: none"> • Sonar Time at Target: 6/24/2015 9:06:41 AM • Click Position 38.4121641319 -74.8365788517 (WGS84) (X) 514267.27 (Y) 4251559.74 (Projected Coordinates) • Map Projection: UTM84-18N • Acoustic Source File: E:\1751_US Wind_SSS\XTF\1751_006_150624082700.xtf • Ping Number: 240547 • Range to target: 24.04 Meters • Fish Height: 6.02 Meters • Heading: 4.700 Degrees • Line Name: 1751_006_150624082700 • Water Depth: 0.00 Meters 	<p>Dimensions and attributes</p> <ul style="list-style-type: none"> • Target Width: 1.7 Meters • Target Height: 1.0 Meters • Target Length: 3.2 Meters • Target Shadow: 5.0 Meters • Classification1: debris • Description:





	<p>Contact24</p> <ul style="list-style-type: none"> • Sonar Time at Target: 7/1/2015 9:06:32 PM • Click Position 38.4499635363 -74.8363798882 (WGS84) (X) 514277.19 (Y) 4255754.00 (Projected Coordinates) • Map Projection: UTM84-18N • Acoustic Source File: E:\1751_US Wind_SSS\XTF\1751_005_150701201100.xtf • Ping Number: 2722412 • Range to target: 18.64 Meters • Fish Height: 7.82 Meters • Heading: 12.600 Degrees • Line Name: 1751_005_150701201100 • Water Depth: 0.00 Meters 	<p>Dimensions and attributes</p> <ul style="list-style-type: none"> • Target Width: 0.3 Meters • Target Height: 0.2 Meters • Target Length: 0.7 Meters • Target Shadow: 0.4 Meters • Classification1: small object • Description:
	<p>Contact25</p> <ul style="list-style-type: none"> • Sonar Time at Target: 6/24/2015 7:37:46 AM • Click Position 38.3026114628 -74.8363183132 (WGS84) (X) 514311.57 (Y) 4239403.93 (Projected Coordinates) • Map Projection: UTM84-18N • Acoustic Source File: E:\1751_US Wind_SSS\XTF\1751_006_150624072700.xtf • Ping Number: 161704 • Range to target: 17.90 Meters • Fish Height: 7.92 Meters • Heading: 5.200 Degrees • Line Name: 1751_006_150624072700 • Water Depth: 0.00 Meters 	<p>Dimensions and attributes</p> <ul style="list-style-type: none"> • Target Width: 0.4 Meters • Target Height: 0.3 Meters • Target Length: 0.5 Meters • Target Shadow: 0.7 Meters • Classification1: small object • Description:
	<p>Contact26</p> <ul style="list-style-type: none"> • Sonar Time at Target: 6/24/2015 9:48:39 AM • Click Position 38.4626372273 -74.8358815665 (WGS84) (X) 514318.17 (Y) 4257160.36 (Projected Coordinates) • Map Projection: UTM84-18N • Acoustic Source File: E:\1751_US Wind_SSS\XTF\1751_006_150624092700.xtf • Ping Number: 277762 • Range to target: 26.43 Meters • Fish Height: 6.21 Meters • Heading: 3.500 Degrees • Line Name: 1751_006_150624092700 • Water Depth: 0.00 Meters 	<p>Dimensions and attributes</p> <ul style="list-style-type: none"> • Target Width: 0.3 Meters • Target Height: 0.3 Meters • Target Length: 0.8 Meters • Target Shadow: 1.3 Meters • Classification1: small object • Description:
	<p>Contact27</p> <ul style="list-style-type: none"> • Sonar Time at Target: 7/2/2015 12:20:40 PM • Click Position 38.4563899144 -74.8353118707 (WGS84) (X) 514369.11 (Y) 4256467.25 (Projected Coordinates) • Map Projection: UTM84-18N • Acoustic Source File: E:\1751_US Wind_SSS\XTF\1751_008_150702112400.xtf • Ping Number: 3532959 • Range to target: 22.49 Meters • Fish Height: 7.14 Meters • Heading: 3.600 Degrees • Line Name: 1751_008_150702112400 • Water Depth: 0.00 Meters 	<p>Dimensions and attributes</p> <ul style="list-style-type: none"> • Target Width: 0.4 Meters • Target Height: 0.3 Meters • Target Length: 1.0 Meters • Target Shadow: 1.0 Meters • Classification1: small object • Description:

	<p>Contact28</p> <ul style="list-style-type: none"> • Sonar Time at Target: 7/2/2015 2:30:52 AM • Click Position 38.4441251132 -74.8352842658 (WGS84) (X) 514373.95 (Y) 4255106.34 (Projected Coordinates) • Map Projection: UTM84-18N • Acoustic Source File: E:\1751_US Wind_SSS\XTF\1751_009_150702013300.xtf • Ping Number: 3009992 • Range to target: 41.79 Meters • Fish Height: 7.19 Meters • Heading: 4.300 Degrees • Line Name: 1751_009_150702013300 • Water Depth: 0.00 Meters 	<p>Dimensions and attributes</p> <ul style="list-style-type: none"> • Target Width: 0.2 Meters • Target Height: 0.2 Meters • Target Length: 1.4 Meters • Target Shadow: 1.0 Meters • Classification1: debris • Description:
	<p>Contact29</p> <ul style="list-style-type: none"> • Sonar Time at Target: 7/2/2015 2:06:26 AM • Click Position 38.4137456478 -74.8352090603 (WGS84) (X) 514386.54 (Y) 4251735.44 (Projected Coordinates) • Map Projection: UTM84-18N • Acoustic Source File: E:\1751_US Wind_SSS\XTF\1751_009_150702013300.xtf • Ping Number: 2988319 • Range to target: 27.94 Meters • Fish Height: 6.31 Meters • Heading: 6.500 Degrees • Line Name: 1751_009_150702013300 • Water Depth: 0.00 Meters 	<p>Dimensions and attributes</p> <ul style="list-style-type: none"> • Target Width: 0.5 Meters • Target Height: 0.3 Meters • Target Length: 0.5 Meters • Target Shadow: 1.4 Meters • Classification1: small object • Description:
	<p>Contact30</p> <ul style="list-style-type: none"> • Sonar Time at Target: 7/2/2015 2:30:56 AM • Click Position 38.4441975308 -74.8349692797 (WGS84) (X) 514401.43 (Y) 4255114.42 (Projected Coordinates) • Map Projection: UTM84-18N • Acoustic Source File: E:\1751_US Wind_SSS\XTF\1751_009_150702013300.xtf • Ping Number: 3010047 • Range to target: 13.90 Meters • Fish Height: 6.99 Meters • Heading: 6.600 Degrees • Line Name: 1751_009_150702013300 • Water Depth: 0.00 Meters 	<p>Dimensions and attributes</p> <ul style="list-style-type: none"> • Target Width: 0.2 Meters • Target Height: 0.3 Meters • Target Length: 0.7 Meters • Target Shadow: 0.7 Meters • Classification1: small object • Description:
	<p>Contact31</p> <ul style="list-style-type: none"> • Sonar Time at Target: 7/2/2015 1:42:58 AM • Click Position 38.3835450419 -74.8348550558 (WGS84) (X) 514423.45 (Y) 4248384.44 (Projected Coordinates) • Map Projection: UTM84-18N • Acoustic Source File: E:\1751_US Wind_SSS\XTF\1751_009_150702013300.xtf • Ping Number: 2967514 • Range to target: 9.89 Meters • Fish Height: 5.82 Meters • Heading: 16.700 Degrees • Line Name: 1751_009_150702013300 • Water Depth: 0.00 Meters 	<p>Dimensions and attributes</p> <ul style="list-style-type: none"> • Target Width: 1.0 Meters • Target Height: 0.8 Meters • Target Length: 0.6 Meters • Target Shadow: 1.9 Meters • Classification1: small object • Description:




	<p>Contact32</p> <ul style="list-style-type: none"> • Sonar Time at Target: 7/2/2015 12:53:49 PM • Click Position 38.4567099011 -74.8346000792 (WGS84) (X) 514431.15 (Y) 4256502.86 (Projected Coordinates) • Map Projection: UTM84-18N • Acoustic Source File: E:\1751_US Wind_SSS\XTF\1751_011_150702124100.xtf • Ping Number: 3562359 • Range to target: 27.58 Meters • Fish Height: 6.65 Meters • Heading: 220.100 Degrees • Line Name: 1751_011_150702124100 • Water Depth: 0.00 Meters 	<p>Dimensions and attributes</p> <ul style="list-style-type: none"> • Target Width: 0.2 Meters • Target Height: 0.2 Meters • Target Length: 0.5 Meters • Target Shadow: 1.0 Meters • Classification1: small object • Description:
	<p>Contact33</p> <ul style="list-style-type: none"> • Sonar Time at Target: 7/2/2015 12:51:43 PM • Click Position 38.4591156726 -74.8345098769 (WGS84) (X) 514438.54 (Y) 4256769.82 (Projected Coordinates) • Map Projection: UTM84-18N • Acoustic Source File: E:\1751_US Wind_SSS\XTF\1751_011_150702124100.xtf • Ping Number: 3560497 • Range to target: 23.86 Meters • Fish Height: 6.80 Meters • Heading: 220.100 Degrees • Line Name: 1751_011_150702124100 • Water Depth: 0.00 Meters 	<p>Dimensions and attributes</p> <ul style="list-style-type: none"> • Target Width: 0.5 Meters • Target Height: 0.2 Meters • Target Length: 1.0 Meters • Target Shadow: 0.6 Meters • Classification1: small object • Description:
	<p>Contact34</p> <ul style="list-style-type: none"> • Sonar Time at Target: 7/3/2015 6:51:15 AM • Click Position 38.4228061599 -74.8343547390 (WGS84) (X) 514459.32 (Y) 4252740.92 (Projected Coordinates) • Map Projection: UTM84-18N • Acoustic Source File: E:\1751_US Wind_SSS\XTF\1751_010_150703064400.xtf • Ping Number: 4517714 • Range to target: 19.98 Meters • Fish Height: 6.26 Meters • Heading: 11.200 Degrees • Line Name: 1751_010_150703064400 • Water Depth: 0.00 Meters 	<p>Dimensions and attributes</p> <ul style="list-style-type: none"> • Target Width: 0.7 Meters • Target Height: 0.3 Meters • Target Length: 0.5 Meters • Target Shadow: 1.0 Meters • Classification1: small object • Description:
	<p>Contact35</p> <ul style="list-style-type: none"> • Sonar Time at Target: 7/2/2015 5:57:10 AM • Click Position 38.3262994974 -74.8343287785 (WGS84) (X) 514480.81 (Y) 4242032.62 (Projected Coordinates) • Map Projection: UTM84-18N • Acoustic Source File: E:\1751_US Wind_SSS\XTF\1751_012_150702052400.xtf • Ping Number: 3192917 • Range to target: 20.27 Meters • Fish Height: 6.75 Meters • Heading: 7.900 Degrees • Line Name: 1751_012_150702052400 • Water Depth: 0.00 Meters 	<p>Dimensions and attributes</p> <ul style="list-style-type: none"> • Target Width: 0.2 Meters • Target Height: 0.2 Meters • Target Length: 1.8 Meters • Target Shadow: 0.5 Meters • Classification1: linear object • Description:




	<p>Contact36</p> <ul style="list-style-type: none"> • Sonar Time at Target: 7/3/2015 7:33:35 AM • Click Position 38.4678481737 -74.8341952578 (WGS84) (X) 514464.25 (Y) 4257738.84 (Projected Coordinates) • Map Projection: UTM84-18N • Acoustic Source File: E:\1751_US Wind_SSS\XTF\1751_010_150703064400.xtf • Ping Number: 4555254 • Range to target: 23.55 Meters • Fish Height: 7.63 Meters • Heading: 7.700 Degrees • Line Name: 1751_010_150703064400 • Water Depth: 0.00 Meters 	<p>Dimensions and attributes</p> <ul style="list-style-type: none"> • Target Width: 0.5 Meters • Target Height: 0.2 Meters • Target Length: 0.5 Meters • Target Shadow: 0.7 Meters • Classification1: small object • Description:
	<p>Contact37</p> <ul style="list-style-type: none"> • Sonar Time at Target: 7/2/2015 10:57:22 PM • Click Position 38.3080616396 -74.8338972465 (WGS84) (X) 514522.17 (Y) 4240009.05 (Projected Coordinates) • Map Projection: UTM84-18N • Acoustic Source File: F:\1751_SSS_RAW_XTF_files\1751_013_150702223900.xtf • Ping Number: 4097523 • Range to target: 35.80 Meters • Fish Height: 7.39 Meters • Heading: 11.500 Degrees • Line Name: 1751_013_150702223900 • Water Depth: 0.00 Meters 	<p>Dimensions and attributes</p> <ul style="list-style-type: none"> • Target Width: 0.6 Meters • Target Height: 0.3 Meters • Target Length: 0.9 Meters • Target Shadow: 1.3 Meters • Classification1: small object • Description:
	<p>Contact38</p> <ul style="list-style-type: none"> • Sonar Time at Target: 7/3/2015 12:35:40 AM • Click Position 38.3849617181 -74.8336316656 (WGS84) (X) 514530.01 (Y) 4248541.82 (Projected Coordinates) • Map Projection: UTM84-18N • Acoustic Source File: F:\1751_SSS_RAW_XTF_files\1751_013_2_150703001500.xtf • Ping Number: 4184688 • Range to target: 24.83 Meters • Fish Height: 8.02 Meters • Heading: 11.800 Degrees • Line Name: 1751_013_2_150703001500 • Water Depth: 0.00 Meters 	<p>Dimensions and attributes</p> <ul style="list-style-type: none"> • Target Width: 0.5 Meters • Target Height: 0.3 Meters • Target Length: 1.1 Meters • Target Shadow: 0.9 Meters • Classification1: linear object • Description:




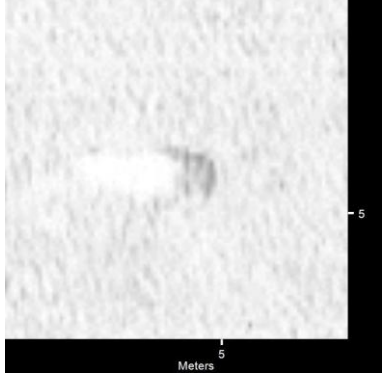
	<p>Contact39</p> <ul style="list-style-type: none"> • Sonar Time at Target: 7/3/2015 12:56:56 AM • Click Position 38.4058097537 -74.8335318155 (WGS84) (X) 514534.56 (Y) 4250855.13 (Projected Coordinates) • Map Projection: UTM84-18N • Acoustic Source File: F:\1751_SSS_RAW_XTF_files\1751_013_2_150703001500.xtf • Ping Number: 4203546 • Range to target: 16.62 Meters • Fish Height: 6.80 Meters • Heading: 19.500 Degrees • Line Name: 1751_013_2_150703001500 • Water Depth: 0.00 Meters 	<p>Dimensions and attributes</p> <ul style="list-style-type: none"> • Target Width: 0.3 Meters • Target Height: 0.2 Meters • Target Length: 1.6 Meters • Target Shadow: 0.5 Meters • Classification1: linear object • Description:
	<p>Contact40</p> <ul style="list-style-type: none"> • Sonar Time at Target: 7/2/2015 5:10:15 AM • Click Position 38.2997222620 -74.8330536025 (WGS84) (X) 514597.60 (Y) 4239083.86 (Projected Coordinates) • Map Projection: UTM84-18N • Acoustic Source File: E:\1751_US Wind_SSS\XTF\1751_016_150702050000.xtf • Ping Number: 3151312 • Range to target: 43.64 Meters • Fish Height: 6.60 Meters • Heading: 193.900 Degrees • Line Name: 1751_016_150702050000 • Water Depth: 0.00 Meters 	<p>Dimensions and attributes</p> <ul style="list-style-type: none"> • Target Width: 1.1 Meters • Target Height: 0.4 Meters • Target Length: 2.9 Meters • Target Shadow: 3.1 Meters • Classification1: small object • Description:
	<p>Contact41</p> <ul style="list-style-type: none"> • Sonar Time at Target: 7/2/2015 10:53:18 PM • Click Position 38.3040114876 -74.8330507028 (WGS84) (X) 514596.99 (Y) 4239559.78 (Projected Coordinates) • Map Projection: UTM84-18N • Acoustic Source File: F:\1751_SSS_RAW_XTF_files\1751_013_150702223900.xtf • Ping Number: 4093918 • Range to target: 43.36 Meters • Fish Height: 7.24 Meters • Heading: 4.600 Degrees • Line Name: 1751_013_150702223900 • Water Depth: 0.00 Meters 	<p>Dimensions and attributes</p> <ul style="list-style-type: none"> • Target Width: 0.7 Meters • Target Height: 0.5 Meters • Target Length: 1.5 Meters • Target Shadow: 3.0 Meters • Classification1: small object • Description:

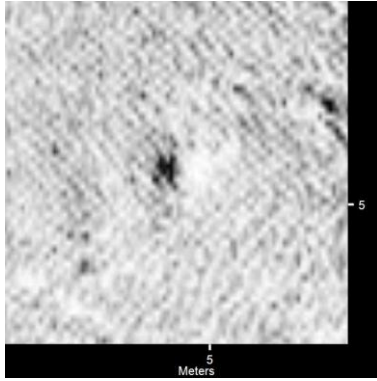
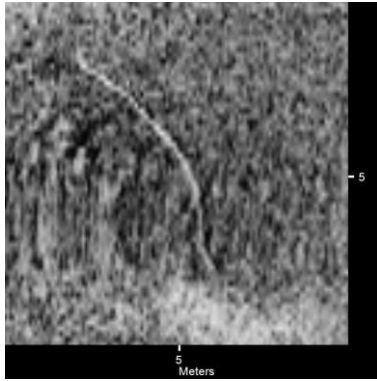
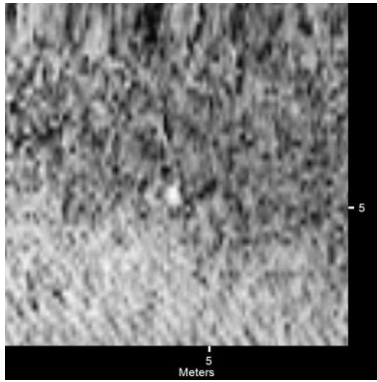
	<p>Contact42</p> <ul style="list-style-type: none"> • Sonar Time at Target: 7/3/2015 8:35:08 AM • Click Position 38.3837287431 -74.8329925486 (WGS84) (X) 514586.08 (Y) 4248405.12 (Projected Coordinates) • Map Projection: UTM84-18N • Acoustic Source File: E:\1751_US Wind_SSSXTF\1751_015_150703073800.xtf • Ping Number: 4609836 • Range to target: 21.03 Meters • Fish Height: 5.68 Meters • Heading: 195.600 Degrees • Line Name: 1751_015_150703073800 • Water Depth: 0.00 Meters 	<p>Dimensions and attributes</p> <ul style="list-style-type: none"> • Target Width: 0.5 Meters • Target Height: 0.2 Meters • Target Length: 0.8 Meters • Target Shadow: 0.8 Meters • Classification1: small object • Description:
	<p>Contact43</p> <ul style="list-style-type: none"> • Sonar Time at Target: 7/3/2015 7:57:11 AM • Click Position 38.4409078291 -74.8327954038 (WGS84) (X) 514591.79 (Y) 4254749.74 (Projected Coordinates) • Map Projection: UTM84-18N • Acoustic Source File: E:\1751_US Wind_SSSXTF\1751_015_150703073800.xtf • Ping Number: 4576173 • Range to target: 17.39 Meters • Fish Height: 5.63 Meters • Heading: 188.400 Degrees • Line Name: 1751_015_150703073800 • Water Depth: 0.00 Meters 	<p>Dimensions and attributes</p> <ul style="list-style-type: none"> • Target Width: 0.7 Meters • Target Height: 0.2 Meters • Target Length: 1.2 Meters • Target Shadow: 0.8 Meters • Classification1: small object • Description:
	<p>Contact44</p> <ul style="list-style-type: none"> • Sonar Time at Target: 7/3/2015 8:21:30 AM • Click Position 38.4040816054 -74.8323747267 (WGS84) (X) 514635.94 (Y) 4250663.56 (Projected Coordinates) • Map Projection: UTM84-18N • Acoustic Source File: E:\1751_US Wind_SSSXTF\1751_015_150703073800.xtf • Ping Number: 4597737 • Range to target: 28.35 Meters • Fish Height: 5.77 Meters • Heading: 218.600 Degrees • Line Name: 1751_015_150703073800 • Water Depth: 0.00 Meters 	<p>Dimensions and attributes</p> <ul style="list-style-type: none"> • Target Width: 0.6 Meters • Target Height: 0.4 Meters • Target Length: 0.6 Meters • Target Shadow: 2.2 Meters • Classification1: circular object • Description:
	<p>Contact45</p> <ul style="list-style-type: none"> • Sonar Time at Target: 7/2/2015 9:55:11 AM • Click Position 38.3208722549 -74.8322627111 (WGS84) (X) 514662.49 (Y) 4241430.75 (Projected Coordinates) • Map Projection: UTM84-18N • Acoustic Source File: E:\1751_US Wind_SSSXTF\1751_017_150702085900.xtf • Ping Number: 3403972 • Range to target: 36.60 Meters • Fish Height: 6.60 Meters • Heading: 203.200 Degrees • Line Name: 1751_017_150702085900 • Water Depth: 0.00 Meters 	<p>Dimensions and attributes</p> <ul style="list-style-type: none"> • Target Width: 0.4 Meters • Target Height: 0.3 Meters • Target Length: 0.8 Meters • Target Shadow: 1.8 Meters • Classification1: small object • Description:




	<p>Contact46</p> <ul style="list-style-type: none"> • Sonar Time at Target: 7/2/2015 4:07:43 AM • Click Position 38.3842373153 -74.8322442939 (WGS84) (X) 514651.33 (Y) 4248461.66 (Projected Coordinates) • Map Projection: UTM84-18N • Acoustic Source File: E:\1751_US Wind_SSS\XTF\1751_016_150702040000.xtf • Ping Number: 3095867 • Range to target: 6.23 Meters • Fish Height: 5.77 Meters • Heading: 201.600 Degrees • Line Name: 1751_016_150702040000 • Water Depth: 0.00 Meters 	<p>Dimensions and attributes</p> <ul style="list-style-type: none"> • Target Width: 0.4 Meters • Target Height: 0.5 Meters • Target Length: 2.1 Meters • Target Shadow: 0.7 Meters • Classification1: linear object • Description:
	<p>Contact47</p> <ul style="list-style-type: none"> • Sonar Time at Target: 7/2/2015 4:07:43 AM • Click Position 38.3822856743 -74.8322305494 (WGS84) (X) 514652.92 (Y) 4248245.11 (Projected Coordinates) • Map Projection: UTM84-18N • Acoustic Source File: E:\1751_US Wind_SSS\XTF\1751_016_150702040000.xtf • Ping Number: 3095868 • Range to target: 6.26 Meters • Fish Height: 5.77 Meters • Heading: 205.400 Degrees • Line Name: 1751_016_150702040000 • Water Depth: 0.00 Meters 	<p>Dimensions and attributes</p> <ul style="list-style-type: none"> • Target Width: 0.4 Meters • Target Height: 0.3 Meters • Target Length: 1.4 Meters • Target Shadow: 0.4 Meters • Classification1: linear object • Description:
	<p>Contact48</p> <ul style="list-style-type: none"> • Sonar Time at Target: 7/2/2015 8:33:06 AM • Click Position 38.4260977022 -74.8320506570 (WGS84) (X) 514659.78 (Y) 4253106.52 (Projected Coordinates) • Map Projection: UTM84-18N • Acoustic Source File: E:\1751_US Wind_SSS\XTF\1751_017_150702075900.xtf • Ping Number: 3331177 • Range to target: 39.62 Meters • Fish Height: 6.60 Meters • Heading: 209.200 Degrees • Line Name: 1751_017_150702075900 • Water Depth: 0.00 Meters 	<p>Dimensions and attributes</p> <ul style="list-style-type: none"> • Target Width: 0.8 Meters • Target Height: 0.3 Meters • Target Length: 1.3 Meters • Target Shadow: 2.1 Meters • Classification1: circular object • Description:
	<p>Contact49</p> <ul style="list-style-type: none"> • Sonar Time at Target: 7/2/2015 8:28:00 AM • Click Position 38.4329372448 -74.8318958007 (WGS84) (X) 514671.91 (Y) 4253865.46 (Projected Coordinates) • Map Projection: UTM84-18N • Acoustic Source File: E:\1751_US Wind_SSS\XTF\1751_017_150702075900.xtf • Ping Number: 3326661 • Range to target: 27.90 Meters • Fish Height: 6.70 Meters • Heading: 198.000 Degrees • Line Name: 1751_017_150702075900 • Water Depth: 0.00 Meters 	<p>Dimensions and attributes</p> <ul style="list-style-type: none"> • Target Width: 0.9 Meters • Target Height: 0.3 Meters • Target Length: 0.7 Meters • Target Shadow: 1.6 Meters • Classification1: circular object • Description:

	<p>Contact50</p> <ul style="list-style-type: none"> • Sonar Time at Target: 7/2/2015 8:29:06 AM • Click Position 38.4314694359 -74.8317990131 (WGS84) (X) 514680.66 (Y) 4253702.61 (Projected Coordinates) • Map Projection: UTM84-18N • Acoustic Source File: E:\1751_US Wind_SSSXTF\1751_017_150702075900.xtf • Ping Number: 3327632 • Range to target: 18.55 Meters • Fish Height: 6.51 Meters • Heading: 206.300 Degrees • Line Name: 1751_017_150702075900 • Water Depth: 0.00 Meters 	<p>Dimensions and attributes</p> <ul style="list-style-type: none"> • Target Width: 0.4 Meters • Target Height: 0.3 Meters • Target Length: 0.9 Meters • Target Shadow: 1.0 Meters • Classification1: small object • Description:
	<p>Contact51</p> <ul style="list-style-type: none"> • Sonar Time at Target: 7/3/2015 11:47:56 AM • Click Position 38.4401777806 -74.8312115059 (WGS84) (X) 514730.17 (Y) 4254668.98 (Projected Coordinates) • Map Projection: UTM84-18N • Acoustic Source File: E:\1751_US Wind_SSSXTF\1751_019_150703114600.xtf • Ping Number: 4780788 • Range to target: 34.86 Meters • Fish Height: 6.41 Meters • Heading: 11.000 Degrees • Line Name: 1751_019_150703114600 • Water Depth: 0.00 Meters 	<p>Dimensions and attributes</p> <ul style="list-style-type: none"> • Target Width: 0.6 Meters • Target Height: 0.3 Meters • Target Length: 0.7 Meters • Target Shadow: 1.4 Meters • Classification1: small object • Description:
	<p>Contact52</p> <ul style="list-style-type: none"> • Sonar Time at Target: 7/2/2015 4:08:13 PM • Click Position 38.3484180750 -74.8311216493 (WGS84) (X) 514756.65 (Y) 4244487.37 (Projected Coordinates) • Map Projection: UTM84-18N • Acoustic Source File: F:\1751_SSS_RAW_XTF_files\1751_018_150702152300.xtf • Ping Number: 3734739 • Range to target: 10.81 Meters • Fish Height: 6.36 Meters • Heading: 2.800 Degrees • Line Name: 1751_018_150702152300 • Water Depth: 0.00 Meters 	<p>Dimensions and attributes</p> <ul style="list-style-type: none"> • Target Width: 0.5 Meters • Target Height: 0.2 Meters • Target Length: 0.5 Meters • Target Shadow: 0.4 Meters • Classification1: small object • Description:




	<p>Contact53</p> <ul style="list-style-type: none"> • Sonar Time at Target: 7/2/2015 7:24:37 PM • Click Position 38.4126690428 -74.8309242624 (WGS84) (X) 514760.83 (Y) 4251616.65 (Projected Coordinates) • Map Projection: UTM84-18N • Acoustic Source File: F:\1751_SSS_RAW_XTF_files\1751_018_2_150702185900.xtf • Ping Number: 3908887 • Range to target: 25.25 Meters • Fish Height: 6.41 Meters • Heading: 9.800 Degrees • Line Name: 1751_018_2_150702185900 • Water Depth: 0.00 Meters 	<p>Dimensions and attributes</p> <ul style="list-style-type: none"> • Target Width: 0.3 Meters • Target Height: 0.3 Meters • Target Length: 0.7 Meters • Target Shadow: 1.3 Meters • Classification1: small object • Description:
	<p>Contact54</p> <ul style="list-style-type: none"> • Sonar Time at Target: 7/3/2015 11:58:24 AM • Click Position 38.4537826101 -74.8302675920 (WGS84) (X) 514809.76 (Y) 4256178.74 (Projected Coordinates) • Map Projection: UTM84-18N • Acoustic Source File: E:\1751_US Wind_SSS\XTF\1751_019_150703114600.xtf • Ping Number: 4790069 • Range to target: 42.06 Meters • Fish Height: 6.16 Meters • Heading: 6.400 Degrees • Line Name: 1751_019_150703114600 • Water Depth: 0.00 Meters 	<p>Dimensions and attributes</p> <ul style="list-style-type: none"> • Target Width: 0.5 Meters • Target Height: 0.2 Meters • Target Length: 1.1 Meters • Target Shadow: 1.3 Meters • Classification1: small object • Description:
	<p>Contact55</p> <ul style="list-style-type: none"> • Sonar Time at Target: 7/4/2015 2:21:14 AM • Click Position 38.4317281084 -74.8296899757 (WGS84) (X) 514864.68 (Y) 4253731.65 (Projected Coordinates) • Map Projection: UTM84-18N • Acoustic Source File: F:\1751_SSS_RAW_XTF_files\1751_022_150704013000.xtf • Ping Number: 5555134 • Range to target: 23.38 Meters • Fish Height: 7.82 Meters • Heading: 12.100 Degrees • Line Name: 1751_022_150704013000 • Water Depth: 0.00 Meters 	<p>Dimensions and attributes</p> <ul style="list-style-type: none"> • Target Width: 0.5 Meters • Target Height: 0.2 Meters • Target Length: 3.8 Meters • Target Shadow: 0.6 Meters • Classification1: linear object • Description:




	<p>Contact56</p> <ul style="list-style-type: none"> • Sonar Time at Target: 7/3/2015 1:12:06 PM • Click Position 38.4024270840 -74.8295621319 (WGS84) (X) 514881.85 (Y) 4250480.42 (Projected Coordinates) • Map Projection: UTM84-18N • Acoustic Source File: E:\1751_US Wind_SSS\XTF\1751_023_150703121800.xtf • Ping Number: 4855415 • Range to target: 30.07 Meters • Fish Height: 5.97 Meters • Heading: 220.700 Degrees • Line Name: 1751_023_150703121800 • Water Depth: 0.00 Meters 	<p>Dimensions and attributes</p> <ul style="list-style-type: none"> • Target Width: 0.7 Meters • Target Height: 0.2 Meters • Target Length: 1.3 Meters • Target Shadow: 0.8 Meters • Classification1: small object • Description:
	<p>Contact57</p> <ul style="list-style-type: none"> • Sonar Time at Target: 7/3/2015 1:21:09 PM • Click Position 38.3904990571 -74.8290405129 (WGS84) (X) 514929.85 (Y) 4249156.98 (Projected Coordinates) • Map Projection: UTM84-18N • Acoustic Source File: E:\1751_US Wind_SSS\XTF\1751_023_150703131800.xtf • Ping Number: 4863443 • Range to target: 21.21 Meters • Fish Height: 6.36 Meters • Heading: 206.500 Degrees • Line Name: 1751_023_150703131800 • Water Depth: 0.00 Meters 	<p>Dimensions and attributes</p> <ul style="list-style-type: none"> • Target Width: 0.4 Meters • Target Height: 0.2 Meters • Target Length: 1.8 Meters • Target Shadow: 0.7 Meters • Classification1: linear object • Description:
	<p>Contact58</p> <ul style="list-style-type: none"> • Sonar Time at Target: 7/3/2015 12:24:01 PM • Click Position 38.4641916509 -74.8288422952 (WGS84) (X) 514931.98 (Y) 4257333.96 (Projected Coordinates) • Map Projection: UTM84-18N • Acoustic Source File: E:\1751_US Wind_SSS\XTF\1751_023_150703121800.xtf • Ping Number: 4812779 • Range to target: 24.23 Meters • Fish Height: 6.36 Meters • Heading: 197.800 Degrees • Line Name: 1751_023_150703121800 • Water Depth: 0.00 Meters 	<p>Dimensions and attributes</p> <ul style="list-style-type: none"> • Target Width: 0.4 Meters • Target Height: 0.3 Meters • Target Length: 0.5 Meters • Target Shadow: 1.1 Meters • Classification1: small object • Description:
	<p>Contact59</p> <ul style="list-style-type: none"> • Sonar Time at Target: 7/3/2015 12:45:57 PM • Click Position 38.4362080539 -74.8287559900 (WGS84) (X) 514945.28 (Y) 4254228.90 (Projected Coordinates) • Map Projection: UTM84-18N • Acoustic Source File: E:\1751_US Wind_SSS\XTF\1751_023_150703121800.xtf • Ping Number: 4832221 • Range to target: 35.66 Meters • Fish Height: 6.46 Meters • Heading: 204.400 Degrees • Line Name: 1751_023_150703121800 • Water Depth: 0.00 Meters 	<p>Dimensions and attributes</p> <ul style="list-style-type: none"> • Target Width: 0.8 Meters • Target Height: 0.4 Meters • Target Length: 1.1 Meters • Target Shadow: 2.3 Meters • Classification1: circular object • Description:




	<p>Contact60</p> <ul style="list-style-type: none"> • Sonar Time at Target: 7/4/2015 5:12:39 AM • Click Position 38.3017327660 -74.8286623759 (WGS84) (X) 514981.15 (Y) 4239307.64 (Projected Coordinates) • Map Projection: UTM84-18N • Acoustic Source File: E:\1751_US Wind_SSSXTF\1751_025_150704050100.xtf • Ping Number: 5707125 • Range to target: 21.42 Meters • Fish Height: 5.73 Meters • Heading: 216.700 Degrees • Line Name: 1751_025_150704050100 • Water Depth: 0.00 Meters 	<p>Dimensions and attributes</p> <ul style="list-style-type: none"> • Target Width: 0.6 Meters • Target Height: 0.2 Meters • Target Length: 0.7 Meters • Target Shadow: 0.9 Meters • Classification1: small object • Description:
	<p>Contact61</p> <ul style="list-style-type: none"> • Sonar Time at Target: 7/4/2015 10:09:49 AM • Click Position 38.3050089811 -74.8276437825 (WGS84) (X) 515069.53 (Y) 4239671.33 (Projected Coordinates) • Map Projection: UTM84-18N • Acoustic Source File: E:\1751_US Wind_SSSXTF\1751_027_150704100200.xtf • Ping Number: 5970634 • Range to target: 11.71 Meters • Fish Height: 6.26 Meters • Heading: 195.000 Degrees • Line Name: 1751_027_150704100200 • Water Depth: 0.00 Meters 	<p>Dimensions and attributes</p> <ul style="list-style-type: none"> • Target Width: 0.6 Meters • Target Height: 0.2 Meters • Target Length: 7.4 Meters • Target Shadow: 0.5 Meters • Classification1: small object • Description:
	<p>Contact62</p> <ul style="list-style-type: none"> • Sonar Time at Target: 7/4/2015 10:09:52 AM • Click Position 38.3049450678 -74.8275662116 (WGS84) (X) 515076.33 (Y) 4239664.25 (Projected Coordinates) • Map Projection: UTM84-18N • Acoustic Source File: E:\1751_US Wind_SSSXTF\1751_027_150704100200.xtf • Ping Number: 5970678 • Range to target: 18.26 Meters • Fish Height: 5.73 Meters • Heading: 203.600 Degrees • Line Name: 1751_027_150704100200 • Water Depth: 0.00 Meters 	<p>Dimensions and attributes</p> <ul style="list-style-type: none"> • Target Width: 0.3 Meters • Target Height: 0.1 Meters • Target Length: 3.7 Meters • Target Shadow: 0.2 Meters • Classification1: small object • Description:



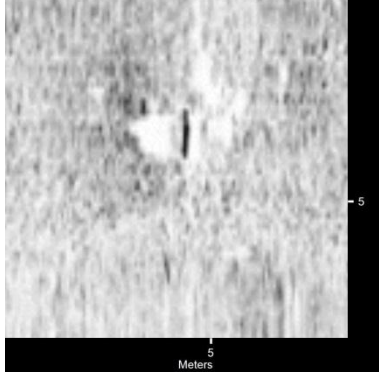
	<p>Contact63</p> <ul style="list-style-type: none"> • Sonar Time at Target: 7/3/2015 2:59:20 PM • Click Position 38.3050133231 -74.8274886065 (WGS84) (X) 515083.10 (Y) 4239671.84 (Projected Coordinates) • Map Projection: UTM84-18N • Acoustic Source File: F:\1751_SSS_RAW_XTF_files\1751_026_150703144700.xtf • Ping Number: 4950498 • Range to target: 44.45 Meters • Fish Height: 7.39 Meters • Heading: 9.500 Degrees • Line Name: 1751_026_150703144700 • Water Depth: 0.00 Meters 	<p>Dimensions and attributes</p> <ul style="list-style-type: none"> • Target Width: 0.5 Meters • Target Height: 0.3 Meters • Target Length: 0.8 Meters • Target Shadow: 2.0 Meters • Classification1: small object • Description:
	<p>Contact64</p> <ul style="list-style-type: none"> • Sonar Time at Target: 7/5/2015 12:54:48 AM • Click Position 38.3965217478 -74.8268629485 (WGS84) (X) 515118.76 (Y) 4249825.61 (Projected Coordinates) • Map Projection: UTM84-18N • Acoustic Source File: F:\1751_SSS_RAW_XTF_files\1751_028_150705002900.xtf • Ping Number: 284759 • Range to target: 21.06 Meters • Fish Height: 6.95 Meters • Heading: 12.100 Degrees • Line Name: 1751_028_150705002900 • Water Depth: 0.00 Meters 	<p>Dimensions and attributes</p> <ul style="list-style-type: none"> • Target Width: 0.3 Meters • Target Height: 0.2 Meters • Target Length: 0.6 Meters • Target Shadow: 0.6 Meters • Classification1: small object • Description:
	<p>Contact65</p> <ul style="list-style-type: none"> • Sonar Time at Target: 7/3/2015 10:53:42 PM • Click Position 38.3870380250 -74.8267943349 (WGS84) (X) 515126.73 (Y) 4248773.31 (Projected Coordinates) • Map Projection: UTM84-18N • Acoustic Source File: F:\1751_SSS_RAW_XTF_files\1751_029_150703224600.xtf • Ping Number: 5371118 • Range to target: 22.74 Meters • Fish Height: 6.07 Meters • Heading: 198.900 Degrees • Line Name: 1751_029_150703224600 • Water Depth: 0.00 Meters 	<p>Dimensions and attributes</p> <ul style="list-style-type: none"> • Target Width: 0.3 Meters • Target Height: 0.3 Meters • Target Length: 0.6 Meters • Target Shadow: 1.3 Meters • Classification1: small object • Description:

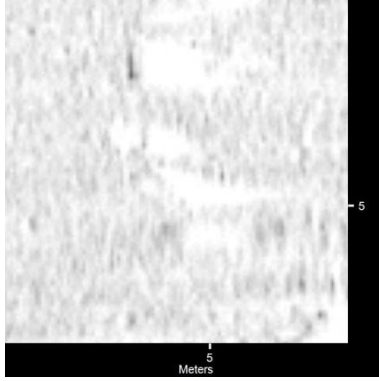


	<p>Contact66</p> <ul style="list-style-type: none"> • Sonar Time at Target: 7/5/2015 1:45:55 AM • Click Position 38.4605263796 -74.8267128929 (WGS84) (X) 515118.52 (Y) 4256927.61 (Projected Coordinates) • Map Projection: UTM84-18N • Acoustic Source File: F:\1751_SSS_RAW_XTF_files\1751_028_150705012900.xtf • Ping Number: 330089 • Range to target: 24.85 Meters • Fish Height: 6.41 Meters • Heading: 10.200 Degrees • Line Name: 1751_028_150705012900 • Water Depth: 0.00 Meters 	<p>Dimensions and attributes</p> <ul style="list-style-type: none"> • Target Width: 0.5 Meters • Target Height: 0.1 Meters • Target Length: 1.3 Meters • Target Shadow: 0.5 Meters • Classification1: small object • Description:
	<p>Contact67</p> <ul style="list-style-type: none"> • Sonar Time at Target: 7/4/2015 12:02:42 AM • Click Position 38.3035634045 -74.8266114836 (WGS84) (X) 515160.09 (Y) 4239511.10 (Projected Coordinates) • Map Projection: UTM84-18N • Acoustic Source File: F:\1751_SSS_RAW_XTF_files\1751_029_150703234600.xtf • Ping Number: 5432296 • Range to target: 15.42 Meters • Fish Height: 6.90 Meters • Heading: 186.100 Degrees • Line Name: 1751_029_150703234600 • Water Depth: 0.00 Meters 	<p>Dimensions and attributes</p> <ul style="list-style-type: none"> • Target Width: 1.0 Meters • Target Height: 0.1 Meters • Target Length: 6.8 Meters • Target Shadow: 0.3 Meters • Classification1: linear object • Description:
	<p>Contact68</p> <ul style="list-style-type: none"> • Sonar Time at Target: 7/4/2015 7:38:12 AM • Click Position 38.4469257196 -74.8264025470 (WGS84) (X) 515148.44 (Y) 4255418.52 (Projected Coordinates) • Map Projection: UTM84-18N • Acoustic Source File: E:\1751_US Wind_SSS\XTF\1751_030_150704072600.xtf • Ping Number: 5836188 • Range to target: 40.77 Meters • Fish Height: 6.51 Meters • Heading: 3.800 Degrees • Line Name: 1751_030_150704072600 • Water Depth: 0.00 Meters 	<p>Dimensions and attributes</p> <ul style="list-style-type: none"> • Target Width: 0.6 Meters • Target Height: 0.3 Meters • Target Length: 0.8 Meters • Target Shadow: 2.1 Meters • Classification1: small object • Description:




	<p>Contact69</p> <ul style="list-style-type: none"> • Sonar Time at Target: 7/3/2015 10:45:36 PM • Click Position 38.3971173516 -74.8262509409 (WGS84) (X) 515172.08 (Y) 4249891.80 (Projected Coordinates) • Map Projection: UTM84-18N • Acoustic Source File: F:\1751_SSS_RAW_XTF_files\1751_029_150703214600.xtf • Ping Number: 5363941 • Range to target: 25.71 Meters • Fish Height: 6.07 Meters • Heading: 203.000 Degrees • Line Name: 1751_029_150703214600 • Water Depth: 0.00 Meters 	<p>Dimensions and attributes</p> <ul style="list-style-type: none"> • Target Width: 0.3 Meters • Target Height: 0.3 Meters • Target Length: 0.6 Meters • Target Shadow: 1.5 Meters • Classification1: small object • Description:
	<p>Contact70</p> <ul style="list-style-type: none"> • Sonar Time at Target: 7/4/2015 12:30:09 PM • Click Position 38.4493287975 -74.8249191576 (WGS84) (X) 515277.37 (Y) 4255685.41 (Projected Coordinates) • Map Projection: UTM84-18N • Acoustic Source File: E:\1751_US Wind_SSS\XTF\1751_032_150704122600.xtf • Ping Number: 6095064 • Range to target: 30.91 Meters • Fish Height: 6.12 Meters • Heading: 12.400 Degrees • Line Name: 1751_032_150704122600 • Water Depth: 0.00 Meters 	<p>Dimensions and attributes</p> <ul style="list-style-type: none"> • Target Width: 0.5 Meters • Target Height: 0.2 Meters • Target Length: 0.4 Meters • Target Shadow: 0.9 Meters • Classification1: small object • Description:
	<p>Contact71</p> <ul style="list-style-type: none"> • Sonar Time at Target: 7/5/2015 12:12:27 PM • Click Position 38.4498780511 -74.8247732476 (WGS84) (X) 515289.99 (Y) 4255746.38 (Projected Coordinates) • Map Projection: UTM84-18N • Acoustic Source File: F:\1751_SSS_RAW_XTF_files\1751_034_150705115300.xtf • Ping Number: 885622 • Range to target: 43.82 Meters • Fish Height: 6.21 Meters • Heading: 15.700 Degrees • Line Name: 1751_034_150705115300 • Water Depth: 0.00 Meters 	<p>Dimensions and attributes</p> <ul style="list-style-type: none"> • Target Width: 0.6 Meters • Target Height: 0.3 Meters • Target Length: 0.6 Meters • Target Shadow: 2.0 Meters • Classification1: small object • Description:




	<p>Contact72</p> <ul style="list-style-type: none"> • Sonar Time at Target: 7/4/2015 11:16:33 PM • Click Position 38.3008031093 -74.8247310614 (WGS84) (X) 515325.08 (Y) 4239205.13 (Projected Coordinates) • Map Projection: UTM84-18N • Acoustic Source File: F:\1751_SSS_RAW_XTF_files\1751_035_150704230100.xtf • Ping Number: 197643 • Range to target: 25.00 Meters • Fish Height: 5.58 Meters • Heading: 197.300 Degrees • Line Name: 1751_035_150704230100 • Water Depth: 0.00 Meters 	<p>Dimensions and attributes</p> <ul style="list-style-type: none"> • Target Width: 0.6 Meters • Target Height: 0.3 Meters • Target Length: 1.1 Meters • Target Shadow: 1.5 Meters • Classification1: small object • Description:
	<p>Contact73</p> <ul style="list-style-type: none"> • Sonar Time at Target: 7/4/2015 10:36:54 PM • Click Position 38.3470267335 -74.8246965475 (WGS84) (X) 515318.37 (Y) 4244334.04 (Projected Coordinates) • Map Projection: UTM84-18N • Acoustic Source File: F:\1751_SSS_RAW_XTF_files\1751_035_150704220100.xtf • Ping Number: 162480 • Range to target: 37.63 Meters • Fish Height: 6.90 Meters • Heading: 188.600 Degrees • Line Name: 1751_035_150704220100 • Water Depth: 0.00 Meters 	<p>Dimensions and attributes</p> <ul style="list-style-type: none"> • Target Width: 0.3 Meters • Target Height: 0.2 Meters • Target Length: 3.7 Meters • Target Shadow: 1.2 Meters • Classification1: linear object • Description:
	<p>Contact74</p> <ul style="list-style-type: none"> • Sonar Time at Target: 7/5/2015 12:18:14 PM • Click Position 38.4570818717 -74.8245479938 (WGS84) (X) 515308.12 (Y) 4256545.76 (Projected Coordinates) • Map Projection: UTM84-18N • Acoustic Source File: F:\1751_SSS_RAW_XTF_files\1751_034_150705115300.xtf • Ping Number: 890753 • Range to target: 24.34 Meters • Fish Height: 5.82 Meters • Heading: 12.700 Degrees • Line Name: 1751_034_150705115300 • Water Depth: 0.00 Meters 	<p>Dimensions and attributes</p> <ul style="list-style-type: none"> • Target Width: 0.5 Meters • Target Height: 0.3 Meters • Target Length: 0.8 Meters • Target Shadow: 1.2 Meters • Classification1: small object • Description:




	<p>Contact75</p> <ul style="list-style-type: none"> • Sonar Time at Target: 7/5/2015 11:25:33 AM • Click Position 38.3934733809 -74.8242959399 (WGS84) (X) 515343.56 (Y) 4249487.79 (Projected Coordinates) • Map Projection: UTM84-18N • Acoustic Source File: F:\1751_SSS_RAW_XTF_files\1751_034_150705105300.xtf • Ping Number: 844041 • Range to target: 8.42 Meters • Fish Height: 6.31 Meters • Heading: 11.900 Degrees • Line Name: 1751_034_150705105300 • Water Depth: 0.00 Meters 	<p>Dimensions and attributes</p> <ul style="list-style-type: none"> • Target Width: 0.2 Meters • Target Height: 0.3 Meters • Target Length: 0.6 Meters • Target Shadow: 0.6 Meters • Classification1: small object • Description:
	<p>Contact76</p> <ul style="list-style-type: none"> • Sonar Time at Target: 7/5/2015 2:06:11 AM • Click Position 38.4614055143 -74.8242137709 (WGS84) (X) 515336.37 (Y) 4257025.57 (Projected Coordinates) • Map Projection: UTM84-18N • Acoustic Source File: F:\1751_SSS_RAW_XTF_files\1751_033_150705015800.xtf • Ping Number: 348046 • Range to target: 37.98 Meters • Fish Height: 6.46 Meters • Heading: 203.500 Degrees • Line Name: 1751_033_150705015800 • Water Depth: 0.00 Meters 	<p>Dimensions and attributes</p> <ul style="list-style-type: none"> • Target Width: 0.7 Meters • Target Height: 0.3 Meters • Target Length: 0.9 Meters • Target Shadow: 1.7 Meters • Classification1: small object • Description:
	<p>Contact77</p> <ul style="list-style-type: none"> • Sonar Time at Target: 7/5/2015 11:44:15 AM • Click Position 38.4156894421 -74.8241369273 (WGS84) (X) 515352.75 (Y) 4251952.90 (Projected Coordinates) • Map Projection: UTM84-18N • Acoustic Source File: F:\1751_SSS_RAW_XTF_files\1751_034_150705105300.xtf • Ping Number: 860621 • Range to target: 17.40 Meters • Fish Height: 6.56 Meters • Heading: 12.300 Degrees • Line Name: 1751_034_150705105300 • Water Depth: 0.00 Meters 	<p>Dimensions and attributes</p> <ul style="list-style-type: none"> • Target Width: 0.3 Meters • Target Height: 0.6 Meters • Target Length: 0.4 Meters • Target Shadow: 2.0 Meters • Classification1: small object • Description:




	<p>Contact78</p> <ul style="list-style-type: none"> • Sonar Time at Target: 7/5/2015 12:18:51 PM • Click Position 38.4578514307 -74.8241119321 (WGS84) (X) 515346.00 (Y) 4256631.22 (Projected Coordinates) • Map Projection: UTM84-18N • Acoustic Source File: F:\1751_SSS_RAW_XTF_files\1751_034_150705115300.xtf • Ping Number: 891298 • Range to target: 10.25 Meters • Fish Height: 5.73 Meters • Heading: 11.100 Degrees • Line Name: 1751_034_150705115300 • Water Depth: 0.00 Meters 	<p>Dimensions and attributes</p> <ul style="list-style-type: none"> • Target Width: 0.6 Meters • Target Height: 0.3 Meters • Target Length: 5.1 Meters • Target Shadow: 0.6 Meters • Classification1: linear object • Description:
	<p>Contact79</p> <ul style="list-style-type: none"> • Sonar Time at Target: 7/5/2015 12:15:46 PM • Click Position 38.4540081415 -74.8239306991 (WGS84) (X) 515362.63 (Y) 4256204.80 (Projected Coordinates) • Map Projection: UTM84-18N • Acoustic Source File: F:\1751_SSS_RAW_XTF_files\1751_034_150705115300.xtf • Ping Number: 888569 • Range to target: 29.77 Meters • Fish Height: 6.36 Meters • Heading: 9.800 Degrees • Line Name: 1751_034_150705115300 • Water Depth: 0.00 Meters 	<p>Dimensions and attributes</p> <ul style="list-style-type: none"> • Target Width: 0.2 Meters • Target Height: 0.1 Meters • Target Length: 0.4 Meters • Target Shadow: 0.6 Meters • Classification1: small object • Description:
	<p>Contact80</p> <ul style="list-style-type: none"> • Sonar Time at Target: 7/5/2015 6:58:49 AM • Click Position 38.4290380287 -74.8239090975 (WGS84) (X) 515369.81 (Y) 4253434.10 (Projected Coordinates) • Map Projection: UTM84-18N • Acoustic Source File: F:\1751_SSS_RAW_XTF_files\1751_036_150705065400.xtf • Ping Number: 607536 • Range to target: 33.42 Meters • Fish Height: 6.70 Meters • Heading: 8.300 Degrees • Line Name: 1751_036_150705065400 • Water Depth: 0.00 Meters 	<p>Dimensions and attributes</p> <ul style="list-style-type: none"> • Target Width: 0.3 Meters • Target Height: 0.3 Meters • Target Length: 1.1 Meters • Target Shadow: 1.4 Meters • Classification1: small object • Description:

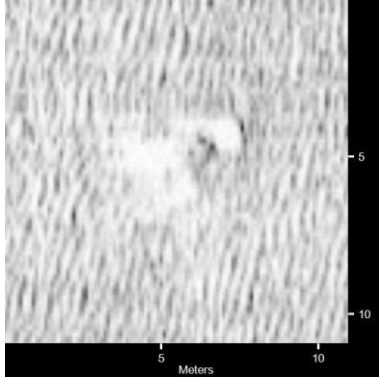

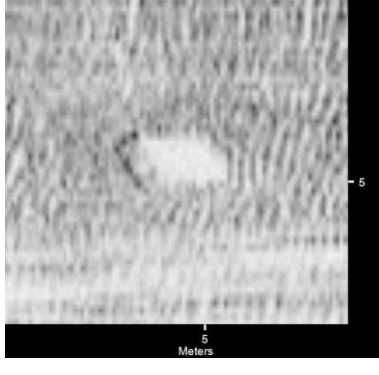
	<p>Contact81</p> <ul style="list-style-type: none"> • Sonar Time at Target: 7/5/2015 12:19:39 PM • Click Position 38.4588541523 -74.8238555301 (WGS84) (X) 515368.16 (Y) 4256742.53 (Projected Coordinates) • Map Projection: UTM84-18N • Acoustic Source File: F:\1751_SSS_RAW_XTF_files\1751_034_150705115300.xtf • Ping Number: 892014 • Range to target: 33.40 Meters • Fish Height: 5.82 Meters • Heading: 12.100 Degrees • Line Name: 1751_034_150705115300 • Water Depth: 0.00 Meters 	<p>Dimensions and attributes</p> <ul style="list-style-type: none"> • Target Width: 0.8 Meters • Target Height: 0.3 Meters • Target Length: 0.9 Meters • Target Shadow: 2.1 Meters • Classification1: debris • Description: Debris field with six or more individual targets
	<p>Contact82</p> <ul style="list-style-type: none"> • Sonar Time at Target: 7/5/2015 12:08:48 PM • Click Position 38.4453695700 -74.8237544268 (WGS84) (X) 515379.85 (Y) 4255246.29 (Projected Coordinates) • Map Projection: UTM84-18N • Acoustic Source File: F:\1751_SSS_RAW_XTF_files\1751_034_150705115300.xtf • Ping Number: 882387 • Range to target: 43.03 Meters • Fish Height: 6.51 Meters • Heading: 8.900 Degrees • Line Name: 1751_034_150705115300 • Water Depth: 0.00 Meters 	<p>Dimensions and attributes</p> <ul style="list-style-type: none"> • Target Width: 0.7 Meters • Target Height: 0.2 Meters • Target Length: 1.4 Meters • Target Shadow: 1.2 Meters • Classification1: small object • Description:
	<p>Contact83</p> <ul style="list-style-type: none"> • Sonar Time at Target: 7/5/2015 7:17:05 AM • Click Position 38.4485862226 -74.8233565067 (WGS84) (X) 515413.89 (Y) 4255603.27 (Projected Coordinates) • Map Projection: UTM84-18N • Acoustic Source File: F:\1751_SSS_RAW_XTF_files\1751_036_150705065400.xtf • Ping Number: 623726 • Range to target: 9.13 Meters • Fish Height: 6.70 Meters • Heading: 4.900 Degrees • Line Name: 1751_036_150705065400 • Water Depth: 0.00 Meters 	<p>Dimensions and attributes</p> <ul style="list-style-type: none"> • Target Width: 0.5 Meters • Target Height: 0.5 Meters • Target Length: 4.7 Meters • Target Shadow: 0.9 Meters • Classification1: linear object • Description:




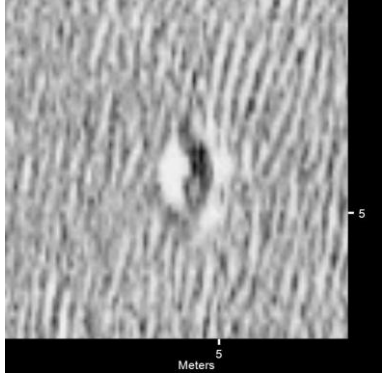
	<p>Contact84</p> <ul style="list-style-type: none"> • Sonar Time at Target: 6/14/2015 11:33:48 PM • Click Position 38.4590321570 -74.8229409196 (WGS84) (X) 515447.92 (Y) 4256762.43 (Projected Coordinates) • Map Projection: UTM84-18N • Acoustic Source File: H:\SSS_RAW_XTF_files\1751_037_2150614225400.xtf • Ping Number: 47294 • Range to target: 18.94 Meters • Fish Height: 5.50 Meters • Heading: 6.600 Degrees • Line Name: 1751_037_2150614225400 • Water Depth: 0.00 Meters 	<p>Dimensions and attributes</p> <ul style="list-style-type: none"> • Target Width: 0.5 Meters • Target Height: 0.3 Meters • Target Length: 0.6 Meters • Target Shadow: 1.3 Meters • Classification1: small object • Description:
	<p>Contact85</p> <ul style="list-style-type: none"> • Sonar Time at Target: 6/14/2015 9:26:59 AM • Click Position 38.4588957421 -74.8229184825 (WGS84) (X) 515449.91 (Y) 4256747.30 (Projected Coordinates) • Map Projection: UTM84-18N • Acoustic Source File: E:\1751_US Wind_SSS\XTF\1751_038_150614083500.xtf • Ping Number: 260829 • Range to target: 41.45 Meters • Fish Height: 5.87 Meters • Heading: 5.900 Degrees • Line Name: 1751_038_150614083500 • Water Depth: 0.00 Meters 	<p>Dimensions and attributes</p> <ul style="list-style-type: none"> • Target Width: 0.7 Meters • Target Height: 0.4 Meters • Target Length: 1.3 Meters • Target Shadow: 2.7 Meters • Classification1: small object • Description:
	<p>Contact86</p> <ul style="list-style-type: none"> • Sonar Time at Target: 6/14/2015 9:27:12 AM • Click Position 38.4592271885 -74.8229125808 (WGS84) (X) 515450.35 (Y) 4256784.08 (Projected Coordinates) • Map Projection: UTM84-18N • Acoustic Source File: E:\1751_US Wind_SSS\XTF\1751_038_150614083500.xtf • Ping Number: 261016 • Range to target: 40.10 Meters • Fish Height: 5.53 Meters • Heading: 6.500 Degrees • Line Name: 1751_038_150614083500 • Water Depth: 0.00 Meters 	<p>Dimensions and attributes</p> <ul style="list-style-type: none"> • Target Width: 0.6 Meters • Target Height: 0.2 Meters • Target Length: 0.9 Meters • Target Shadow: 1.9 Meters • Classification1: small object • Description:



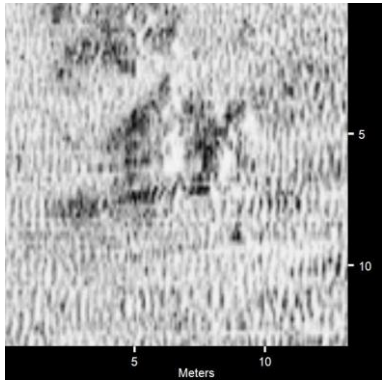

	<p>Contact87</p> <ul style="list-style-type: none"> • Sonar Time at Target: 6/14/2015 9:28:50 AM • Click Position 38.4617894314 -74.8226820333 (WGS84) (X) 515469.92 (Y) 4257068.43 (Projected Coordinates) • Map Projection: UTM84-18N • Acoustic Source File: E:\1751_US Wind_SSSXTF\1751_038_150614083500.xtf • Ping Number: 262475 • Range to target: 24.45 Meters • Fish Height: 5.58 Meters • Heading: 7.200 Degrees • Line Name: 1751_038_150614083500 • Water Depth: 0.00 Meters 	<p>Dimensions and attributes</p> <ul style="list-style-type: none"> • Target Width: 0.4 Meters • Target Height: 0.7 Meters • Target Length: 1.4 Meters • Target Shadow: 3.5 Meters • Classification1: circular object • Description:
	<p>Contact88</p> <ul style="list-style-type: none"> • Sonar Time at Target: 6/14/2015 9:27:29 AM • Click Position 38.4596993566 -74.8226511667 (WGS84) (X) 515473.06 (Y) 4256836.51 (Projected Coordinates) • Map Projection: UTM84-18N • Acoustic Source File: E:\1751_US Wind_SSSXTF\1751_038_150614083500.xtf • Ping Number: 261276 • Range to target: 18.60 Meters • Fish Height: 5.68 Meters • Heading: 8.700 Degrees • Line Name: 1751_038_150614083500 • Water Depth: 0.00 Meters 	<p>Dimensions and attributes</p> <ul style="list-style-type: none"> • Target Width: 0.6 Meters • Target Height: 0.4 Meters • Target Length: 1.2 Meters • Target Shadow: 1.4 Meters • Classification1: small object • Description:
	<p>Contact89</p> <ul style="list-style-type: none"> • Sonar Time at Target: 6/14/2015 9:27:06 AM • Click Position 38.4590746041 -74.8225932922 (WGS84) (X) 515478.24 (Y) 4256767.20 (Projected Coordinates) • Map Projection: UTM84-18N • Acoustic Source File: E:\1751_US Wind_SSSXTF\1751_038_150614083500.xtf • Ping Number: 260930 • Range to target: 12.44 Meters • Fish Height: 5.58 Meters • Heading: 4.400 Degrees • Line Name: 1751_038_150614083500 • Water Depth: 0.00 Meters 	<p>Dimensions and attributes</p> <ul style="list-style-type: none"> • Target Width: 3.0 Meters • Target Height: 0.9 Meters • Target Length: 16.1 Meters • Target Shadow: 2.5 Meters • Classification1: debris • Description: Potential wreck




	<p>Contact90</p> <ul style="list-style-type: none"> • Sonar Time at Target: 6/14/2015 4:31:32 PM • Click Position 38.2909156441 -74.8225192983 (WGS84) (X) 515520.58 (Y) 4238108.41 (Projected Coordinates) • Map Projection: UTM84-18N • Acoustic Source File: H:\SSS_RAW_XTF_files\1751_039_2_150614161100.xtf • Ping Number: 637272 • Range to target: 12.30 Meters • Fish Height: 6.78 Meters • Heading: 209.800 Degrees • Line Name: 1751_039_2_150614161100 • Water Depth: 0.00 Meters 	<p>Dimensions and attributes</p> <ul style="list-style-type: none"> • Target Width: 0.1 Meters • Target Height: 0.1 Meters • Target Length: 3.6 Meters • Target Shadow: 0.3 Meters • Classification1: linear object • Description:
	<p>Contact91</p> <ul style="list-style-type: none"> • Sonar Time at Target: 6/14/2015 11:32:18 PM • Click Position 38.4568412390 -74.8224002298 (WGS84) (X) 515495.56 (Y) 4256519.42 (Projected Coordinates) • Map Projection: UTM84-18N • Acoustic Source File: H:\SSS_RAW_XTF_files\1751_037_2150614225400.xtf • Ping Number: 45951 • Range to target: 28.94 Meters • Fish Height: 5.67 Meters • Heading: 11.900 Degrees • Line Name: 1751_037_2150614225400 • Water Depth: 0.00 Meters 	<p>Dimensions and attributes</p> <ul style="list-style-type: none"> • Target Width: 0.6 Meters • Target Height: 0.1 Meters • Target Length: 6.3 Meters • Target Shadow: 0.5 Meters • Classification1: linear object • Description:
	<p>Contact92</p> <ul style="list-style-type: none"> • Sonar Time at Target: 6/14/2015 11:31:58 PM • Click Position 38.4563713613 -74.8222553519 (WGS84) (X) 515508.31 (Y) 4256467.30 (Projected Coordinates) • Map Projection: UTM84-18N • Acoustic Source File: H:\SSS_RAW_XTF_files\1751_037_2150614225400.xtf • Ping Number: 45657 • Range to target: 42.52 Meters • Fish Height: 5.91 Meters • Heading: 11.200 Degrees • Line Name: 1751_037_2150614225400 • Water Depth: 0.00 Meters 	<p>Dimensions and attributes</p> <ul style="list-style-type: none"> • Target Width: 0.7 Meters • Target Height: 0.2 Meters • Target Length: 1.1 Meters • Target Shadow: 1.4 Meters • Classification1: small object • Description:


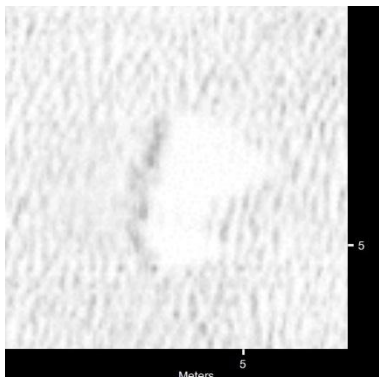
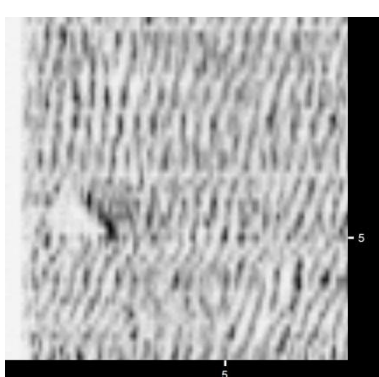
	<p>Contact93</p> <ul style="list-style-type: none"> • Sonar Time at Target: 6/14/2015 2:51:54 PM • Click Position 38.4278930746 -74.8221960429 (WGS84) (X) 515519.58 (Y) 4253307.35 (Projected Coordinates) • Map Projection: UTM84-18N • Acoustic Source File: H:\SSS_RAW_XTF_files\1751_039_150614142400.xtf • Ping Number: 548940 • Range to target: 10.60 Meters • Fish Height: 5.38 Meters • Heading: 215.500 Degrees • Line Name: 1751_039_150614142400 • Water Depth: 0.00 Meters 	<p>Dimensions and attributes</p> <ul style="list-style-type: none"> • Target Width: 0.2 Meters • Target Height: 0.2 Meters • Target Length: 1.2 Meters • Target Shadow: 0.5 Meters • Classification1: small object • Description:
	<p>Contact94</p> <ul style="list-style-type: none"> • Sonar Time at Target: 6/14/2015 9:20:44 AM • Click Position 38.4491794736 -74.8221707153 (WGS84) (X) 515517.23 (Y) 4255669.30 (Projected Coordinates) • Map Projection: UTM84-18N • Acoustic Source File: E:\1751_US Wind_SSS\XTF\1751_038_150614083500.xtf • Ping Number: 255283 • Range to target: 27.12 Meters • Fish Height: 6.46 Meters • Heading: 7.600 Degrees • Line Name: 1751_038_150614083500 • Water Depth: 0.00 Meters 	<p>Dimensions and attributes</p> <ul style="list-style-type: none"> • Target Width: 0.2 Meters • Target Height: 0.2 Meters • Target Length: 0.9 Meters • Target Shadow: 0.9 Meters • Classification1: small object • Description:
	<p>Contact95</p> <ul style="list-style-type: none"> • Sonar Time at Target: 6/14/2015 9:23:24 AM • Click Position 38.4533261523 -74.8219670671 (WGS84) (X) 515534.11 (Y) 4256129.45 (Projected Coordinates) • Map Projection: UTM84-18N • Acoustic Source File: E:\1751_US Wind_SSS\XTF\1751_038_150614083500.xtf • Ping Number: 257655 • Range to target: 41.65 Meters • Fish Height: 5.53 Meters • Heading: 6.200 Degrees • Line Name: 1751_038_150614083500 • Water Depth: 0.00 Meters 	<p>Dimensions and attributes</p> <ul style="list-style-type: none"> • Target Width: 0.4 Meters • Target Height: 0.2 Meters • Target Length: 0.8 Meters • Target Shadow: 1.3 Meters • Classification1: small object • Description:

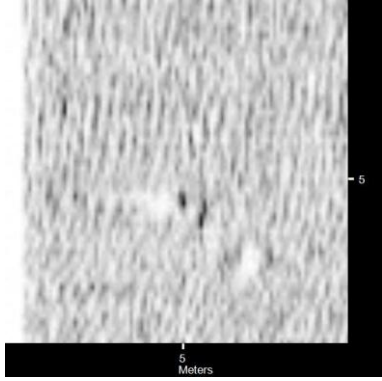


	<p>Contact96</p> <ul style="list-style-type: none"> • Sonar Time at Target: 6/14/2015 2:29:46 PM • Click Position 38.4624160093 -74.8217669524 (WGS84) (X) 515549.62 (Y) 4257138.11 (Projected Coordinates) • Map Projection: UTM84-18N • Acoustic Source File: H:\SSS_RAW_XTF_files\1751_039_150614142400.xtf • Ping Number: 529304 • Range to target: 40.92 Meters • Fish Height: 5.63 Meters • Heading: 211.300 Degrees • Line Name: 1751_039_150614142400 • Water Depth: 0.00 Meters 	<p>Dimensions and attributes</p> <ul style="list-style-type: none"> • Target Width: 0.5 Meters • Target Height: 0.3 Meters • Target Length: 1.1 Meters • Target Shadow: 2.3 Meters • Classification1: small object • Description:
	<p>Contact97</p> <ul style="list-style-type: none"> • Sonar Time at Target: 6/14/2015 7:04:09 PM • Click Position 38.4610445196 -74.8215899442 (WGS84) (X) 515565.36 (Y) 4256985.95 (Projected Coordinates) • Map Projection: UTM84-18N • Acoustic Source File: H:\SSS_RAW_XTF_files\1751_041_150614185600.xtf • Ping Number: 772603 • Range to target: 28.08 Meters • Fish Height: 5.63 Meters • Heading: 205.100 Degrees • Line Name: 1751_041_150614185600 • Water Depth: 0.00 Meters 	<p>Dimensions and attributes</p> <ul style="list-style-type: none"> • Target Width: 2.2 Meters • Target Height: 0.9 Meters • Target Length: 14.9 Meters • Target Shadow: 5.7 Meters • Classification1: linear object • Description: Potential Wreck debris
	<p>Contact98</p> <ul style="list-style-type: none"> • Sonar Time at Target: 6/14/2015 12:32:28 AM • Click Position 38.4620191751 -74.8213618491 (WGS84) (X) 515585.05 (Y) 4257094.14 (Projected Coordinates) • Map Projection: UTM84-18N • Acoustic Source File: E:\1751_US Wind_SSSXTF\1751_040_150614003100.xtf • Ping Number: 1591431 • Range to target: 32.30 Meters • Fish Height: 6.31 Meters • Heading: 7.400 Degrees • Line Name: 1751_040_150614003100 • Water Depth: 0.00 Meters 	<p>Dimensions and attributes</p> <ul style="list-style-type: none"> • Target Width: 0.6 Meters • Target Height: 0.4 Meters • Target Length: 1.4 Meters • Target Shadow: 2.3 Meters • Classification1: small object • Description:

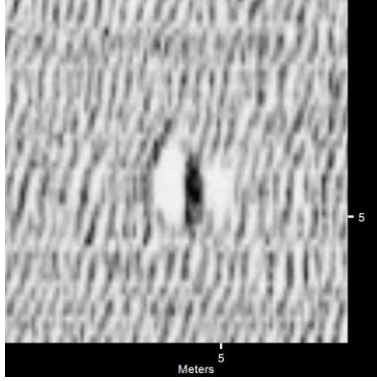
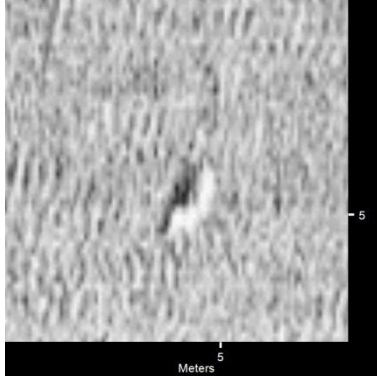
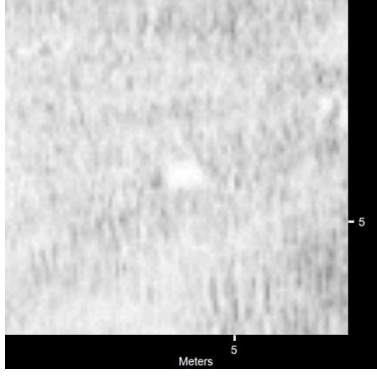
	<p>Contact99</p> <ul style="list-style-type: none"> • Sonar Time at Target: 6/13/2015 7:21:40 PM • Click Position 38.4403553099 -74.8213553504 (WGS84) (X) 515590.28 (Y) 4254690.30 (Projected Coordinates) • Map Projection: UTM84-18N • Acoustic Source File: E:\1751_US Wind_SSSXTF\1751_042_2_150613182500.xtf • Ping Number: 1315847 • Range to target: 46.14 Meters • Fish Height: 5.23 Meters • Heading: 16.600 Degrees • Line Name: 1751_042_2_150613182500 • Water Depth: 0.00 Meters 	<p>Dimensions and attributes</p> <ul style="list-style-type: none"> • Target Width: 0.5 Meters • Target Height: 0.2 Meters • Target Length: 0.9 Meters • Target Shadow: 1.4 Meters • Classification1: small object • Description:
	<p>Contact100</p> <ul style="list-style-type: none"> • Sonar Time at Target: 6/14/2015 12:32:20 AM • Click Position 38.4618270457 -74.8213157278 (WGS84) (X) 515589.11 (Y) 4257072.83 (Projected Coordinates) • Map Projection: UTM84-18N • Acoustic Source File: E:\1751_US Wind_SSSXTF\1751_040_150614003100.xtf • Ping Number: 1591308 • Range to target: 36.29 Meters • Fish Height: 6.21 Meters • Heading: 8.000 Degrees • Line Name: 1751_040_150614003100 • Water Depth: 0.00 Meters 	<p>Dimensions and attributes</p> <ul style="list-style-type: none"> • Target Width: 1.1 Meters • Target Height: 0.4 Meters • Target Length: 1.9 Meters • Target Shadow: 2.4 Meters • Classification1: small object • Description: Debris
	<p>Contact101</p> <ul style="list-style-type: none"> • Sonar Time at Target: 6/14/2015 9:57:15 AM • Click Position 38.4482569749 -74.8208435681 (WGS84) (X) 515633.24 (Y) 4255567.16 (Projected Coordinates) • Map Projection: UTM84-18N • Acoustic Source File: E:\1751_US Wind_SSSXTF\1751_043_150614093900.xtf • Ping Number: 287665 • Range to target: 21.01 Meters • Fish Height: 5.33 Meters • Heading: 209.800 Degrees • Line Name: 1751_043_150614093900 • Water Depth: 0.00 Meters 	<p>Dimensions and attributes</p> <ul style="list-style-type: none"> • Target Width: 0.7 Meters • Target Height: 0.3 Meters • Target Length: 1.4 Meters • Target Shadow: 1.1 Meters • Classification1: small object • Description:
	<p>Contact102</p> <ul style="list-style-type: none"> • Sonar Time at Target: 6/13/2015 7:36:31 PM • Click Position 38.4588935876 -74.8204239710 (WGS84) (X) 515667.55 (Y) 4256747.48 (Projected Coordinates) • Map Projection: UTM84-18N • Acoustic Source File: E:\1751_US Wind_SSSXTF\1751_042_2_150613192500.xtf • Ping Number: 1329003 • Range to target: 32.13 Meters • Fish Height: 5.61 Meters • Heading: 19.400 Degrees • Line Name: 1751_042_2_150613192500 • Water Depth: 0.00 Meters 	<p>Dimensions and attributes</p> <ul style="list-style-type: none"> • Target Width: 0.6 Meters • Target Height: 0.1 Meters • Target Length: 1.4 Meters • Target Shadow: 0.5 Meters • Classification1: small object • Description:





	<p>Contact103</p> <ul style="list-style-type: none"> • Sonar Time at Target: 6/13/2015 7:35:54 PM • Click Position 38.4581417771 -74.8203611065 (WGS84) (X) 515673.20 (Y) 4256664.07 (Projected Coordinates) • Map Projection: UTM84-18N • Acoustic Source File: E:\1751_US Wind_SSSXTF\1751_042_2_150613192500.xtf • Ping Number: 1328469 • Range to target: 38.07 Meters • Fish Height: 5.60 Meters • Heading: 18.400 Degrees • Line Name: 1751_042_2_150613192500 • Water Depth: 0.00 Meters 	<p>Dimensions and attributes</p> <ul style="list-style-type: none"> • Target Width: 0.5 Meters • Target Height: 0.4 Meters • Target Length: 1.7 Meters • Target Shadow: 3.0 Meters • Classification1: small object • Description:
	<p>Contact104</p> <ul style="list-style-type: none"> • Sonar Time at Target: 6/13/2015 1:04:03 PM • Click Position 38.4613571888 -74.8202013128 (WGS84) (X) 515686.44 (Y) 4257020.88 (Projected Coordinates) • Map Projection: UTM84-18N • Acoustic Source File: E:\1751_US Wind_SSSXTF\1751_044_150613125600.xtf • Ping Number: 981014 • Range to target: 21.94 Meters • Fish Height: 6.02 Meters • Heading: 14.100 Degrees • Line Name: 1751_044_150613125600 • Water Depth: 0.00 Meters 	<p>Dimensions and attributes</p> <ul style="list-style-type: none"> • Target Width: 13.6 Meters • Target Height: 2.6 Meters • Target Length: 31.8 Meters • Target Shadow: 17.2 Meters • Classification1: possible shipwreck • Description: Shipwreck
	<p>Contact105</p> <ul style="list-style-type: none"> • Sonar Time at Target: 6/13/2015 12:06:31 PM • Click Position 38.3870074023 -74.8198173412 (WGS84) (X) 515736.06 (Y) 4248771.08 (Projected Coordinates) • Map Projection: UTM84-18N • Acoustic Source File: E:\1751_US Wind_SSSXTF\1751_044_150613115600.xtf • Ping Number: 929998 • Range to target: 30.68 Meters • Fish Height: 4.82 Meters • Heading: 5.700 Degrees • Line Name: 1751_044_150613115600 • Water Depth: 0.00 Meters 	<p>Dimensions and attributes</p> <ul style="list-style-type: none"> • Target Width: 1.7 Meters • Target Height: 0.1 Meters • Target Length: 5.1 Meters • Target Shadow: 0.9 Meters • Classification1: possible rock outcrop • Description: Rock Field
	<p>Contact106</p> <ul style="list-style-type: none"> • Sonar Time at Target: 6/13/2015 12:26:35 PM • Click Position 38.4133721264 -74.8197144298 (WGS84) (X) 515739.33 (Y) 4251696.52 (Projected Coordinates) • Map Projection: UTM84-18N • Acoustic Source File: E:\1751_US Wind_SSSXTF\1751_044_150613115600.xtf • Ping Number: 947789 • Range to target: 31.13 Meters • Fish Height: 5.09 Meters • Heading: 10.200 Degrees • Line Name: 1751_044_150613115600 • Water Depth: 0.00 Meters 	<p>Dimensions and attributes</p> <ul style="list-style-type: none"> • Target Width: 0.3 Meters • Target Height: 0.2 Meters • Target Length: 1.0 Meters • Target Shadow: 1.4 Meters • Classification1: small object • Description:


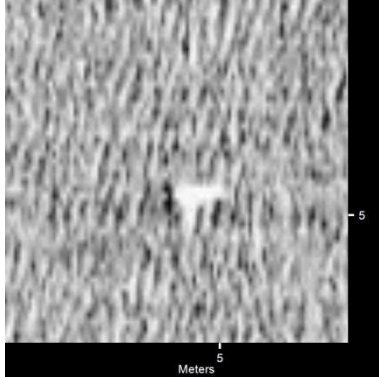
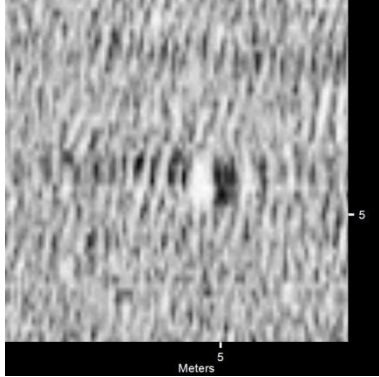
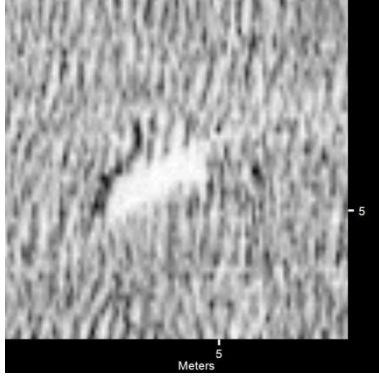
	<p>Contact107</p> <ul style="list-style-type: none"> • Sonar Time at Target: 6/13/2015 8:07:22 AM • Click Position 38.4623164423 -74.8193231222 (WGS84) (X) 515762.85 (Y) 4257127.47 (Projected Coordinates) • Map Projection: UTM84-18N • Acoustic Source File: F:\SSS_RAW_XTF_files\1751_046_2_150613075900.xtf • Ping Number: 717943 • Range to target: 26.82 Meters • Fish Height: 5.68 Meters • Heading: 15.500 Degrees • Line Name: 1751_046_2_150613075900 • Water Depth: 0.00 Meters 	<p>Dimensions and attributes</p> <ul style="list-style-type: none"> • Target Width: 0.3 Meters • Target Height: 0.5 Meters • Target Length: 1.7 Meters • Target Shadow: 2.5 Meters • Classification1: debris • Description: Wreck debris
	<p>Contact108</p> <ul style="list-style-type: none"> • Sonar Time at Target: 6/13/2015 7:42:59 AM • Click Position 38.4295534200 -74.8189492590 (WGS84) (X) 515802.61 (Y) 4253492.13 (Projected Coordinates) • Map Projection: UTM84-18N • Acoustic Source File: F:\SSS_RAW_XTF_files\1751_046_2_150613065900.xtf • Ping Number: 696317 • Range to target: 15.26 Meters • Fish Height: 6.26 Meters • Heading: 12.700 Degrees • Line Name: 1751_046_2_150613065900 • Water Depth: 0.00 Meters 	<p>Dimensions and attributes</p> <ul style="list-style-type: none"> • Target Width: 0.2 Meters • Target Height: 0.2 Meters • Target Length: 0.4 Meters • Target Shadow: 0.5 Meters • Classification1: small object • Description:
	<p>Contact109</p> <ul style="list-style-type: none"> • Sonar Time at Target: 6/14/2015 1:54:06 PM • Click Position 38.4344971944 -74.8186851981 (WGS84) (X) 515824.58 (Y) 4254040.74 (Projected Coordinates) • Map Projection: UTM84-18N • Acoustic Source File: E:\1751_US Wind_SSSXTF\1751_048_2_150614134700.xtf • Ping Number: 497678 • Range to target: 31.07 Meters • Fish Height: 5.97 Meters • Heading: 3.100 Degrees • Line Name: 1751_048_2_150614134700 • Water Depth: 0.00 Meters 	<p>Dimensions and attributes</p> <ul style="list-style-type: none"> • Target Width: 0.7 Meters • Target Height: 0.1 Meters • Target Length: 0.8 Meters • Target Shadow: 0.8 Meters • Classification1: small object • Description:

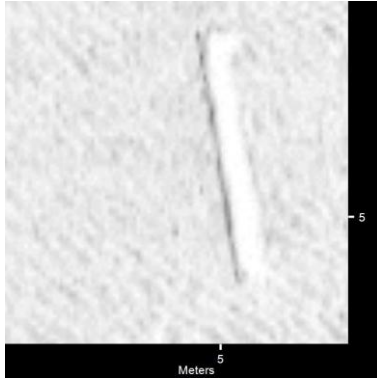



	<p>Contact110</p> <ul style="list-style-type: none"> • Sonar Time at Target: 6/13/2015 8:03:30 AM • Click Position 38.4571349466 -74.8185900426 (WGS84) (X) 515827.94 (Y) 4256552.66 (Projected Coordinates) • Map Projection: UTM84-18N • Acoustic Source File: F:\SSS_RAW_XTF_files\1751_046_2_150613075900.xtf • Ping Number: 714513 • Range to target: 38.58 Meters • Fish Height: 5.92 Meters • Heading: 20.300 Degrees • Line Name: 1751_046_2_150613075900 • Water Depth: 0.00 Meters 	<p>Dimensions and attributes</p> <ul style="list-style-type: none"> • Target Width: 0.5 Meters • Target Height: 0.2 Meters • Target Length: 3.3 Meters • Target Shadow: 1.6 Meters • Classification1: linear object • Description: Potential mound
	<p>Contact111</p> <ul style="list-style-type: none"> • Sonar Time at Target: 6/13/2015 9:06:07 AM • Click Position 38.4156991382 -74.8182630470 (WGS84) (X) 515865.54 (Y) 4251954.97 (Projected Coordinates) • Map Projection: UTM84-18N • Acoustic Source File: E:\1751_US Wind_SSS\XTF\1751_049_150613081600.xtf • Ping Number: 770034 • Range to target: 31.01 Meters • Fish Height: 5.27 Meters • Heading: 201.700 Degrees • Line Name: 1751_049_150613081600 • Water Depth: 0.00 Meters 	<p>Dimensions and attributes</p> <ul style="list-style-type: none"> • Target Width: 0.5 Meters • Target Height: 0.3 Meters • Target Length: 3.0 Meters • Target Shadow: 2.1 Meters • Classification1: linear object • Description:
	<p>Contact112</p> <ul style="list-style-type: none"> • Sonar Time at Target: 6/13/2015 2:49:40 AM • Click Position 38.4609034047 -74.8171080202 (WGS84) (X) 515956.41 (Y) 4256971.06 (Projected Coordinates) • Map Projection: UTM84-18N • Acoustic Source File: F:\SSS_RAW_XTF_files\1751_052_150613023400.xtf • Ping Number: 436229 • Range to target: 47.57 Meters • Fish Height: 6.05 Meters • Heading: 6.500 Degrees • Line Name: 1751_052_150613023400 • Water Depth: 0.00 Meters 	<p>Dimensions and attributes</p> <ul style="list-style-type: none"> • Target Width: 0.6 Meters • Target Height: 0.2 Meters • Target Length: 1.5 Meters • Target Shadow: 1.3 Meters • Classification1: small object • Description:





	<p>Contact113</p> <ul style="list-style-type: none"> • Sonar Time at Target: 6/14/2015 6:46:45 PM • Click Position 38.4637779817 -74.8164180767 (WGS84) (X) 516015.97 (Y) 4257290.15 (Projected Coordinates) • Map Projection: UTM84-18N • Acoustic Source File: H:\SSS_RAW_XTF_files\1751_053_2_150614183400.xtf • Ping Number: 757170 • Range to target: 44.93 Meters • Fish Height: 5.88 Meters • Heading: 9.800 Degrees • Line Name: 1751_053_2_150614183400 • Water Depth: 0.00 Meters 	<p>Dimensions and attributes</p> <ul style="list-style-type: none"> • Target Width: 0.4 Meters • Target Height: 0.2 Meters • Target Length: 0.7 Meters • Target Shadow: 1.8 Meters • Classification1: small object • Description:
	<p>Contact114</p> <ul style="list-style-type: none"> • Sonar Time at Target: 6/14/2015 6:48:53 PM • Click Position 38.4671481838 -74.8163107343 (WGS84) (X) 516024.59 (Y) 4257664.13 (Projected Coordinates) • Map Projection: UTM84-18N • Acoustic Source File: H:\SSS_RAW_XTF_files\1751_053_2_150614183400.xtf • Ping Number: 759072 • Range to target: 37.27 Meters • Fish Height: 6.28 Meters • Heading: 11.100 Degrees • Line Name: 1751_053_2_150614183400 • Water Depth: 0.00 Meters 	<p>Dimensions and attributes</p> <ul style="list-style-type: none"> • Target Width: 0.7 Meters • Target Height: 0.1 Meters • Target Length: 1.7 Meters • Target Shadow: 0.7 Meters • Classification1: small object • Description:
	<p>Contact115</p> <ul style="list-style-type: none"> • Sonar Time at Target: 6/13/2015 2:49:35 AM • Click Position 38.4608127282 -74.8161226369 (WGS84) (X) 516042.40 (Y) 4256961.17 (Projected Coordinates) • Map Projection: UTM84-18N • Acoustic Source File: F:\SSS_RAW_XTF_files\1751_052_150613023400.xtf • Ping Number: 436155 • Range to target: 38.20 Meters • Fish Height: 6.05 Meters • Heading: 12.600 Degrees • Line Name: 1751_052_150613023400 • Water Depth: 0.00 Meters 	<p>Dimensions and attributes</p> <ul style="list-style-type: none"> • Target Width: 0.4 Meters • Target Height: 0.1 Meters • Target Length: 1.4 Meters • Target Shadow: 0.7 Meters • Classification1: small object • Description:





	<p>Contact116</p> <ul style="list-style-type: none"> • Sonar Time at Target: 6/13/2015 2:50:08 AM • Click Position 38.4615041373 -74.8161024366 (WGS84) (X) 516044.01 (Y) 4257037.89 (Projected Coordinates) • Map Projection: UTM84-18N • Acoustic Source File: F:\SSS_RAW_XTF_files\1751_052_150613023400.xtf • Ping Number: 436649 • Range to target: 40.15 Meters • Fish Height: 6.17 Meters • Heading: 15.900 Degrees • Line Name: 1751_052_150613023400 • Water Depth: 0.00 Meters 	<p>Dimensions and attributes</p> <ul style="list-style-type: none"> • Target Width: 0.4 Meters • Target Height: 0.1 Meters • Target Length: 1.7 Meters • Target Shadow: 0.7 Meters • Classification1: small object • Description:
	<p>Contact117</p> <ul style="list-style-type: none"> • Sonar Time at Target: 7/6/2015 3:24:38 AM • Click Position 38.4634853923 -74.8159417133 (WGS84) (X) 516057.60 (Y) 4257257.76 (Projected Coordinates) • Map Projection: UTM84-18N • Acoustic Source File: E:\1751_US Wind_SSS\XTF\1751_054_150706031000.xtf • Ping Number: 1694454 • Range to target: 32.37 Meters • Fish Height: 6.46 Meters • Heading: 9.000 Degrees • Line Name: 1751_054_150706031000 • Water Depth: 0.00 Meters 	<p>Dimensions and attributes</p> <ul style="list-style-type: none"> • Target Width: 0.6 Meters • Target Height: 0.1 Meters • Target Length: 1.8 Meters • Target Shadow: 0.7 Meters • Classification1: small object • Description:
	<p>Contact118</p> <ul style="list-style-type: none"> • Sonar Time at Target: 7/5/2015 1:44:24 PM • Click Position 38.3899418963 -74.8159025669 (WGS84) (X) 516077.31 (Y) 4249097.36 (Projected Coordinates) • Map Projection: UTM84-18N • Acoustic Source File: E:\1751_US Wind_SSS\XTF\1751_055_150705134000.xtf • Ping Number: 967155 • Range to target: 30.42 Meters • Fish Height: 6.12 Meters • Heading: 207.200 Degrees • Line Name: 1751_055_150705134000 • Water Depth: 0.00 Meters 	<p>Dimensions and attributes</p> <ul style="list-style-type: none"> • Target Width: 0.3 Meters • Target Height: 0.2 Meters • Target Length: 0.5 Meters • Target Shadow: 0.8 Meters • Classification1: small object • Description:





	<p>Contact119</p> <ul style="list-style-type: none"> • Sonar Time at Target: 7/6/2015 3:10:59 AM • Click Position 38.4457231440 -74.8158676941 (WGS84) (X) 516067.99 (Y) 4255286.86 (Projected Coordinates) • Map Projection: UTM84-18N • Acoustic Source File: E:\1751_US Wind_SSS\XTF\1751_054_150706031000.xtf • Ping Number: 1682362 • Range to target: 21.73 Meters • Fish Height: 6.41 Meters • Heading: 8.700 Degrees • Line Name: 1751_054_150706031000 • Water Depth: 0.00 Meters 	<p>Dimensions and attributes</p> <ul style="list-style-type: none"> • Target Width: 0.4 Meters • Target Height: 0.3 Meters • Target Length: 1.3 Meters • Target Shadow: 1.0 Meters • Classification1: small object • Description:
	<p>Contact120</p> <ul style="list-style-type: none"> • Sonar Time at Target: 7/6/2015 1:16:07 AM • Click Position 38.2967623602 -74.8156953755 (WGS84) (X) 516116.03 (Y) 4238758.32 (Projected Coordinates) • Map Projection: UTM84-18N • Acoustic Source File: E:\1751_US Wind_SSS\XTF\1751_054_150706011000.xtf • Ping Number: 1580501 • Range to target: 27.84 Meters • Fish Height: 5.19 Meters • Heading: 10.700 Degrees • Line Name: 1751_054_150706011000 • Water Depth: 0.00 Meters 	<p>Dimensions and attributes</p> <ul style="list-style-type: none"> • Target Width: 0.9 Meters • Target Height: 0.6 Meters • Target Length: 0.8 Meters • Target Shadow: 4.0 Meters • Classification1: small object • Description:
	<p>Contact121</p> <ul style="list-style-type: none"> • Sonar Time at Target: 7/5/2015 2:56:38 PM • Click Position 38.3012388240 -74.8156067277 (WGS84) (X) 516122.80 (Y) 4239255.03 (Projected Coordinates) • Map Projection: UTM84-18N • Acoustic Source File: E:\1751_US Wind_SSS\XTF\1751_055_150705144000.xtf • Ping Number: 1031216 • Range to target: 12.87 Meters • Fish Height: 6.69 Meters • Heading: 206.300 Degrees • Line Name: 1751_055_150705144000 • Water Depth: 0.00 Meters 	<p>Dimensions and attributes</p> <ul style="list-style-type: none"> • Target Width: 0.6 Meters • Target Height: 1.6 Meters • Target Length: 0.6 Meters • Target Shadow: 4.4 Meters • Classification1: circular object • Description:
	<p>Contact122</p> <ul style="list-style-type: none"> • Sonar Time at Target: 7/6/2015 2:34:06 AM • Click Position 38.3979286616 -74.8156047904 (WGS84) (X) 516101.54 (Y) 4249983.62 (Projected Coordinates) • Map Projection: UTM84-18N • Acoustic Source File: E:\1751_US Wind_SSS\XTF\1751_054_150706021000.xtf • Ping Number: 1649653 • Range to target: 14.25 Meters • Fish Height: 6.26 Meters • Heading: 7.600 Degrees • Line Name: 1751_054_150706021000 • Water Depth: 0.00 Meters 	<p>Dimensions and attributes</p> <ul style="list-style-type: none"> • Target Width: 0.6 Meters • Target Height: 0.4 Meters • Target Length: 0.5 Meters • Target Shadow: 1.1 Meters • Classification1: debris • Description:





	<p>Contact123</p> <ul style="list-style-type: none"> • Sonar Time at Target: 7/5/2015 8:59:57 PM • Click Position 38.3757203428 -74.8153482751 (WGS84) (X) 516128.87 (Y) 4247519.44 (Projected Coordinates) • Map Projection: UTM84-18N • Acoustic Source File: E:\1751_US Wind_SSSXTF\1751_056_150705205100.xtf • Ping Number: 1353361 • Range to target: 22.51 Meters • Fish Height: 6.12 Meters • Heading: 10.600 Degrees • Line Name: 1751_056_150705205100 • Water Depth: 0.00 Meters 	<p>Dimensions and attributes</p> <ul style="list-style-type: none"> • Target Width: 0.3 Meters • Target Height: 0.3 Meters • Target Length: 0.4 Meters • Target Shadow: 1.1 Meters • Classification1: small object • Description:
	<p>Contact124</p> <ul style="list-style-type: none"> • Sonar Time at Target: 7/6/2015 3:16:16 AM • Click Position 38.4526214872 -74.8151835018 (WGS84) (X) 516126.16 (Y) 4256052.43 (Projected Coordinates) • Map Projection: UTM84-18N • Acoustic Source File: E:\1751_US Wind_SSSXTF\1751_054_150706031000.xtf • Ping Number: 1687034 • Range to target: 41.01 Meters • Fish Height: 6.41 Meters • Heading: 9.100 Degrees • Line Name: 1751_054_150706031000 • Water Depth: 0.00 Meters 	<p>Dimensions and attributes</p> <ul style="list-style-type: none"> • Target Width: 0.2 Meters • Target Height: 0.2 Meters • Target Length: 0.7 Meters • Target Shadow: 1.5 Meters • Classification1: small object • Description:
	<p>Contact125</p> <ul style="list-style-type: none"> • Sonar Time at Target: 7/6/2015 3:16:46 AM • Click Position 38.4532818424 -74.8151362554 (WGS84) (X) 516130.14 (Y) 4256125.71 (Projected Coordinates) • Map Projection: UTM84-18N • Acoustic Source File: E:\1751_US Wind_SSSXTF\1751_054_150706031000.xtf • Ping Number: 1687489 • Range to target: 42.12 Meters • Fish Height: 6.26 Meters • Heading: 8.800 Degrees • Line Name: 1751_054_150706031000 • Water Depth: 0.00 Meters 	<p>Dimensions and attributes</p> <ul style="list-style-type: none"> • Target Width: 0.6 Meters • Target Height: 0.1 Meters • Target Length: 1.1 Meters • Target Shadow: 0.4 Meters • Classification1: small object • Description:
	<p>Contact126</p> <ul style="list-style-type: none"> • Sonar Time at Target: 7/6/2015 3:11:21 AM • Click Position 38.4460507938 -74.8151359895 (WGS84) (X) 516131.77 (Y) 4255323.35 (Projected Coordinates) • Map Projection: UTM84-18N • Acoustic Source File: E:\1751_US Wind_SSSXTF\1751_054_150706031000.xtf • Ping Number: 1682571 • Range to target: 42.17 Meters • Fish Height: 6.60 Meters • Heading: 7.400 Degrees • Line Name: 1751_054_150706031000 • Water Depth: 0.00 Meters 	<p>Dimensions and attributes</p> <ul style="list-style-type: none"> • Target Width: 0.5 Meters • Target Height: 0.3 Meters • Target Length: 2.5 Meters • Target Shadow: 2.0 Meters • Classification1: small object • Description:

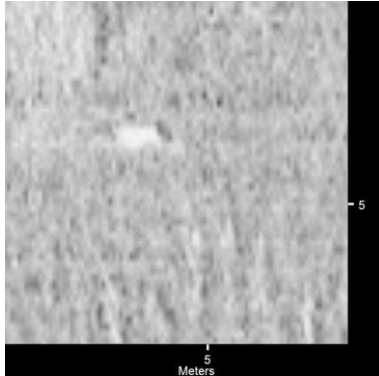



	<p>Contact127</p> <ul style="list-style-type: none"> • Sonar Time at Target: 7/5/2015 8:33:32 PM • Click Position 38.3432234504 -74.8149171101 (WGS84) (X) 516173.76 (Y) 4243913.70 (Projected Coordinates) • Map Projection: UTM84-18N • Acoustic Source File: E:\1751_US Wind_SSS\XTF\1751_056_150705195100.xtf • Ping Number: 1329939 • Range to target: 22.87 Meters • Fish Height: 5.92 Meters • Heading: 12.200 Degrees • Line Name: 1751_056_150705195100 • Water Depth: 0.00 Meters 	<p>Dimensions and attributes</p> <ul style="list-style-type: none"> • Target Width: 0.2 Meters • Target Height: 0.1 Meters • Target Length: 5.7 Meters • Target Shadow: 0.6 Meters • Classification1: linear object • Description:
	<p>Contact128</p> <ul style="list-style-type: none"> • Sonar Time at Target: 7/5/2015 8:46:13 PM • Click Position 38.3589959960 -74.8149148850 (WGS84) (X) 516170.45 (Y) 4245663.80 (Projected Coordinates) • Map Projection: UTM84-18N • Acoustic Source File: E:\1751_US Wind_SSS\XTF\1751_056_150705195100.xtf • Ping Number: 1341187 • Range to target: 22.57 Meters • Fish Height: 7.04 Meters • Heading: 11.300 Degrees • Line Name: 1751_056_150705195100 • Water Depth: 0.00 Meters 	<p>Dimensions and attributes</p> <ul style="list-style-type: none"> • Target Width: 0.6 Meters • Target Height: 0.2 Meters • Target Length: 0.7 Meters • Target Shadow: 0.7 Meters • Classification1: debris • Description:
	<p>Contact129</p> <ul style="list-style-type: none"> • Sonar Time at Target: 7/6/2015 3:57:08 AM • Click Position 38.4463481269 -74.8146757775 (WGS84) (X) 516171.86 (Y) 4255356.42 (Projected Coordinates) • Map Projection: UTM84-18N • Acoustic Source File: E:\1751_US Wind_SSS\XTF\1751_057_150706033600.xtf • Ping Number: 1723282 • Range to target: 26.52 Meters • Fish Height: 6.07 Meters • Heading: 222.400 Degrees • Line Name: 1751_057_150706033600 • Water Depth: 0.00 Meters 	<p>Dimensions and attributes</p> <ul style="list-style-type: none"> • Target Width: 1.0 Meters • Target Height: 0.3 Meters • Target Length: 1.0 Meters • Target Shadow: 1.2 Meters • Classification1: small object • Description:
	<p>Contact130</p> <ul style="list-style-type: none"> • Sonar Time at Target: 7/6/2015 3:37:58 AM • Click Position 38.4694129007 -74.8145980031 (WGS84) (X) 516173.50 (Y) 4257915.72 (Projected Coordinates) • Map Projection: UTM84-18N • Acoustic Source File: E:\1751_US Wind_SSS\XTF\1751_057_150706033600.xtf • Ping Number: 1706280 • Range to target: 28.05 Meters • Fish Height: 7.39 Meters • Heading: 206.600 Degrees • Line Name: 1751_057_150706033600 • Water Depth: 0.00 Meters 	<p>Dimensions and attributes</p> <ul style="list-style-type: none"> • Target Width: 0.6 Meters • Target Height: 0.2 Meters • Target Length: 0.6 Meters • Target Shadow: 0.9 Meters • Classification1: small object • Description:





	<p>Contact131</p> <ul style="list-style-type: none"> • Sonar Time at Target: 7/5/2015 5:11:08 PM • Click Position 38.4507330237 -74.8136441441 (WGS84) (X) 516260.90 (Y) 4255843.15 (Projected Coordinates) • Map Projection: UTM84-18N • Acoustic Source File: E:\1751_US Wind_SSS\XTF\1751_058_150705161200.xtf • Ping Number: 1150476 • Range to target: 19.06 Meters • Fish Height: 6.26 Meters • Heading: 12.500 Degrees • Line Name: 1751_058_150705161200 • Water Depth: 0.00 Meters 	<p>Dimensions and attributes</p> <ul style="list-style-type: none"> • Target Width: 0.3 Meters • Target Height: 0.1 Meters • Target Length: 1.5 Meters • Target Shadow: 0.4 Meters • Classification1: linear object • Description:
	<p>Contact132</p> <ul style="list-style-type: none"> • Sonar Time at Target: 7/5/2015 5:37:08 PM • Click Position 38.4654795308 -74.8128882896 (WGS84) (X) 516323.53 (Y) 4257479.57 (Projected Coordinates) • Map Projection: UTM84-18N • Acoustic Source File: E:\1751_US Wind_SSS\XTF\1751_061_150705173300.xtf • Ping Number: 1173530 • Range to target: 29.64 Meters • Fish Height: 6.46 Meters • Heading: 215.200 Degrees • Line Name: 1751_061_150705173300 • Water Depth: 0.00 Meters 	<p>Dimensions and attributes</p> <ul style="list-style-type: none"> • Target Width: 0.3 Meters • Target Height: 0.2 Meters • Target Length: 0.4 Meters • Target Shadow: 0.8 Meters • Classification1: small object • Description:
	<p>Contact133</p> <ul style="list-style-type: none"> • Sonar Time at Target: 7/6/2015 7:45:02 AM • Click Position 38.4085110852 -74.8128564516 (WGS84) (X) 516339.15 (Y) 4251158.33 (Projected Coordinates) • Map Projection: UTM84-18N • Acoustic Source File: E:\1751_US Wind_SSS\XTF\1751_060_150706070700.xtf • Ping Number: 1925351 • Range to target: 36.04 Meters • Fish Height: 6.75 Meters • Heading: 11.000 Degrees • Line Name: 1751_060_150706070700 • Water Depth: 0.00 Meters 	<p>Dimensions and attributes</p> <ul style="list-style-type: none"> • Target Width: 0.4 Meters • Target Height: 0.1 Meters • Target Length: 0.6 Meters • Target Shadow: 0.6 Meters • Classification1: small object • Description:
	<p>Contact134</p> <ul style="list-style-type: none"> • Sonar Time at Target: 7/8/2015 9:47:47 PM • Click Position 38.4652943940 -74.8125681041 (WGS84) (X) 516351.51 (Y) 4257459.09 (Projected Coordinates) • Map Projection: UTM84-18N • Acoustic Source File: E:\1751_US Wind_SSS\XTF\1751_062_150708205100.xtf • Ping Number: 120192 • Range to target: 40.49 Meters • Fish Height: 6.56 Meters • Heading: 6.500 Degrees • Line Name: 1751_062_150708205100 • Water Depth: 0.00 Meters 	<p>Dimensions and attributes</p> <ul style="list-style-type: none"> • Target Width: 0.3 Meters • Target Height: 0.1 Meters • Target Length: 3.2 Meters • Target Shadow: 0.9 Meters • Classification1: linear object • Description:





	<p>Contact135</p> <ul style="list-style-type: none"> • Sonar Time at Target: 7/8/2015 9:24:07 PM • Click Position 38.4299863285 -74.8119498810 (WGS84) (X) 516413.44 (Y) 4253541.39 (Projected Coordinates) • Map Projection: UTM84-18N • Acoustic Source File: E:\1751_US Wind_SSSXTF\1751_062_150708205100.xtf • Ping Number: 99205 • Range to target: 19.14 Meters • Fish Height: 5.92 Meters • Heading: 6.100 Degrees • Line Name: 1751_062_150708205100 • Water Depth: 0.00 Meters 	<p>Dimensions and attributes</p> <ul style="list-style-type: none"> • Target Width: 0.4 Meters • Target Height: 0.6 Meters • Target Length: 0.5 Meters • Target Shadow: 2.3 Meters • Classification1: small object • Description:
	<p>Contact136</p> <ul style="list-style-type: none"> • Sonar Time at Target: 7/8/2015 11:07:56 PM • Click Position 38.3726570949 -74.8115455458 (WGS84) (X) 516461.73 (Y) 4247180.22 (Projected Coordinates) • Map Projection: UTM84-18N • Acoustic Source File: E:\1751_US Wind_SSSXTF\1751_065_150708224100.xtf • Ping Number: 191260 • Range to target: 46.57 Meters • Fish Height: 5.73 Meters • Heading: 204.400 Degrees • Line Name: 1751_065_150708224100 • Water Depth: 0.00 Meters 	<p>Dimensions and attributes</p> <ul style="list-style-type: none"> • Target Width: 0.3 Meters • Target Height: 0.2 Meters • Target Length: 2.2 Meters • Target Shadow: 1.4 Meters • Classification1: linear object • Description:
	<p>Contact137</p> <ul style="list-style-type: none"> • Sonar Time at Target: 7/9/2015 3:32:37 AM • Click Position 38.3756310991 -74.8108438757 (WGS84) (X) 516522.34 (Y) 4247510.34 (Projected Coordinates) • Map Projection: UTM84-18N • Acoustic Source File: E:\1751_US Wind_SSSXTF\1751_067_150709032300.xtf • Ping Number: 425957 • Range to target: 32.58 Meters • Fish Height: 6.21 Meters • Heading: 195.100 Degrees • Line Name: 1751_067_150709032300 • Water Depth: 0.00 Meters 	<p>Dimensions and attributes</p> <ul style="list-style-type: none"> • Target Width: 0.5 Meters • Target Height: 0.2 Meters • Target Length: 0.6 Meters • Target Shadow: 0.9 Meters • Classification1: small object • Description:
	<p>Contact138</p> <ul style="list-style-type: none"> • Sonar Time at Target: 7/9/2015 3:35:11 AM • Click Position 38.3722307674 -74.8107404793 (WGS84) (X) 516532.15 (Y) 4247133.06 (Projected Coordinates) • Map Projection: UTM84-18N • Acoustic Source File: E:\1751_US Wind_SSSXTF\1751_067_150709032300.xtf • Ping Number: 428231 • Range to target: 24.24 Meters • Fish Height: 5.87 Meters • Heading: 198.000 Degrees • Line Name: 1751_067_150709032300 • Water Depth: 0.00 Meters 	<p>Dimensions and attributes</p> <ul style="list-style-type: none"> • Target Width: 0.2 Meters • Target Height: 0.2 Meters • Target Length: 0.7 Meters • Target Shadow: 0.7 Meters • Classification1: small object • Description:





	<p>Contact139</p> <ul style="list-style-type: none"> • Sonar Time at Target: 7/9/2015 3:05:35 AM • Click Position 38.4125398312 -74.8107396359 (WGS84) (X) 516523.04 (Y) 4251605.74 (Projected Coordinates) • Map Projection: UTM84-18N • Acoustic Source File: E:\1751_US Wind_SSSXTF\1751_067_150709022300.xtf • Ping Number: 401981 • Range to target: 34.82 Meters • Fish Height: 6.02 Meters • Heading: 236.500 Degrees • Line Name: 1751_067_150709022300 • Water Depth: 0.00 Meters 	<p>Dimensions and attributes</p> <ul style="list-style-type: none"> • Target Width: 0.8 Meters • Target Height: 0.4 Meters • Target Length: 2.0 Meters • Target Shadow: 2.6 Meters • Classification1: small object • Description:
	<p>Contact140</p> <ul style="list-style-type: none"> • Sonar Time at Target: 7/9/2015 2:58:46 AM • Click Position 38.4219011152 -74.8105315672 (WGS84) (X) 516539.08 (Y) 4252644.51 (Projected Coordinates) • Map Projection: UTM84-18N • Acoustic Source File: E:\1751_US Wind_SSSXTF\1751_067_150709022300.xtf • Ping Number: 395939 • Range to target: 17.48 Meters • Fish Height: 6.36 Meters • Heading: 199.100 Degrees • Line Name: 1751_067_150709022300 • Water Depth: 0.00 Meters 	<p>Dimensions and attributes</p> <ul style="list-style-type: none"> • Target Width: 1.0 Meters • Target Height: 0.3 Meters • Target Length: 0.9 Meters • Target Shadow: 0.9 Meters • Classification1: small object • Description:
	<p>Contact141</p> <ul style="list-style-type: none"> • Sonar Time at Target: 7/9/2015 2:35:58 AM • Click Position 38.4538033019 -74.8104294269 (WGS84) (X) 516540.71 (Y) 4256184.41 (Projected Coordinates) • Map Projection: UTM84-18N • Acoustic Source File: E:\1751_US Wind_SSSXTF\1751_067_150709022300.xtf • Ping Number: 375734 • Range to target: 16.21 Meters • Fish Height: 5.87 Meters • Heading: 201.300 Degrees • Line Name: 1751_067_150709022300 • Water Depth: 0.00 Meters 	<p>Dimensions and attributes</p> <ul style="list-style-type: none"> • Target Width: 0.3 Meters • Target Height: 0.2 Meters • Target Length: 0.8 Meters • Target Shadow: 0.5 Meters • Classification1: small object • Description:
	<p>Contact142</p> <ul style="list-style-type: none"> • Sonar Time at Target: 7/9/2015 2:45:53 AM • Click Position 38.4399806950 -74.8099514596 (WGS84) (X) 516585.58 (Y) 4254650.73 (Projected Coordinates) • Map Projection: UTM84-18N • Acoustic Source File: E:\1751_US Wind_SSSXTF\1751_067_150709022300.xtf • Ping Number: 384529 • Range to target: 28.71 Meters • Fish Height: 6.02 Meters • Heading: 206.600 Degrees • Line Name: 1751_067_150709022300 • Water Depth: 0.00 Meters 	<p>Dimensions and attributes</p> <ul style="list-style-type: none"> • Target Width: 0.5 Meters • Target Height: 0.3 Meters • Target Length: 0.5 Meters • Target Shadow: 1.4 Meters • Classification1: small object • Description:



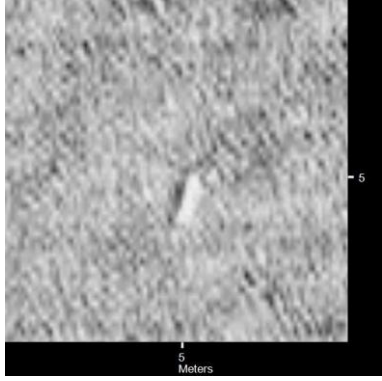

	<p>Contact143</p> <ul style="list-style-type: none"> • Sonar Time at Target: 7/9/2015 6:58:44 AM • Click Position 38.4670195824 -74.8096561165 (WGS84) (X) 516605.15 (Y) 4257651.04 (Projected Coordinates) • Map Projection: UTM84-18N • Acoustic Source File: E:\1751_US Wind_SSS\XTF\1751_069_150709065600.xtf • Ping Number: 608717 • Range to target: 45.40 Meters • Fish Height: 6.41 Meters • Heading: 203.500 Degrees • Line Name: 1751_069_150709065600 • Water Depth: 0.00 Meters 	<p>Dimensions and attributes</p> <ul style="list-style-type: none"> • Target Width: 0.7 Meters • Target Height: 0.3 Meters • Target Length: 0.7 Meters • Target Shadow: 2.3 Meters • Classification1: small object • Description:
	<p>Contact144</p> <ul style="list-style-type: none"> • Sonar Time at Target: 7/9/2015 4:46:25 PM • Click Position 38.4438238162 -74.8093460878 (WGS84) (X) 516637.53 (Y) 4255077.27 (Projected Coordinates) • Map Projection: UTM84-18N • Acoustic Source File: E:\1751_US Wind_SSS\XTF\1751_068_2_150709164300.xtf • Ping Number: 1129828 • Range to target: 42.26 Meters • Fish Height: 7.87 Meters • Heading: 6.000 Degrees • Line Name: 1751_068_2_150709164300 • Water Depth: 0.00 Meters 	<p>Dimensions and attributes</p> <ul style="list-style-type: none"> • Target Width: 0.6 Meters • Target Height: 0.1 Meters • Target Length: 4.0 Meters • Target Shadow: 0.5 Meters • Classification1: small object • Description:
	<p>Contact145</p> <ul style="list-style-type: none"> • Sonar Time at Target: 7/9/2015 12:48:06 PM • Click Position 38.3484071805 -74.8091774772 (WGS84) (X) 516674.14 (Y) 4244489.90 (Projected Coordinates) • Map Projection: UTM84-18N • Acoustic Source File: E:\1751_US Wind_SSS\XTF\1751_071_150709122300.xtf • Ping Number: 918502 • Range to target: 35.97 Meters • Fish Height: 6.51 Meters • Heading: 184.100 Degrees • Line Name: 1751_071_150709122300 • Water Depth: 0.00 Meters 	<p>Dimensions and attributes</p> <ul style="list-style-type: none"> • Target Width: 0.3 Meters • Target Height: 0.2 Meters • Target Length: 0.6 Meters • Target Shadow: 1.0 Meters • Classification1: small object • Description:
	<p>Contact146</p> <ul style="list-style-type: none"> • Sonar Time at Target: 7/9/2015 1:49:27 AM • Click Position 38.4281356831 -74.8091175856 (WGS84) (X) 516661.07 (Y) 4253336.55 (Projected Coordinates) • Map Projection: UTM84-18N • Acoustic Source File: E:\1751_US Wind_SSS\XTF\1751_070_150709010900.xtf • Ping Number: 334481 • Range to target: 29.89 Meters • Fish Height: 5.73 Meters • Heading: 13.500 Degrees • Line Name: 1751_070_150709010900 • Water Depth: 0.00 Meters 	<p>Dimensions and attributes</p> <ul style="list-style-type: none"> • Target Width: 0.5 Meters • Target Height: 0.4 Meters • Target Length: 0.6 Meters • Target Shadow: 2.0 Meters • Classification1: small object • Description:



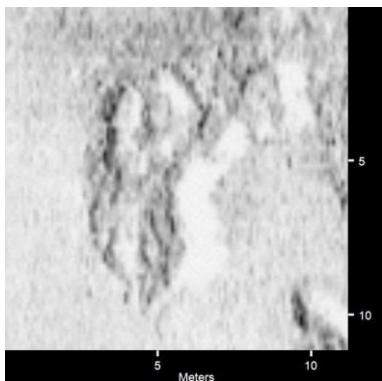

	<p>Contact147</p> <ul style="list-style-type: none"> • Sonar Time at Target: 7/9/2015 8:13:08 AM • Click Position 38.3673462270 -74.8090402520 (WGS84) (X) 516681.79 (Y) 4246591.38 (Projected Coordinates) • Map Projection: UTM84-18N • Acoustic Source File: E:\1751_US Wind_SSS\XTF\1751_069_150709075600.xtf • Ping Number: 674695 • Range to target: 29.21 Meters • Fish Height: 6.41 Meters • Heading: 220.700 Degrees • Line Name: 1751_069_150709075600 • Water Depth: 0.00 Meters 	<p>Dimensions and attributes</p> <ul style="list-style-type: none"> • Target Width: 0.3 Meters • Target Height: 0.3 Meters • Target Length: 0.7 Meters • Target Shadow: 1.3 Meters • Classification1: small object • Description:
	<p>Contact148</p> <ul style="list-style-type: none"> • Sonar Time at Target: 7/9/2015 12:34:10 PM • Click Position 38.3688785190 -74.8090060088 (WGS84) (X) 516684.43 (Y) 4246761.41 (Projected Coordinates) • Map Projection: UTM84-18N • Acoustic Source File: E:\1751_US Wind_SSS\XTF\1751_071_150709122300.xtf • Ping Number: 906148 • Range to target: 25.45 Meters • Fish Height: 5.73 Meters • Heading: 212.900 Degrees • Line Name: 1751_071_150709122300 • Water Depth: 0.00 Meters 	<p>Dimensions and attributes</p> <ul style="list-style-type: none"> • Target Width: 0.4 Meters • Target Height: 0.2 Meters • Target Length: 0.4 Meters • Target Shadow: 0.7 Meters • Classification1: small object • Description:
	<p>Contact149</p> <ul style="list-style-type: none"> • Sonar Time at Target: 7/9/2015 12:08:49 PM • Click Position 38.4055329105 -74.8088662381 (WGS84) (X) 516688.21 (Y) 4250828.59 (Projected Coordinates) • Map Projection: UTM84-18N • Acoustic Source File: E:\1751_US Wind_SSS\XTF\1751_071_150709112300.xtf • Ping Number: 883678 • Range to target: 22.47 Meters • Fish Height: 6.26 Meters • Heading: 206.500 Degrees • Line Name: 1751_071_150709112300 • Water Depth: 0.00 Meters 	<p>Dimensions and attributes</p> <ul style="list-style-type: none"> • Target Width: 0.3 Meters • Target Height: 0.1 Meters • Target Length: 2.7 Meters • Target Shadow: 0.5 Meters • Classification1: small object • Description:
	<p>Contact150</p> <ul style="list-style-type: none"> • Sonar Time at Target: 7/9/2015 1:38:08 AM • Click Position 38.4118502092 -74.8086641057 (WGS84) (X) 516704.40 (Y) 4251529.59 (Projected Coordinates) • Map Projection: UTM84-18N • Acoustic Source File: E:\1751_US Wind_SSS\XTF\1751_070_150709010900.xtf • Ping Number: 324453 • Range to target: 19.28 Meters • Fish Height: 6.16 Meters • Heading: 10.600 Degrees • Line Name: 1751_070_150709010900 • Water Depth: 0.00 Meters 	<p>Dimensions and attributes</p> <ul style="list-style-type: none"> • Target Width: 0.7 Meters • Target Height: 0.5 Meters • Target Length: 1.2 Meters • Target Shadow: 1.7 Meters • Classification1: circular object • Description:

	<p>Contact151</p> <ul style="list-style-type: none"> • Sonar Time at Target: 7/9/2015 12:34:27 PM • Click Position 38.3684750314 -74.8083483215 (WGS84) (X) 516741.97 (Y) 4246716.76 (Projected Coordinates) • Map Projection: UTM84-18N • Acoustic Source File: E:\1751_US Wind_SSSXTF\1751_071_150709122300.xtf • Ping Number: 906397 • Range to target: 31.71 Meters • Fish Height: 6.16 Meters • Heading: 207.400 Degrees • Line Name: 1751_071_150709122300 • Water Depth: 0.00 Meters 	<p>Dimensions and attributes</p> <ul style="list-style-type: none"> • Target Width: 0.7 Meters • Target Height: 0.3 Meters • Target Length: 0.6 Meters • Target Shadow: 1.4 Meters • Classification1: small object • Description:
	<p>Contact152</p> <ul style="list-style-type: none"> • Sonar Time at Target: 7/9/2015 2:11:30 AM • Click Position 38.4596151582 -74.8083154683 (WGS84) (X) 516723.82 (Y) 4256829.68 (Projected Coordinates) • Map Projection: UTM84-18N • Acoustic Source File: E:\1751_US Wind_SSSXTF\1751_070_150709020900.xtf • Ping Number: 354025 • Range to target: 34.74 Meters • Fish Height: 6.60 Meters • Heading: 12.300 Degrees • Line Name: 1751_070_150709020900 • Water Depth: 0.00 Meters 	<p>Dimensions and attributes</p> <ul style="list-style-type: none"> • Target Width: 0.4 Meters • Target Height: 0.3 Meters • Target Length: 0.8 Meters • Target Shadow: 1.4 Meters • Classification1: small object • Description:
	<p>Contact153</p> <ul style="list-style-type: none"> • Sonar Time at Target: 7/9/2015 7:10:51 PM • Click Position 38.3061386616 -74.8080133152 (WGS84) (X) 516785.61 (Y) 4239800.06 (Projected Coordinates) • Map Projection: UTM84-18N • Acoustic Source File: E:\1751_US Wind_SSSXTF\1751_073_150709190900.xtf • Ping Number: 1257886 • Range to target: 23.85 Meters • Fish Height: 6.23 Meters • Heading: 207.000 Degrees • Line Name: 1751_073_150709190900 • Water Depth: 0.00 Meters 	<p>Dimensions and attributes</p> <ul style="list-style-type: none"> • Target Width: 0.5 Meters • Target Height: 0.3 Meters • Target Length: 1.0 Meters • Target Shadow: 1.1 Meters • Classification1: small object • Description:
	<p>Contact154</p> <ul style="list-style-type: none"> • Sonar Time at Target: 7/9/2015 5:00:56 AM • Click Position 38.3163922547 -74.8079625181 (WGS84) (X) 516787.69 (Y) 4240937.79 (Projected Coordinates) • Map Projection: UTM84-18N • Acoustic Source File: E:\1751_US Wind_SSSXTF\1751_072_150709044300.xtf • Ping Number: 504275 • Range to target: 38.95 Meters • Fish Height: 6.56 Meters • Heading: 11.400 Degrees • Line Name: 1751_072_150709044300 • Water Depth: 0.00 Meters 	<p>Dimensions and attributes</p> <ul style="list-style-type: none"> • Target Width: 0.5 Meters • Target Height: 0.1 Meters • Target Length: 8.1 Meters • Target Shadow: 0.7 Meters • Classification1: linear object • Description:





	<p>Contact155</p> <ul style="list-style-type: none"> • Sonar Time at Target: 7/10/2015 3:09:29 AM • Click Position 38.3113056114 -74.8078534610 (WGS84) (X) 516798.40 (Y) 4240373.40 (Projected Coordinates) • Map Projection: UTM84-18N • Acoustic Source File: E:\1751_US Wind_SSS\XTF\1751_074_150710025600.xtf • Ping Number: 1682282 • Range to target: 38.30 Meters • Fish Height: 6.02 Meters • Heading: 10.400 Degrees • Line Name: 1751_074_150710025600 • Water Depth: 0.00 Meters 	<p>Dimensions and attributes</p> <ul style="list-style-type: none"> • Target Width: 0.6 Meters • Target Height: 0.2 Meters • Target Length: 1.3 Meters • Target Shadow: 1.3 Meters • Classification1: small object • Description:
	<p>Contact156</p> <ul style="list-style-type: none"> • Sonar Time at Target: 7/10/2015 3:09:31 AM • Click Position 38.3113609100 -74.8077788138 (WGS84) (X) 516804.91 (Y) 4240379.55 (Projected Coordinates) • Map Projection: UTM84-18N • Acoustic Source File: E:\1751_US Wind_SSS\XTF\1751_074_150710025600.xtf • Ping Number: 1682312 • Range to target: 31.71 Meters • Fish Height: 5.97 Meters • Heading: 6.800 Degrees • Line Name: 1751_074_150710025600 • Water Depth: 0.00 Meters 	<p>Dimensions and attributes</p> <ul style="list-style-type: none"> • Target Width: 0.4 Meters • Target Height: 0.6 Meters • Target Length: 0.2 Meters • Target Shadow: 3.4 Meters • Classification1: small object • Description:
	<p>Contact157</p> <ul style="list-style-type: none"> • Sonar Time at Target: 7/9/2015 6:29:39 AM • Click Position 38.4454322310 -74.8076369361 (WGS84) (X) 516786.30 (Y) 4255256.05 (Projected Coordinates) • Map Projection: UTM84-18N • Acoustic Source File: E:\1751_US Wind_SSS\XTF\1751_072_150709054300.xtf • Ping Number: 582927 • Range to target: 39.37 Meters • Fish Height: 6.85 Meters • Heading: 7.100 Degrees • Line Name: 1751_072_150709054300 • Water Depth: 0.00 Meters 	<p>Dimensions and attributes</p> <ul style="list-style-type: none"> • Target Width: 0.4 Meters • Target Height: 0.2 Meters • Target Length: 0.5 Meters • Target Shadow: 1.2 Meters • Classification1: small object • Description:
	<p>Contact158</p> <ul style="list-style-type: none"> • Sonar Time at Target: 7/10/2015 3:12:37 AM • Click Position 38.3163512303 -74.8076140374 (WGS84) (X) 516818.16 (Y) 4240933.30 (Projected Coordinates) • Map Projection: UTM84-18N • Acoustic Source File: E:\1751_US Wind_SSS\XTF\1751_074_150710025600.xtf • Ping Number: 1685062 • Range to target: 24.68 Meters • Fish Height: 6.36 Meters • Heading: 15.700 Degrees • Line Name: 1751_074_150710025600 • Water Depth: 0.00 Meters 	<p>Dimensions and attributes</p> <ul style="list-style-type: none"> • Target Width: 0.5 Meters • Target Height: 0.3 Meters • Target Length: 5.9 Meters • Target Shadow: 1.3 Meters • Classification1: linear object • Description:


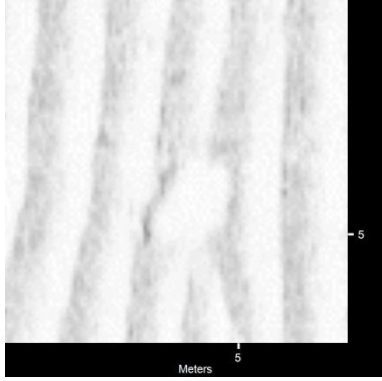


	<p>Contact159</p> <ul style="list-style-type: none"> • Sonar Time at Target: 7/10/2015 4:05:51 AM • Click Position 38.3984139798 -74.8075720521 (WGS84) (X) 516802.86 (Y) 4250038.91 (Projected Coordinates) • Map Projection: UTM84-18N • Acoustic Source File: E:\1751_US Wind_SSSXTF\1751_074_150710035600.xtf • Ping Number: 1732261 • Range to target: 35.49 Meters • Fish Height: 6.80 Meters • Heading: 0.900 Degrees • Line Name: 1751_074_150710035600 • Water Depth: 0.00 Meters 	<p>Dimensions and attributes</p> <ul style="list-style-type: none"> • Target Width: 2.2 Meters • Target Height: 0.3 Meters • Target Length: 49.2 Meters • Target Shadow: 1.7 Meters • Classification1: linear object • Description: Linear feature
	<p>Contact160</p> <ul style="list-style-type: none"> • Sonar Time at Target: 7/9/2015 6:30:56 AM • Click Position 38.4473019517 -74.8075492890 (WGS84) (X) 516793.52 (Y) 4255463.53 (Projected Coordinates) • Map Projection: UTM84-18N • Acoustic Source File: E:\1751_US Wind_SSSXTF\1751_072_150709054300.xtf • Ping Number: 584079 • Range to target: 46.68 Meters • Fish Height: 6.12 Meters • Heading: 12.900 Degrees • Line Name: 1751_072_150709054300 • Water Depth: 0.00 Meters 	<p>Dimensions and attributes</p> <ul style="list-style-type: none"> • Target Width: 0.5 Meters • Target Height: 0.1 Meters • Target Length: 0.8 Meters • Target Shadow: 0.8 Meters • Classification1: small object • Description:
	<p>Contact161</p> <ul style="list-style-type: none"> • Sonar Time at Target: 7/10/2015 4:47:09 AM • Click Position 38.4613063426 -74.8072358993 (WGS84) (X) 516817.62 (Y) 4257017.53 (Projected Coordinates) • Map Projection: UTM84-18N • Acoustic Source File: E:\1751_US Wind_SSSXTF\1751_074_150710035600.xtf • Ping Number: 1768877 • Range to target: 19.75 Meters • Fish Height: 6.21 Meters • Heading: 6.400 Degrees • Line Name: 1751_074_150710035600 • Water Depth: 0.00 Meters 	<p>Dimensions and attributes</p> <ul style="list-style-type: none"> • Target Width: 0.3 Meters • Target Height: 0.3 Meters • Target Length: 2.2 Meters • Target Shadow: 1.0 Meters • Classification1: small object • Description:
	<p>Contact162</p> <ul style="list-style-type: none"> • Sonar Time at Target: 7/10/2015 3:03:42 AM • Click Position 38.3019413408 -74.8071563764 (WGS84) (X) 516861.51 (Y) 4239334.49 (Projected Coordinates) • Map Projection: UTM84-18N • Acoustic Source File: E:\1751_US Wind_SSSXTF\1751_074_150710025600.xtf • Ping Number: 1677155 • Range to target: 24.65 Meters • Fish Height: 5.24 Meters • Heading: 13.500 Degrees • Line Name: 1751_074_150710025600 • Water Depth: 0.00 Meters 	<p>Dimensions and attributes</p> <ul style="list-style-type: none"> • Target Width: 0.4 Meters • Target Height: 0.2 Meters • Target Length: 1.3 Meters • Target Shadow: 0.8 Meters • Classification1: small object • Description:





	<p>Contact163</p> <ul style="list-style-type: none"> • Sonar Time at Target: 7/10/2015 3:20:48 AM • Click Position 38.3293319140 -74.8070295483 (WGS84) (X) 516866.25 (Y) 4242373.72 (Projected Coordinates) • Map Projection: UTM84-18N • Acoustic Source File: E:\1751_US Wind_SSS\XTF\1751_074_150710025600.xtf • Ping Number: 1692313 • Range to target: 31.45 Meters • Fish Height: 5.53 Meters • Heading: 10.200 Degrees • Line Name: 1751_074_150710025600 • Water Depth: 0.00 Meters 	<p>Dimensions and attributes</p> <ul style="list-style-type: none"> • Target Width: 0.5 Meters • Target Height: 0.1 Meters • Target Length: 1.6 Meters • Target Shadow: 0.5 Meters • Classification1: small object • Description:
	<p>Contact164</p> <ul style="list-style-type: none"> • Sonar Time at Target: 7/10/2015 2:57:42 AM • Click Position 38.2924152274 -74.8070209322 (WGS84) (X) 516875.56 (Y) 4238277.52 (Projected Coordinates) • Map Projection: UTM84-18N • Acoustic Source File: E:\1751_US Wind_SSS\XTF\1751_074_150710025600.xtf • Ping Number: 1671836 • Range to target: 42.33 Meters • Fish Height: 6.12 Meters • Heading: 8.300 Degrees • Line Name: 1751_074_150710025600 • Water Depth: 0.00 Meters 	<p>Dimensions and attributes</p> <ul style="list-style-type: none"> • Target Width: 0.5 Meters • Target Height: 0.1 Meters • Target Length: 1.1 Meters • Target Shadow: 0.6 Meters • Classification1: small object • Description: Multiple individual targets
	<p>Contact165</p> <ul style="list-style-type: none"> • Sonar Time at Target: 7/10/2015 3:21:07 AM • Click Position 38.3298217177 -74.8069583232 (WGS84) (X) 516872.36 (Y) 4242428.08 (Projected Coordinates) • Map Projection: UTM84-18N • Acoustic Source File: E:\1751_US Wind_SSS\XTF\1751_074_150710025600.xtf • Ping Number: 1692592 • Range to target: 36.96 Meters • Fish Height: 5.73 Meters • Heading: 8.600 Degrees • Line Name: 1751_074_150710025600 • Water Depth: 0.00 Meters 	<p>Dimensions and attributes</p> <ul style="list-style-type: none"> • Target Width: 0.4 Meters • Target Height: 0.1 Meters • Target Length: 1.7 Meters • Target Shadow: 0.7 Meters • Classification1: small object • Description:
	<p>Contact166</p> <ul style="list-style-type: none"> • Sonar Time at Target: 7/9/2015 9:14:14 PM • Click Position 38.4565082498 -74.8067896791 (WGS84) (X) 516857.66 (Y) 4256485.21 (Projected Coordinates) • Map Projection: UTM84-18N • Acoustic Source File: E:\1751_US Wind_SSS\XTF\1751_076_150709202600.xtf • Ping Number: 1367293 • Range to target: 45.35 Meters • Fish Height: 5.68 Meters • Heading: 10.100 Degrees • Line Name: 1751_076_150709202600 • Water Depth: 0.00 Meters 	<p>Dimensions and attributes</p> <ul style="list-style-type: none"> • Target Width: 0.3 Meters • Target Height: 0.3 Meters • Target Length: 1.1 Meters • Target Shadow: 3.0 Meters • Classification1: small object • Description:





	<p>Contact167</p> <ul style="list-style-type: none"> • Sonar Time at Target: 7/10/2015 4:12:49 AM • Click Position 38.4090940436 -74.8067849369 (WGS84) (X) 516869.10 (Y) 4251224.11 (Projected Coordinates) • Map Projection: UTM84-18N • Acoustic Source File: E:\1751_US Wind_SSSXTF\1751_074_150710035600.xtf • Ping Number: 1738437 • Range to target: 33.03 Meters • Fish Height: 6.12 Meters • Heading: 10.800 Degrees • Line Name: 1751_074_150710035600 • Water Depth: 0.00 Meters 	<p>Dimensions and attributes</p> <ul style="list-style-type: none"> • Target Width: 0.4 Meters • Target Height: 0.2 Meters • Target Length: 1.1 Meters • Target Shadow: 1.0 Meters • Classification1: small object • Description:
	<p>Contact168</p> <ul style="list-style-type: none"> • Sonar Time at Target: 7/10/2015 4:32:38 AM • Click Position 38.4392482246 -74.8067542474 (WGS84) (X) 516864.77 (Y) 4254570.03 (Projected Coordinates) • Map Projection: UTM84-18N • Acoustic Source File: E:\1751_US Wind_SSSXTF\1751_074_150710035600.xtf • Ping Number: 1756007 • Range to target: 25.73 Meters • Fish Height: 6.60 Meters • Heading: 9.100 Degrees • Line Name: 1751_074_150710035600 • Water Depth: 0.00 Meters 	<p>Dimensions and attributes</p> <ul style="list-style-type: none"> • Target Width: 0.3 Meters • Target Height: 0.3 Meters • Target Length: 0.7 Meters • Target Shadow: 1.0 Meters • Classification1: small object • Description:
	<p>Contact169</p> <ul style="list-style-type: none"> • Sonar Time at Target: 7/10/2015 4:07:05 AM • Click Position 38.4002932614 -74.8067432148 (WGS84) (X) 516874.79 (Y) 4250247.58 (Projected Coordinates) • Map Projection: UTM84-18N • Acoustic Source File: E:\1751_US Wind_SSSXTF\1751_074_150710035600.xtf • Ping Number: 1733357 • Range to target: 38.40 Meters • Fish Height: 7.14 Meters • Heading: 19.400 Degrees • Line Name: 1751_074_150710035600 • Water Depth: 0.00 Meters 	<p>Dimensions and attributes</p> <ul style="list-style-type: none"> • Target Width: 2.8 Meters • Target Height: 0.3 Meters • Target Length: 7.5 Meters • Target Shadow: 1.8 Meters • Classification1: possible rock outcrop • Description: Rock Field
	<p>Contact170</p> <ul style="list-style-type: none"> • Sonar Time at Target: 7/10/2015 12:09:02 PM • Click Position 38.3785506227 -74.8065055252 (WGS84) (X) 516900.61 (Y) 4247835.07 (Projected Coordinates) • Map Projection: UTM84-18N • Acoustic Source File: E:\1751_US Wind_SSSXTF\1751_075_150710115000.xtf • Ping Number: 87705 • Range to target: 32.22 Meters • Fish Height: 5.77 Meters • Heading: 189.700 Degrees • Line Name: 1751_075_150710115000 • Water Depth: 0.00 Meters 	<p>Dimensions and attributes</p> <ul style="list-style-type: none"> • Target Width: 0.4 Meters • Target Height: 0.2 Meters • Target Length: 1.1 Meters • Target Shadow: 1.3 Meters • Classification1: small object • Description:



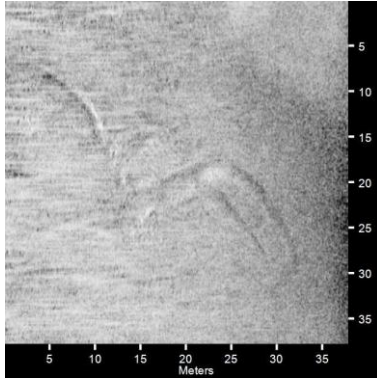
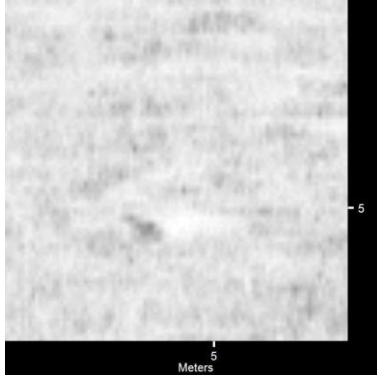
	<p>Contact171</p> <ul style="list-style-type: none"> • Sonar Time at Target: 7/10/2015 10:06:11 AM • Click Position 38.4389625037 -74.8063756090 (WGS84) (X) 516897.88 (Y) 4254538.40 (Projected Coordinates) • Map Projection: UTM84-18N • Acoustic Source File: E:\1751_US Wind_SSS\XTF\1751_075_150710094500.xtf • Ping Number: 2051773 • Range to target: 30.63 Meters • Fish Height: 5.87 Meters • Heading: 237.100 Degrees • Line Name: 1751_075_150710094500 • Water Depth: 0.00 Meters 	<p>Dimensions and attributes</p> <ul style="list-style-type: none"> • Target Width: 0.5 Meters • Target Height: 0.4 Meters • Target Length: 0.5 Meters • Target Shadow: 2.2 Meters • Classification1: small object • Description:
	<p>Contact172</p> <ul style="list-style-type: none"> • Sonar Time at Target: 7/9/2015 8:24:01 PM • Click Position 38.3785155270 -74.8062383887 (WGS84) (X) 516923.95 (Y) 4247831.23 (Projected Coordinates) • Map Projection: UTM84-18N • Acoustic Source File: E:\1751_US Wind_SSS\XTF\1751_076_150709192600.xtf • Ping Number: 1322764 • Range to target: 26.01 Meters • Fish Height: 5.87 Meters • Heading: 1.400 Degrees • Line Name: 1751_076_150709192600 • Water Depth: 0.00 Meters 	<p>Dimensions and attributes</p> <ul style="list-style-type: none"> • Target Width: 0.4 Meters • Target Height: 0.2 Meters • Target Length: 1.2 Meters • Target Shadow: 0.9 Meters • Classification1: small object • Description:
	<p>Contact173</p> <ul style="list-style-type: none"> • Sonar Time at Target: 7/9/2015 8:55:27 PM • Click Position 38.4277697769 -74.8060877365 (WGS84) (X) 516925.62 (Y) 4253296.50 (Projected Coordinates) • Map Projection: UTM84-18N • Acoustic Source File: E:\1751_US Wind_SSS\XTF\1751_076_150709202600.xtf • Ping Number: 1350640 • Range to target: 26.39 Meters • Fish Height: 6.36 Meters • Heading: 10.700 Degrees • Line Name: 1751_076_150709202600 • Water Depth: 0.00 Meters 	<p>Dimensions and attributes</p> <ul style="list-style-type: none"> • Target Width: 0.6 Meters • Target Height: 0.5 Meters • Target Length: 0.6 Meters • Target Shadow: 2.4 Meters • Classification1: small object • Description:
	<p>Contact174</p> <ul style="list-style-type: none"> • Sonar Time at Target: 7/10/2015 6:00:57 AM • Click Position 38.3964939596 -74.8060771089 (WGS84) (X) 516933.84 (Y) 4249826.14 (Projected Coordinates) • Map Projection: UTM84-18N • Acoustic Source File: E:\1751_US Wind_SSS\XTF\1751_077_150710050200.xtf • Ping Number: 1834316 • Range to target: 16.73 Meters • Fish Height: 6.99 Meters • Heading: 212.400 Degrees • Line Name: 1751_077_150710050200 • Water Depth: 0.00 Meters 	<p>Dimensions and attributes</p> <ul style="list-style-type: none"> • Target Width: 0.2 Meters • Target Height: 0.3 Meters • Target Length: 0.5 Meters • Target Shadow: 0.8 Meters • Classification1: debris • Description:



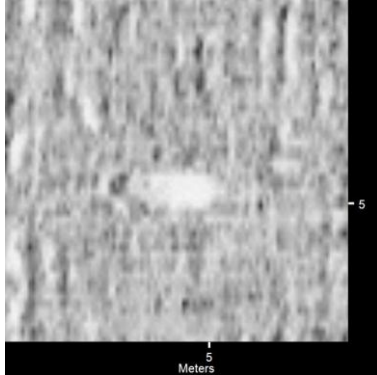

	<p>Contact175</p> <ul style="list-style-type: none"> • Sonar Time at Target: 7/9/2015 9:04:18 PM • Click Position 38.4413302455 -74.8059410822 (WGS84) (X) 516935.25 (Y) 4254801.20 (Projected Coordinates) • Map Projection: UTM84-18N • Acoustic Source File: E:\1751_US Wind_SSSXTF\1751_076_150709202600.xtf • Ping Number: 1358482 • Range to target: 33.52 Meters • Fish Height: 6.16 Meters • Heading: 12.100 Degrees • Line Name: 1751_076_150709202600 • Water Depth: 0.00 Meters 	<p>Dimensions and attributes</p> <ul style="list-style-type: none"> • Target Width: 0.3 Meters • Target Height: 0.2 Meters • Target Length: 0.3 Meters • Target Shadow: 1.2 Meters • Classification1: small object • Description:
	<p>Contact176</p> <ul style="list-style-type: none"> • Sonar Time at Target: 7/10/2015 3:15:19 PM • Click Position 38.4223823602 -74.8059007833 (WGS84) (X) 516943.19 (Y) 4252698.75 (Projected Coordinates) • Map Projection: UTM84-18N • Acoustic Source File: E:\1751_US Wind_SSSXTF\1751_078_150710151100.xtf • Ping Number: 252881 • Range to target: 39.38 Meters • Fish Height: 6.80 Meters • Heading: 11.600 Degrees • Line Name: 1751_078_150710151100 • Water Depth: 0.00 Meters 	<p>Dimensions and attributes</p> <ul style="list-style-type: none"> • Target Width: 0.5 Meters • Target Height: 0.4 Meters • Target Length: 0.5 Meters • Target Shadow: 2.2 Meters • Classification1: small object • Description:
	<p>Contact177</p> <ul style="list-style-type: none"> • Sonar Time at Target: 7/10/2015 8:56:48 AM • Click Position 38.4104525729 -74.8052093810 (WGS84) (X) 517006.34 (Y) 4251375.14 (Projected Coordinates) • Map Projection: UTM84-18N • Acoustic Source File: E:\1751_US Wind_SSSXTF\1751_080_150710083100.xtf • Ping Number: 1990249 • Range to target: 46.46 Meters • Fish Height: 6.16 Meters • Heading: 6.700 Degrees • Line Name: 1751_080_150710083100 • Water Depth: 0.00 Meters 	<p>Dimensions and attributes</p> <ul style="list-style-type: none"> • Target Width: 0.6 Meters • Target Height: 0.3 Meters • Target Length: 0.7 Meters • Target Shadow: 2.0 Meters • Classification1: small object • Description:
	<p>Contact178</p> <ul style="list-style-type: none"> • Sonar Time at Target: 7/10/2015 8:51:41 AM • Click Position 38.4034240822 -74.8050441085 (WGS84) (X) 517022.42 (Y) 4250595.29 (Projected Coordinates) • Map Projection: UTM84-18N • Acoustic Source File: E:\1751_US Wind_SSSXTF\1751_080_150710083100.xtf • Ping Number: 1985705 • Range to target: 28.61 Meters • Fish Height: 6.70 Meters • Heading: 2.700 Degrees • Line Name: 1751_080_150710083100 • Water Depth: 0.00 Meters 	<p>Dimensions and attributes</p> <ul style="list-style-type: none"> • Target Width: 0.7 Meters • Target Height: 0.2 Meters • Target Length: 0.7 Meters • Target Shadow: 1.0 Meters • Classification1: small object • Description:





	<p>Contact179</p> <ul style="list-style-type: none"> • Sonar Time at Target: 7/10/2015 8:48:16 AM • Click Position 38.3987501445 -74.8050196753 (WGS84) (X) 517025.65 (Y) 4250076.68 (Projected Coordinates) • Map Projection: UTM84-18N • Acoustic Source File: E:\1751_US Wind_SSS\XTF\1751_080_150710083100.xtf • Ping Number: 1982678 • Range to target: 27.41 Meters • Fish Height: 7.29 Meters • Heading: 19.000 Degrees • Line Name: 1751_080_150710083100 • Water Depth: 0.00 Meters 	<p>Dimensions and attributes</p> <ul style="list-style-type: none"> • Target Width: 0.7 Meters • Target Height: 0.2 Meters • Target Length: 0.9 Meters • Target Shadow: 0.9 Meters • Classification1: small object • Description:
	<p>Contact180</p> <ul style="list-style-type: none"> • Sonar Time at Target: 7/10/2015 3:38:37 PM • Click Position 38.4488810287 -74.8048721415 (WGS84) (X) 517026.76 (Y) 4255639.24 (Projected Coordinates) • Map Projection: UTM84-18N • Acoustic Source File: E:\1751_US Wind_SSS\XTF\1751_078_150710151100.xtf • Ping Number: 273541 • Range to target: 43.64 Meters • Fish Height: 6.51 Meters • Heading: 10.000 Degrees • Line Name: 1751_078_150710151100 • Water Depth: 0.00 Meters 	<p>Dimensions and attributes</p> <ul style="list-style-type: none"> • Target Width: 0.3 Meters • Target Height: 0.2 Meters • Target Length: 1.7 Meters • Target Shadow: 1.5 Meters • Classification1: small object • Description:
	<p>Contact181</p> <ul style="list-style-type: none"> • Sonar Time at Target: 7/9/2015 10:00:51 PM • Click Position 38.4235230330 -74.8047209804 (WGS84) (X) 517045.91 (Y) 4252825.53 (Projected Coordinates) • Map Projection: UTM84-18N • Acoustic Source File: E:\1751_US Wind_SSS\XTF\1751_079_150709212700.xtf • Ping Number: 1408632 • Range to target: 26.56 Meters • Fish Height: 5.92 Meters • Heading: 202.400 Degrees • Line Name: 1751_079_150709212700 • Water Depth: 0.00 Meters 	<p>Dimensions and attributes</p> <ul style="list-style-type: none"> • Target Width: 0.5 Meters • Target Height: 0.1 Meters • Target Length: 0.8 Meters • Target Shadow: 0.7 Meters • Classification1: small object • Description:
	<p>Contact182</p> <ul style="list-style-type: none"> • Sonar Time at Target: 7/10/2015 8:49:59 AM • Click Position 38.4010898265 -74.8044102496 (WGS84) (X) 517078.32 (Y) 4250336.40 (Projected Coordinates) • Map Projection: UTM84-18N • Acoustic Source File: E:\1751_US Wind_SSS\XTF\1751_080_150710083100.xtf • Ping Number: 1984196 • Range to target: 27.14 Meters • Fish Height: 6.90 Meters • Heading: 1.900 Degrees • Line Name: 1751_080_150710083100 • Water Depth: 0.00 Meters 	<p>Dimensions and attributes</p> <ul style="list-style-type: none"> • Target Width: 0.4 Meters • Target Height: 0.2 Meters • Target Length: 0.7 Meters • Target Shadow: 0.8 Meters • Classification1: small object • Description:





	<p>Contact183</p> <ul style="list-style-type: none"> • Sonar Time at Target: 7/10/2015 4:09:12 PM • Click Position 38.4685166229 -74.8043190822 (WGS84) (X) 517070.39 (Y) 4257818.13 (Projected Coordinates) • Map Projection: UTM84-18N • Acoustic Source File: E:\1751_US Wind_SSSXTF\1751_081_150710160600.xtf • Ping Number: 300661 • Range to target: 27.57 Meters • Fish Height: 4.65 Meters • Heading: 190.600 Degrees • Line Name: 1751_081_150710160600 • Water Depth: 0.00 Meters 	<p>Dimensions and attributes</p> <ul style="list-style-type: none"> • Target Width: 0.5 Meters • Target Height: 0.2 Meters • Target Length: 0.8 Meters • Target Shadow: 1.1 Meters • Classification1: small object • Description:
	<p>Contact184</p> <ul style="list-style-type: none"> • Sonar Time at Target: 7/10/2015 9:39:16 AM • Click Position 38.4668874476 -74.8042402187 (WGS84) (X) 517077.66 (Y) 4257637.37 (Projected Coordinates) • Map Projection: UTM84-18N • Acoustic Source File: E:\1751_US Wind_SSSXTF\1751_080_150710093100.xtf • Ping Number: 2027912 • Range to target: 25.15 Meters • Fish Height: 7.09 Meters • Heading: 6.500 Degrees • Line Name: 1751_080_150710093100 • Water Depth: 0.00 Meters 	<p>Dimensions and attributes</p> <ul style="list-style-type: none"> • Target Width: 0.2 Meters • Target Height: 0.1 Meters • Target Length: 0.6 Meters • Target Shadow: 0.4 Meters • Classification1: small object • Description:
	<p>Contact185</p> <ul style="list-style-type: none"> • Sonar Time at Target: 7/10/2015 9:19:20 AM • Click Position 38.4407304583 -74.8041439105 (WGS84) (X) 517092.23 (Y) 4254734.98 (Projected Coordinates) • Map Projection: UTM84-18N • Acoustic Source File: E:\1751_US Wind_SSSXTF\1751_080_150710083100.xtf • Ping Number: 2010234 • Range to target: 39.49 Meters • Fish Height: 6.46 Meters • Heading: 7.800 Degrees • Line Name: 1751_080_150710083100 • Water Depth: 0.00 Meters 	<p>Dimensions and attributes</p> <ul style="list-style-type: none"> • Target Width: 0.4 Meters • Target Height: 0.2 Meters • Target Length: 1.3 Meters • Target Shadow: 1.2 Meters • Classification1: small object • Description:
	<p>Contact186</p> <ul style="list-style-type: none"> • Sonar Time at Target: 7/10/2015 5:17:14 PM • Click Position 38.3674809605 -74.8038554668 (WGS84) (X) 517134.68 (Y) 4246607.28 (Projected Coordinates) • Map Projection: UTM84-18N • Acoustic Source File: E:\1751_US Wind_SSSXTF\1751_081_150710170600.xtf • Ping Number: 360987 • Range to target: 39.22 Meters • Fish Height: 5.82 Meters • Heading: 191.600 Degrees • Line Name: 1751_081_150710170600 • Water Depth: 0.00 Meters 	<p>Dimensions and attributes</p> <ul style="list-style-type: none"> • Target Width: 0.7 Meters • Target Height: 0.3 Meters • Target Length: 0.8 Meters • Target Shadow: 2.3 Meters • Classification1: small object • Description:





	<p>Contact187</p> <ul style="list-style-type: none"> • Sonar Time at Target: 7/11/2015 12:26:31 AM • Click Position 38.4079206261 -74.8038241006 (WGS84) (X) 517127.88 (Y) 4251094.45 (Projected Coordinates) • Map Projection: UTM84-18N • Acoustic Source File: E:\1751_US Wind_SSSXTF\1751_082_150711000200.xtf • Ping Number: 741630 • Range to target: 17.88 Meters • Fish Height: 6.16 Meters • Heading: 11.300 Degrees • Line Name: 1751_082_150711000200 • Water Depth: 0.00 Meters 	<p>Dimensions and attributes</p> <ul style="list-style-type: none"> • Target Width: 0.7 Meters • Target Height: 0.3 Meters • Target Length: 0.7 Meters • Target Shadow: 1.0 Meters • Classification1: small object • Description:
	<p>Contact188</p> <ul style="list-style-type: none"> • Sonar Time at Target: 7/11/2015 5:36:52 AM • Click Position 38.4665406239 -74.8036090058 (WGS84) (X) 517132.80 (Y) 4257599.00 (Projected Coordinates) • Map Projection: UTM84-18N • Acoustic Source File: E:\1751_US Wind_SSSXTF\1751_083_150711053300.xtf • Ping Number: 1016816 • Range to target: 31.21 Meters • Fish Height: 5.63 Meters • Heading: 206.100 Degrees • Line Name: 1751_083_150711053300 • Water Depth: 0.00 Meters 	<p>Dimensions and attributes</p> <ul style="list-style-type: none"> • Target Width: 0.4 Meters • Target Height: 0.2 Meters • Target Length: 0.3 Meters • Target Shadow: 1.1 Meters • Classification1: small object • Description:
	<p>Contact189</p> <ul style="list-style-type: none"> • Sonar Time at Target: 7/10/2015 11:55:30 PM • Click Position 38.3638173166 -74.8035808826 (WGS84) (X) 517159.54 (Y) 4246200.82 (Projected Coordinates) • Map Projection: UTM84-18N • Acoustic Source File: E:\1751_US Wind_SSSXTF\1751_082_150710230200.xtf • Ping Number: 714123 • Range to target: 15.12 Meters • Fish Height: 7.04 Meters • Heading: 2.500 Degrees • Line Name: 1751_082_150710230200 • Water Depth: 0.00 Meters 	<p>Dimensions and attributes</p> <ul style="list-style-type: none"> • Target Width: 0.3 Meters • Target Height: 0.2 Meters • Target Length: 5.1 Meters • Target Shadow: 0.4 Meters • Classification1: linear object • Description:
	<p>Contact190</p> <ul style="list-style-type: none"> • Sonar Time at Target: 7/11/2015 5:36:49 AM • Click Position 38.4666043010 -74.8035483116 (WGS84) (X) 517138.08 (Y) 4257606.08 (Projected Coordinates) • Map Projection: UTM84-18N • Acoustic Source File: E:\1751_US Wind_SSSXTF\1751_083_150711053300.xtf • Ping Number: 1016777 • Range to target: 26.20 Meters • Fish Height: 5.77 Meters • Heading: 187.200 Degrees • Line Name: 1751_083_150711053300 • Water Depth: 0.00 Meters 	<p>Dimensions and attributes</p> <ul style="list-style-type: none"> • Target Width: 0.3 Meters • Target Height: 0.1 Meters • Target Length: 0.5 Meters • Target Shadow: 0.7 Meters • Classification1: small object • Description:





	<p>Contact191</p> <ul style="list-style-type: none"> • Sonar Time at Target: 7/11/2015 1:05:06 AM • Click Position 38.4622073263 -74.8033103133 (WGS84) (X) 517159.89 (Y) 4257118.23 (Projected Coordinates) • Map Projection: UTM84-18N • Acoustic Source File: E:\1751_US Wind_SSS\XTF\1751_082_150711010200.xtf • Ping Number: 775840 • Range to target: 14.83 Meters • Fish Height: 7.53 Meters • Heading: 10.900 Degrees • Line Name: 1751_082_150711010200 • Water Depth: 0.00 Meters 	<p>Dimensions and attributes</p> <ul style="list-style-type: none"> • Target Width: 0.2 Meters • Target Height: 0.3 Meters • Target Length: 0.7 Meters • Target Shadow: 0.7 Meters • Classification1: small object • Description:
	<p>Contact192</p> <ul style="list-style-type: none"> • Sonar Time at Target: 7/11/2015 6:52:18 AM • Click Position 38.3569428180 -74.8032506373 (WGS84) (X) 517190.01 (Y) 4245438.09 (Projected Coordinates) • Map Projection: UTM84-18N • Acoustic Source File: E:\1751_US Wind_SSS\XTF\1751_083_150711063300.xtf • Ping Number: 1083714 • Range to target: 29.03 Meters • Fish Height: 6.36 Meters • Heading: 204.500 Degrees • Line Name: 1751_083_150711063300 • Water Depth: 0.00 Meters 	<p>Dimensions and attributes</p> <ul style="list-style-type: none"> • Target Width: 0.5 Meters • Target Height: 0.3 Meters • Target Length: 1.0 Meters • Target Shadow: 1.5 Meters • Classification1: small object • Description:
	<p>Contact193</p> <ul style="list-style-type: none"> • Sonar Time at Target: 7/10/2015 8:20:19 PM • Click Position 38.4454152763 -74.8031497446 (WGS84) (X) 517177.88 (Y) 4255255.00 (Projected Coordinates) • Map Projection: UTM84-18N • Acoustic Source File: E:\1751_US Wind_SSS\XTF\1751_084_150710192500.xtf • Ping Number: 523331 • Range to target: 19.53 Meters • Fish Height: 6.56 Meters • Heading: 12.900 Degrees • Line Name: 1751_084_150710192500 • Water Depth: 0.00 Meters 	<p>Dimensions and attributes</p> <ul style="list-style-type: none"> • Target Width: 10.3 Meters • Target Height: 0.8 Meters • Target Length: 31.3 Meters • Target Shadow: 2.8 Meters • Classification1: debris • Description: Debris
	<p>Contact194</p> <ul style="list-style-type: none"> • Sonar Time at Target: 7/10/2015 7:07:16 PM • Click Position 38.3451922563 -74.8030102984 (WGS84) (X) 517213.79 (Y) 4244134.30 (Projected Coordinates) • Map Projection: UTM84-18N • Acoustic Source File: E:\1751_US Wind_SSS\XTF\1751_084_150710182500.xtf • Ping Number: 458549 • Range to target: 22.26 Meters • Fish Height: 6.21 Meters • Heading: 6.600 Degrees • Line Name: 1751_084_150710182500 • Water Depth: 0.00 Meters 	<p>Dimensions and attributes</p> <ul style="list-style-type: none"> • Target Width: 0.6 Meters • Target Height: 0.4 Meters • Target Length: 0.7 Meters • Target Shadow: 1.5 Meters • Classification1: small object • Description:





	<p>Contact195</p> <ul style="list-style-type: none"> • Sonar Time at Target: 7/11/2015 1:49:49 AM • Click Position 38.4156983328 -74.8027862509 (WGS84) (X) 517216.65 (Y) 4251957.66 (Projected Coordinates) • Map Projection: UTM84-18N • Acoustic Source File: E:\1751_US Wind_SSSXTF\1751_085_150711011400.xtf • Ping Number: 815492 • Range to target: 37.33 Meters • Fish Height: 6.75 Meters • Heading: 193.600 Degrees • Line Name: 1751_085_150711011400 • Water Depth: 0.00 Meters 	<p>Dimensions and attributes</p> <ul style="list-style-type: none"> • Target Width: 0.3 Meters • Target Height: 0.1 Meters • Target Length: 2.1 Meters • Target Shadow: 0.8 Meters • Classification1: linear object • Description:
	<p>Contact196</p> <ul style="list-style-type: none"> • Sonar Time at Target: 7/10/2015 6:48:13 PM • Click Position 38.3196074621 -74.8027692414 (WGS84) (X) 517240.92 (Y) 4241295.50 (Projected Coordinates) • Map Projection: UTM84-18N • Acoustic Source File: E:\1751_US Wind_SSSXTF\1751_084_150710182500.xtf • Ping Number: 441655 • Range to target: 40.91 Meters • Fish Height: 6.31 Meters • Heading: 2.500 Degrees • Line Name: 1751_084_150710182500 • Water Depth: 0.00 Meters 	<p>Dimensions and attributes</p> <ul style="list-style-type: none"> • Target Width: 0.2 Meters • Target Height: 0.3 Meters • Target Length: 0.6 Meters • Target Shadow: 2.1 Meters • Classification1: small object • Description:
	<p>Contact197</p> <ul style="list-style-type: none"> • Sonar Time at Target: 7/10/2015 7:42:50 PM • Click Position 38.3932577070 -74.8027276611 (WGS84) (X) 517227.09 (Y) 4249467.66 (Projected Coordinates) • Map Projection: UTM84-18N • Acoustic Source File: E:\1751_US Wind_SSSXTF\1751_084_150710192500.xtf • Ping Number: 490095 • Range to target: 31.83 Meters • Fish Height: 6.65 Meters • Heading: 6.800 Degrees • Line Name: 1751_084_150710192500 • Water Depth: 0.00 Meters 	<p>Dimensions and attributes</p> <ul style="list-style-type: none"> • Target Width: 0.4 Meters • Target Height: 0.5 Meters • Target Length: 0.6 Meters • Target Shadow: 2.5 Meters • Classification1: small object • Description:
	<p>Contact198</p> <ul style="list-style-type: none"> • Sonar Time at Target: 7/10/2015 8:13:56 PM • Click Position 38.4365063649 -74.8025377591 (WGS84) (X) 517233.40 (Y) 4254266.57 (Projected Coordinates) • Map Projection: UTM84-18N • Acoustic Source File: E:\1751_US Wind_SSSXTF\1751_084_150710192500.xtf • Ping Number: 517669 • Range to target: 36.29 Meters • Fish Height: 6.21 Meters • Heading: 9.000 Degrees • Line Name: 1751_084_150710192500 • Water Depth: 0.00 Meters 	<p>Dimensions and attributes</p> <ul style="list-style-type: none"> • Target Width: 0.1 Meters • Target Height: 0.1 Meters • Target Length: 14.1 Meters • Target Shadow: 0.4 Meters • Classification1: linear object • Description:





	<p>Contact199</p> <ul style="list-style-type: none"> • Sonar Time at Target: 7/10/2015 8:13:42 PM • Click Position 38.4361682243 -74.8025261273 (WGS84) (X) 517234.50 (Y) 4254229.06 (Projected Coordinates) • Map Projection: UTM84-18N • Acoustic Source File: E:\1751_US Wind_SSSXTF\1751_084_150710192500.xtf • Ping Number: 517453 • Range to target: 38.22 Meters • Fish Height: 5.92 Meters • Heading: 0.700 Degrees • Line Name: 1751_084_150710192500 • Water Depth: 0.00 Meters 	<p>Dimensions and attributes</p> <ul style="list-style-type: none"> • Target Width: 0.3 Meters • Target Height: 0.0 Meters • Target Length: 16.0 Meters • Target Shadow: 0.3 Meters • Classification1: small object • Description: Linear feature
	<p>Contact200</p> <ul style="list-style-type: none"> • Sonar Time at Target: 7/10/2015 8:35:50 PM • Click Position 38.4671362741 -74.8024085197 (WGS84) (X) 517237.39 (Y) 4257665.32 (Projected Coordinates) • Map Projection: UTM84-18N • Acoustic Source File: E:\1751_US Wind_SSSXTF\1751_084_150710202500.xtf • Ping Number: 537076 • Range to target: 38.37 Meters • Fish Height: 7.63 Meters • Heading: 1.100 Degrees • Line Name: 1751_084_150710202500 • Water Depth: 0.00 Meters 	<p>Dimensions and attributes</p> <ul style="list-style-type: none"> • Target Width: 0.4 Meters • Target Height: 0.2 Meters • Target Length: 0.6 Meters • Target Shadow: 0.8 Meters • Classification1: small object • Description:
	<p>Contact201</p> <ul style="list-style-type: none"> • Sonar Time at Target: 7/11/2015 5:11:03 AM • Click Position 38.4556423215 -74.8013244701 (WGS84) (X) 517334.71 (Y) 4256390.14 (Projected Coordinates) • Map Projection: UTM84-18N • Acoustic Source File: E:\1751_US Wind_SSSXTF\1751_088_150711041600.xtf • Ping Number: 993926 • Range to target: 13.86 Meters • Fish Height: 5.58 Meters • Heading: 5.300 Degrees • Line Name: 1751_088_150711041600 • Water Depth: 0.00 Meters 	<p>Dimensions and attributes</p> <ul style="list-style-type: none"> • Target Width: 0.2 Meters • Target Height: 0.1 Meters • Target Length: 2.7 Meters • Target Shadow: 0.2 Meters • Classification1: linear object • Description:
	<p>Contact202</p> <ul style="list-style-type: none"> • Sonar Time at Target: 7/11/2015 9:52:57 AM • Click Position 38.4693230533 -74.8008221244 (WGS84) (X) 517375.26 (Y) 4257908.26 (Projected Coordinates) • Map Projection: UTM84-18N • Acoustic Source File: E:\1751_US Wind_SSSXTF\1751_089_150711095200.xtf • Ping Number: 1243885 • Range to target: 29.11 Meters • Fish Height: 6.16 Meters • Heading: 212.400 Degrees • Line Name: 1751_089_150711095200 • Water Depth: 0.00 Meters 	<p>Dimensions and attributes</p> <ul style="list-style-type: none"> • Target Width: 0.3 Meters • Target Height: 0.2 Meters • Target Length: 0.7 Meters • Target Shadow: 1.1 Meters • Classification1: small object • Description:




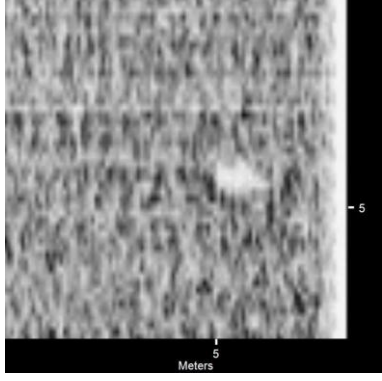
	<p>Contact203</p> <ul style="list-style-type: none"> • Sonar Time at Target: 7/11/2015 4:58:39 PM • Click Position 38.3604980518 -74.8007950303 (WGS84) (X) 517403.71 (Y) 4245833.03 (Projected Coordinates) • Map Projection: UTM84-18N • Acoustic Source File: E:\1751_US Wind_SSS\XTF\1751_090_150711160900.xtf • Ping Number: 1621359 • Range to target: 30.84 Meters • Fish Height: 6.02 Meters • Heading: 9.600 Degrees • Line Name: 1751_090_150711160900 • Water Depth: 0.00 Meters 	<p>Dimensions and attributes</p> <ul style="list-style-type: none"> • Target Width: 0.2 Meters • Target Height: 0.1 Meters • Target Length: 3.5 Meters • Target Shadow: 0.4 Meters • Classification1: linear object • Description:
	<p>Contact204</p> <ul style="list-style-type: none"> • Sonar Time at Target: 7/11/2015 5:06:03 PM • Click Position 38.3715142361 -74.8005539605 (WGS84) (X) 517422.13 (Y) 4247055.43 (Projected Coordinates) • Map Projection: UTM84-18N • Acoustic Source File: E:\1751_US Wind_SSS\XTF\1751_090_150711160900.xtf • Ping Number: 1627912 • Range to target: 14.28 Meters • Fish Height: 5.48 Meters • Heading: 7.500 Degrees • Line Name: 1751_090_150711160900 • Water Depth: 0.00 Meters 	<p>Dimensions and attributes</p> <ul style="list-style-type: none"> • Target Width: 0.7 Meters • Target Height: 0.2 Meters • Target Length: 0.9 Meters • Target Shadow: 0.7 Meters • Classification1: small object • Description:
	<p>Contact205</p> <ul style="list-style-type: none"> • Sonar Time at Target: 7/11/2015 6:04:37 PM • Click Position 38.4597330879 -74.8004935236 (WGS84) (X) 517406.23 (Y) 4256844.21 (Projected Coordinates) • Map Projection: UTM84-18N • Acoustic Source File: E:\1751_US Wind_SSS\XTF\1751_090_150711170900.xtf • Ping Number: 1679851 • Range to target: 29.15 Meters • Fish Height: 5.58 Meters • Heading: 6.300 Degrees • Line Name: 1751_090_150711170900 • Water Depth: 0.00 Meters 	<p>Dimensions and attributes</p> <ul style="list-style-type: none"> • Target Width: 1.2 Meters • Target Height: 0.4 Meters • Target Length: 1.3 Meters • Target Shadow: 2.3 Meters • Classification1: small object • Description:
	<p>Contact206</p> <ul style="list-style-type: none"> • Sonar Time at Target: 7/11/2015 5:57:36 PM • Click Position 38.4489809312 -74.8004267196 (WGS84) (X) 517414.64 (Y) 4255651.16 (Projected Coordinates) • Map Projection: UTM84-18N • Acoustic Source File: E:\1751_US Wind_SSS\XTF\1751_090_150711170900.xtf • Ping Number: 1673627 • Range to target: 19.76 Meters • Fish Height: 6.80 Meters • Heading: 21.300 Degrees • Line Name: 1751_090_150711170900 • Water Depth: 0.00 Meters 	<p>Dimensions and attributes</p> <ul style="list-style-type: none"> • Target Width: 0.6 Meters • Target Height: 0.2 Meters • Target Length: 1.2 Meters • Target Shadow: 0.8 Meters • Classification1: small object • Description:




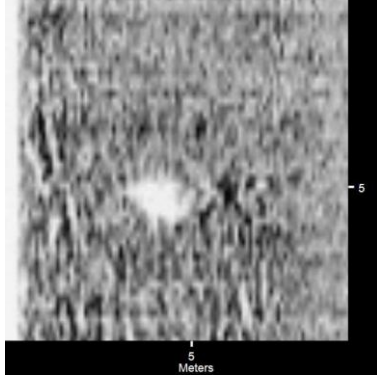
	<p>Contact207</p> <ul style="list-style-type: none"> • Sonar Time at Target: 7/11/2015 10:37:50 AM • Click Position 38.3981425547 -74.8004155052 (WGS84) (X) 517427.83 (Y) 4250010.12 (Projected Coordinates) • Map Projection: UTM84-18N • Acoustic Source File: E:\1751_US Wind_SSS\XTF\1751_089_150711095200.xtf • Ping Number: 1283686 • Range to target: 24.66 Meters • Fish Height: 6.02 Meters • Heading: 224.400 Degrees • Line Name: 1751_089_150711095200 • Water Depth: 0.00 Meters 	<p>Dimensions and attributes</p> <ul style="list-style-type: none"> • Target Width: 0.7 Meters • Target Height: 0.3 Meters • Target Length: 0.7 Meters • Target Shadow: 1.2 Meters • Classification1: small object • Description:
	<p>Contact208</p> <ul style="list-style-type: none"> • Sonar Time at Target: 7/11/2015 10:14:50 AM • Click Position 38.4348711170 -74.8003731477 (WGS84) (X) 517422.71 (Y) 4254085.53 (Projected Coordinates) • Map Projection: UTM84-18N • Acoustic Source File: E:\1751_US Wind_SSS\XTF\1751_089_150711095200.xtf • Ping Number: 1263300 • Range to target: 14.88 Meters • Fish Height: 6.26 Meters • Heading: 191.100 Degrees • Line Name: 1751_089_150711095200 • Water Depth: 0.00 Meters 	<p>Dimensions and attributes</p> <ul style="list-style-type: none"> • Target Width: 0.4 Meters • Target Height: 0.4 Meters • Target Length: 0.8 Meters • Target Shadow: 1.0 Meters • Classification1: small object • Description:
	<p>Contact209</p> <ul style="list-style-type: none"> • Sonar Time at Target: 7/11/2015 10:43:37 AM • Click Position 38.3887845747 -74.8003327973 (WGS84) (X) 517437.30 (Y) 4248971.78 (Projected Coordinates) • Map Projection: UTM84-18N • Acoustic Source File: E:\1751_US Wind_SSS\XTF\1751_089_150711095200.xtf • Ping Number: 1288820 • Range to target: 34.30 Meters • Fish Height: 6.12 Meters • Heading: 233.000 Degrees • Line Name: 1751_089_150711095200 • Water Depth: 0.00 Meters 	<p>Dimensions and attributes</p> <ul style="list-style-type: none"> • Target Width: 0.6 Meters • Target Height: 0.2 Meters • Target Length: 0.6 Meters • Target Shadow: 1.2 Meters • Classification1: small object • Description:
	<p>Contact210</p> <ul style="list-style-type: none"> • Sonar Time at Target: 7/11/2015 9:52:57 AM • Click Position 38.4692800046 -74.8001597917 (WGS84) (X) 517433.05 (Y) 4257903.61 (Projected Coordinates) • Map Projection: UTM84-18N • Acoustic Source File: E:\1751_US Wind_SSS\XTF\1751_089_150711095200.xtf • Ping Number: 1243896 • Range to target: 28.76 Meters • Fish Height: 6.12 Meters • Heading: 191.400 Degrees • Line Name: 1751_089_150711095200 • Water Depth: 0.00 Meters 	<p>Dimensions and attributes</p> <ul style="list-style-type: none"> • Target Width: 0.2 Meters • Target Height: 0.1 Meters • Target Length: 1.0 Meters • Target Shadow: 0.6 Meters • Classification1: small object • Description:




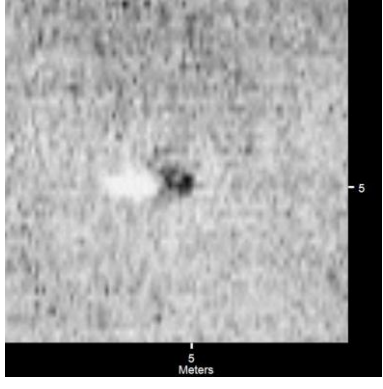
	<p>Contact211</p> <ul style="list-style-type: none"> • Sonar Time at Target: 7/11/2015 10:32:01 PM • Click Position 38.4692936208 -74.8001536242 (WGS84) (X) 517433.58 (Y) 4257905.12 (Projected Coordinates) • Map Projection: UTM84-18N • Acoustic Source File: E:\1751_US Wind_SSS\XTF\1751_091_150711223000.xtf • Ping Number: 1916947 • Range to target: 33.47 Meters • Fish Height: 5.97 Meters • Heading: 215.200 Degrees • Line Name: 1751_091_150711223000 • Water Depth: 0.00 Meters 	<p>Dimensions and attributes</p> <ul style="list-style-type: none"> • Target Width: 0.4 Meters • Target Height: 0.2 Meters • Target Length: 1.2 Meters • Target Shadow: 0.9 Meters • Classification1: small object • Description:
	<p>Contact212</p> <ul style="list-style-type: none"> • Sonar Time at Target: 7/11/2015 11:06:57 PM • Click Position 38.4155099118 -74.8001355188 (WGS84) (X) 517448.11 (Y) 4251937.25 (Projected Coordinates) • Map Projection: UTM84-18N • Acoustic Source File: E:\1751_US Wind_SSS\XTF\1751_091_150711223000.xtf • Ping Number: 1947925 • Range to target: 17.55 Meters • Fish Height: 6.31 Meters • Heading: 215.800 Degrees • Line Name: 1751_091_150711223000 • Water Depth: 0.00 Meters 	<p>Dimensions and attributes</p> <ul style="list-style-type: none"> • Target Width: 0.6 Meters • Target Height: 0.3 Meters • Target Length: 0.7 Meters • Target Shadow: 1.0 Meters • Classification1: small object • Description:
	<p>Contact213</p> <ul style="list-style-type: none"> • Sonar Time at Target: 7/11/2015 5:19:36 PM • Click Position 38.3916536466 -74.8001026451 (WGS84) (X) 517456.71 (Y) 4249290.17 (Projected Coordinates) • Map Projection: UTM84-18N • Acoustic Source File: E:\1751_US Wind_SSS\XTF\1751_090_150711170900.xtf • Ping Number: 1639929 • Range to target: 19.78 Meters • Fish Height: 5.33 Meters • Heading: 8.000 Degrees • Line Name: 1751_090_150711170900 • Water Depth: 0.00 Meters 	<p>Dimensions and attributes</p> <ul style="list-style-type: none"> • Target Width: 0.3 Meters • Target Height: 0.1 Meters • Target Length: 0.4 Meters • Target Shadow: 0.4 Meters • Classification1: small object • Description:
	<p>Contact214</p> <ul style="list-style-type: none"> • Sonar Time at Target: 7/11/2015 2:02:13 PM • Click Position 38.4649155189 -74.7997461517 (WGS84) (X) 517470.18 (Y) 4257419.40 (Projected Coordinates) • Map Projection: UTM84-18N • Acoustic Source File: E:\1751_US Wind_SSS\XTF\1751_092_150711135000.xtf • Ping Number: 1464919 • Range to target: 31.54 Meters • Fish Height: 6.60 Meters • Heading: 7.000 Degrees • Line Name: 1751_092_150711135000 • Water Depth: 0.00 Meters 	<p>Dimensions and attributes</p> <ul style="list-style-type: none"> • Target Width: 0.6 Meters • Target Height: 0.3 Meters • Target Length: 1.1 Meters • Target Shadow: 1.4 Meters • Classification1: small object • Description:

	<p>Contact215</p> <ul style="list-style-type: none"> • Sonar Time at Target: 7/11/2015 10:31:23 PM • Click Position 38.4702162782 -74.7993923782 (WGS84) (X) 517499.77 (Y) 4258007.65 (Projected Coordinates) • Map Projection: UTM84-18N • Acoustic Source File: E:\1751_US Wind_SSSXTF\1751_091_150711223000.xtf • Ping Number: 1916384 • Range to target: 35.80 Meters • Fish Height: 6.36 Meters • Heading: 190.100 Degrees • Line Name: 1751_091_150711223000 • Water Depth: 0.00 Meters 	<p>Dimensions and attributes</p> <ul style="list-style-type: none"> • Target Width: 0.2 Meters • Target Height: 0.1 Meters • Target Length: 0.4 Meters • Target Shadow: 0.5 Meters • Classification1: small object • Description:
	<p>Contact216</p> <ul style="list-style-type: none"> • Sonar Time at Target: 7/11/2015 6:26:37 PM • Click Position 38.4619886410 -74.7993693293 (WGS84) (X) 517503.77 (Y) 4257094.70 (Projected Coordinates) • Map Projection: UTM84-18N • Acoustic Source File: E:\1751_US Wind_SSSXTF\1751_093_150711181900.xtf • Ping Number: 1699350 • Range to target: 44.15 Meters • Fish Height: 5.77 Meters • Heading: 220.600 Degrees • Line Name: 1751_093_150711181900 • Water Depth: 0.00 Meters 	<p>Dimensions and attributes</p> <ul style="list-style-type: none"> • Target Width: 1.0 Meters • Target Height: 0.4 Meters • Target Length: 2.0 Meters • Target Shadow: 3.5 Meters • Classification1: small object • Description:
	<p>Contact217</p> <ul style="list-style-type: none"> • Sonar Time at Target: 7/11/2015 6:40:02 PM • Click Position 38.4429943852 -74.7993636553 (WGS84) (X) 517508.85 (Y) 4254987.09 (Projected Coordinates) • Map Projection: UTM84-18N • Acoustic Source File: E:\1751_US Wind_SSSXTF\1751_093_150711181900.xtf • Ping Number: 1711250 • Range to target: 41.02 Meters • Fish Height: 6.85 Meters • Heading: 182.600 Degrees • Line Name: 1751_093_150711181900 • Water Depth: 0.00 Meters 	<p>Dimensions and attributes</p> <ul style="list-style-type: none"> • Target Width: 0.8 Meters • Target Height: 0.4 Meters • Target Length: 0.9 Meters • Target Shadow: 2.2 Meters • Classification1: small object • Description:
	<p>Contact218</p> <ul style="list-style-type: none"> • Sonar Time at Target: 7/11/2015 1:02:02 PM • Click Position 38.3845143764 -74.7991711943 (WGS84) (X) 517539.78 (Y) 4248498.18 (Projected Coordinates) • Map Projection: UTM84-18N • Acoustic Source File: E:\1751_US Wind_SSSXTF\1751_092_150711125000.xtf • Ping Number: 1411542 • Range to target: 38.11 Meters • Fish Height: 6.80 Meters • Heading: 6.500 Degrees • Line Name: 1751_092_150711125000 • Water Depth: 0.00 Meters 	<p>Dimensions and attributes</p> <ul style="list-style-type: none"> • Target Width: 0.2 Meters • Target Height: 0.3 Meters • Target Length: 1.0 Meters • Target Shadow: 1.5 Meters • Classification1: small object • Description:





	<p>Contact219</p> <ul style="list-style-type: none"> • Sonar Time at Target: 7/11/2015 2:03:39 PM • Click Position 38.4667910579 -74.7989211951 (WGS84) (X) 517541.70 (Y) 4257627.67 (Projected Coordinates) • Map Projection: UTM84-18N • Acoustic Source File: E:\1751_US Wind_SSSXTF\1751_092_150711135000.xtf • Ping Number: 1466179 • Range to target: 40.56 Meters • Fish Height: 6.16 Meters • Heading: 18.800 Degrees • Line Name: 1751_092_150711135000 • Water Depth: 0.00 Meters 	<p>Dimensions and attributes</p> <ul style="list-style-type: none"> • Target Width: 0.7 Meters • Target Height: 0.1 Meters • Target Length: 1.0 Meters • Target Shadow: 1.0 Meters • Classification1: small object • Description:
	<p>Contact220</p> <ul style="list-style-type: none"> • Sonar Time at Target: 7/12/2015 2:03:19 AM • Click Position 38.3954881541 -74.7988570188 (WGS84) (X) 517564.56 (Y) 4249715.88 (Projected Coordinates) • Map Projection: UTM84-18N • Acoustic Source File: E:\1751_US Wind_SSSXTF\1751_094_150712014600.xtf • Ping Number: 2104314 • Range to target: 28.85 Meters • Fish Height: 6.41 Meters • Heading: 17.200 Degrees • Line Name: 1751_094_150712014600 • Water Depth: 0.00 Meters 	<p>Dimensions and attributes</p> <ul style="list-style-type: none"> • Target Width: 0.6 Meters • Target Height: 0.2 Meters • Target Length: 0.7 Meters • Target Shadow: 0.9 Meters • Classification1: small object • Description:
	<p>Contact221</p> <ul style="list-style-type: none"> • Sonar Time at Target: 7/12/2015 2:26:57 AM • Click Position 38.4274668513 -74.7988005718 (WGS84) (X) 517561.75 (Y) 4253264.25 (Projected Coordinates) • Map Projection: UTM84-18N • Acoustic Source File: E:\1751_US Wind_SSSXTF\1751_094_150712014600.xtf • Ping Number: 2125269 • Range to target: 27.80 Meters • Fish Height: 6.41 Meters • Heading: 12.000 Degrees • Line Name: 1751_094_150712014600 • Water Depth: 0.00 Meters 	<p>Dimensions and attributes</p> <ul style="list-style-type: none"> • Target Width: 0.2 Meters • Target Height: 0.3 Meters • Target Length: 0.5 Meters • Target Shadow: 1.3 Meters • Classification1: small object • Description:
	<p>Contact222</p> <ul style="list-style-type: none"> • Sonar Time at Target: 7/12/2015 2:27:09 AM • Click Position 38.4277181117 -74.7986845075 (WGS84) (X) 517571.82 (Y) 4253292.15 (Projected Coordinates) • Map Projection: UTM84-18N • Acoustic Source File: E:\1751_US Wind_SSSXTF\1751_094_150712014600.xtf • Ping Number: 2125435 • Range to target: 17.75 Meters • Fish Height: 6.21 Meters • Heading: 9.100 Degrees • Line Name: 1751_094_150712014600 • Water Depth: 0.00 Meters 	<p>Dimensions and attributes</p> <ul style="list-style-type: none"> • Target Width: 0.3 Meters • Target Height: 0.4 Meters • Target Length: 0.4 Meters • Target Shadow: 1.3 Meters • Classification1: small object • Description:





	<p>Contact223</p> <ul style="list-style-type: none"> • Sonar Time at Target: 7/12/2015 2:11:08 AM • Click Position 38.4060834370 -74.7981870822 (WGS84) (X) 517620.49 (Y) 4250891.66 (Projected Coordinates) • Map Projection: UTM84-18N • Acoustic Source File: E:\1751_US Wind_SSS\XTF\1751_094_150712014600.xtf • Ping Number: 2111236 • Range to target: 27.46 Meters • Fish Height: 5.48 Meters • Heading: 16.300 Degrees • Line Name: 1751_094_150712014600 • Water Depth: 0.00 Meters 	<p>Dimensions and attributes</p> <ul style="list-style-type: none"> • Target Width: 0.8 Meters • Target Height: 0.2 Meters • Target Length: 0.9 Meters • Target Shadow: 1.1 Meters • Classification1: small object • Description:
	<p>Contact224</p> <ul style="list-style-type: none"> • Sonar Time at Target: 7/12/2015 2:50:13 AM • Click Position 38.4582606757 -74.7979052714 (WGS84) (X) 517632.40 (Y) 4256681.32 (Projected Coordinates) • Map Projection: UTM84-18N • Acoustic Source File: E:\1751_US Wind_SSS\XTF\1751_094_150712024600.xtf • Ping Number: 2145886 • Range to target: 41.40 Meters • Fish Height: 5.73 Meters • Heading: 2.400 Degrees • Line Name: 1751_094_150712024600 • Water Depth: 0.00 Meters 	<p>Dimensions and attributes</p> <ul style="list-style-type: none"> • Target Width: 0.7 Meters • Target Height: 0.3 Meters • Target Length: 1.6 Meters • Target Shadow: 2.7 Meters • Classification1: small object • Description:
	<p>Contact225</p> <ul style="list-style-type: none"> • Sonar Time at Target: 7/11/2015 2:35:11 PM • Click Position 38.4299495574 -74.7978998675 (WGS84) (X) 517639.76 (Y) 4253539.90 (Projected Coordinates) • Map Projection: UTM84-18N • Acoustic Source File: E:\1751_US Wind_SSS\XTF\1751_095_150711141000.xtf • Ping Number: 1494150 • Range to target: 28.29 Meters • Fish Height: 5.63 Meters • Heading: 200.700 Degrees • Line Name: 1751_095_150711141000 • Water Depth: 0.00 Meters 	<p>Dimensions and attributes</p> <ul style="list-style-type: none"> • Target Width: 1.0 Meters • Target Height: 0.3 Meters • Target Length: 1.0 Meters • Target Shadow: 1.5 Meters • Classification1: small object • Description:
	<p>Contact226</p> <ul style="list-style-type: none"> • Sonar Time at Target: 7/12/2015 2:46:51 AM • Click Position 38.4538126951 -74.7978291991 (WGS84) (X) 517640.12 (Y) 4256187.79 (Projected Coordinates) • Map Projection: UTM84-18N • Acoustic Source File: E:\1751_US Wind_SSS\XTF\1751_094_150712024600.xtf • Ping Number: 2142903 • Range to target: 46.87 Meters • Fish Height: 5.33 Meters • Heading: 6.600 Degrees • Line Name: 1751_094_150712024600 • Water Depth: 0.00 Meters 	<p>Dimensions and attributes</p> <ul style="list-style-type: none"> • Target Width: 0.3 Meters • Target Height: 0.2 Meters • Target Length: 1.0 Meters • Target Shadow: 1.5 Meters • Classification1: small object • Description:





	<p>Contact227</p> <ul style="list-style-type: none"> • Sonar Time at Target: 7/12/2015 4:06:56 AM • Click Position 38.3615303551 -74.7976959236 (WGS84) (X) 517674.21 (Y) 4245948.17 (Projected Coordinates) • Map Projection: UTM84-18N • Acoustic Source File: E:\1751_US Wind_SSSXTF\1751_097_150712040100.xtf • Ping Number: 2213921 • Range to target: 29.30 Meters • Fish Height: 6.80 Meters • Heading: 201.800 Degrees • Line Name: 1751_097_150712040100 • Water Depth: 0.00 Meters 	<p>Dimensions and attributes</p> <ul style="list-style-type: none"> • Target Width: 0.3 Meters • Target Height: 0.3 Meters • Target Length: 0.6 Meters • Target Shadow: 1.2 Meters • Classification1: small object • Description:
	<p>Contact228</p> <ul style="list-style-type: none"> • Sonar Time at Target: 7/11/2015 9:55:39 PM • Click Position 38.4219956288 -74.7975008162 (WGS84) (X) 517676.53 (Y) 4252657.41 (Projected Coordinates) • Map Projection: UTM84-18N • Acoustic Source File: E:\1751_US Wind_SSSXTF\1751_096_150711213200.xtf • Ping Number: 1884703 • Range to target: 25.67 Meters • Fish Height: 6.12 Meters • Heading: 7.900 Degrees • Line Name: 1751_096_150711213200 • Water Depth: 0.00 Meters 	<p>Dimensions and attributes</p> <ul style="list-style-type: none"> • Target Width: 0.2 Meters • Target Height: 0.2 Meters • Target Length: 0.6 Meters • Target Shadow: 0.8 Meters • Classification1: small object • Description:
	<p>Contact229</p> <ul style="list-style-type: none"> • Sonar Time at Target: 7/11/2015 9:46:35 PM • Click Position 38.4079230214 -74.7974735216 (WGS84) (X) 517682.35 (Y) 4251095.92 (Projected Coordinates) • Map Projection: UTM84-18N • Acoustic Source File: E:\1751_US Wind_SSSXTF\1751_096_150711213200.xtf • Ping Number: 1876665 • Range to target: 29.87 Meters • Fish Height: 5.97 Meters • Heading: 6.000 Degrees • Line Name: 1751_096_150711213200 • Water Depth: 0.00 Meters 	<p>Dimensions and attributes</p> <ul style="list-style-type: none"> • Target Width: 0.5 Meters • Target Height: 0.2 Meters • Target Length: 0.9 Meters • Target Shadow: 1.2 Meters • Classification1: small object • Description:
	<p>Contact230</p> <ul style="list-style-type: none"> • Sonar Time at Target: 7/12/2015 10:49:01 AM • Click Position 38.4225389357 -74.7972935778 (WGS84) (X) 517694.49 (Y) 4252717.74 (Projected Coordinates) • Map Projection: UTM84-18N • Acoustic Source File: E:\1751_US Wind_SSSXTF\1751_098_150712101800.xtf • Ping Number: 2570452 • Range to target: 44.10 Meters • Fish Height: 6.16 Meters • Heading: 7.000 Degrees • Line Name: 1751_098_150712101800 • Water Depth: 0.00 Meters 	<p>Dimensions and attributes</p> <ul style="list-style-type: none"> • Target Width: 0.8 Meters • Target Height: 0.3 Meters • Target Length: 0.9 Meters • Target Shadow: 2.0 Meters • Classification1: small object • Description:





	<p>Contact231</p> <ul style="list-style-type: none"> • Sonar Time at Target: 7/12/2015 4:31:44 AM • Click Position 38.3204730596 -74.7971743209 (WGS84) (X) 517729.79 (Y) 4241392.60 (Projected Coordinates) • Map Projection: UTM84-18N • Acoustic Source File: E:\1751_US Wind_SSS\XTF\1751_097_150712040100.xtf • Ping Number: 2235904 • Range to target: 30.44 Meters • Fish Height: 5.43 Meters • Heading: 234.300 Degrees • Line Name: 1751_097_150712040100 • Water Depth: 0.00 Meters 	<p>Dimensions and attributes</p> <ul style="list-style-type: none"> • Target Width: 0.2 Meters • Target Height: 0.0 Meters • Target Length: 4.6 Meters • Target Shadow: 0.2 Meters • Classification1: linear object • Description:
	<p>Contact232</p> <ul style="list-style-type: none"> • Sonar Time at Target: 7/11/2015 10:16:41 PM • Click Position 38.4543534359 -74.7971689287 (WGS84) (X) 517697.60 (Y) 4256247.91 (Projected Coordinates) • Map Projection: UTM84-18N • Acoustic Source File: E:\1751_US Wind_SSS\XTF\1751_096_150711213200.xtf • Ping Number: 1903358 • Range to target: 45.76 Meters • Fish Height: 6.31 Meters • Heading: 5.700 Degrees • Line Name: 1751_096_150711213200 • Water Depth: 0.00 Meters 	<p>Dimensions and attributes</p> <ul style="list-style-type: none"> • Target Width: 0.6 Meters • Target Height: 0.2 Meters • Target Length: 0.9 Meters • Target Shadow: 1.2 Meters • Classification1: small object • Description:
	<p>Contact233</p> <ul style="list-style-type: none"> • Sonar Time at Target: 7/12/2015 11:14:21 AM • Click Position 38.4603995615 -74.7971604177 (WGS84) (X) 517696.87 (Y) 4256918.80 (Projected Coordinates) • Map Projection: UTM84-18N • Acoustic Source File: E:\1751_US Wind_SSS\XTF\1751_098_150712101800.xtf • Ping Number: 2592902 • Range to target: 43.36 Meters • Fish Height: 5.82 Meters • Heading: 8.000 Degrees • Line Name: 1751_098_150712101800 • Water Depth: 0.00 Meters 	<p>Dimensions and attributes</p> <ul style="list-style-type: none"> • Target Width: 0.5 Meters • Target Height: 0.1 Meters • Target Length: 1.2 Meters • Target Shadow: 0.7 Meters • Classification1: small object • Description:
	<p>Contact234</p> <ul style="list-style-type: none"> • Sonar Time at Target: 7/12/2015 10:49:03 AM • Click Position 38.4225968661 -74.7971117138 (WGS84) (X) 517710.35 (Y) 4252724.20 (Projected Coordinates) • Map Projection: UTM84-18N • Acoustic Source File: E:\1751_US Wind_SSS\XTF\1751_098_150712101800.xtf • Ping Number: 2570485 • Range to target: 28.36 Meters • Fish Height: 6.16 Meters • Heading: 4.900 Degrees • Line Name: 1751_098_150712101800 • Water Depth: 0.00 Meters 	<p>Dimensions and attributes</p> <ul style="list-style-type: none"> • Target Width: 0.8 Meters • Target Height: 0.3 Meters • Target Length: 0.9 Meters • Target Shadow: 1.7 Meters • Classification1: small object • Description:





	<p>Contact235</p> <ul style="list-style-type: none"> • Sonar Time at Target: 7/12/2015 4:11:34 PM • Click Position 38.4225878805 -74.7970672254 (WGS84) (X) 517714.24 (Y) 4252723.21 (Projected Coordinates) • Map Projection: UTM84-18N • Acoustic Source File: E:\1751_US Wind_SSS\XTF\1751_099_150712154000.xtf • Ping Number: 2856455 • Range to target: 47.00 Meters • Fish Height: 6.51 Meters • Heading: 197.700 Degrees • Line Name: 1751_099_150712154000 • Water Depth: 0.00 Meters 	<p>Dimensions and attributes</p> <ul style="list-style-type: none"> • Target Width: 0.8 Meters • Target Height: 0.2 Meters • Target Length: 1.0 Meters • Target Shadow: 1.8 Meters • Classification1: small object • Description:
	<p>Contact236</p> <ul style="list-style-type: none"> • Sonar Time at Target: 7/12/2015 4:57:04 PM • Click Position 38.3516658253 -74.7969821703 (WGS84) (X) 517738.98 (Y) 4244853.75 (Projected Coordinates) • Map Projection: UTM84-18N • Acoustic Source File: E:\1751_US Wind_SSS\XTF\1751_099_150712164000.xtf • Ping Number: 2896794 • Range to target: 20.84 Meters • Fish Height: 5.19 Meters • Heading: 216.400 Degrees • Line Name: 1751_099_150712164000 • Water Depth: 0.00 Meters 	<p>Dimensions and attributes</p> <ul style="list-style-type: none"> • Target Width: 0.6 Meters • Target Height: 0.3 Meters • Target Length: 0.7 Meters • Target Shadow: 1.4 Meters • Classification1: small object • Description:
	<p>Contact237</p> <ul style="list-style-type: none"> • Sonar Time at Target: 7/12/2015 4:02:55 AM • Click Position 38.3681646301 -74.7969689104 (WGS84) (X) 517736.11 (Y) 4246684.44 (Projected Coordinates) • Map Projection: UTM84-18N • Acoustic Source File: E:\1751_US Wind_SSS\XTF\1751_097_150712040100.xtf • Ping Number: 2210362 • Range to target: 33.12 Meters • Fish Height: 5.87 Meters • Heading: 203.800 Degrees • Line Name: 1751_097_150712040100 • Water Depth: 0.00 Meters 	<p>Dimensions and attributes</p> <ul style="list-style-type: none"> • Target Width: 0.6 Meters • Target Height: 0.1 Meters • Target Length: 3.9 Meters • Target Shadow: 0.8 Meters • Classification1: small object • Description:
	<p>Contact238</p> <ul style="list-style-type: none"> • Sonar Time at Target: 7/12/2015 3:33:41 AM • Click Position 38.4172155844 -74.7968575737 (WGS84) (X) 517733.85 (Y) 4252127.14 (Projected Coordinates) • Map Projection: UTM84-18N • Acoustic Source File: E:\1751_US Wind_SSS\XTF\1751_097_150712030100.xtf • Ping Number: 2184433 • Range to target: 31.55 Meters • Fish Height: 6.41 Meters • Heading: 198.100 Degrees • Line Name: 1751_097_150712030100 • Water Depth: 0.00 Meters 	<p>Dimensions and attributes</p> <ul style="list-style-type: none"> • Target Width: 0.8 Meters • Target Height: 0.1 Meters • Target Length: 0.9 Meters • Target Shadow: 0.8 Meters • Classification1: small object • Description:





	<p>Contact239</p> <ul style="list-style-type: none"> • Sonar Time at Target: 7/12/2015 5:59:54 AM • Click Position 38.3745908737 -74.7967617704 (WGS84) (X) 517752.64 (Y) 4247397.53 (Projected Coordinates) • Map Projection: UTM84-18N • Acoustic Source File: E:\1751_US Wind_SSSXTF\1751_100_150712055800.xtf • Ping Number: 2314089 • Range to target: 42.03 Meters • Fish Height: 6.16 Meters • Heading: 15.100 Degrees • Line Name: 1751_100_150712055800 • Water Depth: 0.00 Meters 	<p>Dimensions and attributes</p> <ul style="list-style-type: none"> • Target Width: 0.8 Meters • Target Height: 0.2 Meters • Target Length: 37.2 Meters • Target Shadow: 1.3 Meters • Classification1: linear object • Description: Linear feature
	<p>Contact240</p> <ul style="list-style-type: none"> • Sonar Time at Target: 7/12/2015 4:19:08 PM • Click Position 38.4108238147 -74.7967594397 (WGS84) (X) 517743.98 (Y) 4251417.93 (Projected Coordinates) • Map Projection: UTM84-18N • Acoustic Source File: E:\1751_US Wind_SSSXTF\1751_099_150712154000.xtf • Ping Number: 2863159 • Range to target: 16.94 Meters • Fish Height: 6.99 Meters • Heading: 211.000 Degrees • Line Name: 1751_099_150712154000 • Water Depth: 0.00 Meters 	<p>Dimensions and attributes</p> <ul style="list-style-type: none"> • Target Width: 0.7 Meters • Target Height: 0.4 Meters • Target Length: 1.2 Meters • Target Shadow: 1.2 Meters • Classification1: small object • Description:
	<p>Contact241</p> <ul style="list-style-type: none"> • Sonar Time at Target: 7/12/2015 11:15:55 AM • Click Position 38.4627627998 -74.7966883737 (WGS84) (X) 517737.47 (Y) 4257181.12 (Projected Coordinates) • Map Projection: UTM84-18N • Acoustic Source File: E:\1751_US Wind_SSSXTF\1751_098_150712101800.xtf • Ping Number: 2594292 • Range to target: 3.36 Meters • Fish Height: 5.73 Meters • Heading: 10.900 Degrees • Line Name: 1751_098_150712101800 • Water Depth: 0.00 Meters 	<p>Dimensions and attributes</p> <ul style="list-style-type: none"> • Target Width: 0.4 Meters • Target Height: 0.3 Meters • Target Length: 1.9 Meters • Target Shadow: 0.4 Meters • Classification1: linear object • Description:
	<p>Contact242</p> <ul style="list-style-type: none"> • Sonar Time at Target: 7/12/2015 6:18:34 AM • Click Position 38.4006439575 -74.7965747179 (WGS84) (X) 517762.60 (Y) 4250288.41 (Projected Coordinates) • Map Projection: UTM84-18N • Acoustic Source File: E:\1751_US Wind_SSSXTF\1751_100_150712055800.xtf • Ping Number: 2330641 • Range to target: 37.39 Meters • Fish Height: 6.16 Meters • Heading: 12.800 Degrees • Line Name: 1751_100_150712055800 • Water Depth: 0.00 Meters 	<p>Dimensions and attributes</p> <ul style="list-style-type: none"> • Target Width: 0.4 Meters • Target Height: 0.5 Meters • Target Length: 0.9 Meters • Target Shadow: 3.3 Meters • Classification1: small object • Description:





	<p>Contact243</p> <ul style="list-style-type: none"> • Sonar Time at Target: 7/12/2015 10:47:25 AM • Click Position 38.4201645072 -74.7965610518 (WGS84) (X) 517759.02 (Y) 4252454.41 (Projected Coordinates) • Map Projection: UTM84-18N • Acoustic Source File: E:\1751_US Wind_SSS\XTF\1751_098_150712101800.xtf • Ping Number: 2569029 • Range to target: 18.53 Meters • Fish Height: 6.16 Meters • Heading: 6.700 Degrees • Line Name: 1751_098_150712101800 • Water Depth: 0.00 Meters 	<p>Dimensions and attributes</p> <ul style="list-style-type: none"> • Target Width: 0.7 Meters • Target Height: 0.3 Meters • Target Length: 1.2 Meters • Target Shadow: 1.1 Meters • Classification1: small object • Description:
	<p>Contact244</p> <ul style="list-style-type: none"> • Sonar Time at Target: 7/12/2015 10:46:52 AM • Click Position 38.4193462255 -74.7964686045 (WGS84) (X) 517767.29 (Y) 4252363.63 (Projected Coordinates) • Map Projection: UTM84-18N • Acoustic Source File: E:\1751_US Wind_SSS\XTF\1751_098_150712101800.xtf • Ping Number: 2568543 • Range to target: 26.77 Meters • Fish Height: 6.46 Meters • Heading: 6.800 Degrees • Line Name: 1751_098_150712101800 • Water Depth: 0.00 Meters 	<p>Dimensions and attributes</p> <ul style="list-style-type: none"> • Target Width: 0.8 Meters • Target Height: 0.2 Meters • Target Length: 0.7 Meters • Target Shadow: 0.8 Meters • Classification1: small object • Description:
	<p>Contact245</p> <ul style="list-style-type: none"> • Sonar Time at Target: 7/12/2015 11:15:10 AM • Click Position 38.4616476386 -74.7963731725 (WGS84) (X) 517765.25 (Y) 4257057.44 (Projected Coordinates) • Map Projection: UTM84-18N • Acoustic Source File: E:\1751_US Wind_SSS\XTF\1751_098_150712101800.xtf • Ping Number: 2593630 • Range to target: 26.50 Meters • Fish Height: 5.92 Meters • Heading: 3.700 Degrees • Line Name: 1751_098_150712101800 • Water Depth: 0.00 Meters 	<p>Dimensions and attributes</p> <ul style="list-style-type: none"> • Target Width: 0.4 Meters • Target Height: 0.2 Meters • Target Length: 0.7 Meters • Target Shadow: 1.0 Meters • Classification1: small object • Description:
	<p>Contact246</p> <ul style="list-style-type: none"> • Sonar Time at Target: 7/12/2015 4:08:15 PM • Click Position 38.4277122730 -74.7961235771 (WGS84) (X) 517795.35 (Y) 4253292.00 (Projected Coordinates) • Map Projection: UTM84-18N • Acoustic Source File: E:\1751_US Wind_SSS\XTF\1751_099_150712154000.xtf • Ping Number: 2853517 • Range to target: 32.26 Meters • Fish Height: 6.65 Meters • Heading: 198.700 Degrees • Line Name: 1751_099_150712154000 • Water Depth: 0.00 Meters 	<p>Dimensions and attributes</p> <ul style="list-style-type: none"> • Target Width: 0.3 Meters • Target Height: 0.2 Meters • Target Length: 0.8 Meters • Target Shadow: 1.1 Meters • Classification1: small object • Description:





	<p>Contact247</p> <ul style="list-style-type: none"> • Sonar Time at Target: 7/12/2015 6:21:35 AM • Click Position 38.4048950750 -74.7959171945 (WGS84) (X) 517818.97 (Y) 4250760.24 (Projected Coordinates) • Map Projection: UTM84-18N • Acoustic Source File: E:\1751_US Wind_SSSXTF\1751_100_150712055800.xtf • Ping Number: 2333313 • Range to target: 24.46 Meters • Fish Height: 6.21 Meters • Heading: 11.500 Degrees • Line Name: 1751_100_150712055800 • Water Depth: 0.00 Meters 	<p>Dimensions and attributes</p> <ul style="list-style-type: none"> • Target Width: 0.5 Meters • Target Height: 0.1 Meters • Target Length: 1.0 Meters • Target Shadow: 0.4 Meters • Classification1: small object • Description:
	<p>Contact248</p> <ul style="list-style-type: none"> • Sonar Time at Target: 7/12/2015 12:06:53 PM • Click Position 38.4101867349 -74.7958965869 (WGS84) (X) 517819.47 (Y) 4251347.40 (Projected Coordinates) • Map Projection: UTM84-18N • Acoustic Source File: E:\1751_US Wind_SSSXTF\1751_101_150712112600.xtf • Ping Number: 2639495 • Range to target: 32.71 Meters • Fish Height: 6.31 Meters • Heading: 226.300 Degrees • Line Name: 1751_101_150712112600 • Water Depth: 0.00 Meters 	<p>Dimensions and attributes</p> <ul style="list-style-type: none"> • Target Width: 1.2 Meters • Target Height: 0.3 Meters • Target Length: 1.1 Meters • Target Shadow: 1.8 Meters • Classification1: small object • Description:
	<p>Contact249</p> <ul style="list-style-type: none"> • Sonar Time at Target: 7/12/2015 6:40:20 AM • Click Position 38.4316478376 -74.7958631292 (WGS84) (X) 517817.12 (Y) 4253728.74 (Projected Coordinates) • Map Projection: UTM84-18N • Acoustic Source File: E:\1751_US Wind_SSSXTF\1751_100_150712055800.xtf • Ping Number: 2349939 • Range to target: 23.60 Meters • Fish Height: 6.26 Meters • Heading: 13.800 Degrees • Line Name: 1751_100_150712055800 • Water Depth: 0.00 Meters 	<p>Dimensions and attributes</p> <ul style="list-style-type: none"> • Target Width: 0.4 Meters • Target Height: 0.2 Meters • Target Length: 2.0 Meters • Target Shadow: 0.6 Meters • Classification1: small object • Description:
	<p>Contact250</p> <ul style="list-style-type: none"> • Sonar Time at Target: 7/12/2015 6:06:56 PM • Click Position 38.3229856597 -74.7958246407 (WGS84) (X) 517847.15 (Y) 4241671.66 (Projected Coordinates) • Map Projection: UTM84-18N • Acoustic Source File: E:\1751_US Wind_SSSXTF\1751_102_150712174400.xtf • Ping Number: 2958746 • Range to target: 42.95 Meters • Fish Height: 5.97 Meters • Heading: 15.200 Degrees • Line Name: 1751_102_150712174400 • Water Depth: 0.00 Meters 	<p>Dimensions and attributes</p> <ul style="list-style-type: none"> • Target Width: 0.7 Meters • Target Height: 0.2 Meters • Target Length: 1.1 Meters • Target Shadow: 1.7 Meters • Classification1: small object • Description:





	<p>Contact251</p> <ul style="list-style-type: none"> • Sonar Time at Target: 7/12/2015 6:24:53 AM • Click Position 38.4095474297 -74.7958136583 (WGS84) (X) 517826.87 (Y) 4251276.48 (Projected Coordinates) • Map Projection: UTM84-18N • Acoustic Source File: E:\1751_US Wind_SSSXTF\1751_100_150712055800.xtf • Ping Number: 2336233 • Range to target: 33.71 Meters • Fish Height: 6.16 Meters • Heading: 9.400 Degrees • Line Name: 1751_100_150712055800 • Water Depth: 0.00 Meters 	<p>Dimensions and attributes</p> <ul style="list-style-type: none"> • Target Width: 1.4 Meters • Target Height: 0.2 Meters • Target Length: 1.7 Meters • Target Shadow: 1.2 Meters • Classification1: small object • Description:
	<p>Contact252</p> <ul style="list-style-type: none"> • Sonar Time at Target: 7/12/2015 6:32:06 AM • Click Position 38.4198509467 -74.7958055149 (WGS84) (X) 517825.05 (Y) 4252419.76 (Projected Coordinates) • Map Projection: UTM84-18N • Acoustic Source File: E:\1751_US Wind_SSSXTF\1751_100_150712055800.xtf • Ping Number: 2342642 • Range to target: 31.42 Meters • Fish Height: 5.63 Meters • Heading: 11.600 Degrees • Line Name: 1751_100_150712055800 • Water Depth: 0.00 Meters 	<p>Dimensions and attributes</p> <ul style="list-style-type: none"> • Target Width: 0.5 Meters • Target Height: 0.1 Meters • Target Length: 1.5 Meters • Target Shadow: 0.7 Meters • Classification1: small object • Description:
	<p>Contact253</p> <ul style="list-style-type: none"> • Sonar Time at Target: 7/12/2015 6:14:32 AM • Click Position 38.3949874576 -74.7957585901 (WGS84) (X) 517835.25 (Y) 4249660.92 (Projected Coordinates) • Map Projection: UTM84-18N • Acoustic Source File: E:\1751_US Wind_SSSXTF\1751_100_150712055800.xtf • Ping Number: 2327067 • Range to target: 39.76 Meters • Fish Height: 6.80 Meters • Heading: 7.700 Degrees • Line Name: 1751_100_150712055800 • Water Depth: 0.00 Meters 	<p>Dimensions and attributes</p> <ul style="list-style-type: none"> • Target Width: 0.3 Meters • Target Height: 0.2 Meters • Target Length: 0.6 Meters • Target Shadow: 1.0 Meters • Classification1: small object • Description:
	<p>Contact254</p> <ul style="list-style-type: none"> • Sonar Time at Target: 7/12/2015 6:02:32 AM • Click Position 38.3782512161 -74.7957512863 (WGS84) (X) 517840.00 (Y) 4247803.87 (Projected Coordinates) • Map Projection: UTM84-18N • Acoustic Source File: E:\1751_US Wind_SSSXTF\1751_100_150712055800.xtf • Ping Number: 2316421 • Range to target: 42.91 Meters • Fish Height: 6.21 Meters • Heading: 7.500 Degrees • Line Name: 1751_100_150712055800 • Water Depth: 0.00 Meters 	<p>Dimensions and attributes</p> <ul style="list-style-type: none"> • Target Width: 0.9 Meters • Target Height: 0.2 Meters • Target Length: 2.1 Meters • Target Shadow: 1.5 Meters • Classification1: debris • Description: Debris


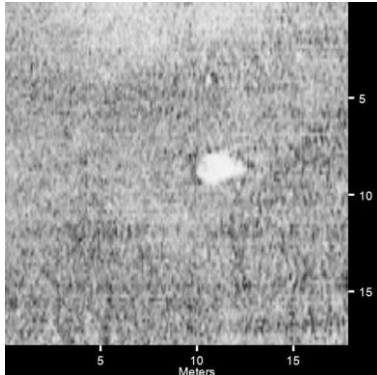


	<p>Contact255</p> <ul style="list-style-type: none"> • Sonar Time at Target: 7/12/2015 7:14:34 PM • Click Position 38.4280137231 -74.7955153892 (WGS84) (X) 517848.36 (Y) 4253325.56 (Projected Coordinates) • Map Projection: UTM84-18N • Acoustic Source File: E:\1751_US Wind_SSSXTF\1751_102_150712184400.xtf • Ping Number: 3018718 • Range to target: 37.65 Meters • Fish Height: 5.82 Meters • Heading: 17.100 Degrees • Line Name: 1751_102_150712184400 • Water Depth: 0.00 Meters 	<p>Dimensions and attributes</p> <ul style="list-style-type: none"> • Target Width: 0.6 Meters • Target Height: 0.2 Meters • Target Length: 1.1 Meters • Target Shadow: 1.6 Meters • Classification1: small object • Description:
	<p>Contact256</p> <ul style="list-style-type: none"> • Sonar Time at Target: 7/12/2015 12:37:11 PM • Click Position 38.3630537616 -74.7954948788 (WGS84) (X) 517866.13 (Y) 4246117.63 (Projected Coordinates) • Map Projection: UTM84-18N • Acoustic Source File: E:\1751_US Wind_SSSXTF\1751_101_150712122600.xtf • Ping Number: 2666363 • Range to target: 13.50 Meters • Fish Height: 6.16 Meters • Heading: 214.400 Degrees • Line Name: 1751_101_150712122600 • Water Depth: 0.00 Meters 	<p>Dimensions and attributes</p> <ul style="list-style-type: none"> • Target Width: 0.2 Meters • Target Height: 0.1 Meters • Target Length: 2.5 Meters • Target Shadow: 0.3 Meters • Classification1: linear object • Description:
	<p>Contact257</p> <ul style="list-style-type: none"> • Sonar Time at Target: 7/12/2015 7:11:44 PM • Click Position 38.4235609276 -74.7954633495 (WGS84) (X) 517854.00 (Y) 4252831.49 (Projected Coordinates) • Map Projection: UTM84-18N • Acoustic Source File: E:\1751_US Wind_SSSXTF\1751_102_150712184400.xtf • Ping Number: 3016209 • Range to target: 29.26 Meters • Fish Height: 6.21 Meters • Heading: 10.700 Degrees • Line Name: 1751_102_150712184400 • Water Depth: 0.00 Meters 	<p>Dimensions and attributes</p> <ul style="list-style-type: none"> • Target Width: 0.6 Meters • Target Height: 0.3 Meters • Target Length: 1.0 Meters • Target Shadow: 1.4 Meters • Classification1: small object • Description:
	<p>Contact258</p> <ul style="list-style-type: none"> • Sonar Time at Target: 7/12/2015 12:57:01 PM • Click Position 38.3320208018 -74.7954151541 (WGS84) (X) 517880.73 (Y) 4242674.26 (Projected Coordinates) • Map Projection: UTM84-18N • Acoustic Source File: E:\1751_US Wind_SSSXTF\1751_101_150712122600.xtf • Ping Number: 2683949 • Range to target: 26.00 Meters • Fish Height: 6.31 Meters • Heading: 211.800 Degrees • Line Name: 1751_101_150712122600 • Water Depth: 0.00 Meters 	<p>Dimensions and attributes</p> <ul style="list-style-type: none"> • Target Width: 0.5 Meters • Target Height: 0.3 Meters • Target Length: 1.0 Meters • Target Shadow: 1.2 Meters • Classification1: small object • Description:





	<p>Contact259</p> <ul style="list-style-type: none"> • Sonar Time at Target: 7/12/2015 8:03:44 AM • Click Position 38.3972412970 -74.7953751213 (WGS84) (X) 517868.18 (Y) 4249911.08 (Projected Coordinates) • Map Projection: UTM84-18N • Acoustic Source File: E:\1751_US Wind_SSSXTF\1751_103_150712071500.xtf • Ping Number: 2423884 • Range to target: 39.62 Meters • Fish Height: 6.60 Meters • Heading: 201.000 Degrees • Line Name: 1751_103_150712071500 • Water Depth: 0.00 Meters 	<p>Dimensions and attributes</p> <ul style="list-style-type: none"> • Target Width: 0.5 Meters • Target Height: 0.2 Meters • Target Length: 0.7 Meters • Target Shadow: 1.2 Meters • Classification1: small object • Description:
	<p>Contact260</p> <ul style="list-style-type: none"> • Sonar Time at Target: 7/12/2015 12:44:54 PM • Click Position 38.3510836346 -74.7952928959 (WGS84) (X) 517886.72 (Y) 4244789.47 (Projected Coordinates) • Map Projection: UTM84-18N • Acoustic Source File: E:\1751_US Wind_SSSXTF\1751_101_150712122600.xtf • Ping Number: 2673202 • Range to target: 33.99 Meters • Fish Height: 5.77 Meters • Heading: 215.700 Degrees • Line Name: 1751_101_150712122600 • Water Depth: 0.00 Meters 	<p>Dimensions and attributes</p> <ul style="list-style-type: none"> • Target Width: 0.5 Meters • Target Height: 0.2 Meters • Target Length: 3.7 Meters • Target Shadow: 1.2 Meters • Classification1: small object • Description:
	<p>Contact261</p> <ul style="list-style-type: none"> • Sonar Time at Target: 7/12/2015 8:03:16 AM • Click Position 38.3979270114 -74.7952673373 (WGS84) (X) 517877.43 (Y) 4249987.19 (Projected Coordinates) • Map Projection: UTM84-18N • Acoustic Source File: E:\1751_US Wind_SSSXTF\1751_103_150712071500.xtf • Ping Number: 2423481 • Range to target: 32.68 Meters • Fish Height: 6.36 Meters • Heading: 188.500 Degrees • Line Name: 1751_103_150712071500 • Water Depth: 0.00 Meters 	<p>Dimensions and attributes</p> <ul style="list-style-type: none"> • Target Width: 0.6 Meters • Target Height: 0.3 Meters • Target Length: 0.8 Meters • Target Shadow: 1.4 Meters • Classification1: small object • Description:
	<p>Contact262</p> <ul style="list-style-type: none"> • Sonar Time at Target: 7/12/2015 12:02:00 PM • Click Position 38.4176693079 -74.7952518796 (WGS84) (X) 517873.91 (Y) 4252177.79 (Projected Coordinates) • Map Projection: UTM84-18N • Acoustic Source File: E:\1751_US Wind_SSSXTF\1751_101_150712112600.xtf • Ping Number: 2635165 • Range to target: 17.95 Meters • Fish Height: 6.60 Meters • Heading: 199.700 Degrees • Line Name: 1751_101_150712112600 • Water Depth: 0.00 Meters 	<p>Dimensions and attributes</p> <ul style="list-style-type: none"> • Target Width: 0.6 Meters • Target Height: 0.2 Meters • Target Length: 0.9 Meters • Target Shadow: 0.6 Meters • Classification1: small object • Description:





	<p>Contact263</p> <ul style="list-style-type: none"> • Sonar Time at Target: 7/12/2015 12:28:16 PM • Click Position 38.3769872375 -74.7951756260 (WGS84) (X) 517890.59 (Y) 4247663.74 (Projected Coordinates) • Map Projection: UTM84-18N • Acoustic Source File: E:\1751_US Wind_SSSXTF\1751_101_150712122600.xtf • Ping Number: 2658453 • Range to target: 37.65 Meters • Fish Height: 5.77 Meters • Heading: 213.100 Degrees • Line Name: 1751_101_150712122600 • Water Depth: 0.00 Meters 	<p>Dimensions and attributes</p> <ul style="list-style-type: none"> • Target Width: 0.4 Meters • Target Height: 0.5 Meters • Target Length: 0.9 Meters • Target Shadow: 3.4 Meters • Classification1: small object • Description:
	<p>Contact264</p> <ul style="list-style-type: none"> • Sonar Time at Target: 7/12/2015 11:30:31 AM • Click Position 38.4650655500 -74.7949590572 (WGS84) (X) 517887.78 (Y) 4257436.97 (Projected Coordinates) • Map Projection: UTM84-18N • Acoustic Source File: E:\1751_US Wind_SSSXTF\1751_101_150712112600.xtf • Ping Number: 2607247 • Range to target: 34.76 Meters • Fish Height: 6.07 Meters • Heading: 202.800 Degrees • Line Name: 1751_101_150712112600 • Water Depth: 0.00 Meters 	<p>Dimensions and attributes</p> <ul style="list-style-type: none"> • Target Width: 0.2 Meters • Target Height: 0.2 Meters • Target Length: 0.8 Meters • Target Shadow: 1.1 Meters • Classification1: small object • Description:
	<p>Contact265</p> <ul style="list-style-type: none"> • Sonar Time at Target: 7/12/2015 6:50:14 PM • Click Position 38.3900589866 -74.7948880625 (WGS84) (X) 517912.49 (Y) 4249114.23 (Projected Coordinates) • Map Projection: UTM84-18N • Acoustic Source File: E:\1751_US Wind_SSSXTF\1751_102_150712184400.xtf • Ping Number: 2997136 • Range to target: 27.07 Meters • Fish Height: 5.77 Meters • Heading: 7.500 Degrees • Line Name: 1751_102_150712184400 • Water Depth: 0.00 Meters 	<p>Dimensions and attributes</p> <ul style="list-style-type: none"> • Target Width: 0.4 Meters • Target Height: 0.1 Meters • Target Length: 0.8 Meters • Target Shadow: 0.7 Meters • Classification1: small object • Description:
	<p>Contact266</p> <ul style="list-style-type: none"> • Sonar Time at Target: 7/12/2015 8:06:08 AM • Click Position 38.3935733288 -74.7946714381 (WGS84) (X) 517930.54 (Y) 4249504.22 (Projected Coordinates) • Map Projection: UTM84-18N • Acoustic Source File: E:\1751_US Wind_SSSXTF\1751_103_150712071500.xtf • Ping Number: 2426024 • Range to target: 24.51 Meters • Fish Height: 6.46 Meters • Heading: 226.100 Degrees • Line Name: 1751_103_150712071500 • Water Depth: 0.00 Meters 	<p>Dimensions and attributes</p> <ul style="list-style-type: none"> • Target Width: 0.3 Meters • Target Height: 0.2 Meters • Target Length: 0.4 Meters • Target Shadow: 0.8 Meters • Classification1: small object • Description:


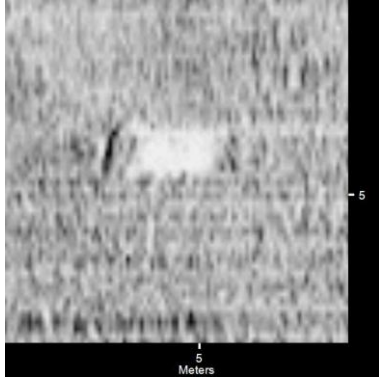


	<p>Contact267</p> <ul style="list-style-type: none"> • Sonar Time at Target: 7/12/2015 7:40:38 AM • Click Position 38.4323133890 -74.7945306790 (WGS84) (X) 517933.25 (Y) 4253802.85 (Projected Coordinates) • Map Projection: UTM84-18N • Acoustic Source File: E:\1751_US Wind_SSSXTF\1751_103_150712071500.xtf • Ping Number: 2403401 • Range to target: 27.67 Meters • Fish Height: 5.97 Meters • Heading: 191.900 Degrees • Line Name: 1751_103_150712071500 • Water Depth: 0.00 Meters 	<p>Dimensions and attributes</p> <ul style="list-style-type: none"> • Target Width: 0.7 Meters • Target Height: 0.2 Meters • Target Length: 1.1 Meters • Target Shadow: 1.1 Meters • Classification1: small object • Description:
	<p>Contact268</p> <ul style="list-style-type: none"> • Sonar Time at Target: 7/12/2015 7:19:48 AM • Click Position 38.4640308671 -74.7945032486 (WGS84) (X) 517927.80 (Y) 4257322.25 (Projected Coordinates) • Map Projection: UTM84-18N • Acoustic Source File: E:\1751_US Wind_SSSXTF\1751_103_150712071500.xtf • Ping Number: 2384932 • Range to target: 23.14 Meters • Fish Height: 6.07 Meters • Heading: 211.000 Degrees • Line Name: 1751_103_150712071500 • Water Depth: 0.00 Meters 	<p>Dimensions and attributes</p> <ul style="list-style-type: none"> • Target Width: 0.7 Meters • Target Height: 0.2 Meters • Target Length: 1.2 Meters • Target Shadow: 0.9 Meters • Classification1: small object • Description:
	<p>Contact269</p> <ul style="list-style-type: none"> • Sonar Time at Target: 7/12/2015 7:41:35 AM • Click Position 38.4308543713 -74.7944931357 (WGS84) (X) 517936.89 (Y) 4253640.96 (Projected Coordinates) • Map Projection: UTM84-18N • Acoustic Source File: E:\1751_US Wind_SSSXTF\1751_103_150712071500.xtf • Ping Number: 2404251 • Range to target: 31.66 Meters • Fish Height: 5.68 Meters • Heading: 210.900 Degrees • Line Name: 1751_103_150712071500 • Water Depth: 0.00 Meters 	<p>Dimensions and attributes</p> <ul style="list-style-type: none"> • Target Width: 0.5 Meters • Target Height: 0.2 Meters • Target Length: 1.0 Meters • Target Shadow: 1.4 Meters • Classification1: small object • Description:
	<p>Contact270</p> <ul style="list-style-type: none"> • Sonar Time at Target: 7/12/2015 9:47:36 PM • Click Position 38.2965870976 -74.7943116978 (WGS84) (X) 517985.92 (Y) 4238742.81 (Projected Coordinates) • Map Projection: UTM84-18N • Acoustic Source File: E:\1751_US Wind_SSSXTF\1751_105_150712214400.xtf • Ping Number: 3154412 • Range to target: 16.34 Meters • Fish Height: 5.33 Meters • Heading: 214.800 Degrees • Line Name: 1751_105_150712214400 • Water Depth: 0.00 Meters 	<p>Dimensions and attributes</p> <ul style="list-style-type: none"> • Target Width: 0.5 Meters • Target Height: 0.2 Meters • Target Length: 0.6 Meters • Target Shadow: 0.6 Meters • Classification1: small object • Description:





	<p>Contact271</p> <ul style="list-style-type: none"> • Sonar Time at Target: 7/12/2015 9:27:14 PM • Click Position 38.3247371677 -74.7942560912 (WGS84) (X) 517983.83 (Y) 4241866.30 (Projected Coordinates) • Map Projection: UTM84-18N • Acoustic Source File: E:\1751_US Wind_SSSXTF\1751_105_150712204400.xtf • Ping Number: 3136350 • Range to target: 18.65 Meters • Fish Height: 6.12 Meters • Heading: 213.700 Degrees • Line Name: 1751_105_150712204400 • Water Depth: 0.00 Meters 	<p>Dimensions and attributes</p> <ul style="list-style-type: none"> • Target Width: 0.7 Meters • Target Height: 0.3 Meters • Target Length: 1.5 Meters • Target Shadow: 1.0 Meters • Classification1: small object • Description:
	<p>Contact272</p> <ul style="list-style-type: none"> • Sonar Time at Target: 7/13/2015 2:24:05 AM • Click Position 38.3074063986 -74.7941479493 (WGS84) (X) 517997.56 (Y) 4239943.33 (Projected Coordinates) • Map Projection: UTM84-18N • Acoustic Source File: E:\1751_US Wind_SSSXTF\1751_106_150713020900.xtf • Ping Number: 3399569 • Range to target: 45.10 Meters • Fish Height: 6.99 Meters • Heading: 8.800 Degrees • Line Name: 1751_106_150713020900 • Water Depth: 0.00 Meters 	<p>Dimensions and attributes</p> <ul style="list-style-type: none"> • Target Width: 0.1 Meters • Target Height: 0.1 Meters • Target Length: 4.1 Meters • Target Shadow: 0.5 Meters • Classification1: linear object • Description:
	<p>Contact273</p> <ul style="list-style-type: none"> • Sonar Time at Target: 7/12/2015 3:04:45 PM • Click Position 38.4266648114 -74.7940099943 (WGS84) (X) 517980.10 (Y) 4253176.18 (Projected Coordinates) • Map Projection: UTM84-18N • Acoustic Source File: E:\1751_US Wind_SSSXTF\1751_104_150712142900.xtf • Ping Number: 2797213 • Range to target: 32.22 Meters • Fish Height: 5.58 Meters • Heading: 7.900 Degrees • Line Name: 1751_104_150712142900 • Water Depth: 0.00 Meters 	<p>Dimensions and attributes</p> <ul style="list-style-type: none"> • Target Width: 0.6 Meters • Target Height: 0.3 Meters • Target Length: 1.0 Meters • Target Shadow: 2.0 Meters • Classification1: small object • Description:
	<p>Contact274</p> <ul style="list-style-type: none"> • Sonar Time at Target: 7/12/2015 3:04:44 PM • Click Position 38.4255145831 -74.7939898346 (WGS84) (X) 517982.14 (Y) 4253048.55 (Projected Coordinates) • Map Projection: UTM84-18N • Acoustic Source File: E:\1751_US Wind_SSSXTF\1751_104_150712142900.xtf • Ping Number: 2797195 • Range to target: 30.64 Meters • Fish Height: 5.63 Meters • Heading: 9.700 Degrees • Line Name: 1751_104_150712142900 • Water Depth: 0.00 Meters 	<p>Dimensions and attributes</p> <ul style="list-style-type: none"> • Target Width: 0.7 Meters • Target Height: 0.4 Meters • Target Length: 1.6 Meters • Target Shadow: 2.1 Meters • Classification1: small object • Description:





	<p>Contact275</p> <ul style="list-style-type: none"> • Sonar Time at Target: 7/12/2015 3:30:29 PM • Click Position 38.4635196197 -74.7939760983 (WGS84) (X) 517973.91 (Y) 4257265.62 (Projected Coordinates) • Map Projection: UTM84-18N • Acoustic Source File: E:\1751_US Wind_SSS\XTF\1751_104_150712152900.xtf • Ping Number: 2820021 • Range to target: 22.30 Meters • Fish Height: 6.65 Meters • Heading: 6.200 Degrees • Line Name: 1751_104_150712152900 • Water Depth: 0.00 Meters 	<p>Dimensions and attributes</p> <ul style="list-style-type: none"> • Target Width: 0.2 Meters • Target Height: 0.2 Meters • Target Length: 0.6 Meters • Target Shadow: 0.6 Meters • Classification1: small object • Description:
	<p>Contact276</p> <ul style="list-style-type: none"> • Sonar Time at Target: 7/12/2015 3:29:32 PM • Click Position 38.4621002836 -74.7937992178 (WGS84) (X) 517989.70 (Y) 4257108.16 (Projected Coordinates) • Map Projection: UTM84-18N • Acoustic Source File: E:\1751_US Wind_SSS\XTF\1751_104_150712152900.xtf • Ping Number: 2819174 • Range to target: 38.83 Meters • Fish Height: 5.77 Meters • Heading: 5.400 Degrees • Line Name: 1751_104_150712152900 • Water Depth: 0.00 Meters 	<p>Dimensions and attributes</p> <ul style="list-style-type: none"> • Target Width: 2.5 Meters • Target Height: 0.4 Meters • Target Length: 2.1 Meters • Target Shadow: 2.6 Meters • Classification1: small object • Description:
	<p>Contact277</p> <ul style="list-style-type: none"> • Sonar Time at Target: 7/12/2015 9:42:07 PM • Click Position 38.3042419831 -74.7937568449 (WGS84) (X) 518032.54 (Y) 4239592.29 (Projected Coordinates) • Map Projection: UTM84-18N • Acoustic Source File: E:\1751_US Wind_SSS\XTF\1751_105_150712204400.xtf • Ping Number: 3149552 • Range to target: 31.42 Meters • Fish Height: 5.14 Meters • Heading: 200.800 Degrees • Line Name: 1751_105_150712204400 • Water Depth: 0.00 Meters 	<p>Dimensions and attributes</p> <ul style="list-style-type: none"> • Target Width: 0.8 Meters • Target Height: 0.2 Meters • Target Length: 1.4 Meters • Target Shadow: 1.1 Meters • Classification1: small object • Description:
	<p>Contact278</p> <ul style="list-style-type: none"> • Sonar Time at Target: 7/13/2015 3:24:07 AM • Click Position 38.3871748266 -74.7937139240 (WGS84) (X) 518015.74 (Y) 4248794.43 (Projected Coordinates) • Map Projection: UTM84-18N • Acoustic Source File: E:\1751_US Wind_SSS\XTF\1751_106_150713030900.xtf • Ping Number: 3452801 • Range to target: 26.65 Meters • Fish Height: 6.56 Meters • Heading: 11.800 Degrees • Line Name: 1751_106_150713030900 • Water Depth: 0.00 Meters 	<p>Dimensions and attributes</p> <ul style="list-style-type: none"> • Target Width: 0.7 Meters • Target Height: 0.2 Meters • Target Length: 1.1 Meters • Target Shadow: 0.9 Meters • Classification1: small object • Description:





	<p>Contact279</p> <ul style="list-style-type: none"> • Sonar Time at Target: 7/13/2015 3:55:33 AM • Click Position 38.4316025480 -74.7936944856 (WGS84) (X) 518006.41 (Y) 4253724.13 (Projected Coordinates) • Map Projection: UTM84-18N • Acoustic Source File: E:\1751_US Wind_SSS\XTF\1751_106_150713030900.xtf • Ping Number: 3480674 • Range to target: 33.88 Meters • Fish Height: 6.12 Meters • Heading: 10.900 Degrees • Line Name: 1751_106_150713030900 • Water Depth: 0.00 Meters 	<p>Dimensions and attributes</p> <ul style="list-style-type: none"> • Target Width: 0.4 Meters • Target Height: 0.0 Meters • Target Length: 3.7 Meters • Target Shadow: 0.3 Meters • Classification1: linear object • Description:
	<p>Contact280</p> <ul style="list-style-type: none"> • Sonar Time at Target: 7/12/2015 8:11:49 PM • Click Position 38.4313153693 -74.7936582350 (WGS84) (X) 518009.65 (Y) 4253692.28 (Projected Coordinates) • Map Projection: UTM84-18N • Acoustic Source File: E:\1751_US Wind_SSS\XTF\1751_105_150712194400.xtf • Ping Number: 3069480 • Range to target: 11.44 Meters • Fish Height: 5.73 Meters • Heading: 173.900 Degrees • Line Name: 1751_105_150712194400 • Water Depth: 0.00 Meters 	<p>Dimensions and attributes</p> <ul style="list-style-type: none"> • Target Width: 0.3 Meters • Target Height: 0.1 Meters • Target Length: 3.6 Meters • Target Shadow: 0.2 Meters • Classification1: linear object • Description:
	<p>Contact281</p> <ul style="list-style-type: none"> • Sonar Time at Target: 7/13/2015 3:57:19 AM • Click Position 38.4341294867 -74.7935664436 (WGS84) (X) 518016.96 (Y) 4254004.55 (Projected Coordinates) • Map Projection: UTM84-18N • Acoustic Source File: E:\1751_US Wind_SSS\XTF\1751_106_150713030900.xtf • Ping Number: 3482236 • Range to target: 24.06 Meters • Fish Height: 6.16 Meters • Heading: 11.100 Degrees • Line Name: 1751_106_150713030900 • Water Depth: 0.00 Meters 	<p>Dimensions and attributes</p> <ul style="list-style-type: none"> • Target Width: 0.6 Meters • Target Height: 0.3 Meters • Target Length: 1.2 Meters • Target Shadow: 1.2 Meters • Classification1: small object • Description:
	<p>Contact282</p> <ul style="list-style-type: none"> • Sonar Time at Target: 7/12/2015 8:10:04 PM • Click Position 38.4338328056 -74.7935658999 (WGS84) (X) 518017.08 (Y) 4253971.63 (Projected Coordinates) • Map Projection: UTM84-18N • Acoustic Source File: E:\1751_US Wind_SSS\XTF\1751_105_150712194400.xtf • Ping Number: 3067927 • Range to target: 18.98 Meters • Fish Height: 6.07 Meters • Heading: 225.900 Degrees • Line Name: 1751_105_150712194400 • Water Depth: 0.00 Meters 	<p>Dimensions and attributes</p> <ul style="list-style-type: none"> • Target Width: 0.8 Meters • Target Height: 0.5 Meters • Target Length: 0.7 Meters • Target Shadow: 1.6 Meters • Classification1: small object • Description:





	<p>Contact283</p> <ul style="list-style-type: none"> • Sonar Time at Target: 7/13/2015 3:59:14 AM • Click Position 38.4365682966 -74.7935286396 (WGS84) (X) 518019.65 (Y) 4254275.17 (Projected Coordinates) • Map Projection: UTM84-18N • Acoustic Source File: E:\1751_US Wind_SSS\XTF\1751_106_150713030900.xtf • Ping Number: 3483949 • Range to target: 23.65 Meters • Fish Height: 6.07 Meters • Heading: 9.500 Degrees • Line Name: 1751_106_150713030900 • Water Depth: 0.00 Meters 	<p>Dimensions and attributes</p> <ul style="list-style-type: none"> • Target Width: 0.8 Meters • Target Height: 0.3 Meters • Target Length: 1.7 Meters • Target Shadow: 1.3 Meters • Classification1: small object • Description:
	<p>Contact284</p> <ul style="list-style-type: none"> • Sonar Time at Target: 7/13/2015 9:11:27 AM • Click Position 38.4402759114 -74.7935174469 (WGS84) (X) 518019.71 (Y) 4254686.57 (Projected Coordinates) • Map Projection: UTM84-18N • Acoustic Source File: E:\1751_US Wind_SSS\XTF\1751_107_150713084900.xtf • Ping Number: 3760789 • Range to target: 40.27 Meters • Fish Height: 6.26 Meters • Heading: 216.600 Degrees • Line Name: 1751_107_150713084900 • Water Depth: 0.00 Meters 	<p>Dimensions and attributes</p> <ul style="list-style-type: none"> • Target Width: 2.7 Meters • Target Height: 0.1 Meters • Target Length: 16.5 Meters • Target Shadow: 0.7 Meters • Classification1: debris • Description: Potential wire/cable
	<p>Contact285</p> <ul style="list-style-type: none"> • Sonar Time at Target: 7/13/2015 3:03:25 AM • Click Position 38.3581808074 -74.7931446144 (WGS84) (X) 518072.67 (Y) 4245577.39 (Projected Coordinates) • Map Projection: UTM84-18N • Acoustic Source File: E:\1751_US Wind_SSS\XTF\1751_106_150713020900.xtf • Ping Number: 3434445 • Range to target: 29.76 Meters • Fish Height: 6.07 Meters • Heading: 16.100 Degrees • Line Name: 1751_106_150713020900 • Water Depth: 0.00 Meters 	<p>Dimensions and attributes</p> <ul style="list-style-type: none"> • Target Width: 0.7 Meters • Target Height: 0.2 Meters • Target Length: 1.2 Meters • Target Shadow: 1.0 Meters • Classification1: small object • Description:
	<p>Contact286</p> <ul style="list-style-type: none"> • Sonar Time at Target: 7/13/2015 9:30:03 AM • Click Position 38.4140373731 -74.7929143427 (WGS84) (X) 518078.88 (Y) 4251775.25 (Projected Coordinates) • Map Projection: UTM84-18N • Acoustic Source File: E:\1751_US Wind_SSS\XTF\1751_107_150713084900.xtf • Ping Number: 3777283 • Range to target: 23.03 Meters • Fish Height: 6.07 Meters • Heading: 215.200 Degrees • Line Name: 1751_107_150713084900 • Water Depth: 0.00 Meters 	<p>Dimensions and attributes</p> <ul style="list-style-type: none"> • Target Width: 0.7 Meters • Target Height: 0.2 Meters • Target Length: 1.0 Meters • Target Shadow: 0.7 Meters • Classification1: small object • Description:





	<p>Contact287</p> <ul style="list-style-type: none"> • Sonar Time at Target: 7/12/2015 11:25:09 PM • Click Position 38.4315905517 -74.7928890963 (WGS84) (X) 518076.71 (Y) 4253722.96 (Projected Coordinates) • Map Projection: UTM84-18N • Acoustic Source File: E:\1751_US Wind_SSS\XTF\1751_108_150712225400.xtf • Ping Number: 3240911 • Range to target: 23.74 Meters • Fish Height: 5.82 Meters • Heading: 0.300 Degrees • Line Name: 1751_108_150712225400 • Water Depth: 0.00 Meters 	<p>Dimensions and attributes</p> <ul style="list-style-type: none"> • Target Width: 0.5 Meters • Target Height: 0.2 Meters • Target Length: 1.0 Meters • Target Shadow: 1.1 Meters • Classification1: small object • Description:
	<p>Contact288</p> <ul style="list-style-type: none"> • Sonar Time at Target: 7/13/2015 3:57:58 AM • Click Position 38.4347410982 -74.7927868316 (WGS84) (X) 518084.85 (Y) 4254072.57 (Projected Coordinates) • Map Projection: UTM84-18N • Acoustic Source File: E:\1751_US Wind_SSS\XTF\1751_106_150713030900.xtf • Ping Number: 3482826 • Range to target: 40.57 Meters • Fish Height: 6.02 Meters • Heading: 4.500 Degrees • Line Name: 1751_106_150713030900 • Water Depth: 0.00 Meters 	<p>Dimensions and attributes</p> <ul style="list-style-type: none"> • Target Width: 0.9 Meters • Target Height: 0.3 Meters • Target Length: 1.6 Meters • Target Shadow: 2.4 Meters • Classification1: small object • Description:
	<p>Contact289</p> <ul style="list-style-type: none"> • Sonar Time at Target: 7/13/2015 3:58:00 AM • Click Position 38.4351010662 -74.7927729090 (WGS84) (X) 518085.97 (Y) 4254112.51 (Projected Coordinates) • Map Projection: UTM84-18N • Acoustic Source File: E:\1751_US Wind_SSS\XTF\1751_106_150713030900.xtf • Ping Number: 3482850 • Range to target: 41.60 Meters • Fish Height: 6.02 Meters • Heading: 359.300 Degrees • Line Name: 1751_106_150713030900 • Water Depth: 0.00 Meters 	<p>Dimensions and attributes</p> <ul style="list-style-type: none"> • Target Width: 0.6 Meters • Target Height: 0.3 Meters • Target Length: 1.1 Meters • Target Shadow: 1.9 Meters • Classification1: small object • Description:
	<p>Contact290</p> <ul style="list-style-type: none"> • Sonar Time at Target: 7/13/2015 9:33:36 AM • Click Position 38.4090477253 -74.7926328748 (WGS84) (X) 518104.70 (Y) 4251221.65 (Projected Coordinates) • Map Projection: UTM84-18N • Acoustic Source File: E:\1751_US Wind_SSS\XTF\1751_107_150713084900.xtf • Ping Number: 3780421 • Range to target: 44.61 Meters • Fish Height: 6.46 Meters • Heading: 229.000 Degrees • Line Name: 1751_107_150713084900 • Water Depth: 0.00 Meters 	<p>Dimensions and attributes</p> <ul style="list-style-type: none"> • Target Width: 0.8 Meters • Target Height: 0.3 Meters • Target Length: 1.1 Meters • Target Shadow: 2.3 Meters • Classification1: small object • Description:





	<p>Contact291</p> <ul style="list-style-type: none"> • Sonar Time at Target: 7/12/2015 11:09:24 PM • Click Position 38.4069197549 -74.7923566786 (WGS84) (X) 518129.34 (Y) 4250985.59 (Projected Coordinates) • Map Projection: UTM84-18N • Acoustic Source File: E:\1751_US Wind_SSS\XTF\1751_108_150712225400.xtf • Ping Number: 3226953 • Range to target: 29.14 Meters • Fish Height: 6.26 Meters • Heading: 3.500 Degrees • Line Name: 1751_108_150712225400 • Water Depth: 0.00 Meters 	<p>Dimensions and attributes</p> <ul style="list-style-type: none"> • Target Width: 0.4 Meters • Target Height: 0.2 Meters • Target Length: 0.5 Meters • Target Shadow: 0.9 Meters • Classification1: small object • Description:
	<p>Contact292</p> <ul style="list-style-type: none"> • Sonar Time at Target: 7/12/2015 11:14:58 PM • Click Position 38.4156004561 -74.7922498464 (WGS84) (X) 518136.50 (Y) 4251948.82 (Projected Coordinates) • Map Projection: UTM84-18N • Acoustic Source File: E:\1751_US Wind_SSS\XTF\1751_108_150712225400.xtf • Ping Number: 3231887 • Range to target: 35.99 Meters • Fish Height: 5.77 Meters • Heading: 4.500 Degrees • Line Name: 1751_108_150712225400 • Water Depth: 0.00 Meters 	<p>Dimensions and attributes</p> <ul style="list-style-type: none"> • Target Width: 0.6 Meters • Target Height: 0.3 Meters • Target Length: 1.0 Meters • Target Shadow: 1.8 Meters • Classification1: small object • Description:
	<p>Contact293</p> <ul style="list-style-type: none"> • Sonar Time at Target: 7/13/2015 11:59:07 AM • Click Position 38.3756225618 -74.7921148798 (WGS84) (X) 518158.28 (Y) 4247512.91 (Projected Coordinates) • Map Projection: UTM84-18N • Acoustic Source File: E:\1751_US Wind_SSS\XTF\1751_110_150713110200.xtf • Ping Number: 3909456 • Range to target: 36.69 Meters • Fish Height: 6.41 Meters • Heading: 9.800 Degrees • Line Name: 1751_110_150713110200 • Water Depth: 0.00 Meters 	<p>Dimensions and attributes</p> <ul style="list-style-type: none"> • Target Width: 0.8 Meters • Target Height: 0.3 Meters • Target Length: 0.6 Meters • Target Shadow: 1.7 Meters • Classification1: small object • Description:
	<p>Contact294</p> <ul style="list-style-type: none"> • Sonar Time at Target: 7/12/2015 11:32:30 PM • Click Position 38.4430958895 -74.7921114687 (WGS84) (X) 518141.70 (Y) 4254999.75 (Projected Coordinates) • Map Projection: UTM84-18N • Acoustic Source File: E:\1751_US Wind_SSS\XTF\1751_108_150712225400.xtf • Ping Number: 3247423 • Range to target: 38.26 Meters • Fish Height: 6.36 Meters • Heading: 8.600 Degrees • Line Name: 1751_108_150712225400 • Water Depth: 0.00 Meters 	<p>Dimensions and attributes</p> <ul style="list-style-type: none"> • Target Width: 0.7 Meters • Target Height: 0.3 Meters • Target Length: 1.4 Meters • Target Shadow: 1.8 Meters • Classification1: small object • Description:





	<p>Contact295</p> <ul style="list-style-type: none"> • Sonar Time at Target: 7/13/2015 12:34:25 PM • Click Position 38.4286978333 -74.7919023023 (WGS84) (X) 518163.56 (Y) 4253402.18 (Projected Coordinates) • Map Projection: UTM84-18N • Acoustic Source File: E:\1751_US Wind_SSS\XTF\1751_110_150713120200.xtf • Ping Number: 3940751 • Range to target: 28.61 Meters • Fish Height: 5.93 Meters • Heading: 5.500 Degrees • Line Name: 1751_110_150713120200 • Water Depth: 0.00 Meters 	<p>Dimensions and attributes</p> <ul style="list-style-type: none"> • Target Width: 0.8 Meters • Target Height: 0.3 Meters • Target Length: 1.0 Meters • Target Shadow: 1.3 Meters • Classification1: small object • Description:
	<p>Contact296</p> <ul style="list-style-type: none"> • Sonar Time at Target: 7/13/2015 12:27:04 AM • Click Position 38.4366757037 -74.7918048040 (WGS84) (X) 518170.07 (Y) 4254287.42 (Projected Coordinates) • Map Projection: UTM84-18N • Acoustic Source File: E:\1751_US Wind_SSS\XTF\1751_111_150713000201.xtf • Ping Number: 3295817 • Range to target: 42.70 Meters • Fish Height: 6.21 Meters • Heading: 218.800 Degrees • Line Name: 1751_111_150713000201 • Water Depth: 0.00 Meters 	<p>Dimensions and attributes</p> <ul style="list-style-type: none"> • Target Width: 1.3 Meters • Target Height: 0.3 Meters • Target Length: 1.2 Meters • Target Shadow: 2.1 Meters • Classification1: small object • Description:
	<p>Contact297</p> <ul style="list-style-type: none"> • Sonar Time at Target: 7/13/2015 12:26:54 AM • Click Position 38.4369285066 -74.7915416892 (WGS84) (X) 518192.97 (Y) 4254315.53 (Projected Coordinates) • Map Projection: UTM84-18N • Acoustic Source File: E:\1751_US Wind_SSS\XTF\1751_111_150713000201.xtf • Ping Number: 3295664 • Range to target: 20.01 Meters • Fish Height: 6.16 Meters • Heading: 222.100 Degrees • Line Name: 1751_111_150713000201 • Water Depth: 0.00 Meters 	<p>Dimensions and attributes</p> <ul style="list-style-type: none"> • Target Width: 0.7 Meters • Target Height: 0.3 Meters • Target Length: 1.1 Meters • Target Shadow: 1.0 Meters • Classification1: small object • Description:
	<p>Contact298</p> <ul style="list-style-type: none"> • Sonar Time at Target: 7/13/2015 1:00:22 AM • Click Position 38.3888575969 -74.7910907186 (WGS84) (X) 518244.41 (Y) 4248981.67 (Projected Coordinates) • Map Projection: UTM84-18N • Acoustic Source File: E:\1751_US Wind_SSS\XTF\1751_111_150713000201.xtf • Ping Number: 3325343 • Range to target: 26.72 Meters • Fish Height: 7.24 Meters • Heading: 220.700 Degrees • Line Name: 1751_111_150713000201 • Water Depth: 0.00 Meters 	<p>Dimensions and attributes</p> <ul style="list-style-type: none"> • Target Width: 0.7 Meters • Target Height: 0.3 Meters • Target Length: 0.9 Meters • Target Shadow: 1.3 Meters • Classification1: small object • Description:





	<p>Contact299</p> <ul style="list-style-type: none"> • Sonar Time at Target: 7/13/2015 12:39:14 PM • Click Position 38.4359577718 -74.7910358905 (WGS84) (X) 518237.36 (Y) 4254207.91 (Projected Coordinates) • Map Projection: UTM84-18N • Acoustic Source File: E:\1751_US Wind_SSS\XTF\1751_110_150713120200.xtf • Ping Number: 3945022 • Range to target: 42.38 Meters • Fish Height: 6.41 Meters • Heading: 4.900 Degrees • Line Name: 1751_110_150713120200 • Water Depth: 0.00 Meters 	<p>Dimensions and attributes</p> <ul style="list-style-type: none"> • Target Width: 1.0 Meters • Target Height: 0.4 Meters • Target Length: 1.2 Meters • Target Shadow: 2.5 Meters • Classification1: small object • Description:
	<p>Contact300</p> <ul style="list-style-type: none"> • Sonar Time at Target: 7/13/2015 12:26:46 AM • Click Position 38.4371310069 -74.7909863122 (WGS84) (X) 518241.39 (Y) 4254338.11 (Projected Coordinates) • Map Projection: UTM84-18N • Acoustic Source File: E:\1751_US Wind_SSS\XTF\1751_111_150713000201.xtf • Ping Number: 3295544 • Range to target: 28.13 Meters • Fish Height: 5.92 Meters • Heading: 207.600 Degrees • Line Name: 1751_111_150713000201 • Water Depth: 0.00 Meters 	<p>Dimensions and attributes</p> <ul style="list-style-type: none"> • Target Width: 0.7 Meters • Target Height: 0.3 Meters • Target Length: 1.2 Meters • Target Shadow: 1.6 Meters • Classification1: small object • Description:
	<p>Contact301</p> <ul style="list-style-type: none"> • Sonar Time at Target: 7/13/2015 12:22:17 AM • Click Position 38.4435804214 -74.7908271349 (WGS84) (X) 518253.66 (Y) 4255053.77 (Projected Coordinates) • Map Projection: UTM84-18N • Acoustic Source File: E:\1751_US Wind_SSS\XTF\1751_111_150713000201.xtf • Ping Number: 3291568 • Range to target: 40.44 Meters • Fish Height: 5.48 Meters • Heading: 219.400 Degrees • Line Name: 1751_111_150713000201 • Water Depth: 0.00 Meters 	<p>Dimensions and attributes</p> <ul style="list-style-type: none"> • Target Width: 0.3 Meters • Target Height: 0.2 Meters • Target Length: 0.4 Meters • Target Shadow: 1.5 Meters • Classification1: small object • Description:
	<p>Contact302</p> <ul style="list-style-type: none"> • Sonar Time at Target: 7/13/2015 8:21:28 AM • Click Position 38.4482283151 -74.7906709282 (WGS84) (X) 518266.12 (Y) 4255569.53 (Projected Coordinates) • Map Projection: UTM84-18N • Acoustic Source File: E:\1751_US Wind_SSS\XTF\1751_112_150713073600.xtf • Ping Number: 3716465 • Range to target: 18.05 Meters • Fish Height: 5.48 Meters • Heading: 12.700 Degrees • Line Name: 1751_112_150713073600 • Water Depth: 0.00 Meters 	<p>Dimensions and attributes</p> <ul style="list-style-type: none"> • Target Width: 0.6 Meters • Target Height: 0.2 Meters • Target Length: 0.7 Meters • Target Shadow: 0.7 Meters • Classification1: small object • Description:





	<p>Contact303</p> <ul style="list-style-type: none"> • Sonar Time at Target: 7/13/2015 1:24:50 PM • Click Position 38.4431185044 -74.7906625841 (WGS84) (X) 518268.13 (Y) 4255002.55 (Projected Coordinates) • Map Projection: UTM84-18N • Acoustic Source File: E:\1751_US Wind_SSSXTF\1751_113_150713130500.xtf • Ping Number: 3985466 • Range to target: 39.24 Meters • Fish Height: 6.31 Meters • Heading: 225.500 Degrees • Line Name: 1751_113_150713130500 • Water Depth: 0.00 Meters 	<p>Dimensions and attributes</p> <ul style="list-style-type: none"> • Target Width: 0.7 Meters • Target Height: 0.3 Meters • Target Length: 1.1 Meters • Target Shadow: 2.3 Meters • Classification1: small object • Description:
	<p>Contact304</p> <ul style="list-style-type: none"> • Sonar Time at Target: 7/13/2015 1:10:15 PM • Click Position 38.4645459210 -74.7906357591 (WGS84) (X) 518265.07 (Y) 4257380.16 (Projected Coordinates) • Map Projection: UTM84-18N • Acoustic Source File: E:\1751_US Wind_SSSXTF\1751_113_150713130500.xtf • Ping Number: 3972534 • Range to target: 38.33 Meters • Fish Height: 5.58 Meters • Heading: 216.400 Degrees • Line Name: 1751_113_150713130500 • Water Depth: 0.00 Meters 	<p>Dimensions and attributes</p> <ul style="list-style-type: none"> • Target Width: 0.4 Meters • Target Height: 0.2 Meters • Target Length: 0.5 Meters • Target Shadow: 1.3 Meters • Classification1: small object • Description:
	<p>Contact305</p> <ul style="list-style-type: none"> • Sonar Time at Target: 7/13/2015 1:10:28 PM • Click Position 38.4642240521 -74.7905282190 (WGS84) (X) 518274.53 (Y) 4257344.46 (Projected Coordinates) • Map Projection: UTM84-18N • Acoustic Source File: E:\1751_US Wind_SSSXTF\1751_113_150713130500.xtf • Ping Number: 3972728 • Range to target: 27.54 Meters • Fish Height: 5.33 Meters • Heading: 205.200 Degrees • Line Name: 1751_113_150713130500 • Water Depth: 0.00 Meters 	<p>Dimensions and attributes</p> <ul style="list-style-type: none"> • Target Width: 0.3 Meters • Target Height: 0.2 Meters • Target Length: 0.5 Meters • Target Shadow: 0.8 Meters • Classification1: small object • Description:
	<p>Contact306</p> <ul style="list-style-type: none"> • Sonar Time at Target: 7/14/2015 7:13:01 AM • Click Position 38.3484279050 -74.7904315465 (WGS84) (X) 518312.16 (Y) 4244495.75 (Projected Coordinates) • Map Projection: UTM84-18N • Acoustic Source File: E:\1751_US Wind_SSSXTF\1751_114_150714063300.xtf • Ping Number: 4932609 • Range to target: 19.82 Meters • Fish Height: 6.21 Meters • Heading: 7.300 Degrees • Line Name: 1751_114_150714063300 • Water Depth: 0.00 Meters 	<p>Dimensions and attributes</p> <ul style="list-style-type: none"> • Target Width: 0.3 Meters • Target Height: 0.2 Meters • Target Length: 1.2 Meters • Target Shadow: 0.8 Meters • Classification1: small object • Description:





	<p>Contact307</p> <ul style="list-style-type: none"> • Sonar Time at Target: 7/14/2015 7:35:11 AM • Click Position 38.3817307906 -74.7903041488 (WGS84) (X) 518314.90 (Y) 4248191.03 (Projected Coordinates) • Map Projection: UTM84-18N • Acoustic Source File: E:\1751_US Wind_SSSXTF\1751_114_150714073300.xtf • Ping Number: 4952275 • Range to target: 21.32 Meters • Fish Height: 6.31 Meters • Heading: 19.700 Degrees • Line Name: 1751_114_150714073300 • Water Depth: 0.00 Meters 	<p>Dimensions and attributes</p> <ul style="list-style-type: none"> • Target Width: 0.4 Meters • Target Height: 0.2 Meters • Target Length: 0.7 Meters • Target Shadow: 0.7 Meters • Classification1: small object • Description:
	<p>Contact308</p> <ul style="list-style-type: none"> • Sonar Time at Target: 7/14/2015 8:07:09 AM • Click Position 38.4296076255 -74.7902678937 (WGS84) (X) 518305.99 (Y) 4253503.45 (Projected Coordinates) • Map Projection: UTM84-18N • Acoustic Source File: E:\1751_US Wind_SSSXTF\1751_114_150714073300.xtf • Ping Number: 4980621 • Range to target: 30.83 Meters • Fish Height: 5.38 Meters • Heading: 10.100 Degrees • Line Name: 1751_114_150714073300 • Water Depth: 0.00 Meters 	<p>Dimensions and attributes</p> <ul style="list-style-type: none"> • Target Width: 0.6 Meters • Target Height: 0.3 Meters • Target Length: 0.7 Meters • Target Shadow: 1.8 Meters • Classification1: small object • Description:
	<p>Contact309</p> <ul style="list-style-type: none"> • Sonar Time at Target: 7/13/2015 10:12:13 PM • Click Position 38.4147434195 -74.7901018398 (WGS84) (X) 518324.24 (Y) 4251854.15 (Projected Coordinates) • Map Projection: UTM84-18N • Acoustic Source File: E:\1751_US Wind_SSSXTF\1751_115_150713212800.xtf • Ping Number: 4453086 • Range to target: 37.75 Meters • Fish Height: 6.51 Meters • Heading: 203.100 Degrees • Line Name: 1751_115_150713212800 • Water Depth: 0.00 Meters 	<p>Dimensions and attributes</p> <ul style="list-style-type: none"> • Target Width: 0.6 Meters • Target Height: 0.3 Meters • Target Length: 0.6 Meters • Target Shadow: 1.9 Meters • Classification1: small object • Description:
	<p>Contact310</p> <ul style="list-style-type: none"> • Sonar Time at Target: 7/14/2015 8:13:20 AM • Click Position 38.4386945445 -74.7900493070 (WGS84) (X) 518322.77 (Y) 4254511.78 (Projected Coordinates) • Map Projection: UTM84-18N • Acoustic Source File: E:\1751_US Wind_SSSXTF\1751_114_150714073300.xtf • Ping Number: 4986105 • Range to target: 15.41 Meters • Fish Height: 5.82 Meters • Heading: 8.200 Degrees • Line Name: 1751_114_150714073300 • Water Depth: 0.00 Meters 	<p>Dimensions and attributes</p> <ul style="list-style-type: none"> • Target Width: 0.3 Meters • Target Height: 0.3 Meters • Target Length: 0.7 Meters • Target Shadow: 0.9 Meters • Classification1: small object • Description:





	<p>Contact311</p> <ul style="list-style-type: none"> • Sonar Time at Target: 7/13/2015 1:33:41 PM • Click Position 38.4298657895 -74.7898858796 (WGS84) (X) 518339.27 (Y) 4253532.17 (Projected Coordinates) • Map Projection: UTM84-18N • Acoustic Source File: E:\1751_US Wind_SSSXTF\1751_113_150713130500.xtf • Ping Number: 3993304 • Range to target: 28.41 Meters • Fish Height: 5.63 Meters • Heading: 216.500 Degrees • Line Name: 1751_113_150713130500 • Water Depth: 0.00 Meters 	<p>Dimensions and attributes</p> <ul style="list-style-type: none"> • Target Width: 0.8 Meters • Target Height: 0.3 Meters • Target Length: 0.9 Meters • Target Shadow: 1.9 Meters • Classification1: small object • Description:
	<p>Contact312</p> <ul style="list-style-type: none"> • Sonar Time at Target: 7/13/2015 9:53:40 PM • Click Position 38.4388358515 -74.7897906178 (WGS84) (X) 518345.31 (Y) 4254527.51 (Projected Coordinates) • Map Projection: UTM84-18N • Acoustic Source File: E:\1751_US Wind_SSSXTF\1751_115_150713212800.xtf • Ping Number: 4436651 • Range to target: 16.98 Meters • Fish Height: 5.87 Meters • Heading: 206.100 Degrees • Line Name: 1751_115_150713212800 • Water Depth: 0.00 Meters 	<p>Dimensions and attributes</p> <ul style="list-style-type: none"> • Target Width: 0.4 Meters • Target Height: 0.3 Meters • Target Length: 1.3 Meters • Target Shadow: 0.8 Meters • Classification1: small object • Description:
	<p>Contact313</p> <ul style="list-style-type: none"> • Sonar Time at Target: 7/14/2015 7:39:45 AM • Click Position 38.3886777905 -74.7897336680 (WGS84) (X) 518362.97 (Y) 4248961.98 (Projected Coordinates) • Map Projection: UTM84-18N • Acoustic Source File: E:\1751_US Wind_SSSXTF\1751_114_150714073300.xtf • Ping Number: 4956321 • Range to target: 25.16 Meters • Fish Height: 6.07 Meters • Heading: 18.000 Degrees • Line Name: 1751_114_150714073300 • Water Depth: 0.00 Meters 	<p>Dimensions and attributes</p> <ul style="list-style-type: none"> • Target Width: 0.2 Meters • Target Height: 0.2 Meters • Target Length: 0.8 Meters • Target Shadow: 0.8 Meters • Classification1: small object • Description:
	<p>Contact314</p> <ul style="list-style-type: none"> • Sonar Time at Target: 7/14/2015 8:08:16 AM • Click Position 38.4312527724 -74.7896762119 (WGS84) (X) 518357.22 (Y) 4253686.12 (Projected Coordinates) • Map Projection: UTM84-18N • Acoustic Source File: E:\1751_US Wind_SSSXTF\1751_114_150714073300.xtf • Ping Number: 4981602 • Range to target: 19.92 Meters • Fish Height: 6.60 Meters • Heading: 12.500 Degrees • Line Name: 1751_114_150714073300 • Water Depth: 0.00 Meters 	<p>Dimensions and attributes</p> <ul style="list-style-type: none"> • Target Width: 0.5 Meters • Target Height: 0.3 Meters • Target Length: 0.6 Meters • Target Shadow: 0.8 Meters • Classification1: small object • Description:



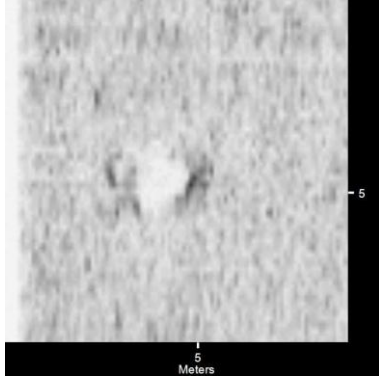

	<p>Contact315</p> <ul style="list-style-type: none"> • Sonar Time at Target: 7/14/2015 8:27:20 AM • Click Position 38.4591676184 -74.7894493141 (WGS84) (X) 518369.94 (Y) 4256783.61 (Projected Coordinates) • Map Projection: UTM84-18N • Acoustic Source File: E:\1751_US Wind_SSSXTF\1751_114_150714073300.xtf • Ping Number: 4998510 • Range to target: 32.88 Meters • Fish Height: 6.02 Meters • Heading: 10.800 Degrees • Line Name: 1751_114_150714073300 • Water Depth: 0.00 Meters 	<p>Dimensions and attributes</p> <ul style="list-style-type: none"> • Target Width: 0.3 Meters • Target Height: 0.1 Meters • Target Length: 0.7 Meters • Target Shadow: 0.7 Meters • Classification1: small object • Description:
	<p>Contact316</p> <ul style="list-style-type: none"> • Sonar Time at Target: 7/14/2015 6:03:34 AM • Click Position 38.3231281386 -74.7894430265 (WGS84) (X) 518404.94 (Y) 4241688.72 (Projected Coordinates) • Map Projection: UTM84-18N • Acoustic Source File: E:\1751_US Wind_SSSXTF\1751_117_150714052200.xtf • Ping Number: 4871041 • Range to target: 43.99 Meters • Fish Height: 6.51 Meters • Heading: 215.700 Degrees • Line Name: 1751_117_150714052200 • Water Depth: 0.00 Meters 	<p>Dimensions and attributes</p> <ul style="list-style-type: none"> • Target Width: 0.5 Meters • Target Height: 0.1 Meters • Target Length: 0.8 Meters • Target Shadow: 1.0 Meters • Classification1: small object • Description:
	<p>Contact317</p> <ul style="list-style-type: none"> • Sonar Time at Target: 7/13/2015 5:00:20 PM • Click Position 38.4566603570 -74.7893688209 (WGS84) (X) 518377.60 (Y) 4256505.42 (Projected Coordinates) • Map Projection: UTM84-18N • Acoustic Source File: E:\1751_US Wind_SSSXTF\1751_116_150713160800.xtf • Ping Number: 4176540 • Range to target: 22.81 Meters • Fish Height: 6.90 Meters • Heading: 12.600 Degrees • Line Name: 1751_116_150713160800 • Water Depth: 0.00 Meters 	<p>Dimensions and attributes</p> <ul style="list-style-type: none"> • Target Width: 0.3 Meters • Target Height: 0.2 Meters • Target Length: 0.7 Meters • Target Shadow: 0.7 Meters • Classification1: small object • Description:
	<p>Contact318</p> <ul style="list-style-type: none"> • Sonar Time at Target: 7/13/2015 3:29:12 PM • Click Position 38.3194307674 -74.7893510402 (WGS84) (X) 518413.92 (Y) 4241278.48 (Projected Coordinates) • Map Projection: UTM84-18N • Acoustic Source File: E:\1751_US Wind_SSSXTF\1751_116_150713150800.xtf • Ping Number: 4095735 • Range to target: 14.93 Meters • Fish Height: 5.53 Meters • Heading: 8.200 Degrees • Line Name: 1751_116_150713150800 • Water Depth: 0.00 Meters 	<p>Dimensions and attributes</p> <ul style="list-style-type: none"> • Target Width: 0.5 Meters • Target Height: 0.1 Meters • Target Length: 0.6 Meters • Target Shadow: 0.4 Meters • Classification1: small object • Description:





	<p>Contact319</p> <ul style="list-style-type: none"> • Sonar Time at Target: 7/14/2015 6:06:06 AM • Click Position 38.3195196780 -74.7893292796 (WGS84) (X) 518415.80 (Y) 4241288.35 (Projected Coordinates) • Map Projection: UTM84-18N • Acoustic Source File: E:\1751_US Wind_SSS\XTF\1751_117_150714052200.xtf • Ping Number: 4873287 • Range to target: 36.77 Meters • Fish Height: 6.56 Meters • Heading: 189.200 Degrees • Line Name: 1751_117_150714052200 • Water Depth: 0.00 Meters 	<p>Dimensions and attributes</p> <ul style="list-style-type: none"> • Target Width: 0.8 Meters • Target Height: 0.2 Meters • Target Length: 1.1 Meters • Target Shadow: 1.1 Meters • Classification1: small object • Description:
	<p>Contact320</p> <ul style="list-style-type: none"> • Sonar Time at Target: 7/13/2015 10:40:51 PM • Click Position 38.3770765132 -74.7893013935 (WGS84) (X) 518403.66 (Y) 4247674.80 (Projected Coordinates) • Map Projection: UTM84-18N • Acoustic Source File: E:\1751_US Wind_SSS\XTF\1751_115_150713222800.xtf • Ping Number: 4478483 • Range to target: 38.44 Meters • Fish Height: 6.60 Meters • Heading: 207.300 Degrees • Line Name: 1751_115_150713222800 • Water Depth: 0.00 Meters 	<p>Dimensions and attributes</p> <ul style="list-style-type: none"> • Target Width: 0.2 Meters • Target Height: 0.2 Meters • Target Length: 0.5 Meters • Target Shadow: 1.2 Meters • Classification1: small object • Description:
	<p>Contact321</p> <ul style="list-style-type: none"> • Sonar Time at Target: 7/13/2015 10:05:29 PM • Click Position 38.4235126311 -74.7892363637 (WGS84) (X) 518397.57 (Y) 4252827.35 (Projected Coordinates) • Map Projection: UTM84-18N • Acoustic Source File: E:\1751_US Wind_SSS\XTF\1751_115_150713212800.xtf • Ping Number: 4447128 • Range to target: 35.73 Meters • Fish Height: 6.36 Meters • Heading: 208.100 Degrees • Line Name: 1751_115_150713212800 • Water Depth: 0.00 Meters 	<p>Dimensions and attributes</p> <ul style="list-style-type: none"> • Target Width: 0.7 Meters • Target Height: 0.3 Meters • Target Length: 0.7 Meters • Target Shadow: 1.9 Meters • Classification1: small object • Description:
	<p>Contact322</p> <ul style="list-style-type: none"> • Sonar Time at Target: 7/13/2015 10:15:47 PM • Click Position 38.4100522015 -74.7891560287 (WGS84) (X) 518408.00 (Y) 4251333.80 (Projected Coordinates) • Map Projection: UTM84-18N • Acoustic Source File: E:\1751_US Wind_SSS\XTF\1751_115_150713212800.xtf • Ping Number: 4456258 • Range to target: 45.57 Meters • Fish Height: 6.90 Meters • Heading: 207.400 Degrees • Line Name: 1751_115_150713212800 • Water Depth: 0.00 Meters 	<p>Dimensions and attributes</p> <ul style="list-style-type: none"> • Target Width: 0.5 Meters • Target Height: 0.3 Meters • Target Length: 0.9 Meters • Target Shadow: 1.8 Meters • Classification1: small object • Description:





	<p>Contact323</p> <ul style="list-style-type: none"> • Sonar Time at Target: 7/14/2015 4:57:00 AM • Click Position 38.4185475401 -74.7890560600 (WGS84) (X) 518414.57 (Y) 4252276.46 (Projected Coordinates) • Map Projection: UTM84-18N • Acoustic Source File: E:\1751_US Wind_SSSXTF\1751_117_150714042200.xtf • Ping Number: 4812009 • Range to target: 36.61 Meters • Fish Height: 6.07 Meters • Heading: 207.600 Degrees • Line Name: 1751_117_150714042200 • Water Depth: 0.00 Meters 	<p>Dimensions and attributes</p> <ul style="list-style-type: none"> • Target Width: 0.4 Meters • Target Height: 0.1 Meters • Target Length: 0.7 Meters • Target Shadow: 0.8 Meters • Classification1: small object • Description:
	<p>Contact324</p> <ul style="list-style-type: none"> • Sonar Time at Target: 7/13/2015 4:07:23 PM • Click Position 38.3761267196 -74.7889198159 (WGS84) (X) 518437.23 (Y) 4247569.48 (Projected Coordinates) • Map Projection: UTM84-18N • Acoustic Source File: E:\1751_US Wind_SSSXTF\1751_116_150713150800.xtf • Ping Number: 4129597 • Range to target: 38.12 Meters • Fish Height: 6.51 Meters • Heading: 15.800 Degrees • Line Name: 1751_116_150713150800 • Water Depth: 0.00 Meters 	<p>Dimensions and attributes</p> <ul style="list-style-type: none"> • Target Width: 0.1 Meters • Target Height: 0.2 Meters • Target Length: 2.7 Meters • Target Shadow: 1.2 Meters • Classification1: linear object • Description:
	<p>Contact325</p> <ul style="list-style-type: none"> • Sonar Time at Target: 7/14/2015 4:44:42 AM • Click Position 38.4366952770 -74.7888929908 (WGS84) (X) 518424.19 (Y) 4254290.17 (Projected Coordinates) • Map Projection: UTM84-18N • Acoustic Source File: E:\1751_US Wind_SSSXTF\1751_117_150714042200.xtf • Ping Number: 4801101 • Range to target: 29.12 Meters • Fish Height: 6.60 Meters • Heading: 201.700 Degrees • Line Name: 1751_117_150714042200 • Water Depth: 0.00 Meters 	<p>Dimensions and attributes</p> <ul style="list-style-type: none"> • Target Width: 0.7 Meters • Target Height: 0.2 Meters • Target Length: 1.4 Meters • Target Shadow: 1.1 Meters • Classification1: small object • Description:
	<p>Contact326</p> <ul style="list-style-type: none"> • Sonar Time at Target: 7/14/2015 4:37:47 AM • Click Position 38.4470690767 -74.7888686164 (WGS84) (X) 518423.68 (Y) 4255441.26 (Projected Coordinates) • Map Projection: UTM84-18N • Acoustic Source File: E:\1751_US Wind_SSSXTF\1751_117_150714042200.xtf • Ping Number: 4794963 • Range to target: 30.48 Meters • Fish Height: 6.60 Meters • Heading: 202.700 Degrees • Line Name: 1751_117_150714042200 • Water Depth: 0.00 Meters 	<p>Dimensions and attributes</p> <ul style="list-style-type: none"> • Target Width: 0.4 Meters • Target Height: 0.1 Meters • Target Length: 3.1 Meters • Target Shadow: 0.7 Meters • Classification1: linear object • Description:





	<p>Contact327</p> <ul style="list-style-type: none"> • Sonar Time at Target: 7/13/2015 4:35:17 PM • Click Position 38.4182359859 -74.7888312716 (WGS84) (X) 518434.27 (Y) 4252241.94 (Projected Coordinates) • Map Projection: UTM84-18N • Acoustic Source File: E:\1751_US Wind_SSSXTF\1751_116_150713160800.xtf • Ping Number: 4154336 • Range to target: 36.34 Meters • Fish Height: 6.46 Meters • Heading: 12.000 Degrees • Line Name: 1751_116_150713160800 • Water Depth: 0.00 Meters 	<p>Dimensions and attributes</p> <ul style="list-style-type: none"> • Target Width: 0.4 Meters • Target Height: 0.1 Meters • Target Length: 1.5 Meters • Target Shadow: 0.7 Meters • Classification1: small object • Description:
	<p>Contact328</p> <ul style="list-style-type: none"> • Sonar Time at Target: 7/1/2015 4:39:29 PM • Click Position 38.4416358035 -74.7888194978 (WGS84) (X) 518429.35 (Y) 4254838.39 (Projected Coordinates) • Map Projection: UTM84-18N • Acoustic Source File: E:\1751_US Wind_SSSXTF\1751_117_150701161600.xtf • Ping Number: 2485621 • Range to target: 25.53 Meters • Fish Height: 6.60 Meters • Heading: 209.900 Degrees • Line Name: 1751_117_150701161600 • Water Depth: 0.00 Meters 	<p>Dimensions and attributes</p> <ul style="list-style-type: none"> • Target Width: 0.3 Meters • Target Height: 0.1 Meters • Target Length: 1.0 Meters • Target Shadow: 0.4 Meters • Classification1: small object • Description:
	<p>Contact329</p> <ul style="list-style-type: none"> • Sonar Time at Target: 7/13/2015 4:42:03 PM • Click Position 38.4286747261 -74.7887957914 (WGS84) (X) 518434.71 (Y) 4253400.23 (Projected Coordinates) • Map Projection: UTM84-18N • Acoustic Source File: E:\1751_US Wind_SSSXTF\1751_116_150713160800.xtf • Ping Number: 4160330 • Range to target: 29.52 Meters • Fish Height: 5.24 Meters • Heading: 9.400 Degrees • Line Name: 1751_116_150713160800 • Water Depth: 0.00 Meters 	<p>Dimensions and attributes</p> <ul style="list-style-type: none"> • Target Width: 0.3 Meters • Target Height: 0.1 Meters • Target Length: 0.6 Meters • Target Shadow: 0.8 Meters • Classification1: small object • Description:
	<p>Contact330</p> <ul style="list-style-type: none"> • Sonar Time at Target: 7/13/2015 4:36:55 PM • Click Position 38.4207374210 -74.7887940987 (WGS84) (X) 518436.88 (Y) 4252519.50 (Projected Coordinates) • Map Projection: UTM84-18N • Acoustic Source File: E:\1751_US Wind_SSSXTF\1751_116_150713160800.xtf • Ping Number: 4155776 • Range to target: 35.44 Meters • Fish Height: 6.51 Meters • Heading: 9.200 Degrees • Line Name: 1751_116_150713160800 • Water Depth: 0.00 Meters 	<p>Dimensions and attributes</p> <ul style="list-style-type: none"> • Target Width: 0.7 Meters • Target Height: 0.2 Meters • Target Length: 1.8 Meters • Target Shadow: 0.9 Meters • Classification1: small object • Description:


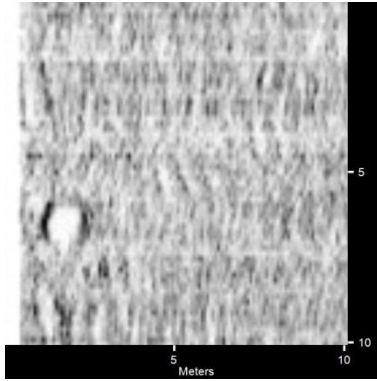

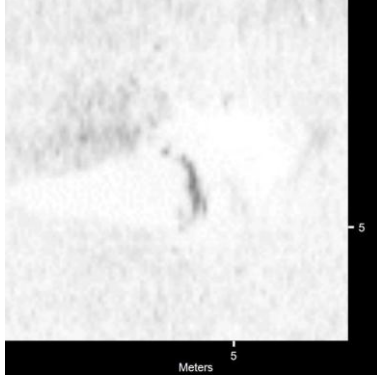
	<p>Contact331</p> <ul style="list-style-type: none"> • Sonar Time at Target: 7/13/2015 5:01:10 PM • Click Position 38.4581096606 -74.7887069881 (WGS84) (X) 518434.98 (Y) 4256666.37 (Projected Coordinates) • Map Projection: UTM84-18N • Acoustic Source File: E:\1751_US Wind_SSSXTF\1751_116_150713160800.xtf • Ping Number: 4177290 • Range to target: 31.33 Meters • Fish Height: 6.60 Meters • Heading: 15.700 Degrees • Line Name: 1751_116_150713160800 • Water Depth: 0.00 Meters 	<p>Dimensions and attributes</p> <ul style="list-style-type: none"> • Target Width: 0.4 Meters • Target Height: 0.1 Meters • Target Length: 0.4 Meters • Target Shadow: 0.7 Meters • Classification1: small object • Description:
	<p>Contact332</p> <ul style="list-style-type: none"> • Sonar Time at Target: 7/1/2015 4:26:32 PM • Click Position 38.4578846993 -74.7886803945 (WGS84) (X) 518437.35 (Y) 4256641.41 (Projected Coordinates) • Map Projection: UTM84-18N • Acoustic Source File: E:\1751_US Wind_SSSXTF\1751_117_150701161600.xtf • Ping Number: 2474134 • Range to target: 18.29 Meters • Fish Height: 6.26 Meters • Heading: 203.500 Degrees • Line Name: 1751_117_150701161600 • Water Depth: 0.00 Meters 	<p>Dimensions and attributes</p> <ul style="list-style-type: none"> • Target Width: 0.4 Meters • Target Height: 0.2 Meters • Target Length: 1.5 Meters • Target Shadow: 0.6 Meters • Classification1: small object • Description:
	<p>Contact333</p> <ul style="list-style-type: none"> • Sonar Time at Target: 7/1/2015 12:33:28 PM • Click Position 38.3693739519 -74.7883466560 (WGS84) (X) 518489.01 (Y) 4246820.32 (Projected Coordinates) • Map Projection: UTM84-18N • Acoustic Source File: E:\1751_US Wind_SSSXTF\1751_119150701120200.xtf • Ping Number: 2267477 • Range to target: 23.88 Meters • Fish Height: 6.16 Meters • Heading: 216.700 Degrees • Line Name: 1751_119150701120200 • Water Depth: 0.00 Meters 	<p>Dimensions and attributes</p> <ul style="list-style-type: none"> • Target Width: 0.4 Meters • Target Height: 0.1 Meters • Target Length: 0.7 Meters • Target Shadow: 0.6 Meters • Classification1: small object • Description:
	<p>Contact334</p> <ul style="list-style-type: none"> • Sonar Time at Target: 7/13/2015 7:57:45 PM • Click Position 38.3361689136 -74.7883119725 (WGS84) (X) 518500.49 (Y) 4243135.93 (Projected Coordinates) • Map Projection: UTM84-18N • Acoustic Source File: E:\1751_US Wind_SSSXTF\1751_118_150713192800.xtf • Ping Number: 4333864 • Range to target: 16.35 Meters • Fish Height: 6.46 Meters • Heading: 11.300 Degrees • Line Name: 1751_118_150713192800 • Water Depth: 0.00 Meters 	<p>Dimensions and attributes</p> <ul style="list-style-type: none"> • Target Width: 0.6 Meters • Target Height: 0.3 Meters • Target Length: 0.7 Meters • Target Shadow: 0.8 Meters • Classification1: small object • Description:

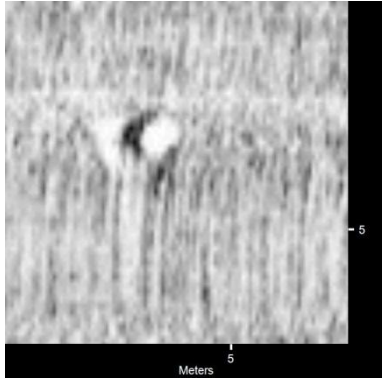


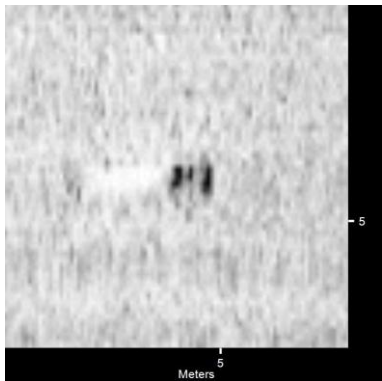
	<p>Contact335</p> <ul style="list-style-type: none"> • Sonar Time at Target: 7/14/2015 4:30:28 AM • Click Position 38.4582257432 -74.7882879508 (WGS84) (X) 518471.51 (Y) 4256679.33 (Projected Coordinates) • Map Projection: UTM84-18N • Acoustic Source File: E:\1751_US Wind_SSSXTF\1751_117_150714042200.xtf • Ping Number: 4788489 • Range to target: 14.65 Meters • Fish Height: 5.97 Meters • Heading: 187.100 Degrees • Line Name: 1751_117_150714042200 • Water Depth: 0.00 Meters 	<p>Dimensions and attributes</p> <ul style="list-style-type: none"> • Target Width: 0.3 Meters • Target Height: 0.2 Meters • Target Length: 1.3 Meters • Target Shadow: 0.5 Meters • Classification1: small object • Description:
	<p>Contact336</p> <ul style="list-style-type: none"> • Sonar Time at Target: 7/1/2015 4:58:26 PM • Click Position 38.4179000853 -74.7882701294 (WGS84) (X) 518483.34 (Y) 4252204.78 (Projected Coordinates) • Map Projection: UTM84-18N • Acoustic Source File: E:\1751_US Wind_SSSXTF\1751_117_150701161600.xtf • Ping Number: 2502413 • Range to target: 25.96 Meters • Fish Height: 7.24 Meters • Heading: 195.000 Degrees • Line Name: 1751_117_150701161600 • Water Depth: 0.00 Meters 	<p>Dimensions and attributes</p> <ul style="list-style-type: none"> • Target Width: 0.6 Meters • Target Height: 0.1 Meters • Target Length: 1.4 Meters • Target Shadow: 0.6 Meters • Classification1: small object • Description:
	<p>Contact337</p> <ul style="list-style-type: none"> • Sonar Time at Target: 7/14/2015 5:22:51 AM • Click Position 38.3808701021 -74.7882117294 (WGS84) (X) 518497.87 (Y) 4248095.95 (Projected Coordinates) • Map Projection: UTM84-18N • Acoustic Source File: E:\1751_US Wind_SSSXTF\1751_117_150714052200.xtf • Ping Number: 4834932 • Range to target: 46.07 Meters • Fish Height: 6.16 Meters • Heading: 209.800 Degrees • Line Name: 1751_117_150714052200 • Water Depth: 0.00 Meters 	<p>Dimensions and attributes</p> <ul style="list-style-type: none"> • Target Width: 1.0 Meters • Target Height: 0.2 Meters • Target Length: 1.9 Meters • Target Shadow: 1.4 Meters • Classification1: small object • Description:
	<p>Contact338</p> <ul style="list-style-type: none"> • Sonar Time at Target: 7/14/2015 4:36:08 AM • Click Position 38.4495457232 -74.7881229648 (WGS84) (X) 518488.12 (Y) 4255716.22 (Projected Coordinates) • Map Projection: UTM84-18N • Acoustic Source File: E:\1751_US Wind_SSSXTF\1751_117_150714042200.xtf • Ping Number: 4793509 • Range to target: 34.25 Meters • Fish Height: 6.46 Meters • Heading: 200.200 Degrees • Line Name: 1751_117_150714042200 • Water Depth: 0.00 Meters 	<p>Dimensions and attributes</p> <ul style="list-style-type: none"> • Target Width: 1.2 Meters • Target Height: 0.2 Meters • Target Length: 9.3 Meters • Target Shadow: 1.3 Meters • Classification1: linear object • Description:





	<p>Contact339</p> <ul style="list-style-type: none"> • Sonar Time at Target: 7/13/2015 8:46:44 PM • Click Position 38.4179358207 -74.7878530318 (WGS84) (X) 518519.74 (Y) 4252208.83 (Projected Coordinates) • Map Projection: UTM84-18N • Acoustic Source File: E:\1751_US Wind_SSS\XTF\1751_118_150713202800.xtf • Ping Number: 4377296 • Range to target: 33.38 Meters • Fish Height: 6.36 Meters • Heading: 4.100 Degrees • Line Name: 1751_118_150713202800 • Water Depth: 0.00 Meters 	<p>Dimensions and attributes</p> <ul style="list-style-type: none"> • Target Width: 0.5 Meters • Target Height: 0.2 Meters • Target Length: 1.5 Meters • Target Shadow: 0.9 Meters • Classification1: small object • Description:
	<p>Contact340</p> <ul style="list-style-type: none"> • Sonar Time at Target: 7/13/2015 8:47:46 PM • Click Position 38.4197071229 -74.7878434648 (WGS84) (X) 518520.13 (Y) 4252405.37 (Projected Coordinates) • Map Projection: UTM84-18N • Acoustic Source File: E:\1751_US Wind_SSS\XTF\1751_118_150713202800.xtf • Ping Number: 4378214 • Range to target: 29.45 Meters • Fish Height: 6.12 Meters • Heading: 11.800 Degrees • Line Name: 1751_118_150713202800 • Water Depth: 0.00 Meters 	<p>Dimensions and attributes</p> <ul style="list-style-type: none"> • Target Width: 0.5 Meters • Target Height: 0.1 Meters • Target Length: 1.0 Meters • Target Shadow: 0.7 Meters • Classification1: small object • Description:
	<p>Contact341</p> <ul style="list-style-type: none"> • Sonar Time at Target: 7/13/2015 8:44:38 PM • Click Position 38.4143828785 -74.7878257858 (WGS84) (X) 518523.03 (Y) 4251814.60 (Projected Coordinates) • Map Projection: UTM84-18N • Acoustic Source File: E:\1751_US Wind_SSS\XTF\1751_118_150713202800.xtf • Ping Number: 4375435 • Range to target: 34.34 Meters • Fish Height: 6.02 Meters • Heading: 11.600 Degrees • Line Name: 1751_118_150713202800 • Water Depth: 0.00 Meters 	<p>Dimensions and attributes</p> <ul style="list-style-type: none"> • Target Width: 0.3 Meters • Target Height: 0.1 Meters • Target Length: 0.5 Meters • Target Shadow: 0.7 Meters • Classification1: small object • Description:
	<p>Contact342</p> <ul style="list-style-type: none"> • Sonar Time at Target: 7/13/2015 8:23:06 PM • Click Position 38.3782873680 -74.7878154555 (WGS84) (X) 518533.14 (Y) 4247809.45 (Projected Coordinates) • Map Projection: UTM84-18N • Acoustic Source File: E:\1751_US Wind_SSS\XTF\1751_118_150713192800.xtf • Ping Number: 4356341 • Range to target: 42.88 Meters • Fish Height: 6.80 Meters • Heading: 9.900 Degrees • Line Name: 1751_118_150713192800 • Water Depth: 0.00 Meters 	<p>Dimensions and attributes</p> <ul style="list-style-type: none"> • Target Width: 0.6 Meters • Target Height: 0.1 Meters • Target Length: 0.9 Meters • Target Shadow: 0.8 Meters • Classification1: small object • Description:





	<p>Contact343</p> <ul style="list-style-type: none"> • Sonar Time at Target: 7/13/2015 8:46:43 PM • Click Position 38.4179093496 -74.7877644803 (WGS84) (X) 518527.48 (Y) 4252205.91 (Projected Coordinates) • Map Projection: UTM84-18N • Acoustic Source File: E:\1751_US Wind_SSS\XTF\1751_118_150713202800.xtf • Ping Number: 4377283 • Range to target: 41.21 Meters • Fish Height: 6.36 Meters • Heading: 15.700 Degrees • Line Name: 1751_118_150713202800 • Water Depth: 0.00 Meters 	<p>Dimensions and attributes</p> <ul style="list-style-type: none"> • Target Width: 0.4 Meters • Target Height: 0.2 Meters • Target Length: 1.0 Meters • Target Shadow: 1.1 Meters • Classification1: small object • Description:
	<p>Contact344</p> <ul style="list-style-type: none"> • Sonar Time at Target: 7/13/2015 9:01:13 PM • Click Position 38.4426808540 -74.7877159232 (WGS84) (X) 518525.39 (Y) 4254954.57 (Projected Coordinates) • Map Projection: UTM84-18N • Acoustic Source File: E:\1751_US Wind_SSS\XTF\1751_118_150713202800.xtf • Ping Number: 4390140 • Range to target: 42.55 Meters • Fish Height: 5.97 Meters • Heading: 2.600 Degrees • Line Name: 1751_118_150713202800 • Water Depth: 0.00 Meters 	<p>Dimensions and attributes</p> <ul style="list-style-type: none"> • Target Width: 1.8 Meters • Target Height: 0.3 Meters • Target Length: 2.9 Meters • Target Shadow: 2.2 Meters • Classification1: small object • Description:
	<p>Contact345</p> <ul style="list-style-type: none"> • Sonar Time at Target: 7/13/2015 6:48:21 PM • Click Position 38.3363698517 -74.7875699640 (WGS84) (X) 518565.29 (Y) 4243158.37 (Projected Coordinates) • Map Projection: UTM84-18N • Acoustic Source File: E:\1751_US Wind_SSS\XTF\1751_121_150713181300.xtf • Ping Number: 4272322 • Range to target: 32.52 Meters • Fish Height: 7.24 Meters • Heading: 215.500 Degrees • Line Name: 1751_121_150713181300 • Water Depth: 0.00 Meters 	<p>Dimensions and attributes</p> <ul style="list-style-type: none"> • Target Width: 0.8 Meters • Target Height: 0.2 Meters • Target Length: 1.0 Meters • Target Shadow: 1.0 Meters • Classification1: small object • Description:
	<p>Contact346</p> <ul style="list-style-type: none"> • Sonar Time at Target: 7/1/2015 11:26:32 AM • Click Position 38.4441581770 -74.7875614688 (WGS84) (X) 518538.49 (Y) 4255118.53 (Projected Coordinates) • Map Projection: UTM84-18N • Acoustic Source File: E:\1751_US Wind_SSS\XTF\1751_119150701110200.xtf • Ping Number: 2208122 • Range to target: 27.24 Meters • Fish Height: 6.60 Meters • Heading: 223.200 Degrees • Line Name: 1751_119150701110200 • Water Depth: 0.00 Meters 	<p>Dimensions and attributes</p> <ul style="list-style-type: none"> • Target Width: 0.9 Meters • Target Height: 0.3 Meters • Target Length: 0.9 Meters • Target Shadow: 1.3 Meters • Classification1: small object • Description:

	<p>Contact347</p> <ul style="list-style-type: none"> • Sonar Time at Target: 7/14/2015 3:54:30 AM • Click Position 38.4416930450 -74.7875130336 (WGS84) (X) 518543.35 (Y) 4254845.01 (Projected Coordinates) • Map Projection: UTM84-18N • Acoustic Source File: E:\1751_US Wind_SSSXTF\1751_120_150714030600.xtf • Ping Number: 4756597 • Range to target: 11.61 Meters • Fish Height: 6.21 Meters • Heading: 0.700 Degrees • Line Name: 1751_120_150714030600 • Water Depth: 0.00 Meters 	<p>Dimensions and attributes</p> <ul style="list-style-type: none"> • Target Width: 0.8 Meters • Target Height: 0.3 Meters • Target Length: 1.0 Meters • Target Shadow: 0.6 Meters • Classification1: small object • Description:
	<p>Contact348</p> <ul style="list-style-type: none"> • Sonar Time at Target: 7/1/2015 11:29:37 AM • Click Position 38.4407340371 -74.7875010182 (WGS84) (X) 518544.64 (Y) 4254738.60 (Projected Coordinates) • Map Projection: UTM84-18N • Acoustic Source File: E:\1751_US Wind_SSSXTF\1751_119150701110200.xtf • Ping Number: 2210857 • Range to target: 31.70 Meters • Fish Height: 6.21 Meters • Heading: 219.300 Degrees • Line Name: 1751_119150701110200 • Water Depth: 0.00 Meters 	<p>Dimensions and attributes</p> <ul style="list-style-type: none"> • Target Width: 0.6 Meters • Target Height: 0.2 Meters • Target Length: 1.0 Meters • Target Shadow: 1.1 Meters • Classification1: small object • Description:
	<p>Contact349</p> <ul style="list-style-type: none"> • Sonar Time at Target: 7/13/2015 5:35:11 PM • Click Position 38.4396441774 -74.7873968346 (WGS84) (X) 518554.01 (Y) 4254617.69 (Projected Coordinates) • Map Projection: UTM84-18N • Acoustic Source File: E:\1751_US Wind_SSSXTF\1751_121_150713171300.xtf • Ping Number: 4207452 • Range to target: 47.17 Meters • Fish Height: 6.07 Meters • Heading: 193.700 Degrees • Line Name: 1751_121_150713171300 • Water Depth: 0.00 Meters 	<p>Dimensions and attributes</p> <ul style="list-style-type: none"> • Target Width: 0.5 Meters • Target Height: 0.2 Meters • Target Length: 1.1 Meters • Target Shadow: 2.0 Meters • Classification1: small object • Description:
	<p>Contact350</p> <ul style="list-style-type: none"> • Sonar Time at Target: 7/1/2015 2:11:16 PM • Click Position 38.3194900181 -74.7870977565 (WGS84) (X) 518610.87 (Y) 4241285.51 (Projected Coordinates) • Map Projection: UTM84-18N • Acoustic Source File: E:\1751_US Wind_SSSXTF\1751_122_150701134700.xtf • Ping Number: 2354196 • Range to target: 35.40 Meters • Fish Height: 6.21 Meters • Heading: 6.900 Degrees • Line Name: 1751_122_150701134700 • Water Depth: 0.00 Meters 	<p>Dimensions and attributes</p> <ul style="list-style-type: none"> • Target Width: 0.7 Meters • Target Height: 0.2 Meters • Target Length: 1.9 Meters • Target Shadow: 1.2 Meters • Classification1: small object • Description:




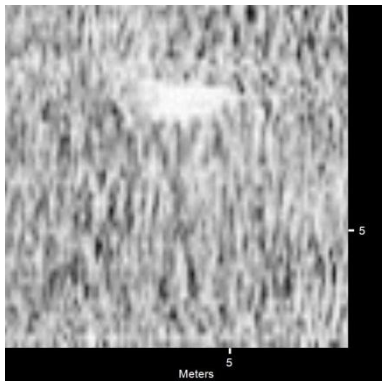
	<p>Contact351</p> <ul style="list-style-type: none"> • Sonar Time at Target: 7/14/2015 3:59:05 AM • Click Position 38.4481331377 -74.7870146587 (WGS84) (X) 518585.19 (Y) 4255559.70 (Projected Coordinates) • Map Projection: UTM84-18N • Acoustic Source File: E:\1751_US Wind_SSS\XTF\1751_120_150714030600.xtf • Ping Number: 4760657 • Range to target: 29.48 Meters • Fish Height: 6.70 Meters • Heading: 8.000 Degrees • Line Name: 1751_120_150714030600 • Water Depth: 0.00 Meters 	<p>Dimensions and attributes</p> <ul style="list-style-type: none"> • Target Width: 0.7 Meters • Target Height: 0.3 Meters • Target Length: 1.1 Meters • Target Shadow: 1.7 Meters • Classification1: small object • Description:
	<p>Contact352</p> <ul style="list-style-type: none"> • Sonar Time at Target: 7/1/2015 3:30:53 PM • Click Position 38.4193825950 -74.7869953000 (WGS84) (X) 518594.25 (Y) 4252369.53 (Projected Coordinates) • Map Projection: UTM84-18N • Acoustic Source File: E:\1751_US Wind_SSS\XTF\1751_122_150701144700.xtf • Ping Number: 2424786 • Range to target: 48.06 Meters • Fish Height: 6.02 Meters • Heading: 359.600 Degrees • Line Name: 1751_122_150701144700 • Water Depth: 0.00 Meters 	<p>Dimensions and attributes</p> <ul style="list-style-type: none"> • Target Width: 0.5 Meters • Target Height: 0.1 Meters • Target Length: 1.3 Meters • Target Shadow: 0.9 Meters • Classification1: small object • Description:
	<p>Contact353</p> <ul style="list-style-type: none"> • Sonar Time at Target: 7/13/2015 5:22:54 PM • Click Position 38.4574001919 -74.7869825730 (WGS84) (X) 518585.61 (Y) 4256587.99 (Projected Coordinates) • Map Projection: UTM84-18N • Acoustic Source File: E:\1751_US Wind_SSS\XTF\1751_121_150713171300.xtf • Ping Number: 4196555 • Range to target: 14.25 Meters • Fish Height: 5.43 Meters • Heading: 202.500 Degrees • Line Name: 1751_121_150713171300 • Water Depth: 0.00 Meters 	<p>Dimensions and attributes</p> <ul style="list-style-type: none"> • Target Width: 0.2 Meters • Target Height: 0.2 Meters • Target Length: 0.7 Meters • Target Shadow: 0.6 Meters • Classification1: small object • Description:
	<p>Contact354</p> <ul style="list-style-type: none"> • Sonar Time at Target: 7/1/2015 3:00:39 PM • Click Position 38.3813455052 -74.7869491155 (WGS84) (X) 518608.03 (Y) 4248148.95 (Projected Coordinates) • Map Projection: UTM84-18N • Acoustic Source File: E:\1751_US Wind_SSS\XTF\1751_122_150701144700.xtf • Ping Number: 2397981 • Range to target: 35.93 Meters • Fish Height: 6.12 Meters • Heading: 4.600 Degrees • Line Name: 1751_122_150701144700 • Water Depth: 0.00 Meters 	<p>Dimensions and attributes</p> <ul style="list-style-type: none"> • Target Width: 0.2 Meters • Target Height: 0.6 Meters • Target Length: 1.8 Meters • Target Shadow: 3.7 Meters • Classification1: circular object • Description:



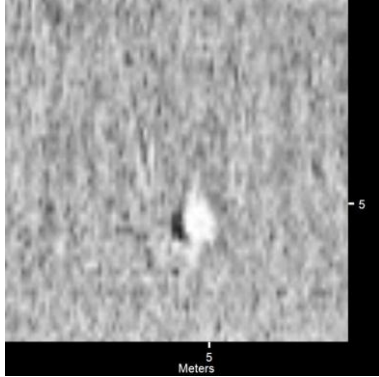

	<p>Contact355</p> <ul style="list-style-type: none"> • Sonar Time at Target: 7/1/2015 3:30:10 PM • Click Position 38.4184770585 -74.7868857873 (WGS84) (X) 518604.04 (Y) 4252269.08 (Projected Coordinates) • Map Projection: UTM84-18N • Acoustic Source File: E:\1751_US Wind_SSS\XTF\1751_122_150701144700.xtf • Ping Number: 2424147 • Range to target: 41.51 Meters • Fish Height: 5.68 Meters • Heading: 5.200 Degrees • Line Name: 1751_122_150701144700 • Water Depth: 0.00 Meters 	<p>Dimensions and attributes</p> <ul style="list-style-type: none"> • Target Width: 0.5 Meters • Target Height: 0.1 Meters • Target Length: 0.9 Meters • Target Shadow: 0.9 Meters • Classification1: small object • Description:
	<p>Contact356</p> <ul style="list-style-type: none"> • Sonar Time at Target: 7/14/2015 9:51:09 AM • Click Position 38.3781822134 -74.7868355667 (WGS84) (X) 518618.76 (Y) 4247797.98 (Projected Coordinates) • Map Projection: UTM84-18N • Acoustic Source File: E:\1751_US Wind_SSS\XTF\1751_123_150714093900.xtf • Ping Number: 5072832 • Range to target: 37.05 Meters • Fish Height: 6.80 Meters • Heading: 210.400 Degrees • Line Name: 1751_123_150714093900 • Water Depth: 0.00 Meters 	<p>Dimensions and attributes</p> <ul style="list-style-type: none"> • Target Width: 0.9 Meters • Target Height: 0.4 Meters • Target Length: 1.5 Meters • Target Shadow: 2.4 Meters • Classification1: small object • Description:
	<p>Contact357</p> <ul style="list-style-type: none"> • Sonar Time at Target: 7/14/2015 4:06:46 AM • Click Position 38.4589665370 -74.7868343381 (WGS84) (X) 518598.14 (Y) 4256761.82 (Projected Coordinates) • Map Projection: UTM84-18N • Acoustic Source File: E:\1751_US Wind_SSS\XTF\1751_120_150714030600.xtf • Ping Number: 4767474 • Range to target: 41.84 Meters • Fish Height: 6.16 Meters • Heading: 0.200 Degrees • Line Name: 1751_120_150714030600 • Water Depth: 0.00 Meters 	<p>Dimensions and attributes</p> <ul style="list-style-type: none"> • Target Width: 0.7 Meters • Target Height: 0.2 Meters • Target Length: 1.2 Meters • Target Shadow: 1.5 Meters • Classification1: small object • Description:
	<p>Contact358</p> <ul style="list-style-type: none"> • Sonar Time at Target: 7/1/2015 3:50:24 PM • Click Position 38.4442195727 -74.7867925948 (WGS84) (X) 518605.57 (Y) 4255125.50 (Projected Coordinates) • Map Projection: UTM84-18N • Acoustic Source File: E:\1751_US Wind_SSS\XTF\1751_122_150701154700.xtf • Ping Number: 2442085 • Range to target: 40.76 Meters • Fish Height: 6.07 Meters • Heading: 6.600 Degrees • Line Name: 1751_122_150701154700 • Water Depth: 0.00 Meters 	<p>Dimensions and attributes</p> <ul style="list-style-type: none"> • Target Width: 0.9 Meters • Target Height: 0.2 Meters • Target Length: 1.1 Meters • Target Shadow: 1.6 Meters • Classification1: small object • Description:





	<p>Contact359</p> <ul style="list-style-type: none"> • Sonar Time at Target: 7/1/2015 3:50:24 PM • Click Position 38.4466878890 -74.7867581822 (WGS84) (X) 518607.94 (Y) 4255399.39 (Projected Coordinates) • Map Projection: UTM84-18N • Acoustic Source File: E:\1751_US Wind_SSS\XTF\1751_122_150701154700.xtf • Ping Number: 2442091 • Range to target: 40.19 Meters • Fish Height: 6.12 Meters • Heading: 8.800 Degrees • Line Name: 1751_122_150701154700 • Water Depth: 0.00 Meters 	<p>Dimensions and attributes</p> <ul style="list-style-type: none"> • Target Width: 1.0 Meters • Target Height: 0.3 Meters • Target Length: 0.8 Meters • Target Shadow: 1.8 Meters • Classification1: small object • Description:
	<p>Contact360</p> <ul style="list-style-type: none"> • Sonar Time at Target: 7/1/2015 3:30:49 PM • Click Position 38.4192992393 -74.7867567833 (WGS84) (X) 518615.09 (Y) 4252360.33 (Projected Coordinates) • Map Projection: UTM84-18N • Acoustic Source File: E:\1751_US Wind_SSS\XTF\1751_122_150701144700.xtf • Ping Number: 2424726 • Range to target: 27.64 Meters • Fish Height: 6.16 Meters • Heading: 6.000 Degrees • Line Name: 1751_122_150701144700 • Water Depth: 0.00 Meters 	<p>Dimensions and attributes</p> <ul style="list-style-type: none"> • Target Width: 0.6 Meters • Target Height: 0.1 Meters • Target Length: 1.7 Meters • Target Shadow: 0.6 Meters • Classification1: small object • Description:
	<p>Contact361</p> <ul style="list-style-type: none"> • Sonar Time at Target: 7/14/2015 9:03:18 AM • Click Position 38.4382983222 -74.7866607635 (WGS84) (X) 518618.60 (Y) 4254468.50 (Projected Coordinates) • Map Projection: UTM84-18N • Acoustic Source File: E:\1751_US Wind_SSS\XTF\1751_123_150714083900.xtf • Ping Number: 5030401 • Range to target: 43.00 Meters • Fish Height: 6.31 Meters • Heading: 213.700 Degrees • Line Name: 1751_123_150714083900 • Water Depth: 0.00 Meters 	<p>Dimensions and attributes</p> <ul style="list-style-type: none"> • Target Width: 0.7 Meters • Target Height: 0.3 Meters • Target Length: 1.6 Meters • Target Shadow: 2.4 Meters • Classification1: small object • Description:
	<p>Contact362</p> <ul style="list-style-type: none"> • Sonar Time at Target: 7/14/2015 9:49:08 AM • Click Position 38.3806362224 -74.7865720307 (WGS84) (X) 518641.15 (Y) 4248070.33 (Projected Coordinates) • Map Projection: UTM84-18N • Acoustic Source File: E:\1751_US Wind_SSS\XTF\1751_123_150714093900.xtf • Ping Number: 5071040 • Range to target: 21.28 Meters • Fish Height: 7.39 Meters • Heading: 208.600 Degrees • Line Name: 1751_123_150714093900 • Water Depth: 0.00 Meters 	<p>Dimensions and attributes</p> <ul style="list-style-type: none"> • Target Width: 0.4 Meters • Target Height: 0.3 Meters • Target Length: 0.7 Meters • Target Shadow: 0.8 Meters • Classification1: small object • Description:




	<p>Contact363</p> <ul style="list-style-type: none"> • Sonar Time at Target: 7/14/2015 9:02:25 AM • Click Position 38.4394564115 -74.7865138123 (WGS84) (X) 518631.12 (Y) 4254597.03 (Projected Coordinates) • Map Projection: UTM84-18N • Acoustic Source File: E:\1751_US Wind_SSSXTF\1751_123_150714083900.xtf • Ping Number: 5029620 • Range to target: 28.65 Meters • Fish Height: 6.99 Meters • Heading: 222.700 Degrees • Line Name: 1751_123_150714083900 • Water Depth: 0.00 Meters 	<p>Dimensions and attributes</p> <ul style="list-style-type: none"> • Target Width: 0.5 Meters • Target Height: 0.3 Meters • Target Length: 0.7 Meters • Target Shadow: 1.4 Meters • Classification1: small object • Description:
	<p>Contact364</p> <ul style="list-style-type: none"> • Sonar Time at Target: 7/14/2015 8:45:44 AM • Click Position 38.4619548618 -74.7864402518 (WGS84) (X) 518631.76 (Y) 4257093.49 (Projected Coordinates) • Map Projection: UTM84-18N • Acoustic Source File: E:\1751_US Wind_SSSXTF\1751_123_150714083900.xtf • Ping Number: 5014821 • Range to target: 26.97 Meters • Fish Height: 6.02 Meters • Heading: 197.700 Degrees • Line Name: 1751_123_150714083900 • Water Depth: 0.00 Meters 	<p>Dimensions and attributes</p> <ul style="list-style-type: none"> • Target Width: 0.4 Meters • Target Height: 0.2 Meters • Target Length: 0.6 Meters • Target Shadow: 1.1 Meters • Classification1: small object • Description:
	<p>Contact365</p> <ul style="list-style-type: none"> • Sonar Time at Target: 7/14/2015 8:58:02 AM • Click Position 38.4453449298 -74.7864238461 (WGS84) (X) 518637.46 (Y) 4255250.44 (Projected Coordinates) • Map Projection: UTM84-18N • Acoustic Source File: E:\1751_US Wind_SSSXTF\1751_123_150714083900.xtf • Ping Number: 5025733 • Range to target: 23.05 Meters • Fish Height: 6.56 Meters • Heading: 200.900 Degrees • Line Name: 1751_123_150714083900 • Water Depth: 0.00 Meters 	<p>Dimensions and attributes</p> <ul style="list-style-type: none"> • Target Width: 0.6 Meters • Target Height: 0.4 Meters • Target Length: 0.8 Meters • Target Shadow: 1.7 Meters • Classification1: small object • Description:
	<p>Contact366</p> <ul style="list-style-type: none"> • Sonar Time at Target: 7/13/2015 5:31:11 PM • Click Position 38.4454656317 -74.7863895533 (WGS84) (X) 518640.42 (Y) 4255263.84 (Projected Coordinates) • Map Projection: UTM84-18N • Acoustic Source File: E:\1751_US Wind_SSSXTF\1751_121_150713171300.xtf • Ping Number: 4203894 • Range to target: 36.80 Meters • Fish Height: 6.07 Meters • Heading: 215.200 Degrees • Line Name: 1751_121_150713171300 • Water Depth: 0.00 Meters 	<p>Dimensions and attributes</p> <ul style="list-style-type: none"> • Target Width: 0.9 Meters • Target Height: 0.4 Meters • Target Length: 1.2 Meters • Target Shadow: 2.3 Meters • Classification1: small object • Description:

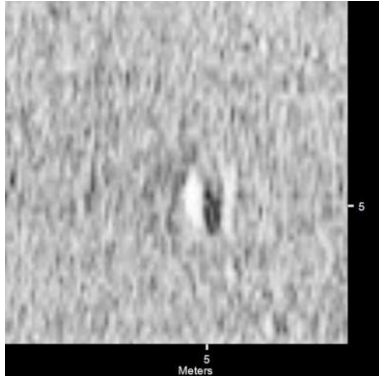
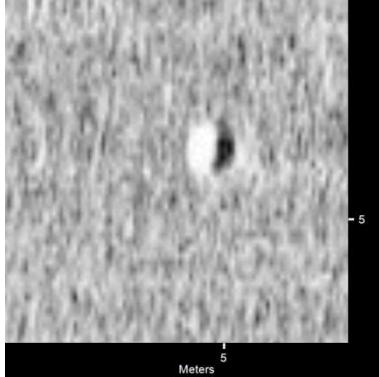

	<p>Contact367</p> <ul style="list-style-type: none"> • Sonar Time at Target: 7/1/2015 9:20:24 AM • Click Position 38.3823133055 -74.7863471632 (WGS84) (X) 518660.36 (Y) 4248256.46 (Projected Coordinates) • Map Projection: UTM84-18N • Acoustic Source File: E:\1751_US Wind_SSS\XTF\1751_124150701090800.xtf • Ping Number: 2096273 • Range to target: 37.04 Meters • Fish Height: 6.60 Meters • Heading: 11.600 Degrees • Line Name: 1751_124150701090800 • Water Depth: 0.00 Meters 	<p>Dimensions and attributes</p> <ul style="list-style-type: none"> • Target Width: 0.3 Meters • Target Height: 0.2 Meters • Target Length: 1.5 Meters • Target Shadow: 1.4 Meters • Classification1: debris • Description:
	<p>Contact368</p> <ul style="list-style-type: none"> • Sonar Time at Target: 7/14/2015 8:48:08 AM • Click Position 38.4587017062 -74.7863419640 (WGS84) (X) 518641.17 (Y) 4256732.54 (Projected Coordinates) • Map Projection: UTM84-18N • Acoustic Source File: E:\1751_US Wind_SSS\XTF\1751_123_150714083900.xtf • Ping Number: 5016948 • Range to target: 17.96 Meters • Fish Height: 5.58 Meters • Heading: 224.000 Degrees • Line Name: 1751_123_150714083900 • Water Depth: 0.00 Meters 	<p>Dimensions and attributes</p> <ul style="list-style-type: none"> • Target Width: 0.8 Meters • Target Height: 0.2 Meters • Target Length: 1.2 Meters • Target Shadow: 0.8 Meters • Classification1: small object • Description:
	<p>Contact369</p> <ul style="list-style-type: none"> • Sonar Time at Target: 7/1/2015 1:50:59 PM • Click Position 38.2942124192 -74.7863130744 (WGS84) (X) 518685.95 (Y) 4238480.91 (Projected Coordinates) • Map Projection: UTM84-18N • Acoustic Source File: E:\1751_US Wind_SSS\XTF\1751_122_150701134700.xtf • Ping Number: 2336202 • Range to target: 39.34 Meters • Fish Height: 6.70 Meters • Heading: 0.300 Degrees • Line Name: 1751_122_150701134700 • Water Depth: 0.00 Meters 	<p>Dimensions and attributes</p> <ul style="list-style-type: none"> • Target Width: 0.6 Meters • Target Height: 0.1 Meters • Target Length: 0.6 Meters • Target Shadow: 0.8 Meters • Classification1: small object • Description:
	<p>Contact370</p> <ul style="list-style-type: none"> • Sonar Time at Target: 7/1/2015 3:00:11 PM • Click Position 38.3807658720 -74.7863024565 (WGS84) (X) 518664.66 (Y) 4248084.77 (Projected Coordinates) • Map Projection: UTM84-18N • Acoustic Source File: E:\1751_US Wind_SSS\XTF\1751_122_150701144700.xtf • Ping Number: 2397568 • Range to target: 20.76 Meters • Fish Height: 6.60 Meters • Heading: 8.300 Degrees • Line Name: 1751_122_150701144700 • Water Depth: 0.00 Meters 	<p>Dimensions and attributes</p> <ul style="list-style-type: none"> • Target Width: 0.7 Meters • Target Height: 0.3 Meters • Target Length: 2.2 Meters • Target Shadow: 0.9 Meters • Classification1: linear object • Description:




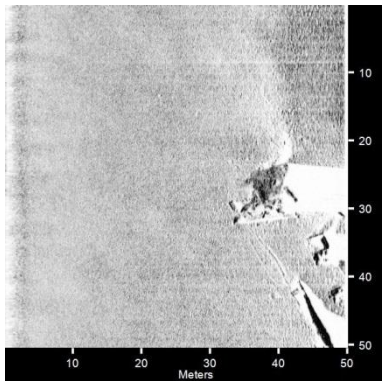
	<p>Contact371</p> <ul style="list-style-type: none"> • Sonar Time at Target: 7/1/2015 2:49:13 PM • Click Position 38.3671768562 -74.7862810462 (WGS84) (X) 518670.02 (Y) 4246576.94 (Projected Coordinates) • Map Projection: UTM84-18N • Acoustic Source File: E:\1751_US Wind_SSSXTF\1751_122_150701144700.xtf • Ping Number: 2387839 • Range to target: 27.31 Meters • Fish Height: 6.31 Meters • Heading: 6.000 Degrees • Line Name: 1751_122_150701144700 • Water Depth: 0.00 Meters 	<p>Dimensions and attributes</p> <ul style="list-style-type: none"> • Target Width: 0.4 Meters • Target Height: 0.2 Meters • Target Length: 1.2 Meters • Target Shadow: 0.8 Meters • Classification1: small object • Description:
	<p>Contact372</p> <ul style="list-style-type: none"> • Sonar Time at Target: 7/1/2015 3:42:34 PM • Click Position 38.4341966951 -74.7862726594 (WGS84) (X) 518653.52 (Y) 4254013.46 (Projected Coordinates) • Map Projection: UTM84-18N • Acoustic Source File: E:\1751_US Wind_SSSXTF\1751_122_150701144700.xtf • Ping Number: 2435147 • Range to target: 7.53 Meters • Fish Height: 6.07 Meters • Heading: 10.400 Degrees • Line Name: 1751_122_150701144700 • Water Depth: 0.00 Meters 	<p>Dimensions and attributes</p> <ul style="list-style-type: none"> • Target Width: 0.3 Meters • Target Height: 0.4 Meters • Target Length: 1.0 Meters • Target Shadow: 0.7 Meters • Classification1: circular object • Description:
	<p>Contact373</p> <ul style="list-style-type: none"> • Sonar Time at Target: 7/1/2015 9:07:42 AM • Click Position 38.3660468382 -74.7862019525 (WGS84) (X) 518677.22 (Y) 4246451.57 (Projected Coordinates) • Map Projection: UTM84-18N • Acoustic Source File: E:\1751_US Wind_SSSXTF\1751_124150701080800.xtf • Ping Number: 2085016 • Range to target: 20.50 Meters • Fish Height: 6.75 Meters • Heading: 11.100 Degrees • Line Name: 1751_124150701080800 • Water Depth: 0.00 Meters 	<p>Dimensions and attributes</p> <ul style="list-style-type: none"> • Target Width: 0.3 Meters • Target Height: 0.2 Meters • Target Length: 1.2 Meters • Target Shadow: 0.8 Meters • Classification1: small object • Description:
	<p>Contact374</p> <ul style="list-style-type: none"> • Sonar Time at Target: 7/1/2015 2:26:53 PM • Click Position 38.3392458715 -74.7861924116 (WGS84) (X) 518684.94 (Y) 4243477.77 (Projected Coordinates) • Map Projection: UTM84-18N • Acoustic Source File: E:\1751_US Wind_SSSXTF\1751_122_150701134700.xtf • Ping Number: 2368040 • Range to target: 41.57 Meters • Fish Height: 5.92 Meters • Heading: 9.000 Degrees • Line Name: 1751_122_150701134700 • Water Depth: 0.00 Meters 	<p>Dimensions and attributes</p> <ul style="list-style-type: none"> • Target Width: 0.8 Meters • Target Height: 0.2 Meters • Target Length: 1.4 Meters • Target Shadow: 1.7 Meters • Classification1: small object • Description:




	<p>Contact375</p> <ul style="list-style-type: none"> • Sonar Time at Target: 7/1/2015 9:51:28 AM • Click Position 38.4232886478 -74.7861784932 (WGS84) (X) 518664.55 (Y) 4252803.12 (Projected Coordinates) • Map Projection: UTM84-18N • Acoustic Source File: E:\1751_US Wind_SSSXTF\1751_124150701090800.xtf • Ping Number: 2123827 • Range to target: 33.13 Meters • Fish Height: 6.65 Meters • Heading: 11.200 Degrees • Line Name: 1751_124150701090800 • Water Depth: 0.00 Meters 	<p>Dimensions and attributes</p> <ul style="list-style-type: none"> • Target Width: 0.9 Meters • Target Height: 0.2 Meters • Target Length: 3.0 Meters • Target Shadow: 1.2 Meters • Classification1: small object • Description:
	<p>Contact376</p> <ul style="list-style-type: none"> • Sonar Time at Target: 7/1/2015 3:34:17 PM • Click Position 38.4237087905 -74.7861738022 (WGS84) (X) 518664.85 (Y) 4252849.74 (Projected Coordinates) • Map Projection: UTM84-18N • Acoustic Source File: E:\1751_US Wind_SSSXTF\1751_122_150701144700.xtf • Ping Number: 2427808 • Range to target: 19.46 Meters • Fish Height: 6.31 Meters • Heading: 4.200 Degrees • Line Name: 1751_122_150701144700 • Water Depth: 0.00 Meters 	<p>Dimensions and attributes</p> <ul style="list-style-type: none"> • Target Width: 0.6 Meters • Target Height: 0.3 Meters • Target Length: 1.2 Meters • Target Shadow: 0.9 Meters • Classification1: circular object • Description:
	<p>Contact377</p> <ul style="list-style-type: none"> • Sonar Time at Target: 7/1/2015 9:50:44 AM • Click Position 38.4222966929 -74.7861413066 (WGS84) (X) 518668.05 (Y) 4252693.06 (Projected Coordinates) • Map Projection: UTM84-18N • Acoustic Source File: E:\1751_US Wind_SSSXTF\1751_124150701090800.xtf • Ping Number: 2123177 • Range to target: 30.74 Meters • Fish Height: 6.60 Meters • Heading: 8.800 Degrees • Line Name: 1751_124150701090800 • Water Depth: 0.00 Meters 	<p>Dimensions and attributes</p> <ul style="list-style-type: none"> • Target Width: 0.4 Meters • Target Height: 0.2 Meters • Target Length: 1.4 Meters • Target Shadow: 0.9 Meters • Classification1: small object • Description:
	<p>Contact378</p> <ul style="list-style-type: none"> • Sonar Time at Target: 7/1/2015 3:09:04 PM • Click Position 38.3919759652 -74.7861194351 (WGS84) (X) 518677.76 (Y) 4249328.67 (Projected Coordinates) • Map Projection: UTM84-18N • Acoustic Source File: E:\1751_US Wind_SSSXTF\1751_122_150701144700.xtf • Ping Number: 2405439 • Range to target: 30.49 Meters • Fish Height: 5.87 Meters • Heading: 7.200 Degrees • Line Name: 1751_122_150701144700 • Water Depth: 0.00 Meters 	<p>Dimensions and attributes</p> <ul style="list-style-type: none"> • Target Width: 0.6 Meters • Target Height: 0.1 Meters • Target Length: 2.1 Meters • Target Shadow: 0.5 Meters • Classification1: small object • Description:




	<p>Contact379</p> <ul style="list-style-type: none"> • Sonar Time at Target: 7/1/2015 2:48:11 PM • Click Position 38.3658841932 -74.7860682710 (WGS84) (X) 518688.94 (Y) 4246433.55 (Projected Coordinates) • Map Projection: UTM84-18N • Acoustic Source File: E:\1751_US Wind_SSS\XTF\1751_122_150701144700.xtf • Ping Number: 2386919 • Range to target: 44.67 Meters • Fish Height: 6.31 Meters • Heading: 6.200 Degrees • Line Name: 1751_122_150701144700 • Water Depth: 0.00 Meters 	<p>Dimensions and attributes</p> <ul style="list-style-type: none"> • Target Width: 0.9 Meters • Target Height: 0.1 Meters • Target Length: 1.9 Meters • Target Shadow: 0.6 Meters • Classification1: small object • Description:
	<p>Contact380</p> <ul style="list-style-type: none"> • Sonar Time at Target: 7/14/2015 8:54:37 AM • Click Position 38.4499637101 -74.7858560127 (WGS84) (X) 518685.82 (Y) 4255763.06 (Projected Coordinates) • Map Projection: UTM84-18N • Acoustic Source File: E:\1751_US Wind_SSS\XTF\1751_123_150714083900.xtf • Ping Number: 5022698 • Range to target: 27.63 Meters • Fish Height: 7.14 Meters • Heading: 210.000 Degrees • Line Name: 1751_123_150714083900 • Water Depth: 0.00 Meters 	<p>Dimensions and attributes</p> <ul style="list-style-type: none"> • Target Width: 0.7 Meters • Target Height: 0.3 Meters • Target Length: 0.8 Meters • Target Shadow: 1.3 Meters • Classification1: small object • Description:
	<p>Contact381</p> <ul style="list-style-type: none"> • Sonar Time at Target: 7/14/2015 8:43:54 AM • Click Position 38.4644542257 -74.7857318559 (WGS84) (X) 518692.91 (Y) 4257370.97 (Projected Coordinates) • Map Projection: UTM84-18N • Acoustic Source File: E:\1751_US Wind_SSS\XTF\1751_123_150714083900.xtf • Ping Number: 5013200 • Range to target: 33.12 Meters • Fish Height: 5.87 Meters • Heading: 210.800 Degrees • Line Name: 1751_123_150714083900 • Water Depth: 0.00 Meters 	<p>Dimensions and attributes</p> <ul style="list-style-type: none"> • Target Width: 0.6 Meters • Target Height: 0.3 Meters • Target Length: 1.0 Meters • Target Shadow: 2.0 Meters • Classification1: small object • Description:
	<p>Contact382</p> <ul style="list-style-type: none"> • Sonar Time at Target: 7/1/2015 9:08:28 AM • Click Position 38.3670327512 -74.7856841146 (WGS84) (X) 518722.20 (Y) 4246561.08 (Projected Coordinates) • Map Projection: UTM84-18N • Acoustic Source File: E:\1751_US Wind_SSS\XTF\1751_124150701080800.xtf • Ping Number: 2085694 • Range to target: 22.56 Meters • Fish Height: 7.04 Meters • Heading: 14.600 Degrees • Line Name: 1751_124150701080800 • Water Depth: 0.00 Meters 	<p>Dimensions and attributes</p> <ul style="list-style-type: none"> • Target Width: 0.5 Meters • Target Height: 0.2 Meters • Target Length: 0.8 Meters • Target Shadow: 0.6 Meters • Classification1: small object • Description:




	<p>Contact383</p> <ul style="list-style-type: none"> • Sonar Time at Target: 6/15/2015 12:50:16 AM • Click Position 38.4490275514 -74.7856236430 (WGS84) (X) 518706.34 (Y) 4255659.23 (Projected Coordinates) • Map Projection: UTM84-18N • Acoustic Source File: H:\SSS_RAW_XTF_files\1751_125_150615003300.xtf • Ping Number: 38817 • Range to target: 44.33 Meters • Fish Height: 5.73 Meters • Heading: 209.200 Degrees • Line Name: 1751_125_150615003300 • Water Depth: 0.00 Meters 	<p>Dimensions and attributes</p> <ul style="list-style-type: none"> • Target Width: 0.8 Meters • Target Height: 0.2 Meters • Target Length: 1.7 Meters • Target Shadow: 1.6 Meters • Classification1: small object • Description:
	<p>Contact384</p> <ul style="list-style-type: none"> • Sonar Time at Target: 6/15/2015 12:50:40 AM • Click Position 38.4484716898 -74.7856213961 (WGS84) (X) 518706.68 (Y) 4255597.55 (Projected Coordinates) • Map Projection: UTM84-18N • Acoustic Source File: H:\SSS_RAW_XTF_files\1751_125_150615003300.xtf • Ping Number: 39168 • Range to target: 43.67 Meters • Fish Height: 5.29 Meters • Heading: 209.200 Degrees • Line Name: 1751_125_150615003300 • Water Depth: 0.00 Meters 	<p>Dimensions and attributes</p> <ul style="list-style-type: none"> • Target Width: 0.6 Meters • Target Height: 0.3 Meters • Target Length: 1.3 Meters • Target Shadow: 2.2 Meters • Classification1: small object • Description:
	<p>Contact385</p> <ul style="list-style-type: none"> • Sonar Time at Target: 6/15/2015 12:50:10 AM • Click Position 38.4491768812 -74.7855582025 (WGS84) (X) 518712.01 (Y) 4255675.81 (Projected Coordinates) • Map Projection: UTM84-18N • Acoustic Source File: H:\SSS_RAW_XTF_files\1751_125_150615003300.xtf • Ping Number: 38721 • Range to target: 38.76 Meters • Fish Height: 5.82 Meters • Heading: 207.800 Degrees • Line Name: 1751_125_150615003300 • Water Depth: 0.00 Meters 	<p>Dimensions and attributes</p> <ul style="list-style-type: none"> • Target Width: 0.8 Meters • Target Height: 0.3 Meters • Target Length: 1.3 Meters • Target Shadow: 2.5 Meters • Classification1: small object • Description:




	<p>Contact386</p> <ul style="list-style-type: none"> • Sonar Time at Target: 7/1/2015 9:08:15 AM • Click Position 38.3667669867 -74.7855397226 (WGS84) (X) 518734.89 (Y) 4246531.62 (Projected Coordinates) • Map Projection: UTM84-18N • Acoustic Source File: E:\1751_US Wind_SSSXTF\1751_124150701080800.xtf • Ping Number: 2085513 • Range to target: 37.00 Meters • Fish Height: 6.70 Meters • Heading: 11.700 Degrees • Line Name: 1751_124150701080800 • Water Depth: 0.00 Meters 	<p>Dimensions and attributes</p> <ul style="list-style-type: none"> • Target Width: 0.4 Meters • Target Height: 0.1 Meters • Target Length: 1.7 Meters • Target Shadow: 0.4 Meters • Classification1: small object • Description:
	<p>Contact387</p> <ul style="list-style-type: none"> • Sonar Time at Target: 7/1/2015 9:07:32 AM • Click Position 38.3658256239 -74.7855312220 (WGS84) (X) 518735.87 (Y) 4246427.16 (Projected Coordinates) • Map Projection: UTM84-18N • Acoustic Source File: E:\1751_US Wind_SSSXTF\1751_124150701080800.xtf • Ping Number: 2084868 • Range to target: 37.91 Meters • Fish Height: 6.56 Meters • Heading: 9.900 Degrees • Line Name: 1751_124150701080800 • Water Depth: 0.00 Meters 	<p>Dimensions and attributes</p> <ul style="list-style-type: none"> • Target Width: 0.5 Meters • Target Height: 0.1 Meters • Target Length: 1.3 Meters • Target Shadow: 0.8 Meters • Classification1: small object • Description:
	<p>Contact388</p> <ul style="list-style-type: none"> • Sonar Time at Target: 6/15/2015 12:50:27 AM • Click Position 38.4487703181 -74.7855187149 (WGS84) (X) 518715.56 (Y) 4255630.71 (Projected Coordinates) • Map Projection: UTM84-18N • Acoustic Source File: H:\SSS_RAW_XTF_files\1751_125_150615003300.xtf • Ping Number: 38977 • Range to target: 34.97 Meters • Fish Height: 5.38 Meters • Heading: 208.900 Degrees • Line Name: 1751_125_150615003300 • Water Depth: 0.00 Meters 	<p>Dimensions and attributes</p> <ul style="list-style-type: none"> • Target Width: 0.5 Meters • Target Height: 0.3 Meters • Target Length: 0.5 Meters • Target Shadow: 1.8 Meters • Classification1: circular object • Description:




	<p>Contact389</p> <ul style="list-style-type: none"> • Sonar Time at Target: 7/1/2015 9:09:19 AM • Click Position 38.3681312734 -74.7855046495 (WGS84) (X) 518737.60 (Y) 4246683.00 (Projected Coordinates) • Map Projection: UTM84-18N • Acoustic Source File: E:\1751_US Wind_SSS\XTF\1751_124150701090800.xtf • Ping Number: 2086456 • Range to target: 43.44 Meters • Fish Height: 5.97 Meters • Heading: 8.300 Degrees • Line Name: 1751_124150701090800 • Water Depth: 0.00 Meters 	<p>Dimensions and attributes</p> <ul style="list-style-type: none"> • Target Width: 0.5 Meters • Target Height: 0.1 Meters • Target Length: 1.7 Meters • Target Shadow: 0.5 Meters • Classification1: small object • Description:
	<p>Contact390</p> <ul style="list-style-type: none"> • Sonar Time at Target: 7/1/2015 9:49:29 AM • Click Position 38.4206130409 -74.7854923659 (WGS84) (X) 518725.13 (Y) 4252506.37 (Projected Coordinates) • Map Projection: UTM84-18N • Acoustic Source File: E:\1751_US Wind_SSS\XTF\1751_124150701090800.xtf • Ping Number: 2122068 • Range to target: 24.66 Meters • Fish Height: 6.07 Meters • Heading: 7.200 Degrees • Line Name: 1751_124150701090800 • Water Depth: 0.00 Meters 	<p>Dimensions and attributes</p> <ul style="list-style-type: none"> • Target Width: 0.5 Meters • Target Height: 0.1 Meters • Target Length: 1.1 Meters • Target Shadow: 0.6 Meters • Classification1: small object • Description:
	<p>Contact391</p> <ul style="list-style-type: none"> • Sonar Time at Target: 7/1/2015 10:10:23 AM • Click Position 38.4513734322 -74.7853281665 (WGS84) (X) 518731.52 (Y) 4255919.59 (Projected Coordinates) • Map Projection: UTM84-18N • Acoustic Source File: E:\1751_US Wind_SSS\XTF\1751_124150701100800.xtf • Ping Number: 2140605 • Range to target: 31.94 Meters • Fish Height: 7.14 Meters • Heading: 6.100 Degrees • Line Name: 1751_124150701100800 • Water Depth: 0.00 Meters 	<p>Dimensions and attributes</p> <ul style="list-style-type: none"> • Target Width: 1.2 Meters • Target Height: 0.3 Meters • Target Length: 0.8 Meters • Target Shadow: 1.5 Meters • Classification1: small object • Description:
	<p>Contact392</p> <ul style="list-style-type: none"> • Sonar Time at Target: 7/1/2015 10:16:07 AM • Click Position 38.4570241212 -74.7852502053 (WGS84) (X) 518736.86 (Y) 4256546.61 (Projected Coordinates) • Map Projection: UTM84-18N • Acoustic Source File: E:\1751_US Wind_SSS\XTF\1751_124150701100800.xtf • Ping Number: 2145681 • Range to target: 38.11 Meters • Fish Height: 5.97 Meters • Heading: 7.900 Degrees • Line Name: 1751_124150701100800 • Water Depth: 0.00 Meters 	<p>Dimensions and attributes</p> <ul style="list-style-type: none"> • Target Width: 5.9 Meters • Target Height: 1.5 Meters • Target Length: 11.8 Meters • Target Shadow: 12.8 Meters • Classification1: possible shipwreck • Description:




	<p>Contact393</p> <ul style="list-style-type: none"> • Sonar Time at Target: 7/1/2015 10:16:14 AM • Click Position 38.4571886190 -74.7851635195 (WGS84) (X) 518744.38 (Y) 4256564.88 (Projected Coordinates) • Map Projection: UTM84-18N • Acoustic Source File: E:\1751_US Wind_SSSXTF\1751_124150701100800.xtf • Ping Number: 2145787 • Range to target: 45.13 Meters • Fish Height: 5.87 Meters • Heading: 9.100 Degrees • Line Name: 1751_124150701100800 • Water Depth: 0.00 Meters 	<p>Dimensions and attributes</p> <ul style="list-style-type: none"> • Target Width: 2.0 Meters • Target Height: 0.5 Meters • Target Length: 13.2 Meters • Target Shadow: 4.4 Meters • Classification1: possible shipwreck • Description:
	<p>Contact394</p> <ul style="list-style-type: none"> • Sonar Time at Target: 6/15/2015 5:38:05 AM • Click Position 38.4489006876 -74.7850491539 (WGS84) (X) 518756.50 (Y) 4255645.27 (Projected Coordinates) • Map Projection: UTM84-18N • Acoustic Source File: H:\SSS_RAW_XTF_files\1751_127_150615052300.xtf • Ping Number: 49379 • Range to target: 44.73 Meters • Fish Height: 4.50 Meters • Heading: 204.700 Degrees • Line Name: 1751_127_150615052300 • Water Depth: 0.00 Meters 	<p>Dimensions and attributes</p> <ul style="list-style-type: none"> • Target Width: 0.5 Meters • Target Height: 0.2 Meters • Target Length: 1.5 Meters • Target Shadow: 2.1 Meters • Classification1: small object • Description:
	<p>Contact395</p> <ul style="list-style-type: none"> • Sonar Time at Target: 6/15/2015 2:02:50 AM • Click Position 38.3446082123 -74.7850181445 (WGS84) (X) 518786.18 (Y) 4244073.01 (Projected Coordinates) • Map Projection: UTM84-18N • Acoustic Source File: H:\SSS_RAW_XTF_files\1751_125_150615013300.xtf • Ping Number: 103154 • Range to target: 34.42 Meters • Fish Height: 6.16 Meters • Heading: 217.900 Degrees • Line Name: 1751_125_150615013300 • Water Depth: 0.00 Meters 	<p>Dimensions and attributes</p> <ul style="list-style-type: none"> • Target Width: 0.5 Meters • Target Height: 0.2 Meters • Target Length: 0.8 Meters • Target Shadow: 1.1 Meters • Classification1: small object • Description:




	<p>Contact396</p> <ul style="list-style-type: none"> • Sonar Time at Target: 6/15/2015 5:43:10 AM • Click Position 38.4413678989 -74.7850039122 (WGS84) (X) 518762.40 (Y) 4254809.44 (Projected Coordinates) • Map Projection: UTM84-18N • Acoustic Source File: H:\SSS_RAW_XTF_files\1751_127_150615052300.xtf • Ping Number: 53895 • Range to target: 42.53 Meters • Fish Height: 5.87 Meters • Heading: 204.000 Degrees • Line Name: 1751_127_150615052300 • Water Depth: 0.00 Meters 	<p>Dimensions and attributes</p> <ul style="list-style-type: none"> • Target Width: 0.4 Meters • Target Height: 0.2 Meters • Target Length: 1.1 Meters • Target Shadow: 1.5 Meters • Classification1: linear object • Description:
	<p>Contact397</p> <ul style="list-style-type: none"> • Sonar Time at Target: 6/15/2015 2:02:54 AM • Click Position 38.3445178124 -74.7848831585 (WGS84) (X) 518798.00 (Y) 4244063.00 (Projected Coordinates) • Map Projection: UTM84-18N • Acoustic Source File: H:\SSS_RAW_XTF_files\1751_125_150615013300.xtf • Ping Number: 103207 • Range to target: 46.14 Meters • Fish Height: 6.12 Meters • Heading: 211.200 Degrees • Line Name: 1751_125_150615013300 • Water Depth: 0.00 Meters 	<p>Dimensions and attributes</p> <ul style="list-style-type: none"> • Target Width: 1.3 Meters • Target Height: 0.2 Meters • Target Length: 1.2 Meters • Target Shadow: 1.3 Meters • Classification1: linear object • Description:
	<p>Contact398</p> <ul style="list-style-type: none"> • Sonar Time at Target: 6/15/2015 5:09:18 AM • Click Position 38.4606865695 -74.7847454179 (WGS84) (X) 518779.95 (Y) 4256953.10 (Projected Coordinates) • Map Projection: UTM84-18N • Acoustic Source File: H:\SSS_RAW_XTF_files\1751_126_150615044500.xtf • Ping Number: 23866 • Range to target: 19.93 Meters • Fish Height: 5.48 Meters • Heading: 9.200 Degrees • Line Name: 1751_126_150615044500 • Water Depth: 0.00 Meters 	<p>Dimensions and attributes</p> <ul style="list-style-type: none"> • Target Width: 1.1 Meters • Target Height: 0.5 Meters • Target Length: 1.5 Meters • Target Shadow: 2.1 Meters • Classification1: small object • Description:


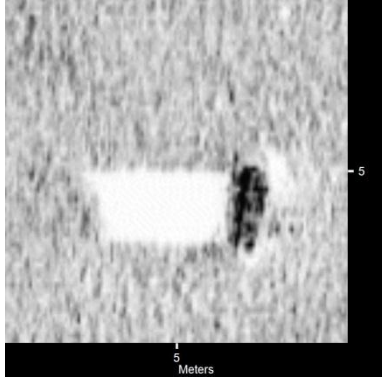

	<p>Contact399</p> <ul style="list-style-type: none"> • Sonar Time at Target: 6/15/2015 8:34:46 AM • Click Position 38.3269133239 -74.7847442227 (WGS84) (X) 518814.69 (Y) 4242109.66 (Projected Coordinates) • Map Projection: UTM84-18N • Acoustic Source File: H:\SSS_RAW_XTF_files\1751_128_150615080900.xtf • Ping Number: 38296 • Range to target: 37.98 Meters • Fish Height: 5.38 Meters • Heading: 7.500 Degrees • Line Name: 1751_128_150615080900 • Water Depth: 0.00 Meters 	<p>Dimensions and attributes</p> <ul style="list-style-type: none"> • Target Width: 0.5 Meters • Target Height: 0.2 Meters • Target Length: 1.0 Meters • Target Shadow: 1.3 Meters • Classification1: small object • Description:
	<p>Contact400</p> <ul style="list-style-type: none"> • Sonar Time at Target: 6/15/2015 3:58:13 AM • Click Position 38.3820900984 -74.7844945811 (WGS84) (X) 518822.22 (Y) 4248232.07 (Projected Coordinates) • Map Projection: UTM84-18N • Acoustic Source File: H:\SSS_RAW_XTF_files\1751_126_150615034600.xtf • Ping Number: 205469 • Range to target: 20.84 Meters • Fish Height: 6.36 Meters • Heading: 7.500 Degrees • Line Name: 1751_126_150615034600 • Water Depth: 0.00 Meters 	<p>Dimensions and attributes</p> <ul style="list-style-type: none"> • Target Width: 0.5 Meters • Target Height: 0.2 Meters • Target Length: 2.4 Meters • Target Shadow: 0.7 Meters • Classification1: linear object • Description:
	<p>Contact401</p> <ul style="list-style-type: none"> • Sonar Time at Target: 6/15/2015 5:00:11 AM • Click Position 38.4481294193 -74.7840841725 (WGS84) (X) 518840.91 (Y) 4255559.89 (Projected Coordinates) • Map Projection: UTM84-18N • Acoustic Source File: H:\SSS_RAW_XTF_files\1751_126_150615044500.xtf • Ping Number: 15787 • Range to target: 41.22 Meters • Fish Height: 5.68 Meters • Heading: 9.000 Degrees • Line Name: 1751_126_150615044500 • Water Depth: 0.00 Meters 	<p>Dimensions and attributes</p> <ul style="list-style-type: none"> • Target Width: 0.4 Meters • Target Height: 0.1 Meters • Target Length: 0.9 Meters • Target Shadow: 0.9 Meters • Classification1: small object • Description:




	<p>Contact402</p> <ul style="list-style-type: none"> • Sonar Time at Target: 6/15/2015 5:32:01 AM • Click Position 38.4580212738 -74.7840361284 (WGS84) (X) 518842.53 (Y) 4256657.50 (Projected Coordinates) • Map Projection: UTM84-18N • Acoustic Source File: H:\SSS_RAW_XTF_files\1751_127_150615052300.xtf • Ping Number: 44010 • Range to target: 36.45 Meters • Fish Height: 5.38 Meters • Heading: 206.200 Degrees • Line Name: 1751_127_150615052300 • Water Depth: 0.00 Meters 	<p>Dimensions and attributes</p> <ul style="list-style-type: none"> • Target Width: 1.2 Meters • Target Height: 0.4 Meters • Target Length: 1.6 Meters • Target Shadow: 3.1 Meters • Classification1: circular object • Description:
	<p>Contact403</p> <ul style="list-style-type: none"> • Sonar Time at Target: 6/15/2015 8:50:54 AM • Click Position 38.3518139203 -74.7839618699 (WGS84) (X) 518876.61 (Y) 4244872.76 (Projected Coordinates) • Map Projection: UTM84-18N • Acoustic Source File: H:\SSS_RAW_XTF_files\1751_128_150615080900.xtf • Ping Number: 52596 • Range to target: 24.89 Meters • Fish Height: 5.82 Meters • Heading: 9.600 Degrees • Line Name: 1751_128_150615080900 • Water Depth: 0.00 Meters 	<p>Dimensions and attributes</p> <ul style="list-style-type: none"> • Target Width: 0.7 Meters • Target Height: 0.4 Meters • Target Length: 5.3 Meters • Target Shadow: 1.7 Meters • Classification1: linear object • Description:
	<p>Contact404</p> <ul style="list-style-type: none"> • Sonar Time at Target: 6/15/2015 8:42:37 AM • Click Position 38.3389667330 -74.7838194745 (WGS84) (X) 518892.39 (Y) 4243447.28 (Projected Coordinates) • Map Projection: UTM84-18N • Acoustic Source File: H:\SSS_RAW_XTF_files\1751_128_150615080900.xtf • Ping Number: 45262 • Range to target: 39.15 Meters • Fish Height: 5.63 Meters • Heading: 9.800 Degrees • Line Name: 1751_128_150615080900 • Water Depth: 0.00 Meters 	<p>Dimensions and attributes</p> <ul style="list-style-type: none"> • Target Width: 1.0 Meters • Target Height: 0.3 Meters • Target Length: 1.3 Meters • Target Shadow: 2.2 Meters • Classification1: small object • Description:

	<p>Contact405</p> <ul style="list-style-type: none"> • Sonar Time at Target: 6/16/2015 7:24:14 AM • Click Position 38.3350787379 -74.7834654862 (WGS84) (X) 518924.33 (Y) 4243015.95 (Projected Coordinates) • Map Projection: UTM84-18N • Acoustic Source File: E:\1751_US Wind_SSSXTF\1751_129_2_150616111800.xtf • Ping Number: 811973 • Range to target: 27.00 Meters • Fish Height: 6.12 Meters • Heading: 206.300 Degrees • Line Name: 1751_129_2_150616111800 • Water Depth: 0.00 Meters 	<p>Dimensions and attributes</p> <ul style="list-style-type: none"> • Target Width: 0.3 Meters • Target Height: 0.2 Meters • Target Length: 0.5 Meters • Target Shadow: 0.8 Meters • Classification1: small object • Description:
	<p>Contact406</p> <ul style="list-style-type: none"> • Sonar Time at Target: 6/16/2015 10:00:27 PM • Click Position 38.4703623850 -74.7833017501 (WGS84) (X) 518903.38 (Y) 4258027.04 (Projected Coordinates) • Map Projection: UTM84-18N • Acoustic Source File: E:\1751_US Wind_SSSXTF\1751_130_150616215900.xtf • Ping Number: 315954 • Range to target: 24.95 Meters • Fish Height: 6.24 Meters • Heading: 205.100 Degrees • Line Name: 1751_130_150616215900 • Water Depth: 0.00 Meters 	<p>Dimensions and attributes</p> <ul style="list-style-type: none"> • Target Width: 0.3 Meters • Target Height: 0.1 Meters • Target Length: 0.8 Meters • Target Shadow: 0.5 Meters • Classification1: small object • Description:
	<p>Contact407</p> <ul style="list-style-type: none"> • Sonar Time at Target: 6/16/2015 12:26:47 AM • Click Position 38.4432991745 -74.7832129054 (WGS84) (X) 518918.19 (Y) 4255024.10 (Projected Coordinates) • Map Projection: UTM84-18N • Acoustic Source File: H:\SSS_RAW_XTF_files\1751_131_150616041000.xtf • Ping Number: 441830 • Range to target: 42.59 Meters • Fish Height: 5.38 Meters • Heading: 206.800 Degrees • Line Name: 1751_131_150616041000 • Water Depth: 0.00 Meters 	<p>Dimensions and attributes</p> <ul style="list-style-type: none"> • Target Width: 0.5 Meters • Target Height: 0.1 Meters • Target Length: 0.9 Meters • Target Shadow: 0.8 Meters • Classification1: small object • Description:




	<p>Contact408</p> <ul style="list-style-type: none"> • Sonar Time at Target: 6/16/2015 12:58:26 AM • Click Position 38.3950522038 -74.7831658741 (WGS84) (X) 518934.89 (Y) 4249670.61 (Projected Coordinates) • Map Projection: UTM84-18N • Acoustic Source File: H:\SSS_RAW_XTF_files\1751_131_150616041000.xtf • Ping Number: 469897 • Range to target: 26.47 Meters • Fish Height: 5.53 Meters • Heading: 204.300 Degrees • Line Name: 1751_131_150616041000 • Water Depth: 0.00 Meters 	<p>Dimensions and attributes</p> <ul style="list-style-type: none"> • Target Width: 1.1 Meters • Target Height: 0.3 Meters • Target Length: 0.7 Meters • Target Shadow: 1.3 Meters • Classification1: small object • Description:
	<p>Contact409</p> <ul style="list-style-type: none"> • Sonar Time at Target: 6/17/2015 12:10:26 AM • Click Position 38.3193442738 -74.7831306053 (WGS84) (X) 518957.70 (Y) 4241270.14 (Projected Coordinates) • Map Projection: UTM84-18N • Acoustic Source File: E:\1751_US Wind_SSS\XTF\1751_130_2_150616235600.xtf • Ping Number: 431216 • Range to target: 31.05 Meters • Fish Height: 5.98 Meters • Heading: 203.600 Degrees • Line Name: 1751_130_2_150616235600 • Water Depth: 0.00 Meters 	<p>Dimensions and attributes</p> <ul style="list-style-type: none"> • Target Width: 0.5 Meters • Target Height: 0.1 Meters • Target Length: 0.7 Meters • Target Shadow: 0.6 Meters • Classification1: linear object • Description: Potentially associated with linear feature/cable
	<p>Contact410</p> <ul style="list-style-type: none"> • Sonar Time at Target: 6/16/2015 5:37:32 AM • Click Position 38.4602219098 -74.7829285778 (WGS84) (X) 518938.58 (Y) 4256901.92 (Projected Coordinates) • Map Projection: UTM84-18N • Acoustic Source File: E:\1751_US Wind_SSS\XTF\1751_129_150616093100.xtf • Ping Number: 717367 • Range to target: 46.27 Meters • Fish Height: 5.04 Meters • Heading: 208.800 Degrees • Line Name: 1751_129_150616093100 • Water Depth: 0.00 Meters 	<p>Dimensions and attributes</p> <ul style="list-style-type: none"> • Target Width: 0.2 Meters • Target Height: 0.1 Meters • Target Length: 3.0 Meters • Target Shadow: 0.9 Meters • Classification1: linear object • Description:



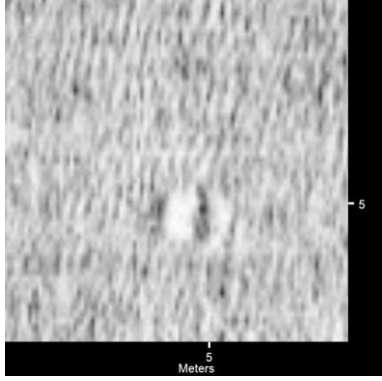

	<p>Contact411</p> <ul style="list-style-type: none"> • Sonar Time at Target: 6/16/2015 5:31:16 AM • Click Position 38.4693081876 -74.7828762103 (WGS84) (X) 518940.77 (Y) 4257910.15 (Projected Coordinates) • Map Projection: UTM84-18N • Acoustic Source File: E:\1751_US Wind_SSS\XTF\1751_129_150616093100.xtf • Ping Number: 711810 • Range to target: 46.31 Meters • Fish Height: 5.68 Meters • Heading: 200.100 Degrees • Line Name: 1751_129_150616093100 • Water Depth: 0.00 Meters 	<p>Dimensions and attributes</p> <ul style="list-style-type: none"> • Target Width: 0.8 Meters • Target Height: 0.1 Meters • Target Length: 1.3 Meters • Target Shadow: 1.2 Meters • Classification1: small object • Description:
	<p>Contact412</p> <ul style="list-style-type: none"> • Sonar Time at Target: 6/16/2015 12:12:04 AM • Click Position 38.4659142170 -74.7828681653 (WGS84) (X) 518942.36 (Y) 4257533.55 (Projected Coordinates) • Map Projection: UTM84-18N • Acoustic Source File: H:\SSS_RAW_XTF_files\1751_131_150616041000.xtf • Ping Number: 428770 • Range to target: 17.93 Meters • Fish Height: 5.77 Meters • Heading: 208.600 Degrees • Line Name: 1751_131_150616041000 • Water Depth: 0.00 Meters 	<p>Dimensions and attributes</p> <ul style="list-style-type: none"> • Target Width: 0.7 Meters • Target Height: 0.2 Meters • Target Length: 0.7 Meters • Target Shadow: 0.5 Meters • Classification1: small object • Description:
	<p>Contact413</p> <ul style="list-style-type: none"> • Sonar Time at Target: 6/17/2015 3:53:56 AM • Click Position 38.4221786029 -74.7828630872 (WGS84) (X) 518954.24 (Y) 4252680.62 (Projected Coordinates) • Map Projection: UTM84-18N • Acoustic Source File: E:\1751_US Wind_SSS\XTF\1751_132_150617033900.xtf • Ping Number: 629401 • Range to target: 47.08 Meters • Fish Height: 5.66 Meters • Heading: 5.400 Degrees • Line Name: 1751_132_150617033900 • Water Depth: 0.00 Meters 	<p>Dimensions and attributes</p> <ul style="list-style-type: none"> • Target Width: 0.3 Meters • Target Height: 0.1 Meters • Target Length: 1.2 Meters • Target Shadow: 1.1 Meters • Classification1: linear object • Description: Associated with linear feature




	<p>Contact414</p> <ul style="list-style-type: none"> • Sonar Time at Target: 6/16/2015 10:03:59 PM • Click Position 38.4659607724 -74.7828281844 (WGS84) (X) 518945.84 (Y) 4257538.73 (Projected Coordinates) • Map Projection: UTM84-18N • Acoustic Source File: E:\1751_US Wind_SSS\XTF\1751_130_150616215900.xtf • Ping Number: 319097 • Range to target: 14.79 Meters • Fish Height: 6.35 Meters • Heading: 199.100 Degrees • Line Name: 1751_130_150616215900 • Water Depth: 0.00 Meters 	<p>Dimensions and attributes</p> <ul style="list-style-type: none"> • Target Width: 0.5 Meters • Target Height: 0.2 Meters • Target Length: 1.0 Meters • Target Shadow: 0.5 Meters • Classification1: small object • Description:
	<p>Contact415</p> <ul style="list-style-type: none"> • Sonar Time at Target: 6/17/2015 3:43:08 AM • Click Position 38.4078987222 -74.7827143920 (WGS84) (X) 518970.96 (Y) 4251096.15 (Projected Coordinates) • Map Projection: UTM84-18N • Acoustic Source File: E:\1751_US Wind_SSS\XTF\1751_132_150617033900.xtf • Ping Number: 619813 • Range to target: 33.97 Meters • Fish Height: 6.41 Meters • Heading: 5.700 Degrees • Line Name: 1751_132_150617033900 • Water Depth: 0.00 Meters 	<p>Dimensions and attributes</p> <ul style="list-style-type: none"> • Target Width: 1.1 Meters • Target Height: 0.7 Meters • Target Length: 2.6 Meters • Target Shadow: 4.3 Meters • Classification1: small object • Description:
	<p>Contact416</p> <ul style="list-style-type: none"> • Sonar Time at Target: 6/17/2015 3:07:25 AM • Click Position 38.3625895021 -74.7827009928 (WGS84) (X) 518983.96 (Y) 4246068.67 (Projected Coordinates) • Map Projection: UTM84-18N • Acoustic Source File: E:\1751_US Wind_SSS\XTF\1751_132_150617023900.xtf • Ping Number: 588154 • Range to target: 18.53 Meters • Fish Height: 5.15 Meters • Heading: 5.400 Degrees • Line Name: 1751_132_150617023900 • Water Depth: 0.00 Meters 	<p>Dimensions and attributes</p> <ul style="list-style-type: none"> • Target Width: 0.3 Meters • Target Height: 0.2 Meters • Target Length: 0.7 Meters • Target Shadow: 1.0 Meters • Classification1: small object • Description:




	<p>Contact417</p> <ul style="list-style-type: none"> • Sonar Time at Target: 6/16/2015 1:07:17 AM • Click Position 38.3813680839 -74.7825881624 (WGS84) (X) 518988.91 (Y) 4248152.35 (Projected Coordinates) • Map Projection: UTM84-18N • Acoustic Source File: H:\SSS_RAW_XTF_files\1751_131_150616041000.xtf • Ping Number: 477733 • Range to target: 28.53 Meters • Fish Height: 5.29 Meters • Heading: 202.400 Degrees • Line Name: 1751_131_150616041000 • Water Depth: 0.00 Meters 	<p>Dimensions and attributes</p> <ul style="list-style-type: none"> • Target Width: 0.6 Meters • Target Height: 0.4 Meters • Target Length: 1.2 Meters • Target Shadow: 2.5 Meters • Classification1: small object • Description:
	<p>Contact418</p> <ul style="list-style-type: none"> • Sonar Time at Target: 6/17/2015 4:19:34 AM • Click Position 38.4519961173 -74.7825431020 (WGS84) (X) 518974.37 (Y) 4255989.25 (Projected Coordinates) • Map Projection: UTM84-18N • Acoustic Source File: E:\1751_US Wind_SSS\XTF\1751_132_150617033900.xtf • Ping Number: 652121 • Range to target: 31.06 Meters • Fish Height: 4.90 Meters • Heading: 5.900 Degrees • Line Name: 1751_132_150617033900 • Water Depth: 0.00 Meters 	<p>Dimensions and attributes</p> <ul style="list-style-type: none"> • Target Width: 0.9 Meters • Target Height: 0.4 Meters • Target Length: 1.5 Meters • Target Shadow: 3.1 Meters • Classification1: small object • Description:
	<p>Contact419</p> <ul style="list-style-type: none"> • Sonar Time at Target: 6/16/2015 8:32:37 AM • Click Position 38.2513113248 -74.7822172122 (WGS84) (X) 519055.32 (Y) 4233721.55 (Projected Coordinates) • Map Projection: UTM84-18N • Acoustic Source File: E:\1751_US Wind_SSS\XTF\1751_134_150616123000.xtf • Ping Number: 872621 • Range to target: 40.19 Meters • Fish Height: 5.90 Meters • Heading: 10.700 Degrees • Line Name: 1751_134_150616123000 • Water Depth: 0.00 Meters 	<p>Dimensions and attributes</p> <ul style="list-style-type: none"> • Target Width: 2.1 Meters • Target Height: 0.4 Meters • Target Length: 2.1 Meters • Target Shadow: 2.8 Meters • Classification1: small object • Description:





	<p>Contact420</p> <ul style="list-style-type: none"> • Sonar Time at Target: 6/17/2015 3:35:37 AM • Click Position 38.3987886517 -74.7822047750 (WGS84) (X) 519017.84 (Y) 4250085.41 (Projected Coordinates) • Map Projection: UTM84-18N • Acoustic Source File: E:\1751_US Wind_SSS\XTF\1751_132_150617023900.xtf • Ping Number: 613152 • Range to target: 14.11 Meters • Fish Height: 5.50 Meters • Heading: 4.300 Degrees • Line Name: 1751_132_150617023900 • Water Depth: 0.00 Meters 	<p>Dimensions and attributes</p> <ul style="list-style-type: none"> • Target Width: 1.0 Meters • Target Height: 0.3 Meters • Target Length: 0.8 Meters • Target Shadow: 0.9 Meters • Classification1: small object • Description:
	<p>Contact421</p> <ul style="list-style-type: none"> • Sonar Time at Target: 6/16/2015 8:47:01 AM • Click Position 38.2719433144 -74.7819093877 (WGS84) (X) 519076.86 (Y) 4236010.88 (Projected Coordinates) • Map Projection: UTM84-18N • Acoustic Source File: E:\1751_US Wind_SSS\XTF\1751_134_150616123000.xtf • Ping Number: 885387 • Range to target: 18.82 Meters • Fish Height: 6.23 Meters • Heading: 7.100 Degrees • Line Name: 1751_134_150616123000 • Water Depth: 0.00 Meters 	<p>Dimensions and attributes</p> <ul style="list-style-type: none"> • Target Width: 0.6 Meters • Target Height: 0.2 Meters • Target Length: 0.9 Meters • Target Shadow: 0.7 Meters • Classification1: small object • Description:
	<p>Contact422</p> <ul style="list-style-type: none"> • Sonar Time at Target: 6/16/2015 10:00:45 AM • Click Position 38.3755066523 -74.7818883576 (WGS84) (X) 519051.57 (Y) 4247502.11 (Projected Coordinates) • Map Projection: UTM84-18N • Acoustic Source File: E:\1751_US Wind_SSS\XTF\1751_134_150616140000.xtf • Ping Number: 950770 • Range to target: 44.24 Meters • Fish Height: 5.13 Meters • Heading: 5.700 Degrees • Line Name: 1751_134_150616140000 • Water Depth: 0.00 Meters 	<p>Dimensions and attributes</p> <ul style="list-style-type: none"> • Target Width: 0.6 Meters • Target Height: 0.1 Meters • Target Length: 1.1 Meters • Target Shadow: 0.8 Meters • Classification1: small object • Description:
	<p>Contact423</p> <ul style="list-style-type: none"> • Sonar Time at Target: 6/17/2015 3:55:25 AM • Click Position 38.4226362332 -74.7818795768 (WGS84) (X) 519039.97 (Y) 4252731.60 (Projected Coordinates) • Map Projection: UTM84-18N • Acoustic Source File: E:\1751_US Wind_SSS\XTF\1751_132_150617033900.xtf • Ping Number: 630702 • Range to target: 36.56 Meters • Fish Height: 6.38 Meters • Heading: 5.500 Degrees • Line Name: 1751_132_150617033900 • Water Depth: 0.00 Meters 	<p>Dimensions and attributes</p> <ul style="list-style-type: none"> • Target Width: 0.4 Meters • Target Height: 0.2 Meters • Target Length: 1.3 Meters • Target Shadow: 1.1 Meters • Classification1: small object • Description:




	<p>Contact424</p> <ul style="list-style-type: none"> • Sonar Time at Target: 6/17/2015 4:10:31 AM • Click Position 38.4412143898 -74.7817810051 (WGS84) (X) 519043.70 (Y) 4254793.06 (Projected Coordinates) • Map Projection: UTM84-18N • Acoustic Source File: E:\1751_US Wind_SSSXTF\1751_132_150617033900.xtf • Ping Number: 644094 • Range to target: 37.74 Meters • Fish Height: 5.78 Meters • Heading: 1.800 Degrees • Line Name: 1751_132_150617033900 • Water Depth: 0.00 Meters 	<p>Dimensions and attributes</p> <ul style="list-style-type: none"> • Target Width: 0.9 Meters • Target Height: 0.6 Meters • Target Length: 2.2 Meters • Target Shadow: 4.4 Meters • Classification1: small object • Description:
	<p>Contact425</p> <ul style="list-style-type: none"> • Sonar Time at Target: 6/15/2015 10:50:57 AM • Click Position 38.4210951706 -74.7816880226 (WGS84) (X) 519057.10 (Y) 4252560.65 (Projected Coordinates) • Map Projection: UTM84-18N • Acoustic Source File: H:\SSS_RAW_XTF_files\1751_135_150615101100.xtf • Ping Number: 159053 • Range to target: 46.98 Meters • Fish Height: 5.41 Meters • Heading: 206.300 Degrees • Line Name: 1751_135_150615101100 • Water Depth: 0.00 Meters 	<p>Dimensions and attributes</p> <ul style="list-style-type: none"> • Target Width: 0.3 Meters • Target Height: 0.1 Meters • Target Length: 2.9 Meters • Target Shadow: 1.2 Meters • Classification1: linear object • Description:
	<p>Contact426</p> <ul style="list-style-type: none"> • Sonar Time at Target: 6/15/2015 10:21:34 AM • Click Position 38.4589261514 -74.7816025161 (WGS84) (X) 519054.62 (Y) 4256758.41 (Projected Coordinates) • Map Projection: UTM84-18N • Acoustic Source File: H:\SSS_RAW_XTF_files\1751_135_150615101100.xtf • Ping Number: 132997 • Range to target: 45.94 Meters • Fish Height: 5.69 Meters • Heading: 207.600 Degrees • Line Name: 1751_135_150615101100 • Water Depth: 0.00 Meters 	<p>Dimensions and attributes</p> <ul style="list-style-type: none"> • Target Width: 1.3 Meters • Target Height: 0.3 Meters • Target Length: 1.3 Meters • Target Shadow: 2.6 Meters • Classification1: small object • Description:




	<p>Contact427</p> <ul style="list-style-type: none"> • Sonar Time at Target: 6/16/2015 8:37:32 AM • Click Position 38.2584055294 -74.7814281528 (WGS84) (X) 519122.50 (Y) 4234508.87 (Projected Coordinates) • Map Projection: UTM84-18N • Acoustic Source File: E:\1751_US Wind_SSS\XTF\1751_134_150616123000.xtf • Ping Number: 876980 • Range to target: 29.19 Meters • Fish Height: 6.38 Meters • Heading: 8.900 Degrees • Line Name: 1751_134_150616123000 • Water Depth: 0.00 Meters 	<p>Dimensions and attributes</p> <ul style="list-style-type: none"> • Target Width: 1.1 Meters • Target Height: 0.3 Meters • Target Length: 1.6 Meters • Target Shadow: 1.5 Meters • Classification1: small object • Description:
	<p>Contact428</p> <ul style="list-style-type: none"> • Sonar Time at Target: 6/16/2015 8:50:27 AM • Click Position 38.2769964369 -74.7813307152 (WGS84) (X) 519126.15 (Y) 4236571.69 (Projected Coordinates) • Map Projection: UTM84-18N • Acoustic Source File: E:\1751_US Wind_SSS\XTF\1751_134_150616123000.xtf • Ping Number: 888425 • Range to target: 32.60 Meters • Fish Height: 5.20 Meters • Heading: 8.600 Degrees • Line Name: 1751_134_150616123000 • Water Depth: 0.00 Meters 	<p>Dimensions and attributes</p> <ul style="list-style-type: none"> • Target Width: 0.3 Meters • Target Height: 0.2 Meters • Target Length: 1.8 Meters • Target Shadow: 1.6 Meters • Classification1: small object • Description:
	<p>Contact429</p> <ul style="list-style-type: none"> • Sonar Time at Target: 6/16/2015 9:57:34 AM • Click Position 38.3711300798 -74.7808845805 (WGS84) (X) 519140.40 (Y) 4247016.70 (Projected Coordinates) • Map Projection: UTM84-18N • Acoustic Source File: E:\1751_US Wind_SSS\XTF\1751_134_150616123000.xtf • Ping Number: 947940 • Range to target: 40.05 Meters • Fish Height: 5.50 Meters • Heading: 6.500 Degrees • Line Name: 1751_134_150616123000 • Water Depth: 0.00 Meters 	<p>Dimensions and attributes</p> <ul style="list-style-type: none"> • Target Width: 0.4 Meters • Target Height: 0.1 Meters • Target Length: 1.3 Meters • Target Shadow: 0.7 Meters • Classification1: small object • Description:
	<p>Contact430</p> <ul style="list-style-type: none"> • Sonar Time at Target: 6/16/2015 5:12:16 AM • Click Position 38.4545198283 -74.7808306743 (WGS84) (X) 519123.12 (Y) 4256269.64 (Projected Coordinates) • Map Projection: UTM84-18N • Acoustic Source File: E:\1751_US Wind_SSS\XTF\1751_136_2_150616081700.xtf • Ping Number: 694959 • Range to target: 26.16 Meters • Fish Height: 6.22 Meters • Heading: 8.100 Degrees • Line Name: 1751_136_2_150616081700 • Water Depth: 0.00 Meters 	<p>Dimensions and attributes</p> <ul style="list-style-type: none"> • Target Width: 1.0 Meters • Target Height: 0.2 Meters • Target Length: 1.4 Meters • Target Shadow: 0.9 Meters • Classification1: linear object • Description:




	<p>Contact431</p> <ul style="list-style-type: none"> • Sonar Time at Target: 6/16/2015 10:54:23 AM • Click Position 38.4502093184 -74.7807968533 (WGS84) (X) 519127.21 (Y) 4255791.35 (Projected Coordinates) • Map Projection: UTM84-18N • Acoustic Source File: E:\1751_US Wind_SSSXTF\1751_134_150616140000.xtf • Ping Number: 998324 • Range to target: 24.99 Meters • Fish Height: 5.94 Meters • Heading: 4.300 Degrees • Line Name: 1751_134_150616140000 • Water Depth: 0.00 Meters 	<p>Dimensions and attributes</p> <ul style="list-style-type: none"> • Target Width: 0.4 Meters • Target Height: 0.2 Meters • Target Length: 1.3 Meters • Target Shadow: 1.0 Meters • Classification1: small object • Description:
	<p>Contact432</p> <ul style="list-style-type: none"> • Sonar Time at Target: 6/17/2015 6:21:12 AM • Click Position 38.3248679547 -74.7807850894 (WGS84) (X) 519161.28 (Y) 4241883.52 (Projected Coordinates) • Map Projection: UTM84-18N • Acoustic Source File: E:\1751_US Wind_SSSXTF\1751_137_150617054700.xtf • Ping Number: 759983 • Range to target: 34.15 Meters • Fish Height: 4.94 Meters • Heading: 204.000 Degrees • Line Name: 1751_137_150617054700 • Water Depth: 0.00 Meters 	<p>Dimensions and attributes</p> <ul style="list-style-type: none"> • Target Width: 0.6 Meters • Target Height: 0.1 Meters • Target Length: 1.7 Meters • Target Shadow: 1.0 Meters • Classification1: small object • Description:
	<p>Contact433</p> <ul style="list-style-type: none"> • Sonar Time at Target: 6/15/2015 10:22:53 AM • Click Position 38.4572250880 -74.7807722045 (WGS84) (X) 519127.51 (Y) 4256569.83 (Projected Coordinates) • Map Projection: UTM84-18N • Acoustic Source File: H:\SSS_RAW_XTF_files\1751_135_150615101100.xtf • Ping Number: 134170 • Range to target: 25.42 Meters • Fish Height: 5.92 Meters • Heading: 207.100 Degrees • Line Name: 1751_135_150615101100 • Water Depth: 0.00 Meters 	<p>Dimensions and attributes</p> <ul style="list-style-type: none"> • Target Width: 0.5 Meters • Target Height: 0.3 Meters • Target Length: 1.0 Meters • Target Shadow: 1.6 Meters • Classification1: small object • Description:




	<p>Contact434</p> <ul style="list-style-type: none"> • Sonar Time at Target: 6/17/2015 6:36:35 AM • Click Position 38.3007331110 -74.7807282515 (WGS84) (X) 519172.60 (Y) 4239205.58 (Projected Coordinates) • Map Projection: UTM84-18N • Acoustic Source File: E:\1751_US Wind_SSS\XTF\1751_137_150617054700.xtf • Ping Number: 773624 • Range to target: 27.10 Meters • Fish Height: 5.06 Meters • Heading: 201.900 Degrees • Line Name: 1751_137_150617054700 • Water Depth: 0.00 Meters 	<p>Dimensions and attributes</p> <ul style="list-style-type: none"> • Target Width: 0.2 Meters • Target Height: 0.1 Meters • Target Length: 1.1 Meters • Target Shadow: 0.6 Meters • Classification1: small object • Description:
	<p>Contact435</p> <ul style="list-style-type: none"> • Sonar Time at Target: 6/15/2015 10:55:12 AM • Click Position 38.4156677364 -74.7806081701 (WGS84) (X) 519152.80 (Y) 4251958.64 (Projected Coordinates) • Map Projection: UTM84-18N • Acoustic Source File: H:\SSS_RAW_XTF_files\1751_135_150615101100.xtf • Ping Number: 162824 • Range to target: 44.42 Meters • Fish Height: 5.24 Meters • Heading: 205.200 Degrees • Line Name: 1751_135_150615101100 • Water Depth: 0.00 Meters 	<p>Dimensions and attributes</p> <ul style="list-style-type: none"> • Target Width: 0.7 Meters • Target Height: 0.1 Meters • Target Length: 1.6 Meters • Target Shadow: 0.9 Meters • Classification1: small object • Description:
	<p>Contact436</p> <ul style="list-style-type: none"> • Sonar Time at Target: 6/17/2015 5:58:23 AM • Click Position 38.3604813065 -74.7805118476 (WGS84) (X) 519175.77 (Y) 4245835.19 (Projected Coordinates) • Map Projection: UTM84-18N • Acoustic Source File: E:\1751_US Wind_SSS\XTF\1751_137_150617054700.xtf • Ping Number: 739751 • Range to target: 28.24 Meters • Fish Height: 5.41 Meters • Heading: 206.500 Degrees • Line Name: 1751_137_150617054700 • Water Depth: 0.00 Meters 	<p>Dimensions and attributes</p> <ul style="list-style-type: none"> • Target Width: 0.4 Meters • Target Height: 0.2 Meters • Target Length: 0.7 Meters • Target Shadow: 1.0 Meters • Classification1: small object • Description:




	<p>Contact437</p> <ul style="list-style-type: none"> • Sonar Time at Target: 6/16/2015 4:48:47 AM • Click Position 38.4208911808 -74.7800692478 (WGS84) (X) 519198.46 (Y) 4252538.35 (Projected Coordinates) • Map Projection: UTM84-18N • Acoustic Source File: E:\1751_US Wind_SSSXTF\1751_136_2_150616081700.xtf • Ping Number: 674148 • Range to target: 45.15 Meters • Fish Height: 5.53 Meters • Heading: 12.100 Degrees • Line Name: 1751_136_2_150616081700 • Water Depth: 0.00 Meters 	<p>Dimensions and attributes</p> <ul style="list-style-type: none"> • Target Width: 0.7 Meters • Target Height: 0.3 Meters • Target Length: 1.2 Meters • Target Shadow: 2.6 Meters • Classification1: small object • Description:
	<p>Contact438</p> <ul style="list-style-type: none"> • Sonar Time at Target: 6/17/2015 6:43:26 AM • Click Position 38.2901454924 -74.7799810856 (WGS84) (X) 519240.73 (Y) 4238030.95 (Projected Coordinates) • Map Projection: UTM84-18N • Acoustic Source File: E:\1751_US Wind_SSSXTF\1751_137_150617054700.xtf • Ping Number: 779695 • Range to target: 42.51 Meters • Fish Height: 5.54 Meters • Heading: 205.700 Degrees • Line Name: 1751_137_150617054700 • Water Depth: 0.00 Meters 	<p>Dimensions and attributes</p> <ul style="list-style-type: none"> • Target Width: 0.4 Meters • Target Height: 0.2 Meters • Target Length: 2.4 Meters • Target Shadow: 1.8 Meters • Classification1: small object • Description:
	<p>Contact439</p> <ul style="list-style-type: none"> • Sonar Time at Target: 6/17/2015 5:16:09 AM • Click Position 38.4262838245 -74.7797404804 (WGS84) (X) 519225.73 (Y) 4253136.78 (Projected Coordinates) • Map Projection: UTM84-18N • Acoustic Source File: E:\1751_US Wind_SSSXTF\1751_137_150617044700.xtf • Ping Number: 702292 • Range to target: 20.74 Meters • Fish Height: 5.74 Meters • Heading: 205.800 Degrees • Line Name: 1751_137_150617044700 • Water Depth: 0.00 Meters 	<p>Dimensions and attributes</p> <ul style="list-style-type: none"> • Target Width: 0.5 Meters • Target Height: 0.2 Meters • Target Length: 0.8 Meters • Target Shadow: 0.9 Meters • Classification1: small object • Description:
	<p>Contact440</p> <ul style="list-style-type: none"> • Sonar Time at Target: 6/16/2015 7:43:10 PM • Click Position 38.2744863068 -74.7791767328 (WGS84) (X) 519315.22 (Y) 4236293.62 (Projected Coordinates) • Map Projection: UTM84-18N • Acoustic Source File: E:\1751_US Wind_SSSXTF\1751_141_150616192300.xtf • Ping Number: 194227 • Range to target: 42.17 Meters • Fish Height: 7.97 Meters • Heading: 8.900 Degrees • Line Name: 1751_141_150616192300 • Water Depth: 0.00 Meters 	<p>Dimensions and attributes</p> <ul style="list-style-type: none"> • Target Width: 0.3 Meters • Target Height: 0.1 Meters • Target Length: 1.0 Meters • Target Shadow: 0.7 Meters • Classification1: small object • Description:

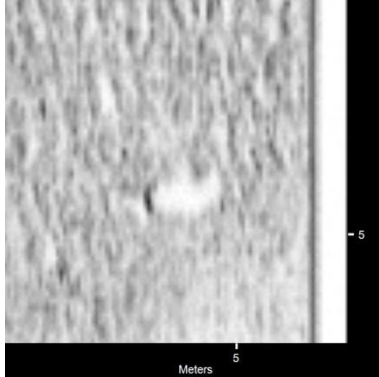
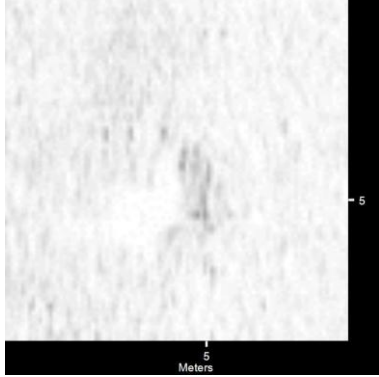

	<p>Contact441</p> <ul style="list-style-type: none"> • Sonar Time at Target: 6/15/2015 5:50:30 PM • Click Position 38.4522115935 -74.7789981056 (WGS84) (X) 519283.63 (Y) 4256013.90 (Projected Coordinates) • Map Projection: UTM84-18N • Acoustic Source File: H:\SSS_RAW_XTF_files\1751_140_3150615172400.xtf • Ping Number: 107901 • Range to target: 17.35 Meters • Fish Height: 6.95 Meters • Heading: 11.400 Degrees • Line Name: 1751_140_3150615172400 • Water Depth: 0.00 Meters 	<p>Dimensions and attributes</p> <ul style="list-style-type: none"> • Target Width: 0.3 Meters • Target Height: 0.4 Meters • Target Length: 0.7 Meters • Target Shadow: 1.0 Meters • Classification1: small object • Description:
	<p>Contact442</p> <ul style="list-style-type: none"> • Sonar Time at Target: 6/15/2015 11:47:28 PM • Click Position 38.4532634760 -74.7789842614 (WGS84) (X) 519284.56 (Y) 4256130.62 (Projected Coordinates) • Map Projection: UTM84-18N • Acoustic Source File: H:\SSS_RAW_XTF_files\1751_138_150616025800.xtf • Ping Number: 406965 • Range to target: 36.14 Meters • Fish Height: 6.90 Meters • Heading: 5.800 Degrees • Line Name: 1751_138_150616025800 • Water Depth: 0.00 Meters 	<p>Dimensions and attributes</p> <ul style="list-style-type: none"> • Target Width: 0.3 Meters • Target Height: 0.2 Meters • Target Length: 0.7 Meters • Target Shadow: 1.2 Meters • Classification1: small object • Description:
	<p>Contact443</p> <ul style="list-style-type: none"> • Sonar Time at Target: 6/15/2015 4:21:04 PM • Click Position 38.3401557428 -74.7787958989 (WGS84) (X) 519331.09 (Y) 4243580.25 (Projected Coordinates) • Map Projection: UTM84-18N • Acoustic Source File: H:\SSS_RAW_XTF_files\1751_140_3150615155400.xtf • Ping Number: 28597 • Range to target: 27.12 Meters • Fish Height: 6.41 Meters • Heading: 13.600 Degrees • Line Name: 1751_140_3150615155400 • Water Depth: 0.00 Meters 	<p>Dimensions and attributes</p> <ul style="list-style-type: none"> • Target Width: 0.2 Meters • Target Height: 0.2 Meters • Target Length: 0.5 Meters • Target Shadow: 1.0 Meters • Classification1: small object • Description:





	<p>Contact444</p> <ul style="list-style-type: none"> • Sonar Time at Target: 6/16/2015 9:27:42 PM • Click Position 38.4310320228 -74.7787464513 (WGS84) (X) 519311.23 (Y) 4253663.85 (Projected Coordinates) • Map Projection: UTM84-18N • Acoustic Source File: E:\1751_US Wind_SSSXTF\1751_141_150616212300.xtf • Ping Number: 286927 • Range to target: 46.87 Meters • Fish Height: 6.10 Meters • Heading: 12.300 Degrees • Line Name: 1751_141_150616212300 • Water Depth: 0.00 Meters 	<p>Dimensions and attributes</p> <ul style="list-style-type: none"> • Target Width: 0.4 Meters • Target Height: 0.1 Meters • Target Length: 1.5 Meters • Target Shadow: 0.8 Meters • Classification1: small object • Description:
	<p>Contact445</p> <ul style="list-style-type: none"> • Sonar Time at Target: 6/15/2015 5:34:56 PM • Click Position 38.4329934245 -74.7786928689 (WGS84) (X) 519315.39 (Y) 4253881.50 (Projected Coordinates) • Map Projection: UTM84-18N • Acoustic Source File: H:\SSS_RAW_XTF_files\1751_140_3150615172400.xtf • Ping Number: 94104 • Range to target: 16.67 Meters • Fish Height: 5.58 Meters • Heading: 11.300 Degrees • Line Name: 1751_140_3150615172400 • Water Depth: 0.00 Meters 	<p>Dimensions and attributes</p> <ul style="list-style-type: none"> • Target Width: 1.5 Meters • Target Height: 0.3 Meters • Target Length: 1.3 Meters • Target Shadow: 0.8 Meters • Classification1: small object • Description:
	<p>Contact446</p> <ul style="list-style-type: none"> • Sonar Time at Target: 6/15/2015 5:28:28 PM • Click Position 38.4250899923 -74.7786430960 (WGS84) (X) 519321.84 (Y) 4253004.55 (Projected Coordinates) • Map Projection: UTM84-18N • Acoustic Source File: H:\SSS_RAW_XTF_files\1751_140_3150615172400.xtf • Ping Number: 88371 • Range to target: 22.98 Meters • Fish Height: 5.92 Meters • Heading: 10.100 Degrees • Line Name: 1751_140_3150615172400 • Water Depth: 0.00 Meters 	<p>Dimensions and attributes</p> <ul style="list-style-type: none"> • Target Width: 1.5 Meters • Target Height: 0.1 Meters • Target Length: 1.6 Meters • Target Shadow: 0.5 Meters • Classification1: small object • Description:




	<p>Contact447</p> <ul style="list-style-type: none"> • Sonar Time at Target: 6/15/2015 5:10:32 PM • Click Position 38.4028746690 -74.7786278937 (WGS84) (X) 519329.08 (Y) 4250539.53 (Projected Coordinates) • Map Projection: UTM84-18N • Acoustic Source File: H:\SSS_RAW_XTF_files\1751_140_3150615155400.xtf • Ping Number: 72462 • Range to target: 29.18 Meters • Fish Height: 5.82 Meters • Heading: 8.100 Degrees • Line Name: 1751_140_3150615155400 • Water Depth: 0.00 Meters 	<p>Dimensions and attributes</p> <ul style="list-style-type: none"> • Target Width: 0.4 Meters • Target Height: 0.4 Meters • Target Length: 0.8 Meters • Target Shadow: 2.1 Meters • Classification1: small object • Description:
	<p>Contact448</p> <ul style="list-style-type: none"> • Sonar Time at Target: 6/15/2015 5:24:58 PM • Click Position 38.4207774513 -74.7785885289 (WGS84) (X) 519327.75 (Y) 4252526.04 (Projected Coordinates) • Map Projection: UTM84-18N • Acoustic Source File: H:\SSS_RAW_XTF_files\1751_140_3150615172400.xtf • Ping Number: 85260 • Range to target: 27.40 Meters • Fish Height: 5.43 Meters • Heading: 11.700 Degrees • Line Name: 1751_140_3150615172400 • Water Depth: 0.00 Meters 	<p>Dimensions and attributes</p> <ul style="list-style-type: none"> • Target Width: 0.6 Meters • Target Height: 0.1 Meters • Target Length: 1.5 Meters • Target Shadow: 0.3 Meters • Classification1: small object • Description:
	<p>Contact449</p> <ul style="list-style-type: none"> • Sonar Time at Target: 6/15/2015 5:50:02 PM • Click Position 38.4516131894 -74.7784644782 (WGS84) (X) 519330.35 (Y) 4255947.61 (Projected Coordinates) • Map Projection: UTM84-18N • Acoustic Source File: H:\SSS_RAW_XTF_files\1751_140_3150615172400.xtf • Ping Number: 107489 • Range to target: 29.14 Meters • Fish Height: 7.04 Meters • Heading: 11.600 Degrees • Line Name: 1751_140_3150615172400 • Water Depth: 0.00 Meters 	<p>Dimensions and attributes</p> <ul style="list-style-type: none"> • Target Width: 0.3 Meters • Target Height: 0.1 Meters • Target Length: 3.4 Meters • Target Shadow: 0.6 Meters • Classification1: linear object • Description:




	<p>Contact450</p> <ul style="list-style-type: none"> • Sonar Time at Target: 6/29/2015 2:37:28 PM • Click Position 38.4205203213 -74.7784503652 (WGS84) (X) 519339.88 (Y) 4252497.53 (Projected Coordinates) • Map Projection: UTM84-18N • Acoustic Source File: F:\1751_SSS_RAW_XTF_files\1751_142150629135400.xtf • Ping Number: 62945 • Range to target: 44.10 Meters • Fish Height: 6.51 Meters • Heading: 206.900 Degrees • Line Name: 1751_142150629135400 • Water Depth: 0.00 Meters 	<p>Dimensions and attributes</p> <ul style="list-style-type: none"> • Target Width: 0.7 Meters • Target Height: 0.4 Meters • Target Length: 0.7 Meters • Target Shadow: 3.2 Meters • Classification1: circular object • Description:
	<p>Contact451</p> <ul style="list-style-type: none"> • Sonar Time at Target: 6/16/2015 7:44:10 PM • Click Position 38.2759831997 -74.7784493388 (WGS84) (X) 519378.44 (Y) 4236459.86 (Projected Coordinates) • Map Projection: UTM84-18N • Acoustic Source File: E:\1751_US Wind_SSS\XTF\1751_141_150616192300.xtf • Ping Number: 195118 • Range to target: 17.41 Meters • Fish Height: 5.67 Meters • Heading: 11.100 Degrees • Line Name: 1751_141_150616192300 • Water Depth: 0.00 Meters 	<p>Dimensions and attributes</p> <ul style="list-style-type: none"> • Target Width: 0.2 Meters • Target Height: 0.1 Meters • Target Length: 1.5 Meters • Target Shadow: 0.3 Meters • Classification1: linear object • Description:
	<p>Contact452</p> <ul style="list-style-type: none"> • Sonar Time at Target: 6/15/2015 5:27:38 PM • Click Position 38.4240732979 -74.7784402251 (WGS84) (X) 519339.82 (Y) 4252891.78 (Projected Coordinates) • Map Projection: UTM84-18N • Acoustic Source File: H:\SSS_RAW_XTF_files\1751_140_3150615172400.xtf • Ping Number: 87630 • Range to target: 38.56 Meters • Fish Height: 5.63 Meters • Heading: 9.400 Degrees • Line Name: 1751_140_3150615172400 • Water Depth: 0.00 Meters 	<p>Dimensions and attributes</p> <ul style="list-style-type: none"> • Target Width: 1.1 Meters • Target Height: 0.1 Meters • Target Length: 1.5 Meters • Target Shadow: 0.7 Meters • Classification1: small object • Description:





	<p>Contact453</p> <ul style="list-style-type: none"> • Sonar Time at Target: 6/29/2015 3:42:20 PM • Click Position 38.3421063084 -74.7784260776 (WGS84) (X) 519362.89 (Y) 4243796.76 (Projected Coordinates) • Map Projection: UTM84-18N • Acoustic Source File: F:\1751_SSS_RAW_XTF_files\1751_142150629145400.xtf • Ping Number: 120458 • Range to target: 19.92 Meters • Fish Height: 7.09 Meters • Heading: 204.200 Degrees • Line Name: 1751_142150629145400 • Water Depth: 0.00 Meters 	<p>Dimensions and attributes</p> <ul style="list-style-type: none"> • Target Width: 0.7 Meters • Target Height: 0.2 Meters • Target Length: 1.0 Meters • Target Shadow: 0.7 Meters • Classification1: small object • Description:
	<p>Contact454</p> <ul style="list-style-type: none"> • Sonar Time at Target: 6/15/2015 5:51:09 PM • Click Position 38.4530424105 -74.7783876638 (WGS84) (X) 519336.67 (Y) 4256106.22 (Projected Coordinates) • Map Projection: UTM84-18N • Acoustic Source File: H:\SSS_RAW_XTF_files\1751_140_3150615172400.xtf • Ping Number: 108479 • Range to target: 34.93 Meters • Fish Height: 7.58 Meters • Heading: 11.600 Degrees • Line Name: 1751_140_3150615172400 • Water Depth: 0.00 Meters 	<p>Dimensions and attributes</p> <ul style="list-style-type: none"> • Target Width: 0.3 Meters • Target Height: 0.2 Meters • Target Length: 1.3 Meters • Target Shadow: 1.1 Meters • Classification1: small object • Description:
	<p>Contact455</p> <ul style="list-style-type: none"> • Sonar Time at Target: 6/16/2015 7:53:31 PM • Click Position 38.2900301345 -74.7783556872 (WGS84) (X) 519382.90 (Y) 4238018.49 (Projected Coordinates) • Map Projection: UTM84-18N • Acoustic Source File: E:\1751_US Wind_SSSXTF\1751_141_150616192300.xtf • Ping Number: 203401 • Range to target: 24.82 Meters • Fish Height: 5.40 Meters • Heading: 12.900 Degrees • Line Name: 1751_141_150616192300 • Water Depth: 0.00 Meters 	<p>Dimensions and attributes</p> <ul style="list-style-type: none"> • Target Width: 0.9 Meters • Target Height: 0.6 Meters • Target Length: 0.9 Meters • Target Shadow: 3.3 Meters • Classification1: small object • Description:




	<p>Contact456</p> <ul style="list-style-type: none"> • Sonar Time at Target: 6/15/2015 5:51:58 PM • Click Position 38.4540142680 -74.7782962373 (WGS84) (X) 519344.39 (Y) 4256214.07 (Projected Coordinates) • Map Projection: UTM84-18N • Acoustic Source File: H:\SSS_RAW_XTF_files\1751_140_3150615172400.xtf • Ping Number: 109201 • Range to target: 45.62 Meters • Fish Height: 7.43 Meters • Heading: 10.200 Degrees • Line Name: 1751_140_3150615172400 • Water Depth: 0.00 Meters 	<p>Dimensions and attributes</p> <ul style="list-style-type: none"> • Target Width: 0.2 Meters • Target Height: 0.2 Meters • Target Length: 0.9 Meters • Target Shadow: 1.5 Meters • Classification1: small object • Description:
	<p>Contact457</p> <ul style="list-style-type: none"> • Sonar Time at Target: 6/29/2015 7:54:22 PM • Click Position 38.3501552541 -74.7781964634 (WGS84) (X) 519380.81 (Y) 4244689.91 (Projected Coordinates) • Map Projection: UTM84-18N • Acoustic Source File: F:\1751_SSS_RAW_XTF_files\1751_143_2_150629194300.xtf • Ping Number: 104710 • Range to target: 39.31 Meters • Fish Height: 6.56 Meters • Heading: 12.800 Degrees • Line Name: 1751_143_2_150629194300 • Water Depth: 0.00 Meters 	<p>Dimensions and attributes</p> <ul style="list-style-type: none"> • Target Width: 0.9 Meters • Target Height: 0.2 Meters • Target Length: 1.9 Meters • Target Shadow: 1.6 Meters • Classification1: small object • Description:
	<p>Contact458</p> <ul style="list-style-type: none"> • Sonar Time at Target: 6/30/2015 12:38:18 AM • Click Position 38.2552885459 -74.7781216336 (WGS84) (X) 519412.61 (Y) 4234163.70 (Projected Coordinates) • Map Projection: UTM84-18N • Acoustic Source File: F:\1751_SSS_RAW_XTF_files\1751_144_15063002900.xtf • Ping Number: 356482 • Range to target: 32.64 Meters • Fish Height: 6.60 Meters • Heading: 205.100 Degrees • Line Name: 1751_144_150630002900 • Water Depth: 0.00 Meters 	<p>Dimensions and attributes</p> <ul style="list-style-type: none"> • Target Width: 0.7 Meters • Target Height: 0.4 Meters • Target Length: 1.4 Meters • Target Shadow: 1.9 Meters • Classification1: small object • Description:




	<p>Contact459</p> <ul style="list-style-type: none"> • Sonar Time at Target: 6/16/2015 9:27:18 PM • Click Position 38.4303866354 -74.7780327846 (WGS84) (X) 519373.69 (Y) 4253592.39 (Projected Coordinates) • Map Projection: UTM84-18N • Acoustic Source File: E:\1751_US Wind_SSSXTF\1751_141_150616212300.xtf • Ping Number: 286573 • Range to target: 14.83 Meters • Fish Height: 5.79 Meters • Heading: 11.300 Degrees • Line Name: 1751_141_150616212300 • Water Depth: 0.00 Meters 	<p>Dimensions and attributes</p> <ul style="list-style-type: none"> • Target Width: 0.6 Meters • Target Height: 0.2 Meters • Target Length: 1.0 Meters • Target Shadow: 0.6 Meters • Classification1: small object • Description:
	<p>Contact460</p> <ul style="list-style-type: none"> • Sonar Time at Target: 6/16/2015 9:27:39 PM • Click Position 38.4308928689 -74.7780136237 (WGS84) (X) 519375.23 (Y) 4253648.57 (Projected Coordinates) • Map Projection: UTM84-18N • Acoustic Source File: E:\1751_US Wind_SSSXTF\1751_141_150616212300.xtf • Ping Number: 286869 • Range to target: 17.35 Meters • Fish Height: 6.00 Meters • Heading: 9.000 Degrees • Line Name: 1751_141_150616212300 • Water Depth: 0.00 Meters 	<p>Dimensions and attributes</p> <ul style="list-style-type: none"> • Target Width: 0.3 Meters • Target Height: 0.1 Meters • Target Length: 1.0 Meters • Target Shadow: 0.3 Meters • Classification1: small object • Description:
	<p>Contact461</p> <ul style="list-style-type: none"> • Sonar Time at Target: 6/16/2015 9:27:19 PM • Click Position 38.4304031475 -74.7779482004 (WGS84) (X) 519381.07 (Y) 4253594.24 (Projected Coordinates) • Map Projection: UTM84-18N • Acoustic Source File: E:\1751_US Wind_SSSXTF\1751_141_150616212300.xtf • Ping Number: 286584 • Range to target: 22.27 Meters • Fish Height: 5.85 Meters • Heading: 10.300 Degrees • Line Name: 1751_141_150616212300 • Water Depth: 0.00 Meters 	<p>Dimensions and attributes</p> <ul style="list-style-type: none"> • Target Width: 0.2 Meters • Target Height: 0.0 Meters • Target Length: 0.7 Meters • Target Shadow: 0.1 Meters • Classification1: small object • Description:
	<p>Contact462</p> <ul style="list-style-type: none"> • Sonar Time at Target: 6/16/2015 9:27:37 PM • Click Position 38.4308599542 -74.7779346145 (WGS84) (X) 519382.14 (Y) 4253644.93 (Projected Coordinates) • Map Projection: UTM84-18N • Acoustic Source File: E:\1751_US Wind_SSSXTF\1751_141_150616212300.xtf • Ping Number: 286852 • Range to target: 24.27 Meters • Fish Height: 6.00 Meters • Heading: 12.900 Degrees • Line Name: 1751_141_150616212300 • Water Depth: 0.00 Meters 	<p>Dimensions and attributes</p> <ul style="list-style-type: none"> • Target Width: 0.6 Meters • Target Height: 0.1 Meters • Target Length: 1.3 Meters • Target Shadow: 0.5 Meters • Classification1: small object • Description:




	<p>Contact463</p> <ul style="list-style-type: none"> • Sonar Time at Target: 6/29/2015 8:50:27 PM • Click Position 38.4270113781 -74.7779344571 (WGS84) (X) 519383.18 (Y) 4253217.89 (Projected Coordinates) • Map Projection: UTM84-18N • Acoustic Source File: F:\1751_SSS_RAW_XTF_files\1751_143_2_150629204300.xtf • Ping Number: 154443 • Range to target: 35.91 Meters • Fish Height: 6.12 Meters • Heading: 12.200 Degrees • Line Name: 1751_143_2_150629204300 • Water Depth: 0.00 Meters 	<p>Dimensions and attributes</p> <ul style="list-style-type: none"> • Target Width: 0.4 Meters • Target Height: 0.1 Meters • Target Length: 1.2 Meters • Target Shadow: 0.5 Meters • Classification1: small object • Description:
	<p>Contact464</p> <ul style="list-style-type: none"> • Sonar Time at Target: 6/29/2015 8:53:24 PM • Click Position 38.4310471283 -74.7779155955 (WGS84) (X) 519383.75 (Y) 4253665.70 (Projected Coordinates) • Map Projection: UTM84-18N • Acoustic Source File: F:\1751_SSS_RAW_XTF_files\1751_143_2_150629204300.xtf • Ping Number: 157062 • Range to target: 32.82 Meters • Fish Height: 6.07 Meters • Heading: 11.900 Degrees • Line Name: 1751_143_2_150629204300 • Water Depth: 0.00 Meters 	<p>Dimensions and attributes</p> <ul style="list-style-type: none"> • Target Width: 0.5 Meters • Target Height: 0.2 Meters • Target Length: 0.9 Meters • Target Shadow: 0.9 Meters • Classification1: small object • Description:
	<p>Contact465</p> <ul style="list-style-type: none"> • Sonar Time at Target: 6/29/2015 3:37:44 PM • Click Position 38.3477854489 -74.7778970655 (WGS84) (X) 519407.60 (Y) 4244427.02 (Projected Coordinates) • Map Projection: UTM84-18N • Acoustic Source File: F:\1751_SSS_RAW_XTF_files\1751_142150629145400.xtf • Ping Number: 116374 • Range to target: 26.19 Meters • Fish Height: 6.90 Meters • Heading: 219.300 Degrees • Line Name: 1751_142150629145400 • Water Depth: 0.00 Meters 	<p>Dimensions and attributes</p> <ul style="list-style-type: none"> • Target Width: 0.2 Meters • Target Height: 0.2 Meters • Target Length: 0.7 Meters • Target Shadow: 0.7 Meters • Classification1: circular object • Description:




	<p>Contact466</p> <ul style="list-style-type: none"> • Sonar Time at Target: 6/16/2015 9:26:07 PM • Click Position 38.4285738460 -74.7778832365 (WGS84) (X) 519387.23 (Y) 4253391.27 (Projected Coordinates) • Map Projection: UTM84-18N • Acoustic Source File: E:\1751_US Wind_SSS\XTF\1751_141_150616212300.xtf • Ping Number: 285511 • Range to target: 26.34 Meters • Fish Height: 6.59 Meters • Heading: 10.700 Degrees • Line Name: 1751_141_150616212300 • Water Depth: 0.00 Meters 	<p>Dimensions and attributes</p> <ul style="list-style-type: none"> • Target Width: 0.4 Meters • Target Height: 0.2 Meters • Target Length: 1.2 Meters • Target Shadow: 0.9 Meters • Classification1: small object • Description:
	<p>Contact467</p> <ul style="list-style-type: none"> • Sonar Time at Target: 6/29/2015 8:44:40 PM • Click Position 38.4189420930 -74.7778105847 (WGS84) (X) 519396.15 (Y) 4252322.55 (Projected Coordinates) • Map Projection: UTM84-18N • Acoustic Source File: F:\1751_SSS_RAW_XTF_files\1751_143_2_150629204300.xtf • Ping Number: 149230 • Range to target: 20.63 Meters • Fish Height: 5.97 Meters • Heading: 7.600 Degrees • Line Name: 1751_143_2_150629204300 • Water Depth: 0.00 Meters 	<p>Dimensions and attributes</p> <ul style="list-style-type: none"> • Target Width: 1.4 Meters • Target Height: 0.1 Meters • Target Length: 1.4 Meters • Target Shadow: 0.3 Meters • Classification1: small object • Description:
	<p>Contact468</p> <ul style="list-style-type: none"> • Sonar Time at Target: 6/16/2015 9:27:38 PM • Click Position 38.4308701678 -74.777878234 (WGS84) (X) 519394.95 (Y) 4253646.10 (Projected Coordinates) • Map Projection: UTM84-18N • Acoustic Source File: E:\1751_US Wind_SSS\XTF\1751_141_150616212300.xtf • Ping Number: 286862 • Range to target: 37.10 Meters • Fish Height: 6.00 Meters • Heading: 11.300 Degrees • Line Name: 1751_141_150616212300 • Water Depth: 0.00 Meters 	<p>Dimensions and attributes</p> <ul style="list-style-type: none"> • Target Width: 1.3 Meters • Target Height: 0.1 Meters • Target Length: 1.4 Meters • Target Shadow: 0.9 Meters • Classification1: small object • Description:




	<p>Contact469</p> <ul style="list-style-type: none"> • Sonar Time at Target: 6/16/2015 9:51:40 PM • Click Position 38.4680986619 -74.7777724002 (WGS84) (X) 519386.33 (Y) 4257777.00 (Projected Coordinates) • Map Projection: UTM84-18N • Acoustic Source File: E:\1751_US Wind_SSS\XTF\1751_141_150616212300.xtf • Ping Number: 308167 • Range to target: 27.86 Meters • Fish Height: 6.54 Meters • Heading: 11.000 Degrees • Line Name: 1751_141_150616212300 • Water Depth: 0.00 Meters 	<p>Dimensions and attributes</p> <ul style="list-style-type: none"> • Target Width: 0.9 Meters • Target Height: 0.4 Meters • Target Length: 1.6 Meters • Target Shadow: 1.9 Meters • Classification1: small object • Description:
	<p>Contact470</p> <ul style="list-style-type: none"> • Sonar Time at Target: 6/16/2015 9:28:52 PM • Click Position 38.4327778971 -74.7777528735 (WGS84) (X) 519397.49 (Y) 4253857.79 (Projected Coordinates) • Map Projection: UTM84-18N • Acoustic Source File: E:\1751_US Wind_SSS\XTF\1751_141_150616212300.xtf • Ping Number: 287958 • Range to target: 36.50 Meters • Fish Height: 6.38 Meters • Heading: 10.600 Degrees • Line Name: 1751_141_150616212300 • Water Depth: 0.00 Meters 	<p>Dimensions and attributes</p> <ul style="list-style-type: none"> • Target Width: 0.5 Meters • Target Height: 0.1 Meters • Target Length: 1.0 Meters • Target Shadow: 0.3 Meters • Classification1: small object • Description:
	<p>Contact471</p> <ul style="list-style-type: none"> • Sonar Time at Target: 6/16/2015 9:37:31 PM • Click Position 38.4463026870 -74.7777389055 (WGS84) (X) 519395.09 (Y) 4255358.51 (Projected Coordinates) • Map Projection: UTM84-18N • Acoustic Source File: E:\1751_US Wind_SSS\XTF\1751_141_150616212300.xtf • Ping Number: 295624 • Range to target: 35.61 Meters • Fish Height: 6.13 Meters • Heading: 13.800 Degrees • Line Name: 1751_141_150616212300 • Water Depth: 0.00 Meters 	<p>Dimensions and attributes</p> <ul style="list-style-type: none"> • Target Width: 0.7 Meters • Target Height: 0.5 Meters • Target Length: 2.0 Meters • Target Shadow: 3.2 Meters • Classification1: small object • Description:
	<p>Contact472</p> <ul style="list-style-type: none"> • Sonar Time at Target: 6/16/2015 9:26:03 PM • Click Position 38.4284633461 -74.7777270382 (WGS84) (X) 519400.90 (Y) 4253379.05 (Projected Coordinates) • Map Projection: UTM84-18N • Acoustic Source File: E:\1751_US Wind_SSS\XTF\1751_141_150616212300.xtf • Ping Number: 285451 • Range to target: 39.71 Meters • Fish Height: 6.47 Meters • Heading: 9.800 Degrees • Line Name: 1751_141_150616212300 • Water Depth: 0.00 Meters 	<p>Dimensions and attributes</p> <ul style="list-style-type: none"> • Target Width: 1.6 Meters • Target Height: 0.1 Meters • Target Length: 1.4 Meters • Target Shadow: 0.4 Meters • Classification1: small object • Description:




	<p>Contact473</p> <ul style="list-style-type: none"> • Sonar Time at Target: 6/16/2015 9:27:55 PM • Click Position 38.4313042949 -74.7777127302 (WGS84) (X) 519401.38 (Y) 4253694.28 (Projected Coordinates) • Map Projection: UTM84-18N • Acoustic Source File: E:\1751_US Wind_SSS\XTF\1751_141_150616212300.xtf • Ping Number: 287117 • Range to target: 42.37 Meters • Fish Height: 6.56 Meters • Heading: 13.800 Degrees • Line Name: 1751_141_150616212300 • Water Depth: 0.00 Meters 	<p>Dimensions and attributes</p> <ul style="list-style-type: none"> • Target Width: 0.4 Meters • Target Height: 0.1 Meters • Target Length: 1.2 Meters • Target Shadow: 0.5 Meters • Classification1: small object • Description:
	<p>Contact474</p> <ul style="list-style-type: none"> • Sonar Time at Target: 6/29/2015 11:31:23 PM • Click Position 38.3387884240 -74.7776342389 (WGS84) (X) 519432.97 (Y) 4243428.78 (Projected Coordinates) • Map Projection: UTM84-18N • Acoustic Source File: F:\1751_SSS_RAW_XTF_files\1751_144_150629232900.xtf • Ping Number: 297137 • Range to target: 12.12 Meters • Fish Height: 5.82 Meters • Heading: 210.800 Degrees • Line Name: 1751_144_150629232900 • Water Depth: 0.00 Meters 	<p>Dimensions and attributes</p> <ul style="list-style-type: none"> • Target Width: 0.1 Meters • Target Height: 0.1 Meters • Target Length: 2.9 Meters • Target Shadow: 0.3 Meters • Classification1: linear object • Description:
	<p>Contact475</p> <ul style="list-style-type: none"> • Sonar Time at Target: 6/29/2015 7:30:08 PM • Click Position 38.3180546417 -74.7775714358 (WGS84) (X) 519444.00 (Y) 4241128.20 (Projected Coordinates) • Map Projection: UTM84-18N • Acoustic Source File: E:\1751_US Wind_SSS\XTF\1751_143_2_150629184300.xtf • Ping Number: 83227 • Range to target: 24.15 Meters • Fish Height: 6.95 Meters • Heading: 13.200 Degrees • Line Name: 1751_143_2_150629184300 • Water Depth: 0.00 Meters 	<p>Dimensions and attributes</p> <ul style="list-style-type: none"> • Target Width: 0.8 Meters • Target Height: 0.1 Meters • Target Length: 0.7 Meters • Target Shadow: 0.5 Meters • Classification1: debris • Description:




	<p>Contact476</p> <ul style="list-style-type: none"> • Sonar Time at Target: 6/29/2015 1:58:13 PM • Click Position 38.4661832147 -74.7775146224 (WGS84) (X) 519409.33 (Y) 4257564.52 (Projected Coordinates) • Map Projection: UTM84-18N • Acoustic Source File: F:\1751_SSS_RAW_XTF_files\1751_142150629135400.xtf • Ping Number: 28134 • Range to target: 25.22 Meters • Fish Height: 6.70 Meters • Heading: 218.300 Degrees • Line Name: 1751_142150629135400 • Water Depth: 0.00 Meters 	<p>Dimensions and attributes</p> <ul style="list-style-type: none"> • Target Width: 0.1 Meters • Target Height: 0.2 Meters • Target Length: 0.6 Meters • Target Shadow: 0.7 Meters • Classification1: small object • Description:
	<p>Contact477</p> <ul style="list-style-type: none"> • Sonar Time at Target: 6/29/2015 9:44:48 PM • Click Position 38.4547023458 -74.7774649451 (WGS84) (X) 519416.74 (Y) 4256290.60 (Projected Coordinates) • Map Projection: UTM84-18N • Acoustic Source File: F:\1751_SSS_RAW_XTF_files\1751_144_150629212900.xtf • Ping Number: 202639 • Range to target: 26.19 Meters • Fish Height: 6.99 Meters • Heading: 209.200 Degrees • Line Name: 1751_144_150629212900 • Water Depth: 0.00 Meters 	<p>Dimensions and attributes</p> <ul style="list-style-type: none"> • Target Width: 0.3 Meters • Target Height: 0.2 Meters • Target Length: 0.3 Meters • Target Shadow: 0.8 Meters • Classification1: small object • Description:
	<p>Contact478</p> <ul style="list-style-type: none"> • Sonar Time at Target: 6/29/2015 8:54:42 PM • Click Position 38.4328133539 -74.7773659669 (WGS84) (X) 519431.25 (Y) 4253861.80 (Projected Coordinates) • Map Projection: UTM84-18N • Acoustic Source File: F:\1751_SSS_RAW_XTF_files\1751_143_2_150629204300.xtf • Ping Number: 158218 • Range to target: 14.34 Meters • Fish Height: 5.87 Meters • Heading: 11.600 Degrees • Line Name: 1751_143_2_150629204300 • Water Depth: 0.00 Meters 	<p>Dimensions and attributes</p> <ul style="list-style-type: none"> • Target Width: 0.5 Meters • Target Height: 0.1 Meters • Target Length: 0.9 Meters • Target Shadow: 0.3 Meters • Classification1: small object • Description:




	<p>Contact479</p> <ul style="list-style-type: none"> • Sonar Time at Target: 6/29/2015 8:53:18 PM • Click Position 38.4308852893 -74.7773599562 (WGS84) (X) 519432.29 (Y) 4253647.86 (Projected Coordinates) • Map Projection: UTM84-18N • Acoustic Source File: F:\1751_SSS_RAW_XTF_files\1751_143_2_150629204300.xtf • Ping Number: 156964 • Range to target: 15.17 Meters • Fish Height: 6.21 Meters • Heading: 8.200 Degrees • Line Name: 1751_143_2_150629204300 • Water Depth: 0.00 Meters 	<p>Dimensions and attributes</p> <ul style="list-style-type: none"> • Target Width: 0.6 Meters • Target Height: 0.2 Meters • Target Length: 1.3 Meters • Target Shadow: 0.6 Meters • Classification1: small object • Description:
	<p>Contact480</p> <ul style="list-style-type: none"> • Sonar Time at Target: 6/29/2015 8:26:14 PM • Click Position 38.3937526295 -74.7773004927 (WGS84) (X) 519447.43 (Y) 4249527.63 (Projected Coordinates) • Map Projection: UTM84-18N • Acoustic Source File: F:\1751_SSS_RAW_XTF_files\1751_143_2_150629194300.xtf • Ping Number: 132964 • Range to target: 26.83 Meters • Fish Height: 5.63 Meters • Heading: 11.700 Degrees • Line Name: 1751_143_2_150629194300 • Water Depth: 0.00 Meters 	<p>Dimensions and attributes</p> <ul style="list-style-type: none"> • Target Width: 1.3 Meters • Target Height: 0.6 Meters • Target Length: 2.3 Meters • Target Shadow: 3.1 Meters • Classification1: • Description:
	<p>Contact481</p> <ul style="list-style-type: none"> • Sonar Time at Target: 6/29/2015 8:46:24 PM • Click Position 38.4214420987 -74.7772601789 (WGS84) (X) 519443.53 (Y) 4252600.07 (Projected Coordinates) • Map Projection: UTM84-18N • Acoustic Source File: F:\1751_SSS_RAW_XTF_files\1751_143_2_150629204300.xtf • Ping Number: 150854 • Range to target: 25.16 Meters • Fish Height: 5.63 Meters • Heading: 10.100 Degrees • Line Name: 1751_143_2_150629204300 • Water Depth: 0.00 Meters 	<p>Dimensions and attributes</p> <ul style="list-style-type: none"> • Target Width: 0.5 Meters • Target Height: 0.1 Meters • Target Length: 1.1 Meters • Target Shadow: 0.7 Meters • Classification1: small object • Description:





	<p>Contact482</p> <ul style="list-style-type: none"> • Sonar Time at Target: 6/29/2015 8:49:18 PM • Click Position 38.4254219544 -74.7772211692 (WGS84) (X) 519445.87 (Y) 4253041.68 (Projected Coordinates) • Map Projection: UTM84-18N • Acoustic Source File: F:\1751_SSS_RAW_XTF_files\1751_143_2_150629204300.xtf • Ping Number: 153426 • Range to target: 26.62 Meters • Fish Height: 5.82 Meters • Heading: 9.500 Degrees • Line Name: 1751_143_2_150629204300 • Water Depth: 0.00 Meters 	<p>Dimensions and attributes</p> <ul style="list-style-type: none"> • Target Width: 0.4 Meters • Target Height: 0.1 Meters • Target Length: 1.0 Meters • Target Shadow: 0.5 Meters • Classification1: small object • Description:
	<p>Contact483</p> <ul style="list-style-type: none"> • Sonar Time at Target: 6/29/2015 8:52:11 PM • Click Position 38.4293556094 -74.7772207890 (WGS84) (X) 519444.84 (Y) 4253478.16 (Projected Coordinates) • Map Projection: UTM84-18N • Acoustic Source File: F:\1751_SSS_RAW_XTF_files\1751_143_2_150629204300.xtf • Ping Number: 155979 • Range to target: 24.52 Meters • Fish Height: 6.21 Meters • Heading: 12.000 Degrees • Line Name: 1751_143_2_150629204300 • Water Depth: 0.00 Meters 	<p>Dimensions and attributes</p> <ul style="list-style-type: none"> • Target Width: 0.3 Meters • Target Height: 0.1 Meters • Target Length: 0.9 Meters • Target Shadow: 0.5 Meters • Classification1: small object • Description:
	<p>Contact484</p> <ul style="list-style-type: none"> • Sonar Time at Target: 6/29/2015 8:51:59 PM • Click Position 38.4290837231 -74.7771582239 (WGS84) (X) 519450.38 (Y) 4253448.00 (Projected Coordinates) • Map Projection: UTM84-18N • Acoustic Source File: F:\1751_SSS_RAW_XTF_files\1751_143_2_150629204300.xtf • Ping Number: 155806 • Range to target: 30.41 Meters • Fish Height: 6.31 Meters • Heading: 10.900 Degrees • Line Name: 1751_143_2_150629204300 • Water Depth: 0.00 Meters 	<p>Dimensions and attributes</p> <ul style="list-style-type: none"> • Target Width: 0.7 Meters • Target Height: 0.1 Meters • Target Length: 1.5 Meters • Target Shadow: 0.5 Meters • Classification1: small object • Description:




	<p>Contact485</p> <ul style="list-style-type: none"> • Sonar Time at Target: 6/29/2015 8:44:46 PM • Click Position 38.4192097575 -74.7771173245 (WGS84) (X) 519456.60 (Y) 4252352.39 (Projected Coordinates) • Map Projection: UTM84-18N • Acoustic Source File: F:\1751_SSS_RAW_XTF_files\1751_143_2_150629204300.xtf • Ping Number: 149410 • Range to target: 40.75 Meters • Fish Height: 6.07 Meters • Heading: 8.400 Degrees • Line Name: 1751_143_2_150629204300 • Water Depth: 0.00 Meters 	<p>Dimensions and attributes</p> <ul style="list-style-type: none"> • Target Width: 1.4 Meters • Target Height: 0.1 Meters • Target Length: 1.1 Meters • Target Shadow: 0.9 Meters • Classification1: small object • Description:
	<p>Contact486</p> <ul style="list-style-type: none"> • Sonar Time at Target: 6/29/2015 8:52:27 PM • Click Position 38.4297179672 -74.7771142180 (WGS84) (X) 519454.05 (Y) 4253518.39 (Projected Coordinates) • Map Projection: UTM84-18N • Acoustic Source File: F:\1751_SSS_RAW_XTF_files\1751_143_2_150629204300.xtf • Ping Number: 156213 • Range to target: 33.06 Meters • Fish Height: 6.51 Meters • Heading: 10.800 Degrees • Line Name: 1751_143_2_150629204300 • Water Depth: 0.00 Meters 	<p>Dimensions and attributes</p> <ul style="list-style-type: none"> • Target Width: 1.0 Meters • Target Height: 0.0 Meters • Target Length: 2.3 Meters • Target Shadow: 0.3 Meters • Classification1: small object • Description:
	<p>Contact487</p> <ul style="list-style-type: none"> • Sonar Time at Target: 6/29/2015 8:49:43 PM • Click Position 38.4259829153 -74.7770820736 (WGS84) (X) 519457.86 (Y) 4253103.95 (Projected Coordinates) • Map Projection: UTM84-18N • Acoustic Source File: F:\1751_SSS_RAW_XTF_files\1751_143_2_150629204300.xtf • Ping Number: 153789 • Range to target: 38.92 Meters • Fish Height: 5.87 Meters • Heading: 12.400 Degrees • Line Name: 1751_143_2_150629204300 • Water Depth: 0.00 Meters 	<p>Dimensions and attributes</p> <ul style="list-style-type: none"> • Target Width: 0.5 Meters • Target Height: 0.1 Meters • Target Length: 1.0 Meters • Target Shadow: 0.5 Meters • Classification1: small object • Description: Debris field with 3 individual targets





	<p>Contact488</p> <ul style="list-style-type: none"> • Sonar Time at Target: 6/29/2015 8:49:50 PM • Click Position 38.4261450981 -74.7770515403 (WGS84) (X) 519460.48 (Y) 4253121.96 (Projected Coordinates) • Map Projection: UTM84-18N • Acoustic Source File: F:\1751_SSS_RAW_XTF_files\1751_143_2_150629204300.xtf • Ping Number: 153896 • Range to target: 41.94 Meters • Fish Height: 5.68 Meters • Heading: 8.100 Degrees • Line Name: 1751_143_2_150629204300 • Water Depth: 0.00 Meters 	<p>Dimensions and attributes</p> <ul style="list-style-type: none"> • Target Width: 0.4 Meters • Target Height: 0.1 Meters • Target Length: 1.2 Meters • Target Shadow: 0.4 Meters • Classification1: small object • Description:
	<p>Contact489</p> <ul style="list-style-type: none"> • Sonar Time at Target: 6/29/2015 8:51:08 PM • Click Position 38.4279119091 -74.7770465449 (WGS84) (X) 519460.44 (Y) 4253318.00 (Projected Coordinates) • Map Projection: UTM84-18N • Acoustic Source File: F:\1751_SSS_RAW_XTF_files\1751_143_2_150629204300.xtf • Ping Number: 155048 • Range to target: 42.19 Meters • Fish Height: 5.73 Meters • Heading: 8.900 Degrees • Line Name: 1751_143_2_150629204300 • Water Depth: 0.00 Meters 	<p>Dimensions and attributes</p> <ul style="list-style-type: none"> • Target Width: 0.5 Meters • Target Height: 0.1 Meters • Target Length: 1.1 Meters • Target Shadow: 0.6 Meters • Classification1: small object • Description:
	<p>Contact490</p> <ul style="list-style-type: none"> • Sonar Time at Target: 6/29/2015 9:46:02 PM • Click Position 38.4534325655 -74.7770353099 (WGS84) (X) 519454.57 (Y) 4256149.79 (Projected Coordinates) • Map Projection: UTM84-18N • Acoustic Source File: F:\1751_SSS_RAW_XTF_files\1751_144_150629212900.xtf • Ping Number: 203728 • Range to target: 12.52 Meters • Fish Height: 6.21 Meters • Heading: 211.100 Degrees • Line Name: 1751_144_150629212900 • Water Depth: 0.00 Meters 	<p>Dimensions and attributes</p> <ul style="list-style-type: none"> • Target Width: 0.7 Meters • Target Height: 0.6 Meters • Target Length: 1.4 Meters • Target Shadow: 1.6 Meters • Classification1: circular object • Description:





	<p>Contact491</p> <ul style="list-style-type: none"> • Sonar Time at Target: 6/29/2015 8:48:33 PM • Click Position 38.4243732490 -74.7769986841 (WGS84) (X) 519465.57 (Y) 4252925.36 (Projected Coordinates) • Map Projection: UTM84-18N • Acoustic Source File: F:\1751_SSS_RAW_XTF_files\1751_143_2_150629204300.xtf • Ping Number: 152762 • Range to target: 46.40 Meters • Fish Height: 5.92 Meters • Heading: 8.200 Degrees • Line Name: 1751_143_2_150629204300 • Water Depth: 0.00 Meters 	<p>Dimensions and attributes</p> <ul style="list-style-type: none"> • Target Width: 1.4 Meters • Target Height: 0.1 Meters • Target Length: 1.6 Meters • Target Shadow: 0.9 Meters • Classification1: small object • Description:
	<p>Contact492</p> <ul style="list-style-type: none"> • Sonar Time at Target: 6/29/2015 8:50:31 PM • Click Position 38.4270664869 -74.7769974547 (WGS84) (X) 519464.95 (Y) 4253224.20 (Projected Coordinates) • Map Projection: UTM84-18N • Acoustic Source File: F:\1751_SSS_RAW_XTF_files\1751_143_2_150629204300.xtf • Ping Number: 154499 • Range to target: 45.87 Meters • Fish Height: 6.21 Meters • Heading: 11.000 Degrees • Line Name: 1751_143_2_150629204300 • Water Depth: 0.00 Meters 	<p>Dimensions and attributes</p> <ul style="list-style-type: none"> • Target Width: 0.4 Meters • Target Height: 0.1 Meters • Target Length: 1.3 Meters • Target Shadow: 0.8 Meters • Classification1: small object • Description:
	<p>Contact493</p> <ul style="list-style-type: none"> • Sonar Time at Target: 6/29/2015 10:32:02 PM • Click Position 38.4044344368 -74.7769409918 (WGS84) (X) 519475.95 (Y) 4250712.96 (Projected Coordinates) • Map Projection: UTM84-18N • Acoustic Source File: F:\1751_SSS_RAW_XTF_files\1751_144_150629222900.xtf • Ping Number: 244515 • Range to target: 32.72 Meters • Fish Height: 7.78 Meters • Heading: 200.800 Degrees • Line Name: 1751_144_150629222900 • Water Depth: 0.00 Meters 	<p>Dimensions and attributes</p> <ul style="list-style-type: none"> • Target Width: 0.6 Meters • Target Height: 0.3 Meters • Target Length: 1.6 Meters • Target Shadow: 1.1 Meters • Classification1: linear object • Description:


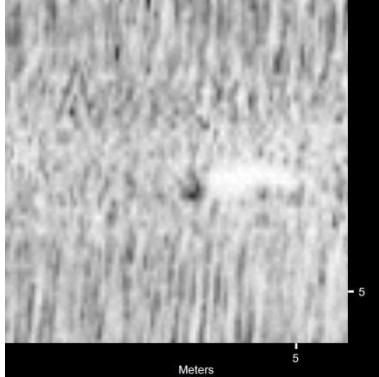


	<p>Contact494</p> <ul style="list-style-type: none"> • Sonar Time at Target: 6/29/2015 10:32:00 PM • Click Position 38.4044635335 -74.7769398376 (WGS84) (X) 519476.05 (Y) 4250716.19 (Projected Coordinates) • Map Projection: UTM84-18N • Acoustic Source File: F:\1751_SSS_RAW_XTF_files\1751_144_150629222900.xtf • Ping Number: 244491 • Range to target: 33.05 Meters • Fish Height: 8.22 Meters • Heading: 199.600 Degrees • Line Name: 1751_144_150629222900 • Water Depth: 0.00 Meters 	<p>Dimensions and attributes</p> <ul style="list-style-type: none"> • Target Width: 0.7 Meters • Target Height: 0.2 Meters • Target Length: 1.8 Meters • Target Shadow: 0.9 Meters • Classification1: linear object • Description:
	<p>Contact495</p> <ul style="list-style-type: none"> • Sonar Time at Target: 6/30/2015 6:19:31 PM • Click Position 38.2972483162 -74.7766035103 (WGS84) (X) 519534.19 (Y) 4238819.78 (Projected Coordinates) • Map Projection: UTM84-18N • Acoustic Source File: E:\1751_US Wind_SSS\XTF\1751_147_150630174100.xtf • Ping Number: 1297449 • Range to target: 33.01 Meters • Fish Height: 5.87 Meters • Heading: 15.800 Degrees • Line Name: 1751_147_150630174100 • Water Depth: 0.00 Meters 	<p>Dimensions and attributes</p> <ul style="list-style-type: none"> • Target Width: 0.3 Meters • Target Height: 0.1 Meters • Target Length: 0.8 Meters • Target Shadow: 0.9 Meters • Classification1: circular object • Description:
	<p>Contact496</p> <ul style="list-style-type: none"> • Sonar Time at Target: 6/30/2015 11:51:25 AM • Click Position 38.4233367135 -74.7764984799 (WGS84) (X) 519509.51 (Y) 4252810.45 (Projected Coordinates) • Map Projection: UTM84-18N • Acoustic Source File: E:\1751_US Wind_SSS\XTF\1751_146_150630114900.xtf • Ping Number: 953327 • Range to target: 31.32 Meters • Fish Height: 6.21 Meters • Heading: 5.400 Degrees • Line Name: 1751_146_150630114900 • Water Depth: 0.00 Meters 	<p>Dimensions and attributes</p> <ul style="list-style-type: none"> • Target Width: 0.9 Meters • Target Height: 0.4 Meters • Target Length: 0.9 Meters • Target Shadow: 2.2 Meters • Classification1: small object • Description:



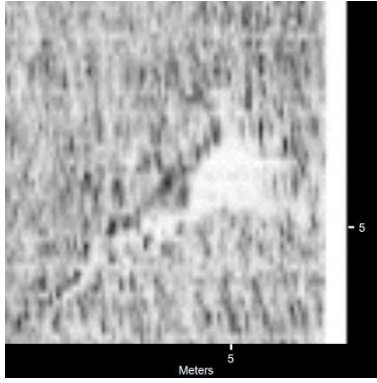

	<p>Contact497</p> <ul style="list-style-type: none"> • Sonar Time at Target: 6/30/2015 9:04:17 PM • Click Position 38.4047851900 -74.7761642882 (WGS84) (X) 519543.68 (Y) 4250752.04 (Projected Coordinates) • Map Projection: UTM84-18N • Acoustic Source File: E:\1751_US Wind_SSS\XTF\1751_147_2150630205100.xtf • Ping Number: 1443548 • Range to target: 19.36 Meters • Fish Height: 6.60 Meters • Heading: 7.600 Degrees • Line Name: 1751_147_2150630205100 • Water Depth: 0.00 Meters 	<p>Dimensions and attributes</p> <ul style="list-style-type: none"> • Target Width: 0.8 Meters • Target Height: 0.5 Meters • Target Length: 2.1 Meters • Target Shadow: 1.7 Meters • Classification1: linear object • Description:
	<p>Contact498</p> <ul style="list-style-type: none"> • Sonar Time at Target: 6/30/2015 5:57:30 PM • Click Position 38.2674490195 -74.7761291911 (WGS84) (X) 519583.67 (Y) 4235513.42 (Projected Coordinates) • Map Projection: UTM84-18N • Acoustic Source File: E:\1751_US Wind_SSS\XTF\1751_147_150630174100.xtf • Ping Number: 1277931 • Range to target: 19.62 Meters • Fish Height: 5.97 Meters • Heading: 11.800 Degrees • Line Name: 1751_147_150630174100 • Water Depth: 0.00 Meters 	<p>Dimensions and attributes</p> <ul style="list-style-type: none"> • Target Width: 0.5 Meters • Target Height: 0.9 Meters • Target Length: 0.4 Meters • Target Shadow: 3.6 Meters • Classification1: small object • Description:
	<p>Contact499</p> <ul style="list-style-type: none"> • Sonar Time at Target: 6/30/2015 1:05:22 PM • Click Position 38.3617052430 -74.7754392800 (WGS84) (X) 519618.61 (Y) 4245972.07 (Projected Coordinates) • Map Projection: UTM84-18N • Acoustic Source File: E:\1751_US Wind_SSS\XTF\1751_148_150630120700.xtf • Ping Number: 1018905 • Range to target: 26.36 Meters • Fish Height: 5.82 Meters • Heading: 205.200 Degrees • Line Name: 1751_148_150630120700 • Water Depth: 0.00 Meters 	<p>Dimensions and attributes</p> <ul style="list-style-type: none"> • Target Width: 0.4 Meters • Target Height: 0.1 Meters • Target Length: 3.7 Meters • Target Shadow: 0.4 Meters • Classification1: linear object • Description:
	<p>Contact500</p> <ul style="list-style-type: none"> • Sonar Time at Target: 6/30/2015 12:17:20 PM • Click Position 38.4168432619 -74.7753835039 (WGS84) (X) 519608.59 (Y) 4252090.17 (Projected Coordinates) • Map Projection: UTM84-18N • Acoustic Source File: E:\1751_US Wind_SSS\XTF\1751_148_150630120700.xtf • Ping Number: 976304 • Range to target: 15.67 Meters • Fish Height: 5.73 Meters • Heading: 214.700 Degrees • Line Name: 1751_148_150630120700 • Water Depth: 0.00 Meters 	<p>Dimensions and attributes</p> <ul style="list-style-type: none"> • Target Width: 0.6 Meters • Target Height: 0.6 Meters • Target Length: 1.7 Meters • Target Shadow: 2.1 Meters • Classification1: debris • Description:





	<p>Contact501</p> <ul style="list-style-type: none"> • Sonar Time at Target: 7/1/2015 7:21:42 AM • Click Position 38.2563385251 -74.7749488195 (WGS84) (X) 519689.93 (Y) 4234280.88 (Projected Coordinates) • Map Projection: UTM84-18N • Acoustic Source File: E:\1751_US Wind_SSS\XTF\1751_151_2150701062900.xtf • Ping Number: 1991033 • Range to target: 20.66 Meters • Fish Height: 7.39 Meters • Heading: 203.000 Degrees • Line Name: 1751_151_2150701062900 • Water Depth: 0.00 Meters 	<p>Dimensions and attributes</p> <ul style="list-style-type: none"> • Target Width: 0.3 Meters • Target Height: 0.2 Meters • Target Length: 0.7 Meters • Target Shadow: 0.7 Meters • Classification1: small object • Description:
	<p>Contact502</p> <ul style="list-style-type: none"> • Sonar Time at Target: 6/30/2015 1:44:31 AM • Click Position 38.3126733855 -74.7748362479 (WGS84) (X) 519684.56 (Y) 4240531.69 (Projected Coordinates) • Map Projection: UTM84-18N • Acoustic Source File: F:\1751_SSS_RAW_XTF_files\1751_149_150630005300.xtf • Ping Number: 415187 • Range to target: 19.28 Meters • Fish Height: 5.82 Meters • Heading: 13.300 Degrees • Line Name: 1751_149_150630005300 • Water Depth: 0.00 Meters 	<p>Dimensions and attributes</p> <ul style="list-style-type: none"> • Target Width: 0.8 Meters • Target Height: 0.3 Meters • Target Length: 0.4 Meters • Target Shadow: 1.1 Meters • Classification1: small object • Description:
	<p>Contact503</p> <ul style="list-style-type: none"> • Sonar Time at Target: 6/30/2015 1:44:13 AM • Click Position 38.3122984247 -74.7747414820 (WGS84) (X) 519692.94 (Y) 4240490.10 (Projected Coordinates) • Map Projection: UTM84-18N • Acoustic Source File: F:\1751_SSS_RAW_XTF_files\1751_149_150630005300.xtf • Ping Number: 414929 • Range to target: 26.88 Meters • Fish Height: 6.16 Meters • Heading: 9.000 Degrees • Line Name: 1751_149_150630005300 • Water Depth: 0.00 Meters 	<p>Dimensions and attributes</p> <ul style="list-style-type: none"> • Target Width: 0.8 Meters • Target Height: 0.3 Meters • Target Length: 0.6 Meters • Target Shadow: 1.4 Meters • Classification1: small object • Description:




	<p>Contact504</p> <ul style="list-style-type: none"> • Sonar Time at Target: 7/1/2015 5:50:23 AM • Click Position 38.3593949815 -74.7747294469 (WGS84) (X) 519681.25 (Y) 4245715.87 (Projected Coordinates) • Map Projection: UTM84-18N • Acoustic Source File: E:\1751_US Wind_SSSXTF\1751_151_2150701052900.xtf • Ping Number: 1910052 • Range to target: 29.00 Meters • Fish Height: 7.34 Meters • Heading: 203.600 Degrees • Line Name: 1751_151_2150701052900 • Water Depth: 0.00 Meters 	<p>Dimensions and attributes</p> <ul style="list-style-type: none"> • Target Width: 0.8 Meters • Target Height: 0.3 Meters • Target Length: 1.7 Meters • Target Shadow: 1.2 Meters • Classification1: linear object • Description:
	<p>Contact505</p> <ul style="list-style-type: none"> • Sonar Time at Target: 6/30/2015 6:23:36 AM • Click Position 38.3737382159 -74.7744278768 (WGS84) (X) 519703.71 (Y) 4247307.45 (Projected Coordinates) • Map Projection: UTM84-18N • Acoustic Source File: E:\1751_US Wind_SSSXTF\1751_152_150630061200.xtf • Ping Number: 662656 • Range to target: 43.79 Meters • Fish Height: 6.95 Meters • Heading: 9.300 Degrees • Line Name: 1751_152_150630061200 • Water Depth: 0.00 Meters 	<p>Dimensions and attributes</p> <ul style="list-style-type: none"> • Target Width: 0.6 Meters • Target Height: 0.1 Meters • Target Length: 1.1 Meters • Target Shadow: 0.7 Meters • Classification1: small object • Description:
	<p>Contact506</p> <ul style="list-style-type: none"> • Sonar Time at Target: 6/30/2015 8:04:55 AM • Click Position 38.3617133154 -74.7743500626 (WGS84) (X) 519713.77 (Y) 4245973.20 (Projected Coordinates) • Map Projection: UTM84-18N • Acoustic Source File: E:\1751_US Wind_SSSXTF\1751_150_150630071300.xtf • Ping Number: 752496 • Range to target: 36.16 Meters • Fish Height: 6.95 Meters • Heading: 202.200 Degrees • Line Name: 1751_150_150630071300 • Water Depth: 0.00 Meters 	<p>Dimensions and attributes</p> <ul style="list-style-type: none"> • Target Width: 0.4 Meters • Target Height: 0.1 Meters • Target Length: 4.0 Meters • Target Shadow: 0.5 Meters • Classification1: linear object • Description:
	<p>Contact507</p> <ul style="list-style-type: none"> • Sonar Time at Target: 6/30/2015 6:23:44 AM • Click Position 38.3738934163 -74.7743466957 (WGS84) (X) 519710.76 (Y) 4247324.69 (Projected Coordinates) • Map Projection: UTM84-18N • Acoustic Source File: E:\1751_US Wind_SSSXTF\1751_152_150630061200.xtf • Ping Number: 662771 • Range to target: 37.18 Meters • Fish Height: 6.80 Meters • Heading: 11.000 Degrees • Line Name: 1751_152_150630061200 • Water Depth: 0.00 Meters 	<p>Dimensions and attributes</p> <ul style="list-style-type: none"> • Target Width: 0.3 Meters • Target Height: 0.1 Meters • Target Length: 1.2 Meters • Target Shadow: 0.6 Meters • Classification1: small object • Description:




	<p>Contact508</p> <ul style="list-style-type: none"> • Sonar Time at Target: 6/30/2015 6:23:40 AM • Click Position 38.3738070379 -74.7742350547 (WGS84) (X) 519720.53 (Y) 4247315.13 (Projected Coordinates) • Map Projection: UTM84-18N • Acoustic Source File: E:\1751_US Wind_SSSXTF\1751_152_150630061200.xtf • Ping Number: 662710 • Range to target: 27.15 Meters • Fish Height: 6.95 Meters • Heading: 10.300 Degrees • Line Name: 1751_152_150630061200 • Water Depth: 0.00 Meters 	<p>Dimensions and attributes</p> <ul style="list-style-type: none"> • Target Width: 0.8 Meters • Target Height: 0.2 Meters • Target Length: 1.2 Meters • Target Shadow: 0.8 Meters • Classification1: small object • Description:
	<p>Contact509</p> <ul style="list-style-type: none"> • Sonar Time at Target: 6/30/2015 4:38:37 PM • Click Position 38.2794378723 -74.7740464472 (WGS84) (X) 519762.62 (Y) 4236844.11 (Projected Coordinates) • Map Projection: UTM84-18N • Acoustic Source File: E:\1751_US Wind_SSSXTF\1751_152_2_150630163000.xtf • Ping Number: 1207985 • Range to target: 21.43 Meters • Fish Height: 5.63 Meters • Heading: 211.200 Degrees • Line Name: 1751_152_2_150630163000 • Water Depth: 0.00 Meters 	<p>Dimensions and attributes</p> <ul style="list-style-type: none"> • Target Width: 0.2 Meters • Target Height: 0.1 Meters • Target Length: 0.7 Meters • Target Shadow: 0.4 Meters • Classification1: small object • Description:
	<p>Contact510</p> <ul style="list-style-type: none"> • Sonar Time at Target: 7/1/2015 12:12:06 AM • Click Position 38.2817255749 -74.7740304204 (WGS84) (X) 519763.40 (Y) 4237097.95 (Projected Coordinates) • Map Projection: UTM84-18N • Acoustic Source File: E:\1751_US Wind_SSSXTF\1751_153_3150701001100.xtf • Ping Number: 1610110 • Range to target: 38.66 Meters • Fish Height: 6.75 Meters • Heading: 210.300 Degrees • Line Name: 1751_153_3150701001100 • Water Depth: 0.00 Meters 	<p>Dimensions and attributes</p> <ul style="list-style-type: none"> • Target Width: 0.4 Meters • Target Height: 0.1 Meters • Target Length: 0.6 Meters • Target Shadow: 0.4 Meters • Classification1: small object • Description:
	<p>Contact511</p> <ul style="list-style-type: none"> • Sonar Time at Target: 6/30/2015 10:44:46 PM • Click Position 38.3500673647 -74.7738522795 (WGS84) (X) 519760.42 (Y) 4244681.08 (Projected Coordinates) • Map Projection: UTM84-18N • Acoustic Source File: E:\1751_US Wind_SSSXTF\1751_153_2150630214600.xtf • Ping Number: 1532661 • Range to target: 41.07 Meters • Fish Height: 6.02 Meters • Heading: 218.300 Degrees • Line Name: 1751_153_2150630214600 • Water Depth: 0.00 Meters 	<p>Dimensions and attributes</p> <ul style="list-style-type: none"> • Target Width: 0.4 Meters • Target Height: 0.4 Meters • Target Length: 1.0 Meters • Target Shadow: 3.0 Meters • Classification1: small object • Description:




	<p>Contact512</p> <ul style="list-style-type: none"> • Sonar Time at Target: 6/30/2015 6:13:03 AM • Click Position 38.3607664341 -74.7738116216 (WGS84) (X) 519761.07 (Y) 4245868.25 (Projected Coordinates) • Map Projection: UTM84-18N • Acoustic Source File: E:\1751_US Wind_SSSXTF\1751_152_150630061200.xtf • Ping Number: 653296 • Range to target: 11.95 Meters • Fish Height: 5.58 Meters • Heading: 11.700 Degrees • Line Name: 1751_152_150630061200 • Water Depth: 0.00 Meters 	<p>Dimensions and attributes</p> <ul style="list-style-type: none"> • Target Width: 0.4 Meters • Target Height: 0.5 Meters • Target Length: 1.9 Meters • Target Shadow: 1.3 Meters • Classification1: small object • Description:
	<p>Contact513</p> <ul style="list-style-type: none"> • Sonar Time at Target: 6/30/2015 10:11:05 PM • Click Position 38.3829277524 -74.7737829741 (WGS84) (X) 519757.54 (Y) 4248327.26 (Projected Coordinates) • Map Projection: UTM84-18N • Acoustic Source File: E:\1751_US Wind_SSSXTF\1751_153_2150630214600.xtf • Ping Number: 1502792 • Range to target: 43.64 Meters • Fish Height: 7.24 Meters • Heading: 199.200 Degrees • Line Name: 1751_153_2150630214600 • Water Depth: 0.00 Meters 	<p>Dimensions and attributes</p> <ul style="list-style-type: none"> • Target Width: 0.3 Meters • Target Height: 0.3 Meters • Target Length: 0.8 Meters • Target Shadow: 1.8 Meters • Classification1: small object • Description:
	<p>Contact514</p> <ul style="list-style-type: none"> • Sonar Time at Target: 6/30/2015 10:03:09 PM • Click Position 38.3906339411 -74.7737443793 (WGS84) (X) 519758.82 (Y) 4249182.34 (Projected Coordinates) • Map Projection: UTM84-18N • Acoustic Source File: E:\1751_US Wind_SSSXTF\1751_153_2150630214600.xtf • Ping Number: 1495757 • Range to target: 37.38 Meters • Fish Height: 7.29 Meters • Heading: 204.500 Degrees • Line Name: 1751_153_2150630214600 • Water Depth: 0.00 Meters 	<p>Dimensions and attributes</p> <ul style="list-style-type: none"> • Target Width: 0.6 Meters • Target Height: 0.1 Meters • Target Length: 2.5 Meters • Target Shadow: 0.5 Meters • Classification1: linear object • Description:
	<p>Contact515</p> <ul style="list-style-type: none"> • Sonar Time at Target: 6/30/2015 6:47:48 AM • Click Position 38.4035786610 -74.7735835984 (WGS84) (X) 519769.33 (Y) 4250618.72 (Projected Coordinates) • Map Projection: UTM84-18N • Acoustic Source File: E:\1751_US Wind_SSSXTF\1751_152_150630061200.xtf • Ping Number: 684116 • Range to target: 20.87 Meters • Fish Height: 6.21 Meters • Heading: 9.700 Degrees • Line Name: 1751_152_150630061200 • Water Depth: 0.00 Meters 	<p>Dimensions and attributes</p> <ul style="list-style-type: none"> • Target Width: 0.8 Meters • Target Height: 0.1 Meters • Target Length: 1.1 Meters • Target Shadow: 0.3 Meters • Classification1: small object • Description:


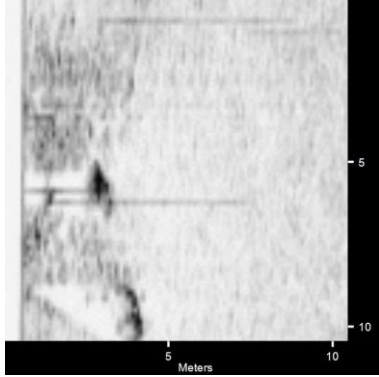
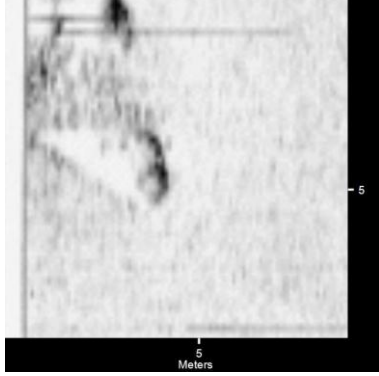
	<p>Contact516</p> <ul style="list-style-type: none"> • Sonar Time at Target: 6/30/2015 6:48:40 AM • Click Position 38.4046660828 -74.7735058614 (WGS84) (X) 519775.82 (Y) 4250739.40 (Projected Coordinates) • Map Projection: UTM84-18N • Acoustic Source File: E:\1751_US Wind_SSS\XTF\1751_152_150630061200.xtf • Ping Number: 684885 • Range to target: 27.43 Meters • Fish Height: 6.65 Meters • Heading: 11.300 Degrees • Line Name: 1751_152_150630061200 • Water Depth: 0.00 Meters 	<p>Dimensions and attributes</p> <ul style="list-style-type: none"> • Target Width: 0.6 Meters • Target Height: 0.1 Meters • Target Length: 1.2 Meters • Target Shadow: 0.6 Meters • Classification1: small object • Description:
	<p>Contact517</p> <ul style="list-style-type: none"> • Sonar Time at Target: 6/30/2015 6:45:53 AM • Click Position 38.4011836615 -74.7734804143 (WGS84) (X) 519778.99 (Y) 4250352.99 (Projected Coordinates) • Map Projection: UTM84-18N • Acoustic Source File: E:\1751_US Wind_SSS\XTF\1751_152_150630061200.xtf • Ping Number: 682405 • Range to target: 33.87 Meters • Fish Height: 7.39 Meters • Heading: 10.000 Degrees • Line Name: 1751_152_150630061200 • Water Depth: 0.00 Meters 	<p>Dimensions and attributes</p> <ul style="list-style-type: none"> • Target Width: 0.2 Meters • Target Height: 0.3 Meters • Target Length: 0.5 Meters • Target Shadow: 1.6 Meters • Classification1: small object • Description:
	<p>Contact518</p> <ul style="list-style-type: none"> • Sonar Time at Target: 6/30/2015 6:16:07 AM • Click Position 38.3645306329 -74.7734426000 (WGS84) (X) 519792.28 (Y) 4246286.00 (Projected Coordinates) • Map Projection: UTM84-18N • Acoustic Source File: E:\1751_US Wind_SSS\XTF\1751_152_150630061200.xtf • Ping Number: 656022 • Range to target: 46.37 Meters • Fish Height: 6.16 Meters • Heading: 10.800 Degrees • Line Name: 1751_152_150630061200 • Water Depth: 0.00 Meters 	<p>Dimensions and attributes</p> <ul style="list-style-type: none"> • Target Width: 0.9 Meters • Target Height: 0.3 Meters • Target Length: 6.7 Meters • Target Shadow: 2.7 Meters • Classification1: small object • Description:
	<p>Contact519</p> <ul style="list-style-type: none"> • Sonar Time at Target: 7/1/2015 12:38:06 AM • Click Position 38.2558722809 -74.7732169012 (WGS84) (X) 519841.58 (Y) 4234229.51 (Projected Coordinates) • Map Projection: UTM84-18N • Acoustic Source File: E:\1751_US Wind_SSS\XTF\1751_153_3150701001100.xtf • Ping Number: 1633161 • Range to target: 31.47 Meters • Fish Height: 6.12 Meters • Heading: 214.900 Degrees • Line Name: 1751_153_3150701001100 • Water Depth: 0.00 Meters 	<p>Dimensions and attributes</p> <ul style="list-style-type: none"> • Target Width: 0.3 Meters • Target Height: 0.3 Meters • Target Length: 0.6 Meters • Target Shadow: 1.8 Meters • Classification1: debris • Description:

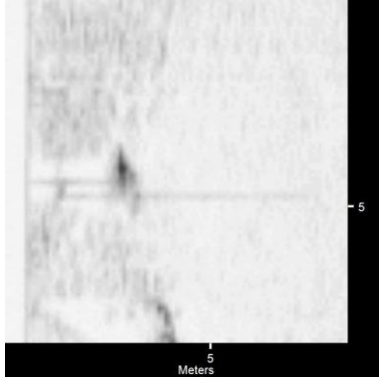
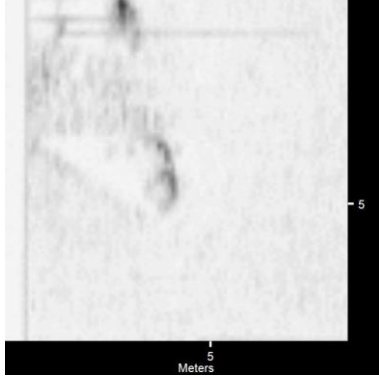

	<p>Contact520</p> <ul style="list-style-type: none"> • Sonar Time at Target: 6/30/2015 10:14:04 PM • Click Position 38.3800840260 -74.7729906518 (WGS84) (X) 519827.52 (Y) 4248011.89 (Projected Coordinates) • Map Projection: UTM84-18N • Acoustic Source File: E:\1751_US Wind_SSSXTF\1751_153_2150630214600.xtf • Ping Number: 1505438 • Range to target: 23.17 Meters • Fish Height: 5.97 Meters • Heading: 197.700 Degrees • Line Name: 1751_153_2150630214600 • Water Depth: 0.00 Meters 	<p>Dimensions and attributes</p> <ul style="list-style-type: none"> • Target Width: 0.9 Meters • Target Height: 0.4 Meters • Target Length: 1.7 Meters • Target Shadow: 1.8 Meters • Classification1: small object • Description:
	<p>Contact521</p> <ul style="list-style-type: none"> • Sonar Time at Target: 6/30/2015 11:15:21 PM • Click Position 38.3201986747 -74.7729849241 (WGS84) (X) 519844.36 (Y) 4241367.08 (Projected Coordinates) • Map Projection: UTM84-18N • Acoustic Source File: E:\1751_US Wind_SSSXTF\1751_153_2150630224600.xtf • Ping Number: 1559786 • Range to target: 42.01 Meters • Fish Height: 7.14 Meters • Heading: 214.200 Degrees • Line Name: 1751_153_2150630224600 • Water Depth: 0.00 Meters 	<p>Dimensions and attributes</p> <ul style="list-style-type: none"> • Target Width: 0.3 Meters • Target Height: 0.1 Meters • Target Length: 2.3 Meters • Target Shadow: 0.7 Meters • Classification1: linear object • Description:
	<p>Contact522</p> <ul style="list-style-type: none"> • Sonar Time at Target: 6/30/2015 10:23:53 PM • Click Position 38.3705846388 -74.7729549154 (WGS84) (X) 519833.23 (Y) 4246957.85 (Projected Coordinates) • Map Projection: UTM84-18N • Acoustic Source File: E:\1751_US Wind_SSSXTF\1751_153_2150630214600.xtf • Ping Number: 1514148 • Range to target: 35.60 Meters • Fish Height: 7.73 Meters • Heading: 197.800 Degrees • Line Name: 1751_153_2150630214600 • Water Depth: 0.00 Meters 	<p>Dimensions and attributes</p> <ul style="list-style-type: none"> • Target Width: 1.0 Meters • Target Height: 0.6 Meters • Target Length: 1.6 Meters • Target Shadow: 3.2 Meters • Classification1: small object • Description:
	<p>Contact523</p> <ul style="list-style-type: none"> • Sonar Time at Target: 6/30/2015 9:54:06 PM • Click Position 38.3994942581 -74.7729453801 (WGS84) (X) 519826.17 (Y) 4250165.65 (Projected Coordinates) • Map Projection: UTM84-18N • Acoustic Source File: E:\1751_US Wind_SSSXTF\1751_153_2150630214600.xtf • Ping Number: 1487739 • Range to target: 25.31 Meters • Fish Height: 6.65 Meters • Heading: 197.000 Degrees • Line Name: 1751_153_2150630214600 • Water Depth: 0.00 Meters 	<p>Dimensions and attributes</p> <ul style="list-style-type: none"> • Target Width: 0.8 Meters • Target Height: 0.1 Meters • Target Length: 2.5 Meters • Target Shadow: 0.3 Meters • Classification1: linear object • Description:




	<p>Contact524</p> <ul style="list-style-type: none"> • Sonar Time at Target: 6/30/2015 9:53:14 PM • Click Position 38.4003713157 -74.7729401462 (WGS84) (X) 519826.39 (Y) 4250262.97 (Projected Coordinates) • Map Projection: UTM84-18N • Acoustic Source File: E:\1751_US Wind_SSSXTF\1751_153_2150630214600.xtf • Ping Number: 1486967 • Range to target: 26.81 Meters • Fish Height: 6.41 Meters • Heading: 205.100 Degrees • Line Name: 1751_153_2150630214600 • Water Depth: 0.00 Meters 	<p>Dimensions and attributes</p> <ul style="list-style-type: none"> • Target Width: 1.3 Meters • Target Height: 0.2 Meters • Target Length: 2.0 Meters • Target Shadow: 0.7 Meters • Classification1: small object • Description:
	<p>Contact525</p> <ul style="list-style-type: none"> • Sonar Time at Target: 6/30/2015 10:06:40 PM • Click Position 38.3871881953 -74.7728388558 (WGS84) (X) 519838.84 (Y) 4248800.20 (Projected Coordinates) • Map Projection: UTM84-18N • Acoustic Source File: E:\1751_US Wind_SSSXTF\1751_153_2150630214600.xtf • Ping Number: 1498877 • Range to target: 39.32 Meters • Fish Height: 6.41 Meters • Heading: 215.100 Degrees • Line Name: 1751_153_2150630214600 • Water Depth: 0.00 Meters 	<p>Dimensions and attributes</p> <ul style="list-style-type: none"> • Target Width: 0.2 Meters • Target Height: 0.2 Meters • Target Length: 2.7 Meters • Target Shadow: 1.1 Meters • Classification1: linear object • Description:
	<p>Contact526</p> <ul style="list-style-type: none"> • Sonar Time at Target: 6/24/2015 8:25:27 PM • Click Position 38.3554303277 -74.7727624222 (WGS84) (X) 519854.19 (Y) 4245276.38 (Projected Coordinates) • Map Projection: UTM84-18N • Acoustic Source File: F:\1751_SSS_RAW_XTF_files\1751_156_150624195700.xtf • Ping Number: 842412 • Range to target: 37.89 Meters • Fish Height: 5.58 Meters • Heading: 8.900 Degrees • Line Name: 1751_156_150624195700 • Water Depth: 0.00 Meters 	<p>Dimensions and attributes</p> <ul style="list-style-type: none"> • Target Width: 0.6 Meters • Target Height: 0.3 Meters • Target Length: 0.8 Meters • Target Shadow: 2.1 Meters • Classification1: small object • Description:




	<p>Contact527</p> <ul style="list-style-type: none"> • Sonar Time at Target: 6/24/2015 8:30:34 PM • Click Position 38.3618890904 -74.7725065308 (WGS84) (X) 519874.78 (Y) 4245993.09 (Projected Coordinates) • Map Projection: UTM84-18N • Acoustic Source File: F:\1751_SSS_RAW_XTF_files\1751_156_150624195700.xtf • Ping Number: 846944 • Range to target: 20.01 Meters • Fish Height: 6.02 Meters • Heading: 11.400 Degrees • Line Name: 1751_156_150624195700 • Water Depth: 0.00 Meters 	<p>Dimensions and attributes</p> <ul style="list-style-type: none"> • Target Width: 0.7 Meters • Target Height: 0.2 Meters • Target Length: 1.2 Meters • Target Shadow: 0.6 Meters • Classification1: small object • Description:
	<p>Contact528</p> <ul style="list-style-type: none"> • Sonar Time at Target: 6/30/2015 3:35:36 AM • Click Position 38.4165904361 -74.7724539211 (WGS84) (X) 519864.41 (Y) 4252062.75 (Projected Coordinates) • Map Projection: UTM84-18N • Acoustic Source File: E:\1751_US Wind_SSS\XTF\1751_154_150630032700.xtf • Ping Number: 513684 • Range to target: 32.36 Meters • Fish Height: 6.16 Meters • Heading: 202.700 Degrees • Line Name: 1751_154_150630032700 • Water Depth: 0.00 Meters 	<p>Dimensions and attributes</p> <ul style="list-style-type: none"> • Target Width: 0.8 Meters • Target Height: 0.2 Meters • Target Length: 1.7 Meters • Target Shadow: 1.0 Meters • Classification1: circular object • Description:
	<p>Contact529</p> <ul style="list-style-type: none"> • Sonar Time at Target: 6/18/2015 7:48:30 PM • Click Position 38.3627062266 -74.7723389104 (WGS84) (X) 519889.20 (Y) 4246083.80 (Projected Coordinates) • Map Projection: UTM84-18N • Acoustic Source File: H:\SSS_RAW_XTF_files\1751_155_150618192200.xtf • Ping Number: 1456092 • Range to target: 14.07 Meters • Fish Height: 5.77 Meters • Heading: 9.100 Degrees • Line Name: 1751_155_150618192200 • Water Depth: 0.00 Meters 	<p>Dimensions and attributes</p> <ul style="list-style-type: none"> • Target Width: 0.5 Meters • Target Height: 0.2 Meters • Target Length: 1.0 Meters • Target Shadow: 0.7 Meters • Classification1: debris • Description:




	<p>Contact530</p> <ul style="list-style-type: none"> • Sonar Time at Target: 6/18/2015 8:08:25 PM • Click Position 38.3908310303 -74.7722722193 (WGS84) (X) 519887.33 (Y) 4249204.53 (Projected Coordinates) • Map Projection: UTM84-18N • Acoustic Source File: H:\SSS_RAW_XTF_files\1751_155_150618192200.xtf • Ping Number: 1473754 • Range to target: 8.79 Meters • Fish Height: 5.97 Meters • Heading: 12.000 Degrees • Line Name: 1751_155_150618192200 • Water Depth: 0.00 Meters 	<p>Dimensions and attributes</p> <ul style="list-style-type: none"> • Target Width: 0.3 Meters • Target Height: 0.2 Meters • Target Length: 2.2 Meters • Target Shadow: 0.3 Meters • Classification1: linear object • Description:
	<p>Contact531</p> <ul style="list-style-type: none"> • Sonar Time at Target: 6/24/2015 7:00:54 PM • Click Position 38.2508331038 -74.7722173096 (WGS84) (X) 519930.41 (Y) 4233670.60 (Projected Coordinates) • Map Projection: UTM84-18N • Acoustic Source File: F:\1751_SSS_RAW_XTF_files\1751_156_150624185700.xtf • Ping Number: 767449 • Range to target: 29.85 Meters • Fish Height: 6.51 Meters • Heading: 6.600 Degrees • Line Name: 1751_156_150624185700 • Water Depth: 0.00 Meters 	<p>Dimensions and attributes</p> <ul style="list-style-type: none"> • Target Width: 1.1 Meters • Target Height: 0.1 Meters • Target Length: 0.9 Meters • Target Shadow: 0.5 Meters • Classification1: debris • Description:
	<p>Contact532</p> <ul style="list-style-type: none"> • Sonar Time at Target: 6/24/2015 7:00:56 PM • Click Position 38.2508659072 -74.7721933911 (WGS84) (X) 519932.50 (Y) 4233674.24 (Projected Coordinates) • Map Projection: UTM84-18N • Acoustic Source File: F:\1751_SSS_RAW_XTF_files\1751_156_150624185700.xtf • Ping Number: 767473 • Range to target: 32.00 Meters • Fish Height: 6.36 Meters • Heading: 6.200 Degrees • Line Name: 1751_156_150624185700 • Water Depth: 0.00 Meters 	<p>Dimensions and attributes</p> <ul style="list-style-type: none"> • Target Width: 0.5 Meters • Target Height: 0.1 Meters • Target Length: 0.8 Meters • Target Shadow: 0.6 Meters • Classification1: debris • Description:

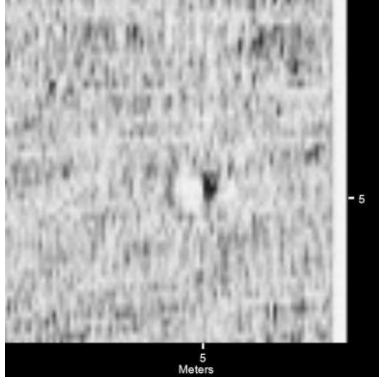
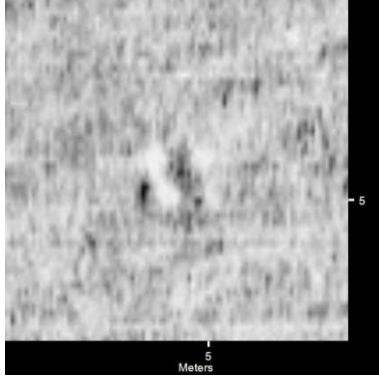

	<p>Contact533</p> <ul style="list-style-type: none"> • Sonar Time at Target: 6/24/2015 7:05:18 PM • Click Position 38.2564350415 -74.7721130949 (WGS84) (X) 519938.00 (Y) 4234292.19 (Projected Coordinates) • Map Projection: UTM84-18N • Acoustic Source File: F:\1751_SSS_RAW_XTF_files\1751_156_150624185700.xtf • Ping Number: 771351 • Range to target: 35.53 Meters • Fish Height: 8.61 Meters • Heading: 6.800 Degrees • Line Name: 1751_156_150624185700 • Water Depth: 0.00 Meters 	<p>Dimensions and attributes</p> <ul style="list-style-type: none"> • Target Width: 0.6 Meters • Target Height: 0.3 Meters • Target Length: 0.7 Meters • Target Shadow: 1.2 Meters • Classification1: group of small objects • Description: Cluster of contacts
	<p>Contact534</p> <ul style="list-style-type: none"> • Sonar Time at Target: 7/17/2015 3:38:17 PM • Click Position 38.2564766698 -74.7720384598 (WGS84) (X) 519944.52 (Y) 4234296.83 (Projected Coordinates) • Map Projection: UTM84-18N • Acoustic Source File: F:\1751_SSS_RAW_XTF_files\1751_158_2_150717153000.xtf • Ping Number: 13063 • Range to target: 47.10 Meters • Fish Height: 7.29 Meters • Heading: 6.100 Degrees • Line Name: 1751_158_2_150717153000 • Water Depth: 0.00 Meters 	<p>Dimensions and attributes</p> <ul style="list-style-type: none"> • Target Width: 0.7 Meters • Target Height: 0.3 Meters • Target Length: 1.9 Meters • Target Shadow: 1.9 Meters • Classification1: small object • Description:
	<p>Contact535</p> <ul style="list-style-type: none"> • Sonar Time at Target: 7/17/2015 3:38:19 PM • Click Position 38.2565148278 -74.7720263112 (WGS84) (X) 519945.57 (Y) 4234301.07 (Projected Coordinates) • Map Projection: UTM84-18N • Acoustic Source File: F:\1751_SSS_RAW_XTF_files\1751_158_2_150717153000.xtf • Ping Number: 13088 • Range to target: 46.05 Meters • Fish Height: 7.04 Meters • Heading: 5.900 Degrees • Line Name: 1751_158_2_150717153000 • Water Depth: 0.00 Meters 	<p>Dimensions and attributes</p> <ul style="list-style-type: none"> • Target Width: 0.6 Meters • Target Height: 0.4 Meters • Target Length: 2.2 Meters • Target Shadow: 2.5 Meters • Classification1: small object • Description:




	<p>Contact536</p> <ul style="list-style-type: none"> • Sonar Time at Target: 7/17/2015 3:38:18 PM • Click Position 38.2784110495 -74.7720251054 (WGS84) (X) 519939.69 (Y) 4236730.61 (Projected Coordinates) • Map Projection: UTM84-18N • Acoustic Source File: F:\1751_SSS_RAW_XTF_files\1751_158_2_150717153000.xtf • Ping Number: 13065 • Range to target: 47.03 Meters • Fish Height: 7.24 Meters • Heading: 4.200 Degrees • Line Name: 1751_158_2_150717153000 • Water Depth: 0.00 Meters 	<p>Dimensions and attributes</p> <ul style="list-style-type: none"> • Target Width: 0.7 Meters • Target Height: 0.3 Meters • Target Length: 1.6 Meters • Target Shadow: 1.9 Meters • Classification1: small object • Description:
	<p>Contact537</p> <ul style="list-style-type: none"> • Sonar Time at Target: 7/17/2015 3:38:19 PM • Click Position 38.2784486305 -74.7720123315 (WGS84) (X) 519940.80 (Y) 4236734.79 (Projected Coordinates) • Map Projection: UTM84-18N • Acoustic Source File: F:\1751_SSS_RAW_XTF_files\1751_158_2_150717153000.xtf • Ping Number: 13088 • Range to target: 46.01 Meters • Fish Height: 7.04 Meters • Heading: 5.600 Degrees • Line Name: 1751_158_2_150717153000 • Water Depth: 0.00 Meters 	<p>Dimensions and attributes</p> <ul style="list-style-type: none"> • Target Width: 0.6 Meters • Target Height: 0.4 Meters • Target Length: 1.7 Meters • Target Shadow: 2.9 Meters • Classification1: small object • Description:
	<p>Contact538</p> <ul style="list-style-type: none"> • Sonar Time at Target: 6/18/2015 10:01:24 AM • Click Position 38.3806031795 -74.7719987349 (WGS84) (X) 519914.01 (Y) 4248069.71 (Projected Coordinates) • Map Projection: UTM84-18N • Acoustic Source File: E:\1751_US Wind_SSS\XTF\1751_157150618091400.xtf • Ping Number: 935519 • Range to target: 41.81 Meters • Fish Height: 6.80 Meters • Heading: 13.900 Degrees • Line Name: 1751_157150618091400 • Water Depth: 0.00 Meters 	<p>Dimensions and attributes</p> <ul style="list-style-type: none"> • Target Width: 0.3 Meters • Target Height: 0.1 Meters • Target Length: 1.6 Meters • Target Shadow: 0.7 Meters • Classification1: linear object • Description:




	<p>Contact539</p> <ul style="list-style-type: none"> • Sonar Time at Target: 6/25/2015 2:29:17 AM • Click Position 38.3627279157 -74.7716148170 (WGS84) (X) 519952.45 (Y) 4246086.36 (Projected Coordinates) • Map Projection: UTM84-18N • Acoustic Source File: F:\1751_SSS_RAW_XTF_files\1751_158_150625022600.xtf • Ping Number: 1165017 • Range to target: 33.49 Meters • Fish Height: 5.29 Meters • Heading: 17.000 Degrees • Line Name: 1751_158_150625022600 • Water Depth: 0.00 Meters 	<p>Dimensions and attributes</p> <ul style="list-style-type: none"> • Target Width: 1.2 Meters • Target Height: 0.7 Meters • Target Length: 16.2 Meters • Target Shadow: 5.3 Meters • Classification1: linear object • Description:
	<p>Contact540</p> <ul style="list-style-type: none"> • Sonar Time at Target: 6/23/2015 12:10:39 AM • Click Position 38.2572721156 -74.7715889079 (WGS84) (X) 519983.63 (Y) 4234385.19 (Projected Coordinates) • Map Projection: UTM84-18N • Acoustic Source File: F:\1751_SSS_RAW_XTF_files\1751_159_150622234000.xtf • Ping Number: 255625 • Range to target: 29.78 Meters • Fish Height: 7.04 Meters • Heading: 212.200 Degrees • Line Name: 1751_159_150622234000 • Water Depth: 0.00 Meters 	<p>Dimensions and attributes</p> <ul style="list-style-type: none"> • Target Width: 2.0 Meters • Target Height: 0.4 Meters • Target Length: 2.3 Meters • Target Shadow: 1.7 Meters • Classification1: circular object • Description: Likely seabed mound
	<p>Contact541</p> <ul style="list-style-type: none"> • Sonar Time at Target: 6/25/2015 2:29:38 AM • Click Position 38.3631405800 -74.7715626965 (WGS84) (X) 519956.89 (Y) 4246132.16 (Projected Coordinates) • Map Projection: UTM84-18N • Acoustic Source File: F:\1751_SSS_RAW_XTF_files\1751_158_150625022600.xtf • Ping Number: 1165332 • Range to target: 28.85 Meters • Fish Height: 5.87 Meters • Heading: 8.300 Degrees • Line Name: 1751_158_150625022600 • Water Depth: 0.00 Meters 	<p>Dimensions and attributes</p> <ul style="list-style-type: none"> • Target Width: 1.0 Meters • Target Height: 0.3 Meters • Target Length: 0.8 Meters • Target Shadow: 1.5 Meters • Classification1: circular object • Description:



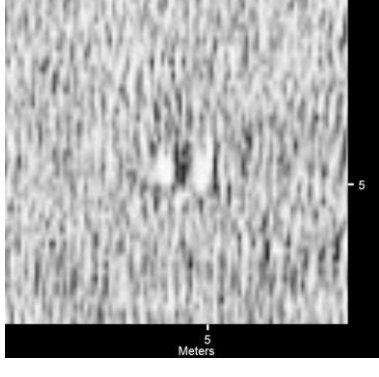
	<p>Contact542</p> <ul style="list-style-type: none"> • Sonar Time at Target: 7/17/2015 3:38:53 PM • Click Position 38.2792630901 -74.7715598131 (WGS84) (X) 519980.15 (Y) 4236825.25 (Projected Coordinates) • Map Projection: UTM84-18N • Acoustic Source File: F:\1751_SSS_RAW_XTF_files\1751_158_2_150717153000.xtf • Ping Number: 13586 • Range to target: 9.65 Meters • Fish Height: 6.51 Meters • Heading: 18.300 Degrees • Line Name: 1751_158_2_150717153000 • Water Depth: 0.00 Meters 	<p>Dimensions and attributes</p> <ul style="list-style-type: none"> • Target Width: 1.3 Meters • Target Height: 0.5 Meters • Target Length: 3.0 Meters • Target Shadow: 1.1 Meters • Classification1: small object • Description:
	<p>Contact543</p> <ul style="list-style-type: none"> • Sonar Time at Target: 7/24/2015 10:51:55 PM • Click Position 38.3180481560 -74.7713575645 (WGS84) (X) 519987.20 (Y) 4241128.81 (Projected Coordinates) • Map Projection: UTM84-18N • Acoustic Source File: F:\1751_SSS_RAW_XTF_files\1751_157_2_150724224900.xtf • Ping Number: 59831 • Range to target: 25.87 Meters • Fish Height: 6.46 Meters • Heading: 11.800 Degrees • Line Name: 1751_157_2_150724224900 • Water Depth: 0.00 Meters 	<p>Dimensions and attributes</p> <ul style="list-style-type: none"> • Target Width: 0.3 Meters • Target Height: 0.3 Meters • Target Length: 1.0 Meters • Target Shadow: 1.4 Meters • Classification1: small object • Description:
	<p>Contact544</p> <ul style="list-style-type: none"> • Sonar Time at Target: 6/18/2015 5:58:03 PM • Click Position 38.2761171532 -74.7711104900 (WGS84) (X) 520020.32 (Y) 4236476.29 (Projected Coordinates) • Map Projection: UTM84-18N • Acoustic Source File: H:\SSS_RAW_XTF_files\1751_160_150618171600.xtf • Ping Number: 1358169 • Range to target: 21.73 Meters • Fish Height: 5.29 Meters • Heading: 211.800 Degrees • Line Name: 1751_160_150618171600 • Water Depth: 0.00 Meters 	<p>Dimensions and attributes</p> <ul style="list-style-type: none"> • Target Width: 0.6 Meters • Target Height: 0.2 Meters • Target Length: 0.6 Meters • Target Shadow: 0.8 Meters • Classification1: debris • Description:

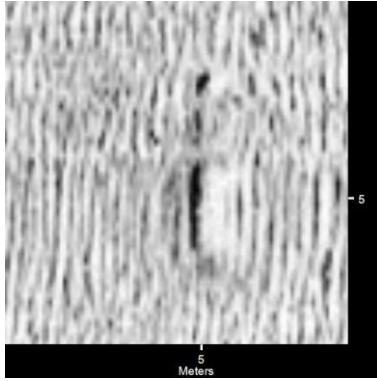
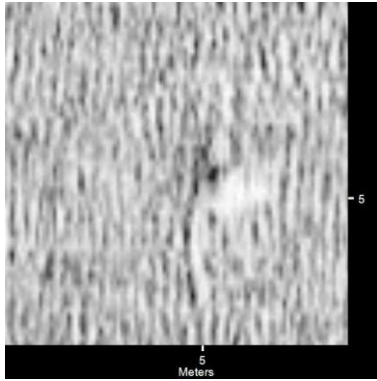

	<p>Contact545</p> <ul style="list-style-type: none"> • Sonar Time at Target: 6/22/2015 9:51:52 PM • Click Position 38.4150373029 -74.7710643713 (WGS84) (X) 519986.14 (Y) 4251890.71 (Projected Coordinates) • Map Projection: UTM84-18N • Acoustic Source File: F:\1751_SSS_RAW_XTF_files\1751_159_150622214000.xtf • Ping Number: 132562 • Range to target: 27.70 Meters • Fish Height: 6.02 Meters • Heading: 197.500 Degrees • Line Name: 1751_159_150622214000 • Water Depth: 0.00 Meters 	<p>Dimensions and attributes</p> <ul style="list-style-type: none"> • Target Width: 0.2 Meters • Target Height: 0.2 Meters • Target Length: 0.7 Meters • Target Shadow: 0.9 Meters • Classification1: small object • Description:
	<p>Contact546</p> <ul style="list-style-type: none"> • Sonar Time at Target: 6/25/2015 2:17:46 AM • Click Position 38.3497199123 -74.7710604943 (WGS84) (X) 520004.46 (Y) 4244643.13 (Projected Coordinates) • Map Projection: UTM84-18N • Acoustic Source File: F:\1751_SSS_RAW_XTF_files\1751_158_150625012600.xtf • Ping Number: 1154806 • Range to target: 17.37 Meters • Fish Height: 6.51 Meters • Heading: 10.700 Degrees • Line Name: 1751_158_150625012600 • Water Depth: 0.00 Meters 	<p>Dimensions and attributes</p> <ul style="list-style-type: none"> • Target Width: 0.6 Meters • Target Height: 0.2 Meters • Target Length: 0.6 Meters • Target Shadow: 0.6 Meters • Classification1: small object • Description:
	<p>Contact547</p> <ul style="list-style-type: none"> • Sonar Time at Target: 6/25/2015 2:23:25 AM • Click Position 38.3560900252 -74.7709438973 (WGS84) (X) 520012.89 (Y) 4245349.97 (Projected Coordinates) • Map Projection: UTM84-18N • Acoustic Source File: F:\1751_SSS_RAW_XTF_files\1751_158_150625012600.xtf • Ping Number: 1159818 • Range to target: 27.72 Meters • Fish Height: 6.90 Meters • Heading: 12.600 Degrees • Line Name: 1751_158_150625012600 • Water Depth: 0.00 Meters 	<p>Dimensions and attributes</p> <ul style="list-style-type: none"> • Target Width: 0.5 Meters • Target Height: 0.3 Meters • Target Length: 0.8 Meters • Target Shadow: 1.4 Meters • Classification1: debris • Description:





	<p>Contact548</p> <ul style="list-style-type: none"> • Sonar Time at Target: 7/17/2015 3:56:19 PM • Click Position 38.2820127318 -74.7709028266 (WGS84) (X) 520036.86 (Y) 4237130.49 (Projected Coordinates) • Map Projection: UTM84-18N • Acoustic Source File: F:\1751_SSS_RAW_XTF_files\1751_158_2_150717153000.xtf • Ping Number: 29053 • Range to target: 46.39 Meters • Fish Height: 5.97 Meters • Heading: 10.200 Degrees • Line Name: 1751_158_2_150717153000 • Water Depth: 0.00 Meters 	<p>Dimensions and attributes</p> <ul style="list-style-type: none"> • Target Width: 0.5 Meters • Target Height: 0.1 Meters • Target Length: 1.0 Meters • Target Shadow: 0.5 Meters • Classification1: small object • Description:
	<p>Contact549</p> <ul style="list-style-type: none"> • Sonar Time at Target: 7/17/2015 4:21:26 PM • Click Position 38.3171800226 -74.7708361944 (WGS84) (X) 520033.02 (Y) 4241032.59 (Projected Coordinates) • Map Projection: UTM84-18N • Acoustic Source File: F:\1751_SSS_RAW_XTF_files\1751_158_2_150717153000.xtf • Ping Number: 51319 • Range to target: 43.02 Meters • Fish Height: 6.12 Meters • Heading: 5.800 Degrees • Line Name: 1751_158_2_150717153000 • Water Depth: 0.00 Meters 	<p>Dimensions and attributes</p> <ul style="list-style-type: none"> • Target Width: 1.4 Meters • Target Height: 0.1 Meters • Target Length: 2.3 Meters • Target Shadow: 0.7 Meters • Classification1: small object • Description:
	<p>Contact550</p> <ul style="list-style-type: none"> • Sonar Time at Target: 6/25/2015 2:30:21 AM • Click Position 38.3638948318 -74.7708150551 (WGS84) (X) 520022.00 (Y) 4246216.02 (Projected Coordinates) • Map Projection: UTM84-18N • Acoustic Source File: F:\1751_SSS_RAW_XTF_files\1751_158_150625022600.xtf • Ping Number: 1165962 • Range to target: 36.85 Meters • Fish Height: 6.12 Meters • Heading: 8.600 Degrees • Line Name: 1751_158_150625022600 • Water Depth: 0.00 Meters 	<p>Dimensions and attributes</p> <ul style="list-style-type: none"> • Target Width: 0.7 Meters • Target Height: 0.3 Meters • Target Length: 2.1 Meters • Target Shadow: 1.9 Meters • Classification1: linear object • Description:




	<p>Contact551</p> <ul style="list-style-type: none"> • Sonar Time at Target: 6/25/2015 3:21:58 AM • Click Position 38.4217365094 -74.7707798385 (WGS84) (X) 520009.13 (Y) 4252634.12 (Projected Coordinates) • Map Projection: UTM84-18N • Acoustic Source File: F:\1751_SSS_RAW_XTF_files\1751_158_150625022600.xtf • Ping Number: 1211742 • Range to target: 23.84 Meters • Fish Height: 5.87 Meters • Heading: 9.400 Degrees • Line Name: 1751_158_150625022600 • Water Depth: 0.00 Meters 	<p>Dimensions and attributes</p> <ul style="list-style-type: none"> • Target Width: 0.8 Meters • Target Height: 0.3 Meters • Target Length: 1.3 Meters • Target Shadow: 1.2 Meters • Classification1: circular object • Description:
	<p>Contact552</p> <ul style="list-style-type: none"> • Sonar Time at Target: 6/22/2015 9:43:00 PM • Click Position 38.4243414159 -74.7704149693 (WGS84) (X) 520040.26 (Y) 4252923.24 (Projected Coordinates) • Map Projection: UTM84-18N • Acoustic Source File: F:\1751_SSS_RAW_XTF_files\1751_159_150622214000.xtf • Ping Number: 124707 • Range to target: 24.34 Meters • Fish Height: 6.46 Meters • Heading: 209.300 Degrees • Line Name: 1751_159_150622214000 • Water Depth: 0.00 Meters 	<p>Dimensions and attributes</p> <ul style="list-style-type: none"> • Target Width: 0.6 Meters • Target Height: 0.2 Meters • Target Length: 1.1 Meters • Target Shadow: 0.7 Meters • Classification1: small object • Description:
	<p>Contact553</p> <ul style="list-style-type: none"> • Sonar Time at Target: 6/19/2015 12:06:32 AM • Click Position 38.3643643462 -74.7703087994 (WGS84) (X) 520066.10 (Y) 4246268.22 (Projected Coordinates) • Map Projection: UTM84-18N • Acoustic Source File: H:\SSS_RAW_XTF_files\1751_161_150618234700.xtf • Ping Number: 1684904 • Range to target: 43.06 Meters • Fish Height: 7.00 Meters • Heading: 12.600 Degrees • Line Name: 1751_161_150618234700 • Water Depth: 0.00 Meters 	<p>Dimensions and attributes</p> <ul style="list-style-type: none"> • Target Width: 0.6 Meters • Target Height: 0.4 Meters • Target Length: 1.8 Meters • Target Shadow: 2.7 Meters • Classification1: small object • Description: Wreck debris


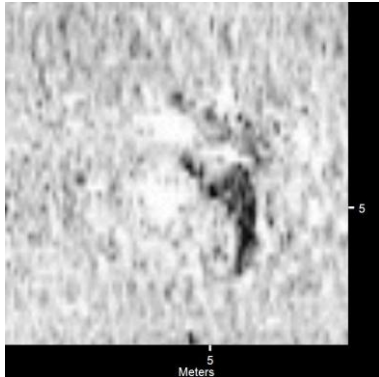

	<p>Contact554</p> <ul style="list-style-type: none"> • Sonar Time at Target: 6/19/2015 12:06:58 AM • Click Position 38.3650247778 -74.7702370883 (WGS84) (X) 520072.18 (Y) 4246341.52 (Projected Coordinates) • Map Projection: UTM84-18N • Acoustic Source File: H:\SSS_RAW_XTF_files\1751_161_150618234700.xtf • Ping Number: 1685287 • Range to target: 34.97 Meters • Fish Height: 5.79 Meters • Heading: 9.600 Degrees • Line Name: 1751_161_150618234700 • Water Depth: 0.00 Meters 	<p>Dimensions and attributes</p> <ul style="list-style-type: none"> • Target Width: 13.1 Meters • Target Height: 1.4 Meters • Target Length: 43.6 Meters • Target Shadow: 11.8 Meters • Classification1: possible wreck • Description: Shipwreck
	<p>Contact555</p> <ul style="list-style-type: none"> • Sonar Time at Target: 6/18/2015 12:32:32 PM • Click Position 38.2789749229 -74.7701028034 (WGS84) (X) 520107.67 (Y) 4236793.59 (Projected Coordinates) • Map Projection: UTM84-18N • Acoustic Source File: H:\SSS_RAW_XTF_files\1751_162_150618114000.xtf • Ping Number: 1069523 • Range to target: 21.73 Meters • Fish Height: 5.93 Meters • Heading: 205.500 Degrees • Line Name: 1751_162_150618114000 • Water Depth: 0.00 Meters 	<p>Dimensions and attributes</p> <ul style="list-style-type: none"> • Target Width: 0.4 Meters • Target Height: 0.7 Meters • Target Length: 1.4 Meters • Target Shadow: 2.9 Meters • Classification1: small object • Description:
	<p>Contact556</p> <ul style="list-style-type: none"> • Sonar Time at Target: 6/24/2015 6:18:20 PM • Click Position 38.2595638028 -74.7700773013 (WGS84) (X) 520115.25 (Y) 4234639.79 (Projected Coordinates) • Map Projection: UTM84-18N • Acoustic Source File: F:\1751_SSS_RAW_XTF_files\1751_163_150624181100.xtf • Ping Number: 729696 • Range to target: 46.39 Meters • Fish Height: 6.70 Meters • Heading: 205.400 Degrees • Line Name: 1751_163_150624181100 • Water Depth: 0.00 Meters 	<p>Dimensions and attributes</p> <ul style="list-style-type: none"> • Target Width: 0.6 Meters • Target Height: 0.1 Meters • Target Length: 12.3 Meters • Target Shadow: 0.7 Meters • Classification1: linear object • Description:



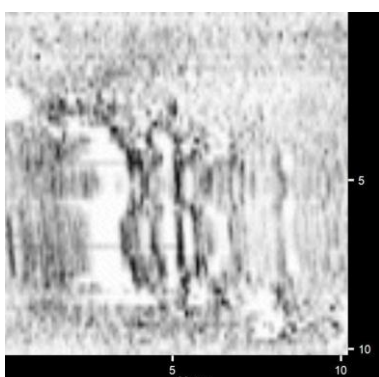
	<p>Contact557</p> <ul style="list-style-type: none"> • Sonar Time at Target: 6/18/2015 11:26:08 AM • Click Position 38.3663702258 -74.7700294459 (WGS84) (X) 520089.95 (Y) 4246490.85 (Projected Coordinates) • Map Projection: UTM84-18N • Acoustic Source File: H:\SSS_RAW_XTF_files\1751_162_150618104000.xtf • Ping Number: 1010655 • Range to target: 34.71 Meters • Fish Height: 5.24 Meters • Heading: 206.200 Degrees • Line Name: 1751_162_150618104000 • Water Depth: 0.00 Meters 	<p>Dimensions and attributes</p> <ul style="list-style-type: none"> • Target Width: 0.6 Meters • Target Height: 0.1 Meters • Target Length: 0.8 Meters • Target Shadow: 0.7 Meters • Classification1: circular object • Description:
	<p>Contact558</p> <ul style="list-style-type: none"> • Sonar Time at Target: 6/18/2015 11:50:30 PM • Click Position 38.3403601212 -74.7699838188 (WGS84) (X) 520101.13 (Y) 4243604.81 (Projected Coordinates) • Map Projection: UTM84-18N • Acoustic Source File: H:\SSS_RAW_XTF_files\1751_161_150618234700.xtf • Ping Number: 1670674 • Range to target: 13.99 Meters • Fish Height: 6.19 Meters • Heading: 13.700 Degrees • Line Name: 1751_161_150618234700 • Water Depth: 0.00 Meters 	<p>Dimensions and attributes</p> <ul style="list-style-type: none"> • Target Width: 0.2 Meters • Target Height: 0.1 Meters • Target Length: 2.0 Meters • Target Shadow: 0.4 Meters • Classification1: linear object • Description:
	<p>Contact559</p> <ul style="list-style-type: none"> • Sonar Time at Target: 6/18/2015 7:48:36 AM • Click Position 38.2779680542 -74.7696645672 (WGS84) (X) 520146.28 (Y) 4236681.97 (Projected Coordinates) • Map Projection: UTM84-18N • Acoustic Source File: E:\1751_US Wind_SSSXTF\1751_164150618070000.xtf • Ping Number: 817768 • Range to target: 40.63 Meters • Fish Height: 5.62 Meters • Heading: 204.500 Degrees • Line Name: 1751_164150618070000 • Water Depth: 0.00 Meters 	<p>Dimensions and attributes</p> <ul style="list-style-type: none"> • Target Width: 0.3 Meters • Target Height: 0.1 Meters • Target Length: 1.2 Meters • Target Shadow: 0.6 Meters • Classification1: small object • Description:



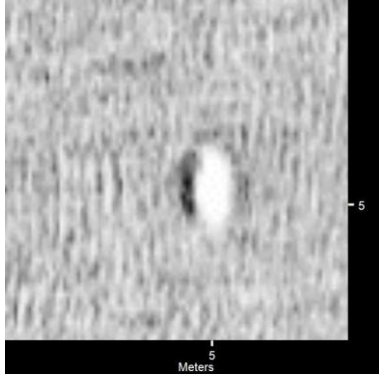
	<p>Contact560</p> <ul style="list-style-type: none"> • Sonar Time at Target: 6/18/2015 7:46:55 AM • Click Position 38.2803113408 -74.7696613609 (WGS84) (X) 520145.91 (Y) 4236941.98 (Projected Coordinates) • Map Projection: UTM84-18N • Acoustic Source File: E:\1751_US Wind_SSSXTF\1751_164150618070000.xtf • Ping Number: 816263 • Range to target: 42.07 Meters • Fish Height: 5.16 Meters • Heading: 204.000 Degrees • Line Name: 1751_164150618070000 • Water Depth: 0.00 Meters 	<p>Dimensions and attributes</p> <ul style="list-style-type: none"> • Target Width: 0.4 Meters • Target Height: 0.1 Meters • Target Length: 2.5 Meters • Target Shadow: 1.0 Meters • Classification1: linear object • Description:
	<p>Contact561</p> <ul style="list-style-type: none"> • Sonar Time at Target: 6/18/2015 7:54:55 AM • Click Position 38.2691608706 -74.7696174446 (WGS84) (X) 520152.83 (Y) 4235704.76 (Projected Coordinates) • Map Projection: UTM84-18N • Acoustic Source File: E:\1751_US Wind_SSSXTF\1751_164150618070000.xtf • Ping Number: 823357 • Range to target: 34.23 Meters • Fish Height: 5.47 Meters • Heading: 205.500 Degrees • Line Name: 1751_164150618070000 • Water Depth: 0.00 Meters 	<p>Dimensions and attributes</p> <ul style="list-style-type: none"> • Target Width: 0.6 Meters • Target Height: 0.3 Meters • Target Length: 3.6 Meters • Target Shadow: 1.8 Meters • Classification1: small object • Description:
	<p>Contact562</p> <ul style="list-style-type: none"> • Sonar Time at Target: 6/24/2015 4:58:04 PM • Click Position 38.3656258153 -74.7695644219 (WGS84) (X) 520130.78 (Y) 4246408.36 (Projected Coordinates) • Map Projection: UTM84-18N • Acoustic Source File: F:\1751_SSS_RAW_XTF_files\1751_163_150624161100.xtf • Ping Number: 658521 • Range to target: 28.63 Meters • Fish Height: 5.33 Meters • Heading: 215.300 Degrees • Line Name: 1751_163_150624161100 • Water Depth: 0.00 Meters 	<p>Dimensions and attributes</p> <ul style="list-style-type: none"> • Target Width: 0.4 Meters • Target Height: 0.3 Meters • Target Length: 3.2 Meters • Target Shadow: 1.8 Meters • Classification1: debris • Description: Wreck debris



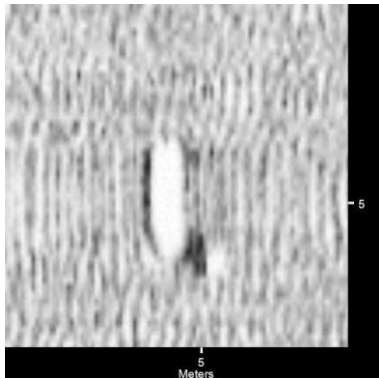
	<p>Contact563</p> <ul style="list-style-type: none"> • Sonar Time at Target: 6/18/2015 7:42:36 AM • Click Position 38.2863058937 -74.7695535235 (WGS84) (X) 520153.68 (Y) 4237607.14 (Projected Coordinates) • Map Projection: UTM84-18N • Acoustic Source File: E:\1751_US Wind_SSSXTF\1751_164150618070000.xtf • Ping Number: 812447 • Range to target: 32.66 Meters • Fish Height: 5.39 Meters • Heading: 203.900 Degrees • Line Name: 1751_164150618070000 • Water Depth: 0.00 Meters 	<p>Dimensions and attributes</p> <ul style="list-style-type: none"> • Target Width: 0.3 Meters • Target Height: 0.2 Meters • Target Length: 0.9 Meters • Target Shadow: 1.3 Meters • Classification1: small object • Description:
	<p>Contact564</p> <ul style="list-style-type: none"> • Sonar Time at Target: 6/18/2015 7:53:52 AM • Click Position 38.2706736930 -74.7694689910 (WGS84) (X) 520165.40 (Y) 4235872.65 (Projected Coordinates) • Map Projection: UTM84-18N • Acoustic Source File: E:\1751_US Wind_SSSXTF\1751_164150618070000.xtf • Ping Number: 822430 • Range to target: 25.32 Meters • Fish Height: 5.34 Meters • Heading: 208.100 Degrees • Line Name: 1751_164150618070000 • Water Depth: 0.00 Meters 	<p>Dimensions and attributes</p> <ul style="list-style-type: none"> • Target Width: 0.9 Meters • Target Height: 0.1 Meters • Target Length: 1.7 Meters • Target Shadow: 0.7 Meters • Classification1: small object • Description: Debris Field with multiple individual contacts.
	<p>Contact565</p> <ul style="list-style-type: none"> • Sonar Time at Target: 6/18/2015 7:22:58 AM • Click Position 38.3138884688 -74.7694265779 (WGS84) (X) 520157.15 (Y) 4240667.68 (Projected Coordinates) • Map Projection: UTM84-18N • Acoustic Source File: E:\1751_US Wind_SSSXTF\1751_164150618070000.xtf • Ping Number: 795035 • Range to target: 33.47 Meters • Fish Height: 5.88 Meters • Heading: 198.700 Degrees • Line Name: 1751_164150618070000 • Water Depth: 0.00 Meters 	<p>Dimensions and attributes</p> <ul style="list-style-type: none"> • Target Width: 1.0 Meters • Target Height: 0.1 Meters • Target Length: 1.4 Meters • Target Shadow: 0.6 Meters • Classification1: small object • Description:
	<p>Contact566</p> <ul style="list-style-type: none"> • Sonar Time at Target: 6/18/2015 7:12:43 AM • Click Position 38.3284306348 -74.7694262040 (WGS84) (X) 520153.16 (Y) 4242281.25 (Projected Coordinates) • Map Projection: UTM84-18N • Acoustic Source File: E:\1751_US Wind_SSSXTF\1751_164150618070000.xtf • Ping Number: 785949 • Range to target: 40.67 Meters • Fish Height: 5.50 Meters • Heading: 204.800 Degrees • Line Name: 1751_164150618070000 • Water Depth: 0.00 Meters 	<p>Dimensions and attributes</p> <ul style="list-style-type: none"> • Target Width: 0.6 Meters • Target Height: 0.2 Meters • Target Length: 1.8 Meters • Target Shadow: 1.9 Meters • Classification1: small object • Description:

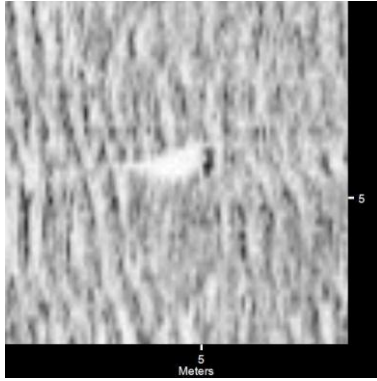


	<p>Contact567</p> <ul style="list-style-type: none"> • Sonar Time at Target: 6/18/2015 7:18:04 AM • Click Position 38.3208659716 -74.7694132004 (WGS84) (X) 520156.39 (Y) 4241441.89 (Projected Coordinates) • Map Projection: UTM84-18N • Acoustic Source File: E:\1751_US Wind_SSS\XTF\1751_164150618070000.xtf • Ping Number: 790690 • Range to target: 28.90 Meters • Fish Height: 5.38 Meters • Heading: 198.500 Degrees • Line Name: 1751_164150618070000 • Water Depth: 0.00 Meters 	<p>Dimensions and attributes</p> <ul style="list-style-type: none"> • Target Width: 0.4 Meters • Target Height: 0.1 Meters • Target Length: 6.6 Meters • Target Shadow: 0.4 Meters • Classification1: linear object • Description:
	<p>Contact568</p> <ul style="list-style-type: none"> • Sonar Time at Target: 6/24/2015 6:16:52 PM • Click Position 38.2614729915 -74.7693396416 (WGS84) (X) 520179.26 (Y) 4234851.79 (Projected Coordinates) • Map Projection: UTM84-18N • Acoustic Source File: F:\1751_SSS_RAW_XTF_files\1751_163_150624181100.xtf • Ping Number: 728400 • Range to target: 16.98 Meters • Fish Height: 6.46 Meters • Heading: 201.000 Degrees • Line Name: 1751_163_150624181100 • Water Depth: 0.00 Meters 	<p>Dimensions and attributes</p> <ul style="list-style-type: none"> • Target Width: 1.6 Meters • Target Height: 0.6 Meters • Target Length: 4.3 Meters • Target Shadow: 1.8 Meters • Classification1: small object • Description:
	<p>Contact569</p> <ul style="list-style-type: none"> • Sonar Time at Target: 6/18/2015 7:19:36 AM • Click Position 38.3186758811 -74.7693335687 (WGS84) (X) 520163.96 (Y) 4241198.90 (Projected Coordinates) • Map Projection: UTM84-18N • Acoustic Source File: E:\1751_US Wind_SSS\XTF\1751_164150618070000.xtf • Ping Number: 792052 • Range to target: 25.42 Meters • Fish Height: 5.87 Meters • Heading: 199.700 Degrees • Line Name: 1751_164150618070000 • Water Depth: 0.00 Meters 	<p>Dimensions and attributes</p> <ul style="list-style-type: none"> • Target Width: 0.9 Meters • Target Height: 0.1 Meters • Target Length: 1.2 Meters • Target Shadow: 0.5 Meters • Classification1: small object • Description:




	<p>Contact570</p> <ul style="list-style-type: none"> • Sonar Time at Target: 6/24/2015 6:16:50 PM • Click Position 38.2615282024 -74.7693014608 (WGS84) (X) 520182.59 (Y) 4234857.93 (Projected Coordinates) • Map Projection: UTM84-18N • Acoustic Source File: F:\1751_SSS_RAW_XTF_files\1751_163_150624181100.xtf • Ping Number: 728363 • Range to target: 20.53 Meters • Fish Height: 6.65 Meters • Heading: 203.800 Degrees • Line Name: 1751_163_150624181100 • Water Depth: 0.00 Meters 	<p>Dimensions and attributes</p> <ul style="list-style-type: none"> • Target Width: 2.0 Meters • Target Height: 0.6 Meters • Target Length: 3.1 Meters • Target Shadow: 2.3 Meters • Classification1: small object • Description:
	<p>Contact571</p> <ul style="list-style-type: none"> • Sonar Time at Target: 6/24/2015 6:20:44 PM • Click Position 38.2563792062 -74.7692645314 (WGS84) (X) 520187.24 (Y) 4234286.62 (Projected Coordinates) • Map Projection: UTM84-18N • Acoustic Source File: F:\1751_SSS_RAW_XTF_files\1751_163_150624181100.xtf • Ping Number: 731830 • Range to target: 27.92 Meters • Fish Height: 6.70 Meters • Heading: 220.100 Degrees • Line Name: 1751_163_150624181100 • Water Depth: 0.00 Meters 	<p>Dimensions and attributes</p> <ul style="list-style-type: none"> • Target Width: 1.3 Meters • Target Height: 0.4 Meters • Target Length: 2.5 Meters • Target Shadow: 1.9 Meters • Classification1: small object • Description:
	<p>Contact572</p> <ul style="list-style-type: none"> • Sonar Time at Target: 6/18/2015 7:19:05 AM • Click Position 38.3194134851 -74.7692552974 (WGS84) (X) 520170.60 (Y) 4241280.76 (Projected Coordinates) • Map Projection: UTM84-18N • Acoustic Source File: E:\1751_US Wind_SSSXTF\1751_164150618070000.xtf • Ping Number: 791589 • Range to target: 20.11 Meters • Fish Height: 5.83 Meters • Heading: 203.400 Degrees • Line Name: 1751_164150618070000 • Water Depth: 0.00 Meters 	<p>Dimensions and attributes</p> <ul style="list-style-type: none"> • Target Width: 0.5 Meters • Target Height: 0.1 Meters • Target Length: 1.5 Meters • Target Shadow: 0.4 Meters • Classification1: small object • Description:




	<p>Contact573</p> <ul style="list-style-type: none"> • Sonar Time at Target: 6/18/2015 7:12:53 AM • Click Position 38.3281968729 -74.7692350774 (WGS84) (X) 520169.93 (Y) 4242255.35 (Projected Coordinates) • Map Projection: UTM84-18N • Acoustic Source File: E:\1751_US Wind_SSSXTF\1751_164150618070000.xtf • Ping Number: 786096 • Range to target: 25.07 Meters • Fish Height: 5.56 Meters • Heading: 207.600 Degrees • Line Name: 1751_164150618070000 • Water Depth: 0.00 Meters 	<p>Dimensions and attributes</p> <ul style="list-style-type: none"> • Target Width: 0.5 Meters • Target Height: 0.1 Meters • Target Length: 1.2 Meters • Target Shadow: 0.4 Meters • Classification1: small object • Description:
	<p>Contact574</p> <ul style="list-style-type: none"> • Sonar Time at Target: 6/18/2015 7:12:56 AM • Click Position 38.3281331766 -74.7691998487 (WGS84) (X) 520173.03 (Y) 4242248.29 (Projected Coordinates) • Map Projection: UTM84-18N • Acoustic Source File: E:\1751_US Wind_SSSXTF\1751_164150618070000.xtf • Ping Number: 786136 • Range to target: 22.28 Meters • Fish Height: 5.49 Meters • Heading: 204.500 Degrees • Line Name: 1751_164150618070000 • Water Depth: 0.00 Meters 	<p>Dimensions and attributes</p> <ul style="list-style-type: none"> • Target Width: 0.4 Meters • Target Height: 0.1 Meters • Target Length: 1.6 Meters • Target Shadow: 0.4 Meters • Classification1: small object • Description:
	<p>Contact575</p> <ul style="list-style-type: none"> • Sonar Time at Target: 6/24/2015 6:20:57 PM • Click Position 38.2561033933 -74.7691607847 (WGS84) (X) 520196.39 (Y) 4234256.04 (Projected Coordinates) • Map Projection: UTM84-18N • Acoustic Source File: F:\1751_SSS_RAW_XTF_files\1751_163_150624181100.xtf • Ping Number: 732015 • Range to target: 35.72 Meters • Fish Height: 6.60 Meters • Heading: 202.100 Degrees • Line Name: 1751_163_150624181100 • Water Depth: 0.00 Meters 	<p>Dimensions and attributes</p> <ul style="list-style-type: none"> • Target Width: 3.3 Meters • Target Height: 0.2 Meters • Target Length: 6.2 Meters • Target Shadow: 1.2 Meters • Classification1: debris • Description:




	<p>Contact576</p> <ul style="list-style-type: none"> • Sonar Time at Target: 6/24/2015 5:48:15 PM • Click Position 38.2993457427 -74.7689837126 (WGS84) (X) 520199.90 (Y) 4239054.14 (Projected Coordinates) • Map Projection: UTM84-18N • Acoustic Source File: F:\1751_SSS_RAW_XTF_files\1751_163_150624171100.xtf • Ping Number: 703024 • Range to target: 35.81 Meters • Fish Height: 6.80 Meters • Heading: 209.200 Degrees • Line Name: 1751_163_150624171100 • Water Depth: 0.00 Meters 	<p>Dimensions and attributes</p> <ul style="list-style-type: none"> • Target Width: 0.6 Meters • Target Height: 0.2 Meters • Target Length: 0.7 Meters • Target Shadow: 1.2 Meters • Classification1: small object • Description:
	<p>Contact577</p> <ul style="list-style-type: none"> • Sonar Time at Target: 6/18/2015 6:03:00 AM • Click Position 38.4249844245 -74.7689442140 (WGS84) (X) 520168.46 (Y) 4252994.91 (Projected Coordinates) • Map Projection: UTM84-18N • Acoustic Source File: E:\1751_US Wind_SSS\XTF\1751_164150618060000.xtf • Ping Number: 724127 • Range to target: 27.32 Meters • Fish Height: 5.91 Meters • Heading: 207.200 Degrees • Line Name: 1751_164150618060000 • Water Depth: 0.00 Meters 	<p>Dimensions and attributes</p> <ul style="list-style-type: none"> • Target Width: 0.6 Meters • Target Height: 0.2 Meters • Target Length: 1.7 Meters • Target Shadow: 1.1 Meters • Classification1: linear feature • Description:
	<p>Contact578</p> <ul style="list-style-type: none"> • Sonar Time at Target: 6/18/2015 7:35:55 AM • Click Position 38.2955475702 -74.7689283908 (WGS84) (X) 520205.79 (Y) 4238632.71 (Projected Coordinates) • Map Projection: UTM84-18N • Acoustic Source File: E:\1751_US Wind_SSS\XTF\1751_164150618070000.xtf • Ping Number: 806514 • Range to target: 16.08 Meters • Fish Height: 5.14 Meters • Heading: 203.200 Degrees • Line Name: 1751_164150618070000 • Water Depth: 0.00 Meters 	<p>Dimensions and attributes</p> <ul style="list-style-type: none"> • Target Width: 0.4 Meters • Target Height: 0.2 Meters • Target Length: 1.8 Meters • Target Shadow: 0.8 Meters • Classification1: small object • Description:


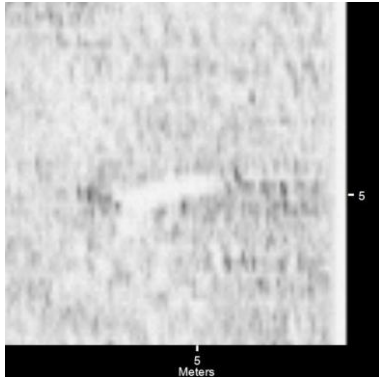

	<p>Contact579</p> <ul style="list-style-type: none"> • Sonar Time at Target: 6/24/2015 4:36:34 PM • Click Position 38.3941210660 -74.7689222367 (WGS84) (X) 520178.96 (Y) 4249570.31 (Projected Coordinates) • Map Projection: UTM84-18N • Acoustic Source File: F:\1751_SSS_RAW_XTF_files\1751_163_150624161100.xtf • Ping Number: 639456 • Range to target: 22.51 Meters • Fish Height: 6.51 Meters • Heading: 214.600 Degrees • Line Name: 1751_163_150624161100 • Water Depth: 0.00 Meters 	<p>Dimensions and attributes</p> <ul style="list-style-type: none"> • Target Width: 0.2 Meters • Target Height: 0.1 Meters • Target Length: 1.6 Meters • Target Shadow: 0.3 Meters • Classification1: linear object • Description:
	<p>Contact580</p> <ul style="list-style-type: none"> • Sonar Time at Target: 6/18/2015 7:40:44 AM • Click Position 38.2889328029 -74.7688793497 (WGS84) (X) 520211.92 (Y) 4237898.76 (Projected Coordinates) • Map Projection: UTM84-18N • Acoustic Source File: E:\1751_US Wind_SSS\XTF\1751_164150618070000.xtf • Ping Number: 810787 • Range to target: 22.61 Meters • Fish Height: 5.47 Meters • Heading: 211.600 Degrees • Line Name: 1751_164150618070000 • Water Depth: 0.00 Meters 	<p>Dimensions and attributes</p> <ul style="list-style-type: none"> • Target Width: 0.3 Meters • Target Height: 0.1 Meters • Target Length: 1.3 Meters • Target Shadow: 0.6 Meters • Classification1: small object • Description:
	<p>Contact581</p> <ul style="list-style-type: none"> • Sonar Time at Target: 6/18/2015 7:53:31 AM • Click Position 38.2711616816 -74.7687927051 (WGS84) (X) 520224.42 (Y) 4235926.94 (Projected Coordinates) • Map Projection: UTM84-18N • Acoustic Source File: E:\1751_US Wind_SSS\XTF\1751_164150618070000.xtf • Ping Number: 822123 • Range to target: 30.24 Meters • Fish Height: 5.07 Meters • Heading: 211.100 Degrees • Line Name: 1751_164150618070000 • Water Depth: 0.00 Meters 	<p>Dimensions and attributes</p> <ul style="list-style-type: none"> • Target Width: 0.6 Meters • Target Height: 0.1 Meters • Target Length: 3.4 Meters • Target Shadow: 0.9 Meters • Classification1: small object • Description: Debris field with multiple individual contacts




	<p>Contact582</p> <ul style="list-style-type: none"> • Sonar Time at Target: 6/18/2015 7:05:11 AM • Click Position 38.3390519928 -74.7685310615 (WGS84) (X) 520228.45 (Y) 4243459.98 (Projected Coordinates) • Map Projection: UTM84-18N • Acoustic Source File: E:\1751_US Wind_SSS\XTF\1751_164150618070000.xtf • Ping Number: 779263 • Range to target: 39.72 Meters • Fish Height: 5.77 Meters • Heading: 207.200 Degrees • Line Name: 1751_164150618070000 • Water Depth: 0.00 Meters 	<p>Dimensions and attributes</p> <ul style="list-style-type: none"> • Target Width: 0.3 Meters • Target Height: 0.3 Meters • Target Length: 0.9 Meters • Target Shadow: 2.4 Meters • Classification1: small object • Description:
	<p>Contact583</p> <ul style="list-style-type: none"> • Sonar Time at Target: 6/18/2015 9:59:37 PM • Click Position 38.3076093618 -74.7685059996 (WGS84) (X) 520239.38 (Y) 4239971.16 (Projected Coordinates) • Map Projection: UTM84-18N • Acoustic Source File: H:\SSS_RAW_XTF_files\1751_166_150618213900.xtf • Ping Number: 1572356 • Range to target: 34.22 Meters • Fish Height: 6.78 Meters • Heading: 203.500 Degrees • Line Name: 1751_166_150618213900 • Water Depth: 0.00 Meters 	<p>Dimensions and attributes</p> <ul style="list-style-type: none"> • Target Width: 1.4 Meters • Target Height: 0.1 Meters • Target Length: 1.5 Meters • Target Shadow: 0.3 Meters • Classification1: small object • Description:
	<p>Contact584</p> <ul style="list-style-type: none"> • Sonar Time at Target: 6/18/2015 6:37:45 AM • Click Position 38.3770355158 -74.7684294153 (WGS84) (X) 520226.76 (Y) 4247674.62 (Projected Coordinates) • Map Projection: UTM84-18N • Acoustic Source File: E:\1751_US Wind_SSS\XTF\1751_164150618060000.xtf • Ping Number: 754933 • Range to target: 30.74 Meters • Fish Height: 6.13 Meters • Heading: 207.800 Degrees • Line Name: 1751_164150618060000 • Water Depth: 0.00 Meters 	<p>Dimensions and attributes</p> <ul style="list-style-type: none"> • Target Width: 0.2 Meters • Target Height: 0.2 Meters • Target Length: 1.1 Meters • Target Shadow: 1.0 Meters • Classification1: small object • Description:




	<p>Contact585</p> <ul style="list-style-type: none"> • Sonar Time at Target: 6/18/2015 9:45:28 PM • Click Position 38.3288958392 -74.7683555078 (WGS84) (X) 520246.61 (Y) 4242333.10 (Projected Coordinates) • Map Projection: UTM84-18N • Acoustic Source File: H:\SSS_RAW_XTF_files\1751_166_150618213900.xtf • Ping Number: 1559816 • Range to target: 24.21 Meters • Fish Height: 4.94 Meters • Heading: 202.300 Degrees • Line Name: 1751_166_150618213900 • Water Depth: 0.00 Meters 	<p>Dimensions and attributes</p> <ul style="list-style-type: none"> • Target Width: 0.7 Meters • Target Height: 0.1 Meters • Target Length: 1.7 Meters • Target Shadow: 0.6 Meters • Classification1: small object • Description:
	<p>Contact586</p> <ul style="list-style-type: none"> • Sonar Time at Target: 6/18/2015 12:27:20 AM • Click Position 38.4237163174 -74.7682571156 (WGS84) (X) 520228.79 (Y) 4252854.35 (Projected Coordinates) • Map Projection: UTM84-18N • Acoustic Source File: E:\1751_US Wind_SSS\XTF\1751_165_2150617235900.xtf • Ping Number: 426507 • Range to target: 34.93 Meters • Fish Height: 6.60 Meters • Heading: 8.700 Degrees • Line Name: 1751_165_2150617235900 • Water Depth: 0.00 Meters 	<p>Dimensions and attributes</p> <ul style="list-style-type: none"> • Target Width: 0.4 Meters • Target Height: 0.3 Meters • Target Length: 0.8 Meters • Target Shadow: 1.6 Meters • Classification1: linear feature • Description:
	<p>Contact587</p> <ul style="list-style-type: none"> • Sonar Time at Target: 6/17/2015 8:56:51 PM • Click Position 38.2538964493 -74.7681824604 (WGS84) (X) 520282.60 (Y) 4234011.37 (Projected Coordinates) • Map Projection: UTM84-18N • Acoustic Source File: E:\1751_US Wind_SSS\XTF\1751_165_150617204900.xtf • Ping Number: 240141 • Range to target: 24.87 Meters • Fish Height: 6.04 Meters • Heading: 13.600 Degrees • Line Name: 1751_165_150617204900 • Water Depth: 0.00 Meters 	<p>Dimensions and attributes</p> <ul style="list-style-type: none"> • Target Width: 0.7 Meters • Target Height: 0.7 Meters • Target Length: 0.9 Meters • Target Shadow: 3.4 Meters • Classification1: small object • Description:

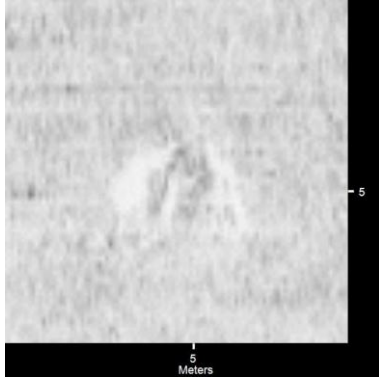


	<p>Contact588</p> <ul style="list-style-type: none"> • Sonar Time at Target: 6/18/2015 10:07:04 PM • Click Position 38.2963579168 -74.7680064287 (WGS84) (X) 520286.19 (Y) 4238722.83 (Projected Coordinates) • Map Projection: UTM84-18N • Acoustic Source File: H:\SSS_RAW_XTF_files\1751_166_150618213900.xtf • Ping Number: 1578961 • Range to target: 15.43 Meters • Fish Height: 6.76 Meters • Heading: 197.300 Degrees • Line Name: 1751_166_150618213900 • Water Depth: 0.00 Meters 	<p>Dimensions and attributes</p> <ul style="list-style-type: none"> • Target Width: 0.6 Meters • Target Height: 0.2 Meters • Target Length: 1.1 Meters • Target Shadow: 0.5 Meters • Classification1: small object • Description:
	<p>Contact589</p> <ul style="list-style-type: none"> • Sonar Time at Target: 6/18/2015 2:37:42 AM • Click Position 38.2526963249 -74.7679763066 (WGS84) (X) 520300.97 (Y) 4233878.26 (Projected Coordinates) • Map Projection: UTM84-18N • Acoustic Source File: E:\1751_US Wind_SSS\XTF\1751_168_150618023600.xtf • Ping Number: 542086 • Range to target: 36.98 Meters • Fish Height: 5.60 Meters • Heading: 206.800 Degrees • Line Name: 1751_168_150618023600 • Water Depth: 0.00 Meters 	<p>Dimensions and attributes</p> <ul style="list-style-type: none"> • Target Width: 0.2 Meters • Target Height: 0.2 Meters • Target Length: 1.3 Meters • Target Shadow: 1.1 Meters • Classification1: small object • Description:
	<p>Contact590</p> <ul style="list-style-type: none"> • Sonar Time at Target: 6/18/2015 10:23:40 PM • Click Position 38.2720322334 -74.7678932070 (WGS84) (X) 520302.86 (Y) 4236023.73 (Projected Coordinates) • Map Projection: UTM84-18N • Acoustic Source File: H:\SSS_RAW_XTF_files\1751_166_150618213900.xtf • Ping Number: 1593682 • Range to target: 29.81 Meters • Fish Height: 5.81 Meters • Heading: 199.300 Degrees • Line Name: 1751_166_150618213900 • Water Depth: 0.00 Meters 	<p>Dimensions and attributes</p> <ul style="list-style-type: none"> • Target Width: 0.6 Meters • Target Height: 0.1 Meters • Target Length: 1.4 Meters • Target Shadow: 0.5 Meters • Classification1: small object • Description: Debris field with multiple individual contacts




	<p>Contact591</p> <ul style="list-style-type: none"> • Sonar Time at Target: 6/18/2015 9:45:28 PM • Click Position 38.3289156989 -74.7678113891 (WGS84) (X) 520294.17 (Y) 4242335.43 (Projected Coordinates) • Map Projection: UTM84-18N • Acoustic Source File: H:\SSS_RAW_XTF_files\1751_166_150618213900.xtf • Ping Number: 1559817 • Range to target: 23.41 Meters • Fish Height: 4.94 Meters • Heading: 203.200 Degrees • Line Name: 1751_166_150618213900 • Water Depth: 0.00 Meters 	<p>Dimensions and attributes</p> <ul style="list-style-type: none"> • Target Width: 0.2 Meters • Target Height: 0.1 Meters • Target Length: 2.1 Meters • Target Shadow: 0.6 Meters • Classification1: linear object • Description:
	<p>Contact592</p> <ul style="list-style-type: none"> • Sonar Time at Target: 6/18/2015 3:01:21 PM • Click Position 38.3289899477 -74.7677720997 (WGS84) (X) 520297.58 (Y) 4242343.67 (Projected Coordinates) • Map Projection: UTM84-18N • Acoustic Source File: H:\SSS_RAW_XTF_files\1751_167_3_150618143800.xtf • Ping Number: 1201487 • Range to target: 26.32 Meters • Fish Height: 5.99 Meters • Heading: 6.800 Degrees • Line Name: 1751_167_3_150618143800 • Water Depth: 0.00 Meters 	<p>Dimensions and attributes</p> <ul style="list-style-type: none"> • Target Width: 0.2 Meters • Target Height: 0.1 Meters • Target Length: 1.5 Meters • Target Shadow: 0.4 Meters • Classification1: linear object • Description:
	<p>Contact593</p> <ul style="list-style-type: none"> • Sonar Time at Target: 6/18/2015 9:44:47 PM • Click Position 38.3299489976 -74.7676769186 (WGS84) (X) 520305.63 (Y) 4242450.11 (Projected Coordinates) • Map Projection: UTM84-18N • Acoustic Source File: H:\SSS_RAW_XTF_files\1751_166_150618213900.xtf • Ping Number: 1559210 • Range to target: 32.04 Meters • Fish Height: 5.56 Meters • Heading: 204.500 Degrees • Line Name: 1751_166_150618213900 • Water Depth: 0.00 Meters 	<p>Dimensions and attributes</p> <ul style="list-style-type: none"> • Target Width: 1.3 Meters • Target Height: 0.1 Meters • Target Length: 1.5 Meters • Target Shadow: 0.9 Meters • Classification1: small object • Description:




	<p>Contact594</p> <ul style="list-style-type: none"> • Sonar Time at Target: 6/18/2015 12:29:58 AM • Click Position 38.4274946525 -74.7676191051 (WGS84) (X) 520283.43 (Y) 4253273.74 (Projected Coordinates) • Map Projection: UTM84-18N • Acoustic Source File: E:\1751_US Wind_SSS\XTF\1751_165_2150617235900.xtf • Ping Number: 428831 • Range to target: 25.51 Meters • Fish Height: 6.19 Meters • Heading: 6.600 Degrees • Line Name: 1751_165_2150617235900 • Water Depth: 0.00 Meters 	<p>Dimensions and attributes</p> <ul style="list-style-type: none"> • Target Width: 0.7 Meters • Target Height: 0.2 Meters • Target Length: 1.4 Meters • Target Shadow: 0.9 Meters • Classification1: small object • Description:
	<p>Contact595</p> <ul style="list-style-type: none"> • Sonar Time at Target: 7/17/2015 5:13:20 PM • Click Position 38.2591776761 -74.7673179893 (WGS84) (X) 520356.76 (Y) 4234597.55 (Projected Coordinates) • Map Projection: UTM84-18N • Acoustic Source File: F:\1751_SSS_RAW_XTF_files\1751_169_2_150717163000.xtf • Ping Number: 97267 • Range to target: 43.56 Meters • Fish Height: 5.62 Meters • Heading: 210.300 Degrees • Line Name: 1751_169_2_150717163000 • Water Depth: 0.00 Meters 	<p>Dimensions and attributes</p> <ul style="list-style-type: none"> • Target Width: 0.5 Meters • Target Height: 0.4 Meters • Target Length: 0.5 Meters • Target Shadow: 3.2 Meters • Classification1: small object • Description:
	<p>Contact596</p> <ul style="list-style-type: none"> • Sonar Time at Target: 6/25/2015 1:15:35 AM • Click Position 38.2928446177 -74.7671380830 (WGS84) (X) 520363.10 (Y) 4238333.19 (Projected Coordinates) • Map Projection: UTM84-18N • Acoustic Source File: F:\1751_SSS_RAW_XTF_files\1751_169_150625011200.xtf • Ping Number: 1099676 • Range to target: 44.58 Meters • Fish Height: 7.19 Meters • Heading: 205.800 Degrees • Line Name: 1751_169_150625011200 • Water Depth: 0.00 Meters 	<p>Dimensions and attributes</p> <ul style="list-style-type: none"> • Target Width: 0.2 Meters • Target Height: 0.1 Meters • Target Length: 1.0 Meters • Target Shadow: 0.4 Meters • Classification1: small object • Description:




	<p>Contact597</p> <ul style="list-style-type: none"> • Sonar Time at Target: 6/25/2015 1:13:19 AM • Click Position 38.2952788996 -74.7669619987 (WGS84) (X) 520377.82 (Y) 4238603.33 (Projected Coordinates) • Map Projection: UTM84-18N • Acoustic Source File: F:\1751_SSS_RAW_XTF_files\1751_169_150625011200.xtf • Ping Number: 1097671 • Range to target: 26.68 Meters • Fish Height: 5.97 Meters • Heading: 217.200 Degrees • Line Name: 1751_169_150625011200 • Water Depth: 0.00 Meters 	<p>Dimensions and attributes</p> <ul style="list-style-type: none"> • Target Width: 0.9 Meters • Target Height: 0.1 Meters • Target Length: 0.9 Meters • Target Shadow: 0.5 Meters • Classification1: small object • Description:
	<p>Contact598</p> <ul style="list-style-type: none"> • Sonar Time at Target: 7/17/2015 5:19:42 PM • Click Position 38.2498337700 -74.7664495539 (WGS84) (X) 520435.36 (Y) 4233560.97 (Projected Coordinates) • Map Projection: UTM84-18N • Acoustic Source File: D:\1751_US Wind_SSS_SonarWizProject_7-26-15\XTF\1751_169_2_150717163000_2.xtf • Ping Number: 102988 • Range to target: 33.45 Meters • Fish Height: 6.56 Meters • Heading: 238.000 Degrees • Line Name: 1751_169_2_150717163000_2 • Water Depth: 0.00 Meters 	<p>Dimensions and attributes</p> <ul style="list-style-type: none"> • Target Width: 0.2 Meters • Target Height: 0.2 Meters • Target Length: 1.1 Meters • Target Shadow: 1.1 Meters • Classification1: small object • Description:
	<p>Contact599</p> <ul style="list-style-type: none"> • Sonar Time at Target: 7/17/2015 5:11:47 PM • Click Position 38.2613156091 -74.7664436370 (WGS84) (X) 520432.66 (Y) 4234834.96 (Projected Coordinates) • Map Projection: UTM84-18N • Acoustic Source File: F:\1751_SSS_RAW_XTF_files\1751_169_2_150717163000.xtf • Ping Number: 95965 • Range to target: 29.47 Meters • Fish Height: 7.14 Meters • Heading: 205.000 Degrees • Line Name: 1751_169_2_150717163000 • Water Depth: 0.00 Meters 	<p>Dimensions and attributes</p> <ul style="list-style-type: none"> • Target Width: 0.9 Meters • Target Height: 0.4 Meters • Target Length: 4.6 Meters • Target Shadow: 1.8 Meters • Classification1: small object • Description:




	<p>Contact600</p> <ul style="list-style-type: none"> • Sonar Time at Target: 7/17/2015 4:57:43 PM • Click Position 38.2813398460 -74.7664149688 (WGS84) (X) 520429.56 (Y) 4237056.81 (Projected Coordinates) • Map Projection: UTM84-18N • Acoustic Source File: F:\1751_SSS_RAW_XTF_files\1751_169_2_150717163000.xtf • Ping Number: 83485 • Range to target: 27.93 Meters • Fish Height: 5.74 Meters • Heading: 212.200 Degrees • Line Name: 1751_169_2_150717163000 • Water Depth: 0.00 Meters 	<p>Dimensions and attributes</p> <ul style="list-style-type: none"> • Target Width: 1.1 Meters • Target Height: 0.2 Meters • Target Length: 1.4 Meters • Target Shadow: 0.8 Meters • Classification1: small object • Description:
	<p>Contact601</p> <ul style="list-style-type: none"> • Sonar Time at Target: 7/17/2015 5:11:59 PM • Click Position 38.2610354867 -74.7664140572 (WGS84) (X) 520435.33 (Y) 4234803.89 (Projected Coordinates) • Map Projection: UTM84-18N • Acoustic Source File: D:\1751_US Wind_SSS_SonarWizProject_7-26-15\XTF\1751_169_2_150717163000_2.xtf • Ping Number: 96139 • Range to target: 32.97 Meters • Fish Height: 6.95 Meters • Heading: 209.300 Degrees • Line Name: 1751_169_2_150717163000_2 • Water Depth: 0.00 Meters 	<p>Dimensions and attributes</p> <ul style="list-style-type: none"> • Target Width: 0.5 Meters • Target Height: 0.2 Meters • Target Length: 1.6 Meters • Target Shadow: 1.2 Meters • Classification1: small object • Description:
	<p>Contact602</p> <ul style="list-style-type: none"> • Sonar Time at Target: 6/24/2015 11:16:44 PM • Click Position 38.4229373535 -74.7664131277 (WGS84) (X) 520389.97 (Y) 4252768.32 (Projected Coordinates) • Map Projection: UTM84-18N • Acoustic Source File: F:\1751_SSS_RAW_XTF_files\1751_169_150624231200.xtf • Ping Number: 994285 • Range to target: 17.14 Meters • Fish Height: 5.87 Meters • Heading: 224.600 Degrees • Line Name: 1751_169_150624231200 • Water Depth: 0.00 Meters 	<p>Dimensions and attributes</p> <ul style="list-style-type: none"> • Target Width: 0.6 Meters • Target Height: 0.4 Meters • Target Length: 1.2 Meters • Target Shadow: 1.3 Meters • Classification1: small object • Description:

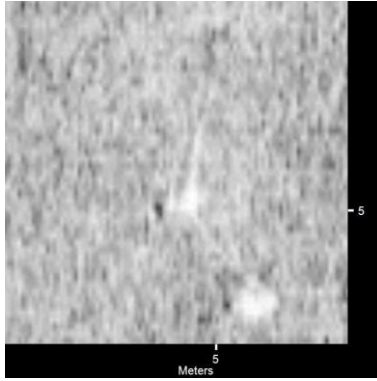


	<p>Contact603</p> <ul style="list-style-type: none"> • Sonar Time at Target: 7/17/2015 5:19:40 PM • Click Position 38.2498828348 -74.7663385614 (WGS84) (X) 520445.06 (Y) 4233566.44 (Projected Coordinates) • Map Projection: UTM84-18N • Acoustic Source File: F:\1751_SSS_RAW_XTF_files\1751_169_2_150717163000.xtf • Ping Number: 102958 • Range to target: 43.63 Meters • Fish Height: 6.76 Meters • Heading: 225.900 Degrees • Line Name: 1751_169_2_150717163000 • Water Depth: 0.00 Meters 	<p>Dimensions and attributes</p> <ul style="list-style-type: none"> • Target Width: 0.8 Meters • Target Height: 0.2 Meters • Target Length: 1.8 Meters • Target Shadow: 1.7 Meters • Classification1: small object • Description:
	<p>Contact604</p> <ul style="list-style-type: none"> • Sonar Time at Target: 6/18/2015 3:25:13 AM • Click Position 38.2614139713 -74.7661939308 (WGS84) (X) 520454.48 (Y) 4234845.93 (Projected Coordinates) • Map Projection: UTM84-18N • Acoustic Source File: E:\1751_US Wind_SSS\XTF\1751_171_150618031300.xtf • Ping Number: 584225 • Range to target: 22.65 Meters • Fish Height: 6.21 Meters • Heading: 12.400 Degrees • Line Name: 1751_171_150618031300 • Water Depth: 0.00 Meters 	<p>Dimensions and attributes</p> <ul style="list-style-type: none"> • Target Width: 1.4 Meters • Target Height: 0.3 Meters • Target Length: 4.3 Meters • Target Shadow: 1.1 Meters • Classification1: debris • Description:
	<p>Contact605</p> <ul style="list-style-type: none"> • Sonar Time at Target: 6/22/2015 9:26:27 PM • Click Position 38.4225834982 -74.7661805569 (WGS84) (X) 520410.38 (Y) 4252729.11 (Projected Coordinates) • Map Projection: UTM84-18N • Acoustic Source File: F:\1751_SSS_RAW_XTF_files\1751_170150622212300.xtf • Ping Number: 110029 • Range to target: 32.87 Meters • Fish Height: 6.07 Meters • Heading: 5.400 Degrees • Line Name: 1751_170150622212300 • Water Depth: 0.00 Meters 	<p>Dimensions and attributes</p> <ul style="list-style-type: none"> • Target Width: 2.2 Meters • Target Height: 1.0 Meters • Target Length: 2.5 Meters • Target Shadow: 6.2 Meters • Classification1: debris • Description:


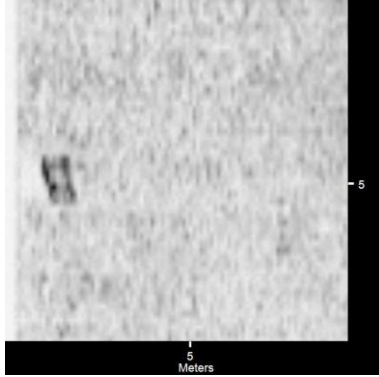
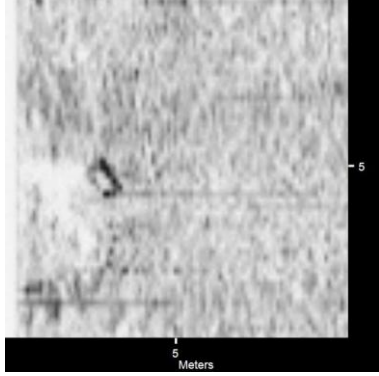
	<p>Contact606</p> <ul style="list-style-type: none"> • Sonar Time at Target: 6/18/2015 5:24:18 AM • Click Position 38.3871385657 -74.7660957298 (WGS84) (X) 520427.75 (Y) 4248796.16 (Projected Coordinates) • Map Projection: UTM84-18N • Acoustic Source File: E:\1751_US Wind_SSSXTF\1751_171_4_150618052100.xtf • Ping Number: 689818 • Range to target: 44.42 Meters • Fish Height: 5.97 Meters • Heading: 10.000 Degrees • Line Name: 1751_171_4_150618052100 • Water Depth: 0.00 Meters 	<p>Dimensions and attributes</p> <ul style="list-style-type: none"> • Target Width: 0.4 Meters • Target Height: 0.3 Meters • Target Length: 0.7 Meters • Target Shadow: 2.7 Meters • Classification1: small object • Description:
	<p>Contact607</p> <ul style="list-style-type: none"> • Sonar Time at Target: 6/24/2015 11:48:15 PM • Click Position 38.3874258429 -74.7659305872 (WGS84) (X) 520442.10 (Y) 4248828.07 (Projected Coordinates) • Map Projection: UTM84-18N • Acoustic Source File: F:\1751_SSS_RAW_XTF_files\1751_169_150624231200.xtf • Ping Number: 1022236 • Range to target: 37.02 Meters • Fish Height: 6.02 Meters • Heading: 210.300 Degrees • Line Name: 1751_169_150624231200 • Water Depth: 0.00 Meters 	<p>Dimensions and attributes</p> <ul style="list-style-type: none"> • Target Width: 0.3 Meters • Target Height: 0.4 Meters • Target Length: 0.3 Meters • Target Shadow: 2.4 Meters • Classification1: small object • Description:
	<p>Contact608</p> <ul style="list-style-type: none"> • Sonar Time at Target: 6/24/2015 11:20:41 PM • Click Position 38.4183501656 -74.7658699535 (WGS84) (X) 520438.68 (Y) 4252259.45 (Projected Coordinates) • Map Projection: UTM84-18N • Acoustic Source File: F:\1751_SSS_RAW_XTF_files\1751_169_150624231200.xtf • Ping Number: 997788 • Range to target: 34.67 Meters • Fish Height: 6.85 Meters • Heading: 223.700 Degrees • Line Name: 1751_169_150624231200 • Water Depth: 0.00 Meters 	<p>Dimensions and attributes</p> <ul style="list-style-type: none"> • Target Width: 0.2 Meters • Target Height: 0.3 Meters • Target Length: 0.5 Meters • Target Shadow: 1.4 Meters • Classification1: small object • Description:



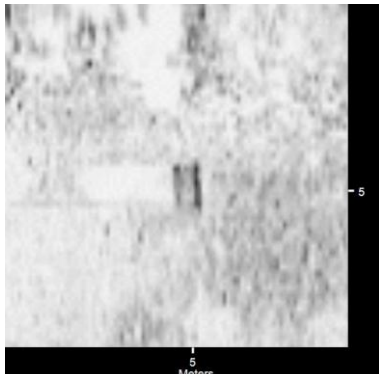
	<p>Contact609</p> <ul style="list-style-type: none"> • Sonar Time at Target: 6/18/2015 5:52:11 AM • Click Position 38.4240833697 -74.7658485236 (WGS84) (X) 520438.94 (Y) 4252895.61 (Projected Coordinates) • Map Projection: UTM84-18N • Acoustic Source File: E:\1751_US Wind_SSSXTF\1751_171_4_150618052100.xtf • Ping Number: 714531 • Range to target: 34.51 Meters • Fish Height: 5.63 Meters • Heading: 9.300 Degrees • Line Name: 1751_171_4_150618052100 • Water Depth: 0.00 Meters 	<p>Dimensions and attributes</p> <ul style="list-style-type: none"> • Target Width: 0.4 Meters • Target Height: 0.2 Meters • Target Length: 1.4 Meters • Target Shadow: 1.3 Meters • Classification1: small object • Description:
	<p>Contact610</p> <ul style="list-style-type: none"> • Sonar Time at Target: 6/18/2015 5:51:18 AM • Click Position 38.4228573861 -74.7657484383 (WGS84) (X) 520448.02 (Y) 4252759.60 (Projected Coordinates) • Map Projection: UTM84-18N • Acoustic Source File: E:\1751_US Wind_SSSXTF\1751_171_4_150618052100.xtf • Ping Number: 713751 • Range to target: 23.72 Meters • Fish Height: 5.38 Meters • Heading: 8.400 Degrees • Line Name: 1751_171_4_150618052100 • Water Depth: 0.00 Meters 	<p>Dimensions and attributes</p> <ul style="list-style-type: none"> • Target Width: 0.4 Meters • Target Height: 0.1 Meters • Target Length: 1.5 Meters • Target Shadow: 0.5 Meters • Classification1: small object • Description:
	<p>Contact611</p> <ul style="list-style-type: none"> • Sonar Time at Target: 6/18/2015 5:51:14 AM • Click Position 38.4227728871 -74.7657159906 (WGS84) (X) 520450.87 (Y) 4252750.23 (Projected Coordinates) • Map Projection: UTM84-18N • Acoustic Source File: E:\1751_US Wind_SSSXTF\1751_171_4_150618052100.xtf • Ping Number: 713694 • Range to target: 21.15 Meters • Fish Height: 5.48 Meters • Heading: 11.300 Degrees • Line Name: 1751_171_4_150618052100 • Water Depth: 0.00 Meters 	<p>Dimensions and attributes</p> <ul style="list-style-type: none"> • Target Width: 0.5 Meters • Target Height: 0.1 Meters • Target Length: 1.4 Meters • Target Shadow: 0.3 Meters • Classification1: small object • Description:


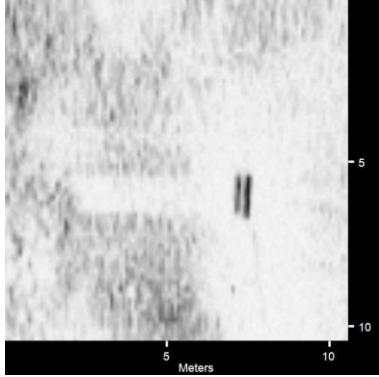

	<p>Contact612</p> <ul style="list-style-type: none"> • Sonar Time at Target: 6/22/2015 9:26:07 PM • Click Position 38.4220902899 -74.7656573120 (WGS84) (X) 520456.19 (Y) 4252674.50 (Projected Coordinates) • Map Projection: UTM84-18N • Acoustic Source File: F:\1751_SSS_RAW_XTF_files\1751_170150622212300.xtf • Ping Number: 109735 • Range to target: 13.76 Meters • Fish Height: 6.46 Meters • Heading: 8.100 Degrees • Line Name: 1751_170150622212300 • Water Depth: 0.00 Meters 	<p>Dimensions and attributes</p> <ul style="list-style-type: none"> • Target Width: 0.8 Meters • Target Height: 0.3 Meters • Target Length: 0.9 Meters • Target Shadow: 0.8 Meters • Classification1: small object • Description:
	<p>Contact613</p> <ul style="list-style-type: none"> • Sonar Time at Target: 7/25/2015 1:50:35 AM • Click Position 38.3941411207 -74.7655938903 (WGS84) (X) 520469.61 (Y) 4249573.27 (Projected Coordinates) • Map Projection: UTM84-18N • Acoustic Source File: F:\1751_SSS_RAW_XTF_files\1751_172_3_150725013300.xtf • Ping Number: 218255 • Range to target: 30.11 Meters • Fish Height: 5.73 Meters • Heading: 11.300 Degrees • Line Name: 1751_172_3_150725013300 • Water Depth: 0.00 Meters 	<p>Dimensions and attributes</p> <ul style="list-style-type: none"> • Target Width: 0.4 Meters • Target Height: 0.1 Meters • Target Length: 0.9 Meters • Target Shadow: 0.7 Meters • Classification1: small object • Description:
	<p>Contact614</p> <ul style="list-style-type: none"> • Sonar Time at Target: 6/18/2015 4:09:06 AM • Click Position 38.3236120614 -74.7655844147 (WGS84) (X) 520490.31 (Y) 4241747.43 (Projected Coordinates) • Map Projection: UTM84-18N • Acoustic Source File: E:\1751_US Wind_SSS\XTF\1751_171_150618031300.xtf • Ping Number: 623129 • Range to target: 15.88 Meters • Fish Height: 5.63 Meters • Heading: 11.500 Degrees • Line Name: 1751_171_150618031300 • Water Depth: 0.00 Meters 	<p>Dimensions and attributes</p> <ul style="list-style-type: none"> • Target Width: 0.3 Meters • Target Height: 0.2 Meters • Target Length: 2.2 Meters • Target Shadow: 0.6 Meters • Classification1: linear object • Description:

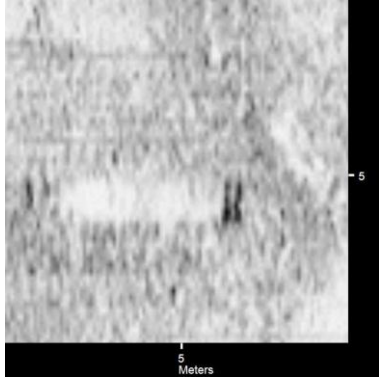


	<p>Contact615</p> <ul style="list-style-type: none"> • Sonar Time at Target: 7/25/2015 2:05:57 AM • Click Position 38.4176214553 -74.7653538603 (WGS84) (X) 520483.94 (Y) 4252178.70 (Projected Coordinates) • Map Projection: UTM84-18N • Acoustic Source File: F:\1751_SSS_RAW_XTF_files\1751_172_3_150725013300.xtf • Ping Number: 231882 • Range to target: 17.79 Meters • Fish Height: 6.56 Meters • Heading: 3.400 Degrees • Line Name: 1751_172_3_150725013300 • Water Depth: 0.00 Meters 	<p>Dimensions and attributes</p> <ul style="list-style-type: none"> • Target Width: 0.3 Meters • Target Height: 0.3 Meters • Target Length: 0.8 Meters • Target Shadow: 1.0 Meters • Classification1: small object • Description:
	<p>Contact616</p> <ul style="list-style-type: none"> • Sonar Time at Target: 7/25/2015 2:05:59 AM • Click Position 38.4176659821 -74.7653441343 (WGS84) (X) 520484.78 (Y) 4252183.65 (Projected Coordinates) • Map Projection: UTM84-18N • Acoustic Source File: F:\1751_SSS_RAW_XTF_files\1751_172_3_150725013300.xtf • Ping Number: 231908 • Range to target: 16.90 Meters • Fish Height: 6.65 Meters • Heading: 14.700 Degrees • Line Name: 1751_172_3_150725013300 • Water Depth: 0.00 Meters 	<p>Dimensions and attributes</p> <ul style="list-style-type: none"> • Target Width: 0.8 Meters • Target Height: 0.6 Meters • Target Length: 2.4 Meters • Target Shadow: 1.6 Meters • Classification1: circular object • Description:
	<p>Contact617</p> <ul style="list-style-type: none"> • Sonar Time at Target: 6/18/2015 5:44:19 AM • Click Position 38.4136459562 -74.7652898811 (WGS84) (X) 520490.65 (Y) 4251737.60 (Projected Coordinates) • Map Projection: UTM84-18N • Acoustic Source File: E:\1751_US Wind_SSS\XTF\1751_171_4_150618052100.xtf • Ping Number: 707568 • Range to target: 16.88 Meters • Fish Height: 5.97 Meters • Heading: 8.000 Degrees • Line Name: 1751_171_4_150618052100 • Water Depth: 0.00 Meters 	<p>Dimensions and attributes</p> <ul style="list-style-type: none"> • Target Width: 0.2 Meters • Target Height: 0.5 Meters • Target Length: 0.5 Meters • Target Shadow: 1.5 Meters • Classification1: small object • Description:



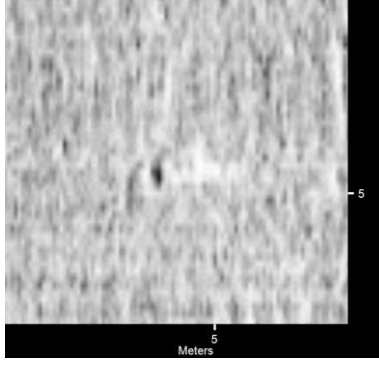
	<p>Contact618</p> <ul style="list-style-type: none"> • Sonar Time at Target: 6/18/2015 5:32:38 AM • Click Position 38.3980638876 -74.7652419780 (WGS84) (X) 520499.23 (Y) 4250008.62 (Projected Coordinates) • Map Projection: UTM84-18N • Acoustic Source File: E:\1751_US Wind_SSS\XTF\1751_171_4_150618052100.xtf • Ping Number: 697199 • Range to target: 26.03 Meters • Fish Height: 5.77 Meters • Heading: 7.200 Degrees • Line Name: 1751_171_4_150618052100 • Water Depth: 0.00 Meters 	<p>Dimensions and attributes</p> <ul style="list-style-type: none"> • Target Width: 0.3 Meters • Target Height: 0.2 Meters • Target Length: 0.7 Meters • Target Shadow: 1.1 Meters • Classification1: small object • Description:
	<p>Contact619</p> <ul style="list-style-type: none"> • Sonar Time at Target: 7/22/2015 1:00:26 AM • Click Position 38.2506921187 -74.7652304595 (WGS84) (X) 520541.79 (Y) 4233656.48 (Projected Coordinates) • Map Projection: UTM84-18N • Acoustic Source File: F:\1751_SSS_RAW_XTF_files\1751_173_2150722004200.xtf • Ping Number: 1727996 • Range to target: 12.14 Meters • Fish Height: 6.51 Meters • Heading: 197.800 Degrees • Line Name: 1751_173_2150722004200 • Water Depth: 0.00 Meters 	<p>Dimensions and attributes</p> <ul style="list-style-type: none"> • Target Width: 0.7 Meters • Target Height: 0.6 Meters • Target Length: 1.3 Meters • Target Shadow: 1.3 Meters • Classification1: small object • Description:
	<p>Contact620</p> <ul style="list-style-type: none"> • Sonar Time at Target: 6/18/2015 5:32:39 AM • Click Position 38.3980862477 -74.7652243218 (WGS84) (X) 520500.77 (Y) 4250011.11 (Projected Coordinates) • Map Projection: UTM84-18N • Acoustic Source File: E:\1751_US Wind_SSS\XTF\1751_171_4_150618052100.xtf • Ping Number: 697214 • Range to target: 27.55 Meters • Fish Height: 5.68 Meters • Heading: 5.300 Degrees • Line Name: 1751_171_4_150618052100 • Water Depth: 0.00 Meters 	<p>Dimensions and attributes</p> <ul style="list-style-type: none"> • Target Width: 0.3 Meters • Target Height: 0.2 Meters • Target Length: 0.6 Meters • Target Shadow: 1.2 Meters • Classification1: small object • Description:




	<p>Contact621</p> <ul style="list-style-type: none"> • Sonar Time at Target: 7/21/2015 7:26:44 PM • Click Position 38.2498440079 -74.7651605779 (WGS84) (X) 520548.14 (Y) 4233562.39 (Projected Coordinates) • Map Projection: UTM84-18N • Acoustic Source File: F:\1751_SSS_RAW_XTF_files\1751_174_150721192400.xtf • Ping Number: 1432110 • Range to target: 48.18 Meters • Fish Height: 5.82 Meters • Heading: 5.500 Degrees • Line Name: 1751_174_150721192400 • Water Depth: 0.00 Meters 	<p>Dimensions and attributes</p> <ul style="list-style-type: none"> • Target Width: 0.8 Meters • Target Height: 0.1 Meters • Target Length: 1.4 Meters • Target Shadow: 0.8 Meters • Classification1: small object • Description: Fishing trap
	<p>Contact622</p> <ul style="list-style-type: none"> • Sonar Time at Target: 7/21/2015 7:26:49 PM • Click Position 38.2499626716 -74.7651592991 (WGS84) (X) 520548.22 (Y) 4233575.56 (Projected Coordinates) • Map Projection: UTM84-18N • Acoustic Source File: F:\1751_SSS_RAW_XTF_files\1751_174_150721192400.xtf • Ping Number: 1432181 • Range to target: 48.28 Meters • Fish Height: 5.87 Meters • Heading: 16.400 Degrees • Line Name: 1751_174_150721192400 • Water Depth: 0.00 Meters 	<p>Dimensions and attributes</p> <ul style="list-style-type: none"> • Target Width: 0.8 Meters • Target Height: 0.1 Meters • Target Length: 1.4 Meters • Target Shadow: 0.8 Meters • Classification1: small object • Description: Fishing trap
	<p>Contact623</p> <ul style="list-style-type: none"> • Sonar Time at Target: 7/21/2015 7:27:41 PM • Click Position 38.2512213820 -74.7651372664 (WGS84) (X) 520549.79 (Y) 4233715.23 (Projected Coordinates) • Map Projection: UTM84-18N • Acoustic Source File: F:\1751_SSS_RAW_XTF_files\1751_174_150721192400.xtf • Ping Number: 1432948 • Range to target: 46.89 Meters • Fish Height: 5.97 Meters • Heading: 12.800 Degrees • Line Name: 1751_174_150721192400 • Water Depth: 0.00 Meters 	<p>Dimensions and attributes</p> <ul style="list-style-type: none"> • Target Width: 0.6 Meters • Target Height: 0.3 Meters • Target Length: 1.0 Meters • Target Shadow: 2.1 Meters • Classification1: small object • Description: Fishing trap




	<p>Contact624</p> <ul style="list-style-type: none"> • Sonar Time at Target: 7/21/2015 7:27:47 PM • Click Position 38.2513619584 -74.7651200395 (WGS84) (X) 520551.26 (Y) 4233730.83 (Projected Coordinates) • Map Projection: UTM84-18N • Acoustic Source File: F:\1751_SSS_RAW_XTF_files\1751_174_150721192400.xtf • Ping Number: 1433036 • Range to target: 44.45 Meters • Fish Height: 5.77 Meters • Heading: 2.600 Degrees • Line Name: 1751_174_150721192400 • Water Depth: 0.00 Meters 	<p>Dimensions and attributes</p> <ul style="list-style-type: none"> • Target Width: 0.8 Meters • Target Height: 0.3 Meters • Target Length: 1.5 Meters • Target Shadow: 2.2 Meters • Classification1: small object • Description: Fishing trap
	<p>Contact625</p> <ul style="list-style-type: none"> • Sonar Time at Target: 6/18/2015 5:37:59 AM • Click Position 38.4051903959 -74.7651157619 (WGS84) (X) 520508.24 (Y) 4250799.41 (Projected Coordinates) • Map Projection: UTM84-18N • Acoustic Source File: E:\1751_US Wind_SSS\XTF\1751_171_4_150618052100.xtf • Ping Number: 701946 • Range to target: 36.98 Meters • Fish Height: 5.63 Meters • Heading: 8.100 Degrees • Line Name: 1751_171_4_150618052100 • Water Depth: 0.00 Meters 	<p>Dimensions and attributes</p> <ul style="list-style-type: none"> • Target Width: 0.8 Meters • Target Height: 0.2 Meters • Target Length: 1.1 Meters • Target Shadow: 1.3 Meters • Classification1: small object • Description:
	<p>Contact626</p> <ul style="list-style-type: none"> • Sonar Time at Target: 7/21/2015 7:28:11 PM • Click Position 38.2519518107 -74.7651034999 (WGS84) (X) 520552.54 (Y) 4233796.28 (Projected Coordinates) • Map Projection: UTM84-18N • Acoustic Source File: F:\1751_SSS_RAW_XTF_files\1751_174_150721192400.xtf • Ping Number: 1433399 • Range to target: 33.96 Meters • Fish Height: 5.33 Meters • Heading: 357.100 Degrees • Line Name: 1751_174_150721192400 • Water Depth: 0.00 Meters 	<p>Dimensions and attributes</p> <ul style="list-style-type: none"> • Target Width: 0.7 Meters • Target Height: 0.4 Meters • Target Length: 1.4 Meters • Target Shadow: 2.7 Meters • Classification1: small object • Description: Fishing trap

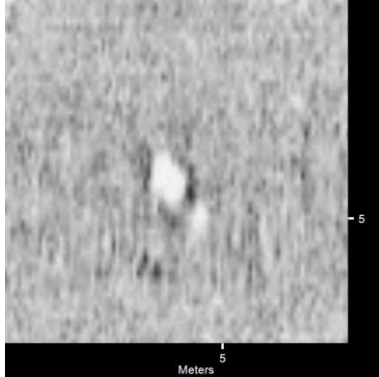


	<p>Contact627</p> <ul style="list-style-type: none"> • Sonar Time at Target: 7/21/2015 7:27:52 PM • Click Position 38.2515004389 -74.7650978640 (WGS84) (X) 520553.16 (Y) 4233746.20 (Projected Coordinates) • Map Projection: UTM84-18N • Acoustic Source File: F:\1751_SSS_RAW_XTF_files\1751_174_150721192400.xtf • Ping Number: 1433122 • Range to target: 41.17 Meters • Fish Height: 5.73 Meters • Heading: 7.100 Degrees • Line Name: 1751_174_150721192400 • Water Depth: 0.00 Meters 	<p>Dimensions and attributes</p> <ul style="list-style-type: none"> • Target Width: 0.7 Meters • Target Height: 0.3 Meters • Target Length: 1.3 Meters • Target Shadow: 2.7 Meters • Classification1: small object • Description: Fishing trap
	<p>Contact628</p> <ul style="list-style-type: none"> • Sonar Time at Target: 7/21/2015 7:28:05 PM • Click Position 38.2518129420 -74.7650963019 (WGS84) (X) 520553.21 (Y) 4233780.87 (Projected Coordinates) • Map Projection: UTM84-18N • Acoustic Source File: F:\1751_SSS_RAW_XTF_files\1751_174_150721192400.xtf • Ping Number: 1433315 • Range to target: 36.19 Meters • Fish Height: 5.58 Meters • Heading: 1.500 Degrees • Line Name: 1751_174_150721192400 • Water Depth: 0.00 Meters 	<p>Dimensions and attributes</p> <ul style="list-style-type: none"> • Target Width: 0.6 Meters • Target Height: 0.7 Meters • Target Length: 1.4 Meters • Target Shadow: 5.2 Meters • Classification1: small object • Description: Fishing trap
	<p>Contact629</p> <ul style="list-style-type: none"> • Sonar Time at Target: 7/21/2015 7:28:18 PM • Click Position 38.2521136571 -74.7650958877 (WGS84) (X) 520553.16 (Y) 4233814.24 (Projected Coordinates) • Map Projection: UTM84-18N • Acoustic Source File: F:\1751_SSS_RAW_XTF_files\1751_174_150721192400.xtf • Ping Number: 1433494 • Range to target: 29.55 Meters • Fish Height: 5.63 Meters • Heading: 354.900 Degrees • Line Name: 1751_174_150721192400 • Water Depth: 0.00 Meters 	<p>Dimensions and attributes</p> <ul style="list-style-type: none"> • Target Width: 0.6 Meters • Target Height: 1.1 Meters • Target Length: 0.8 Meters • Target Shadow: 7.6 Meters • Classification1: small object • Description: Fishing trap




	<p>Contact630</p> <ul style="list-style-type: none"> • Sonar Time at Target: 7/21/2015 7:27:59 PM • Click Position 38.2516500056 -74.7650943248 (WGS84) (X) 520553.43 (Y) 4233762.80 (Projected Coordinates) • Map Projection: UTM84-18N • Acoustic Source File: F:\1751_SSS_RAW_XTF_files\1751_174_150721192400.xtf • Ping Number: 1433215 • Range to target: 38.85 Meters • Fish Height: 5.73 Meters • Heading: 0.700 Degrees • Line Name: 1751_174_150721192400 • Water Depth: 0.00 Meters 	<p>Dimensions and attributes</p> <ul style="list-style-type: none"> • Target Width: 0.8 Meters • Target Height: 0.6 Meters • Target Length: 1.4 Meters • Target Shadow: 4.6 Meters • Classification1: small object • Description: Fishing trap
	<p>Contact631</p> <ul style="list-style-type: none"> • Sonar Time at Target: 7/21/2015 7:28:23 PM • Click Position 38.2522374270 -74.7650926037 (WGS84) (X) 520553.41 (Y) 4233827.97 (Projected Coordinates) • Map Projection: UTM84-18N • Acoustic Source File: F:\1751_SSS_RAW_XTF_files\1751_174_150721192400.xtf • Ping Number: 1433566 • Range to target: 26.21 Meters • Fish Height: 5.38 Meters • Heading: 356.900 Degrees • Line Name: 1751_174_150721192400 • Water Depth: 0.00 Meters 	<p>Dimensions and attributes</p> <ul style="list-style-type: none"> • Target Width: 0.7 Meters • Target Height: 0.4 Meters • Target Length: 1.2 Meters • Target Shadow: 2.0 Meters • Classification1: small object • Description: Fishing trap
	<p>Contact632</p> <ul style="list-style-type: none"> • Sonar Time at Target: 7/21/2015 11:18:17 PM • Click Position 38.3320370658 -74.7650855184 (WGS84) (X) 520531.54 (Y) 4242682.37 (Projected Coordinates) • Map Projection: UTM84-18N • Acoustic Source File: F:\1751_SSS_RAW_XTF_files\1751_173_150721231400.xtf • Ping Number: 1637428 • Range to target: 21.30 Meters • Fish Height: 6.80 Meters • Heading: 197.600 Degrees • Line Name: 1751_173_150721231400 • Water Depth: 0.00 Meters 	<p>Dimensions and attributes</p> <ul style="list-style-type: none"> • Target Width: 0.4 Meters • Target Height: 0.2 Meters • Target Length: 0.6 Meters • Target Shadow: 0.6 Meters • Classification1: small object • Description: Debris field with multiple individual contacts




	<p>Contact633</p> <ul style="list-style-type: none"> • Sonar Time at Target: 7/21/2015 7:28:28 PM • Click Position 38.2523671353 -74.7650853414 (WGS84) (X) 520554.01 (Y) 4233842.37 (Projected Coordinates) • Map Projection: UTM84-18N • Acoustic Source File: F:\1751_SSS_RAW_XTF_files\1751_174_150721192400.xtf • Ping Number: 1433641 • Range to target: 22.40 Meters • Fish Height: 5.43 Meters • Heading: 358.700 Degrees • Line Name: 1751_174_150721192400 • Water Depth: 0.00 Meters 	<p>Dimensions and attributes</p> <ul style="list-style-type: none"> • Target Width: 0.8 Meters • Target Height: 0.4 Meters • Target Length: 1.7 Meters • Target Shadow: 1.7 Meters • Classification1: small object • Description: Fishing trap
	<p>Contact634</p> <ul style="list-style-type: none"> • Sonar Time at Target: 7/21/2015 7:28:33 PM • Click Position 38.2524957270 -74.7650801076 (WGS84) (X) 520554.43 (Y) 4233856.64 (Projected Coordinates) • Map Projection: UTM84-18N • Acoustic Source File: F:\1751_SSS_RAW_XTF_files\1751_174_150721192400.xtf • Ping Number: 1433716 • Range to target: 18.96 Meters • Fish Height: 6.36 Meters • Heading: 353.900 Degrees • Line Name: 1751_174_150721192400 • Water Depth: 0.00 Meters 	<p>Dimensions and attributes</p> <ul style="list-style-type: none"> • Target Width: 0.4 Meters • Target Height: 0.2 Meters • Target Length: 0.8 Meters • Target Shadow: 0.7 Meters • Classification1: small object • Description:
	<p>Contact635</p> <ul style="list-style-type: none"> • Sonar Time at Target: 6/18/2015 5:50:52 AM • Click Position 38.4222936073 -74.7650380621 (WGS84) (X) 520510.19 (Y) 4252697.20 (Projected Coordinates) • Map Projection: UTM84-18N • Acoustic Source File: E:\1751_US Wind_SSS\XTF\1751_171_4_150618052100.xtf • Ping Number: 713367 • Range to target: 38.11 Meters • Fish Height: 5.92 Meters • Heading: 10.600 Degrees • Line Name: 1751_171_4_150618052100 • Water Depth: 0.00 Meters 	<p>Dimensions and attributes</p> <ul style="list-style-type: none"> • Target Width: 0.2 Meters • Target Height: 0.3 Meters • Target Length: 1.0 Meters • Target Shadow: 1.9 Meters • Classification1: small object • Description:




	<p>Contact636</p> <ul style="list-style-type: none"> • Sonar Time at Target: 7/22/2015 12:59:12 AM • Click Position 38.2524249044 -74.7650085617 (WGS84) (X) 520560.71 (Y) 4233848.80 (Projected Coordinates) • Map Projection: UTM84-18N • Acoustic Source File: F:\1751_SSS_RAW_XTF_files\1751_173_2150722004200.xtf • Ping Number: 1726903 • Range to target: 14.57 Meters • Fish Height: 6.41 Meters • Heading: 189.000 Degrees • Line Name: 1751_173_2150722004200 • Water Depth: 0.00 Meters 	<p>Dimensions and attributes</p> <ul style="list-style-type: none"> • Target Width: 0.9 Meters • Target Height: 0.3 Meters • Target Length: 1.6 Meters • Target Shadow: 0.9 Meters • Classification1: small object • Description: Fishing trap
	<p>Contact637</p> <ul style="list-style-type: none"> • Sonar Time at Target: 7/21/2015 8:19:13 PM • Click Position 38.2744340540 -74.7649986988 (WGS84) (X) 520555.37 (Y) 4236290.87 (Projected Coordinates) • Map Projection: UTM84-18N • Acoustic Source File: F:\1751_SSS_RAW_XTF_files\1751_174_2150721195700.xtf • Ping Number: 1478656 • Range to target: 32.63 Meters • Fish Height: 6.46 Meters • Heading: 4.400 Degrees • Line Name: 1751_174_2150721195700 • Water Depth: 0.00 Meters 	<p>Dimensions and attributes</p> <ul style="list-style-type: none"> • Target Width: 0.4 Meters • Target Height: 0.3 Meters • Target Length: 1.1 Meters • Target Shadow: 1.4 Meters • Classification1: small object • Description:
	<p>Contact638</p> <ul style="list-style-type: none"> • Sonar Time at Target: 7/25/2015 1:52:56 AM • Click Position 38.3977401099 -74.7649583254 (WGS84) (X) 520524.09 (Y) 4249972.76 (Projected Coordinates) • Map Projection: UTM84-18N • Acoustic Source File: F:\1751_SSS_RAW_XTF_files\1751_172_3_150725013300.xtf • Ping Number: 220328 • Range to target: 25.23 Meters • Fish Height: 6.16 Meters • Heading: 17.100 Degrees • Line Name: 1751_172_3_150725013300 • Water Depth: 0.00 Meters 	<p>Dimensions and attributes</p> <ul style="list-style-type: none"> • Target Width: 0.5 Meters • Target Height: 0.3 Meters • Target Length: 1.2 Meters • Target Shadow: 1.5 Meters • Classification1: small object • Description:




	<p>Contact639</p> <ul style="list-style-type: none"> • Sonar Time at Target: 7/21/2015 10:33:52 PM • Click Position 38.3981278474 -74.7649267995 (WGS84) (X) 520526.73 (Y) 4250015.79 (Projected Coordinates) • Map Projection: UTM84-18N • Acoustic Source File: F:\1751_SSS_RAW_XTF_files\1751_173_150721221400.xtf • Ping Number: 1598045 • Range to target: 27.87 Meters • Fish Height: 5.58 Meters • Heading: 200.600 Degrees • Line Name: 1751_173_150721221400 • Water Depth: 0.00 Meters 	<p>Dimensions and attributes</p> <ul style="list-style-type: none"> • Target Width: 0.5 Meters • Target Height: 0.2 Meters • Target Length: 0.6 Meters • Target Shadow: 1.1 Meters • Classification1: small object • Description:
	<p>Contact640</p> <ul style="list-style-type: none"> • Sonar Time at Target: 7/21/2015 8:05:31 PM • Click Position 38.2559102861 -74.7649010836 (WGS84) (X) 520569.14 (Y) 4234235.55 (Projected Coordinates) • Map Projection: UTM84-18N • Acoustic Source File: F:\1751_SSS_RAW_XTF_files\1751_174_2150721195700.xtf • Ping Number: 1466500 • Range to target: 19.71 Meters • Fish Height: 7.04 Meters • Heading: 12.000 Degrees • Line Name: 1751_174_2150721195700 • Water Depth: 0.00 Meters 	<p>Dimensions and attributes</p> <ul style="list-style-type: none"> • Target Width: 0.3 Meters • Target Height: 0.1 Meters • Target Length: 3.4 Meters • Target Shadow: 0.3 Meters • Classification1: linear object • Description:
	<p>Contact641</p> <ul style="list-style-type: none"> • Sonar Time at Target: 7/21/2015 11:51:17 PM • Click Position 38.2839236307 -74.7646288255 (WGS84) (X) 520585.05 (Y) 4237343.90 (Projected Coordinates) • Map Projection: UTM84-18N • Acoustic Source File: F:\1751_SSS_RAW_XTF_files\1751_173_150721231400.xtf • Ping Number: 1666686 • Range to target: 31.53 Meters • Fish Height: 6.16 Meters • Heading: 208.700 Degrees • Line Name: 1751_173_150721231400 • Water Depth: 0.00 Meters 	<p>Dimensions and attributes</p> <ul style="list-style-type: none"> • Target Width: 0.5 Meters • Target Height: 0.2 Meters • Target Length: 1.2 Meters • Target Shadow: 1.1 Meters • Classification1: small object • Description: Debris Field with multiple individual contacts




	<p>Contact642</p> <ul style="list-style-type: none"> • Sonar Time at Target: 7/21/2015 6:18:52 PM • Click Position 38.3231690347 -74.7645910655 (WGS84) (X) 520577.26 (Y) 4241698.50 (Projected Coordinates) • Map Projection: UTM84-18N • Acoustic Source File: F:\1751_SSS_RAW_XTF_files\1751_175_3_150721175900.xtf • Ping Number: 1371936 • Range to target: 33.08 Meters • Fish Height: 5.87 Meters • Heading: 210.600 Degrees • Line Name: 1751_175_3_150721175900 • Water Depth: 0.00 Meters 	<p>Dimensions and attributes</p> <ul style="list-style-type: none"> • Target Width: 1.2 Meters • Target Height: 0.1 Meters • Target Length: 1.1 Meters • Target Shadow: 0.7 Meters • Classification1: small object • Description:
	<p>Contact643</p> <ul style="list-style-type: none"> • Sonar Time at Target: 7/21/2015 9:45:20 PM • Click Position 38.3939452852 -74.7645731122 (WGS84) (X) 520558.80 (Y) 4249551.77 (Projected Coordinates) • Map Projection: UTM84-18N • Acoustic Source File: F:\1751_SSS_RAW_XTF_files\1751_174_2150721205700.xtf • Ping Number: 1555010 • Range to target: 27.81 Meters • Fish Height: 6.51 Meters • Heading: 7.100 Degrees • Line Name: 1751_174_2150721205700 • Water Depth: 0.00 Meters 	<p>Dimensions and attributes</p> <ul style="list-style-type: none"> • Target Width: 0.5 Meters • Target Height: 1.4 Meters • Target Length: 0.7 Meters • Target Shadow: 7.9 Meters • Classification1: small object • Description:
	<p>Contact644</p> <ul style="list-style-type: none"> • Sonar Time at Target: 7/21/2015 11:16:28 PM • Click Position 38.3346906148 -74.7644592280 (WGS84) (X) 520585.52 (Y) 4242976.94 (Projected Coordinates) • Map Projection: UTM84-18N • Acoustic Source File: F:\1751_SSS_RAW_XTF_files\1751_173_150721231400.xtf • Ping Number: 1635808 • Range to target: 30.62 Meters • Fish Height: 6.26 Meters • Heading: 202.500 Degrees • Line Name: 1751_173_150721231400 • Water Depth: 0.00 Meters 	<p>Dimensions and attributes</p> <ul style="list-style-type: none"> • Target Width: 0.5 Meters • Target Height: 0.4 Meters • Target Length: 2.6 Meters • Target Shadow: 2.3 Meters • Classification1: small object • Description:


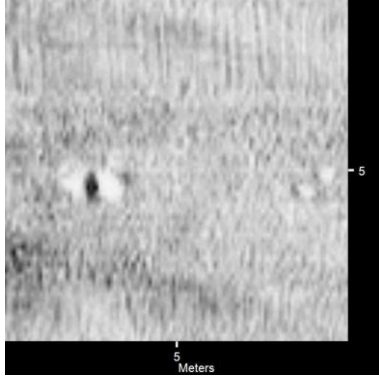

	<p>Contact645</p> <ul style="list-style-type: none"> • Sonar Time at Target: 7/21/2015 11:18:17 PM • Click Position 38.3320336884 -74.7644448251 (WGS84) (X) 520587.53 (Y) 4242682.14 (Projected Coordinates) • Map Projection: UTM84-18N • Acoustic Source File: F:\1751_SSS_RAW_XTF_files\1751_173_150721231400.xtf • Ping Number: 1637430 • Range to target: 34.69 Meters • Fish Height: 6.80 Meters • Heading: 197.600 Degrees • Line Name: 1751_173_150721231400 • Water Depth: 0.00 Meters 	<p>Dimensions and attributes</p> <ul style="list-style-type: none"> • Target Width: 0.6 Meters • Target Height: 0.1 Meters • Target Length: 1.2 Meters • Target Shadow: 0.7 Meters • Classification1: small object • Description:
	<p>Contact646</p> <ul style="list-style-type: none"> • Sonar Time at Target: 7/21/2015 5:30:03 PM • Click Position 38.3857690665 -74.7644433589 (WGS84) (X) 520572.45 (Y) 4248644.57 (Projected Coordinates) • Map Projection: UTM84-18N • Acoustic Source File: F:\1751_SSS_RAW_XTF_files\1751_175_3_150721165900.xtf • Ping Number: 1328650 • Range to target: 38.73 Meters • Fish Height: 5.77 Meters • Heading: 211.400 Degrees • Line Name: 1751_175_3_150721165900 • Water Depth: 0.00 Meters 	<p>Dimensions and attributes</p> <ul style="list-style-type: none"> • Target Width: 0.6 Meters • Target Height: 0.2 Meters • Target Length: 2.2 Meters • Target Shadow: 1.3 Meters • Classification1: small object • Description:
	<p>Contact647</p> <ul style="list-style-type: none"> • Sonar Time at Target: 7/22/2015 1:49:58 AM • Click Position 38.3081410654 -74.7643611662 (WGS84) (X) 520601.61 (Y) 4240031.07 (Projected Coordinates) • Map Projection: UTM84-18N • Acoustic Source File: F:\1751_SSS_RAW_XTF_files\1751_176_150722010800.xtf • Ping Number: 1771910 • Range to target: 39.88 Meters • Fish Height: 6.46 Meters • Heading: 18.700 Degrees • Line Name: 1751_176_150722010800 • Water Depth: 0.00 Meters 	<p>Dimensions and attributes</p> <ul style="list-style-type: none"> • Target Width: 0.4 Meters • Target Height: 0.2 Meters • Target Length: 2.8 Meters • Target Shadow: 1.2 Meters • Classification1: linear object • Description:


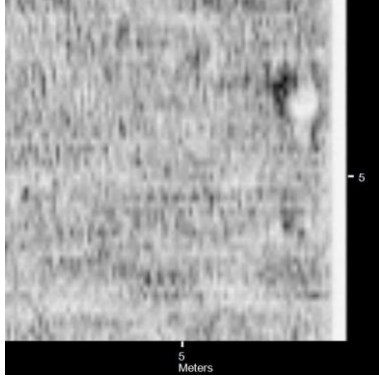

	<p>Contact648</p> <ul style="list-style-type: none"> • Sonar Time at Target: 7/21/2015 5:02:02 PM • Click Position 38.4207296987 -74.7643225996 (WGS84) (X) 520573.08 (Y) 4252523.82 (Projected Coordinates) • Map Projection: UTM84-18N • Acoustic Source File: F:\1751_SSS_RAW_XTF_files\1751_175_3_150721165900.xtf • Ping Number: 1303801 • Range to target: 36.06 Meters • Fish Height: 5.77 Meters • Heading: 205.400 Degrees • Line Name: 1751_175_3_150721165900 • Water Depth: 0.00 Meters 	<p>Dimensions and attributes</p> <ul style="list-style-type: none"> • Target Width: 0.4 Meters • Target Height: 0.2 Meters • Target Length: 0.7 Meters • Target Shadow: 1.4 Meters • Classification1: small object • Description:
	<p>Contact649</p> <ul style="list-style-type: none"> • Sonar Time at Target: 7/21/2015 10:49:45 PM • Click Position 38.3741963688 -74.7643022177 (WGS84) (X) 520588.06 (Y) 4247360.50 (Projected Coordinates) • Map Projection: UTM84-18N • Acoustic Source File: F:\1751_SSS_RAW_XTF_files\1751_173_150721221400.xtf • Ping Number: 1612121 • Range to target: 32.69 Meters • Fish Height: 6.36 Meters • Heading: 206.500 Degrees • Line Name: 1751_173_150721221400 • Water Depth: 0.00 Meters 	<p>Dimensions and attributes</p> <ul style="list-style-type: none"> • Target Width: 0.2 Meters • Target Height: 0.1 Meters • Target Length: 1.5 Meters • Target Shadow: 0.5 Meters • Classification1: linear object • Description:
	<p>Contact650</p> <ul style="list-style-type: none"> • Sonar Time at Target: 7/21/2015 3:26:36 PM • Click Position 38.4270092206 -74.7642533472 (WGS84) (X) 520577.35 (Y) 4253220.62 (Projected Coordinates) • Map Projection: UTM84-18N • Acoustic Source File: F:\1751_SSS_RAW_XTF_files\1751_175_150721152400.xtf • Ping Number: 1219178 • Range to target: 32.92 Meters • Fish Height: 7.19 Meters • Heading: 210.100 Degrees • Line Name: 1751_175_150721152400 • Water Depth: 0.00 Meters 	<p>Dimensions and attributes</p> <ul style="list-style-type: none"> • Target Width: 0.6 Meters • Target Height: 0.6 Meters • Target Length: 2.0 Meters • Target Shadow: 2.8 Meters • Classification1: curved object • Description:




	<p>Contact651</p> <ul style="list-style-type: none"> • Sonar Time at Target: 7/21/2015 7:01:35 PM • Click Position 38.2659646529 -74.7641390137 (WGS84) (X) 520632.97 (Y) 4235351.32 (Projected Coordinates) • Map Projection: UTM84-18N • Acoustic Source File: D:\1751_US Wind_SSS_SonarWizProject_7-26-15\XTF\1751_175_3_150721185900_2.xtf • Ping Number: 1409815 • Range to target: 18.99 Meters • Fish Height: 5.68 Meters • Heading: 204.200 Degrees • Line Name: 1751_175_3_150721185900_2 • Water Depth: 0.00 Meters 	<p>Dimensions and attributes</p> <ul style="list-style-type: none"> • Target Width: 1.5 Meters • Target Height: 0.3 Meters • Target Length: 2.0 Meters • Target Shadow: 0.9 Meters • Classification1: small object • Description:
	<p>Contact652</p> <ul style="list-style-type: none"> • Sonar Time at Target: 7/21/2015 9:42:22 PM • Click Position 38.3898506457 -74.7640748133 (WGS84) (X) 520603.48 (Y) 4249097.54 (Projected Coordinates) • Map Projection: UTM84-18N • Acoustic Source File: F:\1751_SSS_RAW_XTF_files\1751_174_2150721205700.xtf • Ping Number: 1552377 • Range to target: 17.87 Meters • Fish Height: 6.90 Meters • Heading: 5.900 Degrees • Line Name: 1751_174_2150721205700 • Water Depth: 0.00 Meters 	<p>Dimensions and attributes</p> <ul style="list-style-type: none"> • Target Width: 0.3 Meters • Target Height: 0.4 Meters • Target Length: 0.8 Meters • Target Shadow: 1.1 Meters • Classification1: small object • Description:
	<p>Contact653</p> <ul style="list-style-type: none"> • Sonar Time at Target: 7/21/2015 9:02:51 PM • Click Position 38.3348448354 -74.7640701635 (WGS84) (X) 520619.48 (Y) 4242994.14 (Projected Coordinates) • Map Projection: UTM84-18N • Acoustic Source File: F:\1751_SSS_RAW_XTF_files\1751_174_2150721205700.xtf • Ping Number: 1517339 • Range to target: 31.82 Meters • Fish Height: 6.70 Meters • Heading: 10.800 Degrees • Line Name: 1751_174_2150721205700 • Water Depth: 0.00 Meters 	<p>Dimensions and attributes</p> <ul style="list-style-type: none"> • Target Width: 2.3 Meters • Target Height: 0.9 Meters • Target Length: 4.5 Meters • Target Shadow: 5.0 Meters • Classification1: small object • Description:



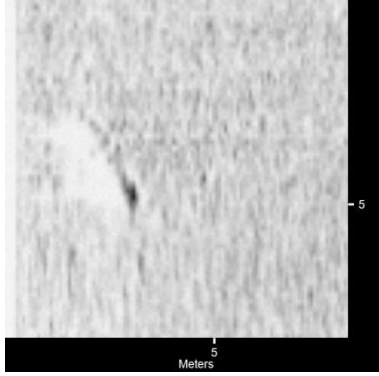
	<p>Contact654</p> <ul style="list-style-type: none"> • Sonar Time at Target: 7/21/2015 7:11:29 PM • Click Position 38.2522909221 -74.7640293541 (WGS84) (X) 520646.43 (Y) 4233834.15 (Projected Coordinates) • Map Projection: UTM84-18N • Acoustic Source File: D:\1751_US Wind_SSS_SonarWizProject_7-26-15\XTF\1751_175_3_150721185900_2.xtf • Ping Number: 1418584 • Range to target: 28.34 Meters • Fish Height: 6.60 Meters • Heading: 207.300 Degrees • Line Name: 1751_175_3_150721185900_2 • Water Depth: 0.00 Meters 	<p>Dimensions and attributes</p> <ul style="list-style-type: none"> • Target Width: 0.9 Meters • Target Height: 0.6 Meters • Target Length: 1.4 Meters • Target Shadow: 3.1 Meters • Classification1: small object • Description:
	<p>Contact655</p> <ul style="list-style-type: none"> • Sonar Time at Target: 7/21/2015 7:01:40 PM • Click Position 38.2658638621 -74.7639822167 (WGS84) (X) 520646.71 (Y) 4235340.17 (Projected Coordinates) • Map Projection: UTM84-18N • Acoustic Source File: D:\1751_US Wind_SSS_SonarWizProject_7-26-15\XTF\1751_175_3_150721185900_2.xtf • Ping Number: 1409885 • Range to target: 32.71 Meters • Fish Height: 5.68 Meters • Heading: 206.000 Degrees • Line Name: 1751_175_3_150721185900_2 • Water Depth: 0.00 Meters 	<p>Dimensions and attributes</p> <ul style="list-style-type: none"> • Target Width: 0.7 Meters • Target Height: 0.4 Meters • Target Length: 1.8 Meters • Target Shadow: 2.6 Meters • Classification1: small object • Description:
	<p>Contact656</p> <ul style="list-style-type: none"> • Sonar Time at Target: 7/21/2015 6:58:48 PM • Click Position 38.2695629625 -74.7639777098 (WGS84) (X) 520646.06 (Y) 4235750.62 (Projected Coordinates) • Map Projection: UTM84-18N • Acoustic Source File: F:\1751_SSS_RAW_XTF_files\1751_175_3_150721175900.xtf • Ping Number: 1407338 • Range to target: 29.11 Meters • Fish Height: 7.19 Meters • Heading: 212.000 Degrees • Line Name: 1751_175_3_150721175900 • Water Depth: 0.00 Meters 	<p>Dimensions and attributes</p> <ul style="list-style-type: none"> • Target Width: 1.5 Meters • Target Height: 1.1 Meters • Target Length: 2.5 Meters • Target Shadow: 5.7 Meters • Classification1: small object • Description:




	<p>Contact657</p> <ul style="list-style-type: none"> • Sonar Time at Target: 7/21/2015 5:42:20 PM • Click Position 38.3703436738 -74.7638432335 (WGS84) (X) 520629.24 (Y) 4246933.11 (Projected Coordinates) • Map Projection: UTM84-18N • Acoustic Source File: F:\1751_SSS_RAW_XTF_files\1751_175_3_150721165900.xtf • Ping Number: 1339538 • Range to target: 15.62 Meters • Fish Height: 5.63 Meters • Heading: 215.000 Degrees • Line Name: 1751_175_3_150721165900 • Water Depth: 0.00 Meters 	<p>Dimensions and attributes</p> <ul style="list-style-type: none"> • Target Width: 0.2 Meters • Target Height: 0.3 Meters • Target Length: 1.0 Meters • Target Shadow: 0.9 Meters • Classification1: small object • Description:
	<p>Contact658</p> <ul style="list-style-type: none"> • Sonar Time at Target: 7/21/2015 6:10:08 PM • Click Position 38.3343706404 -74.7638424282 (WGS84) (X) 520639.52 (Y) 4242941.58 (Projected Coordinates) • Map Projection: UTM84-18N • Acoustic Source File: F:\1751_SSS_RAW_XTF_files\1751_175_3_150721175900.xtf • Ping Number: 1364196 • Range to target: 22.92 Meters • Fish Height: 6.16 Meters • Heading: 217.400 Degrees • Line Name: 1751_175_3_150721175900 • Water Depth: 0.00 Meters 	<p>Dimensions and attributes</p> <ul style="list-style-type: none"> • Target Width: 0.9 Meters • Target Height: 0.2 Meters • Target Length: 2.0 Meters • Target Shadow: 0.8 Meters • Classification1: small object • Description:
	<p>Contact659</p> <ul style="list-style-type: none"> • Sonar Time at Target: 7/22/2015 1:29:46 AM • Click Position 38.2767580473 -74.7637914365 (WGS84) (X) 520660.31 (Y) 4236549.01 (Projected Coordinates) • Map Projection: UTM84-18N • Acoustic Source File: F:\1751_SSS_RAW_XTF_files\1751_176_150722010800.xtf • Ping Number: 1753998 • Range to target: 16.65 Meters • Fish Height: 5.92 Meters • Heading: 8.500 Degrees • Line Name: 1751_176_150722010800 • Water Depth: 0.00 Meters 	<p>Dimensions and attributes</p> <ul style="list-style-type: none"> • Target Width: 0.3 Meters • Target Height: 0.3 Meters • Target Length: 1.0 Meters • Target Shadow: 1.0 Meters • Classification1: small object • Description:

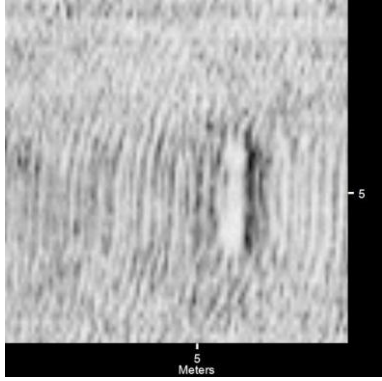
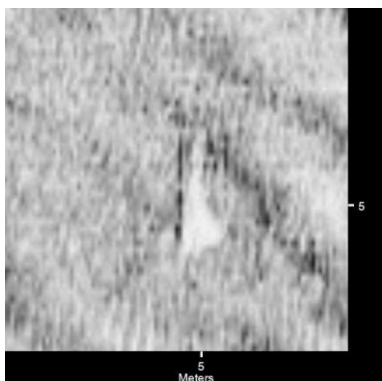

	<p>Contact660</p> <ul style="list-style-type: none"> • Sonar Time at Target: 7/21/2015 6:18:26 PM • Click Position 38.3237100106 -74.7637800832 (WGS84) (X) 520647.99 (Y) 4241758.70 (Projected Coordinates) • Map Projection: UTM84-18N • Acoustic Source File: F:\1751_SSS_RAW_XTF_files\1751_175_3_150721175900.xtf • Ping Number: 1371550 • Range to target: 35.85 Meters • Fish Height: 5.87 Meters • Heading: 221.300 Degrees • Line Name: 1751_175_3_150721175900 • Water Depth: 0.00 Meters 	<p>Dimensions and attributes</p> <ul style="list-style-type: none"> • Target Width: 0.7 Meters • Target Height: 0.3 Meters • Target Length: 1.9 Meters • Target Shadow: 1.8 Meters • Classification1: small object • Description:
	<p>Contact661</p> <ul style="list-style-type: none"> • Sonar Time at Target: 7/21/2015 6:33:28 PM • Click Position 38.3040739207 -74.7637556303 (WGS84) (X) 520655.70 (Y) 4239579.92 (Projected Coordinates) • Map Projection: UTM84-18N • Acoustic Source File: F:\1751_SSS_RAW_XTF_files\1751_175_3_150721175900.xtf • Ping Number: 1384886 • Range to target: 45.47 Meters • Fish Height: 5.48 Meters • Heading: 208.300 Degrees • Line Name: 1751_175_3_150721175900 • Water Depth: 0.00 Meters 	<p>Dimensions and attributes</p> <ul style="list-style-type: none"> • Target Width: 0.5 Meters • Target Height: 0.1 Meters • Target Length: 1.2 Meters • Target Shadow: 1.0 Meters • Classification1: small object • Description: Debris field with multiple individual targets
	<p>Contact662</p> <ul style="list-style-type: none"> • Sonar Time at Target: 7/22/2015 4:42:40 AM • Click Position 38.2928911338 -74.7637307357 (WGS84) (X) 520661.05 (Y) 4238339.11 (Projected Coordinates) • Map Projection: UTM84-18N • Acoustic Source File: F:\1751_SSS_RAW_XTF_files\1751_177_150722040900.xtf • Ping Number: 1925037 • Range to target: 43.76 Meters • Fish Height: 6.65 Meters • Heading: 234.100 Degrees • Line Name: 1751_177_150722040900 • Water Depth: 0.00 Meters 	<p>Dimensions and attributes</p> <ul style="list-style-type: none"> • Target Width: 0.4 Meters • Target Height: 0.1 Meters • Target Length: 1.0 Meters • Target Shadow: 0.5 Meters • Classification1: small object • Description:




	<p>Contact663</p> <ul style="list-style-type: none"> • Sonar Time at Target: 7/21/2015 6:10:36 PM • Click Position 38.3337642502 -74.7637195128 (WGS84) (X) 520650.44 (Y) 4242874.32 (Projected Coordinates) • Map Projection: UTM84-18N • Acoustic Source File: F:\1751_SSS_RAW_XTF_files\1751_175_3_150721175900.xtf • Ping Number: 1364606 • Range to target: 36.15 Meters • Fish Height: 6.02 Meters • Heading: 205.500 Degrees • Line Name: 1751_175_3_150721175900 • Water Depth: 0.00 Meters 	<p>Dimensions and attributes</p> <ul style="list-style-type: none"> • Target Width: 0.6 Meters • Target Height: 0.1 Meters • Target Length: 1.8 Meters • Target Shadow: 0.7 Meters • Classification1: linear object • Description:
	<p>Contact664</p> <ul style="list-style-type: none"> • Sonar Time at Target: 7/22/2015 4:48:02 AM • Click Position 38.2846371184 -74.7636342738 (WGS84) (X) 520671.83 (Y) 4237423.28 (Projected Coordinates) • Map Projection: UTM84-18N • Acoustic Source File: F:\1751_SSS_RAW_XTF_files\1751_177_150722040900.xtf • Ping Number: 1929795 • Range to target: 35.25 Meters • Fish Height: 6.46 Meters • Heading: 220.400 Degrees • Line Name: 1751_177_150722040900 • Water Depth: 0.00 Meters 	<p>Dimensions and attributes</p> <ul style="list-style-type: none"> • Target Width: 0.4 Meters • Target Height: 0.1 Meters • Target Length: 1.6 Meters • Target Shadow: 0.7 Meters • Classification1: small object • Description: Debris field with multiple individual targets
	<p>Contact665</p> <ul style="list-style-type: none"> • Sonar Time at Target: 7/21/2015 5:55:22 PM • Click Position 38.3535336809 -74.7635926710 (WGS84) (X) 520655.91 (Y) 4245067.94 (Projected Coordinates) • Map Projection: UTM84-18N • Acoustic Source File: F:\1751_SSS_RAW_XTF_files\1751_175_3_150721165900.xtf • Ping Number: 1351096 • Range to target: 41.99 Meters • Fish Height: 6.46 Meters • Heading: 213.100 Degrees • Line Name: 1751_175_3_150721165900 • Water Depth: 0.00 Meters 	<p>Dimensions and attributes</p> <ul style="list-style-type: none"> • Target Width: 0.5 Meters • Target Height: 0.1 Meters • Target Length: 2.0 Meters • Target Shadow: 0.8 Meters • Classification1: small object • Description:

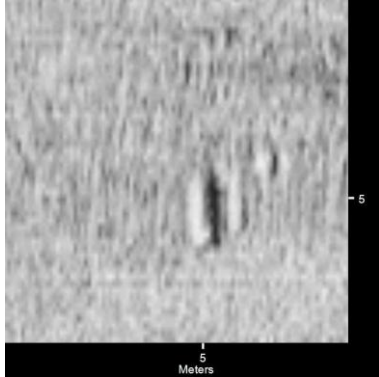


	<p>Contact666</p> <ul style="list-style-type: none"> • Sonar Time at Target: 7/22/2015 4:45:36 AM • Click Position 38.2883466246 -74.7635439432 (WGS84) (X) 520678.67 (Y) 4237834.90 (Projected Coordinates) • Map Projection: UTM84-18N • Acoustic Source File: F:\1751_SSS_RAW_XTF_files\1751_177_150722040900.xtf • Ping Number: 1927636 • Range to target: 28.90 Meters • Fish Height: 6.80 Meters • Heading: 206.800 Degrees • Line Name: 1751_177_150722040900 • Water Depth: 0.00 Meters 	<p>Dimensions and attributes</p> <ul style="list-style-type: none"> • Target Width: 0.3 Meters • Target Height: 0.0 Meters • Target Length: 0.7 Meters • Target Shadow: 0.2 Meters • Classification1: small object • Description:
	<p>Contact667</p> <ul style="list-style-type: none"> • Sonar Time at Target: 7/21/2015 3:29:12 PM • Click Position 38.4235761476 -74.7634999547 (WGS84) (X) 520644.09 (Y) 4252839.85 (Projected Coordinates) • Map Projection: UTM84-18N • Acoustic Source File: F:\1751_SSS_RAW_XTF_files\1751_175_150721152400.xtf • Ping Number: 1221498 • Range to target: 34.12 Meters • Fish Height: 6.12 Meters • Heading: 206.800 Degrees • Line Name: 1751_175_150721152400 • Water Depth: 0.00 Meters 	<p>Dimensions and attributes</p> <ul style="list-style-type: none"> • Target Width: 1.0 Meters • Target Height: 0.5 Meters • Target Length: 1.3 Meters • Target Shadow: 3.0 Meters • Classification1: small object • Description:
	<p>Contact668</p> <ul style="list-style-type: none"> • Sonar Time at Target: 7/22/2015 3:00:43 AM • Click Position 38.4210937169 -74.7634151874 (WGS84) (X) 520652.19 (Y) 4252564.42 (Projected Coordinates) • Map Projection: UTM84-18N • Acoustic Source File: F:\1751_SSS_RAW_XTF_files\1751_176_150722020800.xtf • Ping Number: 1834650 • Range to target: 11.95 Meters • Fish Height: 6.31 Meters • Heading: 9.900 Degrees • Line Name: 1751_176_150722020800 • Water Depth: 0.00 Meters 	<p>Dimensions and attributes</p> <ul style="list-style-type: none"> • Target Width: 0.6 Meters • Target Height: 1.0 Meters • Target Length: 1.3 Meters • Target Shadow: 2.4 Meters • Classification1: small object • Description:




	<p>Contact669</p> <ul style="list-style-type: none"> • Sonar Time at Target: 7/22/2015 2:55:12 AM • Click Position 38.4122472623 -74.7633996120 (WGS84) (X) 520656.07 (Y) 4251582.82 (Projected Coordinates) • Map Projection: UTM84-18N • Acoustic Source File: F:\1751_SSS_RAW_XTF_files\1751_176_150722020800.xtf • Ping Number: 1829743 • Range to target: 12.64 Meters • Fish Height: 6.80 Meters • Heading: 5.100 Degrees • Line Name: 1751_176_150722020800 • Water Depth: 0.00 Meters 	<p>Dimensions and attributes</p> <ul style="list-style-type: none"> • Target Width: 0.2 Meters • Target Height: 0.2 Meters • Target Length: 1.2 Meters • Target Shadow: 0.4 Meters • Classification1: small object • Description:
	<p>Contact670</p> <ul style="list-style-type: none"> • Sonar Time at Target: 7/22/2015 4:25:12 AM • Click Position 38.3191868850 -74.7633897568 (WGS84) (X) 520683.40 (Y) 4241256.91 (Projected Coordinates) • Map Projection: UTM84-18N • Acoustic Source File: F:\1751_SSS_RAW_XTF_files\1751_177_150722040900.xtf • Ping Number: 1909555 • Range to target: 23.10 Meters • Fish Height: 6.85 Meters • Heading: 178.900 Degrees • Line Name: 1751_177_150722040900 • Water Depth: 0.00 Meters 	<p>Dimensions and attributes</p> <ul style="list-style-type: none"> • Target Width: 0.8 Meters • Target Height: 0.2 Meters • Target Length: 1.1 Meters • Target Shadow: 0.7 Meters • Classification1: small object • Description:
	<p>Contact671</p> <ul style="list-style-type: none"> • Sonar Time at Target: 7/21/2015 5:01:40 PM • Click Position 38.4211480954 -74.7633680218 (WGS84) (X) 520656.29 (Y) 4252570.46 (Projected Coordinates) • Map Projection: UTM84-18N • Acoustic Source File: F:\1751_SSS_RAW_XTF_files\1751_175_3_150721165900.xtf • Ping Number: 1303486 • Range to target: 46.94 Meters • Fish Height: 5.53 Meters • Heading: 210.700 Degrees • Line Name: 1751_175_3_150721165900 • Water Depth: 0.00 Meters 	<p>Dimensions and attributes</p> <ul style="list-style-type: none"> • Target Width: 0.6 Meters • Target Height: 0.2 Meters • Target Length: 2.8 Meters • Target Shadow: 1.4 Meters • Classification1: linear object • Description:




	<p>Contact672</p> <ul style="list-style-type: none"> • Sonar Time at Target: 7/22/2015 1:58:21 AM • Click Position 38.3214089992 -74.7633288344 (WGS84) (X) 520688.09 (Y) 4241503.49 (Projected Coordinates) • Map Projection: UTM84-18N • Acoustic Source File: F:\1751_SSS_RAW_XTF_files\1751_176_150722010800.xtf • Ping Number: 1779349 • Range to target: 47.02 Meters • Fish Height: 6.12 Meters • Heading: 13.500 Degrees • Line Name: 1751_176_150722010800 • Water Depth: 0.00 Meters 	<p>Dimensions and attributes</p> <ul style="list-style-type: none"> • Target Width: 0.3 Meters • Target Height: 0.1 Meters • Target Length: 0.9 Meters • Target Shadow: 0.9 Meters • Classification1: small object • Description:
	<p>Contact673</p> <ul style="list-style-type: none"> • Sonar Time at Target: 7/14/2015 5:01:52 PM • Click Position 38.2888595970 -74.7631614610 (WGS84) (X) 520711.98 (Y) 4237891.91 (Projected Coordinates) • Map Projection: UTM84-18N • Acoustic Source File: E:\1751_US Wind_SSS\XTF\1751_178_150714163200.xtf • Ping Number: 5454756 • Range to target: 29.30 Meters • Fish Height: 6.56 Meters • Heading: 11.800 Degrees • Line Name: 1751_178_150714163200 • Water Depth: 0.00 Meters 	<p>Dimensions and attributes</p> <ul style="list-style-type: none"> • Target Width: 0.4 Meters • Target Height: 0.2 Meters • Target Length: 0.7 Meters • Target Shadow: 0.9 Meters • Classification1: small object • Description:
	<p>Contact674</p> <ul style="list-style-type: none"> • Sonar Time at Target: 7/14/2015 5:01:54 PM • Click Position 38.2888882052 -74.7631400386 (WGS84) (X) 520713.84 (Y) 4237895.09 (Projected Coordinates) • Map Projection: UTM84-18N • Acoustic Source File: E:\1751_US Wind_SSS\XTF\1751_178_150714163200.xtf • Ping Number: 5454773 • Range to target: 27.53 Meters • Fish Height: 6.65 Meters • Heading: 7.800 Degrees • Line Name: 1751_178_150714163200 • Water Depth: 0.00 Meters 	<p>Dimensions and attributes</p> <ul style="list-style-type: none"> • Target Width: 0.9 Meters • Target Height: 0.3 Meters • Target Length: 1.0 Meters • Target Shadow: 1.5 Meters • Classification1: small object • Description:




	<p>Contact675</p> <ul style="list-style-type: none"> • Sonar Time at Target: 7/21/2015 12:25:36 PM • Click Position 38.3037041924 -74.7630995575 (WGS84) (X) 520713.17 (Y) 4239539.05 (Projected Coordinates) • Map Projection: UTM84-18N • Acoustic Source File: F:\1751_SSS_RAW_XTF_files\1751_179_150721115700.xtf • Ping Number: 1058698 • Range to target: 45.97 Meters • Fish Height: 6.21 Meters • Heading: 201.500 Degrees • Line Name: 1751_179_150721115700 • Water Depth: 0.00 Meters 	<p>Dimensions and attributes</p> <ul style="list-style-type: none"> • Target Width: 0.5 Meters • Target Height: 0.1 Meters • Target Length: 3.3 Meters • Target Shadow: 0.6 Meters • Classification1: linear object • Description:
	<p>Contact676</p> <ul style="list-style-type: none"> • Sonar Time at Target: 7/21/2015 12:45:05 PM • Click Position 38.2765802834 -74.7630458434 (WGS84) (X) 520725.58 (Y) 4236529.45 (Projected Coordinates) • Map Projection: UTM84-18N • Acoustic Source File: F:\1751_SSS_RAW_XTF_files\1751_179_150721115700.xtf • Ping Number: 1075975 • Range to target: 32.53 Meters • Fish Height: 6.16 Meters • Heading: 203.100 Degrees • Line Name: 1751_179_150721115700 • Water Depth: 0.00 Meters 	<p>Dimensions and attributes</p> <ul style="list-style-type: none"> • Target Width: 0.3 Meters • Target Height: 0.2 Meters • Target Length: 2.9 Meters • Target Shadow: 1.2 Meters • Classification1: small object • Description:
	<p>Contact677</p> <ul style="list-style-type: none"> • Sonar Time at Target: 7/22/2015 3:14:39 AM • Click Position 38.4215317602 -74.7630447255 (WGS84) (X) 520684.41 (Y) 4252613.11 (Projected Coordinates) • Map Projection: UTM84-18N • Acoustic Source File: F:\1751_SSS_RAW_XTF_files\1751_177_150722030900.xtf • Ping Number: 1846996 • Range to target: 17.61 Meters • Fish Height: 6.51 Meters • Heading: 233.400 Degrees • Line Name: 1751_177_150722030900 • Water Depth: 0.00 Meters 	<p>Dimensions and attributes</p> <ul style="list-style-type: none"> • Target Width: 0.6 Meters • Target Height: 0.7 Meters • Target Length: 1.7 Meters • Target Shadow: 2.3 Meters • Classification1: small object • Description:




	<p>Contact678</p> <ul style="list-style-type: none"> • Sonar Time at Target: 7/21/2015 12:10:38 PM • Click Position 38.3246485981 -74.7629890949 (WGS84) (X) 520716.87 (Y) 4241863.03 (Projected Coordinates) • Map Projection: UTM84-18N • Acoustic Source File: F:\1751_SSS_RAW_XTF_files\1751_179_150721115700.xtf • Ping Number: 1045426 • Range to target: 42.10 Meters • Fish Height: 5.68 Meters • Heading: 196.000 Degrees • Line Name: 1751_179_150721115700 • Water Depth: 0.00 Meters 	<p>Dimensions and attributes</p> <ul style="list-style-type: none"> • Target Width: 1.7 Meters • Target Height: 0.1 Meters • Target Length: 2.2 Meters • Target Shadow: 1.0 Meters • Classification1: small object • Description:
	<p>Contact679</p> <ul style="list-style-type: none"> • Sonar Time at Target: 7/14/2015 5:58:38 PM • Click Position 38.3723006121 -74.7629808364 (WGS84) (X) 520704.02 (Y) 4247150.44 (Projected Coordinates) • Map Projection: UTM84-18N • Acoustic Source File: E:\1751_US Wind_SSS\XTF\1751_178_150714173200.xtf • Ping Number: 5505087 • Range to target: 39.58 Meters • Fish Height: 5.82 Meters • Heading: 3.400 Degrees • Line Name: 1751_178_150714173200 • Water Depth: 0.00 Meters 	<p>Dimensions and attributes</p> <ul style="list-style-type: none"> • Target Width: 0.5 Meters • Target Height: 0.5 Meters • Target Length: 0.8 Meters • Target Shadow: 3.6 Meters • Classification1: small object • Description:
	<p>Contact680</p> <ul style="list-style-type: none"> • Sonar Time at Target: 7/21/2015 12:12:30 PM • Click Position 38.3220500203 -74.7629579897 (WGS84) (X) 520720.33 (Y) 4241574.70 (Projected Coordinates) • Map Projection: UTM84-18N • Acoustic Source File: F:\1751_SSS_RAW_XTF_files\1751_179_150721115700.xtf • Ping Number: 1047083 • Range to target: 36.31 Meters • Fish Height: 6.07 Meters • Heading: 198.900 Degrees • Line Name: 1751_179_150721115700 • Water Depth: 0.00 Meters 	<p>Dimensions and attributes</p> <ul style="list-style-type: none"> • Target Width: 0.4 Meters • Target Height: 0.0 Meters • Target Length: 2.8 Meters • Target Shadow: 0.3 Meters • Classification1: linear object • Description:

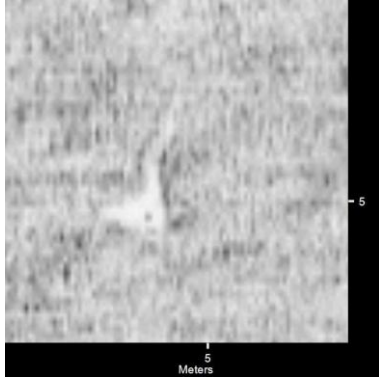


	<p>Contact681</p> <ul style="list-style-type: none"> • Sonar Time at Target: 7/21/2015 12:09:12 PM • Click Position 38.3266487252 -74.7629550009 (WGS84) (X) 520719.28 (Y) 4242084.96 (Projected Coordinates) • Map Projection: UTM84-18N • Acoustic Source File: F:\1751_SSS_RAW_XTF_files\1751_179_150721115700.xtf • Ping Number: 1044152 • Range to target: 40.37 Meters • Fish Height: 6.02 Meters • Heading: 201.400 Degrees • Line Name: 1751_179_150721115700 • Water Depth: 0.00 Meters 	<p>Dimensions and attributes</p> <ul style="list-style-type: none"> • Target Width: 0.6 Meters • Target Height: 0.1 Meters • Target Length: 2.0 Meters • Target Shadow: 0.4 Meters • Classification1: small object • Description:
	<p>Contact682</p> <ul style="list-style-type: none"> • Sonar Time at Target: 7/21/2015 12:19:00 PM • Click Position 38.3129888807 -74.7629412525 (WGS84) (X) 520724.37 (Y) 4240569.29 (Projected Coordinates) • Map Projection: UTM84-18N • Acoustic Source File: F:\1751_SSS_RAW_XTF_files\1751_179_150721115700.xtf • Ping Number: 1052845 • Range to target: 31.47 Meters • Fish Height: 5.97 Meters • Heading: 203.000 Degrees • Line Name: 1751_179_150721115700 • Water Depth: 0.00 Meters 	<p>Dimensions and attributes</p> <ul style="list-style-type: none"> • Target Width: 0.6 Meters • Target Height: 0.1 Meters • Target Length: 1.5 Meters • Target Shadow: 0.4 Meters • Classification1: small object • Description:
	<p>Contact683</p> <ul style="list-style-type: none"> • Sonar Time at Target: 7/21/2015 12:12:12 PM • Click Position 38.3224814954 -74.7629080284 (WGS84) (X) 520724.57 (Y) 4241622.59 (Projected Coordinates) • Map Projection: UTM84-18N • Acoustic Source File: F:\1751_SSS_RAW_XTF_files\1751_179_150721115700.xtf • Ping Number: 1046810 • Range to target: 31.94 Meters • Fish Height: 6.12 Meters • Heading: 203.400 Degrees • Line Name: 1751_179_150721115700 • Water Depth: 0.00 Meters 	<p>Dimensions and attributes</p> <ul style="list-style-type: none"> • Target Width: 0.8 Meters • Target Height: 0.1 Meters • Target Length: 2.5 Meters • Target Shadow: 0.6 Meters • Classification1: linear object • Description:




	<p>Contact684</p> <ul style="list-style-type: none"> • Sonar Time at Target: 7/22/2015 4:34:43 AM • Click Position 38.3049302057 -74.7628811991 (WGS84) (X) 520731.91 (Y) 4239675.13 (Projected Coordinates) • Map Projection: UTM84-18N • Acoustic Source File: F:\1751_SSS_RAW_XTF_files\1751_177_150722040900.xtf • Ping Number: 1917997 • Range to target: 25.48 Meters • Fish Height: 6.41 Meters • Heading: 221.800 Degrees • Line Name: 1751_177_150722040900 • Water Depth: 0.00 Meters 	<p>Dimensions and attributes</p> <ul style="list-style-type: none"> • Target Width: 1.0 Meters • Target Height: 0.0 Meters • Target Length: 2.7 Meters • Target Shadow: 0.2 Meters • Classification1: small object • Description: Debris Fiweld with multiple individual targets
	<p>Contact685</p> <ul style="list-style-type: none"> • Sonar Time at Target: 7/14/2015 6:34:23 PM • Click Position 38.4257274826 -74.7628666294 (WGS84) (X) 520698.76 (Y) 4253078.71 (Projected Coordinates) • Map Projection: UTM84-18N • Acoustic Source File: E:\1751_US Wind_SSS\XTF\1751_178_150714183200.xtf • Ping Number: 5536793 • Range to target: 43.98 Meters • Fish Height: 5.97 Meters • Heading: 9.100 Degrees • Line Name: 1751_178_150714183200 • Water Depth: 0.00 Meters 	<p>Dimensions and attributes</p> <ul style="list-style-type: none"> • Target Width: 0.5 Meters • Target Height: 0.2 Meters • Target Length: 1.4 Meters • Target Shadow: 1.3 Meters • Classification1: small object • Description:
	<p>Contact686</p> <ul style="list-style-type: none"> • Sonar Time at Target: 7/22/2015 4:13:56 AM • Click Position 38.3356244800 -74.7627895802 (WGS84) (X) 520731.18 (Y) 4243080.94 (Projected Coordinates) • Map Projection: UTM84-18N • Acoustic Source File: F:\1751_SSS_RAW_XTF_files\1751_177_150722040900.xtf • Ping Number: 1899565 • Range to target: 27.20 Meters • Fish Height: 6.12 Meters • Heading: 205.200 Degrees • Line Name: 1751_177_150722040900 • Water Depth: 0.00 Meters 	<p>Dimensions and attributes</p> <ul style="list-style-type: none"> • Target Width: 0.4 Meters • Target Height: 0.1 Meters • Target Length: 1.4 Meters • Target Shadow: 0.4 Meters • Classification1: small object • Description:

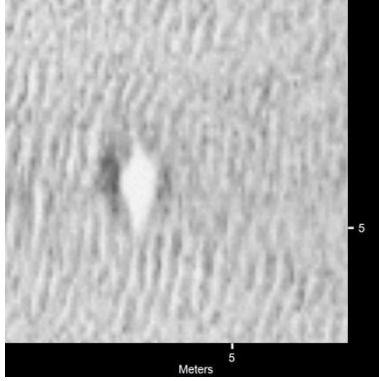


	<p>Contact687</p> <ul style="list-style-type: none"> • Sonar Time at Target: 7/21/2015 12:09:29 PM • Click Position 38.3262594000 -74.7627373924 (WGS84) (X) 520738.41 (Y) 4242041.81 (Projected Coordinates) • Map Projection: UTM84-18N • Acoustic Source File: F:\1751_SSS_RAW_XTF_files\1751_179_150721115700.xtf • Ping Number: 1044396 • Range to target: 21.34 Meters • Fish Height: 6.02 Meters • Heading: 205.900 Degrees • Line Name: 1751_179_150721115700 • Water Depth: 0.00 Meters 	<p>Dimensions and attributes</p> <ul style="list-style-type: none"> • Target Width: 0.5 Meters • Target Height: 0.1 Meters • Target Length: 1.2 Meters • Target Shadow: 0.5 Meters • Classification1: small object • Description:
	<p>Contact688</p> <ul style="list-style-type: none"> • Sonar Time at Target: 7/22/2015 4:13:14 AM • Click Position 38.3366509799 -74.7627276328 (WGS84) (X) 520736.30 (Y) 4243194.85 (Projected Coordinates) • Map Projection: UTM84-18N • Acoustic Source File: F:\1751_SSS_RAW_XTF_files\1751_177_150722040900.xtf • Ping Number: 1898939 • Range to target: 32.26 Meters • Fish Height: 6.21 Meters • Heading: 226.100 Degrees • Line Name: 1751_177_150722040900 • Water Depth: 0.00 Meters 	<p>Dimensions and attributes</p> <ul style="list-style-type: none"> • Target Width: 0.3 Meters • Target Height: 0.1 Meters • Target Length: 0.8 Meters • Target Shadow: 0.7 Meters • Classification1: small object • Description:
	<p>Contact689</p> <ul style="list-style-type: none"> • Sonar Time at Target: 7/21/2015 12:40:43 PM • Click Position 38.2827097065 -74.7624608173 (WGS84) (X) 520775.00 (Y) 4237209.69 (Projected Coordinates) • Map Projection: UTM84-18N • Acoustic Source File: F:\1751_SSS_RAW_XTF_files\1751_179_150721115700.xtf • Ping Number: 1072098 • Range to target: 17.03 Meters • Fish Height: 5.43 Meters • Heading: 211.600 Degrees • Line Name: 1751_179_150721115700 • Water Depth: 0.00 Meters 	<p>Dimensions and attributes</p> <ul style="list-style-type: none"> • Target Width: 1.6 Meters • Target Height: 0.3 Meters • Target Length: 1.8 Meters • Target Shadow: 1.0 Meters • Classification1: small object • Description:




	<p>Contact690</p> <ul style="list-style-type: none"> • Sonar Time at Target: 7/14/2015 12:35:24 PM • Click Position 38.3153603711 -74.7622916116 (WGS84) (X) 520780.49 (Y) 4240832.58 (Projected Coordinates) • Map Projection: UTM84-18N • Acoustic Source File: E:\1751_US Wind_SSS\XTF\1751_180_150714115100.xtf • Ping Number: 5218470 • Range to target: 25.20 Meters • Fish Height: 6.56 Meters • Heading: 11.500 Degrees • Line Name: 1751_180_150714115100 • Water Depth: 0.00 Meters 	<p>Dimensions and attributes</p> <ul style="list-style-type: none"> • Target Width: 0.4 Meters • Target Height: 0.2 Meters • Target Length: 1.3 Meters • Target Shadow: 0.7 Meters • Classification1: small object • Description:
	<p>Contact691</p> <ul style="list-style-type: none"> • Sonar Time at Target: 7/21/2015 12:08:07 PM • Click Position 38.3281605035 -74.7622126477 (WGS84) (X) 520783.73 (Y) 4242252.88 (Projected Coordinates) • Map Projection: UTM84-18N • Acoustic Source File: F:\1751_SSS_RAW_XTF_files\1751_179_150721115700.xtf • Ping Number: 1043190 • Range to target: 25.93 Meters • Fish Height: 5.77 Meters • Heading: 204.100 Degrees • Line Name: 1751_179_150721115700 • Water Depth: 0.00 Meters 	<p>Dimensions and attributes</p> <ul style="list-style-type: none"> • Target Width: 0.2 Meters • Target Height: 0.3 Meters • Target Length: 0.9 Meters • Target Shadow: 1.4 Meters • Classification1: small object • Description:
	<p>Contact692</p> <ul style="list-style-type: none"> • Sonar Time at Target: 7/21/2015 12:02:05 PM • Click Position 38.3367172148 -74.7621795450 (WGS84) (X) 520784.18 (Y) 4243202.32 (Projected Coordinates) • Map Projection: UTM84-18N • Acoustic Source File: F:\1751_SSS_RAW_XTF_files\1751_179_150721115700.xtf • Ping Number: 1037833 • Range to target: 28.67 Meters • Fish Height: 6.02 Meters • Heading: 196.700 Degrees • Line Name: 1751_179_150721115700 • Water Depth: 0.00 Meters 	<p>Dimensions and attributes</p> <ul style="list-style-type: none"> • Target Width: 0.6 Meters • Target Height: 0.2 Meters • Target Length: 1.5 Meters • Target Shadow: 1.0 Meters • Classification1: small object • Description: Debris field with mulple individual contacts




	<p>Contact693</p> <ul style="list-style-type: none"> • Sonar Time at Target: 7/14/2015 6:12:16 PM • Click Position 38.3925245298 -74.7621773827 (WGS84) (X) 520768.42 (Y) 4249394.66 (Projected Coordinates) • Map Projection: UTM84-18N • Acoustic Source File: E:\1751_US Wind_SSS\XTF\1751_178_150714173200.xtf • Ping Number: 5517178 • Range to target: 28.37 Meters • Fish Height: 6.31 Meters • Heading: 20.400 Degrees • Line Name: 1751_178_150714173200 • Water Depth: 0.00 Meters 	<p>Dimensions and attributes</p> <ul style="list-style-type: none"> • Target Width: 0.6 Meters • Target Height: 0.3 Meters • Target Length: 0.8 Meters • Target Shadow: 1.7 Meters • Classification1: small object • Description:
	<p>Contact694</p> <ul style="list-style-type: none"> • Sonar Time at Target: 7/21/2015 12:00:46 PM • Click Position 38.3385151867 -74.7621496826 (WGS84) (X) 520786.28 (Y) 4243401.83 (Projected Coordinates) • Map Projection: UTM84-18N • Acoustic Source File: F:\1751_SSS_RAW_XTF_files\1751_179_150721115700.xtf • Ping Number: 1036678 • Range to target: 29.03 Meters • Fish Height: 6.21 Meters • Heading: 204.200 Degrees • Line Name: 1751_179_150721115700 • Water Depth: 0.00 Meters 	<p>Dimensions and attributes</p> <ul style="list-style-type: none"> • Target Width: 0.5 Meters • Target Height: 0.1 Meters • Target Length: 1.3 Meters • Target Shadow: 0.7 Meters • Classification1: small object • Description:
	<p>Contact695</p> <ul style="list-style-type: none"> • Sonar Time at Target: 7/21/2015 12:11:14 PM • Click Position 38.3238145495 -74.7621410490 (WGS84) (X) 520791.23 (Y) 4241770.67 (Projected Coordinates) • Map Projection: UTM84-18N • Acoustic Source File: F:\1751_SSS_RAW_XTF_files\1751_179_150721115700.xtf • Ping Number: 1045951 • Range to target: 34.68 Meters • Fish Height: 6.36 Meters • Heading: 197.900 Degrees • Line Name: 1751_179_150721115700 • Water Depth: 0.00 Meters 	<p>Dimensions and attributes</p> <ul style="list-style-type: none"> • Target Width: 1.5 Meters • Target Height: 0.2 Meters • Target Length: 1.4 Meters • Target Shadow: 1.1 Meters • Classification1: small object • Description:




	<p>Contact696</p> <ul style="list-style-type: none"> • Sonar Time at Target: 7/21/2015 12:36:13 PM • Click Position 38.2890223811 -74.7621312360 (WGS84) (X) 520802.03 (Y) 4237910.20 (Projected Coordinates) • Map Projection: UTM84-18N • Acoustic Source File: F:\1751_SSS_RAW_XTF_files\1751_179_150721115700.xtf • Ping Number: 1068112 • Range to target: 39.63 Meters • Fish Height: 6.36 Meters • Heading: 207.500 Degrees • Line Name: 1751_179_150721115700 • Water Depth: 0.00 Meters 	<p>Dimensions and attributes</p> <ul style="list-style-type: none"> • Target Width: 0.4 Meters • Target Height: 0.3 Meters • Target Length: 2.2 Meters • Target Shadow: 1.7 Meters • Classification1: linear object • Description:
	<p>Contact697</p> <ul style="list-style-type: none"> • Sonar Time at Target: 7/21/2015 12:23:59 PM • Click Position 38.3060177111 -74.7621025576 (WGS84) (X) 520799.68 (Y) 4239795.97 (Projected Coordinates) • Map Projection: UTM84-18N • Acoustic Source File: F:\1751_SSS_RAW_XTF_files\1751_179_150721115700.xtf • Ping Number: 1057258 • Range to target: 42.77 Meters • Fish Height: 6.51 Meters • Heading: 202.300 Degrees • Line Name: 1751_179_150721115700 • Water Depth: 0.00 Meters 	<p>Dimensions and attributes</p> <ul style="list-style-type: none"> • Target Width: 1.5 Meters • Target Height: 0.1 Meters • Target Length: 1.2 Meters • Target Shadow: 0.4 Meters • Classification1: small object • Description: Debris field with multiple individual targets
	<p>Contact698</p> <ul style="list-style-type: none"> • Sonar Time at Target: 7/14/2015 2:12:13 PM • Click Position 38.4064718994 -74.7615582579 (WGS84) (X) 520818.48 (Y) 4250942.40 (Projected Coordinates) • Map Projection: UTM84-18N • Acoustic Source File: E:\1751_US Wind_SSSXTF\1751_181_150714135500.xtf • Ping Number: 5304316 • Range to target: 46.82 Meters • Fish Height: 5.43 Meters • Heading: 219.400 Degrees • Line Name: 1751_181_150714135500 • Water Depth: 0.00 Meters 	<p>Dimensions and attributes</p> <ul style="list-style-type: none"> • Target Width: 0.9 Meters • Target Height: 0.2 Meters • Target Length: 1.3 Meters • Target Shadow: 1.6 Meters • Classification1: small object • Description:

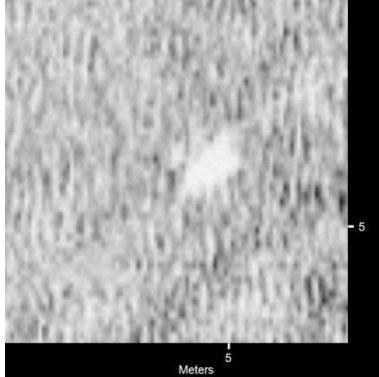


	<p>Contact699</p> <ul style="list-style-type: none"> • Sonar Time at Target: 7/14/2015 1:24:09 PM • Click Position 38.3891777392 -74.7612994669 (WGS84) (X) 520846.05 (Y) 4249023.50 (Projected Coordinates) • Map Projection: UTM84-18N • Acoustic Source File: E:\1751_US Wind_SSSXTF\1751_180_150714125100.xtf • Ping Number: 5261694 • Range to target: 43.30 Meters • Fish Height: 6.85 Meters • Heading: 10.600 Degrees • Line Name: 1751_180_150714125100 • Water Depth: 0.00 Meters 	<p>Dimensions and attributes</p> <ul style="list-style-type: none"> • Target Width: 0.5 Meters • Target Height: 0.2 Meters • Target Length: 0.7 Meters • Target Shadow: 1.2 Meters • Classification1: small object • Description:
	<p>Contact700</p> <ul style="list-style-type: none"> • Sonar Time at Target: 6/12/2015 10:39:25 AM • Click Position 38.3915873781 -74.7612416197 (WGS84) (X) 520850.41 (Y) 4249290.88 (Projected Coordinates) • Map Projection: UTM84-18N • Acoustic Source File: F:\SSS_RAW_XTF_files\1751_182_150612100700.xtf • Ping Number: 777729 • Range to target: 31.78 Meters • Fish Height: 6.12 Meters • Heading: 197.200 Degrees • Line Name: 1751_182_150612100700 • Water Depth: 0.00 Meters 	<p>Dimensions and attributes</p> <ul style="list-style-type: none"> • Target Width: 0.3 Meters • Target Height: 0.2 Meters • Target Length: 0.8 Meters • Target Shadow: 1.4 Meters • Classification1: small object • Description:
	<p>Contact701</p> <ul style="list-style-type: none"> • Sonar Time at Target: 6/12/2015 10:35:23 AM • Click Position 38.3963466787 -74.7611703510 (WGS84) (X) 520855.26 (Y) 4249818.99 (Projected Coordinates) • Map Projection: UTM84-18N • Acoustic Source File: F:\SSS_RAW_XTF_files\1751_182_150612100700.xtf • Ping Number: 774152 • Range to target: 26.44 Meters • Fish Height: 6.41 Meters • Heading: 198.300 Degrees • Line Name: 1751_182_150612100700 • Water Depth: 0.00 Meters 	<p>Dimensions and attributes</p> <ul style="list-style-type: none"> • Target Width: 0.9 Meters • Target Height: 0.3 Meters • Target Length: 1.0 Meters • Target Shadow: 1.2 Meters • Classification1: circular object • Description:

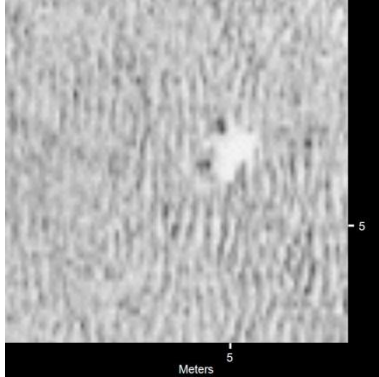


	<p>Contact702</p> <ul style="list-style-type: none"> • Sonar Time at Target: 6/12/2015 11:51:05 AM • Click Position 38.3061150870 -74.7609639621 (WGS84) (X) 520899.20 (Y) 4239807.04 (Projected Coordinates) • Map Projection: UTM84-18N • Acoustic Source File: F:\SSS_RAW_XTF_files\1751_182_150612110700.xtf • Ping Number: 841286 • Range to target: 15.83 Meters • Fish Height: 5.38 Meters • Heading: 197.500 Degrees • Line Name: 1751_182_150612110700 • Water Depth: 0.00 Meters 	<p>Dimensions and attributes</p> <ul style="list-style-type: none"> • Target Width: 1.5 Meters • Target Height: 0.2 Meters • Target Length: 2.2 Meters • Target Shadow: 0.8 Meters • Classification1: small object • Description:
	<p>Contact703</p> <ul style="list-style-type: none"> • Sonar Time at Target: 6/11/2015 10:35:27 PM • Click Position 38.3729431417 -74.7608185745 (WGS84) (X) 520892.71 (Y) 4247222.22 (Projected Coordinates) • Map Projection: UTM84-18N • Acoustic Source File: F:\SSS_RAW_XTF_files\1751_183_150611220300.xtf • Ping Number: 135787 • Range to target: 32.71 Meters • Fish Height: 6.31 Meters • Heading: 6.800 Degrees • Line Name: 1751_183_150611220300 • Water Depth: 0.00 Meters 	<p>Dimensions and attributes</p> <ul style="list-style-type: none"> • Target Width: 0.3 Meters • Target Height: 0.2 Meters • Target Length: 2.6 Meters • Target Shadow: 0.9 Meters • Classification1: linear object • Description:
	<p>Contact704</p> <ul style="list-style-type: none"> • Sonar Time at Target: 7/14/2015 2:07:25 PM • Click Position 38.4123817190 -74.7607189502 (WGS84) (X) 520890.06 (Y) 4251598.34 (Projected Coordinates) • Map Projection: UTM84-18N • Acoustic Source File: E:\1751_US Wind_SSSXTF\1751_181_150714135500.xtf • Ping Number: 5300072 • Range to target: 30.30 Meters • Fish Height: 6.95 Meters • Heading: 210.800 Degrees • Line Name: 1751_181_150714135500 • Water Depth: 0.00 Meters 	<p>Dimensions and attributes</p> <ul style="list-style-type: none"> • Target Width: 0.5 Meters • Target Height: 0.2 Meters • Target Length: 0.8 Meters • Target Shadow: 0.8 Meters • Classification1: small object • Description:




	<p>Contact705</p> <ul style="list-style-type: none"> • Sonar Time at Target: 6/12/2015 11:08:17 AM • Click Position 38.3578590168 -74.7605663990 (WGS84) (X) 520919.08 (Y) 4245548.56 (Projected Coordinates) • Map Projection: UTM84-18N • Acoustic Source File: F:\SSS_RAW_XTF_files\1751_182_150612110700.xtf • Ping Number: 803323 • Range to target: 36.40 Meters • Fish Height: 5.53 Meters • Heading: 198.600 Degrees • Line Name: 1751_182_150612110700 • Water Depth: 0.00 Meters 	<p>Dimensions and attributes</p> <ul style="list-style-type: none"> • Target Width: 0.3 Meters • Target Height: 0.4 Meters • Target Length: 1.0 Meters • Target Shadow: 2.7 Meters • Classification1: small object • Description:
	<p>Contact706</p> <ul style="list-style-type: none"> • Sonar Time at Target: 6/12/2015 11:08:17 AM • Click Position 38.3578470114 -74.7605331246 (WGS84) (X) 520921.99 (Y) 4245547.23 (Projected Coordinates) • Map Projection: UTM84-18N • Acoustic Source File: F:\SSS_RAW_XTF_files\1751_182_150612110700.xtf • Ping Number: 803332 • Range to target: 39.36 Meters • Fish Height: 5.53 Meters • Heading: 201.200 Degrees • Line Name: 1751_182_150612110700 • Water Depth: 0.00 Meters 	<p>Dimensions and attributes</p> <ul style="list-style-type: none"> • Target Width: 0.4 Meters • Target Height: 0.4 Meters • Target Length: 1.3 Meters • Target Shadow: 2.7 Meters • Classification1: small object • Description:
	<p>Contact707</p> <ul style="list-style-type: none"> • Sonar Time at Target: 6/12/2015 11:09:57 AM • Click Position 38.3558800074 -74.7605216771 (WGS84) (X) 520923.56 (Y) 4245328.98 (Projected Coordinates) • Map Projection: UTM84-18N • Acoustic Source File: F:\SSS_RAW_XTF_files\1751_182_150612110700.xtf • Ping Number: 804803 • Range to target: 39.84 Meters • Fish Height: 5.87 Meters • Heading: 195.300 Degrees • Line Name: 1751_182_150612110700 • Water Depth: 0.00 Meters 	<p>Dimensions and attributes</p> <ul style="list-style-type: none"> • Target Width: 0.4 Meters • Target Height: 0.3 Meters • Target Length: 1.3 Meters • Target Shadow: 2.1 Meters • Classification1: small object • Description:




	<p>Contact708</p> <ul style="list-style-type: none"> • Sonar Time at Target: 6/12/2015 7:43:23 AM • Click Position 38.2501936464 -74.7604215761 (WGS84) (X) 520962.70 (Y) 4233602.25 (Projected Coordinates) • Map Projection: UTM84-18N • Acoustic Source File: F:\SSS_RAW_XTF_files\1751_184_2_150612072100.xtf • Ping Number: 621649 • Range to target: 22.77 Meters • Fish Height: 6.02 Meters • Heading: 193.500 Degrees • Line Name: 1751_184_2_150612072100 • Water Depth: 0.00 Meters 	<p>Dimensions and attributes</p> <ul style="list-style-type: none"> • Target Width: 0.2 Meters • Target Height: 0.1 Meters • Target Length: 0.6 Meters • Target Shadow: 0.6 Meters • Classification1: small object • Description:
	<p>Contact709</p> <ul style="list-style-type: none"> • Sonar Time at Target: 6/12/2015 10:44:39 PM • Click Position 38.2784709877 -74.7600490011 (WGS84) (X) 520987.16 (Y) 4236739.91 (Projected Coordinates) • Map Projection: UTM84-18N • Acoustic Source File: F:\SSS_RAW_XTF_files\1751_185_150612221100.xtf • Ping Number: 218982 • Range to target: 17.91 Meters • Fish Height: 6.16 Meters • Heading: 196.400 Degrees • Line Name: 1751_185_150612221100 • Water Depth: 0.00 Meters 	<p>Dimensions and attributes</p> <ul style="list-style-type: none"> • Target Width: 0.6 Meters • Target Height: 0.2 Meters • Target Length: 2.4 Meters • Target Shadow: 0.6 Meters • Classification1: small object • Description:
	<p>Contact710</p> <ul style="list-style-type: none"> • Sonar Time at Target: 6/12/2015 5:19:40 AM • Click Position 38.4046694679 -74.7600112266 (WGS84) (X) 520954.08 (Y) 4250742.75 (Projected Coordinates) • Map Projection: UTM84-18N • Acoustic Source File: F:\SSS_RAW_XTF_files\1751_184_150612050000.xtf • Ping Number: 494204 • Range to target: 19.19 Meters • Fish Height: 6.60 Meters • Heading: 195.800 Degrees • Line Name: 1751_184_150612050000 • Water Depth: 0.00 Meters 	<p>Dimensions and attributes</p> <ul style="list-style-type: none"> • Target Width: 0.2 Meters • Target Height: 0.2 Meters • Target Length: 0.4 Meters • Target Shadow: 0.6 Meters • Classification1: small object • Description:

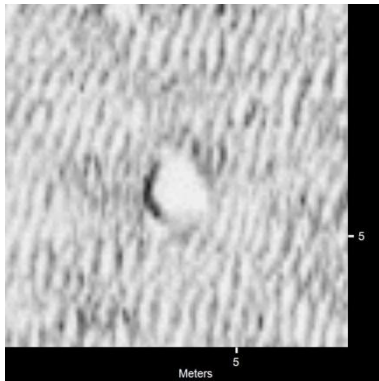
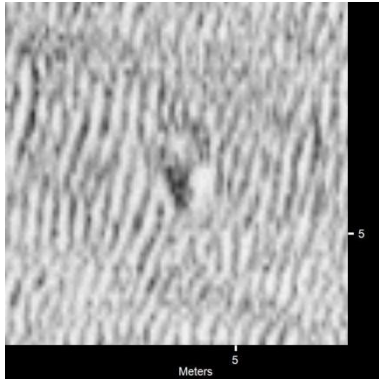

	<p>Contact711</p> <ul style="list-style-type: none"> • Sonar Time at Target: 6/12/2015 11:13:46 PM • Click Position 38.2499468981 -74.760003683 (WGS84) (X) 520999.62 (Y) 4233574.97 (Projected Coordinates) • Map Projection: UTM84-18N • Acoustic Source File: F:\SSS_RAW_XTF_files\1751_185_150612231100.xtf • Ping Number: 244800 • Range to target: 6.67 Meters • Fish Height: 7.65 Meters • Heading: 190.500 Degrees • Line Name: 1751_185_150612231100 • Water Depth: 0.00 Meters 	<p>Dimensions and attributes</p> <ul style="list-style-type: none"> • Target Width: 0.3 Meters • Target Height: 0.1 Meters • Target Length: 1.6 Meters • Target Shadow: 0.2 Meters • Classification1: linear object • Description:
	<p>Contact712</p> <ul style="list-style-type: none"> • Sonar Time at Target: 6/12/2015 10:38:41 PM • Click Position 38.2843249629 -74.7599795290 (WGS84) (X) 520991.55 (Y) 4237389.47 (Projected Coordinates) • Map Projection: UTM84-18N • Acoustic Source File: F:\SSS_RAW_XTF_files\1751_185_150612221100.xtf • Ping Number: 213692 • Range to target: 16.41 Meters • Fish Height: 5.73 Meters • Heading: 199.600 Degrees • Line Name: 1751_185_150612221100 • Water Depth: 0.00 Meters 	<p>Dimensions and attributes</p> <ul style="list-style-type: none"> • Target Width: 0.5 Meters • Target Height: 0.4 Meters • Target Length: 1.4 Meters • Target Shadow: 1.3 Meters • Classification1: small object • Description:
	<p>Contact713</p> <ul style="list-style-type: none"> • Sonar Time at Target: 6/12/2015 9:51:39 PM • Click Position 38.3306438853 -74.7599650716 (WGS84) (X) 520979.47 (Y) 4242528.94 (Projected Coordinates) • Map Projection: UTM84-18N • Acoustic Source File: F:\SSS_RAW_XTF_files\1751_185_150612211100.xtf • Ping Number: 171984 • Range to target: 22.41 Meters • Fish Height: 5.89 Meters • Heading: 200.100 Degrees • Line Name: 1751_185_150612211100 • Water Depth: 0.00 Meters 	<p>Dimensions and attributes</p> <ul style="list-style-type: none"> • Target Width: 0.8 Meters • Target Height: 0.2 Meters • Target Length: 6.4 Meters • Target Shadow: 1.0 Meters • Classification1: linear object • Description:




	<p>Contact714</p> <ul style="list-style-type: none"> • Sonar Time at Target: 6/12/2015 2:06:09 AM • Click Position 38.2724293239 -74.7599494013 (WGS84) (X) 520997.61 (Y) 4236069.57 (Projected Coordinates) • Map Projection: UTM84-18N • Acoustic Source File: F:\SSS_RAW_XTF_files\1751_186_2_150612013600.xtf • Ping Number: 322619 • Range to target: 28.62 Meters • Fish Height: 5.77 Meters • Heading: 199.800 Degrees • Line Name: 1751_186_2_150612013600 • Water Depth: 0.00 Meters 	<p>Dimensions and attributes</p> <ul style="list-style-type: none"> • Target Width: 0.3 Meters • Target Height: 0.2 Meters • Target Length: 0.9 Meters • Target Shadow: 1.2 Meters • Classification1: small object • Description:
	<p>Contact715</p> <ul style="list-style-type: none"> • Sonar Time at Target: 6/12/2015 5:46:37 AM • Click Position 38.3722259455 -74.7599449954 (WGS84) (X) 520969.23 (Y) 4247142.84 (Projected Coordinates) • Map Projection: UTM84-18N • Acoustic Source File: F:\SSS_RAW_XTF_files\1751_184_150612050000.xtf • Ping Number: 518109 • Range to target: 31.67 Meters • Fish Height: 6.75 Meters • Heading: 198.700 Degrees • Line Name: 1751_184_150612050000 • Water Depth: 0.00 Meters 	<p>Dimensions and attributes</p> <ul style="list-style-type: none"> • Target Width: 0.2 Meters • Target Height: 0.3 Meters • Target Length: 0.4 Meters • Target Shadow: 1.4 Meters • Classification1: small object • Description:
	<p>Contact716</p> <ul style="list-style-type: none"> • Sonar Time at Target: 6/11/2015 11:15:04 PM • Click Position 38.4263210095 -74.7598793075 (WGS84) (X) 520959.34 (Y) 4253145.24 (Projected Coordinates) • Map Projection: UTM84-18N • Acoustic Source File: F:\SSS_RAW_XTF_files\1751_183_150611230300.xtf • Ping Number: 170920 • Range to target: 29.68 Meters • Fish Height: 5.38 Meters • Heading: 4.600 Degrees • Line Name: 1751_183_150611230300 • Water Depth: 0.00 Meters 	<p>Dimensions and attributes</p> <ul style="list-style-type: none"> • Target Width: 0.3 Meters • Target Height: 0.1 Meters • Target Length: 3.9 Meters • Target Shadow: 0.4 Meters • Classification1: linear object • Description:


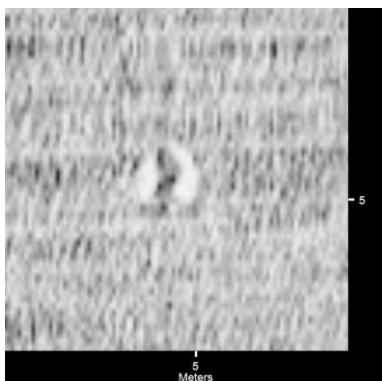

	<p>Contact717</p> <ul style="list-style-type: none"> • Sonar Time at Target: 6/12/2015 2:05:04 AM • Click Position 38.2737501192 -74.7598594263 (WGS84) (X) 521005.10 (Y) 4236216.14 (Projected Coordinates) • Map Projection: UTM84-18N • Acoustic Source File: F:\SSS_RAW_XTF_files\1751_186_2_150612013600.xtf • Ping Number: 321664 • Range to target: 21.22 Meters • Fish Height: 6.07 Meters • Heading: 196.000 Degrees • Line Name: 1751_186_2_150612013600 • Water Depth: 0.00 Meters 	<p>Dimensions and attributes</p> <ul style="list-style-type: none"> • Target Width: 0.3 Meters • Target Height: 0.3 Meters • Target Length: 1.2 Meters • Target Shadow: 1.0 Meters • Classification1: small object • Description:
	<p>Contact718</p> <ul style="list-style-type: none"> • Sonar Time at Target: 6/11/2015 11:14:43 PM • Click Position 38.4258426451 -74.7598574550 (WGS84) (X) 520961.39 (Y) 4253092.16 (Projected Coordinates) • Map Projection: UTM84-18N • Acoustic Source File: F:\SSS_RAW_XTF_files\1751_183_150611230300.xtf • Ping Number: 170605 • Range to target: 32.58 Meters • Fish Height: 5.29 Meters • Heading: 10.400 Degrees • Line Name: 1751_183_150611230300 • Water Depth: 0.00 Meters 	<p>Dimensions and attributes</p> <ul style="list-style-type: none"> • Target Width: 0.7 Meters • Target Height: 0.3 Meters • Target Length: 4.2 Meters • Target Shadow: 1.7 Meters • Classification1: debris • Description:
	<p>Contact719</p> <ul style="list-style-type: none"> • Sonar Time at Target: 6/11/2015 11:14:40 PM • Click Position 38.4257918173 -74.7598214668 (WGS84) (X) 520964.54 (Y) 4253086.53 (Projected Coordinates) • Map Projection: UTM84-18N • Acoustic Source File: F:\SSS_RAW_XTF_files\1751_183_150611230300.xtf • Ping Number: 170571 • Range to target: 35.80 Meters • Fish Height: 5.19 Meters • Heading: 10.100 Degrees • Line Name: 1751_183_150611230300 • Water Depth: 0.00 Meters 	<p>Dimensions and attributes</p> <ul style="list-style-type: none"> • Target Width: 0.4 Meters • Target Height: 0.2 Meters • Target Length: 0.5 Meters • Target Shadow: 1.5 Meters • Classification1: debris • Description:



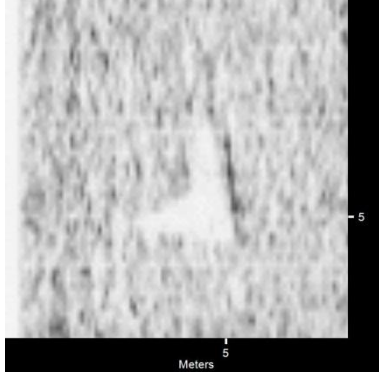
	<p>Contact720</p> <ul style="list-style-type: none"> • Sonar Time at Target: 6/12/2015 8:49:35 PM • Click Position 38.3917627167 -74.7597309003 (WGS84) (X) 520982.28 (Y) 4249310.68 (Projected Coordinates) • Map Projection: UTM84-18N • Acoustic Source File: F:\SSS_RAW_XTF_files\1751_185_150612201100.xtf • Ping Number: 116956 • Range to target: 19.31 Meters • Fish Height: 5.91 Meters • Heading: 195.200 Degrees • Line Name: 1751_185_150612201100 • Water Depth: 0.00 Meters 	<p>Dimensions and attributes</p> <ul style="list-style-type: none"> • Target Width: 1.0 Meters • Target Height: 0.3 Meters • Target Length: 1.6 Meters • Target Shadow: 1.2 Meters • Classification1: small object • Description:
	<p>Contact721</p> <ul style="list-style-type: none"> • Sonar Time at Target: 6/12/2015 1:26:46 PM • Click Position 38.2520316405 -74.7594506342 (WGS84) (X) 521047.12 (Y) 4233806.41 (Projected Coordinates) • Map Projection: UTM84-18N • Acoustic Source File: F:\SSS_RAW_XTF_files\1751_187_150612132000.xtf • Ping Number: 926119 • Range to target: 26.92 Meters • Fish Height: 6.21 Meters • Heading: 13.100 Degrees • Line Name: 1751_187_150612132000 • Water Depth: 0.00 Meters 	<p>Dimensions and attributes</p> <ul style="list-style-type: none"> • Target Width: 0.4 Meters • Target Height: 0.1 Meters • Target Length: 0.9 Meters • Target Shadow: 0.6 Meters • Classification1: linear object • Description:
	<p>Contact722</p> <ul style="list-style-type: none"> • Sonar Time at Target: 6/12/2015 2:24:40 AM • Click Position 38.2498628132 -74.7594485112 (WGS84) (X) 521047.93 (Y) 4233565.76 (Projected Coordinates) • Map Projection: UTM84-18N • Acoustic Source File: F:\SSS_RAW_XTF_files\1751_186_2_150612013600.xtf • Ping Number: 339043 • Range to target: 15.07 Meters • Fish Height: 5.43 Meters • Heading: 192.800 Degrees • Line Name: 1751_186_2_150612013600 • Water Depth: 0.00 Meters 	<p>Dimensions and attributes</p> <ul style="list-style-type: none"> • Target Width: 0.2 Meters • Target Height: 0.3 Meters • Target Length: 2.0 Meters • Target Shadow: 0.9 Meters • Classification1: linear object • Description:

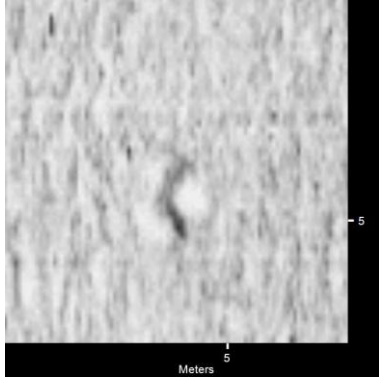


	<p>Contact723</p> <ul style="list-style-type: none"> • Sonar Time at Target: 6/12/2015 2:24:51 AM • Click Position 38.2496433044 -74.7593736115 (WGS84) (X) 521054.55 (Y) 4233541.42 (Projected Coordinates) • Map Projection: UTM84-18N • Acoustic Source File: F:\SSS_RAW_XTF_files\1751_186_2_150612013600.xtf • Ping Number: 339203 • Range to target: 21.31 Meters • Fish Height: 5.73 Meters • Heading: 194.300 Degrees • Line Name: 1751_186_2_150612013600 • Water Depth: 0.00 Meters 	<p>Dimensions and attributes</p> <ul style="list-style-type: none"> • Target Width: 0.5 Meters • Target Height: 0.2 Meters • Target Length: 1.0 Meters • Target Shadow: 0.8 Meters • Classification1: small object • Description:
	<p>Contact724</p> <ul style="list-style-type: none"> • Sonar Time at Target: 6/11/2015 8:59:07 PM • Click Position 38.2474305186 -74.7591792707 (WGS84) (X) 521072.19 (Y) 4233295.94 (Projected Coordinates) • Map Projection: UTM84-18N • Acoustic Source File: F:\SSS_RAW_XTF_files\1751_188_2_150611204900.xtf • Ping Number: 50376 • Range to target: 25.70 Meters • Fish Height: 6.51 Meters • Heading: 191.000 Degrees • Line Name: 1751_188_2_150611204900 • Water Depth: 0.00 Meters 	<p>Dimensions and attributes</p> <ul style="list-style-type: none"> • Target Width: 0.7 Meters • Target Height: 0.2 Meters • Target Length: 0.8 Meters • Target Shadow: 0.8 Meters • Classification1: small object • Description:
	<p>Contact725</p> <ul style="list-style-type: none"> • Sonar Time at Target: 6/12/2015 1:36:41 AM • Click Position 38.3088971288 -74.7591708701 (WGS84) (X) 521055.17 (Y) 4240116.13 (Projected Coordinates) • Map Projection: UTM84-18N • Acoustic Source File: F:\SSS_RAW_XTF_files\1751_186_2_150612013600.xtf • Ping Number: 296486 • Range to target: 16.55 Meters • Fish Height: 6.21 Meters • Heading: 198.400 Degrees • Line Name: 1751_186_2_150612013600 • Water Depth: 0.00 Meters 	<p>Dimensions and attributes</p> <ul style="list-style-type: none"> • Target Width: 0.5 Meters • Target Height: 0.5 Meters • Target Length: 2.1 Meters • Target Shadow: 1.4 Meters • Classification1: small object • Description:




	<p>Contact726</p> <ul style="list-style-type: none"> • Sonar Time at Target: 6/12/2015 1:38:52 AM • Click Position 38.3062590970 -74.7590324933 (WGS84) (X) 521068.03 (Y) 4239823.45 (Projected Coordinates) • Map Projection: UTM84-18N • Acoustic Source File: F:\SSS_RAW_XTF_files\1751_186_2_150612013600.xtf • Ping Number: 298429 • Range to target: 30.84 Meters • Fish Height: 5.04 Meters • Heading: 202.000 Degrees • Line Name: 1751_186_2_150612013600 • Water Depth: 0.00 Meters 	<p>Dimensions and attributes</p> <ul style="list-style-type: none"> • Target Width: 0.2 Meters • Target Height: 0.2 Meters • Target Length: 1.4 Meters • Target Shadow: 1.3 Meters • Classification1: small object • Description:
	<p>Contact727</p> <ul style="list-style-type: none"> • Sonar Time at Target: 6/12/2015 1:37:29 AM • Click Position 38.3079352446 -74.7590003230 (WGS84) (X) 521070.36 (Y) 4240009.44 (Projected Coordinates) • Map Projection: UTM84-18N • Acoustic Source File: F:\SSS_RAW_XTF_files\1751_186_2_150612013600.xtf • Ping Number: 297203 • Range to target: 32.19 Meters • Fish Height: 5.82 Meters • Heading: 201.300 Degrees • Line Name: 1751_186_2_150612013600 • Water Depth: 0.00 Meters 	<p>Dimensions and attributes</p> <ul style="list-style-type: none"> • Target Width: 0.3 Meters • Target Height: 0.1 Meters • Target Length: 0.9 Meters • Target Shadow: 0.3 Meters • Classification1: small object • Description:
	<p>Contact728</p> <ul style="list-style-type: none"> • Sonar Time at Target: 6/10/2015 12:37:16 PM • Click Position 38.2671645901 -74.7587577271 (WGS84) (X) 521103.37 (Y) 4235485.68 (Projected Coordinates) • Map Projection: UTM84-18N • Acoustic Source File: F:\SSS_RAW_XTF_files\1751_188_150610114200.xtf • Ping Number: 639915 • Range to target: 16.33 Meters • Fish Height: 5.68 Meters • Heading: 192.700 Degrees • Line Name: 1751_188_150610114200 • Water Depth: 0.00 Meters 	<p>Dimensions and attributes</p> <ul style="list-style-type: none"> • Target Width: 0.4 Meters • Target Height: 0.4 Meters • Target Length: 0.2 Meters • Target Shadow: 1.5 Meters • Classification1: small object • Description:




	<p>Contact729</p> <ul style="list-style-type: none"> • Sonar Time at Target: 6/11/2015 11:22:20 PM • Click Position 38.4258138147 -74.7586299716 (WGS84) (X) 521068.54 (Y) 4253089.25 (Projected Coordinates) • Map Projection: UTM84-18N • Acoustic Source File: F:\SSS_RAW_XTF_files\1751_186_150611232000.xtf • Ping Number: 177363 • Range to target: 33.90 Meters • Fish Height: 6.56 Meters • Heading: 198.800 Degrees • Line Name: 1751_186_150611232000 • Water Depth: 0.00 Meters 	<p>Dimensions and attributes</p> <ul style="list-style-type: none"> • Target Width: 0.4 Meters • Target Height: 0.3 Meters • Target Length: 0.4 Meters • Target Shadow: 1.6 Meters • Classification1: small object • Description:
	<p>Contact730</p> <ul style="list-style-type: none"> • Sonar Time at Target: 6/12/2015 7:34:06 PM • Click Position 38.3980312713 -74.7585541438 (WGS84) (X) 521083.23 (Y) 4250006.51 (Projected Coordinates) • Map Projection: UTM84-18N • Acoustic Source File: F:\SSS_RAW_XTF_files\1751_187_4_150612190600.xtf • Ping Number: 50028 • Range to target: 13.68 Meters • Fish Height: 5.43 Meters • Heading: 15.700 Degrees • Line Name: 1751_187_4_150612190600 • Water Depth: 0.00 Meters 	<p>Dimensions and attributes</p> <ul style="list-style-type: none"> • Target Width: 0.3 Meters • Target Height: 0.2 Meters • Target Length: 0.6 Meters • Target Shadow: 0.6 Meters • Classification1: small object • Description:
	<p>Contact731</p> <ul style="list-style-type: none"> • Sonar Time at Target: 6/10/2015 11:44:43 AM • Click Position 38.3382963992 -74.7584772707 (WGS84) (X) 521107.28 (Y) 4243378.39 (Projected Coordinates) • Map Projection: UTM84-18N • Acoustic Source File: F:\SSS_RAW_XTF_files\1751_188_150610114200.xtf • Ping Number: 593315 • Range to target: 20.43 Meters • Fish Height: 5.19 Meters • Heading: 191.800 Degrees • Line Name: 1751_188_150610114200 • Water Depth: 0.00 Meters 	<p>Dimensions and attributes</p> <ul style="list-style-type: none"> • Target Width: 0.5 Meters • Target Height: 0.1 Meters • Target Length: 1.1 Meters • Target Shadow: 0.5 Meters • Classification1: small object • Description:

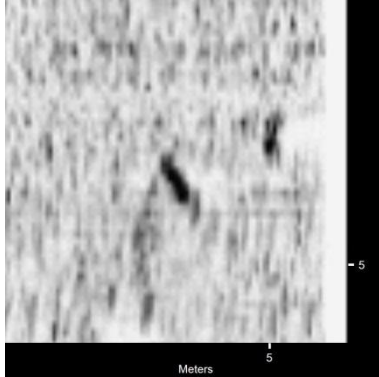


	<p>Contact732</p> <ul style="list-style-type: none"> • Sonar Time at Target: 6/12/2015 5:01:12 PM • Click Position 38.3516131226 -74.7584061006 (WGS84) (X) 521109.64 (Y) 4244856.01 (Projected Coordinates) • Map Projection: UTM84-18N • Acoustic Source File: F:\SSS_RAW_XTF_files\1751_187_3_150612165200.xtf • Ping Number: 1116245 • Range to target: 39.51 Meters • Fish Height: 5.88 Meters • Heading: 15.500 Degrees • Line Name: 1751_187_3_150612165200 • Water Depth: 0.00 Meters 	<p>Dimensions and attributes</p> <ul style="list-style-type: none"> • Target Width: 1.2 Meters • Target Height: 0.1 Meters • Target Length: 1.6 Meters • Target Shadow: 0.8 Meters • Classification1: small object • Description:
	<p>Contact733</p> <ul style="list-style-type: none"> • Sonar Time at Target: 6/10/2015 11:44:47 AM • Click Position 38.3381996927 -74.7583765493 (WGS84) (X) 521116.11 (Y) 4243367.68 (Projected Coordinates) • Map Projection: UTM84-18N • Acoustic Source File: F:\SSS_RAW_XTF_files\1751_188_150610114200.xtf • Ping Number: 593374 • Range to target: 29.11 Meters • Fish Height: 5.24 Meters • Heading: 197.100 Degrees • Line Name: 1751_188_150610114200 • Water Depth: 0.00 Meters 	<p>Dimensions and attributes</p> <ul style="list-style-type: none"> • Target Width: 0.5 Meters • Target Height: 0.1 Meters • Target Length: 1.5 Meters • Target Shadow: 0.8 Meters • Classification1: small object • Description:
	<p>Contact734</p> <ul style="list-style-type: none"> • Sonar Time at Target: 6/12/2015 5:04:01 PM • Click Position 38.3553770537 -74.7583752597 (WGS84) (X) 521111.24 (Y) 4245273.66 (Projected Coordinates) • Map Projection: UTM84-18N • Acoustic Source File: F:\SSS_RAW_XTF_files\1751_187_3_150612165200.xtf • Ping Number: 1118747 • Range to target: 39.82 Meters • Fish Height: 5.73 Meters • Heading: 18.600 Degrees • Line Name: 1751_187_3_150612165200 • Water Depth: 0.00 Meters 	<p>Dimensions and attributes</p> <ul style="list-style-type: none"> • Target Width: 0.4 Meters • Target Height: 0.1 Meters • Target Length: 1.9 Meters • Target Shadow: 1.0 Meters • Classification1: small object • Description:




	<p>Contact735</p> <ul style="list-style-type: none"> • Sonar Time at Target: 6/12/2015 8:11:06 AM • Click Position 38.2728509818 -74.7582951415 (WGS84) (X) 521142.19 (Y) 4236116.73 (Projected Coordinates) • Map Projection: UTM84-18N • Acoustic Source File: F:\SSS_RAW_XTF_files\1751_189_150612075100.xtf • Ping Number: 646217 • Range to target: 21.44 Meters • Fish Height: 6.51 Meters • Heading: 14.100 Degrees • Line Name: 1751_189_150612075100 • Water Depth: 0.00 Meters 	<p>Dimensions and attributes</p> <ul style="list-style-type: none"> • Target Width: 0.4 Meters • Target Height: 0.2 Meters • Target Length: 0.6 Meters • Target Shadow: 0.8 Meters • Classification1: small object • Description:
	<p>Contact736</p> <ul style="list-style-type: none"> • Sonar Time at Target: 6/12/2015 7:49:58 PM • Click Position 38.4186218096 -74.7581883218 (WGS84) (X) 521109.18 (Y) 4252291.32 (Projected Coordinates) • Map Projection: UTM84-18N • Acoustic Source File: F:\SSS_RAW_XTF_files\1751_187_4_150612190600.xtf • Ping Number: 64092 • Range to target: 38.33 Meters • Fish Height: 5.97 Meters • Heading: 15.400 Degrees • Line Name: 1751_187_4_150612190600 • Water Depth: 0.00 Meters 	<p>Dimensions and attributes</p> <ul style="list-style-type: none"> • Target Width: 0.6 Meters • Target Height: 0.3 Meters • Target Length: 1.2 Meters • Target Shadow: 1.8 Meters • Classification1: circular object • Description: Potential Mound
	<p>Contact737</p> <ul style="list-style-type: none"> • Sonar Time at Target: 6/12/2015 4:00:17 AM • Click Position 38.3561331934 -74.7576397856 (WGS84) (X) 521175.28 (Y) 4245357.73 (Projected Coordinates) • Map Projection: UTM84-18N • Acoustic Source File: F:\SSS_RAW_XTF_files\1751_191_150612033300.xtf • Ping Number: 423818 • Range to target: 44.86 Meters • Fish Height: 5.68 Meters • Heading: 13.600 Degrees • Line Name: 1751_191_150612033300 • Water Depth: 0.00 Meters 	<p>Dimensions and attributes</p> <ul style="list-style-type: none"> • Target Width: 0.4 Meters • Target Height: 0.3 Meters • Target Length: 2.7 Meters • Target Shadow: 2.3 Meters • Classification1: small object • Description:


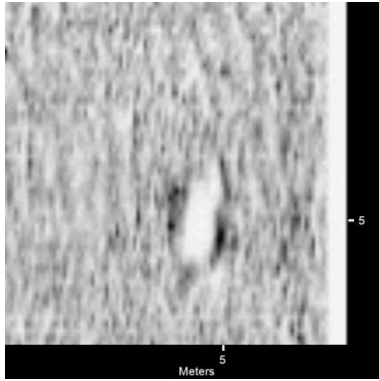

	<p>Contact738</p> <ul style="list-style-type: none"> • Sonar Time at Target: 6/12/2015 3:58:13 AM • Click Position 38.3535467306 -74.7575643185 (WGS84) (X) 521182.63 (Y) 4245070.76 (Projected Coordinates) • Map Projection: UTM84-18N • Acoustic Source File: F:\SSS_RAW_XTF_files\1751_191_150612033300.xtf • Ping Number: 421984 • Range to target: 39.58 Meters • Fish Height: 6.02 Meters • Heading: 17.400 Degrees • Line Name: 1751_191_150612033300 • Water Depth: 0.00 Meters 	<p>Dimensions and attributes</p> <ul style="list-style-type: none"> • Target Width: 0.8 Meters • Target Height: 0.1 Meters • Target Length: 1.9 Meters • Target Shadow: 0.6 Meters • Classification1: small object • Description:
	<p>Contact739</p> <ul style="list-style-type: none"> • Sonar Time at Target: 6/12/2015 4:01:10 AM • Click Position 38.3572401920 -74.7575309642 (WGS84) (X) 521184.46 (Y) 4245480.59 (Projected Coordinates) • Map Projection: UTM84-18N • Acoustic Source File: F:\SSS_RAW_XTF_files\1751_191_150612033300.xtf • Ping Number: 424602 • Range to target: 37.00 Meters • Fish Height: 5.48 Meters • Heading: 13.500 Degrees • Line Name: 1751_191_150612033300 • Water Depth: 0.00 Meters 	<p>Dimensions and attributes</p> <ul style="list-style-type: none"> • Target Width: 0.8 Meters • Target Height: 0.1 Meters • Target Length: 2.6 Meters • Target Shadow: 0.6 Meters • Classification1: small object • Description:
	<p>Contact740</p> <ul style="list-style-type: none"> • Sonar Time at Target: 6/12/2015 3:52:24 AM • Click Position 38.3463132360 -74.7573863428 (WGS84) (X) 521200.29 (Y) 4244268.18 (Projected Coordinates) • Map Projection: UTM84-18N • Acoustic Source File: F:\SSS_RAW_XTF_files\1751_191_150612033300.xtf • Ping Number: 416834 • Range to target: 20.76 Meters • Fish Height: 6.90 Meters • Heading: 14.700 Degrees • Line Name: 1751_191_150612033300 • Water Depth: 0.00 Meters 	<p>Dimensions and attributes</p> <ul style="list-style-type: none"> • Target Width: 0.5 Meters • Target Height: 0.4 Meters • Target Length: 1.2 Meters • Target Shadow: 1.5 Meters • Classification1: small object • Description:




	<p>Contact741</p> <ul style="list-style-type: none"> • Sonar Time at Target: 6/12/2015 4:32:47 AM • Click Position 38.3974427959 -74.7573342257 (WGS84) (X) 521189.92 (Y) 4249941.49 (Projected Coordinates) • Map Projection: UTM84-18N • Acoustic Source File: F:\SSS_RAW_XTF_files\1751_191_150612033300.xtf • Ping Number: 452636 • Range to target: 28.42 Meters • Fish Height: 6.26 Meters • Heading: 16.400 Degrees • Line Name: 1751_191_150612033300 • Water Depth: 0.00 Meters 	<p>Dimensions and attributes</p> <ul style="list-style-type: none"> • Target Width: 0.2 Meters • Target Height: 0.2 Meters • Target Length: 0.4 Meters • Target Shadow: 1.0 Meters • Classification1: small object • Description:
	<p>Contact742</p> <ul style="list-style-type: none"> • Sonar Time at Target: 6/10/2015 2:35:17 AM • Click Position 38.3007222158 -74.7572812341 (WGS84) (X) 521222.76 (Y) 4239209.49 (Projected Coordinates) • Map Projection: UTM84-18N • Acoustic Source File: F:\SSS_RAW_XTF_files\1751_192_150610015400.xtf • Ping Number: 106134 • Range to target: 20.24 Meters • Fish Height: 5.04 Meters • Heading: 197.900 Degrees • Line Name: 1751_192_150610015400 • Water Depth: 0.00 Meters 	<p>Dimensions and attributes</p> <ul style="list-style-type: none"> • Target Width: 0.3 Meters • Target Height: 0.1 Meters • Target Length: 0.4 Meters • Target Shadow: 0.5 Meters • Classification1: circular object • Description:
	<p>Contact743</p> <ul style="list-style-type: none"> • Sonar Time at Target: 6/12/2015 4:32:39 AM • Click Position 38.3972798006 -74.7572191158 (WGS84) (X) 521200.02 (Y) 4249923.43 (Projected Coordinates) • Map Projection: UTM84-18N • Acoustic Source File: F:\SSS_RAW_XTF_files\1751_191_150612033300.xtf • Ping Number: 452525 • Range to target: 18.09 Meters • Fish Height: 6.26 Meters • Heading: 16.900 Degrees • Line Name: 1751_191_150612033300 • Water Depth: 0.00 Meters 	<p>Dimensions and attributes</p> <ul style="list-style-type: none"> • Target Width: 0.1 Meters • Target Height: 0.3 Meters • Target Length: 1.2 Meters • Target Shadow: 1.0 Meters • Classification1: small object • Description:




	<p>Contact744</p> <ul style="list-style-type: none"> • Sonar Time at Target: 6/12/2015 3:50:12 AM • Click Position 38.3435540320 -74.7569129180 (WGS84) (X) 521242.46 (Y) 4243962.13 (Projected Coordinates) • Map Projection: UTM84-18N • Acoustic Source File: F:\SSS_RAW_XTF_files\1751_191_150612033300.xtf • Ping Number: 414886 • Range to target: 20.74 Meters • Fish Height: 6.90 Meters • Heading: 11.000 Degrees • Line Name: 1751_191_150612033300 • Water Depth: 0.00 Meters 	<p>Dimensions and attributes</p> <ul style="list-style-type: none"> • Target Width: 0.6 Meters • Target Height: 0.0 Meters • Target Length: 0.9 Meters • Target Shadow: 0.2 Meters • Classification1: small object • Description:
	<p>Contact745</p> <ul style="list-style-type: none"> • Sonar Time at Target: 6/12/2015 3:58:09 AM • Click Position 38.3534654656 -74.7567757322 (WGS84) (X) 521251.55 (Y) 4245061.92 (Projected Coordinates) • Map Projection: UTM84-18N • Acoustic Source File: F:\SSS_RAW_XTF_files\1751_191_150612033300.xtf • Ping Number: 421930 • Range to target: 29.45 Meters • Fish Height: 6.12 Meters • Heading: 15.200 Degrees • Line Name: 1751_191_150612033300 • Water Depth: 0.00 Meters 	<p>Dimensions and attributes</p> <ul style="list-style-type: none"> • Target Width: 0.5 Meters • Target Height: 0.1 Meters • Target Length: 1.2 Meters • Target Shadow: 0.6 Meters • Classification1: small object • Description:
	<p>Contact746</p> <ul style="list-style-type: none"> • Sonar Time at Target: 6/12/2015 4:01:51 AM • Click Position 38.3580918922 -74.7567749117 (WGS84) (X) 521250.27 (Y) 4245575.26 (Projected Coordinates) • Map Projection: UTM84-18N • Acoustic Source File: F:\SSS_RAW_XTF_files\1751_191_150612033300.xtf • Ping Number: 425202 • Range to target: 28.21 Meters • Fish Height: 6.31 Meters • Heading: 14.800 Degrees • Line Name: 1751_191_150612033300 • Water Depth: 0.00 Meters 	<p>Dimensions and attributes</p> <ul style="list-style-type: none"> • Target Width: 0.6 Meters • Target Height: 0.1 Meters • Target Length: 1.9 Meters • Target Shadow: 0.5 Meters • Classification1: small object • Description:




	<p>Contact747</p> <ul style="list-style-type: none"> • Sonar Time at Target: 6/8/2015 2:43:38 PM • Click Position 38.3015470111 -74.7566883661 (WGS84) (X) 521274.36 (Y) 4239301.15 (Projected Coordinates) • Map Projection: UTM84-18N • Acoustic Source File: F:\SSS_RAW_XTF_files\1751_194_2_150608143100.xtf • Ping Number: 956340 • Range to target: 47.01 Meters • Fish Height: 5.77 Meters • Heading: 192.600 Degrees • Line Name: 1751_194_2_150608143100 • Water Depth: 0.00 Meters 	<p>Dimensions and attributes</p> <ul style="list-style-type: none"> • Target Width: 0.4 Meters • Target Height: 0.1 Meters • Target Length: 1.2 Meters • Target Shadow: 0.8 Meters • Classification1: small object • Description: 2 Individual Targets
	<p>Contact748</p> <ul style="list-style-type: none"> • Sonar Time at Target: 6/12/2015 3:55:40 AM • Click Position 38.3503487380 -74.7566715505 (WGS84) (X) 521261.57 (Y) 4244716.12 (Projected Coordinates) • Map Projection: UTM84-18N • Acoustic Source File: F:\SSS_RAW_XTF_files\1751_191_150612033300.xtf • Ping Number: 419724 • Range to target: 42.01 Meters • Fish Height: 6.31 Meters • Heading: 20.800 Degrees • Line Name: 1751_191_150612033300 • Water Depth: 0.00 Meters 	<p>Dimensions and attributes</p> <ul style="list-style-type: none"> • Target Width: 0.6 Meters • Target Height: 0.1 Meters • Target Length: 1.6 Meters • Target Shadow: 0.5 Meters • Classification1: small object • Description:
	<p>Contact749</p> <ul style="list-style-type: none"> • Sonar Time at Target: 6/12/2015 3:55:33 AM • Click Position 38.3502028814 -74.7566607455 (WGS84) (X) 521262.55 (Y) 4244699.93 (Projected Coordinates) • Map Projection: UTM84-18N • Acoustic Source File: F:\SSS_RAW_XTF_files\1751_191_150612033300.xtf • Ping Number: 419618 • Range to target: 43.52 Meters • Fish Height: 6.12 Meters • Heading: 13.300 Degrees • Line Name: 1751_191_150612033300 • Water Depth: 0.00 Meters 	<p>Dimensions and attributes</p> <ul style="list-style-type: none"> • Target Width: 0.4 Meters • Target Height: 0.0 Meters • Target Length: 1.6 Meters • Target Shadow: 0.2 Meters • Classification1: small object • Description:




	<p>Contact750</p> <ul style="list-style-type: none"> • Sonar Time at Target: 6/8/2015 3:11:12 PM • Click Position 38.2724413990 -74.7566136705 (WGS84) (X) 521289.39 (Y) 4236071.67 (Projected Coordinates) • Map Projection: UTM84-18N • Acoustic Source File: F:\SSS_RAW_XTF_files\1751_194_2_150608143100.xtf • Ping Number: 980789 • Range to target: 33.94 Meters • Fish Height: 5.48 Meters • Heading: 197.400 Degrees • Line Name: 1751_194_2_150608143100 • Water Depth: 0.00 Meters 	<p>Dimensions and attributes</p> <ul style="list-style-type: none"> • Target Width: 0.6 Meters • Target Height: 0.3 Meters • Target Length: 1.4 Meters • Target Shadow: 2.2 Meters • Classification1: small object • Description:
	<p>Contact751</p> <ul style="list-style-type: none"> • Sonar Time at Target: 6/12/2015 4:32:37 AM • Click Position 38.3972216569 -74.7565865434 (WGS84) (X) 521255.28 (Y) 4249917.13 (Projected Coordinates) • Map Projection: UTM84-18N • Acoustic Source File: F:\SSS_RAW_XTF_files\1751_191_150612033300.xtf • Ping Number: 452486 • Range to target: 37.17 Meters • Fish Height: 6.26 Meters • Heading: 14.000 Degrees • Line Name: 1751_191_150612033300 • Water Depth: 0.00 Meters 	<p>Dimensions and attributes</p> <ul style="list-style-type: none"> • Target Width: 0.3 Meters • Target Height: 0.4 Meters • Target Length: 1.0 Meters • Target Shadow: 2.3 Meters • Classification1: small object • Description:
	<p>Contact752</p> <ul style="list-style-type: none"> • Sonar Time at Target: 6/10/2015 8:47:54 AM • Click Position 38.2913917369 -74.7565763599 (WGS84) (X) 521287.12 (Y) 4238174.36 (Projected Coordinates) • Map Projection: UTM84-18N • Acoustic Source File: F:\SSS_RAW_XTF_files\1751_193_150610080900.xtf • Ping Number: 436528 • Range to target: 32.56 Meters • Fish Height: 6.51 Meters • Heading: 5.400 Degrees • Line Name: 1751_193_150610080900 • Water Depth: 0.00 Meters 	<p>Dimensions and attributes</p> <ul style="list-style-type: none"> • Target Width: 6.3 Meters • Target Height: 0.7 Meters • Target Length: 16.3 Meters • Target Shadow: 3.7 Meters • Classification1: wreck • Description: Potential Wreck





	<p>Contact753</p> <ul style="list-style-type: none"> • Sonar Time at Target: 6/8/2015 2:47:56 PM • Click Position 38.2969220410 -74.7565745032 (WGS84) (X) 521285.66 (Y) 4238787.99 (Projected Coordinates) • Map Projection: UTM84-18N • Acoustic Source File: F:\SSS_RAW_XTF_files\1751_194_2_150608143100.xtf • Ping Number: 960174 • Range to target: 37.97 Meters • Fish Height: 5.14 Meters • Heading: 198.300 Degrees • Line Name: 1751_194_2_150608143100 • Water Depth: 0.00 Meters 	<p>Dimensions and attributes</p> <ul style="list-style-type: none"> • Target Width: 0.6 Meters • Target Height: 0.4 Meters • Target Length: 1.1 Meters • Target Shadow: 3.1 Meters • Classification1: small object • Description:
	<p>Contact754</p> <ul style="list-style-type: none"> • Sonar Time at Target: 6/12/2015 4:02:26 AM • Click Position 38.3588747996 -74.7565648257 (WGS84) (X) 521268.40 (Y) 4245662.18 (Projected Coordinates) • Map Projection: UTM84-18N • Acoustic Source File: F:\SSS_RAW_XTF_files\1751_191_150612033300.xtf • Ping Number: 425737 • Range to target: 46.63 Meters • Fish Height: 6.60 Meters • Heading: 11.000 Degrees • Line Name: 1751_191_150612033300 • Water Depth: 0.00 Meters 	<p>Dimensions and attributes</p> <ul style="list-style-type: none"> • Target Width: 1.3 Meters • Target Height: 0.0 Meters • Target Length: 2.6 Meters • Target Shadow: 0.2 Meters • Classification1: small object • Description:
	<p>Contact755</p> <ul style="list-style-type: none"> • Sonar Time at Target: 6/8/2015 2:18:35 PM • Click Position 38.3130558451 -74.7565364915 (WGS84) (X) 521284.27 (Y) 4240578.18 (Projected Coordinates) • Map Projection: UTM84-18N • Acoustic Source File: E:\1751_US Wind\XTF\1751_194_150608133600.xtf • Ping Number: 934123 • Range to target: 37.36 Meters • Fish Height: 5.73 Meters • Heading: 192.000 Degrees • Line Name: 1751_194_150608133600 • Water Depth: 0.00 Meters 	<p>Dimensions and attributes</p> <ul style="list-style-type: none"> • Target Width: 0.5 Meters • Target Height: 0.2 Meters • Target Length: 1.4 Meters • Target Shadow: 1.7 Meters • Classification1: small object • Description:


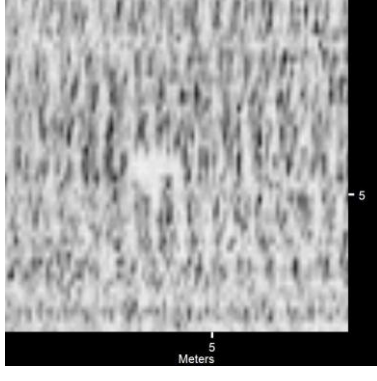
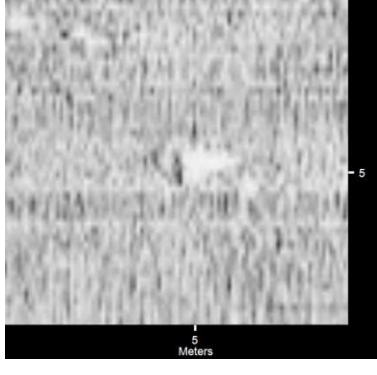
	<p>Contact756</p> <ul style="list-style-type: none"> • Sonar Time at Target: 6/8/2015 2:45:27 PM • Click Position 38.2996141705 -74.7565245631 (WGS84) (X) 521289.24 (Y) 4239086.72 (Projected Coordinates) • Map Projection: UTM84-18N • Acoustic Source File: F:\SSS_RAW_XTF_files\1751_194_2_150608143100.xtf • Ping Number: 957962 • Range to target: 36.76 Meters • Fish Height: 5.73 Meters • Heading: 194.900 Degrees • Line Name: 1751_194_2_150608143100 • Water Depth: 0.00 Meters 	<p>Dimensions and attributes</p> <ul style="list-style-type: none"> • Target Width: 0.2 Meters • Target Height: 0.2 Meters • Target Length: 1.7 Meters • Target Shadow: 1.3 Meters • Classification1: small object • Description:
	<p>Contact757</p> <ul style="list-style-type: none"> • Sonar Time at Target: 6/8/2015 2:13:52 PM • Click Position 38.3184716802 -74.7563966849 (WGS84) (X) 521294.91 (Y) 4241179.14 (Projected Coordinates) • Map Projection: UTM84-18N • Acoustic Source File: E:\1751_US Wind\XTF\1751_194_150608133600.xtf • Ping Number: 929943 • Range to target: 28.73 Meters • Fish Height: 5.73 Meters • Heading: 192.800 Degrees • Line Name: 1751_194_150608133600 • Water Depth: 0.00 Meters 	<p>Dimensions and attributes</p> <ul style="list-style-type: none"> • Target Width: 0.3 Meters • Target Height: 0.3 Meters • Target Length: 0.8 Meters • Target Shadow: 1.6 Meters • Classification1: small object • Description:
	<p>Contact758</p> <ul style="list-style-type: none"> • Sonar Time at Target: 6/12/2015 4:52:48 AM • Click Position 38.4234113375 -74.7563939070 (WGS84) (X) 521264.42 (Y) 4252823.18 (Projected Coordinates) • Map Projection: UTM84-18N • Acoustic Source File: F:\SSS_RAW_XTF_files\1751_191_150612043300.xtf • Ping Number: 470393 • Range to target: 45.95 Meters • Fish Height: 6.36 Meters • Heading: 16.100 Degrees • Line Name: 1751_191_150612043300 • Water Depth: 0.00 Meters 	<p>Dimensions and attributes</p> <ul style="list-style-type: none"> • Target Width: 0.7 Meters • Target Height: 0.4 Meters • Target Length: 1.3 Meters • Target Shadow: 3.4 Meters • Classification1: small object • Description:





	<p>Contact759</p> <ul style="list-style-type: none"> • Sonar Time at Target: 6/10/2015 10:00:19 AM • Click Position 38.3806003170 -74.7563689424 (WGS84) (X) 521279.15 (Y) 4248072.88 (Projected Coordinates) • Map Projection: UTM84-18N • Acoustic Source File: F:\SSS_RAW_XTF_files\1751_193_150610090900.xtf • Ping Number: 500744 • Range to target: 34.53 Meters • Fish Height: 5.58 Meters • Heading: 9.600 Degrees • Line Name: 1751_193_150610090900 • Water Depth: 0.00 Meters 	<p>Dimensions and attributes</p> <ul style="list-style-type: none"> • Target Width: 0.4 Meters • Target Height: 0.3 Meters • Target Length: 1.2 Meters • Target Shadow: 2.0 Meters • Classification1: linear object • Description:
	<p>Contact760</p> <ul style="list-style-type: none"> • Sonar Time at Target: 6/8/2015 2:35:40 PM • Click Position 38.3101116479 -74.7563650151 (WGS84) (X) 521300.13 (Y) 4240251.54 (Projected Coordinates) • Map Projection: UTM84-18N • Acoustic Source File: F:\SSS_RAW_XTF_files\1751_194_2_150608143100.xtf • Ping Number: 949276 • Range to target: 26.61 Meters • Fish Height: 5.87 Meters • Heading: 195.500 Degrees • Line Name: 1751_194_2_150608143100 • Water Depth: 0.00 Meters 	<p>Dimensions and attributes</p> <ul style="list-style-type: none"> • Target Width: 0.2 Meters • Target Height: 0.3 Meters • Target Length: 1.8 Meters • Target Shadow: 1.3 Meters • Classification1: small object • Description:
	<p>Contact761</p> <ul style="list-style-type: none"> • Sonar Time at Target: 6/8/2015 1:45:03 PM • Click Position 38.3508635631 -74.7563175125 (WGS84) (X) 521292.35 (Y) 4244773.32 (Projected Coordinates) • Map Projection: UTM84-18N • Acoustic Source File: E:\1751_US Wind\XTF\1751_194_150608133600.xtf • Ping Number: 904388 • Range to target: 27.38 Meters • Fish Height: 6.21 Meters • Heading: 197.300 Degrees • Line Name: 1751_194_150608133600 • Water Depth: 0.00 Meters 	<p>Dimensions and attributes</p> <ul style="list-style-type: none"> • Target Width: 1.4 Meters • Target Height: 0.2 Meters • Target Length: 1.8 Meters • Target Shadow: 0.8 Meters • Classification1: small object • Description:



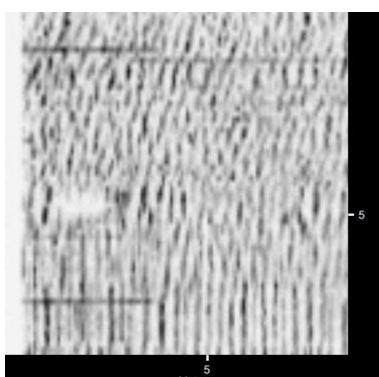
	<p>Contact762</p> <ul style="list-style-type: none"> • Sonar Time at Target: 6/10/2015 10:15:15 AM • Click Position 38.3987447651 -74.7563141035 (WGS84) (X) 521278.62 (Y) 4250086.19 (Projected Coordinates) • Map Projection: UTM84-18N • Acoustic Source File: F:\SSS_RAW_XTF_files\1751_193_150610100900.xtf • Ping Number: 513982 • Range to target: 36.29 Meters • Fish Height: 6.90 Meters • Heading: 5.800 Degrees • Line Name: 1751_193_150610100900 • Water Depth: 0.00 Meters 	<p>Dimensions and attributes</p> <ul style="list-style-type: none"> • Target Width: 0.4 Meters • Target Height: 0.2 Meters • Target Length: 1.4 Meters • Target Shadow: 0.8 Meters • Classification1: circular object • Description:
	<p>Contact763</p> <ul style="list-style-type: none"> • Sonar Time at Target: 6/10/2015 10:20:26 AM • Click Position 38.4050807101 -74.7561940509 (WGS84) (X) 521287.25 (Y) 4250789.26 (Projected Coordinates) • Map Projection: UTM84-18N • Acoustic Source File: F:\SSS_RAW_XTF_files\1751_193_150610100900.xtf • Ping Number: 518580 • Range to target: 28.45 Meters • Fish Height: 5.48 Meters • Heading: 13.700 Degrees • Line Name: 1751_193_150610100900 • Water Depth: 0.00 Meters 	<p>Dimensions and attributes</p> <ul style="list-style-type: none"> • Target Width: 0.2 Meters • Target Height: 0.1 Meters • Target Length: 0.6 Meters • Target Shadow: 0.8 Meters • Classification1: circular object • Description:
	<p>Contact764</p> <ul style="list-style-type: none"> • Sonar Time at Target: 6/8/2015 1:49:02 PM • Click Position 38.3463836932 -74.7561366462 (WGS84) (X) 521309.47 (Y) 4244276.28 (Projected Coordinates) • Map Projection: UTM84-18N • Acoustic Source File: E:\1751_US Wind\XTF\1751_194_150608133600.xtf • Ping Number: 907925 • Range to target: 12.59 Meters • Fish Height: 5.58 Meters • Heading: 198.900 Degrees • Line Name: 1751_194_150608133600 • Water Depth: 0.00 Meters 	<p>Dimensions and attributes</p> <ul style="list-style-type: none"> • Target Width: 0.2 Meters • Target Height: 0.2 Meters • Target Length: 2.1 Meters • Target Shadow: 0.5 Meters • Classification1: small object • Description:





	<p>Contact765</p> <ul style="list-style-type: none"> • Sonar Time at Target: 6/10/2015 3:59:20 AM • Click Position 38.2913725851 -74.7560043676 (WGS84) (X) 521337.14 (Y) 4238172.37 (Projected Coordinates) • Map Projection: UTM84-18N • Acoustic Source File: F:\SSS_RAW_XTF_files\1751_195_150610032600.xtf • Ping Number: 180660 • Range to target: 32.28 Meters • Fish Height: 5.68 Meters • Heading: 7.700 Degrees • Line Name: 1751_195_150610032600 • Water Depth: 0.00 Meters 	<p>Dimensions and attributes</p> <ul style="list-style-type: none"> • Target Width: 0.4 Meters • Target Height: 0.1 Meters • Target Length: 1.4 Meters • Target Shadow: 0.6 Meters • Classification1: linear object • Description:
	<p>Contact766</p> <ul style="list-style-type: none"> • Sonar Time at Target: 6/10/2015 9:29:49 AM • Click Position 38.3429968114 -74.7559359437 (WGS84) (X) 521328.00 (Y) 4243900.52 (Projected Coordinates) • Map Projection: UTM84-18N • Acoustic Source File: F:\SSS_RAW_XTF_files\1751_193_150610090900.xtf • Ping Number: 473700 • Range to target: 13.18 Meters • Fish Height: 5.92 Meters • Heading: 11.500 Degrees • Line Name: 1751_193_150610090900 • Water Depth: 0.00 Meters 	<p>Dimensions and attributes</p> <ul style="list-style-type: none"> • Target Width: 0.8 Meters • Target Height: 0.1 Meters • Target Length: 1.4 Meters • Target Shadow: 0.3 Meters • Classification1: small object • Description:
	<p>Contact767</p> <ul style="list-style-type: none"> • Sonar Time at Target: 6/10/2015 9:13:03 AM • Click Position 38.3219203364 -74.7559256810 (WGS84) (X) 521335.07 (Y) 4241561.91 (Projected Coordinates) • Map Projection: UTM84-18N • Acoustic Source File: F:\SSS_RAW_XTF_files\1751_193_150610090900.xtf • Ping Number: 458825 • Range to target: 19.42 Meters • Fish Height: 5.58 Meters • Heading: 9.300 Degrees • Line Name: 1751_193_150610090900 • Water Depth: 0.00 Meters 	<p>Dimensions and attributes</p> <ul style="list-style-type: none"> • Target Width: 0.2 Meters • Target Height: 0.2 Meters • Target Length: 1.1 Meters • Target Shadow: 0.9 Meters • Classification1: debris • Description:


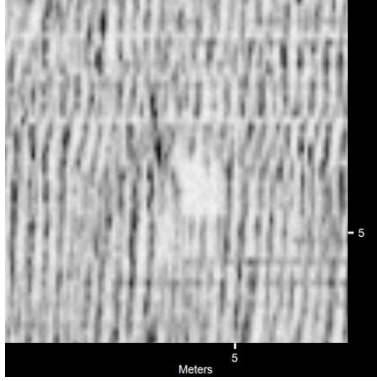


	<p>Contact768</p> <ul style="list-style-type: none"> • Sonar Time at Target: 6/8/2015 2:11:30 PM • Click Position 38.3210896714 -74.7559096015 (WGS84) (X) 521336.72 (Y) 4241469.74 (Projected Coordinates) • Map Projection: UTM84-18N • Acoustic Source File: E:\1751_US Wind\XTF\1751_194_150608133600.xtf • Ping Number: 927837 • Range to target: 12.44 Meters • Fish Height: 5.24 Meters • Heading: 196.100 Degrees • Line Name: 1751_194_150608133600 • Water Depth: 0.00 Meters 	<p>Dimensions and attributes</p> <ul style="list-style-type: none"> • Target Width: 0.3 Meters • Target Height: 0.2 Meters • Target Length: 1.5 Meters • Target Shadow: 0.6 Meters • Classification1: small object • Description:
	<p>Contact769</p> <ul style="list-style-type: none"> • Sonar Time at Target: 6/8/2015 9:05:14 AM • Click Position 38.3009598811 -74.7558931669 (WGS84) (X) 521344.06 (Y) 4239236.18 (Projected Coordinates) • Map Projection: UTM84-18N • Acoustic Source File: E:\1751_US Wind\XTF\1751_196150608083100.xtf • Ping Number: 656283 • Range to target: 45.34 Meters • Fish Height: 5.73 Meters • Heading: 198.400 Degrees • Line Name: 1751_196150608083100 • Water Depth: 0.00 Meters 	<p>Dimensions and attributes</p> <ul style="list-style-type: none"> • Target Width: 0.4 Meters • Target Height: 0.2 Meters • Target Length: 1.6 Meters • Target Shadow: 1.9 Meters • Classification1: small object • Description:
	<p>Contact770</p> <ul style="list-style-type: none"> • Sonar Time at Target: 6/8/2015 9:34:54 AM • Click Position 38.2558221424 -74.7558927794 (WGS84) (X) 521357.31 (Y) 4234227.81 (Projected Coordinates) • Map Projection: UTM84-18N • Acoustic Source File: E:\1751_US Wind\XTF\1751_196150608093100.xtf • Ping Number: 682578 • Range to target: 31.28 Meters • Fish Height: 5.92 Meters • Heading: 187.600 Degrees • Line Name: 1751_196150608093100 • Water Depth: 0.00 Meters 	<p>Dimensions and attributes</p> <ul style="list-style-type: none"> • Target Width: 0.4 Meters • Target Height: 0.2 Meters • Target Length: 1.2 Meters • Target Shadow: 1.0 Meters • Classification1: small object • Description:
	<p>Contact771</p> <ul style="list-style-type: none"> • Sonar Time at Target: 6/8/2015 9:36:49 AM • Click Position 38.2529793094 -74.7558667121 (WGS84) (X) 521360.42 (Y) 4233912.38 (Projected Coordinates) • Map Projection: UTM84-18N • Acoustic Source File: E:\1751_US Wind\XTF\1751_196150608093100.xtf • Ping Number: 684281 • Range to target: 28.41 Meters • Fish Height: 5.82 Meters • Heading: 197.400 Degrees • Line Name: 1751_196150608093100 • Water Depth: 0.00 Meters 	<p>Dimensions and attributes</p> <ul style="list-style-type: none"> • Target Width: 0.3 Meters • Target Height: 0.2 Meters • Target Length: 1.5 Meters • Target Shadow: 1.1 Meters • Classification1: small object • Description:

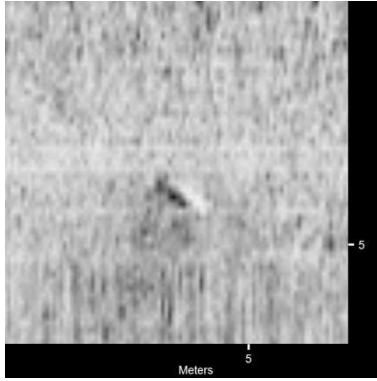
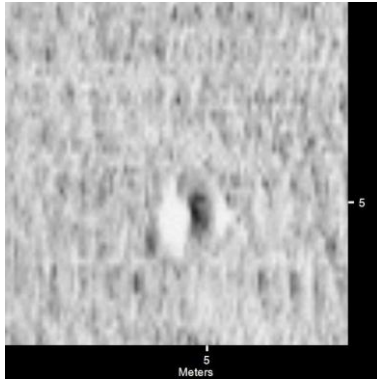

	<p>Contact772</p> <ul style="list-style-type: none"> • Sonar Time at Target: 6/8/2015 3:30:41 PM • Click Position 38.2517646048 -74.7558392599 (WGS84) (X) 521363.18 (Y) 4233777.61 (Projected Coordinates) • Map Projection: UTM84-18N • Acoustic Source File: F:\SSS_RAW_XTF_files\1751_194_2_150608143100.xtf • Ping Number: 998069 • Range to target: 35.24 Meters • Fish Height: 5.97 Meters • Heading: 197.600 Degrees • Line Name: 1751_194_2_150608143100 • Water Depth: 0.00 Meters 	<p>Dimensions and attributes</p> <ul style="list-style-type: none"> • Target Width: 1.0 Meters • Target Height: 0.1 Meters • Target Length: 3.9 Meters • Target Shadow: 0.5 Meters • Classification1: small object • Description:
	<p>Contact773</p> <ul style="list-style-type: none"> • Sonar Time at Target: 6/8/2015 8:47:19 AM • Click Position 38.3263397413 -74.7558355075 (WGS84) (X) 521341.66 (Y) 4242052.30 (Projected Coordinates) • Map Projection: UTM84-18N • Acoustic Source File: E:\1751_US Wind\XTF\1751_196150608083100.xtf • Ping Number: 640386 • Range to target: 43.40 Meters • Fish Height: 5.53 Meters • Heading: 193.900 Degrees • Line Name: 1751_196150608083100 • Water Depth: 0.00 Meters 	<p>Dimensions and attributes</p> <ul style="list-style-type: none"> • Target Width: 0.5 Meters • Target Height: 0.2 Meters • Target Length: 0.9 Meters • Target Shadow: 1.4 Meters • Classification1: small object • Description:
	<p>Contact774</p> <ul style="list-style-type: none"> • Sonar Time at Target: 6/8/2015 9:03:47 AM • Click Position 38.3030567921 -74.7558274215 (WGS84) (X) 521349.19 (Y) 4239468.87 (Projected Coordinates) • Map Projection: UTM84-18N • Acoustic Source File: E:\1751_US Wind\XTF\1751_196150608083100.xtf • Ping Number: 654989 • Range to target: 42.34 Meters • Fish Height: 7.34 Meters • Heading: 192.700 Degrees • Line Name: 1751_196150608083100 • Water Depth: 0.00 Meters 	<p>Dimensions and attributes</p> <ul style="list-style-type: none"> • Target Width: 0.3 Meters • Target Height: 0.2 Meters • Target Length: 0.9 Meters • Target Shadow: 1.5 Meters • Classification1: small object • Description:




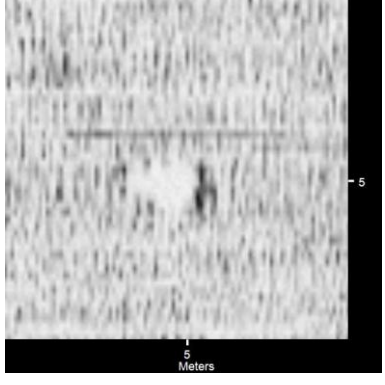
	<p>Contact775</p> <ul style="list-style-type: none"> • Sonar Time at Target: 6/8/2015 9:11:00 AM • Click Position 38.2921788237 -74.7558204082 (WGS84) (X) 521352.99 (Y) 4238261.87 (Projected Coordinates) • Map Projection: UTM84-18N • Acoustic Source File: E:\1751_US Wind\XTF\1751_196150608083100.xtf • Ping Number: 661389 • Range to target: 34.65 Meters • Fish Height: 5.24 Meters • Heading: 192.500 Degrees • Line Name: 1751_196150608083100 • Water Depth: 0.00 Meters 	<p>Dimensions and attributes</p> <ul style="list-style-type: none"> • Target Width: 0.3 Meters • Target Height: 0.4 Meters • Target Length: 1.1 Meters • Target Shadow: 2.7 Meters • Classification1: small object • Description:
	<p>Contact776</p> <ul style="list-style-type: none"> • Sonar Time at Target: 6/8/2015 2:04:34 PM • Click Position 38.3289048295 -74.7557770014 (WGS84) (X) 521346.02 (Y) 4242336.93 (Projected Coordinates) • Map Projection: UTM84-18N • Acoustic Source File: E:\1751_US Wind\XTF\1751_194_150608133600.xtf • Ping Number: 921703 • Range to target: 20.85 Meters • Fish Height: 5.33 Meters • Heading: 192.500 Degrees • Line Name: 1751_194_150608133600 • Water Depth: 0.00 Meters 	<p>Dimensions and attributes</p> <ul style="list-style-type: none"> • Target Width: 0.6 Meters • Target Height: 0.2 Meters • Target Length: 1.3 Meters • Target Shadow: 0.6 Meters • Classification1: small object • Description:
	<p>Contact777</p> <ul style="list-style-type: none"> • Sonar Time at Target: 6/8/2015 9:03:54 AM • Click Position 38.3028794641 -74.7557121591 (WGS84) (X) 521359.32 (Y) 4239449.22 (Projected Coordinates) • Map Projection: UTM84-18N • Acoustic Source File: E:\1751_US Wind\XTF\1751_196150608083100.xtf • Ping Number: 655097 • Range to target: 32.36 Meters • Fish Height: 6.99 Meters • Heading: 195.100 Degrees • Line Name: 1751_196150608083100 • Water Depth: 0.00 Meters 	<p>Dimensions and attributes</p> <ul style="list-style-type: none"> • Target Width: 0.6 Meters • Target Height: 0.3 Meters • Target Length: 1.2 Meters • Target Shadow: 1.5 Meters • Classification1: small object • Description:
	<p>Contact778</p> <ul style="list-style-type: none"> • Sonar Time at Target: 6/8/2015 8:32:56 AM • Click Position 38.3456361846 -74.7556863495 (WGS84) (X) 521349.03 (Y) 4244193.44 (Projected Coordinates) • Map Projection: UTM84-18N • Acoustic Source File: E:\1751_US Wind\XTF\1751_196150608083100.xtf • Ping Number: 627644 • Range to target: 44.03 Meters • Fish Height: 5.19 Meters • Heading: 190.800 Degrees • Line Name: 1751_196150608083100 • Water Depth: 0.00 Meters 	<p>Dimensions and attributes</p> <ul style="list-style-type: none"> • Target Width: 0.5 Meters • Target Height: 0.2 Meters • Target Length: 1.8 Meters • Target Shadow: 1.5 Meters • Classification1: small object • Description:




	<p>Contact779</p> <ul style="list-style-type: none"> • Sonar Time at Target: 6/8/2015 9:12:54 AM • Click Position 38.2893168333 -74.7556408208 (WGS84) (X) 521369.54 (Y) 4237944.35 (Projected Coordinates) • Map Projection: UTM84-18N • Acoustic Source File: E:\1751_US Wind\XTF\1751_196150608083100.xtf • Ping Number: 663075 • Range to target: 20.44 Meters • Fish Height: 4.80 Meters • Heading: 203.500 Degrees • Line Name: 1751_196150608083100 • Water Depth: 0.00 Meters 	<p>Dimensions and attributes</p> <ul style="list-style-type: none"> • Target Width: 0.3 Meters • Target Height: 0.2 Meters • Target Length: 0.7 Meters • Target Shadow: 1.1 Meters • Classification1: small object • Description:
	<p>Contact780</p> <ul style="list-style-type: none"> • Sonar Time at Target: 6/8/2015 9:07:14 AM • Click Position 38.2979267184 -74.7555618270 (WGS84) (X) 521373.92 (Y) 4238899.71 (Projected Coordinates) • Map Projection: UTM84-18N • Acoustic Source File: E:\1751_US Wind\XTF\1751_196150608083100.xtf • Ping Number: 658049 • Range to target: 16.20 Meters • Fish Height: 5.43 Meters • Heading: 197.500 Degrees • Line Name: 1751_196150608083100 • Water Depth: 0.00 Meters 	<p>Dimensions and attributes</p> <ul style="list-style-type: none"> • Target Width: 0.1 Meters • Target Height: 0.3 Meters • Target Length: 0.7 Meters • Target Shadow: 1.0 Meters • Classification1: small object • Description:
	<p>Contact781</p> <ul style="list-style-type: none"> • Sonar Time at Target: 6/8/2015 2:34:23 PM • Click Position 38.3114667171 -74.7555302926 (WGS84) (X) 521372.70 (Y) 4240402.08 (Projected Coordinates) • Map Projection: UTM84-18N • Acoustic Source File: F:\SSS_RAW_XTF_files\1751_194_2_150608143100.xtf • Ping Number: 948143 • Range to target: 47.08 Meters • Fish Height: 5.97 Meters • Heading: 195.000 Degrees • Line Name: 1751_194_2_150608143100 • Water Depth: 0.00 Meters 	<p>Dimensions and attributes</p> <ul style="list-style-type: none"> • Target Width: 0.5 Meters • Target Height: 0.2 Meters • Target Length: 0.7 Meters • Target Shadow: 1.6 Meters • Classification1: small object • Description:


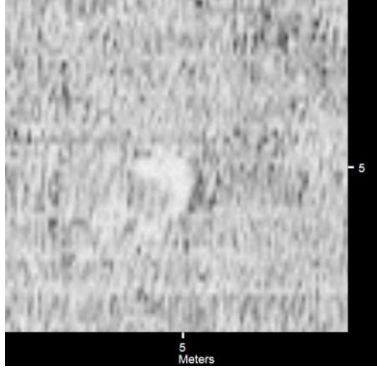

	<p>Contact782</p> <ul style="list-style-type: none"> • Sonar Time at Target: 6/8/2015 2:00:05 PM • Click Position 38.3339018993 -74.7555148021 (WGS84) (X) 521367.47 (Y) 4242891.46 (Projected Coordinates) • Map Projection: UTM84-18N • Acoustic Source File: E:\1751_US Wind\XTF\1751_194_150608133600.xtf • Ping Number: 917717 • Range to target: 38.33 Meters • Fish Height: 5.82 Meters • Heading: 195.400 Degrees • Line Name: 1751_194_150608133600 • Water Depth: 0.00 Meters 	<p>Dimensions and attributes</p> <ul style="list-style-type: none"> • Target Width: 0.3 Meters • Target Height: 0.2 Meters • Target Length: 0.8 Meters • Target Shadow: 1.6 Meters • Classification1: small object • Description:
	<p>Contact783</p> <ul style="list-style-type: none"> • Sonar Time at Target: 6/8/2015 12:50:57 PM • Click Position 38.4117962569 -74.7553584553 (WGS84) (X) 521358.23 (Y) 4251534.61 (Projected Coordinates) • Map Projection: UTM84-18N • Acoustic Source File: E:\1751_US Wind\XTF\1751_194_150608123600.xtf • Ping Number: 856423 • Range to target: 33.76 Meters • Fish Height: 5.24 Meters • Heading: 197.000 Degrees • Line Name: 1751_194_150608123600 • Water Depth: 0.00 Meters 	<p>Dimensions and attributes</p> <ul style="list-style-type: none"> • Target Width: 0.3 Meters • Target Height: 0.2 Meters • Target Length: 3.2 Meters • Target Shadow: 1.3 Meters • Classification1: linear object • Description:
	<p>Contact784</p> <ul style="list-style-type: none"> • Sonar Time at Target: 6/8/2015 8:33:54 AM • Click Position 38.3443581378 -74.7553486110 (WGS84) (X) 521378.92 (Y) 4244051.71 (Projected Coordinates) • Map Projection: UTM84-18N • Acoustic Source File: E:\1751_US Wind\XTF\1751_196150608083100.xtf • Ping Number: 628491 • Range to target: 15.83 Meters • Fish Height: 5.53 Meters • Heading: 201.200 Degrees • Line Name: 1751_196150608083100 • Water Depth: 0.00 Meters 	<p>Dimensions and attributes</p> <ul style="list-style-type: none"> • Target Width: 0.8 Meters • Target Height: 0.5 Meters • Target Length: 1.8 Meters • Target Shadow: 1.7 Meters • Classification1: small object • Description:
	<p>Contact785</p> <ul style="list-style-type: none"> • Sonar Time at Target: 6/8/2015 9:31:50 AM • Click Position 38.2608434020 -74.7553319769 (WGS84) (X) 521404.90 (Y) 4234785.08 (Projected Coordinates) • Map Projection: UTM84-18N • Acoustic Source File: E:\1751_US Wind\XTF\1751_196150608093100.xtf • Ping Number: 679744 • Range to target: 14.74 Meters • Fish Height: 5.24 Meters • Heading: 194.500 Degrees • Line Name: 1751_196150608093100 • Water Depth: 0.00 Meters 	<p>Dimensions and attributes</p> <ul style="list-style-type: none"> • Target Width: 0.3 Meters • Target Height: 0.4 Meters • Target Length: 0.5 Meters • Target Shadow: 1.3 Meters • Classification1: small object • Description:





	<p>Contact786</p> <ul style="list-style-type: none"> • Sonar Time at Target: 6/8/2015 12:55:51 PM • Click Position 38.4063109002 -74.7553309231 (WGS84) (X) 521362.24 (Y) 4250925.96 (Projected Coordinates) • Map Projection: UTM84-18N • Acoustic Source File: E:\1751_US Wind\XTF\1751_194_150608123600.xtf • Ping Number: 860773 • Range to target: 39.60 Meters • Fish Height: 5.82 Meters • Heading: 193.000 Degrees • Line Name: 1751_194_150608123600 • Water Depth: 0.00 Meters 	<p>Dimensions and attributes</p> <ul style="list-style-type: none"> • Target Width: 0.4 Meters • Target Height: 0.6 Meters • Target Length: 3.0 Meters • Target Shadow: 4.6 Meters • Classification1: linear object • Description:
	<p>Contact787</p> <ul style="list-style-type: none"> • Sonar Time at Target: 6/8/2015 3:44:31 AM • Click Position 38.2914854360 -74.7552040601 (WGS84) (X) 521407.10 (Y) 4238185.08 (Projected Coordinates) • Map Projection: UTM84-18N • Acoustic Source File: E:\1751_US Wind\XTF\1751_197_150608024600.xtf • Ping Number: 371901 • Range to target: 41.37 Meters • Fish Height: 7.78 Meters • Heading: 193.300 Degrees • Line Name: 1751_197_150608024600 • Water Depth: 0.00 Meters 	<p>Dimensions and attributes</p> <ul style="list-style-type: none"> • Target Width: 0.4 Meters • Target Height: 0.2 Meters • Target Length: 1.8 Meters • Target Shadow: 1.1 Meters • Classification1: small object • Description:
	<p>Contact788</p> <ul style="list-style-type: none"> • Sonar Time at Target: 6/8/2015 9:04:12 AM • Click Position 38.3024603049 -74.7551852567 (WGS84) (X) 521405.52 (Y) 4239402.83 (Projected Coordinates) • Map Projection: UTM84-18N • Acoustic Source File: E:\1751_US Wind\XTF\1751_196150608083100.xtf • Ping Number: 655358 • Range to target: 13.62 Meters • Fish Height: 6.60 Meters • Heading: 195.100 Degrees • Line Name: 1751_196150608083100 • Water Depth: 0.00 Meters 	<p>Dimensions and attributes</p> <ul style="list-style-type: none"> • Target Width: 0.4 Meters • Target Height: 0.2 Meters • Target Length: 1.4 Meters • Target Shadow: 0.4 Meters • Classification1: small object • Description:
	<p>Contact789</p> <ul style="list-style-type: none"> • Sonar Time at Target: 6/8/2015 9:25:02 AM • Click Position 38.2709060939 -74.7551492721 (WGS84) (X) 521417.93 (Y) 4235901.65 (Projected Coordinates) • Map Projection: UTM84-18N • Acoustic Source File: E:\1751_US Wind\XTF\1751_196150608083100.xtf • Ping Number: 673833 • Range to target: 32.06 Meters • Fish Height: 6.51 Meters • Heading: 194.200 Degrees • Line Name: 1751_196150608083100 • Water Depth: 0.00 Meters 	<p>Dimensions and attributes</p> <ul style="list-style-type: none"> • Target Width: 0.2 Meters • Target Height: 0.3 Meters • Target Length: 1.2 Meters • Target Shadow: 1.7 Meters • Classification1: small object • Description:




	<p>Contact790</p> <ul style="list-style-type: none"> • Sonar Time at Target: 6/8/2015 3:35:08 AM • Click Position 38.3025269312 -74.7551253089 (WGS84) (X) 521410.74 (Y) 4239410.24 (Projected Coordinates) • Map Projection: UTM84-18N • Acoustic Source File: E:\1751_US Wind\XTF\1751_197_150608024600.xtf • Ping Number: 363587 • Range to target: 41.02 Meters • Fish Height: 9.88 Meters • Heading: 191.400 Degrees • Line Name: 1751_197_150608024600 • Water Depth: 0.00 Meters 	<p>Dimensions and attributes</p> <ul style="list-style-type: none"> • Target Width: 0.2 Meters • Target Height: 0.1 Meters • Target Length: 1.2 Meters • Target Shadow: 0.4 Meters • Classification1: small object • Description:
	<p>Contact791</p> <ul style="list-style-type: none"> • Sonar Time at Target: 6/10/2015 4:38:04 AM • Click Position 38.3465324379 -74.7551064461 (WGS84) (X) 521399.45 (Y) 4244293.02 (Projected Coordinates) • Map Projection: UTM84-18N • Acoustic Source File: F:\SSS_RAW_XTF_files\1751_195_150610042600.xtf • Ping Number: 214994 • Range to target: 29.96 Meters • Fish Height: 6.07 Meters • Heading: 7.600 Degrees • Line Name: 1751_195_150610042600 • Water Depth: 0.00 Meters 	<p>Dimensions and attributes</p> <ul style="list-style-type: none"> • Target Width: 0.7 Meters • Target Height: 0.1 Meters • Target Length: 1.9 Meters • Target Shadow: 0.6 Meters • Classification1: small object • Description:
	<p>Contact792</p> <ul style="list-style-type: none"> • Sonar Time at Target: 6/8/2015 3:30:52 AM • Click Position 38.3075188378 -74.7551030394 (WGS84) (X) 521411.22 (Y) 4239964.13 (Projected Coordinates) • Map Projection: UTM84-18N • Acoustic Source File: E:\1751_US Wind\XTF\1751_197_150608024600.xtf • Ping Number: 359797 • Range to target: 35.83 Meters • Fish Height: 5.43 Meters • Heading: 196.700 Degrees • Line Name: 1751_197_150608024600 • Water Depth: 0.00 Meters 	<p>Dimensions and attributes</p> <ul style="list-style-type: none"> • Target Width: 0.4 Meters • Target Height: 0.2 Meters • Target Length: 0.7 Meters • Target Shadow: 1.7 Meters • Classification1: small object • Description:




	<p>Contact793</p> <ul style="list-style-type: none"> • Sonar Time at Target: 6/8/2015 3:33:59 AM • Click Position 38.3038436015 -74.7550636060 (WGS84) (X) 521415.75 (Y) 4239556.35 (Projected Coordinates) • Map Projection: UTM84-18N • Acoustic Source File: E:\1751_US Wind\XTF\1751_197_150608024600.xtf • Ping Number: 362568 • Range to target: 32.64 Meters • Fish Height: 7.53 Meters • Heading: 194.300 Degrees • Line Name: 1751_197_150608024600 • Water Depth: 0.00 Meters 	<p>Dimensions and attributes</p> <ul style="list-style-type: none"> • Target Width: 0.3 Meters • Target Height: 0.1 Meters • Target Length: 0.9 Meters • Target Shadow: 0.4 Meters • Classification1: small object • Description: 2 individual targets of similar size
	<p>Contact794</p> <ul style="list-style-type: none"> • Sonar Time at Target: 6/8/2015 8:46:46 AM • Click Position 38.3270689484 -74.7550407183 (WGS84) (X) 521410.92 (Y) 4242133.40 (Projected Coordinates) • Map Projection: UTM84-18N • Acoustic Source File: E:\1751_US Wind\XTF\1751_196150608083100.xtf • Ping Number: 639911 • Range to target: 25.84 Meters • Fish Height: 5.29 Meters • Heading: 195.100 Degrees • Line Name: 1751_196150608083100 • Water Depth: 0.00 Meters 	<p>Dimensions and attributes</p> <ul style="list-style-type: none"> • Target Width: 0.3 Meters • Target Height: 0.2 Meters • Target Length: 0.9 Meters • Target Shadow: 1.2 Meters • Classification1: small object • Description:
	<p>Contact795</p> <ul style="list-style-type: none"> • Sonar Time at Target: 6/8/2015 9:10:58 AM • Click Position 38.2922492475 -74.7550400303 (WGS84) (X) 521421.22 (Y) 4238269.87 (Projected Coordinates) • Map Projection: UTM84-18N • Acoustic Source File: E:\1751_US Wind\XTF\1751_196150608083100.xtf • Ping Number: 661358 • Range to target: 33.90 Meters • Fish Height: 4.99 Meters • Heading: 196.400 Degrees • Line Name: 1751_196150608083100 • Water Depth: 0.00 Meters 	<p>Dimensions and attributes</p> <ul style="list-style-type: none"> • Target Width: 0.3 Meters • Target Height: 0.2 Meters • Target Length: 0.9 Meters • Target Shadow: 1.1 Meters • Classification1: small object • Description:
	<p>Contact796</p> <ul style="list-style-type: none"> • Sonar Time at Target: 6/8/2015 9:22:12 AM • Click Position 38.2751071121 -74.7550001150 (WGS84) (X) 521429.75 (Y) 4236367.82 (Projected Coordinates) • Map Projection: UTM84-18N • Acoustic Source File: E:\1751_US Wind\XTF\1751_196150608083100.xtf • Ping Number: 671322 • Range to target: 42.99 Meters • Fish Height: 5.68 Meters • Heading: 196.900 Degrees • Line Name: 1751_196150608083100 • Water Depth: 0.00 Meters 	<p>Dimensions and attributes</p> <ul style="list-style-type: none"> • Target Width: 0.5 Meters • Target Height: 0.3 Meters • Target Length: 1.5 Meters • Target Shadow: 2.0 Meters • Classification1: small object • Description:




	<p>Contact797</p> <ul style="list-style-type: none"> • Sonar Time at Target: 6/8/2015 3:44:22 AM • Click Position 38.2916599886 -74.7549968164 (WGS84) (X) 521425.17 (Y) 4238204.49 (Projected Coordinates) • Map Projection: UTM84-18N • Acoustic Source File: E:\1751_US Wind\XTF\1751_197_150608024600.xtf • Ping Number: 371775 • Range to target: 20.46 Meters • Fish Height: 4.70 Meters • Heading: 195.100 Degrees • Line Name: 1751_197_150608024600 • Water Depth: 0.00 Meters 	<p>Dimensions and attributes</p> <ul style="list-style-type: none"> • Target Width: 1.6 Meters • Target Height: 0.4 Meters • Target Length: 13.2 Meters • Target Shadow: 1.8 Meters • Classification1: small object • Description: Shipwreck debris
	<p>Contact798</p> <ul style="list-style-type: none"> • Sonar Time at Target: 6/8/2015 8:39:53 AM • Click Position 38.3362682794 -74.7549871344 (WGS84) (X) 521412.89 (Y) 4243154.15 (Projected Coordinates) • Map Projection: UTM84-18N • Acoustic Source File: E:\1751_US Wind\XTF\1751_196150608083100.xtf • Ping Number: 633801 • Range to target: 22.49 Meters • Fish Height: 5.87 Meters • Heading: 195.800 Degrees • Line Name: 1751_196150608083100 • Water Depth: 0.00 Meters 	<p>Dimensions and attributes</p> <ul style="list-style-type: none"> • Target Width: 0.4 Meters • Target Height: 0.3 Meters • Target Length: 2.5 Meters • Target Shadow: 1.5 Meters • Classification1: small object • Description:
	<p>Contact799</p> <ul style="list-style-type: none"> • Sonar Time at Target: 6/8/2015 9:00:59 AM • Click Position 38.3073659115 -74.7549777539 (WGS84) (X) 521422.22 (Y) 4239947.19 (Projected Coordinates) • Map Projection: UTM84-18N • Acoustic Source File: E:\1751_US Wind\XTF\1751_196150608083100.xtf • Ping Number: 652514 • Range to target: 34.33 Meters • Fish Height: 4.80 Meters • Heading: 191.200 Degrees • Line Name: 1751_196150608083100 • Water Depth: 0.00 Meters 	<p>Dimensions and attributes</p> <ul style="list-style-type: none"> • Target Width: 0.4 Meters • Target Height: 0.1 Meters • Target Length: 1.7 Meters • Target Shadow: 0.7 Meters • Classification1: small object • Description:




	<p>Contact800</p> <ul style="list-style-type: none"> • Sonar Time at Target: 6/10/2015 5:27:11 AM • Click Position 38.4151113464 -74.7549716518 (WGS84) (X) 521391.02 (Y) 4251902.54 (Projected Coordinates) • Map Projection: UTM84-18N • Acoustic Source File: F:\SSS_RAW_XTF_files\1751_195_150610052600.xtf • Ping Number: 258549 • Range to target: 21.64 Meters • Fish Height: 5.58 Meters • Heading: 6.700 Degrees • Line Name: 1751_195_150610052600 • Water Depth: 0.00 Meters 	<p>Dimensions and attributes</p> <ul style="list-style-type: none"> • Target Width: 0.4 Meters • Target Height: 0.2 Meters • Target Length: 0.6 Meters • Target Shadow: 1.0 Meters • Classification1: circular object • Description:
	<p>Contact801</p> <ul style="list-style-type: none"> • Sonar Time at Target: 6/8/2015 9:03:08 AM • Click Position 38.3040198582 -74.7549230797 (WGS84) (X) 521427.98 (Y) 4239575.94 (Projected Coordinates) • Map Projection: UTM84-18N • Acoustic Source File: E:\1751_US Wind\XTF\1751_196150608083100.xtf • Ping Number: 654420 • Range to target: 38.40 Meters • Fish Height: 6.02 Meters • Heading: 200.400 Degrees • Line Name: 1751_196150608083100 • Water Depth: 0.00 Meters 	<p>Dimensions and attributes</p> <ul style="list-style-type: none"> • Target Width: 0.5 Meters • Target Height: 0.3 Meters • Target Length: 1.7 Meters • Target Shadow: 1.8 Meters • Classification1: small object • Description:
	<p>Contact802</p> <ul style="list-style-type: none"> • Sonar Time at Target: 6/8/2015 8:57:30 AM • Click Position 38.3124938256 -74.7549100284 (WGS84) (X) 521426.63 (Y) 4240516.19 (Projected Coordinates) • Map Projection: UTM84-18N • Acoustic Source File: E:\1751_US Wind\XTF\1751_196150608083100.xtf • Ping Number: 649425 • Range to target: 40.21 Meters • Fish Height: 5.77 Meters • Heading: 197.700 Degrees • Line Name: 1751_196150608083100 • Water Depth: 0.00 Meters 	<p>Dimensions and attributes</p> <ul style="list-style-type: none"> • Target Width: 0.5 Meters • Target Height: 0.2 Meters • Target Length: 1.2 Meters • Target Shadow: 1.5 Meters • Classification1: small object • Description:




	<p>Contact803</p> <ul style="list-style-type: none"> • Sonar Time at Target: 6/8/2015 9:08:31 AM • Click Position 38.2959274869 -74.7549015069 (WGS84) (X) 521432.25 (Y) 4238678.03 (Projected Coordinates) • Map Projection: UTM84-18N • Acoustic Source File: E:\1751_US Wind\XTF\1751_196150608083100.xtf • Ping Number: 659196 • Range to target: 41.30 Meters • Fish Height: 5.73 Meters • Heading: 203.700 Degrees • Line Name: 1751_196150608083100 • Water Depth: 0.00 Meters 	<p>Dimensions and attributes</p> <ul style="list-style-type: none"> • Target Width: 0.6 Meters • Target Height: 0.4 Meters • Target Length: 1.1 Meters • Target Shadow: 3.4 Meters • Classification1: small object • Description:
	<p>Contact804</p> <ul style="list-style-type: none"> • Sonar Time at Target: 6/8/2015 3:44:21 AM • Click Position 38.2916965824 -74.7548674294 (WGS84) (X) 521436.47 (Y) 4238208.58 (Projected Coordinates) • Map Projection: UTM84-18N • Acoustic Source File: E:\1751_US Wind\XTF\1751_197_150608024600.xtf • Ping Number: 371750 • Range to target: 8.72 Meters • Fish Height: 4.60 Meters • Heading: 192.700 Degrees • Line Name: 1751_197_150608024600 • Water Depth: 0.00 Meters 	<p>Dimensions and attributes</p> <ul style="list-style-type: none"> • Target Width: 1.1 Meters • Target Height: 0.9 Meters • Target Length: 19.4 Meters • Target Shadow: 2.4 Meters • Classification1: debris • Description: Shipwreck Debris
	<p>Contact805</p> <ul style="list-style-type: none"> • Sonar Time at Target: 6/8/2015 2:56:36 AM • Click Position 38.3469023994 -74.7548644394 (WGS84) (X) 521420.48 (Y) 4244334.13 (Projected Coordinates) • Map Projection: UTM84-18N • Acoustic Source File: E:\1751_US Wind\XTF\1751_197_150608024600.xtf • Ping Number: 329418 • Range to target: 21.89 Meters • Fish Height: 4.94 Meters • Heading: 196.800 Degrees • Line Name: 1751_197_150608024600 • Water Depth: 0.00 Meters 	<p>Dimensions and attributes</p> <ul style="list-style-type: none"> • Target Width: 0.1 Meters • Target Height: 0.4 Meters • Target Length: 0.7 Meters • Target Shadow: 1.8 Meters • Classification1: small object • Description:
	<p>Contact806</p> <ul style="list-style-type: none"> • Sonar Time at Target: 6/8/2015 8:37:30 AM • Click Position 38.3395230990 -74.7547410093 (WGS84) (X) 521433.44 (Y) 4243515.36 (Projected Coordinates) • Map Projection: UTM84-18N • Acoustic Source File: E:\1751_US Wind\XTF\1751_196150608083100.xtf • Ping Number: 631685 • Range to target: 41.53 Meters • Fish Height: 5.48 Meters • Heading: 202.400 Degrees • Line Name: 1751_196150608083100 • Water Depth: 0.00 Meters 	<p>Dimensions and attributes</p> <ul style="list-style-type: none"> • Target Width: 0.2 Meters • Target Height: 0.2 Meters • Target Length: 1.0 Meters • Target Shadow: 1.7 Meters • Classification1: small object • Description:




	<p>Contact807</p> <ul style="list-style-type: none"> • Sonar Time at Target: 6/8/2015 3:44:22 AM • Click Position 38.2916683995 -74.7546678013 (WGS84) (X) 521453.94 (Y) 4238205.50 (Projected Coordinates) • Map Projection: UTM84-18N • Acoustic Source File: E:\1751_US Wind\XTF\1751_197_150608024600.xtf • Ping Number: 371774 • Range to target: 8.34 Meters • Fish Height: 4.70 Meters • Heading: 195.500 Degrees • Line Name: 1751_197_150608024600 • Water Depth: 0.00 Meters 	<p>Dimensions and attributes</p> <ul style="list-style-type: none"> • Target Width: 2.2 Meters • Target Height: 0.7 Meters • Target Length: 16.1 Meters • Target Shadow: 1.7 Meters • Classification1: debris • Description: Shipreck Debris
	<p>Contact808</p> <ul style="list-style-type: none"> • Sonar Time at Target: 6/8/2015 1:57:20 AM • Click Position 38.4155396942 -74.7546206160 (WGS84) (X) 521421.54 (Y) 4251950.15 (Projected Coordinates) • Map Projection: UTM84-18N • Acoustic Source File: E:\1751_US Wind\XTF\1751_197_150608014600.xtf • Ping Number: 276869 • Range to target: 21.05 Meters • Fish Height: 6.07 Meters • Heading: 192.900 Degrees • Line Name: 1751_197_150608014600 • Water Depth: 0.00 Meters 	<p>Dimensions and attributes</p> <ul style="list-style-type: none"> • Target Width: 0.5 Meters • Target Height: 0.2 Meters • Target Length: 0.5 Meters • Target Shadow: 0.9 Meters • Classification1: circular object • Description:
	<p>Contact809</p> <ul style="list-style-type: none"> • Sonar Time at Target: 6/8/2015 5:18:28 PM • Click Position 38.3257237916 -74.7545403514 (WGS84) (X) 521455.05 (Y) 4241984.26 (Projected Coordinates) • Map Projection: UTM84-18N • Acoustic Source File: F:\SSS_RAW_XTF_files\1751_198_2_150608164000.xtf • Ping Number: 1093632 • Range to target: 38.83 Meters • Fish Height: 5.77 Meters • Heading: 15.200 Degrees • Line Name: 1751_198_2_150608164000 • Water Depth: 0.00 Meters 	<p>Dimensions and attributes</p> <ul style="list-style-type: none"> • Target Width: 0.3 Meters • Target Height: 0.1 Meters • Target Length: 1.3 Meters • Target Shadow: 0.8 Meters • Classification1: small object • Description:




	<p>Contact810</p> <ul style="list-style-type: none"> • Sonar Time at Target: 6/8/2015 8:18:57 AM • Click Position 38.3645122549 -74.7545324235 (WGS84) (X) 521444.30 (Y) 4246288.18 (Projected Coordinates) • Map Projection: UTM84-18N • Acoustic Source File: E:\1751_US Wind\XTF\1751_196150608073100.xtf • Ping Number: 615240 • Range to target: 41.00 Meters • Fish Height: 6.46 Meters • Heading: 197.800 Degrees • Line Name: 1751_196150608073100 • Water Depth: 0.00 Meters 	<p>Dimensions and attributes</p> <ul style="list-style-type: none"> • Target Width: 0.9 Meters • Target Height: 0.3 Meters • Target Length: 0.9 Meters • Target Shadow: 2.2 Meters • Classification1: circular object • Description:
	<p>Contact811</p> <ul style="list-style-type: none"> • Sonar Time at Target: 6/8/2015 3:38:45 AM • Click Position 38.2983634401 -74.7545276897 (WGS84) (X) 521464.22 (Y) 4238948.40 (Projected Coordinates) • Map Projection: UTM84-18N • Acoustic Source File: E:\1751_US Wind\XTF\1751_197_150608024600.xtf • Ping Number: 366782 • Range to target: 15.04 Meters • Fish Height: 4.90 Meters • Heading: 196.400 Degrees • Line Name: 1751_197_150608024600 • Water Depth: 0.00 Meters 	<p>Dimensions and attributes</p> <ul style="list-style-type: none"> • Target Width: 0.8 Meters • Target Height: 0.4 Meters • Target Length: 1.0 Meters • Target Shadow: 1.4 Meters • Classification1: small object • Description:
	<p>Contact812</p> <ul style="list-style-type: none"> • Sonar Time at Target: 6/8/2015 3:02:14 AM • Click Position 38.3404762475 -74.7545110570 (WGS84) (X) 521453.26 (Y) 4243621.17 (Projected Coordinates) • Map Projection: UTM84-18N • Acoustic Source File: E:\1751_US Wind\XTF\1751_197_150608024600.xtf • Ping Number: 334402 • Range to target: 17.16 Meters • Fish Height: 5.97 Meters • Heading: 195.100 Degrees • Line Name: 1751_197_150608024600 • Water Depth: 0.00 Meters 	<p>Dimensions and attributes</p> <ul style="list-style-type: none"> • Target Width: 0.6 Meters • Target Height: 0.0 Meters • Target Length: 1.8 Meters • Target Shadow: 0.1 Meters • Classification1: small object • Description:




	<p>Contact813</p> <ul style="list-style-type: none"> • Sonar Time at Target: 6/8/2015 4:55:09 PM • Click Position 38.2924855265 -74.7544811649 (WGS84) (X) 521470.02 (Y) 4238296.21 (Projected Coordinates) • Map Projection: UTM84-18N • Acoustic Source File: F:\SSS_RAW_XTF_files\1751_198_2_150608164000.xtf • Ping Number: 1072954 • Range to target: 24.77 Meters • Fish Height: 5.58 Meters • Heading: 18.400 Degrees • Line Name: 1751_198_2_150608164000 • Water Depth: 0.00 Meters 	<p>Dimensions and attributes</p> <ul style="list-style-type: none"> • Target Width: 0.4 Meters • Target Height: 0.3 Meters • Target Length: 1.9 Meters • Target Shadow: 1.3 Meters • Classification1: small object • Description:
	<p>Contact814</p> <ul style="list-style-type: none"> • Sonar Time at Target: 6/8/2015 5:18:47 PM • Click Position 38.3261703585 -74.7544479752 (WGS84) (X) 521462.99 (Y) 4242033.83 (Projected Coordinates) • Map Projection: UTM84-18N • Acoustic Source File: F:\SSS_RAW_XTF_files\1751_198_2_150608164000.xtf • Ping Number: 1093917 • Range to target: 34.20 Meters • Fish Height: 5.53 Meters • Heading: 6.100 Degrees • Line Name: 1751_198_2_150608164000 • Water Depth: 0.00 Meters 	<p>Dimensions and attributes</p> <ul style="list-style-type: none"> • Target Width: 0.4 Meters • Target Height: 0.2 Meters • Target Length: 1.3 Meters • Target Shadow: 1.1 Meters • Classification1: small object • Description:
	<p>Contact815</p> <ul style="list-style-type: none"> • Sonar Time at Target: 6/8/2015 3:44:17 AM • Click Position 38.2917887642 -74.7544260586 (WGS84) (X) 521475.04 (Y) 4238218.91 (Projected Coordinates) • Map Projection: UTM84-18N • Acoustic Source File: E:\1751_US Wind\XTF\1751_197_150608024600.xtf • Ping Number: 371689 • Range to target: 30.79 Meters • Fish Height: 4.75 Meters • Heading: 192.000 Degrees • Line Name: 1751_197_150608024600 • Water Depth: 0.00 Meters 	<p>Dimensions and attributes</p> <ul style="list-style-type: none"> • Target Width: 5.7 Meters • Target Height: 1.6 Meters • Target Length: 25.8 Meters • Target Shadow: 16.0 Meters • Classification1: possible shipwreck • Description: Shipwreck

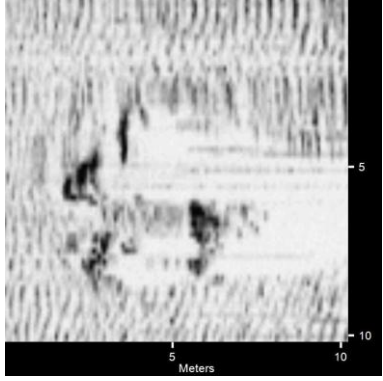



	<p>Contact816</p> <ul style="list-style-type: none"> • Sonar Time at Target: 6/8/2015 5:21:54 PM • Click Position 38.3304445327 -74.7544204594 (WGS84) (X) 521464.13 (Y) 4242508.09 (Projected Coordinates) • Map Projection: UTM84-18N • Acoustic Source File: F:\SSS_RAW_XTF_files\1751_198_2_150608164000.xtf • Ping Number: 1096686 • Range to target: 36.95 Meters • Fish Height: 5.68 Meters • Heading: 1.100 Degrees • Line Name: 1751_198_2_150608164000 • Water Depth: 0.00 Meters 	<p>Dimensions and attributes</p> <ul style="list-style-type: none"> • Target Width: 0.8 Meters • Target Height: 0.1 Meters • Target Length: 2.8 Meters • Target Shadow: 0.6 Meters • Classification1: small object • Description:
	<p>Contact817</p> <ul style="list-style-type: none"> • Sonar Time at Target: 6/8/2015 5:30:14 PM • Click Position 38.3421771244 -74.7543628258 (WGS84) (X) 521465.71 (Y) 4243809.94 (Projected Coordinates) • Map Projection: UTM84-18N • Acoustic Source File: F:\SSS_RAW_XTF_files\1751_198_2_150608164000.xtf • Ping Number: 1104071 • Range to target: 30.14 Meters • Fish Height: 5.63 Meters • Heading: 5.700 Degrees • Line Name: 1751_198_2_150608164000 • Water Depth: 0.00 Meters 	<p>Dimensions and attributes</p> <ul style="list-style-type: none"> • Target Width: 2.0 Meters • Target Height: 0.1 Meters • Target Length: 0.7 Meters • Target Shadow: 0.5 Meters • Classification1: small object • Description: 2 targets of similar size
	<p>Contact818</p> <ul style="list-style-type: none"> • Sonar Time at Target: 6/8/2015 5:31:55 PM • Click Position 38.3445667337 -74.7543493815 (WGS84) (X) 521466.18 (Y) 4244075.09 (Projected Coordinates) • Map Projection: UTM84-18N • Acoustic Source File: F:\SSS_RAW_XTF_files\1751_198_2_150608164000.xtf • Ping Number: 1105568 • Range to target: 34.75 Meters • Fish Height: 6.12 Meters • Heading: 5.200 Degrees • Line Name: 1751_198_2_150608164000 • Water Depth: 0.00 Meters 	<p>Dimensions and attributes</p> <ul style="list-style-type: none"> • Target Width: 0.4 Meters • Target Height: 0.2 Meters • Target Length: 1.9 Meters • Target Shadow: 1.2 Meters • Classification1: small object • Description:





	<p>Contact819</p> <ul style="list-style-type: none"> • Sonar Time at Target: 6/8/2015 5:24:37 PM • Click Position 38.3341814318 -74.7543099963 (WGS84) (X) 521472.69 (Y) 4242922.76 (Projected Coordinates) • Map Projection: UTM84-18N • Acoustic Source File: F:\SSS_RAW_XTF_files\1751_198_2_150608164000.xtf • Ping Number: 1099085 • Range to target: 21.62 Meters • Fish Height: 4.90 Meters • Heading: 12.400 Degrees • Line Name: 1751_198_2_150608164000 • Water Depth: 0.00 Meters 	<p>Dimensions and attributes</p> <ul style="list-style-type: none"> • Target Width: 1.1 Meters • Target Height: 0.3 Meters • Target Length: 1.0 Meters • Target Shadow: 1.2 Meters • Classification1: small object • Description:
	<p>Contact820</p> <ul style="list-style-type: none"> • Sonar Time at Target: 6/8/2015 10:47:45 AM • Click Position 38.3013830960 -74.7542318089 (WGS84) (X) 521489.20 (Y) 4239283.53 (Projected Coordinates) • Map Projection: UTM84-18N • Acoustic Source File: F:\SSS_RAW_XTF_files\1751_199_150608100000.xtf • Ping Number: 747177 • Range to target: 34.40 Meters • Fish Height: 5.87 Meters • Heading: 8.400 Degrees • Line Name: 1751_199_150608100000 • Water Depth: 0.00 Meters 	<p>Dimensions and attributes</p> <ul style="list-style-type: none"> • Target Width: 0.3 Meters • Target Height: 0.2 Meters • Target Length: 1.9 Meters • Target Shadow: 1.1 Meters • Classification1: linear object • Description:
	<p>Contact821</p> <ul style="list-style-type: none"> • Sonar Time at Target: 6/8/2015 2:06:20 AM • Click Position 38.4050000649 -74.7541340631 (WGS84) (X) 521467.13 (Y) 4250780.78 (Projected Coordinates) • Map Projection: UTM84-18N • Acoustic Source File: E:\1751_US Wind\XTF\1751_197_150608014600.xtf • Ping Number: 284843 • Range to target: 33.50 Meters • Fish Height: 6.85 Meters • Heading: 198.900 Degrees • Line Name: 1751_197_150608014600 • Water Depth: 0.00 Meters 	<p>Dimensions and attributes</p> <ul style="list-style-type: none"> • Target Width: 0.1 Meters • Target Height: 0.2 Meters • Target Length: 0.9 Meters • Target Shadow: 1.3 Meters • Classification1: circular object • Description:




	<p>Contact822</p> <ul style="list-style-type: none"> • Sonar Time at Target: 6/8/2015 5:11:47 PM • Click Position 38.3164426814 -74.7539345789 (WGS84) (X) 521510.74 (Y) 4240954.58 (Projected Coordinates) • Map Projection: UTM84-18N • Acoustic Source File: F:\SSS_RAW_XTF_files\1751_198_2_150608164000.xtf • Ping Number: 1087709 • Range to target: 28.56 Meters • Fish Height: 5.58 Meters • Heading: 12.900 Degrees • Line Name: 1751_198_2_150608164000 • Water Depth: 0.00 Meters 	<p>Dimensions and attributes</p> <ul style="list-style-type: none"> • Target Width: 0.3 Meters • Target Height: 0.3 Meters • Target Length: 0.9 Meters • Target Shadow: 1.7 Meters • Classification1: small object • Description:
	<p>Contact823</p> <ul style="list-style-type: none"> • Sonar Time at Target: 6/8/2015 4:41:48 PM • Click Position 38.2742902979 -74.7538395059 (WGS84) (X) 521531.50 (Y) 4236277.46 (Projected Coordinates) • Map Projection: UTM84-18N • Acoustic Source File: F:\SSS_RAW_XTF_files\1751_198_2_150608164000.xtf • Ping Number: 1061122 • Range to target: 46.49 Meters • Fish Height: 6.75 Meters • Heading: 11.800 Degrees • Line Name: 1751_198_2_150608164000 • Water Depth: 0.00 Meters 	<p>Dimensions and attributes</p> <ul style="list-style-type: none"> • Target Width: 0.1 Meters • Target Height: 0.0 Meters • Target Length: 1.7 Meters • Target Shadow: 0.1 Meters • Classification1: small object • Description:
	<p>Contact824</p> <ul style="list-style-type: none"> • Sonar Time at Target: 6/8/2015 4:57:10 PM • Click Position 38.2953436648 -74.7538377316 (WGS84) (X) 521525.44 (Y) 4238613.49 (Projected Coordinates) • Map Projection: UTM84-18N • Acoustic Source File: F:\SSS_RAW_XTF_files\1751_198_2_150608164000.xtf • Ping Number: 1074751 • Range to target: 33.95 Meters • Fish Height: 5.38 Meters • Heading: 5.600 Degrees • Line Name: 1751_198_2_150608164000 • Water Depth: 0.00 Meters 	<p>Dimensions and attributes</p> <ul style="list-style-type: none"> • Target Width: 0.4 Meters • Target Height: 0.3 Meters • Target Length: 1.5 Meters • Target Shadow: 2.0 Meters • Classification1: small object • Description:




	<p>Contact825</p> <ul style="list-style-type: none"> • Sonar Time at Target: 6/8/2015 5:01:35 PM • Click Position 38.3016680059 -74.7538282539 (WGS84) (X) 521524.40 (Y) 4239315.23 (Projected Coordinates) • Map Projection: UTM84-18N • Acoustic Source File: F:\SSS_RAW_XTF_files\1751_198_2_150608164000.xtf • Ping Number: 1078672 • Range to target: 26.12 Meters • Fish Height: 5.33 Meters • Heading: 8.000 Degrees • Line Name: 1751_198_2_150608164000 • Water Depth: 0.00 Meters 	<p>Dimensions and attributes</p> <ul style="list-style-type: none"> • Target Width: 0.3 Meters • Target Height: 0.2 Meters • Target Length: 0.8 Meters • Target Shadow: 1.2 Meters • Classification1: small object • Description:
	<p>Contact826</p> <ul style="list-style-type: none"> • Sonar Time at Target: 6/8/2015 12:12:38 PM • Click Position 38.4065158962 -74.7537397880 (WGS84) (X) 521501.11 (Y) 4250949.07 (Projected Coordinates) • Map Projection: UTM84-18N • Acoustic Source File: F:\SSS_RAW_XTF_files\1751_199_150608120000.xtf • Ping Number: 822441 • Range to target: 29.28 Meters • Fish Height: 6.07 Meters • Heading: 5.900 Degrees • Line Name: 1751_199_150608120000 • Water Depth: 0.00 Meters 	<p>Dimensions and attributes</p> <ul style="list-style-type: none"> • Target Width: 0.4 Meters • Target Height: 0.2 Meters • Target Length: 1.2 Meters • Target Shadow: 1.3 Meters • Classification1: circular object • Description:
	<p>Contact827</p> <ul style="list-style-type: none"> • Sonar Time at Target: 6/8/2015 4:58:47 PM • Click Position 38.2976718694 -74.7537327675 (WGS84) (X) 521533.93 (Y) 4238871.85 (Projected Coordinates) • Map Projection: UTM84-18N • Acoustic Source File: F:\SSS_RAW_XTF_files\1751_198_2_150608164000.xtf • Ping Number: 1076183 • Range to target: 40.58 Meters • Fish Height: 5.24 Meters • Heading: 15.200 Degrees • Line Name: 1751_198_2_150608164000 • Water Depth: 0.00 Meters 	<p>Dimensions and attributes</p> <ul style="list-style-type: none"> • Target Width: 0.2 Meters • Target Height: 0.2 Meters • Target Length: 1.3 Meters • Target Shadow: 1.3 Meters • Classification1: small object • Description:

	<p>Contact828</p> <ul style="list-style-type: none"> • Sonar Time at Target: 6/8/2015 5:18:44 PM • Click Position 38.3261003284 -74.7537239463 (WGS84) (X) 521526.30 (Y) 4242026.23 (Projected Coordinates) • Map Projection: UTM84-18N • Acoustic Source File: F:\SSS_RAW_XTF_files\1751_198_2_150608164000.xtf • Ping Number: 1093871 • Range to target: 29.50 Meters • Fish Height: 5.68 Meters • Heading: 4.400 Degrees • Line Name: 1751_198_2_150608164000 • Water Depth: 0.00 Meters 	<p>Dimensions and attributes</p> <ul style="list-style-type: none"> • Target Width: 0.8 Meters • Target Height: 0.8 Meters • Target Length: 2.4 Meters • Target Shadow: 5.2 Meters • Classification1: small object • Description:
	<p>Contact829</p> <ul style="list-style-type: none"> • Sonar Time at Target: 6/8/2015 6:08:33 PM • Click Position 38.3958532965 -74.7535966908 (WGS84) (X) 521516.76 (Y) 4249765.99 (Projected Coordinates) • Map Projection: UTM84-18N • Acoustic Source File: F:\SSS_RAW_XTF_files\1751_198_2_150608174000.xtf • Ping Number: 1138039 • Range to target: 13.69 Meters • Fish Height: 6.46 Meters • Heading: 9.800 Degrees • Line Name: 1751_198_2_150608174000 • Water Depth: 0.00 Meters 	<p>Dimensions and attributes</p> <ul style="list-style-type: none"> • Target Width: 0.4 Meters • Target Height: 0.3 Meters • Target Length: 1.6 Meters • Target Shadow: 0.8 Meters • Classification1: small object • Description:
	<p>Contact830</p> <ul style="list-style-type: none"> • Sonar Time at Target: 6/8/2015 5:04:29 AM • Click Position 38.2912569841 -74.7533617268 (WGS84) (X) 521568.27 (Y) 4238160.16 (Projected Coordinates) • Map Projection: UTM84-18N • Acoustic Source File: E:\1751_US Wind\XTF\1751_200_150608043100.xtf • Ping Number: 442797 • Range to target: 14.76 Meters • Fish Height: 6.16 Meters • Heading: 11.900 Degrees • Line Name: 1751_200_150608043100 • Water Depth: 0.00 Meters 	<p>Dimensions and attributes</p> <ul style="list-style-type: none"> • Target Width: 4.0 Meters • Target Height: 0.8 Meters • Target Length: 48.3 Meters • Target Shadow: 2.5 Meters • Classification1: debris • Description: Potential wreck debris




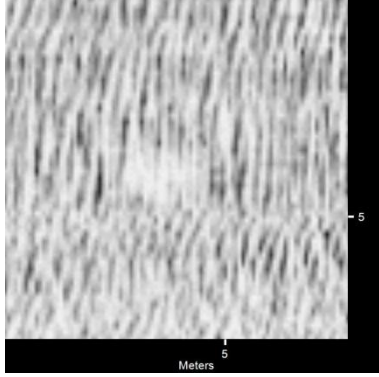
	<p>Contact831</p> <ul style="list-style-type: none"> • Sonar Time at Target: 6/8/2015 5:04:25 AM • Click Position 38.2911819631 -74.7530400820 (WGS84) (X) 521596.42 (Y) 4238151.91 (Projected Coordinates) • Map Projection: UTM84-18N • Acoustic Source File: E:\1751_US Wind\XTF\1751_200_150608043100.xtf • Ping Number: 442752 • Range to target: 43.27 Meters • Fish Height: 6.46 Meters • Heading: 6.400 Degrees • Line Name: 1751_200_150608043100 • Water Depth: 0.00 Meters 	<p>Dimensions and attributes</p> <ul style="list-style-type: none"> • Target Width: 0.9 Meters • Target Height: 1.0 Meters • Target Length: 1.9 Meters • Target Shadow: 7.6 Meters • Classification1: debris • Description: Debris field with four or more individual targets
	<p>Contact832</p> <ul style="list-style-type: none"> • Sonar Time at Target: 6/7/2015 6:17:10 PM • Click Position 38.2600370459 -74.7530299744 (WGS84) (X) 521606.53 (Y) 4234696.15 (Projected Coordinates) • Map Projection: UTM84-18N • Acoustic Source File: E:\1751_US Wind\XTF\1751_202150607180300.xtf • Ping Number: 146392 • Range to target: 30.96 Meters • Fish Height: 5.58 Meters • Heading: 7.300 Degrees • Line Name: 1751_202150607180300 • Water Depth: 0.00 Meters 	<p>Dimensions and attributes</p> <ul style="list-style-type: none"> • Target Width: 0.3 Meters • Target Height: 0.2 Meters • Target Length: 1.3 Meters • Target Shadow: 1.1 Meters • Classification1: debris • Description: Linear debris?
	<p>Contact833</p> <ul style="list-style-type: none"> • Sonar Time at Target: 6/7/2015 6:18:36 PM • Click Position 38.2616314106 -74.7530254474 (WGS84) (X) 521606.46 (Y) 4234873.05 (Projected Coordinates) • Map Projection: UTM84-18N • Acoustic Source File: E:\1751_US Wind\XTF\1751_202150607180300.xtf • Ping Number: 147662 • Range to target: 36.74 Meters • Fish Height: 6.07 Meters • Heading: 5.400 Degrees • Line Name: 1751_202150607180300 • Water Depth: 0.00 Meters 	<p>Dimensions and attributes</p> <ul style="list-style-type: none"> • Target Width: 0.4 Meters • Target Height: 0.2 Meters • Target Length: 0.6 Meters • Target Shadow: 1.3 Meters • Classification1: circular object • Description:
	<p>Contact834</p> <ul style="list-style-type: none"> • Sonar Time at Target: 6/7/2015 6:15:42 PM • Click Position 38.2583623339 -74.7530081293 (WGS84) (X) 521608.94 (Y) 4234510.33 (Projected Coordinates) • Map Projection: UTM84-18N • Acoustic Source File: E:\1751_US Wind\XTF\1751_202150607180300.xtf • Ping Number: 145097 • Range to target: 27.67 Meters • Fish Height: 4.60 Meters • Heading: 7.800 Degrees • Line Name: 1751_202150607180300 • Water Depth: 0.00 Meters 	<p>Dimensions and attributes</p> <ul style="list-style-type: none"> • Target Width: 0.3 Meters • Target Height: 0.2 Meters • Target Length: 8.3 Meters • Target Shadow: 1.0 Meters • Classification1: linear object • Description: Hydrophone?




	<p>Contact835</p> <ul style="list-style-type: none"> • Sonar Time at Target: 6/7/2015 6:44:17 PM • Click Position 38.2912113649 -74.7529437777 (WGS84) (X) 521604.84 (Y) 4238155.19 (Projected Coordinates) • Map Projection: UTM84-18N • Acoustic Source File: E:\1751_US Wind\XTF\1751_202150607180300.xtf • Ping Number: 170451 • Range to target: 35.18 Meters • Fish Height: 6.12 Meters • Heading: 8.000 Degrees • Line Name: 1751_202150607180300 • Water Depth: 0.00 Meters 	<p>Dimensions and attributes</p> <ul style="list-style-type: none"> • Target Width: 1.2 Meters • Target Height: 1.1 Meters • Target Length: 2.1 Meters • Target Shadow: 7.5 Meters • Classification1: debris • Description: Debris field with six or more individual targets
	<p>Contact836</p> <ul style="list-style-type: none"> • Sonar Time at Target: 6/8/2015 6:32:12 AM • Click Position 38.3556106291 -74.7529428963 (WGS84) (X) 521585.81 (Y) 4245300.83 (Projected Coordinates) • Map Projection: UTM84-18N • Acoustic Source File: E:\1751_US Wind\XTF\1751_200_3_150608061500.xtf • Ping Number: 520586 • Range to target: 27.34 Meters • Fish Height: 6.16 Meters • Heading: 5.300 Degrees • Line Name: 1751_200_3_150608061500 • Water Depth: 0.00 Meters 	<p>Dimensions and attributes</p> <ul style="list-style-type: none"> • Target Width: 0.2 Meters • Target Height: 0.1 Meters • Target Length: 2.0 Meters • Target Shadow: 0.7 Meters • Classification1: linear object • Description:
	<p>Contact837</p> <ul style="list-style-type: none"> • Sonar Time at Target: 6/7/2015 6:44:32 PM • Click Position 38.2914628185 -74.7528390957 (WGS84) (X) 521613.92 (Y) 4238183.12 (Projected Coordinates) • Map Projection: UTM84-18N • Acoustic Source File: E:\1751_US Wind\XTF\1751_202150607180300.xtf • Ping Number: 170651 • Range to target: 26.17 Meters • Fish Height: 6.31 Meters • Heading: 12.600 Degrees • Line Name: 1751_202150607180300 • Water Depth: 0.00 Meters 	<p>Dimensions and attributes</p> <ul style="list-style-type: none"> • Target Width: 0.2 Meters • Target Height: 0.3 Meters • Target Length: 8.9 Meters • Target Shadow: 1.2 Meters • Classification1: linear object • Description: Hydrophone?
	<p>Contact838</p> <ul style="list-style-type: none"> • Sonar Time at Target: 6/7/2015 7:13:46 PM • Click Position 38.3246919478 -74.7525865536 (WGS84) (X) 521626.13 (Y) 4241870.22 (Projected Coordinates) • Map Projection: UTM84-18N • Acoustic Source File: E:\1751_US Wind\XTF\1751_202150607190300.xtf • Ping Number: 196575 • Range to target: 22.44 Meters • Fish Height: 6.75 Meters • Heading: 6.100 Degrees • Line Name: 1751_202150607190300 • Water Depth: 0.00 Meters 	<p>Dimensions and attributes</p> <ul style="list-style-type: none"> • Target Width: 0.4 Meters • Target Height: 0.5 Meters • Target Length: 0.4 Meters • Target Shadow: 2.0 Meters • Classification1: circular object • Description:





	<p>Contact839</p> <ul style="list-style-type: none"> • Sonar Time at Target: 6/7/2015 8:31:08 PM • Click Position 38.4178400974 -74.7520308473 (WGS84) (X) 521646.94 (Y) 4252206.01 (Projected Coordinates) • Map Projection: UTM84-18N • Acoustic Source File: E:\1751_US Wind\XTF\1751_202150607200300.xtf • Ping Number: 265175 • Range to target: 8.79 Meters • Fish Height: 7.04 Meters • Heading: 358.600 Degrees • Line Name: 1751_202150607200300 • Water Depth: 0.00 Meters 	<p>Dimensions and attributes</p> <ul style="list-style-type: none"> • Target Width: 0.3 Meters • Target Height: 0.2 Meters • Target Length: 4.7 Meters • Target Shadow: 0.4 Meters • Classification1: linear object • Description:
	<p>Contact840</p> <ul style="list-style-type: none"> • Sonar Time at Target: 6/7/2015 2:54:44 PM • Click Position 38.4056516923 -74.7520249184 (WGS84) (X) 521651.09 (Y) 4250853.58 (Projected Coordinates) • Map Projection: UTM84-18N • Acoustic Source File: E:\1751_US Wind\XTF\1751_203_2_150607134500.xtf • Ping Number: 858611 • Range to target: 23.10 Meters • Fish Height: 6.75 Meters • Heading: 14.300 Degrees • Line Name: 1751_203_2_150607134500 • Water Depth: 0.00 Meters 	<p>Dimensions and attributes</p> <ul style="list-style-type: none"> • Target Width: 0.3 Meters • Target Height: 0.3 Meters • Target Length: 0.2 Meters • Target Shadow: 1.3 Meters • Classification1: linear object • Description: 2 targets of approximately the same size
	<p>Contact841</p> <ul style="list-style-type: none"> • Sonar Time at Target: 6/7/2015 7:25:04 PM • Click Position 38.3376172486 -74.7519993988 (WGS84) (X) 521673.60 (Y) 4243304.53 (Projected Coordinates) • Map Projection: UTM84-18N • Acoustic Source File: E:\1751_US Wind\XTF\1751_202150607190300.xtf • Ping Number: 206601 • Range to target: 35.03 Meters • Fish Height: 5.92 Meters • Heading: 3.500 Degrees • Line Name: 1751_202150607190300 • Water Depth: 0.00 Meters 	<p>Dimensions and attributes</p> <ul style="list-style-type: none"> • Target Width: 0.7 Meters • Target Height: 0.2 Meters • Target Length: 0.4 Meters • Target Shadow: 1.2 Meters • Classification1: circular object • Description:




	<p>Contact842</p> <ul style="list-style-type: none"> • Sonar Time at Target: 6/7/2015 11:07:13 PM • Click Position 38.2521685031 -74.7519219830 (WGS84) (X) 521705.81 (Y) 4233823.33 (Projected Coordinates) • Map Projection: UTM84-18N • Acoustic Source File: D:\1751_US Wind_SSS_SonarWizProject_7-26-15\XTF\1751_205150607225000_2.xtf • Ping Number: 126026 • Range to target: 39.09 Meters • Fish Height: 6.02 Meters • Heading: 193.900 Degrees • Line Name: 1751_205150607225000_2 • Water Depth: 0.00 Meters 	<p>Dimensions and attributes</p> <ul style="list-style-type: none"> • Target Width: 0.3 Meters • Target Height: 0.3 Meters • Target Length: 0.7 Meters • Target Shadow: 1.9 Meters • Classification1: small object • Description:
	<p>Contact843</p> <ul style="list-style-type: none"> • Sonar Time at Target: 6/7/2015 1:59:39 PM • Click Position 38.3376297051 -74.7519081920 (WGS84) (X) 521681.57 (Y) 4243305.93 (Projected Coordinates) • Map Projection: UTM84-18N • Acoustic Source File: E:\1751_US Wind\XTF\1751_203_2_150607134500.xtf • Ping Number: 809776 • Range to target: 17.93 Meters • Fish Height: 5.82 Meters • Heading: 6.200 Degrees • Line Name: 1751_203_2_150607134500 • Water Depth: 0.00 Meters 	<p>Dimensions and attributes</p> <ul style="list-style-type: none"> • Target Width: 0.2 Meters • Target Height: 0.2 Meters • Target Length: 1.2 Meters • Target Shadow: 0.5 Meters • Classification1: linear object • Description:
	<p>Contact844</p> <ul style="list-style-type: none"> • Sonar Time at Target: 6/7/2015 10:38:57 PM • Click Position 38.2883608171 -74.7518973391 (WGS84) (X) 521697.20 (Y) 4237839.15 (Projected Coordinates) • Map Projection: UTM84-18N • Acoustic Source File: E:\1751_US Wind\XTF\1751_205150607215000.xtf • Ping Number: 100966 • Range to target: 46.45 Meters • Fish Height: 4.70 Meters • Heading: 195.400 Degrees • Line Name: 1751_205150607215000 • Water Depth: 0.00 Meters 	<p>Dimensions and attributes</p> <ul style="list-style-type: none"> • Target Width: 0.4 Meters • Target Height: 0.1 Meters • Target Length: 1.1 Meters • Target Shadow: 0.7 Meters • Classification1: small object • Description:

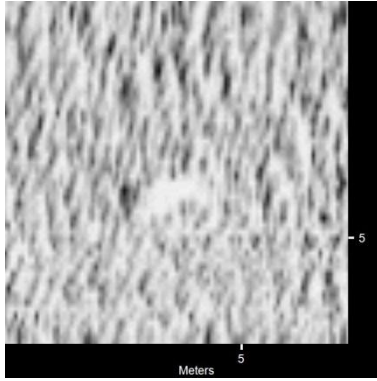



	<p>Contact845</p> <ul style="list-style-type: none"> • Sonar Time at Target: 6/7/2015 8:19:23 PM • Click Position 38.4035033837 -74.7518721210 (WGS84) (X) 521665.07 (Y) 4250615.24 (Projected Coordinates) • Map Projection: UTM84-18N • Acoustic Source File: E:\1751_US Wind\XTF\1751_202150607200300.xtf • Ping Number: 254753 • Range to target: 19.57 Meters • Fish Height: 6.65 Meters • Heading: 3.500 Degrees • Line Name: 1751_202150607200300 • Water Depth: 0.00 Meters 	<p>Dimensions and attributes</p> <ul style="list-style-type: none"> • Target Width: 0.2 Meters • Target Height: 0.2 Meters • Target Length: 0.4 Meters • Target Shadow: 0.7 Meters • Classification1: circular object • Description:
	<p>Contact846</p> <ul style="list-style-type: none"> • Sonar Time at Target: 6/7/2015 4:36:23 AM • Click Position 38.4159178146 -74.7518665442 (WGS84) (X) 521661.85 (Y) 4251992.75 (Projected Coordinates) • Map Projection: UTM84-18N • Acoustic Source File: E:\XTF\1751_204_150607033000.xtf • Ping Number: 310320 • Range to target: 42.64 Meters • Fish Height: 7.14 Meters • Heading: 350.200 Degrees • Line Name: 1751_204_150607033000 • Water Depth: 0.00 Meters 	<p>Dimensions and attributes</p> <ul style="list-style-type: none"> • Target Width: 0.5 Meters • Target Height: 0.1 Meters • Target Length: 6.5 Meters • Target Shadow: 0.7 Meters • Classification1: linear object • Description:
	<p>Contact847</p> <ul style="list-style-type: none"> • Sonar Time at Target: 6/7/2015 3:26:28 AM • Click Position 38.3377186823 -74.7518622739 (WGS84) (X) 521685.56 (Y) 4243315.82 (Projected Coordinates) • Map Projection: UTM84-18N • Acoustic Source File: E:\XTF\1751_204_150607020000.xtf • Ping Number: 248336 • Range to target: 22.92 Meters • Fish Height: 5.68 Meters • Heading: 359.300 Degrees • Line Name: 1751_204_150607020000 • Water Depth: 0.00 Meters 	<p>Dimensions and attributes</p> <ul style="list-style-type: none"> • Target Width: 0.3 Meters • Target Height: 0.2 Meters • Target Length: 1.0 Meters • Target Shadow: 0.8 Meters • Classification1: linear object • Description:
	<p>Contact848</p> <ul style="list-style-type: none"> • Sonar Time at Target: 6/7/2015 4:35:42 AM • Click Position 38.4151371517 -74.7518223607 (WGS84) (X) 521665.95 (Y) 4251906.14 (Projected Coordinates) • Map Projection: UTM84-18N • Acoustic Source File: E:\XTF\1751_204_150607033000.xtf • Ping Number: 309714 • Range to target: 35.68 Meters • Fish Height: 7.87 Meters • Heading: 359.100 Degrees • Line Name: 1751_204_150607033000 • Water Depth: 0.00 Meters 	<p>Dimensions and attributes</p> <ul style="list-style-type: none"> • Target Width: 0.2 Meters • Target Height: 0.1 Meters • Target Length: 0.6 Meters • Target Shadow: 0.5 Meters • Classification1: circular object • Description:



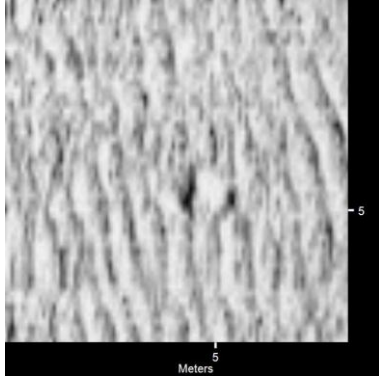

	<p>Contact849</p> <ul style="list-style-type: none"> • Sonar Time at Target: 6/7/2015 4:25:21 AM • Click Position 38.4033892214 -74.7518208264 (WGS84) (X) 521669.59 (Y) 4250602.59 (Projected Coordinates) • Map Projection: UTM84-18N • Acoustic Source File: E:\XTF\1751_204_150607033000.xtf • Ping Number: 300550 • Range to target: 32.01 Meters • Fish Height: 5.53 Meters • Heading: 1.000 Degrees • Line Name: 1751_204_150607033000 • Water Depth: 0.00 Meters 	<p>Dimensions and attributes</p> <ul style="list-style-type: none"> • Target Width: 0.3 Meters • Target Height: 0.1 Meters • Target Length: 0.6 Meters • Target Shadow: 0.4 Meters • Classification1: linear object • Description:
	<p>Contact850</p> <ul style="list-style-type: none"> • Sonar Time at Target: 6/7/2015 8:20:50 PM • Click Position 38.4052785589 -74.7518095598 (WGS84) (X) 521670.01 (Y) 4250812.23 (Projected Coordinates) • Map Projection: UTM84-18N • Acoustic Source File: E:\1751_US Wind\XTF\1751_202150607200300.xtf • Ping Number: 256053 • Range to target: 24.88 Meters • Fish Height: 5.63 Meters • Heading: 10.900 Degrees • Line Name: 1751_202150607200300 • Water Depth: 0.00 Meters 	<p>Dimensions and attributes</p> <ul style="list-style-type: none"> • Target Width: 0.3 Meters • Target Height: 0.1 Meters • Target Length: 0.9 Meters • Target Shadow: 0.5 Meters • Classification1: circular object • Description:
	<p>Contact851</p> <ul style="list-style-type: none"> • Sonar Time at Target: 6/7/2015 8:30:31 PM • Click Position 38.4170780850 -74.7517750400 (WGS84) (X) 521669.50 (Y) 4252121.52 (Projected Coordinates) • Map Projection: UTM84-18N • Acoustic Source File: E:\1751_US Wind\XTF\1751_202150607200300.xtf • Ping Number: 264627 • Range to target: 20.16 Meters • Fish Height: 5.97 Meters • Heading: 5.400 Degrees • Line Name: 1751_202150607200300 • Water Depth: 0.00 Meters 	<p>Dimensions and attributes</p> <ul style="list-style-type: none"> • Target Width: 0.2 Meters • Target Height: 0.2 Meters • Target Length: 0.5 Meters • Target Shadow: 0.6 Meters • Classification1: circular object • Description:
	<p>Contact852</p> <ul style="list-style-type: none"> • Sonar Time at Target: 6/7/2015 10:20:53 PM • Click Position 38.3115846647 -74.7517271306 (WGS84) (X) 521705.16 (Y) 4240416.06 (Projected Coordinates) • Map Projection: UTM84-18N • Acoustic Source File: E:\1751_US Wind\XTF\1751_205150607215000.xtf • Ping Number: 84939 • Range to target: 42.74 Meters • Fish Height: 5.29 Meters • Heading: 199.800 Degrees • Line Name: 1751_205150607215000 • Water Depth: 0.00 Meters 	<p>Dimensions and attributes</p> <ul style="list-style-type: none"> • Target Width: 0.2 Meters • Target Height: 0.3 Meters • Target Length: 1.4 Meters • Target Shadow: 2.3 Meters • Classification1: small object • Description:


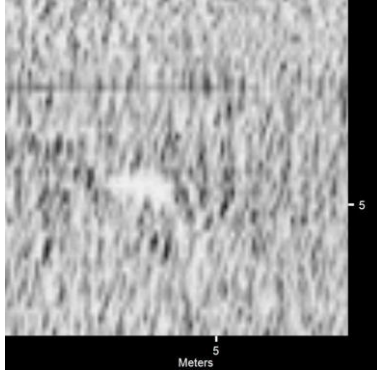
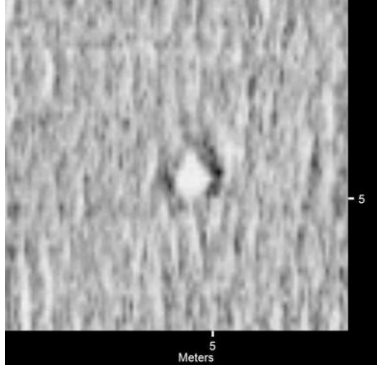

	<p>Contact853</p> <ul style="list-style-type: none"> • Sonar Time at Target: 6/7/2015 2:21:50 PM • Click Position 38.3646507456 -74.7516745895 (WGS84) (X) 521693.92 (Y) 4246304.22 (Projected Coordinates) • Map Projection: UTM84-18N • Acoustic Source File: E:\1751_US Wind\XTF\1751_203_2_150607134500.xtf • Ping Number: 829440 • Range to target: 22.01 Meters • Fish Height: 6.80 Meters • Heading: 13.000 Degrees • Line Name: 1751_203_2_150607134500 • Water Depth: 0.00 Meters 	<p>Dimensions and attributes</p> <ul style="list-style-type: none"> • Target Width: 0.2 Meters • Target Height: 0.2 Meters • Target Length: 0.8 Meters • Target Shadow: 0.8 Meters • Classification1: circular object • Description:
	<p>Contact854</p> <ul style="list-style-type: none"> • Sonar Time at Target: 6/7/2015 11:02:18 PM • Click Position 38.2585122837 -74.7516484328 (WGS84) (X) 521727.86 (Y) 4234527.29 (Projected Coordinates) • Map Projection: UTM84-18N • Acoustic Source File: D:\1751_US Wind_SSS_SonarWizProject_7-26-15\XTF\1751_205150607225000_2.xtf • Ping Number: 121667 • Range to target: 16.26 Meters • Fish Height: 5.58 Meters • Heading: 190.900 Degrees • Line Name: 1751_205150607225000_2 • Water Depth: 0.00 Meters 	<p>Dimensions and attributes</p> <ul style="list-style-type: none"> • Target Width: 0.4 Meters • Target Height: 0.1 Meters • Target Length: 0.8 Meters • Target Shadow: 0.3 Meters • Classification1: small object • Description:
	<p>Contact855</p> <ul style="list-style-type: none"> • Sonar Time at Target: 6/7/2015 10:07:01 PM • Click Position 38.3296845968 -74.7516379723 (WGS84) (X) 521707.56 (Y) 4242424.42 (Projected Coordinates) • Map Projection: UTM84-18N • Acoustic Source File: E:\1751_US Wind\XTF\1751_205150607215000.xtf • Ping Number: 72643 • Range to target: 33.35 Meters • Fish Height: 5.43 Meters • Heading: 197.600 Degrees • Line Name: 1751_205150607215000 • Water Depth: 0.00 Meters 	<p>Dimensions and attributes</p> <ul style="list-style-type: none"> • Target Width: 0.3 Meters • Target Height: 0.2 Meters • Target Length: 0.7 Meters • Target Shadow: 1.5 Meters • Classification1: small object • Description:





	<p>Contact856</p> <ul style="list-style-type: none"> • Sonar Time at Target: 6/7/2015 7:51:33 PM • Click Position 38.3683439350 -74.7516298401 (WGS84) (X) 521696.73 (Y) 4246714.02 (Projected Coordinates) • Map Projection: UTM84-18N • Acoustic Source File: E:\1751_US Wind\XTF\1751_202150607190300.xtf • Ping Number: 230072 • Range to target: 40.16 Meters • Fish Height: 6.80 Meters • Heading: 6.800 Degrees • Line Name: 1751_202150607190300 • Water Depth: 0.00 Meters 	<p>Dimensions and attributes</p> <ul style="list-style-type: none"> • Target Width: 0.4 Meters • Target Height: 0.2 Meters • Target Length: 5.1 Meters • Target Shadow: 1.0 Meters • Classification1: linear object • Description:
	<p>Contact857</p> <ul style="list-style-type: none"> • Sonar Time at Target: 6/7/2015 9:56:33 PM • Click Position 38.3433320959 -74.7515888874 (WGS84) (X) 521707.77 (Y) 4243938.74 (Projected Coordinates) • Map Projection: UTM84-18N • Acoustic Source File: E:\1751_US Wind\XTF\1751_205150607215000.xtf • Ping Number: 63361 • Range to target: 41.12 Meters • Fish Height: 4.85 Meters • Heading: 193.500 Degrees • Line Name: 1751_205150607215000 • Water Depth: 0.00 Meters 	<p>Dimensions and attributes</p> <ul style="list-style-type: none"> • Target Width: 0.4 Meters • Target Height: 0.2 Meters • Target Length: 0.6 Meters • Target Shadow: 1.7 Meters • Classification1: small object • Description:
	<p>Contact858</p> <ul style="list-style-type: none"> • Sonar Time at Target: 6/7/2015 10:02:37 PM • Click Position 38.3354241995 -74.7514922856 (WGS84) (X) 521718.58 (Y) 4243061.31 (Projected Coordinates) • Map Projection: UTM84-18N • Acoustic Source File: E:\1751_US Wind\XTF\1751_205150607215000.xtf • Ping Number: 68751 • Range to target: 28.07 Meters • Fish Height: 5.53 Meters • Heading: 198.900 Degrees • Line Name: 1751_205150607215000 • Water Depth: 0.00 Meters 	<p>Dimensions and attributes</p> <ul style="list-style-type: none"> • Target Width: 0.7 Meters • Target Height: 0.2 Meters • Target Length: 1.5 Meters • Target Shadow: 1.0 Meters • Classification1: small object • Description:
	<p>Contact859</p> <ul style="list-style-type: none"> • Sonar Time at Target: 6/7/2015 2:54:44 AM • Click Position 38.3040481127 -74.7514400298 (WGS84) (X) 521732.51 (Y) 4239579.88 (Projected Coordinates) • Map Projection: UTM84-18N • Acoustic Source File: E:\XTF\1751_204_150607020000.xtf • Ping Number: 220193 • Range to target: 36.12 Meters • Fish Height: 6.26 Meters • Heading: 7.800 Degrees • Line Name: 1751_204_150607020000 • Water Depth: 0.00 Meters 	<p>Dimensions and attributes</p> <ul style="list-style-type: none"> • Target Width: 0.3 Meters • Target Height: 0.2 Meters • Target Length: 0.4 Meters • Target Shadow: 1.2 Meters • Classification1: circular object • Description:


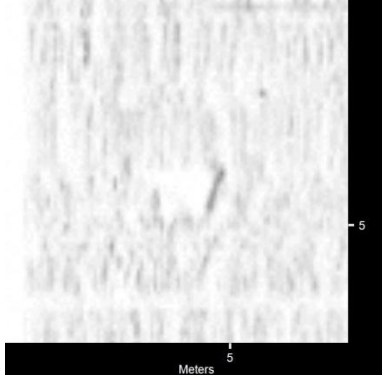


	<p>Contact860</p> <ul style="list-style-type: none"> • Sonar Time at Target: 6/7/2015 3:03:59 PM • Click Position 38.4171894482 -74.7513306039 (WGS84) (X) 521708.26 (Y) 4252133.98 (Projected Coordinates) • Map Projection: UTM84-18N • Acoustic Source File: E:\1751_US Wind\XTF\1751_203_2_150607134500.xtf • Ping Number: 866826 • Range to target: 32.24 Meters • Fish Height: 5.97 Meters • Heading: 9.600 Degrees • Line Name: 1751_203_2_150607134500 • Water Depth: 0.00 Meters 	<p>Dimensions and attributes</p> <ul style="list-style-type: none"> • Target Width: 0.2 Meters • Target Height: 0.1 Meters • Target Length: 0.4 Meters • Target Shadow: 0.6 Meters • Classification1: circular object • Description:
	<p>Contact861</p> <ul style="list-style-type: none"> • Sonar Time at Target: 6/7/2015 11:04:02 PM • Click Position 38.2563007871 -74.7511088396 (WGS84) (X) 521775.72 (Y) 4234282.03 (Projected Coordinates) • Map Projection: UTM84-18N • Acoustic Source File: D:\1751_US Wind_SSS_SonarWizProject_7-26-15\XTF\1751_205150607225000_2.xtf • Ping Number: 123204 • Range to target: 33.07 Meters • Fish Height: 5.92 Meters • Heading: 194.600 Degrees • Line Name: 1751_205150607225000_2 • Water Depth: 0.00 Meters 	<p>Dimensions and attributes</p> <ul style="list-style-type: none"> • Target Width: 0.3 Meters • Target Height: 0.1 Meters • Target Length: 1.6 Meters • Target Shadow: 0.4 Meters • Classification1: small object • Description:
	<p>Contact862</p> <ul style="list-style-type: none"> • Sonar Time at Target: 6/7/2015 1:46:31 AM • Click Position 38.2565172931 -74.7509058828 (WGS84) (X) 521793.42 (Y) 4234306.10 (Projected Coordinates) • Map Projection: UTM84-18N • Acoustic Source File: E:\1751_US Wind\XTF\1751_208_150607005200.xtf • Ping Number: 159702 • Range to target: 41.73 Meters • Fish Height: 5.48 Meters • Heading: 201.200 Degrees • Line Name: 1751_208_150607005200 • Water Depth: 0.00 Meters 	<p>Dimensions and attributes</p> <ul style="list-style-type: none"> • Target Width: 0.4 Meters • Target Height: 0.2 Meters • Target Length: 1.1 Meters • Target Shadow: 1.5 Meters • Classification1: small object • Description:




	<p>Contact863</p> <ul style="list-style-type: none"> • Sonar Time at Target: 6/7/2015 1:42:56 AM • Click Position 38.2606353516 -74.7508984170 (WGS84) (X) 521792.84 (Y) 4234763.03 (Projected Coordinates) • Map Projection: UTM84-18N • Acoustic Source File: E:\1751_US Wind\XTF\1751_208_150607005200.xtf • Ping Number: 156529 • Range to target: 43.79 Meters • Fish Height: 5.24 Meters • Heading: 202.500 Degrees • Line Name: 1751_208_150607005200 • Water Depth: 0.00 Meters 	<p>Dimensions and attributes</p> <ul style="list-style-type: none"> • Target Width: 0.4 Meters • Target Height: 0.2 Meters • Target Length: 0.8 Meters • Target Shadow: 1.5 Meters • Classification1: small object • Description:
	<p>Contact864</p> <ul style="list-style-type: none"> • Sonar Time at Target: 6/7/2015 9:58:02 PM • Click Position 38.3414015766 -74.7508631824 (WGS84) (X) 521771.77 (Y) 4243724.70 (Projected Coordinates) • Map Projection: UTM84-18N • Acoustic Source File: E:\1751_US Wind\XTF\1751_205150607215000.xtf • Ping Number: 64678 • Range to target: 23.24 Meters • Fish Height: 4.70 Meters • Heading: 196.800 Degrees • Line Name: 1751_205150607215000 • Water Depth: 0.00 Meters 	<p>Dimensions and attributes</p> <ul style="list-style-type: none"> • Target Width: 0.8 Meters • Target Height: 0.3 Meters • Target Length: 1.3 Meters • Target Shadow: 1.4 Meters • Classification1: small object • Description:
	<p>Contact865</p> <ul style="list-style-type: none"> • Sonar Time at Target: 6/7/2015 10:08:49 PM • Click Position 38.3273466381 -74.7508326222 (WGS84) (X) 521778.65 (Y) 4242165.19 (Projected Coordinates) • Map Projection: UTM84-18N • Acoustic Source File: E:\1751_US Wind\XTF\1751_205150607215000.xtf • Ping Number: 74241 • Range to target: 30.10 Meters • Fish Height: 5.73 Meters • Heading: 204.000 Degrees • Line Name: 1751_205150607215000 • Water Depth: 0.00 Meters 	<p>Dimensions and attributes</p> <ul style="list-style-type: none"> • Target Width: 0.2 Meters • Target Height: 0.2 Meters • Target Length: 0.8 Meters • Target Shadow: 1.0 Meters • Classification1: small object • Description:
	<p>Contact866</p> <ul style="list-style-type: none"> • Sonar Time at Target: 6/7/2015 10:29:10 PM • Click Position 38.3009161722 -74.7508181497 (WGS84) (X) 521787.82 (Y) 4239232.52 (Projected Coordinates) • Map Projection: UTM84-18N • Acoustic Source File: E:\1751_US Wind\XTF\1751_205150607215000.xtf • Ping Number: 92285 • Range to target: 42.49 Meters • Fish Height: 4.90 Meters • Heading: 196.000 Degrees • Line Name: 1751_205150607215000 • Water Depth: 0.00 Meters 	<p>Dimensions and attributes</p> <ul style="list-style-type: none"> • Target Width: 0.3 Meters • Target Height: 0.2 Meters • Target Length: 0.9 Meters • Target Shadow: 1.9 Meters • Classification1: small object • Description:




	<p>Contact867</p> <ul style="list-style-type: none"> • Sonar Time at Target: 6/7/2015 10:29:04 PM • Click Position 38.3010477167 -74.7508015201 (WGS84) (X) 521789.23 (Y) 4239247.12 (Projected Coordinates) • Map Projection: UTM84-18N • Acoustic Source File: E:\1751_US Wind\XTF\1751_205150607215000.xtf • Ping Number: 92195 • Range to target: 44.95 Meters • Fish Height: 5.19 Meters • Heading: 197.100 Degrees • Line Name: 1751_205150607215000 • Water Depth: 0.00 Meters 	<p>Dimensions and attributes</p> <ul style="list-style-type: none"> • Target Width: 0.2 Meters • Target Height: 0.2 Meters • Target Length: 0.5 Meters • Target Shadow: 1.7 Meters • Classification1: small object • Description:
	<p>Contact868</p> <ul style="list-style-type: none"> • Sonar Time at Target: 6/7/2015 10:12:32 PM • Click Position 38.3224586117 -74.7507918144 (WGS84) (X) 521783.68 (Y) 4241622.83 (Projected Coordinates) • Map Projection: UTM84-18N • Acoustic Source File: E:\1751_US Wind\XTF\1751_205150607215000.xtf • Ping Number: 77540 • Range to target: 33.91 Meters • Fish Height: 5.38 Meters • Heading: 198.800 Degrees • Line Name: 1751_205150607215000 • Water Depth: 0.00 Meters 	<p>Dimensions and attributes</p> <ul style="list-style-type: none"> • Target Width: 0.6 Meters • Target Height: 0.1 Meters • Target Length: 1.2 Meters • Target Shadow: 0.6 Meters • Classification1: small object • Description:
	<p>Contact869</p> <ul style="list-style-type: none"> • Sonar Time at Target: 6/7/2015 10:12:13 PM • Click Position 38.3228832628 -74.7507766616 (WGS84) (X) 521784.87 (Y) 4241669.96 (Projected Coordinates) • Map Projection: UTM84-18N • Acoustic Source File: E:\1751_US Wind\XTF\1751_205150607215000.xtf • Ping Number: 77263 • Range to target: 37.50 Meters • Fish Height: 5.29 Meters • Heading: 195.400 Degrees • Line Name: 1751_205150607215000 • Water Depth: 0.00 Meters 	<p>Dimensions and attributes</p> <ul style="list-style-type: none"> • Target Width: 1.3 Meters • Target Height: 0.1 Meters • Target Length: 1.3 Meters • Target Shadow: 0.4 Meters • Classification1: small object • Description:
	<p>Contact870</p> <ul style="list-style-type: none"> • Sonar Time at Target: 6/7/2015 9:52:49 PM • Click Position 38.3481474760 -74.7507540163 (WGS84) (X) 521779.29 (Y) 4244473.24 (Projected Coordinates) • Map Projection: UTM84-18N • Acoustic Source File: E:\1751_US Wind\XTF\1751_205150607215000.xtf • Ping Number: 60056 • Range to target: 29.46 Meters • Fish Height: 5.58 Meters • Heading: 199.600 Degrees • Line Name: 1751_205150607215000 • Water Depth: 0.00 Meters 	<p>Dimensions and attributes</p> <ul style="list-style-type: none"> • Target Width: 0.2 Meters • Target Height: 0.2 Meters • Target Length: 0.5 Meters • Target Shadow: 1.1 Meters • Classification1: small object • Description:



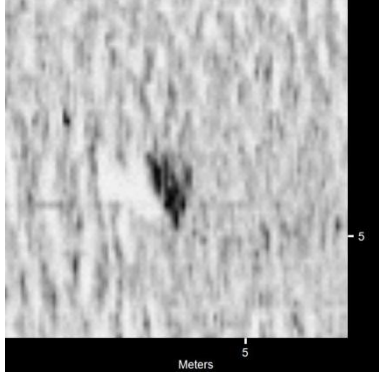
	<p>Contact871</p> <ul style="list-style-type: none"> • Sonar Time at Target: 6/7/2015 7:29:59 AM • Click Position 38.3246781162 -74.7507470515 (WGS84) (X) 521786.92 (Y) 4241869.12 (Projected Coordinates) • Map Projection: UTM84-18N • Acoustic Source File: E:\XTF\1751_207_3_150607072700.xtf • Ping Number: 464255 • Range to target: 25.81 Meters • Fish Height: 5.87 Meters • Heading: 208.000 Degrees • Line Name: 1751_207_3_150607072700 • Water Depth: 0.00 Meters 	<p>Dimensions and attributes</p> <ul style="list-style-type: none"> • Target Width: 0.4 Meters • Target Height: 0.2 Meters • Target Length: 0.6 Meters • Target Shadow: 0.7 Meters • Classification1: circular object • Description:
	<p>Contact872</p> <ul style="list-style-type: none"> • Sonar Time at Target: 6/7/2015 9:57:49 PM • Click Position 38.3416767260 -74.7507424316 (WGS84) (X) 521782.24 (Y) 4243755.26 (Projected Coordinates) • Map Projection: UTM84-18N • Acoustic Source File: E:\1751_US Wind\XTF\1751_205150607215000.xtf • Ping Number: 64491 • Range to target: 38.61 Meters • Fish Height: 5.04 Meters • Heading: 201.700 Degrees • Line Name: 1751_205150607215000 • Water Depth: 0.00 Meters 	<p>Dimensions and attributes</p> <ul style="list-style-type: none"> • Target Width: 0.3 Meters • Target Height: 0.2 Meters • Target Length: 1.4 Meters • Target Shadow: 1.7 Meters • Classification1: small object • Description:
	<p>Contact873</p> <ul style="list-style-type: none"> • Sonar Time at Target: 6/7/2015 6:37:27 AM • Click Position 38.3621443279 -74.7507332833 (WGS84) (X) 521776.91 (Y) 4246026.33 (Projected Coordinates) • Map Projection: UTM84-18N • Acoustic Source File: E:\1751_US Wind\XTF\1751_207_2_150607055400.xtf • Ping Number: 417683 • Range to target: 39.39 Meters • Fish Height: 6.60 Meters • Heading: 205.100 Degrees • Line Name: 1751_207_2_150607055400 • Water Depth: 0.00 Meters 	<p>Dimensions and attributes</p> <ul style="list-style-type: none"> • Target Width: 1.7 Meters • Target Height: 0.1 Meters • Target Length: 1.6 Meters • Target Shadow: 0.6 Meters • Classification1: small object • Description:
	<p>Contact874</p> <ul style="list-style-type: none"> • Sonar Time at Target: 6/7/2015 5:56:22 AM • Click Position 38.4149764202 -74.7506345133 (WGS84) (X) 521769.69 (Y) 4251888.58 (Projected Coordinates) • Map Projection: UTM84-18N • Acoustic Source File: E:\1751_US Wind\XTF\1751_207_2_150607055400.xtf • Ping Number: 381247 • Range to target: 48.01 Meters • Fish Height: 5.63 Meters • Heading: 208.400 Degrees • Line Name: 1751_207_2_150607055400 • Water Depth: 0.00 Meters 	<p>Dimensions and attributes</p> <ul style="list-style-type: none"> • Target Width: 0.3 Meters • Target Height: 0.1 Meters • Target Length: 0.9 Meters • Target Shadow: 0.9 Meters • Classification1: small object • Description:




	<p>Contact875</p> <ul style="list-style-type: none"> • Sonar Time at Target: 6/7/2015 9:58:19 PM • Click Position 38.3410302285 -74.7506286267 (WGS84) (X) 521792.38 (Y) 4243683.55 (Projected Coordinates) • Map Projection: UTM84-18N • Acoustic Source File: E:\1751_US Wind\XTF\1751_205150607215000.xtf • Ping Number: 64930 • Range to target: 40.54 Meters • Fish Height: 4.80 Meters • Heading: 196.000 Degrees • Line Name: 1751_205150607215000 • Water Depth: 0.00 Meters 	<p>Dimensions and attributes</p> <ul style="list-style-type: none"> • Target Width: 0.5 Meters • Target Height: 0.2 Meters • Target Length: 1.3 Meters • Target Shadow: 1.8 Meters • Classification1: small object • Description:
	<p>Contact876</p> <ul style="list-style-type: none"> • Sonar Time at Target: 6/7/2015 5:56:25 AM • Click Position 38.4149214430 -74.7506186228 (WGS84) (X) 521771.10 (Y) 4251882.49 (Projected Coordinates) • Map Projection: UTM84-18N • Acoustic Source File: E:\1751_US Wind\XTF\1751_207_2_150607055400.xtf • Ping Number: 381289 • Range to target: 45.75 Meters • Fish Height: 5.58 Meters • Heading: 209.700 Degrees • Line Name: 1751_207_2_150607055400 • Water Depth: 0.00 Meters 	<p>Dimensions and attributes</p> <ul style="list-style-type: none"> • Target Width: 0.4 Meters • Target Height: 0.1 Meters • Target Length: 1.3 Meters • Target Shadow: 0.7 Meters • Classification1: small object • Description:
	<p>Contact877</p> <ul style="list-style-type: none"> • Sonar Time at Target: 6/7/2015 6:08:41 AM • Click Position 38.3992730551 -74.7506103041 (WGS84) (X) 521776.52 (Y) 4250146.14 (Projected Coordinates) • Map Projection: UTM84-18N • Acoustic Source File: E:\1751_US Wind\XTF\1751_207_2_150607055400.xtf • Ping Number: 392162 • Range to target: 31.11 Meters • Fish Height: 5.77 Meters • Heading: 212.400 Degrees • Line Name: 1751_207_2_150607055400 • Water Depth: 0.00 Meters 	<p>Dimensions and attributes</p> <ul style="list-style-type: none"> • Target Width: 0.3 Meters • Target Height: 0.2 Meters • Target Length: 0.4 Meters • Target Shadow: 1.3 Meters • Classification1: small object • Description: Debris field with multiple individual targets of similar size
	<p>Contact878</p> <ul style="list-style-type: none"> • Sonar Time at Target: 6/7/2015 6:50:32 AM • Click Position 38.3444107292 -74.7506100271 (WGS84) (X) 521792.99 (Y) 4244058.65 (Projected Coordinates) • Map Projection: UTM84-18N • Acoustic Source File: E:\1751_US Wind\XTF\1751_207_2_150607055400.xtf • Ping Number: 429288 • Range to target: 20.05 Meters • Fish Height: 5.43 Meters • Heading: 202.700 Degrees • Line Name: 1751_207_2_150607055400 • Water Depth: 0.00 Meters 	<p>Dimensions and attributes</p> <ul style="list-style-type: none"> • Target Width: 0.5 Meters • Target Height: 0.2 Meters • Target Length: 13.2 Meters • Target Shadow: 0.9 Meters • Classification1: linear object • Description:




	<p>Contact879</p> <ul style="list-style-type: none"> • Sonar Time at Target: 6/7/2015 5:56:22 AM • Click Position 38.4149796937 -74.7504992618 (WGS84) (X) 521781.50 (Y) 4251888.98 (Projected Coordinates) • Map Projection: UTM84-18N • Acoustic Source File: E:\1751_US Wind\XTF\1751_207_2_150607055400.xtf • Ping Number: 381243 • Range to target: 36.29 Meters • Fish Height: 5.58 Meters • Heading: 208.600 Degrees • Line Name: 1751_207_2_150607055400 • Water Depth: 0.00 Meters 	<p>Dimensions and attributes</p> <ul style="list-style-type: none"> • Target Width: 0.3 Meters • Target Height: 0.2 Meters • Target Length: 0.9 Meters • Target Shadow: 1.3 Meters • Classification1: small object • Description:
	<p>Contact880</p> <ul style="list-style-type: none"> • Sonar Time at Target: 6/7/2015 5:09:03 PM • Click Position 38.3031441468 -74.7503893859 (WGS84) (X) 521824.64 (Y) 4239479.83 (Projected Coordinates) • Map Projection: UTM84-18N • Acoustic Source File: E:\1751_US Wind\XTF\1751_206150607153900.xtf • Ping Number: 85987 • Range to target: 45.28 Meters • Fish Height: 5.63 Meters • Heading: 196.100 Degrees • Line Name: 1751_206150607153900 • Water Depth: 0.00 Meters 	<p>Dimensions and attributes</p> <ul style="list-style-type: none"> • Target Width: 0.2 Meters • Target Height: 0.1 Meters • Target Length: 1.1 Meters • Target Shadow: 1.2 Meters • Classification1: linear object • Description:
	<p>Contact881</p> <ul style="list-style-type: none"> • Sonar Time at Target: 6/7/2015 7:59:20 AM • Click Position 38.2837681073 -74.7501872186 (WGS84) (X) 521848.13 (Y) 4237329.95 (Projected Coordinates) • Map Projection: UTM84-18N • Acoustic Source File: E:\XTF\1751_207_3_150607072700.xtf • Ping Number: 490288 • Range to target: 37.46 Meters • Fish Height: 5.09 Meters • Heading: 197.400 Degrees • Line Name: 1751_207_3_150607072700 • Water Depth: 0.00 Meters 	<p>Dimensions and attributes</p> <ul style="list-style-type: none"> • Target Width: 0.4 Meters • Target Height: 0.3 Meters • Target Length: 0.7 Meters • Target Shadow: 2.0 Meters • Classification1: circular object • Description:
	<p>Contact882</p> <ul style="list-style-type: none"> • Sonar Time at Target: 6/7/2015 1:31:19 AM • Click Position 38.2740112742 -74.7501283913 (WGS84) (X) 521856.20 (Y) 4236247.37 (Projected Coordinates) • Map Projection: UTM84-18N • Acoustic Source File: E:\1751_US Wind\XTF\1751_208_150607005200.xtf • Ping Number: 146228 • Range to target: 36.54 Meters • Fish Height: 5.92 Meters • Heading: 194.900 Degrees • Line Name: 1751_208_150607005200 • Water Depth: 0.00 Meters 	<p>Dimensions and attributes</p> <ul style="list-style-type: none"> • Target Width: 0.4 Meters • Target Height: 0.2 Meters • Target Length: 1.1 Meters • Target Shadow: 1.4 Meters • Classification1: small object • Description:




	<p>Contact883</p> <ul style="list-style-type: none"> • Sonar Time at Target: 6/7/2015 7:42:44 AM • Click Position 38.3066942982 -74.7501220044 (WGS84) (X) 521846.95 (Y) 4239873.81 (Projected Coordinates) • Map Projection: UTM84-18N • Acoustic Source File: E:\XTF\1751_207_3_150607072700.xtf • Ping Number: 475561 • Range to target: 29.81 Meters • Fish Height: 6.12 Meters • Heading: 206.800 Degrees • Line Name: 1751_207_3_150607072700 • Water Depth: 0.00 Meters 	<p>Dimensions and attributes</p> <ul style="list-style-type: none"> • Target Width: 0.3 Meters • Target Height: 0.1 Meters • Target Length: 0.3 Meters • Target Shadow: 0.4 Meters • Classification1: circular object • Description:
	<p>Contact884</p> <ul style="list-style-type: none"> • Sonar Time at Target: 6/7/2015 7:42:50 AM • Click Position 38.3065511445 -74.7500983174 (WGS84) (X) 521849.07 (Y) 4239857.93 (Projected Coordinates) • Map Projection: UTM84-18N • Acoustic Source File: E:\XTF\1751_207_3_150607072700.xtf • Ping Number: 475654 • Range to target: 29.41 Meters • Fish Height: 6.75 Meters • Heading: 206.700 Degrees • Line Name: 1751_207_3_150607072700 • Water Depth: 0.00 Meters 	<p>Dimensions and attributes</p> <ul style="list-style-type: none"> • Target Width: 0.3 Meters • Target Height: 0.2 Meters • Target Length: 0.5 Meters • Target Shadow: 0.9 Meters • Classification1: circular object • Description:
	<p>Contact885</p> <ul style="list-style-type: none"> • Sonar Time at Target: 6/7/2015 6:08:55 AM • Click Position 38.3989819907 -74.7500618754 (WGS84) (X) 521824.49 (Y) 4250113.98 (Projected Coordinates) • Map Projection: UTM84-18N • Acoustic Source File: E:\1751_US Wind\XTF\1751_207_2_150607055400.xtf • Ping Number: 392383 • Range to target: 13.33 Meters • Fish Height: 5.53 Meters • Heading: 214.100 Degrees • Line Name: 1751_207_2_150607055400 • Water Depth: 0.00 Meters 	<p>Dimensions and attributes</p> <ul style="list-style-type: none"> • Target Width: 0.3 Meters • Target Height: 0.3 Meters • Target Length: 0.8 Meters • Target Shadow: 0.7 Meters • Classification1: small object • Description: 2 individual targets of similar size




	<p>Contact886</p> <ul style="list-style-type: none"> • Sonar Time at Target: 7/18/2015 6:22:50 AM • Click Position 38.2962626870 -74.7500463515 (WGS84) (X) 521856.70 (Y) 4238716.36 (Projected Coordinates) • Map Projection: UTM84-18N • Acoustic Source File: E:\1751_US Wind_SSS\CSF\1751_209_150718055200-CH12-to-1751_209_150718065200-CH12.csf • Ping Number: 26528 • Range to target: 44.49 Meters • Fish Height: 6.21 Meters • Heading: 211.100 Degrees • Line Name: 1751_209_150718055200-CH12-to-1751_209_150718065200-CH12 • Water Depth: 0.00 Meters 	<p>Dimensions and attributes</p> <ul style="list-style-type: none"> • Target Width: 0.9 Meters • Target Height: 0.1 Meters • Target Length: 2.1 Meters • Target Shadow: 0.5 Meters • Classification1: small object • Description:
	<p>Contact887</p> <ul style="list-style-type: none"> • Sonar Time at Target: 6/7/2015 1:02:18 AM • Click Position 38.3066832877 -74.7500403495 (WGS84) (X) 521854.10 (Y) 4239872.61 (Projected Coordinates) • Map Projection: UTM84-18N • Acoustic Source File: E:\1751_US Wind\XTF\1751_208_150607005200.xtf • Ping Number: 120501 • Range to target: 17.02 Meters • Fish Height: 6.07 Meters • Heading: 205.600 Degrees • Line Name: 1751_208_150607005200 • Water Depth: 0.00 Meters 	<p>Dimensions and attributes</p> <ul style="list-style-type: none"> • Target Width: 0.2 Meters • Target Height: 0.2 Meters • Target Length: 0.7 Meters • Target Shadow: 0.5 Meters • Classification1: small object • Description:
	<p>Contact888</p> <ul style="list-style-type: none"> • Sonar Time at Target: 6/7/2015 6:40:50 AM • Click Position 38.3576038868 -74.7500305895 (WGS84) (X) 521839.66 (Y) 4245522.69 (Projected Coordinates) • Map Projection: UTM84-18N • Acoustic Source File: E:\1751_US Wind\XTF\1751_207_2_150607055400.xtf • Ping Number: 420683 • Range to target: 32.57 Meters • Fish Height: 6.46 Meters • Heading: 202.700 Degrees • Line Name: 1751_207_2_150607055400 • Water Depth: 0.00 Meters 	<p>Dimensions and attributes</p> <ul style="list-style-type: none"> • Target Width: 0.4 Meters • Target Height: 0.1 Meters • Target Length: 1.0 Meters • Target Shadow: 0.5 Meters • Classification1: small object • Description:




	<p>Contact889</p> <ul style="list-style-type: none"> • Sonar Time at Target: 6/7/2015 1:28:19 AM • Click Position 38.2773160003 -74.7499480042 (WGS84) (X) 521870.98 (Y) 4236614.10 (Projected Coordinates) • Map Projection: UTM84-18N • Acoustic Source File: E:\1751_US Wind\XTF\1751_208_150607005200.xtf • Ping Number: 143563 • Range to target: 36.42 Meters • Fish Height: 7.14 Meters • Heading: 202.200 Degrees • Line Name: 1751_208_150607005200 • Water Depth: 0.00 Meters 	<p>Dimensions and attributes</p> <ul style="list-style-type: none"> • Target Width: 0.2 Meters • Target Height: 0.2 Meters • Target Length: 1.4 Meters • Target Shadow: 1.2 Meters • Classification1: small object • Description:
	<p>Contact890</p> <ul style="list-style-type: none"> • Sonar Time at Target: 7/18/2015 6:12:34 AM • Click Position 38.3115305976 -74.7499345792 (WGS84) (X) 521861.89 (Y) 4240410.48 (Projected Coordinates) • Map Projection: UTM84-18N • Acoustic Source File: E:\1751_US Wind_SSS\CSF\1751_209_150718055200-CH12-to-1751_209_150718065200-CH12.csf • Ping Number: 17412 • Range to target: 38.26 Meters • Fish Height: 6.85 Meters • Heading: 214.900 Degrees • Line Name: 1751_209_150718055200-CH12-to-1751_209_150718065200-CH12 • Water Depth: 0.00 Meters 	<p>Dimensions and attributes</p> <ul style="list-style-type: none"> • Target Width: 0.3 Meters • Target Height: 0.1 Meters • Target Length: 1.1 Meters • Target Shadow: 0.4 Meters • Classification1: small object • Description:
	<p>Contact891</p> <ul style="list-style-type: none"> • Sonar Time at Target: 6/7/2015 1:37:18 AM • Click Position 38.2672009941 -74.7498989942 (WGS84) (X) 521878.30 (Y) 4235491.77 (Projected Coordinates) • Map Projection: UTM84-18N • Acoustic Source File: E:\1751_US Wind\XTF\1751_208_150607005200.xtf • Ping Number: 151535 • Range to target: 38.77 Meters • Fish Height: 5.53 Meters • Heading: 196.500 Degrees • Line Name: 1751_208_150607005200 • Water Depth: 0.00 Meters 	<p>Dimensions and attributes</p> <ul style="list-style-type: none"> • Target Width: 0.8 Meters • Target Height: 0.2 Meters • Target Length: 1.7 Meters • Target Shadow: 1.2 Meters • Classification1: small object • Description:




	<p>Contact892</p> <ul style="list-style-type: none"> • Sonar Time at Target: 6/7/2015 12:35:41 AM • Click Position 38.3381603229 -74.7498877427 (WGS84) (X) 521857.99 (Y) 4243365.29 (Projected Coordinates) • Map Projection: UTM84-18N • Acoustic Source File: F:\SSS_RAW_XTF_files\1751_208_150606232200.xtf • Ping Number: 96891 • Range to target: 26.44 Meters • Fish Height: 5.77 Meters • Heading: 197.200 Degrees • Line Name: 1751_208_150606232200 • Water Depth: 0.00 Meters 	<p>Dimensions and attributes</p> <ul style="list-style-type: none"> • Target Width: 0.5 Meters • Target Height: 0.1 Meters • Target Length: 0.5 Meters • Target Shadow: 0.7 Meters • Classification1: circular object • Description:
	<p>Contact893</p> <ul style="list-style-type: none"> • Sonar Time at Target: 6/7/2015 6:08:31 AM • Click Position 38.3995101027 -74.7498329251 (WGS84) (X) 521844.33 (Y) 4250172.63 (Projected Coordinates) • Map Projection: UTM84-18N • Acoustic Source File: E:\1751_US Wind\XTF\1751_207_2_150607055400.xtf • Ping Number: 392013 • Range to target: 39.52 Meters • Fish Height: 5.82 Meters • Heading: 205.000 Degrees • Line Name: 1751_207_2_150607055400 • Water Depth: 0.00 Meters 	<p>Dimensions and attributes</p> <ul style="list-style-type: none"> • Target Width: 0.3 Meters • Target Height: 0.2 Meters • Target Length: 0.4 Meters • Target Shadow: 1.6 Meters • Classification1: small object • Description:
	<p>Contact894</p> <ul style="list-style-type: none"> • Sonar Time at Target: 7/18/2015 6:09:00 AM • Click Position 38.3169098191 -74.7497942211 (WGS84) (X) 521872.54 (Y) 4241007.38 (Projected Coordinates) • Map Projection: UTM84-18N • Acoustic Source File: E:\1751_US Wind_SSS\CSF\1751_209_150718055200-CH12-to-1751_209_150718065200-CH12.csf • Ping Number: 14255 • Range to target: 32.88 Meters • Fish Height: 5.87 Meters • Heading: 210.600 Degrees • Line Name: 1751_209_150718055200-CH12-to-1751_209_150718065200-CH12 • Water Depth: 0.00 Meters 	<p>Dimensions and attributes</p> <ul style="list-style-type: none"> • Target Width: 1.1 Meters • Target Height: 0.1 Meters • Target Length: 2.4 Meters • Target Shadow: 0.5 Meters • Classification1: small object • Description:




	<p>Contact895</p> <ul style="list-style-type: none"> • Sonar Time at Target: 7/18/2015 6:00:47 AM • Click Position 38.3292811008 -74.7497835289 (WGS84) (X) 521869.76 (Y) 4242380.08 (Projected Coordinates) • Map Projection: UTM84-18N • Acoustic Source File: E:\1751_US Wind_SSS\CSF\1751_209_150718055200-CH12-to-1751_209_150718065200-CH12.csf • Ping Number: 6972 • Range to target: 34.29 Meters • Fish Height: 5.73 Meters • Heading: 215.700 Degrees • Line Name: 1751_209_150718055200-CH12-to-1751_209_150718065200-CH12 • Water Depth: 0.00 Meters 	<p>Dimensions and attributes</p> <ul style="list-style-type: none"> • Target Width: 0.6 Meters • Target Height: 0.0 Meters • Target Length: 0.9 Meters • Target Shadow: 0.2 Meters • Classification1: small object • Description:
	<p>Contact896</p> <ul style="list-style-type: none"> • Sonar Time at Target: 6/7/2015 12:11:53 AM • Click Position 38.3670750051 -74.7497428928 (WGS84) (X) 521861.95 (Y) 4246573.67 (Projected Coordinates) • Map Projection: UTM84-18N • Acoustic Source File: F:\SSS_RAW_XTF_files\1751_208_150606232200.xtf • Ping Number: 75799 • Range to target: 30.64 Meters • Fish Height: 5.19 Meters • Heading: 201.500 Degrees • Line Name: 1751_208_150606232200 • Water Depth: 0.00 Meters 	<p>Dimensions and attributes</p> <ul style="list-style-type: none"> • Target Width: 0.4 Meters • Target Height: 0.2 Meters • Target Length: 1.3 Meters • Target Shadow: 1.0 Meters • Classification1: small object • Description:
	<p>Contact897</p> <ul style="list-style-type: none"> • Sonar Time at Target: 7/18/2015 5:25:45 AM • Click Position 38.3808834925 -74.7497396305 (WGS84) (X) 521858.08 (Y) 4248105.85 (Projected Coordinates) • Map Projection: UTM84-18N • Acoustic Source File: F:\1751_SSS_RAW_XTF_files\1751_209_150718045200.xtf • Ping Number: 746771 • Range to target: 45.82 Meters • Fish Height: 6.56 Meters • Heading: 203.700 Degrees • Line Name: 1751_209_150718045200 • Water Depth: 0.00 Meters 	<p>Dimensions and attributes</p> <ul style="list-style-type: none"> • Target Width: 0.5 Meters • Target Height: 0.4 Meters • Target Length: 2.7 Meters • Target Shadow: 3.2 Meters • Classification1: small object • Description:




	<p>Contact898</p> <ul style="list-style-type: none"> • Sonar Time at Target: 7/18/2015 6:09:22 AM • Click Position 38.3163480732 -74.7497374847 (WGS84) (X) 521877.67 (Y) 4240945.07 (Projected Coordinates) • Map Projection: UTM84-18N • Acoustic Source File: E:\1751_US Wind_SSS\CSF\1751_209_150718055200-CH12-to-1751_209_150718065200-CH12.csf • Ping Number: 14577 • Range to target: 27.02 Meters • Fish Height: 5.82 Meters • Heading: 215.200 Degrees • Line Name: 1751_209_150718055200-CH12-to-1751_209_150718065200-CH12 • Water Depth: 0.00 Meters 	<p>Dimensions and attributes</p> <ul style="list-style-type: none"> • Target Width: 0.6 Meters • Target Height: 0.2 Meters • Target Length: 1.2 Meters • Target Shadow: 0.8 Meters • Classification1: small object • Description:
	<p>Contact899</p> <ul style="list-style-type: none"> • Sonar Time at Target: 6/7/2015 1:03:04 AM • Click Position 38.3057931408 -74.7497294493 (WGS84) (X) 521881.55 (Y) 4239773.91 (Projected Coordinates) • Map Projection: UTM84-18N • Acoustic Source File: E:\1751_US Wind\XTF\1751_208_150607005200.xtf • Ping Number: 121179 • Range to target: 41.43 Meters • Fish Height: 7.43 Meters • Heading: 196.200 Degrees • Line Name: 1751_208_150607005200 • Water Depth: 0.00 Meters 	<p>Dimensions and attributes</p> <ul style="list-style-type: none"> • Target Width: 0.3 Meters • Target Height: 0.2 Meters • Target Length: 0.6 Meters • Target Shadow: 1.2 Meters • Classification1: small object • Description:
	<p>Contact900</p> <ul style="list-style-type: none"> • Sonar Time at Target: 6/7/2015 5:56:38 AM • Click Position 38.4146325146 -74.7497132405 (WGS84) (X) 521850.22 (Y) 4251850.64 (Projected Coordinates) • Map Projection: UTM84-18N • Acoustic Source File: E:\1751_US Wind\XTF\1751_207_2_150607055400.xtf • Ping Number: 381479 • Range to target: 33.84 Meters • Fish Height: 5.48 Meters • Heading: 206.400 Degrees • Line Name: 1751_207_2_150607055400 • Water Depth: 0.00 Meters 	<p>Dimensions and attributes</p> <ul style="list-style-type: none"> • Target Width: 0.4 Meters • Target Height: 0.3 Meters • Target Length: 1.0 Meters • Target Shadow: 1.7 Meters • Classification1: small object • Description:

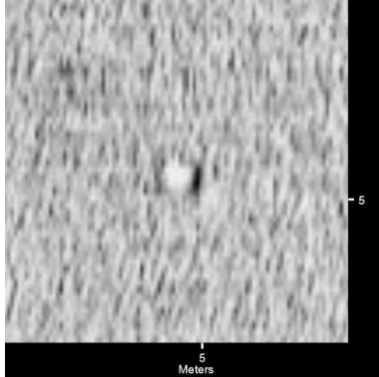


	<p>Contact901</p> <ul style="list-style-type: none"> • Sonar Time at Target: 7/18/2015 6:01:21 AM • Click Position 38.3284423660 -74.7496998269 (WGS84) (X) 521877.33 (Y) 4242287.04 (Projected Coordinates) • Map Projection: UTM84-18N • Acoustic Source File: E:\1751_US Wind_SSS\CSF\1751_209_150718055200-CH12-to-1751_209_150718065200-CH12.csf • Ping Number: 7475 • Range to target: 25.73 Meters • Fish Height: 5.68 Meters • Heading: 209.800 Degrees • Line Name: 1751_209_150718055200-CH12-to-1751_209_150718065200-CH12 • Water Depth: 0.00 Meters 	<p>Dimensions and attributes</p> <ul style="list-style-type: none"> • Target Width: 0.7 Meters • Target Height: 0.1 Meters • Target Length: 1.1 Meters • Target Shadow: 0.4 Meters • Classification1: small object • Description:
	<p>Contact902</p> <ul style="list-style-type: none"> • Sonar Time at Target: 7/18/2015 6:08:51 AM • Click Position 38.3171239673 -74.7496696659 (WGS84) (X) 521883.37 (Y) 4241031.18 (Projected Coordinates) • Map Projection: UTM84-18N • Acoustic Source File: E:\1751_US Wind_SSS\CSF\1751_209_150718055200-CH12-to-1751_209_150718065200-CH12.csf • Ping Number: 14131 • Range to target: 22.30 Meters • Fish Height: 5.43 Meters • Heading: 260.200 Degrees • Line Name: 1751_209_150718055200-CH12-to-1751_209_150718065200-CH12 • Water Depth: 0.00 Meters 	<p>Dimensions and attributes</p> <ul style="list-style-type: none"> • Target Width: 0.3 Meters • Target Height: 0.1 Meters • Target Length: 1.5 Meters • Target Shadow: 0.5 Meters • Classification1: small object • Description:
	<p>Contact903</p> <ul style="list-style-type: none"> • Sonar Time at Target: 7/18/2015 5:54:14 AM • Click Position 38.3389400273 -74.7496550898 (WGS84) (X) 521878.08 (Y) 4243451.86 (Projected Coordinates) • Map Projection: UTM84-18N • Acoustic Source File: E:\1751_US Wind_SSS\CSF\1751_209_150718055200-CH12-to-1751_209_150718065200-CH12.csf • Ping Number: 1163 • Range to target: 27.69 Meters • Fish Height: 6.56 Meters • Heading: 225.400 Degrees • Line Name: 1751_209_150718055200-CH12-to-1751_209_150718065200-CH12 • Water Depth: 0.00 Meters 	<p>Dimensions and attributes</p> <ul style="list-style-type: none"> • Target Width: 0.7 Meters • Target Height: 0.2 Meters • Target Length: 1.0 Meters • Target Shadow: 0.7 Meters • Classification1: small object • Description:


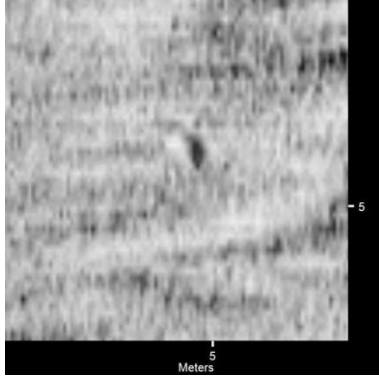

	<p>Contact904</p> <ul style="list-style-type: none"> • Sonar Time at Target: 7/18/2015 6:08:29 AM • Click Position 38.3177174880 -74.7496502449 (WGS84) (X) 521884.89 (Y) 4241097.04 (Projected Coordinates) • Map Projection: UTM84-18N • Acoustic Source File: E:\1751_US Wind_SSS\CSF\1751_209_150718055200-CH12-to-1751_209_150718065200-CH12.csf • Ping Number: 13790 • Range to target: 20.98 Meters • Fish Height: 5.82 Meters • Heading: 216.400 Degrees • Line Name: 1751_209_150718055200-CH12-to-1751_209_150718065200-CH12 • Water Depth: 0.00 Meters 	<p>Dimensions and attributes</p> <ul style="list-style-type: none"> • Target Width: 0.6 Meters • Target Height: 0.2 Meters • Target Length: 1.8 Meters • Target Shadow: 0.6 Meters • Classification1: small object • Description:
	<p>Contact905</p> <ul style="list-style-type: none"> • Sonar Time at Target: 6/7/2015 5:56:05 AM • Click Position 38.4153394824 -74.7496296797 (WGS84) (X) 521857.31 (Y) 4251929.11 (Projected Coordinates) • Map Projection: UTM84-18N • Acoustic Source File: E:\1751_US Wind\XTF\1751_207_2_150607055400.xtf • Ping Number: 380996 • Range to target: 37.34 Meters • Fish Height: 6.02 Meters • Heading: 203.800 Degrees • Line Name: 1751_207_2_150607055400 • Water Depth: 0.00 Meters 	<p>Dimensions and attributes</p> <ul style="list-style-type: none"> • Target Width: 0.3 Meters • Target Height: 0.2 Meters • Target Length: 1.1 Meters • Target Shadow: 1.0 Meters • Classification1: small object • Description:
	<p>Contact906</p> <ul style="list-style-type: none"> • Sonar Time at Target: 7/18/2015 5:46:59 AM • Click Position 38.3496519870 -74.7495836119 (WGS84) (X) 521881.11 (Y) 4244640.46 (Projected Coordinates) • Map Projection: UTM84-18N • Acoustic Source File: F:\1751_SSS_RAW_XTF_files\1751_209_150718045200.xtf • Ping Number: 765602 • Range to target: 19.73 Meters • Fish Height: 6.26 Meters • Heading: 202.500 Degrees • Line Name: 1751_209_150718045200 • Water Depth: 0.00 Meters 	<p>Dimensions and attributes</p> <ul style="list-style-type: none"> • Target Width: 3.5 Meters • Target Height: 0.3 Meters • Target Length: 28.6 Meters • Target Shadow: 1.2 Meters • Classification1: linear object • Description:


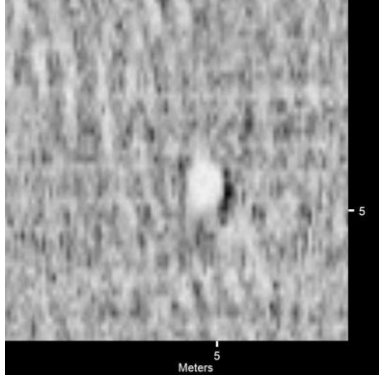
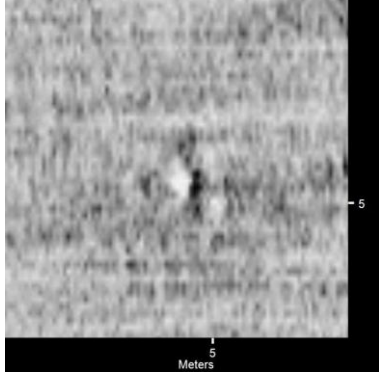
	<p>Contact907</p> <ul style="list-style-type: none"> • Sonar Time at Target: 7/18/2015 6:06:31 AM • Click Position 38.3207046092 -74.7495570289 (WGS84) (X) 521892.14 (Y) 4241428.50 (Projected Coordinates) • Map Projection: UTM84-18N • Acoustic Source File: E:\1751_US Wind_SSS\CSF\1751_209_150718055200-CH12-to-1751_209_150718065200-CH12.csf • Ping Number: 12053 • Range to target: 12.91 Meters • Fish Height: 5.82 Meters • Heading: 217.300 Degrees • Line Name: 1751_209_150718055200-CH12-to-1751_209_150718065200-CH12 • Water Depth: 0.00 Meters 	<p>Dimensions and attributes</p> <ul style="list-style-type: none"> • Target Width: 0.4 Meters • Target Height: 0.8 Meters • Target Length: 1.2 Meters • Target Shadow: 2.2 Meters • Classification1: small object • Description:
	<p>Contact908</p> <ul style="list-style-type: none"> • Sonar Time at Target: 7/18/2015 6:06:40 AM • Click Position 38.3204857577 -74.7495529052 (WGS84) (X) 521892.56 (Y) 4241404.22 (Projected Coordinates) • Map Projection: UTM84-18N • Acoustic Source File: E:\1751_US Wind_SSS\CSF\1751_209_150718065200-CH12-to-1751_209_150718065200-CH12.csf • Ping Number: 12184 • Range to target: 12.68 Meters • Fish Height: 5.77 Meters • Heading: 196.700 Degrees • Line Name: 1751_209_150718055200-CH12-to-1751_209_150718065200-CH12 • Water Depth: 0.00 Meters 	<p>Dimensions and attributes</p> <ul style="list-style-type: none"> • Target Width: 0.8 Meters • Target Height: 0.1 Meters • Target Length: 1.1 Meters • Target Shadow: 0.3 Meters • Classification1: small object • Description:
	<p>Contact909</p> <ul style="list-style-type: none"> • Sonar Time at Target: 7/18/2015 5:42:46 AM • Click Position 38.3558520294 -74.7495035236 (WGS84) (X) 521886.24 (Y) 4245328.43 (Projected Coordinates) • Map Projection: UTM84-18N • Acoustic Source File: F:\1751_SSS_RAW_XTF_files\1751_209_150718045200.xtf • Ping Number: 761862 • Range to target: 17.38 Meters • Fish Height: 5.92 Meters • Heading: 209.000 Degrees • Line Name: 1751_209_150718045200 • Water Depth: 0.00 Meters 	<p>Dimensions and attributes</p> <ul style="list-style-type: none"> • Target Width: 2.6 Meters • Target Height: 0.4 Meters • Target Length: 9.6 Meters • Target Shadow: 1.4 Meters • Classification1: small object • Description:


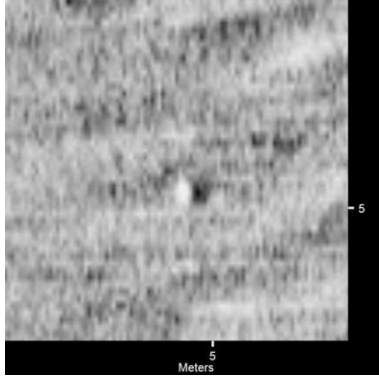

	<p>Contact910</p> <ul style="list-style-type: none"> • Sonar Time at Target: 7/18/2015 6:27:45 AM • Click Position 38.2889019657 -74.7494609500 (WGS84) (X) 521910.10 (Y) 4237899.77 (Projected Coordinates) • Map Projection: UTM84-18N • Acoustic Source File: E:\1751_US Wind_SSS\CSF\1751_209_150718055200-CH12-to-1751_209_150718065200-CH12.csf • Ping Number: 30879 • Range to target: 9.62 Meters • Fish Height: 6.16 Meters • Heading: 211.500 Degrees • Line Name: 1751_209_150718055200-CH12-to-1751_209_150718065200-CH12 • Water Depth: 0.00 Meters 	<p>Dimensions and attributes</p> <ul style="list-style-type: none"> • Target Width: 1.6 Meters • Target Height: 0.3 Meters • Target Length: 1.8 Meters • Target Shadow: 0.6 Meters • Classification1: small object • Description:
	<p>Contact911</p> <ul style="list-style-type: none"> • Sonar Time at Target: 7/18/2015 1:53:09 AM • Click Position 38.2865980863 -74.7494069591 (WGS84) (X) 521915.52 (Y) 4237644.15 (Projected Coordinates) • Map Projection: UTM84-18N • Acoustic Source File: F:\1751_SSS_RAW_XTF_files\1751_211_150718010400.xtf • Ping Number: 558261 • Range to target: 48.18 Meters • Fish Height: 6.60 Meters • Heading: 203.600 Degrees • Line Name: 1751_211_150718010400 • Water Depth: 0.00 Meters 	<p>Dimensions and attributes</p> <ul style="list-style-type: none"> • Target Width: 0.8 Meters • Target Height: 0.0 Meters • Target Length: 1.1 Meters • Target Shadow: 0.2 Meters • Classification1: small object • Description:
	<p>Contact912</p> <ul style="list-style-type: none"> • Sonar Time at Target: 7/18/2015 6:27:47 AM • Click Position 38.2888470136 -74.7493891886 (WGS84) (X) 521916.39 (Y) 4237893.69 (Projected Coordinates) • Map Projection: UTM84-18N • Acoustic Source File: E:\1751_US Wind_SSS\CSF\1751_209_150718055200-CH12-to-1751_209_150718065200-CH12.csf • Ping Number: 30911 • Range to target: 15.99 Meters • Fish Height: 6.02 Meters • Heading: 218.600 Degrees • Line Name: 1751_209_150718055200-CH12-to-1751_209_150718065200-CH12 • Water Depth: 0.00 Meters 	<p>Dimensions and attributes</p> <ul style="list-style-type: none"> • Target Width: 0.9 Meters • Target Height: 0.2 Meters • Target Length: 1.2 Meters • Target Shadow: 0.7 Meters • Classification1: • Description:



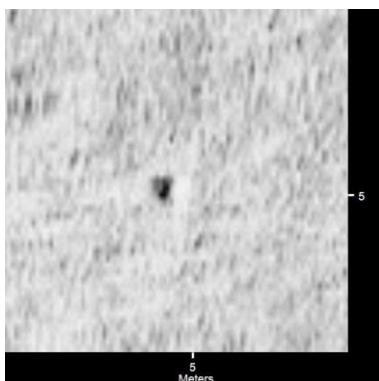
	<p>Contact913</p> <ul style="list-style-type: none"> • Sonar Time at Target: 7/18/2015 1:50:50 AM • Click Position 38.2898043519 -74.7493891626 (WGS84) (X) 521916.11 (Y) 4237999.91 (Projected Coordinates) • Map Projection: UTM84-18N • Acoustic Source File: F:\1751_SSS_RAW_XTF_files\1751_211_150718010400.xtf • Ping Number: 556206 • Range to target: 46.62 Meters • Fish Height: 5.73 Meters • Heading: 200.400 Degrees • Line Name: 1751_211_150718010400 • Water Depth: 0.00 Meters 	<p>Dimensions and attributes</p> <ul style="list-style-type: none"> • Target Width: 0.6 Meters • Target Height: 0.1 Meters • Target Length: 1.1 Meters • Target Shadow: 0.9 Meters • Classification1: small object • Description:
	<p>Contact914</p> <ul style="list-style-type: none"> • Sonar Time at Target: 7/18/2015 1:51:15 AM • Click Position 38.2892428571 -74.7493438040 (WGS84) (X) 521920.24 (Y) 4237937.62 (Projected Coordinates) • Map Projection: UTM84-18N • Acoustic Source File: F:\1751_SSS_RAW_XTF_files\1751_211_150718010400.xtf • Ping Number: 556571 • Range to target: 44.49 Meters • Fish Height: 5.43 Meters • Heading: 203.500 Degrees • Line Name: 1751_211_150718010400 • Water Depth: 0.00 Meters 	<p>Dimensions and attributes</p> <ul style="list-style-type: none"> • Target Width: 0.4 Meters • Target Height: 0.0 Meters • Target Length: 1.3 Meters • Target Shadow: 0.3 Meters • Classification1: small object • Description:
	<p>Contact915</p> <ul style="list-style-type: none"> • Sonar Time at Target: 7/18/2015 1:52:17 AM • Click Position 38.2877887431 -74.7493236492 (WGS84) (X) 521922.44 (Y) 4237776.28 (Projected Coordinates) • Map Projection: UTM84-18N • Acoustic Source File: F:\1751_SSS_RAW_XTF_files\1751_211_150718010400.xtf • Ping Number: 557488 • Range to target: 44.51 Meters • Fish Height: 6.07 Meters • Heading: 209.800 Degrees • Line Name: 1751_211_150718010400 • Water Depth: 0.00 Meters 	<p>Dimensions and attributes</p> <ul style="list-style-type: none"> • Target Width: 0.6 Meters • Target Height: 0.0 Meters • Target Length: 2.0 Meters • Target Shadow: 0.3 Meters • Classification1: small object • Description:


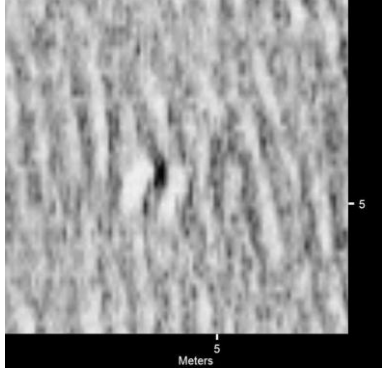

	<p>Contact916</p> <ul style="list-style-type: none"> • Sonar Time at Target: 7/18/2015 1:51:49 AM • Click Position 38.2884390597 -74.7493181079 (WGS84) (X) 521922.73 (Y) 4237848.44 (Projected Coordinates) • Map Projection: UTM84-18N • Acoustic Source File: F:\1751_SSS_RAW_XTF_files\1751_211_150718010400.xtf • Ping Number: 557077 • Range to target: 41.13 Meters • Fish Height: 6.26 Meters • Heading: 218.200 Degrees • Line Name: 1751_211_150718010400 • Water Depth: 0.00 Meters 	<p>Dimensions and attributes</p> <ul style="list-style-type: none"> • Target Width: 0.3 Meters • Target Height: 0.0 Meters • Target Length: 0.9 Meters • Target Shadow: 0.2 Meters • Classification1: small object • Description:
	<p>Contact917</p> <ul style="list-style-type: none"> • Sonar Time at Target: 7/18/2015 1:52:10 AM • Click Position 38.2879445996 -74.7493101451 (WGS84) (X) 521923.58 (Y) 4237793.57 (Projected Coordinates) • Map Projection: UTM84-18N • Acoustic Source File: F:\1751_SSS_RAW_XTF_files\1751_211_150718010400.xtf • Ping Number: 557390 • Range to target: 43.13 Meters • Fish Height: 6.07 Meters • Heading: 205.300 Degrees • Line Name: 1751_211_150718010400 • Water Depth: 0.00 Meters 	<p>Dimensions and attributes</p> <ul style="list-style-type: none"> • Target Width: 0.5 Meters • Target Height: 0.0 Meters • Target Length: 1.7 Meters • Target Shadow: 0.4 Meters • Classification1: small object • Description:
	<p>Contact918</p> <ul style="list-style-type: none"> • Sonar Time at Target: 7/18/2015 1:49:05 AM • Click Position 38.2922080314 -74.7493004715 (WGS84) (X) 521923.14 (Y) 4238266.64 (Projected Coordinates) • Map Projection: UTM84-18N • Acoustic Source File: F:\1751_SSS_RAW_XTF_files\1751_211_150718010400.xtf • Ping Number: 554650 • Range to target: 40.88 Meters • Fish Height: 5.58 Meters • Heading: 224.800 Degrees • Line Name: 1751_211_150718010400 • Water Depth: 0.00 Meters 	<p>Dimensions and attributes</p> <ul style="list-style-type: none"> • Target Width: 0.7 Meters • Target Height: 0.1 Meters • Target Length: 2.2 Meters • Target Shadow: 0.7 Meters • Classification1: small object • Description: Debris field with multiple individual targets

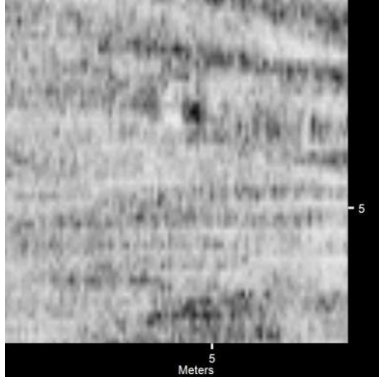


	<p>Contact919</p> <ul style="list-style-type: none"> • Sonar Time at Target: 7/18/2015 1:52:14 AM • Click Position 38.2878553902 -74.7492669185 (WGS84) (X) 521927.38 (Y) 4237783.69 (Projected Coordinates) • Map Projection: UTM84-18N • Acoustic Source File: F:\1751_SSS_RAW_XTF_files\1751_211_150718010400.xtf • Ping Number: 557446 • Range to target: 39.58 Meters • Fish Height: 6.02 Meters • Heading: 200.300 Degrees • Line Name: 1751_211_150718010400 • Water Depth: 0.00 Meters 	<p>Dimensions and attributes</p> <ul style="list-style-type: none"> • Target Width: 0.5 Meters • Target Height: 0.1 Meters • Target Length: 1.1 Meters • Target Shadow: 0.4 Meters • Classification1: small object • Description:
	<p>Contact920</p> <ul style="list-style-type: none"> • Sonar Time at Target: 7/18/2015 1:34:30 AM • Click Position 38.3119046278 -74.7492583799 (WGS84) (X) 521920.89 (Y) 4240452.14 (Projected Coordinates) • Map Projection: UTM84-18N • Acoustic Source File: F:\1751_SSS_RAW_XTF_files\1751_211_150718010400.xtf • Ping Number: 541717 • Range to target: 36.73 Meters • Fish Height: 6.46 Meters • Heading: 212.200 Degrees • Line Name: 1751_211_150718010400 • Water Depth: 0.00 Meters 	<p>Dimensions and attributes</p> <ul style="list-style-type: none"> • Target Width: 0.3 Meters • Target Height: 0.1 Meters • Target Length: 0.9 Meters • Target Shadow: 0.4 Meters • Classification1: small object • Description: Possible fishing gear
	<p>Contact921</p> <ul style="list-style-type: none"> • Sonar Time at Target: 7/18/2015 1:57:01 AM • Click Position 38.2812820205 -74.7492360352 (WGS84) (X) 521932.06 (Y) 4237054.33 (Projected Coordinates) • Map Projection: UTM84-18N • Acoustic Source File: F:\1751_SSS_RAW_XTF_files\1751_211_150718010400.xtf • Ping Number: 561687 • Range to target: 30.86 Meters • Fish Height: 6.99 Meters • Heading: 198.400 Degrees • Line Name: 1751_211_150718010400 • Water Depth: 0.00 Meters 	<p>Dimensions and attributes</p> <ul style="list-style-type: none"> • Target Width: 0.4 Meters • Target Height: 0.2 Meters • Target Length: 1.2 Meters • Target Shadow: 1.1 Meters • Classification1: small object • Description:




	<p>Contact922</p> <ul style="list-style-type: none"> • Sonar Time at Target: 7/18/2015 1:51:09 AM • Click Position 38.2893885988 -74.7492213163 (WGS84) (X) 521930.91 (Y) 4237953.82 (Projected Coordinates) • Map Projection: UTM84-18N • Acoustic Source File: F:\1751_SSS_RAW_XTF_files\1751_211_150718010400.xtf • Ping Number: 556478 • Range to target: 33.32 Meters • Fish Height: 5.48 Meters • Heading: 200.300 Degrees • Line Name: 1751_211_150718010400 • Water Depth: 0.00 Meters 	<p>Dimensions and attributes</p> <ul style="list-style-type: none"> • Target Width: 0.3 Meters • Target Height: 0.1 Meters • Target Length: 0.8 Meters • Target Shadow: 0.5 Meters • Classification1: small object • Description:
	<p>Contact923</p> <ul style="list-style-type: none"> • Sonar Time at Target: 7/18/2015 1:15:20 AM • Click Position 38.3374850450 -74.7492201763 (WGS84) (X) 521916.53 (Y) 4243290.52 (Projected Coordinates) • Map Projection: UTM84-18N • Acoustic Source File: F:\1751_SSS_RAW_XTF_files\1751_211_150718010400.xtf • Ping Number: 524721 • Range to target: 44.15 Meters • Fish Height: 5.82 Meters • Heading: 228.100 Degrees • Line Name: 1751_211_150718010400 • Water Depth: 0.00 Meters 	<p>Dimensions and attributes</p> <ul style="list-style-type: none"> • Target Width: 0.5 Meters • Target Height: 0.0 Meters • Target Length: 1.7 Meters • Target Shadow: 0.1 Meters • Classification1: small object • Description:
	<p>Contact924</p> <ul style="list-style-type: none"> • Sonar Time at Target: 7/18/2015 1:33:43 AM • Click Position 38.3129680482 -74.7492168024 (WGS84) (X) 521924.21 (Y) 4240570.15 (Projected Coordinates) • Map Projection: UTM84-18N • Acoustic Source File: F:\1751_SSS_RAW_XTF_files\1751_211_150718010400.xtf • Ping Number: 541017 • Range to target: 33.15 Meters • Fish Height: 6.02 Meters • Heading: 201.900 Degrees • Line Name: 1751_211_150718010400 • Water Depth: 0.00 Meters 	<p>Dimensions and attributes</p> <ul style="list-style-type: none"> • Target Width: 0.4 Meters • Target Height: 0.1 Meters • Target Length: 1.9 Meters • Target Shadow: 0.5 Meters • Classification1: small object • Description:

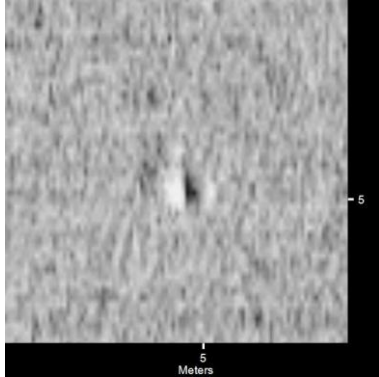


	<p>Contact925</p> <ul style="list-style-type: none"> • Sonar Time at Target: 7/18/2015 1:52:18 AM • Click Position 38.2877605483 -74.7492156697 (WGS84) (X) 521931.90 (Y) 4237773.17 (Projected Coordinates) • Map Projection: UTM84-18N • Acoustic Source File: F:\1751_SSS_RAW_XTF_files\1751_211_150718010400.xtf • Ping Number: 557506 • Range to target: 35.01 Meters • Fish Height: 6.16 Meters • Heading: 202.700 Degrees • Line Name: 1751_211_150718010400 • Water Depth: 0.00 Meters 	<p>Dimensions and attributes</p> <ul style="list-style-type: none"> • Target Width: 0.4 Meters • Target Height: 0.1 Meters • Target Length: 0.9 Meters • Target Shadow: 0.3 Meters • Classification1: small object • Description:
	<p>Contact926</p> <ul style="list-style-type: none"> • Sonar Time at Target: 7/18/2015 1:34:23 AM • Click Position 38.3120673397 -74.7492125517 (WGS84) (X) 521924.85 (Y) 4240470.21 (Projected Coordinates) • Map Projection: UTM84-18N • Acoustic Source File: F:\1751_SSS_RAW_XTF_files\1751_211_150718010400.xtf • Ping Number: 541610 • Range to target: 32.96 Meters • Fish Height: 6.36 Meters • Heading: 209.600 Degrees • Line Name: 1751_211_150718010400 • Water Depth: 0.00 Meters 	<p>Dimensions and attributes</p> <ul style="list-style-type: none"> • Target Width: 0.4 Meters • Target Height: 0.1 Meters • Target Length: 0.7 Meters • Target Shadow: 0.4 Meters • Classification1: small object • Description: Possible fishing gear
	<p>Contact927</p> <ul style="list-style-type: none"> • Sonar Time at Target: 7/17/2015 6:38:11 PM • Click Position 38.3271365366 -74.7492097726 (WGS84) (X) 521920.56 (Y) 4242142.26 (Projected Coordinates) • Map Projection: UTM84-18N • Acoustic Source File: F:\1751_SSS_RAW_XTF_files\1751_210_150717174000.xtf • Ping Number: 172582 • Range to target: 20.62 Meters • Fish Height: 6.70 Meters • Heading: 16.000 Degrees • Line Name: 1751_210_150717174000 • Water Depth: 0.00 Meters 	<p>Dimensions and attributes</p> <ul style="list-style-type: none"> • Target Width: 0.6 Meters • Target Height: 0.3 Meters • Target Length: 2.1 Meters • Target Shadow: 1.0 Meters • Classification1: small object • Description:




	<p>Contact928</p> <ul style="list-style-type: none"> • Sonar Time at Target: 7/18/2015 1:27:38 AM • Click Position 38.3211607430 -74.7492097668 (WGS84) (X) 521922.36 (Y) 4241479.20 (Projected Coordinates) • Map Projection: UTM84-18N • Acoustic Source File: F:\1751_SSS_RAW_XTF_files\1751_211_150718010400.xtf • Ping Number: 535636 • Range to target: 35.52 Meters • Fish Height: 5.09 Meters • Heading: 202.900 Degrees • Line Name: 1751_211_150718010400 • Water Depth: 0.00 Meters 	<p>Dimensions and attributes</p> <ul style="list-style-type: none"> • Target Width: 0.7 Meters • Target Height: 0.1 Meters • Target Length: 2.5 Meters • Target Shadow: 0.5 Meters • Classification1: small object • Description:
	<p>Contact929</p> <ul style="list-style-type: none"> • Sonar Time at Target: 7/18/2015 1:15:46 AM • Click Position 38.3369224524 -74.7492052077 (WGS84) (X) 521918.01 (Y) 4243228.10 (Projected Coordinates) • Map Projection: UTM84-18N • Acoustic Source File: F:\1751_SSS_RAW_XTF_files\1751_211_150718010400.xtf • Ping Number: 525107 • Range to target: 43.77 Meters • Fish Height: 5.68 Meters • Heading: 211.700 Degrees • Line Name: 1751_211_150718010400 • Water Depth: 0.00 Meters 	<p>Dimensions and attributes</p> <ul style="list-style-type: none"> • Target Width: 1.1 Meters • Target Height: 0.0 Meters • Target Length: 1.3 Meters • Target Shadow: 0.2 Meters • Classification1: small object • Description:
	<p>Contact930</p> <ul style="list-style-type: none"> • Sonar Time at Target: 7/18/2015 6:28:07 AM • Click Position 38.2883517427 -74.7491956941 (WGS84) (X) 521933.46 (Y) 4237838.78 (Projected Coordinates) • Map Projection: UTM84-18N • Acoustic Source File: E:\1751_US Wind_SSS\CSF\1751_209_150718055200-CH12-to-1751_209_150718065200-CH12.csf • Ping Number: 31202 • Range to target: 34.18 Meters • Fish Height: 5.43 Meters • Heading: 225.100 Degrees • Line Name: 1751_209_150718055200-CH12-to-1751_209_150718065200-CH12 • Water Depth: 0.00 Meters 	<p>Dimensions and attributes</p> <ul style="list-style-type: none"> • Target Width: 0.7 Meters • Target Height: 0.0 Meters • Target Length: 0.7 Meters • Target Shadow: 0.3 Meters • Classification1: small object • Description:




	<p>Contact931</p> <ul style="list-style-type: none"> • Sonar Time at Target: 7/18/2015 6:27:14 AM • Click Position 38.2896779592 -74.7491895391 (WGS84) (X) 521933.60 (Y) 4237985.93 (Projected Coordinates) • Map Projection: UTM84-18N • Acoustic Source File: E:\1751_US Wind_SSS\CSF\1751_209_150718055200-CH12-to-1751_209_150718065200-CH12.csf • Ping Number: 30416 • Range to target: 32.44 Meters • Fish Height: 5.53 Meters • Heading: 206.400 Degrees • Line Name: 1751_209_150718055200-CH12-to-1751_209_150718065200-CH12 • Water Depth: 0.00 Meters 	<p>Dimensions and attributes</p> <ul style="list-style-type: none"> • Target Width: 0.7 Meters • Target Height: 0.1 Meters • Target Length: 0.8 Meters • Target Shadow: 0.7 Meters • Classification1: small object • Description:
	<p>Contact932</p> <ul style="list-style-type: none"> • Sonar Time at Target: 7/18/2015 1:15:52 AM • Click Position 38.3367944661 -74.7491864721 (WGS84) (X) 521919.68 (Y) 4243213.90 (Projected Coordinates) • Map Projection: UTM84-18N • Acoustic Source File: F:\1751_SSS_RAW_XTF_files\1751_211_150718010400.xtf • Ping Number: 525194 • Range to target: 42.39 Meters • Fish Height: 5.73 Meters • Heading: 217.800 Degrees • Line Name: 1751_211_150718010400 • Water Depth: 0.00 Meters 	<p>Dimensions and attributes</p> <ul style="list-style-type: none"> • Target Width: 0.4 Meters • Target Height: 0.1 Meters • Target Length: 1.5 Meters • Target Shadow: 0.5 Meters • Classification1: small object • Description:
	<p>Contact933</p> <ul style="list-style-type: none"> • Sonar Time at Target: 7/18/2015 6:04:38 AM • Click Position 38.3235491240 -74.7491843028 (WGS84) (X) 521923.86 (Y) 4241744.22 (Projected Coordinates) • Map Projection: UTM84-18N • Acoustic Source File: E:\1751_US Wind_SSS\CSF\1751_209_150718055200-CH12-to-1751_209_150718065200-CH12.csf • Ping Number: 10385 • Range to target: 21.69 Meters • Fish Height: 5.73 Meters • Heading: 208.400 Degrees • Line Name: 1751_209_150718055200-CH12-to-1751_209_150718065200-CH12 • Water Depth: 0.00 Meters 	<p>Dimensions and attributes</p> <ul style="list-style-type: none"> • Target Width: 0.7 Meters • Target Height: 0.1 Meters • Target Length: 1.2 Meters • Target Shadow: 0.4 Meters • Classification1: small object • Description:




	<p>Contact934</p> <ul style="list-style-type: none"> • Sonar Time at Target: 7/18/2015 1:34:16 AM • Click Position 38.3122214492 -74.7491756775 (WGS84) (X) 521928.03 (Y) 4240487.32 (Projected Coordinates) • Map Projection: UTM84-18N • Acoustic Source File: F:\1751_SSS_RAW_XTF_files\1751_211_150718010400.xtf • Ping Number: 541508 • Range to target: 30.04 Meters • Fish Height: 6.31 Meters • Heading: 203.300 Degrees • Line Name: 1751_211_150718010400 • Water Depth: 0.00 Meters 	<p>Dimensions and attributes</p> <ul style="list-style-type: none"> • Target Width: 0.4 Meters • Target Height: 0.1 Meters • Target Length: 0.8 Meters • Target Shadow: 0.3 Meters • Classification1: small object • Description: Possible fishing gear
	<p>Contact935</p> <ul style="list-style-type: none"> • Sonar Time at Target: 7/18/2015 1:57:31 AM • Click Position 38.2806160945 -74.7491724184 (WGS84) (X) 521937.83 (Y) 4236980.45 (Projected Coordinates) • Map Projection: UTM84-18N • Acoustic Source File: F:\1751_SSS_RAW_XTF_files\1751_211_150718010400.xtf • Ping Number: 562124 • Range to target: 27.30 Meters • Fish Height: 7.53 Meters • Heading: 192.900 Degrees • Line Name: 1751_211_150718010400 • Water Depth: 0.00 Meters 	<p>Dimensions and attributes</p> <ul style="list-style-type: none"> • Target Width: 0.4 Meters • Target Height: 0.3 Meters • Target Length: 1.0 Meters • Target Shadow: 1.1 Meters • Classification1: small object • Description:
	<p>Contact936</p> <ul style="list-style-type: none"> • Sonar Time at Target: 7/18/2015 1:23:44 AM • Click Position 38.3263796470 -74.7491703957 (WGS84) (X) 521924.23 (Y) 4242058.29 (Projected Coordinates) • Map Projection: UTM84-18N • Acoustic Source File: F:\1751_SSS_RAW_XTF_files\1751_211_150718010400.xtf • Ping Number: 532173 • Range to target: 37.98 Meters • Fish Height: 5.73 Meters • Heading: 216.900 Degrees • Line Name: 1751_211_150718010400 • Water Depth: 0.00 Meters 	<p>Dimensions and attributes</p> <ul style="list-style-type: none"> • Target Width: 0.4 Meters • Target Height: 0.1 Meters • Target Length: 0.8 Meters • Target Shadow: 0.5 Meters • Classification1: small object • Description:




	<p>Contact937</p> <ul style="list-style-type: none"> • Sonar Time at Target: 7/18/2015 1:52:12 AM • Click Position 38.2879174213 -74.7491679330 (WGS84) (X) 521936.02 (Y) 4237790.59 (Projected Coordinates) • Map Projection: UTM84-18N • Acoustic Source File: F:\1751_SSS_RAW_XTF_files\1751_211_150718010400.xtf • Ping Number: 557407 • Range to target: 30.80 Meters • Fish Height: 6.12 Meters • Heading: 210.000 Degrees • Line Name: 1751_211_150718010400 • Water Depth: 0.00 Meters 	<p>Dimensions and attributes</p> <ul style="list-style-type: none"> • Target Width: 0.4 Meters • Target Height: 0.1 Meters • Target Length: 0.7 Meters • Target Shadow: 0.5 Meters • Classification1: small object • Description:
	<p>Contact938</p> <ul style="list-style-type: none"> • Sonar Time at Target: 7/18/2015 1:50:03 AM • Click Position 38.2908786168 -74.7491433942 (WGS84) (X) 521937.28 (Y) 4238119.17 (Projected Coordinates) • Map Projection: UTM84-18N • Acoustic Source File: F:\1751_SSS_RAW_XTF_files\1751_211_150718010400.xtf • Ping Number: 555510 • Range to target: 24.56 Meters • Fish Height: 5.92 Meters • Heading: 202.000 Degrees • Line Name: 1751_211_150718010400 • Water Depth: 0.00 Meters 	<p>Dimensions and attributes</p> <ul style="list-style-type: none"> • Target Width: 0.8 Meters • Target Height: 0.1 Meters • Target Length: 1.5 Meters • Target Shadow: 0.3 Meters • Classification1: small object • Description:
	<p>Contact939</p> <ul style="list-style-type: none"> • Sonar Time at Target: 7/18/2015 1:51:12 AM • Click Position 38.2893206461 -74.7491413360 (WGS84) (X) 521937.93 (Y) 4237946.30 (Projected Coordinates) • Map Projection: UTM84-18N • Acoustic Source File: F:\1751_SSS_RAW_XTF_files\1751_211_150718010400.xtf • Ping Number: 556522 • Range to target: 26.56 Meters • Fish Height: 5.63 Meters • Heading: 220.300 Degrees • Line Name: 1751_211_150718010400 • Water Depth: 0.00 Meters 	<p>Dimensions and attributes</p> <ul style="list-style-type: none"> • Target Width: 0.6 Meters • Target Height: 0.1 Meters • Target Length: 1.3 Meters • Target Shadow: 0.4 Meters • Classification1: small object • Description:




	<p>Contact940</p> <ul style="list-style-type: none"> • Sonar Time at Target: 7/18/2015 1:30:01 AM • Click Position 38.3179361144 -74.7491363600 (WGS84) (X) 521929.74 (Y) 4241121.42 (Projected Coordinates) • Map Projection: UTM84-18N • Acoustic Source File: F:\1751_SSS_RAW_XTF_files\1751_211_150718010400.xtf • Ping Number: 537740 • Range to target: 32.71 Meters • Fish Height: 5.87 Meters • Heading: 232.400 Degrees • Line Name: 1751_211_150718010400 • Water Depth: 0.00 Meters 	<p>Dimensions and attributes</p> <ul style="list-style-type: none"> • Target Width: 0.4 Meters • Target Height: 0.0 Meters • Target Length: 1.1 Meters • Target Shadow: 0.3 Meters • Classification1: small object • Description:
	<p>Contact941</p> <ul style="list-style-type: none"> • Sonar Time at Target: 7/18/2015 1:27:32 AM • Click Position 38.3213001577 -74.7491309574 (WGS84) (X) 521929.20 (Y) 4241494.69 (Projected Coordinates) • Map Projection: UTM84-18N • Acoustic Source File: F:\1751_SSS_RAW_XTF_files\1751_211_150718010400.xtf • Ping Number: 535547 • Range to target: 28.15 Meters • Fish Height: 5.14 Meters • Heading: 206.800 Degrees • Line Name: 1751_211_150718010400 • Water Depth: 0.00 Meters 	<p>Dimensions and attributes</p> <ul style="list-style-type: none"> • Target Width: 0.4 Meters • Target Height: 0.0 Meters • Target Length: 1.0 Meters • Target Shadow: 0.3 Meters • Classification1: small object • Description:
	<p>Contact942</p> <ul style="list-style-type: none"> • Sonar Time at Target: 7/18/2015 1:52:25 AM • Click Position 38.2876093780 -74.7491250702 (WGS84) (X) 521939.86 (Y) 4237756.42 (Projected Coordinates) • Map Projection: UTM84-18N • Acoustic Source File: F:\1751_SSS_RAW_XTF_files\1751_211_150718010400.xtf • Ping Number: 557603 • Range to target: 26.43 Meters • Fish Height: 6.21 Meters • Heading: 209.600 Degrees • Line Name: 1751_211_150718010400 • Water Depth: 0.00 Meters 	<p>Dimensions and attributes</p> <ul style="list-style-type: none"> • Target Width: 0.5 Meters • Target Height: 0.1 Meters • Target Length: 1.6 Meters • Target Shadow: 0.3 Meters • Classification1: small object • Description:


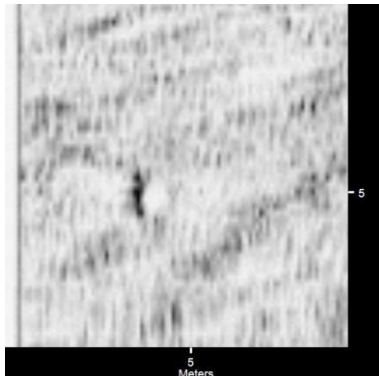

	<p>Contact943</p> <ul style="list-style-type: none"> • Sonar Time at Target: 7/18/2015 1:52:32 AM • Click Position 38.2874572931 -74.7491143908 (WGS84) (X) 521940.84 (Y) 4237739.55 (Projected Coordinates) • Map Projection: UTM84-18N • Acoustic Source File: F:\1751_SSS_RAW_XTF_files\1751_211_150718010400.xtf • Ping Number: 557702 • Range to target: 24.66 Meters • Fish Height: 6.07 Meters • Heading: 211.000 Degrees • Line Name: 1751_211_150718010400 • Water Depth: 0.00 Meters 	<p>Dimensions and attributes</p> <ul style="list-style-type: none"> • Target Width: 0.5 Meters • Target Height: 0.1 Meters • Target Length: 0.9 Meters • Target Shadow: 0.4 Meters • Classification1: small object • Description:
	<p>Contact944</p> <ul style="list-style-type: none"> • Sonar Time at Target: 7/18/2015 6:11:59 AM • Click Position 38.3123831622 -74.7491068850 (WGS84) (X) 521933.99 (Y) 4240505.28 (Projected Coordinates) • Map Projection: UTM84-18N • Acoustic Source File: E:\1751_US Wind_SSS\CSF\1751_209_150718055200-CH12-to-1751_209_150718065200-CH12.csf • Ping Number: 16903 • Range to target: 33.36 Meters • Fish Height: 6.80 Meters • Heading: 206.900 Degrees • Line Name: 1751_209_150718055200-CH12-to-1751_209_150718065200-CH12 • Water Depth: 0.00 Meters 	<p>Dimensions and attributes</p> <ul style="list-style-type: none"> • Target Width: 0.4 Meters • Target Height: 0.1 Meters • Target Length: 1.4 Meters • Target Shadow: 0.3 Meters • Classification1: small object • Description:
	<p>Contact945</p> <ul style="list-style-type: none"> • Sonar Time at Target: 7/18/2015 6:13:05 AM • Click Position 38.3107438838 -74.7491030942 (WGS84) (X) 521934.82 (Y) 4240323.39 (Projected Coordinates) • Map Projection: UTM84-18N • Acoustic Source File: E:\1751_US Wind_SSS\CSF\1751_209_150718055200-CH12-to-1751_209_150718065200-CH12.csf • Ping Number: 17879 • Range to target: 33.78 Meters • Fish Height: 5.97 Meters • Heading: 208.200 Degrees • Line Name: 1751_209_150718055200-CH12-to-1751_209_150718065200-CH12 • Water Depth: 0.00 Meters 	<p>Dimensions and attributes</p> <ul style="list-style-type: none"> • Target Width: 0.5 Meters • Target Height: 0.1 Meters • Target Length: 1.0 Meters • Target Shadow: 0.5 Meters • Classification1: small object • Description:




	<p>Contact946</p> <ul style="list-style-type: none"> • Sonar Time at Target: 7/18/2015 6:13:00 AM • Click Position 38.3108685551 -74.7490982566 (WGS84) (X) 521935.20 (Y) 4240337.22 (Projected Coordinates) • Map Projection: UTM84-18N • Acoustic Source File: E:\1751_US Wind_SSS\CSF\1751_209_150718055200-CH12-to-1751_209_150718065200-CH12.csf • Ping Number: 17806 • Range to target: 34.32 Meters • Fish Height: 6.12 Meters • Heading: 221.000 Degrees • Line Name: 1751_209_150718055200-CH12-to-1751_209_150718065200-CH12 • Water Depth: 0.00 Meters 	<p>Dimensions and attributes</p> <ul style="list-style-type: none"> • Target Width: 0.2 Meters • Target Height: 0.0 Meters • Target Length: 0.8 Meters • Target Shadow: 0.3 Meters • Classification1: small object • Description:
	<p>Contact947</p> <ul style="list-style-type: none"> • Sonar Time at Target: 7/18/2015 1:49:39 AM • Click Position 38.2914369169 -74.7490939745 (WGS84) (X) 521941.43 (Y) 4238181.13 (Projected Coordinates) • Map Projection: UTM84-18N • Acoustic Source File: F:\1751_SSS_RAW_XTF_files\1751_211_150718010400.xtf • Ping Number: 555149 • Range to target: 20.14 Meters • Fish Height: 5.38 Meters • Heading: 205.900 Degrees • Line Name: 1751_211_150718010400 • Water Depth: 0.00 Meters 	<p>Dimensions and attributes</p> <ul style="list-style-type: none"> • Target Width: 0.8 Meters • Target Height: 0.2 Meters • Target Length: 1.6 Meters • Target Shadow: 0.7 Meters • Classification1: small object • Description:
	<p>Contact948</p> <ul style="list-style-type: none"> • Sonar Time at Target: 7/18/2015 1:51:00 AM • Click Position 38.2895886198 -74.7490907170 (WGS84) (X) 521942.27 (Y) 4237976.04 (Projected Coordinates) • Map Projection: UTM84-18N • Acoustic Source File: F:\1751_SSS_RAW_XTF_files\1751_211_150718010400.xtf • Ping Number: 556349 • Range to target: 21.19 Meters • Fish Height: 5.43 Meters • Heading: 202.800 Degrees • Line Name: 1751_211_150718010400 • Water Depth: 0.00 Meters 	<p>Dimensions and attributes</p> <ul style="list-style-type: none"> • Target Width: 0.4 Meters • Target Height: 0.1 Meters • Target Length: 1.0 Meters • Target Shadow: 0.5 Meters • Classification1: small object • Description:




	<p>Contact949</p> <ul style="list-style-type: none"> • Sonar Time at Target: 7/18/2015 1:52:11 AM • Click Position 38.2879332823 -74.7490872526 (WGS84) (X) 521943.07 (Y) 4237792.37 (Projected Coordinates) • Map Projection: UTM84-18N • Acoustic Source File: F:\1751_SSS_RAW_XTF_files\1751_211_150718010400.xtf • Ping Number: 557397 • Range to target: 23.68 Meters • Fish Height: 6.12 Meters • Heading: 193.800 Degrees • Line Name: 1751_211_150718010400 • Water Depth: 0.00 Meters 	<p>Dimensions and attributes</p> <ul style="list-style-type: none"> • Target Width: 0.7 Meters • Target Height: 0.1 Meters • Target Length: 0.8 Meters • Target Shadow: 0.4 Meters • Classification1: small object • Description:
	<p>Contact950</p> <ul style="list-style-type: none"> • Sonar Time at Target: 7/18/2015 6:23:16 AM • Click Position 38.2956221660 -74.7490851477 (WGS84) (X) 521940.94 (Y) 4238645.51 (Projected Coordinates) • Map Projection: UTM84-18N • Acoustic Source File: E:\1751_US Wind_SSS\CSF\1751_209_150718055200-CH12-to-1751_209_150718065200-CH12.csf • Ping Number: 26907 • Range to target: 39.49 Meters • Fish Height: 6.12 Meters • Heading: 212.700 Degrees • Line Name: 1751_209_150718055200-CH12-to-1751_209_150718065200-CH12 • Water Depth: 0.00 Meters 	<p>Dimensions and attributes</p> <ul style="list-style-type: none"> • Target Width: 0.4 Meters • Target Height: 0.1 Meters • Target Length: 1.3 Meters • Target Shadow: 0.7 Meters • Classification1: small object • Description:
	<p>Contact951</p> <ul style="list-style-type: none"> • Sonar Time at Target: 7/18/2015 1:50:47 AM • Click Position 38.2898911791 -74.7490788231 (WGS84) (X) 521943.22 (Y) 4238009.62 (Projected Coordinates) • Map Projection: UTM84-18N • Acoustic Source File: F:\1751_SSS_RAW_XTF_files\1751_211_150718010400.xtf • Ping Number: 556152 • Range to target: 19.30 Meters • Fish Height: 5.68 Meters • Heading: 218.000 Degrees • Line Name: 1751_211_150718010400 • Water Depth: 0.00 Meters 	<p>Dimensions and attributes</p> <ul style="list-style-type: none"> • Target Width: 0.3 Meters • Target Height: 0.1 Meters • Target Length: 1.0 Meters • Target Shadow: 0.4 Meters • Classification1: small object • Description:




	<p>Contact952</p> <ul style="list-style-type: none"> • Sonar Time at Target: 7/18/2015 6:03:55 AM • Click Position 38.3246215954 -74.7490786019 (WGS84) (X) 521932.78 (Y) 4241863.24 (Projected Coordinates) • Map Projection: UTM84-18N • Acoustic Source File: E:\1751_US Wind_SSS\CSF\1751_209_150718055200-CH12-to-1751_209_150718065200-CH12.csf • Ping Number: 9743 • Range to target: 30.00 Meters • Fish Height: 6.46 Meters • Heading: 201.100 Degrees • Line Name: 1751_209_150718055200-CH12-to-1751_209_150718065200-CH12 • Water Depth: 0.00 Meters 	<p>Dimensions and attributes</p> <ul style="list-style-type: none"> • Target Width: 1.4 Meters • Target Height: 0.1 Meters • Target Length: 1.3 Meters • Target Shadow: 0.4 Meters • Classification1: small object • Description:
	<p>Contact953</p> <ul style="list-style-type: none"> • Sonar Time at Target: 7/18/2015 6:05:08 AM • Click Position 38.3228109019 -74.7490725589 (WGS84) (X) 521933.85 (Y) 4241662.33 (Projected Coordinates) • Map Projection: UTM84-18N • Acoustic Source File: E:\1751_US Wind_SSS\CSF\1751_209_150718055200-CH12-to-1751_209_150718065200-CH12.csf • Ping Number: 10821 • Range to target: 31.65 Meters • Fish Height: 5.58 Meters • Heading: 220.800 Degrees • Line Name: 1751_209_150718055200-CH12-to-1751_209_150718065200-CH12 • Water Depth: 0.00 Meters 	<p>Dimensions and attributes</p> <ul style="list-style-type: none"> • Target Width: 1.1 Meters • Target Height: 0.1 Meters • Target Length: 1.3 Meters • Target Shadow: 0.7 Meters • Classification1: small object • Description:
	<p>Contact954</p> <ul style="list-style-type: none"> • Sonar Time at Target: 7/18/2015 6:08:08 AM • Click Position 38.3182561001 -74.7490710324 (WGS84) (X) 521935.36 (Y) 4241156.94 (Projected Coordinates) • Map Projection: UTM84-18N • Acoustic Source File: E:\1751_US Wind_SSS\CSF\1751_209_150718055200-CH12-to-1751_209_150718065200-CH12.csf • Ping Number: 13486 • Range to target: 30.48 Meters • Fish Height: 5.97 Meters • Heading: 220.600 Degrees • Line Name: 1751_209_150718055200-CH12-to-1751_209_150718065200-CH12 • Water Depth: 0.00 Meters 	<p>Dimensions and attributes</p> <ul style="list-style-type: none"> • Target Width: 1.1 Meters • Target Height: 0.1 Meters • Target Length: 1.2 Meters • Target Shadow: 0.4 Meters • Classification1: small object • Description:




	<p>Contact955</p> <ul style="list-style-type: none"> • Sonar Time at Target: 7/18/2015 1:51:05 AM • Click Position 38.2894609708 -74.7490682924 (WGS84) (X) 521944.27 (Y) 4237961.88 (Projected Coordinates) • Map Projection: UTM84-18N • Acoustic Source File: F:\1751_SSS_RAW_XTF_files\1751_211_150718010400.xtf • Ping Number: 556432 • Range to target: 19.69 Meters • Fish Height: 5.48 Meters • Heading: 210.200 Degrees • Line Name: 1751_211_150718010400 • Water Depth: 0.00 Meters 	<p>Dimensions and attributes</p> <ul style="list-style-type: none"> • Target Width: 0.3 Meters • Target Height: 0.1 Meters • Target Length: 1.0 Meters • Target Shadow: 0.3 Meters • Classification1: small object • Description:
	<p>Contact956</p> <ul style="list-style-type: none"> • Sonar Time at Target: 7/18/2015 1:09:48 AM • Click Position 38.3447569791 -74.7490642206 (WGS84) (X) 521927.97 (Y) 4244097.44 (Projected Coordinates) • Map Projection: UTM84-18N • Acoustic Source File: F:\1751_SSS_RAW_XTF_files\1751_211_150718010400.xtf • Ping Number: 519820 • Range to target: 35.36 Meters • Fish Height: 5.77 Meters • Heading: 214.600 Degrees • Line Name: 1751_211_150718010400 • Water Depth: 0.00 Meters 	<p>Dimensions and attributes</p> <ul style="list-style-type: none"> • Target Width: 0.5 Meters • Target Height: 0.1 Meters • Target Length: 1.5 Meters • Target Shadow: 0.8 Meters • Classification1: small object • Description:
	<p>Contact957</p> <ul style="list-style-type: none"> • Sonar Time at Target: 7/18/2015 6:12:57 AM • Click Position 38.3109621147 -74.7490511193 (WGS84) (X) 521939.30 (Y) 4240347.61 (Projected Coordinates) • Map Projection: UTM84-18N • Acoustic Source File: E:\1751_US Wind_SSS\CSF\1751_209_150718055200-CH12-to-1751_209_150718065200-CH12.csf • Ping Number: 17751 • Range to target: 38.54 Meters • Fish Height: 6.36 Meters • Heading: 213.600 Degrees • Line Name: 1751_209_150718055200-CH12-to-1751_209_150718065200-CH12 • Water Depth: 0.00 Meters 	<p>Dimensions and attributes</p> <ul style="list-style-type: none"> • Target Width: 0.4 Meters • Target Height: 0.1 Meters • Target Length: 0.8 Meters • Target Shadow: 0.8 Meters • Classification1: small object • Description:

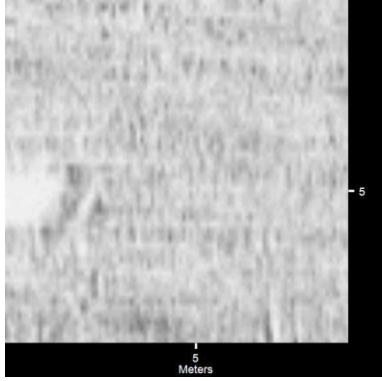


	<p>Contact958</p> <ul style="list-style-type: none"> • Sonar Time at Target: 7/18/2015 1:28:33 AM • Click Position 38.3199234866 -74.7490482026 (WGS84) (X) 521936.85 (Y) 4241341.95 (Projected Coordinates) • Map Projection: UTM84-18N • Acoustic Source File: F:\1751_SSS_RAW_XTF_files\1751_211_150718010400.xtf • Ping Number: 536442 • Range to target: 24.44 Meters • Fish Height: 5.92 Meters • Heading: 222.300 Degrees • Line Name: 1751_211_150718010400 • Water Depth: 0.00 Meters 	<p>Dimensions and attributes</p> <ul style="list-style-type: none"> • Target Width: 0.3 Meters • Target Height: 0.1 Meters • Target Length: 1.1 Meters • Target Shadow: 0.3 Meters • Classification1: small object • Description:
	<p>Contact959</p> <ul style="list-style-type: none"> • Sonar Time at Target: 7/18/2015 6:27:49 AM • Click Position 38.2887928892 -74.7490428852 (WGS84) (X) 521946.69 (Y) 4237887.76 (Projected Coordinates) • Map Projection: UTM84-18N • Acoustic Source File: E:\1751_US Wind_SSS\CSF\1751_209_150718055200-CH12-to-1751_209_150718065200-CH12.csf • Ping Number: 30940 • Range to target: 46.38 Meters • Fish Height: 6.12 Meters • Heading: 218.000 Degrees • Line Name: 1751_209_150718055200-CH12-to-1751_209_150718065200-CH12 • Water Depth: 0.00 Meters 	<p>Dimensions and attributes</p> <ul style="list-style-type: none"> • Target Width: 0.5 Meters • Target Height: 0.2 Meters • Target Length: 1.2 Meters • Target Shadow: 1.9 Meters • Classification1: small object • Description:
	<p>Contact960</p> <ul style="list-style-type: none"> • Sonar Time at Target: 7/18/2015 1:28:02 AM • Click Position 38.3206156693 -74.7490384839 (WGS84) (X) 521937.49 (Y) 4241418.76 (Projected Coordinates) • Map Projection: UTM84-18N • Acoustic Source File: F:\1751_SSS_RAW_XTF_files\1751_211_150718010400.xtf • Ping Number: 535991 • Range to target: 21.83 Meters • Fish Height: 6.41 Meters • Heading: 214.800 Degrees • Line Name: 1751_211_150718010400 • Water Depth: 0.00 Meters 	<p>Dimensions and attributes</p> <ul style="list-style-type: none"> • Target Width: 0.4 Meters • Target Height: 0.1 Meters • Target Length: 0.8 Meters • Target Shadow: 0.3 Meters • Classification1: small object • Description:




	<p>Contact961</p> <ul style="list-style-type: none"> • Sonar Time at Target: 7/18/2015 6:23:21 AM • Click Position 38.2955030618 -74.7490209089 (WGS84) (X) 521946.60 (Y) 4238632.31 (Projected Coordinates) • Map Projection: UTM84-18N • Acoustic Source File: E:\1751_US Wind_SSS\CSF\1751_209_150718055200-CH12-to-1751_209_150718065200-CH12.csf • Ping Number: 26977 • Range to target: 45.08 Meters • Fish Height: 5.92 Meters • Heading: 211.600 Degrees • Line Name: 1751_209_150718055200-CH12-to-1751_209_150718065200-CH12 • Water Depth: 0.00 Meters 	<p>Dimensions and attributes</p> <ul style="list-style-type: none"> • Target Width: 0.3 Meters • Target Height: 0.0 Meters • Target Length: 2.9 Meters • Target Shadow: 0.3 Meters • Classification1: small object • Description:
	<p>Contact962</p> <ul style="list-style-type: none"> • Sonar Time at Target: 7/18/2015 6:07:49 AM • Click Position 38.3187414744 -74.7489497285 (WGS84) (X) 521945.82 (Y) 4241210.82 (Projected Coordinates) • Map Projection: UTM84-18N • Acoustic Source File: E:\1751_US Wind_SSS\CSF\1751_209_150718055200-CH12-to-1751_209_150718065200-CH12.csf • Ping Number: 13208 • Range to target: 41.95 Meters • Fish Height: 6.02 Meters • Heading: 226.700 Degrees • Line Name: 1751_209_150718055200-CH12-to-1751_209_150718065200-CH12 • Water Depth: 0.00 Meters 	<p>Dimensions and attributes</p> <ul style="list-style-type: none"> • Target Width: 1.4 Meters • Target Height: 0.1 Meters • Target Length: 2.0 Meters • Target Shadow: 0.4 Meters • Classification1: small object • Description:
	<p>Contact963</p> <ul style="list-style-type: none"> • Sonar Time at Target: 7/18/2015 6:01:21 AM • Click Position 38.3284289061 -74.7489447348 (WGS84) (X) 521943.33 (Y) 4242285.73 (Projected Coordinates) • Map Projection: UTM84-18N • Acoustic Source File: E:\1751_US Wind_SSS\CSF\1751_209_150718055200-CH12-to-1751_209_150718065200-CH12.csf • Ping Number: 7481 • Range to target: 40.28 Meters • Fish Height: 5.68 Meters • Heading: 204.300 Degrees • Line Name: 1751_209_150718055200-CH12-to-1751_209_150718065200-CH12 • Water Depth: 0.00 Meters 	<p>Dimensions and attributes</p> <ul style="list-style-type: none"> • Target Width: 0.3 Meters • Target Height: 0.0 Meters • Target Length: 1.6 Meters • Target Shadow: 0.3 Meters • Classification1: small object • Description:




	<p>Contact964</p> <ul style="list-style-type: none"> • Sonar Time at Target: 7/18/2015 6:08:38 AM • Click Position 38.3174706407 -74.7489364964 (WGS84) (X) 521947.36 (Y) 4241069.82 (Projected Coordinates) • Map Projection: UTM84-18N • Acoustic Source File: E:\1751_US Wind_SSS\CSF\1751_209_150718055200-CH12-to-1751_209_150718065200-CH12.csf • Ping Number: 13930 • Range to target: 41.43 Meters • Fish Height: 5.53 Meters • Heading: 213.700 Degrees • Line Name: 1751_209_150718055200-CH12-to-1751_209_150718065200-CH12 • Water Depth: 0.00 Meters 	<p>Dimensions and attributes</p> <ul style="list-style-type: none"> • Target Width: 1.2 Meters • Target Height: 0.0 Meters • Target Length: 1.6 Meters • Target Shadow: 0.3 Meters • Classification1: small object • Description:
	<p>Contact965</p> <ul style="list-style-type: none"> • Sonar Time at Target: 7/18/2015 5:55:03 AM • Click Position 38.3377268273 -74.7488577862 (WGS84) (X) 521948.13 (Y) 4243317.43 (Projected Coordinates) • Map Projection: UTM84-18N • Acoustic Source File: E:\1751_US Wind_SSS\CSF\1751_209_150718055200-CH12-to-1751_209_150718065200-CH12.csf • Ping Number: 1887 • Range to target: 44.40 Meters • Fish Height: 6.80 Meters • Heading: 221.900 Degrees • Line Name: 1751_209_150718055200-CH12-to-1751_209_150718065200-CH12 • Water Depth: 0.00 Meters 	<p>Dimensions and attributes</p> <ul style="list-style-type: none"> • Target Width: 1.6 Meters • Target Height: 0.1 Meters • Target Length: 1.8 Meters • Target Shadow: 0.4 Meters • Classification1: small object • Description:
	<p>Contact966</p> <ul style="list-style-type: none"> • Sonar Time at Target: 7/17/2015 6:14:51 PM • Click Position 38.2940872715 -74.7487167844 (WGS84) (X) 521973.62 (Y) 4238475.29 (Projected Coordinates) • Map Projection: UTM84-18N • Acoustic Source File: F:\1751_SSS_RAW_XTF_files\1751_210_150717174000.xtf • Ping Number: 151890 • Range to target: 37.39 Meters • Fish Height: 6.41 Meters • Heading: 8.700 Degrees • Line Name: 1751_210_150717174000 • Water Depth: 0.00 Meters 	<p>Dimensions and attributes</p> <ul style="list-style-type: none"> • Target Width: 0.7 Meters • Target Height: 0.1 Meters • Target Length: 2.2 Meters • Target Shadow: 0.9 Meters • Classification1: small object • Description:




	<p>Contact967</p> <ul style="list-style-type: none"> • Sonar Time at Target: 7/18/2015 8:10:17 AM • Click Position 38.3378670993 -74.7486674905 (WGS84) (X) 521964.72 (Y) 4243333.04 (Projected Coordinates) • Map Projection: UTM84-18N • Acoustic Source File: F:\1751_SSS_RAW_XTF_files\1751_212_150718080300.xtf • Ping Number: 892663 • Range to target: 34.70 Meters • Fish Height: 6.31 Meters • Heading: 6.000 Degrees • Line Name: 1751_212_150718080300 • Water Depth: 0.00 Meters 	<p>Dimensions and attributes</p> <ul style="list-style-type: none"> • Target Width: 0.6 Meters • Target Height: 0.1 Meters • Target Length: 1.6 Meters • Target Shadow: 0.7 Meters • Classification1: small object • Description:
	<p>Contact968</p> <ul style="list-style-type: none"> • Sonar Time at Target: 7/18/2015 8:26:11 AM • Click Position 38.3604855198 -74.7486575296 (WGS84) (X) 521958.76 (Y) 4245842.76 (Projected Coordinates) • Map Projection: UTM84-18N • Acoustic Source File: F:\1751_SSS_RAW_XTF_files\1751_212_150718080300.xtf • Ping Number: 906757 • Range to target: 39.73 Meters • Fish Height: 5.73 Meters • Heading: 16.300 Degrees • Line Name: 1751_212_150718080300 • Water Depth: 0.00 Meters 	<p>Dimensions and attributes</p> <ul style="list-style-type: none"> • Target Width: 0.3 Meters • Target Height: 0.1 Meters • Target Length: 0.5 Meters • Target Shadow: 0.8 Meters • Classification1: small object • Description:
	<p>Contact969</p> <ul style="list-style-type: none"> • Sonar Time at Target: 7/18/2015 1:47:29 AM • Click Position 38.2943984893 -74.7486288794 (WGS84) (X) 521981.21 (Y) 4238509.85 (Projected Coordinates) • Map Projection: UTM84-18N • Acoustic Source File: F:\1751_SSS_RAW_XTF_files\1751_211_150718010400.xtf • Ping Number: 553225 • Range to target: 19.05 Meters • Fish Height: 5.14 Meters • Heading: 222.600 Degrees • Line Name: 1751_211_150718010400 • Water Depth: 0.00 Meters 	<p>Dimensions and attributes</p> <ul style="list-style-type: none"> • Target Width: 0.5 Meters • Target Height: 0.1 Meters • Target Length: 1.5 Meters • Target Shadow: 0.3 Meters • Classification1: small object • Description:




	<p>Contact970</p> <ul style="list-style-type: none"> • Sonar Time at Target: 7/18/2015 1:51:22 AM • Click Position 38.2890810737 -74.7486282759 (WGS84) (X) 521982.87 (Y) 4237919.84 (Projected Coordinates) • Map Projection: UTM84-18N • Acoustic Source File: F:\1751_SSS_RAW_XTF_files\1751_211_150718010400.xtf • Ping Number: 556672 • Range to target: 17.76 Meters • Fish Height: 5.33 Meters • Heading: 195.900 Degrees • Line Name: 1751_211_150718010400 • Water Depth: 0.00 Meters 	<p>Dimensions and attributes</p> <ul style="list-style-type: none"> • Target Width: 0.4 Meters • Target Height: 0.1 Meters • Target Length: 1.4 Meters • Target Shadow: 0.5 Meters • Classification1: small object • Description:
	<p>Contact971</p> <ul style="list-style-type: none"> • Sonar Time at Target: 7/18/2015 8:04:04 AM • Click Position 38.3290909532 -74.7486254666 (WGS84) (X) 521971.04 (Y) 4242359.26 (Projected Coordinates) • Map Projection: UTM84-18N • Acoustic Source File: F:\1751_SSS_RAW_XTF_files\1751_212_150718080300.xtf • Ping Number: 887155 • Range to target: 24.72 Meters • Fish Height: 6.60 Meters • Heading: 12.100 Degrees • Line Name: 1751_212_150718080300 • Water Depth: 0.00 Meters 	<p>Dimensions and attributes</p> <ul style="list-style-type: none"> • Target Width: 1.3 Meters • Target Height: 0.1 Meters • Target Length: 1.3 Meters • Target Shadow: 0.5 Meters • Classification1: small object • Description:
	<p>Contact972</p> <ul style="list-style-type: none"> • Sonar Time at Target: 7/18/2015 8:45:38 AM • Click Position 38.3884496909 -74.7486247998 (WGS84) (X) 521953.16 (Y) 4248945.65 (Projected Coordinates) • Map Projection: UTM84-18N • Acoustic Source File: F:\1751_SSS_RAW_XTF_files\1751_212_150718080300.xtf • Ping Number: 924001 • Range to target: 45.17 Meters • Fish Height: 5.53 Meters • Heading: 15.400 Degrees • Line Name: 1751_212_150718080300 • Water Depth: 0.00 Meters 	<p>Dimensions and attributes</p> <ul style="list-style-type: none"> • Target Width: 0.5 Meters • Target Height: 0.1 Meters • Target Length: 1.3 Meters • Target Shadow: 0.5 Meters • Classification1: small object • Description:




	<p>Contact973</p> <ul style="list-style-type: none"> • Sonar Time at Target: 7/18/2015 8:50:43 AM • Click Position 38.3958052571 -74.7486162131 (WGS84) (X) 521951.69 (Y) 4249761.83 (Projected Coordinates) • Map Projection: UTM84-18N • Acoustic Source File: F:\1751_SSS_RAW_XTF_files\1751_212_150718080300.xtf • Ping Number: 928509 • Range to target: 45.07 Meters • Fish Height: 5.73 Meters • Heading: 1.100 Degrees • Line Name: 1751_212_150718080300 • Water Depth: 0.00 Meters 	<p>Dimensions and attributes</p> <ul style="list-style-type: none"> • Target Width: 0.6 Meters • Target Height: 0.4 Meters • Target Length: 1.9 Meters • Target Shadow: 3.0 Meters • Classification1: small object • Description:
	<p>Contact974</p> <ul style="list-style-type: none"> • Sonar Time at Target: 7/18/2015 8:29:05 AM • Click Position 38.3646706183 -74.7486140242 (WGS84) (X) 521961.29 (Y) 4246307.14 (Projected Coordinates) • Map Projection: UTM84-18N • Acoustic Source File: F:\1751_SSS_RAW_XTF_files\1751_212_150718080300.xtf • Ping Number: 909338 • Range to target: 37.94 Meters • Fish Height: 6.41 Meters • Heading: 4.800 Degrees • Line Name: 1751_212_150718080300 • Water Depth: 0.00 Meters 	<p>Dimensions and attributes</p> <ul style="list-style-type: none"> • Target Width: 0.5 Meters • Target Height: 0.1 Meters • Target Length: 1.3 Meters • Target Shadow: 0.4 Meters • Classification1: small object • Description:
	<p>Contact975</p> <ul style="list-style-type: none"> • Sonar Time at Target: 7/18/2015 8:06:29 AM • Click Position 38.3325122103 -74.7486136223 (WGS84) (X) 521971.04 (Y) 4242738.88 (Projected Coordinates) • Map Projection: UTM84-18N • Acoustic Source File: F:\1751_SSS_RAW_XTF_files\1751_212_150718080300.xtf • Ping Number: 889299 • Range to target: 27.14 Meters • Fish Height: 6.46 Meters • Heading: 2.500 Degrees • Line Name: 1751_212_150718080300 • Water Depth: 0.00 Meters 	<p>Dimensions and attributes</p> <ul style="list-style-type: none"> • Target Width: 1.2 Meters • Target Height: 0.1 Meters • Target Length: 1.8 Meters • Target Shadow: 0.6 Meters • Classification1: small object • Description:




	<p>Contact976</p> <ul style="list-style-type: none"> • Sonar Time at Target: 7/18/2015 8:45:27 AM • Click Position 38.3881775522 -74.7486128114 (WGS84) (X) 521954.29 (Y) 4248915.46 (Projected Coordinates) • Map Projection: UTM84-18N • Acoustic Source File: F:\1751_SSS_RAW_XTF_files\1751_212_150718080300.xtf • Ping Number: 923836 • Range to target: 44.08 Meters • Fish Height: 5.58 Meters • Heading: 12.200 Degrees • Line Name: 1751_212_150718080300 • Water Depth: 0.00 Meters 	<p>Dimensions and attributes</p> <ul style="list-style-type: none"> • Target Width: 1.5 Meters • Target Height: 0.1 Meters • Target Length: 1.9 Meters • Target Shadow: 0.5 Meters • Classification1: small object • Description:
	<p>Contact977</p> <ul style="list-style-type: none"> • Sonar Time at Target: 7/18/2015 8:46:37 AM • Click Position 38.3898691057 -74.7486106772 (WGS84) (X) 521953.97 (Y) 4249103.16 (Projected Coordinates) • Map Projection: UTM84-18N • Acoustic Source File: F:\1751_SSS_RAW_XTF_files\1751_212_150718080300.xtf • Ping Number: 924868 • Range to target: 44.55 Meters • Fish Height: 6.36 Meters • Heading: 8.300 Degrees • Line Name: 1751_212_150718080300 • Water Depth: 0.00 Meters 	<p>Dimensions and attributes</p> <ul style="list-style-type: none"> • Target Width: 0.5 Meters • Target Height: 0.0 Meters • Target Length: 1.4 Meters • Target Shadow: 0.3 Meters • Classification1: small object • Description:
	<p>Contact978</p> <ul style="list-style-type: none"> • Sonar Time at Target: 7/18/2015 8:27:22 AM • Click Position 38.3622006751 -74.7486102238 (WGS84) (X) 521962.37 (Y) 4246033.08 (Projected Coordinates) • Map Projection: UTM84-18N • Acoustic Source File: F:\1751_SSS_RAW_XTF_files\1751_212_150718080300.xtf • Ping Number: 907819 • Range to target: 36.41 Meters • Fish Height: 6.02 Meters • Heading: 12.500 Degrees • Line Name: 1751_212_150718080300 • Water Depth: 0.00 Meters 	<p>Dimensions and attributes</p> <ul style="list-style-type: none"> • Target Width: 0.8 Meters • Target Height: 0.1 Meters • Target Length: 1.7 Meters • Target Shadow: 0.5 Meters • Classification1: small object • Description:




	<p>Contact979</p> <ul style="list-style-type: none"> • Sonar Time at Target: 7/18/2015 8:25:47 AM • Click Position 38.3599303787 -74.7486026178 (WGS84) (X) 521963.72 (Y) 4245781.17 (Projected Coordinates) • Map Projection: UTM84-18N • Acoustic Source File: F:\1751_SSS_RAW_XTF_files\1751_212_150718080300.xtf • Ping Number: 906414 • Range to target: 35.89 Meters • Fish Height: 6.02 Meters • Heading: 1.800 Degrees • Line Name: 1751_212_150718080300 • Water Depth: 0.00 Meters 	<p>Dimensions and attributes</p> <ul style="list-style-type: none"> • Target Width: 1.5 Meters • Target Height: 0.1 Meters • Target Length: 1.7 Meters • Target Shadow: 0.9 Meters • Classification1: small object • Description:
	<p>Contact980</p> <ul style="list-style-type: none"> • Sonar Time at Target: 7/18/2015 1:46:54 AM • Click Position 38.2951787580 -74.7486002987 (WGS84) (X) 521983.47 (Y) 4238596.43 (Projected Coordinates) • Map Projection: UTM84-18N • Acoustic Source File: F:\1751_SSS_RAW_XTF_files\1751_211_150718010400.xtf • Ping Number: 552717 • Range to target: 23.02 Meters • Fish Height: 5.82 Meters • Heading: 207.900 Degrees • Line Name: 1751_211_150718010400 • Water Depth: 0.00 Meters 	<p>Dimensions and attributes</p> <ul style="list-style-type: none"> • Target Width: 0.7 Meters • Target Height: 0.1 Meters • Target Length: 2.0 Meters • Target Shadow: 0.6 Meters • Classification1: small object • Description:
	<p>Contact981</p> <ul style="list-style-type: none"> • Sonar Time at Target: 7/18/2015 1:32:59 AM • Click Position 38.3139186782 -74.7485922107 (WGS84) (X) 521978.53 (Y) 4240675.78 (Projected Coordinates) • Map Projection: UTM84-18N • Acoustic Source File: F:\1751_SSS_RAW_XTF_files\1751_211_150718010400.xtf • Ping Number: 540376 • Range to target: 16.03 Meters • Fish Height: 5.33 Meters • Heading: 220.000 Degrees • Line Name: 1751_211_150718010400 • Water Depth: 0.00 Meters 	<p>Dimensions and attributes</p> <ul style="list-style-type: none"> • Target Width: 0.4 Meters • Target Height: 0.2 Meters • Target Length: 0.9 Meters • Target Shadow: 0.6 Meters • Classification1: small object • Description:




	<p>Contact982</p> <ul style="list-style-type: none"> • Sonar Time at Target: 7/18/2015 8:10:34 AM • Click Position 38.3382602631 -74.7485832713 (WGS84) (X) 521971.96 (Y) 4243376.69 (Projected Coordinates) • Map Projection: UTM84-18N • Acoustic Source File: F:\1751_SSS_RAW_XTF_files\1751_212_150718080300.xtf • Ping Number: 892906 • Range to target: 25.45 Meters • Fish Height: 6.12 Meters • Heading: 9.400 Degrees • Line Name: 1751_212_150718080300 • Water Depth: 0.00 Meters 	<p>Dimensions and attributes</p> <ul style="list-style-type: none"> • Target Width: 1.3 Meters • Target Height: 0.1 Meters • Target Length: 1.3 Meters • Target Shadow: 0.4 Meters • Classification1: small object • Description:
	<p>Contact983</p> <ul style="list-style-type: none"> • Sonar Time at Target: 7/18/2015 1:23:08 AM • Click Position 38.3271743853 -74.7485829654 (WGS84) (X) 521975.33 (Y) 4242146.61 (Projected Coordinates) • Map Projection: UTM84-18N • Acoustic Source File: F:\1751_SSS_RAW_XTF_files\1751_211_150718010400.xtf • Ping Number: 531635 • Range to target: 13.59 Meters • Fish Height: 5.77 Meters • Heading: 228.100 Degrees • Line Name: 1751_211_150718010400 • Water Depth: 0.00 Meters 	<p>Dimensions and attributes</p> <ul style="list-style-type: none"> • Target Width: 0.6 Meters • Target Height: 0.2 Meters • Target Length: 0.7 Meters • Target Shadow: 0.5 Meters • Classification1: small object • Description:
	<p>Contact984</p> <ul style="list-style-type: none"> • Sonar Time at Target: 7/18/2015 8:16:35 AM • Click Position 38.3467912622 -74.7485818302 (WGS84) (X) 521969.51 (Y) 4244323.28 (Projected Coordinates) • Map Projection: UTM84-18N • Acoustic Source File: F:\1751_SSS_RAW_XTF_files\1751_212_150718080300.xtf • Ping Number: 898244 • Range to target: 27.30 Meters • Fish Height: 6.36 Meters • Heading: 4.600 Degrees • Line Name: 1751_212_150718080300 • Water Depth: 0.00 Meters 	<p>Dimensions and attributes</p> <ul style="list-style-type: none"> • Target Width: 0.4 Meters • Target Height: 0.1 Meters • Target Length: 1.2 Meters • Target Shadow: 0.4 Meters • Classification1: small object • Description:




	<p>Contact985</p> <ul style="list-style-type: none"> • Sonar Time at Target: 7/18/2015 8:16:32 AM • Click Position 38.3467179106 -74.7485763463 (WGS84) (X) 521970.01 (Y) 4244315.14 (Projected Coordinates) • Map Projection: UTM84-18N • Acoustic Source File: F:\1751_SSS_RAW_XTF_files\1751_212_150718080300.xtf • Ping Number: 898198 • Range to target: 27.16 Meters • Fish Height: 6.51 Meters • Heading: 10.300 Degrees • Line Name: 1751_212_150718080300 • Water Depth: 0.00 Meters 	<p>Dimensions and attributes</p> <ul style="list-style-type: none"> • Target Width: 0.6 Meters • Target Height: 0.1 Meters • Target Length: 1.0 Meters • Target Shadow: 0.4 Meters • Classification1: small object • Description:
	<p>Contact986</p> <ul style="list-style-type: none"> • Sonar Time at Target: 7/18/2015 8:25:45 AM • Click Position 38.3598684849 -74.7485747502 (WGS84) (X) 521966.17 (Y) 4245774.31 (Projected Coordinates) • Map Projection: UTM84-18N • Acoustic Source File: F:\1751_SSS_RAW_XTF_files\1751_212_150718080300.xtf • Ping Number: 906376 • Range to target: 33.40 Meters • Fish Height: 6.26 Meters • Heading: 18.300 Degrees • Line Name: 1751_212_150718080300 • Water Depth: 0.00 Meters 	<p>Dimensions and attributes</p> <ul style="list-style-type: none"> • Target Width: 0.6 Meters • Target Height: 0.1 Meters • Target Length: 1.1 Meters • Target Shadow: 0.4 Meters • Classification1: small object • Description:
	<p>Contact987</p> <ul style="list-style-type: none"> • Sonar Time at Target: 7/18/2015 1:27:21 AM • Click Position 38.3215577242 -74.7485638297 (WGS84) (X) 521978.70 (Y) 4241523.40 (Projected Coordinates) • Map Projection: UTM84-18N • Acoustic Source File: F:\1751_SSS_RAW_XTF_files\1751_211_150718010400.xtf • Ping Number: 535376 • Range to target: 22.07 Meters • Fish Height: 5.24 Meters • Heading: 210.900 Degrees • Line Name: 1751_211_150718010400 • Water Depth: 0.00 Meters 	<p>Dimensions and attributes</p> <ul style="list-style-type: none"> • Target Width: 0.5 Meters • Target Height: 0.2 Meters • Target Length: 1.7 Meters • Target Shadow: 0.8 Meters • Classification1: small object • Description:




	<p>Contact988</p> <ul style="list-style-type: none"> • Sonar Time at Target: 7/18/2015 1:50:14 AM • Click Position 38.2906337268 -74.7485627575 (WGS84) (X) 521988.13 (Y) 4238092.13 (Projected Coordinates) • Map Projection: UTM84-18N • Acoustic Source File: F:\1751_SSS_RAW_XTF_files\1751_211_150718010400.xtf • Ping Number: 555665 • Range to target: 26.14 Meters • Fish Height: 5.73 Meters • Heading: 211.300 Degrees • Line Name: 1751_211_150718010400 • Water Depth: 0.00 Meters 	<p>Dimensions and attributes</p> <ul style="list-style-type: none"> • Target Width: 0.5 Meters • Target Height: 0.1 Meters • Target Length: 0.8 Meters • Target Shadow: 0.4 Meters • Classification1: small object • Description:
	<p>Contact989</p> <ul style="list-style-type: none"> • Sonar Time at Target: 7/17/2015 7:04:20 PM • Click Position 38.3645038909 -74.7485533394 (WGS84) (X) 521966.64 (Y) 4246288.66 (Projected Coordinates) • Map Projection: UTM84-18N • Acoustic Source File: F:\1751_SSS_RAW_XTF_files\1751_210_150717184000.xtf • Ping Number: 195762 • Range to target: 30.07 Meters • Fish Height: 6.02 Meters • Heading: 10.600 Degrees • Line Name: 1751_210_150717184000 • Water Depth: 0.00 Meters 	<p>Dimensions and attributes</p> <ul style="list-style-type: none"> • Target Width: 0.4 Meters • Target Height: 0.2 Meters • Target Length: 1.6 Meters • Target Shadow: 0.8 Meters • Classification1: small object • Description:
	<p>Contact990</p> <ul style="list-style-type: none"> • Sonar Time at Target: 7/18/2015 1:56:27 AM • Click Position 38.2820532298 -74.7485531014 (WGS84) (X) 521991.56 (Y) 4237140.06 (Projected Coordinates) • Map Projection: UTM84-18N • Acoustic Source File: F:\1751_SSS_RAW_XTF_files\1751_211_150718010400.xtf • Ping Number: 561194 • Range to target: 29.90 Meters • Fish Height: 6.07 Meters • Heading: 217.900 Degrees • Line Name: 1751_211_150718010400 • Water Depth: 0.00 Meters 	<p>Dimensions and attributes</p> <ul style="list-style-type: none"> • Target Width: 0.9 Meters • Target Height: 0.2 Meters • Target Length: 1.8 Meters • Target Shadow: 0.9 Meters • Classification1: small object • Description:




	<p>Contact991</p> <ul style="list-style-type: none"> • Sonar Time at Target: 7/18/2015 1:34:47 AM • Click Position 38.3115311156 -74.7485473116 (WGS84) (X) 521983.17 (Y) 4240410.87 (Projected Coordinates) • Map Projection: UTM84-18N • Acoustic Source File: F:\1751_SSS_RAW_XTF_files\1751_211_150718010400.xtf • Ping Number: 541965 • Range to target: 25.64 Meters • Fish Height: 6.16 Meters • Heading: 215.700 Degrees • Line Name: 1751_211_150718010400 • Water Depth: 0.00 Meters 	<p>Dimensions and attributes</p> <ul style="list-style-type: none"> • Target Width: 0.5 Meters • Target Height: 0.1 Meters • Target Length: 0.8 Meters • Target Shadow: 0.4 Meters • Classification1: small object • Description:
	<p>Contact992</p> <ul style="list-style-type: none"> • Sonar Time at Target: 7/18/2015 1:26:18 AM • Click Position 38.3229458382 -74.7485373618 (WGS84) (X) 521980.59 (Y) 4241677.43 (Projected Coordinates) • Map Projection: UTM84-18N • Acoustic Source File: F:\1751_SSS_RAW_XTF_files\1751_211_150718010400.xtf • Ping Number: 534448 • Range to target: 20.80 Meters • Fish Height: 5.77 Meters • Heading: 208.000 Degrees • Line Name: 1751_211_150718010400 • Water Depth: 0.00 Meters 	<p>Dimensions and attributes</p> <ul style="list-style-type: none"> • Target Width: 0.4 Meters • Target Height: 0.1 Meters • Target Length: 1.0 Meters • Target Shadow: 0.2 Meters • Classification1: small object • Description:
	<p>Contact993</p> <ul style="list-style-type: none"> • Sonar Time at Target: 7/18/2015 1:18:33 AM • Click Position 38.3332342859 -74.7485346781 (WGS84) (X) 521977.72 (Y) 4242819.02 (Projected Coordinates) • Map Projection: UTM84-18N • Acoustic Source File: F:\1751_SSS_RAW_XTF_files\1751_211_150718010400.xtf • Ping Number: 527578 • Range to target: 19.12 Meters • Fish Height: 6.07 Meters • Heading: 210.100 Degrees • Line Name: 1751_211_150718010400 • Water Depth: 0.00 Meters 	<p>Dimensions and attributes</p> <ul style="list-style-type: none"> • Target Width: 0.9 Meters • Target Height: 0.0 Meters • Target Length: 1.5 Meters • Target Shadow: 0.2 Meters • Classification1: small object • Description:




	<p>Contact994</p> <ul style="list-style-type: none"> • Sonar Time at Target: 7/18/2015 9:01:47 AM • Click Position 38.4119928728 -74.7485281925 (WGS84) (X) 521954.48 (Y) 4251558.03 (Projected Coordinates) • Map Projection: UTM84-18N • Acoustic Source File: F:\1751_SSS_RAW_XTF_files\1751_212_150718080300.xtf • Ping Number: 938324 • Range to target: 44.25 Meters • Fish Height: 5.77 Meters • Heading: 5.000 Degrees • Line Name: 1751_212_150718080300 • Water Depth: 0.00 Meters 	<p>Dimensions and attributes</p> <ul style="list-style-type: none"> • Target Width: 1.6 Meters • Target Height: 0.1 Meters • Target Length: 1.7 Meters • Target Shadow: 0.5 Meters • Classification1: small object • Description:
	<p>Contact995</p> <ul style="list-style-type: none"> • Sonar Time at Target: 7/18/2015 8:46:04 AM • Click Position 38.3890762055 -74.7485250747 (WGS84) (X) 521961.68 (Y) 4249015.20 (Projected Coordinates) • Map Projection: UTM84-18N • Acoustic Source File: F:\1751_SSS_RAW_XTF_files\1751_212_150718080300.xtf • Ping Number: 924386 • Range to target: 35.83 Meters • Fish Height: 6.56 Meters • Heading: 7.900 Degrees • Line Name: 1751_212_150718080300 • Water Depth: 0.00 Meters 	<p>Dimensions and attributes</p> <ul style="list-style-type: none"> • Target Width: 0.5 Meters • Target Height: 0.0 Meters • Target Length: 1.0 Meters • Target Shadow: 0.2 Meters • Classification1: small object • Description:
	<p>Contact996</p> <ul style="list-style-type: none"> • Sonar Time at Target: 7/18/2015 1:46:55 AM • Click Position 38.2951602542 -74.7485212227 (WGS84) (X) 521990.39 (Y) 4238594.40 (Projected Coordinates) • Map Projection: UTM84-18N • Acoustic Source File: F:\1751_SSS_RAW_XTF_files\1751_211_150718010400.xtf • Ping Number: 552728 • Range to target: 29.93 Meters • Fish Height: 5.77 Meters • Heading: 199.300 Degrees • Line Name: 1751_211_150718010400 • Water Depth: 0.00 Meters 	<p>Dimensions and attributes</p> <ul style="list-style-type: none"> • Target Width: 0.4 Meters • Target Height: 0.1 Meters • Target Length: 0.9 Meters • Target Shadow: 0.6 Meters • Classification1: small object • Description:




	<p>Contact997</p> <ul style="list-style-type: none"> • Sonar Time at Target: 7/18/2015 1:30:17 AM • Click Position 38.3175296828 -74.7485166030 (WGS84) (X) 521984.04 (Y) 4241076.47 (Projected Coordinates) • Map Projection: UTM84-18N • Acoustic Source File: F:\1751_SSS_RAW_XTF_files\1751_211_150718010400.xtf • Ping Number: 537983 • Range to target: 23.18 Meters • Fish Height: 5.24 Meters • Heading: 208.900 Degrees • Line Name: 1751_211_150718010400 • Water Depth: 0.00 Meters 	<p>Dimensions and attributes</p> <ul style="list-style-type: none"> • Target Width: 0.4 Meters • Target Height: 0.1 Meters • Target Length: 1.3 Meters • Target Shadow: 0.4 Meters • Classification1: small object • Description:
	<p>Contact998</p> <ul style="list-style-type: none"> • Sonar Time at Target: 7/18/2015 8:46:31 AM • Click Position 38.3897395607 -74.7485105315 (WGS84) (X) 521962.75 (Y) 4249088.81 (Projected Coordinates) • Map Projection: UTM84-18N • Acoustic Source File: F:\1751_SSS_RAW_XTF_files\1751_212_150718080300.xtf • Ping Number: 924790 • Range to target: 35.73 Meters • Fish Height: 6.36 Meters • Heading: 9.200 Degrees • Line Name: 1751_212_150718080300 • Water Depth: 0.00 Meters 	<p>Dimensions and attributes</p> <ul style="list-style-type: none"> • Target Width: 1.4 Meters • Target Height: 0.1 Meters • Target Length: 1.6 Meters • Target Shadow: 0.4 Meters • Classification1: small object • Description:
	<p>Contact999</p> <ul style="list-style-type: none"> • Sonar Time at Target: 7/18/2015 1:53:56 AM • Click Position 38.2855061050 -74.7485065674 (WGS84) (X) 521994.59 (Y) 4237523.20 (Projected Coordinates) • Map Projection: UTM84-18N • Acoustic Source File: F:\1751_SSS_RAW_XTF_files\1751_211_150718010400.xtf • Ping Number: 558951 • Range to target: 33.22 Meters • Fish Height: 6.65 Meters • Heading: 210.000 Degrees • Line Name: 1751_211_150718010400 • Water Depth: 0.00 Meters 	<p>Dimensions and attributes</p> <ul style="list-style-type: none"> • Target Width: 0.3 Meters • Target Height: 0.3 Meters • Target Length: 1.0 Meters • Target Shadow: 1.8 Meters • Classification1: small object • Description:




	<p>Contact1000</p> <ul style="list-style-type: none"> • Sonar Time at Target: 7/17/2015 6:35:52 PM • Click Position 38.3238179867 -74.7485061176 (WGS84) (X) 521983.06 (Y) 4241774.21 (Projected Coordinates) • Map Projection: UTM84-18N • Acoustic Source File: F:\1751_SSS_RAW_XTF_files\1751_210_150717174000.xtf • Ping Number: 170517 • Range to target: 43.48 Meters • Fish Height: 7.04 Meters • Heading: 11.000 Degrees • Line Name: 1751_210_150717174000 • Water Depth: 0.00 Meters 	<p>Dimensions and attributes</p> <ul style="list-style-type: none"> • Target Width: 1.3 Meters • Target Height: 0.2 Meters • Target Length: 1.8 Meters • Target Shadow: 1.1 Meters • Classification1: small object • Description:
	<p>Contact1001</p> <ul style="list-style-type: none"> • Sonar Time at Target: 7/18/2015 1:46:29 AM • Click Position 38.2957934495 -74.7484910090 (WGS84) (X) 521992.84 (Y) 4238664.66 (Projected Coordinates) • Map Projection: UTM84-18N • Acoustic Source File: F:\1751_SSS_RAW_XTF_files\1751_211_150718010400.xtf • Ping Number: 552312 • Range to target: 32.53 Meters • Fish Height: 5.97 Meters • Heading: 213.800 Degrees • Line Name: 1751_211_150718010400 • Water Depth: 0.00 Meters 	<p>Dimensions and attributes</p> <ul style="list-style-type: none"> • Target Width: 0.3 Meters • Target Height: 0.1 Meters • Target Length: 0.6 Meters • Target Shadow: 0.4 Meters • Classification1: small object • Description: Debris field with multiple individual targets
	<p>Contact1002</p> <ul style="list-style-type: none"> • Sonar Time at Target: 7/18/2015 8:27:18 AM • Click Position 38.3620841820 -74.7484873439 (WGS84) (X) 521973.14 (Y) 4246020.19 (Projected Coordinates) • Map Projection: UTM84-18N • Acoustic Source File: F:\1751_SSS_RAW_XTF_files\1751_212_150718080300.xtf • Ping Number: 907747 • Range to target: 26.09 Meters • Fish Height: 5.77 Meters • Heading: 13.000 Degrees • Line Name: 1751_212_150718080300 • Water Depth: 0.00 Meters 	<p>Dimensions and attributes</p> <ul style="list-style-type: none"> • Target Width: 0.5 Meters • Target Height: 0.1 Meters • Target Length: 1.0 Meters • Target Shadow: 0.5 Meters • Classification1: small object • Description:




	<p>Contact1003</p> <ul style="list-style-type: none"> • Sonar Time at Target: 7/18/2015 1:23:07 AM • Click Position 38.3271947698 -74.7484798188 (WGS84) (X) 521984.34 (Y) 4242148.90 (Projected Coordinates) • Map Projection: UTM84-18N • Acoustic Source File: F:\1751_SSS_RAW_XTF_files\1751_211_150718010400.xtf • Ping Number: 531619 • Range to target: 22.63 Meters • Fish Height: 5.73 Meters • Heading: 226.000 Degrees • Line Name: 1751_211_150718010400 • Water Depth: 0.00 Meters 	<p>Dimensions and attributes</p> <ul style="list-style-type: none"> • Target Width: 0.4 Meters • Target Height: 0.1 Meters • Target Length: 0.9 Meters • Target Shadow: 0.2 Meters • Classification1: small object • Description:
	<p>Contact1004</p> <ul style="list-style-type: none"> • Sonar Time at Target: 7/18/2015 1:23:09 AM • Click Position 38.3271487140 -74.7484739321 (WGS84) (X) 521984.87 (Y) 4242143.79 (Projected Coordinates) • Map Projection: UTM84-18N • Acoustic Source File: F:\1751_SSS_RAW_XTF_files\1751_211_150718010400.xtf • Ping Number: 531650 • Range to target: 23.11 Meters • Fish Height: 5.82 Meters • Heading: 202.200 Degrees • Line Name: 1751_211_150718010400 • Water Depth: 0.00 Meters 	<p>Dimensions and attributes</p> <ul style="list-style-type: none"> • Target Width: 0.7 Meters • Target Height: 0.1 Meters • Target Length: 1.3 Meters • Target Shadow: 0.5 Meters • Classification1: small object • Description:
	<p>Contact1005</p> <ul style="list-style-type: none"> • Sonar Time at Target: 7/18/2015 8:25:23 AM • Click Position 38.3593335202 -74.7484660119 (WGS84) (X) 521975.84 (Y) 4245714.98 (Projected Coordinates) • Map Projection: UTM84-18N • Acoustic Source File: F:\1751_SSS_RAW_XTF_files\1751_212_150718080300.xtf • Ping Number: 906043 • Range to target: 21.51 Meters • Fish Height: 6.56 Meters • Heading: 9.200 Degrees • Line Name: 1751_212_150718080300 • Water Depth: 0.00 Meters 	<p>Dimensions and attributes</p> <ul style="list-style-type: none"> • Target Width: 0.7 Meters • Target Height: 0.1 Meters • Target Length: 0.9 Meters • Target Shadow: 0.4 Meters • Classification1: small object • Description:




	<p>Contact1006</p> <ul style="list-style-type: none"> • Sonar Time at Target: 7/18/2015 8:48:19 AM • Click Position 38.3923574349 -74.7484598908 (WGS84) (X) 521966.38 (Y) 4249379.30 (Projected Coordinates) • Map Projection: UTM84-18N • Acoustic Source File: F:\1751_SSS_RAW_XTF_files\1751_212_150718080300.xtf • Ping Number: 926393 • Range to target: 33.15 Meters • Fish Height: 6.56 Meters • Heading: 1.900 Degrees • Line Name: 1751_212_150718080300 • Water Depth: 0.00 Meters 	<p>Dimensions and attributes</p> <ul style="list-style-type: none"> • Target Width: 0.5 Meters • Target Height: 0.2 Meters • Target Length: 1.6 Meters • Target Shadow: 0.9 Meters • Classification1: small object • Description:
	<p>Contact1007</p> <ul style="list-style-type: none"> • Sonar Time at Target: 7/18/2015 8:46:17 AM • Click Position 38.3893903229 -74.7484584966 (WGS84) (X) 521967.40 (Y) 4249050.07 (Projected Coordinates) • Map Projection: UTM84-18N • Acoustic Source File: F:\1751_SSS_RAW_XTF_files\1751_212_150718080300.xtf • Ping Number: 924578 • Range to target: 30.64 Meters • Fish Height: 6.51 Meters • Heading: 17.000 Degrees • Line Name: 1751_212_150718080300 • Water Depth: 0.00 Meters 	<p>Dimensions and attributes</p> <ul style="list-style-type: none"> • Target Width: 0.7 Meters • Target Height: 0.1 Meters • Target Length: 1.5 Meters • Target Shadow: 0.5 Meters • Classification1: small object • Description:
	<p>Contact1008</p> <ul style="list-style-type: none"> • Sonar Time at Target: 7/18/2015 1:51:26 AM • Click Position 38.2889826048 -74.7484560959 (WGS84) (X) 521997.95 (Y) 4237908.95 (Projected Coordinates) • Map Projection: UTM84-18N • Acoustic Source File: F:\1751_SSS_RAW_XTF_files\1751_211_150718010400.xtf • Ping Number: 556732 • Range to target: 32.77 Meters • Fish Height: 5.14 Meters • Heading: 212.100 Degrees • Line Name: 1751_211_150718010400 • Water Depth: 0.00 Meters 	<p>Dimensions and attributes</p> <ul style="list-style-type: none"> • Target Width: 0.4 Meters • Target Height: 0.0 Meters • Target Length: 1.3 Meters • Target Shadow: 0.2 Meters • Classification1: small object • Description:




	<p>Contact1009</p> <ul style="list-style-type: none"> • Sonar Time at Target: 7/18/2015 8:47:46 AM • Click Position 38.3915471839 -74.7484282192 (WGS84) (X) 521969.39 (Y) 4249289.40 (Projected Coordinates) • Map Projection: UTM84-18N • Acoustic Source File: F:\1751_SSS_RAW_XTF_files\1751_212_150718080300.xtf • Ping Number: 925894 • Range to target: 30.04 Meters • Fish Height: 6.16 Meters • Heading: 7.900 Degrees • Line Name: 1751_212_150718080300 • Water Depth: 0.00 Meters 	<p>Dimensions and attributes</p> <ul style="list-style-type: none"> • Target Width: 0.9 Meters • Target Height: 0.1 Meters • Target Length: 1.7 Meters • Target Shadow: 0.4 Meters • Classification1: small object • Description:
	<p>Contact1010</p> <ul style="list-style-type: none"> • Sonar Time at Target: 7/18/2015 8:25:24 AM • Click Position 38.3593747464 -74.7484241398 (WGS84) (X) 521979.48 (Y) 4245719.56 (Projected Coordinates) • Map Projection: UTM84-18N • Acoustic Source File: F:\1751_SSS_RAW_XTF_files\1751_212_150718080300.xtf • Ping Number: 906069 • Range to target: 17.90 Meters • Fish Height: 6.51 Meters • Heading: 6.800 Degrees • Line Name: 1751_212_150718080300 • Water Depth: 0.00 Meters 	<p>Dimensions and attributes</p> <ul style="list-style-type: none"> • Target Width: 0.5 Meters • Target Height: 0.2 Meters • Target Length: 1.1 Meters • Target Shadow: 0.4 Meters • Classification1: small object • Description:
	<p>Contact1011</p> <ul style="list-style-type: none"> • Sonar Time at Target: 7/18/2015 1:30:18 AM • Click Position 38.3174980259 -74.7484133288 (WGS84) (X) 521993.08 (Y) 4241072.98 (Projected Coordinates) • Map Projection: UTM84-18N • Acoustic Source File: F:\1751_SSS_RAW_XTF_files\1751_211_150718010400.xtf • Ping Number: 537999 • Range to target: 32.31 Meters • Fish Height: 5.19 Meters • Heading: 220.900 Degrees • Line Name: 1751_211_150718010400 • Water Depth: 0.00 Meters 	<p>Dimensions and attributes</p> <ul style="list-style-type: none"> • Target Width: 0.5 Meters • Target Height: 0.1 Meters • Target Length: 0.8 Meters • Target Shadow: 0.8 Meters • Classification1: small object • Description:



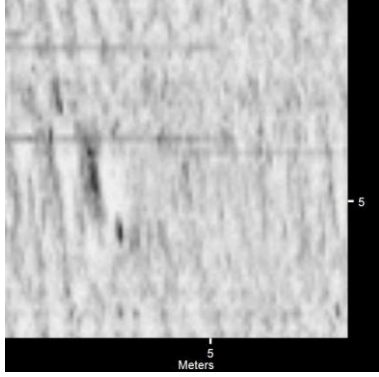
	<p>Contact1012</p> <ul style="list-style-type: none"> • Sonar Time at Target: 7/18/2015 1:51:09 AM • Click Position 38.2893760101 -74.7484074342 (WGS84) (X) 522002.09 (Y) 4237952.61 (Projected Coordinates) • Map Projection: UTM84-18N • Acoustic Source File: F:\1751_SSS_RAW_XTF_files\1751_211_150718010400.xtf • Ping Number: 556482 • Range to target: 37.85 Meters • Fish Height: 5.48 Meters • Heading: 198.400 Degrees • Line Name: 1751_211_150718010400 • Water Depth: 0.00 Meters 	<p>Dimensions and attributes</p> <ul style="list-style-type: none"> • Target Width: 0.9 Meters • Target Height: 0.1 Meters • Target Length: 1.9 Meters • Target Shadow: 0.6 Meters • Classification1: small object • Description:
	<p>Contact1013</p> <ul style="list-style-type: none"> • Sonar Time at Target: 7/18/2015 1:51:28 AM • Click Position 38.2889232321 -74.7484060607 (WGS84) (X) 522002.35 (Y) 4237902.38 (Projected Coordinates) • Map Projection: UTM84-18N • Acoustic Source File: F:\1751_SSS_RAW_XTF_files\1751_211_150718010400.xtf • Ping Number: 556769 • Range to target: 37.19 Meters • Fish Height: 5.29 Meters • Heading: 215.100 Degrees • Line Name: 1751_211_150718010400 • Water Depth: 0.00 Meters 	<p>Dimensions and attributes</p> <ul style="list-style-type: none"> • Target Width: 0.5 Meters • Target Height: 0.1 Meters • Target Length: 1.5 Meters • Target Shadow: 0.6 Meters • Classification1: small object • Description:
	<p>Contact1014</p> <ul style="list-style-type: none"> • Sonar Time at Target: 7/18/2015 1:58:22 AM • Click Position 38.2794640227 -74.7484018591 (WGS84) (X) 522005.57 (Y) 4236852.80 (Projected Coordinates) • Map Projection: UTM84-18N • Acoustic Source File: F:\1751_SSS_RAW_XTF_files\1751_211_150718010400.xtf • Ping Number: 562882 • Range to target: 44.03 Meters • Fish Height: 6.65 Meters • Heading: 225.100 Degrees • Line Name: 1751_211_150718010400 • Water Depth: 0.00 Meters 	<p>Dimensions and attributes</p> <ul style="list-style-type: none"> • Target Width: 0.5 Meters • Target Height: 0.1 Meters • Target Length: 1.0 Meters • Target Shadow: 0.4 Meters • Classification1: small object • Description:




	<p>Contact1015</p> <ul style="list-style-type: none"> • Sonar Time at Target: 7/18/2015 1:14:20 AM • Click Position 38.3388099287 -74.7483955313 (WGS84) (X) 521988.20 (Y) 4243437.72 (Projected Coordinates) • Map Projection: UTM84-18N • Acoustic Source File: F:\1751_SSS_RAW_XTF_files\1751_211_150718010400.xtf • Ping Number: 523833 • Range to target: 30.74 Meters • Fish Height: 5.38 Meters • Heading: 213.900 Degrees • Line Name: 1751_211_150718010400 • Water Depth: 0.00 Meters 	<p>Dimensions and attributes</p> <ul style="list-style-type: none"> • Target Width: 1.4 Meters • Target Height: 0.1 Meters • Target Length: 1.6 Meters • Target Shadow: 0.5 Meters • Classification1: circular object • Description:
	<p>Contact1016</p> <ul style="list-style-type: none"> • Sonar Time at Target: 7/17/2015 9:37:42 PM • Click Position 38.2774819351 -74.7483940929 (WGS84) (X) 522006.85 (Y) 4236632.88 (Projected Coordinates) • Map Projection: UTM84-18N • Acoustic Source File: F:\1751_SSS_RAW_XTF_files\1751_213_150717204900.xtf • Ping Number: 331751 • Range to target: 45.89 Meters • Fish Height: 6.80 Meters • Heading: 202.900 Degrees • Line Name: 1751_213_150717204900 • Water Depth: 0.00 Meters 	<p>Dimensions and attributes</p> <ul style="list-style-type: none"> • Target Width: 3.6 Meters • Target Height: 0.4 Meters • Target Length: 4.0 Meters • Target Shadow: 3.1 Meters • Classification1: small object • Description:
	<p>Contact1017</p> <ul style="list-style-type: none"> • Sonar Time at Target: 7/18/2015 1:50:07 AM • Click Position 38.2907856732 -74.7483857711 (WGS84) (X) 522003.56 (Y) 4238109.03 (Projected Coordinates) • Map Projection: UTM84-18N • Acoustic Source File: F:\1751_SSS_RAW_XTF_files\1751_211_150718010400.xtf • Ping Number: 555562 • Range to target: 41.67 Meters • Fish Height: 6.02 Meters • Heading: 194.800 Degrees • Line Name: 1751_211_150718010400 • Water Depth: 0.00 Meters 	<p>Dimensions and attributes</p> <ul style="list-style-type: none"> • Target Width: 0.2 Meters • Target Height: 0.0 Meters • Target Length: 1.3 Meters • Target Shadow: 0.3 Meters • Classification1: small object • Description:




	<p>Contact1018</p> <ul style="list-style-type: none"> • Sonar Time at Target: 7/18/2015 1:20:40 AM • Click Position 38.3304276694 -74.7483794554 (WGS84) (X) 521992.14 (Y) 4242507.64 (Projected Coordinates) • Map Projection: UTM84-18N • Acoustic Source File: F:\1751_SSS_RAW_XTF_files\1751_211_150718010400.xtf • Ping Number: 529455 • Range to target: 29.01 Meters • Fish Height: 5.82 Meters • Heading: 226.800 Degrees • Line Name: 1751_211_150718010400 • Water Depth: 0.00 Meters 	<p>Dimensions and attributes</p> <ul style="list-style-type: none"> • Target Width: 0.3 Meters • Target Height: 0.0 Meters • Target Length: 0.8 Meters • Target Shadow: 0.3 Meters • Classification1: small object • Description:
	<p>Contact1019</p> <ul style="list-style-type: none"> • Sonar Time at Target: 7/18/2015 8:26:21 AM • Click Position 38.3607193796 -74.7483752560 (WGS84) (X) 521983.35 (Y) 4245868.77 (Projected Coordinates) • Map Projection: UTM84-18N • Acoustic Source File: F:\1751_SSS_RAW_XTF_files\1751_212_150718080300.xtf • Ping Number: 906904 • Range to target: 15.52 Meters • Fish Height: 5.92 Meters • Heading: 12.900 Degrees • Line Name: 1751_212_150718080300 • Water Depth: 0.00 Meters 	<p>Dimensions and attributes</p> <ul style="list-style-type: none"> • Target Width: 0.6 Meters • Target Height: 0.1 Meters • Target Length: 1.1 Meters • Target Shadow: 0.4 Meters • Classification1: small object • Description:
	<p>Contact1020</p> <ul style="list-style-type: none"> • Sonar Time at Target: 7/18/2015 1:32:21 AM • Click Position 38.3147600330 -74.7483739336 (WGS84) (X) 521997.35 (Y) 4240769.18 (Projected Coordinates) • Map Projection: UTM84-18N • Acoustic Source File: F:\1751_SSS_RAW_XTF_files\1751_211_150718010400.xtf • Ping Number: 539811 • Range to target: 35.59 Meters • Fish Height: 7.29 Meters • Heading: 201.800 Degrees • Line Name: 1751_211_150718010400 • Water Depth: 0.00 Meters 	<p>Dimensions and attributes</p> <ul style="list-style-type: none"> • Target Width: 0.5 Meters • Target Height: 0.1 Meters • Target Length: 1.5 Meters • Target Shadow: 0.6 Meters • Classification1: small object • Description:




	<p>Contact1021</p> <ul style="list-style-type: none"> • Sonar Time at Target: 7/18/2015 8:27:52 AM • Click Position 38.3629177742 -74.7483615707 (WGS84) (X) 521983.88 (Y) 4246112.71 (Projected Coordinates) • Map Projection: UTM84-18N • Acoustic Source File: F:\1751_SSS_RAW_XTF_files\1751_212_150718080300.xtf • Ping Number: 908255 • Range to target: 14.15 Meters • Fish Height: 6.26 Meters • Heading: 7.000 Degrees • Line Name: 1751_212_150718080300 • Water Depth: 0.00 Meters 	<p>Dimensions and attributes</p> <ul style="list-style-type: none"> • Target Width: 0.5 Meters • Target Height: 0.1 Meters • Target Length: 1.0 Meters • Target Shadow: 0.2 Meters • Classification1: small object • Description:
	<p>Contact1022</p> <ul style="list-style-type: none"> • Sonar Time at Target: 7/18/2015 8:46:35 AM • Click Position 38.3898282365 -74.7483494778 (WGS84) (X) 521976.79 (Y) 4249098.68 (Projected Coordinates) • Map Projection: UTM84-18N • Acoustic Source File: F:\1751_SSS_RAW_XTF_files\1751_212_150718080300.xtf • Ping Number: 924845 • Range to target: 21.71 Meters • Fish Height: 6.31 Meters • Heading: 17.700 Degrees • Line Name: 1751_212_150718080300 • Water Depth: 0.00 Meters 	<p>Dimensions and attributes</p> <ul style="list-style-type: none"> • Target Width: 0.5 Meters • Target Height: 0.1 Meters • Target Length: 1.0 Meters • Target Shadow: 0.4 Meters • Classification1: small object • Description:
	<p>Contact1023</p> <ul style="list-style-type: none"> • Sonar Time at Target: 7/18/2015 1:51:10 AM • Click Position 38.2893447969 -74.7483460405 (WGS84) (X) 522007.47 (Y) 4237949.17 (Projected Coordinates) • Map Projection: UTM84-18N • Acoustic Source File: F:\1751_SSS_RAW_XTF_files\1751_211_150718010400.xtf • Ping Number: 556501 • Range to target: 43.12 Meters • Fish Height: 5.58 Meters • Heading: 207.000 Degrees • Line Name: 1751_211_150718010400 • Water Depth: 0.00 Meters 	<p>Dimensions and attributes</p> <ul style="list-style-type: none"> • Target Width: 0.4 Meters • Target Height: 0.1 Meters • Target Length: 1.6 Meters • Target Shadow: 0.9 Meters • Classification1: small object • Description:




	<p>Contact1024</p> <ul style="list-style-type: none"> • Sonar Time at Target: 7/18/2015 1:51:32 AM • Click Position 38.2888274258 -74.7483457587 (WGS84) (X) 522007.65 (Y) 4237891.76 (Projected Coordinates) • Map Projection: UTM84-18N • Acoustic Source File: F:\1751_SSS_RAW_XTF_files\1751_211_150718010400.xtf • Ping Number: 556829 • Range to target: 42.67 Meters • Fish Height: 4.99 Meters • Heading: 198.400 Degrees • Line Name: 1751_211_150718010400 • Water Depth: 0.00 Meters 	<p>Dimensions and attributes</p> <ul style="list-style-type: none"> • Target Width: 0.5 Meters • Target Height: 0.0 Meters • Target Length: 0.9 Meters • Target Shadow: 0.3 Meters • Classification1: small object • Description:
	<p>Contact1025</p> <ul style="list-style-type: none"> • Sonar Time at Target: 7/18/2015 1:25:42 AM • Click Position 38.3237413727 -74.7483378873 (WGS84) (X) 521997.79 (Y) 4241765.75 (Projected Coordinates) • Map Projection: UTM84-18N • Acoustic Source File: F:\1751_SSS_RAW_XTF_files\1751_211_150718010400.xtf • Ping Number: 533915 • Range to target: 38.60 Meters • Fish Height: 5.97 Meters • Heading: 218.500 Degrees • Line Name: 1751_211_150718010400 • Water Depth: 0.00 Meters 	<p>Dimensions and attributes</p> <ul style="list-style-type: none"> • Target Width: 0.5 Meters • Target Height: 0.1 Meters • Target Length: 1.6 Meters • Target Shadow: 0.5 Meters • Classification1: small object • Description:
	<p>Contact1026</p> <ul style="list-style-type: none"> • Sonar Time at Target: 7/18/2015 1:51:16 AM • Click Position 38.2891960974 -74.7483345830 (WGS84) (X) 522008.52 (Y) 4237932.67 (Projected Coordinates) • Map Projection: UTM84-18N • Acoustic Source File: F:\1751_SSS_RAW_XTF_files\1751_211_150718010400.xtf • Ping Number: 556595 • Range to target: 43.68 Meters • Fish Height: 5.43 Meters • Heading: 192.400 Degrees • Line Name: 1751_211_150718010400 • Water Depth: 0.00 Meters 	<p>Dimensions and attributes</p> <ul style="list-style-type: none"> • Target Width: 0.4 Meters • Target Height: 0.1 Meters • Target Length: 1.4 Meters • Target Shadow: 0.5 Meters • Classification1: small object • Description:




	<p>Contact1027</p> <ul style="list-style-type: none"> • Sonar Time at Target: 7/18/2015 1:11:59 AM • Click Position 38.3418986232 -74.7483345392 (WGS84) (X) 521992.59 (Y) 4243780.45 (Projected Coordinates) • Map Projection: UTM84-18N • Acoustic Source File: F:\1751_SSS_RAW_XTF_files\1751_211_150718010400.xtf • Ping Number: 521747 • Range to target: 30.86 Meters • Fish Height: 5.53 Meters • Heading: 196.300 Degrees • Line Name: 1751_211_150718010400 • Water Depth: 0.00 Meters 	<p>Dimensions and attributes</p> <ul style="list-style-type: none"> • Target Width: 0.4 Meters • Target Height: 0.1 Meters • Target Length: 1.2 Meters • Target Shadow: 0.6 Meters • Classification1: small object • Description:
	<p>Contact1028</p> <ul style="list-style-type: none"> • Sonar Time at Target: 7/18/2015 1:20:36 AM • Click Position 38.3305247839 -74.7483150539 (WGS84) (X) 521997.74 (Y) 4242518.43 (Projected Coordinates) • Map Projection: UTM84-18N • Acoustic Source File: F:\1751_SSS_RAW_XTF_files\1751_211_150718010400.xtf • Ping Number: 529390 • Range to target: 34.74 Meters • Fish Height: 5.97 Meters • Heading: 209.400 Degrees • Line Name: 1751_211_150718010400 • Water Depth: 0.00 Meters 	<p>Dimensions and attributes</p> <ul style="list-style-type: none"> • Target Width: 0.5 Meters • Target Height: 0.1 Meters • Target Length: 1.4 Meters • Target Shadow: 0.3 Meters • Classification1: small object • Description:
	<p>Contact1029</p> <ul style="list-style-type: none"> • Sonar Time at Target: 7/18/2015 1:27:21 AM • Click Position 38.3215417468 -74.7483093576 (WGS84) (X) 522000.95 (Y) 4241521.69 (Projected Coordinates) • Map Projection: UTM84-18N • Acoustic Source File: F:\1751_SSS_RAW_XTF_files\1751_211_150718010400.xtf • Ping Number: 535382 • Range to target: 44.32 Meters • Fish Height: 5.19 Meters • Heading: 216.600 Degrees • Line Name: 1751_211_150718010400 • Water Depth: 0.00 Meters 	<p>Dimensions and attributes</p> <ul style="list-style-type: none"> • Target Width: 0.5 Meters • Target Height: 0.1 Meters • Target Length: 2.7 Meters • Target Shadow: 0.6 Meters • Classification1: small object • Description:




	<p>Contact1030</p> <ul style="list-style-type: none"> • Sonar Time at Target: 7/17/2015 7:41:41 PM • Click Position 38.4190531728 -74.7483076770 (WGS84) (X) 521971.59 (Y) 4252341.49 (Projected Coordinates) • Map Projection: UTM84-18N • Acoustic Source File: F:\1751_SSS_RAW_XTF_files\1751_210_150717194000.xtf • Ping Number: 228875 • Range to target: 34.87 Meters • Fish Height: 5.14 Meters • Heading: 11.200 Degrees • Line Name: 1751_210_150717194000 • Water Depth: 0.00 Meters 	<p>Dimensions and attributes</p> <ul style="list-style-type: none"> • Target Width: 0.6 Meters • Target Height: 0.0 Meters • Target Length: 1.2 Meters • Target Shadow: 0.3 Meters • Classification1: small object • Description:
	<p>Contact1031</p> <ul style="list-style-type: none"> • Sonar Time at Target: 7/18/2015 1:50:42 AM • Click Position 38.2899829611 -74.7483028980 (WGS84) (X) 522011.05 (Y) 4238019.99 (Projected Coordinates) • Map Projection: UTM84-18N • Acoustic Source File: F:\1751_SSS_RAW_XTF_files\1751_211_150718010400.xtf • Ping Number: 556088 • Range to target: 48.72 Meters • Fish Height: 5.73 Meters • Heading: 198.100 Degrees • Line Name: 1751_211_150718010400 • Water Depth: 0.00 Meters 	<p>Dimensions and attributes</p> <ul style="list-style-type: none"> • Target Width: 0.6 Meters • Target Height: 0.1 Meters • Target Length: 1.9 Meters • Target Shadow: 0.6 Meters • Classification1: small object • Description:
	<p>Contact1032</p> <ul style="list-style-type: none"> • Sonar Time at Target: 7/18/2015 8:45:33 AM • Click Position 38.3883297811 -74.7482872597 (WGS84) (X) 521982.68 (Y) 4248932.43 (Projected Coordinates) • Map Projection: UTM84-18N • Acoustic Source File: F:\1751_SSS_RAW_XTF_files\1751_212_150718080300.xtf • Ping Number: 923929 • Range to target: 15.74 Meters • Fish Height: 5.58 Meters • Heading: 15.100 Degrees • Line Name: 1751_212_150718080300 • Water Depth: 0.00 Meters 	<p>Dimensions and attributes</p> <ul style="list-style-type: none"> • Target Width: 0.4 Meters • Target Height: 0.0 Meters • Target Length: 1.1 Meters • Target Shadow: 0.1 Meters • Classification1: small object • Description:




	<p>Contact1033</p> <ul style="list-style-type: none"> • Sonar Time at Target: 7/18/2015 12:44:57 AM • Click Position 38.3769034126 -74.7482606724 (WGS84) (X) 521988.46 (Y) 4247664.57 (Projected Coordinates) • Map Projection: UTM84-18N • Acoustic Source File: F:\1751_SSS_RAW_XTF_files\1751_211_150718000400.xtf • Ping Number: 497780 • Range to target: 31.96 Meters • Fish Height: 6.02 Meters • Heading: 207.500 Degrees • Line Name: 1751_211_150718000400 • Water Depth: 0.00 Meters 	<p>Dimensions and attributes</p> <ul style="list-style-type: none"> • Target Width: 0.2 Meters • Target Height: 0.1 Meters • Target Length: 1.1 Meters • Target Shadow: 0.8 Meters • Classification1: small object • Description:
	<p>Contact1034</p> <ul style="list-style-type: none"> • Sonar Time at Target: 7/18/2015 1:28:36 AM • Click Position 38.3198530296 -74.7482286222 (WGS84) (X) 522008.52 (Y) 4241334.33 (Projected Coordinates) • Map Projection: UTM84-18N • Acoustic Source File: F:\1751_SSS_RAW_XTF_files\1751_211_150718010400.xtf • Ping Number: 536486 • Range to target: 47.21 Meters • Fish Height: 5.87 Meters • Heading: 234.500 Degrees • Line Name: 1751_211_150718010400 • Water Depth: 0.00 Meters 	<p>Dimensions and attributes</p> <ul style="list-style-type: none"> • Target Width: 0.7 Meters • Target Height: 0.1 Meters • Target Length: 1.5 Meters • Target Shadow: 0.7 Meters • Classification1: small object • Description:
	<p>Contact1035</p> <ul style="list-style-type: none"> • Sonar Time at Target: 7/17/2015 9:07:04 PM • Click Position 38.3192191551 -74.7482239068 (WGS84) (X) 522009.12 (Y) 4241264.00 (Projected Coordinates) • Map Projection: UTM84-18N • Acoustic Source File: F:\1751_SSS_RAW_XTF_files\1751_213_150717204900.xtf • Ping Number: 304596 • Range to target: 40.44 Meters • Fish Height: 6.85 Meters • Heading: 193.000 Degrees • Line Name: 1751_213_150717204900 • Water Depth: 0.00 Meters 	<p>Dimensions and attributes</p> <ul style="list-style-type: none"> • Target Width: 0.5 Meters • Target Height: 0.1 Meters • Target Length: 1.8 Meters • Target Shadow: 0.8 Meters • Classification1: small object • Description:




	<p>Contact1036</p> <ul style="list-style-type: none"> • Sonar Time at Target: 7/18/2015 1:22:54 AM • Click Position 38.3274496347 -74.7481862567 (WGS84) (X) 522009.92 (Y) 4242177.25 (Projected Coordinates) • Map Projection: UTM84-18N • Acoustic Source File: F:\1751_SSS_RAW_XTF_files\1751_211_150718010400.xtf • Ping Number: 531441 • Range to target: 48.26 Meters • Fish Height: 5.77 Meters • Heading: 217.100 Degrees • Line Name: 1751_211_150718010400 • Water Depth: 0.00 Meters 	<p>Dimensions and attributes</p> <ul style="list-style-type: none"> • Target Width: 0.5 Meters • Target Height: 0.1 Meters • Target Length: 1.8 Meters • Target Shadow: 0.8 Meters • Classification1: small object • Description:
	<p>Contact1037</p> <ul style="list-style-type: none"> • Sonar Time at Target: 7/17/2015 8:57:06 PM • Click Position 38.3330498059 -74.7481676925 (WGS84) (X) 522009.85 (Y) 4242798.64 (Projected Coordinates) • Map Projection: UTM84-18N • Acoustic Source File: F:\1751_SSS_RAW_XTF_files\1751_213_150717204900.xtf • Ping Number: 295758 • Range to target: 39.90 Meters • Fish Height: 5.87 Meters • Heading: 194.900 Degrees • Line Name: 1751_213_150717204900 • Water Depth: 0.00 Meters 	<p>Dimensions and attributes</p> <ul style="list-style-type: none"> • Target Width: 0.5 Meters • Target Height: 0.1 Meters • Target Length: 1.5 Meters • Target Shadow: 0.8 Meters • Classification1: small object • Description:
	<p>Contact1038</p> <ul style="list-style-type: none"> • Sonar Time at Target: 7/18/2015 7:30:19 AM • Click Position 38.2821009845 -74.7481537529 (WGS84) (X) 522026.47 (Y) 4237145.45 (Projected Coordinates) • Map Projection: UTM84-18N • Acoustic Source File: F:\1751_SSS_RAW_XTF_files\1751_212_150718070300.xtf • Ping Number: 857223 • Range to target: 32.24 Meters • Fish Height: 5.53 Meters • Heading: 9.100 Degrees • Line Name: 1751_212_150718070300 • Water Depth: 0.00 Meters 	<p>Dimensions and attributes</p> <ul style="list-style-type: none"> • Target Width: 0.5 Meters • Target Height: 0.2 Meters • Target Length: 2.0 Meters • Target Shadow: 1.5 Meters • Classification1: small object • Description:




	<p>Contact1039</p> <ul style="list-style-type: none"> • Sonar Time at Target: 7/18/2015 8:09:48 AM • Click Position 38.3371880048 -74.7480426445 (WGS84) (X) 522019.53 (Y) 4243257.84 (Projected Coordinates) • Map Projection: UTM84-18N • Acoustic Source File: F:\1751_SSS_RAW_XTF_files\1751_212_150718080300.xtf • Ping Number: 892234 • Range to target: 21.47 Meters • Fish Height: 6.26 Meters • Heading: 10.300 Degrees • Line Name: 1751_212_150718080300 • Water Depth: 0.00 Meters 	<p>Dimensions and attributes</p> <ul style="list-style-type: none"> • Target Width: 0.5 Meters • Target Height: 0.1 Meters • Target Length: 1.1 Meters • Target Shadow: 0.4 Meters • Classification1: small object • Description:
	<p>Contact1040</p> <ul style="list-style-type: none"> • Sonar Time at Target: 7/18/2015 8:26:30 AM • Click Position 38.3609389275 -74.7480414526 (WGS84) (X) 522012.44 (Y) 4245893.22 (Projected Coordinates) • Map Projection: UTM84-18N • Acoustic Source File: F:\1751_SSS_RAW_XTF_files\1751_212_150718080300.xtf • Ping Number: 907042 • Range to target: 12.76 Meters • Fish Height: 6.02 Meters • Heading: 9.300 Degrees • Line Name: 1751_212_150718080300 • Water Depth: 0.00 Meters 	<p>Dimensions and attributes</p> <ul style="list-style-type: none"> • Target Width: 0.5 Meters • Target Height: 0.1 Meters • Target Length: 1.1 Meters • Target Shadow: 0.3 Meters • Classification1: small object • Description:
	<p>Contact1041</p> <ul style="list-style-type: none"> • Sonar Time at Target: 7/18/2015 8:37:41 AM • Click Position 38.3769788796 -74.7480253627 (WGS84) (X) 522008.99 (Y) 4247673.00 (Projected Coordinates) • Map Projection: UTM84-18N • Acoustic Source File: F:\1751_SSS_RAW_XTF_files\1751_212_150718080300.xtf • Ping Number: 916952 • Range to target: 9.00 Meters • Fish Height: 7.04 Meters • Heading: 10.900 Degrees • Line Name: 1751_212_150718080300 • Water Depth: 0.00 Meters 	<p>Dimensions and attributes</p> <ul style="list-style-type: none"> • Target Width: 0.6 Meters • Target Height: 0.5 Meters • Target Length: 1.3 Meters • Target Shadow: 0.9 Meters • Classification1: small object • Description:




	<p>Contact1042</p> <ul style="list-style-type: none"> • Sonar Time at Target: 7/18/2015 8:25:45 AM • Click Position 38.3598578505 -74.7480093577 (WGS84) (X) 522015.57 (Y) 4245773.27 (Projected Coordinates) • Map Projection: UTM84-18N • Acoustic Source File: F:\1751_SSS_RAW_XTF_files\1751_212_150718080300.xtf • Ping Number: 906371 • Range to target: 16.01 Meters • Fish Height: 6.31 Meters • Heading: 9.300 Degrees • Line Name: 1751_212_150718080300 • Water Depth: 0.00 Meters 	<p>Dimensions and attributes</p> <ul style="list-style-type: none"> • Target Width: 0.9 Meters • Target Height: 0.2 Meters • Target Length: 1.1 Meters • Target Shadow: 0.4 Meters • Classification1: small object • Description:
	<p>Contact1043</p> <ul style="list-style-type: none"> • Sonar Time at Target: 7/18/2015 8:27:55 AM • Click Position 38.3629942094 -74.7480051471 (WGS84) (X) 522014.99 (Y) 4246121.28 (Projected Coordinates) • Map Projection: UTM84-18N • Acoustic Source File: F:\1751_SSS_RAW_XTF_files\1751_212_150718080300.xtf • Ping Number: 908301 • Range to target: 17.01 Meters • Fish Height: 6.12 Meters • Heading: 18.200 Degrees • Line Name: 1751_212_150718080300 • Water Depth: 0.00 Meters 	<p>Dimensions and attributes</p> <ul style="list-style-type: none"> • Target Width: 0.7 Meters • Target Height: 0.1 Meters • Target Length: 1.1 Meters • Target Shadow: 0.5 Meters • Classification1: small object • Description:
	<p>Contact1044</p> <ul style="list-style-type: none"> • Sonar Time at Target: 7/18/2015 8:37:39 AM • Click Position 38.3769299833 -74.7479883599 (WGS84) (X) 522012.24 (Y) 4247667.58 (Projected Coordinates) • Map Projection: UTM84-18N • Acoustic Source File: F:\1751_SSS_RAW_XTF_files\1751_212_150718080300.xtf • Ping Number: 916922 • Range to target: 12.28 Meters • Fish Height: 7.04 Meters • Heading: 13.300 Degrees • Line Name: 1751_212_150718080300 • Water Depth: 0.00 Meters 	<p>Dimensions and attributes</p> <ul style="list-style-type: none"> • Target Width: 0.7 Meters • Target Height: 0.2 Meters • Target Length: 1.4 Meters • Target Shadow: 0.5 Meters • Classification1: small object • Description:




	<p>Contact1045</p> <ul style="list-style-type: none"> • Sonar Time at Target: 7/18/2015 8:25:51 AM • Click Position 38.3600187512 -74.7479819060 (WGS84) (X) 522017.92 (Y) 4245791.13 (Projected Coordinates) • Map Projection: UTM84-18N • Acoustic Source File: F:\1751_SSS_RAW_XTF_files\1751_212_150718080300.xtf • Ping Number: 906472 • Range to target: 18.42 Meters • Fish Height: 5.92 Meters • Heading: 13.600 Degrees • Line Name: 1751_212_150718080300 • Water Depth: 0.00 Meters 	<p>Dimensions and attributes</p> <ul style="list-style-type: none"> • Target Width: 0.6 Meters • Target Height: 0.1 Meters • Target Length: 1.4 Meters • Target Shadow: 0.4 Meters • Classification1: small object • Description:
	<p>Contact1046</p> <ul style="list-style-type: none"> • Sonar Time at Target: 7/18/2015 8:23:23 AM • Click Position 38.3564826339 -74.7479782243 (WGS84) (X) 522019.32 (Y) 4245398.76 (Projected Coordinates) • Map Projection: UTM84-18N • Acoustic Source File: F:\1751_SSS_RAW_XTF_files\1751_212_150718080300.xtf • Ping Number: 904277 • Range to target: 23.26 Meters • Fish Height: 6.99 Meters • Heading: 5.500 Degrees • Line Name: 1751_212_150718080300 • Water Depth: 0.00 Meters 	<p>Dimensions and attributes</p> <ul style="list-style-type: none"> • Target Width: 0.5 Meters • Target Height: 0.1 Meters • Target Length: 1.1 Meters • Target Shadow: 0.4 Meters • Classification1: small object • Description:
	<p>Contact1047</p> <ul style="list-style-type: none"> • Sonar Time at Target: 7/18/2015 8:13:15 AM • Click Position 38.3420759100 -74.7479579143 (WGS84) (X) 522025.45 (Y) 4243800.21 (Projected Coordinates) • Map Projection: UTM84-18N • Acoustic Source File: F:\1751_SSS_RAW_XTF_files\1751_212_150718080300.xtf • Ping Number: 895293 • Range to target: 27.26 Meters • Fish Height: 6.07 Meters • Heading: 9.600 Degrees • Line Name: 1751_212_150718080300 • Water Depth: 0.00 Meters 	<p>Dimensions and attributes</p> <ul style="list-style-type: none"> • Target Width: 0.5 Meters • Target Height: 0.1 Meters • Target Length: 0.7 Meters • Target Shadow: 0.4 Meters • Classification1: small object • Description:




	<p>Contact1048</p> <ul style="list-style-type: none"> • Sonar Time at Target: 7/18/2015 8:45:09 AM • Click Position 38.3877590559 -74.7479545218 (WGS84) (X) 522011.91 (Y) 4248869.18 (Projected Coordinates) • Map Projection: UTM84-18N • Acoustic Source File: F:\1751_SSS_RAW_XTF_files\1751_212_150718080300.xtf • Ping Number: 923582 • Range to target: 14.60 Meters • Fish Height: 5.82 Meters • Heading: 4.500 Degrees • Line Name: 1751_212_150718080300 • Water Depth: 0.00 Meters 	<p>Dimensions and attributes</p> <ul style="list-style-type: none"> • Target Width: 0.3 Meters • Target Height: 0.2 Meters • Target Length: 1.1 Meters • Target Shadow: 0.5 Meters • Classification1: small object • Description:
	<p>Contact1049</p> <ul style="list-style-type: none"> • Sonar Time at Target: 7/18/2015 8:19:54 AM • Click Position 38.3515189580 -74.7479475061 (WGS84) (X) 522023.50 (Y) 4244848.01 (Projected Coordinates) • Map Projection: UTM84-18N • Acoustic Source File: F:\1751_SSS_RAW_XTF_files\1751_212_150718080300.xtf • Ping Number: 901190 • Range to target: 25.66 Meters • Fish Height: 6.07 Meters • Heading: 10.300 Degrees • Line Name: 1751_212_150718080300 • Water Depth: 0.00 Meters 	<p>Dimensions and attributes</p> <ul style="list-style-type: none"> • Target Width: 0.4 Meters • Target Height: 0.0 Meters • Target Length: 1.3 Meters • Target Shadow: 0.2 Meters • Classification1: small object • Description:
	<p>Contact1050</p> <ul style="list-style-type: none"> • Sonar Time at Target: 7/18/2015 8:10:14 AM • Click Position 38.3377992634 -74.7479378018 (WGS84) (X) 522028.51 (Y) 4243325.69 (Projected Coordinates) • Map Projection: UTM84-18N • Acoustic Source File: F:\1751_SSS_RAW_XTF_files\1751_212_150718080300.xtf • Ping Number: 892619 • Range to target: 29.09 Meters • Fish Height: 6.41 Meters • Heading: 11.400 Degrees • Line Name: 1751_212_150718080300 • Water Depth: 0.00 Meters 	<p>Dimensions and attributes</p> <ul style="list-style-type: none"> • Target Width: 0.4 Meters • Target Height: 0.1 Meters • Target Length: 1.3 Meters • Target Shadow: 0.4 Meters • Classification1: small object • Description:

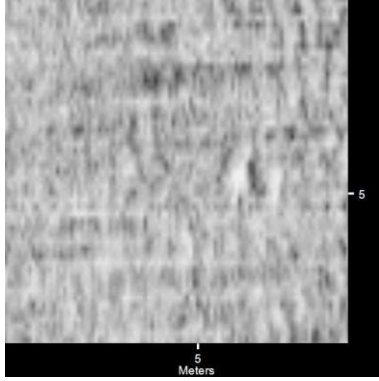

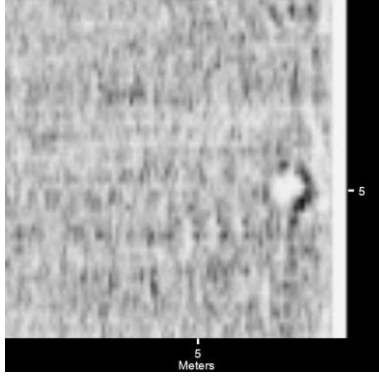
	<p>Contact1051</p> <ul style="list-style-type: none"> • Sonar Time at Target: 7/18/2015 8:52:02 AM • Click Position 38.3977374345 -74.7479036466 (WGS84) (X) 522013.33 (Y) 4249976.39 (Projected Coordinates) • Map Projection: UTM84-18N • Acoustic Source File: F:\1751_SSS_RAW_XTF_files\1751_212_150718080300.xtf • Ping Number: 929684 • Range to target: 15.82 Meters • Fish Height: 5.92 Meters • Heading: 7.700 Degrees • Line Name: 1751_212_150718080300 • Water Depth: 0.00 Meters 	<p>Dimensions and attributes</p> <ul style="list-style-type: none"> • Target Width: 0.2 Meters • Target Height: 0.1 Meters • Target Length: 1.0 Meters • Target Shadow: 0.2 Meters • Classification1: small object • Description:
	<p>Contact1052</p> <ul style="list-style-type: none"> • Sonar Time at Target: 7/18/2015 8:11:41 AM • Click Position 38.3398616458 -74.7478917111 (WGS84) (X) 522031.91 (Y) 4243554.54 (Projected Coordinates) • Map Projection: UTM84-18N • Acoustic Source File: F:\1751_SSS_RAW_XTF_files\1751_212_150718080300.xtf • Ping Number: 893907 • Range to target: 35.48 Meters • Fish Height: 6.31 Meters • Heading: 11.100 Degrees • Line Name: 1751_212_150718080300 • Water Depth: 0.00 Meters 	<p>Dimensions and attributes</p> <ul style="list-style-type: none"> • Target Width: 0.9 Meters • Target Height: 0.0 Meters • Target Length: 1.4 Meters • Target Shadow: 0.2 Meters • Classification1: small object • Description:
	<p>Contact1053</p> <ul style="list-style-type: none"> • Sonar Time at Target: 7/18/2015 8:44:21 AM • Click Position 38.3865908926 -74.7478869638 (WGS84) (X) 522018.16 (Y) 4248739.58 (Projected Coordinates) • Map Projection: UTM84-18N • Acoustic Source File: F:\1751_SSS_RAW_XTF_files\1751_212_150718080300.xtf • Ping Number: 922875 • Range to target: 19.70 Meters • Fish Height: 6.36 Meters • Heading: 4.700 Degrees • Line Name: 1751_212_150718080300 • Water Depth: 0.00 Meters 	<p>Dimensions and attributes</p> <ul style="list-style-type: none"> • Target Width: 0.5 Meters • Target Height: 0.1 Meters • Target Length: 1.2 Meters • Target Shadow: 0.3 Meters • Classification1: small object • Description:




	<p>Contact1054</p> <ul style="list-style-type: none"> • Sonar Time at Target: 7/18/2015 8:10:20 AM • Click Position 38.3379373265 -74.7478818218 (WGS84) (X) 522033.36 (Y) 4243341.02 (Projected Coordinates) • Map Projection: UTM84-18N • Acoustic Source File: F:\1751_SSS_RAW_XTF_files\1751_212_150718080300.xtf • Ping Number: 892706 • Range to target: 34.08 Meters • Fish Height: 6.36 Meters • Heading: 16.700 Degrees • Line Name: 1751_212_150718080300 • Water Depth: 0.00 Meters 	<p>Dimensions and attributes</p> <ul style="list-style-type: none"> • Target Width: 0.4 Meters • Target Height: 0.1 Meters • Target Length: 0.6 Meters • Target Shadow: 0.4 Meters • Classification1: small object • Description:
	<p>Contact1055</p> <ul style="list-style-type: none"> • Sonar Time at Target: 7/18/2015 8:25:34 AM • Click Position 38.3596142476 -74.7478790386 (WGS84) (X) 522027.03 (Y) 4245746.27 (Projected Coordinates) • Map Projection: UTM84-18N • Acoustic Source File: F:\1751_SSS_RAW_XTF_files\1751_212_150718080300.xtf • Ping Number: 906219 • Range to target: 28.58 Meters • Fish Height: 6.46 Meters • Heading: 17.500 Degrees • Line Name: 1751_212_150718080300 • Water Depth: 0.00 Meters 	<p>Dimensions and attributes</p> <ul style="list-style-type: none"> • Target Width: 0.4 Meters • Target Height: 0.0 Meters • Target Length: 1.6 Meters • Target Shadow: 0.2 Meters • Classification1: small object • Description:
	<p>Contact1056</p> <ul style="list-style-type: none"> • Sonar Time at Target: 7/18/2015 8:27:40 AM • Click Position 38.3626348677 -74.7478768209 (WGS84) (X) 522026.31 (Y) 4246081.43 (Projected Coordinates) • Map Projection: UTM84-18N • Acoustic Source File: F:\1751_SSS_RAW_XTF_files\1751_212_150718080300.xtf • Ping Number: 908079 • Range to target: 28.26 Meters • Fish Height: 6.16 Meters • Heading: 7.000 Degrees • Line Name: 1751_212_150718080300 • Water Depth: 0.00 Meters 	<p>Dimensions and attributes</p> <ul style="list-style-type: none"> • Target Width: 1.3 Meters • Target Height: 0.0 Meters • Target Length: 1.1 Meters • Target Shadow: 0.2 Meters • Classification1: small object • Description:




	<p>Contact1057</p> <ul style="list-style-type: none"> • Sonar Time at Target: 7/18/2015 8:23:23 AM • Click Position 38.3564778933 -74.7478685120 (WGS84) (X) 522028.90 (Y) 4245398.26 (Projected Coordinates) • Map Projection: UTM84-18N • Acoustic Source File: F:\1751_SSS_RAW_XTF_files\1751_212_150718080300.xtf • Ping Number: 904274 • Range to target: 32.86 Meters • Fish Height: 6.99 Meters • Heading: 6.000 Degrees • Line Name: 1751_212_150718080300 • Water Depth: 0.00 Meters 	<p>Dimensions and attributes</p> <ul style="list-style-type: none"> • Target Width: 0.3 Meters • Target Height: 0.0 Meters • Target Length: 0.8 Meters • Target Shadow: 0.2 Meters • Classification1: small object • Description:
	<p>Contact1058</p> <ul style="list-style-type: none"> • Sonar Time at Target: 7/18/2015 8:25:21 AM • Click Position 38.3592879586 -74.7478575858 (WGS84) (X) 522029.01 (Y) 4245710.07 (Projected Coordinates) • Map Projection: UTM84-18N • Acoustic Source File: F:\1751_SSS_RAW_XTF_files\1751_212_150718080300.xtf • Ping Number: 906019 • Range to target: 31.64 Meters • Fish Height: 6.51 Meters • Heading: 11.600 Degrees • Line Name: 1751_212_150718080300 • Water Depth: 0.00 Meters 	<p>Dimensions and attributes</p> <ul style="list-style-type: none"> • Target Width: 0.4 Meters • Target Height: 0.0 Meters • Target Length: 1.3 Meters • Target Shadow: 0.2 Meters • Classification1: small object • Description:
	<p>Contact1059</p> <ul style="list-style-type: none"> • Sonar Time at Target: 7/18/2015 8:10:10 AM • Click Position 38.3376958507 -74.7478395190 (WGS84) (X) 522037.13 (Y) 4243314.24 (Projected Coordinates) • Map Projection: UTM84-18N • Acoustic Source File: F:\1751_SSS_RAW_XTF_files\1751_212_150718080300.xtf • Ping Number: 892553 • Range to target: 37.89 Meters • Fish Height: 6.41 Meters • Heading: 11.000 Degrees • Line Name: 1751_212_150718080300 • Water Depth: 0.00 Meters 	<p>Dimensions and attributes</p> <ul style="list-style-type: none"> • Target Width: 0.5 Meters • Target Height: 0.1 Meters • Target Length: 1.0 Meters • Target Shadow: 0.4 Meters • Classification1: small object • Description:



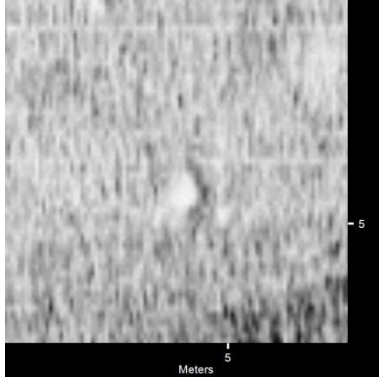
	<p>Contact1060</p> <ul style="list-style-type: none"> • Sonar Time at Target: 7/18/2015 8:19:59 AM • Click Position 38.3516241581 -74.7478386671 (WGS84) (X) 522032.98 (Y) 4244859.71 (Projected Coordinates) • Map Projection: UTM84-18N • Acoustic Source File: F:\1751_SSS_RAW_XTF_files\1751_212_150718080300.xtf • Ping Number: 901256 • Range to target: 35.21 Meters • Fish Height: 6.16 Meters • Heading: 7.000 Degrees • Line Name: 1751_212_150718080300 • Water Depth: 0.00 Meters 	<p>Dimensions and attributes</p> <ul style="list-style-type: none"> • Target Width: 0.3 Meters • Target Height: 0.0 Meters • Target Length: 1.1 Meters • Target Shadow: 0.3 Meters • Classification1: small object • Description:
	<p>Contact1061</p> <ul style="list-style-type: none"> • Sonar Time at Target: 7/18/2015 8:12:03 AM • Click Position 38.3403840933 -74.7478351525 (WGS84) (X) 522036.69 (Y) 4243612.52 (Projected Coordinates) • Map Projection: UTM84-18N • Acoustic Source File: F:\1751_SSS_RAW_XTF_files\1751_212_150718080300.xtf • Ping Number: 894233 • Range to target: 40.22 Meters • Fish Height: 6.36 Meters • Heading: 11.600 Degrees • Line Name: 1751_212_150718080300 • Water Depth: 0.00 Meters 	<p>Dimensions and attributes</p> <ul style="list-style-type: none"> • Target Width: 0.3 Meters • Target Height: 0.1 Meters • Target Length: 1.3 Meters • Target Shadow: 0.6 Meters • Classification1: small object • Description:
	<p>Contact1062</p> <ul style="list-style-type: none"> • Sonar Time at Target: 7/18/2015 8:25:13 AM • Click Position 38.3591024084 -74.7477928819 (WGS84) (X) 522034.72 (Y) 4245689.50 (Projected Coordinates) • Map Projection: UTM84-18N • Acoustic Source File: F:\1751_SSS_RAW_XTF_files\1751_212_150718080300.xtf • Ping Number: 905906 • Range to target: 36.77 Meters • Fish Height: 6.41 Meters • Heading: 1.600 Degrees • Line Name: 1751_212_150718080300 • Water Depth: 0.00 Meters 	<p>Dimensions and attributes</p> <ul style="list-style-type: none"> • Target Width: 0.5 Meters • Target Height: 0.1 Meters • Target Length: 1.0 Meters • Target Shadow: 0.4 Meters • Classification1: small object • Description:

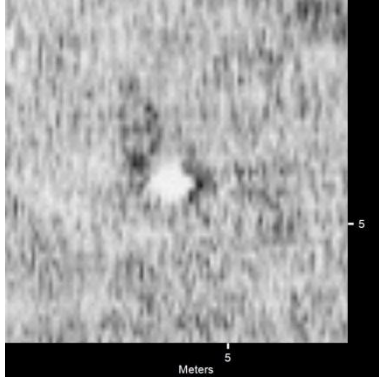

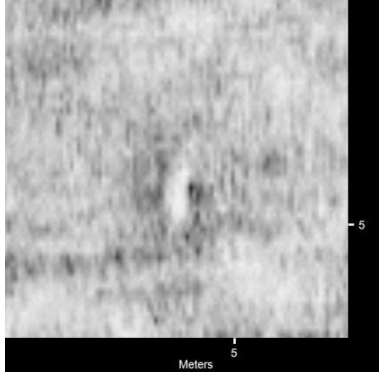
	<p>Contact1063</p> <ul style="list-style-type: none"> • Sonar Time at Target: 7/18/2015 1:24:32 PM • Click Position 38.2513458031 -74.7477734447 (WGS84) (X) 522069.04 (Y) 4233733.03 (Projected Coordinates) • Map Projection: UTM84-18N • Acoustic Source File: F:\1751_SSS_RAW_XTF_files\1751_215_3_150718125900.xtf • Ping Number: 1171311 • Range to target: 42.54 Meters • Fish Height: 5.87 Meters • Heading: 237.100 Degrees • Line Name: 1751_215_3_150718125900 • Water Depth: 0.00 Meters 	<p>Dimensions and attributes</p> <ul style="list-style-type: none"> • Target Width: 0.5 Meters • Target Height: 0.2 Meters • Target Length: 2.1 Meters • Target Shadow: 1.7 Meters • Classification1: small object • Description:
	<p>Contact1064</p> <ul style="list-style-type: none"> • Sonar Time at Target: 7/18/2015 8:19:48 AM • Click Position 38.3513869329 -74.7477465254 (WGS84) (X) 522041.10 (Y) 4244833.41 (Projected Coordinates) • Map Projection: UTM84-18N • Acoustic Source File: F:\1751_SSS_RAW_XTF_files\1751_212_150718080300.xtf • Ping Number: 901106 • Range to target: 43.03 Meters • Fish Height: 6.07 Meters • Heading: 20.100 Degrees • Line Name: 1751_212_150718080300 • Water Depth: 0.00 Meters 	<p>Dimensions and attributes</p> <ul style="list-style-type: none"> • Target Width: 4.9 Meters • Target Height: 0.1 Meters • Target Length: 60.0 Meters • Target Shadow: 0.6 Meters • Classification1: linear object • Description: Linear feature
	<p>Contact1065</p> <ul style="list-style-type: none"> • Sonar Time at Target: 7/18/2015 8:25:56 AM • Click Position 38.3601146840 -74.7477251948 (WGS84) (X) 522040.32 (Y) 4245801.83 (Projected Coordinates) • Map Projection: UTM84-18N • Acoustic Source File: F:\1751_SSS_RAW_XTF_files\1751_212_150718080300.xtf • Ping Number: 906534 • Range to target: 41.09 Meters • Fish Height: 5.82 Meters • Heading: 14.700 Degrees • Line Name: 1751_212_150718080300 • Water Depth: 0.00 Meters 	<p>Dimensions and attributes</p> <ul style="list-style-type: none"> • Target Width: 0.3 Meters • Target Height: 0.1 Meters • Target Length: 0.8 Meters • Target Shadow: 0.9 Meters • Classification1: small object • Description:


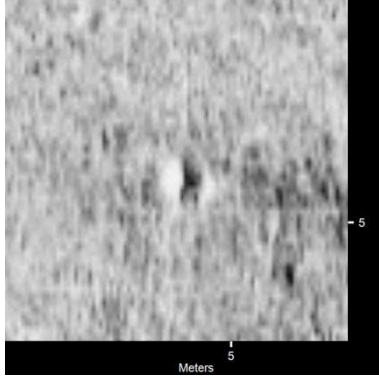

	<p>Contact1066</p> <ul style="list-style-type: none"> • Sonar Time at Target: 7/18/2015 8:29:45 AM • Click Position 38.3656328068 -74.7476632545 (WGS84) (X) 522044.06 (Y) 4246414.13 (Projected Coordinates) • Map Projection: UTM84-18N • Acoustic Source File: F:\1751_SSS_RAW_XTF_files\1751_212_150718080300.xtf • Ping Number: 909928 • Range to target: 46.83 Meters • Fish Height: 6.65 Meters • Heading: 18.000 Degrees • Line Name: 1751_212_150718080300 • Water Depth: 0.00 Meters 	<p>Dimensions and attributes</p> <ul style="list-style-type: none"> • Target Width: 1.0 Meters • Target Height: 0.1 Meters • Target Length: 1.5 Meters • Target Shadow: 0.5 Meters • Classification1: small object • Description:
	<p>Contact1067</p> <ul style="list-style-type: none"> • Sonar Time at Target: 7/17/2015 9:53:27 PM • Click Position 38.2559235612 -74.7476308630 (WGS84) (X) 522080.13 (Y) 4234241.00 (Projected Coordinates) • Map Projection: UTM84-18N • Acoustic Source File: F:\1751_SSS_RAW_XTF_files\1751_213_150717214900.xtf • Ping Number: 345720 • Range to target: 31.20 Meters • Fish Height: 5.82 Meters • Heading: 208.500 Degrees • Line Name: 1751_213_150717214900 • Water Depth: 0.00 Meters 	<p>Dimensions and attributes</p> <ul style="list-style-type: none"> • Target Width: 0.4 Meters • Target Height: 0.3 Meters • Target Length: 1.9 Meters • Target Shadow: 2.0 Meters • Classification1: linear object • Description:
	<p>Contact1068</p> <ul style="list-style-type: none"> • Sonar Time at Target: 7/18/2015 8:29:11 AM • Click Position 38.3648051715 -74.7476188918 (WGS84) (X) 522048.19 (Y) 4246322.31 (Projected Coordinates) • Map Projection: UTM84-18N • Acoustic Source File: F:\1751_SSS_RAW_XTF_files\1751_212_150718080300.xtf • Ping Number: 909422 • Range to target: 48.63 Meters • Fish Height: 6.21 Meters • Heading: 13.800 Degrees • Line Name: 1751_212_150718080300 • Water Depth: 0.00 Meters 	<p>Dimensions and attributes</p> <ul style="list-style-type: none"> • Target Width: 1.4 Meters • Target Height: 0.1 Meters • Target Length: 1.6 Meters • Target Shadow: 0.6 Meters • Classification1: small object • Description:




	<p>Contact1069</p> <ul style="list-style-type: none"> • Sonar Time at Target: 7/18/2015 9:03:00 AM • Click Position 38.4138000992 -74.7475920238 (WGS84) (X) 522035.66 (Y) 4251758.78 (Projected Coordinates) • Map Projection: UTM84-18N • Acoustic Source File: F:\1751_SSS_RAW_XTF_files\1751_212_150718080300.xtf • Ping Number: 939412 • Range to target: 36.11 Meters • Fish Height: 6.16 Meters • Heading: 1.800 Degrees • Line Name: 1751_212_150718080300 • Water Depth: 0.00 Meters 	<p>Dimensions and attributes</p> <ul style="list-style-type: none"> • Target Width: 0.5 Meters • Target Height: 0.0 Meters • Target Length: 1.2 Meters • Target Shadow: 0.2 Meters • Classification1: small object • Description:
	<p>Contact1070</p> <ul style="list-style-type: none"> • Sonar Time at Target: 7/17/2015 8:44:48 PM • Click Position 38.3502010178 -74.7474571141 (WGS84) (X) 522066.75 (Y) 4244701.89 (Projected Coordinates) • Map Projection: UTM84-18N • Acoustic Source File: F:\1751_SSS_RAW_XTF_files\1751_213_150717194900.xtf • Ping Number: 284849 • Range to target: 17.24 Meters • Fish Height: 6.02 Meters • Heading: 198.600 Degrees • Line Name: 1751_213_150717194900 • Water Depth: 0.00 Meters 	<p>Dimensions and attributes</p> <ul style="list-style-type: none"> • Target Width: 4.0 Meters • Target Height: 0.4 Meters • Target Length: 10.6 Meters • Target Shadow: 1.4 Meters • Classification1: square object • Description:
	<p>Contact1071</p> <ul style="list-style-type: none"> • Sonar Time at Target: 7/17/2015 9:08:18 PM • Click Position 38.3174890601 -74.7472856565 (WGS84) (X) 522091.66 (Y) 4241072.25 (Projected Coordinates) • Map Projection: UTM84-18N • Acoustic Source File: F:\1751_SSS_RAW_XTF_files\1751_213_150717204900.xtf • Ping Number: 305684 • Range to target: 44.52 Meters • Fish Height: 6.70 Meters • Heading: 196.200 Degrees • Line Name: 1751_213_150717204900 • Water Depth: 0.00 Meters 	<p>Dimensions and attributes</p> <ul style="list-style-type: none"> • Target Width: 0.3 Meters • Target Height: 0.1 Meters • Target Length: 4.7 Meters • Target Shadow: 0.9 Meters • Classification1: linear object • Description:

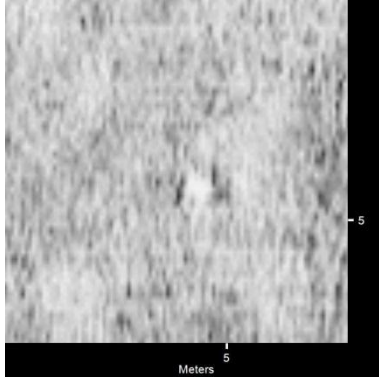


	<p>Contact1072</p> <ul style="list-style-type: none"> • Sonar Time at Target: 7/17/2015 10:27:39 PM • Click Position 38.2814425795 -74.7471527370 (WGS84) (X) 522114.22 (Y) 4237072.64 (Projected Coordinates) • Map Projection: UTM84-18N • Acoustic Source File: F:\1751_SSS_RAW_XTF_files\1751_216_150717220400.xtf • Ping Number: 376043 • Range to target: 29.25 Meters • Fish Height: 5.09 Meters • Heading: 17.200 Degrees • Line Name: 1751_216_150717220400 • Water Depth: 0.00 Meters 	<p>Dimensions and attributes</p> <ul style="list-style-type: none"> • Target Width: 0.6 Meters • Target Height: 0.3 Meters • Target Length: 2.1 Meters • Target Shadow: 2.1 Meters • Classification1: small object • Description:
	<p>Contact1073</p> <ul style="list-style-type: none"> • Sonar Time at Target: 7/18/2015 9:16:52 AM • Click Position 38.4257558734 -74.7470459157 (WGS84) (X) 522079.70 (Y) 4253085.53 (Projected Coordinates) • Map Projection: UTM84-18N • Acoustic Source File: F:\1751_SSS_RAW_XTF_files\1751_215_150718091500.xtf • Ping Number: 951706 • Range to target: 27.02 Meters • Fish Height: 5.82 Meters • Heading: 207.300 Degrees • Line Name: 1751_215_150718091500 • Water Depth: 0.00 Meters 	<p>Dimensions and attributes</p> <ul style="list-style-type: none"> • Target Width: 0.5 Meters • Target Height: 0.3 Meters • Target Length: 1.5 Meters • Target Shadow: 1.6 Meters • Classification1: small object • Description:
	<p>Contact1074</p> <ul style="list-style-type: none"> • Sonar Time at Target: 7/17/2015 8:17:29 PM • Click Position 38.3885710044 -74.7469838569 (WGS84) (X) 522096.43 (Y) 4248959.51 (Projected Coordinates) • Map Projection: UTM84-18N • Acoustic Source File: F:\1751_SSS_RAW_XTF_files\1751_213_150717194900.xtf • Ping Number: 260625 • Range to target: 45.97 Meters • Fish Height: 6.07 Meters • Heading: 200.000 Degrees • Line Name: 1751_213_150717194900 • Water Depth: 0.00 Meters 	<p>Dimensions and attributes</p> <ul style="list-style-type: none"> • Target Width: 0.5 Meters • Target Height: 0.4 Meters • Target Length: 1.5 Meters • Target Shadow: 2.9 Meters • Classification1: small object • Description:




	<p>Contact1075</p> <ul style="list-style-type: none"> • Sonar Time at Target: 7/18/2015 2:51:39 AM • Click Position 38.2612220677 -74.7469303357 (WGS84) (X) 522139.81 (Y) 4234829.08 (Projected Coordinates) • Map Projection: UTM84-18N • Acoustic Source File: F:\1751_SSS_RAW_XTF_files\1751_214_2_150718024700.xtf • Ping Number: 610126 • Range to target: 46.09 Meters • Fish Height: 6.07 Meters • Heading: 4.600 Degrees • Line Name: 1751_214_2_150718024700 • Water Depth: 0.00 Meters 	<p>Dimensions and attributes</p> <ul style="list-style-type: none"> • Target Width: 0.5 Meters • Target Height: 0.3 Meters • Target Length: 2.8 Meters • Target Shadow: 2.1 Meters • Classification1: small object • Description:
	<p>Contact1076</p> <ul style="list-style-type: none"> • Sonar Time at Target: 7/18/2015 4:39:43 AM • Click Position 38.4172166210 -74.7466727658 (WGS84) (X) 522114.87 (Y) 4252138.10 (Projected Coordinates) • Map Projection: UTM84-18N • Acoustic Source File: F:\1751_SSS_RAW_XTF_files\1751_214_2_150718034700.xtf • Ping Number: 705960 • Range to target: 19.79 Meters • Fish Height: 6.07 Meters • Heading: 8.600 Degrees • Line Name: 1751_214_2_150718034700 • Water Depth: 0.00 Meters 	<p>Dimensions and attributes</p> <ul style="list-style-type: none"> • Target Width: 0.3 Meters • Target Height: 0.3 Meters • Target Length: 1.1 Meters • Target Shadow: 1.2 Meters • Classification1: small object • Description:
	<p>Contact1077</p> <ul style="list-style-type: none"> • Sonar Time at Target: 7/18/2015 9:42:41 PM • Click Position 38.2946380951 -74.7466198070 (WGS84) (X) 522156.82 (Y) 4238536.91 (Projected Coordinates) • Map Projection: UTM84-18N • Acoustic Source File: F:\1751_SSS_RAW_XTF_files\1751_217_150718210000.xtf • Ping Number: 1613012 • Range to target: 44.08 Meters • Fish Height: 5.63 Meters • Heading: 205.400 Degrees • Line Name: 1751_217_150718210000 • Water Depth: 0.00 Meters 	<p>Dimensions and attributes</p> <ul style="list-style-type: none"> • Target Width: 0.6 Meters • Target Height: 0.1 Meters • Target Length: 1.6 Meters • Target Shadow: 0.5 Meters • Classification1: small object • Description:




	<p>Contact1078</p> <ul style="list-style-type: none"> • Sonar Time at Target: 7/18/2015 9:42:18 PM • Click Position 38.2951040915 -74.7466164240 (WGS84) (X) 522156.97 (Y) 4238588.62 (Projected Coordinates) • Map Projection: UTM84-18N • Acoustic Source File: F:\1751_SSS_RAW_XTF_files\1751_217_150718210000.xtf • Ping Number: 1612678 • Range to target: 42.97 Meters • Fish Height: 5.82 Meters • Heading: 202.000 Degrees • Line Name: 1751_217_150718210000 • Water Depth: 0.00 Meters 	<p>Dimensions and attributes</p> <ul style="list-style-type: none"> • Target Width: 0.7 Meters • Target Height: 0.1 Meters • Target Length: 1.1 Meters • Target Shadow: 0.9 Meters • Classification1: small object • Description:
	<p>Contact1079</p> <ul style="list-style-type: none"> • Sonar Time at Target: 7/18/2015 9:45:13 PM • Click Position 38.2914732084 -74.7465961965 (WGS84) (X) 522159.85 (Y) 4238185.75 (Projected Coordinates) • Map Projection: UTM84-18N • Acoustic Source File: F:\1751_SSS_RAW_XTF_files\1751_217_150718210000.xtf • Ping Number: 1615271 • Range to target: 40.23 Meters • Fish Height: 5.68 Meters • Heading: 218.400 Degrees • Line Name: 1751_217_150718210000 • Water Depth: 0.00 Meters 	<p>Dimensions and attributes</p> <ul style="list-style-type: none"> • Target Width: 0.5 Meters • Target Height: 0.0 Meters • Target Length: 1.0 Meters • Target Shadow: 0.3 Meters • Classification1: small object • Description:
	<p>Contact1080</p> <ul style="list-style-type: none"> • Sonar Time at Target: 7/18/2015 9:44:39 PM • Click Position 38.2921729910 -74.7465888313 (WGS84) (X) 522160.28 (Y) 4238263.40 (Projected Coordinates) • Map Projection: UTM84-18N • Acoustic Source File: F:\1751_SSS_RAW_XTF_files\1751_217_150718210000.xtf • Ping Number: 1614768 • Range to target: 41.48 Meters • Fish Height: 6.99 Meters • Heading: 209.800 Degrees • Line Name: 1751_217_150718210000 • Water Depth: 0.00 Meters 	<p>Dimensions and attributes</p> <ul style="list-style-type: none"> • Target Width: 0.5 Meters • Target Height: 0.1 Meters • Target Length: 0.9 Meters • Target Shadow: 0.5 Meters • Classification1: small object • Description:




	<p>Contact1081</p> <ul style="list-style-type: none"> • Sonar Time at Target: 7/18/2015 9:43:20 PM • Click Position 38.2938244320 -74.7465801535 (WGS84) (X) 522160.54 (Y) 4238446.64 (Projected Coordinates) • Map Projection: UTM84-18N • Acoustic Source File: F:\1751_SSS_RAW_XTF_files\1751_217_150718210000.xtf • Ping Number: 1613588 • Range to target: 39.92 Meters • Fish Height: 6.26 Meters • Heading: 203.500 Degrees • Line Name: 1751_217_150718210000 • Water Depth: 0.00 Meters 	<p>Dimensions and attributes</p> <ul style="list-style-type: none"> • Target Width: 0.5 Meters • Target Height: 0.1 Meters • Target Length: 1.0 Meters • Target Shadow: 0.4 Meters • Classification1: small object • Description:
	<p>Contact1082</p> <ul style="list-style-type: none"> • Sonar Time at Target: 7/18/2015 9:45:26 PM • Click Position 38.2912162559 -74.7465775813 (WGS84) (X) 522161.55 (Y) 4238157.24 (Projected Coordinates) • Map Projection: UTM84-18N • Acoustic Source File: F:\1751_SSS_RAW_XTF_files\1751_217_150718210000.xtf • Ping Number: 1615454 • Range to target: 37.99 Meters • Fish Height: 5.73 Meters • Heading: 211.700 Degrees • Line Name: 1751_217_150718210000 • Water Depth: 0.00 Meters 	<p>Dimensions and attributes</p> <ul style="list-style-type: none"> • Target Width: 0.5 Meters • Target Height: 0.1 Meters • Target Length: 1.3 Meters • Target Shadow: 0.4 Meters • Classification1: small object • Description:
	<p>Contact1083</p> <ul style="list-style-type: none"> • Sonar Time at Target: 7/18/2015 9:44:55 PM • Click Position 38.2918527398 -74.7465676337 (WGS84) (X) 522162.23 (Y) 4238227.87 (Projected Coordinates) • Map Projection: UTM84-18N • Acoustic Source File: F:\1751_SSS_RAW_XTF_files\1751_217_150718210000.xtf • Ping Number: 1615001 • Range to target: 39.22 Meters • Fish Height: 6.31 Meters • Heading: 206.800 Degrees • Line Name: 1751_217_150718210000 • Water Depth: 0.00 Meters 	<p>Dimensions and attributes</p> <ul style="list-style-type: none"> • Target Width: 0.5 Meters • Target Height: 0.0 Meters • Target Length: 1.3 Meters • Target Shadow: 0.2 Meters • Classification1: small object • Description:




	<p>Contact1084</p> <ul style="list-style-type: none"> • Sonar Time at Target: 7/18/2015 9:43:26 PM • Click Position 38.2936907241 -74.7465437394 (WGS84) (X) 522163.76 (Y) 4238431.81 (Projected Coordinates) • Map Projection: UTM84-18N • Acoustic Source File: F:\1751_SSS_RAW_XTF_files\1751_217_150718210000.xtf • Ping Number: 1613681 • Range to target: 37.18 Meters • Fish Height: 6.21 Meters • Heading: 210.500 Degrees • Line Name: 1751_217_150718210000 • Water Depth: 0.00 Meters 	<p>Dimensions and attributes</p> <ul style="list-style-type: none"> • Target Width: 1.7 Meters • Target Height: 0.2 Meters • Target Length: 1.6 Meters • Target Shadow: 1.0 Meters • Classification1: small object • Description:
	<p>Contact1085</p> <ul style="list-style-type: none"> • Sonar Time at Target: 7/18/2015 9:17:22 PM • Click Position 38.3277435204 -74.7465415704 (WGS84) (X) 522153.59 (Y) 4242210.25 (Projected Coordinates) • Map Projection: UTM84-18N • Acoustic Source File: F:\1751_SSS_RAW_XTF_files\1751_217_150718210000.xtf • Ping Number: 1590570 • Range to target: 47.32 Meters • Fish Height: 6.90 Meters • Heading: 217.000 Degrees • Line Name: 1751_217_150718210000 • Water Depth: 0.00 Meters 	<p>Dimensions and attributes</p> <ul style="list-style-type: none"> • Target Width: 1.1 Meters • Target Height: 0.0 Meters • Target Length: 1.8 Meters • Target Shadow: 0.2 Meters • Classification1: small object • Description:
	<p>Contact1086</p> <ul style="list-style-type: none"> • Sonar Time at Target: 7/18/2015 9:42:21 PM • Click Position 38.2950330220 -74.7465391703 (WGS84) (X) 522163.75 (Y) 4238580.75 (Projected Coordinates) • Map Projection: UTM84-18N • Acoustic Source File: F:\1751_SSS_RAW_XTF_files\1751_217_150718210000.xtf • Ping Number: 1612729 • Range to target: 36.28 Meters • Fish Height: 5.87 Meters • Heading: 202.800 Degrees • Line Name: 1751_217_150718210000 • Water Depth: 0.00 Meters 	<p>Dimensions and attributes</p> <ul style="list-style-type: none"> • Target Width: 0.5 Meters • Target Height: 0.1 Meters • Target Length: 1.1 Meters • Target Shadow: 0.8 Meters • Classification1: small object • Description:




	<p>Contact1087</p> <ul style="list-style-type: none"> • Sonar Time at Target: 7/18/2015 9:38:39 PM • Click Position 38.2997714892 -74.7465254168 (WGS84) (X) 522163.51 (Y) 4239106.53 (Projected Coordinates) • Map Projection: UTM84-18N • Acoustic Source File: F:\1751_SSS_RAW_XTF_files\1751_217_150718210000.xtf • Ping Number: 1609436 • Range to target: 39.80 Meters • Fish Height: 5.87 Meters • Heading: 203.800 Degrees • Line Name: 1751_217_150718210000 • Water Depth: 0.00 Meters 	<p>Dimensions and attributes</p> <ul style="list-style-type: none"> • Target Width: 0.2 Meters • Target Height: 0.1 Meters • Target Length: 0.9 Meters • Target Shadow: 0.6 Meters • Classification1: small object • Description:
	<p>Contact1088</p> <ul style="list-style-type: none"> • Sonar Time at Target: 7/18/2015 9:43:14 PM • Click Position 38.2939274029 -74.7465252654 (WGS84) (X) 522165.30 (Y) 4238458.08 (Projected Coordinates) • Map Projection: UTM84-18N • Acoustic Source File: F:\1751_SSS_RAW_XTF_files\1751_217_150718210000.xtf • Ping Number: 1613516 • Range to target: 35.04 Meters • Fish Height: 6.31 Meters • Heading: 233.200 Degrees • Line Name: 1751_217_150718210000 • Water Depth: 0.00 Meters 	<p>Dimensions and attributes</p> <ul style="list-style-type: none"> • Target Width: 0.5 Meters • Target Height: 0.1 Meters • Target Length: 1.0 Meters • Target Shadow: 0.3 Meters • Classification1: small object • Description:
	<p>Contact1089</p> <ul style="list-style-type: none"> • Sonar Time at Target: 7/18/2015 9:45:04 PM • Click Position 38.2916725160 -74.7465183549 (WGS84) (X) 522166.59 (Y) 4238207.88 (Projected Coordinates) • Map Projection: UTM84-18N • Acoustic Source File: F:\1751_SSS_RAW_XTF_files\1751_217_150718210000.xtf • Ping Number: 1615129 • Range to target: 34.35 Meters • Fish Height: 5.97 Meters • Heading: 205.600 Degrees • Line Name: 1751_217_150718210000 • Water Depth: 0.00 Meters 	<p>Dimensions and attributes</p> <ul style="list-style-type: none"> • Target Width: 1.2 Meters • Target Height: 0.1 Meters • Target Length: 1.5 Meters • Target Shadow: 0.5 Meters • Classification1: small object • Description:




	<p>Contact1090</p> <ul style="list-style-type: none"> • Sonar Time at Target: 7/18/2015 9:17:20 PM • Click Position 38.3277802241 -74.7464801034 (WGS84) (X) 522158.95 (Y) 4242214.34 (Projected Coordinates) • Map Projection: UTM84-18N • Acoustic Source File: F:\1751_SSS_RAW_XTF_files\1751_217_150718210000.xtf • Ping Number: 1590543 • Range to target: 42.11 Meters • Fish Height: 6.90 Meters • Heading: 202.400 Degrees • Line Name: 1751_217_150718210000 • Water Depth: 0.00 Meters 	<p>Dimensions and attributes</p> <ul style="list-style-type: none"> • Target Width: 1.1 Meters • Target Height: 0.1 Meters • Target Length: 1.8 Meters • Target Shadow: 0.6 Meters • Classification1: small object • Description:
	<p>Contact1091</p> <ul style="list-style-type: none"> • Sonar Time at Target: 7/18/2015 9:42:28 PM • Click Position 38.2948995170 -74.7464700534 (WGS84) (X) 522169.84 (Y) 4238565.95 (Projected Coordinates) • Map Projection: UTM84-18N • Acoustic Source File: F:\1751_SSS_RAW_XTF_files\1751_217_150718210000.xtf • Ping Number: 1612825 • Range to target: 30.40 Meters • Fish Height: 5.82 Meters • Heading: 205.900 Degrees • Line Name: 1751_217_150718210000 • Water Depth: 0.00 Meters 	<p>Dimensions and attributes</p> <ul style="list-style-type: none"> • Target Width: 0.2 Meters • Target Height: 0.0 Meters • Target Length: 0.6 Meters • Target Shadow: 0.2 Meters • Classification1: small object • Description:
	<p>Contact1092</p> <ul style="list-style-type: none"> • Sonar Time at Target: 7/18/2015 9:46:07 PM • Click Position 38.2903518620 -74.7464598425 (WGS84) (X) 522172.11 (Y) 4238061.36 (Projected Coordinates) • Map Projection: UTM84-18N • Acoustic Source File: F:\1751_SSS_RAW_XTF_files\1751_217_150718210000.xtf • Ping Number: 1616069 • Range to target: 27.92 Meters • Fish Height: 5.77 Meters • Heading: 203.700 Degrees • Line Name: 1751_217_150718210000 • Water Depth: 0.00 Meters 	<p>Dimensions and attributes</p> <ul style="list-style-type: none"> • Target Width: 0.4 Meters • Target Height: 0.0 Meters • Target Length: 1.3 Meters • Target Shadow: 0.2 Meters • Classification1: small object • Description:


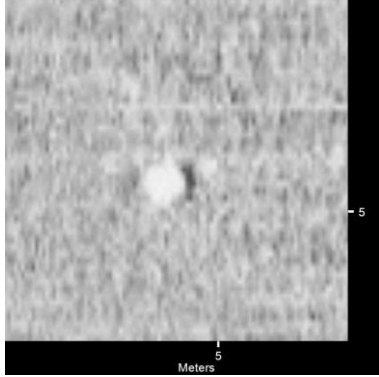

	<p>Contact1093</p> <ul style="list-style-type: none"> • Sonar Time at Target: 7/18/2015 9:46:19 PM • Click Position 38.2901005302 -74.7464468855 (WGS84) (X) 522173.32 (Y) 4238033.47 (Projected Coordinates) • Map Projection: UTM84-18N • Acoustic Source File: F:\1751_SSS_RAW_XTF_files\1751_217_150718210000.xtf • Ping Number: 1616245 • Range to target: 25.06 Meters • Fish Height: 5.63 Meters • Heading: 201.500 Degrees • Line Name: 1751_217_150718210000 • Water Depth: 0.00 Meters 	<p>Dimensions and attributes</p> <ul style="list-style-type: none"> • Target Width: 0.6 Meters • Target Height: 0.1 Meters • Target Length: 1.5 Meters • Target Shadow: 0.6 Meters • Classification1: small object • Description:
	<p>Contact1094</p> <ul style="list-style-type: none"> • Sonar Time at Target: 7/18/2015 9:45:37 PM • Click Position 38.2909822301 -74.7464362302 (WGS84) (X) 522173.99 (Y) 4238131.31 (Projected Coordinates) • Map Projection: UTM84-18N • Acoustic Source File: F:\1751_SSS_RAW_XTF_files\1751_217_150718210000.xtf • Ping Number: 1615621 • Range to target: 26.08 Meters • Fish Height: 5.77 Meters • Heading: 206.000 Degrees • Line Name: 1751_217_150718210000 • Water Depth: 0.00 Meters 	<p>Dimensions and attributes</p> <ul style="list-style-type: none"> • Target Width: 0.5 Meters • Target Height: 0.1 Meters • Target Length: 1.0 Meters • Target Shadow: 0.3 Meters • Classification1: small object • Description:
	<p>Contact1095</p> <ul style="list-style-type: none"> • Sonar Time at Target: 7/18/2015 9:43:27 PM • Click Position 38.2936578721 -74.7464356963 (WGS84) (X) 522173.22 (Y) 4238428.19 (Projected Coordinates) • Map Projection: UTM84-18N • Acoustic Source File: F:\1751_SSS_RAW_XTF_files\1751_217_150718210000.xtf • Ping Number: 1613704 • Range to target: 27.87 Meters • Fish Height: 6.46 Meters • Heading: 202.400 Degrees • Line Name: 1751_217_150718210000 • Water Depth: 0.00 Meters 	<p>Dimensions and attributes</p> <ul style="list-style-type: none"> • Target Width: 0.4 Meters • Target Height: 0.1 Meters • Target Length: 0.8 Meters • Target Shadow: 0.6 Meters • Classification1: small object • Description:




	<p>Contact1096</p> <ul style="list-style-type: none"> • Sonar Time at Target: 7/18/2015 9:18:10 PM • Click Position 38.3266921849 -74.7464339448 (WGS84) (X) 522163.32 (Y) 4242093.62 (Projected Coordinates) • Map Projection: UTM84-18N • Acoustic Source File: F:\1751_SSS_RAW_XTF_files\1751_217_150718210000.xtf • Ping Number: 1591286 • Range to target: 33.02 Meters • Fish Height: 6.16 Meters • Heading: 239.500 Degrees • Line Name: 1751_217_150718210000 • Water Depth: 0.00 Meters 	<p>Dimensions and attributes</p> <ul style="list-style-type: none"> • Target Width: 1.2 Meters • Target Height: 0.0 Meters • Target Length: 1.2 Meters • Target Shadow: 0.2 Meters • Classification1: small object • Description:
	<p>Contact1097</p> <ul style="list-style-type: none"> • Sonar Time at Target: 7/18/2015 9:56:03 AM • Click Position 38.3725689393 -74.7464211774 (WGS84) (X) 522150.45 (Y) 4247184.06 (Projected Coordinates) • Map Projection: UTM84-18N • Acoustic Source File: F:\1751_SSS_RAW_XTF_files\1751_215_150718091500.xtf • Ping Number: 986442 • Range to target: 43.98 Meters • Fish Height: 5.63 Meters • Heading: 208.200 Degrees • Line Name: 1751_215_150718091500 • Water Depth: 0.00 Meters 	<p>Dimensions and attributes</p> <ul style="list-style-type: none"> • Target Width: 0.4 Meters • Target Height: 0.4 Meters • Target Length: 1.5 Meters • Target Shadow: 3.3 Meters • Classification1: small object • Description:
	<p>Contact1098</p> <ul style="list-style-type: none"> • Sonar Time at Target: 7/18/2015 9:03:44 PM • Click Position 38.3452004215 -74.7464155676 (WGS84) (X) 522159.28 (Y) 4244147.27 (Projected Coordinates) • Map Projection: UTM84-18N • Acoustic Source File: F:\1751_SSS_RAW_XTF_files\1751_217_150718210000.xtf • Ping Number: 1578484 • Range to target: 41.33 Meters • Fish Height: 5.87 Meters • Heading: 206.200 Degrees • Line Name: 1751_217_150718210000 • Water Depth: 0.00 Meters 	<p>Dimensions and attributes</p> <ul style="list-style-type: none"> • Target Width: 0.4 Meters • Target Height: 0.1 Meters • Target Length: 1.4 Meters • Target Shadow: 0.5 Meters • Classification1: small object • Description:




	<p>Contact1099</p> <ul style="list-style-type: none"> • Sonar Time at Target: 7/18/2015 9:04:15 PM • Click Position 38.3445246182 -74.7464048105 (WGS84) (X) 522160.43 (Y) 4244072.29 (Projected Coordinates) • Map Projection: UTM84-18N • Acoustic Source File: F:\1751_SSS_RAW_XTF_files\1751_217_150718210000.xtf • Ping Number: 1578943 • Range to target: 41.72 Meters • Fish Height: 6.26 Meters • Heading: 198.000 Degrees • Line Name: 1751_217_150718210000 • Water Depth: 0.00 Meters 	<p>Dimensions and attributes</p> <ul style="list-style-type: none"> • Target Width: 0.2 Meters • Target Height: 0.0 Meters • Target Length: 0.8 Meters • Target Shadow: 0.2 Meters • Classification1: small object • Description:
	<p>Contact1100</p> <ul style="list-style-type: none"> • Sonar Time at Target: 7/18/2015 9:45:48 PM • Click Position 38.2907639704 -74.7464018648 (WGS84) (X) 522177.06 (Y) 4238107.10 (Projected Coordinates) • Map Projection: UTM84-18N • Acoustic Source File: F:\1751_SSS_RAW_XTF_files\1751_217_150718210000.xtf • Ping Number: 1615777 • Range to target: 23.62 Meters • Fish Height: 6.16 Meters • Heading: 201.300 Degrees • Line Name: 1751_217_150718210000 • Water Depth: 0.00 Meters 	<p>Dimensions and attributes</p> <ul style="list-style-type: none"> • Target Width: 0.8 Meters • Target Height: 0.2 Meters • Target Length: 1.8 Meters • Target Shadow: 0.6 Meters • Classification1: small object • Description:
	<p>Contact1101</p> <ul style="list-style-type: none"> • Sonar Time at Target: 7/18/2015 9:40:08 PM • Click Position 38.2978535944 -74.7463994456 (WGS84) (X) 522175.11 (Y) 4238893.75 (Projected Coordinates) • Map Projection: UTM84-18N • Acoustic Source File: F:\1751_SSS_RAW_XTF_files\1751_217_150718210000.xtf • Ping Number: 1610759 • Range to target: 27.68 Meters • Fish Height: 6.80 Meters • Heading: 212.600 Degrees • Line Name: 1751_217_150718210000 • Water Depth: 0.00 Meters 	<p>Dimensions and attributes</p> <ul style="list-style-type: none"> • Target Width: 0.4 Meters • Target Height: 0.1 Meters • Target Length: 1.0 Meters • Target Shadow: 0.2 Meters • Classification1: small object • Description:




	<p>Contact1102</p> <ul style="list-style-type: none"> • Sonar Time at Target: 7/18/2015 9:26:50 PM • Click Position 38.3153506306 -74.7463992718 (WGS84) (X) 522169.80 (Y) 4240835.19 (Projected Coordinates) • Map Projection: UTM84-18N • Acoustic Source File: F:\1751_SSS_RAW_XTF_files\1751_217_150718210000.xtf • Ping Number: 1598973 • Range to target: 32.71 Meters • Fish Height: 6.99 Meters • Heading: 189.000 Degrees • Line Name: 1751_217_150718210000 • Water Depth: 0.00 Meters 	<p>Dimensions and attributes</p> <ul style="list-style-type: none"> • Target Width: 0.7 Meters • Target Height: 0.1 Meters • Target Length: 0.9 Meters • Target Shadow: 0.3 Meters • Classification1: small object • Description:
	<p>Contact1103</p> <ul style="list-style-type: none"> • Sonar Time at Target: 7/18/2015 9:01:38 PM • Click Position 38.3479595858 -74.7463842597 (WGS84) (X) 522161.18 (Y) 4244453.44 (Projected Coordinates) • Map Projection: UTM84-18N • Acoustic Source File: F:\1751_SSS_RAW_XTF_files\1751_217_150718210000.xtf • Ping Number: 1576614 • Range to target: 38.27 Meters • Fish Height: 5.19 Meters • Heading: 218.100 Degrees • Line Name: 1751_217_150718210000 • Water Depth: 0.00 Meters 	<p>Dimensions and attributes</p> <ul style="list-style-type: none"> • Target Width: 0.3 Meters • Target Height: 0.1 Meters • Target Length: 1.0 Meters • Target Shadow: 1.1 Meters • Classification1: small object • Description:
	<p>Contact1104</p> <ul style="list-style-type: none"> • Sonar Time at Target: 7/18/2015 9:45:59 PM • Click Position 38.2905313368 -74.7463782398 (WGS84) (X) 522179.19 (Y) 4238081.29 (Projected Coordinates) • Map Projection: UTM84-18N • Acoustic Source File: F:\1751_SSS_RAW_XTF_files\1751_217_150718210000.xtf • Ping Number: 1615942 • Range to target: 21.55 Meters • Fish Height: 5.97 Meters • Heading: 220.400 Degrees • Line Name: 1751_217_150718210000 • Water Depth: 0.00 Meters 	<p>Dimensions and attributes</p> <ul style="list-style-type: none"> • Target Width: 0.4 Meters • Target Height: 0.1 Meters • Target Length: 0.7 Meters • Target Shadow: 0.2 Meters • Classification1: small object • Description:




	<p>Contact1105</p> <ul style="list-style-type: none"> • Sonar Time at Target: 7/18/2015 9:27:20 PM • Click Position 38.3147084738 -74.7463765435 (WGS84) (X) 522171.98 (Y) 4240763.94 (Projected Coordinates) • Map Projection: UTM84-18N • Acoustic Source File: F:\1751_SSS_RAW_XTF_files\1751_217_150718210000.xtf • Ping Number: 1599406 • Range to target: 32.21 Meters • Fish Height: 6.85 Meters • Heading: 200.800 Degrees • Line Name: 1751_217_150718210000 • Water Depth: 0.00 Meters 	<p>Dimensions and attributes</p> <ul style="list-style-type: none"> • Target Width: 0.7 Meters • Target Height: 0.1 Meters • Target Length: 1.5 Meters • Target Shadow: 0.3 Meters • Classification1: small object • Description:
	<p>Contact1106</p> <ul style="list-style-type: none"> • Sonar Time at Target: 7/18/2015 9:02:44 PM • Click Position 38.3464843722 -74.7463755950 (WGS84) (X) 522162.39 (Y) 4244289.75 (Projected Coordinates) • Map Projection: UTM84-18N • Acoustic Source File: F:\1751_SSS_RAW_XTF_files\1751_217_150718210000.xtf • Ping Number: 1577603 • Range to target: 38.98 Meters • Fish Height: 6.56 Meters • Heading: 215.700 Degrees • Line Name: 1751_217_150718210000 • Water Depth: 0.00 Meters 	<p>Dimensions and attributes</p> <ul style="list-style-type: none"> • Target Width: 0.6 Meters • Target Height: 0.1 Meters • Target Length: 1.0 Meters • Target Shadow: 0.4 Meters • Classification1: small object • Description:
	<p>Contact1107</p> <ul style="list-style-type: none"> • Sonar Time at Target: 7/18/2015 9:00:34 PM • Click Position 38.3493528785 -74.7463754645 (WGS84) (X) 522161.52 (Y) 4244608.04 (Projected Coordinates) • Map Projection: UTM84-18N • Acoustic Source File: F:\1751_SSS_RAW_XTF_files\1751_217_150718210000.xtf • Ping Number: 1575675 • Range to target: 41.90 Meters • Fish Height: 5.73 Meters • Heading: 198.300 Degrees • Line Name: 1751_217_150718210000 • Water Depth: 0.00 Meters 	<p>Dimensions and attributes</p> <ul style="list-style-type: none"> • Target Width: 0.9 Meters • Target Height: 0.1 Meters • Target Length: 1.7 Meters • Target Shadow: 0.8 Meters • Classification1: small object • Description:




	<p>Contact1108</p> <ul style="list-style-type: none"> • Sonar Time at Target: 7/18/2015 9:43:14 PM • Click Position 38.2939497350 -74.7463510764 (WGS84) (X) 522180.53 (Y) 4238460.60 (Projected Coordinates) • Map Projection: UTM84-18N • Acoustic Source File: F:\1751_SSS_RAW_XTF_files\1751_217_150718210000.xtf • Ping Number: 1613501 • Range to target: 19.82 Meters • Fish Height: 6.31 Meters • Heading: 205.000 Degrees • Line Name: 1751_217_150718210000 • Water Depth: 0.00 Meters 	<p>Dimensions and attributes</p> <ul style="list-style-type: none"> • Target Width: 0.5 Meters • Target Height: 0.1 Meters • Target Length: 1.1 Meters • Target Shadow: 0.4 Meters • Classification1: small object • Description:
	<p>Contact1109</p> <ul style="list-style-type: none"> • Sonar Time at Target: 7/18/2015 9:00:55 PM • Click Position 38.3489020366 -74.7463501907 (WGS84) (X) 522163.87 (Y) 4244558.02 (Projected Coordinates) • Map Projection: UTM84-18N • Acoustic Source File: F:\1751_SSS_RAW_XTF_files\1751_217_150718210000.xtf • Ping Number: 1575978 • Range to target: 37.16 Meters • Fish Height: 5.73 Meters • Heading: 200.200 Degrees • Line Name: 1751_217_150718210000 • Water Depth: 0.00 Meters 	<p>Dimensions and attributes</p> <ul style="list-style-type: none"> • Target Width: 0.4 Meters • Target Height: 0.1 Meters • Target Length: 1.0 Meters • Target Shadow: 0.5 Meters • Classification1: small object • Description:
	<p>Contact1110</p> <ul style="list-style-type: none"> • Sonar Time at Target: 7/18/2015 9:43:31 PM • Click Position 38.2935757293 -74.7463460538 (WGS84) (X) 522181.08 (Y) 4238419.10 (Projected Coordinates) • Map Projection: UTM84-18N • Acoustic Source File: F:\1751_SSS_RAW_XTF_files\1751_217_150718210000.xtf • Ping Number: 1613761 • Range to target: 20.40 Meters • Fish Height: 6.41 Meters • Heading: 199.800 Degrees • Line Name: 1751_217_150718210000 • Water Depth: 0.00 Meters 	<p>Dimensions and attributes</p> <ul style="list-style-type: none"> • Target Width: 0.4 Meters • Target Height: 0.1 Meters • Target Length: 1.2 Meters • Target Shadow: 0.3 Meters • Classification1: small object • Description:




	<p>Contact1111</p> <ul style="list-style-type: none"> • Sonar Time at Target: 7/18/2015 9:43:19 PM • Click Position 38.2938384650 -74.7463412440 (WGS84) (X) 522181.42 (Y) 4238448.25 (Projected Coordinates) • Map Projection: UTM84-18N • Acoustic Source File: F:\1751_SSS_RAW_XTF_files\1751_217_150718210000.xtf • Ping Number: 1613579 • Range to target: 19.01 Meters • Fish Height: 6.41 Meters • Heading: 202.600 Degrees • Line Name: 1751_217_150718210000 • Water Depth: 0.00 Meters 	<p>Dimensions and attributes</p> <ul style="list-style-type: none"> • Target Width: 0.5 Meters • Target Height: 0.1 Meters • Target Length: 0.8 Meters • Target Shadow: 0.3 Meters • Classification1: small object • Description:
	<p>Contact1112</p> <ul style="list-style-type: none"> • Sonar Time at Target: 7/18/2015 9:44:46 PM • Click Position 38.2920273136 -74.7463395862 (WGS84) (X) 522182.12 (Y) 4238247.29 (Projected Coordinates) • Map Projection: UTM84-18N • Acoustic Source File: F:\1751_SSS_RAW_XTF_files\1751_217_150718210000.xtf • Ping Number: 1614872 • Range to target: 19.52 Meters • Fish Height: 6.60 Meters • Heading: 212.800 Degrees • Line Name: 1751_217_150718210000 • Water Depth: 0.00 Meters 	<p>Dimensions and attributes</p> <ul style="list-style-type: none"> • Target Width: 0.7 Meters • Target Height: 0.0 Meters • Target Length: 0.8 Meters • Target Shadow: 0.2 Meters • Classification1: small object • Description:
	<p>Contact1113</p> <ul style="list-style-type: none"> • Sonar Time at Target: 7/18/2015 9:44:57 PM • Click Position 38.2918083853 -74.7463166055 (WGS84) (X) 522184.20 (Y) 4238223.01 (Projected Coordinates) • Map Projection: UTM84-18N • Acoustic Source File: F:\1751_SSS_RAW_XTF_files\1751_217_150718210000.xtf • Ping Number: 1615030 • Range to target: 17.17 Meters • Fish Height: 6.21 Meters • Heading: 199.000 Degrees • Line Name: 1751_217_150718210000 • Water Depth: 0.00 Meters 	<p>Dimensions and attributes</p> <ul style="list-style-type: none"> • Target Width: 0.8 Meters • Target Height: 0.1 Meters • Target Length: 1.3 Meters • Target Shadow: 0.4 Meters • Classification1: small object • Description:




	<p>Contact1114</p> <ul style="list-style-type: none"> • Sonar Time at Target: 7/18/2015 9:27:17 PM • Click Position 38.3147690658 -74.7463142444 (WGS84) (X) 522177.41 (Y) 4240770.68 (Projected Coordinates) • Map Projection: UTM84-18N • Acoustic Source File: F:\1751_SSS_RAW_XTF_files\1751_217_150718210000.xtf • Ping Number: 1599366 • Range to target: 26.90 Meters • Fish Height: 6.90 Meters • Heading: 193.500 Degrees • Line Name: 1751_217_150718210000 • Water Depth: 0.00 Meters 	<p>Dimensions and attributes</p> <ul style="list-style-type: none"> • Target Width: 0.3 Meters • Target Height: 0.1 Meters • Target Length: 0.6 Meters • Target Shadow: 0.2 Meters • Classification1: small object • Description:
	<p>Contact1115</p> <ul style="list-style-type: none"> • Sonar Time at Target: 7/18/2015 9:46:08 PM • Click Position 38.2903432603 -74.7463133960 (WGS84) (X) 522184.92 (Y) 4238060.44 (Projected Coordinates) • Map Projection: UTM84-18N • Acoustic Source File: F:\1751_SSS_RAW_XTF_files\1751_217_150718210000.xtf • Ping Number: 1616074 • Range to target: 15.06 Meters • Fish Height: 5.73 Meters • Heading: 213.600 Degrees • Line Name: 1751_217_150718210000 • Water Depth: 0.00 Meters 	<p>Dimensions and attributes</p> <ul style="list-style-type: none"> • Target Width: 0.4 Meters • Target Height: 0.1 Meters • Target Length: 0.9 Meters • Target Shadow: 0.2 Meters • Classification1: small object • Description:
	<p>Contact1116</p> <ul style="list-style-type: none"> • Sonar Time at Target: 7/18/2015 9:45:39 PM • Click Position 38.2909348465 -74.7463018743 (WGS84) (X) 522185.75 (Y) 4238126.08 (Projected Coordinates) • Map Projection: UTM84-18N • Acoustic Source File: F:\1751_SSS_RAW_XTF_files\1751_217_150718210000.xtf • Ping Number: 1615654 • Range to target: 14.46 Meters • Fish Height: 5.92 Meters • Heading: 198.300 Degrees • Line Name: 1751_217_150718210000 • Water Depth: 0.00 Meters 	<p>Dimensions and attributes</p> <ul style="list-style-type: none"> • Target Width: 0.5 Meters • Target Height: 0.1 Meters • Target Length: 0.9 Meters • Target Shadow: 0.2 Meters • Classification1: small object • Description:



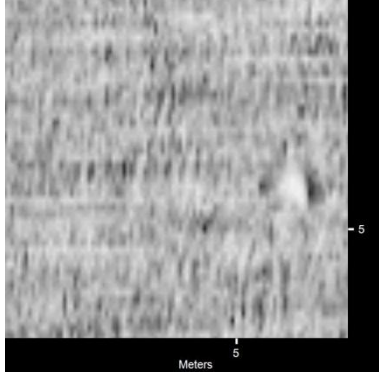
	<p>Contact1117</p> <ul style="list-style-type: none"> • Sonar Time at Target: 7/18/2015 1:40:58 PM • Click Position 38.2601720706 -74.7462971066 (WGS84) (X) 522195.53 (Y) 4234712.72 (Projected Coordinates) • Map Projection: UTM84-18N • Acoustic Source File: F:\1751_SSS_RAW_XTF_files\1751_218_150718133200.xtf • Ping Number: 1185875 • Range to target: 43.81 Meters • Fish Height: 6.12 Meters • Heading: 8.000 Degrees • Line Name: 1751_218_150718133200 • Water Depth: 0.00 Meters 	<p>Dimensions and attributes</p> <ul style="list-style-type: none"> • Target Width: 0.5 Meters • Target Height: 0.3 Meters • Target Length: 1.1 Meters • Target Shadow: 2.3 Meters • Classification1: small object • Description:
	<p>Contact1118</p> <ul style="list-style-type: none"> • Sonar Time at Target: 7/18/2015 9:23:37 PM • Click Position 38.3196748116 -74.7462546997 (WGS84) (X) 522181.12 (Y) 4241315.03 (Projected Coordinates) • Map Projection: UTM84-18N • Acoustic Source File: F:\1751_SSS_RAW_XTF_files\1751_217_150718210000.xtf • Ping Number: 1596107 • Range to target: 21.61 Meters • Fish Height: 5.38 Meters • Heading: 217.700 Degrees • Line Name: 1751_217_150718210000 • Water Depth: 0.00 Meters 	<p>Dimensions and attributes</p> <ul style="list-style-type: none"> • Target Width: 0.4 Meters • Target Height: 0.1 Meters • Target Length: 1.2 Meters • Target Shadow: 0.3 Meters • Classification1: small object • Description:
	<p>Contact1119</p> <ul style="list-style-type: none"> • Sonar Time at Target: 7/18/2015 9:23:01 PM • Click Position 38.3204495809 -74.7462523795 (WGS84) (X) 522181.09 (Y) 4241400.99 (Projected Coordinates) • Map Projection: UTM84-18N • Acoustic Source File: F:\1751_SSS_RAW_XTF_files\1751_217_150718210000.xtf • Ping Number: 1595576 • Range to target: 21.73 Meters • Fish Height: 5.68 Meters • Heading: 213.000 Degrees • Line Name: 1751_217_150718210000 • Water Depth: 0.00 Meters 	<p>Dimensions and attributes</p> <ul style="list-style-type: none"> • Target Width: 0.2 Meters • Target Height: 0.2 Meters • Target Length: 1.3 Meters • Target Shadow: 0.8 Meters • Classification1: small object • Description:




	<p>Contact1120</p> <ul style="list-style-type: none"> • Sonar Time at Target: 7/18/2015 9:03:10 PM • Click Position 38.3459456826 -74.7462430190 (WGS84) (X) 522174.13 (Y) 4244230.01 (Projected Coordinates) • Map Projection: UTM84-18N • Acoustic Source File: F:\1751_SSS_RAW_XTF_files\1751_217_150718210000.xtf • Ping Number: 1577971 • Range to target: 29.63 Meters • Fish Height: 6.36 Meters • Heading: 197.800 Degrees • Line Name: 1751_217_150718210000 • Water Depth: 0.00 Meters 	<p>Dimensions and attributes</p> <ul style="list-style-type: none"> • Target Width: 0.5 Meters • Target Height: 0.1 Meters • Target Length: 1.0 Meters • Target Shadow: 0.4 Meters • Classification1: small object • Description:
	<p>Contact1121</p> <ul style="list-style-type: none"> • Sonar Time at Target: 7/18/2015 9:45:54 PM • Click Position 38.2906409012 -74.7462062727 (WGS84) (X) 522194.20 (Y) 4238093.49 (Projected Coordinates) • Map Projection: UTM84-18N • Acoustic Source File: F:\1751_SSS_RAW_XTF_files\1751_217_150718210000.xtf • Ping Number: 1615863 • Range to target: 6.63 Meters • Fish Height: 6.07 Meters • Heading: 207.600 Degrees • Line Name: 1751_217_150718210000 • Water Depth: 0.00 Meters 	<p>Dimensions and attributes</p> <ul style="list-style-type: none"> • Target Width: 0.4 Meters • Target Height: 0.1 Meters • Target Length: 1.4 Meters • Target Shadow: 0.2 Meters • Classification1: small object • Description:
	<p>Contact1122</p> <ul style="list-style-type: none"> • Sonar Time at Target: 7/18/2015 9:00:44 PM • Click Position 38.3491296707 -74.7462019487 (WGS84) (X) 522176.75 (Y) 4244583.31 (Projected Coordinates) • Map Projection: UTM84-18N • Acoustic Source File: F:\1751_SSS_RAW_XTF_files\1751_217_150718210000.xtf • Ping Number: 1575821 • Range to target: 25.62 Meters • Fish Height: 5.82 Meters • Heading: 204.500 Degrees • Line Name: 1751_217_150718210000 • Water Depth: 0.00 Meters 	<p>Dimensions and attributes</p> <ul style="list-style-type: none"> • Target Width: 0.4 Meters • Target Height: 0.1 Meters • Target Length: 0.9 Meters • Target Shadow: 0.5 Meters • Classification1: small object • Description:



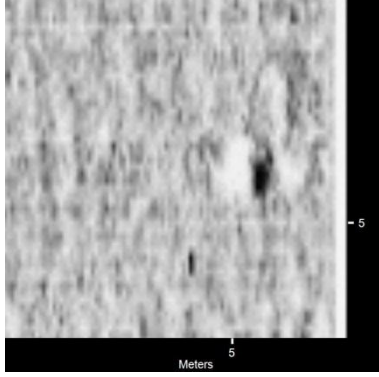
	<p>Contact1123</p> <ul style="list-style-type: none"> • Sonar Time at Target: 7/17/2015 11:16:07 PM • Click Position 38.3571590238 -74.7461720450 (WGS84) (X) 522176.92 (Y) 4245474.25 (Projected Coordinates) • Map Projection: UTM84-18N • Acoustic Source File: F:\1751_SSS_RAW_XTF_files\1751_216_150717230400.xtf • Ping Number: 419020 • Range to target: 33.32 Meters • Fish Height: 5.77 Meters • Heading: 14.200 Degrees • Line Name: 1751_216_150717230400 • Water Depth: 0.00 Meters 	<p>Dimensions and attributes</p> <ul style="list-style-type: none"> • Target Width: 0.4 Meters • Target Height: 1.1 Meters • Target Length: 2.1 Meters • Target Shadow: 7.7 Meters • Classification1: small object • Description:
	<p>Contact1124</p> <ul style="list-style-type: none"> • Sonar Time at Target: 7/18/2015 9:23:44 PM • Click Position 38.3195234838 -74.7461428939 (WGS84) (X) 522190.94 (Y) 4241298.26 (Projected Coordinates) • Map Projection: UTM84-18N • Acoustic Source File: F:\1751_SSS_RAW_XTF_files\1751_217_150718210000.xtf • Ping Number: 1596208 • Range to target: 11.20 Meters • Fish Height: 5.97 Meters • Heading: 192.400 Degrees • Line Name: 1751_217_150718210000 • Water Depth: 0.00 Meters 	<p>Dimensions and attributes</p> <ul style="list-style-type: none"> • Target Width: 0.5 Meters • Target Height: 0.1 Meters • Target Length: 0.9 Meters • Target Shadow: 0.2 Meters • Classification1: small object • Description:
	<p>Contact1125</p> <ul style="list-style-type: none"> • Sonar Time at Target: 7/18/2015 9:04:59 PM • Click Position 38.3435781350 -74.7461427725 (WGS84) (X) 522183.62 (Y) 4243967.33 (Projected Coordinates) • Map Projection: UTM84-18N • Acoustic Source File: F:\1751_SSS_RAW_XTF_files\1751_217_150718210000.xtf • Ping Number: 1579593 • Range to target: 18.14 Meters • Fish Height: 6.41 Meters • Heading: 201.200 Degrees • Line Name: 1751_217_150718210000 • Water Depth: 0.00 Meters 	<p>Dimensions and attributes</p> <ul style="list-style-type: none"> • Target Width: 0.4 Meters • Target Height: 0.1 Meters • Target Length: 0.7 Meters • Target Shadow: 0.2 Meters • Classification1: small object • Description:




	<p>Contact1126</p> <ul style="list-style-type: none"> • Sonar Time at Target: 7/18/2015 1:51:47 PM • Click Position 38.2772285513 -74.7460206668 (WGS84) (X) 522214.52 (Y) 4236605.33 (Projected Coordinates) • Map Projection: UTM84-18N • Acoustic Source File: F:\1751_SSS_RAW_XTF_files\1751_218_150718133200.xtf • Ping Number: 1195467 • Range to target: 23.43 Meters • Fish Height: 6.12 Meters • Heading: 1.500 Degrees • Line Name: 1751_218_150718133200 • Water Depth: 0.00 Meters 	<p>Dimensions and attributes</p> <ul style="list-style-type: none"> • Target Width: 0.4 Meters • Target Height: 0.3 Meters • Target Length: 3.1 Meters • Target Shadow: 1.2 Meters • Classification1: small object • Description:
	<p>Contact1127</p> <ul style="list-style-type: none"> • Sonar Time at Target: 7/18/2015 9:44:46 PM • Click Position 38.2920280567 -74.7459794971 (WGS84) (X) 522213.61 (Y) 4238247.46 (Projected Coordinates) • Map Projection: UTM84-18N • Acoustic Source File: F:\1751_SSS_RAW_XTF_files\1751_217_150718210000.xtf • Ping Number: 1614867 • Range to target: 11.97 Meters • Fish Height: 6.60 Meters • Heading: 198.300 Degrees • Line Name: 1751_217_150718210000 • Water Depth: 0.00 Meters 	<p>Dimensions and attributes</p> <ul style="list-style-type: none"> • Target Width: 0.3 Meters • Target Height: 0.1 Meters • Target Length: 1.1 Meters • Target Shadow: 0.2 Meters • Classification1: small object • Description:
	<p>Contact1128</p> <ul style="list-style-type: none"> • Sonar Time at Target: 7/18/2015 9:44:57 PM • Click Position 38.2918004476 -74.7459764605 (WGS84) (X) 522213.94 (Y) 4238222.21 (Projected Coordinates) • Map Projection: UTM84-18N • Acoustic Source File: F:\1751_SSS_RAW_XTF_files\1751_217_150718210000.xtf • Ping Number: 1615032 • Range to target: 12.59 Meters • Fish Height: 6.21 Meters • Heading: 204.500 Degrees • Line Name: 1751_217_150718210000 • Water Depth: 0.00 Meters 	<p>Dimensions and attributes</p> <ul style="list-style-type: none"> • Target Width: 0.4 Meters • Target Height: 0.1 Meters • Target Length: 0.8 Meters • Target Shadow: 0.2 Meters • Classification1: small object • Description:




	<p>Contact1129</p> <ul style="list-style-type: none"> • Sonar Time at Target: 7/18/2015 9:46:03 PM • Click Position 38.2904360994 -74.7459366216 (WGS84) (X) 522217.84 (Y) 4238070.83 (Projected Coordinates) • Map Projection: UTM84-18N • Acoustic Source File: F:\1751_SSS_RAW_XTF_files\1751_217_150718210000.xtf • Ping Number: 1616006 • Range to target: 17.36 Meters • Fish Height: 5.97 Meters • Heading: 207.600 Degrees • Line Name: 1751_217_150718210000 • Water Depth: 0.00 Meters 	<p>Dimensions and attributes</p> <ul style="list-style-type: none"> • Target Width: 0.4 Meters • Target Height: 0.1 Meters • Target Length: 1.1 Meters • Target Shadow: 0.2 Meters • Classification1: small object • Description:
	<p>Contact1130</p> <ul style="list-style-type: none"> • Sonar Time at Target: 7/18/2015 9:45:15 PM • Click Position 38.2914358722 -74.7459082880 (WGS84) (X) 522220.02 (Y) 4238181.77 (Projected Coordinates) • Map Projection: UTM84-18N • Acoustic Source File: F:\1751_SSS_RAW_XTF_files\1751_217_150718210000.xtf • Ping Number: 1615294 • Range to target: 20.07 Meters • Fish Height: 5.82 Meters • Heading: 215.600 Degrees • Line Name: 1751_217_150718210000 • Water Depth: 0.00 Meters 	<p>Dimensions and attributes</p> <ul style="list-style-type: none"> • Target Width: 0.5 Meters • Target Height: 0.0 Meters • Target Length: 1.2 Meters • Target Shadow: 0.2 Meters • Classification1: small object • Description:
	<p>Contact1131</p> <ul style="list-style-type: none"> • Sonar Time at Target: 7/18/2015 9:45:55 PM • Click Position 38.2906161529 -74.7458879201 (WGS84) (X) 522222.05 (Y) 4238090.82 (Projected Coordinates) • Map Projection: UTM84-18N • Acoustic Source File: F:\1751_SSS_RAW_XTF_files\1751_217_150718210000.xtf • Ping Number: 1615878 • Range to target: 21.22 Meters • Fish Height: 6.07 Meters • Heading: 211.900 Degrees • Line Name: 1751_217_150718210000 • Water Depth: 0.00 Meters 	<p>Dimensions and attributes</p> <ul style="list-style-type: none"> • Target Width: 0.3 Meters • Target Height: 0.1 Meters • Target Length: 0.9 Meters • Target Shadow: 0.3 Meters • Classification1: small object • Description:




	<p>Contact1132</p> <ul style="list-style-type: none"> • Sonar Time at Target: 7/18/2015 9:17:28 PM • Click Position 38.3275990608 -74.7458696050 (WGS84) (X) 522212.37 (Y) 4242194.38 (Projected Coordinates) • Map Projection: UTM84-18N • Acoustic Source File: F:\1751_SSS_RAW_XTF_files\1751_217_150718210000.xtf • Ping Number: 1590654 • Range to target: 11.91 Meters • Fish Height: 6.75 Meters • Heading: 210.600 Degrees • Line Name: 1751_217_150718210000 • Water Depth: 0.00 Meters 	<p>Dimensions and attributes</p> <ul style="list-style-type: none"> • Target Width: 1.0 Meters • Target Height: 0.3 Meters • Target Length: 1.3 Meters • Target Shadow: 0.6 Meters • Classification1: small object • Description:
	<p>Contact1133</p> <ul style="list-style-type: none"> • Sonar Time at Target: 7/18/2015 9:44:07 PM • Click Position 38.2928178913 -74.7458636103 (WGS84) (X) 522223.50 (Y) 4238335.13 (Projected Coordinates) • Map Projection: UTM84-18N • Acoustic Source File: F:\1751_SSS_RAW_XTF_files\1751_217_150718210000.xtf • Ping Number: 1614296 • Range to target: 20.96 Meters • Fish Height: 6.60 Meters • Heading: 204.200 Degrees • Line Name: 1751_217_150718210000 • Water Depth: 0.00 Meters 	<p>Dimensions and attributes</p> <ul style="list-style-type: none"> • Target Width: 0.4 Meters • Target Height: 0.1 Meters • Target Length: 1.2 Meters • Target Shadow: 0.3 Meters • Classification1: small object • Description:
	<p>Contact1134</p> <ul style="list-style-type: none"> • Sonar Time at Target: 7/19/2015 2:17:13 AM • Click Position 38.3157300620 -74.7458565172 (WGS84) (X) 522217.13 (Y) 4240877.42 (Projected Coordinates) • Map Projection: UTM84-18N • Acoustic Source File: F:\1751_SSS_RAW_XTF_files\1751_219_150719014100.xtf • Ping Number: 1856437 • Range to target: 45.98 Meters • Fish Height: 6.80 Meters • Heading: 213.400 Degrees • Line Name: 1751_219_150719014100 • Water Depth: 0.00 Meters 	<p>Dimensions and attributes</p> <ul style="list-style-type: none"> • Target Width: 0.3 Meters • Target Height: 0.0 Meters • Target Length: 0.8 Meters • Target Shadow: 0.2 Meters • Classification1: small object • Description:


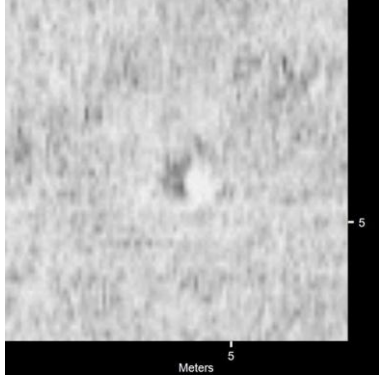

	<p>Contact1135</p> <ul style="list-style-type: none"> • Sonar Time at Target: 7/18/2015 9:41:26 PM • Click Position 38.2961985602 -74.7458429053 (WGS84) (X) 522224.28 (Y) 4238710.24 (Projected Coordinates) • Map Projection: UTM84-18N • Acoustic Source File: F:\1751_SSS_RAW_XTF_files\1751_217_150718210000.xtf • Ping Number: 1611915 • Range to target: 23.67 Meters • Fish Height: 5.97 Meters • Heading: 208.800 Degrees • Line Name: 1751_217_150718210000 • Water Depth: 0.00 Meters 	<p>Dimensions and attributes</p> <ul style="list-style-type: none"> • Target Width: 0.7 Meters • Target Height: 0.1 Meters • Target Length: 1.0 Meters • Target Shadow: 0.3 Meters • Classification1: small object • Description: Two small targets
	<p>Contact1136</p> <ul style="list-style-type: none"> • Sonar Time at Target: 7/18/2015 9:44:17 PM • Click Position 38.2926189911 -74.7458361375 (WGS84) (X) 522225.96 (Y) 4238313.06 (Projected Coordinates) • Map Projection: UTM84-18N • Acoustic Source File: F:\1751_SSS_RAW_XTF_files\1751_217_150718210000.xtf • Ping Number: 1614437 • Range to target: 23.54 Meters • Fish Height: 6.46 Meters • Heading: 206.300 Degrees • Line Name: 1751_217_150718210000 • Water Depth: 0.00 Meters 	<p>Dimensions and attributes</p> <ul style="list-style-type: none"> • Target Width: 0.3 Meters • Target Height: 0.0 Meters • Target Length: 1.1 Meters • Target Shadow: 0.2 Meters • Classification1: small object • Description:
	<p>Contact1137</p> <ul style="list-style-type: none"> • Sonar Time at Target: 7/18/2015 9:44:30 PM • Click Position 38.2923596173 -74.7458354709 (WGS84) (X) 522226.10 (Y) 4238284.28 (Projected Coordinates) • Map Projection: UTM84-18N • Acoustic Source File: F:\1751_SSS_RAW_XTF_files\1751_217_150718210000.xtf • Ping Number: 1614624 • Range to target: 24.06 Meters • Fish Height: 6.65 Meters • Heading: 204.000 Degrees • Line Name: 1751_217_150718210000 • Water Depth: 0.00 Meters 	<p>Dimensions and attributes</p> <ul style="list-style-type: none"> • Target Width: 0.6 Meters • Target Height: 0.1 Meters • Target Length: 1.5 Meters • Target Shadow: 0.3 Meters • Classification1: small object • Description:




	<p>Contact1138</p> <ul style="list-style-type: none"> • Sonar Time at Target: 7/18/2015 9:39:40 PM • Click Position 38.2984572363 -74.7458288817 (WGS84) (X) 522224.82 (Y) 4238960.87 (Projected Coordinates) • Map Projection: UTM84-18N • Acoustic Source File: F:\1751_SSS_RAW_XTF_files\1751_217_150718210000.xtf • Ping Number: 1610344 • Range to target: 23.62 Meters • Fish Height: 6.56 Meters • Heading: 202.200 Degrees • Line Name: 1751_217_150718210000 • Water Depth: 0.00 Meters 	<p>Dimensions and attributes</p> <ul style="list-style-type: none"> • Target Width: 0.6 Meters • Target Height: 0.1 Meters • Target Length: 1.5 Meters • Target Shadow: 0.3 Meters • Classification1: small object • Description:
	<p>Contact1139</p> <ul style="list-style-type: none"> • Sonar Time at Target: 7/18/2015 9:44:46 PM • Click Position 38.2920364155 -74.7458235292 (WGS84) (X) 522227.24 (Y) 4238248.43 (Projected Coordinates) • Map Projection: UTM84-18N • Acoustic Source File: F:\1751_SSS_RAW_XTF_files\1751_217_150718210000.xtf • Ping Number: 1614859 • Range to target: 25.60 Meters • Fish Height: 6.70 Meters • Heading: 203.700 Degrees • Line Name: 1751_217_150718210000 • Water Depth: 0.00 Meters 	<p>Dimensions and attributes</p> <ul style="list-style-type: none"> • Target Width: 0.4 Meters • Target Height: 0.1 Meters • Target Length: 1.4 Meters • Target Shadow: 0.3 Meters • Classification1: small object • Description:
	<p>Contact1140</p> <ul style="list-style-type: none"> • Sonar Time at Target: 7/19/2015 2:12:51 AM • Click Position 38.3210197208 -74.7458176798 (WGS84) (X) 522218.91 (Y) 4241464.36 (Projected Coordinates) • Map Projection: UTM84-18N • Acoustic Source File: F:\1751_SSS_RAW_XTF_files\1751_219_150719014100.xtf • Ping Number: 1852567 • Range to target: 48.07 Meters • Fish Height: 5.24 Meters • Heading: 198.800 Degrees • Line Name: 1751_219_150719014100 • Water Depth: 0.00 Meters 	<p>Dimensions and attributes</p> <ul style="list-style-type: none"> • Target Width: 0.6 Meters • Target Height: 0.1 Meters • Target Length: 1.2 Meters • Target Shadow: 0.7 Meters • Classification1: small object • Description:

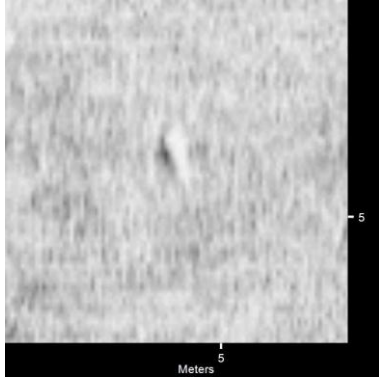


	<p>Contact1141</p> <ul style="list-style-type: none"> • Sonar Time at Target: 7/18/2015 9:39:11 PM • Click Position 38.2990640496 -74.7458031080 (WGS84) (X) 522226.89 (Y) 4239028.20 (Projected Coordinates) • Map Projection: UTM84-18N • Acoustic Source File: F:\1751_SSS_RAW_XTF_files\1751_217_150718210000.xtf • Ping Number: 1609921 • Range to target: 25.89 Meters • Fish Height: 6.85 Meters • Heading: 209.400 Degrees • Line Name: 1751_217_150718210000 • Water Depth: 0.00 Meters 	<p>Dimensions and attributes</p> <ul style="list-style-type: none"> • Target Width: 0.7 Meters • Target Height: 0.1 Meters • Target Length: 1.4 Meters • Target Shadow: 0.4 Meters • Classification1: small object • Description:
	<p>Contact1142</p> <ul style="list-style-type: none"> • Sonar Time at Target: 7/18/2015 9:12:15 PM • Click Position 38.3343230665 -74.7457930615 (WGS84) (X) 522217.00 (Y) 4242940.49 (Projected Coordinates) • Map Projection: UTM84-18N • Acoustic Source File: F:\1751_SSS_RAW_XTF_files\1751_217_150718210000.xtf • Ping Number: 1586042 • Range to target: 14.48 Meters • Fish Height: 6.16 Meters • Heading: 215.400 Degrees • Line Name: 1751_217_150718210000 • Water Depth: 0.00 Meters 	<p>Dimensions and attributes</p> <ul style="list-style-type: none"> • Target Width: 0.7 Meters • Target Height: 0.2 Meters • Target Length: 1.6 Meters • Target Shadow: 0.4 Meters • Classification1: small object • Description:
	<p>Contact1143</p> <ul style="list-style-type: none"> • Sonar Time at Target: 7/19/2015 2:34:23 AM • Click Position 38.2954337533 -74.7457909079 (WGS84) (X) 522229.06 (Y) 4238625.40 (Projected Coordinates) • Map Projection: UTM84-18N • Acoustic Source File: F:\1751_SSS_RAW_XTF_files\1751_219_150719014100.xtf • Ping Number: 1871671 • Range to target: 40.14 Meters • Fish Height: 6.26 Meters • Heading: 259.800 Degrees • Line Name: 1751_219_150719014100 • Water Depth: 0.00 Meters 	<p>Dimensions and attributes</p> <ul style="list-style-type: none"> • Target Width: 0.6 Meters • Target Height: 0.1 Meters • Target Length: 1.1 Meters • Target Shadow: 0.4 Meters • Classification1: small object • Description:




	<p>Contact1144</p> <ul style="list-style-type: none"> • Sonar Time at Target: 7/18/2015 9:43:59 PM • Click Position 38.2929954925 -74.7457904998 (WGS84) (X) 522229.84 (Y) 4238354.85 (Projected Coordinates) • Map Projection: UTM84-18N • Acoustic Source File: F:\1751_SSS_RAW_XTF_files\1751_217_150718210000.xtf • Ping Number: 1614171 • Range to target: 27.27 Meters • Fish Height: 6.46 Meters • Heading: 212.500 Degrees • Line Name: 1751_217_150718210000 • Water Depth: 0.00 Meters 	<p>Dimensions and attributes</p> <ul style="list-style-type: none"> • Target Width: 0.7 Meters • Target Height: 0.1 Meters • Target Length: 1.4 Meters • Target Shadow: 0.5 Meters • Classification1: small object • Description:
	<p>Contact1145</p> <ul style="list-style-type: none"> • Sonar Time at Target: 7/18/2015 9:45:32 PM • Click Position 38.2910929528 -74.7457736143 (WGS84) (X) 522231.90 (Y) 4238143.75 (Projected Coordinates) • Map Projection: UTM84-18N • Acoustic Source File: F:\1751_SSS_RAW_XTF_files\1751_217_150718210000.xtf • Ping Number: 1615538 • Range to target: 32.17 Meters • Fish Height: 5.73 Meters • Heading: 216.700 Degrees • Line Name: 1751_217_150718210000 • Water Depth: 0.00 Meters 	<p>Dimensions and attributes</p> <ul style="list-style-type: none"> • Target Width: 0.5 Meters • Target Height: 0.0 Meters • Target Length: 0.8 Meters • Target Shadow: 0.2 Meters • Classification1: small object • Description:
	<p>Contact1146</p> <ul style="list-style-type: none"> • Sonar Time at Target: 7/19/2015 2:32:36 AM • Click Position 38.2975320745 -74.7457669192 (WGS84) (X) 522230.52 (Y) 4238858.23 (Projected Coordinates) • Map Projection: UTM84-18N • Acoustic Source File: F:\1751_SSS_RAW_XTF_files\1751_219_150719014100.xtf • Ping Number: 1870079 • Range to target: 37.85 Meters • Fish Height: 6.07 Meters • Heading: 201.800 Degrees • Line Name: 1751_219_150719014100 • Water Depth: 0.00 Meters 	<p>Dimensions and attributes</p> <ul style="list-style-type: none"> • Target Width: 0.3 Meters • Target Height: 0.1 Meters • Target Length: 1.0 Meters • Target Shadow: 0.8 Meters • Classification1: small object • Description:

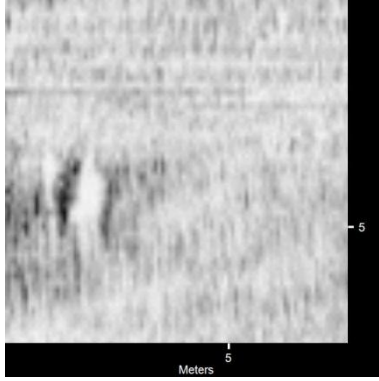

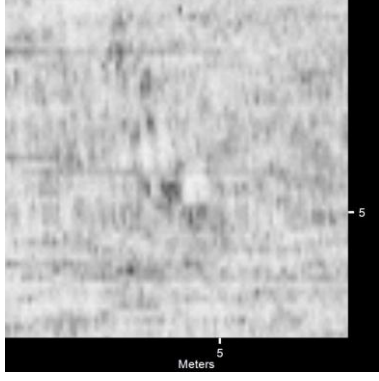
	<p>Contact1147</p> <ul style="list-style-type: none"> • Sonar Time at Target: 7/18/2015 9:23:33 PM • Click Position 38.3197491869 -74.7457564923 (WGS84) (X) 522224.65 (Y) 4241323.40 (Projected Coordinates) • Map Projection: UTM84-18N • Acoustic Source File: F:\1751_SSS_RAW_XTF_files\1751_217_150718210000.xtf • Ping Number: 1596053 • Range to target: 21.65 Meters • Fish Height: 5.19 Meters • Heading: 231.600 Degrees • Line Name: 1751_217_150718210000 • Water Depth: 0.00 Meters 	<p>Dimensions and attributes</p> <ul style="list-style-type: none"> • Target Width: 0.6 Meters • Target Height: 0.1 Meters • Target Length: 1.3 Meters • Target Shadow: 0.4 Meters • Classification1: small object • Description: Cluster of three individual targets
	<p>Contact1148</p> <ul style="list-style-type: none"> • Sonar Time at Target: 7/18/2015 9:38:24 PM • Click Position 38.3000766909 -74.7457563649 (WGS84) (X) 522230.66 (Y) 4239140.57 (Projected Coordinates) • Map Projection: UTM84-18N • Acoustic Source File: F:\1751_SSS_RAW_XTF_files\1751_217_150718210000.xtf • Ping Number: 1609219 • Range to target: 27.55 Meters • Fish Height: 5.63 Meters • Heading: 205.000 Degrees • Line Name: 1751_217_150718210000 • Water Depth: 0.00 Meters 	<p>Dimensions and attributes</p> <ul style="list-style-type: none"> • Target Width: 1.5 Meters • Target Height: 0.1 Meters • Target Length: 1.6 Meters • Target Shadow: 0.6 Meters • Classification1: small object • Description:
	<p>Contact1149</p> <ul style="list-style-type: none"> • Sonar Time at Target: 7/18/2015 9:23:55 PM • Click Position 38.3191961423 -74.7457411856 (WGS84) (X) 522226.16 (Y) 4241262.04 (Projected Coordinates) • Map Projection: UTM84-18N • Acoustic Source File: F:\1751_SSS_RAW_XTF_files\1751_217_150718210000.xtf • Ping Number: 1596423 • Range to target: 25.08 Meters • Fish Height: 5.92 Meters • Heading: 206.600 Degrees • Line Name: 1751_217_150718210000 • Water Depth: 0.00 Meters 	<p>Dimensions and attributes</p> <ul style="list-style-type: none"> • Target Width: 1.1 Meters • Target Height: 0.1 Meters • Target Length: 1.7 Meters • Target Shadow: 0.4 Meters • Classification1: small object • Description: Cluster of three individual targets




	<p>Contact1150</p> <ul style="list-style-type: none"> • Sonar Time at Target: 7/18/2015 9:11:29 PM • Click Position 38.3353125168 -74.7457168203 (WGS84) (X) 522223.36 (Y) 4243050.29 (Projected Coordinates) • Map Projection: UTM84-18N • Acoustic Source File: F:\1751_SSS_RAW_XTF_files\1751_217_150718210000.xtf • Ping Number: 1585360 • Range to target: 19.56 Meters • Fish Height: 6.56 Meters • Heading: 200.000 Degrees • Line Name: 1751_217_150718210000 • Water Depth: 0.00 Meters 	<p>Dimensions and attributes</p> <ul style="list-style-type: none"> • Target Width: 1.1 Meters • Target Height: 0.2 Meters • Target Length: 1.6 Meters • Target Shadow: 0.5 Meters • Classification1: small object • Description:
	<p>Contact1151</p> <ul style="list-style-type: none"> • Sonar Time at Target: 7/18/2015 9:45:46 PM • Click Position 38.2907811193 -74.7457122959 (WGS84) (X) 522237.36 (Y) 4238109.17 (Projected Coordinates) • Map Projection: UTM84-18N • Acoustic Source File: F:\1751_SSS_RAW_XTF_files\1751_217_150718210000.xtf • Ping Number: 1615759 • Range to target: 36.73 Meters • Fish Height: 5.92 Meters • Heading: 211.000 Degrees • Line Name: 1751_217_150718210000 • Water Depth: 0.00 Meters 	<p>Dimensions and attributes</p> <ul style="list-style-type: none"> • Target Width: 0.6 Meters • Target Height: 0.1 Meters • Target Length: 1.2 Meters • Target Shadow: 0.5 Meters • Classification1: small object • Description:
	<p>Contact1152</p> <ul style="list-style-type: none"> • Sonar Time at Target: 7/18/2015 9:04:54 PM • Click Position 38.3436857339 -74.7457089409 (WGS84) (X) 522221.49 (Y) 4243979.38 (Projected Coordinates) • Map Projection: UTM84-18N • Acoustic Source File: F:\1751_SSS_RAW_XTF_files\1751_217_150718210000.xtf • Ping Number: 1579518 • Range to target: 19.92 Meters • Fish Height: 6.31 Meters • Heading: 210.100 Degrees • Line Name: 1751_217_150718210000 • Water Depth: 0.00 Meters 	<p>Dimensions and attributes</p> <ul style="list-style-type: none"> • Target Width: 0.3 Meters • Target Height: 0.1 Meters • Target Length: 0.8 Meters • Target Shadow: 0.2 Meters • Classification1: small object • Description:




	<p>Contact1153</p> <ul style="list-style-type: none"> • Sonar Time at Target: 7/18/2015 9:02:36 PM • Click Position 38.3466711601 -74.7456972588 (WGS84) (X) 522221.60 (Y) 4244310.64 (Projected Coordinates) • Map Projection: UTM84-18N • Acoustic Source File: F:\1751_SSS_RAW_XTF_files\1751_217_150718210000.xtf • Ping Number: 1577483 • Range to target: 20.93 Meters • Fish Height: 6.51 Meters • Heading: 199.400 Degrees • Line Name: 1751_217_150718210000 • Water Depth: 0.00 Meters 	<p>Dimensions and attributes</p> <ul style="list-style-type: none"> • Target Width: 0.7 Meters • Target Height: 0.0 Meters • Target Length: 0.8 Meters • Target Shadow: 0.2 Meters • Classification1: small object • Description:
	<p>Contact1154</p> <ul style="list-style-type: none"> • Sonar Time at Target: 7/18/2015 9:45:03 PM • Click Position 38.2916719828 -74.7456714136 (WGS84) (X) 522240.66 (Y) 4238208.03 (Projected Coordinates) • Map Projection: UTM84-18N • Acoustic Source File: F:\1751_SSS_RAW_XTF_files\1751_217_150718210000.xtf • Ping Number: 1615122 • Range to target: 39.68 Meters • Fish Height: 6.02 Meters • Heading: 205.100 Degrees • Line Name: 1751_217_150718210000 • Water Depth: 0.00 Meters 	<p>Dimensions and attributes</p> <ul style="list-style-type: none"> • Target Width: 0.5 Meters • Target Height: 0.1 Meters • Target Length: 1.9 Meters • Target Shadow: 0.5 Meters • Classification1: small object • Description:
	<p>Contact1155</p> <ul style="list-style-type: none"> • Sonar Time at Target: 7/18/2015 9:02:39 PM • Click Position 38.3466187791 -74.7456687984 (WGS84) (X) 522224.11 (Y) 4244304.83 (Projected Coordinates) • Map Projection: UTM84-18N • Acoustic Source File: F:\1751_SSS_RAW_XTF_files\1751_217_150718210000.xtf • Ping Number: 1577518 • Range to target: 23.34 Meters • Fish Height: 6.60 Meters • Heading: 204.400 Degrees • Line Name: 1751_217_150718210000 • Water Depth: 0.00 Meters 	<p>Dimensions and attributes</p> <ul style="list-style-type: none"> • Target Width: 0.4 Meters • Target Height: 0.0 Meters • Target Length: 2.4 Meters • Target Shadow: 0.2 Meters • Classification1: small object • Description:




	<p>Contact1156</p> <ul style="list-style-type: none"> • Sonar Time at Target: 7/18/2015 9:41:19 PM • Click Position 38.2963600827 -74.7456599474 (WGS84) (X) 522240.23 (Y) 4238728.21 (Projected Coordinates) • Map Projection: UTM84-18N • Acoustic Source File: F:\1751_SSS_RAW_XTF_files\1751_217_150718210000.xtf • Ping Number: 1611801 • Range to target: 39.03 Meters • Fish Height: 6.02 Meters • Heading: 203.000 Degrees • Line Name: 1751_217_150718210000 • Water Depth: 0.00 Meters 	<p>Dimensions and attributes</p> <ul style="list-style-type: none"> • Target Width: 0.5 Meters • Target Height: 0.0 Meters • Target Length: 1.1 Meters • Target Shadow: 0.2 Meters • Classification1: small object • Description:
	<p>Contact1157</p> <ul style="list-style-type: none"> • Sonar Time at Target: 7/18/2015 3:05:04 PM • Click Position 38.3956058886 -74.7456471778 (WGS84) (X) 522211.02 (Y) 4249740.42 (Projected Coordinates) • Map Projection: UTM84-18N • Acoustic Source File: F:\1751_SSS_RAW_XTF_files\1751_218_150718143200.xtf • Ping Number: 1260443 • Range to target: 31.17 Meters • Fish Height: 6.46 Meters • Heading: 13.600 Degrees • Line Name: 1751_218_150718143200 • Water Depth: 0.00 Meters 	<p>Dimensions and attributes</p> <ul style="list-style-type: none"> • Target Width: 0.5 Meters • Target Height: 0.4 Meters • Target Length: 1.3 Meters • Target Shadow: 2.0 Meters • Classification1: small object • Description:
	<p>Contact1158</p> <ul style="list-style-type: none"> • Sonar Time at Target: 7/18/2015 9:02:01 PM • Click Position 38.3475587239 -74.7456421623 (WGS84) (X) 522226.15 (Y) 4244409.14 (Projected Coordinates) • Map Projection: UTM84-18N • Acoustic Source File: F:\1751_SSS_RAW_XTF_files\1751_217_150718210000.xtf • Ping Number: 1576883 • Range to target: 26.82 Meters • Fish Height: 5.29 Meters • Heading: 207.300 Degrees • Line Name: 1751_217_150718210000 • Water Depth: 0.00 Meters 	<p>Dimensions and attributes</p> <ul style="list-style-type: none"> • Target Width: 0.3 Meters • Target Height: 0.0 Meters • Target Length: 1.0 Meters • Target Shadow: 0.1 Meters • Classification1: small object • Description:




	<p>Contact1159</p> <ul style="list-style-type: none"> • Sonar Time at Target: 7/18/2015 9:02:00 PM • Click Position 38.3476879878 -74.7456223402 (WGS84) (X) 522227.84 (Y) 4244423.48 (Projected Coordinates) • Map Projection: UTM84-18N • Acoustic Source File: F:\1751_SSS_RAW_XTF_files\1751_217_150718210000.xtf • Ping Number: 1576796 • Range to target: 28.71 Meters • Fish Height: 5.29 Meters • Heading: 208.500 Degrees • Line Name: 1751_217_150718210000 • Water Depth: 0.00 Meters 	<p>Dimensions and attributes</p> <ul style="list-style-type: none"> • Target Width: 1.4 Meters • Target Height: 0.1 Meters • Target Length: 1.1 Meters • Target Shadow: 0.6 Meters • Classification1: small object • Description:
	<p>Contact1160</p> <ul style="list-style-type: none"> • Sonar Time at Target: 7/18/2015 9:18:19 PM • Click Position 38.3265132151 -74.7456208588 (WGS84) (X) 522234.44 (Y) 4242073.96 (Projected Coordinates) • Map Projection: UTM84-18N • Acoustic Source File: F:\1751_SSS_RAW_XTF_files\1751_217_150718210000.xtf • Ping Number: 1591409 • Range to target: 37.60 Meters • Fish Height: 6.07 Meters • Heading: 204.300 Degrees • Line Name: 1751_217_150718210000 • Water Depth: 0.00 Meters 	<p>Dimensions and attributes</p> <ul style="list-style-type: none"> • Target Width: 1.5 Meters • Target Height: 0.1 Meters • Target Length: 1.6 Meters • Target Shadow: 0.5 Meters • Classification1: small object • Description:
	<p>Contact1161</p> <ul style="list-style-type: none"> • Sonar Time at Target: 7/18/2015 9:23:03 PM • Click Position 38.3203983212 -74.7456169705 (WGS84) (X) 522236.65 (Y) 4241395.46 (Projected Coordinates) • Map Projection: UTM84-18N • Acoustic Source File: F:\1751_SSS_RAW_XTF_files\1751_217_150718210000.xtf • Ping Number: 1595609 • Range to target: 33.80 Meters • Fish Height: 5.73 Meters • Heading: 200.200 Degrees • Line Name: 1751_217_150718210000 • Water Depth: 0.00 Meters 	<p>Dimensions and attributes</p> <ul style="list-style-type: none"> • Target Width: 1.1 Meters • Target Height: 0.1 Meters • Target Length: 1.6 Meters • Target Shadow: 0.3 Meters • Classification1: small object • Description:




	<p>Contact1162</p> <ul style="list-style-type: none"> • Sonar Time at Target: 7/18/2015 9:45:18 PM • Click Position 38.2913683220 -74.7456097417 (WGS84) (X) 522246.14 (Y) 4238174.35 (Projected Coordinates) • Map Projection: UTM84-18N • Acoustic Source File: F:\1751_SSS_RAW_XTF_files\1751_217_150718210000.xtf • Ping Number: 1615341 • Range to target: 46.42 Meters • Fish Height: 5.77 Meters • Heading: 205.400 Degrees • Line Name: 1751_217_150718210000 • Water Depth: 0.00 Meters 	<p>Dimensions and attributes</p> <ul style="list-style-type: none"> • Target Width: 1.2 Meters • Target Height: 0.1 Meters • Target Length: 1.7 Meters • Target Shadow: 0.8 Meters • Classification1: small object • Description:
	<p>Contact1163</p> <ul style="list-style-type: none"> • Sonar Time at Target: 7/18/2015 9:02:49 PM • Click Position 38.3463990005 -74.7455926926 (WGS84) (X) 522230.82 (Y) 4244280.47 (Projected Coordinates) • Map Projection: UTM84-18N • Acoustic Source File: F:\1751_SSS_RAW_XTF_files\1751_217_150718210000.xtf • Ping Number: 1577664 • Range to target: 28.81 Meters • Fish Height: 6.51 Meters • Heading: 200.600 Degrees • Line Name: 1751_217_150718210000 • Water Depth: 0.00 Meters 	<p>Dimensions and attributes</p> <ul style="list-style-type: none"> • Target Width: 0.3 Meters • Target Height: 0.1 Meters • Target Length: 1.2 Meters • Target Shadow: 0.2 Meters • Classification1: small object • Description:
	<p>Contact1164</p> <ul style="list-style-type: none"> • Sonar Time at Target: 7/18/2015 9:23:18 PM • Click Position 38.3200754148 -74.7455262244 (WGS84) (X) 522244.68 (Y) 4241359.65 (Projected Coordinates) • Map Projection: UTM84-18N • Acoustic Source File: F:\1751_SSS_RAW_XTF_files\1751_217_150718210000.xtf • Ping Number: 1595829 • Range to target: 41.23 Meters • Fish Height: 5.58 Meters • Heading: 216.400 Degrees • Line Name: 1751_217_150718210000 • Water Depth: 0.00 Meters 	<p>Dimensions and attributes</p> <ul style="list-style-type: none"> • Target Width: 1.0 Meters • Target Height: 0.0 Meters • Target Length: 1.0 Meters • Target Shadow: 0.3 Meters • Classification1: small object • Description:




	<p>Contact1165</p> <ul style="list-style-type: none"> • Sonar Time at Target: 7/19/2015 1:41:44 AM • Click Position 38.3576125148 -74.7455000265 (WGS84) (X) 522235.49 (Y) 4245524.73 (Projected Coordinates) • Map Projection: UTM84-18N • Acoustic Source File: F:\1751_SSS_RAW_XTF_files\1751_219_150719014100.xtf • Ping Number: 1824922 • Range to target: 22.07 Meters • Fish Height: 5.63 Meters • Heading: 194.600 Degrees • Line Name: 1751_219_150719014100 • Water Depth: 0.00 Meters 	<p>Dimensions and attributes</p> <ul style="list-style-type: none"> • Target Width: 0.8 Meters • Target Height: 0.1 Meters • Target Length: 1.4 Meters • Target Shadow: 0.5 Meters • Classification1: small object • Description:
	<p>Contact1166</p> <ul style="list-style-type: none"> • Sonar Time at Target: 7/19/2015 12:46:00 AM • Click Position 38.4227366518 -74.7454945284 (WGS84) (X) 522216.04 (Y) 4252750.89 (Projected Coordinates) • Map Projection: UTM84-18N • Acoustic Source File: F:\1751_SSS_RAW_XTF_files\1751_219_150719004100.xtf • Ping Number: 1775568 • Range to target: 41.47 Meters • Fish Height: 5.92 Meters • Heading: 213.300 Degrees • Line Name: 1751_219_150719004100 • Water Depth: 0.00 Meters 	<p>Dimensions and attributes</p> <ul style="list-style-type: none"> • Target Width: 0.3 Meters • Target Height: 0.3 Meters • Target Length: 1.6 Meters • Target Shadow: 2.5 Meters • Classification1: small object • Description:
	<p>Contact1167</p> <ul style="list-style-type: none"> • Sonar Time at Target: 7/18/2015 9:09:00 PM • Click Position 38.3384836195 -74.7454925271 (WGS84) (X) 522242.00 (Y) 4243402.21 (Projected Coordinates) • Map Projection: UTM84-18N • Acoustic Source File: F:\1751_SSS_RAW_XTF_files\1751_217_150718210000.xtf • Ping Number: 1583150 • Range to target: 40.55 Meters • Fish Height: 6.31 Meters • Heading: 215.600 Degrees • Line Name: 1751_217_150718210000 • Water Depth: 0.00 Meters 	<p>Dimensions and attributes</p> <ul style="list-style-type: none"> • Target Width: 0.2 Meters • Target Height: 0.1 Meters • Target Length: 0.5 Meters • Target Shadow: 0.9 Meters • Classification1: small object • Description:




	<p>Contact1168</p> <ul style="list-style-type: none"> • Sonar Time at Target: 7/19/2015 1:44:39 AM • Click Position 38.3540923641 -74.7454729406 (WGS84) (X) 522238.94 (Y) 4245134.14 (Projected Coordinates) • Map Projection: UTM84-18N • Acoustic Source File: F:\1751_SSS_RAW_XTF_files\1751_219_150719014100.xtf • Ping Number: 1827571 • Range to target: 26.47 Meters • Fish Height: 5.58 Meters • Heading: 196.000 Degrees • Line Name: 1751_219_150719014100 • Water Depth: 0.00 Meters 	<p>Dimensions and attributes</p> <ul style="list-style-type: none"> • Target Width: 0.6 Meters • Target Height: 0.2 Meters • Target Length: 2.1 Meters • Target Shadow: 0.8 Meters • Classification1: linear object • Description:
	<p>Contact1169</p> <ul style="list-style-type: none"> • Sonar Time at Target: 7/18/2015 9:02:08 PM • Click Position 38.3473030029 -74.7454680049 (WGS84) (X) 522241.44 (Y) 4244380.80 (Projected Coordinates) • Map Projection: UTM84-18N • Acoustic Source File: F:\1751_SSS_RAW_XTF_files\1751_217_150718210000.xtf • Ping Number: 1577057 • Range to target: 41.09 Meters • Fish Height: 4.99 Meters • Heading: 208.100 Degrees • Line Name: 1751_217_150718210000 • Water Depth: 0.00 Meters 	<p>Dimensions and attributes</p> <ul style="list-style-type: none"> • Target Width: 0.3 Meters • Target Height: 0.0 Meters • Target Length: 1.2 Meters • Target Shadow: 0.2 Meters • Classification1: small object • Description:
	<p>Contact1170</p> <ul style="list-style-type: none"> • Sonar Time at Target: 7/19/2015 12:56:20 AM • Click Position 38.4106932530 -74.7454674958 (WGS84) (X) 522222.09 (Y) 4251414.55 (Projected Coordinates) • Map Projection: UTM84-18N • Acoustic Source File: F:\1751_SSS_RAW_XTF_files\1751_219_150719004100.xtf • Ping Number: 1784724 • Range to target: 37.36 Meters • Fish Height: 6.31 Meters • Heading: 196.200 Degrees • Line Name: 1751_219_150719004100 • Water Depth: 0.00 Meters 	<p>Dimensions and attributes</p> <ul style="list-style-type: none"> • Target Width: 0.7 Meters • Target Height: 0.5 Meters • Target Length: 1.0 Meters • Target Shadow: 3.5 Meters • Classification1: small object • Description:



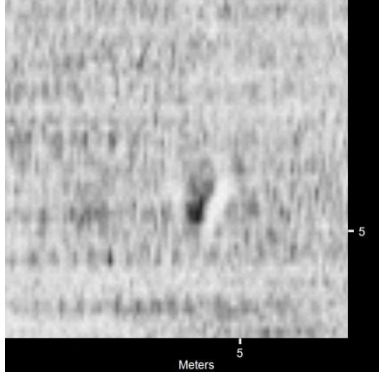
	<p>Contact1171</p> <ul style="list-style-type: none"> • Sonar Time at Target: 7/18/2015 9:12:53 PM • Click Position 38.3335216221 -74.7454619921 (WGS84) (X) 522246.18 (Y) 4242851.64 (Projected Coordinates) • Map Projection: UTM84-18N • Acoustic Source File: F:\1751_SSS_RAW_XTF_files\1751_217_150718210000.xtf • Ping Number: 1586594 • Range to target: 42.83 Meters • Fish Height: 6.12 Meters • Heading: 212.400 Degrees • Line Name: 1751_217_150718210000 • Water Depth: 0.00 Meters 	<p>Dimensions and attributes</p> <ul style="list-style-type: none"> • Target Width: 1.1 Meters • Target Height: 0.1 Meters • Target Length: 1.3 Meters • Target Shadow: 0.9 Meters • Classification1: small object • Description:
	<p>Contact1172</p> <ul style="list-style-type: none"> • Sonar Time at Target: 7/18/2015 9:22:25 PM • Click Position 38.3211981710 -74.7454375165 (WGS84) (X) 522252.09 (Y) 4241484.25 (Projected Coordinates) • Map Projection: UTM84-18N • Acoustic Source File: F:\1751_SSS_RAW_XTF_files\1751_217_150718210000.xtf • Ping Number: 1595055 • Range to target: 48.78 Meters • Fish Height: 5.97 Meters • Heading: 210.700 Degrees • Line Name: 1751_217_150718210000 • Water Depth: 0.00 Meters 	<p>Dimensions and attributes</p> <ul style="list-style-type: none"> • Target Width: 0.3 Meters • Target Height: 0.1 Meters • Target Length: 1.0 Meters • Target Shadow: 0.5 Meters • Classification1: small object • Description:
	<p>Contact1173</p> <ul style="list-style-type: none"> • Sonar Time at Target: 7/19/2015 2:28:41 AM • Click Position 38.3021413673 -74.7452000757 (WGS84) (X) 522278.67 (Y) 4239369.80 (Projected Coordinates) • Map Projection: UTM84-18N • Acoustic Source File: F:\1751_SSS_RAW_XTF_files\1751_219_150719014100.xtf • Ping Number: 1866614 • Range to target: 13.54 Meters • Fish Height: 5.33 Meters • Heading: 199.500 Degrees • Line Name: 1751_219_150719014100 • Water Depth: 0.00 Meters 	<p>Dimensions and attributes</p> <ul style="list-style-type: none"> • Target Width: 0.7 Meters • Target Height: 0.1 Meters • Target Length: 1.4 Meters • Target Shadow: 0.3 Meters • Classification1: small object • Description:


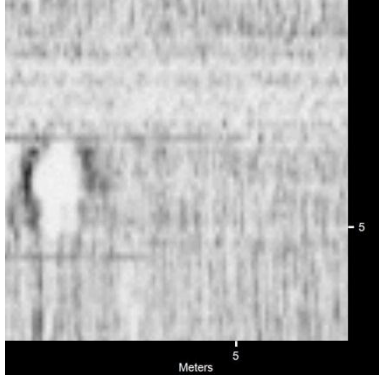

	<p>Contact1174</p> <ul style="list-style-type: none"> • Sonar Time at Target: 7/18/2015 2:24:26 PM • Click Position 38.3295552672 -74.7451622548 (WGS84) (X) 522273.59 (Y) 4242411.61 (Projected Coordinates) • Map Projection: UTM84-18N • Acoustic Source File: F:\1751_SSS_RAW_XTF_files\1751_218_150718133200.xtf • Ping Number: 1224425 • Range to target: 35.09 Meters • Fish Height: 6.75 Meters • Heading: 2.200 Degrees • Line Name: 1751_218_150718133200 • Water Depth: 0.00 Meters 	<p>Dimensions and attributes</p> <ul style="list-style-type: none"> • Target Width: 1.3 Meters • Target Height: 1.1 Meters • Target Length: 3.3 Meters • Target Shadow: 6.9 Meters • Classification1: small object • Description:
	<p>Contact1175</p> <ul style="list-style-type: none"> • Sonar Time at Target: 7/19/2015 2:17:00 AM • Click Position 38.3159718385 -74.7451481551 (WGS84) (X) 522278.98 (Y) 4240904.42 (Projected Coordinates) • Map Projection: UTM84-18N • Acoustic Source File: F:\1751_SSS_RAW_XTF_files\1751_219_150719014100.xtf • Ping Number: 1856250 • Range to target: 15.42 Meters • Fish Height: 6.65 Meters • Heading: 192.100 Degrees • Line Name: 1751_219_150719014100 • Water Depth: 0.00 Meters 	<p>Dimensions and attributes</p> <ul style="list-style-type: none"> • Target Width: 1.7 Meters • Target Height: 0.1 Meters • Target Length: 2.6 Meters • Target Shadow: 0.4 Meters • Classification1: small object • Description:
	<p>Contact1176</p> <ul style="list-style-type: none"> • Sonar Time at Target: 7/18/2015 8:13:48 PM • Click Position 38.4103354054 -74.7451334349 (WGS84) (X) 522251.36 (Y) 4251374.93 (Projected Coordinates) • Map Projection: UTM84-18N • Acoustic Source File: F:\1751_SSS_RAW_XTF_files\1751_217_150718200000.xtf • Ping Number: 1534207 • Range to target: 43.91 Meters • Fish Height: 6.80 Meters • Heading: 194.300 Degrees • Line Name: 1751_217_150718200000 • Water Depth: 0.00 Meters 	<p>Dimensions and attributes</p> <ul style="list-style-type: none"> • Target Width: 0.6 Meters • Target Height: 0.3 Meters • Target Length: 2.5 Meters • Target Shadow: 2.3 Meters • Classification1: small object • Description:




	<p>Contact1177</p> <ul style="list-style-type: none"> • Sonar Time at Target: 7/18/2015 2:40:24 PM • Click Position 38.3553408468 -74.7451151696 (WGS84) (X) 522269.81 (Y) 4245272.76 (Projected Coordinates) • Map Projection: UTM84-18N • Acoustic Source File: F:\1751_SSS_RAW_XTF_files\1751_218_150718143200.xtf • Ping Number: 1238585 • Range to target: 30.75 Meters • Fish Height: 6.85 Meters • Heading: 5.700 Degrees • Line Name: 1751_218_150718143200 • Water Depth: 0.00 Meters 	<p>Dimensions and attributes</p> <ul style="list-style-type: none"> • Target Width: 0.3 Meters • Target Height: 0.3 Meters • Target Length: 0.9 Meters • Target Shadow: 1.6 Meters • Classification1: small object • Description:
	<p>Contact1178</p> <ul style="list-style-type: none"> • Sonar Time at Target: 7/19/2015 2:36:38 AM • Click Position 38.2928218777 -74.7450208288 (WGS84) (X) 522297.20 (Y) 4238335.77 (Projected Coordinates) • Map Projection: UTM84-18N • Acoustic Source File: F:\1751_SSS_RAW_XTF_files\1751_219_150719014100.xtf • Ping Number: 1873662 • Range to target: 33.06 Meters • Fish Height: 6.51 Meters • Heading: 209.300 Degrees • Line Name: 1751_219_150719014100 • Water Depth: 0.00 Meters 	<p>Dimensions and attributes</p> <ul style="list-style-type: none"> • Target Width: 0.5 Meters • Target Height: 0.1 Meters • Target Length: 2.9 Meters • Target Shadow: 0.4 Meters • Classification1: linear object • Description:
	<p>Contact1179</p> <ul style="list-style-type: none"> • Sonar Time at Target: 7/19/2015 2:08:21 AM • Click Position 38.3264140100 -74.7449987319 (WGS84) (X) 522288.85 (Y) 4242063.10 (Projected Coordinates) • Map Projection: UTM84-18N • Acoustic Source File: F:\1751_SSS_RAW_XTF_files\1751_219_150719014100.xtf • Ping Number: 1848586 • Range to target: 27.16 Meters • Fish Height: 6.12 Meters • Heading: 197.900 Degrees • Line Name: 1751_219_150719014100 • Water Depth: 0.00 Meters 	<p>Dimensions and attributes</p> <ul style="list-style-type: none"> • Target Width: 0.6 Meters • Target Height: 0.2 Meters • Target Length: 2.7 Meters • Target Shadow: 1.1 Meters • Classification1: small object • Description:




	<p>Contact1180</p> <ul style="list-style-type: none"> • Sonar Time at Target: 7/19/2015 2:12:52 AM • Click Position 38.3209864507 -74.7449550994 (WGS84) (X) 522294.32 (Y) 4241460.88 (Projected Coordinates) • Map Projection: UTM84-18N • Acoustic Source File: F:\1751_SSS_RAW_XTF_files\1751_219_150719014100.xtf • Ping Number: 1852581 • Range to target: 27.36 Meters • Fish Height: 5.09 Meters • Heading: 203.700 Degrees • Line Name: 1751_219_150719014100 • Water Depth: 0.00 Meters 	<p>Dimensions and attributes</p> <ul style="list-style-type: none"> • Target Width: 0.6 Meters • Target Height: 0.1 Meters • Target Length: 1.2 Meters • Target Shadow: 0.4 Meters • Classification1: small object • Description:
	<p>Contact1181</p> <ul style="list-style-type: none"> • Sonar Time at Target: 7/19/2015 1:18:32 AM • Click Position 38.3846412824 -74.7449513802 (WGS84) (X) 522275.14 (Y) 4248523.96 (Projected Coordinates) • Map Projection: UTM84-18N • Acoustic Source File: F:\1751_SSS_RAW_XTF_files\1751_219_150719004100.xtf • Ping Number: 1804411 • Range to target: 15.76 Meters • Fish Height: 6.65 Meters • Heading: 219.600 Degrees • Line Name: 1751_219_150719004100 • Water Depth: 0.00 Meters 	<p>Dimensions and attributes</p> <ul style="list-style-type: none"> • Target Width: 0.7 Meters • Target Height: 0.6 Meters • Target Length: 1.7 Meters • Target Shadow: 1.6 Meters • Classification1: small object • Description:
	<p>Contact1182</p> <ul style="list-style-type: none"> • Sonar Time at Target: 7/19/2015 2:07:32 AM • Click Position 38.3273622769 -74.7449452376 (WGS84) (X) 522293.23 (Y) 4242168.33 (Projected Coordinates) • Map Projection: UTM84-18N • Acoustic Source File: F:\1751_SSS_RAW_XTF_files\1751_219_150719014100.xtf • Ping Number: 1847863 • Range to target: 27.86 Meters • Fish Height: 6.51 Meters • Heading: 193.500 Degrees • Line Name: 1751_219_150719014100 • Water Depth: 0.00 Meters 	<p>Dimensions and attributes</p> <ul style="list-style-type: none"> • Target Width: 0.4 Meters • Target Height: 0.1 Meters • Target Length: 1.6 Meters • Target Shadow: 0.6 Meters • Classification1: small object • Description:




	<p>Contact1183</p> <ul style="list-style-type: none"> • Sonar Time at Target: 7/18/2015 2:37:42 PM • Click Position 38.3508865101 -74.7449399396 (WGS84) (X) 522286.49 (Y) 4244778.55 (Projected Coordinates) • Map Projection: UTM84-18N • Acoustic Source File: F:\1751_SSS_RAW_XTF_files\1751_218_150718143200.xtf • Ping Number: 1236177 • Range to target: 46.24 Meters • Fish Height: 6.41 Meters • Heading: 6.800 Degrees • Line Name: 1751_218_150718143200 • Water Depth: 0.00 Meters 	<p>Dimensions and attributes</p> <ul style="list-style-type: none"> • Target Width: 0.6 Meters • Target Height: 0.2 Meters • Target Length: 1.3 Meters • Target Shadow: 1.5 Meters • Classification1: small object • Description:
	<p>Contact1184</p> <ul style="list-style-type: none"> • Sonar Time at Target: 7/19/2015 2:37:38 AM • Click Position 38.2916701780 -74.7449248711 (WGS84) (X) 522305.94 (Y) 4238208.01 (Projected Coordinates) • Map Projection: UTM84-18N • Acoustic Source File: F:\1751_SSS_RAW_XTF_files\1751_219_150719014100.xtf • Ping Number: 1874551 • Range to target: 36.23 Meters • Fish Height: 6.56 Meters • Heading: 192.700 Degrees • Line Name: 1751_219_150719014100 • Water Depth: 0.00 Meters 	<p>Dimensions and attributes</p> <ul style="list-style-type: none"> • Target Width: 0.6 Meters • Target Height: 0.1 Meters • Target Length: 1.3 Meters • Target Shadow: 0.5 Meters • Classification1: small object • Description:
	<p>Contact1185</p> <ul style="list-style-type: none"> • Sonar Time at Target: 7/19/2015 2:12:21 AM • Click Position 38.3216167310 -74.7449130385 (WGS84) (X) 522297.81 (Y) 4241530.82 (Projected Coordinates) • Map Projection: UTM84-18N • Acoustic Source File: F:\1751_SSS_RAW_XTF_files\1751_219_150719014100.xtf • Ping Number: 1852126 • Range to target: 31.36 Meters • Fish Height: 5.48 Meters • Heading: 194.800 Degrees • Line Name: 1751_219_150719014100 • Water Depth: 0.00 Meters 	<p>Dimensions and attributes</p> <ul style="list-style-type: none"> • Target Width: 0.3 Meters • Target Height: 0.1 Meters • Target Length: 0.0 Meters • Target Shadow: 0.5 Meters • Classification1: small object • Description:




	<p>Contact1186</p> <ul style="list-style-type: none"> • Sonar Time at Target: 7/19/2015 2:32:54 AM • Click Position 38.2971572930 -74.7448936455 (WGS84) (X) 522306.99 (Y) 4238816.85 (Projected Coordinates) • Map Projection: UTM84-18N • Acoustic Source File: F:\1751_SSS_RAW_XTF_files\1751_219_150719014100.xtf • Ping Number: 1870353 • Range to target: 37.98 Meters • Fish Height: 6.56 Meters • Heading: 207.500 Degrees • Line Name: 1751_219_150719014100 • Water Depth: 0.00 Meters 	<p>Dimensions and attributes</p> <ul style="list-style-type: none"> • Target Width: 0.5 Meters • Target Height: 0.0 Meters • Target Length: 0.7 Meters • Target Shadow: 0.2 Meters • Classification1: small object • Description:
	<p>Contact1187</p> <ul style="list-style-type: none"> • Sonar Time at Target: 7/19/2015 2:36:47 AM • Click Position 38.2926645149 -74.7448809394 (WGS84) (X) 522309.48 (Y) 4238318.35 (Projected Coordinates) • Map Projection: UTM84-18N • Acoustic Source File: F:\1751_SSS_RAW_XTF_files\1751_219_150719014100.xtf • Ping Number: 1873788 • Range to target: 45.17 Meters • Fish Height: 6.26 Meters • Heading: 192.800 Degrees • Line Name: 1751_219_150719014100 • Water Depth: 0.00 Meters 	<p>Dimensions and attributes</p> <ul style="list-style-type: none"> • Target Width: 0.3 Meters • Target Height: 0.1 Meters • Target Length: 1.1 Meters • Target Shadow: 0.5 Meters • Classification1: small object • Description:
	<p>Contact1188</p> <ul style="list-style-type: none"> • Sonar Time at Target: 7/19/2015 2:32:48 AM • Click Position 38.2972836175 -74.7448671807 (WGS84) (X) 522309.27 (Y) 4238830.87 (Projected Coordinates) • Map Projection: UTM84-18N • Acoustic Source File: F:\1751_SSS_RAW_XTF_files\1751_219_150719014100.xtf • Ping Number: 1870259 • Range to target: 40.52 Meters • Fish Height: 6.36 Meters • Heading: 212.500 Degrees • Line Name: 1751_219_150719014100 • Water Depth: 0.00 Meters 	<p>Dimensions and attributes</p> <ul style="list-style-type: none"> • Target Width: 0.6 Meters • Target Height: 0.1 Meters • Target Length: 1.2 Meters • Target Shadow: 0.5 Meters • Classification1: small object • Description:




	<p>Contact1189</p> <ul style="list-style-type: none"> • Sonar Time at Target: 7/19/2015 2:22:07 AM • Click Position 38.3098992849 -74.7448355570 (WGS84) (X) 522308.17 (Y) 4240230.69 (Projected Coordinates) • Map Projection: UTM84-18N • Acoustic Source File: F:\1751_SSS_RAW_XTF_files\1751_219_150719014100.xtf • Ping Number: 1860781 • Range to target: 43.26 Meters • Fish Height: 5.82 Meters • Heading: 203.500 Degrees • Line Name: 1751_219_150719014100 • Water Depth: 0.00 Meters 	<p>Dimensions and attributes</p> <ul style="list-style-type: none"> • Target Width: 0.8 Meters • Target Height: 0.1 Meters • Target Length: 1.2 Meters • Target Shadow: 0.6 Meters • Classification1: small object • Description:
	<p>Contact1190</p> <ul style="list-style-type: none"> • Sonar Time at Target: 7/19/2015 2:14:08 AM • Click Position 38.3194452380 -74.7447982707 (WGS84) (X) 522308.51 (Y) 4241289.90 (Projected Coordinates) • Map Projection: UTM84-18N • Acoustic Source File: F:\1751_SSS_RAW_XTF_files\1751_219_150719014100.xtf • Ping Number: 1853708 • Range to target: 45.19 Meters • Fish Height: 5.33 Meters • Heading: 196.100 Degrees • Line Name: 1751_219_150719014100 • Water Depth: 0.00 Meters 	<p>Dimensions and attributes</p> <ul style="list-style-type: none"> • Target Width: 1.6 Meters • Target Height: 0.1 Meters • Target Length: 2.3 Meters • Target Shadow: 1.0 Meters • Classification1: small object • Description:
	<p>Contact1191</p> <ul style="list-style-type: none"> • Sonar Time at Target: 7/19/2015 7:09:37 AM • Click Position 38.2878415113 -74.7447105243 (WGS84) (X) 522325.86 (Y) 4237783.24 (Projected Coordinates) • Map Projection: UTM84-18N • Acoustic Source File: F:\1751_SSS_RAW_XTF_files\1751_221_150719062800.xtf • Ping Number: 2115708 • Range to target: 31.18 Meters • Fish Height: 5.92 Meters • Heading: 203.200 Degrees • Line Name: 1751_221_150719062800 • Water Depth: 0.00 Meters 	<p>Dimensions and attributes</p> <ul style="list-style-type: none"> • Target Width: 0.3 Meters • Target Height: 0.2 Meters • Target Length: 1.3 Meters • Target Shadow: 1.1 Meters • Classification1: small object • Description:




	<p>Contact1192</p> <ul style="list-style-type: none"> • Sonar Time at Target: 7/19/2015 6:56:28 AM • Click Position 38.3063148036 -74.7445293273 (WGS84) (X) 522336.04 (Y) 4239833.04 (Projected Coordinates) • Map Projection: UTM84-18N • Acoustic Source File: F:\1751_SSS_RAW_XTF_files\1751_221_150719062800.xtf • Ping Number: 2104056 • Range to target: 20.49 Meters • Fish Height: 6.12 Meters • Heading: 219.300 Degrees • Line Name: 1751_221_150719062800 • Water Depth: 0.00 Meters 	<p>Dimensions and attributes</p> <ul style="list-style-type: none"> • Target Width: 0.4 Meters • Target Height: 0.2 Meters • Target Length: 0.6 Meters • Target Shadow: 0.8 Meters • Classification1: small object • Description:
	<p>Contact1193</p> <ul style="list-style-type: none"> • Sonar Time at Target: 7/19/2015 5:40:55 AM • Click Position 38.4114490912 -74.7443246099 (WGS84) (X) 522321.64 (Y) 4251498.70 (Projected Coordinates) • Map Projection: UTM84-18N • Acoustic Source File: F:\1751_SSS_RAW_XTF_files\1751_221_150719052800.xtf • Ping Number: 2037059 • Range to target: 35.31 Meters • Fish Height: 7.19 Meters • Heading: 198.500 Degrees • Line Name: 1751_221_150719052800 • Water Depth: 0.00 Meters 	<p>Dimensions and attributes</p> <ul style="list-style-type: none"> • Target Width: 1.3 Meters • Target Height: 1.0 Meters • Target Length: 4.0 Meters • Target Shadow: 5.5 Meters • Classification1: linear object • Description:
	<p>Contact1194</p> <ul style="list-style-type: none"> • Sonar Time at Target: 7/19/2015 5:39:51 AM • Click Position 38.4128536664 -74.7442781399 (WGS84) (X) 522325.26 (Y) 4251654.56 (Projected Coordinates) • Map Projection: UTM84-18N • Acoustic Source File: F:\1751_SSS_RAW_XTF_files\1751_221_150719052800.xtf • Ping Number: 2036124 • Range to target: 27.56 Meters • Fish Height: 7.34 Meters • Heading: 203.700 Degrees • Line Name: 1751_221_150719052800 • Water Depth: 0.00 Meters 	<p>Dimensions and attributes</p> <ul style="list-style-type: none"> • Target Width: 0.5 Meters • Target Height: 0.3 Meters • Target Length: 1.2 Meters • Target Shadow: 1.3 Meters • Classification1: small object • Description:




	<p>Contact1195</p> <ul style="list-style-type: none"> • Sonar Time at Target: 7/19/2015 1:25:50 PM • Click Position 38.3553988726 -74.7442072956 (WGS84) (X) 522349.12 (Y) 4245279.42 (Projected Coordinates) • Map Projection: UTM84-18N • Acoustic Source File: F:\1751_SSS_RAW_XTF_files\1751_222_150719131900.xtf • Ping Number: 2449307 • Range to target: 42.19 Meters • Fish Height: 6.21 Meters • Heading: 7.300 Degrees • Line Name: 1751_222_150719131900 • Water Depth: 0.00 Meters 	<p>Dimensions and attributes</p> <ul style="list-style-type: none"> • Target Width: 0.3 Meters • Target Height: 0.2 Meters • Target Length: 1.2 Meters • Target Shadow: 1.7 Meters • Classification1: small object • Description:
	<p>Contact1196</p> <ul style="list-style-type: none"> • Sonar Time at Target: 7/19/2015 5:42:01 AM • Click Position 38.4099323776 -74.7441882375 (WGS84) (X) 522334.01 (Y) 4251330.44 (Projected Coordinates) • Map Projection: UTM84-18N • Acoustic Source File: F:\1751_SSS_RAW_XTF_files\1751_221_150719052800.xtf • Ping Number: 2038047 • Range to target: 21.10 Meters • Fish Height: 6.51 Meters • Heading: 202.000 Degrees • Line Name: 1751_221_150719052800 • Water Depth: 0.00 Meters 	<p>Dimensions and attributes</p> <ul style="list-style-type: none"> • Target Width: 0.8 Meters • Target Height: 0.5 Meters • Target Length: 1.9 Meters • Target Shadow: 2.0 Meters • Classification1: small object • Description:
	<p>Contact1197</p> <ul style="list-style-type: none"> • Sonar Time at Target: 7/18/2015 4:58:18 PM • Click Position 38.3154962005 -74.7440504492 (WGS84) (X) 522375.09 (Y) 4240851.91 (Projected Coordinates) • Map Projection: UTM84-18N • Acoustic Source File: F:\1751_SSS_RAW_XTF_files\1751_223_150718162900.xtf • Ping Number: 1360852 • Range to target: 40.67 Meters • Fish Height: 6.02 Meters • Heading: 197.400 Degrees • Line Name: 1751_223_150718162900 • Water Depth: 0.00 Meters 	<p>Dimensions and attributes</p> <ul style="list-style-type: none"> • Target Width: 0.5 Meters • Target Height: 0.5 Meters • Target Length: 1.3 Meters • Target Shadow: 3.4 Meters • Classification1: small object • Description:




	<p>Contact1198</p> <ul style="list-style-type: none"> • Sonar Time at Target: 7/19/2015 2:04:10 PM • Click Position 38.4198355441 -74.7439221065 (WGS84) (X) 522354.19 (Y) 4252429.36 (Projected Coordinates) • Map Projection: UTM84-18N • Acoustic Source File: F:\1751_SSS_RAW_XTF_files\1751_222_150719131900.xtf • Ping Number: 2483297 • Range to target: 36.88 Meters • Fish Height: 6.26 Meters • Heading: 9.700 Degrees • Line Name: 1751_222_150719131900 • Water Depth: 0.00 Meters 	<p>Dimensions and attributes</p> <ul style="list-style-type: none"> • Target Width: 0.5 Meters • Target Height: 0.3 Meters • Target Length: 1.6 Meters • Target Shadow: 1.7 Meters • Classification1: small object • Description:
	<p>Contact1199</p> <ul style="list-style-type: none"> • Sonar Time at Target: 7/18/2015 3:34:14 PM • Click Position 38.4228487524 -74.7435657204 (WGS84) (X) 522384.37 (Y) 4252763.79 (Projected Coordinates) • Map Projection: UTM84-18N • Acoustic Source File: F:\1751_SSS_RAW_XTF_files\1751_223_150718152900.xtf • Ping Number: 1286318 • Range to target: 30.11 Meters • Fish Height: 6.31 Meters • Heading: 214.100 Degrees • Line Name: 1751_223_150718152900 • Water Depth: 0.00 Meters 	<p>Dimensions and attributes</p> <ul style="list-style-type: none"> • Target Width: 0.4 Meters • Target Height: 0.4 Meters • Target Length: 0.6 Meters • Target Shadow: 2.1 Meters • Classification1: small object • Description:
	<p>Contact1200</p> <ul style="list-style-type: none"> • Sonar Time at Target: 7/19/2015 1:50:36 PM • Click Position 38.3969221713 -74.7434205970 (WGS84) (X) 522405.04 (Y) 4249887.01 (Projected Coordinates) • Map Projection: UTM84-18N • Acoustic Source File: F:\1751_SSS_RAW_XTF_files\1751_222_150719131900.xtf • Ping Number: 2471269 • Range to target: 16.11 Meters • Fish Height: 6.21 Meters • Heading: 8.400 Degrees • Line Name: 1751_222_150719131900 • Water Depth: 0.00 Meters 	<p>Dimensions and attributes</p> <ul style="list-style-type: none"> • Target Width: 0.4 Meters • Target Height: 0.6 Meters • Target Length: 1.9 Meters • Target Shadow: 2.0 Meters • Classification1: small object • Description:




	<p>Contact1201</p> <ul style="list-style-type: none"> • Sonar Time at Target: 7/18/2015 5:36:13 PM • Click Position 38.2648751235 -74.7433962228 (WGS84) (X) 522447.87 (Y) 4235235.26 (Projected Coordinates) • Map Projection: UTM84-18N • Acoustic Source File: F:\1751_SSS_RAW_XTF_files\1751_223_150718172900.xtf • Ping Number: 1394481 • Range to target: 30.51 Meters • Fish Height: 6.31 Meters • Heading: 213.600 Degrees • Line Name: 1751_223_150718172900 • Water Depth: 0.00 Meters 	<p>Dimensions and attributes</p> <ul style="list-style-type: none"> • Target Width: 1.5 Meters • Target Height: 0.1 Meters • Target Length: 9.8 Meters • Target Shadow: 0.7 Meters • Classification1: linear object • Description:
	<p>Contact1202</p> <ul style="list-style-type: none"> • Sonar Time at Target: 7/18/2015 4:14:27 PM • Click Position 38.3722718885 -74.7429962040 (WGS84) (X) 522449.72 (Y) 4247151.93 (Projected Coordinates) • Map Projection: UTM84-18N • Acoustic Source File: F:\1751_SSS_RAW_XTF_files\1751_223_150718152900.xtf • Ping Number: 1321973 • Range to target: 29.47 Meters • Fish Height: 5.53 Meters • Heading: 209.600 Degrees • Line Name: 1751_223_150718152900 • Water Depth: 0.00 Meters 	<p>Dimensions and attributes</p> <ul style="list-style-type: none"> • Target Width: 0.8 Meters • Target Height: 0.3 Meters • Target Length: 2.2 Meters • Target Shadow: 2.0 Meters • Classification1: small object • Description:
	<p>Contact1203</p> <ul style="list-style-type: none"> • Sonar Time at Target: 7/18/2015 3:45:21 PM • Click Position 38.4089017375 -74.7427312189 (WGS84) (X) 522461.53 (Y) 4251216.43 (Projected Coordinates) • Map Projection: UTM84-18N • Acoustic Source File: F:\1751_SSS_RAW_XTF_files\1751_223_150718152900.xtf • Ping Number: 1296173 • Range to target: 44.32 Meters • Fish Height: 6.02 Meters • Heading: 206.500 Degrees • Line Name: 1751_223_150718152900 • Water Depth: 0.00 Meters 	<p>Dimensions and attributes</p> <ul style="list-style-type: none"> • Target Width: 0.6 Meters • Target Height: 0.4 Meters • Target Length: 2.0 Meters • Target Shadow: 3.1 Meters • Classification1: small object • Description:




	<p>Contact1204</p> <ul style="list-style-type: none"> • Sonar Time at Target: 7/19/2015 4:20:32 AM • Click Position 38.3372395459 -74.7425786172 (WGS84) (X) 522497.04 (Y) 4243264.87 (Projected Coordinates) • Map Projection: UTM84-18N • Acoustic Source File: F:\1751_SSS_RAW_XTF_files\1751_226_150719041800.xtf • Ping Number: 1965782 • Range to target: 47.53 Meters • Fish Height: 7.04 Meters • Heading: 8.400 Degrees • Line Name: 1751_226_150719041800 • Water Depth: 0.00 Meters 	<p>Dimensions and attributes</p> <ul style="list-style-type: none"> • Target Width: 0.3 Meters • Target Height: 0.2 Meters • Target Length: 3.2 Meters • Target Shadow: 1.3 Meters • Classification1: linear object • Description:
	<p>Contact1205</p> <ul style="list-style-type: none"> • Sonar Time at Target: 7/19/2015 4:29:15 AM • Click Position 38.3501074284 -74.7423686142 (WGS84) (X) 522511.41 (Y) 4244692.73 (Projected Coordinates) • Map Projection: UTM84-18N • Acoustic Source File: F:\1751_SSS_RAW_XTF_files\1751_226_150719041800.xtf • Ping Number: 1973512 • Range to target: 28.94 Meters • Fish Height: 6.26 Meters • Heading: 11.400 Degrees • Line Name: 1751_226_150719041800 • Water Depth: 0.00 Meters 	<p>Dimensions and attributes</p> <ul style="list-style-type: none"> • Target Width: 0.3 Meters • Target Height: 0.3 Meters • Target Length: 1.3 Meters • Target Shadow: 1.4 Meters • Classification1: small object • Description:
	<p>Contact1206</p> <ul style="list-style-type: none"> • Sonar Time at Target: 7/19/2015 5:02:18 AM • Click Position 38.3985199104 -74.7422798088 (WGS84) (X) 522504.16 (Y) 4250064.57 (Projected Coordinates) • Map Projection: UTM84-18N • Acoustic Source File: F:\1751_SSS_RAW_XTF_files\1751_226_150719041800.xtf • Ping Number: 2002833 • Range to target: 36.26 Meters • Fish Height: 5.63 Meters • Heading: 13.200 Degrees • Line Name: 1751_226_150719041800 • Water Depth: 0.00 Meters 	<p>Dimensions and attributes</p> <ul style="list-style-type: none"> • Target Width: 0.4 Meters • Target Height: 0.4 Meters • Target Length: 1.2 Meters • Target Shadow: 2.9 Meters • Classification1: small object • Description:




	<p>Contact1207</p> <ul style="list-style-type: none"> • Sonar Time at Target: 7/19/2015 3:26:13 PM • Click Position 38.3392116995 -74.7422391182 (WGS84) (X) 522526.10 (Y) 4243483.78 (Projected Coordinates) • Map Projection: UTM84-18N • Acoustic Source File: F:\1751_SSS_RAW_XTF_files\1751_227_150719151300.xtf • Ping Number: 2556048 • Range to target: 36.16 Meters • Fish Height: 6.36 Meters • Heading: 207.200 Degrees • Line Name: 1751_227_150719151300 • Water Depth: 0.00 Meters 	<p>Dimensions and attributes</p> <ul style="list-style-type: none"> • Target Width: 0.4 Meters • Target Height: 0.2 Meters • Target Length: 3.8 Meters • Target Shadow: 1.4 Meters • Classification1: linear object • Description:
	<p>Contact1208</p> <ul style="list-style-type: none"> • Sonar Time at Target: 7/19/2015 3:39:57 PM • Click Position 38.3215525972 -74.7420786067 (WGS84) (X) 522545.59 (Y) 4241524.39 (Projected Coordinates) • Map Projection: UTM84-18N • Acoustic Source File: F:\1751_SSS_RAW_XTF_files\1751_227_150719151300.xtf • Ping Number: 2568225 • Range to target: 20.91 Meters • Fish Height: 5.43 Meters • Heading: 189.000 Degrees • Line Name: 1751_227_150719151300 • Water Depth: 0.00 Meters 	<p>Dimensions and attributes</p> <ul style="list-style-type: none"> • Target Width: 0.3 Meters • Target Height: 0.1 Meters • Target Length: 2.9 Meters • Target Shadow: 0.5 Meters • Classification1: linear object • Description:
	<p>Contact1209</p> <ul style="list-style-type: none"> • Sonar Time at Target: 7/19/2015 8:19:03 AM • Click Position 38.2950859361 -74.7419312345 (WGS84) (X) 522566.67 (Y) 4238587.74 (Projected Coordinates) • Map Projection: UTM84-18N • Acoustic Source File: F:\1751_SSS_RAW_XTF_files\1751_228_150719074300.xtf • Ping Number: 2177281 • Range to target: 32.38 Meters • Fish Height: 6.90 Meters • Heading: 7.300 Degrees • Line Name: 1751_228_150719074300 • Water Depth: 0.00 Meters 	<p>Dimensions and attributes</p> <ul style="list-style-type: none"> • Target Width: 0.6 Meters • Target Height: 0.3 Meters • Target Length: 1.2 Meters • Target Shadow: 1.5 Meters • Classification1: small object • Description:




	<p>Contact1210</p> <ul style="list-style-type: none"> • Sonar Time at Target: 7/19/2015 8:53:08 AM • Click Position 38.3438445666 -74.7417508177 (WGS84) (X) 522567.33 (Y) 4243997.96 (Projected Coordinates) • Map Projection: UTM84-18N • Acoustic Source File: F:\1751_SSS_RAW_XTF_files\1751_228_150719084300.xtf • Ping Number: 2207497 • Range to target: 31.69 Meters • Fish Height: 5.87 Meters • Heading: 11.400 Degrees • Line Name: 1751_228_150719084300 • Water Depth: 0.00 Meters 	<p>Dimensions and attributes</p> <ul style="list-style-type: none"> • Target Width: 0.4 Meters • Target Height: 0.1 Meters • Target Length: 1.3 Meters • Target Shadow: 0.5 Meters • Classification1: small object • Description:
	<p>Contact1211</p> <ul style="list-style-type: none"> • Sonar Time at Target: 7/19/2015 8:59:12 AM • Click Position 38.3525995807 -74.7416616831 (WGS84) (X) 522572.40 (Y) 4244969.43 (Projected Coordinates) • Map Projection: UTM84-18N • Acoustic Source File: F:\1751_SSS_RAW_XTF_files\1751_228_150719084300.xtf • Ping Number: 2212882 • Range to target: 25.22 Meters • Fish Height: 6.21 Meters • Heading: 10.700 Degrees • Line Name: 1751_228_150719084300 • Water Depth: 0.00 Meters 	<p>Dimensions and attributes</p> <ul style="list-style-type: none"> • Target Width: 0.6 Meters • Target Height: 0.1 Meters • Target Length: 1.2 Meters • Target Shadow: 0.3 Meters • Classification1: small object • Description:
	<p>Contact1212</p> <ul style="list-style-type: none"> • Sonar Time at Target: 7/19/2015 9:06:19 AM • Click Position 38.3628843800 -74.7416095944 (WGS84) (X) 522573.76 (Y) 4246110.63 (Projected Coordinates) • Map Projection: UTM84-18N • Acoustic Source File: F:\1751_SSS_RAW_XTF_files\1751_228_150719084300.xtf • Ping Number: 2219189 • Range to target: 24.19 Meters • Fish Height: 6.70 Meters • Heading: 11.000 Degrees • Line Name: 1751_228_150719084300 • Water Depth: 0.00 Meters 	<p>Dimensions and attributes</p> <ul style="list-style-type: none"> • Target Width: 0.7 Meters • Target Height: 0.1 Meters • Target Length: 1.7 Meters • Target Shadow: 0.6 Meters • Classification1: small object • Description:



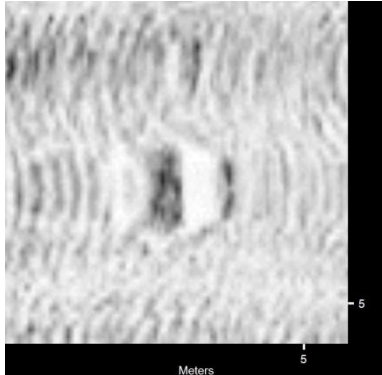
	<p>Contact1213</p> <ul style="list-style-type: none"> • Sonar Time at Target: 7/19/2015 9:07:34 AM • Click Position 38.3647035252 -74.7415983574 (WGS84) (X) 522574.18 (Y) 4246312.49 (Projected Coordinates) • Map Projection: UTM84-18N • Acoustic Source File: F:\1751_SSS_RAW_XTF_files\1751_228_150719084300.xtf • Ping Number: 2220311 • Range to target: 20.44 Meters • Fish Height: 6.85 Meters • Heading: 7.500 Degrees • Line Name: 1751_228_150719084300 • Water Depth: 0.00 Meters 	<p>Dimensions and attributes</p> <ul style="list-style-type: none"> • Target Width: 0.6 Meters • Target Height: 0.1 Meters • Target Length: 1.2 Meters • Target Shadow: 0.2 Meters • Classification1: small object • Description:
	<p>Contact1214</p> <ul style="list-style-type: none"> • Sonar Time at Target: 7/19/2015 8:59:29 AM • Click Position 38.3530224233 -74.7415964715 (WGS84) (X) 522577.97 (Y) 4245016.36 (Projected Coordinates) • Map Projection: UTM84-18N • Acoustic Source File: F:\1751_SSS_RAW_XTF_files\1751_228_150719084300.xtf • Ping Number: 2213138 • Range to target: 19.27 Meters • Fish Height: 6.12 Meters • Heading: 6.900 Degrees • Line Name: 1751_228_150719084300 • Water Depth: 0.00 Meters 	<p>Dimensions and attributes</p> <ul style="list-style-type: none"> • Target Width: 0.7 Meters • Target Height: 0.1 Meters • Target Length: 1.3 Meters • Target Shadow: 0.4 Meters • Classification1: small object • Description:
	<p>Contact1215</p> <ul style="list-style-type: none"> • Sonar Time at Target: 7/19/2015 9:07:25 AM • Click Position 38.3644639907 -74.7415801952 (WGS84) (X) 522575.84 (Y) 4246285.91 (Projected Coordinates) • Map Projection: UTM84-18N • Acoustic Source File: F:\1751_SSS_RAW_XTF_files\1751_228_150719084300.xtf • Ping Number: 2220168 • Range to target: 18.84 Meters • Fish Height: 7.04 Meters • Heading: 4.600 Degrees • Line Name: 1751_228_150719084300 • Water Depth: 0.00 Meters 	<p>Dimensions and attributes</p> <ul style="list-style-type: none"> • Target Width: 1.5 Meters • Target Height: 0.0 Meters • Target Length: 1.2 Meters • Target Shadow: 0.1 Meters • Classification1: small object • Description:




	<p>Contact1216</p> <ul style="list-style-type: none"> • Sonar Time at Target: 7/19/2015 9:14:24 AM • Click Position 38.3746090503 -74.7415782929 (WGS84) (X) 522572.85 (Y) 4247411.60 (Projected Coordinates) • Map Projection: UTM84-18N • Acoustic Source File: F:\1751_SSS_RAW_XTF_files\1751_228_150719084300.xtf • Ping Number: 2226362 • Range to target: 22.21 Meters • Fish Height: 6.51 Meters • Heading: 14.900 Degrees • Line Name: 1751_228_150719084300 • Water Depth: 0.00 Meters 	<p>Dimensions and attributes</p> <ul style="list-style-type: none"> • Target Width: 0.8 Meters • Target Height: 0.1 Meters • Target Length: 5.7 Meters • Target Shadow: 0.5 Meters • Classification1: small object • Description:
	<p>Contact1217</p> <ul style="list-style-type: none"> • Sonar Time at Target: 7/19/2015 9:07:12 AM • Click Position 38.3641608447 -74.7415666151 (WGS84) (X) 522577.12 (Y) 4246252.28 (Projected Coordinates) • Map Projection: UTM84-18N • Acoustic Source File: F:\1751_SSS_RAW_XTF_files\1751_228_150719084300.xtf • Ping Number: 2219977 • Range to target: 17.94 Meters • Fish Height: 7.09 Meters • Heading: 11.200 Degrees • Line Name: 1751_228_150719084300 • Water Depth: 0.00 Meters 	<p>Dimensions and attributes</p> <ul style="list-style-type: none"> • Target Width: 0.4 Meters • Target Height: 0.1 Meters • Target Length: 1.1 Meters • Target Shadow: 0.3 Meters • Classification1: small object • Description:
	<p>Contact1218</p> <ul style="list-style-type: none"> • Sonar Time at Target: 7/19/2015 9:20:48 AM • Click Position 38.3839114550 -74.7412175162 (WGS84) (X) 522601.47 (Y) 4248443.88 (Projected Coordinates) • Map Projection: UTM84-18N • Acoustic Source File: F:\1751_SSS_RAW_XTF_files\1751_228_150719084300.xtf • Ping Number: 2232032 • Range to target: 3.68 Meters • Fish Height: 6.41 Meters • Heading: 12.300 Degrees • Line Name: 1751_228_150719084300 • Water Depth: 0.00 Meters 	<p>Dimensions and attributes</p> <ul style="list-style-type: none"> • Target Width: 0.2 Meters • Target Height: 0.1 Meters • Target Length: 4.6 Meters • Target Shadow: 0.2 Meters • Classification1: small object • Description:




	<p>Contact1219</p> <ul style="list-style-type: none"> • Sonar Time at Target: 7/19/2015 9:05:52 AM • Click Position 38.3622300606 -74.7411192957 (WGS84) (X) 522616.80 (Y) 4246038.15 (Projected Coordinates) • Map Projection: UTM84-18N • Acoustic Source File: F:\1751_SSS_RAW_XTF_files\1751_228_150719084300.xtf • Ping Number: 2218788 • Range to target: 18.57 Meters • Fish Height: 6.46 Meters • Heading: 6.100 Degrees • Line Name: 1751_228_150719084300 • Water Depth: 0.00 Meters 	<p>Dimensions and attributes</p> <ul style="list-style-type: none"> • Target Width: 0.7 Meters • Target Height: 0.3 Meters • Target Length: 1.3 Meters • Target Shadow: 0.8 Meters • Classification1: small object • Description:
	<p>Contact1220</p> <ul style="list-style-type: none"> • Sonar Time at Target: 7/19/2015 9:14:28 AM • Click Position 38.3746894432 -74.7410951510 (WGS84) (X) 522615.03 (Y) 4247420.64 (Projected Coordinates) • Map Projection: UTM84-18N • Acoustic Source File: F:\1751_SSS_RAW_XTF_files\1751_228_150719084300.xtf • Ping Number: 2226415 • Range to target: 19.86 Meters • Fish Height: 6.51 Meters • Heading: 5.400 Degrees • Line Name: 1751_228_150719084300 • Water Depth: 0.00 Meters 	<p>Dimensions and attributes</p> <ul style="list-style-type: none"> • Target Width: 0.8 Meters • Target Height: 0.1 Meters • Target Length: 1.7 Meters • Target Shadow: 0.2 Meters • Classification1: small object • Description:
	<p>Contact1221</p> <ul style="list-style-type: none"> • Sonar Time at Target: 7/19/2015 9:00:32 AM • Click Position 38.3545408517 -74.7410740724 (WGS84) (X) 522623.14 (Y) 4245184.97 (Projected Coordinates) • Map Projection: UTM84-18N • Acoustic Source File: F:\1751_SSS_RAW_XTF_files\1751_228_150719084300.xtf • Ping Number: 2214072 • Range to target: 26.73 Meters • Fish Height: 6.21 Meters • Heading: 12.100 Degrees • Line Name: 1751_228_150719084300 • Water Depth: 0.00 Meters 	<p>Dimensions and attributes</p> <ul style="list-style-type: none"> • Target Width: 0.6 Meters • Target Height: 0.0 Meters • Target Length: 0.8 Meters • Target Shadow: 0.1 Meters • Classification1: small object • Description:




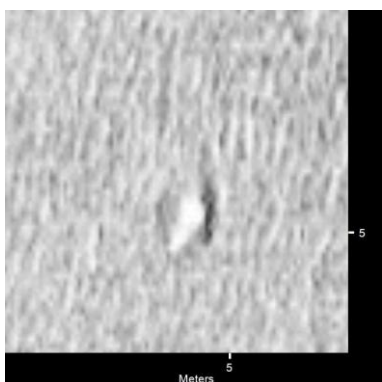
	<p>Contact1222</p> <ul style="list-style-type: none"> • Sonar Time at Target: 7/19/2015 8:47:38 AM • Click Position 38.3359265862 -74.7410544948 (WGS84) (X) 522630.64 (Y) 4243119.56 (Projected Coordinates) • Map Projection: UTM84-18N • Acoustic Source File: F:\1751_SSS_RAW_XTF_files\1751_228_150719084300.xtf • Ping Number: 2202631 • Range to target: 33.75 Meters • Fish Height: 6.51 Meters • Heading: 5.500 Degrees • Line Name: 1751_228_150719084300 • Water Depth: 0.00 Meters 	<p>Dimensions and attributes</p> <ul style="list-style-type: none"> • Target Width: 0.7 Meters • Target Height: 0.1 Meters • Target Length: 1.3 Meters • Target Shadow: 0.5 Meters • Classification1: small object • Description:
	<p>Contact1223</p> <ul style="list-style-type: none"> • Sonar Time at Target: 7/19/2015 9:06:23 AM • Click Position 38.3629840143 -74.7410508206 (WGS84) (X) 522622.55 (Y) 4246121.83 (Projected Coordinates) • Map Projection: UTM84-18N • Acoustic Source File: F:\1751_SSS_RAW_XTF_files\1751_228_150719084300.xtf • Ping Number: 2219247 • Range to target: 24.71 Meters • Fish Height: 6.75 Meters • Heading: 12.200 Degrees • Line Name: 1751_228_150719084300 • Water Depth: 0.00 Meters 	<p>Dimensions and attributes</p> <ul style="list-style-type: none"> • Target Width: 1.5 Meters • Target Height: 0.1 Meters • Target Length: 1.3 Meters • Target Shadow: 0.3 Meters • Classification1: small object • Description:
	<p>Contact1224</p> <ul style="list-style-type: none"> • Sonar Time at Target: 7/19/2015 9:00:42 AM • Click Position 38.3547649457 -74.7410233779 (WGS84) (X) 522627.50 (Y) 4245209.85 (Projected Coordinates) • Map Projection: UTM84-18N • Acoustic Source File: F:\1751_SSS_RAW_XTF_files\1751_228_150719084300.xtf • Ping Number: 2214210 • Range to target: 30.83 Meters • Fish Height: 6.12 Meters • Heading: 12.600 Degrees • Line Name: 1751_228_150719084300 • Water Depth: 0.00 Meters 	<p>Dimensions and attributes</p> <ul style="list-style-type: none"> • Target Width: 0.5 Meters • Target Height: 0.1 Meters • Target Length: 1.3 Meters • Target Shadow: 0.3 Meters • Classification1: small object • Description:




	<p>Contact1225</p> <ul style="list-style-type: none"> • Sonar Time at Target: 7/19/2015 9:08:08 AM • Click Position 38.3655150537 -74.7409026783 (WGS84) (X) 522634.70 (Y) 4246402.70 (Projected Coordinates) • Map Projection: UTM84-18N • Acoustic Source File: F:\1751_SSS_RAW_XTF_files\1751_228_150719084300.xtf • Ping Number: 2220803 • Range to target: 39.94 Meters • Fish Height: 6.90 Meters • Heading: 5.200 Degrees • Line Name: 1751_228_150719084300 • Water Depth: 0.00 Meters 	<p>Dimensions and attributes</p> <ul style="list-style-type: none"> • Target Width: 0.5 Meters • Target Height: 0.1 Meters • Target Length: 1.3 Meters • Target Shadow: 0.4 Meters • Classification1: small object • Description:
	<p>Contact1226</p> <ul style="list-style-type: none"> • Sonar Time at Target: 7/19/2015 9:24:46 AM • Click Position 38.3897179640 -74.7408983115 (WGS84) (X) 522627.54 (Y) 4249088.25 (Projected Coordinates) • Map Projection: UTM84-18N • Acoustic Source File: F:\1751_SSS_RAW_XTF_files\1751_228_150719084300.xtf • Ping Number: 2235560 • Range to target: 31.64 Meters • Fish Height: 6.26 Meters • Heading: 10.700 Degrees • Line Name: 1751_228_150719084300 • Water Depth: 0.00 Meters 	<p>Dimensions and attributes</p> <ul style="list-style-type: none"> • Target Width: 0.8 Meters • Target Height: 0.1 Meters • Target Length: 0.7 Meters • Target Shadow: 0.5 Meters • Classification1: small object • Description:
	<p>Contact1227</p> <ul style="list-style-type: none"> • Sonar Time at Target: 6/26/2015 5:45:03 AM • Click Position 38.3456356258 -74.7407810106 (WGS84) (X) 522651.52 (Y) 4244196.93 (Projected Coordinates) • Map Projection: UTM84-18N • Acoustic Source File: E:\1751_US Wind_SSS\XTF\1751_230_150626053200.xtf • Ping Number: 2615455 • Range to target: 36.23 Meters • Fish Height: 5.68 Meters • Heading: 12.700 Degrees • Line Name: 1751_230_150626053200 • Water Depth: 0.00 Meters 	<p>Dimensions and attributes</p> <ul style="list-style-type: none"> • Target Width: 0.4 Meters • Target Height: 0.2 Meters • Target Length: 0.7 Meters • Target Shadow: 1.5 Meters • Classification1: circular object • Description:





	<p>Contact1228</p> <ul style="list-style-type: none"> • Sonar Time at Target: 6/26/2015 6:34:25 AM • Click Position 38.4109927538 -74.7405703995 (WGS84) (X) 522649.54 (Y) 4251448.98 (Projected Coordinates) • Map Projection: UTM84-18N • Acoustic Source File: E:\1751_US Wind_SSS\XTF\1751_230_150626063200.xtf • Ping Number: 2659222 • Range to target: 40.15 Meters • Fish Height: 7.19 Meters • Heading: 12.700 Degrees • Line Name: 1751_230_150626063200 • Water Depth: 0.00 Meters 	<p>Dimensions and attributes</p> <ul style="list-style-type: none"> • Target Width: 0.7 Meters • Target Height: 0.3 Meters • Target Length: 1.4 Meters • Target Shadow: 1.8 Meters • Classification1: small object • Description:
	<p>Contact1229</p> <ul style="list-style-type: none"> • Sonar Time at Target: 6/25/2015 2:30:46 PM • Click Position 38.3844469106 -74.7403309790 (WGS84) (X) 522678.73 (Y) 4248503.51 (Projected Coordinates) • Map Projection: UTM84-18N • Acoustic Source File: F:\1751_SSS_RAW_XTF_files\1751_229_150625140000.xtf • Ping Number: 1804759 • Range to target: 31.35 Meters • Fish Height: 6.07 Meters • Heading: 205.700 Degrees • Line Name: 1751_229_150625140000 • Water Depth: 0.00 Meters 	<p>Dimensions and attributes</p> <ul style="list-style-type: none"> • Target Width: 0.3 Meters • Target Height: 0.2 Meters • Target Length: 1.4 Meters • Target Shadow: 0.9 Meters • Classification1: linear object • Description: Potential anchor pull-out scar
	<p>Contact1230</p> <ul style="list-style-type: none"> • Sonar Time at Target: 6/26/2015 10:35:44 AM • Click Position 38.3144993055 -74.7403048998 (WGS84) (X) 522702.84 (Y) 4240742.21 (Projected Coordinates) • Map Projection: UTM84-18N • Acoustic Source File: E:\1751_US Wind_SSS\XTF\1751_232_150626103000.xtf • Ping Number: 2873190 • Range to target: 45.37 Meters • Fish Height: 6.95 Meters • Heading: 7.600 Degrees • Line Name: 1751_232_150626103000 • Water Depth: 0.00 Meters 	<p>Dimensions and attributes</p> <ul style="list-style-type: none"> • Target Width: 1.3 Meters • Target Height: 0.1 Meters • Target Length: 1.4 Meters • Target Shadow: 0.6 Meters • Classification1: small object • Description:




	<p>Contact1231</p> <ul style="list-style-type: none"> • Sonar Time at Target: 7/19/2015 5:04:53 PM • Click Position 38.2826087878 -74.7401926258 (WGS84) (X) 522722.60 (Y) 4237203.73 (Projected Coordinates) • Map Projection: UTM84-18N • Acoustic Source File: F:\1751_SSS_RAW_XTF_files\1751_232_2_150719164100.xtf • Ping Number: 2643542 • Range to target: 34.12 Meters • Fish Height: 5.82 Meters • Heading: 16.100 Degrees • Line Name: 1751_232_2_150719164100 • Water Depth: 0.00 Meters 	<p>Dimensions and attributes</p> <ul style="list-style-type: none"> • Target Width: 0.5 Meters • Target Height: 0.3 Meters • Target Length: 1.5 Meters • Target Shadow: 1.9 Meters • Classification1: small object • Description:
	<p>Contact1232</p> <ul style="list-style-type: none"> • Sonar Time at Target: 6/26/2015 10:31:00 AM • Click Position 38.3096644810 -74.7400197597 (WGS84) (X) 522729.27 (Y) 4240205.81 (Projected Coordinates) • Map Projection: UTM84-18N • Acoustic Source File: E:\1751_US Wind_SSS\XTF\1751_232_150626103000.xtf • Ping Number: 2868991 • Range to target: 20.08 Meters • Fish Height: 6.46 Meters • Heading: 9.500 Degrees • Line Name: 1751_232_150626103000 • Water Depth: 0.00 Meters 	<p>Dimensions and attributes</p> <ul style="list-style-type: none"> • Target Width: 0.3 Meters • Target Height: 0.1 Meters • Target Length: 0.8 Meters • Target Shadow: 0.4 Meters • Classification1: small object • Description:
	<p>Contact1233</p> <ul style="list-style-type: none"> • Sonar Time at Target: 6/26/2015 6:35:34 AM • Click Position 38.4124045213 -74.7399641724 (WGS84) (X) 522702.02 (Y) 4251605.78 (Projected Coordinates) • Map Projection: UTM84-18N • Acoustic Source File: E:\1751_US Wind_SSS\XTF\1751_230_150626063200.xtf • Ping Number: 2660237 • Range to target: 15.59 Meters • Fish Height: 6.75 Meters • Heading: 7.500 Degrees • Line Name: 1751_230_150626063200 • Water Depth: 0.00 Meters 	<p>Dimensions and attributes</p> <ul style="list-style-type: none"> • Target Width: 0.4 Meters • Target Height: 0.3 Meters • Target Length: 0.5 Meters • Target Shadow: 0.8 Meters • Classification1: circular object • Description:

	<p>Contact1234</p> <ul style="list-style-type: none"> • Sonar Time at Target: 7/19/2015 6:17:21 PM • Click Position 38.3946558000 -74.7397548952 (WGS84) (X) 522725.85 (Y) 4249636.43 (Projected Coordinates) • Map Projection: UTM84-18N • Acoustic Source File: F:\1751_SSS_RAW_XTF_files\1751_232_2_150719174100.xtf • Ping Number: 2707788 • Range to target: 22.76 Meters • Fish Height: 5.53 Meters • Heading: 9.200 Degrees • Line Name: 1751_232_2_150719174100 • Water Depth: 0.00 Meters 	<p>Dimensions and attributes</p> <ul style="list-style-type: none"> • Target Width: 0.2 Meters • Target Height: 0.2 Meters • Target Length: 0.7 Meters • Target Shadow: 1.0 Meters • Classification1: small object • Description:
	<p>Contact1235</p> <ul style="list-style-type: none"> • Sonar Time at Target: 6/25/2015 6:13:37 AM • Click Position 38.2643092523 -74.7396458314 (WGS84) (X) 522776.13 (Y) 4235173.39 (Projected Coordinates) • Map Projection: UTM84-18N • Acoustic Source File: E:\1751_US Wind_SSS\XTF\1751_233_150625055700.xtf • Ping Number: 1363941 • Range to target: 24.90 Meters • Fish Height: 5.87 Meters • Heading: 209.900 Degrees • Line Name: 1751_233_150625055700 • Water Depth: 0.00 Meters 	<p>Dimensions and attributes</p> <ul style="list-style-type: none"> • Target Width: 0.8 Meters • Target Height: 0.1 Meters • Target Length: 1.1 Meters • Target Shadow: 0.5 Meters • Classification1: small object • Description:
	<p>Contact1236</p> <ul style="list-style-type: none"> • Sonar Time at Target: 6/25/2015 6:24:07 AM • Click Position 38.2515439448 -74.7396164245 (WGS84) (X) 522782.69 (Y) 4233756.99 (Projected Coordinates) • Map Projection: UTM84-18N • Acoustic Source File: E:\1751_US Wind_SSS\XTF\1751_233_150625055700.xtf • Ping Number: 1373249 • Range to target: 23.86 Meters • Fish Height: 5.63 Meters • Heading: 217.200 Degrees • Line Name: 1751_233_150625055700 • Water Depth: 0.00 Meters 	<p>Dimensions and attributes</p> <ul style="list-style-type: none"> • Target Width: 0.6 Meters • Target Height: 0.1 Meters • Target Length: 1.8 Meters • Target Shadow: 0.4 Meters • Classification1: small object • Description:




	<p>Contact1237</p> <ul style="list-style-type: none"> • Sonar Time at Target: 6/26/2015 10:31:52 AM • Click Position 38.3104832920 -74.7396134391 (WGS84) (X) 522764.54 (Y) 4240296.77 (Projected Coordinates) • Map Projection: UTM84-18N • Acoustic Source File: E:\1751_US Wind_SSSXTF\1751_232_150626103000.xtf • Ping Number: 2869698 • Range to target: 18.63 Meters • Fish Height: 7.04 Meters • Heading: 6.800 Degrees • Line Name: 1751_232_150626103000 • Water Depth: 0.00 Meters 	<p>Dimensions and attributes</p> <ul style="list-style-type: none"> • Target Width: 0.5 Meters • Target Height: 0.1 Meters • Target Length: 1.2 Meters • Target Shadow: 0.3 Meters • Classification1: small object • Description:
	<p>Contact1238</p> <ul style="list-style-type: none"> • Sonar Time at Target: 6/25/2015 6:12:45 AM • Click Position 38.2653819047 -74.7396125623 (WGS84) (X) 522778.71 (Y) 4235292.42 (Projected Coordinates) • Map Projection: UTM84-18N • Acoustic Source File: E:\1751_US Wind_SSSXTF\1751_233_150625055700.xtf • Ping Number: 1363162 • Range to target: 23.27 Meters • Fish Height: 5.97 Meters • Heading: 224.100 Degrees • Line Name: 1751_233_150625055700 • Water Depth: 0.00 Meters 	<p>Dimensions and attributes</p> <ul style="list-style-type: none"> • Target Width: 0.8 Meters • Target Height: 0.1 Meters • Target Length: 1.2 Meters • Target Shadow: 0.4 Meters • Classification1: small object • Description:
	<p>Contact1239</p> <ul style="list-style-type: none"> • Sonar Time at Target: 6/25/2015 6:11:22 AM • Click Position 38.2670945079 -74.7395976689 (WGS84) (X) 522779.48 (Y) 4235482.45 (Projected Coordinates) • Map Projection: UTM84-18N • Acoustic Source File: E:\1751_US Wind_SSSXTF\1751_233_150625055700.xtf • Ping Number: 1361934 • Range to target: 22.97 Meters • Fish Height: 5.29 Meters • Heading: 236.000 Degrees • Line Name: 1751_233_150625055700 • Water Depth: 0.00 Meters 	<p>Dimensions and attributes</p> <ul style="list-style-type: none"> • Target Width: 0.3 Meters • Target Height: 0.1 Meters • Target Length: 1.0 Meters • Target Shadow: 0.5 Meters • Classification1: small object • Description:
	<p>Contact1240</p> <ul style="list-style-type: none"> • Sonar Time at Target: 6/25/2015 6:11:54 AM • Click Position 38.2664381450 -74.7395880456 (WGS84) (X) 522780.52 (Y) 4235409.62 (Projected Coordinates) • Map Projection: UTM84-18N • Acoustic Source File: E:\1751_US Wind_SSSXTF\1751_233_150625055700.xtf • Ping Number: 1362405 • Range to target: 24.04 Meters • Fish Height: 5.29 Meters • Heading: 216.700 Degrees • Line Name: 1751_233_150625055700 • Water Depth: 0.00 Meters 	<p>Dimensions and attributes</p> <ul style="list-style-type: none"> • Target Width: 0.3 Meters • Target Height: 0.1 Meters • Target Length: 1.5 Meters • Target Shadow: 0.2 Meters • Classification1: small object • Description:



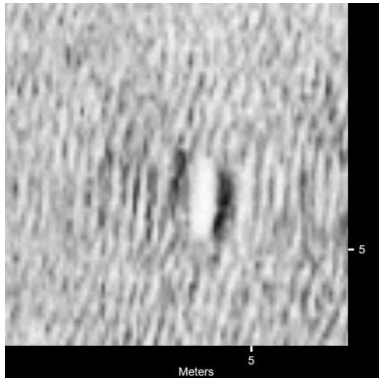
	<p>Contact1241</p> <ul style="list-style-type: none"> • Sonar Time at Target: 6/25/2015 6:14:54 AM • Click Position 38.2627583191 -74.7395587042 (WGS84) (X) 522784.24 (Y) 4235001.32 (Projected Coordinates) • Map Projection: UTM84-18N • Acoustic Source File: E:\1751_US Wind_SSS\XTF\1751_233_150625055700.xtf • Ping Number: 1365066 • Range to target: 18.99 Meters • Fish Height: 5.68 Meters • Heading: 211.300 Degrees • Line Name: 1751_233_150625055700 • Water Depth: 0.00 Meters 	<p>Dimensions and attributes</p> <ul style="list-style-type: none"> • Target Width: 0.5 Meters • Target Height: 0.1 Meters • Target Length: 1.2 Meters • Target Shadow: 0.3 Meters • Classification1: small object • Description:
	<p>Contact1242</p> <ul style="list-style-type: none"> • Sonar Time at Target: 7/19/2015 5:26:34 PM • Click Position 38.3163772525 -74.7394186635 (WGS84) (X) 522779.73 (Y) 4240950.80 (Projected Coordinates) • Map Projection: UTM84-18N • Acoustic Source File: F:\1751_SSS_RAW_XTF_files\1751_232_2_150719164100.xtf • Ping Number: 2662765 • Range to target: 30.10 Meters • Fish Height: 6.80 Meters • Heading: 11.800 Degrees • Line Name: 1751_232_2_150719164100 • Water Depth: 0.00 Meters 	<p>Dimensions and attributes</p> <ul style="list-style-type: none"> • Target Width: 0.3 Meters • Target Height: 0.1 Meters • Target Length: 3.6 Meters • Target Shadow: 0.7 Meters • Classification1: linear object • Description:
	<p>Contact1243</p> <ul style="list-style-type: none"> • Sonar Time at Target: 7/19/2015 5:38:03 PM • Click Position 38.3339575671 -74.7392752513 (WGS84) (X) 522786.76 (Y) 4242901.52 (Projected Coordinates) • Map Projection: UTM84-18N • Acoustic Source File: F:\1751_SSS_RAW_XTF_files\1751_232_2_150719164100.xtf • Ping Number: 2672953 • Range to target: 32.90 Meters • Fish Height: 5.43 Meters • Heading: 14.700 Degrees • Line Name: 1751_232_2_150719164100 • Water Depth: 0.00 Meters 	<p>Dimensions and attributes</p> <ul style="list-style-type: none"> • Target Width: 0.3 Meters • Target Height: 0.2 Meters • Target Length: 6.2 Meters • Target Shadow: 1.4 Meters • Classification1: linear object • Description:




	<p>Contact1244</p> <ul style="list-style-type: none"> • Sonar Time at Target: 6/25/2015 6:12:34 AM • Click Position 38.2656013371 -74.7391306832 (WGS84) (X) 522820.80 (Y) 4235316.88 (Projected Coordinates) • Map Projection: UTM84-18N • Acoustic Source File: E:\1751_US Wind_SSSXTF\1751_233_150625055700.xtf • Ping Number: 1363000 • Range to target: 18.55 Meters • Fish Height: 5.97 Meters • Heading: 219.700 Degrees • Line Name: 1751_233_150625055700 • Water Depth: 0.00 Meters 	<p>Dimensions and attributes</p> <ul style="list-style-type: none"> • Target Width: 1.0 Meters • Target Height: 0.1 Meters • Target Length: 1.2 Meters • Target Shadow: 0.2 Meters • Classification1: small object • Description:
	<p>Contact1245</p> <ul style="list-style-type: none"> • Sonar Time at Target: 6/25/2015 6:16:27 AM • Click Position 38.2608349338 -74.7391217555 (WGS84) (X) 522823.07 (Y) 4234788.02 (Projected Coordinates) • Map Projection: UTM84-18N • Acoustic Source File: E:\1751_US Wind_SSSXTF\1751_233_150625055700.xtf • Ping Number: 1366449 • Range to target: 17.48 Meters • Fish Height: 6.21 Meters • Heading: 197.400 Degrees • Line Name: 1751_233_150625055700 • Water Depth: 0.00 Meters 	<p>Dimensions and attributes</p> <ul style="list-style-type: none"> • Target Width: 0.7 Meters • Target Height: 0.2 Meters • Target Length: 1.3 Meters • Target Shadow: 0.5 Meters • Classification1: small object • Description:
	<p>Contact1246</p> <ul style="list-style-type: none"> • Sonar Time at Target: 6/25/2015 6:23:37 AM • Click Position 38.2521384330 -74.7390763252 (WGS84) (X) 522829.76 (Y) 4233823.09 (Projected Coordinates) • Map Projection: UTM84-18N • Acoustic Source File: E:\1751_US Wind_SSSXTF\1751_233_150625055700.xtf • Ping Number: 1372804 • Range to target: 21.03 Meters • Fish Height: 6.02 Meters • Heading: 217.700 Degrees • Line Name: 1751_233_150625055700 • Water Depth: 0.00 Meters 	<p>Dimensions and attributes</p> <ul style="list-style-type: none"> • Target Width: 0.9 Meters • Target Height: 0.1 Meters • Target Length: 1.2 Meters • Target Shadow: 0.3 Meters • Classification1: small object • Description:
	<p>Contact1247</p> <ul style="list-style-type: none"> • Sonar Time at Target: 6/25/2015 6:11:21 AM • Click Position 38.2671103862 -74.7389914747 (WGS84) (X) 522832.50 (Y) 4235484.36 (Projected Coordinates) • Map Projection: UTM84-18N • Acoustic Source File: E:\1751_US Wind_SSSXTF\1751_233_150625055700.xtf • Ping Number: 1361930 • Range to target: 30.11 Meters • Fish Height: 5.29 Meters • Heading: 222.000 Degrees • Line Name: 1751_233_150625055700 • Water Depth: 0.00 Meters 	<p>Dimensions and attributes</p> <ul style="list-style-type: none"> • Target Width: 0.6 Meters • Target Height: 0.1 Meters • Target Length: 1.1 Meters • Target Shadow: 0.7 Meters • Classification1: small object • Description:




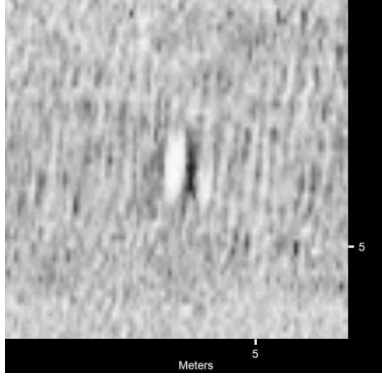
	<p>Contact1248</p> <ul style="list-style-type: none"> • Sonar Time at Target: 7/19/2015 6:18:23 PM • Click Position 38.3962540087 -74.7389761546 (WGS84) (X) 522793.35 (Y) 4249813.96 (Projected Coordinates) • Map Projection: UTM84-18N • Acoustic Source File: F:\1751_SSS_RAW_XTF_files\1751_232_2_150719174100.xtf • Ping Number: 2708706 • Range to target: 42.01 Meters • Fish Height: 5.63 Meters • Heading: 8.900 Degrees • Line Name: 1751_232_2_150719174100 • Water Depth: 0.00 Meters 	<p>Dimensions and attributes</p> <ul style="list-style-type: none"> • Target Width: 0.5 Meters • Target Height: 0.2 Meters • Target Length: 2.7 Meters • Target Shadow: 1.8 Meters • Classification1: small object • Description:
	<p>Contact1249</p> <ul style="list-style-type: none"> • Sonar Time at Target: 6/25/2015 6:10:29 AM • Click Position 38.2682084786 -74.7389738419 (WGS84) (X) 522833.70 (Y) 4235606.20 (Projected Coordinates) • Map Projection: UTM84-18N • Acoustic Source File: E:\1751_US Wind_SSS\XTF\1751_233_150625055700.xtf • Ping Number: 1361152 • Range to target: 29.23 Meters • Fish Height: 4.90 Meters • Heading: 222.700 Degrees • Line Name: 1751_233_150625055700 • Water Depth: 0.00 Meters 	<p>Dimensions and attributes</p> <ul style="list-style-type: none"> • Target Width: 0.7 Meters • Target Height: 0.1 Meters • Target Length: 0.9 Meters • Target Shadow: 0.7 Meters • Classification1: small object • Description:
	<p>Contact1250</p> <ul style="list-style-type: none"> • Sonar Time at Target: 6/25/2015 6:10:57 AM • Click Position 38.2676057637 -74.7389659897 (WGS84) (X) 522834.58 (Y) 4235539.33 (Projected Coordinates) • Map Projection: UTM84-18N • Acoustic Source File: E:\1751_US Wind_SSS\XTF\1751_233_150625055700.xtf • Ping Number: 1361570 • Range to target: 30.44 Meters • Fish Height: 5.63 Meters • Heading: 216.500 Degrees • Line Name: 1751_233_150625055700 • Water Depth: 0.00 Meters 	<p>Dimensions and attributes</p> <ul style="list-style-type: none"> • Target Width: 0.4 Meters • Target Height: 0.1 Meters • Target Length: 1.0 Meters • Target Shadow: 0.6 Meters • Classification1: small object • Description:

	<p>Contact1251</p> <ul style="list-style-type: none"> • Sonar Time at Target: 6/25/2015 6:22:55 AM • Click Position 38.2529866947 -74.7389375199 (WGS84) (X) 522841.64 (Y) 4233917.24 (Projected Coordinates) • Map Projection: UTM84-18N • Acoustic Source File: E:\1751_US Wind_SSSXTF\1751_233_150625055700.xtf • Ping Number: 1372186 • Range to target: 34.01 Meters • Fish Height: 6.21 Meters • Heading: 215.100 Degrees • Line Name: 1751_233_150625055700 • Water Depth: 0.00 Meters 	<p>Dimensions and attributes</p> <ul style="list-style-type: none"> • Target Width: 0.6 Meters • Target Height: 0.1 Meters • Target Length: 1.1 Meters • Target Shadow: 0.5 Meters • Classification1: small object • Description:
	<p>Contact1252</p> <ul style="list-style-type: none"> • Sonar Time at Target: 6/25/2015 6:12:48 AM • Click Position 38.2653084466 -74.7389118843 (WGS84) (X) 522840.03 (Y) 4235284.44 (Projected Coordinates) • Map Projection: UTM84-18N • Acoustic Source File: E:\1751_US Wind_SSSXTF\1751_233_150625055700.xtf • Ping Number: 1363212 • Range to target: 38.10 Meters • Fish Height: 6.02 Meters • Heading: 209.300 Degrees • Line Name: 1751_233_150625055700 • Water Depth: 0.00 Meters 	<p>Dimensions and attributes</p> <ul style="list-style-type: none"> • Target Width: 0.7 Meters • Target Height: 0.1 Meters • Target Length: 1.3 Meters • Target Shadow: 0.4 Meters • Classification1: small object • Description:
	<p>Contact1253</p> <ul style="list-style-type: none"> • Sonar Time at Target: 6/25/2015 6:12:54 AM • Click Position 38.2651889401 -74.7388858107 (WGS84) (X) 522842.35 (Y) 4235271.18 (Projected Coordinates) • Map Projection: UTM84-18N • Acoustic Source File: E:\1751_US Wind_SSSXTF\1751_233_150625055700.xtf • Ping Number: 1363299 • Range to target: 40.47 Meters • Fish Height: 6.02 Meters • Heading: 199.200 Degrees • Line Name: 1751_233_150625055700 • Water Depth: 0.00 Meters 	<p>Dimensions and attributes</p> <ul style="list-style-type: none"> • Target Width: 1.2 Meters • Target Height: 0.1 Meters • Target Length: 1.2 Meters • Target Shadow: 0.7 Meters • Classification1: small object • Description:




	<p>Contact1254</p> <ul style="list-style-type: none"> • Sonar Time at Target: 6/25/2015 7:21:55 PM • Click Position 38.3491216814 -74.7385221956 (WGS84) (X) 522847.81 (Y) 4244584.30 (Projected Coordinates) • Map Projection: UTM84-18N • Acoustic Source File: F:\1751_SSS_RAW_XTF_files\1751_236_3_150625191300.xtf • Ping Number: 2062916 • Range to target: 45.25 Meters • Fish Height: 5.48 Meters • Heading: 13.200 Degrees • Line Name: 1751_236_3_150625191300 • Water Depth: 0.00 Meters 	<p>Dimensions and attributes</p> <ul style="list-style-type: none"> • Target Width: 0.5 Meters • Target Height: 0.4 Meters • Target Length: 1.5 Meters • Target Shadow: 4.1 Meters • Classification1: small object • Description:
	<p>Contact1255</p> <ul style="list-style-type: none"> • Sonar Time at Target: 6/26/2015 12:04:23 AM • Click Position 38.3079346446 -74.7383524860 (WGS84) (X) 522875.58 (Y) 4240014.28 (Projected Coordinates) • Map Projection: UTM84-18N • Acoustic Source File: F:\1751_SSS_RAW_XTF_files\1751_234_150625231900.xtf • Ping Number: 2313382 • Range to target: 34.19 Meters • Fish Height: 6.80 Meters • Heading: 7.200 Degrees • Line Name: 1751_234_150625231900 • Water Depth: 0.00 Meters 	<p>Dimensions and attributes</p> <ul style="list-style-type: none"> • Target Width: 0.9 Meters • Target Height: 0.2 Meters • Target Length: 8.5 Meters • Target Shadow: 1.3 Meters • Classification1: linear object • Description: Potential Linear debris/cable
	<p>Contact1256</p> <ul style="list-style-type: none"> • Sonar Time at Target: 6/26/2015 3:35:20 AM • Click Position 38.3035087812 -74.7380108661 (WGS84) (X) 522906.84 (Y) 4239523.28 (Projected Coordinates) • Map Projection: UTM84-18N • Acoustic Source File: E:\1751_US Wind_SSSXTF\1751_237_150626024700.xtf • Ping Number: 2500425 • Range to target: 43.48 Meters • Fish Height: 7.04 Meters • Heading: 206.600 Degrees • Line Name: 1751_237_150626024700 • Water Depth: 0.00 Meters 	<p>Dimensions and attributes</p> <ul style="list-style-type: none"> • Target Width: 0.5 Meters • Target Height: 0.0 Meters • Target Length: 1.2 Meters • Target Shadow: 0.3 Meters • Classification1: small object • Description:




	<p>Contact1257</p> <ul style="list-style-type: none"> • Sonar Time at Target: 6/26/2015 3:19:06 AM • Click Position 38.3221244927 -74.7379703106 (WGS84) (X) 522904.53 (Y) 4241588.86 (Projected Coordinates) • Map Projection: UTM84-18N • Acoustic Source File: E:\1751_US Wind_SSSXTF\1751_237_150626024700.xtf • Ping Number: 2486034 • Range to target: 45.43 Meters • Fish Height: 5.82 Meters • Heading: 199.100 Degrees • Line Name: 1751_237_150626024700 • Water Depth: 0.00 Meters 	<p>Dimensions and attributes</p> <ul style="list-style-type: none"> • Target Width: 1.1 Meters • Target Height: 0.1 Meters • Target Length: 2.1 Meters • Target Shadow: 0.8 Meters • Classification1: small object • Description:
	<p>Contact1258</p> <ul style="list-style-type: none"> • Sonar Time at Target: 6/26/2015 3:35:51 AM • Click Position 38.3029234644 -74.7379641900 (WGS84) (X) 522911.11 (Y) 4239458.35 (Projected Coordinates) • Map Projection: UTM84-18N • Acoustic Source File: E:\1751_US Wind_SSSXTF\1751_237_150626024700.xtf • Ping Number: 2500880 • Range to target: 39.30 Meters • Fish Height: 7.09 Meters • Heading: 201.400 Degrees • Line Name: 1751_237_150626024700 • Water Depth: 0.00 Meters 	<p>Dimensions and attributes</p> <ul style="list-style-type: none"> • Target Width: 0.9 Meters • Target Height: 0.0 Meters • Target Length: 1.2 Meters • Target Shadow: 0.2 Meters • Classification1: small object • Description:
	<p>Contact1259</p> <ul style="list-style-type: none"> • Sonar Time at Target: 6/26/2015 3:22:35 AM • Click Position 38.3181218031 -74.7379499244 (WGS84) (X) 522907.57 (Y) 4241144.73 (Projected Coordinates) • Map Projection: UTM84-18N • Acoustic Source File: E:\1751_US Wind_SSSXTF\1751_237_150626024700.xtf • Ping Number: 2489124 • Range to target: 40.65 Meters • Fish Height: 6.16 Meters • Heading: 204.500 Degrees • Line Name: 1751_237_150626024700 • Water Depth: 0.00 Meters 	<p>Dimensions and attributes</p> <ul style="list-style-type: none"> • Target Width: 1.4 Meters • Target Height: 0.1 Meters • Target Length: 1.6 Meters • Target Shadow: 0.4 Meters • Classification1: small object • Description:




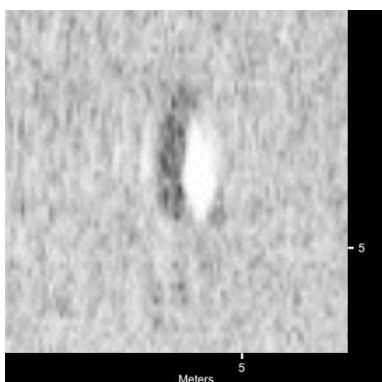
	<p>Contact1260</p> <ul style="list-style-type: none"> • Sonar Time at Target: 7/19/2015 7:05:28 PM • Click Position 38.4049179468 -74.7379273242 (WGS84) (X) 522882.21 (Y) 4250775.57 (Projected Coordinates) • Map Projection: UTM84-18N • Acoustic Source File: F:\1751_SSS_RAW_XTF_files\1751_235_150719184800.xtf • Ping Number: 2750457 • Range to target: 15.55 Meters • Fish Height: 6.36 Meters • Heading: 208.900 Degrees • Line Name: 1751_235_150719184800 • Water Depth: 0.00 Meters 	<p>Dimensions and attributes</p> <ul style="list-style-type: none"> • Target Width: 0.4 Meters • Target Height: 0.3 Meters • Target Length: 12.9 Meters • Target Shadow: 0.8 Meters • Classification1: linear object • Description:
	<p>Contact1261</p> <ul style="list-style-type: none"> • Sonar Time at Target: 6/26/2015 3:32:15 AM • Click Position 38.3071348435 -74.7379260680 (WGS84) (X) 522913.11 (Y) 4239925.65 (Projected Coordinates) • Map Projection: UTM84-18N • Acoustic Source File: E:\1751_US Wind_SSS\XTF\1751_237_150626024700.xtf • Ping Number: 2497698 • Range to target: 39.16 Meters • Fish Height: 5.68 Meters • Heading: 206.000 Degrees • Line Name: 1751_237_150626024700 • Water Depth: 0.00 Meters 	<p>Dimensions and attributes</p> <ul style="list-style-type: none"> • Target Width: 0.9 Meters • Target Height: 0.1 Meters • Target Length: 1.2 Meters • Target Shadow: 0.7 Meters • Classification1: small object • Description:
	<p>Contact1262</p> <ul style="list-style-type: none"> • Sonar Time at Target: 6/26/2015 3:18:50 AM • Click Position 38.3224457847 -74.7379211515 (WGS84) (X) 522908.73 (Y) 4241624.52 (Projected Coordinates) • Map Projection: UTM84-18N • Acoustic Source File: E:\1751_US Wind_SSS\XTF\1751_237_150626024700.xtf • Ping Number: 2485793 • Range to target: 41.16 Meters • Fish Height: 6.02 Meters • Heading: 204.400 Degrees • Line Name: 1751_237_150626024700 • Water Depth: 0.00 Meters 	<p>Dimensions and attributes</p> <ul style="list-style-type: none"> • Target Width: 1.0 Meters • Target Height: 0.1 Meters • Target Length: 1.6 Meters • Target Shadow: 0.6 Meters • Classification1: small object • Description:

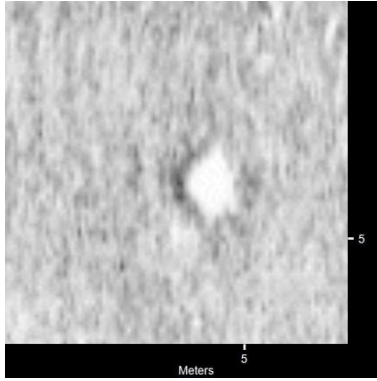



	<p>Contact1263</p> <ul style="list-style-type: none"> • Sonar Time at Target: 6/26/2015 2:51:26 AM • Click Position 38.3541211653 -74.7378979236 (WGS84) (X) 522900.78 (Y) 4245139.19 (Projected Coordinates) • Map Projection: UTM84-18N • Acoustic Source File: E:\1751_US Wind_SSSXTF\1751_237_150626024700.xtf • Ping Number: 2461491 • Range to target: 47.70 Meters • Fish Height: 6.26 Meters • Heading: 206.700 Degrees • Line Name: 1751_237_150626024700 • Water Depth: 0.00 Meters 	<p>Dimensions and attributes</p> <ul style="list-style-type: none"> • Target Width: 1.0 Meters • Target Height: 0.1 Meters • Target Length: 0.9 Meters • Target Shadow: 0.6 Meters • Classification1: small object • Description:
	<p>Contact1264</p> <ul style="list-style-type: none"> • Sonar Time at Target: 6/26/2015 3:35:52 AM • Click Position 38.3029038796 -74.7378771379 (WGS84) (X) 522918.72 (Y) 4239456.20 (Projected Coordinates) • Map Projection: UTM84-18N • Acoustic Source File: E:\1751_US Wind_SSSXTF\1751_237_150626024700.xtf • Ping Number: 2500896 • Range to target: 31.66 Meters • Fish Height: 6.99 Meters • Heading: 202.700 Degrees • Line Name: 1751_237_150626024700 • Water Depth: 0.00 Meters 	<p>Dimensions and attributes</p> <ul style="list-style-type: none"> • Target Width: 0.4 Meters • Target Height: 0.0 Meters • Target Length: 1.0 Meters • Target Shadow: 0.1 Meters • Classification1: small object • Description:
	<p>Contact1265</p> <ul style="list-style-type: none"> • Sonar Time at Target: 6/26/2015 3:19:27 AM • Click Position 38.3217314586 -74.7378539133 (WGS84) (X) 522914.83 (Y) 4241545.28 (Projected Coordinates) • Map Projection: UTM84-18N • Acoustic Source File: E:\1751_US Wind_SSSXTF\1751_237_150626024700.xtf • Ping Number: 2486348 • Range to target: 35.71 Meters • Fish Height: 5.53 Meters • Heading: 204.300 Degrees • Line Name: 1751_237_150626024700 • Water Depth: 0.00 Meters 	<p>Dimensions and attributes</p> <ul style="list-style-type: none"> • Target Width: 0.4 Meters • Target Height: 0.1 Meters • Target Length: 1.1 Meters • Target Shadow: 0.4 Meters • Classification1: small object • Description:
	<p>Contact1266</p> <ul style="list-style-type: none"> • Sonar Time at Target: 6/26/2015 3:25:06 AM • Click Position 38.3152754381 -74.7378454102 (WGS84) (X) 522917.60 (Y) 4240828.93 (Projected Coordinates) • Map Projection: UTM84-18N • Acoustic Source File: E:\1751_US Wind_SSSXTF\1751_237_150626024700.xtf • Ping Number: 2491344 • Range to target: 36.27 Meters • Fish Height: 6.21 Meters • Heading: 205.200 Degrees • Line Name: 1751_237_150626024700 • Water Depth: 0.00 Meters 	<p>Dimensions and attributes</p> <ul style="list-style-type: none"> • Target Width: 0.3 Meters • Target Height: 0.1 Meters • Target Length: 1.6 Meters • Target Shadow: 0.4 Meters • Classification1: small object • Description:



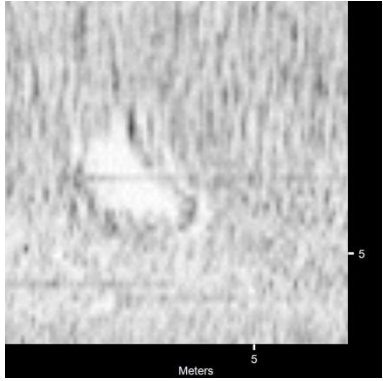
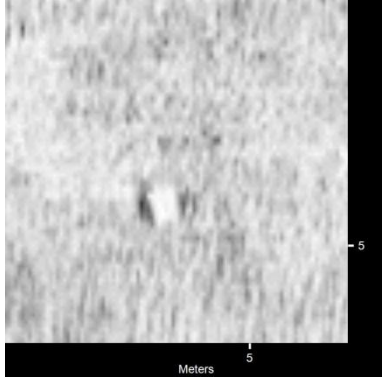
	<p>Contact1267</p> <ul style="list-style-type: none"> • Sonar Time at Target: 6/26/2015 3:15:43 AM • Click Position 38.3260348227 -74.7377911009 (WGS84) (X) 522918.96 (Y) 4242022.79 (Projected Coordinates) • Map Projection: UTM84-18N • Acoustic Source File: E:\1751_US Wind_SSSXTF\1751_237_150626024700.xtf • Ping Number: 2483023 • Range to target: 32.99 Meters • Fish Height: 5.58 Meters • Heading: 204.000 Degrees • Line Name: 1751_237_150626024700 • Water Depth: 0.00 Meters 	<p>Dimensions and attributes</p> <ul style="list-style-type: none"> • Target Width: 1.5 Meters • Target Height: 0.1 Meters • Target Length: 1.8 Meters • Target Shadow: 0.5 Meters • Classification1: small object • Description:
	<p>Contact1268</p> <ul style="list-style-type: none"> • Sonar Time at Target: 6/26/2015 3:32:18 AM • Click Position 38.3070790202 -74.7377775164 (WGS84) (X) 522926.12 (Y) 4239919.49 (Projected Coordinates) • Map Projection: UTM84-18N • Acoustic Source File: E:\1751_US Wind_SSSXTF\1751_237_150626024700.xtf • Ping Number: 2497744 • Range to target: 26.18 Meters • Fish Height: 5.68 Meters • Heading: 203.800 Degrees • Line Name: 1751_237_150626024700 • Water Depth: 0.00 Meters 	<p>Dimensions and attributes</p> <ul style="list-style-type: none"> • Target Width: 0.7 Meters • Target Height: 0.1 Meters • Target Length: 1.7 Meters • Target Shadow: 0.4 Meters • Classification1: small object • Description:
	<p>Contact1269</p> <ul style="list-style-type: none"> • Sonar Time at Target: 6/26/2015 2:45:13 AM • Click Position 38.3613586380 -74.7377684448 (WGS84) (X) 522909.82 (Y) 4245942.29 (Projected Coordinates) • Map Projection: UTM84-18N • Acoustic Source File: E:\1751_US Wind_SSSXTF\1751_237_150626014701.xtf • Ping Number: 2455982 • Range to target: 41.15 Meters • Fish Height: 6.21 Meters • Heading: 211.500 Degrees • Line Name: 1751_237_150626014701 • Water Depth: 0.00 Meters 	<p>Dimensions and attributes</p> <ul style="list-style-type: none"> • Target Width: 0.3 Meters • Target Height: 0.2 Meters • Target Length: 1.0 Meters • Target Shadow: 1.4 Meters • Classification1: circular object • Description:
	<p>Contact1270</p> <ul style="list-style-type: none"> • Sonar Time at Target: 6/26/2015 3:34:33 AM • Click Position 38.3044362944 -74.7377631038 (WGS84) (X) 522928.21 (Y) 4239626.26 (Projected Coordinates) • Map Projection: UTM84-18N • Acoustic Source File: E:\1751_US Wind_SSSXTF\1751_237_150626024700.xtf • Ping Number: 2499729 • Range to target: 21.37 Meters • Fish Height: 6.60 Meters • Heading: 202.000 Degrees • Line Name: 1751_237_150626024700 • Water Depth: 0.00 Meters 	<p>Dimensions and attributes</p> <ul style="list-style-type: none"> • Target Width: 0.8 Meters • Target Height: 0.1 Meters • Target Length: 0.9 Meters • Target Shadow: 0.4 Meters • Classification1: small object • Description:


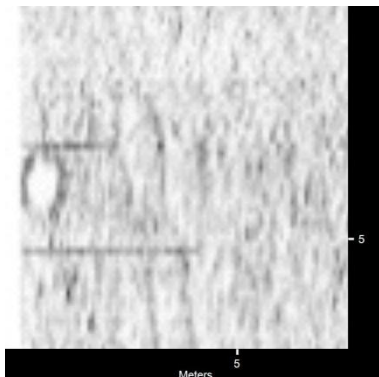
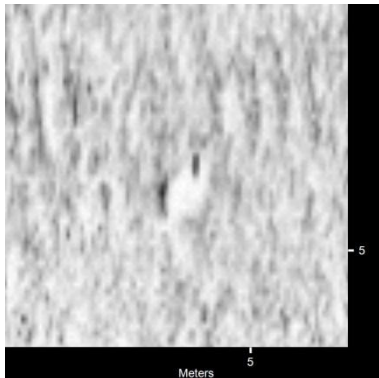
	<p>Contact1271</p> <ul style="list-style-type: none"> • Sonar Time at Target: 6/26/2015 3:19:49 AM • Click Position 38.3213168888 -74.7377383601 (WGS84) (X) 522925.06 (Y) 4241499.31 (Projected Coordinates) • Map Projection: UTM84-18N • Acoustic Source File: E:\1751_US Wind_SSSXTF\1751_237_150626024700.xtf • Ping Number: 2486673 • Range to target: 26.57 Meters • Fish Height: 5.04 Meters • Heading: 198.700 Degrees • Line Name: 1751_237_150626024700 • Water Depth: 0.00 Meters 	<p>Dimensions and attributes</p> <ul style="list-style-type: none"> • Target Width: 0.7 Meters • Target Height: 0.1 Meters • Target Length: 1.1 Meters • Target Shadow: 0.3 Meters • Classification1: small object • Description:
	<p>Contact1272</p> <ul style="list-style-type: none"> • Sonar Time at Target: 6/26/2015 3:42:21 AM • Click Position 38.2955277729 -74.7376575745 (WGS84) (X) 522940.24 (Y) 4238637.81 (Projected Coordinates) • Map Projection: UTM84-18N • Acoustic Source File: E:\1751_US Wind_SSSXTF\1751_237_150626024700.xtf • Ping Number: 2506648 • Range to target: 14.89 Meters • Fish Height: 6.07 Meters • Heading: 209.300 Degrees • Line Name: 1751_237_150626024700 • Water Depth: 0.00 Meters 	<p>Dimensions and attributes</p> <ul style="list-style-type: none"> • Target Width: 0.8 Meters • Target Height: 0.2 Meters • Target Length: 1.0 Meters • Target Shadow: 0.6 Meters • Classification1: small object • Description:
	<p>Contact1273</p> <ul style="list-style-type: none"> • Sonar Time at Target: 6/26/2015 3:15:45 AM • Click Position 38.3259995005 -74.7376107000 (WGS84) (X) 522934.74 (Y) 4242018.91 (Projected Coordinates) • Map Projection: UTM84-18N • Acoustic Source File: E:\1751_US Wind_SSSXTF\1751_237_150626024700.xtf • Ping Number: 2483057 • Range to target: 17.29 Meters • Fish Height: 5.58 Meters • Heading: 201.000 Degrees • Line Name: 1751_237_150626024700 • Water Depth: 0.00 Meters 	<p>Dimensions and attributes</p> <ul style="list-style-type: none"> • Target Width: 0.8 Meters • Target Height: 0.1 Meters • Target Length: 1.4 Meters • Target Shadow: 0.2 Meters • Classification1: small object • Description:




	<p>Contact1274</p> <ul style="list-style-type: none"> • Sonar Time at Target: 6/25/2015 7:19:38 PM • Click Position 38.3459232395 -74.7375712464 (WGS84) (X) 522931.91 (Y) 4244229.64 (Projected Coordinates) • Map Projection: UTM84-18N • Acoustic Source File: F:\1751_SSS_RAW_XTF_files\1751_236_3_150625191300.xtf • Ping Number: 2060889 • Range to target: 31.07 Meters • Fish Height: 5.82 Meters • Heading: 9.700 Degrees • Line Name: 1751_236_3_150625191300 • Water Depth: 0.00 Meters 	<p>Dimensions and attributes</p> <ul style="list-style-type: none"> • Target Width: 0.3 Meters • Target Height: 0.2 Meters • Target Length: 0.9 Meters • Target Shadow: 1.2 Meters • Classification1: small object • Description:
	<p>Contact1275</p> <ul style="list-style-type: none"> • Sonar Time at Target: 6/25/2015 7:53:14 PM • Click Position 38.3923571023 -74.7372774561 (WGS84) (X) 522942.92 (Y) 4249381.98 (Projected Coordinates) • Map Projection: UTM84-18N • Acoustic Source File: F:\1751_SSS_RAW_XTF_files\1751_236_3_150625191300.xtf • Ping Number: 2090691 • Range to target: 45.51 Meters • Fish Height: 6.07 Meters • Heading: 8.400 Degrees • Line Name: 1751_236_3_150625191300 • Water Depth: 0.00 Meters 	<p>Dimensions and attributes</p> <ul style="list-style-type: none"> • Target Width: 0.6 Meters • Target Height: 0.3 Meters • Target Length: 0.6 Meters • Target Shadow: 2.4 Meters • Classification1: small object • Description:
	<p>Contact1276</p> <ul style="list-style-type: none"> • Sonar Time at Target: 6/26/2015 3:34:50 AM • Click Position 38.3041186442 -74.7371846990 (WGS84) (X) 522978.88 (Y) 4239591.16 (Projected Coordinates) • Map Projection: UTM84-18N • Acoustic Source File: E:\1751_US Wind_SSSXTF\1751_237_150626024700.xtf • Ping Number: 2499983 • Range to target: 29.25 Meters • Fish Height: 6.65 Meters • Heading: 197.500 Degrees • Line Name: 1751_237_150626024700 • Water Depth: 0.00 Meters 	<p>Dimensions and attributes</p> <ul style="list-style-type: none"> • Target Width: 1.0 Meters • Target Height: 0.1 Meters • Target Length: 1.6 Meters • Target Shadow: 0.3 Meters • Classification1: small object • Description:




	<p>Contact1277</p> <ul style="list-style-type: none"> • Sonar Time at Target: 6/26/2015 3:16:03 AM • Click Position 38.3256789670 -74.7371360025 (WGS84) (X) 522976.34 (Y) 4241983.47 (Projected Coordinates) • Map Projection: UTM84-18N • Acoustic Source File: E:\1751_US Wind_SSSXTF\1751_237_150626024700.xtf • Ping Number: 2483317 • Range to target: 24.30 Meters • Fish Height: 5.58 Meters • Heading: 210.800 Degrees • Line Name: 1751_237_150626024700 • Water Depth: 0.00 Meters 	<p>Dimensions and attributes</p> <ul style="list-style-type: none"> • Target Width: 0.5 Meters • Target Height: 0.2 Meters • Target Length: 3.6 Meters • Target Shadow: 0.8 Meters • Classification1: small object • Description:
	<p>Contact1278</p> <ul style="list-style-type: none"> • Sonar Time at Target: 6/26/2015 3:32:23 AM • Click Position 38.3070166230 -74.7371325540 (WGS84) (X) 522982.53 (Y) 4239912.72 (Projected Coordinates) • Map Projection: UTM84-18N • Acoustic Source File: E:\1751_US Wind_SSSXTF\1751_237_150626024700.xtf • Ping Number: 2497803 • Range to target: 30.26 Meters • Fish Height: 5.73 Meters • Heading: 208.000 Degrees • Line Name: 1751_237_150626024700 • Water Depth: 0.00 Meters 	<p>Dimensions and attributes</p> <ul style="list-style-type: none"> • Target Width: 0.8 Meters • Target Height: 0.0 Meters • Target Length: 1.4 Meters • Target Shadow: 0.2 Meters • Classification1: small object • Description:
	<p>Contact1279</p> <ul style="list-style-type: none"> • Sonar Time at Target: 6/26/2015 3:26:17 AM • Click Position 38.3139633632 -74.7371222911 (WGS84) (X) 522981.23 (Y) 4240683.53 (Projected Coordinates) • Map Projection: UTM84-18N • Acoustic Source File: E:\1751_US Wind_SSSXTF\1751_237_150626024700.xtf • Ping Number: 2492401 • Range to target: 30.43 Meters • Fish Height: 5.68 Meters • Heading: 216.200 Degrees • Line Name: 1751_237_150626024700 • Water Depth: 0.00 Meters 	<p>Dimensions and attributes</p> <ul style="list-style-type: none"> • Target Width: 0.9 Meters • Target Height: 0.1 Meters • Target Length: 1.1 Meters • Target Shadow: 0.4 Meters • Classification1: small object • Description:
	<p>Contact1280</p> <ul style="list-style-type: none"> • Sonar Time at Target: 6/26/2015 2:54:07 AM • Click Position 38.3509449028 -74.7370853361 (WGS84) (X) 522972.79 (Y) 4244786.96 (Projected Coordinates) • Map Projection: UTM84-18N • Acoustic Source File: E:\1751_US Wind_SSSXTF\1751_237_150626024700.xtf • Ping Number: 2463878 • Range to target: 24.03 Meters • Fish Height: 6.16 Meters • Heading: 201.200 Degrees • Line Name: 1751_237_150626024700 • Water Depth: 0.00 Meters 	<p>Dimensions and attributes</p> <ul style="list-style-type: none"> • Target Width: 0.6 Meters • Target Height: 0.1 Meters • Target Length: 2.8 Meters • Target Shadow: 0.3 Meters • Classification1: linear object • Description:

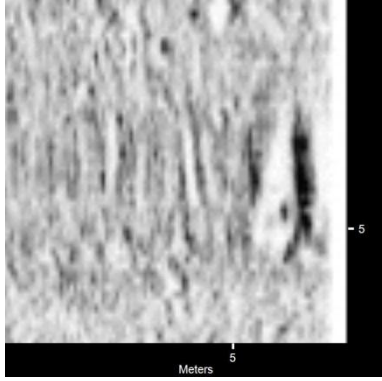


	<p>Contact1281</p> <ul style="list-style-type: none"> • Sonar Time at Target: 6/26/2015 3:18:04 AM • Click Position 38.3233345248 -74.7370633175 (WGS84) (X) 522983.43 (Y) 4241723.35 (Projected Coordinates) • Map Projection: UTM84-18N • Acoustic Source File: E:\1751_US Wind_SSSXTF\1751_237_150626024700.xtf • Ping Number: 2485123 • Range to target: 33.38 Meters • Fish Height: 6.21 Meters • Heading: 210.500 Degrees • Line Name: 1751_237_150626024700 • Water Depth: 0.00 Meters 	<p>Dimensions and attributes</p> <ul style="list-style-type: none"> • Target Width: 1.6 Meters • Target Height: 0.1 Meters • Target Length: 1.8 Meters • Target Shadow: 0.4 Meters • Classification1: small object • Description:
	<p>Contact1282</p> <ul style="list-style-type: none"> • Sonar Time at Target: 6/26/2015 3:32:30 AM • Click Position 38.3068524813 -74.7370583740 (WGS84) (X) 522989.07 (Y) 4239894.53 (Projected Coordinates) • Map Projection: UTM84-18N • Acoustic Source File: E:\1751_US Wind_SSSXTF\1751_237_150626024700.xtf • Ping Number: 2497921 • Range to target: 36.97 Meters • Fish Height: 6.65 Meters • Heading: 203.700 Degrees • Line Name: 1751_237_150626024700 • Water Depth: 0.00 Meters 	<p>Dimensions and attributes</p> <ul style="list-style-type: none"> • Target Width: 0.9 Meters • Target Height: 0.0 Meters • Target Length: 1.3 Meters • Target Shadow: 0.2 Meters • Classification1: small object • Description:
	<p>Contact1283</p> <ul style="list-style-type: none"> • Sonar Time at Target: 6/26/2015 2:59:22 AM • Click Position 38.3448522624 -74.7370286046 (WGS84) (X) 522979.67 (Y) 4244110.94 (Projected Coordinates) • Map Projection: UTM84-18N • Acoustic Source File: E:\1751_US Wind_SSSXTF\1751_237_150626024700.xtf • Ping Number: 2468539 • Range to target: 30.28 Meters • Fish Height: 5.97 Meters • Heading: 199.400 Degrees • Line Name: 1751_237_150626024700 • Water Depth: 0.00 Meters 	<p>Dimensions and attributes</p> <ul style="list-style-type: none"> • Target Width: 0.6 Meters • Target Height: 0.1 Meters • Target Length: 2.2 Meters • Target Shadow: 0.3 Meters • Classification1: linear object • Description:
	<p>Contact1284</p> <ul style="list-style-type: none"> • Sonar Time at Target: 6/26/2015 3:10:44 AM • Click Position 38.3317609505 -74.7370265070 (WGS84) (X) 522983.99 (Y) 4242658.34 (Projected Coordinates) • Map Projection: UTM84-18N • Acoustic Source File: E:\1751_US Wind_SSSXTF\1751_237_150626024700.xtf • Ping Number: 2478618 • Range to target: 34.38 Meters • Fish Height: 5.19 Meters • Heading: 208.100 Degrees • Line Name: 1751_237_150626024700 • Water Depth: 0.00 Meters 	<p>Dimensions and attributes</p> <ul style="list-style-type: none"> • Target Width: 1.1 Meters • Target Height: 0.1 Meters • Target Length: 2.7 Meters • Target Shadow: 0.4 Meters • Classification1: small object • Description:




	<p>Contact1285</p> <ul style="list-style-type: none"> • Sonar Time at Target: 6/26/2015 3:42:32 AM • Click Position 38.2953414100 -74.7370262443 (WGS84) (X) 522995.51 (Y) 4238617.29 (Projected Coordinates) • Map Projection: UTM84-18N • Acoustic Source File: E:\1751_US Wind_SSS\XTF\1751_237_150626024700.xtf • Ping Number: 2506808 • Range to target: 40.38 Meters • Fish Height: 5.97 Meters • Heading: 213.200 Degrees • Line Name: 1751_237_150626024700 • Water Depth: 0.00 Meters 	<p>Dimensions and attributes</p> <ul style="list-style-type: none"> • Target Width: 0.4 Meters • Target Height: 0.1 Meters • Target Length: 1.0 Meters • Target Shadow: 0.6 Meters • Classification1: small object • Description:
	<p>Contact1286</p> <ul style="list-style-type: none"> • Sonar Time at Target: 6/26/2015 2:59:32 AM • Click Position 38.3445855329 -74.7370126199 (WGS84) (X) 522981.15 (Y) 4244081.35 (Projected Coordinates) • Map Projection: UTM84-18N • Acoustic Source File: E:\1751_US Wind_SSS\XTF\1751_237_150626024700.xtf • Ping Number: 2468746 • Range to target: 31.99 Meters • Fish Height: 6.21 Meters • Heading: 201.300 Degrees • Line Name: 1751_237_150626024700 • Water Depth: 0.00 Meters 	<p>Dimensions and attributes</p> <ul style="list-style-type: none"> • Target Width: 0.9 Meters • Target Height: 0.1 Meters • Target Length: 1.5 Meters • Target Shadow: 0.3 Meters • Classification1: small object • Description:
	<p>Contact1287</p> <ul style="list-style-type: none"> • Sonar Time at Target: 6/26/2015 3:25:48 AM • Click Position 38.3144907738 -74.7369787847 (WGS84) (X) 522993.61 (Y) 4240742.08 (Projected Coordinates) • Map Projection: UTM84-18N • Acoustic Source File: E:\1751_US Wind_SSS\XTF\1751_237_150626024700.xtf • Ping Number: 2491981 • Range to target: 41.81 Meters • Fish Height: 5.77 Meters • Heading: 219.900 Degrees • Line Name: 1751_237_150626024700 • Water Depth: 0.00 Meters 	<p>Dimensions and attributes</p> <ul style="list-style-type: none"> • Target Width: 0.9 Meters • Target Height: 0.1 Meters • Target Length: 2.4 Meters • Target Shadow: 1.1 Meters • Classification1: small object • Description:
	<p>Contact1288</p> <ul style="list-style-type: none"> • Sonar Time at Target: 6/26/2015 3:24:34 AM • Click Position 38.3159241247 -74.7369685101 (WGS84) (X) 522994.06 (Y) 4240901.13 (Projected Coordinates) • Map Projection: UTM84-18N • Acoustic Source File: E:\1751_US Wind_SSS\XTF\1751_237_150626024700.xtf • Ping Number: 2490874 • Range to target: 41.88 Meters • Fish Height: 6.36 Meters • Heading: 202.600 Degrees • Line Name: 1751_237_150626024700 • Water Depth: 0.00 Meters 	<p>Dimensions and attributes</p> <ul style="list-style-type: none"> • Target Width: 0.9 Meters • Target Height: 0.0 Meters • Target Length: 1.1 Meters • Target Shadow: 0.1 Meters • Classification1: small object • Description:



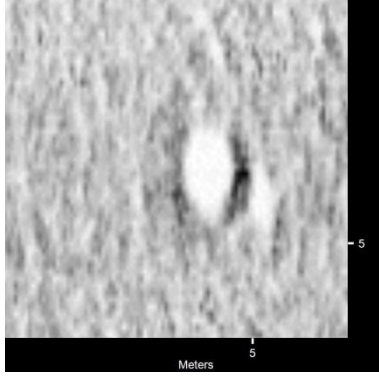
	<p>Contact1289</p> <ul style="list-style-type: none"> • Sonar Time at Target: 6/25/2015 11:49:52 AM • Click Position 38.2833530687 -74.7369671518 (WGS84) (X) 523004.46 (Y) 4237287.11 (Projected Coordinates) • Map Projection: UTM84-18N • Acoustic Source File: F:\1751_SSS_RAW_XTF_files\1751_238_150625111800.xtf • Ping Number: 1662080 • Range to target: 14.59 Meters • Fish Height: 6.02 Meters • Heading: 7.600 Degrees • Line Name: 1751_238_150625111800 • Water Depth: 0.00 Meters 	<p>Dimensions and attributes</p> <ul style="list-style-type: none"> • Target Width: 0.8 Meters • Target Height: 0.3 Meters • Target Length: 1.6 Meters • Target Shadow: 0.9 Meters • Classification1: small object • Description:
	<p>Contact1290</p> <ul style="list-style-type: none"> • Sonar Time at Target: 6/26/2015 3:32:22 AM • Click Position 38.3070286934 -74.7369179499 (WGS84) (X) 523001.29 (Y) 4239914.12 (Projected Coordinates) • Map Projection: UTM84-18N • Acoustic Source File: E:\1751_US Wind_SSS\XTF\1751_237_150626024700.xtf • Ping Number: 2497798 • Range to target: 49.02 Meters • Fish Height: 5.73 Meters • Heading: 217.100 Degrees • Line Name: 1751_237_150626024700 • Water Depth: 0.00 Meters 	<p>Dimensions and attributes</p> <ul style="list-style-type: none"> • Target Width: 1.0 Meters • Target Height: 0.1 Meters • Target Length: 1.6 Meters • Target Shadow: 0.6 Meters • Classification1: small object • Description:
	<p>Contact1291</p> <ul style="list-style-type: none"> • Sonar Time at Target: 6/26/2015 3:14:41 AM • Click Position 38.3272019540 -74.7369139865 (WGS84) (X) 522995.26 (Y) 4242152.51 (Projected Coordinates) • Map Projection: UTM84-18N • Acoustic Source File: E:\1751_US Wind_SSS\XTF\1751_237_150626024700.xtf • Ping Number: 2482112 • Range to target: 41.74 Meters • Fish Height: 5.43 Meters • Heading: 221.700 Degrees • Line Name: 1751_237_150626024700 • Water Depth: 0.00 Meters 	<p>Dimensions and attributes</p> <ul style="list-style-type: none"> • Target Width: 0.5 Meters • Target Height: 0.1 Meters • Target Length: 1.4 Meters • Target Shadow: 0.7 Meters • Classification1: small object • Description:




	<p>Contact1292</p> <ul style="list-style-type: none"> • Sonar Time at Target: 6/25/2015 1:45:58 PM • Click Position 38.4224949260 -74.7369024420 (WGS84) (X) 522966.13 (Y) 4252726.17 (Projected Coordinates) • Map Projection: UTM84-18N • Acoustic Source File: F:\1751_SSS_RAW_XTF_files\1751_238_150625131800.xtf • Ping Number: 1765039 • Range to target: 20.51 Meters • Fish Height: 6.51 Meters • Heading: 6.700 Degrees • Line Name: 1751_238_150625131800 • Water Depth: 0.00 Meters 	<p>Dimensions and attributes</p> <ul style="list-style-type: none"> • Target Width: 0.4 Meters • Target Height: 0.1 Meters • Target Length: 0.9 Meters • Target Shadow: 0.4 Meters • Classification1: circular object • Description:
	<p>Contact1293</p> <ul style="list-style-type: none"> • Sonar Time at Target: 6/26/2015 7:24:06 AM • Click Position 38.3885446250 -74.7368216489 (WGS84) (X) 522983.93 (Y) 4248959.06 (Projected Coordinates) • Map Projection: UTM84-18N • Acoustic Source File: E:\1751_US Wind_SSS\XTF\1751_239_150626065300.xtf • Ping Number: 2703279 • Range to target: 24.90 Meters • Fish Height: 6.21 Meters • Heading: 219.500 Degrees • Line Name: 1751_239_150626065300 • Water Depth: 0.00 Meters 	<p>Dimensions and attributes</p> <ul style="list-style-type: none"> • Target Width: 0.3 Meters • Target Height: 0.2 Meters • Target Length: 2.8 Meters • Target Shadow: 0.7 Meters • Classification1: linear object • Description:
	<p>Contact1294</p> <ul style="list-style-type: none"> • Sonar Time at Target: 6/26/2015 1:53:11 AM • Click Position 38.4215321468 -74.7366799328 (WGS84) (X) 522985.86 (Y) 4252619.39 (Projected Coordinates) • Map Projection: UTM84-18N • Acoustic Source File: E:\1751_US Wind_SSS\XTF\1751_237_150626014701.xtf • Ping Number: 2409856 • Range to target: 33.37 Meters • Fish Height: 5.97 Meters • Heading: 208.400 Degrees • Line Name: 1751_237_150626014701 • Water Depth: 0.00 Meters 	<p>Dimensions and attributes</p> <ul style="list-style-type: none"> • Target Width: 0.5 Meters • Target Height: 0.2 Meters • Target Length: 0.8 Meters • Target Shadow: 1.4 Meters • Classification1: small object • Description:




	<p>Contact1295</p> <ul style="list-style-type: none"> • Sonar Time at Target: 6/25/2015 8:00:21 AM • Click Position 38.3652749324 -74.7365719967 (WGS84) (X) 523013.10 (Y) 4246377.13 (Projected Coordinates) • Map Projection: UTM84-18N • Acoustic Source File: E:\1751_US Wind_SSS\XTF\1751_240_150625073300.xtf • Ping Number: 1458568 • Range to target: 39.97 Meters • Fish Height: 6.12 Meters • Heading: 5.900 Degrees • Line Name: 1751_240_150625073300 • Water Depth: 0.00 Meters 	<p>Dimensions and attributes</p> <ul style="list-style-type: none"> • Target Width: 0.5 Meters • Target Height: 0.1 Meters • Target Length: 1.3 Meters • Target Shadow: 0.7 Meters • Classification1: small object • Description:
	<p>Contact1296</p> <ul style="list-style-type: none"> • Sonar Time at Target: 6/25/2015 1:45:43 PM • Click Position 38.4221835942 -74.7363889099 (WGS84) (X) 523011.05 (Y) 4252691.75 (Projected Coordinates) • Map Projection: UTM84-18N • Acoustic Source File: F:\1751_SSS_RAW_XTF_files\1751_238_150625131800.xtf • Ping Number: 1764807 • Range to target: 24.32 Meters • Fish Height: 6.80 Meters • Heading: 12.900 Degrees • Line Name: 1751_238_150625131800 • Water Depth: 0.00 Meters 	<p>Dimensions and attributes</p> <ul style="list-style-type: none"> • Target Width: 0.5 Meters • Target Height: 0.2 Meters • Target Length: 0.9 Meters • Target Shadow: 0.8 Meters • Classification1: small object • Description:
	<p>Contact1297</p> <ul style="list-style-type: none"> • Sonar Time at Target: 6/25/2015 10:10:02 PM • Click Position 38.3252929203 -74.7362329154 (WGS84) (X) 523055.40 (Y) 4241940.86 (Projected Coordinates) • Map Projection: UTM84-18N • Acoustic Source File: F:\1751_SSS_RAW_XTF_files\1751_241_150625213800.xtf • Ping Number: 2211994 • Range to target: 48.59 Meters • Fish Height: 5.82 Meters • Heading: 218.600 Degrees • Line Name: 1751_241_150625213800 • Water Depth: 0.00 Meters 	<p>Dimensions and attributes</p> <ul style="list-style-type: none"> • Target Width: 1.5 Meters • Target Height: 0.1 Meters • Target Length: 1.3 Meters • Target Shadow: 0.5 Meters • Classification1: small object • Description:




	<p>Contact1298</p> <ul style="list-style-type: none"> • Sonar Time at Target: 6/25/2015 10:10:43 PM • Click Position 38.3244495584 -74.7362288975 (WGS84) (X) 523056.01 (Y) 4241847.28 (Projected Coordinates) • Map Projection: UTM84-18N • Acoustic Source File: F:\1751_SSS_RAW_XTF_files\1751_241_150625213800.xtf • Ping Number: 2212595 • Range to target: 48.54 Meters • Fish Height: 5.53 Meters • Heading: 209.500 Degrees • Line Name: 1751_241_150625213800 • Water Depth: 0.00 Meters 	<p>Dimensions and attributes</p> <ul style="list-style-type: none"> • Target Width: 1.5 Meters • Target Height: 0.1 Meters • Target Length: 3.6 Meters • Target Shadow: 0.8 Meters • Classification1: small object • Description:
	<p>Contact1299</p> <ul style="list-style-type: none"> • Sonar Time at Target: 6/25/2015 10:08:20 PM • Click Position 38.3273903938 -74.7361532231 (WGS84) (X) 523061.70 (Y) 4242173.61 (Projected Coordinates) • Map Projection: UTM84-18N • Acoustic Source File: F:\1751_SSS_RAW_XTF_files\1751_241_150625213800.xtf • Ping Number: 2210474 • Range to target: 43.84 Meters • Fish Height: 5.82 Meters • Heading: 217.100 Degrees • Line Name: 1751_241_150625213800 • Water Depth: 0.00 Meters 	<p>Dimensions and attributes</p> <ul style="list-style-type: none"> • Target Width: 0.6 Meters • Target Height: 0.1 Meters • Target Length: 0.9 Meters • Target Shadow: 0.5 Meters • Classification1: small object • Description:
	<p>Contact1300</p> <ul style="list-style-type: none"> • Sonar Time at Target: 6/26/2015 6:54:58 AM • Click Position 38.4251229750 -74.7361489778 (WGS84) (X) 523031.07 (Y) 4253017.97 (Projected Coordinates) • Map Projection: UTM84-18N • Acoustic Source File: E:\1751_US Wind_SSS\XTF\1751_239_150626065300.xtf • Ping Number: 2677448 • Range to target: 24.99 Meters • Fish Height: 6.70 Meters • Heading: 204.300 Degrees • Line Name: 1751_239_150626065300 • Water Depth: 0.00 Meters 	<p>Dimensions and attributes</p> <ul style="list-style-type: none"> • Target Width: 1.2 Meters • Target Height: 0.2 Meters • Target Length: 0.4 Meters • Target Shadow: 0.8 Meters • Classification1: circular object • Description:




	<p>Contact1301</p> <ul style="list-style-type: none"> • Sonar Time at Target: 6/25/2015 10:13:15 PM • Click Position 38.3212752453 -74.7361462991 (WGS84) (X) 523064.24 (Y) 4241495.08 (Projected Coordinates) • Map Projection: UTM84-18N • Acoustic Source File: F:\1751_SSS_RAW_XTF_files\1751_241_150625213800.xtf • Ping Number: 2214835 • Range to target: 41.50 Meters • Fish Height: 5.73 Meters • Heading: 218.500 Degrees • Line Name: 1751_241_150625213800 • Water Depth: 0.00 Meters 	<p>Dimensions and attributes</p> <ul style="list-style-type: none"> • Target Width: 0.7 Meters • Target Height: 0.1 Meters • Target Length: 1.5 Meters • Target Shadow: 0.5 Meters • Classification1: small object • Description:
	<p>Contact1302</p> <ul style="list-style-type: none"> • Sonar Time at Target: 6/25/2015 10:33:57 PM • Click Position 38.2961607849 -74.7361317129 (WGS84) (X) 523073.47 (Y) 4238708.43 (Projected Coordinates) • Map Projection: UTM84-18N • Acoustic Source File: F:\1751_SSS_RAW_XTF_files\1751_241_150625213800.xtf • Ping Number: 2233188 • Range to target: 32.43 Meters • Fish Height: 5.58 Meters • Heading: 211.600 Degrees • Line Name: 1751_241_150625213800 • Water Depth: 0.00 Meters 	<p>Dimensions and attributes</p> <ul style="list-style-type: none"> • Target Width: 0.8 Meters • Target Height: 0.0 Meters • Target Length: 1.1 Meters • Target Shadow: 0.2 Meters • Classification1: small object • Description:
	<p>Contact1303</p> <ul style="list-style-type: none"> • Sonar Time at Target: 6/25/2015 7:28:26 AM • Click Position 38.3226636259 -74.7360705938 (WGS84) (X) 523070.42 (Y) 4241649.15 (Projected Coordinates) • Map Projection: UTM84-18N • Acoustic Source File: E:\1751_US Wind_SSS\XTF\1751_240_150625063300.xtf • Ping Number: 1430277 • Range to target: 17.84 Meters • Fish Height: 7.04 Meters • Heading: 9.100 Degrees • Line Name: 1751_240_150625063300 • Water Depth: 0.00 Meters 	<p>Dimensions and attributes</p> <ul style="list-style-type: none"> • Target Width: 0.7 Meters • Target Height: 0.2 Meters • Target Length: 1.1 Meters • Target Shadow: 0.7 Meters • Classification1: circular object • Description:




	<p>Contact1304</p> <ul style="list-style-type: none"> • Sonar Time at Target: 6/25/2015 9:48:38 PM • Click Position 38.3502626601 -74.7360620543 (WGS84) (X) 523062.41 (Y) 4244711.51 (Projected Coordinates) • Map Projection: UTM84-18N • Acoustic Source File: F:\1751_SSS_RAW_XTF_files\1751_241_150625213800.xtf • Ping Number: 2193018 • Range to target: 41.13 Meters • Fish Height: 6.21 Meters • Heading: 218.600 Degrees • Line Name: 1751_241_150625213800 • Water Depth: 0.00 Meters 	<p>Dimensions and attributes</p> <ul style="list-style-type: none"> • Target Width: 1.0 Meters • Target Height: 0.1 Meters • Target Length: 1.5 Meters • Target Shadow: 0.6 Meters • Classification1: small object • Description:
	<p>Contact1305</p> <ul style="list-style-type: none"> • Sonar Time at Target: 6/25/2015 10:08:41 PM • Click Position 38.3269561243 -74.7360556167 (WGS84) (X) 523070.37 (Y) 4242125.45 (Projected Coordinates) • Map Projection: UTM84-18N • Acoustic Source File: F:\1751_SSS_RAW_XTF_files\1751_241_150625213800.xtf • Ping Number: 2210794 • Range to target: 34.09 Meters • Fish Height: 5.73 Meters • Heading: 215.500 Degrees • Line Name: 1751_241_150625213800 • Water Depth: 0.00 Meters 	<p>Dimensions and attributes</p> <ul style="list-style-type: none"> • Target Width: 0.5 Meters • Target Height: 0.1 Meters • Target Length: 0.8 Meters • Target Shadow: 0.4 Meters • Classification1: small object • Description:
	<p>Contact1306</p> <ul style="list-style-type: none"> • Sonar Time at Target: 6/25/2015 9:51:19 PM • Click Position 38.3472385930 -74.7360188895 (WGS84) (X) 523067.14 (Y) 4244375.97 (Projected Coordinates) • Map Projection: UTM84-18N • Acoustic Source File: F:\1751_SSS_RAW_XTF_files\1751_241_150625213800.xtf • Ping Number: 2195391 • Range to target: 39.66 Meters • Fish Height: 6.16 Meters • Heading: 206.500 Degrees • Line Name: 1751_241_150625213800 • Water Depth: 0.00 Meters 	<p>Dimensions and attributes</p> <ul style="list-style-type: none"> • Target Width: 0.5 Meters • Target Height: 0.1 Meters • Target Length: 2.1 Meters • Target Shadow: 0.6 Meters • Classification1: small object • Description:




	<p>Contact1307</p> <ul style="list-style-type: none"> • Sonar Time at Target: 6/25/2015 9:52:53 PM • Click Position 38.3454452179 -74.7360048795 (WGS84) (X) 523068.94 (Y) 4244176.99 (Projected Coordinates) • Map Projection: UTM84-18N • Acoustic Source File: F:\1751_SSS_RAW_XTF_files\1751_241_150625213800.xtf • Ping Number: 2196785 • Range to target: 36.92 Meters • Fish Height: 6.36 Meters • Heading: 214.400 Degrees • Line Name: 1751_241_150625213800 • Water Depth: 0.00 Meters 	<p>Dimensions and attributes</p> <ul style="list-style-type: none"> • Target Width: 0.6 Meters • Target Height: 0.1 Meters • Target Length: 1.3 Meters • Target Shadow: 0.4 Meters • Classification1: small object • Description:
	<p>Contact1308</p> <ul style="list-style-type: none"> • Sonar Time at Target: 6/25/2015 10:09:56 PM • Click Position 38.3254296968 -74.7359836553 (WGS84) (X) 523077.14 (Y) 4241956.10 (Projected Coordinates) • Map Projection: UTM84-18N • Acoustic Source File: F:\1751_SSS_RAW_XTF_files\1751_241_150625213800.xtf • Ping Number: 2211895 • Range to target: 27.54 Meters • Fish Height: 5.97 Meters • Heading: 217.500 Degrees • Line Name: 1751_241_150625213800 • Water Depth: 0.00 Meters 	<p>Dimensions and attributes</p> <ul style="list-style-type: none"> • Target Width: 0.5 Meters • Target Height: 0.1 Meters • Target Length: 1.1 Meters • Target Shadow: 0.2 Meters • Classification1: small object • Description:
	<p>Contact1309</p> <ul style="list-style-type: none"> • Sonar Time at Target: 6/25/2015 10:08:04 PM • Click Position 38.3277056063 -74.7359727282 (WGS84) (X) 523077.37 (Y) 4242208.63 (Projected Coordinates) • Map Projection: UTM84-18N • Acoustic Source File: F:\1751_SSS_RAW_XTF_files\1751_241_150625213800.xtf • Ping Number: 2210250 • Range to target: 28.05 Meters • Fish Height: 5.63 Meters • Heading: 210.600 Degrees • Line Name: 1751_241_150625213800 • Water Depth: 0.00 Meters 	<p>Dimensions and attributes</p> <ul style="list-style-type: none"> • Target Width: 0.6 Meters • Target Height: 0.1 Meters • Target Length: 1.0 Meters • Target Shadow: 0.4 Meters • Classification1: small object • Description:




	<p>Contact1310</p> <ul style="list-style-type: none"> • Sonar Time at Target: 6/25/2015 10:13:01 PM • Click Position 38.3215616085 -74.7359719314 (WGS84) (X) 523079.39 (Y) 4241526.90 (Projected Coordinates) • Map Projection: UTM84-18N • Acoustic Source File: F:\1751_SSS_RAW_XTF_files\1751_241_150625213800.xtf • Ping Number: 2214629 • Range to target: 25.95 Meters • Fish Height: 5.68 Meters • Heading: 208.800 Degrees • Line Name: 1751_241_150625213800 • Water Depth: 0.00 Meters 	<p>Dimensions and attributes</p> <ul style="list-style-type: none"> • Target Width: 0.4 Meters • Target Height: 0.1 Meters • Target Length: 1.3 Meters • Target Shadow: 0.7 Meters • Classification1: small object • Description:
	<p>Contact1311</p> <ul style="list-style-type: none"> • Sonar Time at Target: 6/25/2015 10:17:24 PM • Click Position 38.3161835513 -74.7359698642 (WGS84) (X) 523081.28 (Y) 4240930.16 (Projected Coordinates) • Map Projection: UTM84-18N • Acoustic Source File: F:\1751_SSS_RAW_XTF_files\1751_241_150625213800.xtf • Ping Number: 2218520 • Range to target: 26.56 Meters • Fish Height: 6.51 Meters • Heading: 216.700 Degrees • Line Name: 1751_241_150625213800 • Water Depth: 0.00 Meters 	<p>Dimensions and attributes</p> <ul style="list-style-type: none"> • Target Width: 0.3 Meters • Target Height: 0.2 Meters • Target Length: 0.5 Meters • Target Shadow: 0.8 Meters • Classification1: small object • Description:
	<p>Contact1312</p> <ul style="list-style-type: none"> • Sonar Time at Target: 6/25/2015 10:09:49 PM • Click Position 38.3255745751 -74.7359637066 (WGS84) (X) 523078.84 (Y) 4241972.18 (Projected Coordinates) • Map Projection: UTM84-18N • Acoustic Source File: F:\1751_SSS_RAW_XTF_files\1751_241_150625213800.xtf • Ping Number: 2211796 • Range to target: 26.62 Meters • Fish Height: 5.82 Meters • Heading: 214.100 Degrees • Line Name: 1751_241_150625213800 • Water Depth: 0.00 Meters 	<p>Dimensions and attributes</p> <ul style="list-style-type: none"> • Target Width: 0.4 Meters • Target Height: 0.0 Meters • Target Length: 1.3 Meters • Target Shadow: 0.2 Meters • Classification1: small object • Description:




	<p>Contact1313</p> <ul style="list-style-type: none"> • Sonar Time at Target: 6/25/2015 10:33:59 PM • Click Position 38.2961013383 -74.7359478626 (WGS84) (X) 523089.57 (Y) 4238701.88 (Projected Coordinates) • Map Projection: UTM84-18N • Acoustic Source File: F:\1751_SSS_RAW_XTF_files\1751_241_150625213800.xtf • Ping Number: 2233232 • Range to target: 16.28 Meters • Fish Height: 5.63 Meters • Heading: 214.000 Degrees • Line Name: 1751_241_150625213800 • Water Depth: 0.00 Meters 	<p>Dimensions and attributes</p> <ul style="list-style-type: none"> • Target Width: 0.5 Meters • Target Height: 0.2 Meters • Target Length: 1.0 Meters • Target Shadow: 0.6 Meters • Classification1: small object • Description:
	<p>Contact1314</p> <ul style="list-style-type: none"> • Sonar Time at Target: 6/25/2015 9:52:21 PM • Click Position 38.3460597498 -74.7359364808 (WGS84) (X) 523074.72 (Y) 4244245.19 (Projected Coordinates) • Map Projection: UTM84-18N • Acoustic Source File: F:\1751_SSS_RAW_XTF_files\1751_241_150625213800.xtf • Ping Number: 2196310 • Range to target: 31.13 Meters • Fish Height: 6.65 Meters • Heading: 214.600 Degrees • Line Name: 1751_241_150625213800 • Water Depth: 0.00 Meters 	<p>Dimensions and attributes</p> <ul style="list-style-type: none"> • Target Width: 0.5 Meters • Target Height: 0.0 Meters • Target Length: 0.8 Meters • Target Shadow: 0.1 Meters • Classification1: small object • Description:
	<p>Contact1315</p> <ul style="list-style-type: none"> • Sonar Time at Target: 6/25/2015 10:10:02 PM • Click Position 38.3252936492 -74.7359353179 (WGS84) (X) 523081.41 (Y) 4241941.01 (Projected Coordinates) • Map Projection: UTM84-18N • Acoustic Source File: F:\1751_SSS_RAW_XTF_files\1751_241_150625213800.xtf • Ping Number: 2211990 • Range to target: 22.60 Meters • Fish Height: 5.82 Meters • Heading: 216.000 Degrees • Line Name: 1751_241_150625213800 • Water Depth: 0.00 Meters 	<p>Dimensions and attributes</p> <ul style="list-style-type: none"> • Target Width: 0.4 Meters • Target Height: 0.1 Meters • Target Length: 0.7 Meters • Target Shadow: 0.2 Meters • Classification1: small object • Description:




	<p>Contact1316</p> <ul style="list-style-type: none"> • Sonar Time at Target: 6/25/2015 10:00:31 PM • Click Position 38.3366865061 -74.7359344314 (WGS84) (X) 523077.87 (Y) 4243205.15 (Projected Coordinates) • Map Projection: UTM84-18N • Acoustic Source File: F:\1751_SSS_RAW_XTF_files\1751_241_150625213800.xtf • Ping Number: 2203558 • Range to target: 27.41 Meters • Fish Height: 6.36 Meters • Heading: 200.600 Degrees • Line Name: 1751_241_150625213800 • Water Depth: 0.00 Meters 	<p>Dimensions and attributes</p> <ul style="list-style-type: none"> • Target Width: 0.4 Meters • Target Height: 0.1 Meters • Target Length: 1.8 Meters • Target Shadow: 0.3 Meters • Classification1: small object • Description:
	<p>Contact2316</p> <ul style="list-style-type: none"> • Sonar Time at Target: 6/25/2015 10:31:33 PM • Click Position 38.2990349711 -74.7359233421 (WGS84) (X) 523090.78 (Y) 4239027.40 (Projected Coordinates) • Map Projection: UTM84-18N • Acoustic Source File: F:\1751_SSS_RAW_XTF_files\1751_241_150625213800.xtf • Ping Number: 2231072 • Range to target: 16.04 Meters • Fish Height: 6.95 Meters • Heading: 214.600 Degrees • Line Name: 1751_241_150625213800 • Water Depth: 0.00 Meters 	<p>Dimensions and attributes</p> <ul style="list-style-type: none"> • Target Width: 2.6 Meters • Target Height: 0.7 Meters • Target Length: 3.0 Meters • Target Shadow: 1.8 Meters • Classification1: small object • Description:
	<p>Contact1318</p> <ul style="list-style-type: none"> • Sonar Time at Target: 6/25/2015 9:45:22 PM • Click Position 38.3538394222 -74.7359205117 (WGS84) (X) 523073.65 (Y) 4245108.42 (Projected Coordinates) • Map Projection: UTM84-18N • Acoustic Source File: F:\1751_SSS_RAW_XTF_files\1751_241_150625213800.xtf • Ping Number: 2190222 • Range to target: 31.47 Meters • Fish Height: 5.77 Meters • Heading: 207.300 Degrees • Line Name: 1751_241_150625213800 • Water Depth: 0.00 Meters 	<p>Dimensions and attributes</p> <ul style="list-style-type: none"> • Target Width: 0.6 Meters • Target Height: 0.1 Meters • Target Length: 1.3 Meters • Target Shadow: 0.7 Meters • Classification1: small object • Description:




	<p>Contact1319</p> <ul style="list-style-type: none"> • Sonar Time at Target: 6/25/2015 9:44:48 PM • Click Position 38.3546087501 -74.7359120536 (WGS84) (X) 523074.14 (Y) 4245193.79 (Projected Coordinates) • Map Projection: UTM84-18N • Acoustic Source File: F:\1751_SSS_RAW_XTF_files\1751_241_150625213800.xtf • Ping Number: 2189615 • Range to target: 30.49 Meters • Fish Height: 5.87 Meters • Heading: 208.900 Degrees • Line Name: 1751_241_150625213800 • Water Depth: 0.00 Meters 	<p>Dimensions and attributes</p> <ul style="list-style-type: none"> • Target Width: 1.1 Meters • Target Height: 0.1 Meters • Target Length: 1.3 Meters • Target Shadow: 0.6 Meters • Classification1: small object • Description:
	<p>Contact1320</p> <ul style="list-style-type: none"> • Sonar Time at Target: 6/25/2015 10:33:53 PM • Click Position 38.2962403262 -74.7358996291 (WGS84) (X) 523093.74 (Y) 4238717.32 (Projected Coordinates) • Map Projection: UTM84-18N • Acoustic Source File: F:\1751_SSS_RAW_XTF_files\1751_241_150625213800.xtf • Ping Number: 2233129 • Range to target: 12.23 Meters • Fish Height: 5.68 Meters • Heading: 207.900 Degrees • Line Name: 1751_241_150625213800 • Water Depth: 0.00 Meters 	<p>Dimensions and attributes</p> <ul style="list-style-type: none"> • Target Width: 0.6 Meters • Target Height: 0.2 Meters • Target Length: 1.4 Meters • Target Shadow: 0.4 Meters • Classification1: small object • Description:
	<p>Contact1321</p> <ul style="list-style-type: none"> • Sonar Time at Target: 6/25/2015 10:08:19 PM • Click Position 38.3274058993 -74.7358840214 (WGS84) (X) 523085.22 (Y) 4242175.40 (Projected Coordinates) • Map Projection: UTM84-18N • Acoustic Source File: F:\1751_SSS_RAW_XTF_files\1751_241_150625213800.xtf • Ping Number: 2210462 • Range to target: 20.35 Meters • Fish Height: 5.92 Meters • Heading: 215.100 Degrees • Line Name: 1751_241_150625213800 • Water Depth: 0.00 Meters 	<p>Dimensions and attributes</p> <ul style="list-style-type: none"> • Target Width: 0.6 Meters • Target Height: 0.1 Meters • Target Length: 0.7 Meters • Target Shadow: 0.4 Meters • Classification1: small object • Description:




	<p>Contact1322</p> <ul style="list-style-type: none"> • Sonar Time at Target: 6/25/2015 7:12:50 AM • Click Position 38.3012580401 -74.7358650585 (WGS84) (X) 523095.17 (Y) 4239274.08 (Projected Coordinates) • Map Projection: UTM84-18N • Acoustic Source File: E:\1751_US Wind_SSS\XTF\1751_240_150625063300.xtf • Ping Number: 1416445 • Range to target: 40.74 Meters • Fish Height: 5.97 Meters • Heading: 4.200 Degrees • Line Name: 1751_240_150625063300 • Water Depth: 0.00 Meters 	<p>Dimensions and attributes</p> <ul style="list-style-type: none"> • Target Width: 1.3 Meters • Target Height: 0.4 Meters • Target Length: 2.0 Meters • Target Shadow: 2.8 Meters • Classification1: circular object • Description:
	<p>Contact1323</p> <ul style="list-style-type: none"> • Sonar Time at Target: 6/25/2015 10:11:32 PM • Click Position 38.3234326144 -74.7358497535 (WGS84) (X) 523089.48 (Y) 4241734.54 (Projected Coordinates) • Map Projection: UTM84-18N • Acoustic Source File: F:\1751_SSS_RAW_XTF_files\1751_241_150625213800.xtf • Ping Number: 2213317 • Range to target: 14.22 Meters • Fish Height: 5.19 Meters • Heading: 210.800 Degrees • Line Name: 1751_241_150625213800 • Water Depth: 0.00 Meters 	<p>Dimensions and attributes</p> <ul style="list-style-type: none"> • Target Width: 0.8 Meters • Target Height: 0.1 Meters • Target Length: 1.4 Meters • Target Shadow: 0.2 Meters • Classification1: small object • Description:
	<p>Contact1324</p> <ul style="list-style-type: none"> • Sonar Time at Target: 6/25/2015 9:52:28 PM • Click Position 38.3459244526 -74.7358460735 (WGS84) (X) 523082.66 (Y) 4244230.20 (Projected Coordinates) • Map Projection: UTM84-18N • Acoustic Source File: F:\1751_SSS_RAW_XTF_files\1751_241_150625213800.xtf • Ping Number: 2196412 • Range to target: 22.85 Meters • Fish Height: 6.51 Meters • Heading: 229.500 Degrees • Line Name: 1751_241_150625213800 • Water Depth: 0.00 Meters 	<p>Dimensions and attributes</p> <ul style="list-style-type: none"> • Target Width: 0.6 Meters • Target Height: 0.1 Meters • Target Length: 1.1 Meters • Target Shadow: 0.4 Meters • Classification1: small object • Description:

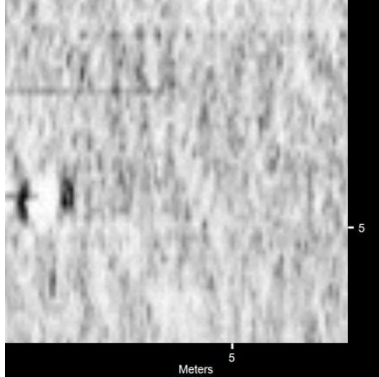
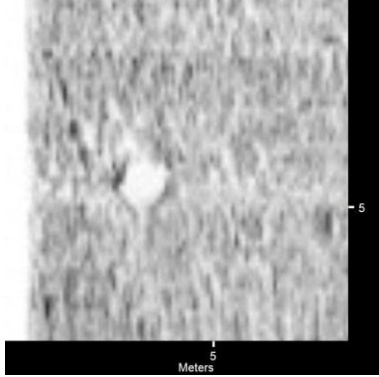
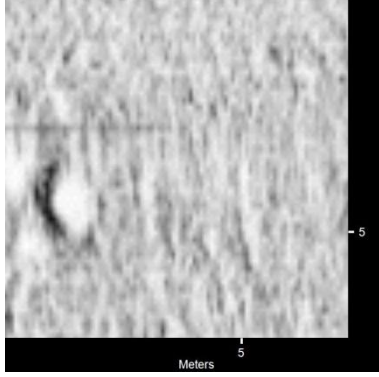
	<p>Contact1325</p> <ul style="list-style-type: none"> • Sonar Time at Target: 6/25/2015 10:09:45 PM • Click Position 38.3256679842 -74.7358251323 (WGS84) (X) 523090.92 (Y) 4241982.58 (Projected Coordinates) • Map Projection: UTM84-18N • Acoustic Source File: F:\1751_SSS_RAW_XTF_files\1751_241_150625213800.xtf • Ping Number: 2211731 • Range to target: 14.94 Meters • Fish Height: 5.77 Meters • Heading: 212.300 Degrees • Line Name: 1751_241_150625213800 • Water Depth: 0.00 Meters 	<p>Dimensions and attributes</p> <ul style="list-style-type: none"> • Target Width: 0.6 Meters • Target Height: 0.1 Meters • Target Length: 0.9 Meters • Target Shadow: 0.2 Meters • Classification1: small object • Description:
	<p>Contact1326</p> <ul style="list-style-type: none"> • Sonar Time at Target: 6/25/2015 9:39:05 PM • Click Position 38.3610398673 -74.7358063890 (WGS84) (X) 523081.33 (Y) 4245907.40 (Projected Coordinates) • Map Projection: UTM84-18N • Acoustic Source File: F:\1751_SSS_RAW_XTF_files\1751_241_150625213800.xtf • Ping Number: 2184547 • Range to target: 21.22 Meters • Fish Height: 6.07 Meters • Heading: 208.000 Degrees • Line Name: 1751_241_150625213800 • Water Depth: 0.00 Meters 	<p>Dimensions and attributes</p> <ul style="list-style-type: none"> • Target Width: 0.9 Meters • Target Height: 0.1 Meters • Target Length: 1.8 Meters • Target Shadow: 0.2 Meters • Classification1: small object • Description:
	<p>Contact1327</p> <ul style="list-style-type: none"> • Sonar Time at Target: 6/25/2015 10:00:39 PM • Click Position 38.3365408555 -74.7357882876 (WGS84) (X) 523090.69 (Y) 4243189.02 (Projected Coordinates) • Map Projection: UTM84-18N • Acoustic Source File: F:\1751_SSS_RAW_XTF_files\1751_241_150625213800.xtf • Ping Number: 2203672 • Range to target: 15.03 Meters • Fish Height: 6.07 Meters • Heading: 217.100 Degrees • Line Name: 1751_241_150625213800 • Water Depth: 0.00 Meters 	<p>Dimensions and attributes</p> <ul style="list-style-type: none"> • Target Width: 0.1 Meters • Target Height: 0.1 Meters • Target Length: 1.4 Meters • Target Shadow: 0.3 Meters • Classification1: small object • Description:



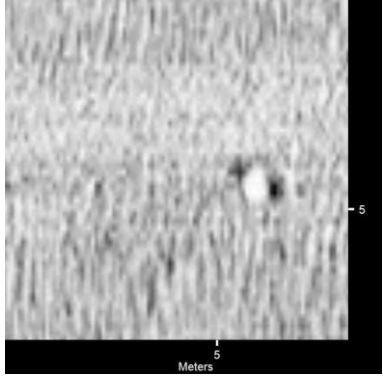
	<p>Contact1328</p> <ul style="list-style-type: none"> • Sonar Time at Target: 6/25/2015 10:07:55 PM • Click Position 38.3279023852 -74.7357219208 (WGS84) (X) 523099.23 (Y) 4242230.53 (Projected Coordinates) • Map Projection: UTM84-18N • Acoustic Source File: F:\1751_SSS_RAW_XTF_files\1751_241_150625213800.xtf • Ping Number: 2210108 • Range to target: 5.78 Meters • Fish Height: 5.82 Meters • Heading: 215.800 Degrees • Line Name: 1751_241_150625213800 • Water Depth: 0.00 Meters 	<p>Dimensions and attributes</p> <ul style="list-style-type: none"> • Target Width: 1.1 Meters • Target Height: 0.2 Meters • Target Length: 1.5 Meters • Target Shadow: 0.2 Meters • Classification1: small object • Description:
	<p>Contact1329</p> <ul style="list-style-type: none"> • Sonar Time at Target: 6/25/2015 8:44:03 PM • Click Position 38.4214915002 -74.7357195295 (WGS84) (X) 523069.71 (Y) 4252615.12 (Projected Coordinates) • Map Projection: UTM84-18N • Acoustic Source File: F:\1751_SSS_RAW_XTF_files\1751_241_150625203800.xtf • Ping Number: 2135748 • Range to target: 32.53 Meters • Fish Height: 5.92 Meters • Heading: 202.900 Degrees • Line Name: 1751_241_150625203800 • Water Depth: 0.00 Meters 	<p>Dimensions and attributes</p> <ul style="list-style-type: none"> • Target Width: 0.3 Meters • Target Height: 0.2 Meters • Target Length: 0.4 Meters • Target Shadow: 1.1 Meters • Classification1: small object • Description:
	<p>Contact1330</p> <ul style="list-style-type: none"> • Sonar Time at Target: 6/25/2015 10:33:57 PM • Click Position 38.2961496941 -74.7356099371 (WGS84) (X) 523119.10 (Y) 4238707.33 (Projected Coordinates) • Map Projection: UTM84-18N • Acoustic Source File: F:\1751_SSS_RAW_XTF_files\1751_241_150625213800.xtf • Ping Number: 2233196 • Range to target: 13.21 Meters • Fish Height: 5.63 Meters • Heading: 211.600 Degrees • Line Name: 1751_241_150625213800 • Water Depth: 0.00 Meters 	<p>Dimensions and attributes</p> <ul style="list-style-type: none"> • Target Width: 0.6 Meters • Target Height: 0.2 Meters • Target Length: 1.1 Meters • Target Shadow: 0.5 Meters • Classification1: small object • Description:

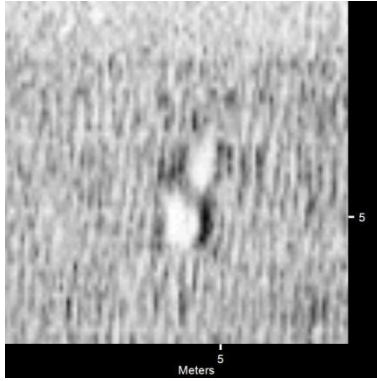


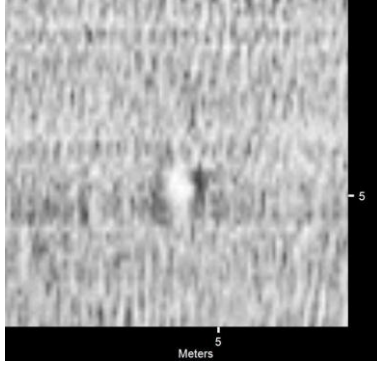
	<p>Contact1331</p> <ul style="list-style-type: none"> • Sonar Time at Target: 7/19/2015 9:54:05 PM • Click Position 38.3242393956 -74.7355563087 (WGS84) (X) 523114.87 (Y) 4241824.13 (Projected Coordinates) • Map Projection: UTM84-18N • Acoustic Source File: F:\1751_SSS_RAW_XTF_files\1751_242_150719210300.xtf • Ping Number: 2899980 • Range to target: 21.13 Meters • Fish Height: 7.34 Meters • Heading: 9.900 Degrees • Line Name: 1751_242_150719210300 • Water Depth: 0.00 Meters 	<p>Dimensions and attributes</p> <ul style="list-style-type: none"> • Target Width: 0.5 Meters • Target Height: 0.4 Meters • Target Length: 1.1 Meters • Target Shadow: 1.3 Meters • Classification1: small object • Description:
	<p>Contact1332</p> <ul style="list-style-type: none"> • Sonar Time at Target: 6/25/2015 10:07:13 PM • Click Position 38.3287556759 -74.7355261697 (WGS84) (X) 523116.07 (Y) 4242325.26 (Projected Coordinates) • Map Projection: UTM84-18N • Acoustic Source File: F:\1751_SSS_RAW_XTF_files\1751_241_150625213800.xtf • Ping Number: 2209484 • Range to target: 9.14 Meters • Fish Height: 5.82 Meters • Heading: 217.100 Degrees • Line Name: 1751_241_150625213800 • Water Depth: 0.00 Meters 	<p>Dimensions and attributes</p> <ul style="list-style-type: none"> • Target Width: 1.0 Meters • Target Height: 0.1 Meters • Target Length: 1.9 Meters • Target Shadow: 0.2 Meters • Classification1: small object • Description:
	<p>Contact1333</p> <ul style="list-style-type: none"> • Sonar Time at Target: 6/25/2015 10:06:34 PM • Click Position 38.3295199253 -74.7353907474 (WGS84) (X) 523127.67 (Y) 4242410.09 (Projected Coordinates) • Map Projection: UTM84-18N • Acoustic Source File: F:\1751_SSS_RAW_XTF_files\1751_241_150625213800.xtf • Ping Number: 2208911 • Range to target: 20.27 Meters • Fish Height: 6.16 Meters • Heading: 212.600 Degrees • Line Name: 1751_241_150625213800 • Water Depth: 0.00 Meters 	<p>Dimensions and attributes</p> <ul style="list-style-type: none"> • Target Width: 2.4 Meters • Target Height: 0.1 Meters • Target Length: 2.9 Meters • Target Shadow: 0.4 Meters • Classification1: small object • Description:




	<p>Contact1334</p> <ul style="list-style-type: none"> • Sonar Time at Target: 6/25/2015 9:51:07 PM • Click Position 38.3474625690 -74.7353209472 (WGS84) (X) 523128.06 (Y) 4244401.00 (Projected Coordinates) • Map Projection: UTM84-18N • Acoustic Source File: F:\1751_SSS_RAW_XTF_files\1751_241_150625213800.xtf • Ping Number: 2195217 • Range to target: 21.71 Meters • Fish Height: 6.07 Meters • Heading: 212.800 Degrees • Line Name: 1751_241_150625213800 • Water Depth: 0.00 Meters 	<p>Dimensions and attributes</p> <ul style="list-style-type: none"> • Target Width: 1.2 Meters • Target Height: 0.1 Meters • Target Length: 1.7 Meters • Target Shadow: 0.2 Meters • Classification1: small object • Description:
	<p>Contact1335</p> <ul style="list-style-type: none"> • Sonar Time at Target: 6/25/2015 10:51:52 PM • Click Position 38.2744161800 -74.7353196941 (WGS84) (X) 523151.38 (Y) 4236295.90 (Projected Coordinates) • Map Projection: UTM84-18N • Acoustic Source File: F:\1751_SSS_RAW_XTF_files\1751_241_150625223800.xtf • Ping Number: 2249084 • Range to target: 42.48 Meters • Fish Height: 5.97 Meters • Heading: 212.500 Degrees • Line Name: 1751_241_150625223800 • Water Depth: 0.00 Meters 	<p>Dimensions and attributes</p> <ul style="list-style-type: none"> • Target Width: 0.7 Meters • Target Height: 0.3 Meters • Target Length: 1.1 Meters • Target Shadow: 2.2 Meters • Classification1: small object • Description:
	<p>Contact1336</p> <ul style="list-style-type: none"> • Sonar Time at Target: 6/25/2015 10:07:04 PM • Click Position 38.3289325313 -74.7353121805 (WGS84) (X) 523134.72 (Y) 4242344.93 (Projected Coordinates) • Map Projection: UTM84-18N • Acoustic Source File: F:\1751_SSS_RAW_XTF_files\1751_241_150625213800.xtf • Ping Number: 2209356 • Range to target: 27.46 Meters • Fish Height: 5.73 Meters • Heading: 209.100 Degrees • Line Name: 1751_241_150625213800 • Water Depth: 0.00 Meters 	<p>Dimensions and attributes</p> <ul style="list-style-type: none"> • Target Width: 0.8 Meters • Target Height: 0.1 Meters • Target Length: 2.7 Meters • Target Shadow: 0.3 Meters • Classification1: small object • Description:


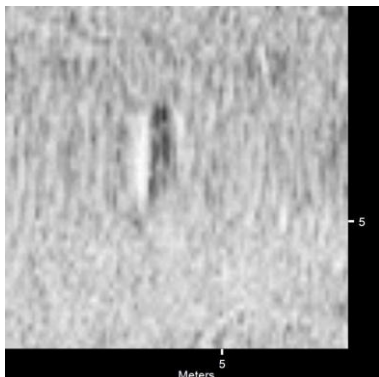

	<p>Contact2300</p> <ul style="list-style-type: none"> • Sonar Time at Target: 6/25/2015 10:08:41 PM • Click Position 38.3269512006 -74.7353119698 (WGS84) (X) 523135.37 (Y) 4242125.09 (Projected Coordinates) • Map Projection: UTM84-18N • Acoustic Source File: F:\1751_SSS_RAW_XTF_files\1751_241_150625213800.xtf • Ping Number: 2210792 • Range to target: 30.91 Meters • Fish Height: 5.77 Meters • Heading: 214.100 Degrees • Line Name: 1751_241_150625213800 • Water Depth: 0.00 Meters 	<p>Dimensions and attributes</p> <ul style="list-style-type: none"> • Target Width: 0.6 Meters • Target Height: 0.1 Meters • Target Length: 1.9 Meters • Target Shadow: 0.5 Meters • Classification1: small object • Description:
	<p>Contact1338</p> <ul style="list-style-type: none"> • Sonar Time at Target: 6/25/2015 9:17:26 PM • Click Position 38.3852367182 -74.7352499856 (WGS84) (X) 523122.24 (Y) 4248592.41 (Projected Coordinates) • Map Projection: UTM84-18N • Acoustic Source File: F:\1751_SSS_RAW_XTF_files\1751_241_150625203800.xtf • Ping Number: 2165352 • Range to target: 20.59 Meters • Fish Height: 6.07 Meters • Heading: 214.500 Degrees • Line Name: 1751_241_150625203800 • Water Depth: 0.00 Meters 	<p>Dimensions and attributes</p> <ul style="list-style-type: none"> • Target Width: 0.2 Meters • Target Height: 0.1 Meters • Target Length: 1.1 Meters • Target Shadow: 0.4 Meters • Classification1: small object • Description:
	<p>Contact1339</p> <ul style="list-style-type: none"> • Sonar Time at Target: 6/25/2015 10:24:22 PM • Click Position 38.3078090904 -74.7352411823 (WGS84) (X) 523147.64 (Y) 4240001.13 (Projected Coordinates) • Map Projection: UTM84-18N • Acoustic Source File: F:\1751_SSS_RAW_XTF_files\1751_241_150625213800.xtf • Ping Number: 2224703 • Range to target: 41.99 Meters • Fish Height: 5.73 Meters • Heading: 217.600 Degrees • Line Name: 1751_241_150625213800 • Water Depth: 0.00 Meters 	<p>Dimensions and attributes</p> <ul style="list-style-type: none"> • Target Width: 0.4 Meters • Target Height: 0.1 Meters • Target Length: 1.6 Meters • Target Shadow: 0.6 Meters • Classification1: small object • Description:





	<p>Contact1340</p> <ul style="list-style-type: none"> • Sonar Time at Target: 6/25/2015 10:24:48 PM • Click Position 38.3072655170 -74.7351983172 (WGS84) (X) 523151.56 (Y) 4239940.82 (Projected Coordinates) • Map Projection: UTM84-18N • Acoustic Source File: F:\1751_SSS_RAW_XTF_files\1751_241_150625213800.xtf • Ping Number: 2225084 • Range to target: 46.40 Meters • Fish Height: 5.14 Meters • Heading: 220.500 Degrees • Line Name: 1751_241_150625213800 • Water Depth: 0.00 Meters 	<p>Dimensions and attributes</p> <ul style="list-style-type: none"> • Target Width: 0.9 Meters • Target Height: 0.1 Meters • Target Length: 1.4 Meters • Target Shadow: 0.5 Meters • Classification1: small object • Description:
	<p>Contact1341</p> <ul style="list-style-type: none"> • Sonar Time at Target: 6/25/2015 10:12:01 PM • Click Position 38.3227976871 -74.7351544780 (WGS84) (X) 523150.45 (Y) 4241664.26 (Projected Coordinates) • Map Projection: UTM84-18N • Acoustic Source File: F:\1751_SSS_RAW_XTF_files\1751_241_150625213800.xtf • Ping Number: 2213750 • Range to target: 46.83 Meters • Fish Height: 7.09 Meters • Heading: 228.000 Degrees • Line Name: 1751_241_150625213800 • Water Depth: 0.00 Meters 	<p>Dimensions and attributes</p> <ul style="list-style-type: none"> • Target Width: 0.8 Meters • Target Height: 0.1 Meters • Target Length: 1.0 Meters • Target Shadow: 1.0 Meters • Classification1: small object • Description:
	<p>Contact1342</p> <ul style="list-style-type: none"> • Sonar Time at Target: 6/25/2015 10:09:27 PM • Click Position 38.3260121169 -74.7351386948 (WGS84) (X) 523150.81 (Y) 4242020.93 (Projected Coordinates) • Map Projection: UTM84-18N • Acoustic Source File: F:\1751_SSS_RAW_XTF_files\1751_241_150625213800.xtf • Ping Number: 2211475 • Range to target: 45.35 Meters • Fish Height: 5.68 Meters • Heading: 208.700 Degrees • Line Name: 1751_241_150625213800 • Water Depth: 0.00 Meters 	<p>Dimensions and attributes</p> <ul style="list-style-type: none"> • Target Width: 0.7 Meters • Target Height: 0.1 Meters • Target Length: 2.0 Meters • Target Shadow: 0.8 Meters • Classification1: small object • Description:




	<p>Contact1343</p> <ul style="list-style-type: none"> • Sonar Time at Target: 6/17/2015 12:00:50 PM • Click Position 38.2599315417 -74.7349800187 (WGS84) (X) 523185.70 (Y) 4234688.81 (Projected Coordinates) • Map Projection: UTM84-18N • Acoustic Source File: E:\1751_US Wind_SSS\XTF\1751_243_150617111100.xtf • Ping Number: 1061121 • Range to target: 31.60 Meters • Fish Height: 5.86 Meters • Heading: 203.200 Degrees • Line Name: 1751_243_150617111100 • Water Depth: 0.00 Meters 	<p>Dimensions and attributes</p> <ul style="list-style-type: none"> • Target Width: 1.1 Meters • Target Height: 0.2 Meters • Target Length: 1.0 Meters • Target Shadow: 1.1 Meters • Classification1: small object • Description:
	<p>Contact1344</p> <ul style="list-style-type: none"> • Sonar Time at Target: 7/19/2015 9:51:13 PM • Click Position 38.3197181014 -74.7349785737 (WGS84) (X) 523166.81 (Y) 4241322.60 (Projected Coordinates) • Map Projection: UTM84-18N • Acoustic Source File: F:\1751_SSS_RAW_XTF_files\1751_242_150719210300.xtf • Ping Number: 2897437 • Range to target: 28.43 Meters • Fish Height: 5.43 Meters • Heading: 7.900 Degrees • Line Name: 1751_242_150719210300 • Water Depth: 0.00 Meters 	<p>Dimensions and attributes</p> <ul style="list-style-type: none"> • Target Width: 1.8 Meters • Target Height: 0.2 Meters • Target Length: 6.8 Meters • Target Shadow: 1.4 Meters • Classification1: small object • Description:
	<p>Contact1345</p> <ul style="list-style-type: none"> • Sonar Time at Target: 6/23/2015 10:30:22 AM • Click Position 38.2548976339 -74.7341058994 (WGS84) (X) 523263.78 (Y) 4234130.48 (Projected Coordinates) • Map Projection: UTM84-18N • Acoustic Source File: E:\1751_US Wind_SSS\XTF\1751_247_150623102000.xtf • Ping Number: 805126 • Range to target: 45.78 Meters • Fish Height: 7.48 Meters • Heading: 213.400 Degrees • Line Name: 1751_247_150623102000 • Water Depth: 0.00 Meters 	<p>Dimensions and attributes</p> <ul style="list-style-type: none"> • Target Width: 0.7 Meters • Target Height: 0.0 Meters • Target Length: 1.5 Meters • Target Shadow: 0.2 Meters • Classification1: small object • Description:



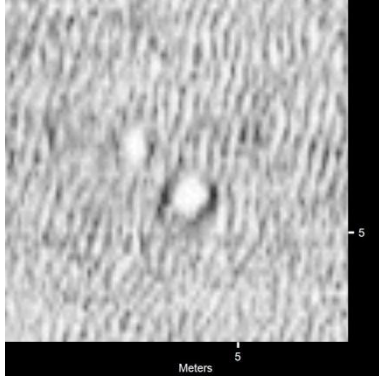
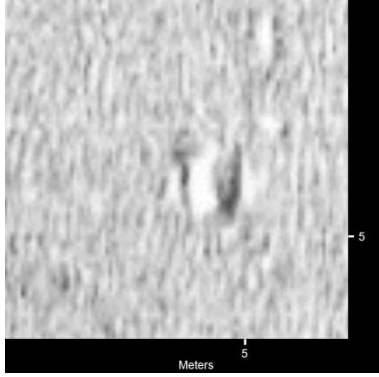
	<p>Contact1346</p> <ul style="list-style-type: none"> • Sonar Time at Target: 6/23/2015 10:30:35 AM • Click Position 38.2546181877 -74.7340958511 (WGS84) (X) 523264.74 (Y) 4234099.48 (Projected Coordinates) • Map Projection: UTM84-18N • Acoustic Source File: E:\1751_US Wind_SSSXTF\1751_247_150623102000.xtf • Ping Number: 805326 • Range to target: 45.29 Meters • Fish Height: 7.43 Meters • Heading: 216.100 Degrees • Line Name: 1751_247_150623102000 • Water Depth: 0.00 Meters 	<p>Dimensions and attributes</p> <ul style="list-style-type: none"> • Target Width: 0.8 Meters • Target Height: 0.1 Meters • Target Length: 2.6 Meters • Target Shadow: 0.6 Meters • Classification1: small object • Description:
	<p>Contact1347</p> <ul style="list-style-type: none"> • Sonar Time at Target: 6/23/2015 10:29:24 AM • Click Position 38.2561681478 -74.7340730822 (WGS84) (X) 523266.24 (Y) 4234271.46 (Projected Coordinates) • Map Projection: UTM84-18N • Acoustic Source File: E:\1751_US Wind_SSSXTF\1751_247_150623102000.xtf • Ping Number: 804270 • Range to target: 42.79 Meters • Fish Height: 6.99 Meters • Heading: 220.400 Degrees • Line Name: 1751_247_150623102000 • Water Depth: 0.00 Meters 	<p>Dimensions and attributes</p> <ul style="list-style-type: none"> • Target Width: 0.9 Meters • Target Height: 0.1 Meters • Target Length: 1.2 Meters • Target Shadow: 0.7 Meters • Classification1: small object • Description:
	<p>Contact1348</p> <ul style="list-style-type: none"> • Sonar Time at Target: 6/17/2015 9:20:01 AM • Click Position 38.3605160944 -74.7340485079 (WGS84) (X) 523235.08 (Y) 4245849.73 (Projected Coordinates) • Map Projection: UTM84-18N • Acoustic Source File: E:\1751_US Wind_SSSXTF\1751_244_150617084700.xtf • Ping Number: 918527 • Range to target: 36.92 Meters • Fish Height: 5.55 Meters • Heading: 10.000 Degrees • Line Name: 1751_244_150617084700 • Water Depth: 0.00 Meters 	<p>Dimensions and attributes</p> <ul style="list-style-type: none"> • Target Width: 0.4 Meters • Target Height: 0.1 Meters • Target Length: 0.6 Meters • Target Shadow: 0.9 Meters • Classification1: small object • Description:
	<p>Contact1349</p> <ul style="list-style-type: none"> • Sonar Time at Target: 6/23/2015 10:30:19 AM • Click Position 38.2549554849 -74.7340321468 (WGS84) (X) 523270.21 (Y) 4234136.92 (Projected Coordinates) • Map Projection: UTM84-18N • Acoustic Source File: E:\1751_US Wind_SSSXTF\1751_247_150623102000.xtf • Ping Number: 805087 • Range to target: 39.10 Meters • Fish Height: 7.48 Meters • Heading: 210.700 Degrees • Line Name: 1751_247_150623102000 • Water Depth: 0.00 Meters 	<p>Dimensions and attributes</p> <ul style="list-style-type: none"> • Target Width: 1.4 Meters • Target Height: 0.1 Meters • Target Length: 1.6 Meters • Target Shadow: 0.5 Meters • Classification1: small object • Description:



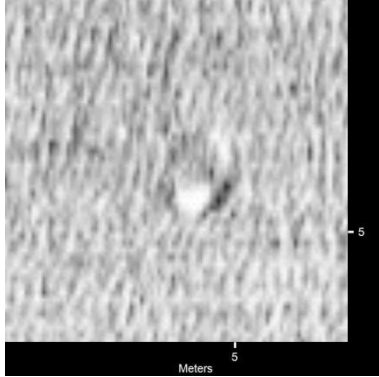

	<p>Contact1350</p> <ul style="list-style-type: none"> • Sonar Time at Target: 6/17/2015 9:21:03 AM • Click Position 38.3618260928 -74.7340258301 (WGS84) (X) 523236.64 (Y) 4245995.09 (Projected Coordinates) • Map Projection: UTM84-18N • Acoustic Source File: E:\1751_US Wind_SSS\XTF\1751_244_150617084700.xtf • Ping Number: 919436 • Range to target: 40.15 Meters • Fish Height: 5.56 Meters • Heading: 9.800 Degrees • Line Name: 1751_244_150617084700 • Water Depth: 0.00 Meters 	<p>Dimensions and attributes</p> <ul style="list-style-type: none"> • Target Width: 0.9 Meters • Target Height: 0.3 Meters • Target Length: 1.3 Meters • Target Shadow: 1.9 Meters • Classification1: small object • Description:
	<p>Contact1351</p> <ul style="list-style-type: none"> • Sonar Time at Target: 6/23/2015 10:29:49 AM • Click Position 38.2556221880 -74.7340189500 (WGS84) (X) 523271.15 (Y) 4234210.90 (Projected Coordinates) • Map Projection: UTM84-18N • Acoustic Source File: E:\1751_US Wind_SSS\XTF\1751_247_150623102000.xtf • Ping Number: 804638 • Range to target: 35.79 Meters • Fish Height: 7.14 Meters • Heading: 211.100 Degrees • Line Name: 1751_247_150623102000 • Water Depth: 0.00 Meters 	<p>Dimensions and attributes</p> <ul style="list-style-type: none"> • Target Width: 1.4 Meters • Target Height: 0.1 Meters • Target Length: 1.3 Meters • Target Shadow: 0.3 Meters • Classification1: small object • Description:
	<p>Contact1352</p> <ul style="list-style-type: none"> • Sonar Time at Target: 6/23/2015 5:21:36 PM • Click Position 38.3761313885 -74.7338766801 (WGS84) (X) 523245.09 (Y) 4247582.43 (Projected Coordinates) • Map Projection: UTM84-18N • Acoustic Source File: F:\1751_SSS_RAW_XTF_files\1751_246_150623165500.xtf • Ping Number: 1169774 • Range to target: 45.24 Meters • Fish Height: 6.07 Meters • Heading: 11.800 Degrees • Line Name: 1751_246_150623165500 • Water Depth: 0.00 Meters 	<p>Dimensions and attributes</p> <ul style="list-style-type: none"> • Target Width: 0.7 Meters • Target Height: 0.1 Meters • Target Length: 1.9 Meters • Target Shadow: 1.1 Meters • Classification1: linear object • Description:





	<p>Contact1353</p> <ul style="list-style-type: none"> • Sonar Time at Target: 6/23/2015 5:12:33 PM • Click Position 38.3619341153 -74.7338588835 (WGS84) (X) 523251.19 (Y) 4246007.12 (Projected Coordinates) • Map Projection: UTM84-18N • Acoustic Source File: F:\1751_SSS_RAW_XTF_files\1751_246_150623165500.xtf • Ping Number: 1161769 • Range to target: 40.28 Meters • Fish Height: 6.60 Meters • Heading: 7.100 Degrees • Line Name: 1751_246_150623165500 • Water Depth: 0.00 Meters 	<p>Dimensions and attributes</p> <ul style="list-style-type: none"> • Target Width: 0.3 Meters • Target Height: 0.1 Meters • Target Length: 0.6 Meters • Target Shadow: 0.7 Meters • Classification1: debris • Description: Debris field with 6 or more individual objects
	<p>Contact1354</p> <ul style="list-style-type: none"> • Sonar Time at Target: 6/23/2015 10:20:34 AM • Click Position 38.2675926336 -74.7338324823 (WGS84) (X) 523283.65 (Y) 4235539.15 (Projected Coordinates) • Map Projection: UTM84-18N • Acoustic Source File: E:\1751_US Wind_SSS\XTF\1751_247_150623102000.xtf • Ping Number: 796463 • Range to target: 27.24 Meters • Fish Height: 6.56 Meters • Heading: 223.200 Degrees • Line Name: 1751_247_150623102000 • Water Depth: 0.00 Meters 	<p>Dimensions and attributes</p> <ul style="list-style-type: none"> • Target Width: 0.6 Meters • Target Height: 0.1 Meters • Target Length: 2.3 Meters • Target Shadow: 0.3 Meters • Classification1: linear object • Description:
	<p>Contact1355</p> <ul style="list-style-type: none"> • Sonar Time at Target: 6/23/2015 10:20:43 AM • Click Position 38.2674274786 -74.7337130485 (WGS84) (X) 523294.15 (Y) 4235520.86 (Projected Coordinates) • Map Projection: UTM84-18N • Acoustic Source File: E:\1751_US Wind_SSS\XTF\1751_247_150623102000.xtf • Ping Number: 796573 • Range to target: 17.22 Meters • Fish Height: 6.56 Meters • Heading: 216.100 Degrees • Line Name: 1751_247_150623102000 • Water Depth: 0.00 Meters 	<p>Dimensions and attributes</p> <ul style="list-style-type: none"> • Target Width: 0.5 Meters • Target Height: 0.1 Meters • Target Length: 1.1 Meters • Target Shadow: 0.2 Meters • Classification1: small object • Description:




	<p>Contact1356</p> <ul style="list-style-type: none"> • Sonar Time at Target: 6/23/2015 9:24:31 AM • Click Position 38.3388445003 -74.7336646355 (WGS84) (X) 523275.55 (Y) 4243445.17 (Projected Coordinates) • Map Projection: UTM84-18N • Acoustic Source File: E:\1751_US Wind_SSS\XTF\1751_247_150623092000.xtf • Ping Number: 746735 • Range to target: 40.69 Meters • Fish Height: 7.24 Meters • Heading: 221.400 Degrees • Line Name: 1751_247_150623092000 • Water Depth: 0.00 Meters 	<p>Dimensions and attributes</p> <ul style="list-style-type: none"> • Target Width: 0.4 Meters • Target Height: 0.1 Meters • Target Length: 0.4 Meters • Target Shadow: 0.8 Meters • Classification1: small object • Description:
	<p>Contact1357</p> <ul style="list-style-type: none"> • Sonar Time at Target: 6/23/2015 10:29:01 AM • Click Position 38.2566524050 -74.7333702347 (WGS84) (X) 523327.58 (Y) 4234325.37 (Projected Coordinates) • Map Projection: UTM84-18N • Acoustic Source File: E:\1751_US Wind_SSS\XTF\1751_247_150623102000.xtf • Ping Number: 803928 • Range to target: 17.32 Meters • Fish Height: 7.04 Meters • Heading: 211.500 Degrees • Line Name: 1751_247_150623102000 • Water Depth: 0.00 Meters 	<p>Dimensions and attributes</p> <ul style="list-style-type: none"> • Target Width: 0.4 Meters • Target Height: 0.1 Meters • Target Length: 1.1 Meters • Target Shadow: 0.4 Meters • Classification1: small object • Description:
	<p>Contact1358</p> <ul style="list-style-type: none"> • Sonar Time at Target: 6/23/2015 8:50:17 AM • Click Position 38.3802711855 -74.7332593365 (WGS84) (X) 523297.69 (Y) 4248041.94 (Projected Coordinates) • Map Projection: UTM84-18N • Acoustic Source File: E:\1751_US Wind_SSS\XTF\1751_247_150623082000.xtf • Ping Number: 716392 • Range to target: 16.56 Meters • Fish Height: 8.46 Meters • Heading: 208.000 Degrees • Line Name: 1751_247_150623082000 • Water Depth: 0.00 Meters 	<p>Dimensions and attributes</p> <ul style="list-style-type: none"> • Target Width: 0.2 Meters • Target Height: 0.1 Meters • Target Length: 3.4 Meters • Target Shadow: 0.3 Meters • Classification1: linear object • Description:
	<p>Contact1359</p> <ul style="list-style-type: none"> • Sonar Time at Target: 6/17/2015 1:40:06 PM • Click Position 38.3400276645 -74.7331283876 (WGS84) (X) 523322.03 (Y) 4243576.58 (Projected Coordinates) • Map Projection: UTM84-18N • Acoustic Source File: E:\1751_US Wind_SSS\XTF\1751_248_2_150617133400.xtf • Ping Number: 1149145 • Range to target: 33.16 Meters • Fish Height: 5.48 Meters • Heading: 8.600 Degrees • Line Name: 1751_248_2_150617133400 • Water Depth: 0.00 Meters 	<p>Dimensions and attributes</p> <ul style="list-style-type: none"> • Target Width: 0.5 Meters • Target Height: 0.3 Meters • Target Length: 0.4 Meters • Target Shadow: 2.0 Meters • Classification1: circular object • Description:




	<p>Contact1360</p> <ul style="list-style-type: none"> • Sonar Time at Target: 6/23/2015 5:45:05 PM • Click Position 38.4129649163 -74.7328621317 (WGS84) (X) 523321.88 (Y) 4251669.73 (Projected Coordinates) • Map Projection: UTM84-18N • Acoustic Source File: F:\1751_SSS_RAW_XTF_files\1751_246_150623165500.xtf • Ping Number: 1190602 • Range to target: 31.31 Meters • Fish Height: 7.97 Meters • Heading: 6.900 Degrees • Line Name: 1751_246_150623165500 • Water Depth: 0.00 Meters 	<p>Dimensions and attributes</p> <ul style="list-style-type: none"> • Target Width: 0.6 Meters • Target Height: 0.3 Meters • Target Length: 0.6 Meters • Target Shadow: 1.5 Meters • Classification1: small object • Description:
	<p>Contact1361</p> <ul style="list-style-type: none"> • Sonar Time at Target: 6/17/2015 12:15:53 PM • Click Position 38.2474036396 -74.7328147476 (WGS84) (X) 523379.14 (Y) 4233299.29 (Projected Coordinates) • Map Projection: UTM84-18N • Acoustic Source File: E:\1751_US Wind_SSS\XTF\1751_248_150617121400.xtf • Ping Number: 1074465 • Range to target: 34.07 Meters • Fish Height: 4.94 Meters • Heading: 13.600 Degrees • Line Name: 1751_248_150617121400 • Water Depth: 0.00 Meters 	<p>Dimensions and attributes</p> <ul style="list-style-type: none"> • Target Width: 0.7 Meters • Target Height: 0.1 Meters • Target Length: 3.0 Meters • Target Shadow: 0.7 Meters • Classification1: linear object • Description:
	<p>Contact1362</p> <ul style="list-style-type: none"> • Sonar Time at Target: 6/23/2015 5:32:19 AM • Click Position 38.2556912404 -74.7326063763 (WGS84) (X) 523394.72 (Y) 4234218.91 (Projected Coordinates) • Map Projection: UTM84-18N • Acoustic Source File: E:\1751_US Wind_SSS\XTF\1751_250_150623051100.xtf • Ping Number: 540846 • Range to target: 43.59 Meters • Fish Height: 7.53 Meters • Heading: 210.200 Degrees • Line Name: 1751_250_150623051100 • Water Depth: 0.00 Meters 	<p>Dimensions and attributes</p> <ul style="list-style-type: none"> • Target Width: 0.6 Meters • Target Height: 0.0 Meters • Target Length: 1.0 Meters • Target Shadow: 0.2 Meters • Classification1: small object • Description:




	<p>Contact1363</p> <ul style="list-style-type: none"> • Sonar Time at Target: 6/23/2015 5:31:18 AM • Click Position 38.2568263521 -74.7325889559 (WGS84) (X) 523395.88 (Y) 4234344.87 (Projected Coordinates) • Map Projection: UTM84-18N • Acoustic Source File: E:\1751_US Wind_SSS\XTF\1751_250_150623051100.xtf • Ping Number: 539954 • Range to target: 42.16 Meters • Fish Height: 7.39 Meters • Heading: 202.700 Degrees • Line Name: 1751_250_150623051100 • Water Depth: 0.00 Meters 	<p>Dimensions and attributes</p> <ul style="list-style-type: none"> • Target Width: 1.3 Meters • Target Height: 0.1 Meters • Target Length: 1.9 Meters • Target Shadow: 0.7 Meters • Classification1: small object • Description:
	<p>Contact1364</p> <ul style="list-style-type: none"> • Sonar Time at Target: 6/23/2015 5:32:29 AM • Click Position 38.2554991844 -74.7325588560 (WGS84) (X) 523398.94 (Y) 4234197.62 (Projected Coordinates) • Map Projection: UTM84-18N • Acoustic Source File: E:\1751_US Wind_SSS\XTF\1751_250_150623051100.xtf • Ping Number: 540991 • Range to target: 38.00 Meters • Fish Height: 7.68 Meters • Heading: 200.800 Degrees • Line Name: 1751_250_150623051100 • Water Depth: 0.00 Meters 	<p>Dimensions and attributes</p> <ul style="list-style-type: none"> • Target Width: 0.5 Meters • Target Height: 0.1 Meters • Target Length: 1.0 Meters • Target Shadow: 0.3 Meters • Classification1: small object • Description:
	<p>Contact1365</p> <ul style="list-style-type: none"> • Sonar Time at Target: 6/23/2015 5:22:57 AM • Click Position 38.2665940684 -74.7325315204 (WGS84) (X) 523397.77 (Y) 4235428.68 (Projected Coordinates) • Map Projection: UTM84-18N • Acoustic Source File: E:\1751_US Wind_SSS\XTF\1751_250_150623051100.xtf • Ping Number: 532552 • Range to target: 35.84 Meters • Fish Height: 6.41 Meters • Heading: 197.500 Degrees • Line Name: 1751_250_150623051100 • Water Depth: 0.00 Meters 	<p>Dimensions and attributes</p> <ul style="list-style-type: none"> • Target Width: 1.1 Meters • Target Height: 0.1 Meters • Target Length: 1.3 Meters • Target Shadow: 0.3 Meters • Classification1: small object • Description:
	<p>Contact1366</p> <ul style="list-style-type: none"> • Sonar Time at Target: 6/23/2015 5:29:43 AM • Click Position 38.2586624457 -74.7325172238 (WGS84) (X) 523401.57 (Y) 4234548.61 (Projected Coordinates) • Map Projection: UTM84-18N • Acoustic Source File: E:\1751_US Wind_SSS\XTF\1751_250_150623051100.xtf • Ping Number: 538546 • Range to target: 37.20 Meters • Fish Height: 7.68 Meters • Heading: 201.900 Degrees • Line Name: 1751_250_150623051100 • Water Depth: 0.00 Meters 	<p>Dimensions and attributes</p> <ul style="list-style-type: none"> • Target Width: 1.2 Meters • Target Height: 0.1 Meters • Target Length: 1.6 Meters • Target Shadow: 0.4 Meters • Classification1: small object • Description:




	<p>Contact1367</p> <ul style="list-style-type: none"> • Sonar Time at Target: 6/23/2015 5:18:09 AM • Click Position 38.2723238399 -74.7324967344 (WGS84) (X) 523398.98 (Y) 4236064.45 (Projected Coordinates) • Map Projection: UTM84-18N • Acoustic Source File: E:\1751_US Wind_SSS\XTF\1751_250_150623051100.xtf • Ping Number: 528294 • Range to target: 37.71 Meters • Fish Height: 6.21 Meters • Heading: 209.700 Degrees • Line Name: 1751_250_150623051100 • Water Depth: 0.00 Meters 	<p>Dimensions and attributes</p> <ul style="list-style-type: none"> • Target Width: 0.3 Meters • Target Height: 0.1 Meters • Target Length: 1.5 Meters • Target Shadow: 0.9 Meters • Classification1: small object • Description:
	<p>Contact1368</p> <ul style="list-style-type: none"> • Sonar Time at Target: 6/23/2015 5:21:24 AM • Click Position 38.2684337339 -74.7324954165 (WGS84) (X) 523400.34 (Y) 4235632.82 (Projected Coordinates) • Map Projection: UTM84-18N • Acoustic Source File: E:\1751_US Wind_SSS\XTF\1751_250_150623051100.xtf • Ping Number: 531173 • Range to target: 33.80 Meters • Fish Height: 6.65 Meters • Heading: 205.900 Degrees • Line Name: 1751_250_150623051100 • Water Depth: 0.00 Meters 	<p>Dimensions and attributes</p> <ul style="list-style-type: none"> • Target Width: 0.6 Meters • Target Height: 0.0 Meters • Target Length: 0.8 Meters • Target Shadow: 0.2 Meters • Classification1: small object • Description:
	<p>Contact1369</p> <ul style="list-style-type: none"> • Sonar Time at Target: 6/23/2015 5:19:32 AM • Click Position 38.2706571100 -74.7324908665 (WGS84) (X) 523400.02 (Y) 4235879.52 (Projected Coordinates) • Map Projection: UTM84-18N • Acoustic Source File: E:\1751_US Wind_SSS\XTF\1751_250_150623051100.xtf • Ping Number: 529515 • Range to target: 35.14 Meters • Fish Height: 6.12 Meters • Heading: 204.900 Degrees • Line Name: 1751_250_150623051100 • Water Depth: 0.00 Meters 	<p>Dimensions and attributes</p> <ul style="list-style-type: none"> • Target Width: 1.5 Meters • Target Height: 0.1 Meters • Target Length: 1.1 Meters • Target Shadow: 0.4 Meters • Classification1: small object • Description:
	<p>Contact1370</p> <ul style="list-style-type: none"> • Sonar Time at Target: 6/23/2015 5:32:40 AM • Click Position 38.2552706380 -74.7324785502 (WGS84) (X) 523406.04 (Y) 4234172.28 (Projected Coordinates) • Map Projection: UTM84-18N • Acoustic Source File: E:\1751_US Wind_SSS\XTF\1751_250_150623051100.xtf • Ping Number: 541158 • Range to target: 29.53 Meters • Fish Height: 7.43 Meters • Heading: 204.300 Degrees • Line Name: 1751_250_150623051100 • Water Depth: 0.00 Meters 	<p>Dimensions and attributes</p> <ul style="list-style-type: none"> • Target Width: 0.4 Meters • Target Height: 0.1 Meters • Target Length: 1.3 Meters • Target Shadow: 0.4 Meters • Classification1: small object • Description:




	<p>Contact1371</p> <ul style="list-style-type: none"> • Sonar Time at Target: 6/23/2015 4:12:38 AM • Click Position 38.3482804686 -74.7323642656 (WGS84) (X) 523386.16 (Y) 4244492.50 (Projected Coordinates) • Map Projection: UTM84-18N • Acoustic Source File: E:\1751_US Wind_SSSXTF\1751_250_150623041100.xtf • Ping Number: 470190 • Range to target: 48.59 Meters • Fish Height: 6.51 Meters • Heading: 211.900 Degrees • Line Name: 1751_250_150623041100 • Water Depth: 0.00 Meters 	<p>Dimensions and attributes</p> <ul style="list-style-type: none"> • Target Width: 1.1 Meters • Target Height: 0.1 Meters • Target Length: 3.8 Meters • Target Shadow: 0.4 Meters • Classification1: small object • Description:
	<p>Contact1372</p> <ul style="list-style-type: none"> • Sonar Time at Target: 6/23/2015 5:23:37 AM • Click Position 38.2657931432 -74.7323568814 (WGS84) (X) 523413.31 (Y) 4235339.86 (Projected Coordinates) • Map Projection: UTM84-18N • Acoustic Source File: E:\1751_US Wind_SSSXTF\1751_250_150623051100.xtf • Ping Number: 533141 • Range to target: 21.18 Meters • Fish Height: 7.78 Meters • Heading: 214.800 Degrees • Line Name: 1751_250_150623051100 • Water Depth: 0.00 Meters 	<p>Dimensions and attributes</p> <ul style="list-style-type: none"> • Target Width: 0.4 Meters • Target Height: 0.2 Meters • Target Length: 1.0 Meters • Target Shadow: 0.5 Meters • Classification1: small object • Description:
	<p>Contact1373</p> <ul style="list-style-type: none"> • Sonar Time at Target: 6/23/2015 5:31:42 AM • Click Position 38.2563766918 -74.7323403600 (WGS84) (X) 523417.77 (Y) 4234295.04 (Projected Coordinates) • Map Projection: UTM84-18N • Acoustic Source File: E:\1751_US Wind_SSSXTF\1751_250_150623051100.xtf • Ping Number: 540297 • Range to target: 20.18 Meters • Fish Height: 7.39 Meters • Heading: 197.600 Degrees • Line Name: 1751_250_150623051100 • Water Depth: 0.00 Meters 	<p>Dimensions and attributes</p> <ul style="list-style-type: none"> • Target Width: 0.6 Meters • Target Height: 0.2 Meters • Target Length: 1.2 Meters • Target Shadow: 0.6 Meters • Classification1: small object • Description:
	<p>Contact1374</p> <ul style="list-style-type: none"> • Sonar Time at Target: 6/23/2015 4:12:23 AM • Click Position 38.3485532873 -74.7322752415 (WGS84) (X) 523393.85 (Y) 4244522.79 (Projected Coordinates) • Map Projection: UTM84-18N • Acoustic Source File: E:\1751_US Wind_SSSXTF\1751_250_150623041100.xtf • Ping Number: 469978 • Range to target: 41.71 Meters • Fish Height: 6.31 Meters • Heading: 207.300 Degrees • Line Name: 1751_250_150623041100 • Water Depth: 0.00 Meters 	<p>Dimensions and attributes</p> <ul style="list-style-type: none"> • Target Width: 0.6 Meters • Target Height: 0.1 Meters • Target Length: 1.8 Meters • Target Shadow: 0.6 Meters • Classification1: small object • Description:




	<p>Contact1375</p> <ul style="list-style-type: none"> • Sonar Time at Target: 6/19/2015 2:51:39 AM • Click Position 38.3110044189 -74.7322083272 (WGS84) (X) 523411.77 (Y) 4240356.44 (Projected Coordinates) • Map Projection: UTM84-18N • Acoustic Source File: H:\SSS_RAW_XTF_files\1751_251_150619023800.xtf • Ping Number: 1831246 • Range to target: 42.92 Meters • Fish Height: 7.43 Meters • Heading: 211.200 Degrees • Line Name: 1751_251_150619023800 • Water Depth: 0.00 Meters 	<p>Dimensions and attributes</p> <ul style="list-style-type: none"> • Target Width: 0.4 Meters • Target Height: 0.1 Meters • Target Length: 1.0 Meters • Target Shadow: 0.7 Meters • Classification1: small object • Description:
	<p>Contact1376</p> <ul style="list-style-type: none"> • Sonar Time at Target: 6/23/2015 3:30:07 AM • Click Position 38.3963173163 -74.7321198043 (WGS84) (X) 523392.05 (Y) 4249822.70 (Projected Coordinates) • Map Projection: UTM84-18N • Acoustic Source File: E:\1751_US Wind_SSS\XTF\1751_250_150623031100.xtf • Ping Number: 432490 • Range to target: 35.87 Meters • Fish Height: 6.26 Meters • Heading: 197.100 Degrees • Line Name: 1751_250_150623031100 • Water Depth: 0.00 Meters 	<p>Dimensions and attributes</p> <ul style="list-style-type: none"> • Target Width: 0.6 Meters • Target Height: 0.3 Meters • Target Length: 1.5 Meters • Target Shadow: 1.8 Meters • Classification1: small object • Description:
	<p>Contact1377</p> <ul style="list-style-type: none"> • Sonar Time at Target: 6/23/2015 3:42:04 AM • Click Position 38.3828901167 -74.7321011174 (WGS84) (X) 523398.01 (Y) 4248332.83 (Projected Coordinates) • Map Projection: UTM84-18N • Acoustic Source File: E:\1751_US Wind_SSS\XTF\1751_250_150623031100.xtf • Ping Number: 443088 • Range to target: 32.73 Meters • Fish Height: 6.51 Meters • Heading: 203.100 Degrees • Line Name: 1751_250_150623031100 • Water Depth: 0.00 Meters 	<p>Dimensions and attributes</p> <ul style="list-style-type: none"> • Target Width: 0.5 Meters • Target Height: 0.2 Meters • Target Length: 5.5 Meters • Target Shadow: 0.8 Meters • Classification1: linear object • Description:





	<p>Contact1378</p> <ul style="list-style-type: none"> • Sonar Time at Target: 6/19/2015 3:30:28 AM • Click Position 38.2555643352 -74.7320851182 (WGS84) (X) 523440.37 (Y) 4234204.97 (Projected Coordinates) • Map Projection: UTM84-18N • Acoustic Source File: H:\SSS_RAW_XTF_files\1751_251_150619023800.xtf • Ping Number: 1865665 • Range to target: 17.62 Meters • Fish Height: 5.48 Meters • Heading: 212.100 Degrees • Line Name: 1751_251_150619023800 • Water Depth: 0.00 Meters 	<p>Dimensions and attributes</p> <ul style="list-style-type: none"> • Target Width: 0.4 Meters • Target Height: 0.2 Meters • Target Length: 1.2 Meters • Target Shadow: 0.9 Meters • Classification1: small object • Description:
	<p>Contact1379</p> <ul style="list-style-type: none"> • Sonar Time at Target: 6/19/2015 2:39:25 AM • Click Position 38.3292084373 -74.7320838616 (WGS84) (X) 523416.80 (Y) 4242376.36 (Projected Coordinates) • Map Projection: UTM84-18N • Acoustic Source File: H:\SSS_RAW_XTF_files\1751_251_150619023800.xtf • Ping Number: 1820401 • Range to target: 32.11 Meters • Fish Height: 5.14 Meters • Heading: 216.500 Degrees • Line Name: 1751_251_150619023800 • Water Depth: 0.00 Meters 	<p>Dimensions and attributes</p> <ul style="list-style-type: none"> • Target Width: 0.6 Meters • Target Height: 0.1 Meters • Target Length: 1.7 Meters • Target Shadow: 0.9 Meters • Classification1: small object • Description:
	<p>Contact1380</p> <ul style="list-style-type: none"> • Sonar Time at Target: 6/19/2015 2:39:26 AM • Click Position 38.3291931498 -74.7320815663 (WGS84) (X) 523417.00 (Y) 4242374.66 (Projected Coordinates) • Map Projection: UTM84-18N • Acoustic Source File: H:\SSS_RAW_XTF_files\1751_251_150619023800.xtf • Ping Number: 1820410 • Range to target: 31.91 Meters • Fish Height: 5.19 Meters • Heading: 212.900 Degrees • Line Name: 1751_251_150619023800 • Water Depth: 0.00 Meters 	<p>Dimensions and attributes</p> <ul style="list-style-type: none"> • Target Width: 0.9 Meters • Target Height: 0.1 Meters • Target Length: 1.9 Meters • Target Shadow: 0.8 Meters • Classification1: small object • Description:


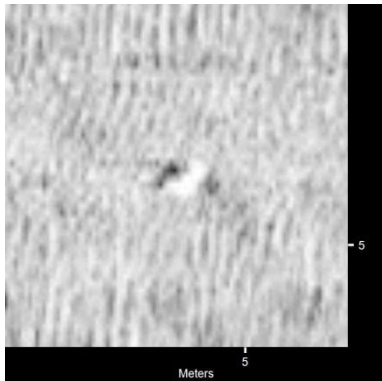
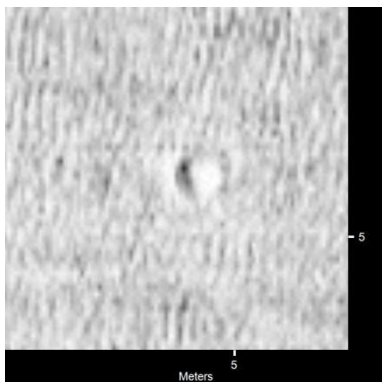
	<p>Contact1381</p> <ul style="list-style-type: none"> • Sonar Time at Target: 6/19/2015 2:17:22 AM • Click Position 38.3617721820 -74.7320726561 (WGS84) (X) 523407.30 (Y) 4245989.60 (Projected Coordinates) • Map Projection: UTM84-18N • Acoustic Source File: H:\SSS_RAW_XTF_files\1751_251_150619013800.xtf • Ping Number: 1800843 • Range to target: 45.53 Meters • Fish Height: 6.56 Meters • Heading: 211.500 Degrees • Line Name: 1751_251_150619013800 • Water Depth: 0.00 Meters 	<p>Dimensions and attributes</p> <ul style="list-style-type: none"> • Target Width: 0.6 Meters • Target Height: 0.2 Meters • Target Length: 2.2 Meters • Target Shadow: 1.1 Meters • Classification1: small object • Description:
	<p>Contact1382</p> <ul style="list-style-type: none"> • Sonar Time at Target: 6/23/2015 3:28:10 AM • Click Position 38.3984846759 -74.7320681029 (WGS84) (X) 523395.87 (Y) 4250063.20 (Projected Coordinates) • Map Projection: UTM84-18N • Acoustic Source File: E:\1751_US Wind_SSS\XTF\1751_250_150623031100.xtf • Ping Number: 430764 • Range to target: 33.83 Meters • Fish Height: 6.95 Meters • Heading: 210.500 Degrees • Line Name: 1751_250_150623031100 • Water Depth: 0.00 Meters 	<p>Dimensions and attributes</p> <ul style="list-style-type: none"> • Target Width: 0.1 Meters • Target Height: 0.1 Meters • Target Length: 1.9 Meters • Target Shadow: 0.6 Meters • Classification1: linear object • Description:
	<p>Contact1383</p> <ul style="list-style-type: none"> • Sonar Time at Target: 6/19/2015 2:39:16 AM • Click Position 38.3294408757 -74.7320394212 (WGS84) (X) 523420.61 (Y) 4242402.16 (Projected Coordinates) • Map Projection: UTM84-18N • Acoustic Source File: H:\SSS_RAW_XTF_files\1751_251_150619023800.xtf • Ping Number: 1820268 • Range to target: 29.17 Meters • Fish Height: 5.09 Meters • Heading: 214.700 Degrees • Line Name: 1751_251_150619023800 • Water Depth: 0.00 Meters 	<p>Dimensions and attributes</p> <ul style="list-style-type: none"> • Target Width: 0.6 Meters • Target Height: 0.1 Meters • Target Length: 1.5 Meters • Target Shadow: 0.7 Meters • Classification1: small object • Description:


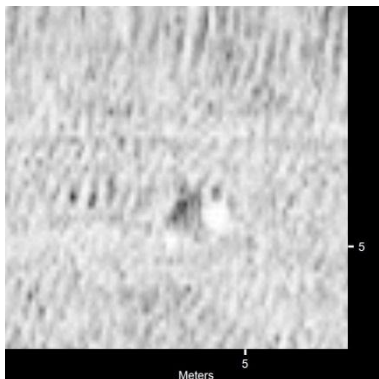
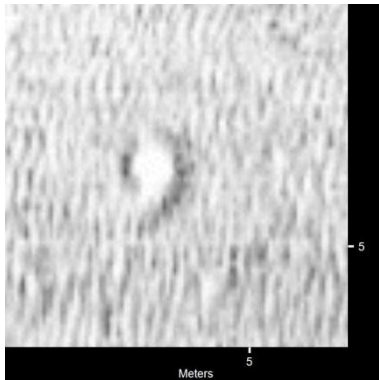
	<p>Contact1384</p> <ul style="list-style-type: none"> • Sonar Time at Target: 6/19/2015 2:39:15 AM • Click Position 38.3294589387 -74.7320321440 (WGS84) (X) 523421.24 (Y) 4242404.17 (Projected Coordinates) • Map Projection: UTM84-18N • Acoustic Source File: H:\SSS_RAW_XTF_files\1751_251_150619023800.xtf • Ping Number: 1820258 • Range to target: 28.65 Meters • Fish Height: 5.09 Meters • Heading: 213.100 Degrees • Line Name: 1751_251_150619023800 • Water Depth: 0.00 Meters 	<p>Dimensions and attributes</p> <ul style="list-style-type: none"> • Target Width: 0.4 Meters • Target Height: 0.2 Meters • Target Length: 1.3 Meters • Target Shadow: 1.1 Meters • Classification1: small object • Description:
	<p>Contact1385</p> <ul style="list-style-type: none"> • Sonar Time at Target: 6/19/2015 2:46:40 AM • Click Position 38.3183667056 -74.7320196161 (WGS84) (X) 523425.90 (Y) 4241173.39 (Projected Coordinates) • Map Projection: UTM84-18N • Acoustic Source File: H:\SSS_RAW_XTF_files\1751_251_150619023800.xtf • Ping Number: 1826827 • Range to target: 28.20 Meters • Fish Height: 5.38 Meters • Heading: 205.700 Degrees • Line Name: 1751_251_150619023800 • Water Depth: 0.00 Meters 	<p>Dimensions and attributes</p> <ul style="list-style-type: none"> • Target Width: 0.6 Meters • Target Height: 0.3 Meters • Target Length: 1.2 Meters • Target Shadow: 1.4 Meters • Classification1: small object • Description:
	<p>Contact1386</p> <ul style="list-style-type: none"> • Sonar Time at Target: 6/19/2015 2:25:38 AM • Click Position 38.3495861322 -74.7320186234 (WGS84) (X) 523415.94 (Y) 4244637.46 (Projected Coordinates) • Map Projection: UTM84-18N • Acoustic Source File: H:\SSS_RAW_XTF_files\1751_251_150619013800.xtf • Ping Number: 1808183 • Range to target: 39.68 Meters • Fish Height: 6.02 Meters • Heading: 211.800 Degrees • Line Name: 1751_251_150619013800 • Water Depth: 0.00 Meters 	<p>Dimensions and attributes</p> <ul style="list-style-type: none"> • Target Width: 0.8 Meters • Target Height: 0.1 Meters • Target Length: 1.6 Meters • Target Shadow: 0.8 Meters • Classification1: small object • Description:




	<p>Contact1387</p> <ul style="list-style-type: none"> • Sonar Time at Target: 6/19/2015 2:55:24 AM • Click Position 38.3053725755 -74.7320065565 (WGS84) (X) 523431.23 (Y) 4239731.59 (Projected Coordinates) • Map Projection: UTM84-18N • Acoustic Source File: H:\SSS_RAW_XTF_files\1751_251_150619023800.xtf • Ping Number: 1834577 • Range to target: 22.73 Meters • Fish Height: 6.12 Meters • Heading: 204.800 Degrees • Line Name: 1751_251_150619023800 • Water Depth: 0.00 Meters 	<p>Dimensions and attributes</p> <ul style="list-style-type: none"> • Target Width: 0.6 Meters • Target Height: 0.2 Meters • Target Length: 1.0 Meters • Target Shadow: 0.7 Meters • Classification1: small object • Description:
	<p>Contact1388</p> <ul style="list-style-type: none"> • Sonar Time at Target: 6/19/2015 2:35:53 AM • Click Position 38.3345580052 -74.7319983313 (WGS84) (X) 523422.55 (Y) 4242969.96 (Projected Coordinates) • Map Projection: UTM84-18N • Acoustic Source File: H:\SSS_RAW_XTF_files\1751_251_150619013800.xtf • Ping Number: 1817263 • Range to target: 32.85 Meters • Fish Height: 6.02 Meters • Heading: 207.200 Degrees • Line Name: 1751_251_150619013800 • Water Depth: 0.00 Meters 	<p>Dimensions and attributes</p> <ul style="list-style-type: none"> • Target Width: 0.4 Meters • Target Height: 0.2 Meters • Target Length: 1.1 Meters • Target Shadow: 1.0 Meters • Classification1: small object • Description:
	<p>Contact1389</p> <ul style="list-style-type: none"> • Sonar Time at Target: 6/19/2015 9:20:42 AM • Click Position 38.3415846188 -74.7319772157 (WGS84) (X) 523422.13 (Y) 4243749.63 (Projected Coordinates) • Map Projection: UTM84-18N • Acoustic Source File: E:\1751_US Wind_SSSXTF\1751_249_150619090600.xtf • Ping Number: 2176222 • Range to target: 14.91 Meters • Fish Height: 5.48 Meters • Heading: 10.400 Degrees • Line Name: 1751_249_150619090600 • Water Depth: 0.00 Meters 	<p>Dimensions and attributes</p> <ul style="list-style-type: none"> • Target Width: 0.2 Meters • Target Height: 0.2 Meters • Target Length: 1.9 Meters • Target Shadow: 0.5 Meters • Classification1: linear object • Description:



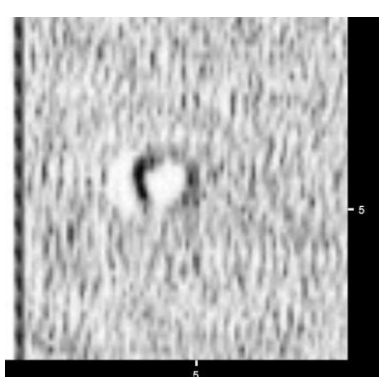
	<p>Contact1390</p> <ul style="list-style-type: none"> • Sonar Time at Target: 6/19/2015 2:28:48 AM • Click Position 38.3449697756 -74.7319598790 (WGS84) (X) 523422.56 (Y) 4244125.25 (Projected Coordinates) • Map Projection: UTM84-18N • Acoustic Source File: H:\SSS_RAW_XTF_files\1751_251_150619013800.xtf • Ping Number: 1810993 • Range to target: 33.42 Meters • Fish Height: 6.16 Meters • Heading: 204.700 Degrees • Line Name: 1751_251_150619013800 • Water Depth: 0.00 Meters 	<p>Dimensions and attributes</p> <ul style="list-style-type: none"> • Target Width: 0.6 Meters • Target Height: 0.2 Meters • Target Length: 3.9 Meters • Target Shadow: 1.3 Meters • Classification1: linear object • Description:
	<p>Contact1391</p> <ul style="list-style-type: none"> • Sonar Time at Target: 6/19/2015 2:31:08 AM • Click Position 38.3415513656 -74.7319247283 (WGS84) (X) 523426.73 (Y) 4243745.96 (Projected Coordinates) • Map Projection: UTM84-18N • Acoustic Source File: H:\SSS_RAW_XTF_files\1751_251_150619013800.xtf • Ping Number: 1813063 • Range to target: 29.49 Meters • Fish Height: 5.92 Meters • Heading: 212.800 Degrees • Line Name: 1751_251_150619013800 • Water Depth: 0.00 Meters 	<p>Dimensions and attributes</p> <ul style="list-style-type: none"> • Target Width: 0.4 Meters • Target Height: 0.2 Meters • Target Length: 1.7 Meters • Target Shadow: 1.1 Meters • Classification1: small object • Description:
	<p>Contact1392</p> <ul style="list-style-type: none"> • Sonar Time at Target: 6/23/2015 5:22:50 AM • Click Position 38.2667420486 -74.7319171331 (WGS84) (X) 523451.47 (Y) 4235445.26 (Projected Coordinates) • Map Projection: UTM84-18N • Acoustic Source File: E:\1751_US Wind_SSSXTF\1751_250_150623051100.xtf • Ping Number: 532447 • Range to target: 18.13 Meters • Fish Height: 6.46 Meters • Heading: 197.500 Degrees • Line Name: 1751_250_150623051100 • Water Depth: 0.00 Meters 	<p>Dimensions and attributes</p> <ul style="list-style-type: none"> • Target Width: 1.6 Meters • Target Height: 0.1 Meters • Target Length: 1.6 Meters • Target Shadow: 0.4 Meters • Classification1: small object • Description:





	<p>Contact1393</p> <ul style="list-style-type: none"> • Sonar Time at Target: 6/23/2015 5:19:53 AM • Click Position 38.2702279550 -74.7318850133 (WGS84) (X) 523453.16 (Y) 4235832.05 (Projected Coordinates) • Map Projection: UTM84-18N • Acoustic Source File: E:\1751_US Wind_SSSXTF\1751_250_150623051100.xtf • Ping Number: 529826 • Range to target: 17.85 Meters • Fish Height: 6.90 Meters • Heading: 206.500 Degrees • Line Name: 1751_250_150623051100 • Water Depth: 0.00 Meters 	<p>Dimensions and attributes</p> <ul style="list-style-type: none"> • Target Width: 1.6 Meters • Target Height: 0.1 Meters • Target Length: 2.5 Meters • Target Shadow: 0.3 Meters • Classification1: small object • Description:
	<p>Contact1394</p> <ul style="list-style-type: none"> • Sonar Time at Target: 6/23/2015 5:21:05 AM • Click Position 38.2688086776 -74.7318693363 (WGS84) (X) 523454.99 (Y) 4235674.58 (Projected Coordinates) • Map Projection: UTM84-18N • Acoustic Source File: E:\1751_US Wind_SSSXTF\1751_250_150623051100.xtf • Ping Number: 530884 • Range to target: 20.28 Meters • Fish Height: 6.80 Meters • Heading: 211.000 Degrees • Line Name: 1751_250_150623051100 • Water Depth: 0.00 Meters 	<p>Dimensions and attributes</p> <ul style="list-style-type: none"> • Target Width: 0.7 Meters • Target Height: 0.0 Meters • Target Length: 1.1 Meters • Target Shadow: 0.1 Meters • Classification1: small object • Description:
	<p>Contact1395</p> <ul style="list-style-type: none"> • Sonar Time at Target: 6/23/2015 5:22:03 AM • Click Position 38.2676794427 -74.7317630038 (WGS84) (X) 523464.65 (Y) 4235549.31 (Projected Coordinates) • Map Projection: UTM84-18N • Acoustic Source File: E:\1751_US Wind_SSSXTF\1751_250_150623051100.xtf • Ping Number: 531744 • Range to target: 31.14 Meters • Fish Height: 6.60 Meters • Heading: 197.500 Degrees • Line Name: 1751_250_150623051100 • Water Depth: 0.00 Meters 	<p>Dimensions and attributes</p> <ul style="list-style-type: none"> • Target Width: 1.1 Meters • Target Height: 0.1 Meters • Target Length: 1.3 Meters • Target Shadow: 0.5 Meters • Classification1: small object • Description:
	<p>Contact1396</p> <ul style="list-style-type: none"> • Sonar Time at Target: 6/23/2015 5:22:14 AM • Click Position 38.2674685750 -74.7317592320 (WGS84) (X) 523465.05 (Y) 4235525.91 (Projected Coordinates) • Map Projection: UTM84-18N • Acoustic Source File: E:\1751_US Wind_SSSXTF\1751_250_150623051100.xtf • Ping Number: 531902 • Range to target: 32.41 Meters • Fish Height: 6.75 Meters • Heading: 206.800 Degrees • Line Name: 1751_250_150623051100 • Water Depth: 0.00 Meters 	<p>Dimensions and attributes</p> <ul style="list-style-type: none"> • Target Width: 0.9 Meters • Target Height: 0.1 Meters • Target Length: 1.3 Meters • Target Shadow: 0.7 Meters • Classification1: small object • Description:




	<p>Contact1397</p> <ul style="list-style-type: none"> • Sonar Time at Target: 6/23/2015 5:32:10 AM • Click Position 38.2558366946 -74.7317512145 (WGS84) (X) 523469.49 (Y) 4234235.27 (Projected Coordinates) • Map Projection: UTM84-18N • Acoustic Source File: E:\1751_US Wind_SSS\XTF\1751_250_150623051100.xtf • Ping Number: 540716 • Range to target: 30.70 Meters • Fish Height: 7.34 Meters • Heading: 201.600 Degrees • Line Name: 1751_250_150623051100 • Water Depth: 0.00 Meters 	<p>Dimensions and attributes</p> <ul style="list-style-type: none"> • Target Width: 0.7 Meters • Target Height: 0.2 Meters • Target Length: 1.4 Meters • Target Shadow: 1.0 Meters • Classification1: small object • Description:
	<p>Contact1398</p> <ul style="list-style-type: none"> • Sonar Time at Target: 6/23/2015 5:20:18 AM • Click Position 38.2697439322 -74.7317161161 (WGS84) (X) 523468.09 (Y) 4235778.39 (Projected Coordinates) • Map Projection: UTM84-18N • Acoustic Source File: E:\1751_US Wind_SSS\XTF\1751_250_150623051100.xtf • Ping Number: 530189 • Range to target: 32.72 Meters • Fish Height: 7.63 Meters • Heading: 216.800 Degrees • Line Name: 1751_250_150623051100 • Water Depth: 0.00 Meters 	<p>Dimensions and attributes</p> <ul style="list-style-type: none"> • Target Width: 0.8 Meters • Target Height: 0.1 Meters • Target Length: 1.1 Meters • Target Shadow: 0.4 Meters • Classification1: small object • Description:
	<p>Contact1399</p> <ul style="list-style-type: none"> • Sonar Time at Target: 6/23/2015 5:23:24 AM • Click Position 38.2660699822 -74.7317073567 (WGS84) (X) 523470.04 (Y) 4235370.74 (Projected Coordinates) • Map Projection: UTM84-18N • Acoustic Source File: E:\1751_US Wind_SSS\XTF\1751_250_150623051100.xtf • Ping Number: 532944 • Range to target: 35.56 Meters • Fish Height: 6.75 Meters • Heading: 203.700 Degrees • Line Name: 1751_250_150623051100 • Water Depth: 0.00 Meters 	<p>Dimensions and attributes</p> <ul style="list-style-type: none"> • Target Width: 0.3 Meters • Target Height: 0.1 Meters • Target Length: 1.1 Meters • Target Shadow: 0.4 Meters • Classification1: small object • Description:




	<p>Contact1400</p> <ul style="list-style-type: none"> • Sonar Time at Target: 6/19/2015 1:52:49 AM • Click Position 38.3970368859 -74.7316971708 (WGS84) (X) 523428.72 (Y) 4249902.65 (Projected Coordinates) • Map Projection: UTM84-18N • Acoustic Source File: H:\SSS_RAW_XTF_files\1751_251_150619013800.xtf • Ping Number: 1779077 • Range to target: 24.98 Meters • Fish Height: 5.97 Meters • Heading: 210.400 Degrees • Line Name: 1751_251_150619013800 • Water Depth: 0.00 Meters 	<p>Dimensions and attributes</p> <ul style="list-style-type: none"> • Target Width: 0.2 Meters • Target Height: 0.2 Meters • Target Length: 3.1 Meters • Target Shadow: 0.7 Meters • Classification1: linear object • Description:
	<p>Contact1401</p> <ul style="list-style-type: none"> • Sonar Time at Target: 6/23/2015 5:20:21 AM • Click Position 38.2696695042 -74.7316816563 (WGS84) (X) 523471.13 (Y) 4235770.14 (Projected Coordinates) • Map Projection: UTM84-18N • Acoustic Source File: E:\1751_US Wind_SSS\XTF\1751_250_150623051100.xtf • Ping Number: 530245 • Range to target: 35.65 Meters • Fish Height: 7.48 Meters • Heading: 212.800 Degrees • Line Name: 1751_250_150623051100 • Water Depth: 0.00 Meters 	<p>Dimensions and attributes</p> <ul style="list-style-type: none"> • Target Width: 0.7 Meters • Target Height: 0.1 Meters • Target Length: 1.2 Meters • Target Shadow: 0.6 Meters • Classification1: small object • Description:
	<p>Contact1402</p> <ul style="list-style-type: none"> • Sonar Time at Target: 6/23/2015 5:26:50 AM • Click Position 38.2620062456 -74.7316710758 (WGS84) (X) 523474.52 (Y) 4234919.85 (Projected Coordinates) • Map Projection: UTM84-18N • Acoustic Source File: E:\1751_US Wind_SSS\XTF\1751_250_150623051100.xtf • Ping Number: 535990 • Range to target: 42.22 Meters • Fish Height: 7.87 Meters • Heading: 206.100 Degrees • Line Name: 1751_250_150623051100 • Water Depth: 0.00 Meters 	<p>Dimensions and attributes</p> <ul style="list-style-type: none"> • Target Width: 1.6 Meters • Target Height: 0.1 Meters • Target Length: 2.3 Meters • Target Shadow: 0.3 Meters • Classification1: small object • Description:

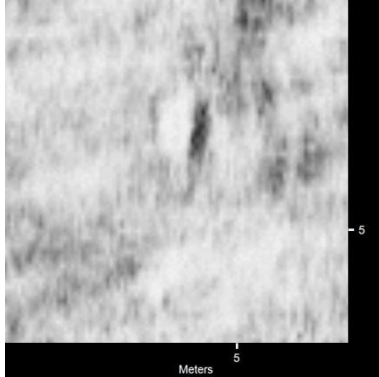


	<p>Contact1403</p> <ul style="list-style-type: none"> • Sonar Time at Target: 6/23/2015 5:23:36 AM • Click Position 38.2658409238 -74.7316470651 (WGS84) (X) 523475.38 (Y) 4235345.34 (Projected Coordinates) • Map Projection: UTM84-18N • Acoustic Source File: E:\1751_US Wind_SSSXTF\1751_250_150623051100.xtf • Ping Number: 533114 • Range to target: 40.99 Meters • Fish Height: 7.68 Meters • Heading: 202.400 Degrees • Line Name: 1751_250_150623051100 • Water Depth: 0.00 Meters 	<p>Dimensions and attributes</p> <ul style="list-style-type: none"> • Target Width: 0.5 Meters • Target Height: 0.1 Meters • Target Length: 2.4 Meters • Target Shadow: 0.3 Meters • Classification1: linear object • Description:
	<p>Contact1404</p> <ul style="list-style-type: none"> • Sonar Time at Target: 6/23/2015 5:22:36 AM • Click Position 38.2670245284 -74.7316251113 (WGS84) (X) 523476.92 (Y) 4235476.67 (Projected Coordinates) • Map Projection: UTM84-18N • Acoustic Source File: E:\1751_US Wind_SSSXTF\1751_250_150623051100.xtf • Ping Number: 532238 • Range to target: 43.92 Meters • Fish Height: 6.75 Meters • Heading: 201.000 Degrees • Line Name: 1751_250_150623051100 • Water Depth: 0.00 Meters 	<p>Dimensions and attributes</p> <ul style="list-style-type: none"> • Target Width: 1.3 Meters • Target Height: 0.0 Meters • Target Length: 1.4 Meters • Target Shadow: 0.3 Meters • Classification1: small object • Description:
	<p>Contact1405</p> <ul style="list-style-type: none"> • Sonar Time at Target: 6/23/2015 5:34:42 AM • Click Position 38.2529310162 -74.7315969599 (WGS84) (X) 523483.92 (Y) 4233912.90 (Projected Coordinates) • Map Projection: UTM84-18N • Acoustic Source File: E:\1751_US Wind_SSSXTF\1751_250_150623051100.xtf • Ping Number: 542965 • Range to target: 46.83 Meters • Fish Height: 7.73 Meters • Heading: 204.400 Degrees • Line Name: 1751_250_150623051100 • Water Depth: 0.00 Meters 	<p>Dimensions and attributes</p> <ul style="list-style-type: none"> • Target Width: 0.6 Meters • Target Height: 0.0 Meters • Target Length: 1.6 Meters • Target Shadow: 0.3 Meters • Classification1: small object • Description:

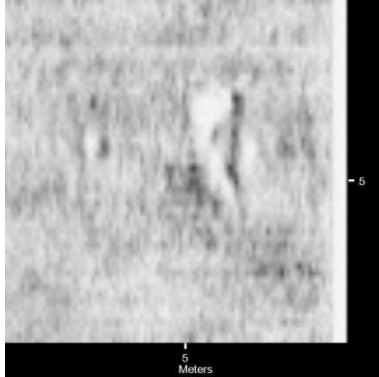


	<p>Contact1406</p> <ul style="list-style-type: none"> • Sonar Time at Target: 6/19/2015 2:39:09 AM • Click Position 38.3296111231 -74.7313985315 (WGS84) (X) 523476.57 (Y) 4242421.22 (Projected Coordinates) • Map Projection: UTM84-18N • Acoustic Source File: H:\SSS_RAW_XTF_files\1751_251_150619023800.xtf • Ping Number: 1820171 • Range to target: 25.58 Meters • Fish Height: 5.33 Meters • Heading: 213.800 Degrees • Line Name: 1751_251_150619023800 • Water Depth: 0.00 Meters 	<p>Dimensions and attributes</p> <ul style="list-style-type: none"> • Target Width: 0.7 Meters • Target Height: 0.1 Meters • Target Length: 2.1 Meters • Target Shadow: 0.3 Meters • Classification1: small object • Description:
	<p>Contact1407</p> <ul style="list-style-type: none"> • Sonar Time at Target: 6/23/2015 3:57:23 AM • Click Position 38.3654213534 -74.7313877383 (WGS84) (X) 523465.95 (Y) 4246394.68 (Projected Coordinates) • Map Projection: UTM84-18N • Acoustic Source File: E:\1751_US Wind_SSS\XTF\1751_250_150623031100.xtf • Ping Number: 456674 • Range to target: 35.22 Meters • Fish Height: 6.75 Meters • Heading: 223.100 Degrees • Line Name: 1751_250_150623031100 • Water Depth: 0.00 Meters 	<p>Dimensions and attributes</p> <ul style="list-style-type: none"> • Target Width: 1.1 Meters • Target Height: 0.3 Meters • Target Length: 0.7 Meters • Target Shadow: 1.9 Meters • Classification1: small object • Description:
	<p>Contact1408</p> <ul style="list-style-type: none"> • Sonar Time at Target: 6/19/2015 3:21:28 AM • Click Position 38.2679720409 -74.7313580525 (WGS84) (X) 523499.98 (Y) 4235581.88 (Projected Coordinates) • Map Projection: UTM84-18N • Acoustic Source File: H:\SSS_RAW_XTF_files\1751_251_150619023800.xtf • Ping Number: 1857690 • Range to target: 46.08 Meters • Fish Height: 5.33 Meters • Heading: 209.800 Degrees • Line Name: 1751_251_150619023800 • Water Depth: 0.00 Meters 	<p>Dimensions and attributes</p> <ul style="list-style-type: none"> • Target Width: 0.4 Meters • Target Height: 0.1 Meters • Target Length: 1.3 Meters • Target Shadow: 1.2 Meters • Classification1: small object • Description:




	<p>Contact1409</p> <ul style="list-style-type: none"> • Sonar Time at Target: 6/17/2015 2:41:18 PM • Click Position 38.4138741539 -74.7307001023 (WGS84) (X) 523510.33 (Y) 4251771.17 (Projected Coordinates) • Map Projection: UTM84-18N • Acoustic Source File: E:\1751_US Wind_SSSXTF\1751_253_150617143900.xtf • Ping Number: 1203409 • Range to target: 43.14 Meters • Fish Height: 6.46 Meters • Heading: 207.000 Degrees • Line Name: 1751_253_150617143900 • Water Depth: 0.00 Meters 	<p>Dimensions and attributes</p> <ul style="list-style-type: none"> • Target Width: 0.9 Meters • Target Height: 0.7 Meters • Target Length: 1.7 Meters • Target Shadow: 5.3 Meters • Classification1: linear object • Description:
	<p>Contact1410</p> <ul style="list-style-type: none"> • Sonar Time at Target: 6/19/2015 7:05:15 AM • Click Position 38.3364893111 -74.7303360373 (WGS84) (X) 523567.21 (Y) 4243184.68 (Projected Coordinates) • Map Projection: UTM84-18N • Acoustic Source File: E:\1751_US Wind_SSSXTF\1751_254_150619061100.xtf • Ping Number: 2056115 • Range to target: 17.36 Meters • Fish Height: 5.19 Meters • Heading: 205.000 Degrees • Line Name: 1751_254_150619061100 • Water Depth: 0.00 Meters 	<p>Dimensions and attributes</p> <ul style="list-style-type: none"> • Target Width: 0.4 Meters • Target Height: 0.2 Meters • Target Length: 0.5 Meters • Target Shadow: 0.7 Meters • Classification1: small object • Description:
	<p>Contact1411</p> <ul style="list-style-type: none"> • Sonar Time at Target: 6/17/2015 2:53:09 PM • Click Position 38.3969438693 -74.7300799481 (WGS84) (X) 523569.97 (Y) 4249892.74 (Projected Coordinates) • Map Projection: UTM84-18N • Acoustic Source File: E:\1751_US Wind_SSSXTF\1751_253_150617143900.xtf • Ping Number: 1213911 • Range to target: 23.09 Meters • Fish Height: 5.38 Meters • Heading: 206.000 Degrees • Line Name: 1751_253_150617143900 • Water Depth: 0.00 Meters 	<p>Dimensions and attributes</p> <ul style="list-style-type: none"> • Target Width: 0.3 Meters • Target Height: 0.2 Meters • Target Length: 1.1 Meters • Target Shadow: 1.1 Meters • Classification1: linear object • Description:
	<p>Contact1412</p> <ul style="list-style-type: none"> • Sonar Time at Target: 6/19/2015 7:25:10 AM • Click Position 38.3054594488 -74.7298629899 (WGS84) (X) 523618.61 (Y) 4239741.78 (Projected Coordinates) • Map Projection: UTM84-18N • Acoustic Source File: E:\1751_US Wind_SSSXTF\1751_254_150619071100.xtf • Ping Number: 2073780 • Range to target: 36.75 Meters • Fish Height: 6.36 Meters • Heading: 214.600 Degrees • Line Name: 1751_254_150619071100 • Water Depth: 0.00 Meters 	<p>Dimensions and attributes</p> <ul style="list-style-type: none"> • Target Width: 0.2 Meters • Target Height: 0.1 Meters • Target Length: 2.4 Meters • Target Shadow: 0.7 Meters • Classification1: linear object • Description:




	<p>Contact1413</p> <ul style="list-style-type: none"> • Sonar Time at Target: 6/23/2015 1:47:00 AM • Click Position 38.3157000439 -74.7291448973 (WGS84) (X) 523678.07 (Y) 4240878.24 (Projected Coordinates) • Map Projection: UTM84-18N • Acoustic Source File: F:\1751_SSS_RAW_XTF_files\1751_257_150623005300.xtf • Ping Number: 341062 • Range to target: 31.35 Meters • Fish Height: 5.77 Meters • Heading: 9.200 Degrees • Line Name: 1751_257_150623005300 • Water Depth: 0.00 Meters 	<p>Dimensions and attributes</p> <ul style="list-style-type: none"> • Target Width: 0.2 Meters • Target Height: 0.2 Meters • Target Length: 6.4 Meters • Target Shadow: 1.0 Meters • Classification1: linear object • Description:
	<p>Contact1414</p> <ul style="list-style-type: none"> • Sonar Time at Target: 6/23/2015 2:20:00 AM • Click Position 38.3580622125 -74.7289138162 (WGS84) (X) 523684.47 (Y) 4245578.75 (Projected Coordinates) • Map Projection: UTM84-18N • Acoustic Source File: F:\1751_SSS_RAW_XTF_files\1751_257_150623015300.xtf • Ping Number: 370327 • Range to target: 19.66 Meters • Fish Height: 6.03 Meters • Heading: 13.200 Degrees • Line Name: 1751_257_150623015300 • Water Depth: 0.00 Meters 	<p>Dimensions and attributes</p> <ul style="list-style-type: none"> • Target Width: 0.5 Meters • Target Height: 0.1 Meters • Target Length: 6.4 Meters • Target Shadow: 0.5 Meters • Classification1: linear object • Description:
	<p>Contact1415</p> <ul style="list-style-type: none"> • Sonar Time at Target: 7/20/2015 5:04:01 AM • Click Position 38.3009781458 -74.7274777757 (WGS84) (X) 523828.62 (Y) 4239245.15 (Projected Coordinates) • Map Projection: UTM84-18N • Acoustic Source File: F:\1751_SSS_RAW_XTF_files\1751_261_150720043600.xtf • Ping Number: 3281193 • Range to target: 28.74 Meters • Fish Height: 5.68 Meters • Heading: 227.900 Degrees • Line Name: 1751_261_150720043600 • Water Depth: 0.00 Meters 	<p>Dimensions and attributes</p> <ul style="list-style-type: none"> • Target Width: 0.5 Meters • Target Height: 1.0 Meters • Target Length: 9.8 Meters • Target Shadow: 6.3 Meters • Classification1: small object • Description:




	<p>Contact1416</p> <ul style="list-style-type: none"> • Sonar Time at Target: 7/19/2015 11:49:48 PM • Click Position 38.3750096608 -74.7274770573 (WGS84) (X) 523804.45 (Y) 4247459.60 (Projected Coordinates) • Map Projection: UTM84-18N • Acoustic Source File: F:\1751_SSS_RAW_XTF_files\1751_259_2_150719231500.xtf • Ping Number: 3002580 • Range to target: 45.77 Meters • Fish Height: 6.21 Meters • Heading: 196.800 Degrees • Line Name: 1751_259_2_150719231500 • Water Depth: 0.00 Meters 	<p>Dimensions and attributes</p> <ul style="list-style-type: none"> • Target Width: 0.1 Meters • Target Height: 0.0 Meters • Target Length: 2.1 Meters • Target Shadow: 0.1 Meters • Classification1: small object • Description:
	<p>Contact1417</p> <ul style="list-style-type: none"> • Sonar Time at Target: 7/20/2015 4:30:00 AM • Click Position 38.3474678431 -74.7273827472 (WGS84) (X) 523821.71 (Y) 4244403.60 (Projected Coordinates) • Map Projection: UTM84-18N • Acoustic Source File: F:\1751_SSS_RAW_XTF_files\1751_261_150720033600.xtf • Ping Number: 3251023 • Range to target: 32.29 Meters • Fish Height: 5.82 Meters • Heading: 207.000 Degrees • Line Name: 1751_261_150720033600 • Water Depth: 0.00 Meters 	<p>Dimensions and attributes</p> <ul style="list-style-type: none"> • Target Width: 0.4 Meters • Target Height: 0.2 Meters • Target Length: 1.2 Meters • Target Shadow: 1.2 Meters • Classification1: small object • Description:
	<p>Contact1418</p> <ul style="list-style-type: none"> • Sonar Time at Target: 7/20/2015 10:38:38 AM • Click Position 38.3164142257 -74.7273631695 (WGS84) (X) 523833.59 (Y) 4240957.94 (Projected Coordinates) • Map Projection: UTM84-18N • Acoustic Source File: F:\1751_SSS_RAW_XTF_files\1751_260_150720095000.xtf • Ping Number: 3577904 • Range to target: 40.03 Meters • Fish Height: 6.36 Meters • Heading: 4.500 Degrees • Line Name: 1751_260_150720095000 • Water Depth: 0.00 Meters 	<p>Dimensions and attributes</p> <ul style="list-style-type: none"> • Target Width: 0.4 Meters • Target Height: 0.1 Meters • Target Length: 3.1 Meters • Target Shadow: 0.9 Meters • Classification1: linear object • Description:




	<p>Contact1419</p> <ul style="list-style-type: none"> • Sonar Time at Target: 7/20/2015 3:40:39 AM • Click Position 38.4122922904 -74.7271993423 (WGS84) (X) 523816.48 (Y) 4251596.54 (Projected Coordinates) • Map Projection: UTM84-18N • Acoustic Source File: F:\1751_SSS_RAW_XTF_files\1751_261_150720033600.xtf • Ping Number: 3207267 • Range to target: 40.83 Meters • Fish Height: 6.26 Meters • Heading: 204.500 Degrees • Line Name: 1751_261_150720033600 • Water Depth: 0.00 Meters 	<p>Dimensions and attributes</p> <ul style="list-style-type: none"> • Target Width: 0.5 Meters • Target Height: 0.1 Meters • Target Length: 1.8 Meters • Target Shadow: 0.8 Meters • Classification1: small object • Description:
	<p>Contact1420</p> <ul style="list-style-type: none"> • Sonar Time at Target: 7/20/2015 9:24:55 AM • Click Position 38.2793140144 -74.7269731535 (WGS84) (X) 523879.84 (Y) 4236841.48 (Projected Coordinates) • Map Projection: UTM84-18N • Acoustic Source File: F:\1751_SSS_RAW_XTF_files\1751_263_150720085400.xtf • Ping Number: 3512529 • Range to target: 32.96 Meters • Fish Height: 5.97 Meters • Heading: 213.800 Degrees • Line Name: 1751_263_150720085400 • Water Depth: 0.00 Meters 	<p>Dimensions and attributes</p> <ul style="list-style-type: none"> • Target Width: 0.3 Meters • Target Height: 0.2 Meters • Target Length: 1.5 Meters • Target Shadow: 1.3 Meters • Classification1: small object • Description:
	<p>Contact1421</p> <ul style="list-style-type: none"> • Sonar Time at Target: 7/21/2015 9:55:20 AM • Click Position 38.3694327335 -74.7269269133 (WGS84) (X) 523854.34 (Y) 4246840.93 (Projected Coordinates) • Map Projection: UTM84-18N • Acoustic Source File: F:\1751_SSS_RAW_XTF_files\1751_262_INFILL_150721095100.xtf • Ping Number: 925452 • Range to target: 31.44 Meters • Fish Height: 6.56 Meters • Heading: 3.800 Degrees • Line Name: 1751_262_INFILL_150721095100 • Water Depth: 0.00 Meters 	<p>Dimensions and attributes</p> <ul style="list-style-type: none"> • Target Width: 0.2 Meters • Target Height: 0.1 Meters • Target Length: 2.6 Meters • Target Shadow: 0.7 Meters • Classification1: linear object • Description:

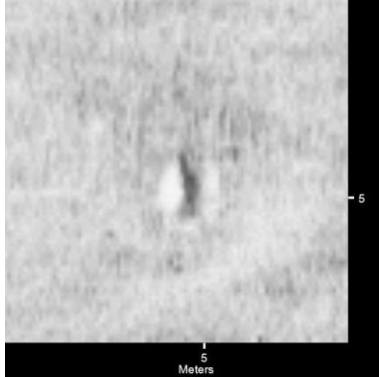


	<p>Contact1422</p> <ul style="list-style-type: none"> • Sonar Time at Target: 7/20/2015 8:19:36 AM • Click Position 38.3782322048 -74.7267417695 (WGS84) (X) 523867.62 (Y) 4247817.36 (Projected Coordinates) • Map Projection: UTM84-18N • Acoustic Source File: F:\1751_SSS_RAW_XTF_files\1751_263_150720075400.xtf • Ping Number: 3454619 • Range to target: 46.27 Meters • Fish Height: 6.16 Meters • Heading: 227.700 Degrees • Line Name: 1751_263_150720075400 • Water Depth: 0.00 Meters 	<p>Dimensions and attributes</p> <ul style="list-style-type: none"> • Target Width: 0.8 Meters • Target Height: 0.1 Meters • Target Length: 2.8 Meters • Target Shadow: 1.2 Meters • Classification1: small object • Description:
	<p>Contact1423</p> <ul style="list-style-type: none"> • Sonar Time at Target: 7/20/2015 4:32:23 AM • Click Position 38.3442352907 -74.7266944804 (WGS84) (X) 523882.92 (Y) 4244045.10 (Projected Coordinates) • Map Projection: UTM84-18N • Acoustic Source File: F:\1751_SSS_RAW_XTF_files\1751_261_150720033600.xtf • Ping Number: 3253148 • Range to target: 27.42 Meters • Fish Height: 6.70 Meters • Heading: 217.600 Degrees • Line Name: 1751_261_150720033600 • Water Depth: 0.00 Meters 	<p>Dimensions and attributes</p> <ul style="list-style-type: none"> • Target Width: 0.4 Meters • Target Height: 0.2 Meters • Target Length: 1.1 Meters • Target Shadow: 1.0 Meters • Classification1: small object • Description:
	<p>Contact1424</p> <ul style="list-style-type: none"> • Sonar Time at Target: 7/20/2015 8:27:40 AM • Click Position 38.3659008190 -74.7266813658 (WGS84) (X) 523876.95 (Y) 4246449.09 (Projected Coordinates) • Map Projection: UTM84-18N • Acoustic Source File: F:\1751_SSS_RAW_XTF_files\1751_263_150720075400.xtf • Ping Number: 3461767 • Range to target: 37.23 Meters • Fish Height: 5.92 Meters • Heading: 202.900 Degrees • Line Name: 1751_263_150720075400 • Water Depth: 0.00 Meters 	<p>Dimensions and attributes</p> <ul style="list-style-type: none"> • Target Width: 1.4 Meters • Target Height: 0.1 Meters • Target Length: 1.9 Meters • Target Shadow: 1.0 Meters • Classification1: small object • Description:

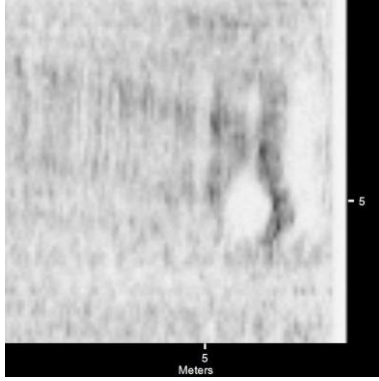
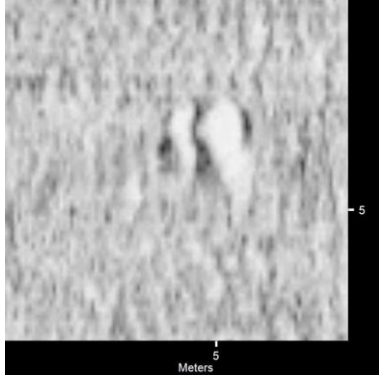

	<p>Contact1425</p> <ul style="list-style-type: none"> • Sonar Time at Target: 7/20/2015 4:37:11 AM • Click Position 38.3376997491 -74.7266644425 (WGS84) (X) 523887.69 (Y) 4243319.93 (Projected Coordinates) • Map Projection: UTM84-18N • Acoustic Source File: F:\1751_SSS_RAW_XTF_files\1751_261_150720043600.xtf • Ping Number: 3257403 • Range to target: 29.51 Meters • Fish Height: 5.82 Meters • Heading: 204.000 Degrees • Line Name: 1751_261_150720043600 • Water Depth: 0.00 Meters 	<p>Dimensions and attributes</p> <ul style="list-style-type: none"> • Target Width: 0.5 Meters • Target Height: 0.2 Meters • Target Length: 1.6 Meters • Target Shadow: 0.8 Meters • Classification1: small object • Description:
	<p>Contact1426</p> <ul style="list-style-type: none"> • Sonar Time at Target: 7/20/2015 4:37:06 AM • Click Position 38.3378362124 -74.7266260718 (WGS84) (X) 523891.00 (Y) 4243335.08 (Projected Coordinates) • Map Projection: UTM84-18N • Acoustic Source File: F:\1751_SSS_RAW_XTF_files\1751_261_150720043600.xtf • Ping Number: 3257319 • Range to target: 33.16 Meters • Fish Height: 5.38 Meters • Heading: 209.500 Degrees • Line Name: 1751_261_150720043600 • Water Depth: 0.00 Meters 	<p>Dimensions and attributes</p> <ul style="list-style-type: none"> • Target Width: 0.4 Meters • Target Height: 0.2 Meters • Target Length: 1.3 Meters • Target Shadow: 1.0 Meters • Classification1: small object • Description:
	<p>Contact1427</p> <ul style="list-style-type: none"> • Sonar Time at Target: 7/20/2015 4:37:00 AM • Click Position 38.3379574079 -74.7265558222 (WGS84) (X) 523897.10 (Y) 4243348.55 (Projected Coordinates) • Map Projection: UTM84-18N • Acoustic Source File: F:\1751_SSS_RAW_XTF_files\1751_261_150720043600.xtf • Ping Number: 3257242 • Range to target: 39.41 Meters • Fish Height: 5.14 Meters • Heading: 226.300 Degrees • Line Name: 1751_261_150720043600 • Water Depth: 0.00 Meters 	<p>Dimensions and attributes</p> <ul style="list-style-type: none"> • Target Width: 0.5 Meters • Target Height: 0.1 Meters • Target Length: 1.8 Meters • Target Shadow: 1.0 Meters • Classification1: small object • Description:

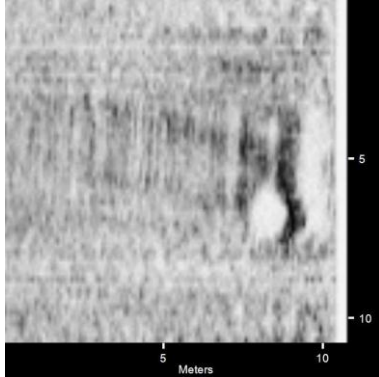

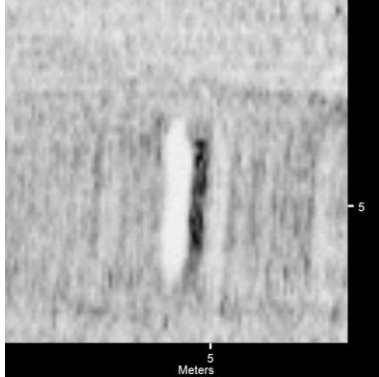
	<p>Contact1428</p> <ul style="list-style-type: none"> • Sonar Time at Target: 7/20/2015 4:37:33 AM • Click Position 38.3371868558 -74.7265138006 (WGS84) (X) 523901.02 (Y) 4243263.06 (Projected Coordinates) • Map Projection: UTM84-18N • Acoustic Source File: F:\1751_SSS_RAW_XTF_files\1751_261_150720043600.xtf • Ping Number: 3257722 • Range to target: 41.60 Meters • Fish Height: 5.73 Meters • Heading: 211.300 Degrees • Line Name: 1751_261_150720043600 • Water Depth: 0.00 Meters 	<p>Dimensions and attributes</p> <ul style="list-style-type: none"> • Target Width: 0.5 Meters • Target Height: 0.1 Meters • Target Length: 1.2 Meters • Target Shadow: 1.0 Meters • Classification1: small object • Description:
	<p>Contact1429</p> <ul style="list-style-type: none"> • Sonar Time at Target: 7/20/2015 4:36:32 AM • Click Position 38.3386039487 -74.7264890967 (WGS84) (X) 523902.71 (Y) 4243420.31 (Projected Coordinates) • Map Projection: UTM84-18N • Acoustic Source File: F:\1751_SSS_RAW_XTF_files\1751_261_150720033600.xtf • Ping Number: 3256821 • Range to target: 44.34 Meters • Fish Height: 5.87 Meters • Heading: 218.700 Degrees • Line Name: 1751_261_150720033600 • Water Depth: 0.00 Meters 	<p>Dimensions and attributes</p> <ul style="list-style-type: none"> • Target Width: 0.5 Meters • Target Height: 0.1 Meters • Target Length: 1.3 Meters • Target Shadow: 1.1 Meters • Classification1: small object • Description:
	<p>Contact1430</p> <ul style="list-style-type: none"> • Sonar Time at Target: 7/20/2015 4:37:36 AM • Click Position 38.3371029647 -74.7264879119 (WGS84) (X) 523903.31 (Y) 4243253.76 (Projected Coordinates) • Map Projection: UTM84-18N • Acoustic Source File: F:\1751_SSS_RAW_XTF_files\1751_261_150720043600.xtf • Ping Number: 3257775 • Range to target: 44.06 Meters • Fish Height: 5.77 Meters • Heading: 190.100 Degrees • Line Name: 1751_261_150720043600 • Water Depth: 0.00 Meters 	<p>Dimensions and attributes</p> <ul style="list-style-type: none"> • Target Width: 0.3 Meters • Target Height: 0.1 Meters • Target Length: 1.0 Meters • Target Shadow: 1.0 Meters • Classification1: small object • Description:



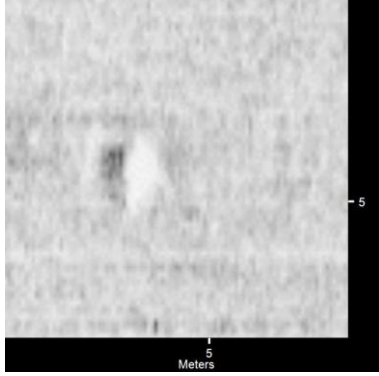
	<p>Contact1431</p> <ul style="list-style-type: none"> • Sonar Time at Target: 7/20/2015 9:44:37 AM • Click Position 38.2500359110 -74.7262100597 (WGS84) (X) 523956.20 (Y) 4233593.05 (Projected Coordinates) • Map Projection: UTM84-18N • Acoustic Source File: F:\1751_SSS_RAW_XTF_files\1751_263_150720085400.xtf • Ping Number: 3530005 • Range to target: 45.59 Meters • Fish Height: 8.56 Meters • Heading: 210.400 Degrees • Line Name: 1751_263_150720085400 • Water Depth: 0.00 Meters 	<p>Dimensions and attributes</p> <ul style="list-style-type: none"> • Target Width: 0.6 Meters • Target Height: 0.2 Meters • Target Length: 3.6 Meters • Target Shadow: 0.9 Meters • Classification1: linear object • Description:
	<p>Contact1432</p> <ul style="list-style-type: none"> • Sonar Time at Target: 7/20/2015 9:10:17 AM • Click Position 38.3013953510 -74.7261775730 (WGS84) (X) 523942.17 (Y) 4239291.78 (Projected Coordinates) • Map Projection: UTM84-18N • Acoustic Source File: F:\1751_SSS_RAW_XTF_files\1751_263_150720085400.xtf • Ping Number: 3499564 • Range to target: 32.08 Meters • Fish Height: 5.87 Meters • Heading: 208.800 Degrees • Line Name: 1751_263_150720085400 • Water Depth: 0.00 Meters 	<p>Dimensions and attributes</p> <ul style="list-style-type: none"> • Target Width: 0.6 Meters • Target Height: 0.2 Meters • Target Length: 0.8 Meters • Target Shadow: 0.9 Meters • Classification1: group of small objects • Description:
	<p>Contact1433</p> <ul style="list-style-type: none"> • Sonar Time at Target: 7/20/2015 8:45:42 AM • Click Position 38.3384155191 -74.7260289275 (WGS84) (X) 523942.99 (Y) 4243399.52 (Projected Coordinates) • Map Projection: UTM84-18N • Acoustic Source File: F:\1751_SSS_RAW_XTF_files\1751_263_150720075400.xtf • Ping Number: 3477765 • Range to target: 31.69 Meters • Fish Height: 5.87 Meters • Heading: 217.200 Degrees • Line Name: 1751_263_150720075400 • Water Depth: 0.00 Meters 	<p>Dimensions and attributes</p> <ul style="list-style-type: none"> • Target Width: 0.6 Meters • Target Height: 0.2 Meters • Target Length: 1.0 Meters • Target Shadow: 0.9 Meters • Classification1: small object • Description:


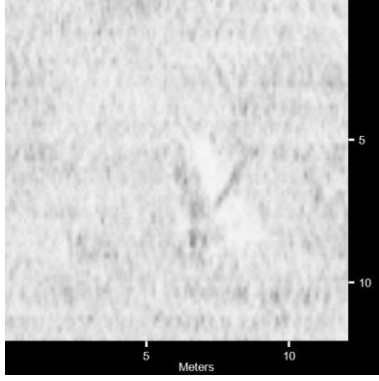

	<p>Contact1434</p> <ul style="list-style-type: none"> • Sonar Time at Target: 7/20/2015 8:45:23 AM • Click Position 38.3389246737 -74.7260146061 (WGS84) (X) 523944.08 (Y) 4243456.02 (Projected Coordinates) • Map Projection: UTM84-18N • Acoustic Source File: F:\1751_SSS_RAW_XTF_files\1751_263_150720075400.xtf • Ping Number: 3477483 • Range to target: 31.99 Meters • Fish Height: 5.82 Meters • Heading: 214.300 Degrees • Line Name: 1751_263_150720075400 • Water Depth: 0.00 Meters 	<p>Dimensions and attributes</p> <ul style="list-style-type: none"> • Target Width: 0.6 Meters • Target Height: 0.2 Meters • Target Length: 2.7 Meters • Target Shadow: 1.1 Meters • Classification1: group of small objects • Description:
	<p>Contact1435</p> <ul style="list-style-type: none"> • Sonar Time at Target: 7/20/2015 1:24:55 PM • Click Position 38.2870913100 -74.7259981664 (WGS84) (X) 523962.56 (Y) 4237704.68 (Projected Coordinates) • Map Projection: UTM84-18N • Acoustic Source File: F:\1751_SSS_RAW_XTF_files\1751_265_150720124900.xtf • Ping Number: 3725336 • Range to target: 33.85 Meters • Fish Height: 5.38 Meters • Heading: 197.600 Degrees • Line Name: 1751_265_150720124900 • Water Depth: 0.00 Meters 	<p>Dimensions and attributes</p> <ul style="list-style-type: none"> • Target Width: 0.4 Meters • Target Height: 0.2 Meters • Target Length: 1.7 Meters • Target Shadow: 1.1 Meters • Classification1: small object • Description:
	<p>Contact1436</p> <ul style="list-style-type: none"> • Sonar Time at Target: 7/20/2015 1:44:08 PM • Click Position 38.2613353825 -74.7257480981 (WGS84) (X) 523992.91 (Y) 4234846.93 (Projected Coordinates) • Map Projection: UTM84-18N • Acoustic Source File: F:\1751_SSS_RAW_XTF_files\1751_265_150720124900.xtf • Ping Number: 3742404 • Range to target: 8.09 Meters • Fish Height: 6.56 Meters • Heading: 196.400 Degrees • Line Name: 1751_265_150720124900 • Water Depth: 0.00 Meters 	<p>Dimensions and attributes</p> <ul style="list-style-type: none"> • Target Width: 0.3 Meters • Target Height: 0.3 Meters • Target Length: 1.7 Meters • Target Shadow: 0.4 Meters • Classification1: linear object • Description:




	<p>Contact1437</p> <ul style="list-style-type: none"> • Sonar Time at Target: 7/20/2015 12:18:52 PM • Click Position 38.3771350456 -74.7255638533 (WGS84) (X) 523970.87 (Y) 4247695.92 (Projected Coordinates) • Map Projection: UTM84-18N • Acoustic Source File: F:\1751_SSS_RAW_XTF_files\1751_265_150720114900.xtf • Ping Number: 3666773 • Range to target: 28.55 Meters • Fish Height: 6.56 Meters • Heading: 191.000 Degrees • Line Name: 1751_265_150720114900 • Water Depth: 0.00 Meters 	<p>Dimensions and attributes</p> <ul style="list-style-type: none"> • Target Width: 0.4 Meters • Target Height: 0.1 Meters • Target Length: 1.6 Meters • Target Shadow: 0.6 Meters • Classification1: small object • Description:
	<p>Contact1438</p> <ul style="list-style-type: none"> • Sonar Time at Target: 7/20/2015 11:59:17 PM • Click Position 38.2579329855 -74.7253363555 (WGS84) (X) 524030.05 (Y) 4234469.51 (Projected Coordinates) • Map Projection: UTM84-18N • Acoustic Source File: F:\1751_SSS_RAW_XTF_files\1751_267_150720230100.xtf • Ping Number: 396945 • Range to target: 29.58 Meters • Fish Height: 7.29 Meters • Heading: 202.100 Degrees • Line Name: 1751_267_150720230100 • Water Depth: 0.00 Meters 	<p>Dimensions and attributes</p> <ul style="list-style-type: none"> • Target Width: 0.4 Meters • Target Height: 0.4 Meters • Target Length: 1.0 Meters • Target Shadow: 1.6 Meters • Classification1: small object • Description:
	<p>Contact1439</p> <ul style="list-style-type: none"> • Sonar Time at Target: 7/20/2015 11:28:40 PM • Click Position 38.3010163293 -74.7253123356 (WGS84) (X) 524017.95 (Y) 4239249.95 (Projected Coordinates) • Map Projection: UTM84-18N • Acoustic Source File: F:\1751_SSS_RAW_XTF_files\1751_267_150720230100.xtf • Ping Number: 369797 • Range to target: 41.18 Meters • Fish Height: 5.19 Meters • Heading: 210.300 Degrees • Line Name: 1751_267_150720230100 • Water Depth: 0.00 Meters 	<p>Dimensions and attributes</p> <ul style="list-style-type: none"> • Target Width: 0.3 Meters • Target Height: 0.1 Meters • Target Length: 2.0 Meters • Target Shadow: 0.9 Meters • Classification1: small object • Description:

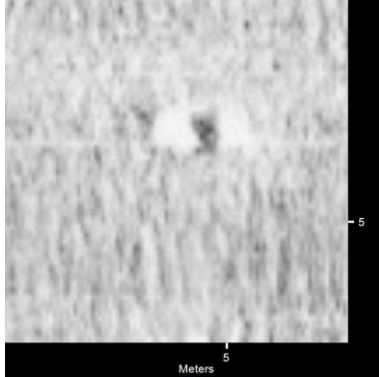
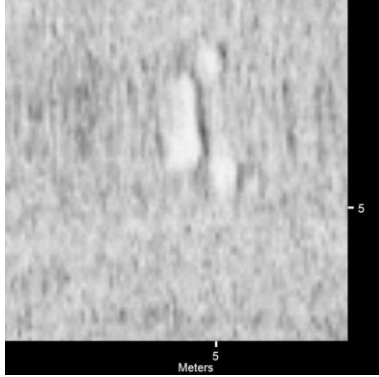

	<p>Contact1440</p> <ul style="list-style-type: none"> • Sonar Time at Target: 7/20/2015 10:59:47 PM • Click Position 38.3400842345 -74.7252644736 (WGS84) (X) 524009.25 (Y) 4243584.88 (Projected Coordinates) • Map Projection: UTM84-18N • Acoustic Source File: F:\1751_SSS_RAW_XTF_files\1751_267_150720220100.xtf • Ping Number: 344173 • Range to target: 47.59 Meters • Fish Height: 5.87 Meters • Heading: 193.400 Degrees • Line Name: 1751_267_150720220100 • Water Depth: 0.00 Meters 	<p>Dimensions and attributes</p> <ul style="list-style-type: none"> • Target Width: 1.9 Meters • Target Height: 0.1 Meters • Target Length: 4.3 Meters • Target Shadow: 1.2 Meters • Classification1: circular object • Description:
	<p>Contact1441</p> <ul style="list-style-type: none"> • Sonar Time at Target: 7/20/2015 11:02:35 PM • Click Position 38.3363224950 -74.7252630368 (WGS84) (X) 524010.62 (Y) 4243167.48 (Projected Coordinates) • Map Projection: UTM84-18N • Acoustic Source File: F:\1751_SSS_RAW_XTF_files\1751_267_150720230100.xtf • Ping Number: 346659 • Range to target: 46.29 Meters • Fish Height: 5.24 Meters • Heading: 192.300 Degrees • Line Name: 1751_267_150720230100 • Water Depth: 0.00 Meters 	<p>Dimensions and attributes</p> <ul style="list-style-type: none"> • Target Width: 0.4 Meters • Target Height: 0.1 Meters • Target Length: 1.8 Meters • Target Shadow: 1.2 Meters • Classification1: group of small objects • Description:
	<p>Contact1442</p> <ul style="list-style-type: none"> • Sonar Time at Target: 7/20/2015 11:02:36 PM • Click Position 38.3346410955 -74.7252626600 (WGS84) (X) 524011.20 (Y) 4242980.91 (Projected Coordinates) • Map Projection: UTM84-18N • Acoustic Source File: F:\1751_SSS_RAW_XTF_files\1751_267_150720230100.xtf • Ping Number: 346675 • Range to target: 45.88 Meters • Fish Height: 5.33 Meters • Heading: 210.900 Degrees • Line Name: 1751_267_150720230100 • Water Depth: 0.00 Meters 	<p>Dimensions and attributes</p> <ul style="list-style-type: none"> • Target Width: 0.6 Meters • Target Height: 0.1 Meters • Target Length: 1.9 Meters • Target Shadow: 1.2 Meters • Classification1: small object • Description:

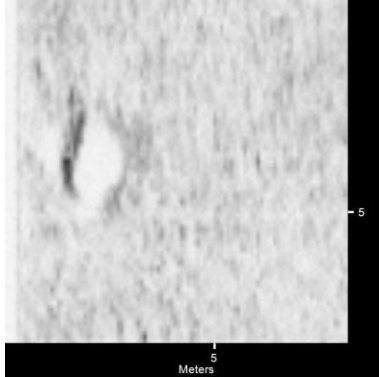


	<p>Contact1443</p> <ul style="list-style-type: none"> • Sonar Time at Target: 7/20/2015 10:59:46 PM • Click Position 38.3400977551 -74.7252624190 (WGS84) (X) 524009.42 (Y) 4243586.38 (Projected Coordinates) • Map Projection: UTM84-18N • Acoustic Source File: F:\1751_SSS_RAW_XTF_files\1751_267_150720220100.xtf • Ping Number: 344164 • Range to target: 47.40 Meters • Fish Height: 5.82 Meters • Heading: 187.100 Degrees • Line Name: 1751_267_150720220100 • Water Depth: 0.00 Meters 	<p>Dimensions and attributes</p> <ul style="list-style-type: none"> • Target Width: 0.6 Meters • Target Height: 0.2 Meters • Target Length: 4.3 Meters • Target Shadow: 1.3 Meters • Classification1: small object • Description:
	<p>Contact1444</p> <ul style="list-style-type: none"> • Sonar Time at Target: 7/20/2015 1:14:15 PM • Click Position 38.3015136909 -74.7252564779 (WGS84) (X) 524022.67 (Y) 4239305.15 (Projected Coordinates) • Map Projection: UTM84-18N • Acoustic Source File: F:\1751_SSS_RAW_XTF_files\1751_265_150720124900.xtf • Ping Number: 3715879 • Range to target: 21.85 Meters • Fish Height: 5.63 Meters • Heading: 214.300 Degrees • Line Name: 1751_265_150720124900 • Water Depth: 0.00 Meters 	<p>Dimensions and attributes</p> <ul style="list-style-type: none"> • Target Width: 0.5 Meters • Target Height: 0.2 Meters • Target Length: 1.4 Meters • Target Shadow: 1.0 Meters • Classification1: group of small objects • Description:
	<p>Contact1445</p> <ul style="list-style-type: none"> • Sonar Time at Target: 7/20/2015 11:00:03 PM • Click Position 38.3397001477 -74.7251387012 (WGS84) (X) 524020.37 (Y) 4243542.29 (Projected Coordinates) • Map Projection: UTM84-18N • Acoustic Source File: F:\1751_SSS_RAW_XTF_files\1751_267_150720220100.xtf • Ping Number: 344421 • Range to target: 36.69 Meters • Fish Height: 5.58 Meters • Heading: 213.500 Degrees • Line Name: 1751_267_150720220100 • Water Depth: 0.00 Meters 	<p>Dimensions and attributes</p> <ul style="list-style-type: none"> • Target Width: 0.4 Meters • Target Height: 0.1 Meters • Target Length: 2.7 Meters • Target Shadow: 0.7 Meters • Classification1: linear object • Description:



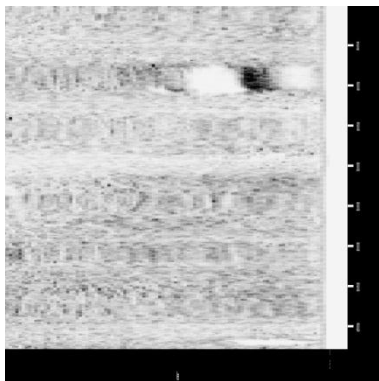
	<p>Contact1446</p> <ul style="list-style-type: none"> • Sonar Time at Target: 7/20/2015 11:29:22 PM • Click Position 38.2983758905 -74.7251261288 (WGS84) (X) 524035.10 (Y) 4238957.02 (Projected Coordinates) • Map Projection: UTM84-18N • Acoustic Source File: F:\1751_SSS_RAW_XTF_files\1751_267_150720230100.xtf • Ping Number: 370407 • Range to target: 22.47 Meters • Fish Height: 5.53 Meters • Heading: 213.700 Degrees • Line Name: 1751_267_150720230100 • Water Depth: 0.00 Meters 	<p>Dimensions and attributes</p> <ul style="list-style-type: none"> • Target Width: 0.3 Meters • Target Height: 0.1 Meters • Target Length: 3.0 Meters • Target Shadow: 0.5 Meters • Classification1: linear object • Description:
	<p>Contact1447</p> <ul style="list-style-type: none"> • Sonar Time at Target: 7/20/2015 12:10:24 PM • Click Position 38.3888328395 -74.7250306042 (WGS84) (X) 524013.57 (Y) 4248994.05 (Projected Coordinates) • Map Projection: UTM84-18N • Acoustic Source File: F:\1751_SSS_RAW_XTF_files\1751_265_150720114900.xtf • Ping Number: 3659272 • Range to target: 14.75 Meters • Fish Height: 5.73 Meters • Heading: 192.800 Degrees • Line Name: 1751_265_150720114900 • Water Depth: 0.00 Meters 	<p>Dimensions and attributes</p> <ul style="list-style-type: none"> • Target Width: 0.6 Meters • Target Height: 0.5 Meters • Target Length: 1.0 Meters • Target Shadow: 1.7 Meters • Classification1: small object • Description:
	<p>Contact1448</p> <ul style="list-style-type: none"> • Sonar Time at Target: 7/20/2015 12:52:14 PM • Click Position 38.3312883274 -74.7250209924 (WGS84) (X) 524033.43 (Y) 4242608.96 (Projected Coordinates) • Map Projection: UTM84-18N • Acoustic Source File: F:\1751_SSS_RAW_XTF_files\1751_265_150720124900.xtf • Ping Number: 3696360 • Range to target: 33.57 Meters • Fish Height: 6.41 Meters • Heading: 172.900 Degrees • Line Name: 1751_265_150720124900 • Water Depth: 0.00 Meters 	<p>Dimensions and attributes</p> <ul style="list-style-type: none"> • Target Width: 0.7 Meters • Target Height: 0.2 Meters • Target Length: 1.7 Meters • Target Shadow: 1.1 Meters • Classification1: small object • Description:

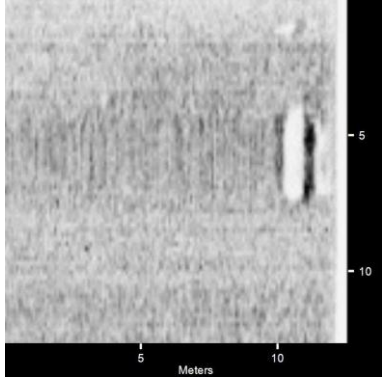
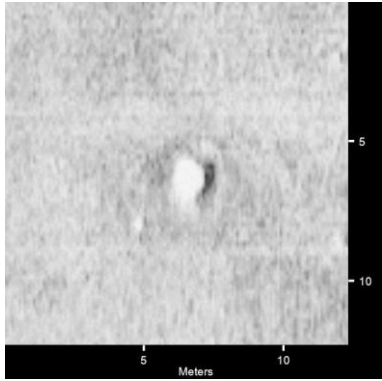

	<p>Contact1449</p> <ul style="list-style-type: none"> • Sonar Time at Target: 7/20/2015 12:50:56 PM • Click Position 38.3330537944 -74.7250125928 (WGS84) (X) 524033.58 (Y) 4242804.85 (Projected Coordinates) • Map Projection: UTM84-18N • Acoustic Source File: F:\1751_SSS_RAW_XTF_files\1751_265_150720124900.xtf • Ping Number: 3695202 • Range to target: 34.20 Meters • Fish Height: 6.75 Meters • Heading: 217.200 Degrees • Line Name: 1751_265_150720124900 • Water Depth: 0.00 Meters 	<p>Dimensions and attributes</p> <ul style="list-style-type: none"> • Target Width: 0.6 Meters • Target Height: 0.1 Meters • Target Length: 2.2 Meters • Target Shadow: 0.8 Meters • Classification1: group of small objects • Description:
	<p>Contact1450</p> <ul style="list-style-type: none"> • Sonar Time at Target: 7/20/2015 5:53:19 AM • Click Position 38.2519502996 -74.7247499061 (WGS84) (X) 524083.33 (Y) 4233805.85 (Projected Coordinates) • Map Projection: UTM84-18N • Acoustic Source File: F:\1751_SSS_RAW_XTF_files\1751_266_150720054800.xtf • Ping Number: 3324912 • Range to target: 39.20 Meters • Fish Height: 5.29 Meters • Heading: 6.000 Degrees • Line Name: 1751_266_150720054800 • Water Depth: 0.00 Meters 	<p>Dimensions and attributes</p> <ul style="list-style-type: none"> • Target Width: 0.9 Meters • Target Height: 0.3 Meters • Target Length: 4.5 Meters • Target Shadow: 2.0 Meters • Classification1: small object • Description:
	<p>Contact1451</p> <ul style="list-style-type: none"> • Sonar Time at Target: 7/21/2015 5:25:28 AM • Click Position 38.3367695129 -74.7247188943 (WGS84) (X) 524058.02 (Y) 4243217.22 (Projected Coordinates) • Map Projection: UTM84-18N • Acoustic Source File: F:\1751_SSS_RAW_XTF_files\1751_268_150721052000.xtf • Ping Number: 686158 • Range to target: 39.41 Meters • Fish Height: 6.51 Meters • Heading: 9.200 Degrees • Line Name: 1751_268_150721052000 • Water Depth: 0.00 Meters 	<p>Dimensions and attributes</p> <ul style="list-style-type: none"> • Target Width: 0.5 Meters • Target Height: 0.2 Meters • Target Length: 1.1 Meters • Target Shadow: 1.3 Meters • Classification1: small object • Description:



	<p>Contact1452</p> <ul style="list-style-type: none"> • Sonar Time at Target: 7/20/2015 6:02:45 AM • Click Position 38.2655388902 -74.7246295701 (WGS84) (X) 524089.37 (Y) 4235313.63 (Projected Coordinates) • Map Projection: UTM84-18N • Acoustic Source File: F:\1751_SSS_RAW_XTF_files\1751_266_150720054800.xtf • Ping Number: 3333279 • Range to target: 46.50 Meters • Fish Height: 6.07 Meters • Heading: 9.400 Degrees • Line Name: 1751_266_150720054800 • Water Depth: 0.00 Meters 	<p>Dimensions and attributes</p> <ul style="list-style-type: none"> • Target Width: 1.0 Meters • Target Height: 0.2 Meters • Target Length: 4.6 Meters • Target Shadow: 1.7 Meters • Classification1: small object • Description:
	<p>Contact1453</p> <ul style="list-style-type: none"> • Sonar Time at Target: 7/20/2015 10:59:20 PM • Click Position 38.3406688165 -74.7243747749 (WGS84) (X) 524086.81 (Y) 4243649.97 (Projected Coordinates) • Map Projection: UTM84-18N • Acoustic Source File: F:\1751_SSS_RAW_XTF_files\1751_267_150720220100.xtf • Ping Number: 343780 • Range to target: 27.47 Meters • Fish Height: 6.02 Meters • Heading: 206.200 Degrees • Line Name: 1751_267_150720220100 • Water Depth: 0.00 Meters 	<p>Dimensions and attributes</p> <ul style="list-style-type: none"> • Target Width: 0.5 Meters • Target Height: 0.2 Meters • Target Length: 0.8 Meters • Target Shadow: 1.0 Meters • Classification1: small object • Description:
	<p>Contact1454</p> <ul style="list-style-type: none"> • Sonar Time at Target: 7/21/2015 6:21:10 AM • Click Position 38.4149664325 -74.7242821729 (WGS84) (X) 524070.27 (Y) 4251894.02 (Projected Coordinates) • Map Projection: UTM84-18N • Acoustic Source File: F:\1751_SSS_RAW_XTF_files\1751_268_150721062000.xtf • Ping Number: 735556 • Range to target: 28.96 Meters • Fish Height: 6.46 Meters • Heading: 15.700 Degrees • Line Name: 1751_268_150721062000 • Water Depth: 0.00 Meters 	<p>Dimensions and attributes</p> <ul style="list-style-type: none"> • Target Width: 0.3 Meters • Target Height: 0.2 Meters • Target Length: 0.8 Meters • Target Shadow: 0.9 Meters • Classification1: small object • Description:

	<p>Contact1455</p> <ul style="list-style-type: none"> • Sonar Time at Target: 7/20/2015 7:16:22 PM • Click Position 38.3021775117 -74.7242365729 (WGS84) (X) 524111.63 (Y) 4239379.07 (Projected Coordinates) • Map Projection: UTM84-18N • Acoustic Source File: F:\1751_SSS_RAW_XTF_files\1751_269_150720184200.xtf • Ping Number: 146075 • Range to target: 43.43 Meters • Fish Height: 6.02 Meters • Heading: 215.700 Degrees • Line Name: 1751_269_150720184200 • Water Depth: 0.00 Meters 	<p>Dimensions and attributes</p> <ul style="list-style-type: none"> • Target Width: 0.6 Meters • Target Height: 0.1 Meters • Target Length: 0.9 Meters • Target Shadow: 1.0 Meters • Classification1: small object • Description:
	<p>Contact1456</p> <ul style="list-style-type: none"> • Sonar Time at Target: 7/20/2015 6:46:26 PM • Click Position 38.3402506038 -74.7240559614 (WGS84) (X) 524114.81 (Y) 4243603.65 (Projected Coordinates) • Map Projection: UTM84-18N • Acoustic Source File: F:\1751_SSS_RAW_XTF_files\1751_269_150720184200.xtf • Ping Number: 119535 • Range to target: 41.29 Meters • Fish Height: 6.51 Meters • Heading: 208.800 Degrees • Line Name: 1751_269_150720184200 • Water Depth: 0.00 Meters 	<p>Dimensions and attributes</p> <ul style="list-style-type: none"> • Target Width: 0.3 Meters • Target Height: 0.1 Meters • Target Length: 1.9 Meters • Target Shadow: 0.8 Meters • Classification1: group of small objects • Description:
	<p>Contact1457</p> <ul style="list-style-type: none"> • Sonar Time at Target: 7/21/2015 6:16:21 AM • Click Position 38.4082562023 -74.7235630108 (WGS84) (X) 524135.28 (Y) 4251149.64 (Projected Coordinates) • Map Projection: UTM84-18N • Acoustic Source File: F:\1751_SSS_RAW_XTF_files\1751_268_150721052000.xtf • Ping Number: 731283 • Range to target: 37.18 Meters • Fish Height: 6.21 Meters • Heading: 14.800 Degrees • Line Name: 1751_268_150721052000 • Water Depth: 0.00 Meters 	<p>Dimensions and attributes</p> <ul style="list-style-type: none"> • Target Width: 0.7 Meters • Target Height: 0.2 Meters • Target Length: 3.1 Meters • Target Shadow: 1.0 Meters • Classification1: linear object • Description:

	<p>Contact1458</p> <ul style="list-style-type: none"> • Sonar Time at Target: 7/20/2015 7:09:02 PM • Click Position 38.3116004345 -74.7231586786 (WGS84) (X) 524202.75 (Y) 4240424.90 (Projected Coordinates) • Map Projection: UTM84-18N • Acoustic Source File: F:\1751_SSS_RAW_XTF_files\1751_269_150720184200.xtf • Ping Number: 139576 • Range to target: 48.02 Meters • Fish Height: 5.53 Meters • Heading: 217.200 Degrees • Line Name: 1751_269_150720184200 • Water Depth: 0.00 Meters 	<p>Dimensions and attributes</p> <ul style="list-style-type: none"> • Target Width: 0.5 Meters • Target Height: 0.1 Meters • Target Length: 2.7 Meters • Target Shadow: 1.3 Meters • Classification1: small object • Description:
	<p>Contact1459</p> <ul style="list-style-type: none"> • Sonar Time at Target: 7/21/2015 12:22:13 AM • Click Position 38.2561186081 -74.7231252399 (WGS84) (X) 524224.10 (Y) 4234268.77 (Projected Coordinates) • Map Projection: UTM84-18N • Acoustic Source File: F:\1751_SSS_RAW_XTF_files\1751_270_150721001400.xtf • Ping Number: 417267 • Range to target: 32.91 Meters • Fish Height: 6.26 Meters • Heading: 6.400 Degrees • Line Name: 1751_270_150721001400 • Water Depth: 0.00 Meters 	<p>Dimensions and attributes</p> <ul style="list-style-type: none"> • Target Width: 0.5 Meters • Target Height: 0.5 Meters • Target Length: 1.4 Meters • Target Shadow: 2.7 Meters • Classification1: small object • Description:
	<p>Contact1460</p> <ul style="list-style-type: none"> • Sonar Time at Target: 7/21/2015 12:32:52 AM • Click Position 38.2726744760 -74.7230416331 (WGS84) (X) 524225.92 (Y) 4236105.79 (Projected Coordinates) • Map Projection: UTM84-18N • Acoustic Source File: F:\1751_SSS_RAW_XTF_files\1751_270_150721001400.xtf • Ping Number: 426714 • Range to target: 40.78 Meters • Fish Height: 5.97 Meters • Heading: 14.500 Degrees • Line Name: 1751_270_150721001400 • Water Depth: 0.00 Meters 	<p>Dimensions and attributes</p> <ul style="list-style-type: none"> • Target Width: 0.6 Meters • Target Height: 0.1 Meters • Target Length: 2.1 Meters • Target Shadow: 0.8 Meters • Classification1: small object • Description:

	<p>Contact1461</p> <ul style="list-style-type: none"> • Sonar Time at Target: 7/21/2015 7:51:41 AM • Click Position 38.2909100394 -74.7228552200 (WGS84) (X) 524236.16 (Y) 4238129.22 (Projected Coordinates) • Map Projection: UTM84-18N • Acoustic Source File: F:\1751_SSS_RAW_XTF_files\1751_271_150721072400.xtf • Ping Number: 815808 • Range to target: 25.19 Meters • Fish Height: 5.92 Meters • Heading: 200.700 Degrees • Line Name: 1751_271_150721072400 • Water Depth: 0.00 Meters 	<p>Dimensions and attributes</p> <ul style="list-style-type: none"> • Target Width: 0.6 Meters • Target Height: 0.3 Meters • Target Length: 3.1 Meters • Target Shadow: 1.2 Meters • Classification1: linear object • Description:
	<p>Contact1462</p> <ul style="list-style-type: none"> • Sonar Time at Target: 7/21/2015 3:36:39 AM • Click Position 38.3015841785 -74.7225702879 (WGS84) (X) 524257.52 (Y) 4239313.67 (Projected Coordinates) • Map Projection: UTM84-18N • Acoustic Source File: E:\1751_US Wind_SSS\CSF\1751_273_150721020900-CH12-to-1751_273_150721040900-CH12.csf • Ping Number: 76837 • Range to target: 42.83 Meters • Fish Height: 6.75 Meters • Heading: 206.800 Degrees • Line Name: 1751_273_150721020900-CH12-to-1751_273_150721040900-CH12 • Water Depth: 0.00 Meters 	<p>Dimensions and attributes</p> <ul style="list-style-type: none"> • Target Width: 0.5 Meters • Target Height: 0.2 Meters • Target Length: 1.5 Meters • Target Shadow: 1.1 Meters • Classification1: small object • Description:
	<p>Contact1463</p> <ul style="list-style-type: none"> • Sonar Time at Target: 7/21/2015 3:11:15 AM • Click Position 38.3368324889 -74.7224976571 (WGS84) (X) 524252.13 (Y) 4243224.79 (Projected Coordinates) • Map Projection: UTM84-18N • Acoustic Source File: E:\1751_US Wind_SSS\CSF\1751_273_150721020900-CH12-to-1751_273_150721040900-CH12.csf • Ping Number: 54324 • Range to target: 47.57 Meters • Fish Height: 6.02 Meters • Heading: 211.900 Degrees • Line Name: 1751_273_150721020900-CH12-to-1751_273_150721040900-CH12 • Water Depth: 0.00 Meters 	<p>Dimensions and attributes</p> <ul style="list-style-type: none"> • Target Width: 0.5 Meters • Target Height: 0.1 Meters • Target Length: 319939.1 Meters • Target Shadow: 0.8 Meters • Classification1: small object • Description:

	<p>Contact1464</p> <ul style="list-style-type: none"> • Sonar Time at Target: 7/21/2015 3:12:28 AM • Click Position 38.3351554871 -74.7224894536 (WGS84) (X) 524253.40 (Y) 4243038.71 (Projected Coordinates) • Map Projection: UTM84-18N • Acoustic Source File: E:\1751_US Wind_SSS\CSF\1751_273_150721020900-CH12-to-1751_273_150721040900-CH12.csf • Ping Number: 55398 • Range to target: 47.35 Meters • Fish Height: 6.16 Meters • Heading: 205.100 Degrees • Line Name: 1751_273_150721020900-CH12-to-1751_273_150721040900-CH12 • Water Depth: 0.00 Meters 	<p>Dimensions and attributes</p> <ul style="list-style-type: none"> • Target Width: 0.4 Meters • Target Height: 0.1 Meters • Target Length: 2.8 Meters • Target Shadow: 0.8 Meters • Classification1: linear object • Description:
	<p>Contact1465</p> <ul style="list-style-type: none"> • Sonar Time at Target: 7/21/2015 3:11:57 AM • Click Position 38.3358823241 -74.7223016325 (WGS84) (X) 524269.57 (Y) 4243119.41 (Projected Coordinates) • Map Projection: UTM84-18N • Acoustic Source File: E:\1751_US Wind_SSS\CSF\1751_273_150721020900-CH12-to-1751_273_150721040900-CH12.csf • Ping Number: 54935 • Range to target: 29.52 Meters • Fish Height: 5.77 Meters • Heading: 203.100 Degrees • Line Name: 1751_273_150721020900-CH12-to-1751_273_150721040900-CH12 • Water Depth: 0.00 Meters 	<p>Dimensions and attributes</p> <ul style="list-style-type: none"> • Target Width: 0.4 Meters • Target Height: 0.2 Meters • Target Length: 1.8 Meters • Target Shadow: 1.2 Meters • Classification1: small object • Description:
	<p>Contact1466</p> <ul style="list-style-type: none"> • Sonar Time at Target: 7/20/2015 8:58:17 PM • Click Position 38.3269465077 -74.7221297626 (WGS84) (X) 524287.58 (Y) 4242127.95 (Projected Coordinates) • Map Projection: UTM84-18N • Acoustic Source File: F:\1751_SSS_RAW_XTF_files\1751_272_150720200300.xtf • Ping Number: 236444 • Range to target: 37.87 Meters • Fish Height: 5.63 Meters • Heading: 7.200 Degrees • Line Name: 1751_272_150720200300 • Water Depth: 0.00 Meters 	<p>Dimensions and attributes</p> <ul style="list-style-type: none"> • Target Width: 0.5 Meters • Target Height: 0.3 Meters • Target Length: 0.8 Meters • Target Shadow: 2.1 Meters • Classification1: small object • Description:

	<p>Contact1467</p> <ul style="list-style-type: none"> • Sonar Time at Target: 7/21/2015 2:29:34 AM • Click Position 38.3920890964 -74.7215660870 (WGS84) (X) 524315.05 (Y) 4249356.27 (Projected Coordinates) • Map Projection: UTM84-18N • Acoustic Source File: E:\1751_US Wind_SSS\CSF\1751_273_150721020900-CH12-to-1751_273_150721040900-CH12.csf • Ping Number: 17361 • Range to target: 15.08 Meters • Fish Height: 5.68 Meters • Heading: 199.600 Degrees • Line Name: 1751_273_150721020900-CH12-to-1751_273_150721040900-CH12 • Water Depth: 0.00 Meters 	<p>Dimensions and attributes</p> <ul style="list-style-type: none"> • Target Width: 0.8 Meters • Target Height: 0.3 Meters • Target Length: 0.9 Meters • Target Shadow: 1.0 Meters • Classification1: small object • Description:
	<p>Contact1468</p> <ul style="list-style-type: none"> • Sonar Time at Target: 7/21/2015 3:12:37 AM • Click Position 38.3349505305 -74.7215338004 (WGS84) (X) 524336.99 (Y) 4243016.22 (Projected Coordinates) • Map Projection: UTM84-18N • Acoustic Source File: E:\1751_US Wind_SSS\CSF\1751_273_150721020900-CH12-to-1751_273_150721040900-CH12.csf • Ping Number: 55535 • Range to target: 36.07 Meters • Fish Height: 6.31 Meters • Heading: 196.800 Degrees • Line Name: 1751_273_150721020900-CH12-to-1751_273_150721040900-CH12 • Water Depth: 0.00 Meters 	<p>Dimensions and attributes</p> <ul style="list-style-type: none"> • Target Width: 1.1 Meters • Target Height: 0.4 Meters • Target Length: 1.6 Meters • Target Shadow: 2.7 Meters • Classification1: small object • Description: