
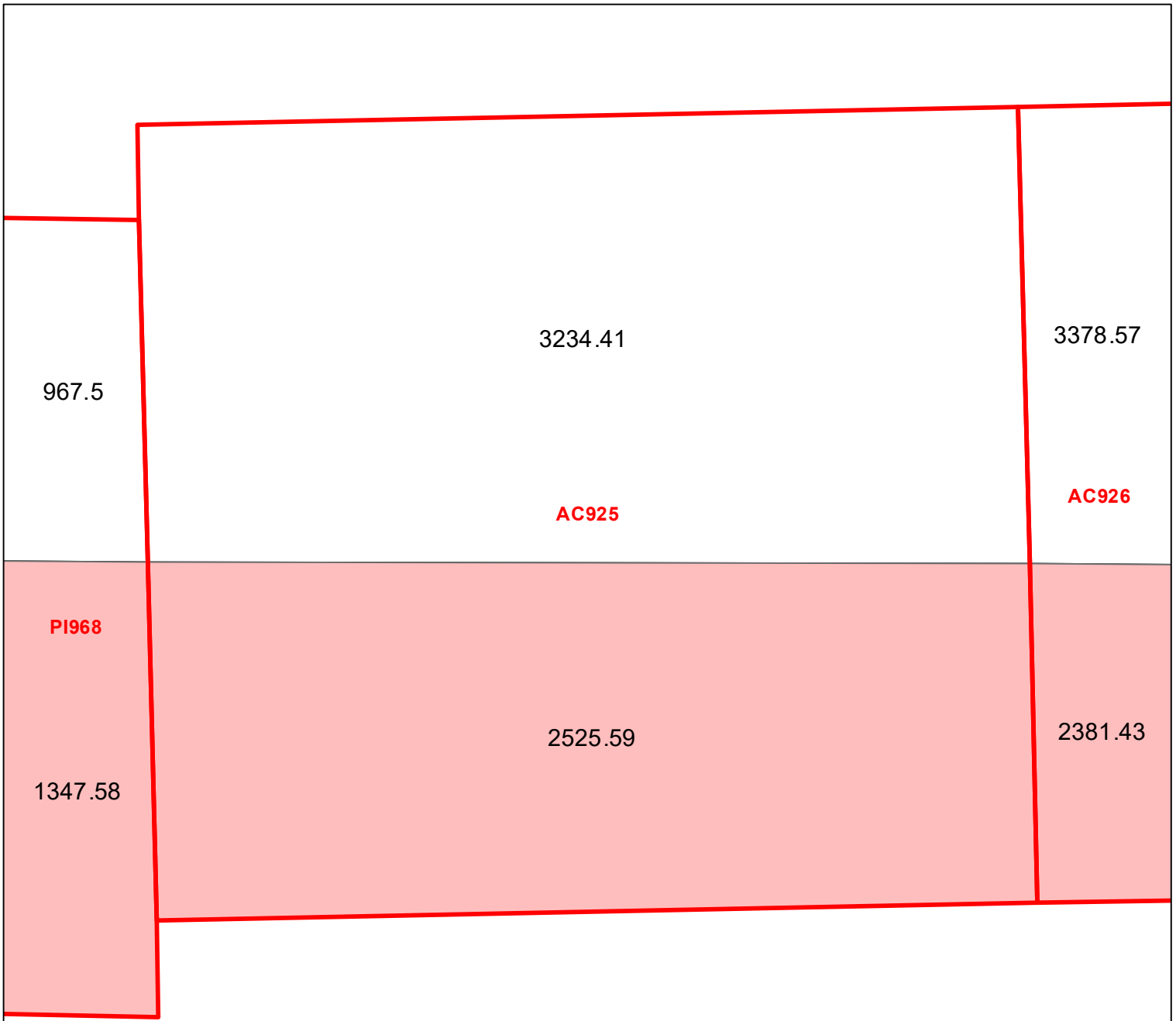





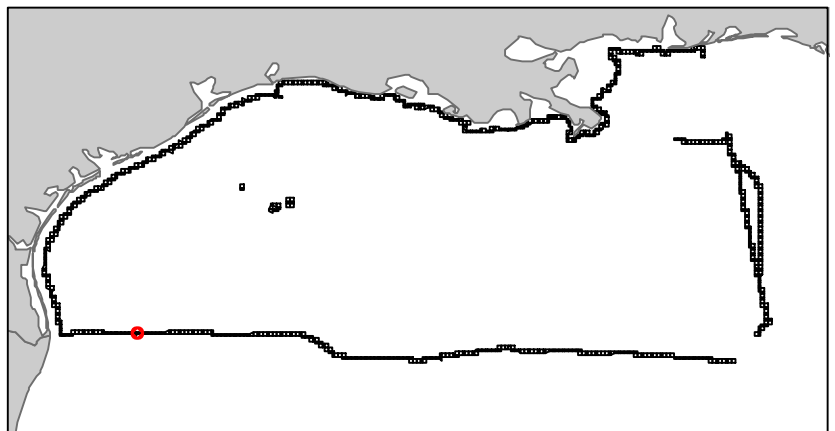
Alaminos Canyon

NG15-04

Block 925



-  Split Block
-  Deferred Portion
-  Portion Landward of the SLA
-  Portion that is Non-US Jurisdiction
-  Available Portion of Block
-  Portion Under Moratorium
-  Active Lease (Not-available)




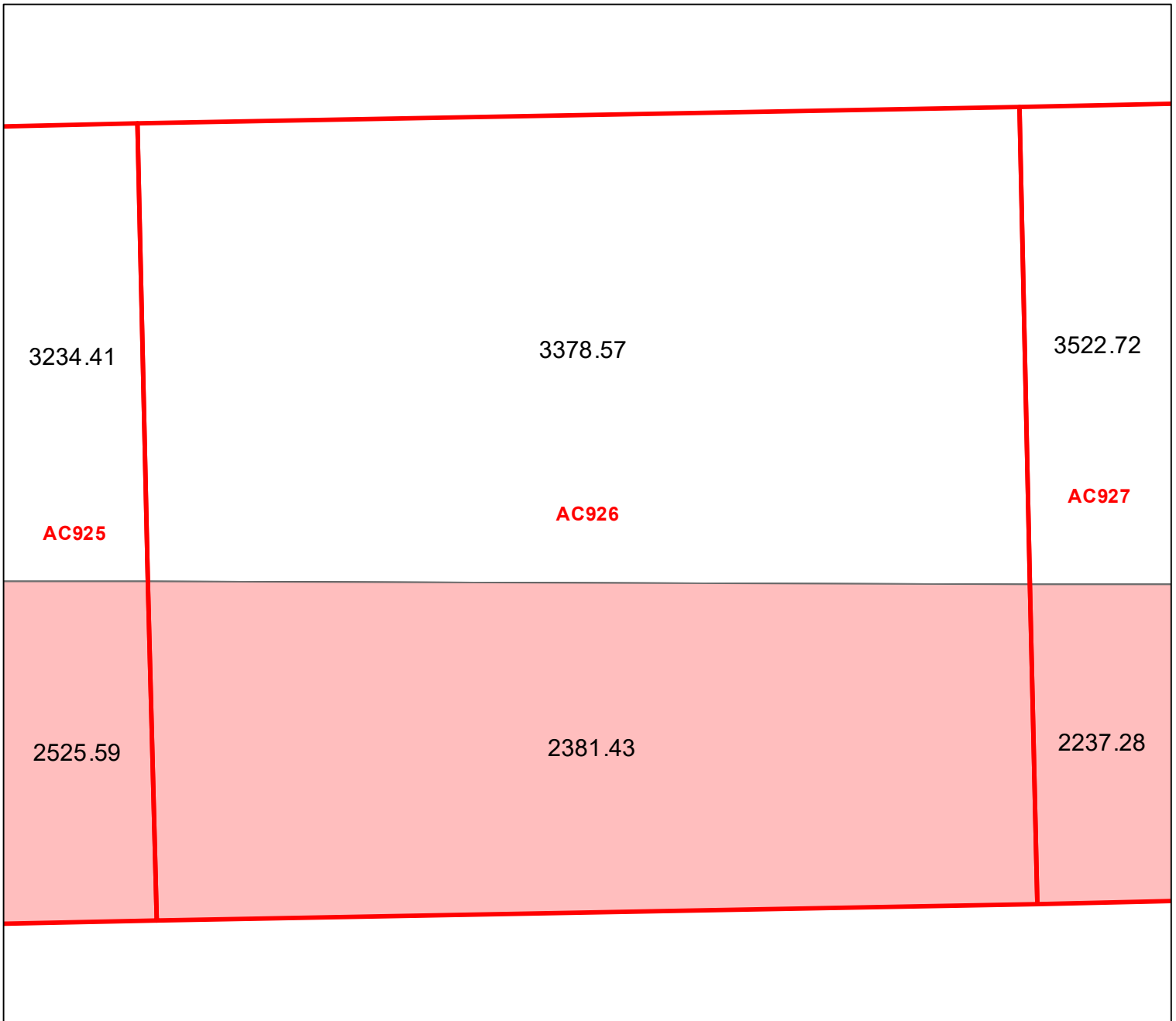
Block portion numbers are in acres








AC925

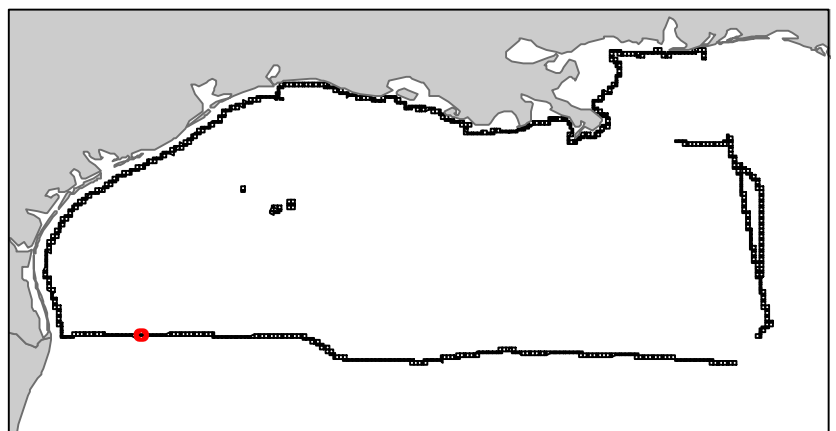
Alaminos Canyon

NG15-04

Block 926



-  Split Block
-  Deferred Portion
-  Portion Landward of the SLA
-  Portion that is Non-US Jurisdiction
-  Available Portion of Block
-  Portion Under Moratorium
-  Active Lease (Not-available)



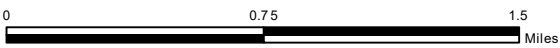
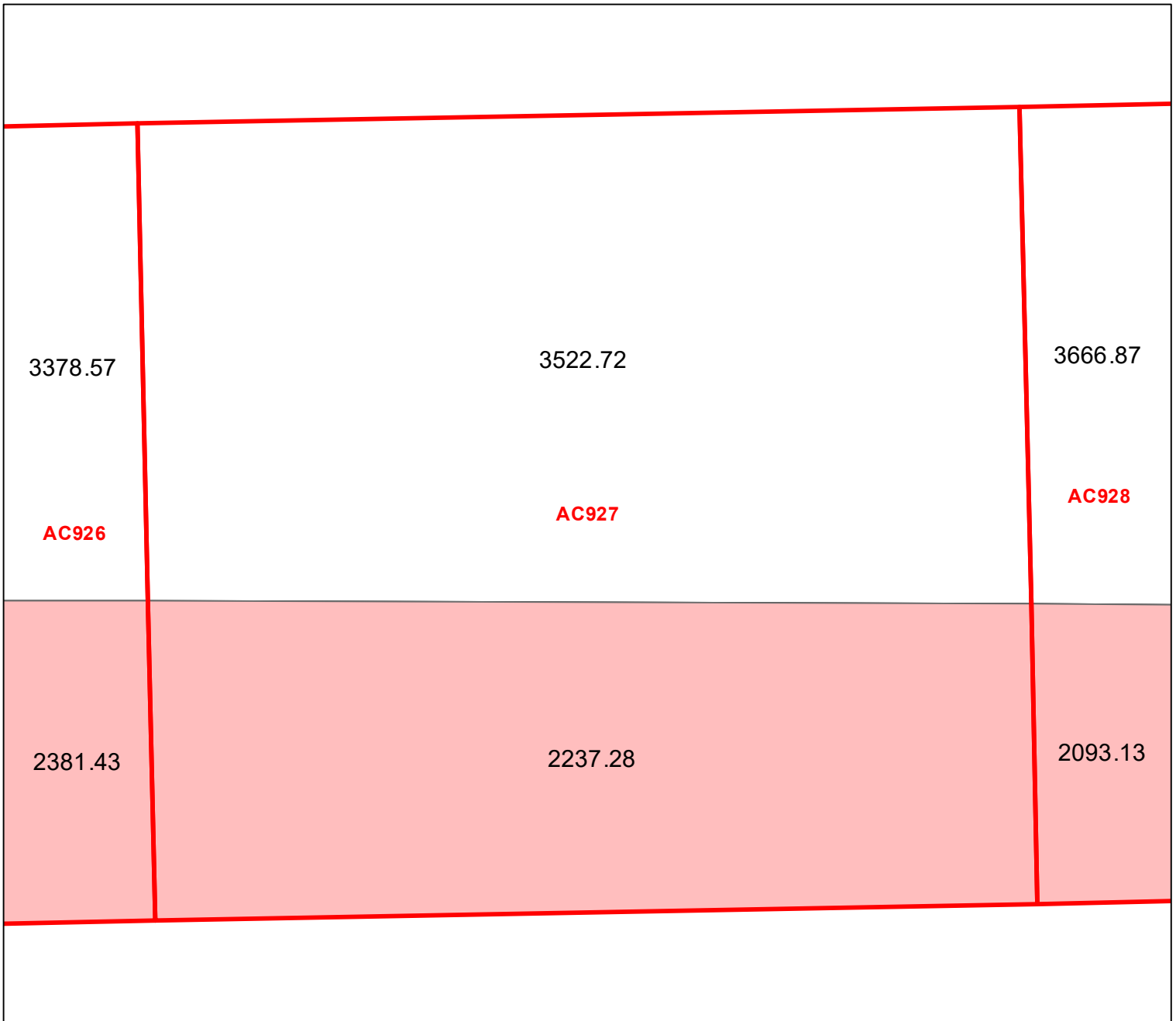
Block portion numbers are in acres








AC926

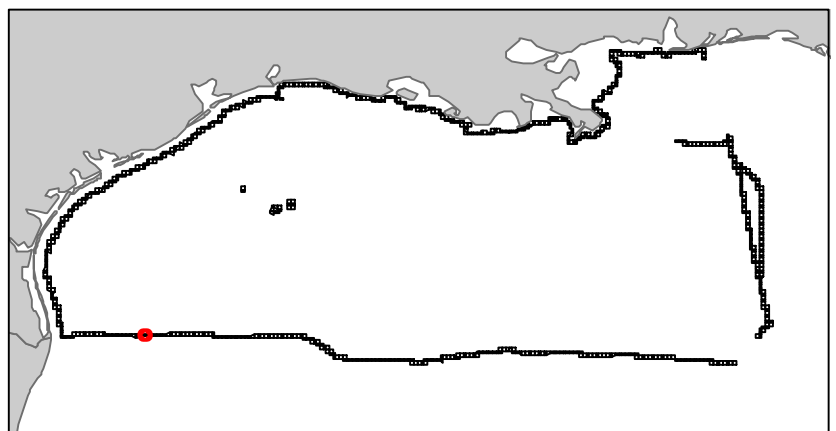
Alaminos Canyon

NG15-04

Block 927



-  Split Block
-  Deferred Portion
-  Portion Landward of the SLA
-  Portion that is Non-US Jurisdiction
-  Available Portion of Block
-  Portion Under Moratorium
-  Active Lease (Not-available)



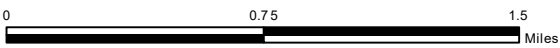
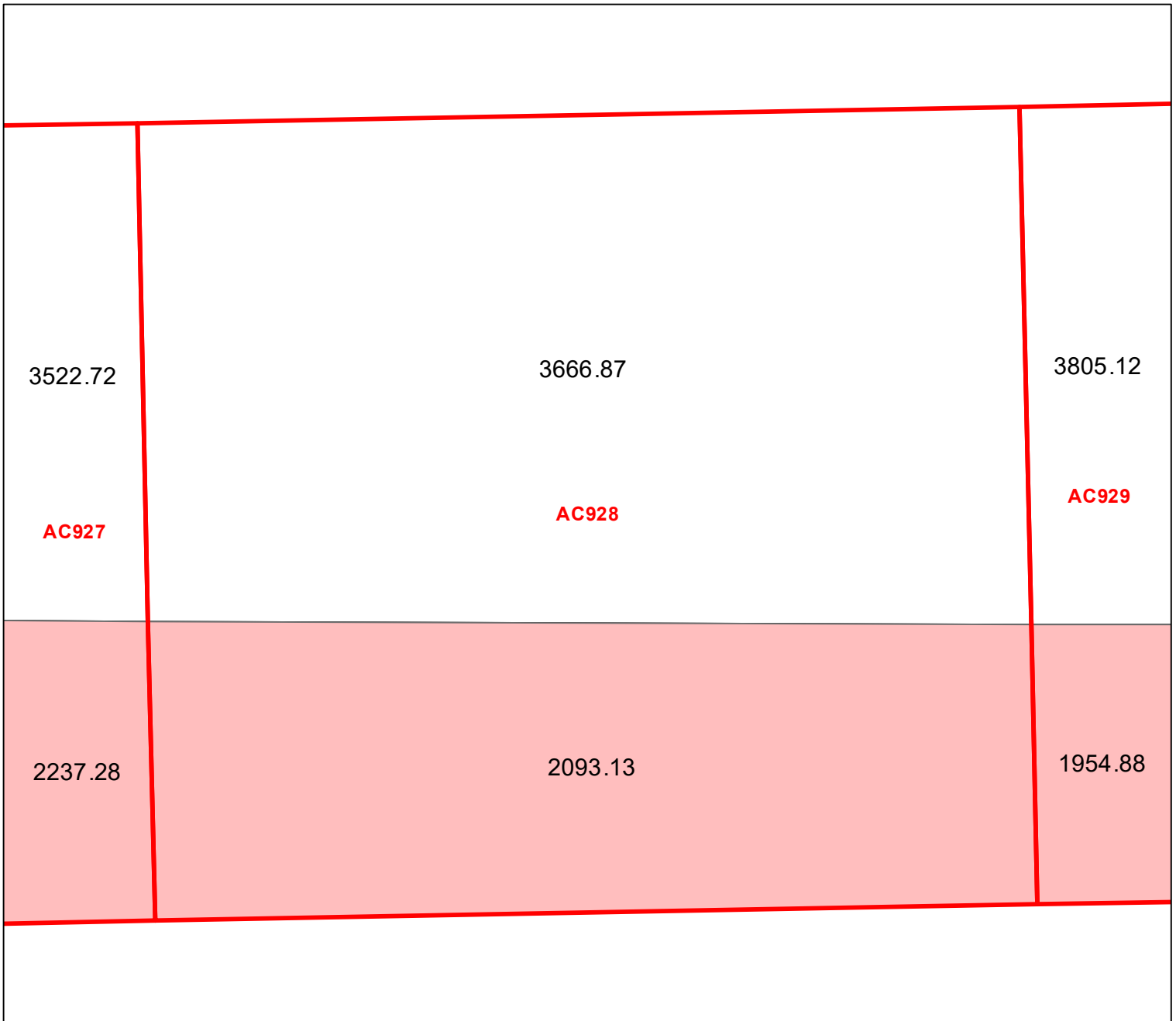
Block portion numbers are in acres



AC927

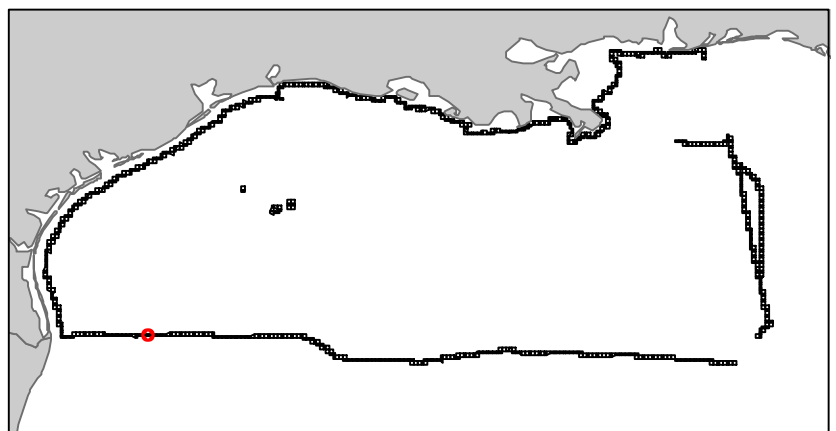
Alaminos Canyon

NG15-04

Block 928



-  Split Block
-  Deferred Portion
-  Portion Landward of the SLA
-  Portion that is Non-US Jurisdiction
-  Available Portion of Block
-  Portion Under Moratorium
-  Active Lease (Not-available)



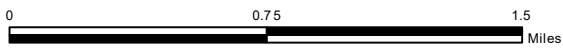
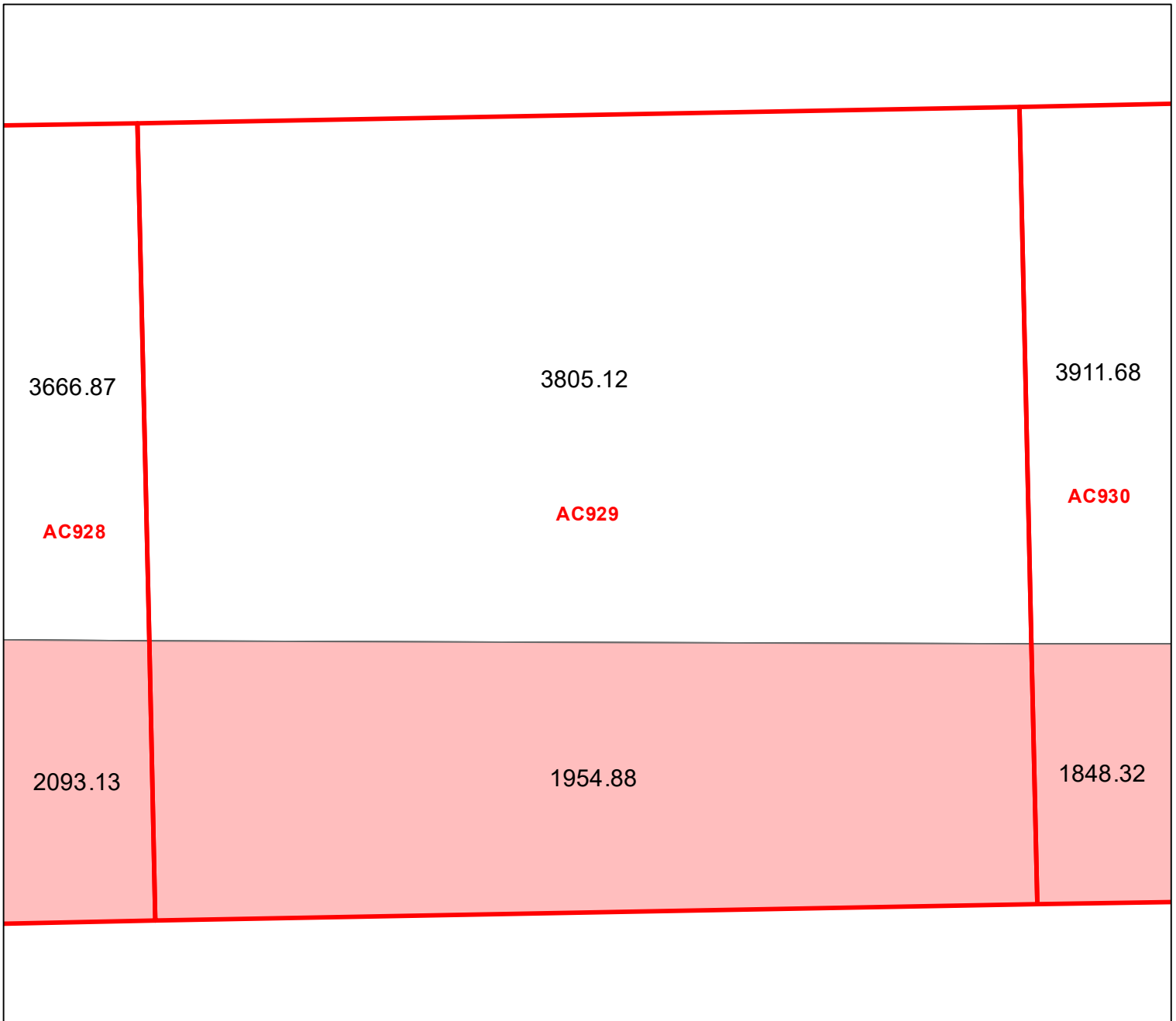
Block portion numbers are in acres




AC928

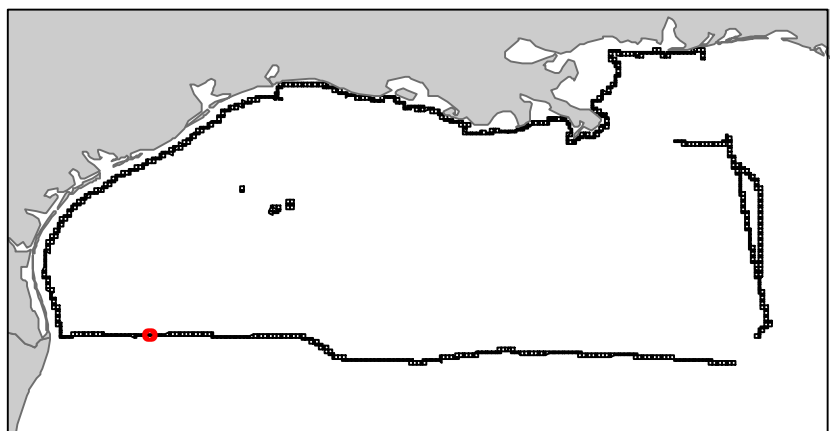
Alaminos Canyon

NG15-04

Block 929



-  Split Block
-  Deferred Portion
-  Portion Landward of the SLA
-  Portion that is Non-US Jurisdiction
-  Available Portion of Block
-  Portion Under Moratorium
-  Active Lease (Not-available)



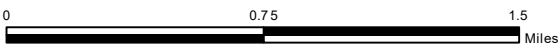
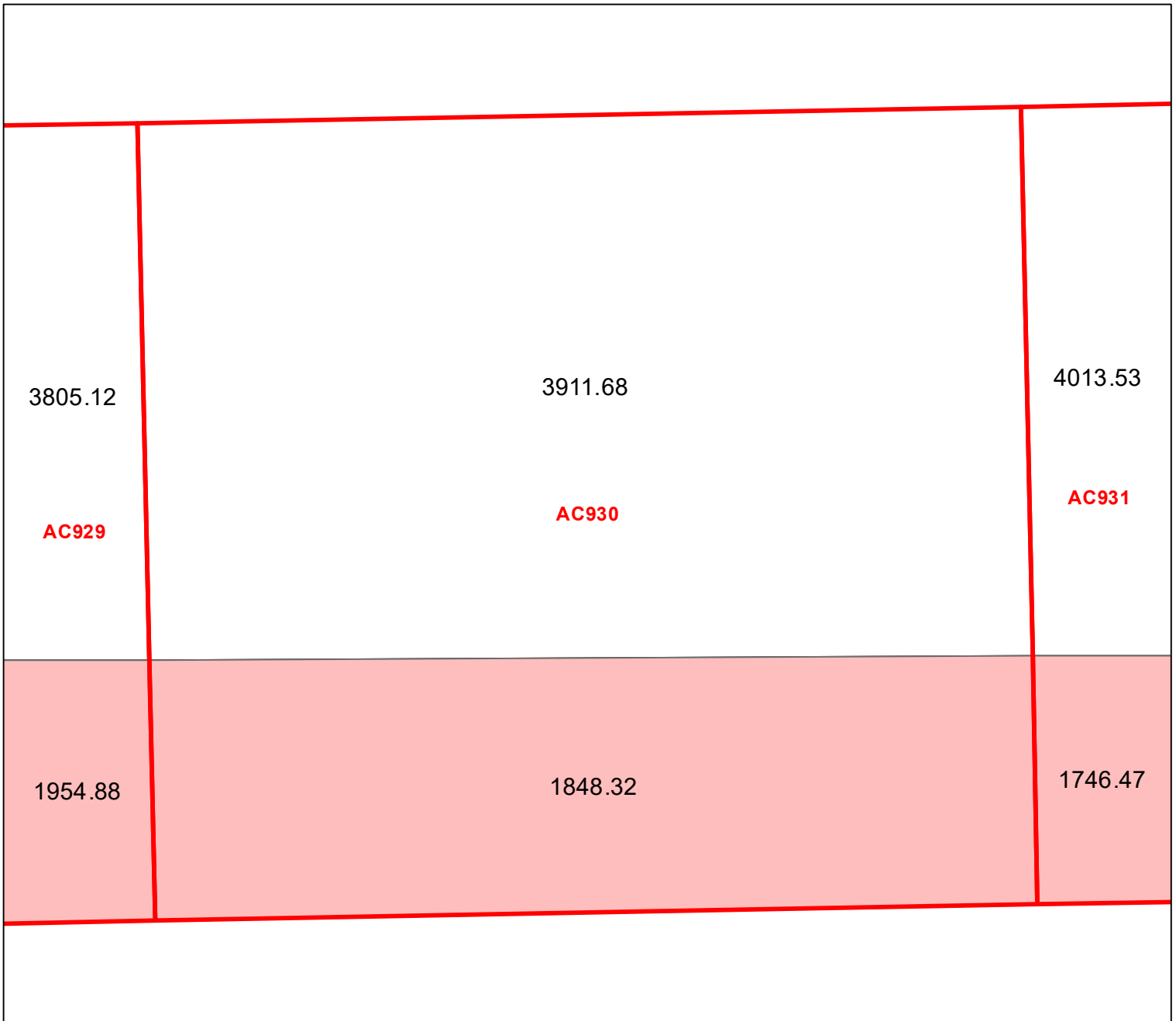
Block portion numbers are in acres








AC929

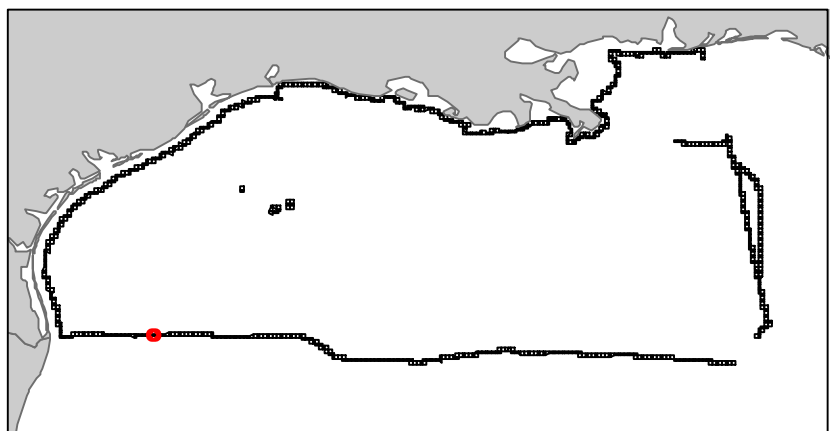
Alaminos Canyon

NG15-04

Block 930



-  Split Block
-  Deferred Portion
-  Portion Landward of the SLA
-  Portion that is Non-US Jurisdiction
-  Available Portion of Block
-  Portion Under Moratorium
-  Active Lease (Not-available)



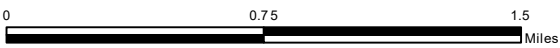
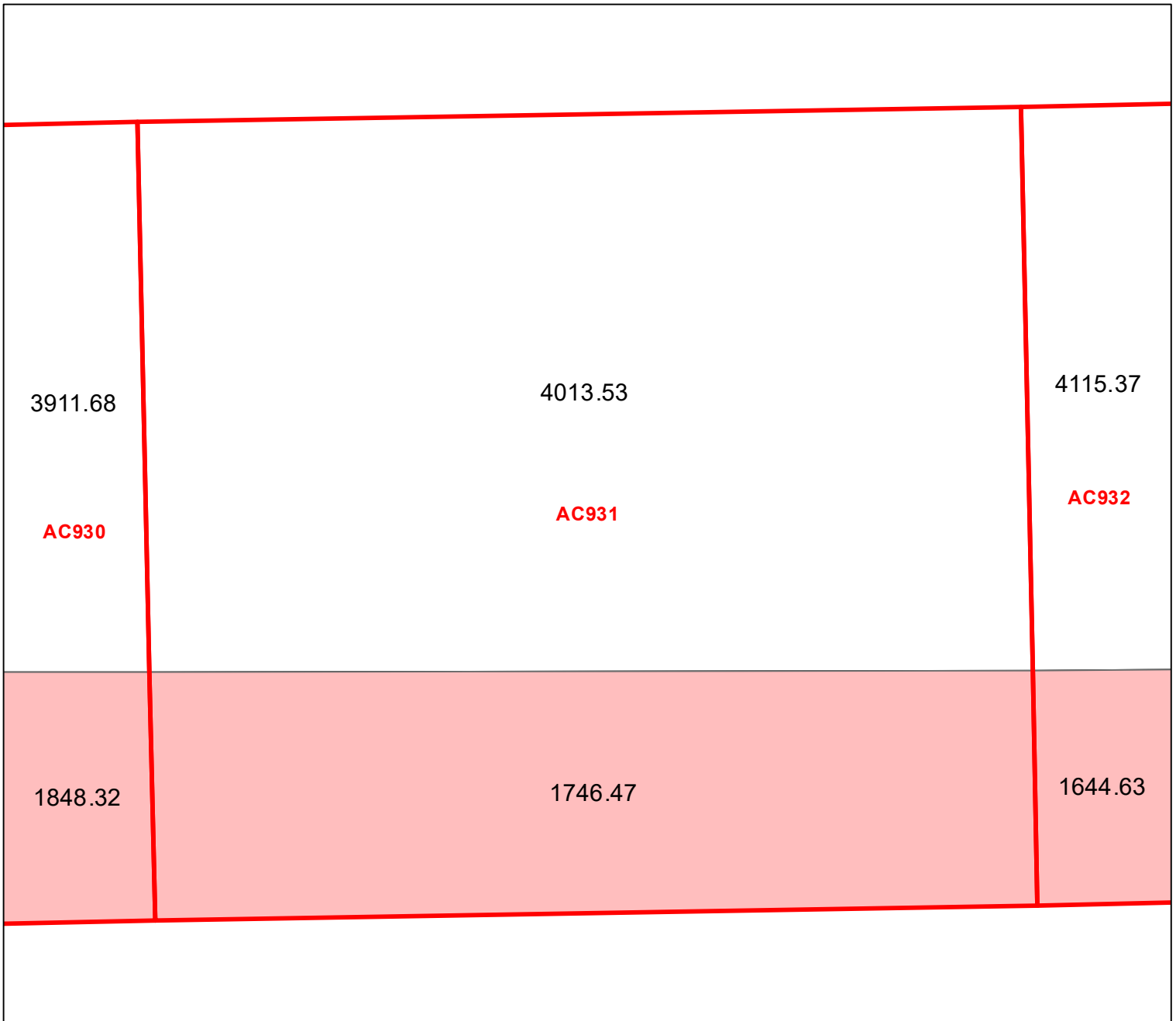
Block portion numbers are in acres








AC930

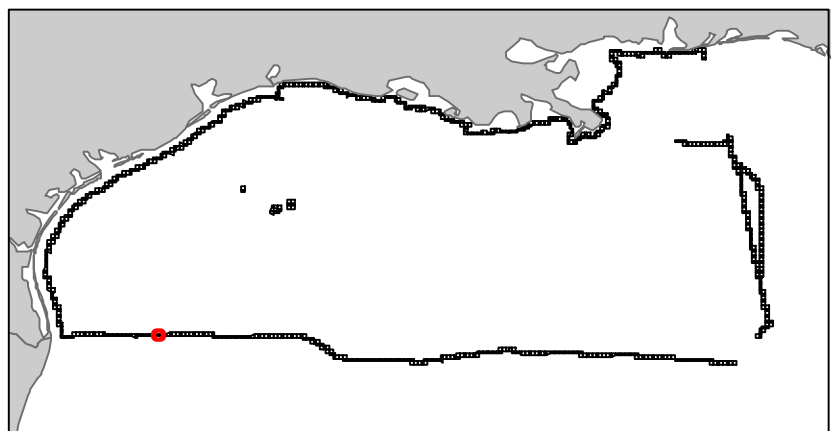
Alaminos Canyon

NG15-04

Block 931



-  Split Block
-  Deferred Portion
-  Portion Landward of the SLA
-  Portion that is Non-US Jurisdiction
-  Available Portion of Block
-  Portion Under Moratorium
-  Active Lease (Not-available)



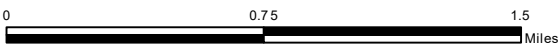
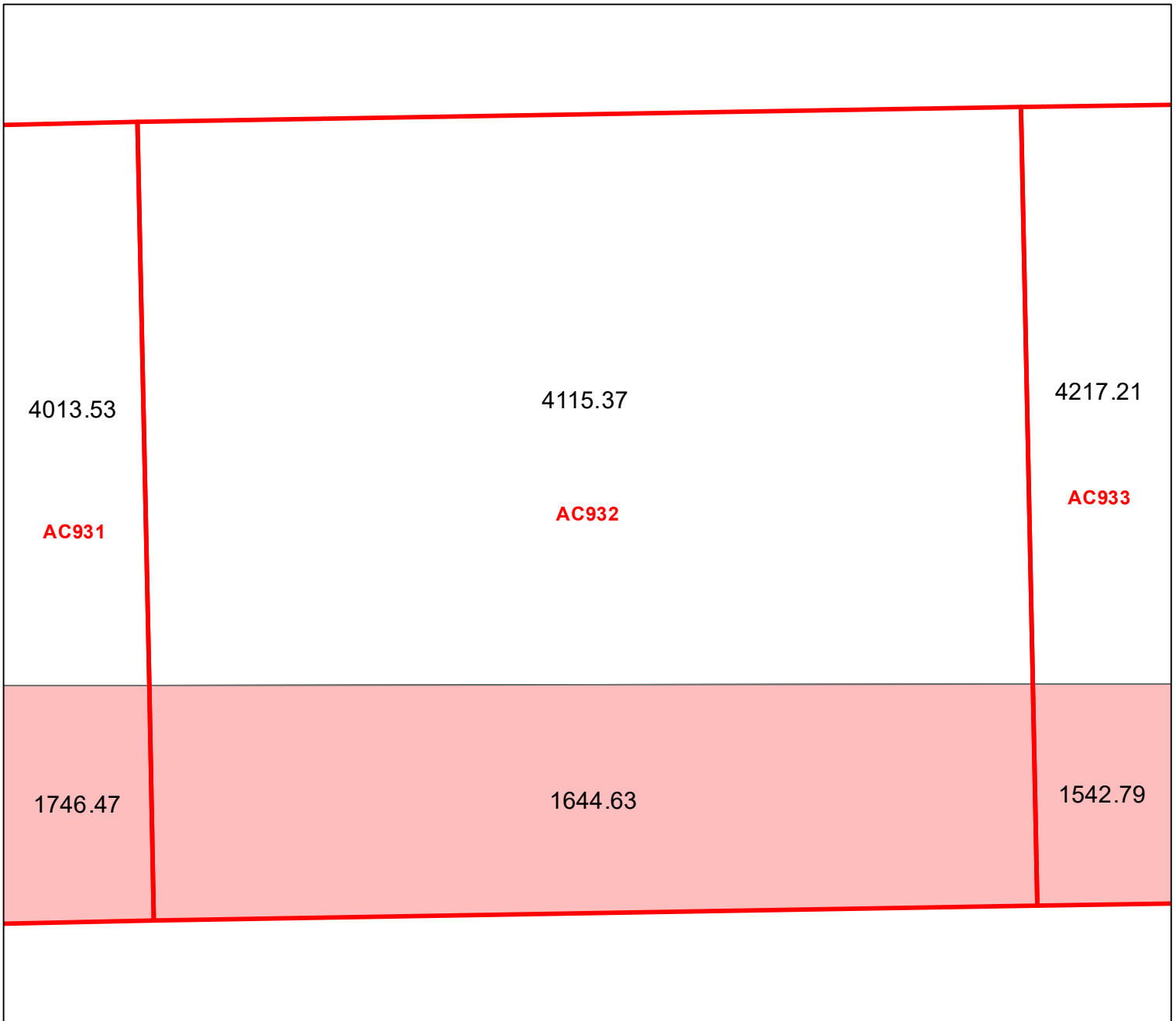
Block portion numbers are in acres







AC931

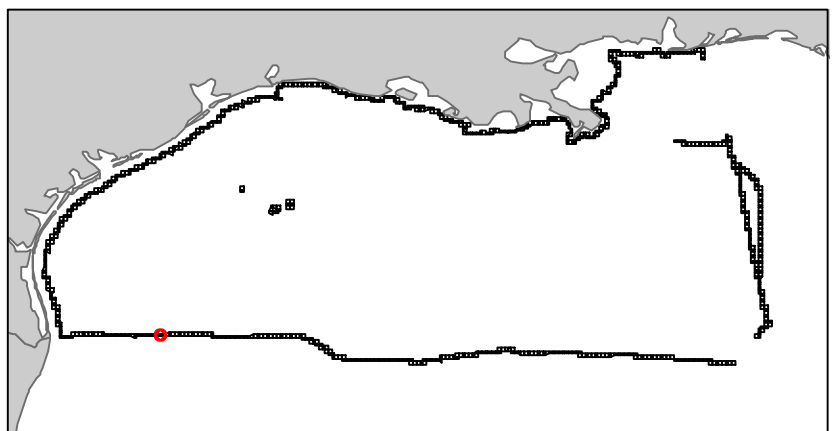
Alaminos Canyon

NG15-04

Block 932



-  Split Block
-  Deferred Portion
-  Portion Landward of the SLA
-  Portion that is Non-US Jurisdiction
-  Available Portion of Block
-  Portion Under Moratorium
-  Active Lease (Not-available)



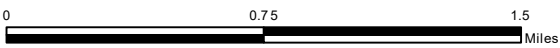
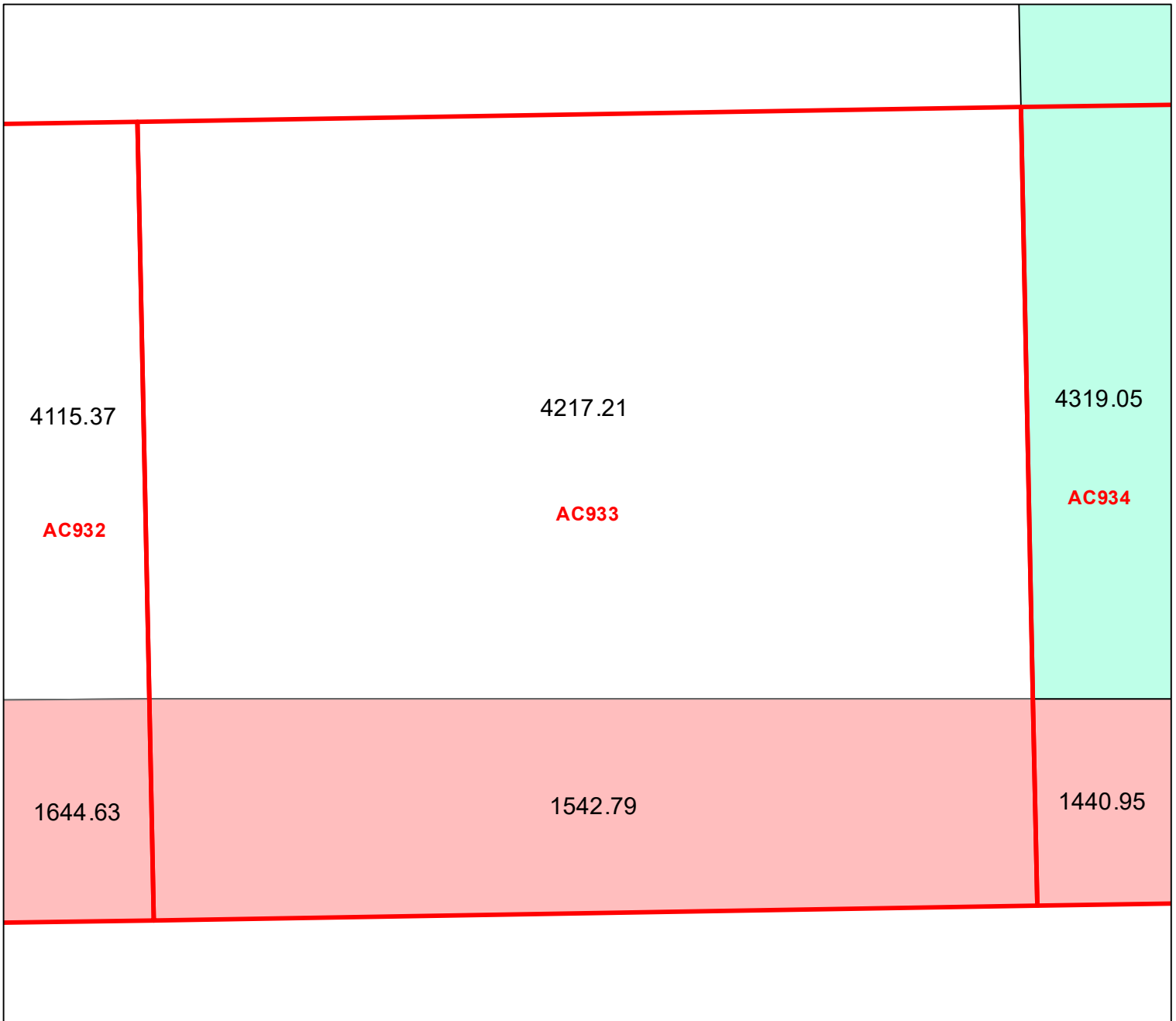
Block portion numbers are in acres





AC932

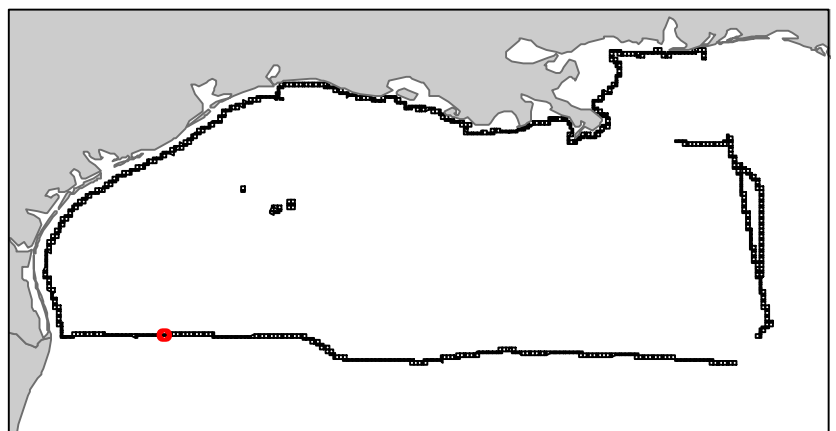
Alaminos Canyon

NG15-04

Block 933



-  Split Block
-  Deferred Portion
-  Portion Landward of the SLA
-  Portion that is Non-US Jurisdiction
-  Available Portion of Block
-  Portion Under Moratorium
-  Active Lease (Not-available)



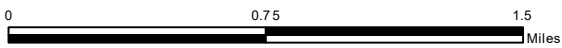
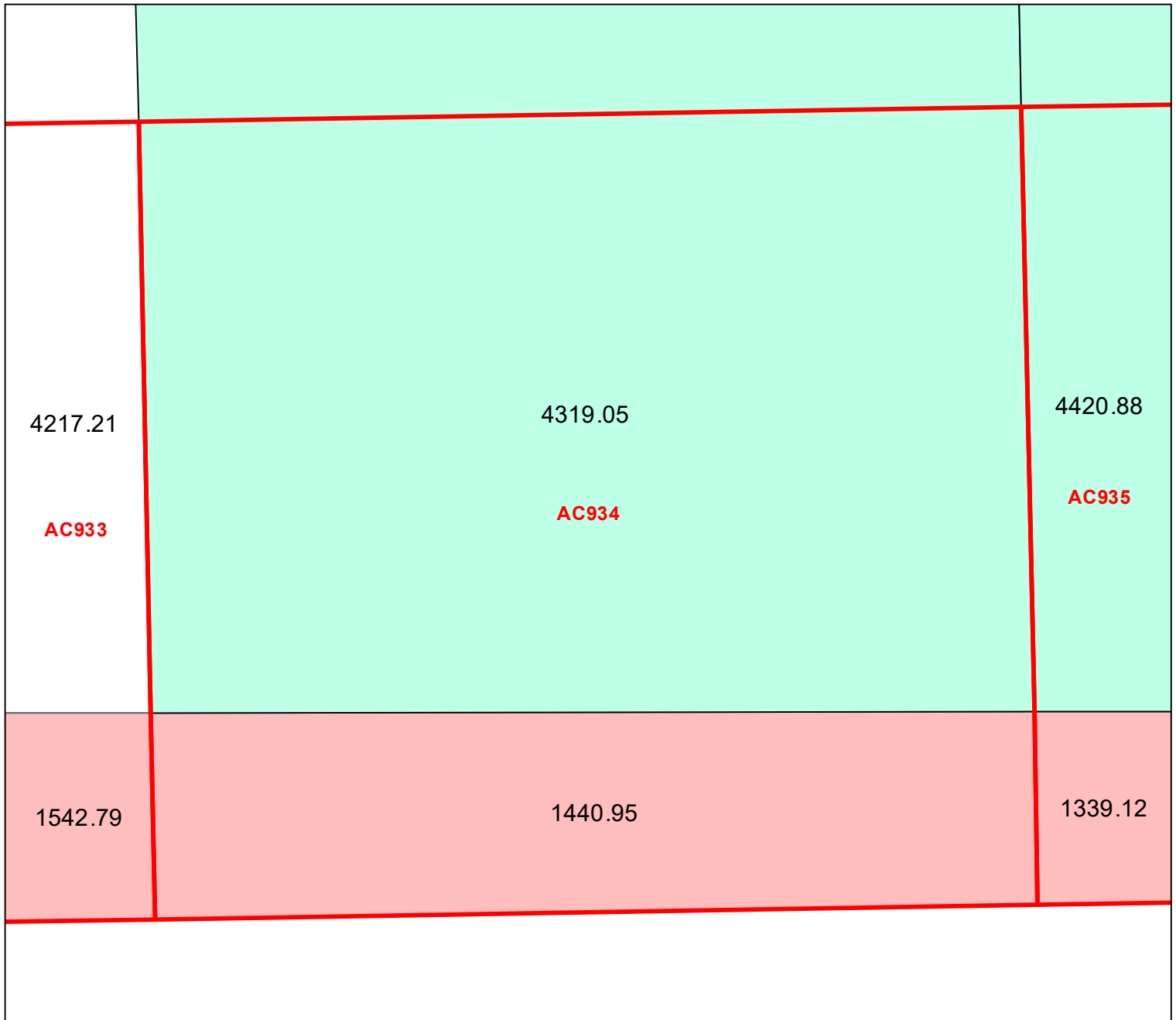
Block portion numbers are in acres

AC933

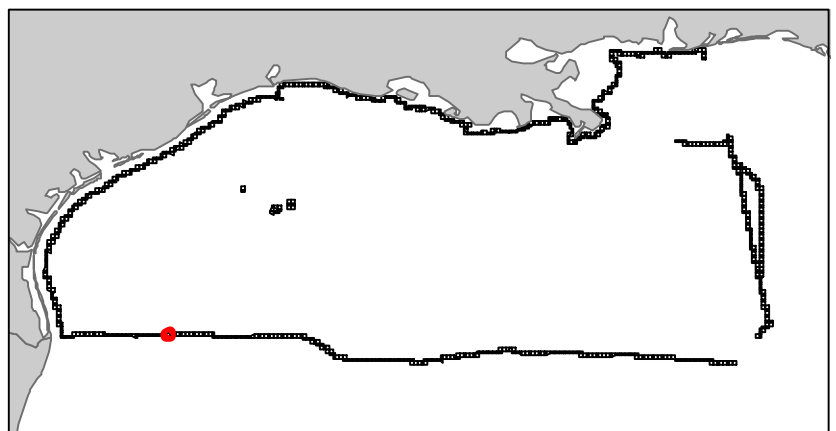
Alaminos Canyon

NG15-04

Block 934



- Split Block
- Deferred Portion
- Portion Landward of the SLA
- Portion that is Non-US Jurisdiction
- Available Portion of Block
- Portion Under Moratorium
- Active Lease (Not-available)



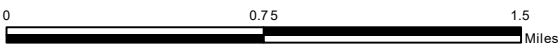
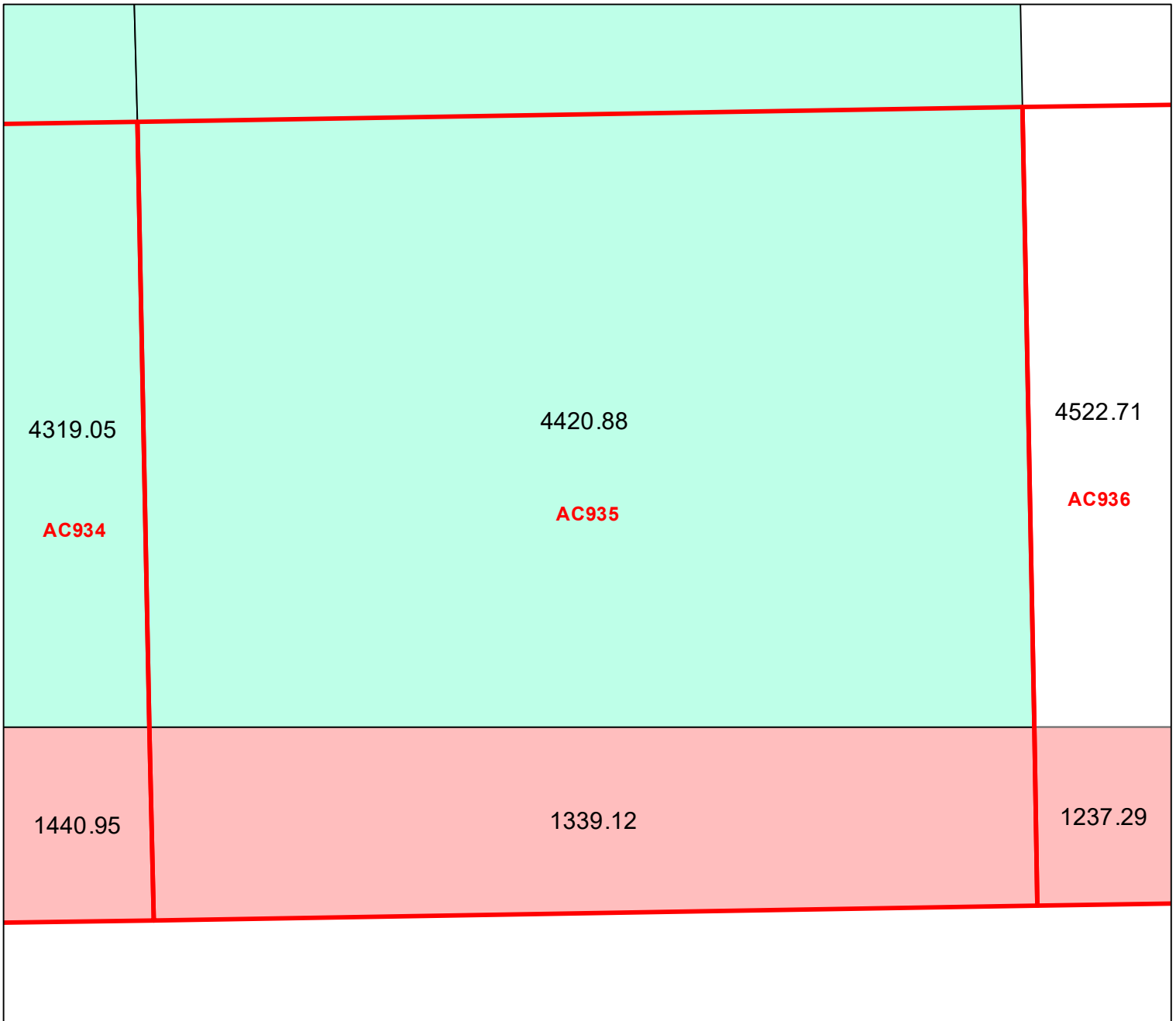
Block portion numbers are in acres

AC934

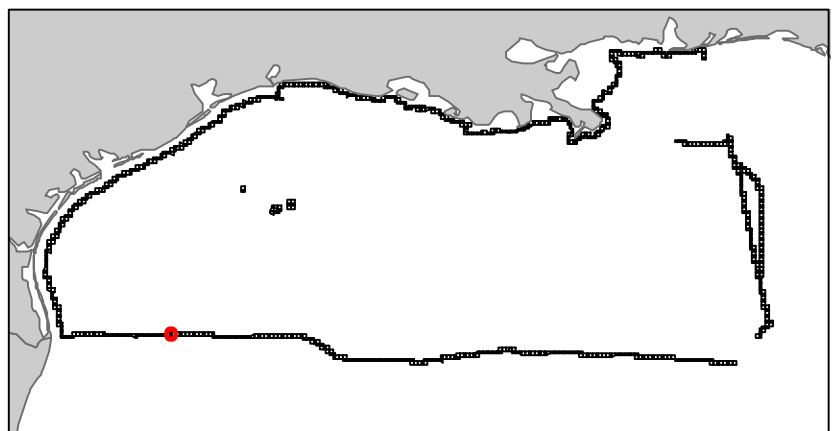
Alaminos Canyon

NG15-04

Block 935



- Split Block
- Deferred Portion
- Portion Landward of the SLA
- Portion that is Non-US Jurisdiction
- Available Portion of Block
- Portion Under Moratorium
- Active Lease (Not-available)



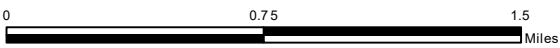
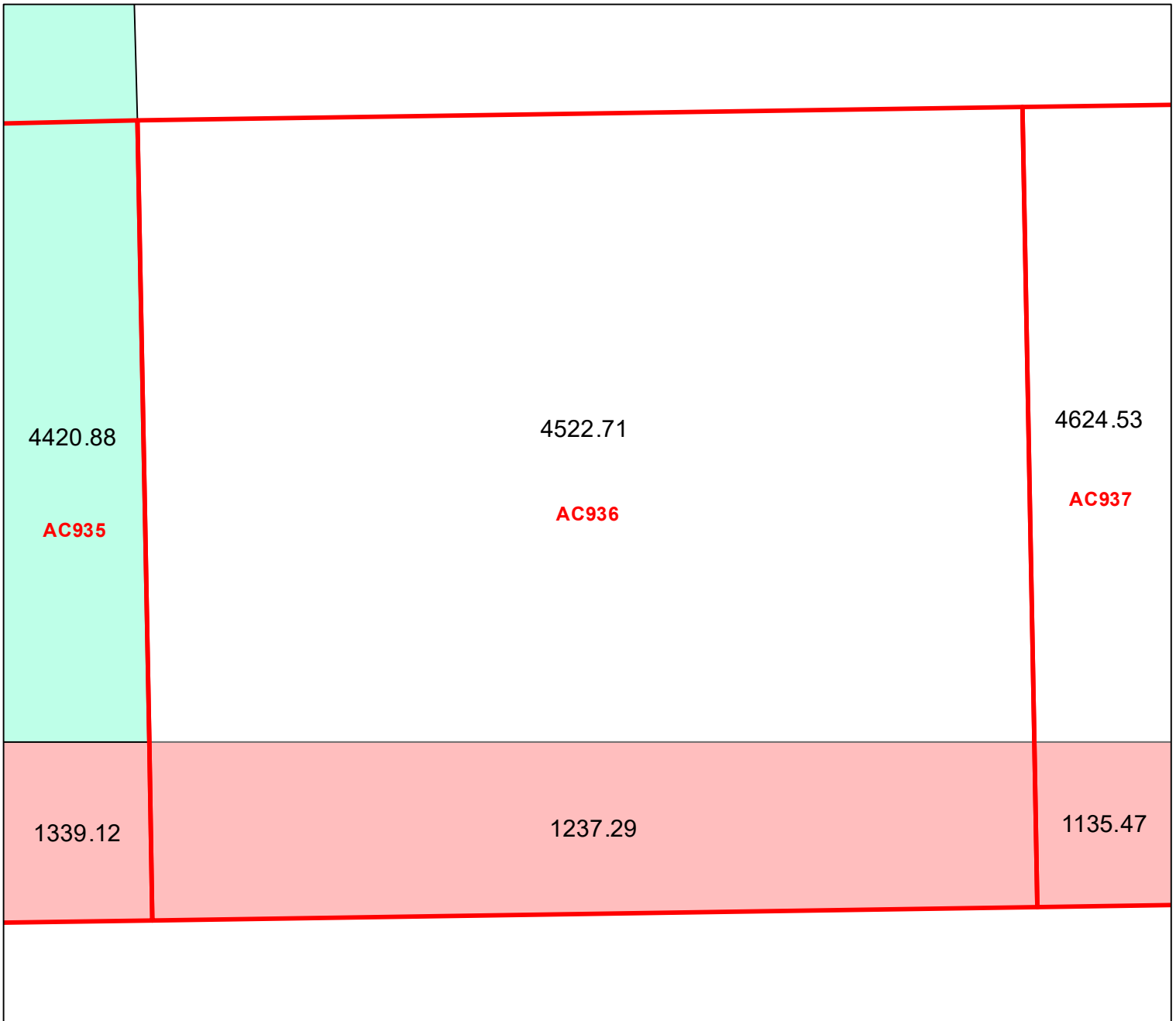
Block portion numbers are in acres








AC935

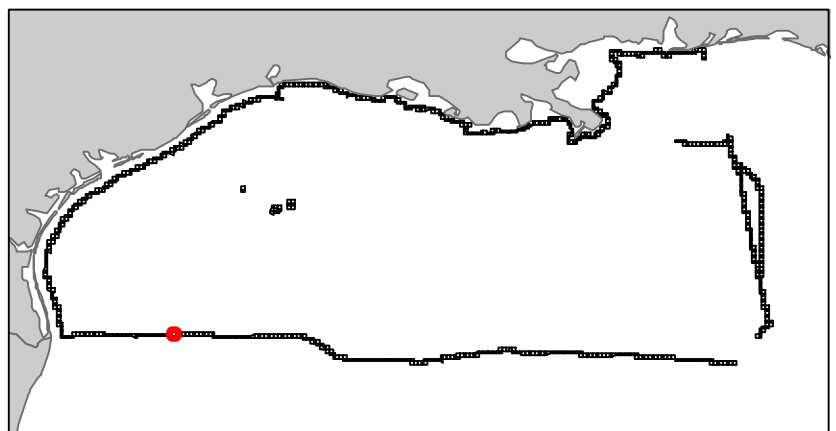
Alaminos Canyon

NG15-04

Block 936



-  Split Block
-  Deferred Portion
-  Portion Landward of the SLA
-  Portion that is Non-US Jurisdiction
-  Available Portion of Block
-  Portion Under Moratorium
-  Active Lease (Not-available)



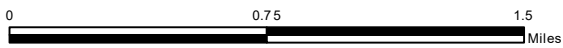
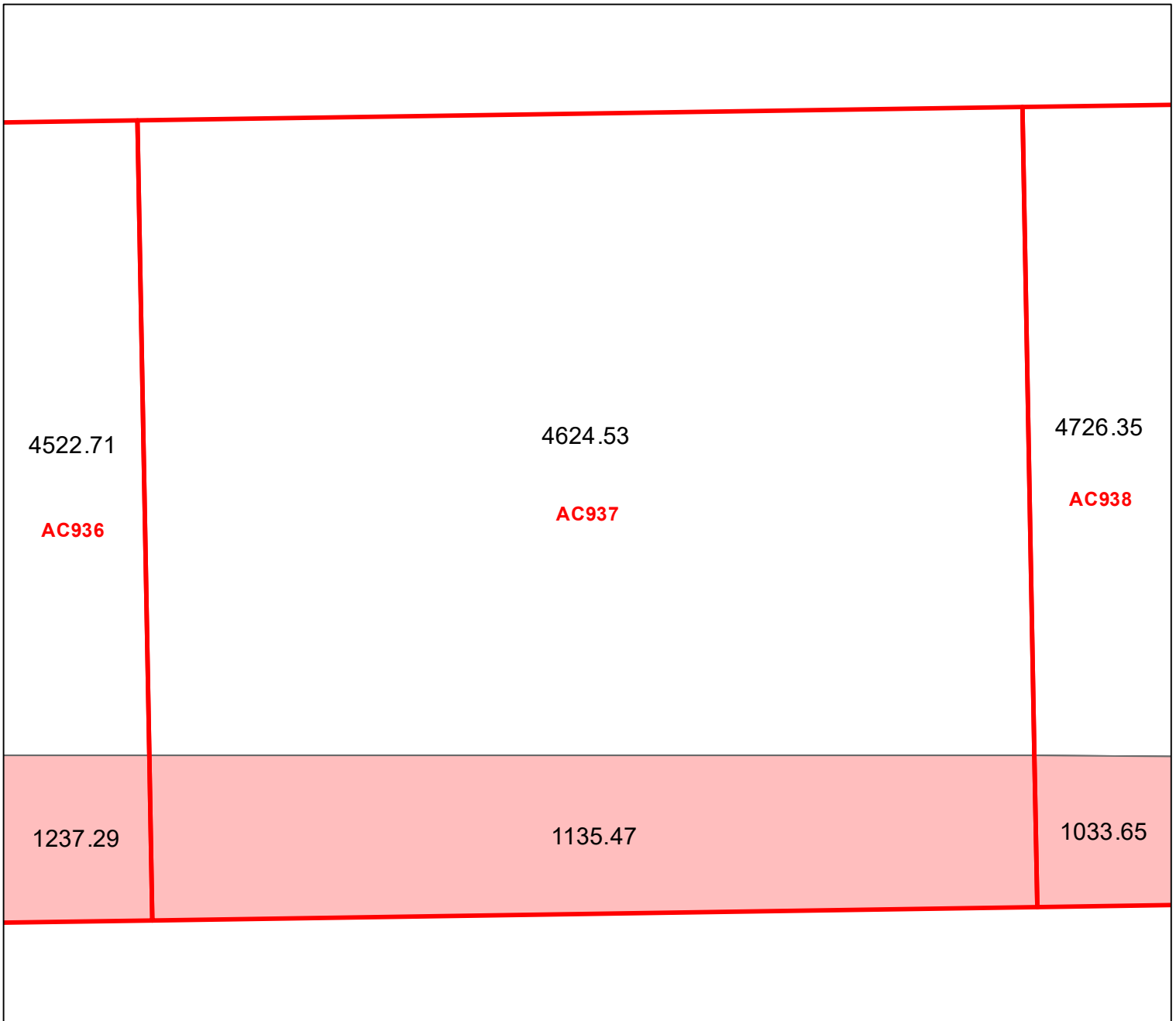
Block portion numbers are in acres




AC936

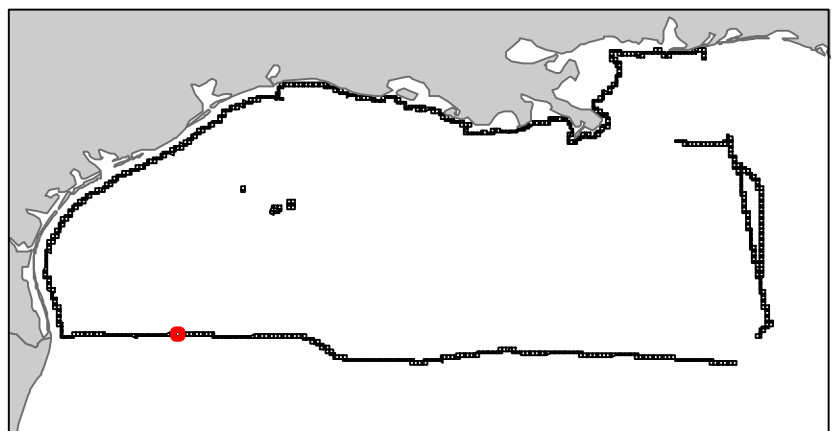
Alaminos Canyon

NG15-04

Block 937



-  Split Block
-  Deferred Portion
-  Portion Landward of the SLA
-  Portion that is Non-US Jurisdiction
-  Available Portion of Block
-  Portion Under Moratorium
-  Active Lease (Not-available)



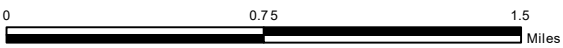
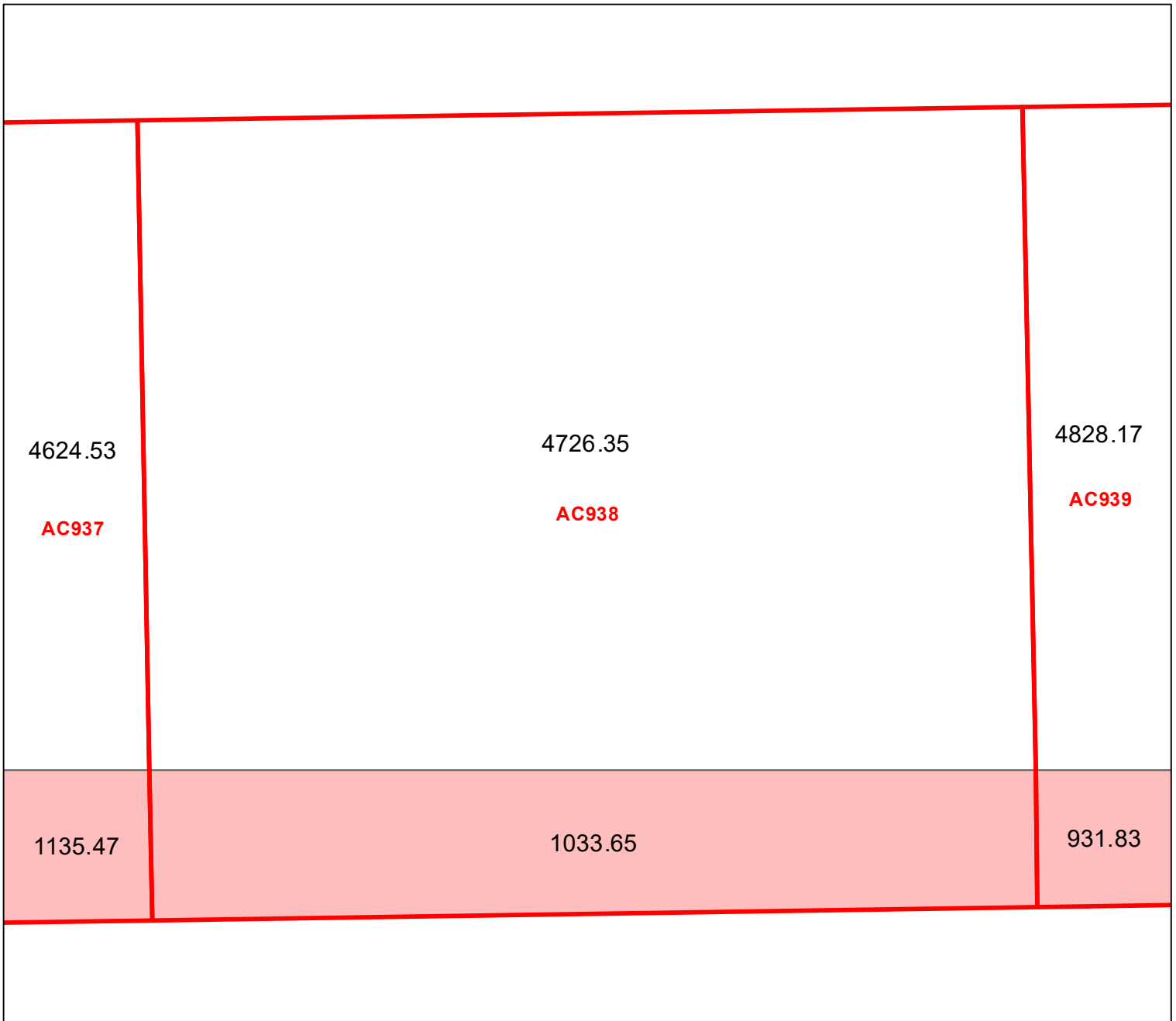
Block portion numbers are in acres






AC937

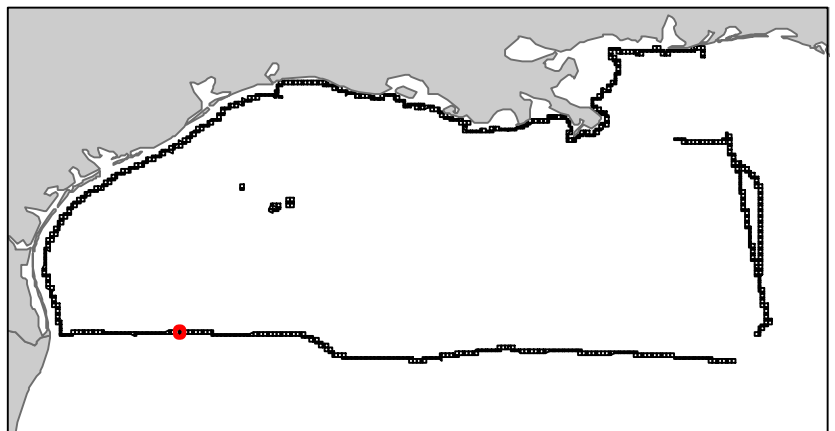
Alaminos Canyon

NG15-04

Block 938



-  Split Block
-  Deferred Portion
-  Portion Landward of the SLA
-  Portion that is Non-US Jurisdiction
-  Available Portion of Block
-  Portion Under Moratorium
-  Active Lease (Not-available)



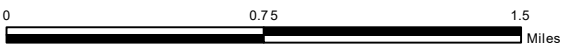
Block portion numbers are in acres




AC938

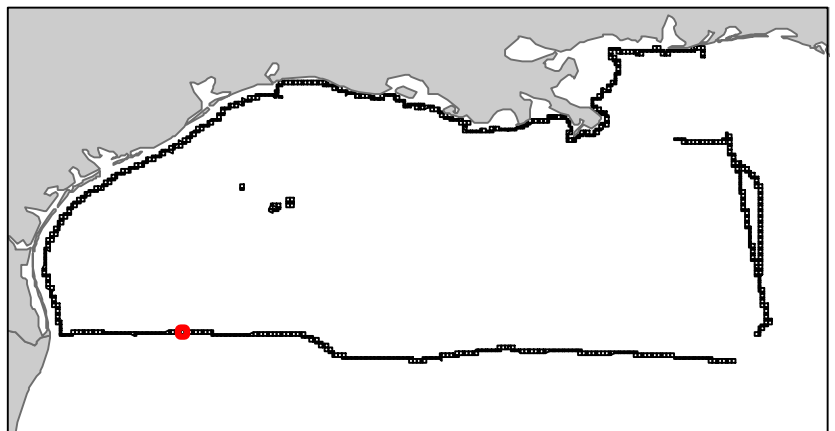
Alaminos Canyon

NG15-04

Block 939



-  Split Block
-  Deferred Portion
-  Portion Landward of the SLA
-  Portion that is Non-US Jurisdiction
-  Available Portion of Block
-  Portion Under Moratorium
-  Active Lease (Not-available)



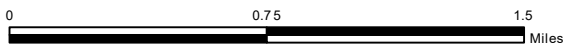
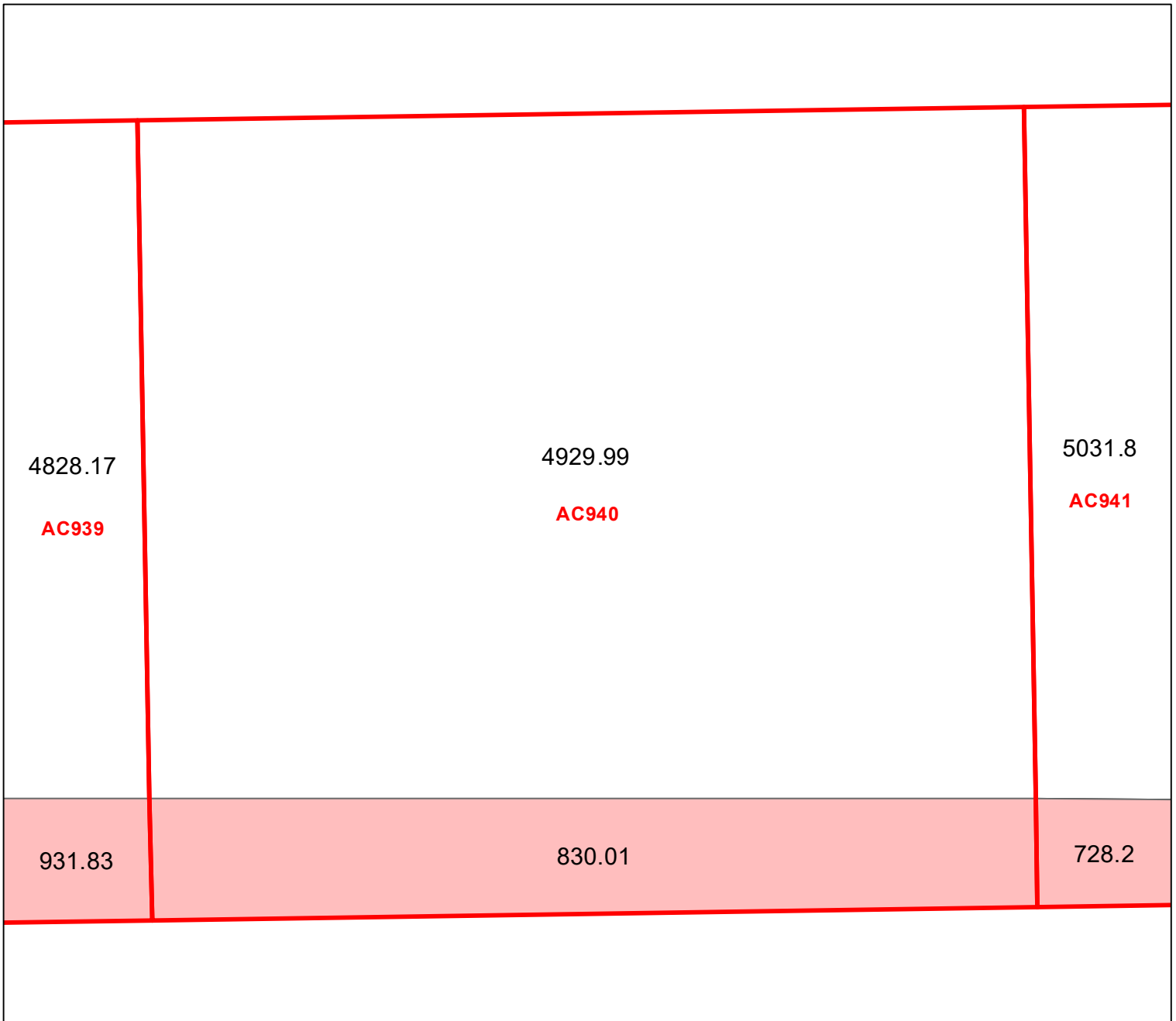
Block portion numbers are in acres



AC939

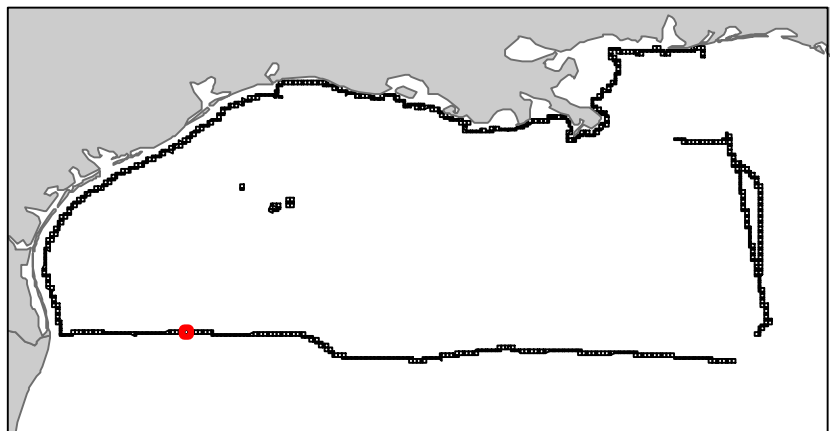
Alaminos Canyon

NG15-04

Block 940



-  Split Block
-  Deferred Portion
-  Portion Landward of the SLA
-  Portion that is Non-US Jurisdiction
-  Available Portion of Block
-  Portion Under Moratorium
-  Active Lease (Not-available)



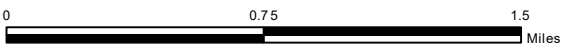
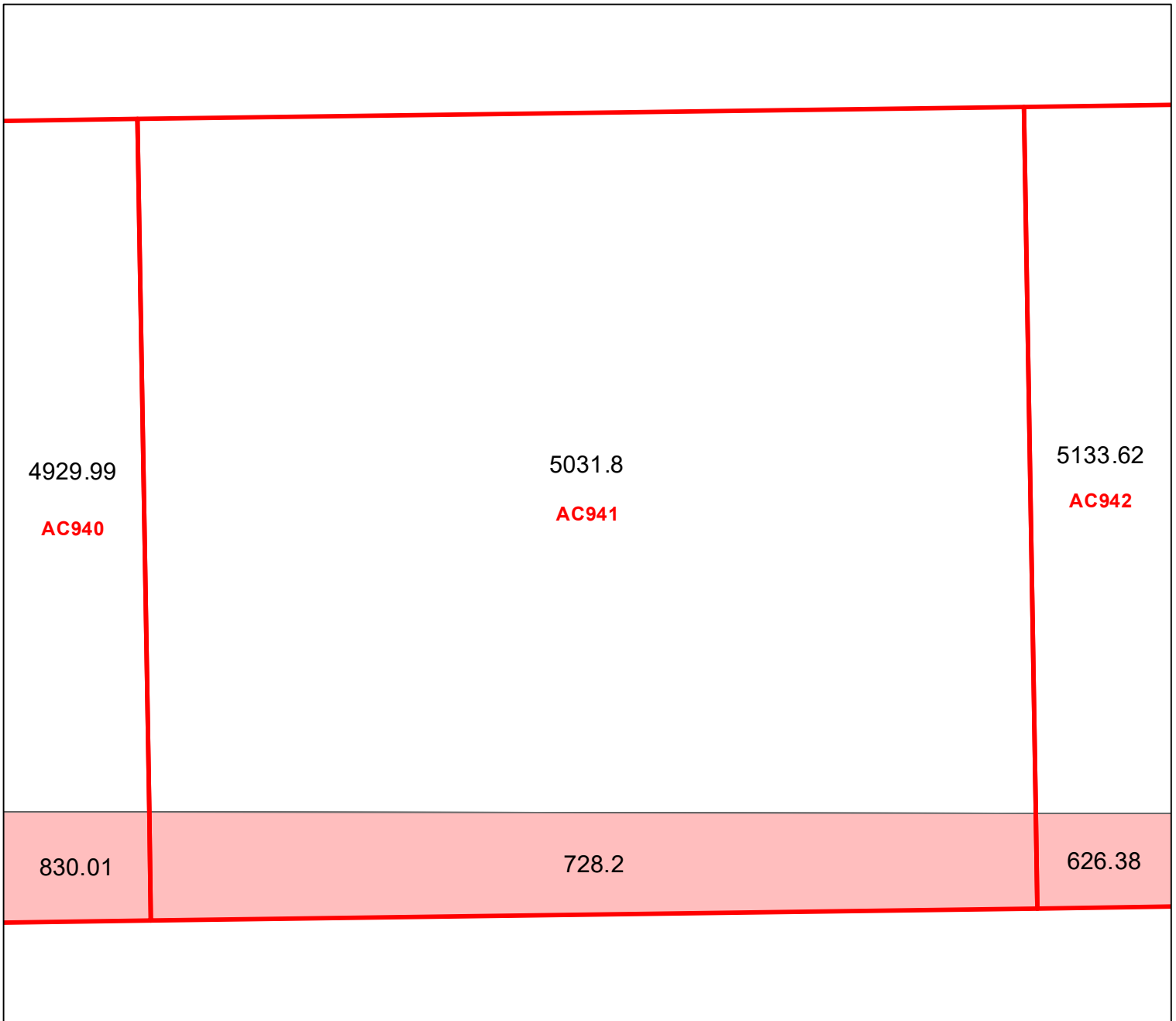
Block portion numbers are in acres







AC940

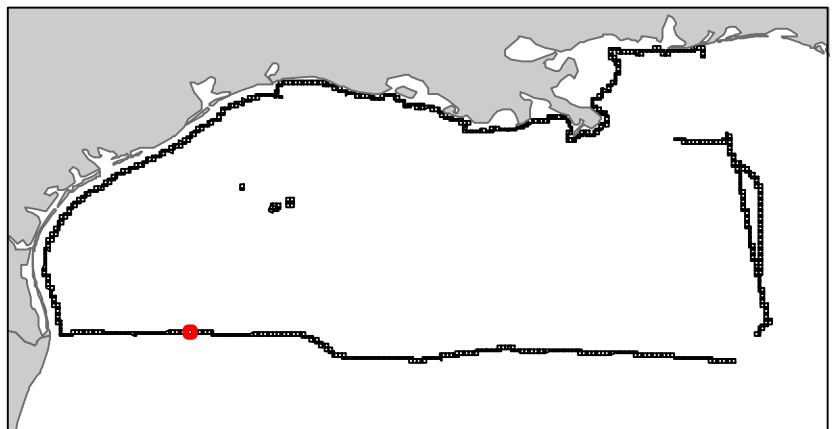
Alaminos Canyon

NG15-04

Block 941



-  Split Block
-  Deferred Portion
-  Portion Landward of the SLA
-  Portion that is Non-US Jurisdiction
-  Available Portion of Block
-  Portion Under Moratorium
-  Active Lease (Not-available)



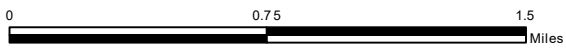
Block portion numbers are in acres

AC941

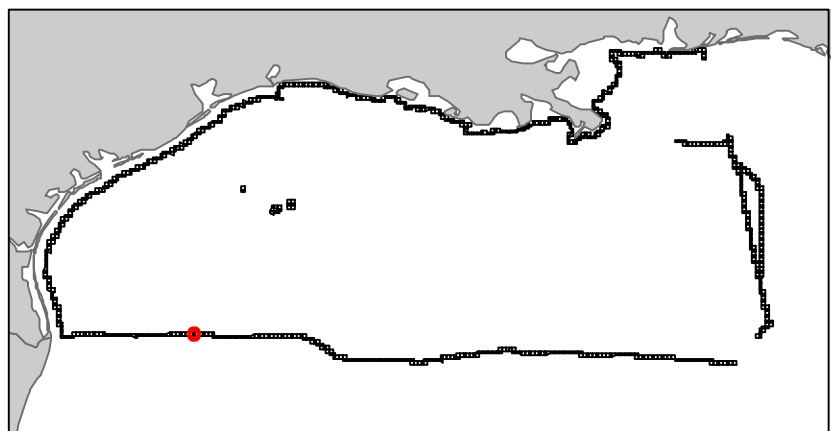
Alaminos Canyon

NG15-04

Block 942



-  Split Block
-  Deferred Portion
-  Portion Landward of the SLA
-  Portion that is Non-US Jurisdiction
-  Available Portion of Block
-  Portion Under Moratorium
-  Active Lease (Not-available)



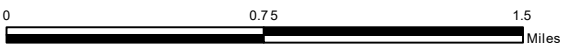
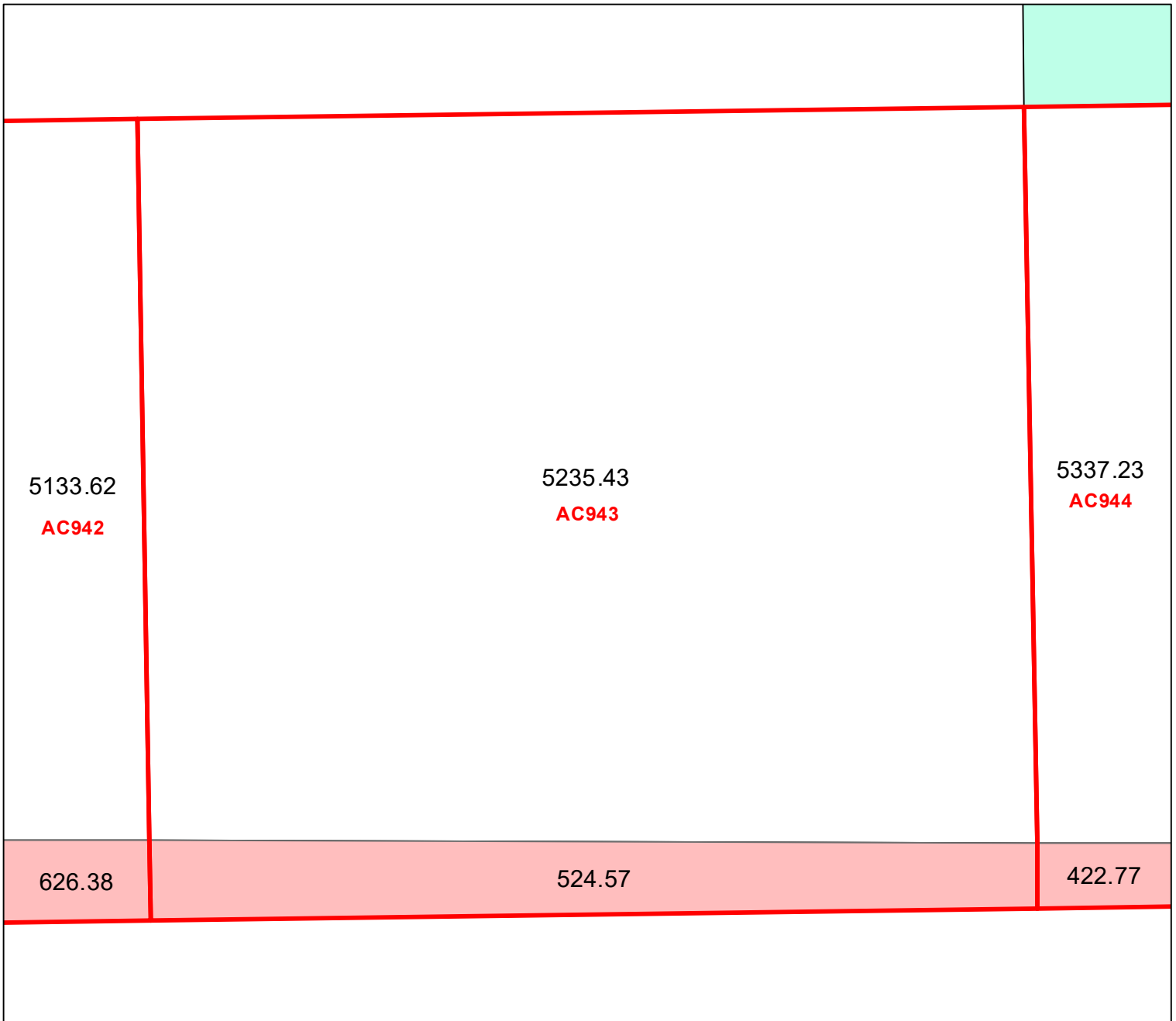
Block portion numbers are in acres








AC942

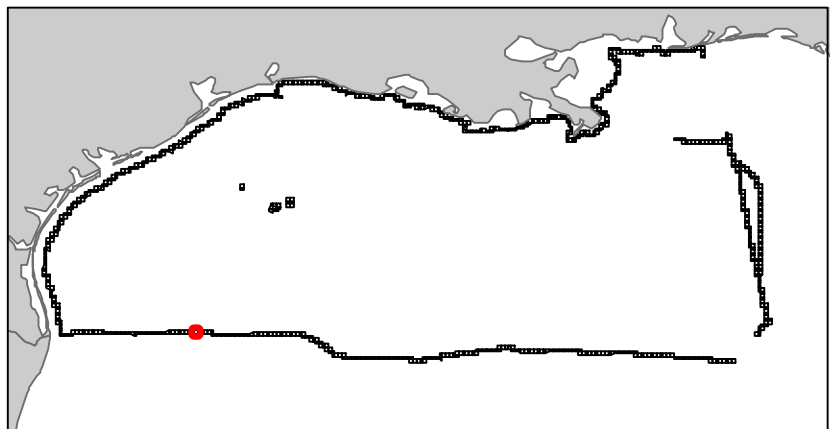
Alaminos Canyon

NG15-04

Block 943



-  Split Block
-  Deferred Portion
-  Portion Landward of the SLA
-  Portion that is Non-US Jurisdiction
-  Available Portion of Block
-  Portion Under Moratorium
-  Active Lease (Not-available)



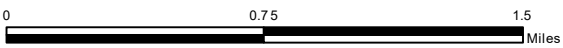
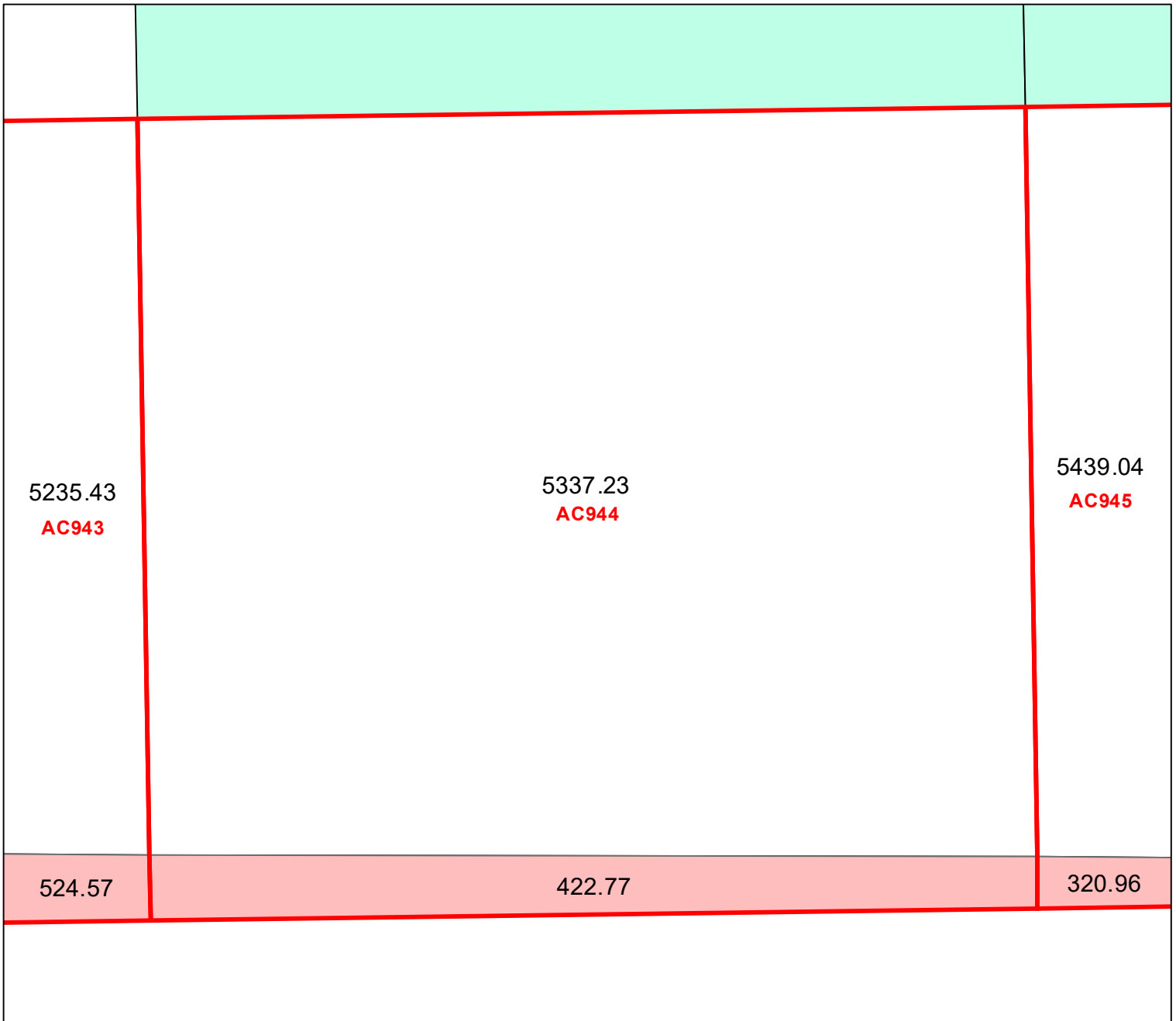
Block portion numbers are in acres






AC943

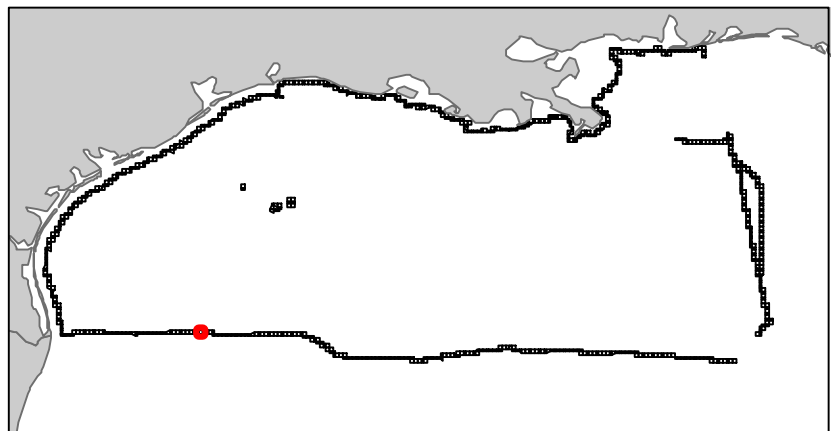
Alaminos Canyon

NG15-04

Block 944



-  Split Block
-  Deferred Portion
-  Portion Landward of the SLA
-  Portion that is Non-US Jurisdiction
-  Available Portion of Block
-  Portion Under Moratorium
-  Active Lease (Not-available)



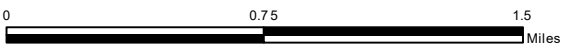
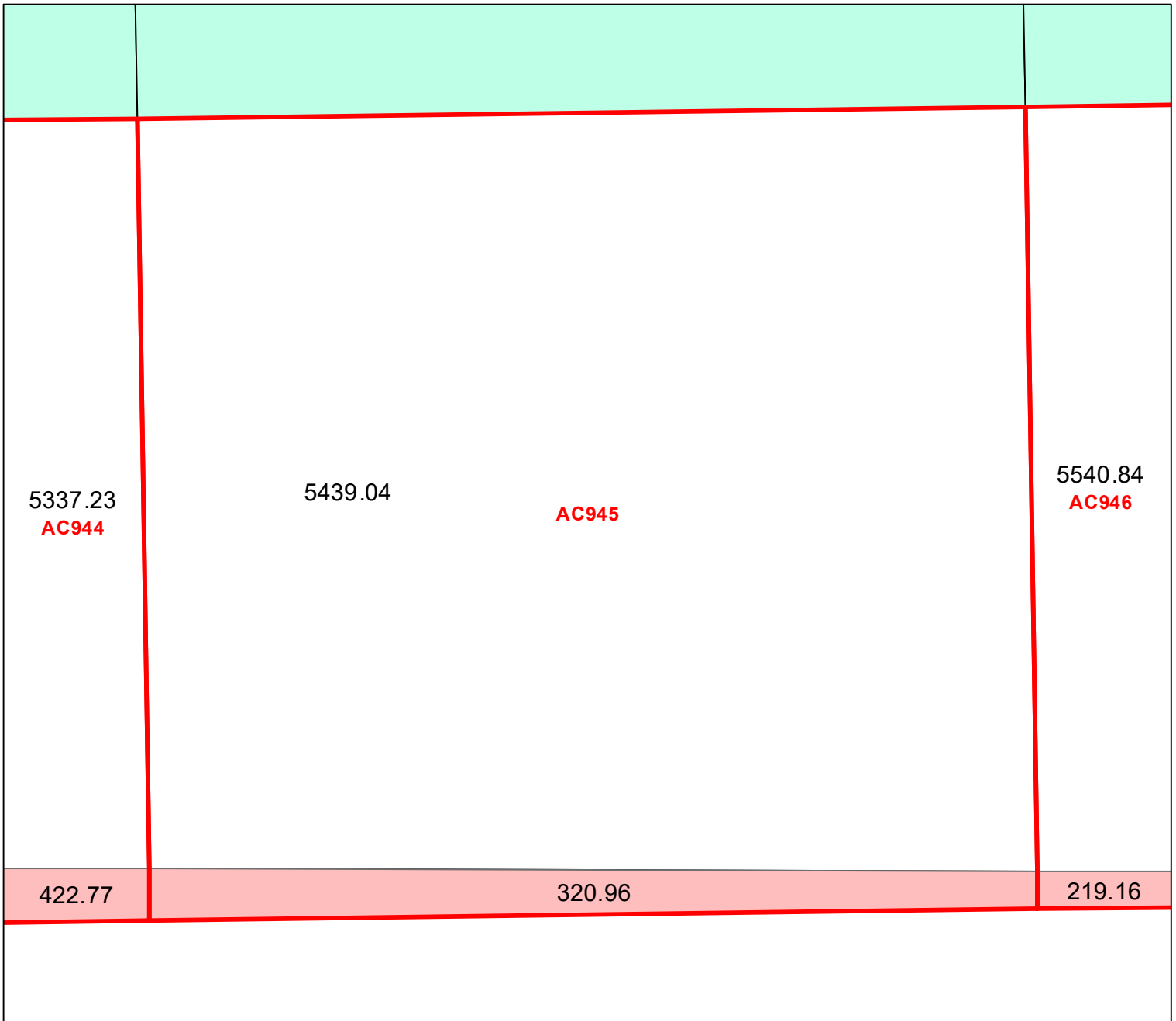
Block portion numbers are in acres







AC944

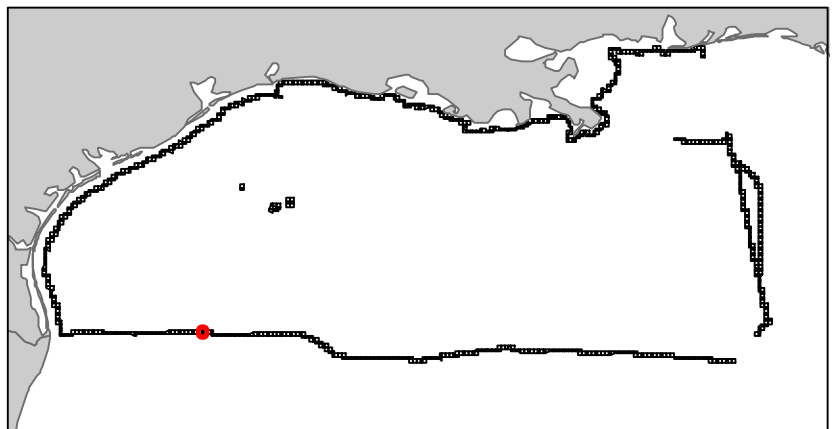
Alaminos Canyon

NG15-04

Block 945



-  Split Block
-  Deferred Portion
-  Portion Landward of the SLA
-  Portion that is Non-US Jurisdiction
-  Available Portion of Block
-  Portion Under Moratorium
-  Active Lease (Not-available)



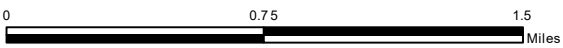
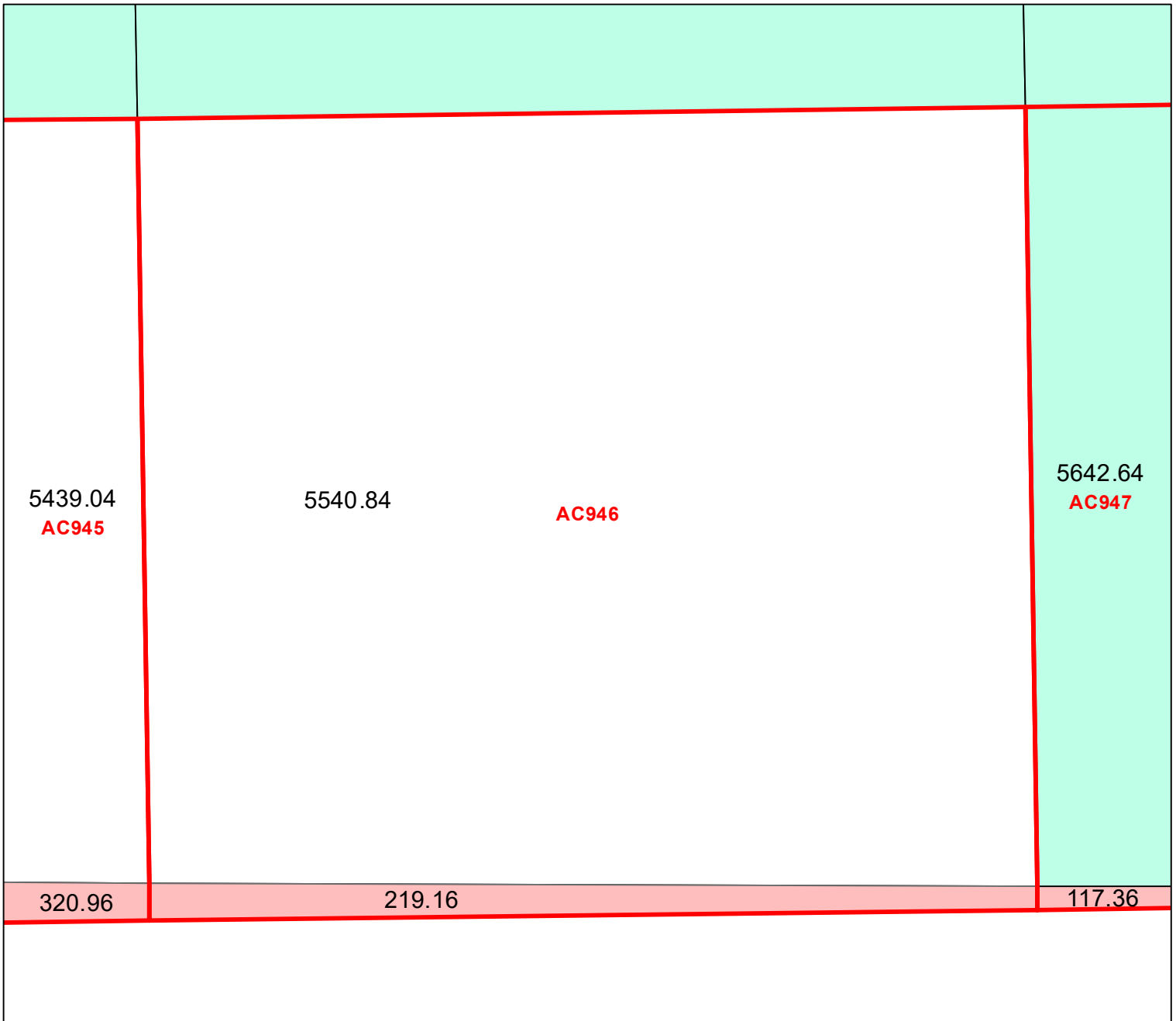
Block portion numbers are in acres








AC945

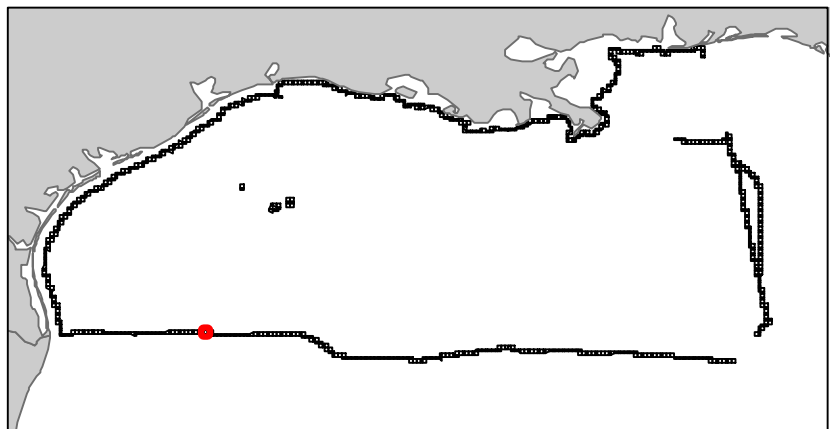
Alaminos Canyon

NG15-04

Block 946



-  Split Block
-  Deferred Portion
-  Portion Landward of the SLA
-  Portion that is Non-US Jurisdiction
-  Available Portion of Block
-  Portion Under Moratorium
-  Active Lease (Not-available)



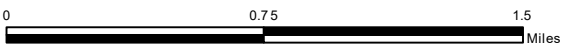
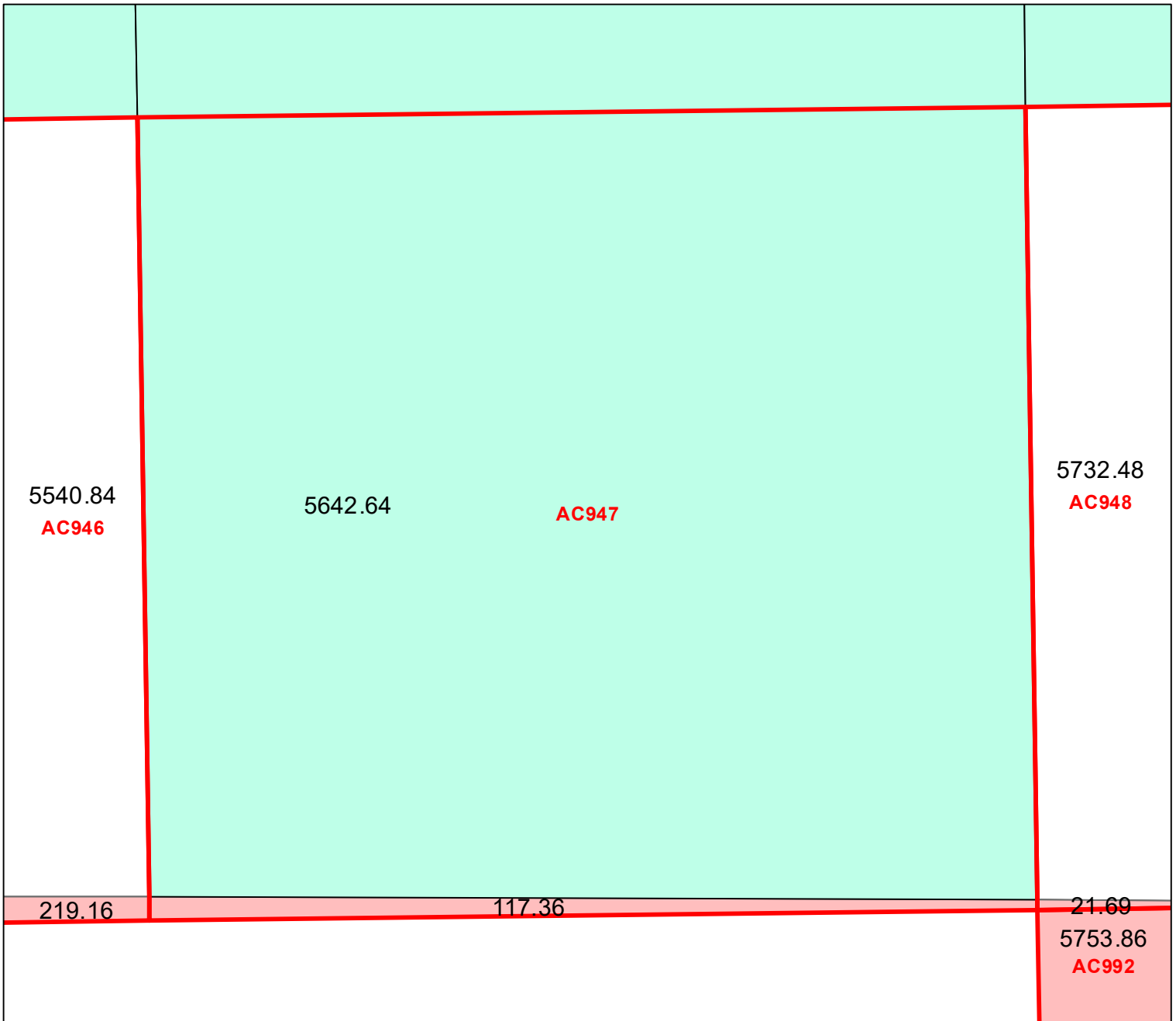
Block portion numbers are in acres








AC946

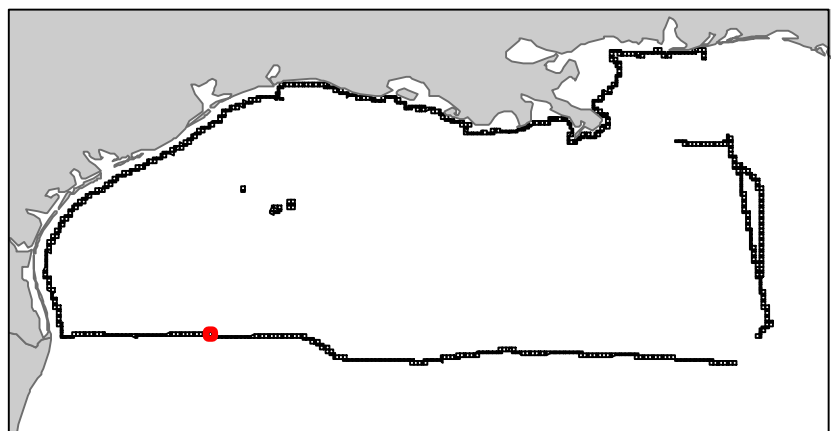
Alaminos Canyon

NG15-04

Block 947



-  Split Block
-  Deferred Portion
-  Portion Landward of the SLA
-  Portion that is Non-US Jurisdiction
-  Available Portion of Block
-  Portion Under Moratorium
-  Active Lease (Not-available)



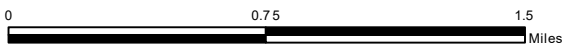
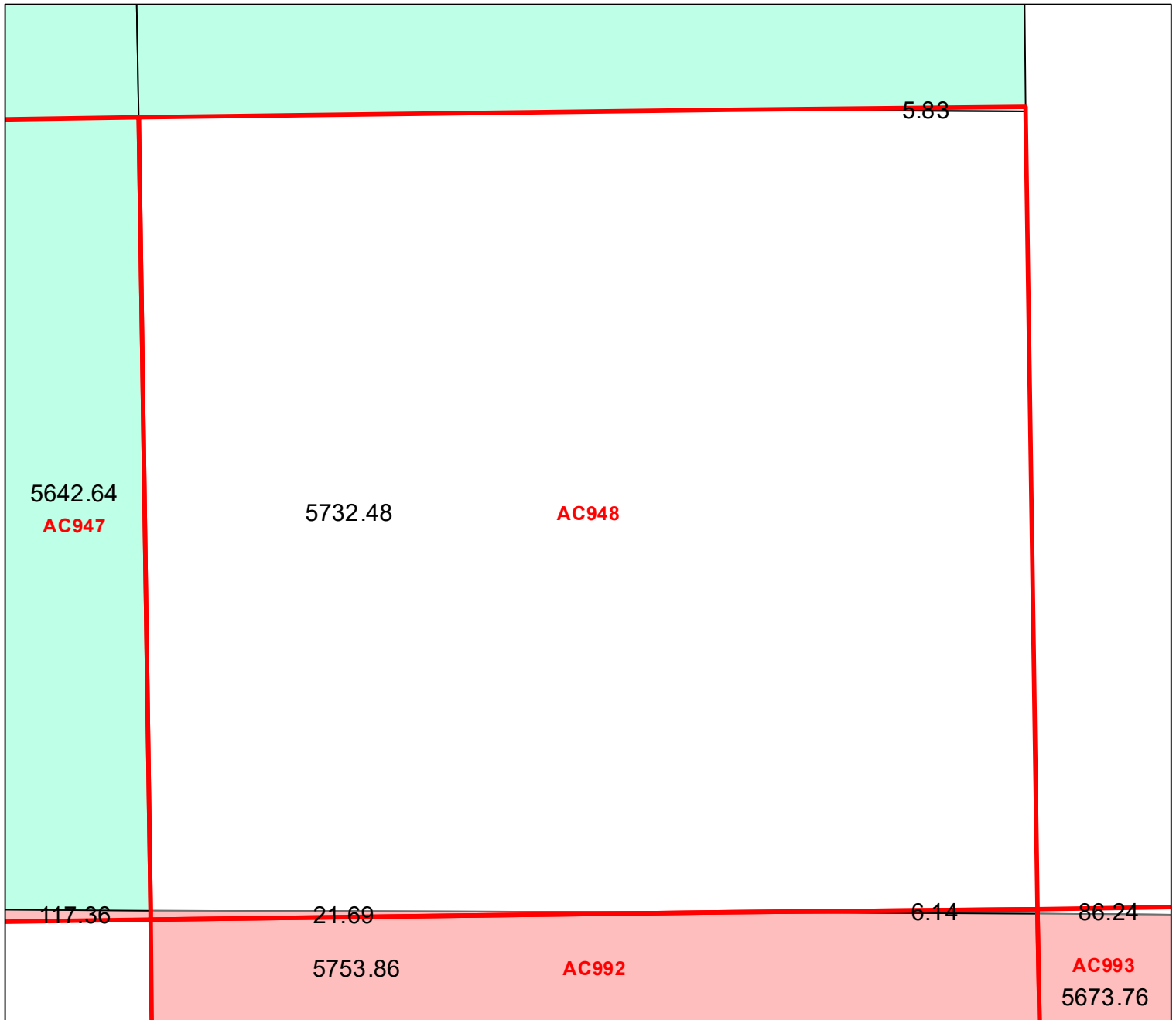
Block portion numbers are in acres

AC947

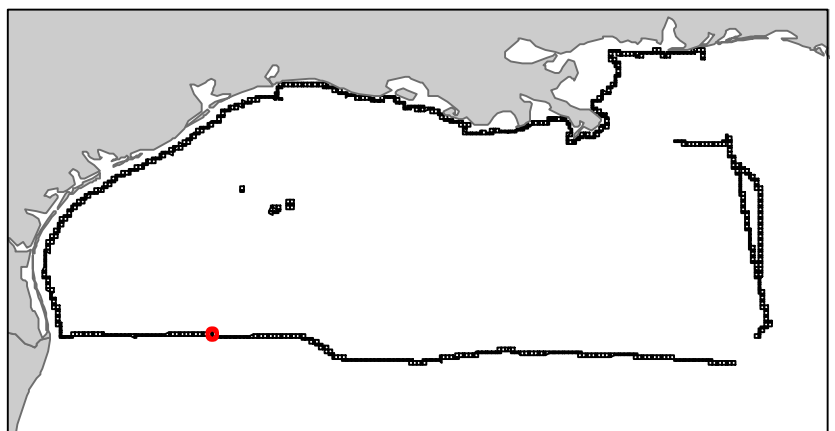
Alaminos Canyon

NG15-04

Block 948



-  Split Block
-  Deferred Portion
-  Portion Landward of the SLA
-  Portion that is Non-US Jurisdiction
-  Available Portion of Block
-  Portion Under Moratorium
-  Active Lease (Not-available)



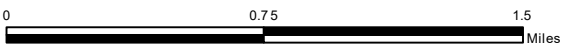

Block portion numbers are in acres





AC948

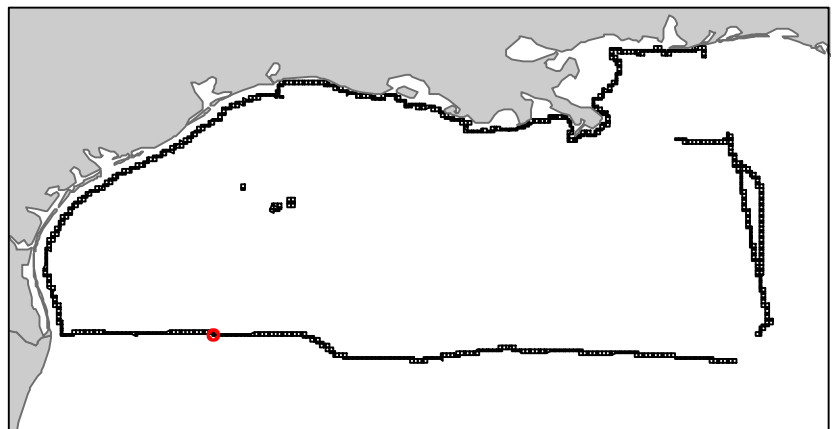
Alaminos Canyon

NG15-04

Block 992



-  Split Block
-  Deferred Portion
-  Portion Landward of the SLA
-  Portion that is Non-US Jurisdiction
-  Available Portion of Block
-  Portion Under Moratorium
-  Active Lease (Not-available)




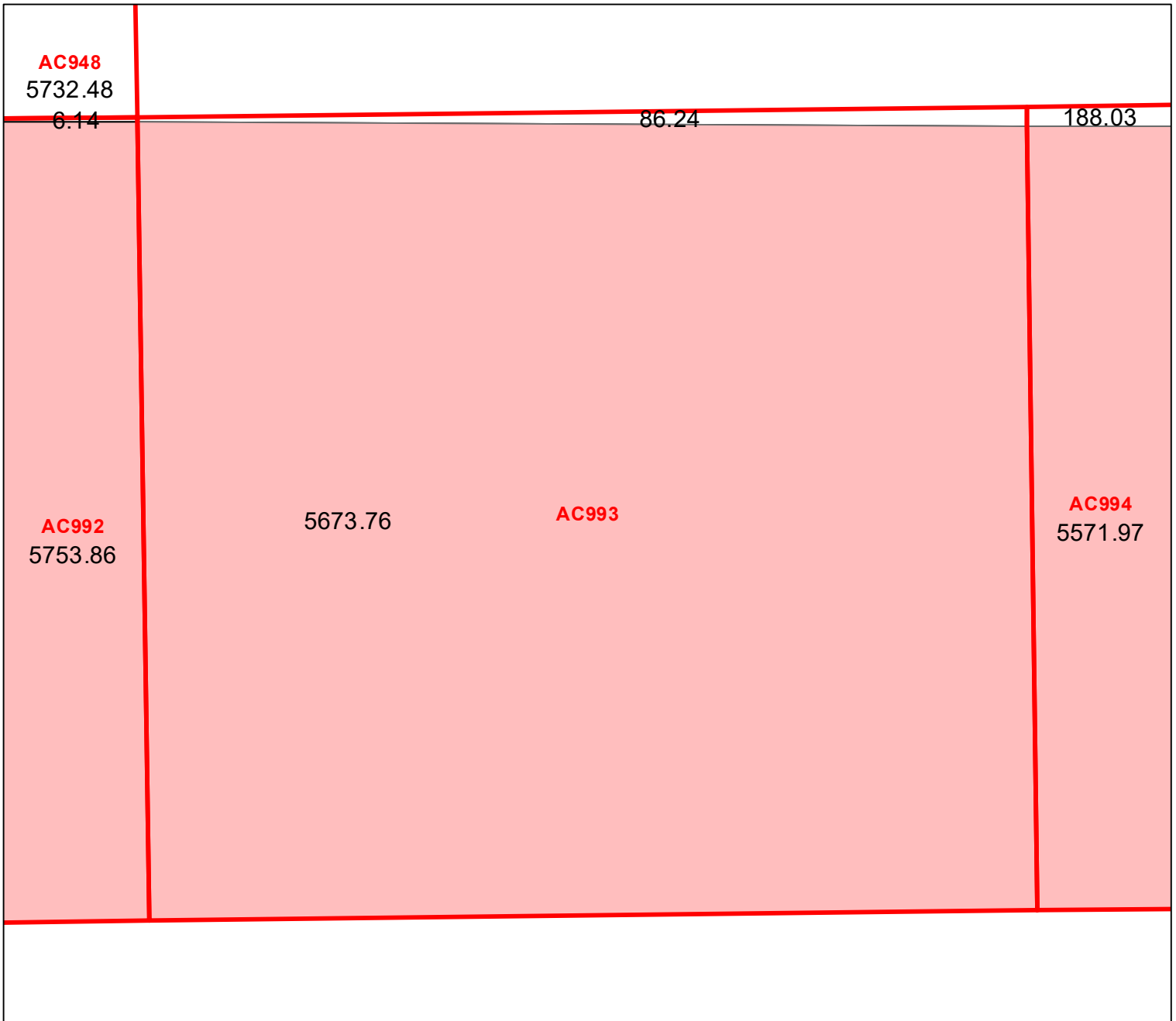
Block portion numbers are in acres








AC992

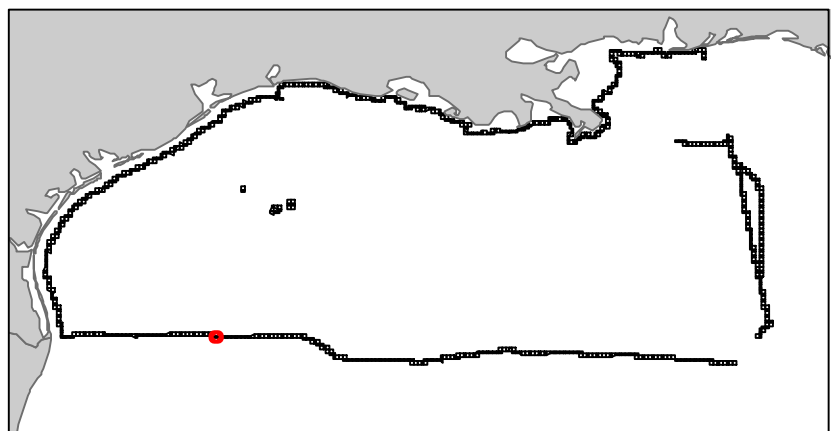
Alaminos Canyon

NG15-04

Block 993



-  Split Block
-  Deferred Portion
-  Portion Landward of the SLA
-  Portion that is Non-US Jurisdiction
-  Available Portion of Block
-  Portion Under Moratorium
-  Active Lease (Not-available)



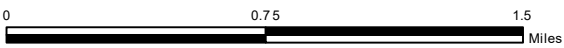
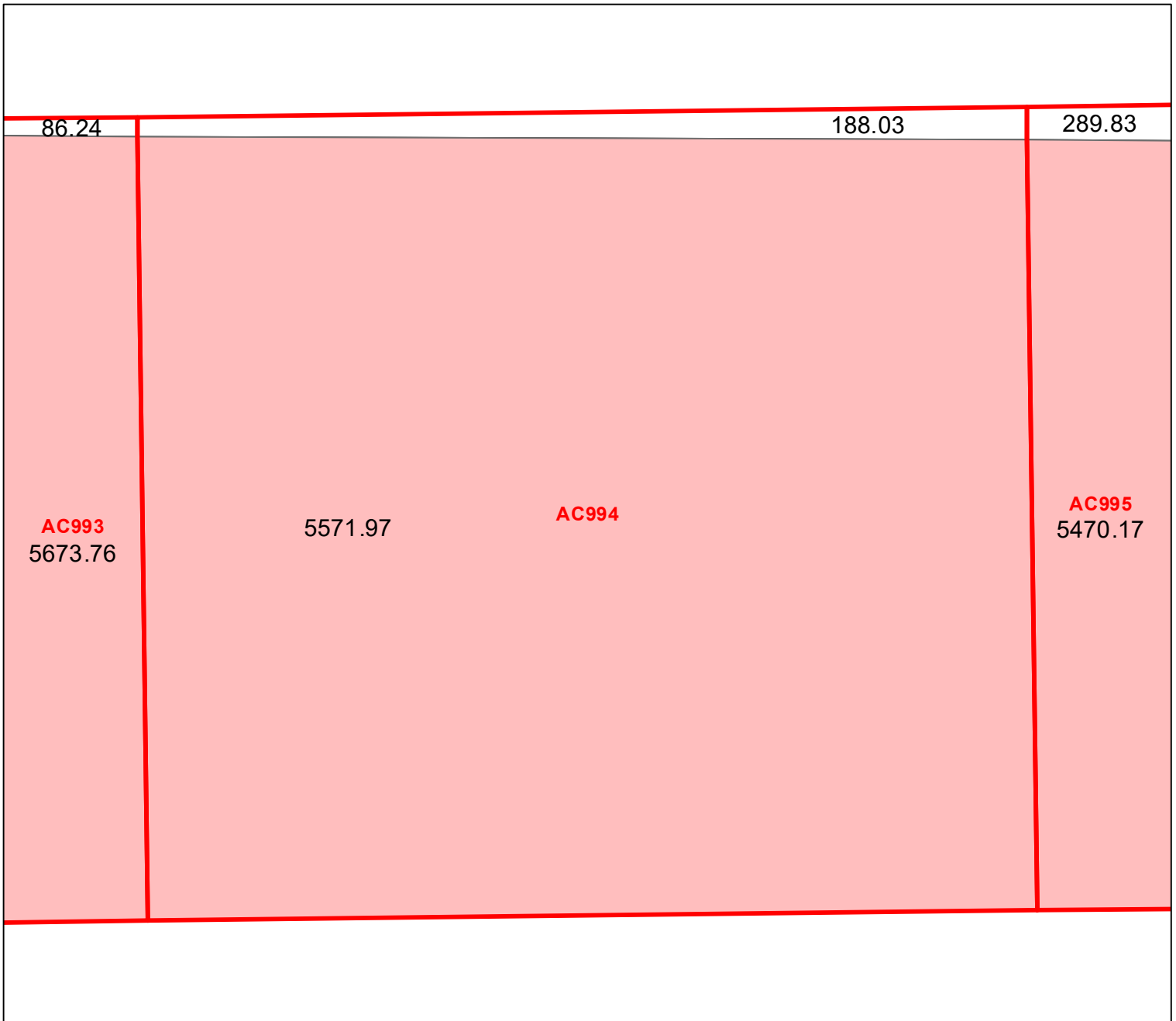
Block portion numbers are in acres

AC993

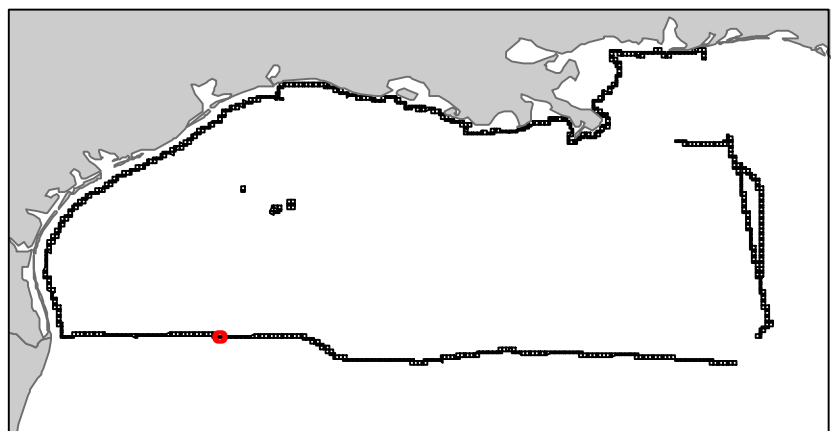
Alaminos Canyon

NG15-04

Block 994



- Split Block
- Deferred Portion
- Portion Landward of the SLA
- Portion that is Non-US Jurisdiction
- Available Portion of Block
- Portion Under Moratorium
- Active Lease (Not-available)



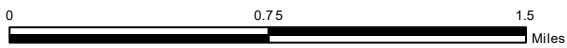
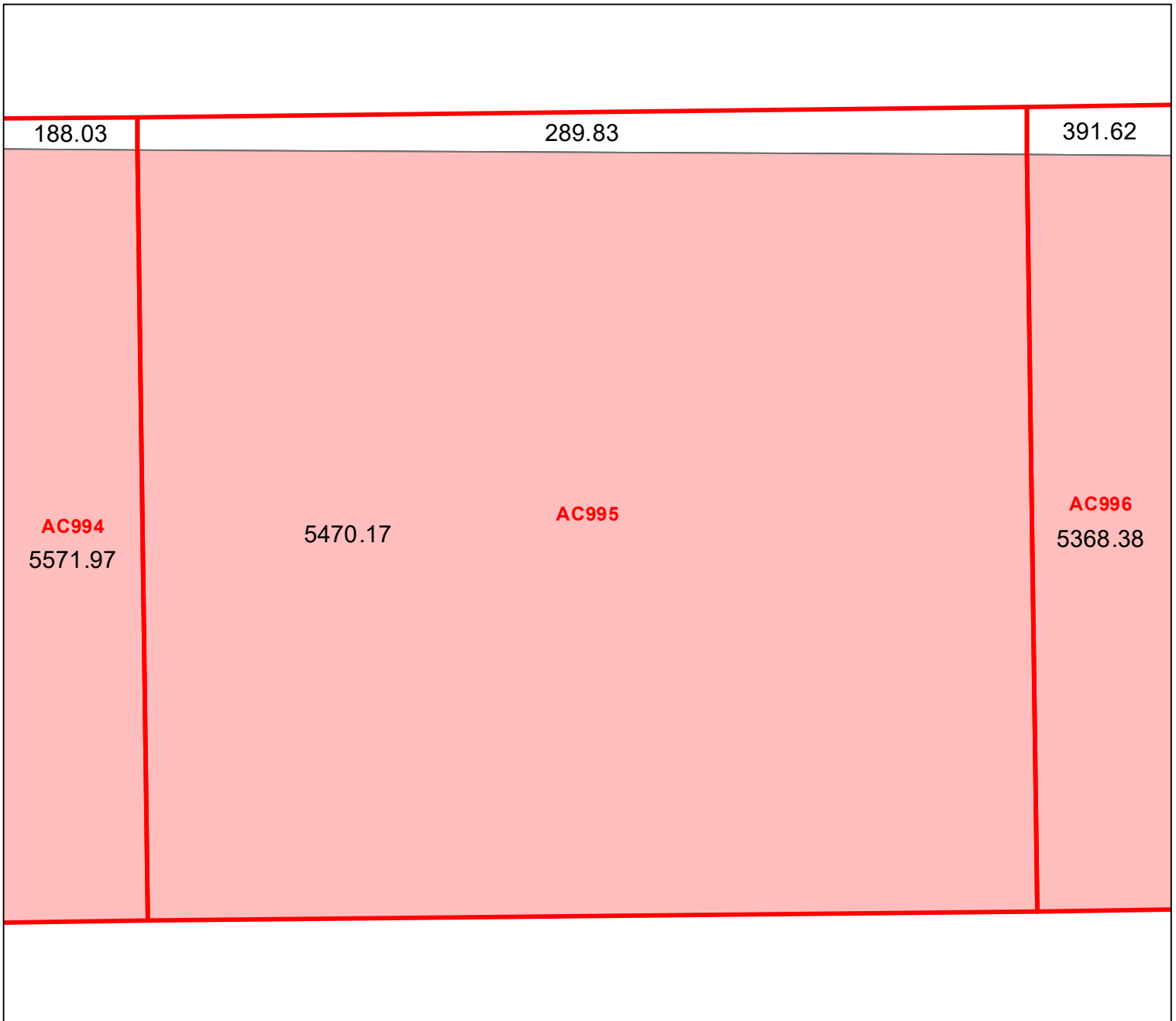
Block portion numbers are in acres








AC994

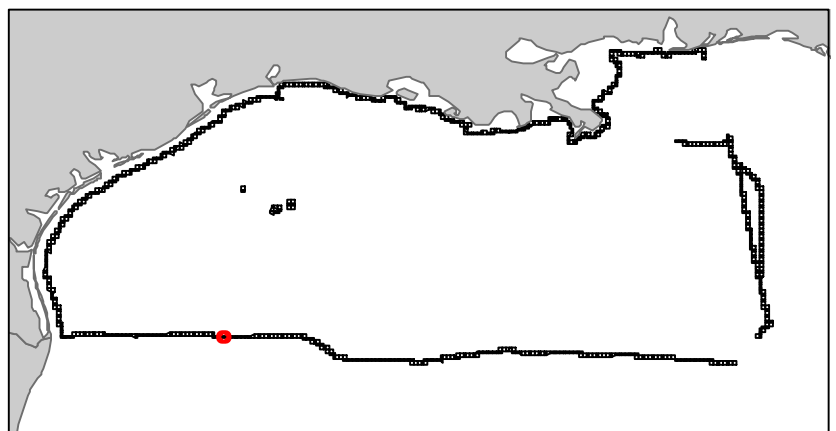
Alaminos Canyon

NG15-04

Block 995



-  Split Block
-  Deferred Portion
-  Portion Landward of the SLA
-  Portion that is Non-US Jurisdiction
-  Available Portion of Block
-  Portion Under Moratorium
-  Active Lease (Not-available)



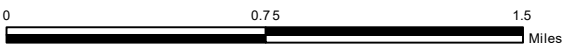
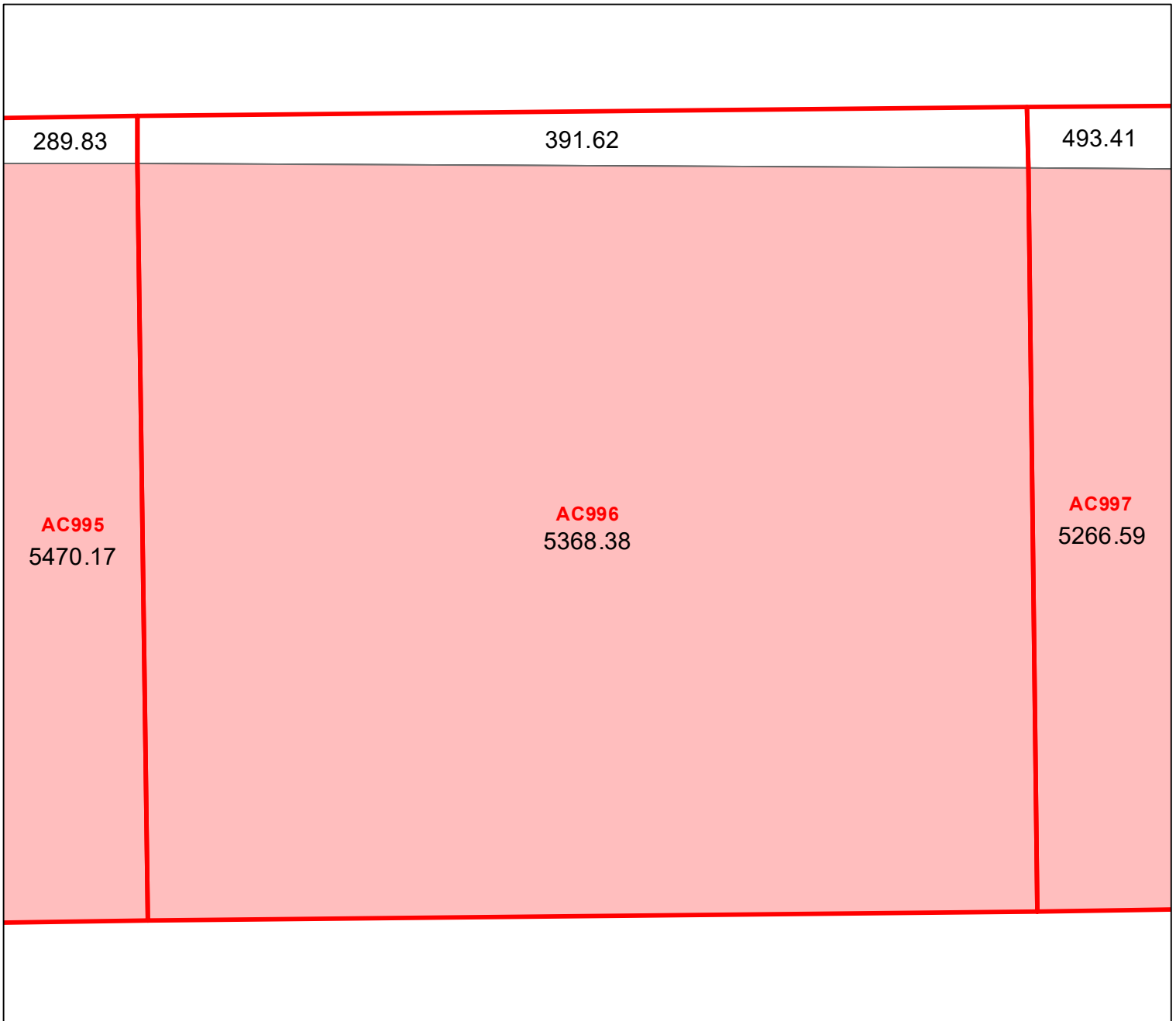
Block portion numbers are in acres

AC995

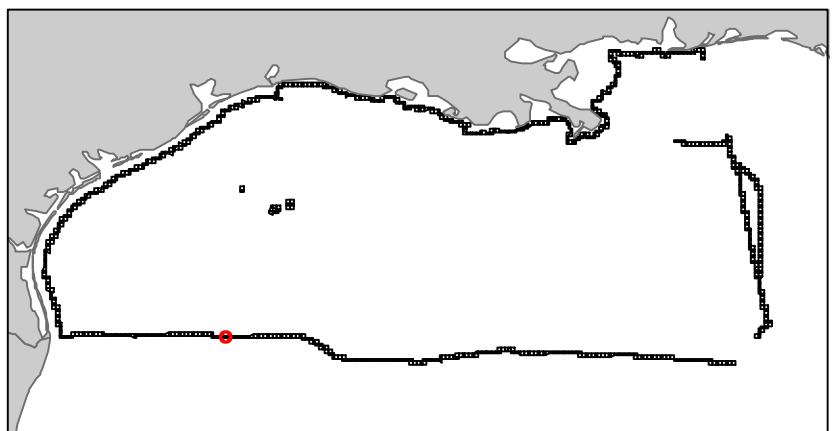
Alaminos Canyon

NG15-04

Block 996



- Split Block
- Deferred Portion
- Portion Landward of the SLA
- Portion that is Non-US Jurisdiction
- Available Portion of Block
- Portion Under Moratorium
- Active Lease (Not-available)



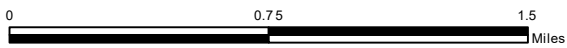
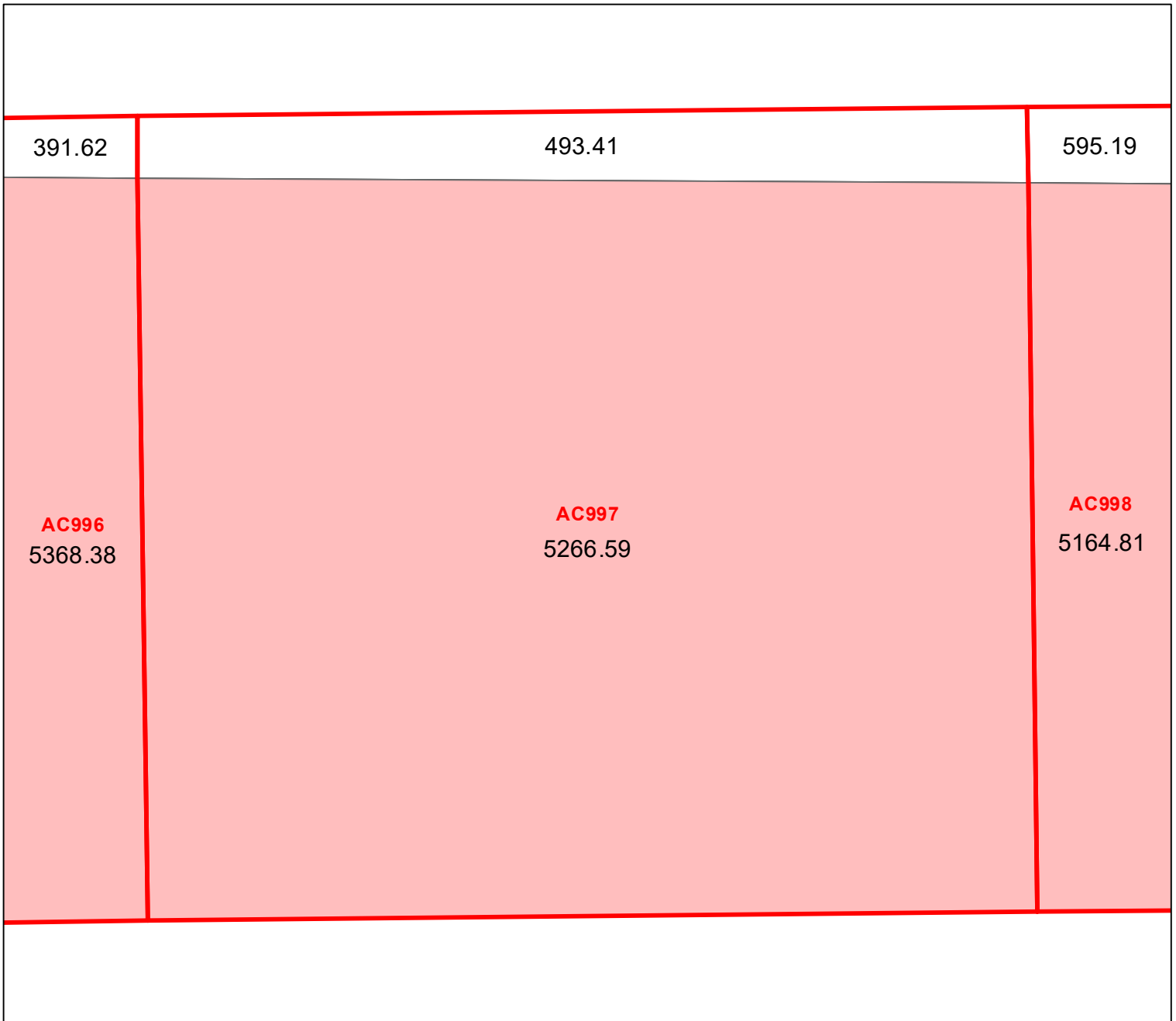
Block portion numbers are in acres








AC996

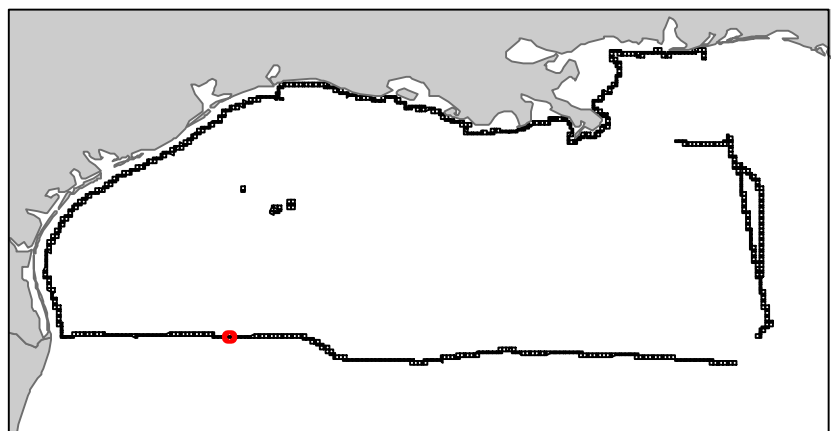
Alaminos Canyon

NG15-04

Block 997



-  Split Block
-  Deferred Portion
-  Portion Landward of the SLA
-  Portion that is Non-US Jurisdiction
-  Available Portion of Block
-  Portion Under Moratorium
-  Active Lease (Not-available)



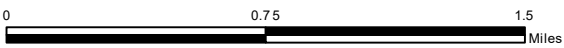
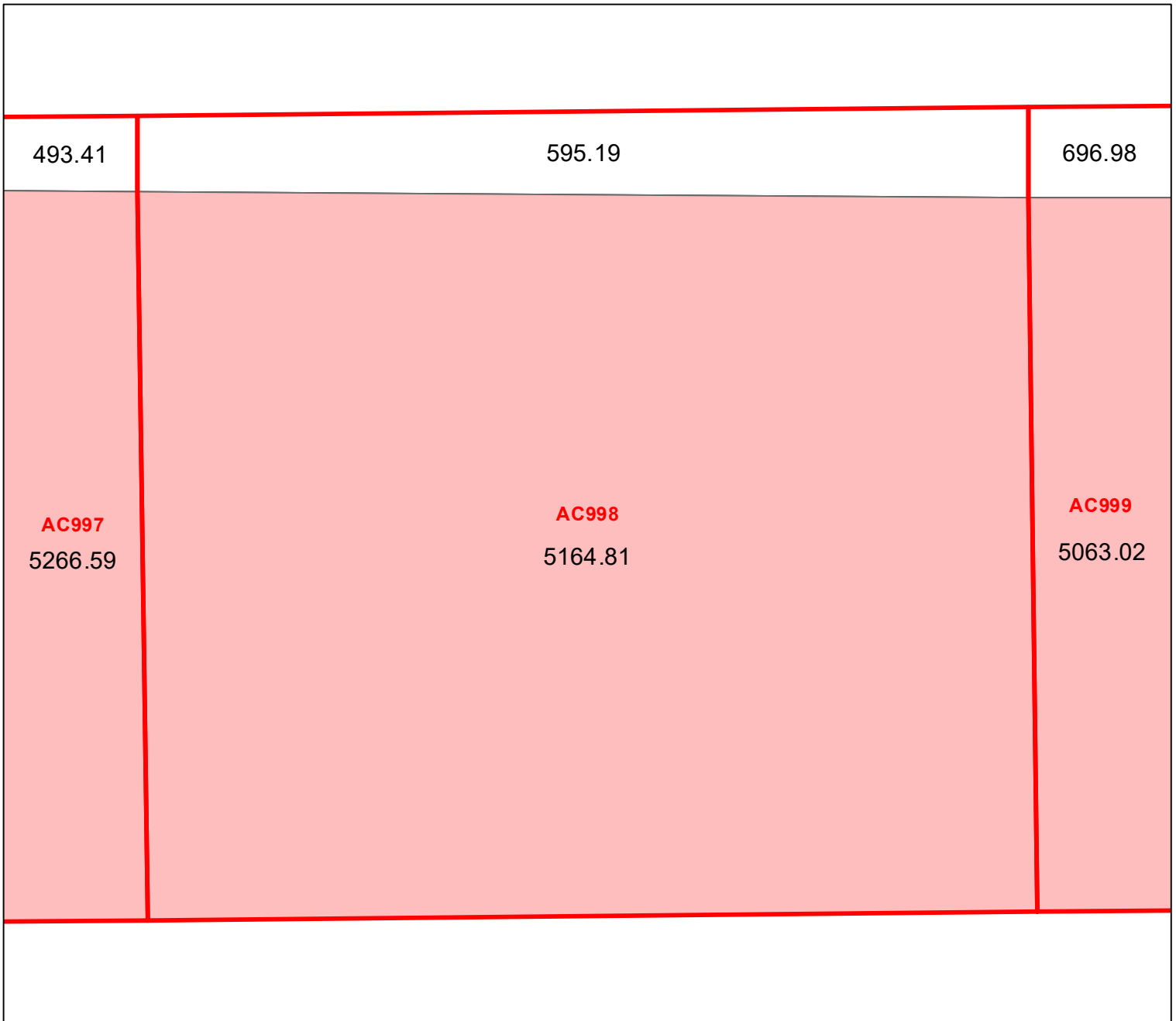
Block portion numbers are in acres




AC997

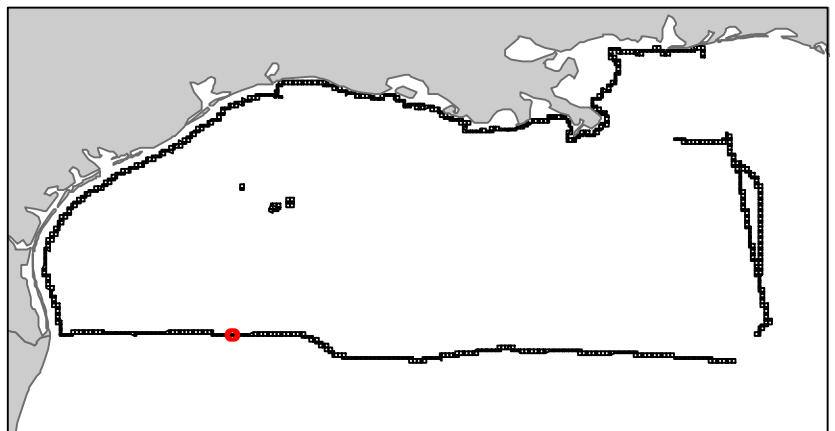
Alaminos Canyon

NG15-04

Block 998



-  Split Block
-  Deferred Portion
-  Portion Landward of the SLA
-  Portion that is Non-US Jurisdiction
-  Available Portion of Block
-  Portion Under Moratorium
-  Active Lease (Not-available)



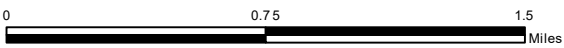
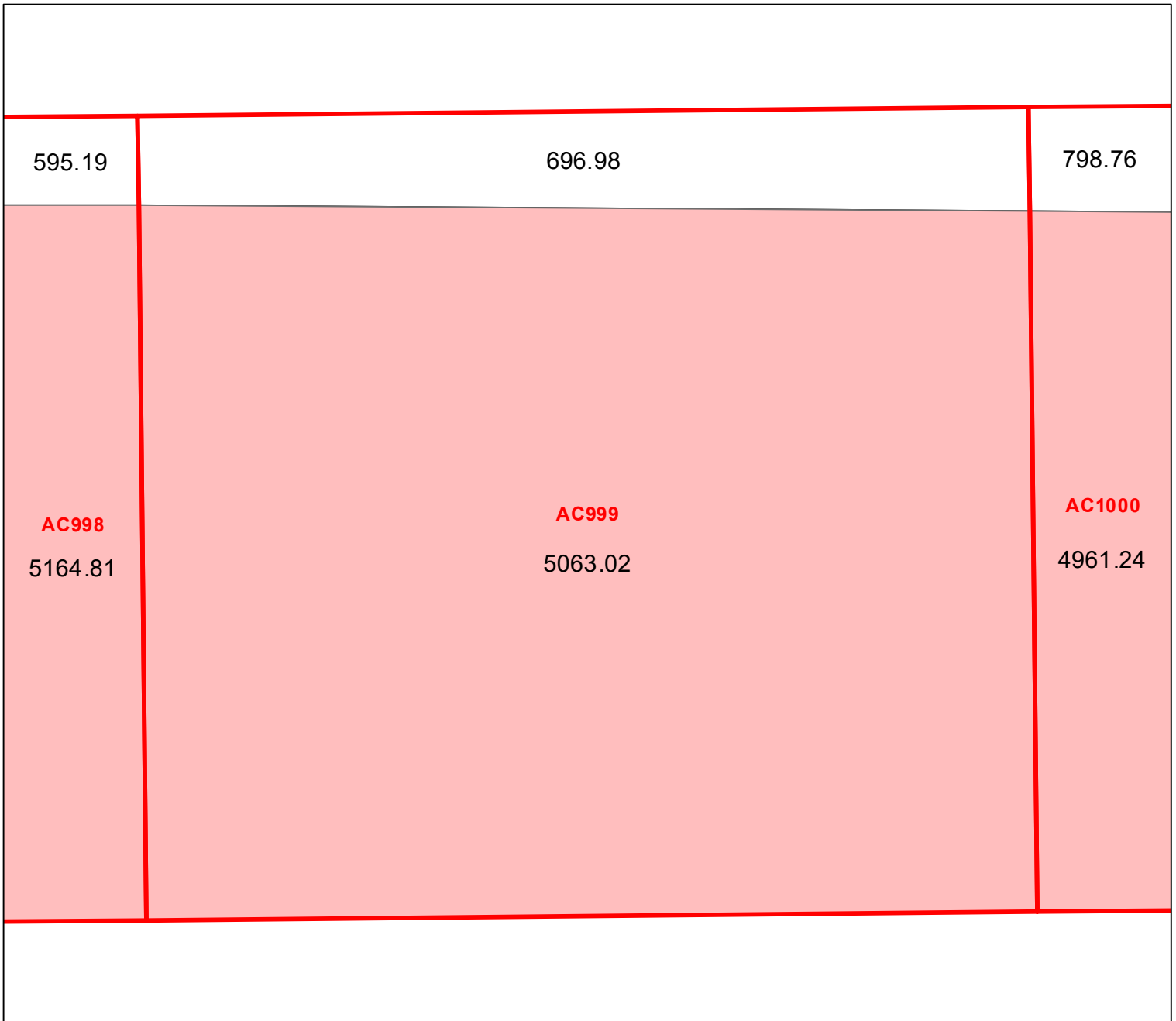
Block portion numbers are in acres

AC998

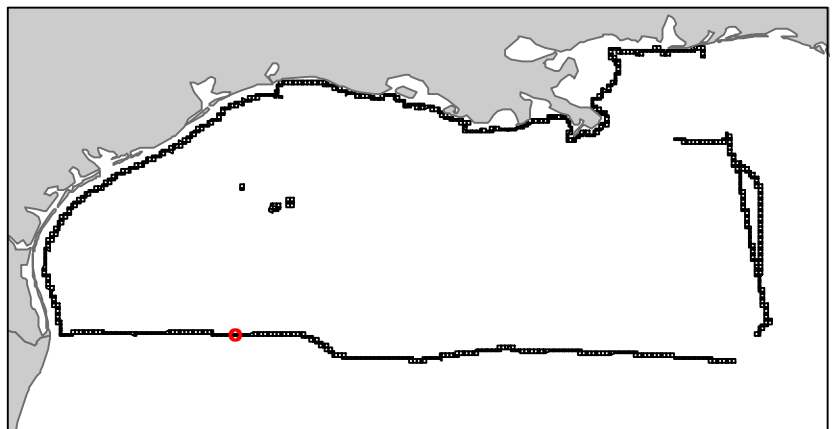
Alaminos Canyon

NG15-04

Block 999



- Split Block
- Deferred Portion
- Portion Landward of the SLA
- Portion that is Non-US Jurisdiction
- Available Portion of Block
- Portion Under Moratorium
- Active Lease (Not-available)



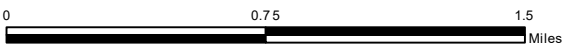
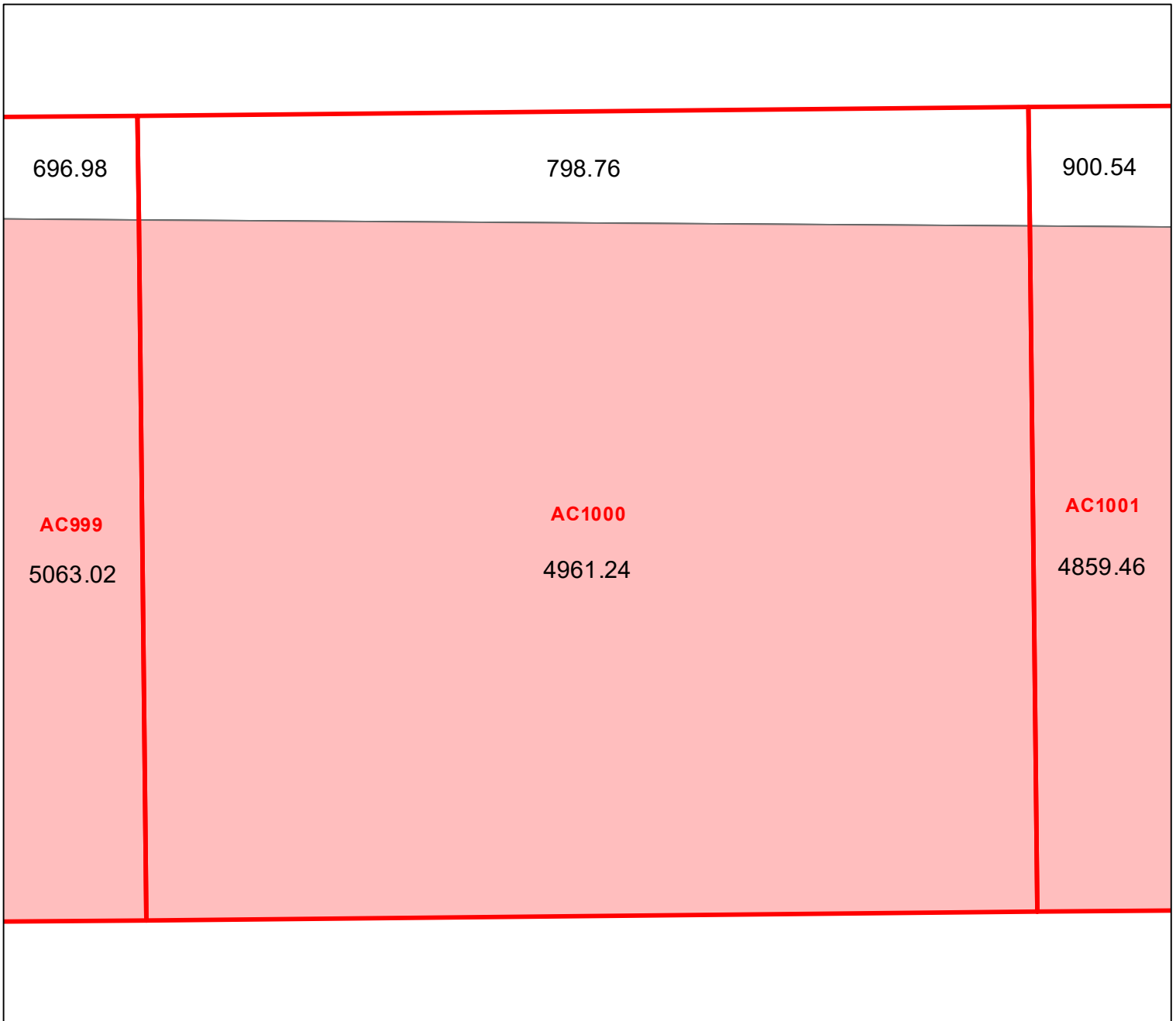
Block portion numbers are in acres

AC999

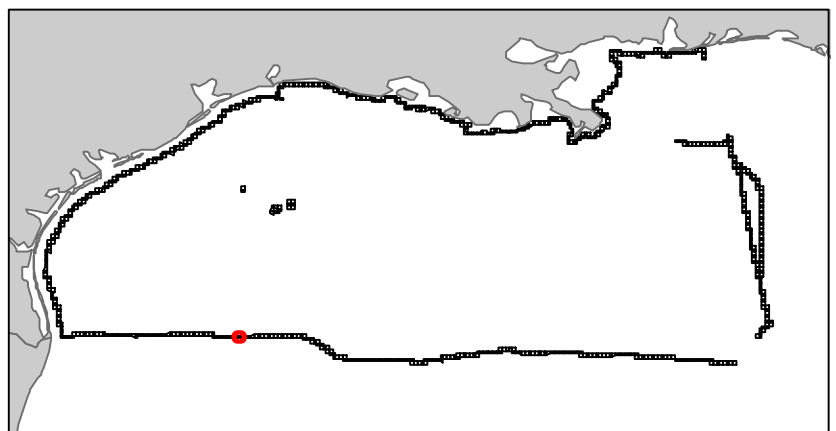
Alaminos Canyon

NG15-04

Block 1000



- Split Block
- Deferred Portion
- Portion Landward of the SLA
- Portion that is Non-US Jurisdiction
- Available Portion of Block
- Portion Under Moratorium
- Active Lease (Not-available)



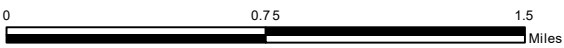
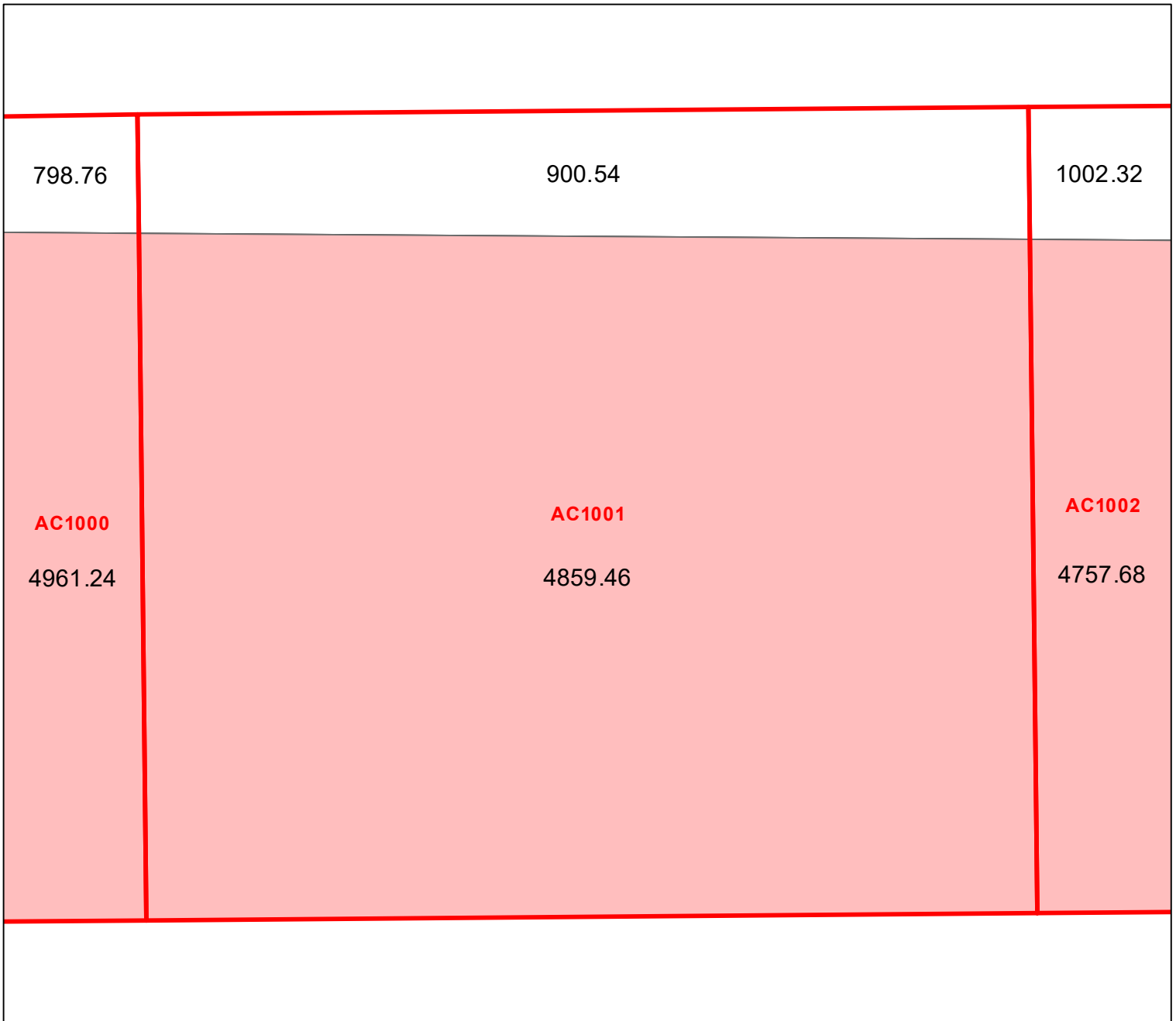
Block portion numbers are in acres





AC1000

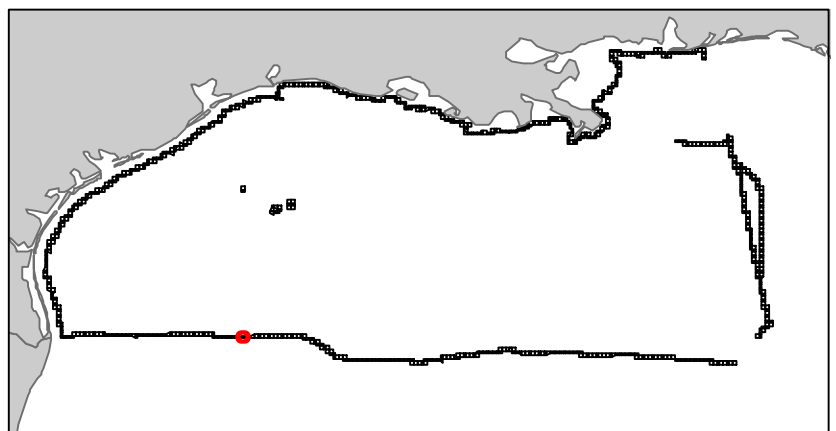
Alaminos Canyon

NG15-04

Block 1001



-  Split Block
-  Deferred Portion
-  Portion Landward of the SLA
-  Portion that is Non-US Jurisdiction
-  Available Portion of Block
-  Portion Under Moratorium
-  Active Lease (Not-available)



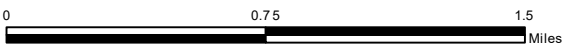
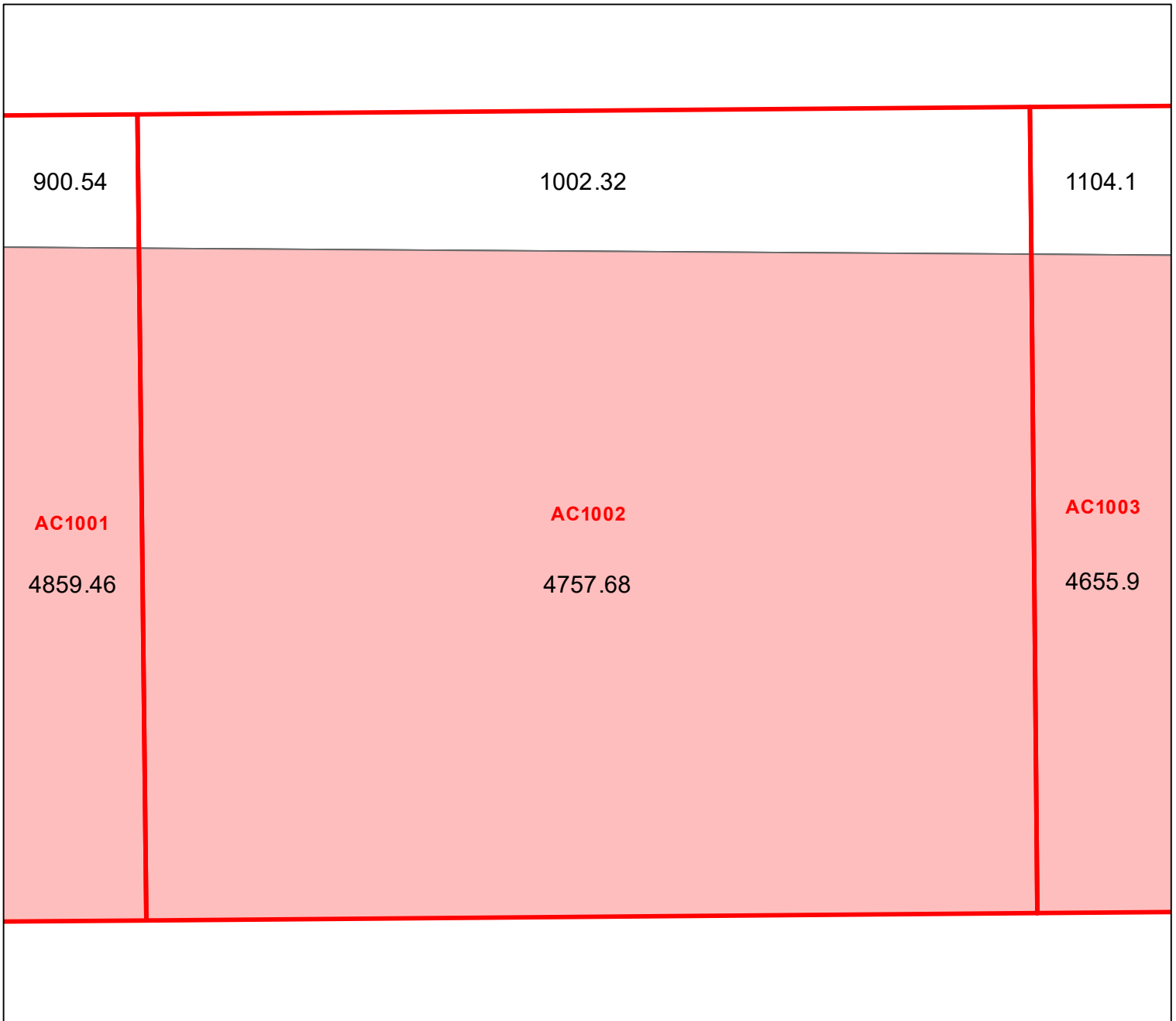
Block portion numbers are in acres








AC1001

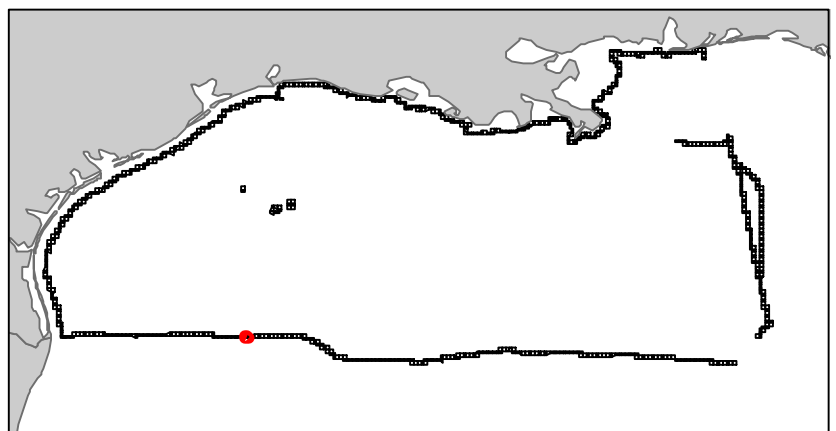
Alaminos Canyon

NG15-04

Block 1002



-  Split Block
-  Deferred Portion
-  Portion Landward of the SLA
-  Portion that is Non-US Jurisdiction
-  Available Portion of Block
-  Portion Under Moratorium
-  Active Lease (Not-available)



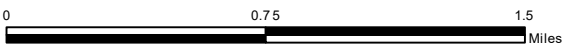
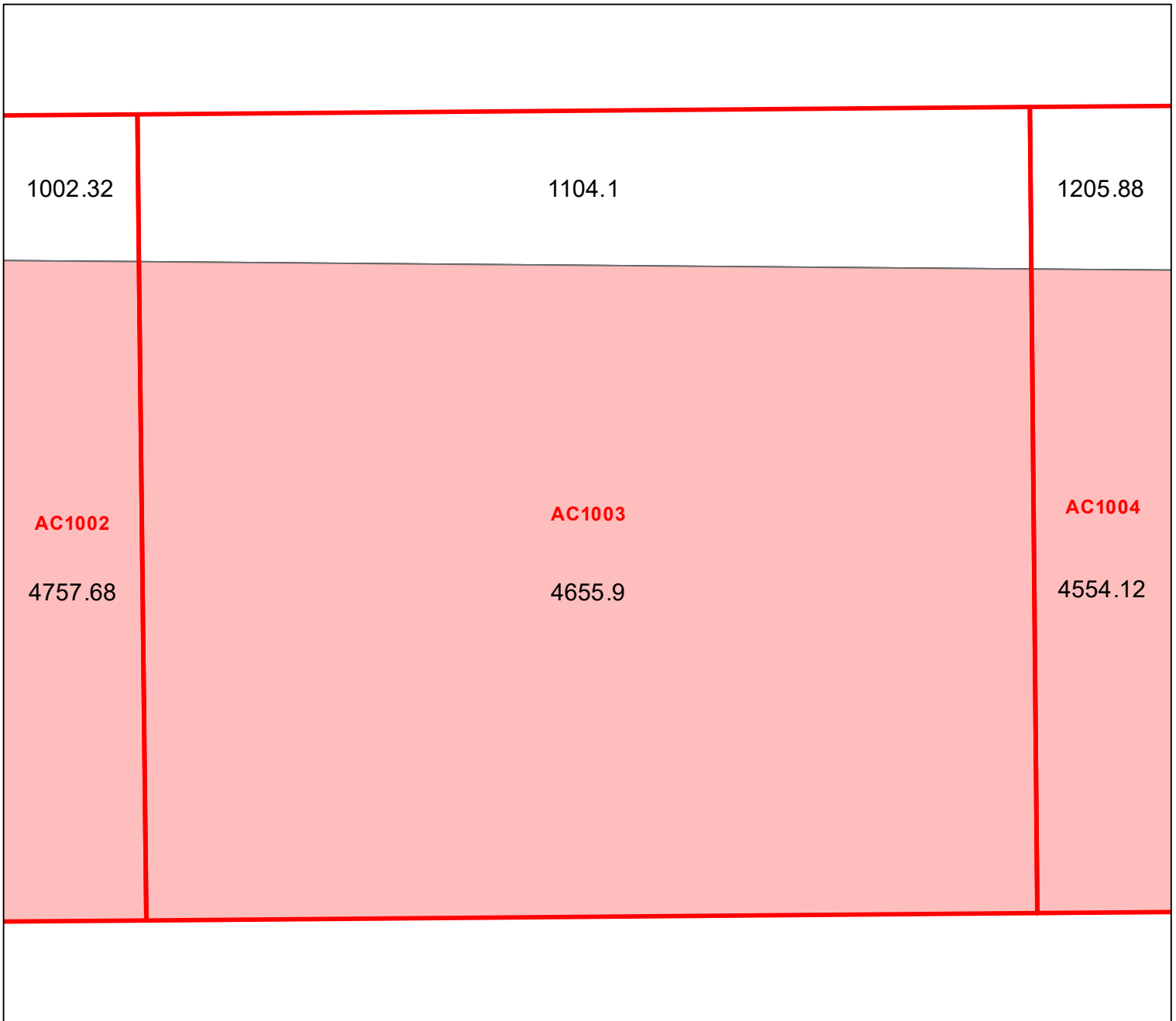
Block portion numbers are in acres





AC1002

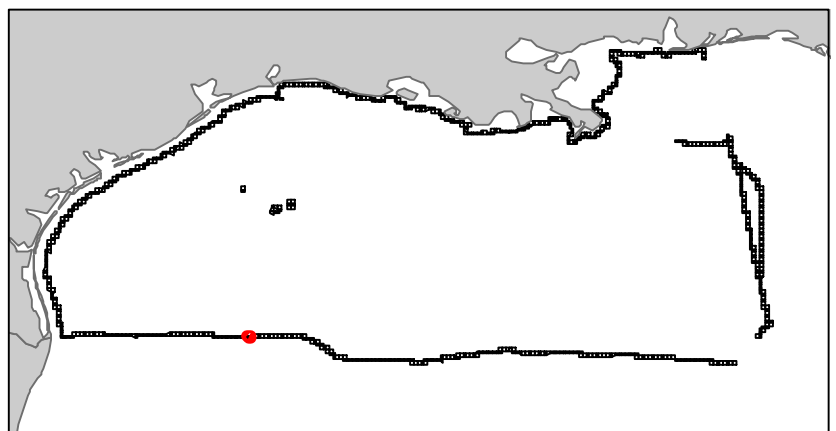
Alaminos Canyon

NG15-04

Block 1003



-  Split Block
-  Deferred Portion
-  Portion Landward of the SLA
-  Portion that is Non-US Jurisdiction
-  Available Portion of Block
-  Portion Under Moratorium
-  Active Lease (Not-available)



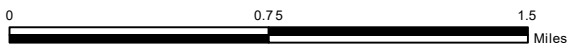
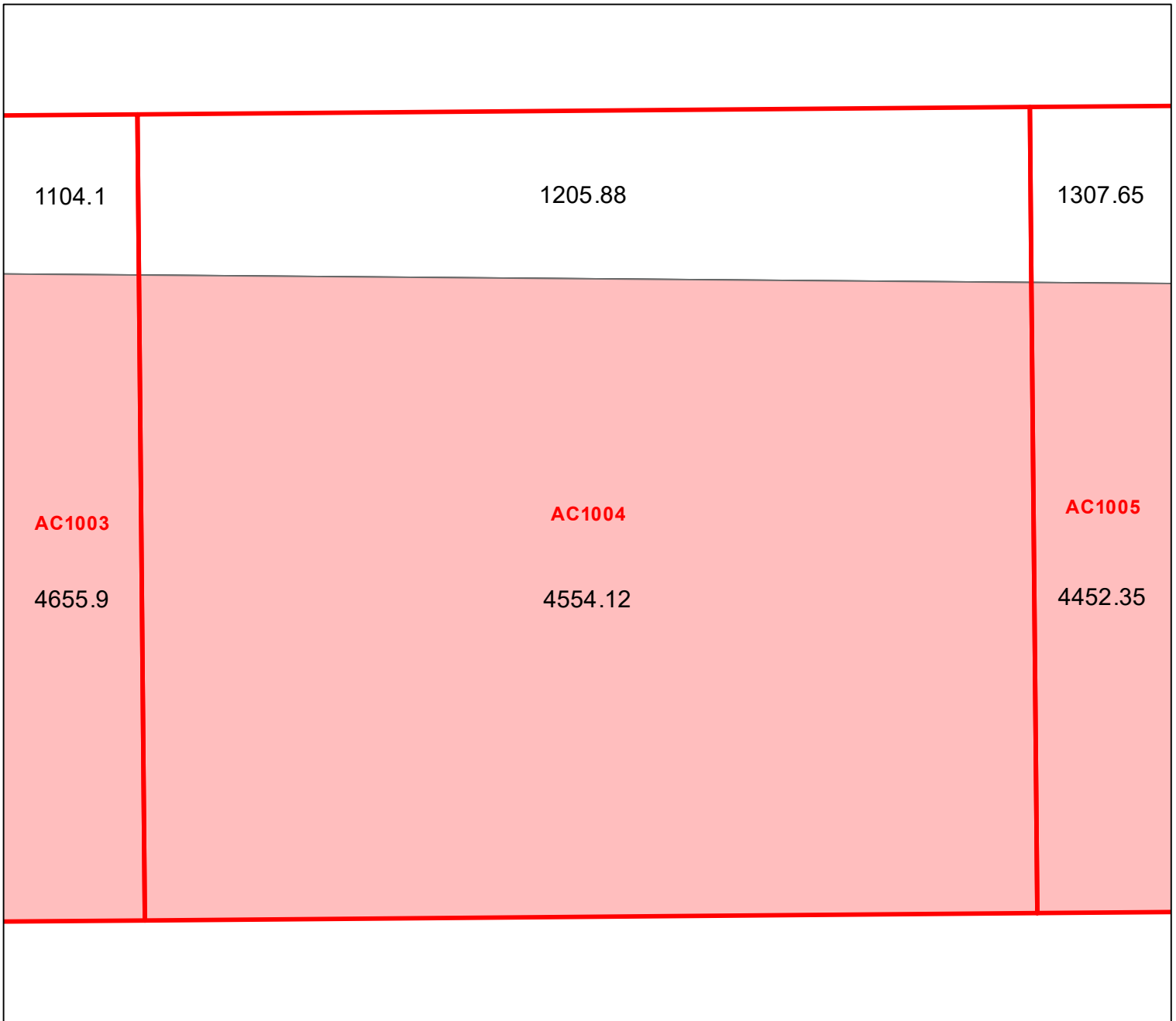
Block portion numbers are in acres

AC1003

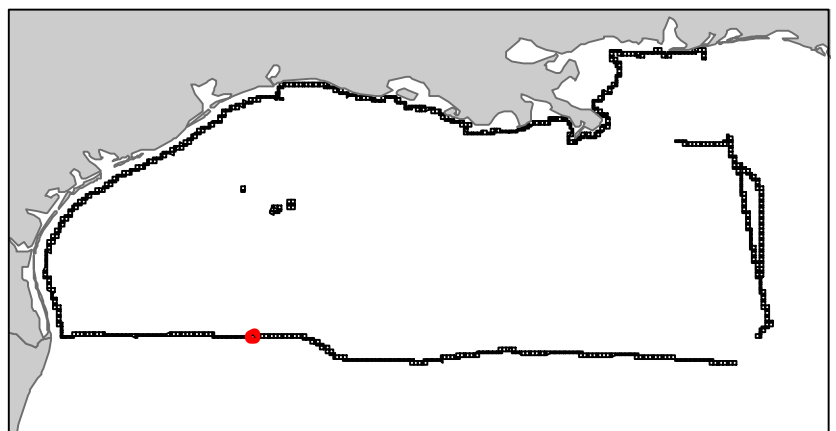
Alaminos Canyon

NG15-04

Block 1004



- Split Block
- Deferred Portion
- Portion Landward of the SLA
- Portion that is Non-US Jurisdiction
- Available Portion of Block
- Portion Under Moratorium
- Active Lease (Not-available)



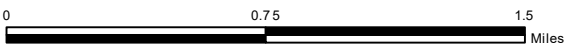
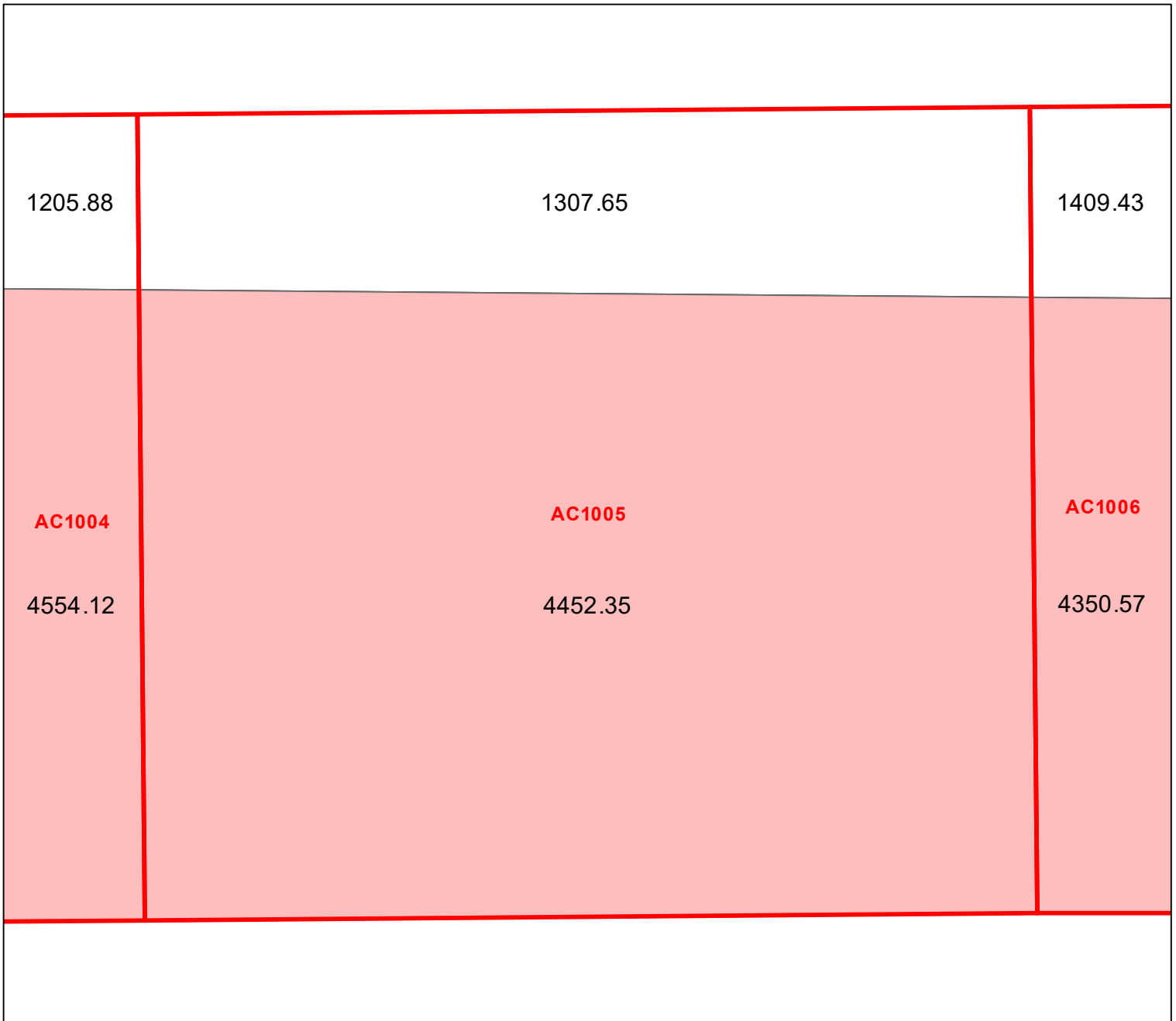
Block portion numbers are in acres






AC1004

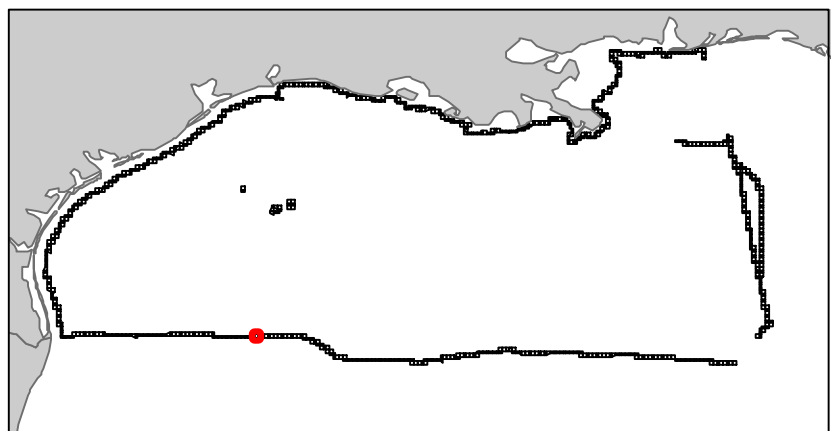
Alaminos Canyon

NG15-04

Block 1005



-  Split Block
-  Deferred Portion
-  Portion Landward of the SLA
-  Portion that is Non-US Jurisdiction
-  Available Portion of Block
-  Portion Under Moratorium
-  Active Lease (Not-available)



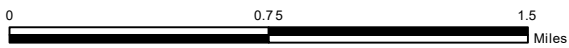
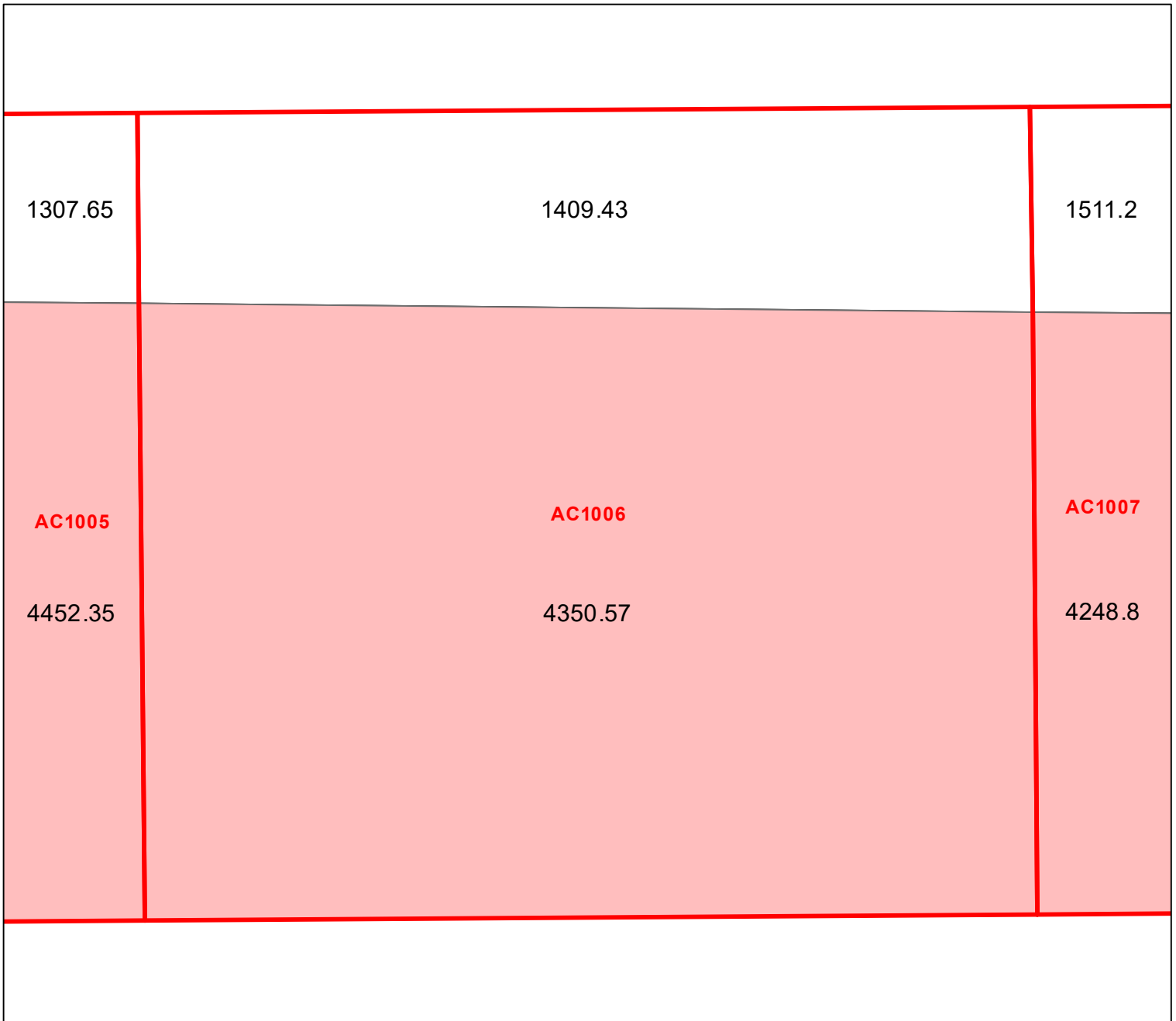
Block portion numbers are in acres

AC1005

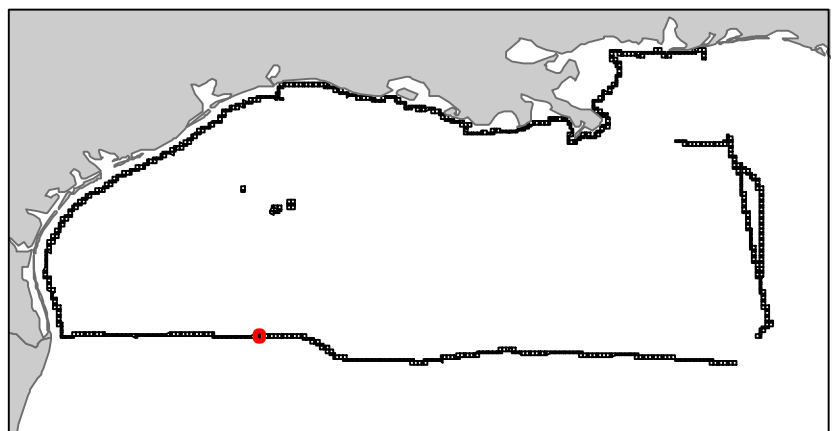
Alaminos Canyon

NG15-04

Block 1006



-  Split Block
-  Deferred Portion
-  Portion Landward of the SLA
-  Portion that is Non-US Jurisdiction
-  Available Portion of Block
-  Portion Under Moratorium
-  Active Lease (Not-available)



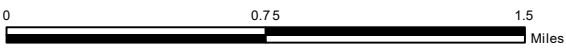
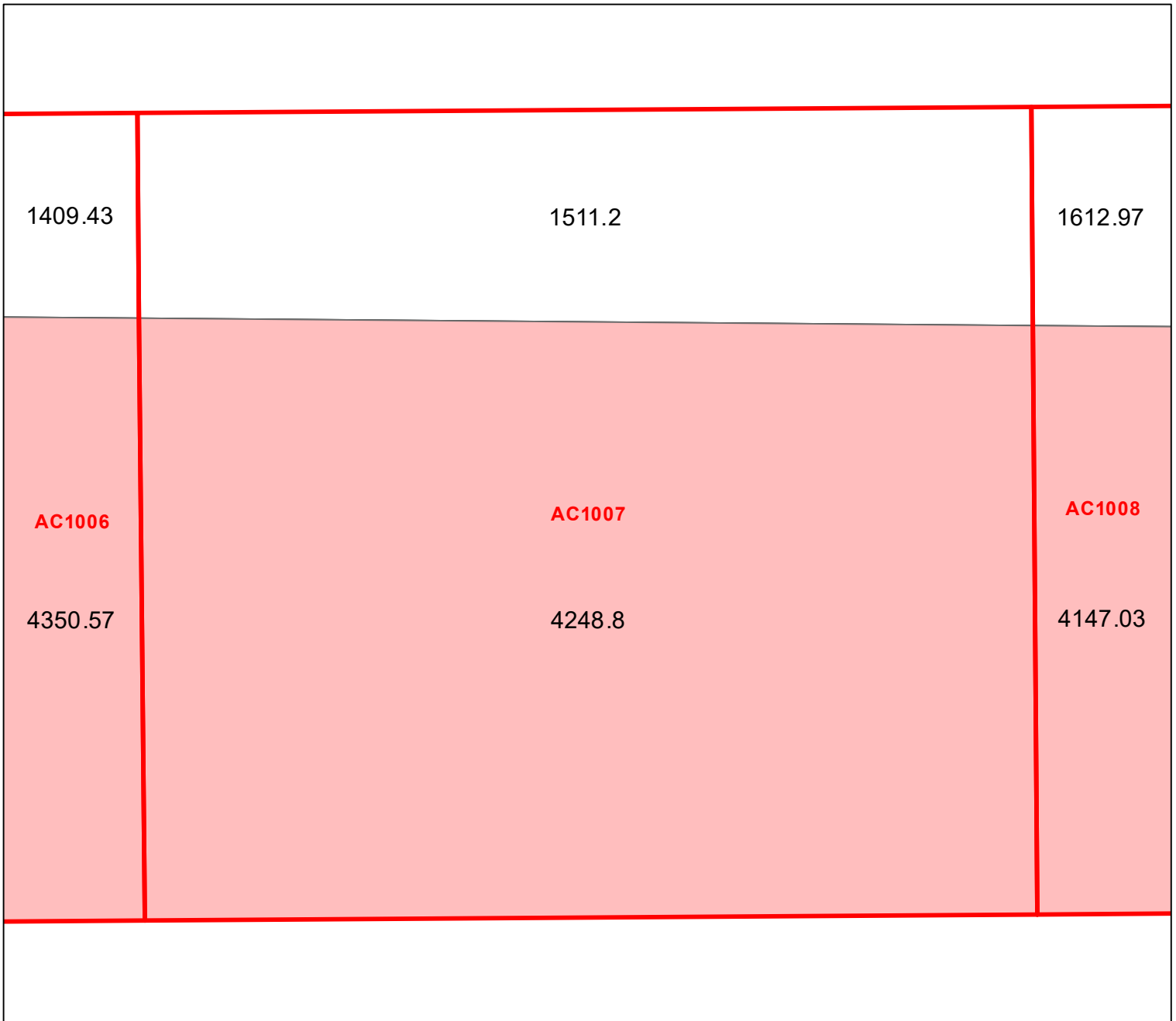
Block portion numbers are in acres




AC1006

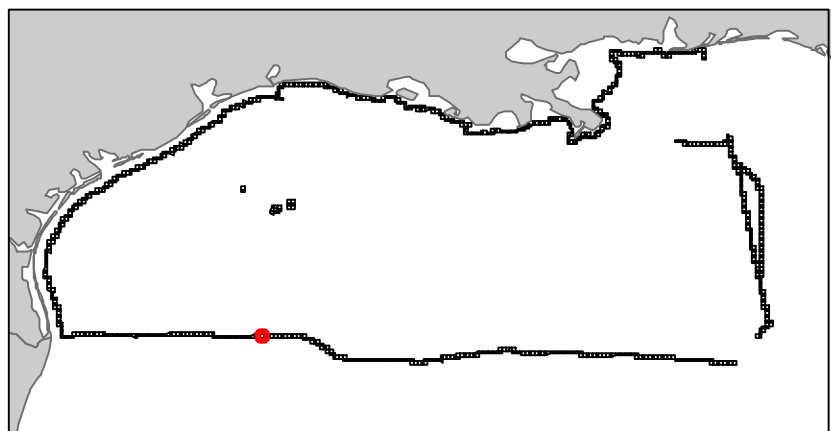
Alaminos Canyon

NG15-04

Block 1007



-  Split Block
-  Deferred Portion
-  Portion Landward of the SLA
-  Portion that is Non-US Jurisdiction
-  Available Portion of Block
-  Portion Under Moratorium
-  Active Lease (Not-available)



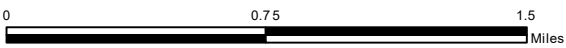
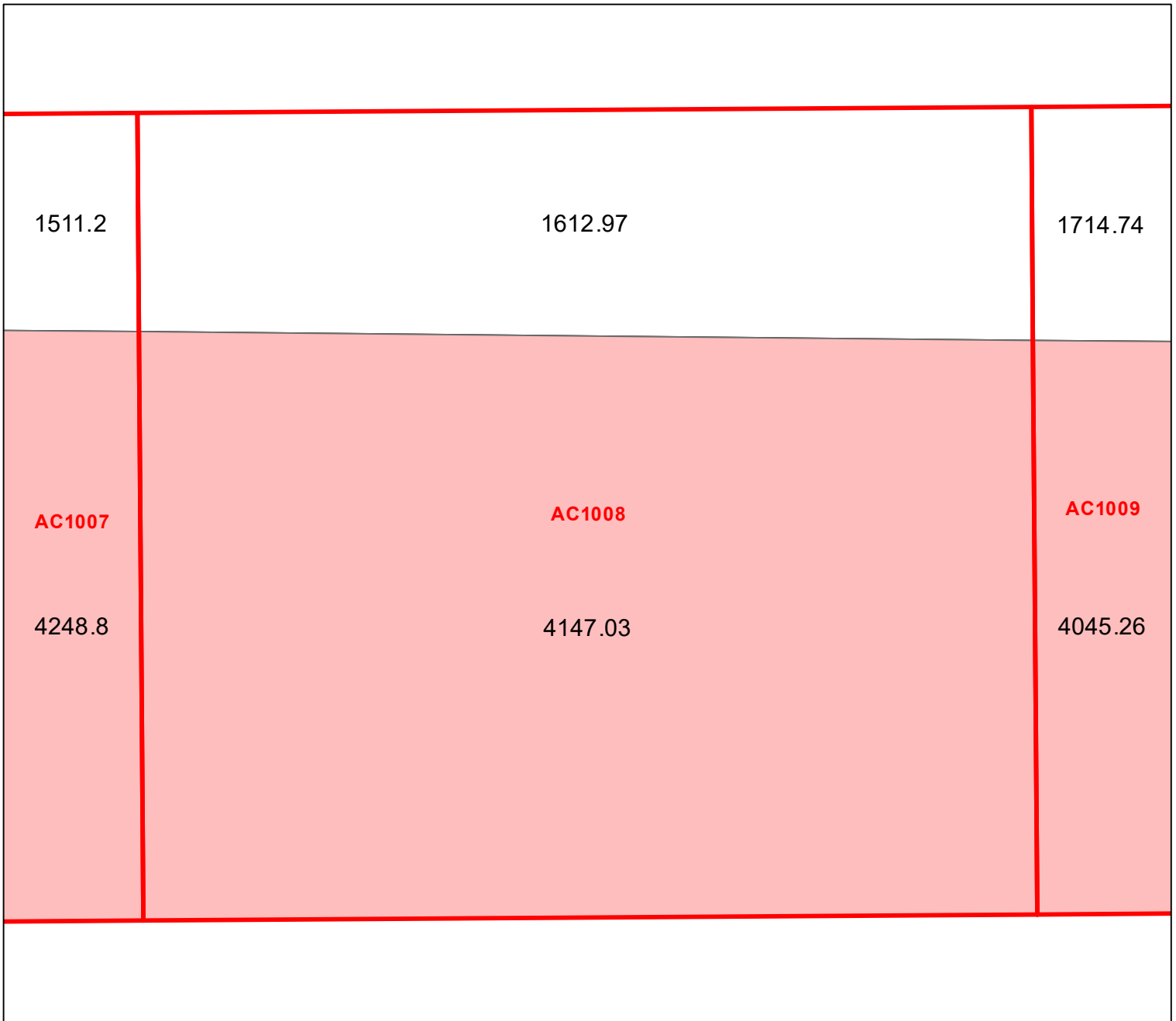
Block portion numbers are in acres







AC1007

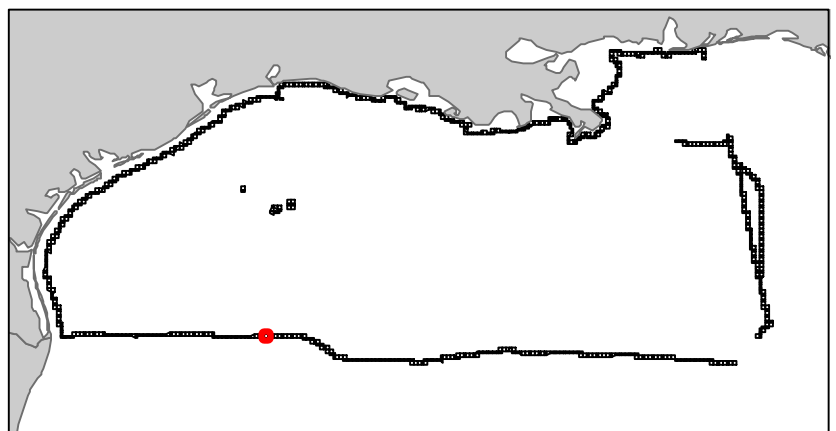
Alaminos Canyon

NG15-04

Block 1008



-  Split Block
-  Deferred Portion
-  Portion Landward of the SLA
-  Portion that is Non-US Jurisdiction
-  Available Portion of Block
-  Portion Under Moratorium
-  Active Lease (Not-available)



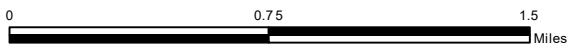
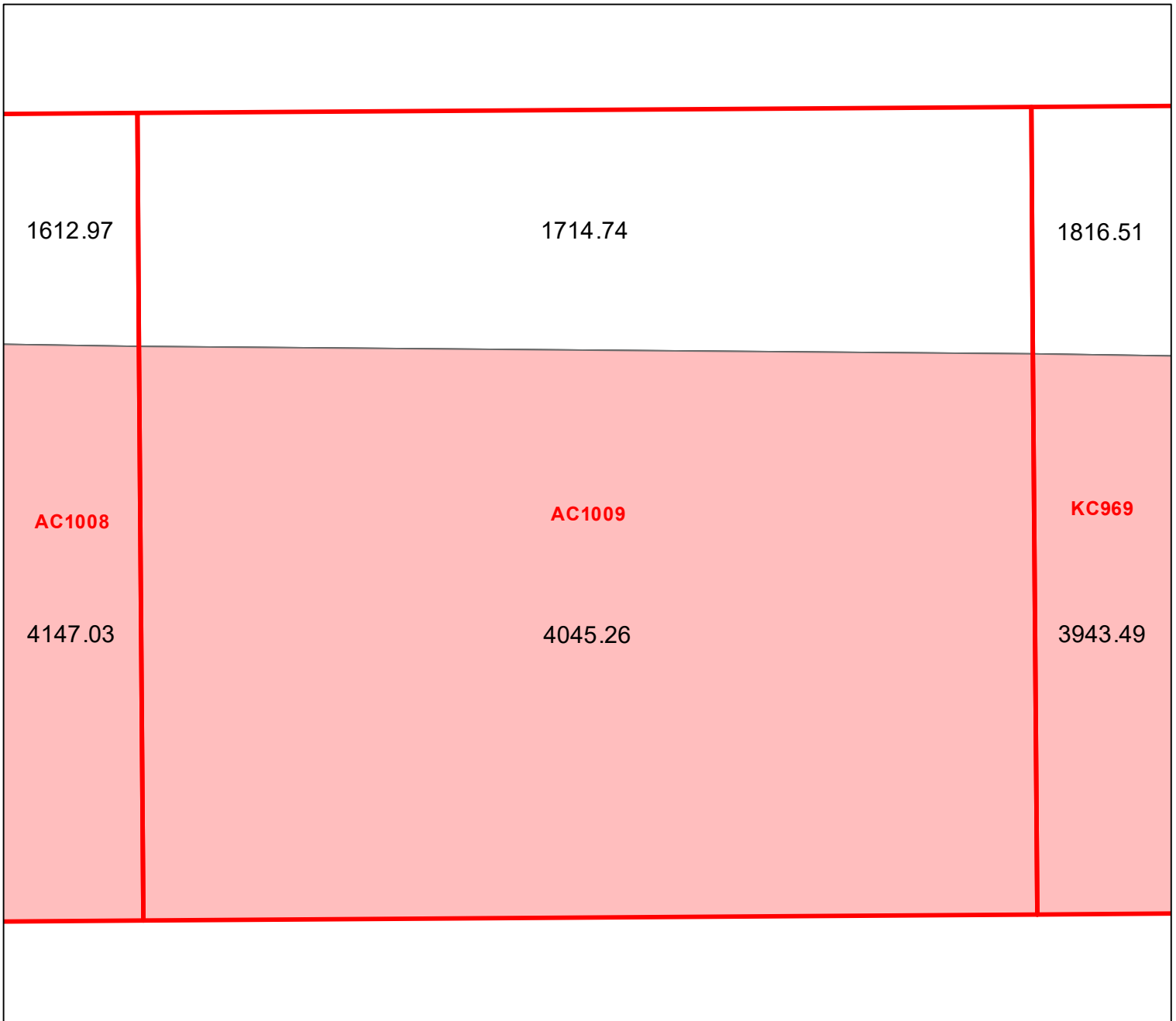
Block portion numbers are in acres





AC1008

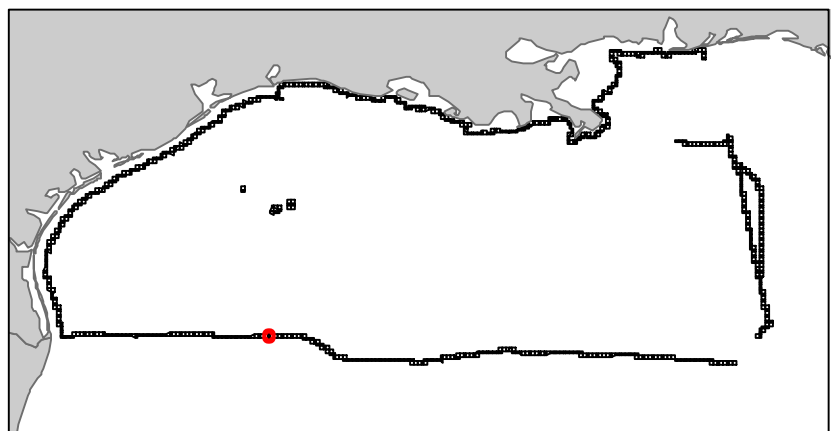
Alaminos Canyon

NG15-04

Block 1009



-  Split Block
-  Deferred Portion
-  Portion Landward of the SLA
-  Portion that is Non-US Jurisdiction
-  Available Portion of Block
-  Portion Under Moratorium
-  Active Lease (Not-available)



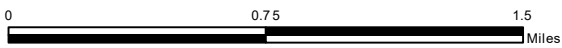
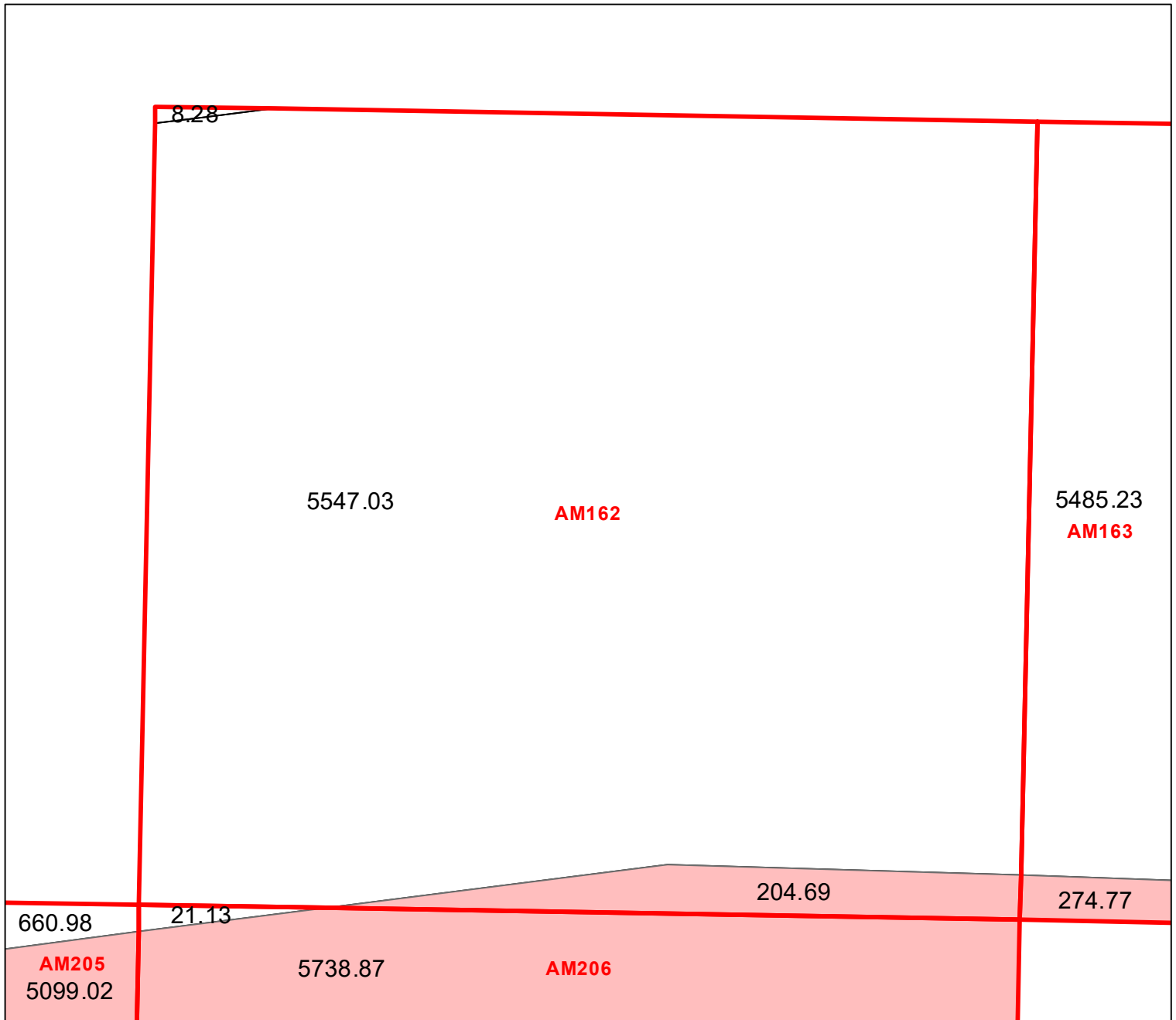
Block portion numbers are in acres

AC1009

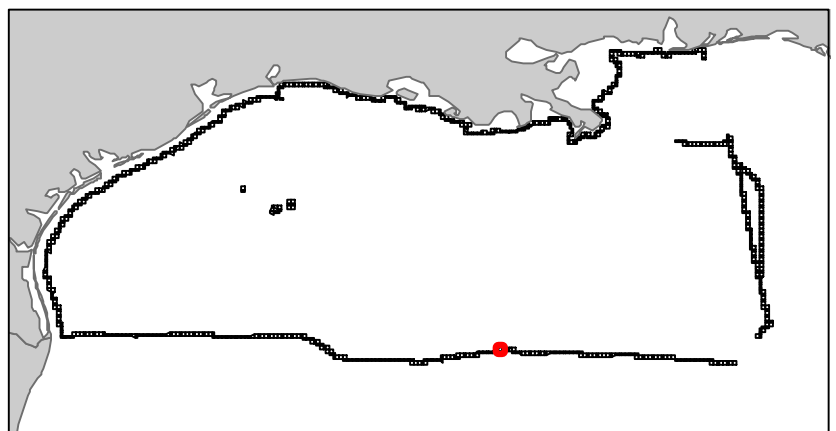
Amery Terrace

NG15-09

Block 162



-  Split Block
-  Deferred Portion
-  Portion Landward of the SLA
-  Portion that is Non-US Jurisdiction
-  Available Portion of Block
-  Portion Under Moratorium
-  Active Lease (Not-available)



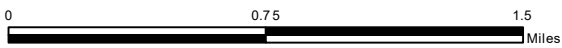
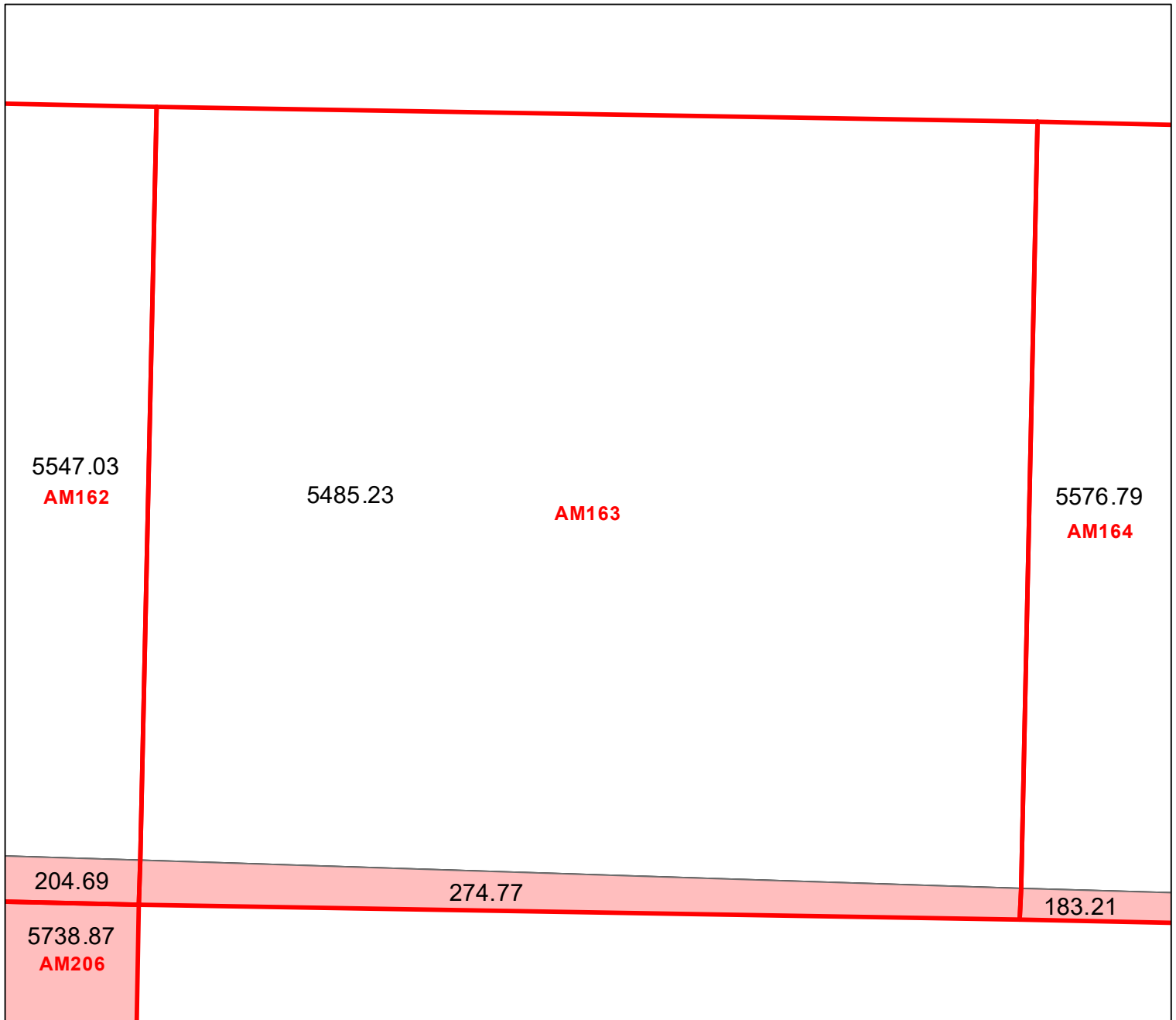
Block portion numbers are in acres

AM162

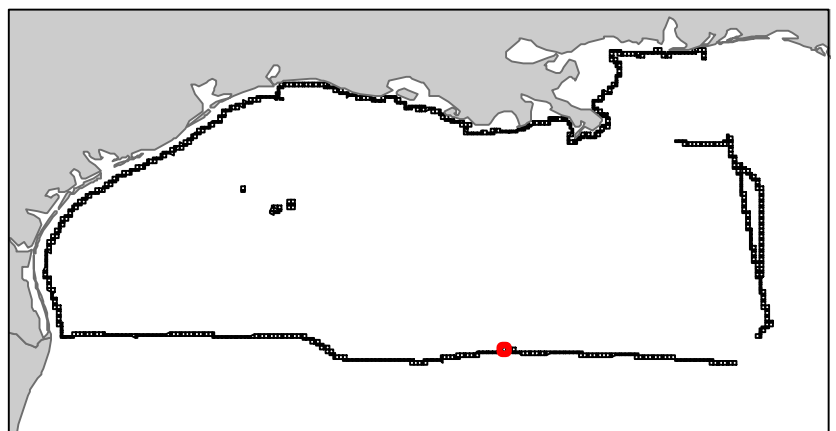
Amery Terrace

NG15-09

Block 163



-  Split Block
-  Deferred Portion
-  Portion Landward of the SLA
-  Portion that is Non-US Jurisdiction
-  Available Portion of Block
-  Portion Under Moratorium
-  Active Lease (Not-available)



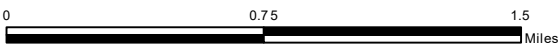
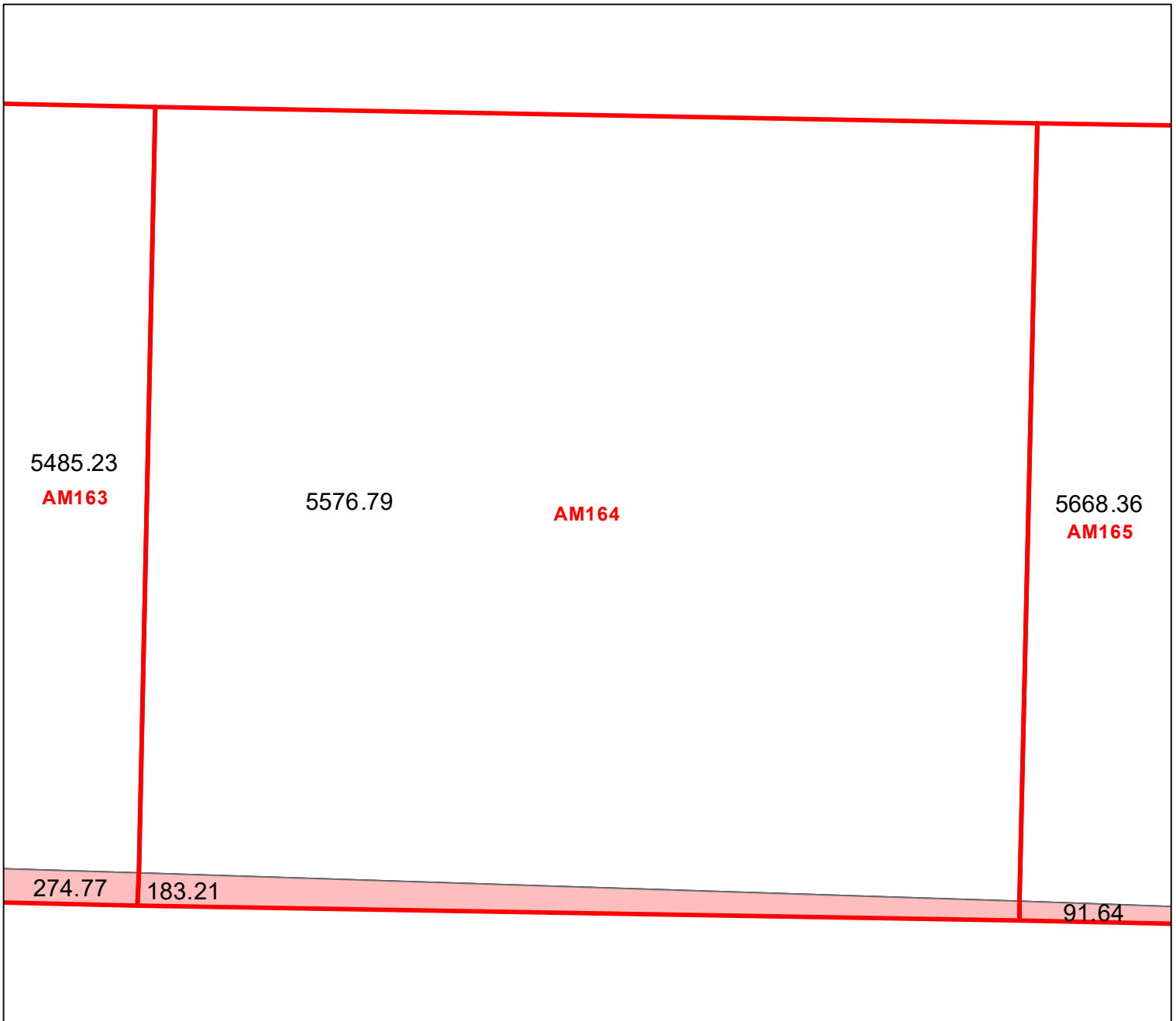
Block portion numbers are in acres




AM163

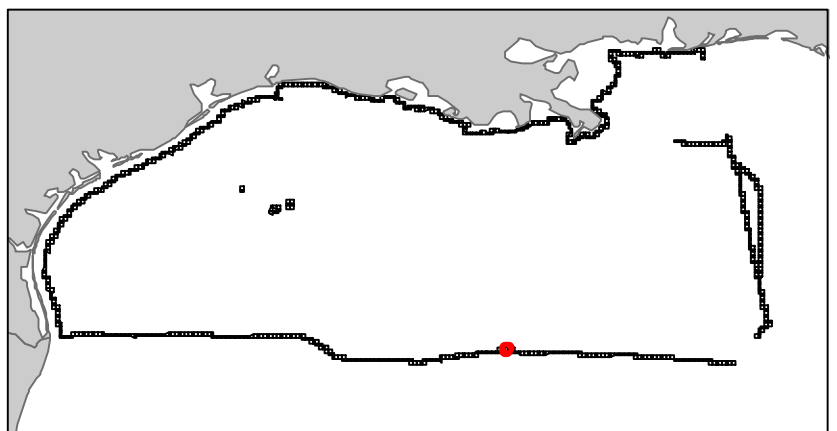
Amery Terrace

NG15-09

Block 164



-  Split Block
-  Deferred Portion
-  Portion Landward of the SLA
-  Portion that is Non-US Jurisdiction
-  Available Portion of Block
-  Portion Under Moratorium
-  Active Lease (Not-available)




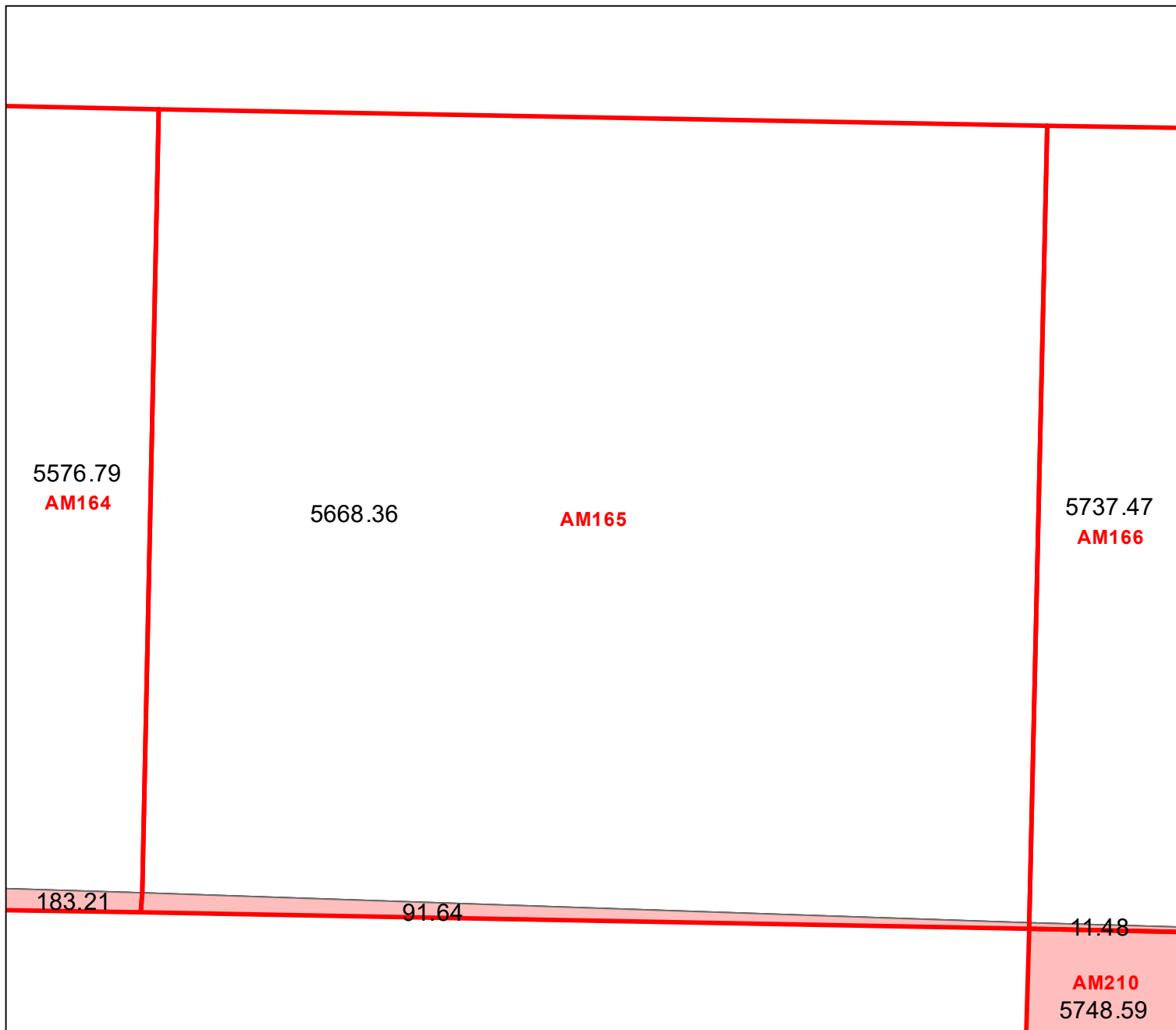

Block portion numbers are in acres


AM164

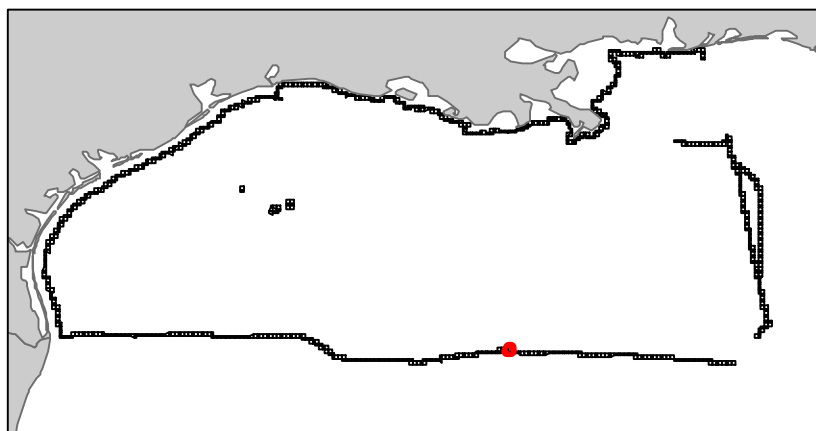
Amery Terrace

NG15-09

Block 165



-  Split Block
-  Deferred Portion
-  Portion Landward of the SLA
-  Portion that is Non-US Jurisdiction
-  Available Portion of Block
-  Portion Under Moratorium
-  Active Lease (Not-available)




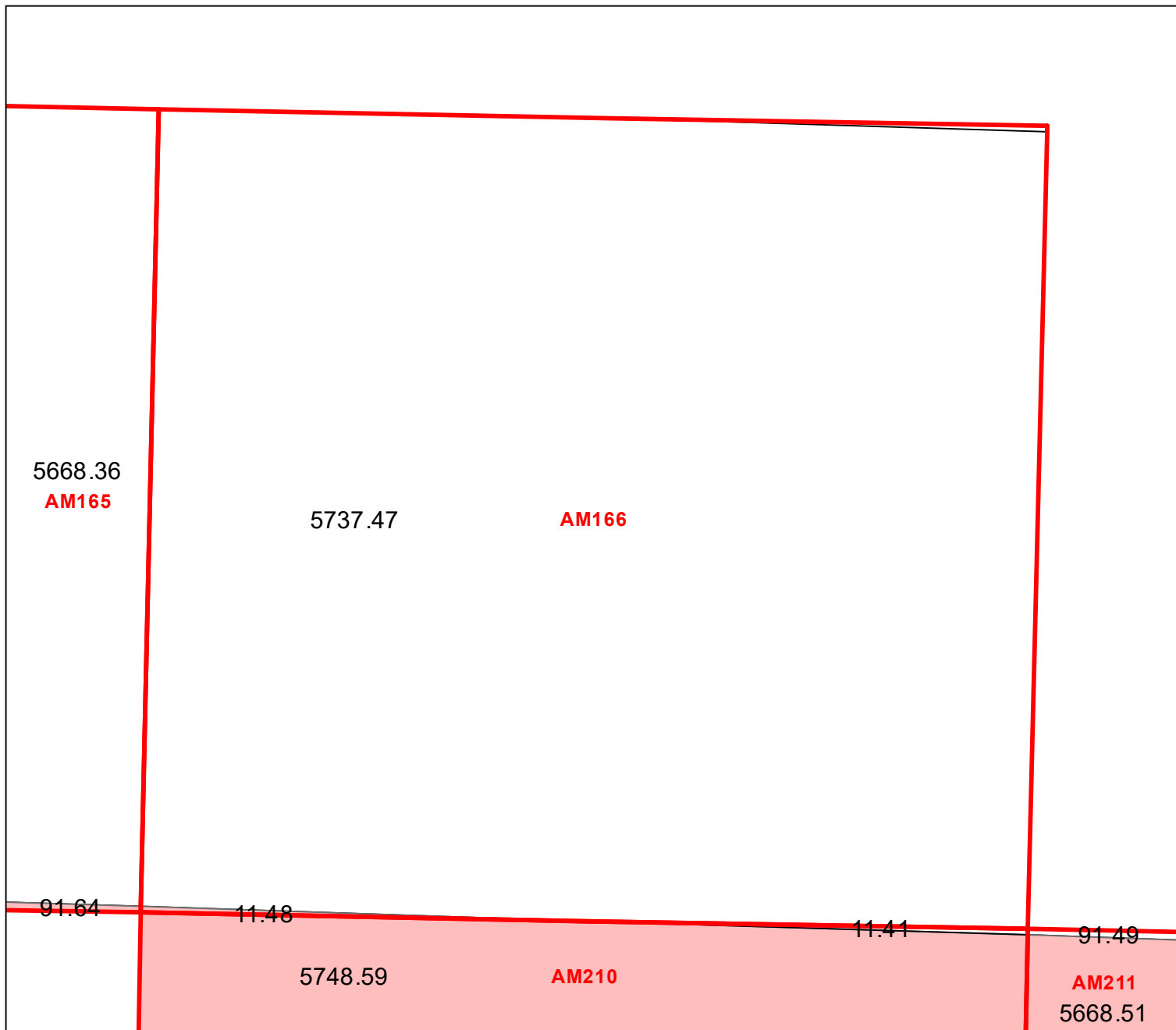

Block portion numbers are in acres

AM165

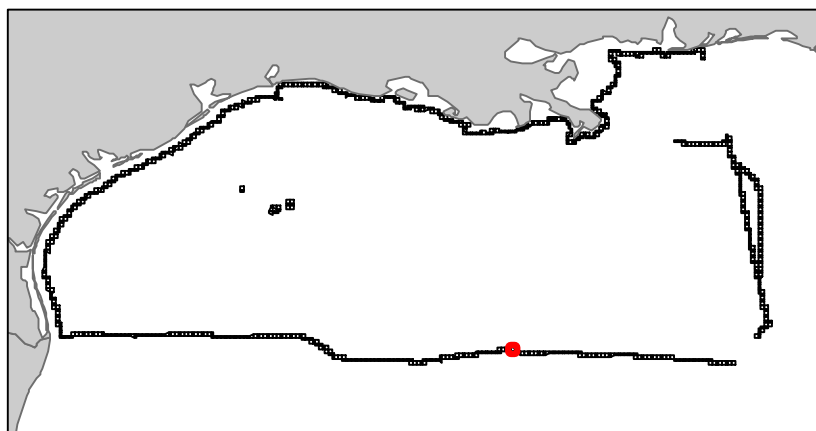
Amery Terrace

NG15-09

Block 166



-  Split Block
-  Deferred Portion
-  Portion Landward of the SLA
-  Portion that is Non-US Jurisdiction
-  Available Portion of Block
-  Portion Under Moratorium
-  Active Lease (Not-available)



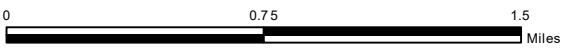
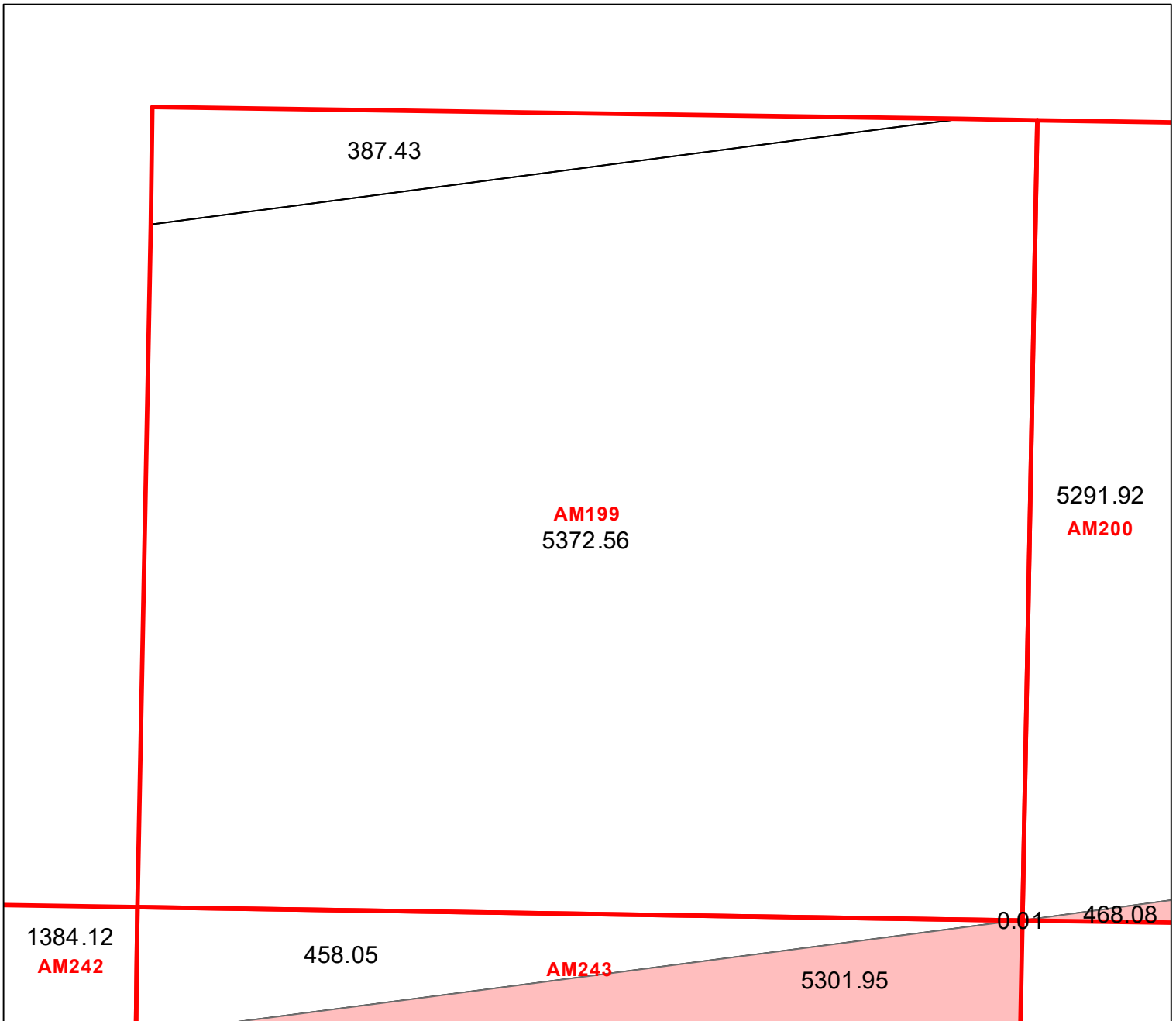
Block portion numbers are in acres




AM166

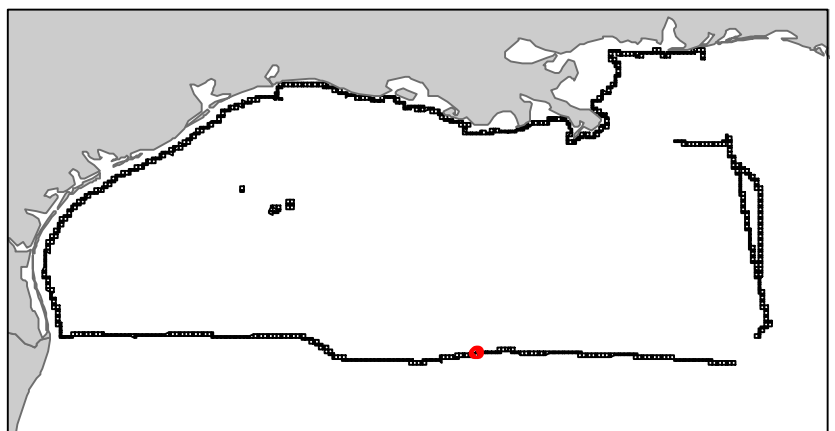
Amery Terrace

NG15-09

Block 199



-  Split Block
-  Deferred Portion
-  Portion Landward of the SLA
-  Portion that is Non-US Jurisdiction
-  Available Portion of Block
-  Portion Under Moratorium
-  Active Lease (Not-available)



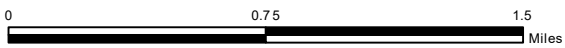
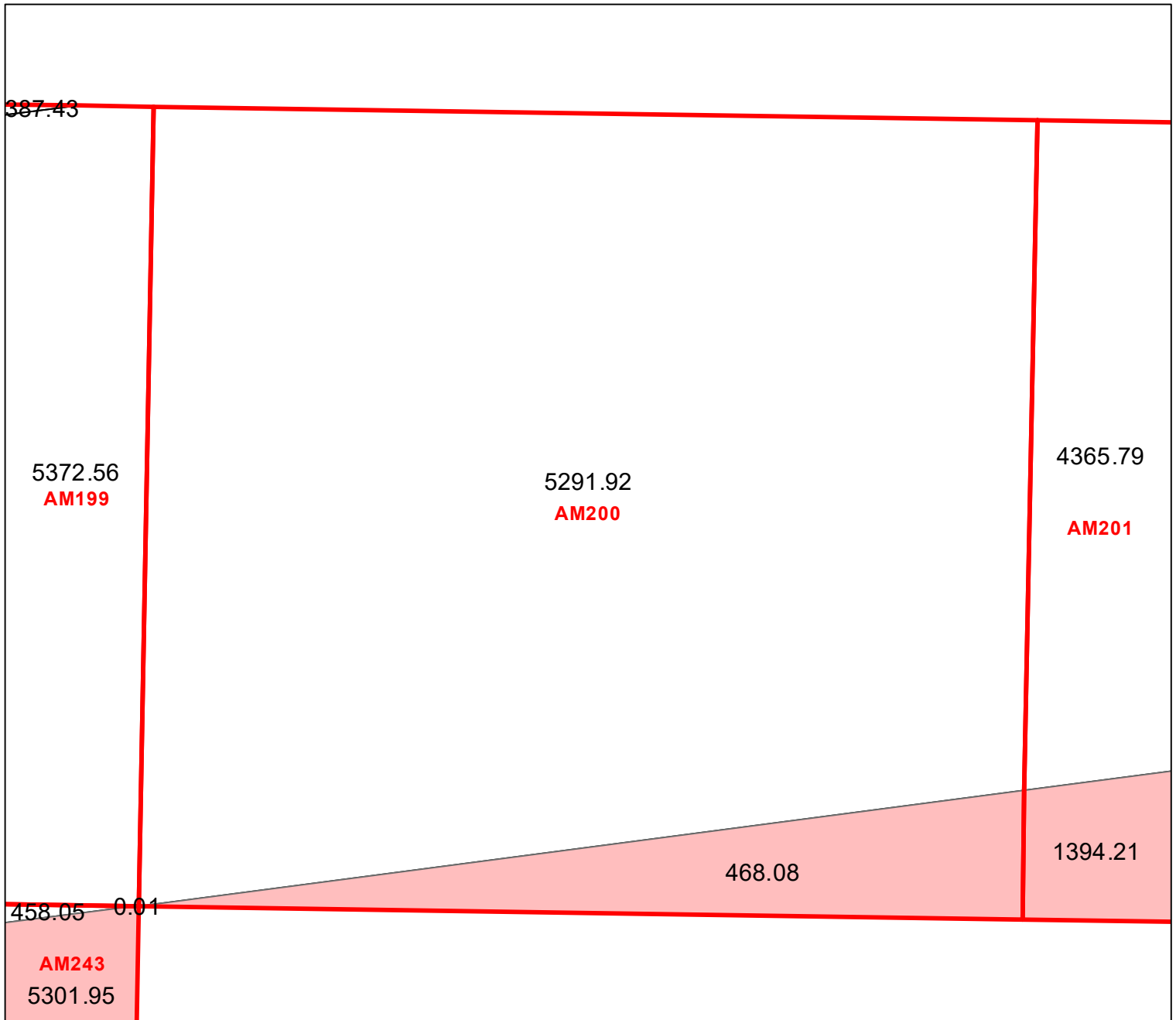
Block portion numbers are in acres

AM199

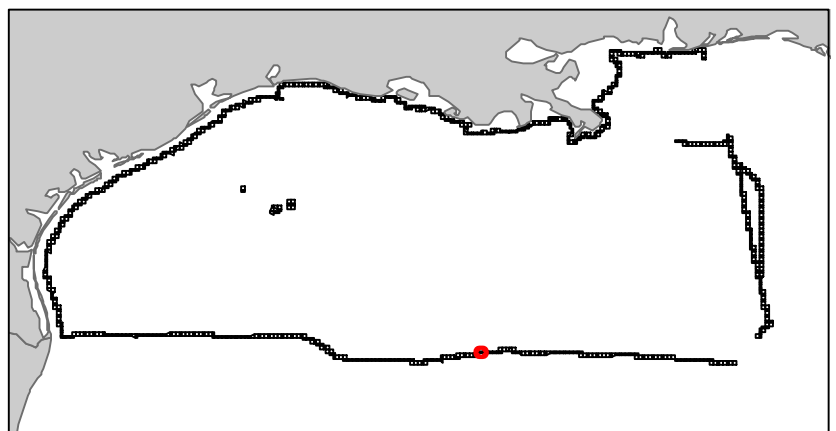
Amery Terrace

NG15-09

Block 200



- Split Block
- Deferred Portion
- Portion Landward of the SLA
- Portion that is Non-US Jurisdiction
- Available Portion of Block
- Portion Under Moratorium
- Active Lease (Not-available)




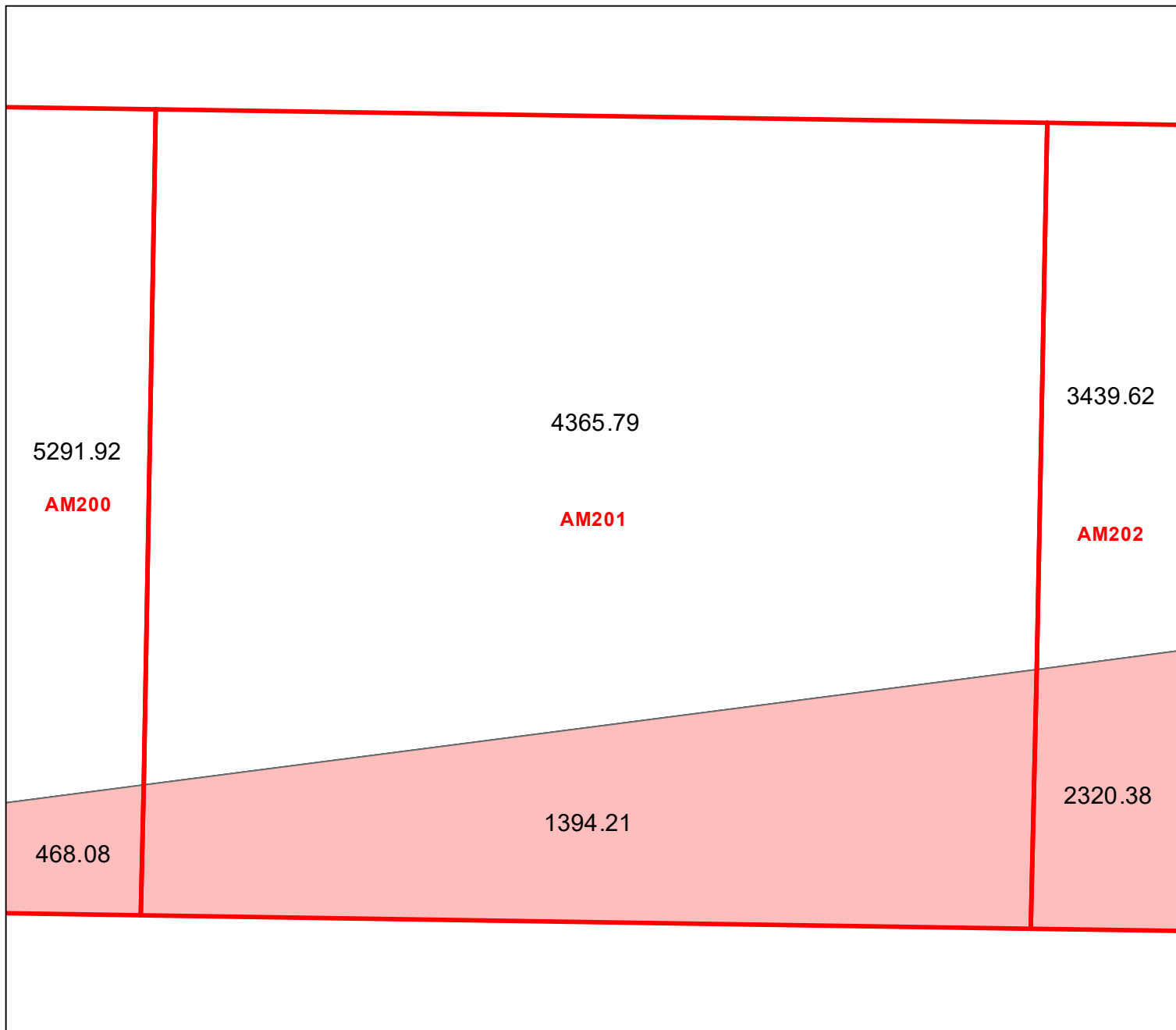

Block portion numbers are in acres

AM200

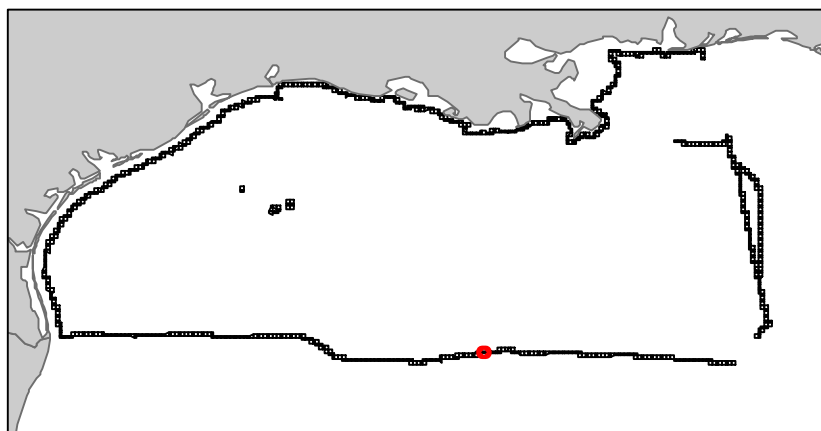
Amery Terrace

NG15-09

Block 201



-  Split Block
-  Deferred Portion
-  Portion Landward of the SLA
-  Portion that is Non-US Jurisdiction
-  Available Portion of Block
-  Portion Under Moratorium
-  Active Lease (Not-available)




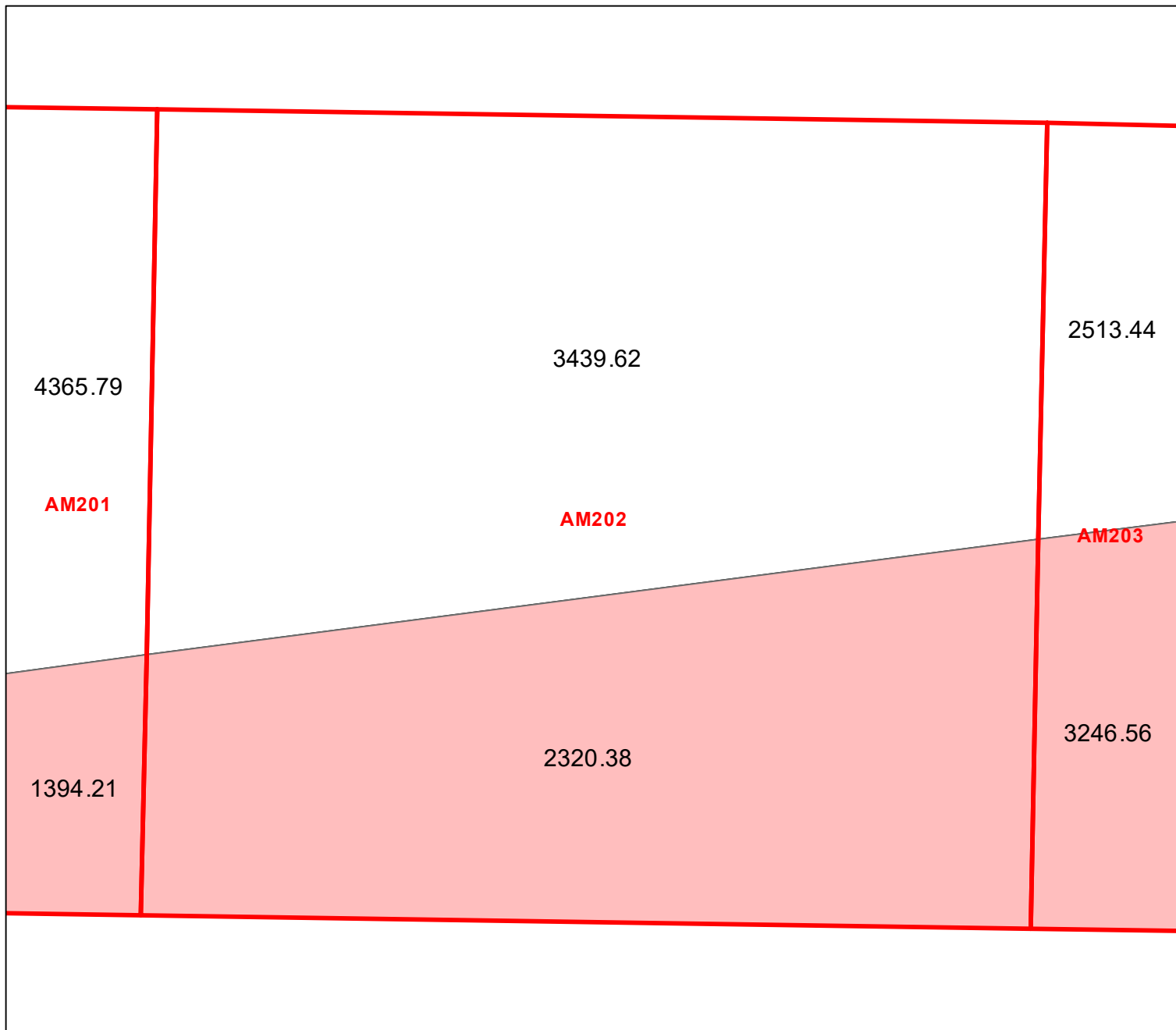

Block portion numbers are in acres

AM201

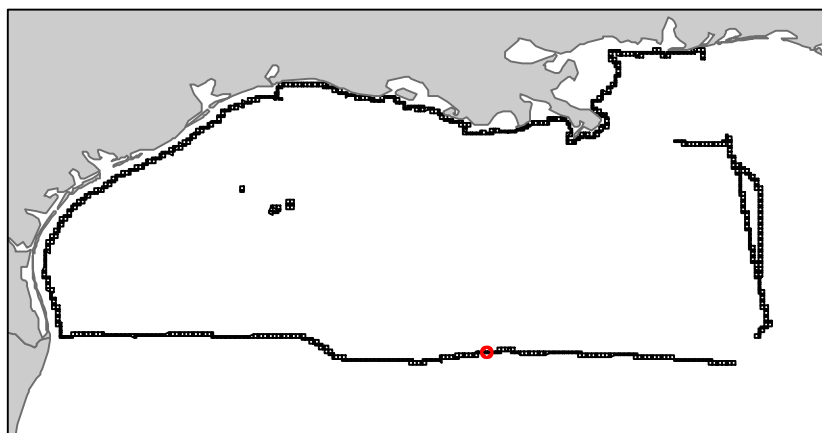
Amery Terrace

NG15-09

Block 202



-  Split Block
-  Deferred Portion
-  Portion Landward of the SLA
-  Portion that is Non-US Jurisdiction
-  Available Portion of Block
-  Portion Under Moratorium
-  Active Lease (Not-available)



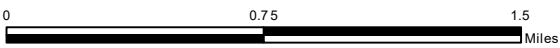
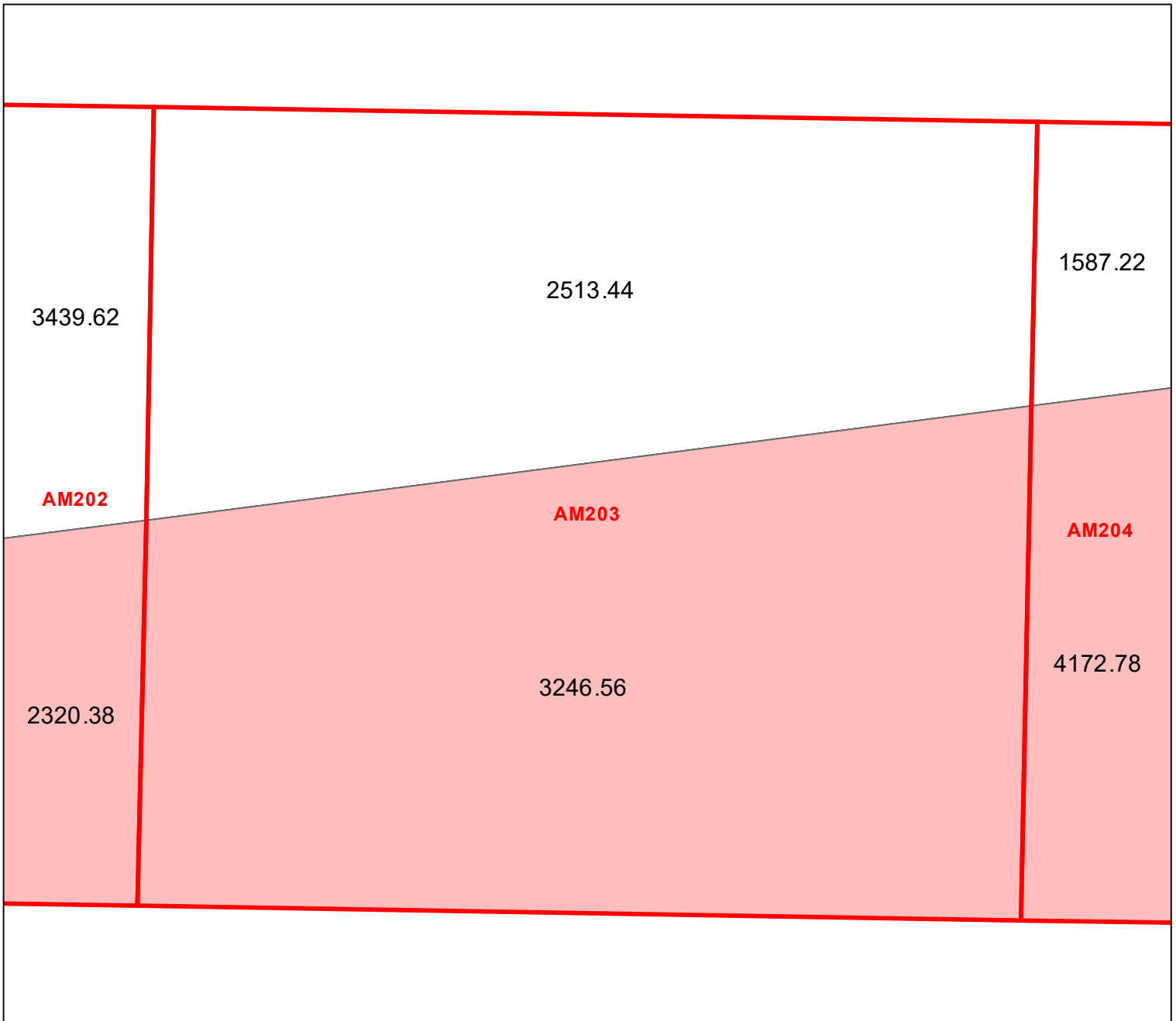
Block portion numbers are in acres

AM202

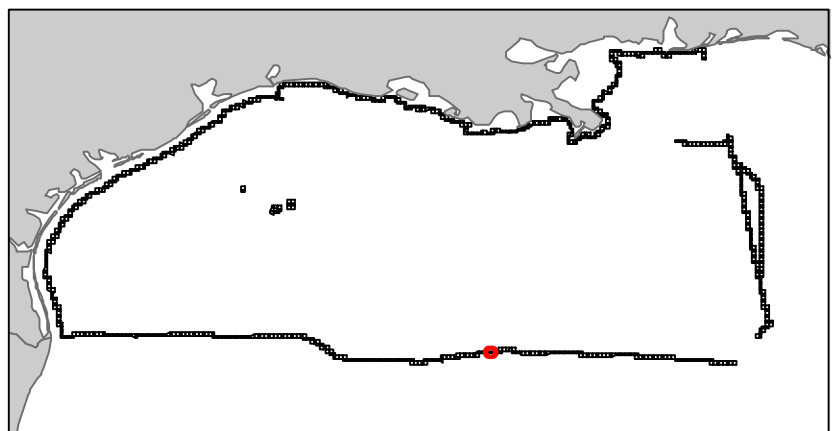
Amery Terrace

NG15-09

Block 203



- Split Block
- Deferred Portion
- Portion Landward of the SLA
- Portion that is Non-US Jurisdiction
- Available Portion of Block
- Portion Under Moratorium
- Active Lease (Not-available)



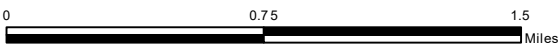
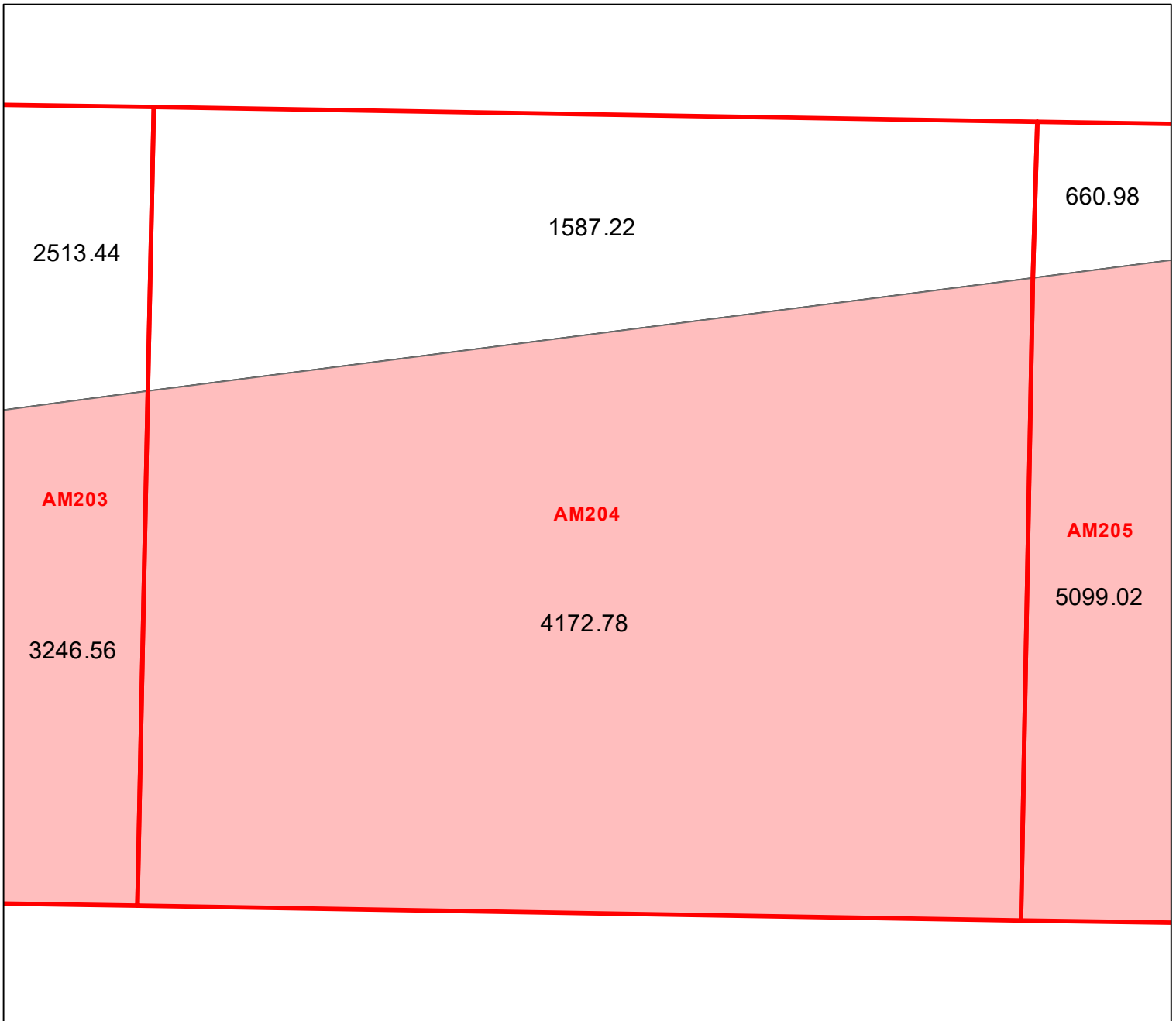
Block portion numbers are in acres




AM203

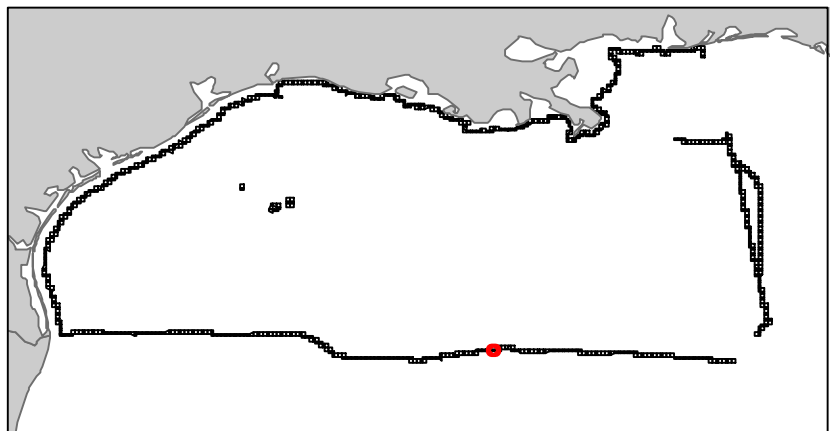
Amery Terrace

NG15-09

Block 204



-  Split Block
-  Deferred Portion
-  Portion Landward of the SLA
-  Portion that is Non-US Jurisdiction
-  Available Portion of Block
-  Portion Under Moratorium
-  Active Lease (Not-available)




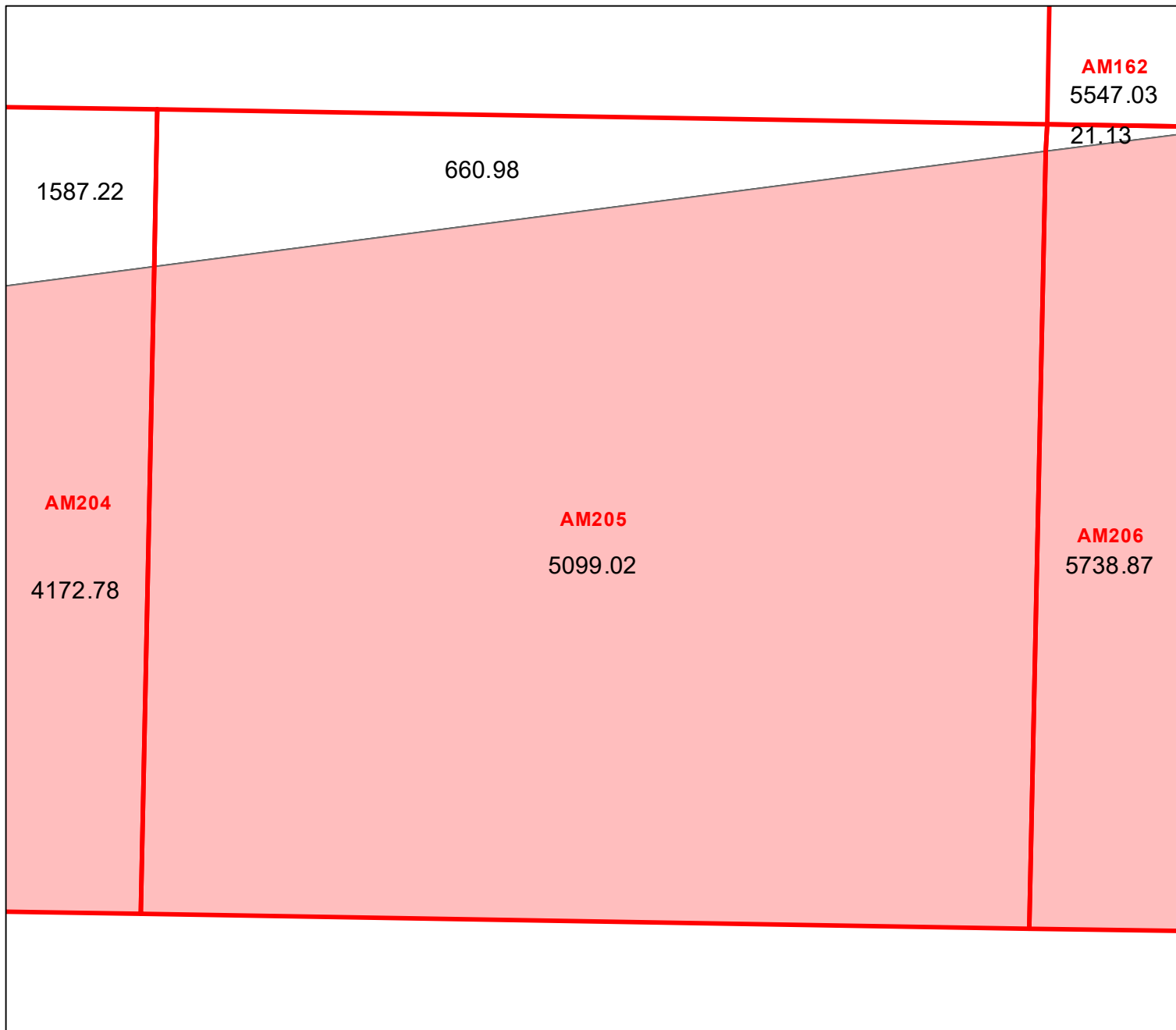

Block portion numbers are in acres

AM204

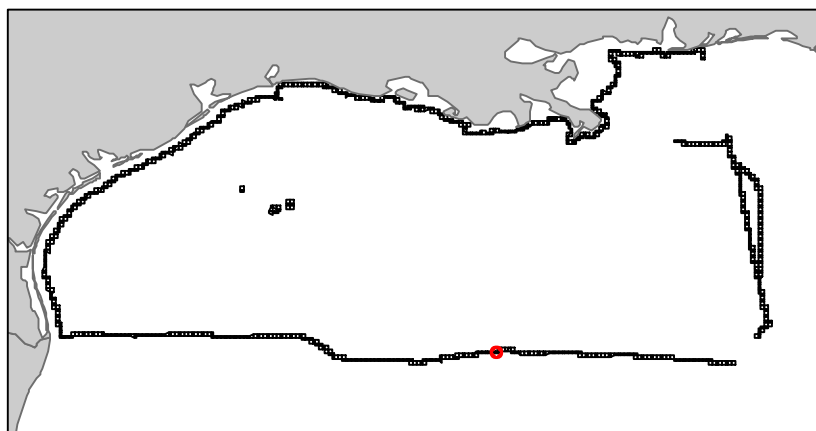
Amery Terrace

NG15-09

Block 205



- Split Block
- Deferred Portion
- Portion Landward of the SLA
- Portion that is Non-US Jurisdiction
- Available Portion of Block
- Portion Under Moratorium
- Active Lease (Not-available)




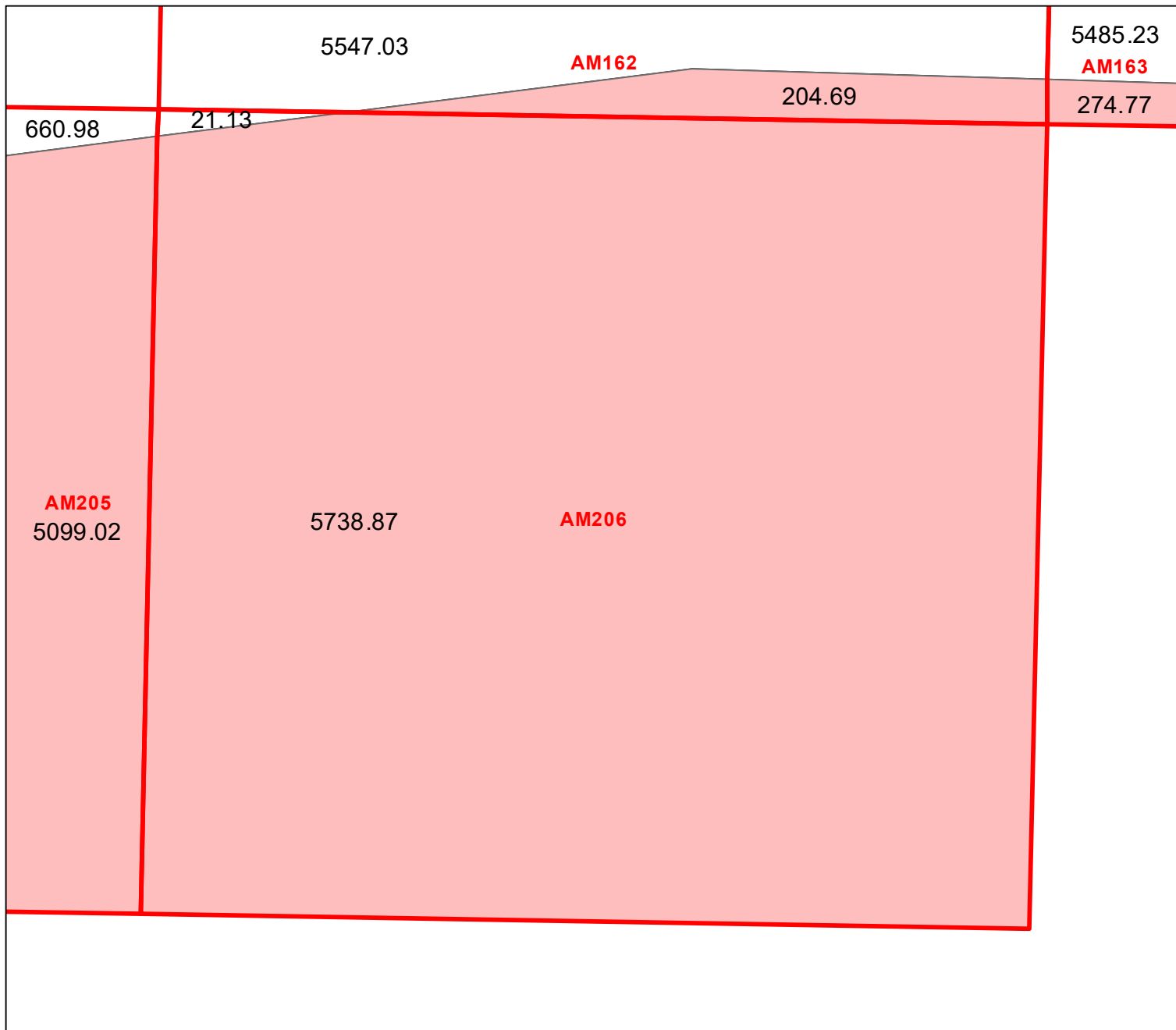

Block portion numbers are in acres

AM205

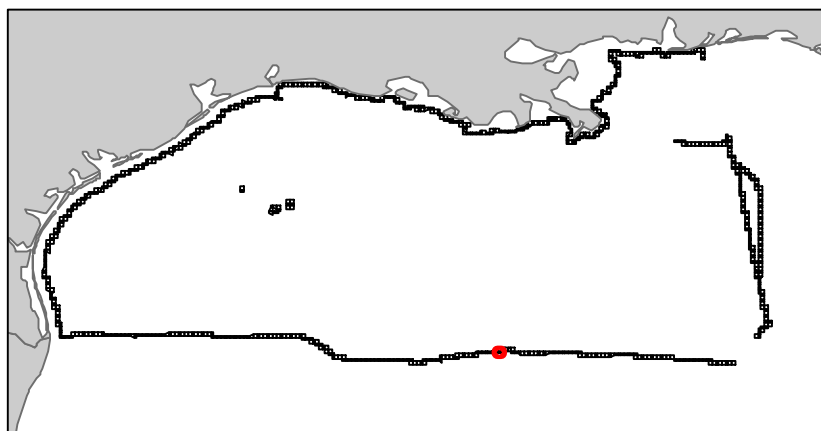
Amery Terrace

NG15-09

Block 206



-  Split Block
-  Deferred Portion
-  Portion Landward of the SLA
-  Portion that is Non-US Jurisdiction
-  Available Portion of Block
-  Portion Under Moratorium
-  Active Lease (Not-available)



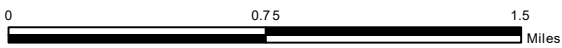

Block portion numbers are in acres

AM206

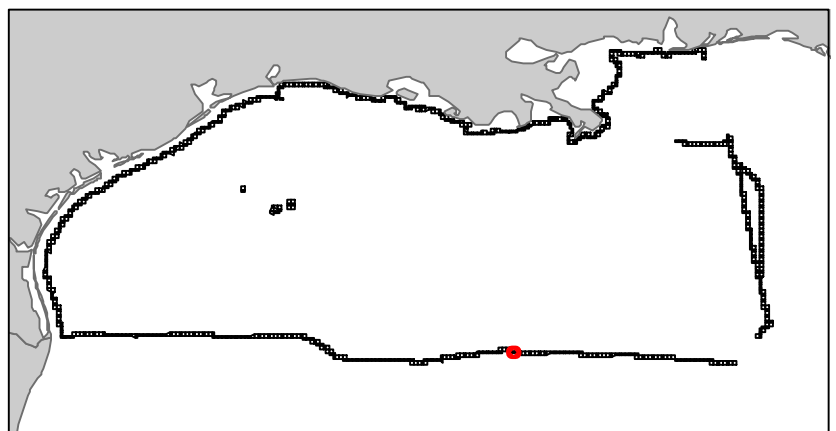
Amery Terrace

NG15-09

Block 210



-  Split Block
-  Deferred Portion
-  Portion Landward of the SLA
-  Portion that is Non-US Jurisdiction
-  Available Portion of Block
-  Portion Under Moratorium
-  Active Lease (Not-available)



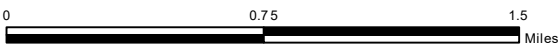
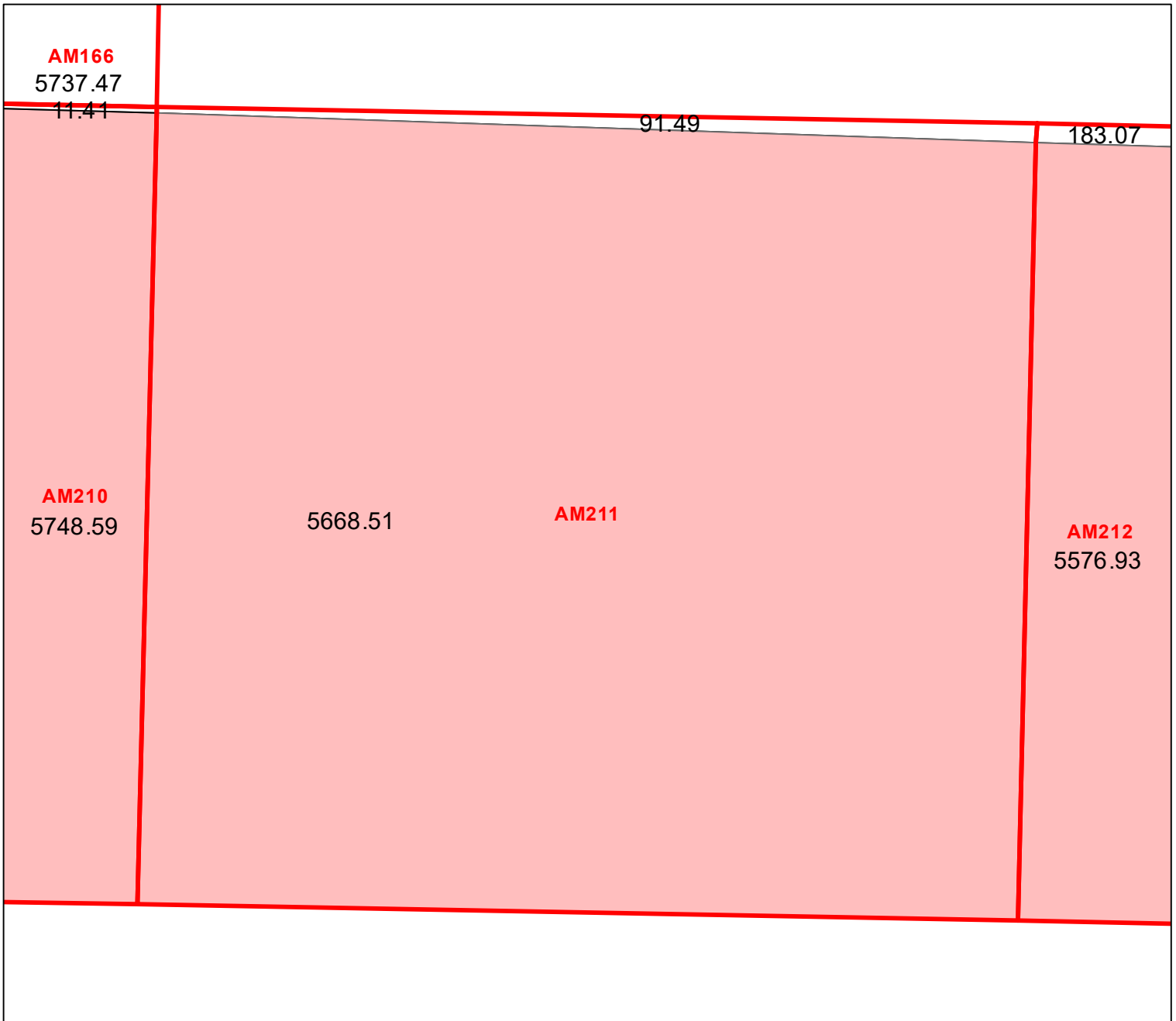
Block portion numbers are in acres







AM210

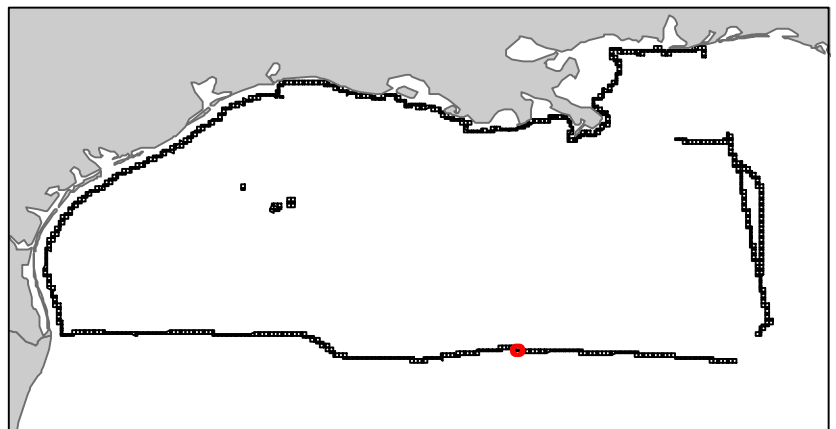
Amery Terrace

NG15-09

Block 211



-  Split Block
-  Deferred Portion
-  Portion Landward of the SLA
-  Portion that is Non-US Jurisdiction
-  Available Portion of Block
-  Portion Under Moratorium
-  Active Lease (Not-available)




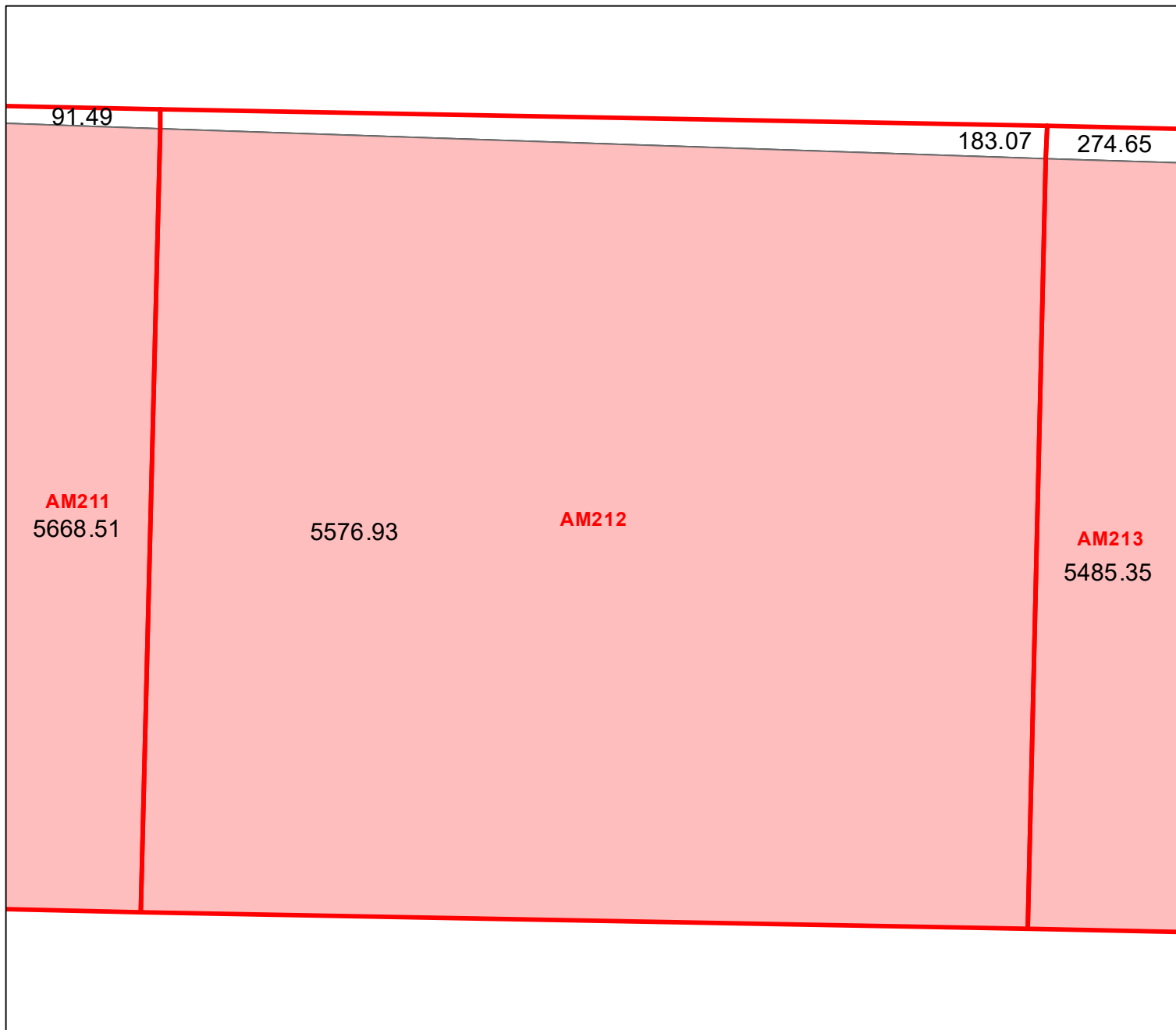

Block portion numbers are in acres

AM211

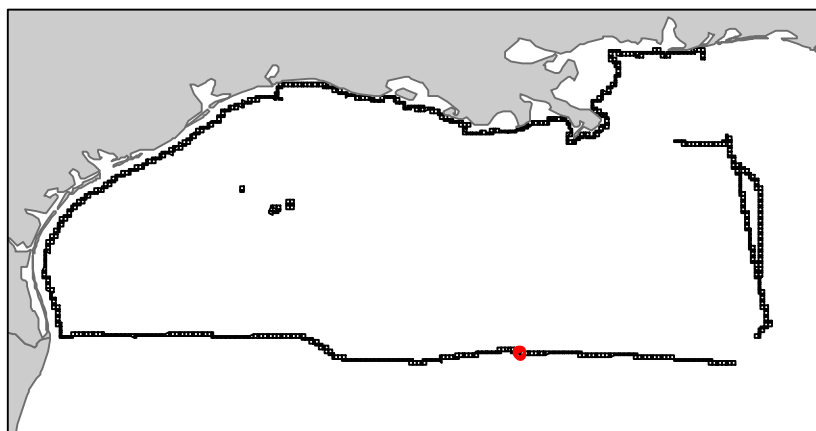
Amery Terrace

NG15-09

Block 212



- Split Block
- Deferred Portion
- Portion Landward of the SLA
- Portion that is Non-US Jurisdiction
- Available Portion of Block
- Portion Under Moratorium
- Active Lease (Not-available)




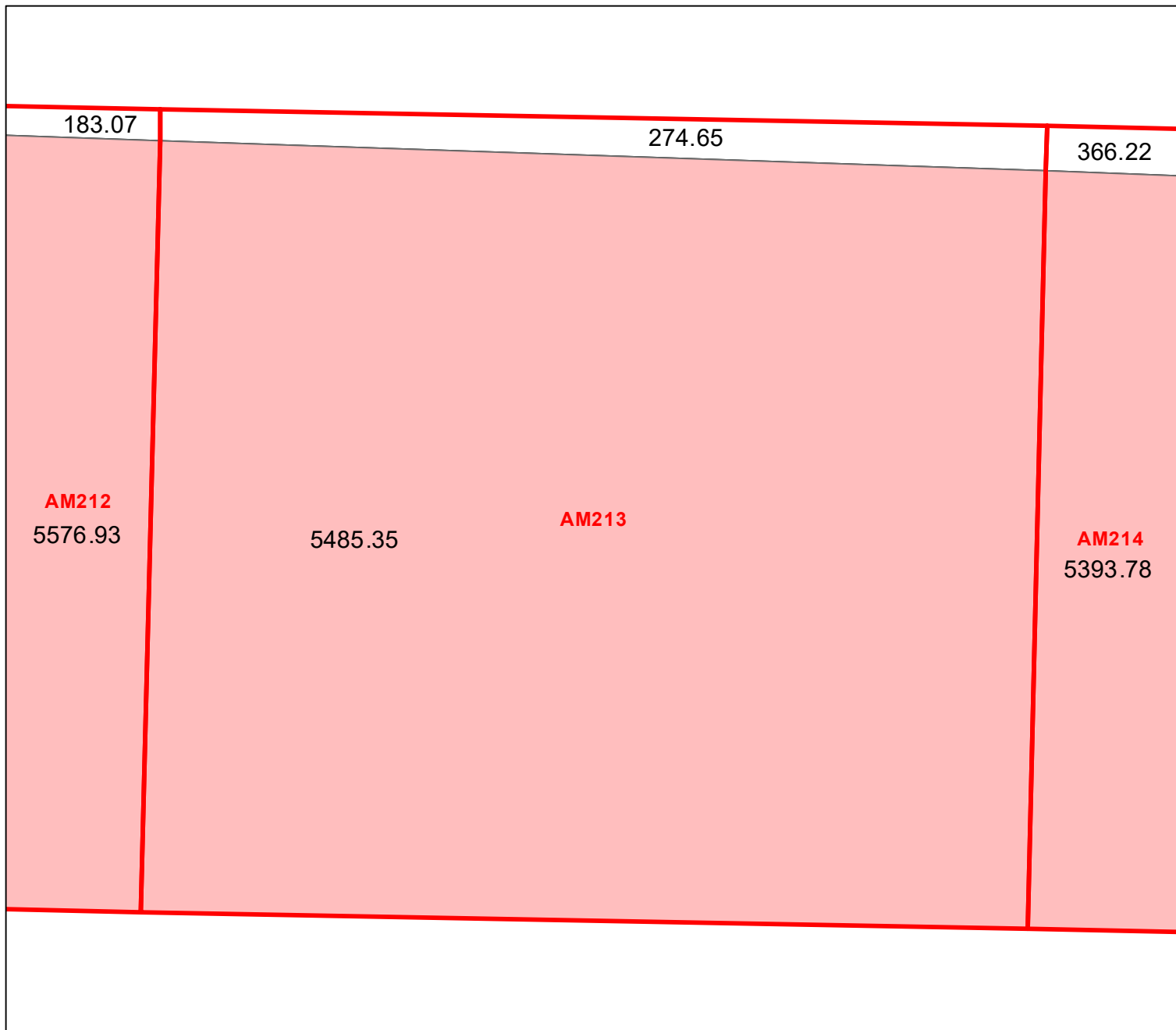

Block portion numbers are in acres

AM212

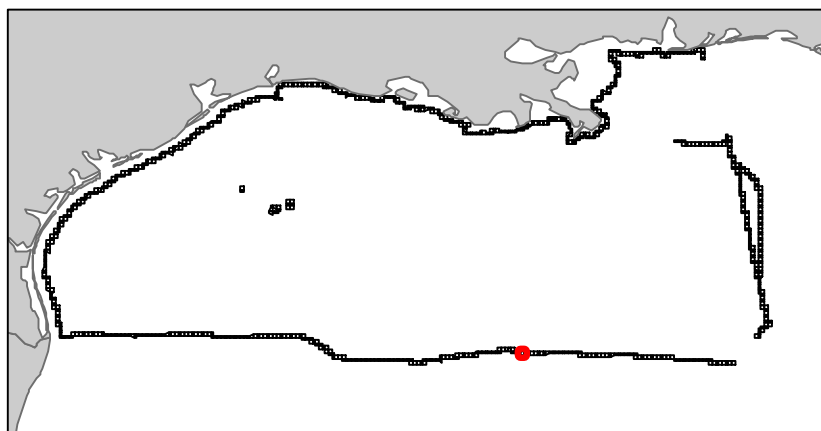
Amery Terrace

NG15-09

Block 213



- Split Block
- Deferred Portion
- Portion Landward of the SLA
- Portion that is Non-US Jurisdiction
- Available Portion of Block
- Portion Under Moratorium
- Active Lease (Not-available)




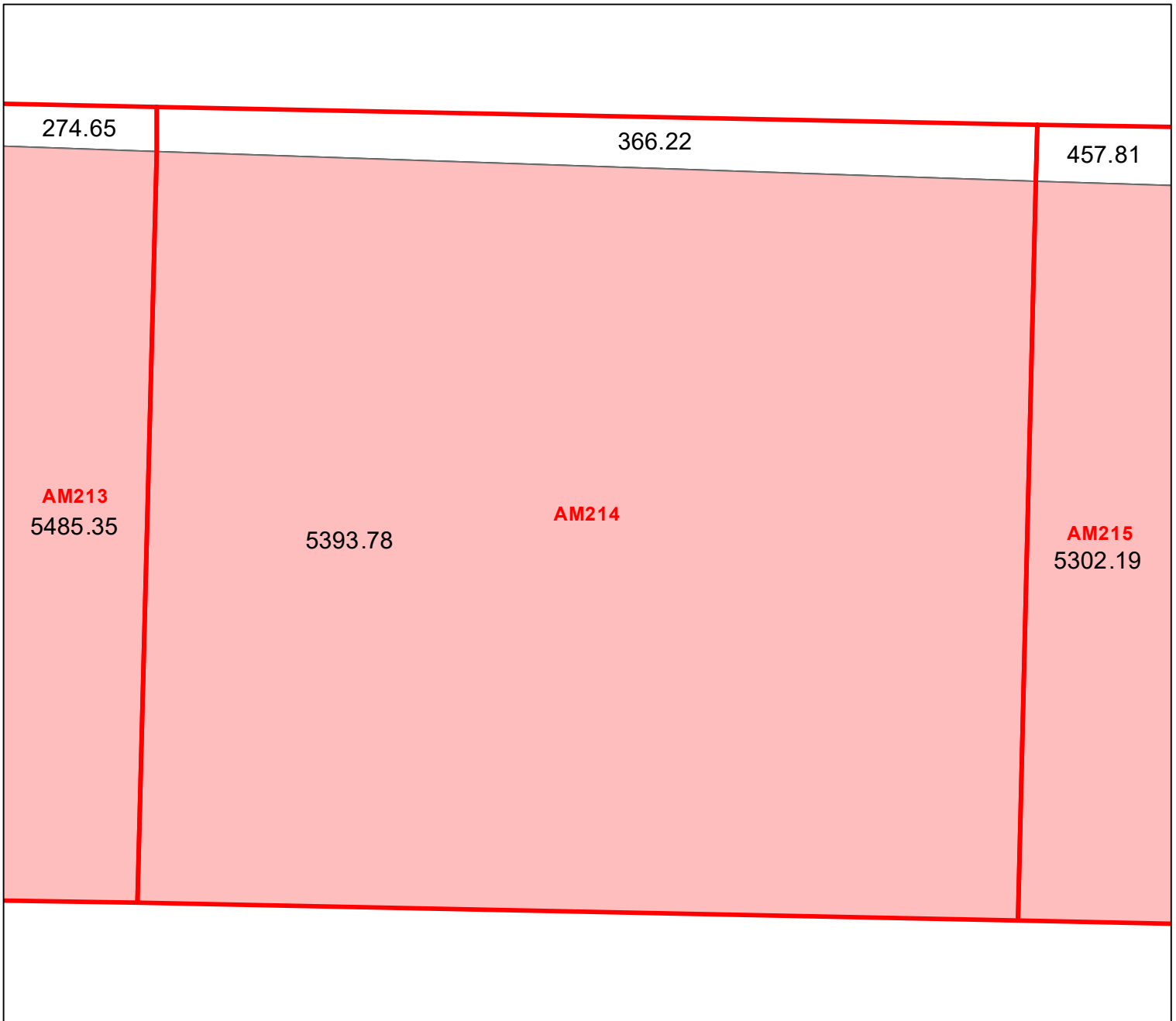
Block portion numbers are in acres

AM213

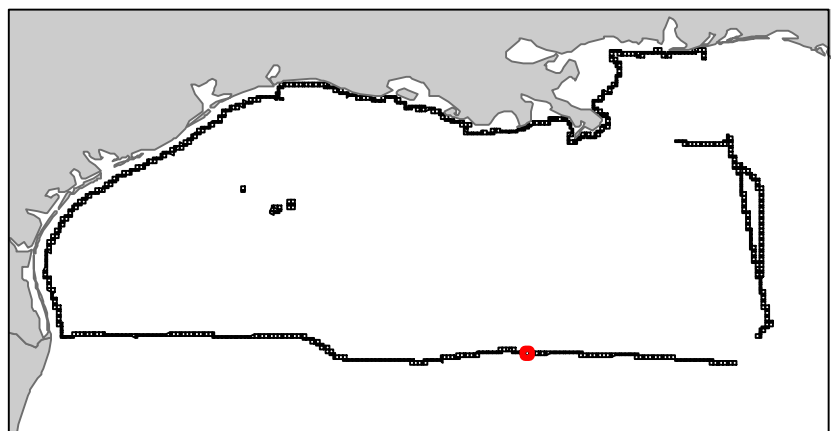
Amery Terrace

NG15-09

Block 214



- Split Block
- Deferred Portion
- Portion Landward of the SLA
- Portion that is Non-US Jurisdiction
- Available Portion of Block
- Portion Under Moratorium
- Active Lease (Not-available)




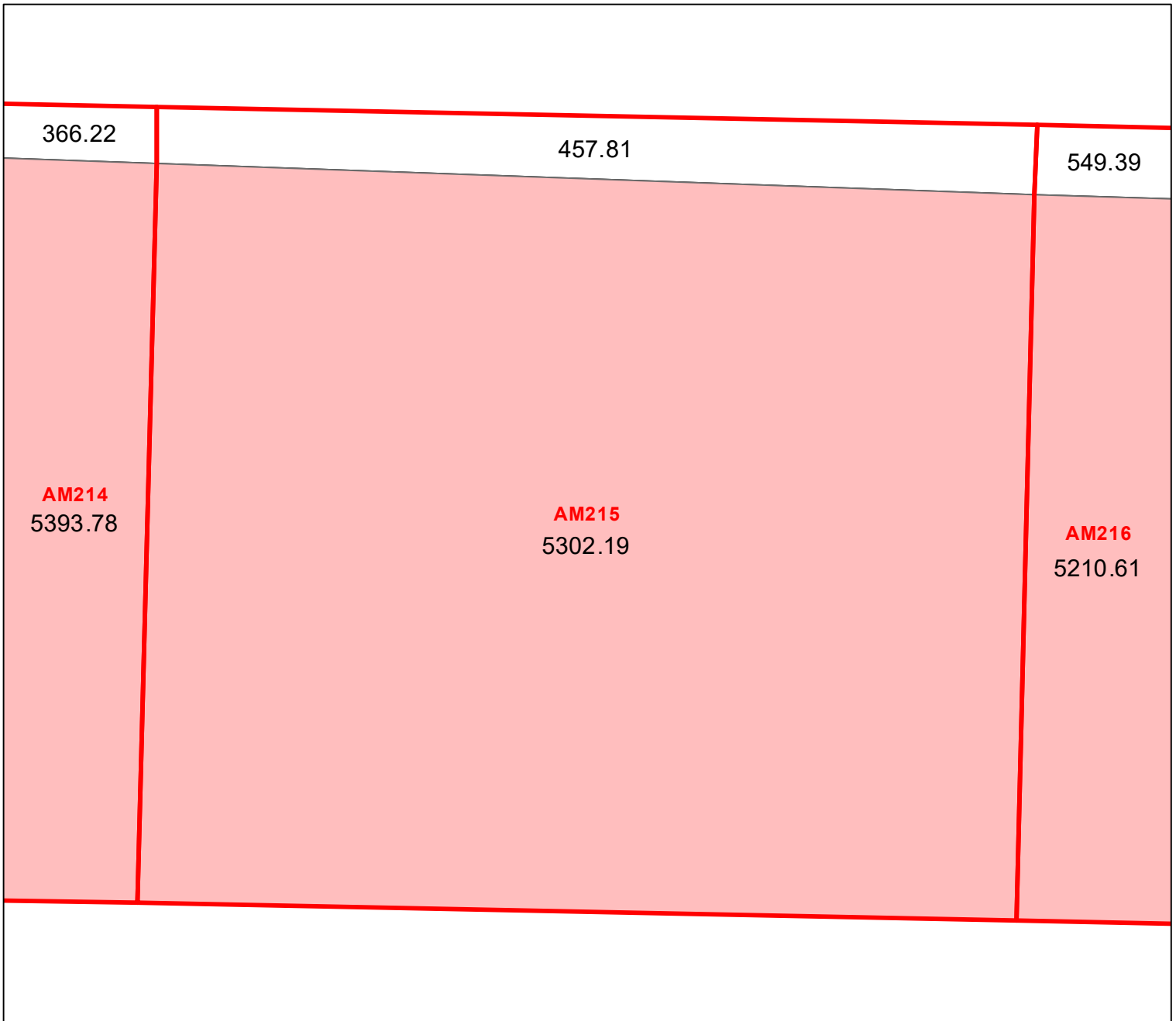
Block portion numbers are in acres

AM214

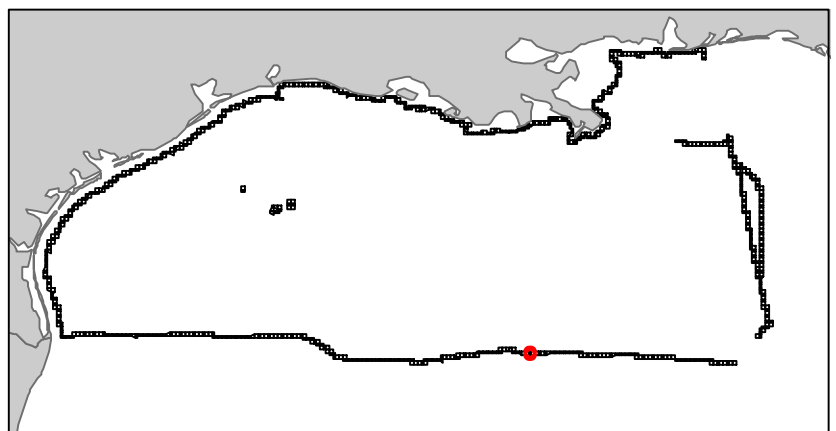
Amery Terrace

NG15-09

Block 215



- Split Block
- Deferred Portion
- Portion Landward of the SLA
- Portion that is Non-US Jurisdiction
- Available Portion of Block
- Portion Under Moratorium
- Active Lease (Not-available)




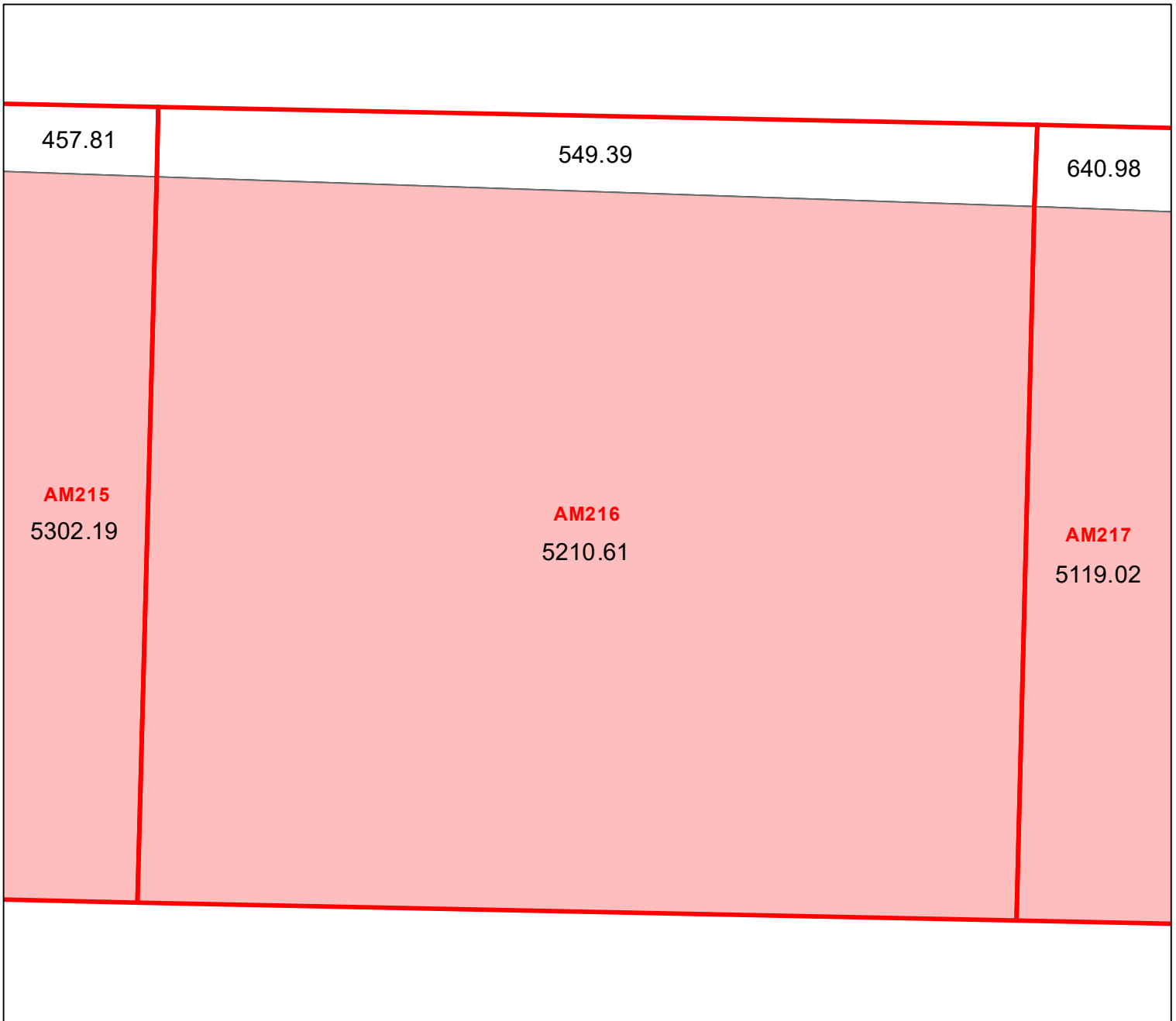
Block portion numbers are in acres






AM215

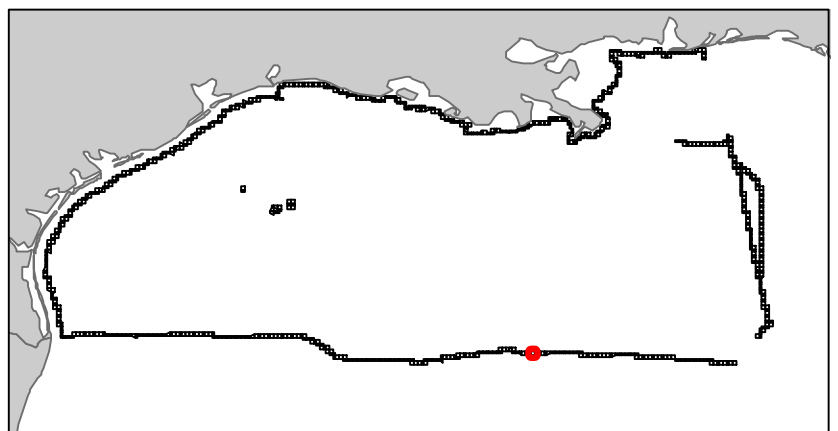
Amery Terrace

NG15-09

Block 216



-  Split Block
-  Deferred Portion
-  Portion Landward of the SLA
-  Portion that is Non-US Jurisdiction
-  Available Portion of Block
-  Portion Under Moratorium
-  Active Lease (Not-available)



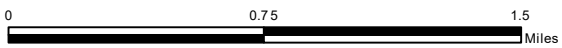
Block portion numbers are in acres

AM216

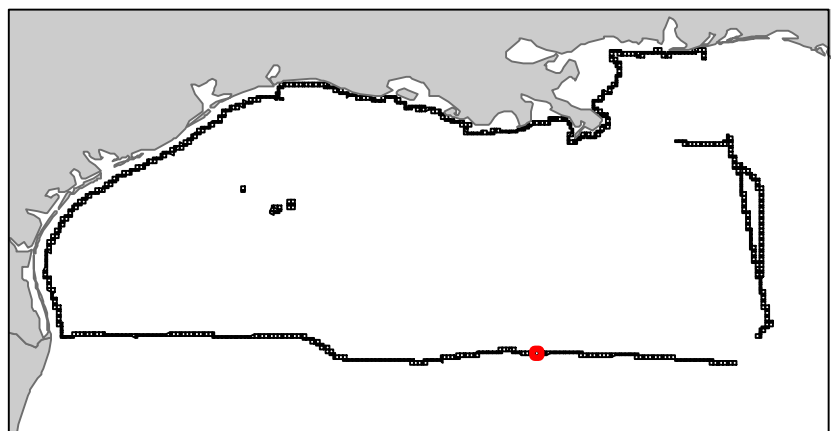
Amery Terrace

NG15-09

Block 217



-  Split Block
-  Deferred Portion
-  Portion Landward of the SLA
-  Portion that is Non-US Jurisdiction
-  Available Portion of Block
-  Portion Under Moratorium
-  Active Lease (Not-available)



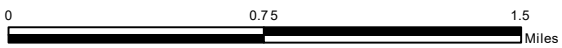
Block portion numbers are in acres

AM217

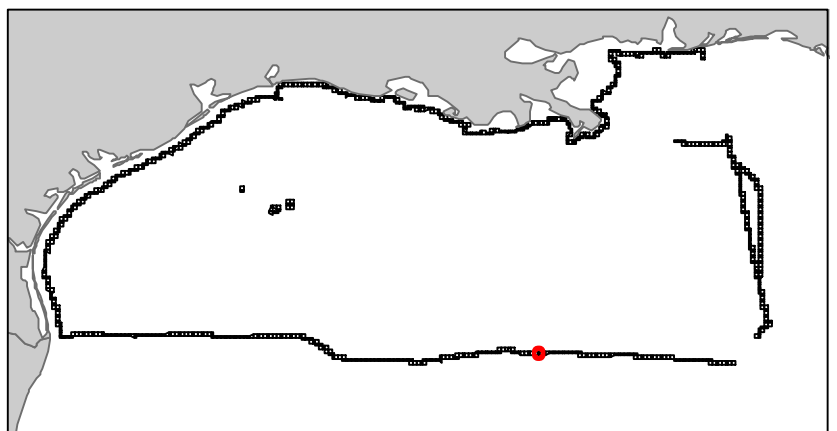
Amery Terrace

NG15-09

Block 218



- Split Block
- Deferred Portion
- Portion Landward of the SLA
- Portion that is Non-US Jurisdiction
- Available Portion of Block
- Portion Under Moratorium
- Active Lease (Not-available)



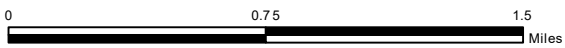
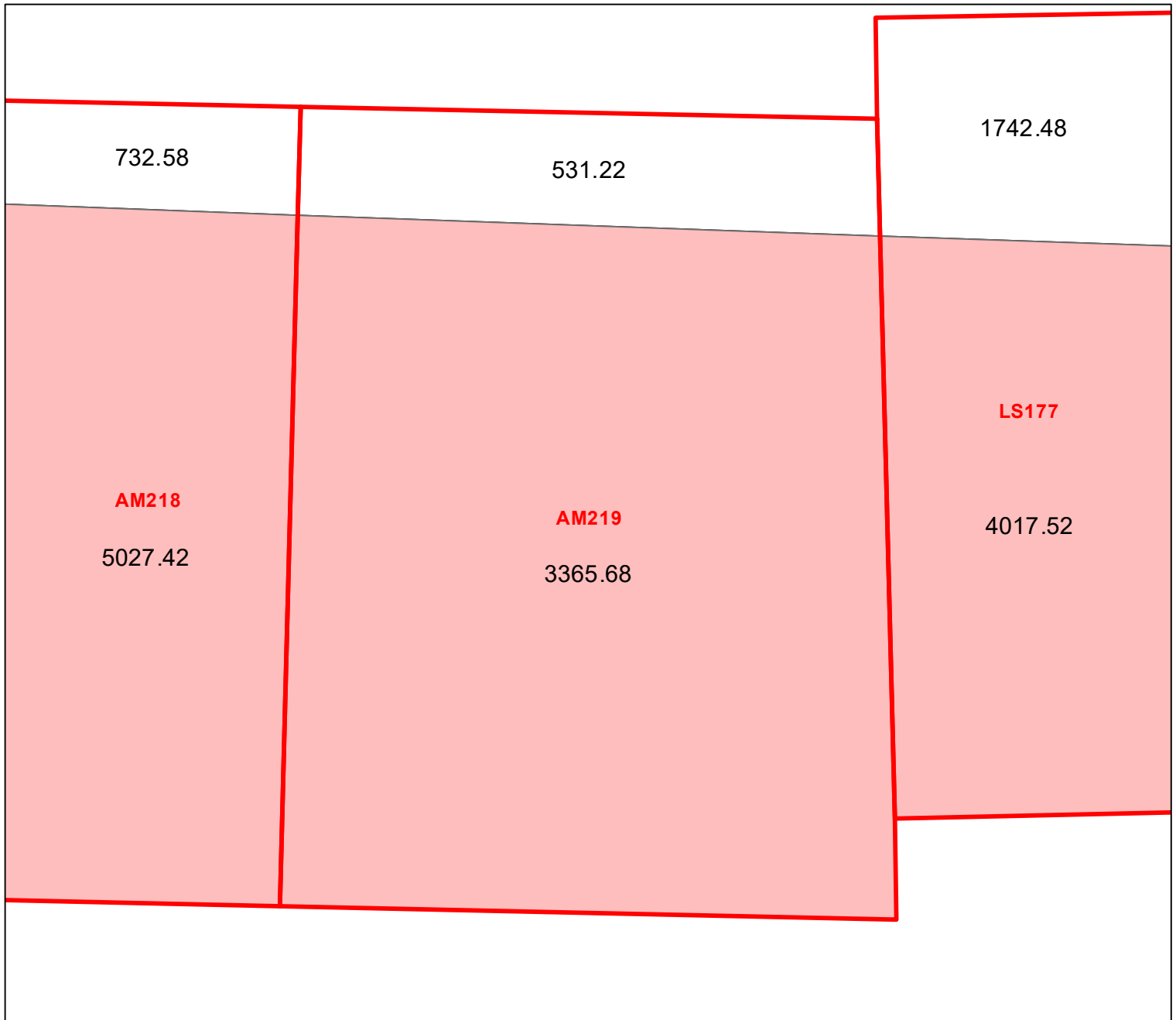
Block portion numbers are in acres

AM218

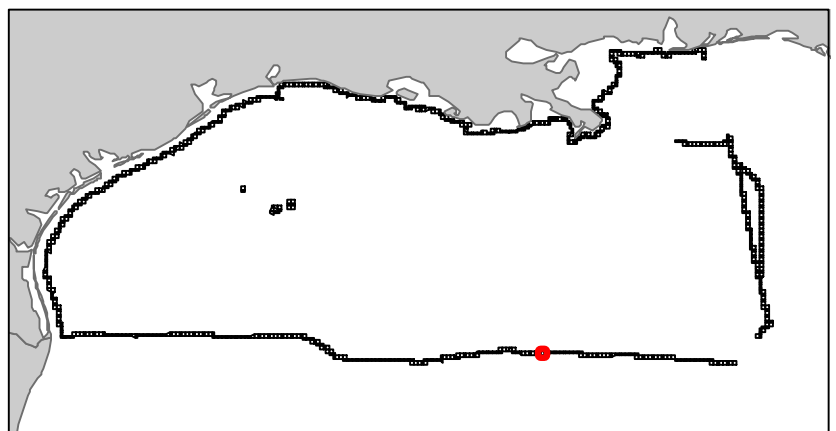
Amery Terrace

NG15-09

Block 219



- Split Block
- Deferred Portion
- Portion Landward of the SLA
- Portion that is Non-US Jurisdiction
- Available Portion of Block
- Portion Under Moratorium
- Active Lease (Not-available)




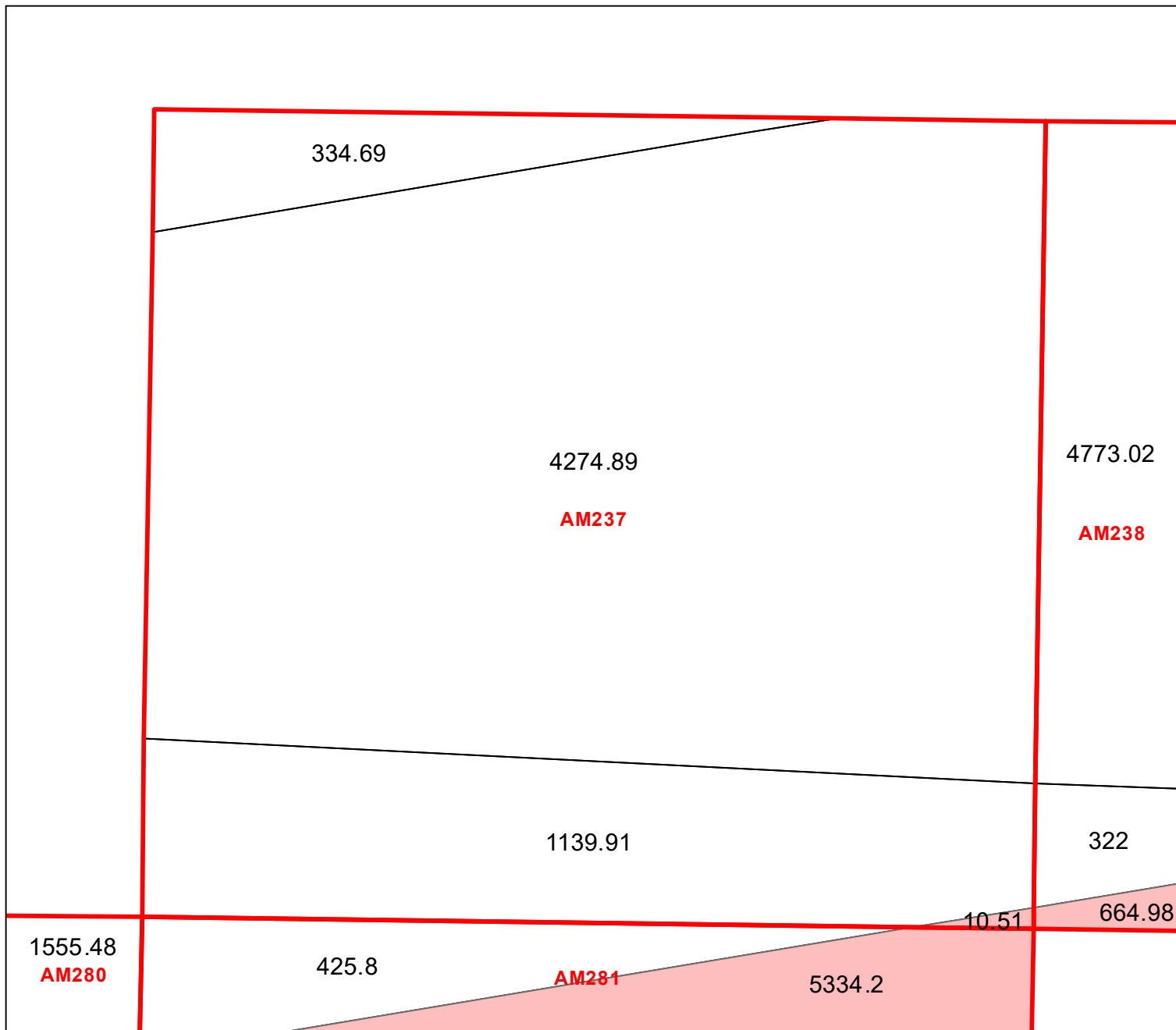

Block portion numbers are in acres

AM219

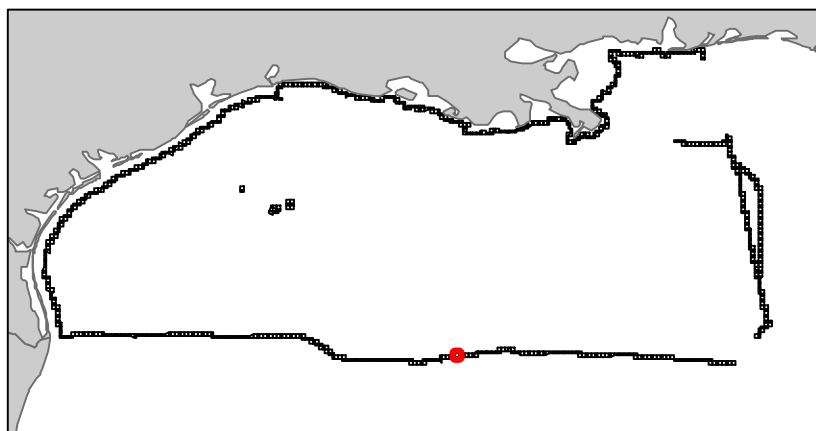
Amery Terrace

NG15-09

Block 237



-  Split Block
-  Deferred Portion
-  Portion Landward of the SLA
-  Portion that is Non-US Jurisdiction
-  Available Portion of Block
-  Portion Under Moratorium
-  Active Lease (Not-available)



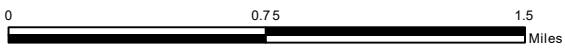
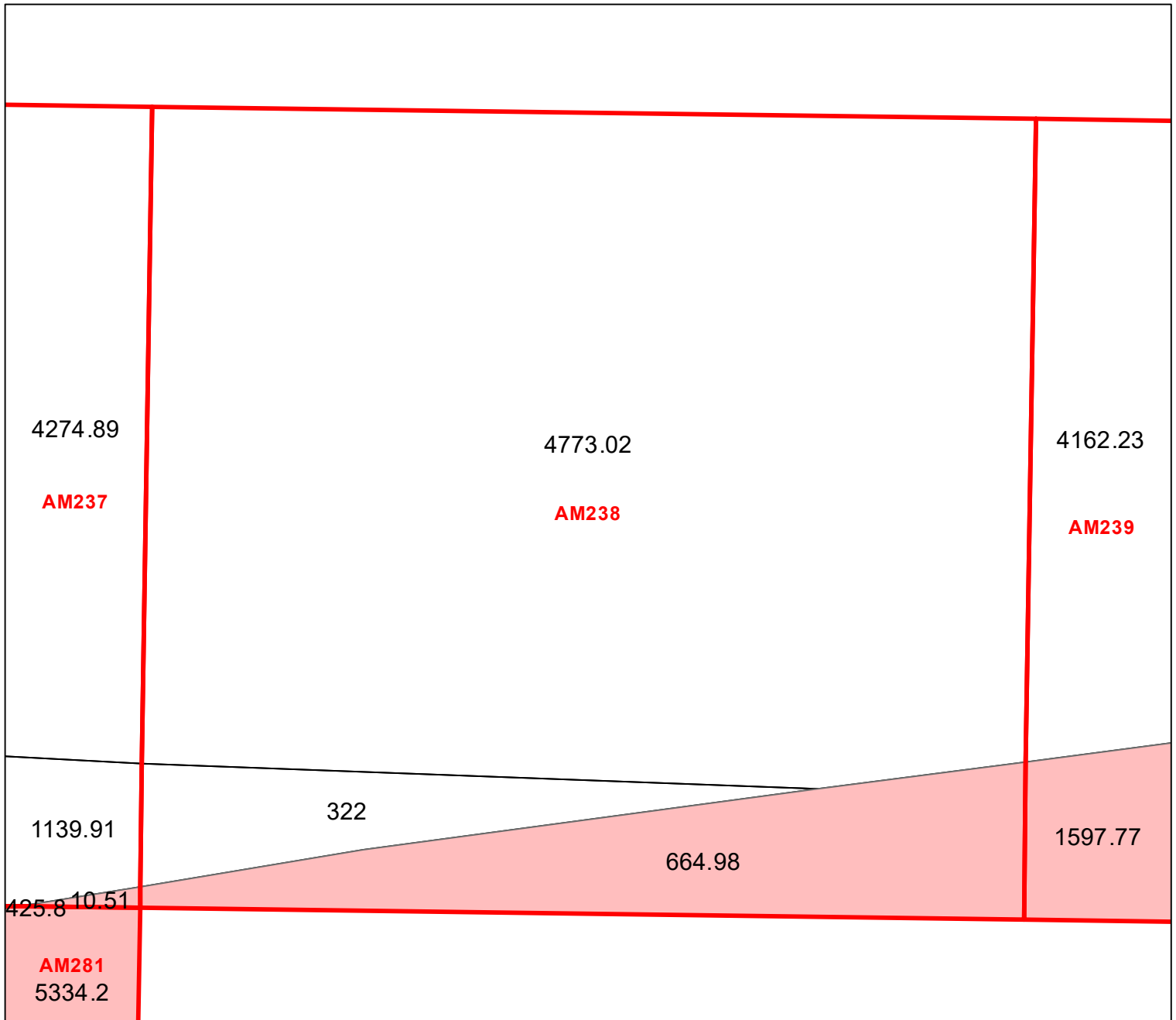
Block portion numbers are in acres

AM237

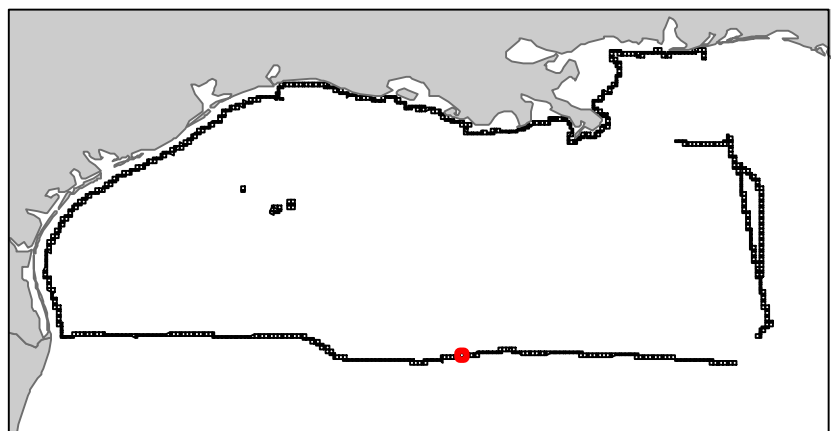
Amery Terrace

NG15-09

Block 238



-  Split Block
-  Deferred Portion
-  Portion Landward of the SLA
-  Portion that is Non-US Jurisdiction
-  Available Portion of Block
-  Portion Under Moratorium
-  Active Lease (Not-available)



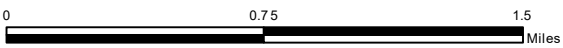
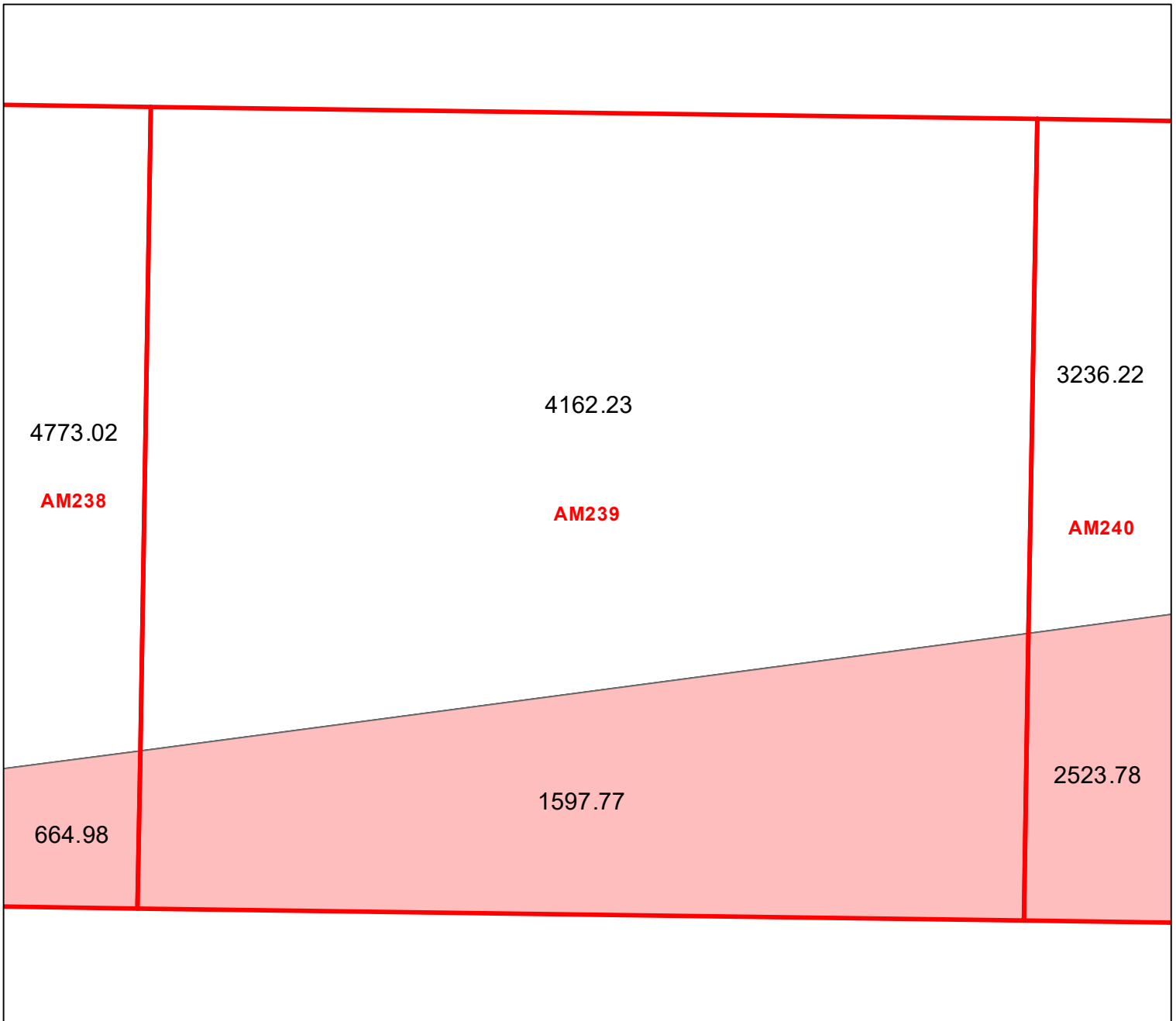
Block portion numbers are in acres

AM238

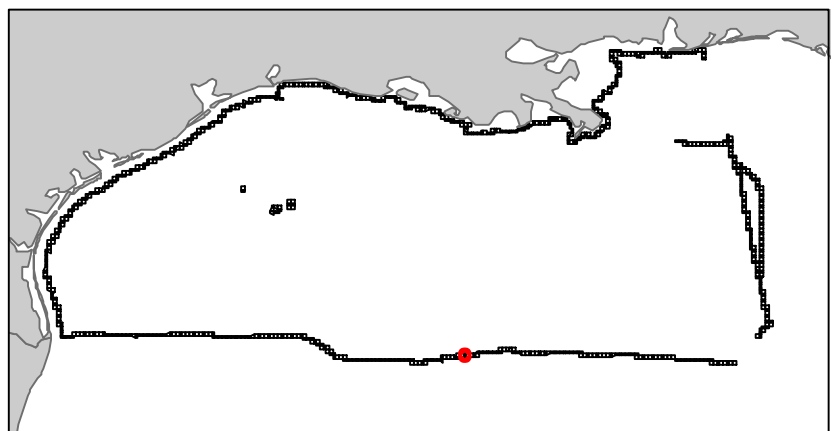
Amery Terrace

NG15-09

Block 239



- Split Block
- Deferred Portion
- Portion Landward of the SLA
- Portion that is Non-US Jurisdiction
- Available Portion of Block
- Portion Under Moratorium
- Active Lease (Not-available)



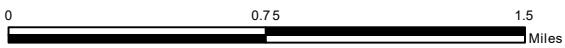
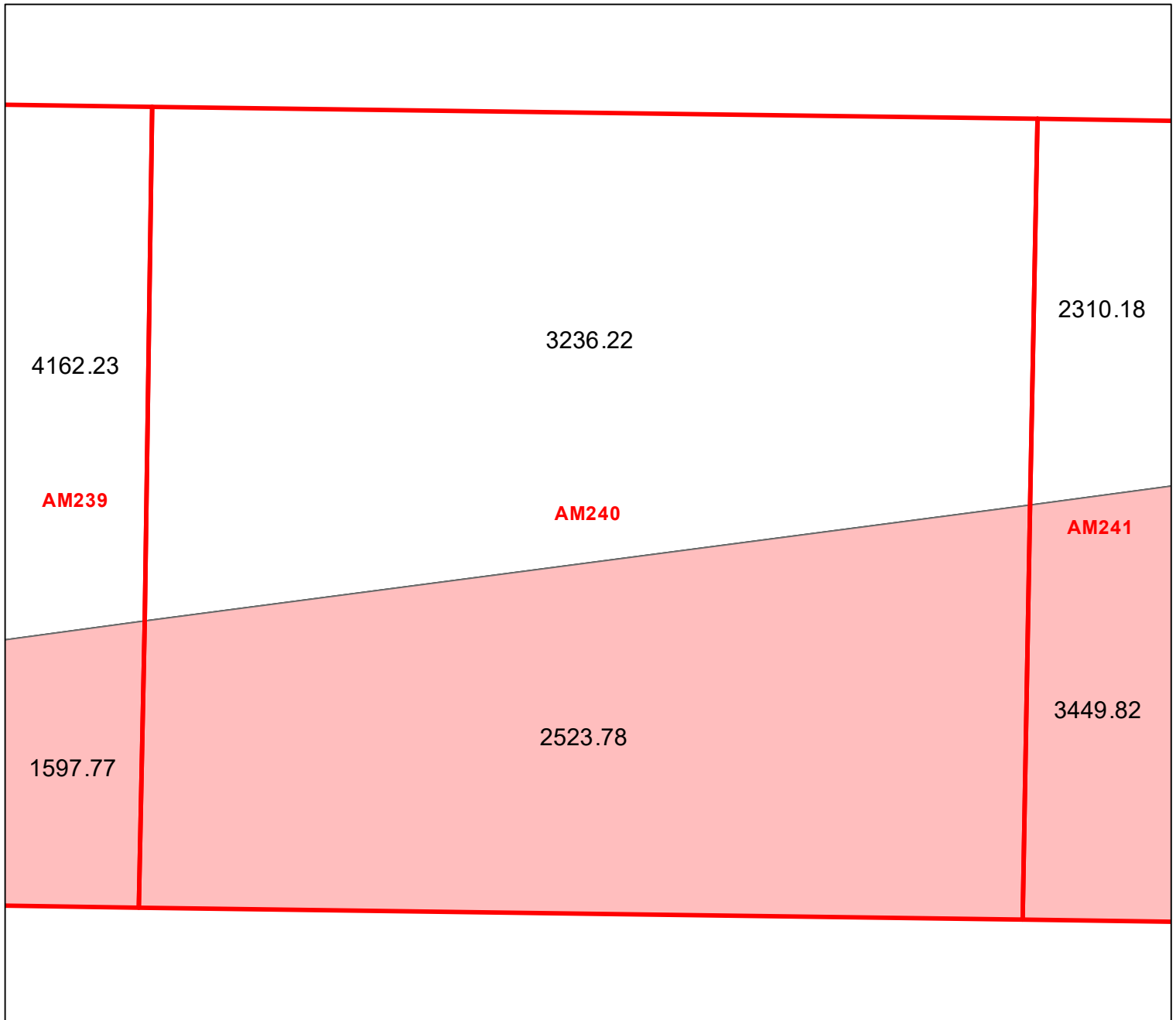
Block portion numbers are in acres

AM239

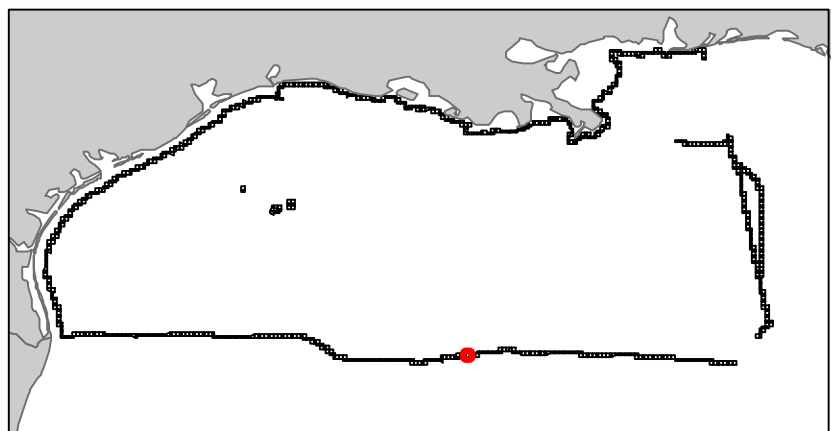
Amery Terrace

NG15-09

Block 240



-  Split Block
-  Deferred Portion
-  Portion Landward of the SLA
-  Portion that is Non-US Jurisdiction
-  Available Portion of Block
-  Portion Under Moratorium
-  Active Lease (Not-available)



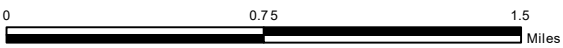
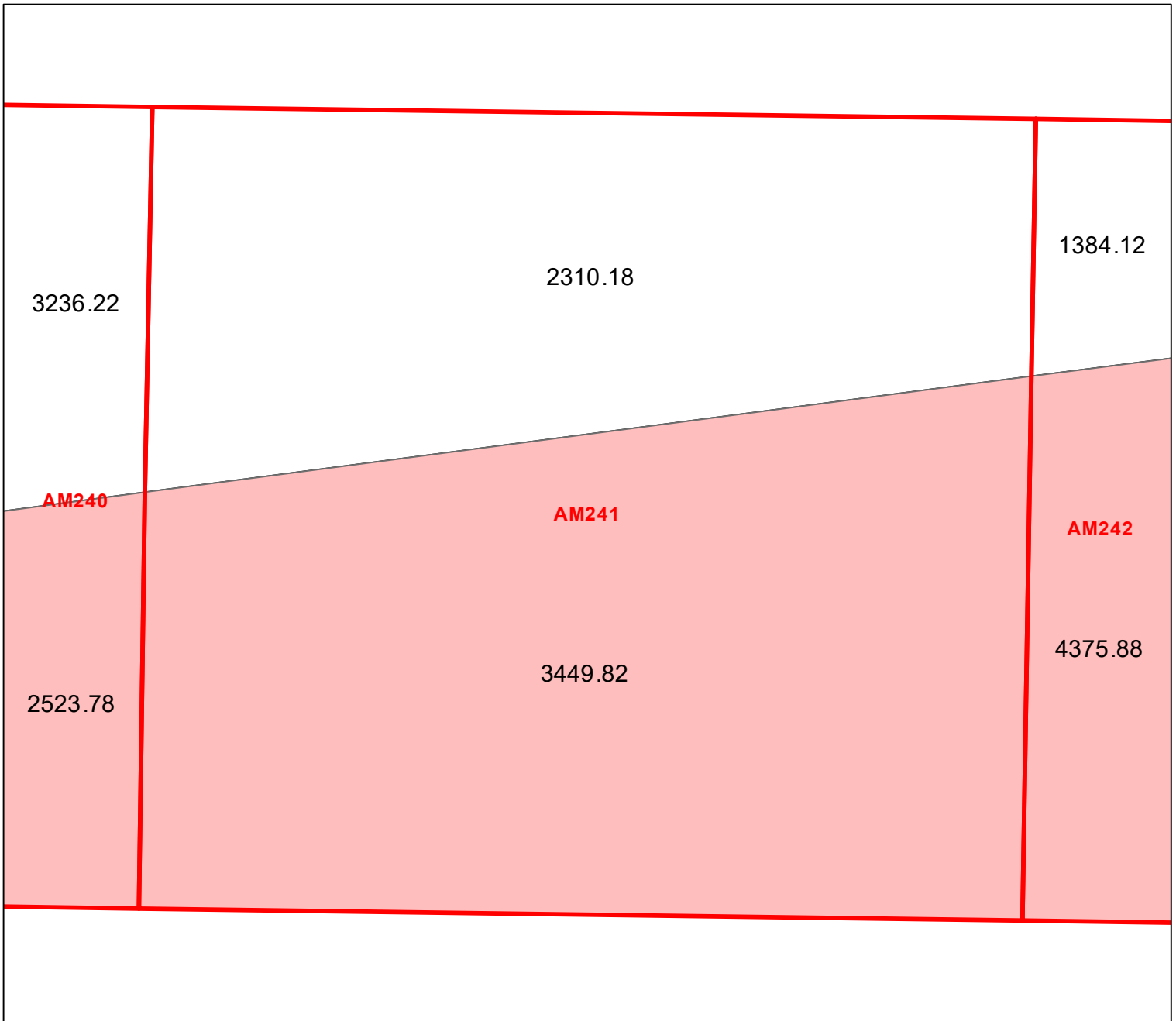
Block portion numbers are in acres






AM240

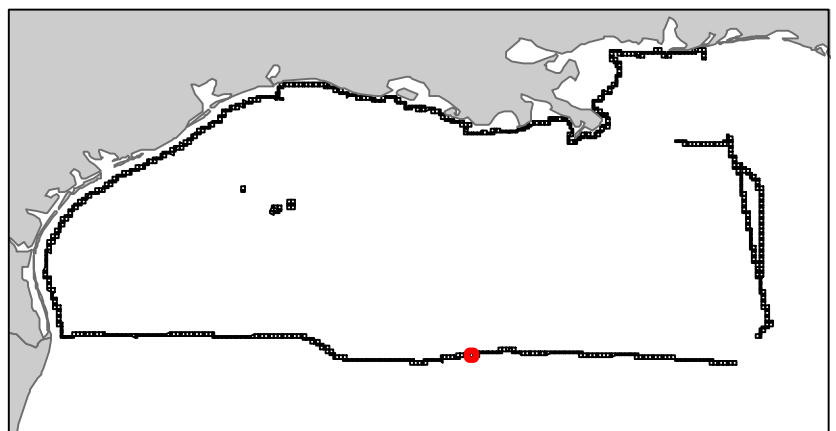
Amery Terrace

NG15-09

Block 241



-  Split Block
-  Deferred Portion
-  Portion Landward of the SLA
-  Portion that is Non-US Jurisdiction
-  Available Portion of Block
-  Portion Under Moratorium
-  Active Lease (Not-available)



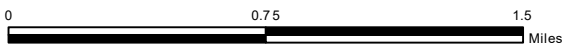
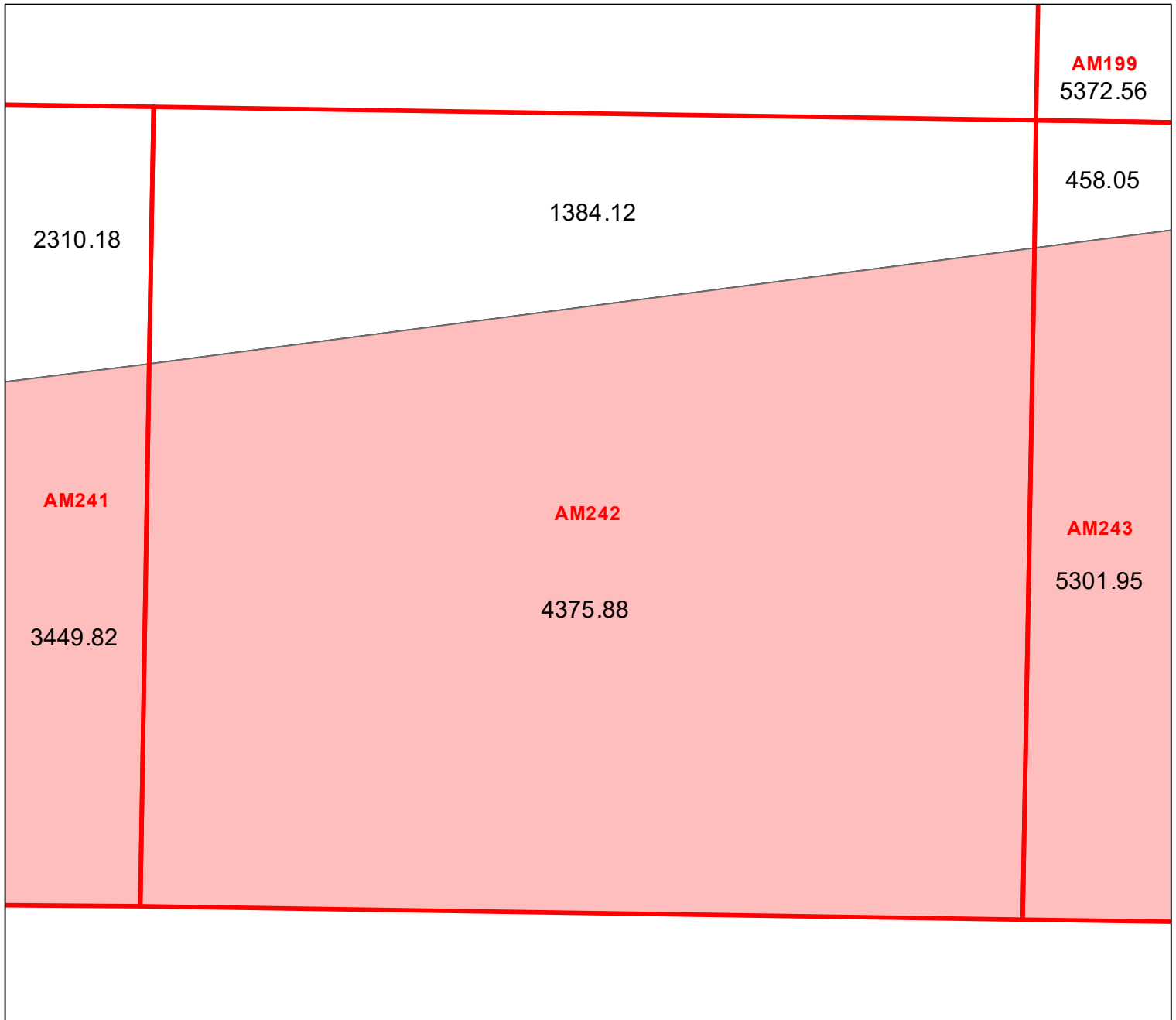
Block portion numbers are in acres

AM241

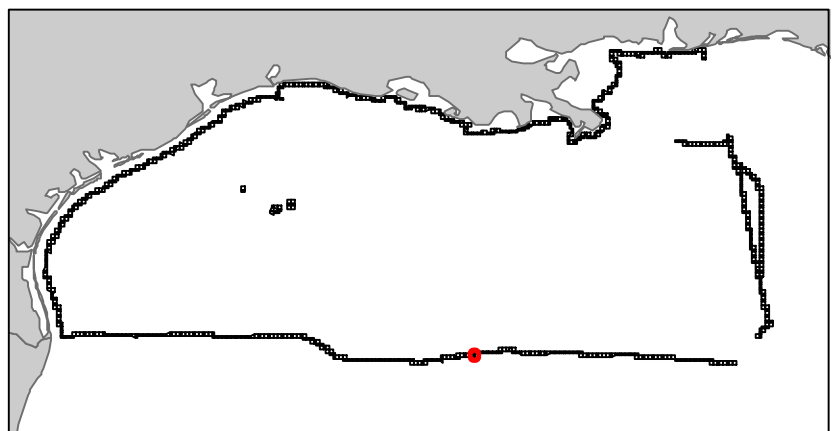
Amery Terrace

NG15-09

Block 242



- Split Block
- Deferred Portion
- Portion Landward of the SLA
- Portion that is Non-US Jurisdiction
- Available Portion of Block
- Portion Under Moratorium
- Active Lease (Not-available)



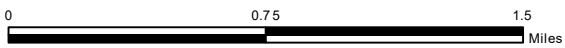
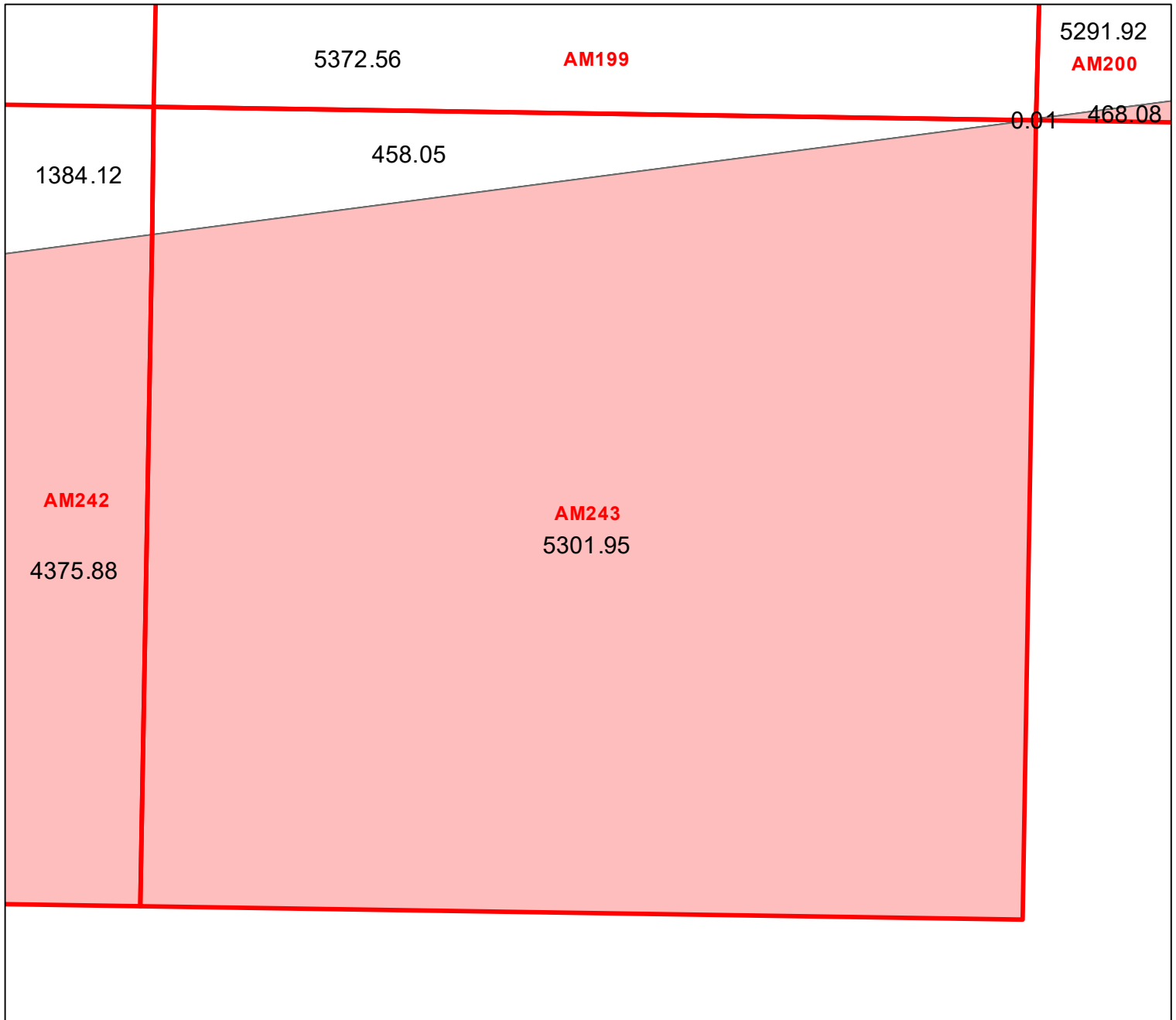
Block portion numbers are in acres








AM242

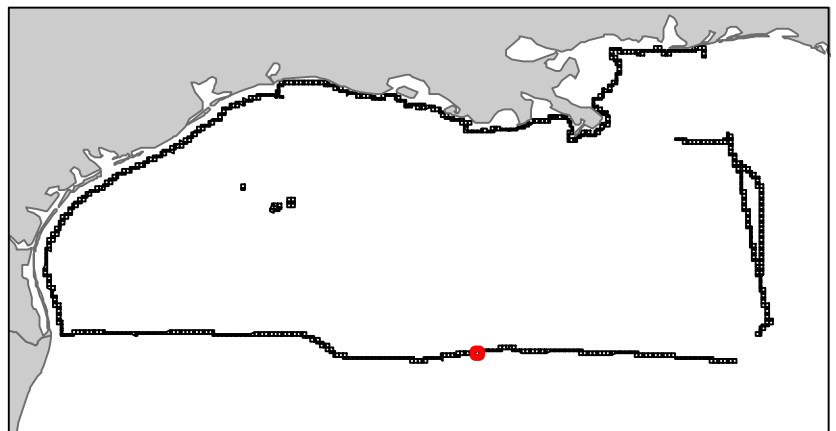
Amery Terrace

NG15-09

Block 243



-  Split Block
-  Deferred Portion
-  Portion Landward of the SLA
-  Portion that is Non-US Jurisdiction
-  Available Portion of Block
-  Portion Under Moratorium
-  Active Lease (Not-available)



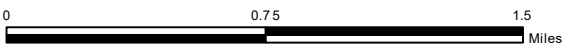
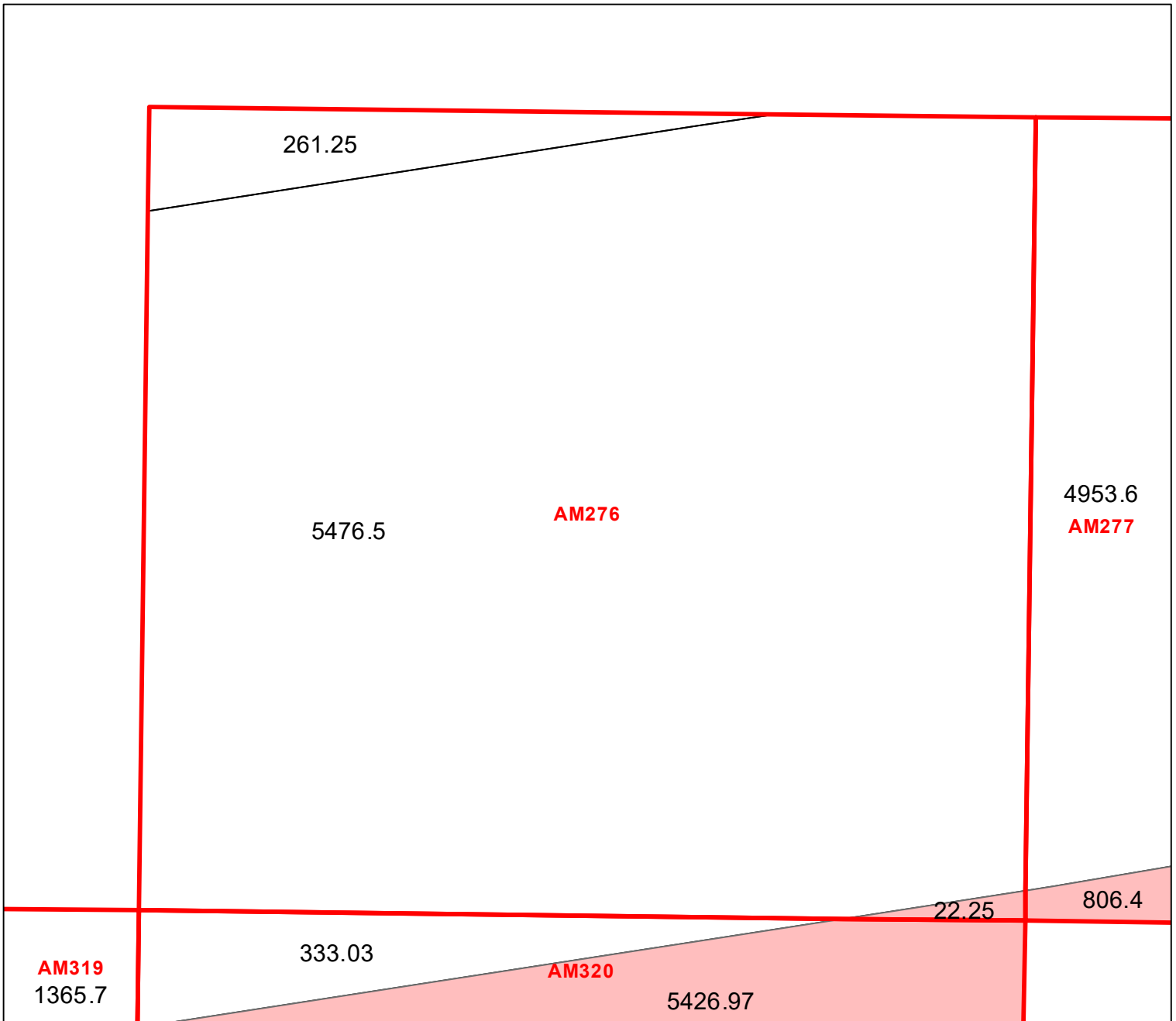
Block portion numbers are in acres





AM243

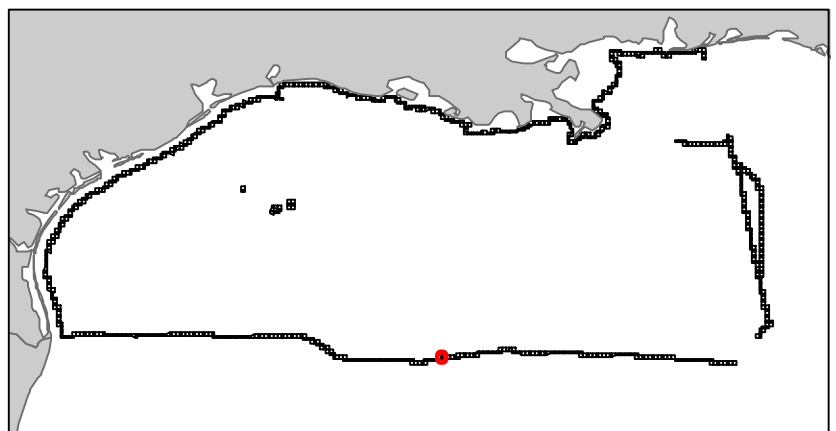
Amery Terrace

NG15-09

Block 276



-  Split Block
-  Deferred Portion
-  Portion Landward of the SLA
-  Portion that is Non-US Jurisdiction
-  Available Portion of Block
-  Portion Under Moratorium
-  Active Lease (Not-available)




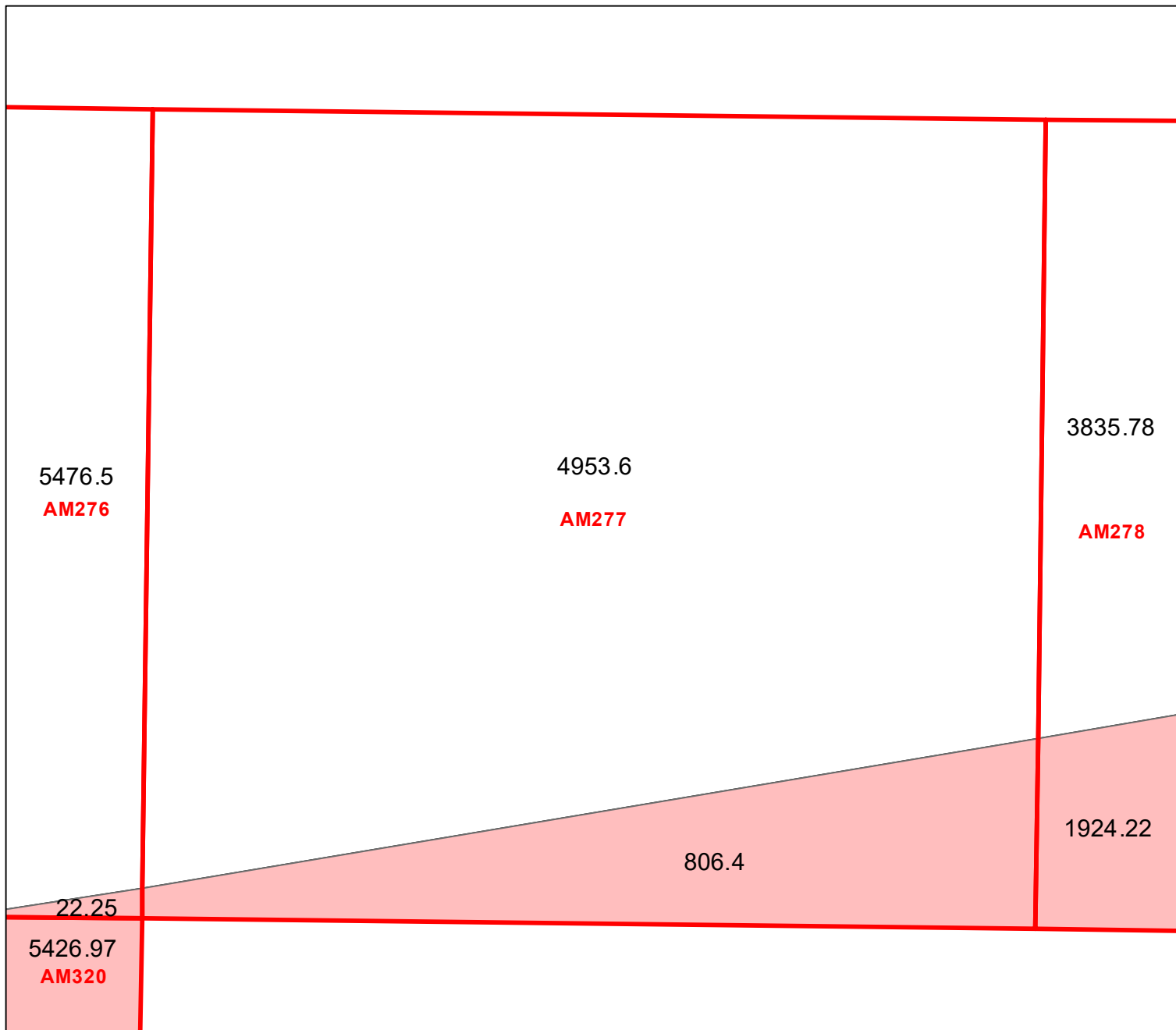

Block portion numbers are in acres

AM276

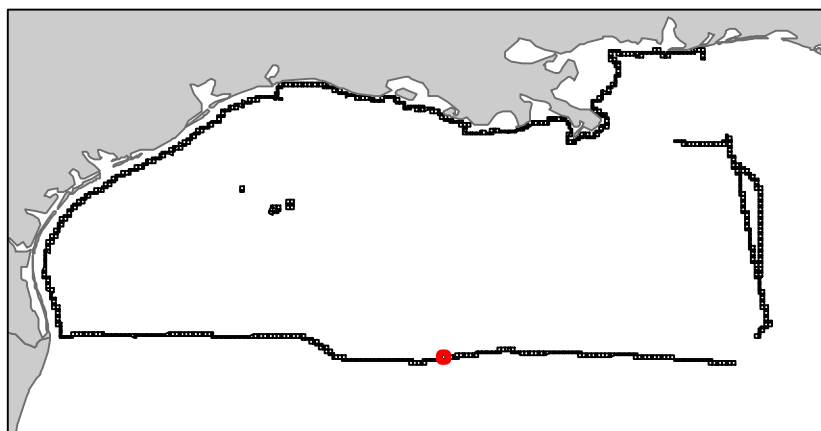
Amery Terrace

NG15-09

Block 277



- Split Block
- Deferred Portion
- Portion Landward of the SLA
- Portion that is Non-US Jurisdiction
- Available Portion of Block
- Portion Under Moratorium
- Active Lease (Not-available)




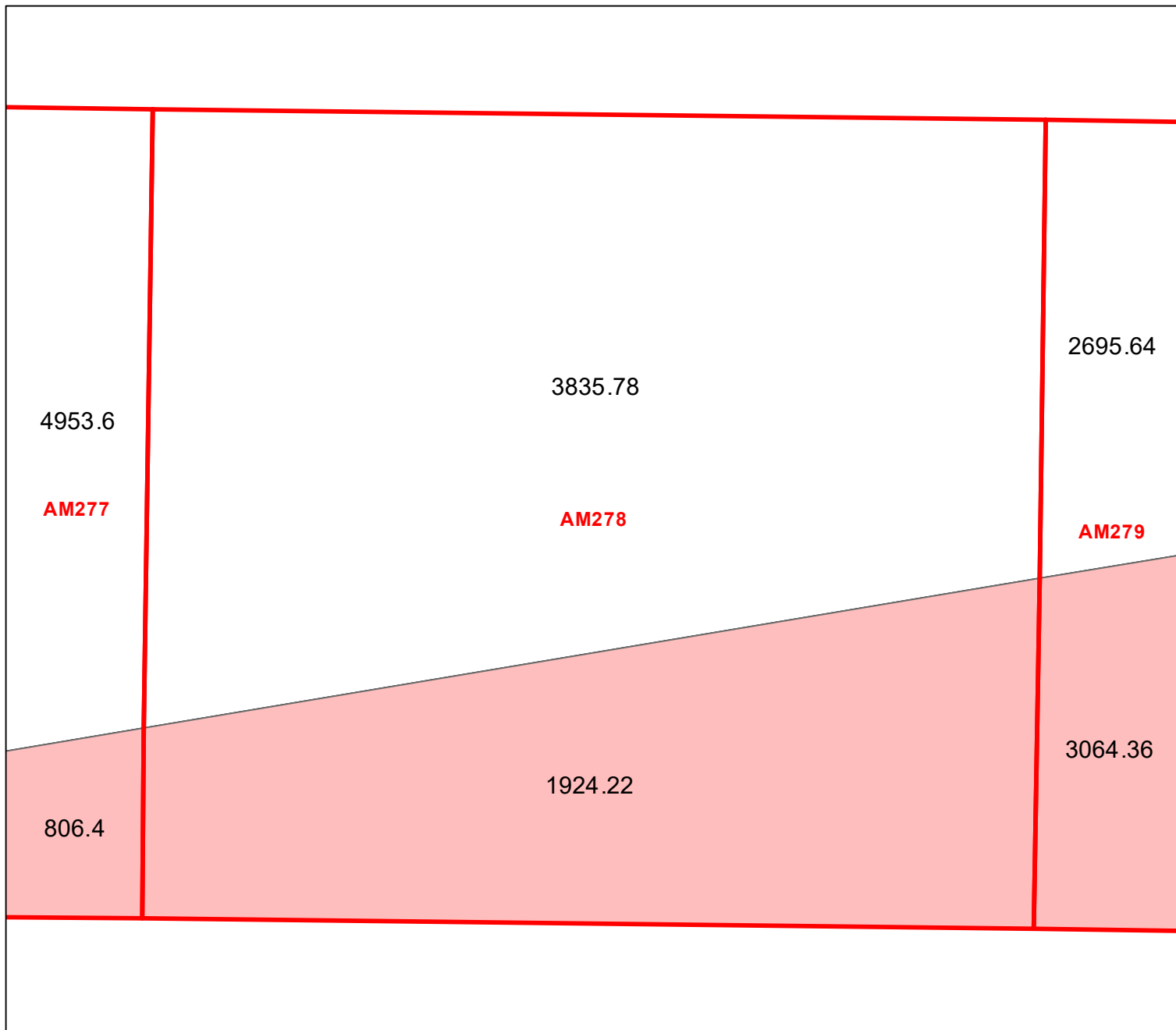

Block portion numbers are in acres

AM277

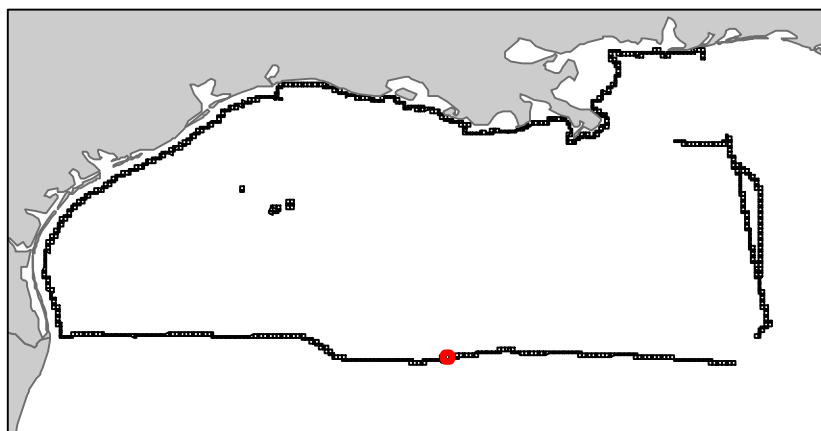
Amery Terrace

NG15-09

Block 278



-  Split Block
-  Deferred Portion
-  Portion Landward of the SLA
-  Portion that is Non-US Jurisdiction
-  Available Portion of Block
-  Portion Under Moratorium
-  Active Lease (Not-available)




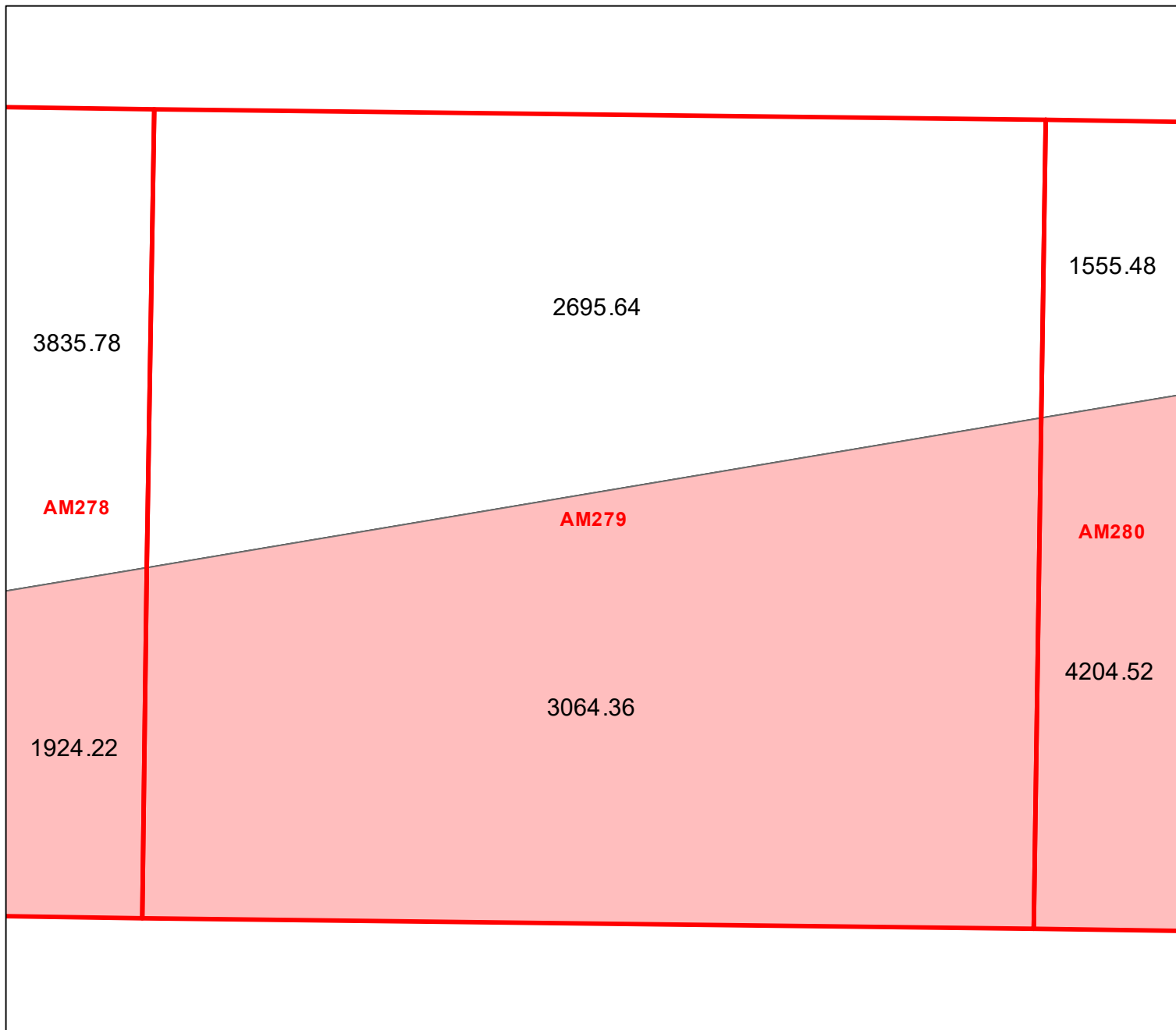

Block portion numbers are in acres

AM278

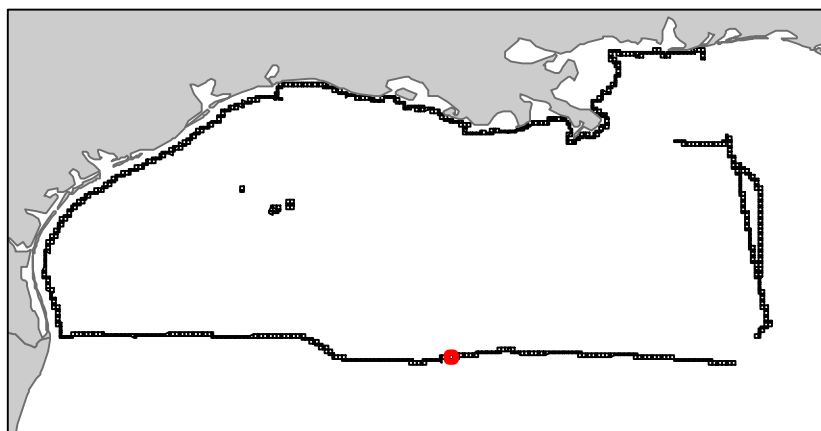
Amery Terrace

NG15-09

Block 279



- Split Block
- Deferred Portion
- Portion Landward of the SLA
- Portion that is Non-US Jurisdiction
- Available Portion of Block
- Portion Under Moratorium
- Active Lease (Not-available)



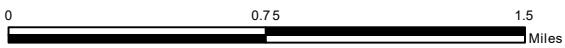
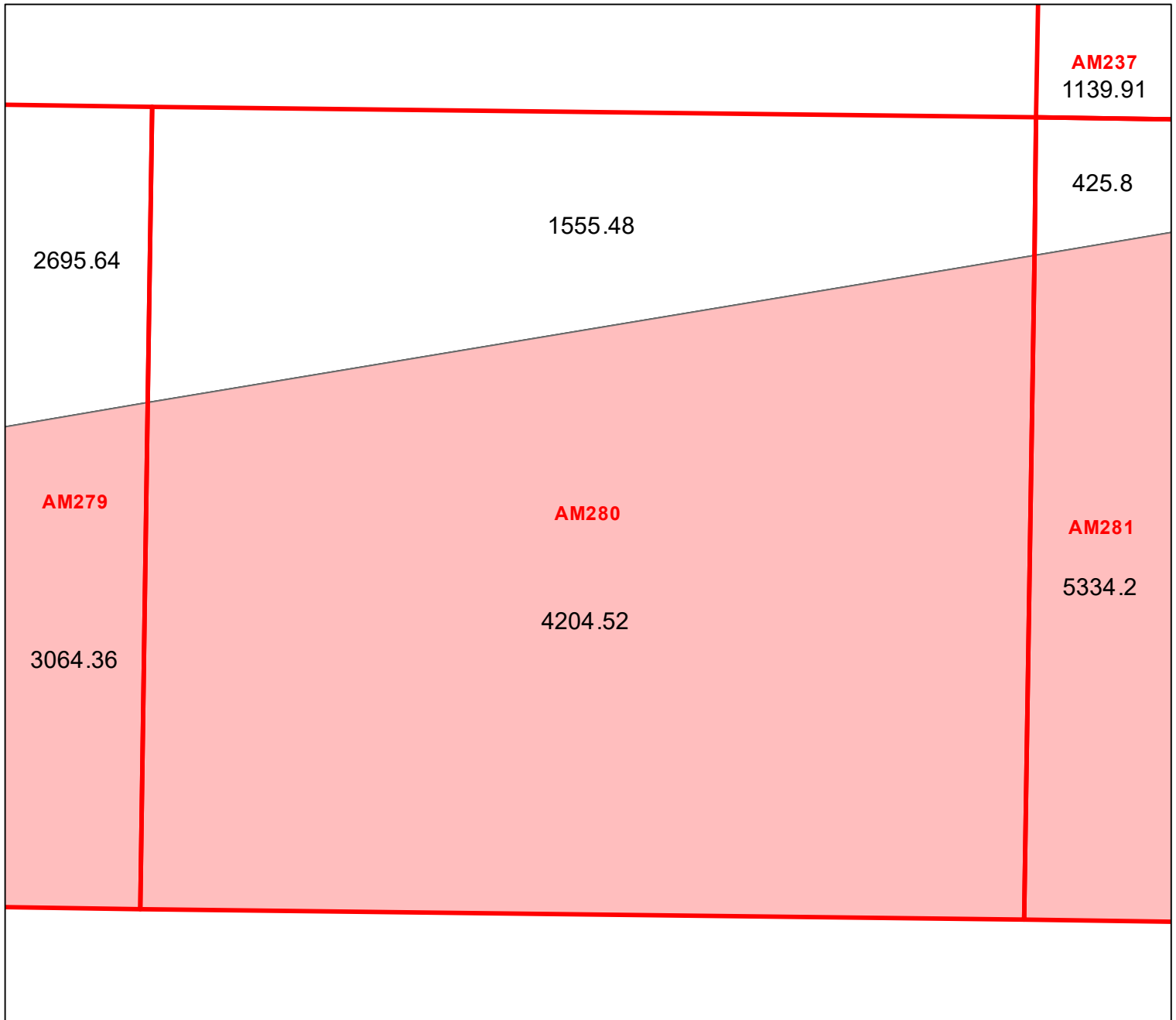
Block portion numbers are in acres

AM279

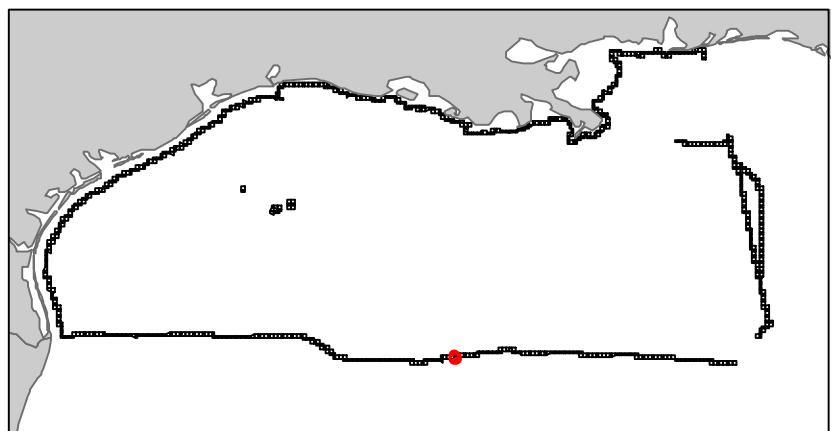
Amery Terrace

NG15-09

Block 280



- Split Block
- Deferred Portion
- Portion Landward of the SLA
- Portion that is Non-US Jurisdiction
- Available Portion of Block
- Portion Under Moratorium
- Active Lease (Not-available)



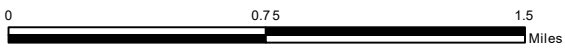
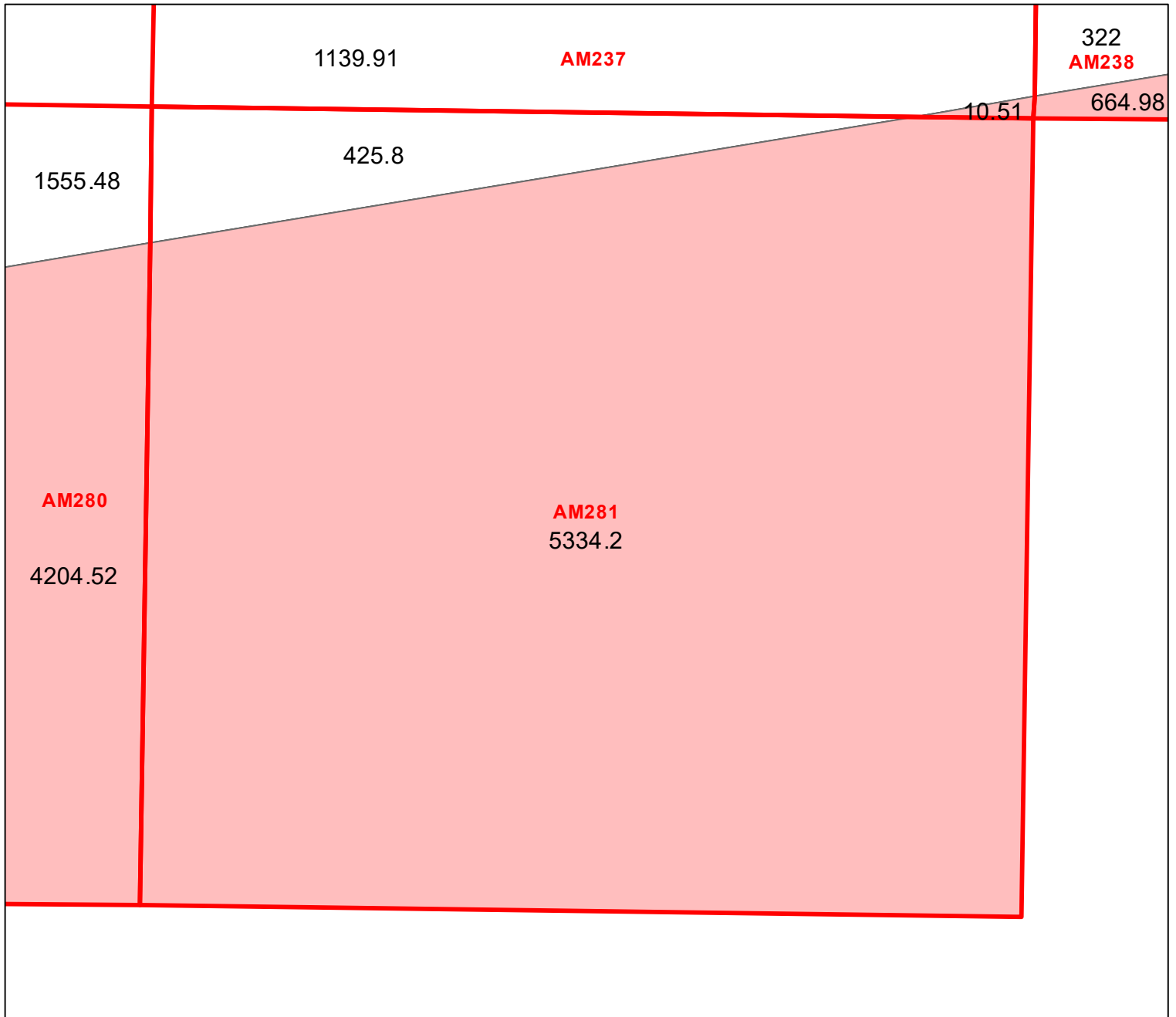
Block portion numbers are in acres

AM280

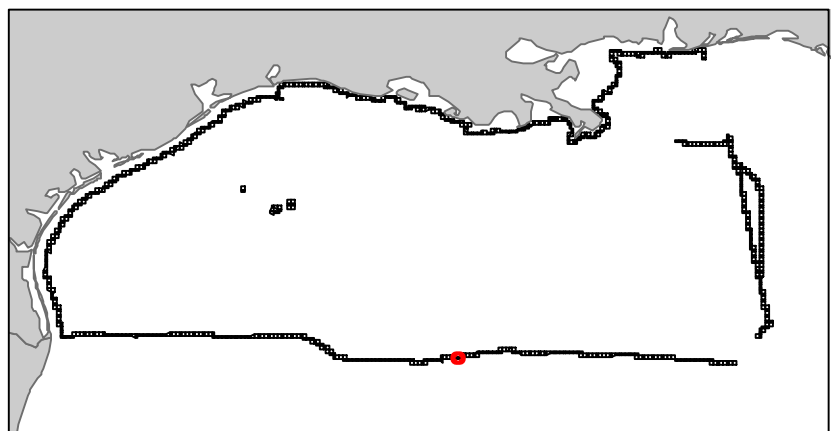
Amery Terrace

NG15-09

Block 281



-  Split Block
-  Deferred Portion
-  Portion Landward of the SLA
-  Portion that is Non-US Jurisdiction
-  Available Portion of Block
-  Portion Under Moratorium
-  Active Lease (Not-available)




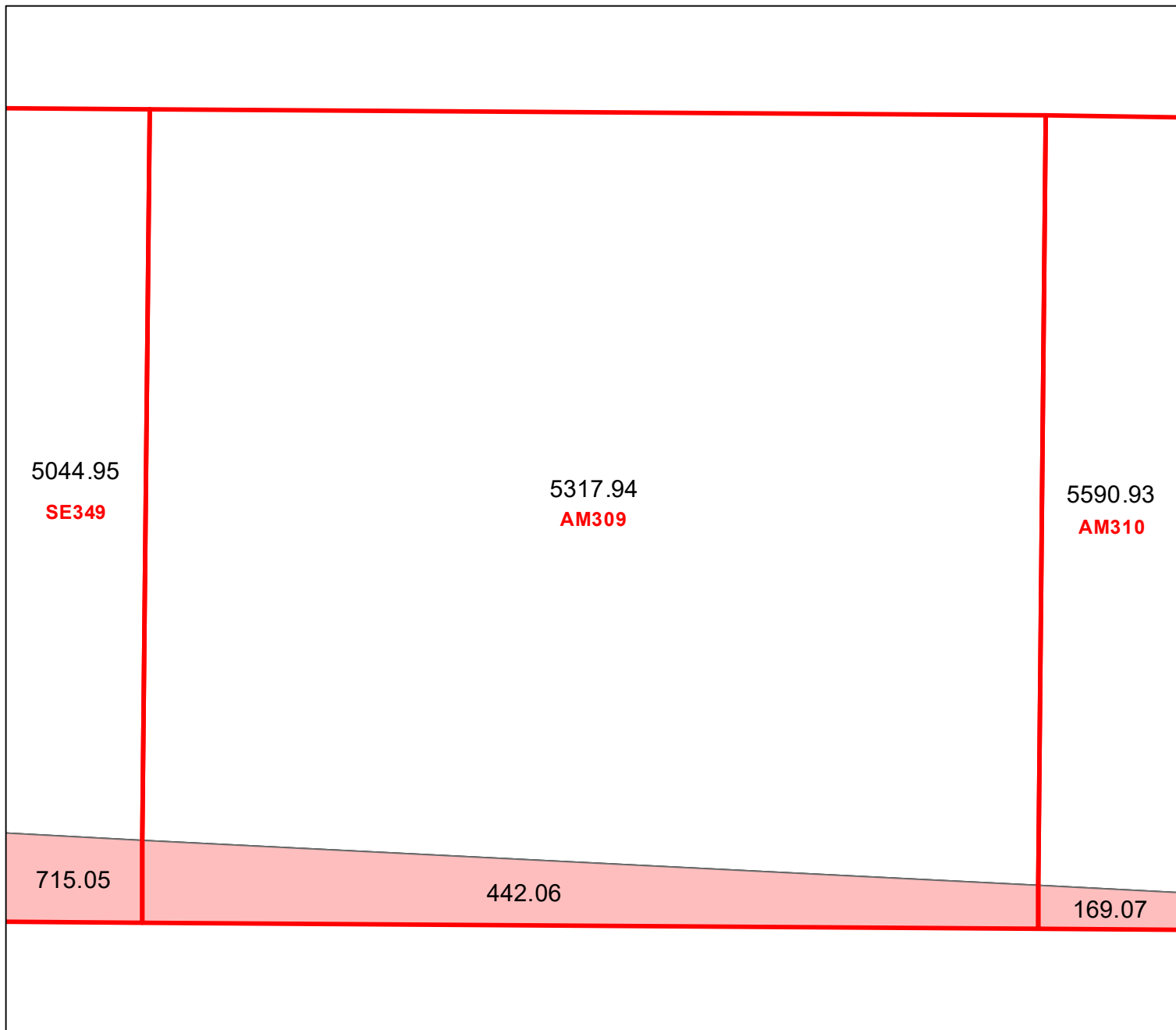

Block portion numbers are in acres


AM281

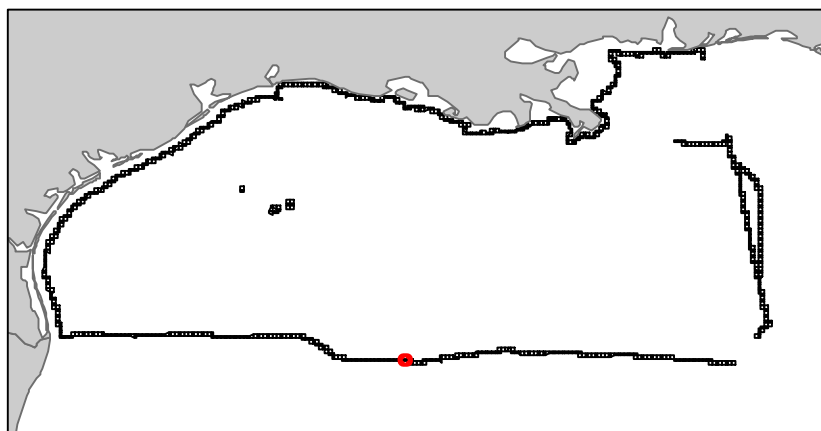
Amery Terrace

NG15-09

Block 309



-  Split Block
-  Deferred Portion
-  Portion Landward of the SLA
-  Portion that is Non-US Jurisdiction
-  Available Portion of Block
-  Portion Under Moratorium
-  Active Lease (Not-available)



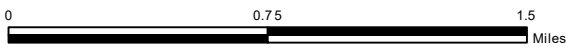
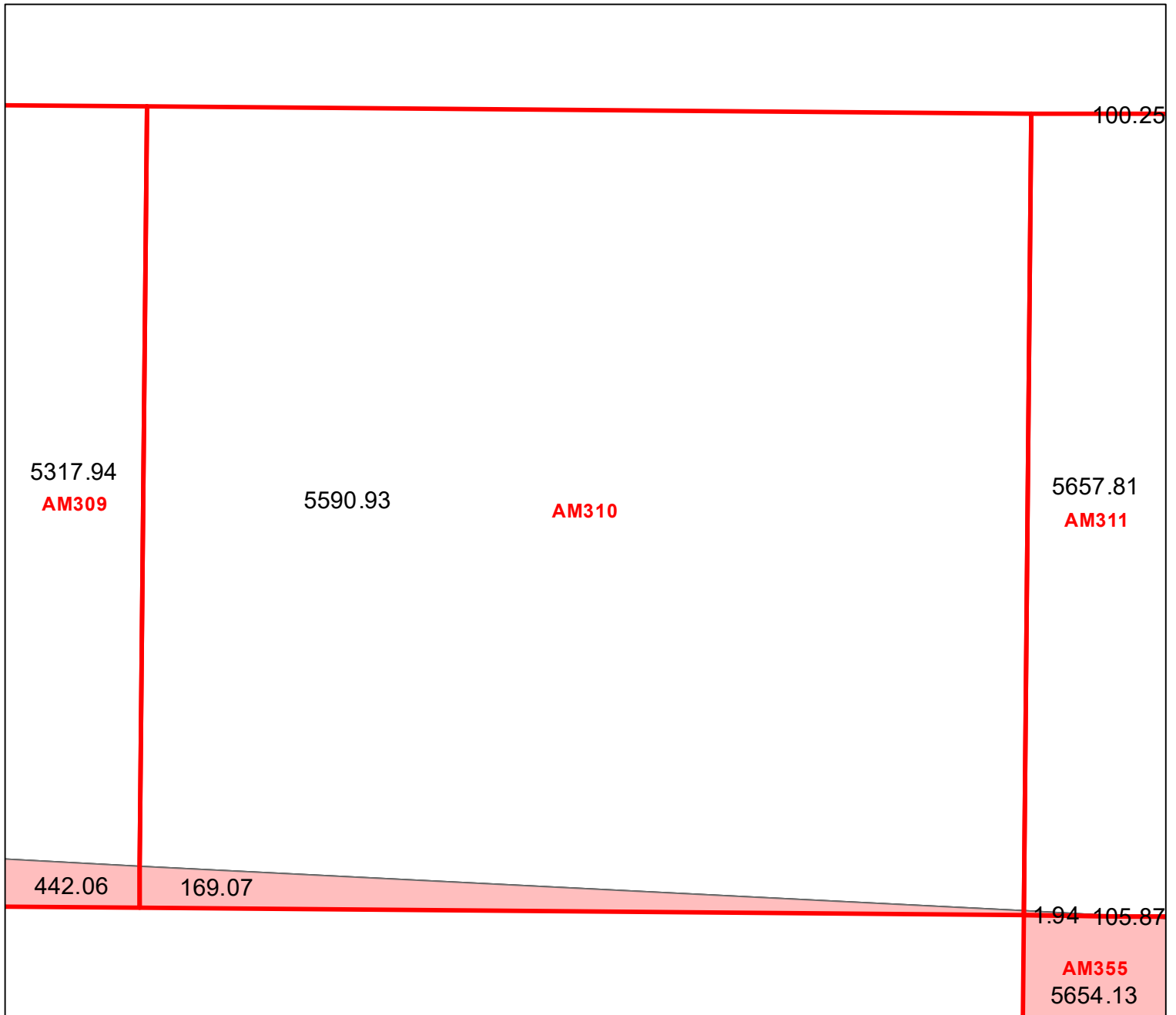
Block portion numbers are in acres

AM309

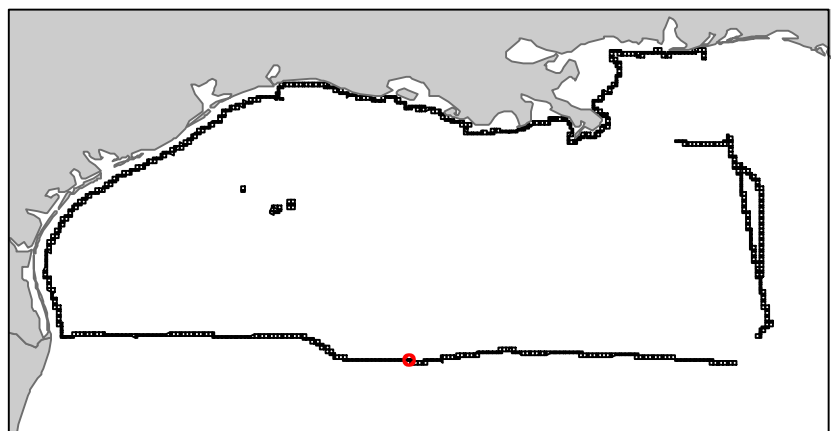
Amery Terrace

NG15-09

Block 310



-  Split Block
-  Deferred Portion
-  Portion Landward of the SLA
-  Portion that is Non-US Jurisdiction
-  Available Portion of Block
-  Portion Under Moratorium
-  Active Lease (Not-available)



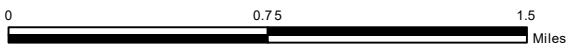
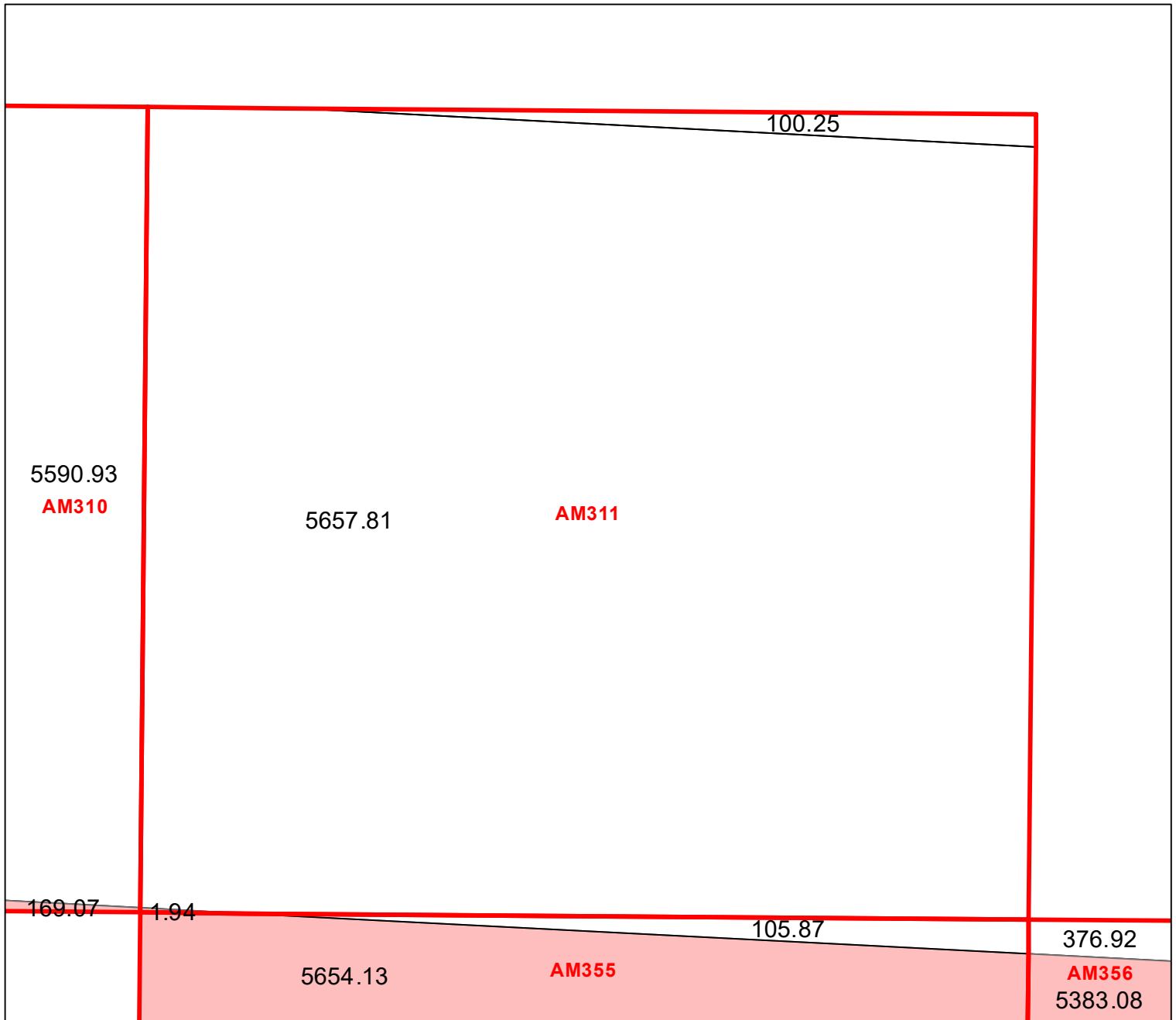
Block portion numbers are in acres

AM310

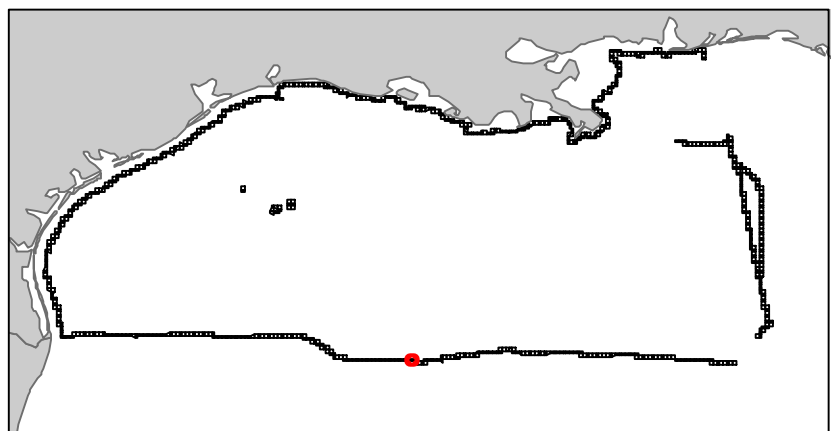
Amery Terrace

NG15-09

Block 311



-  Split Block
-  Deferred Portion
-  Portion Landward of the SLA
-  Portion that is Non-US Jurisdiction
-  Available Portion of Block
-  Portion Under Moratorium
-  Active Lease (Not-available)



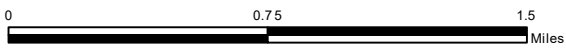
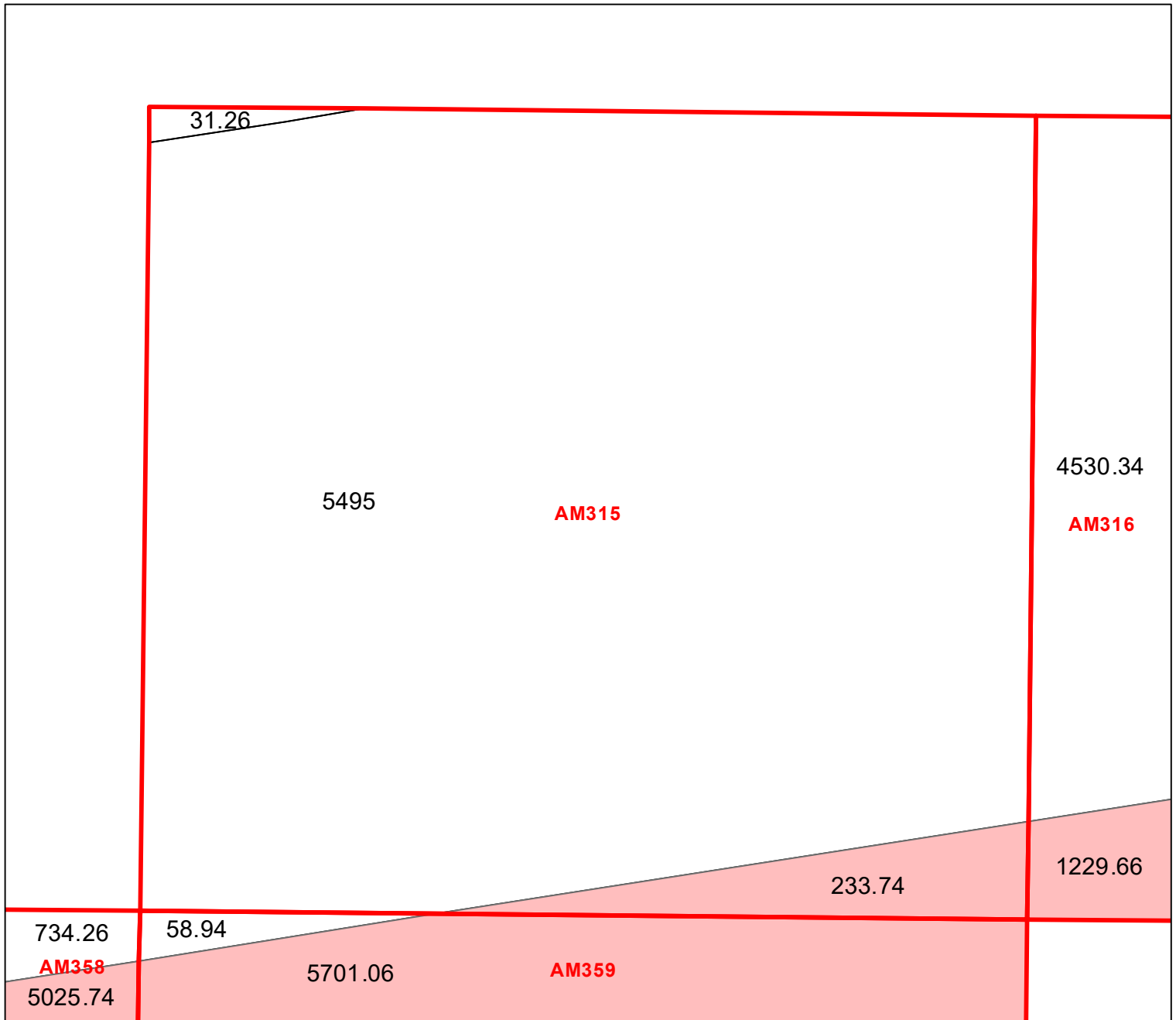
Block portion numbers are in acres

AM311

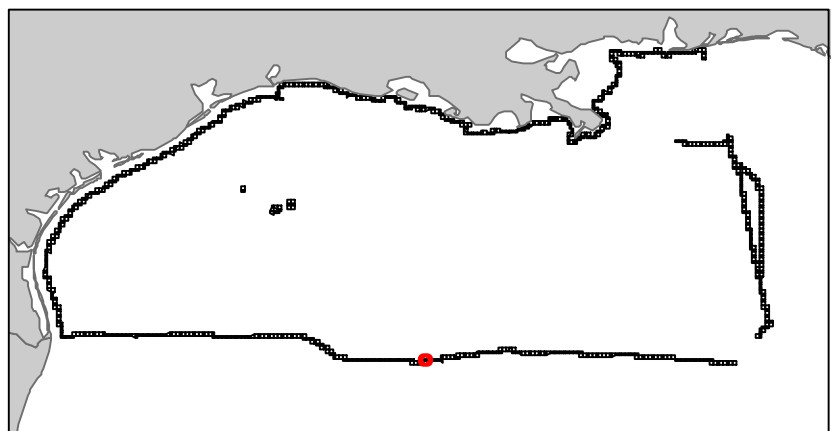
Amery Terrace

NG15-09

Block 315



- Split Block
- Deferred Portion
- Portion Landward of the SLA
- Portion that is Non-US Jurisdiction
- Available Portion of Block
- Portion Under Moratorium
- Active Lease (Not-available)



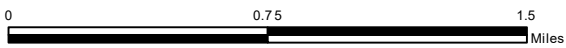
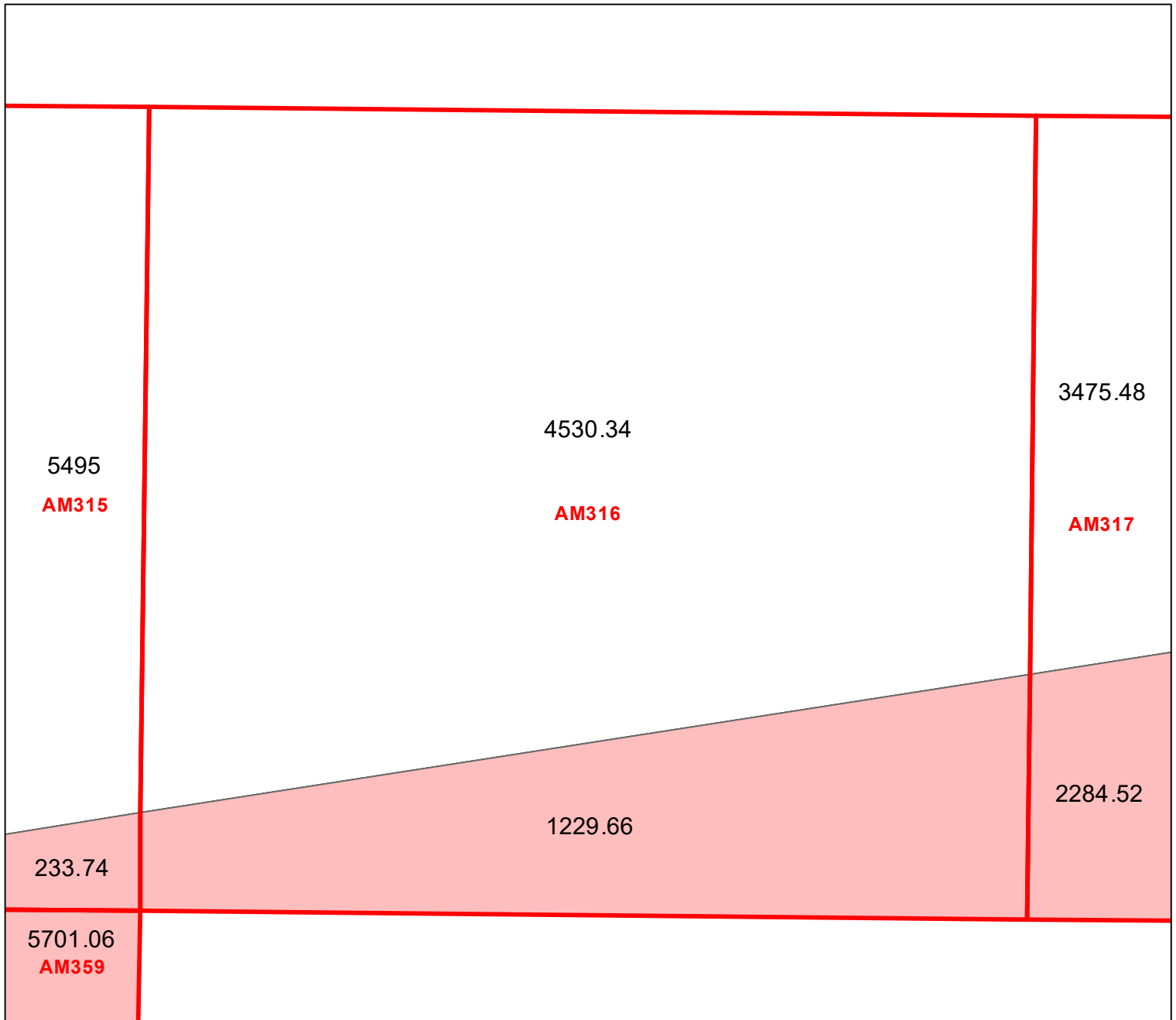
Block portion numbers are in acres








AM315

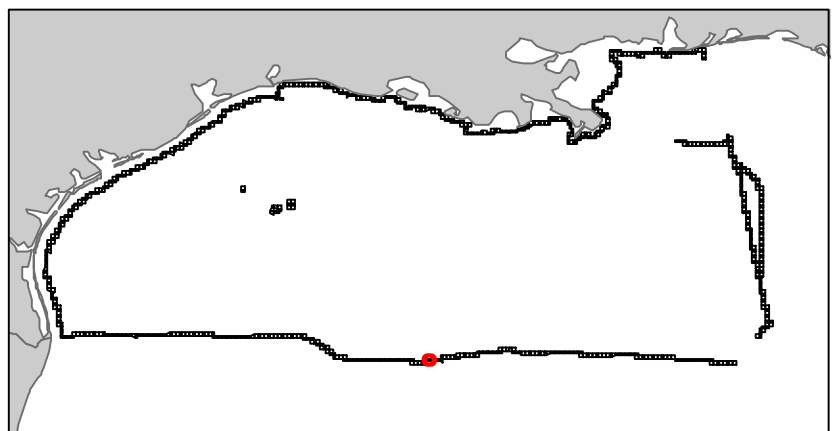
Amery Terrace

NG15-09

Block 316



-  Split Block
-  Deferred Portion
-  Portion Landward of the SLA
-  Portion that is Non-US Jurisdiction
-  Available Portion of Block
-  Portion Under Moratorium
-  Active Lease (Not-available)




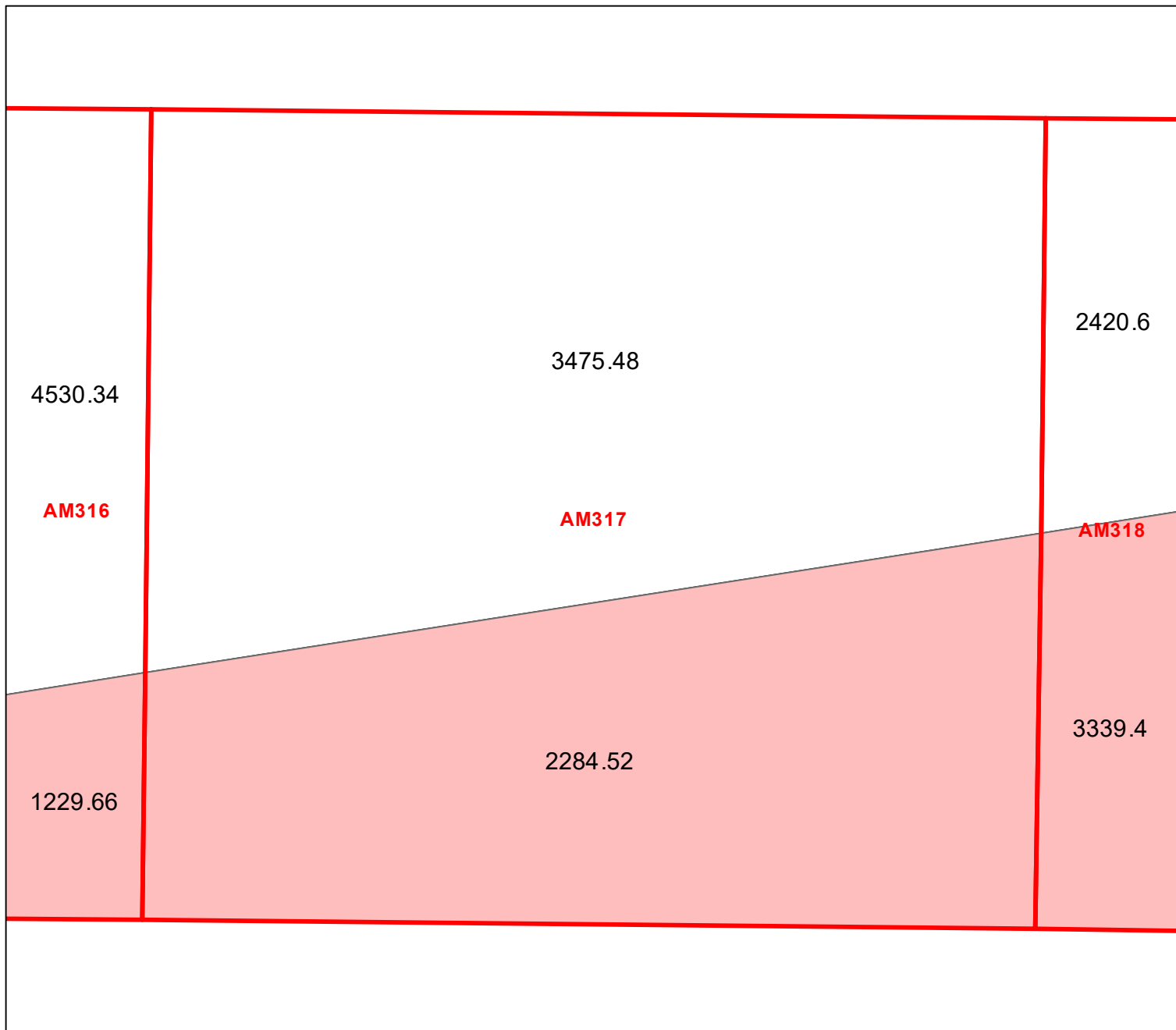

Block portion numbers are in acres

AM316

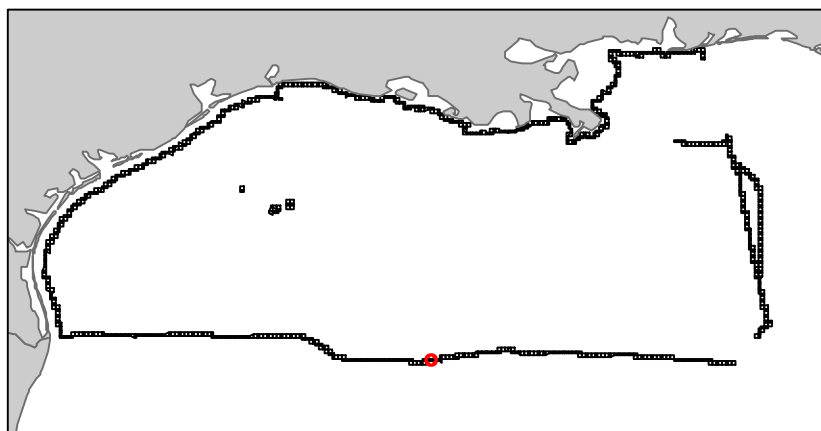
Amery Terrace

NG15-09

Block 317



-  Split Block
-  Deferred Portion
-  Portion Landward of the SLA
-  Portion that is Non-US Jurisdiction
-  Available Portion of Block
-  Portion Under Moratorium
-  Active Lease (Not-available)




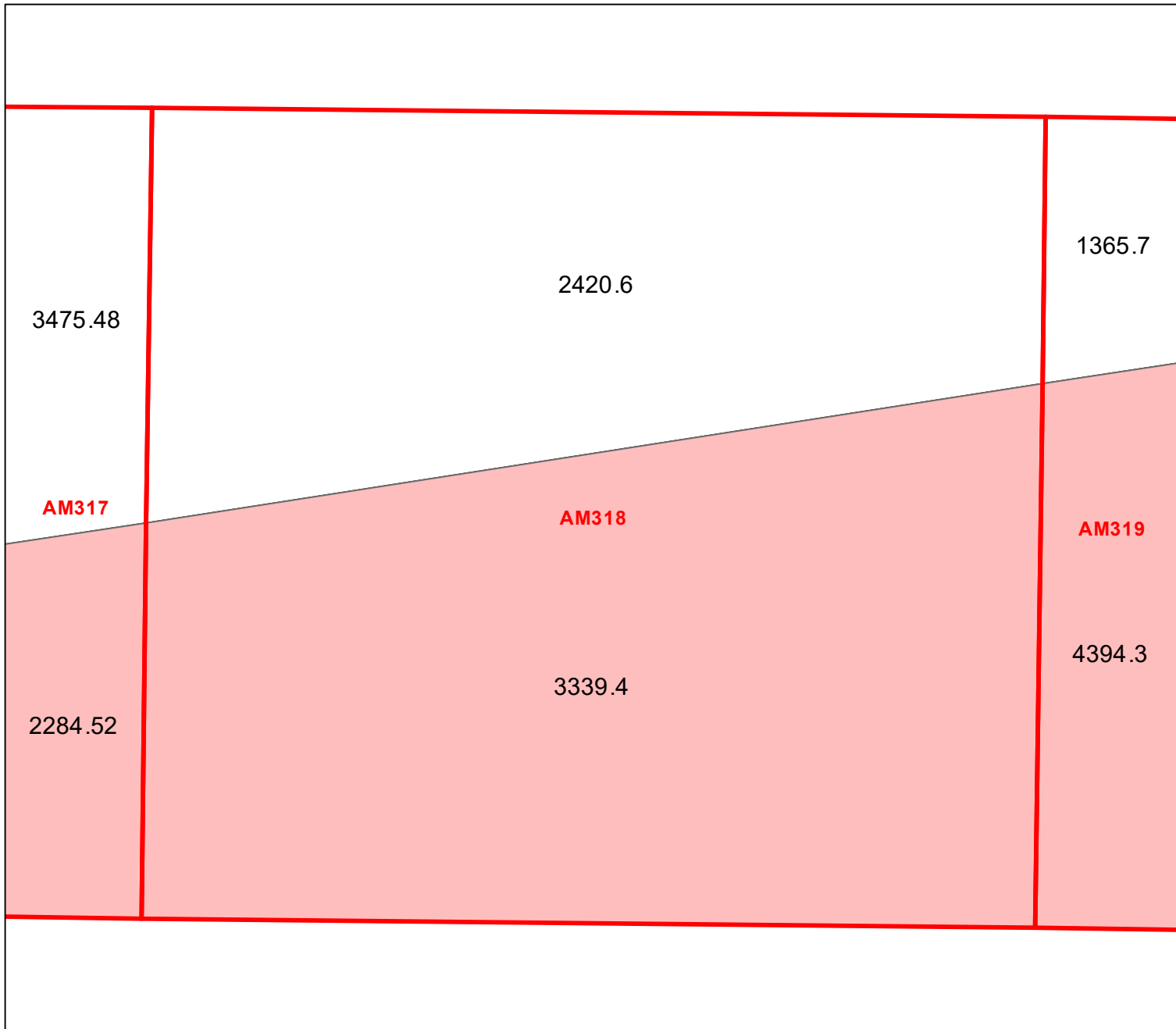

Block portion numbers are in acres

AM317

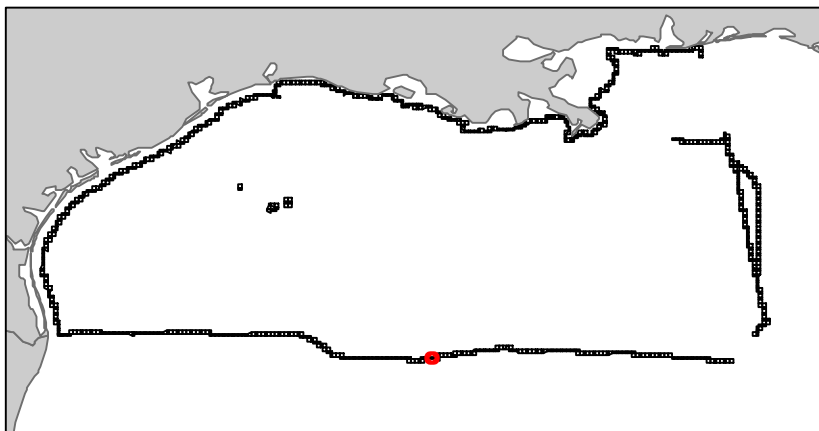
Amery Terrace

NG15-09

Block 318



-  Split Block
-  Deferred Portion
-  Portion Landward of the SLA
-  Portion that is Non-US Jurisdiction
-  Available Portion of Block
-  Portion Under Moratorium
-  Active Lease (Not-available)



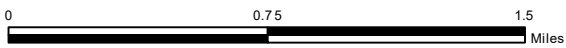
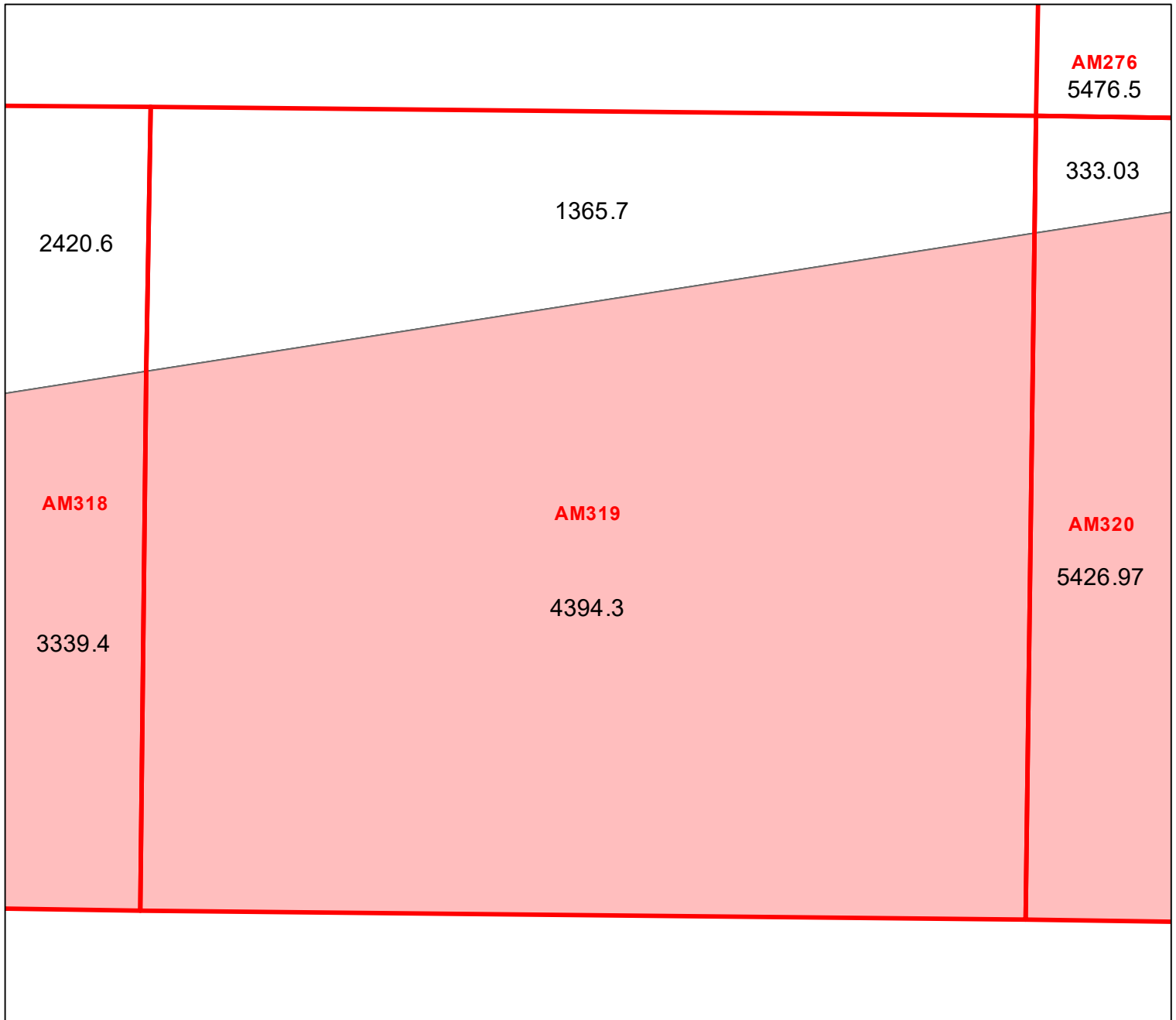
Block portion numbers are in acres

AM318

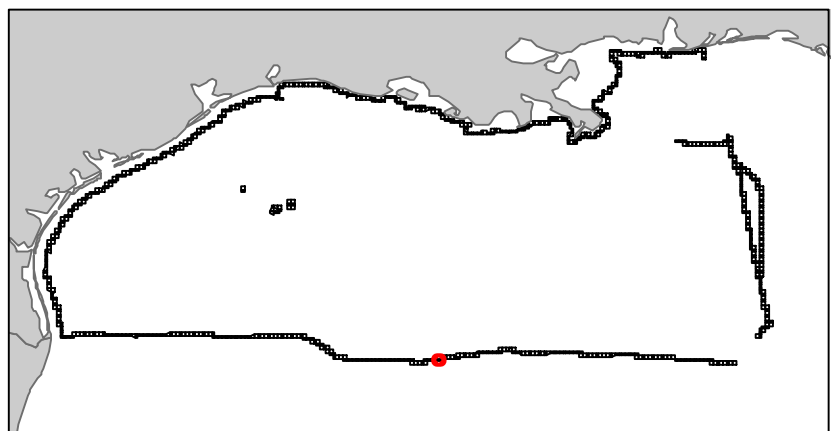
Amery Terrace

NG15-09

Block 319



-  Split Block
-  Deferred Portion
-  Portion Landward of the SLA
-  Portion that is Non-US Jurisdiction
-  Available Portion of Block
-  Portion Under Moratorium
-  Active Lease (Not-available)



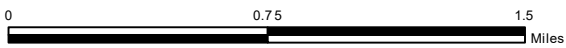
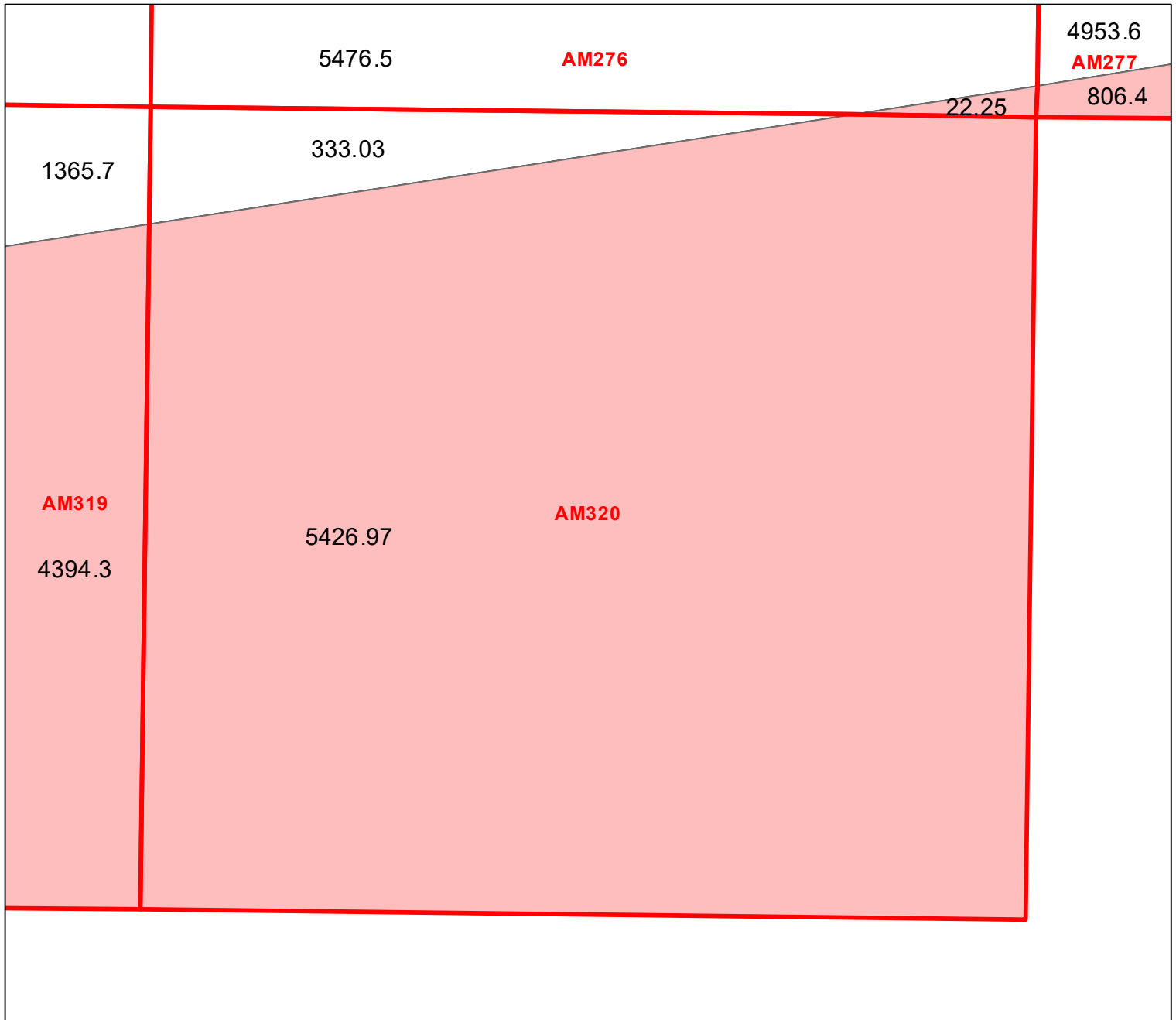
Block portion numbers are in acres

AM319

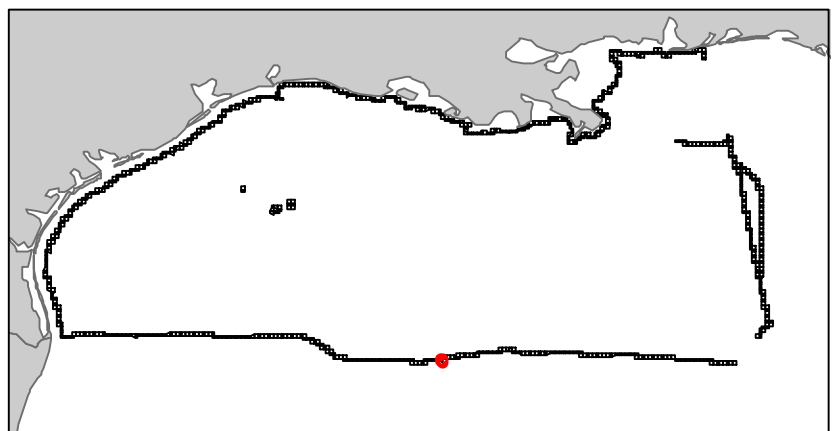
Amery Terrace

NG15-09

Block 320



- Split Block
- Deferred Portion
- Portion Landward of the SLA
- Portion that is Non-US Jurisdiction
- Available Portion of Block
- Portion Under Moratorium
- Active Lease (Not-available)




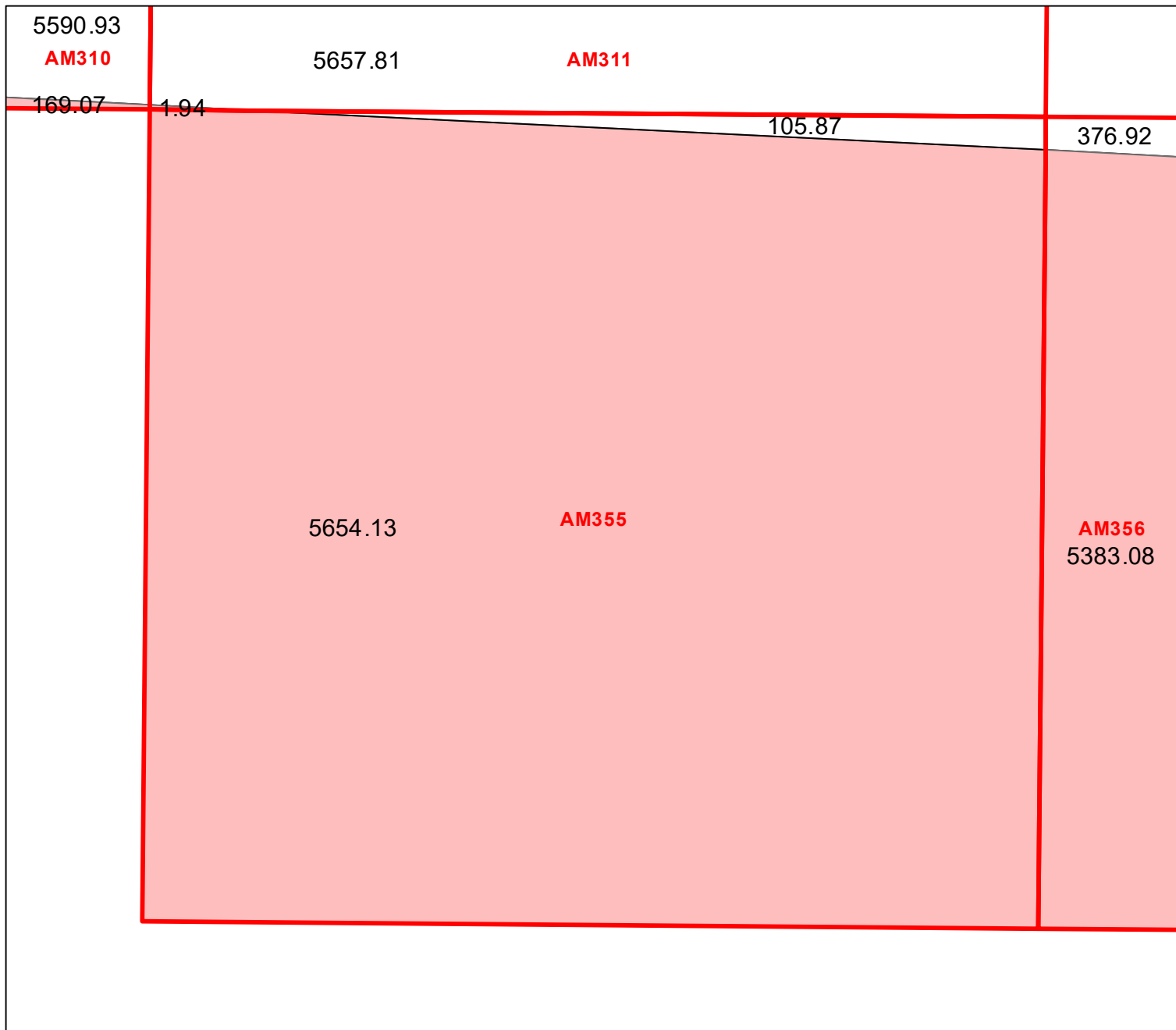

Block portion numbers are in acres

AM320

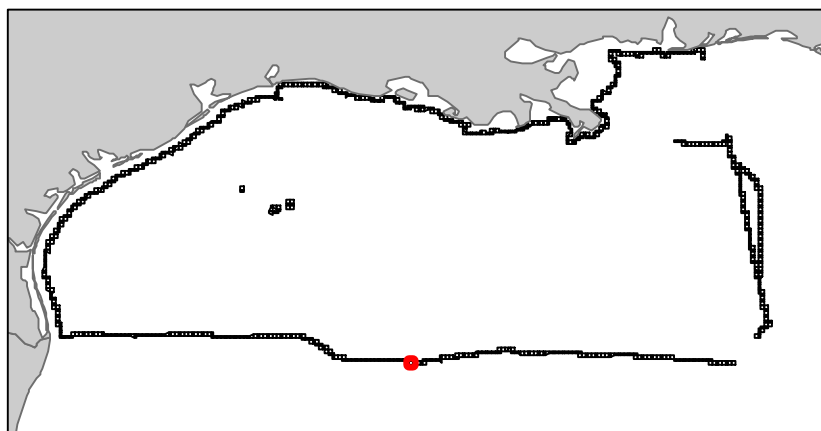
Amery Terrace

NG15-09

Block 355



- Split Block
- Deferred Portion
- Portion Landward of the SLA
- Portion that is Non-US Jurisdiction
- Available Portion of Block
- Portion Under Moratorium
- Active Lease (Not-available)



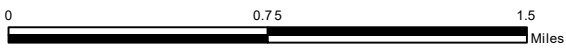
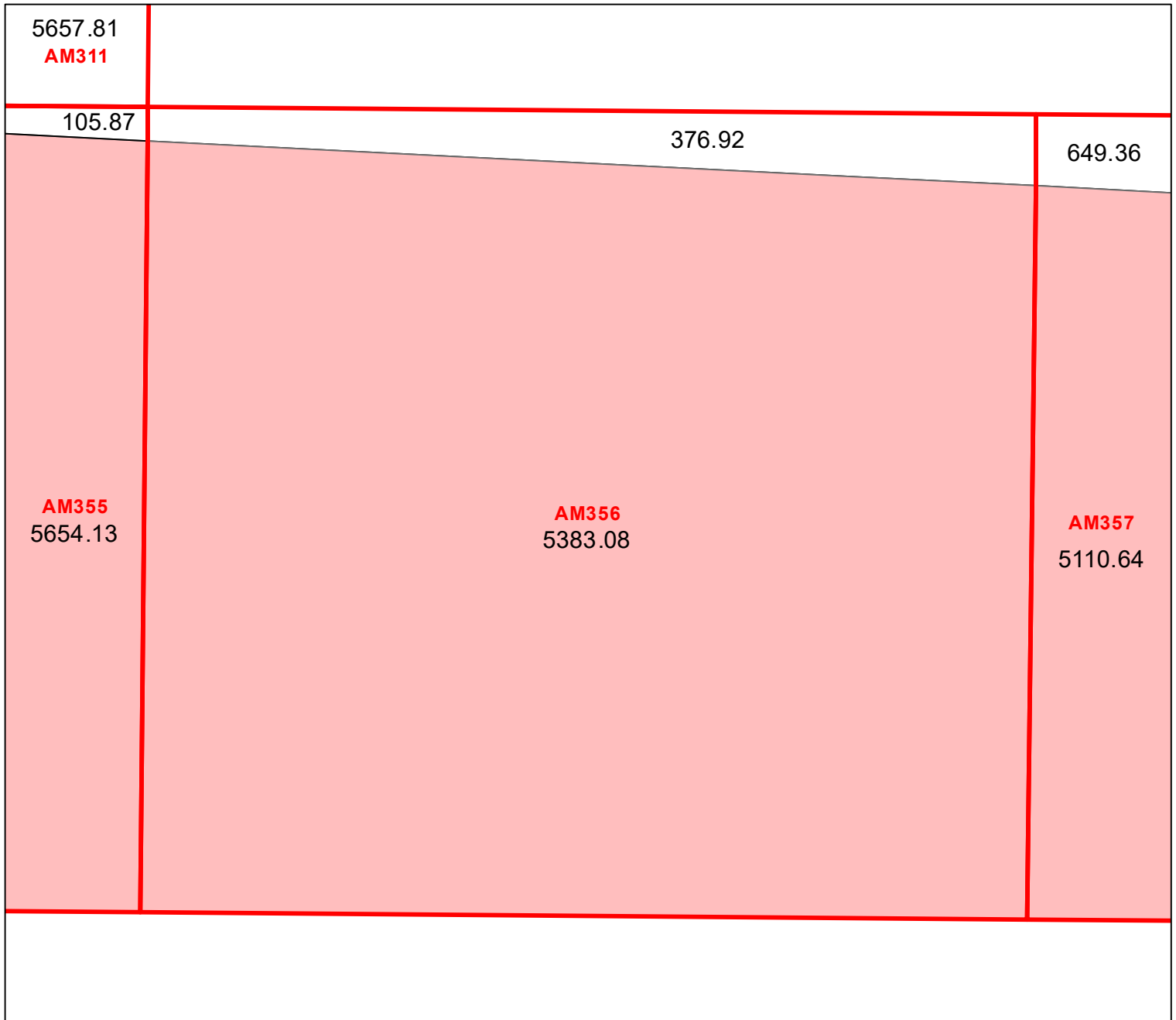
Block portion numbers are in acres

AM355

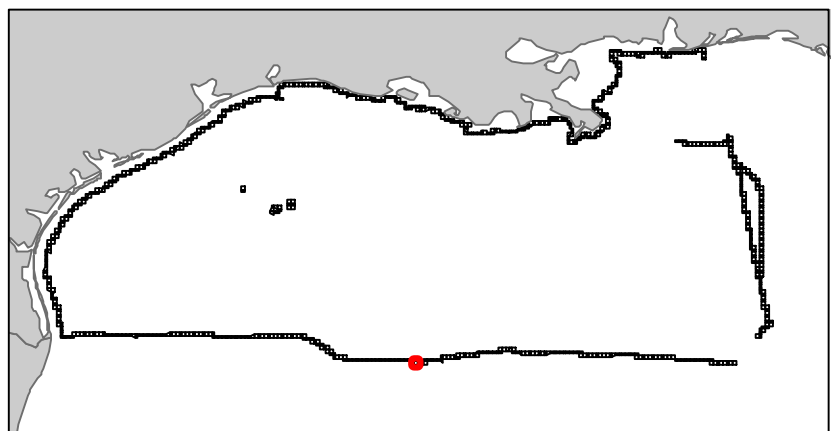
Amery Terrace

NG15-09

Block 356



-  Split Block
-  Deferred Portion
-  Portion Landward of the SLA
-  Portion that is Non-US Jurisdiction
-  Available Portion of Block
-  Portion Under Moratorium
-  Active Lease (Not-available)



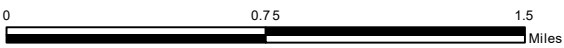
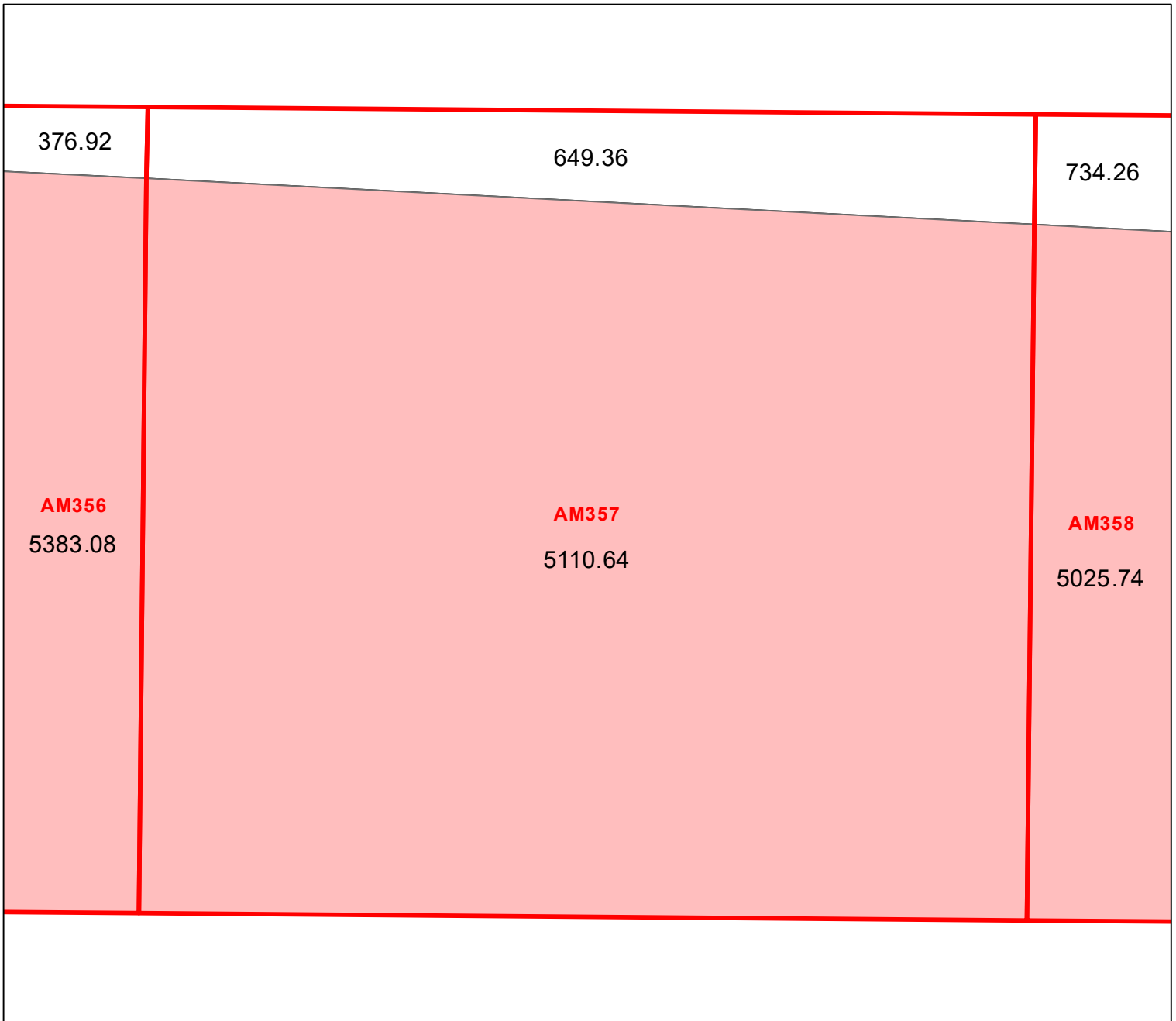
Block portion numbers are in acres








AM356

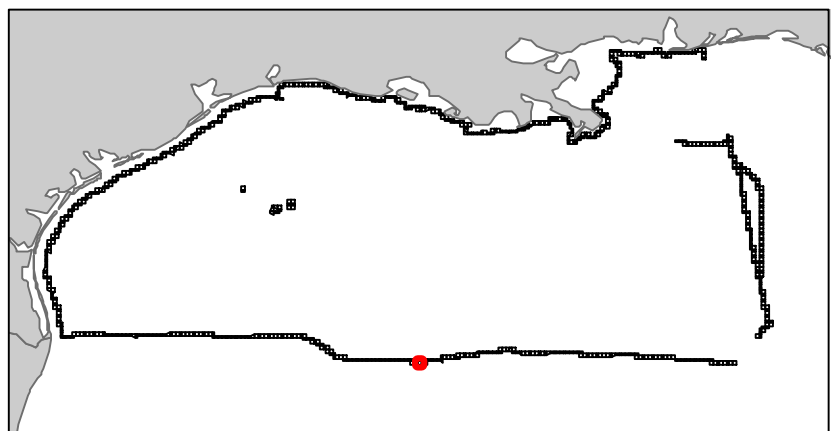
Amery Terrace

NG15-09

Block 357



-  Split Block
-  Deferred Portion
-  Portion Landward of the SLA
-  Portion that is Non-US Jurisdiction
-  Available Portion of Block
-  Portion Under Moratorium
-  Active Lease (Not-available)



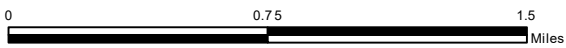
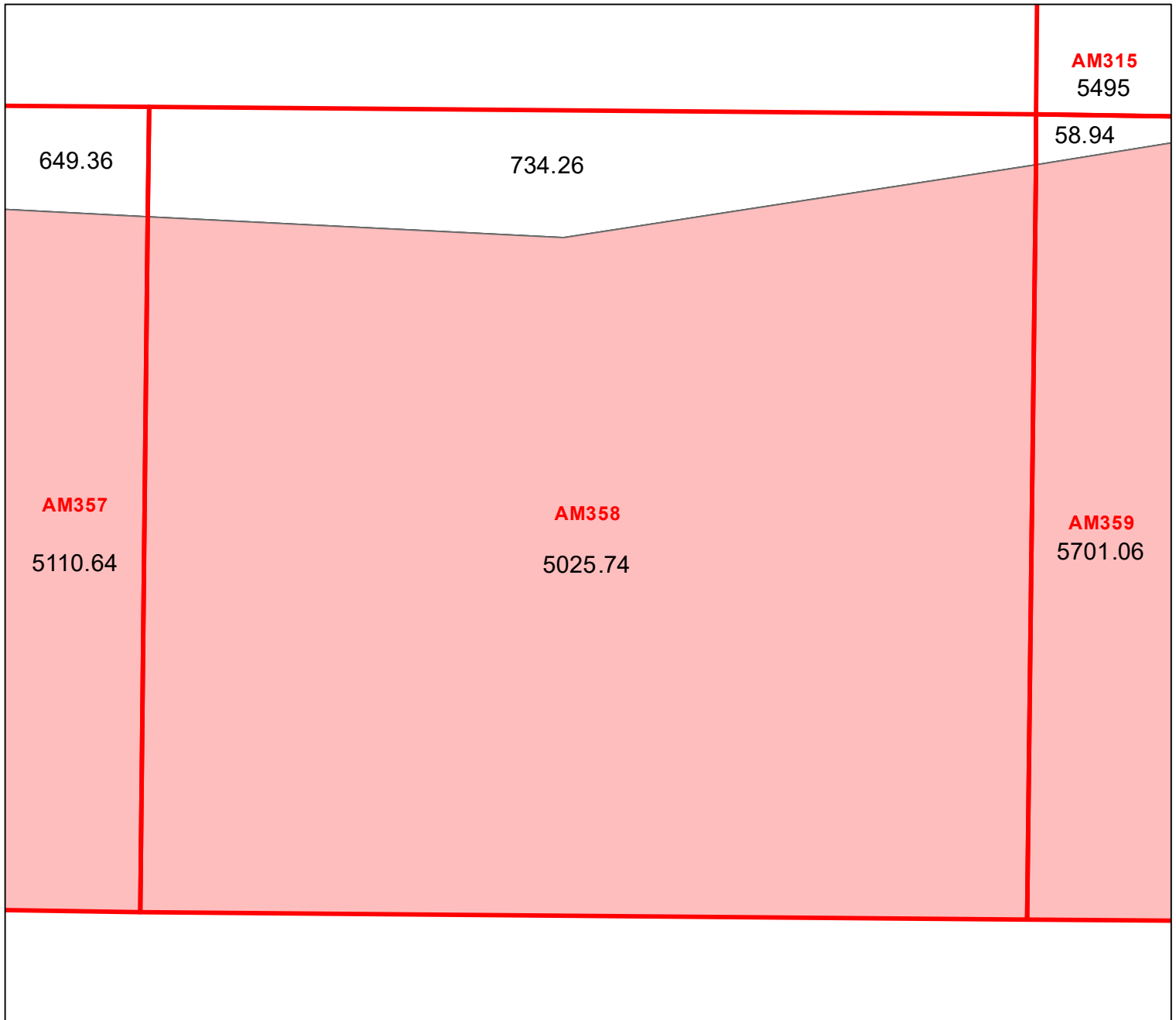
Block portion numbers are in acres

AM357

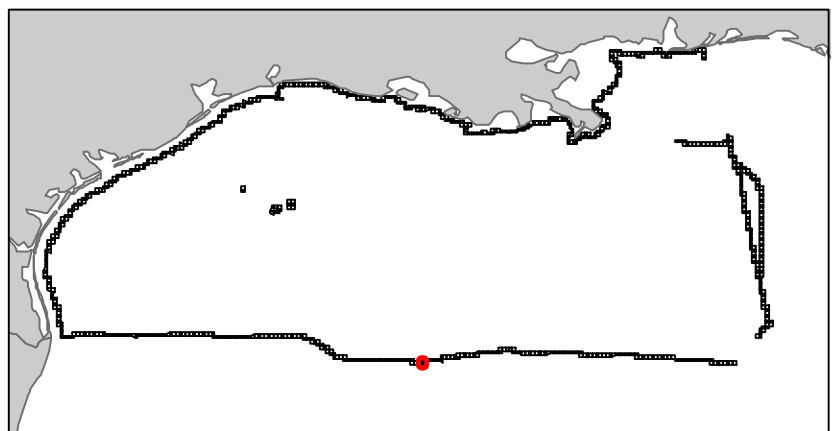
Amery Terrace

NG15-09

Block 358



-  Split Block
-  Deferred Portion
-  Portion Landward of the SLA
-  Portion that is Non-US Jurisdiction
-  Available Portion of Block
-  Portion Under Moratorium
-  Active Lease (Not-available)



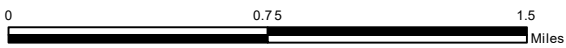
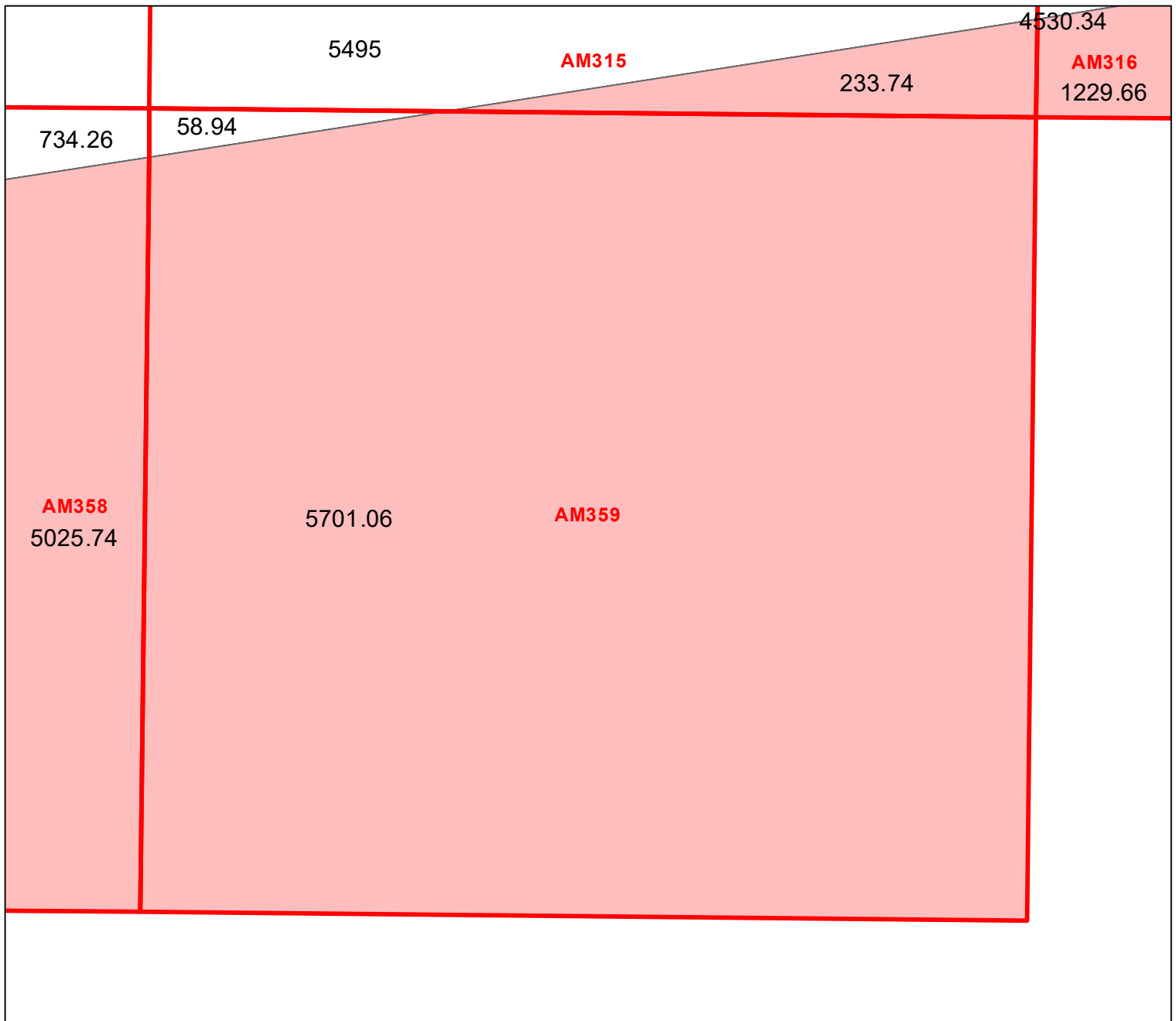
Block portion numbers are in acres

AM358

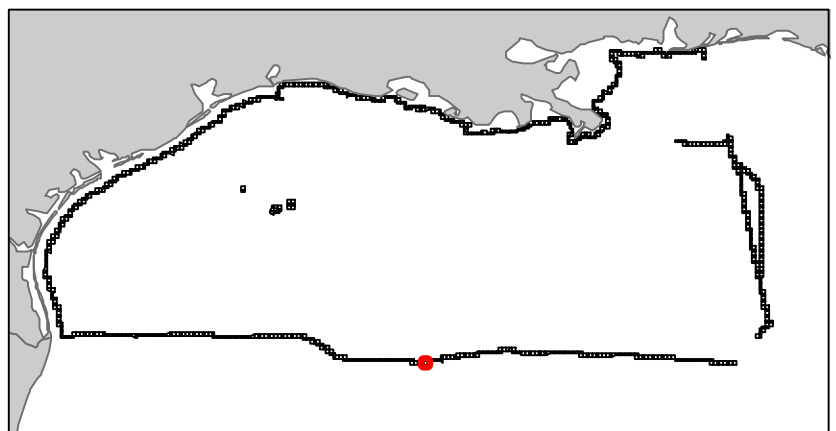
Amery Terrace

NG15-09

Block 359



- Split Block
- Deferred Portion
- Portion Landward of the SLA
- Portion that is Non-US Jurisdiction
- Available Portion of Block
- Portion Under Moratorium
- Active Lease (Not-available)



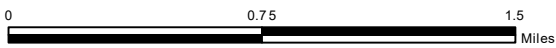
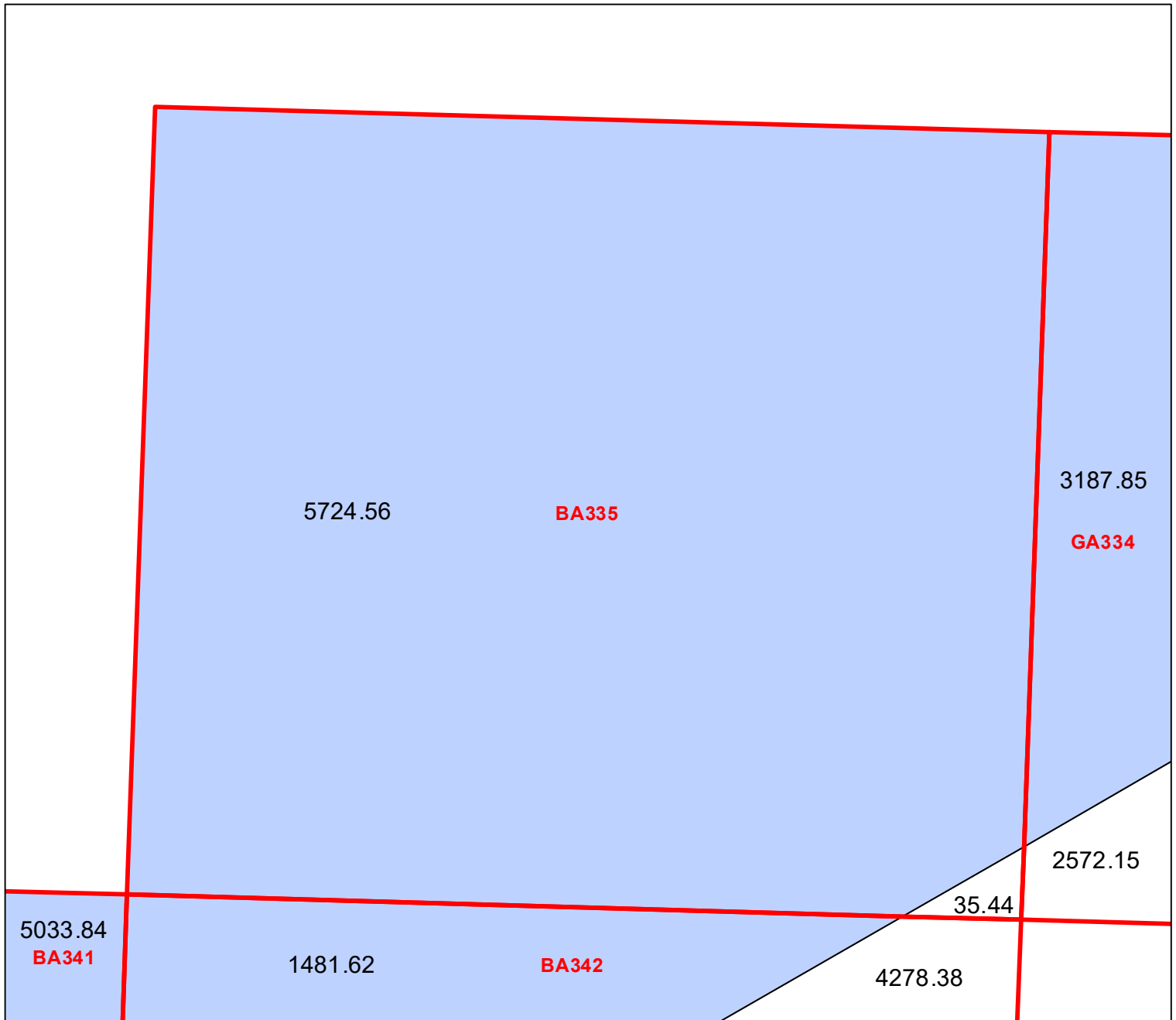
Block portion numbers are in acres

AM359

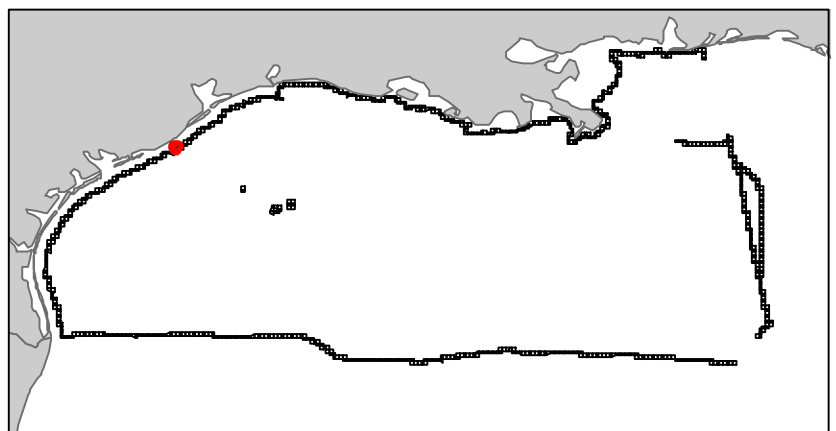
Brazos Area

TX5

Block 335



- Split Block
- Deferred Portion
- Portion Landward of the SLA
- Portion that is Non-US Jurisdiction
- Available Portion of Block
- Portion Under Moratorium
- Active Lease (Not-available)



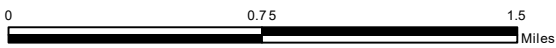
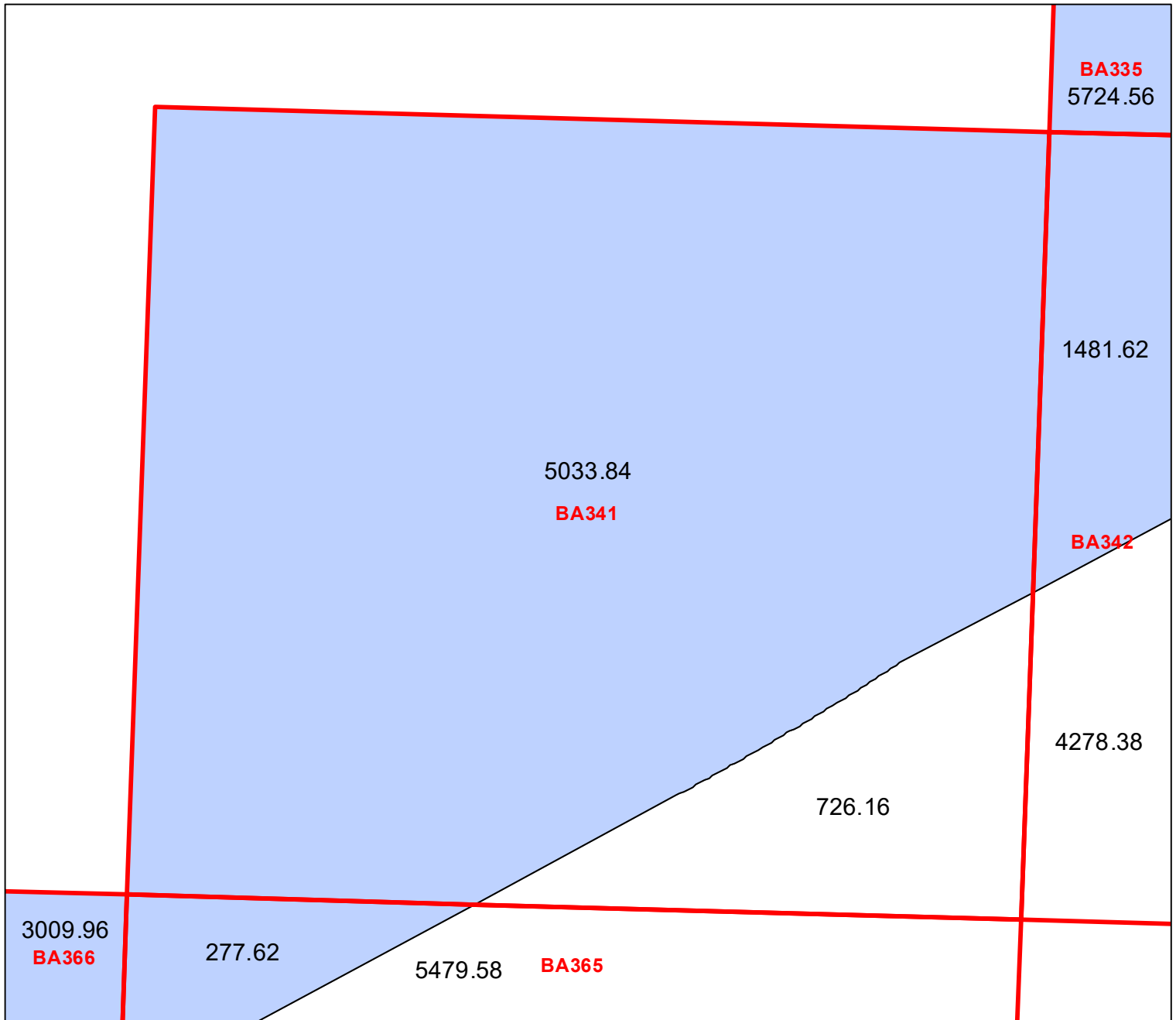
Block portion numbers are in acres

BA335

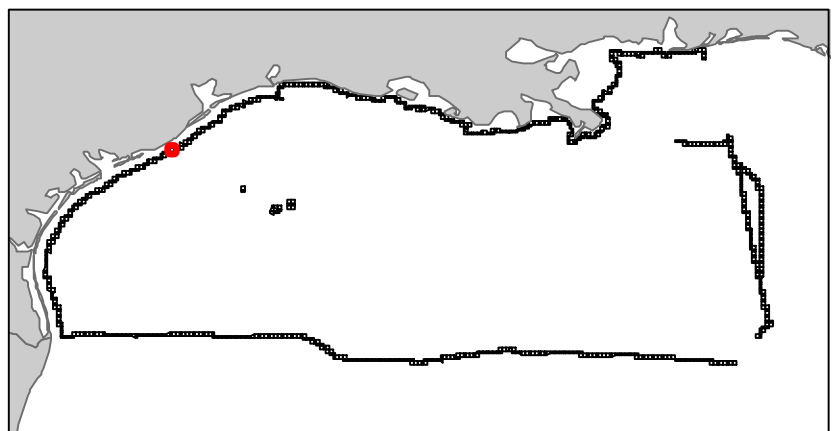
Brazos Area

TX5

Block 341



- Split Block
- Deferred Portion
- Portion Landward of the SLA
- Portion that is Non-US Jurisdiction
- Available Portion of Block
- Portion Under Moratorium
- Active Lease (Not-available)



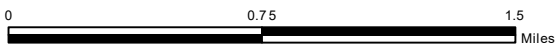
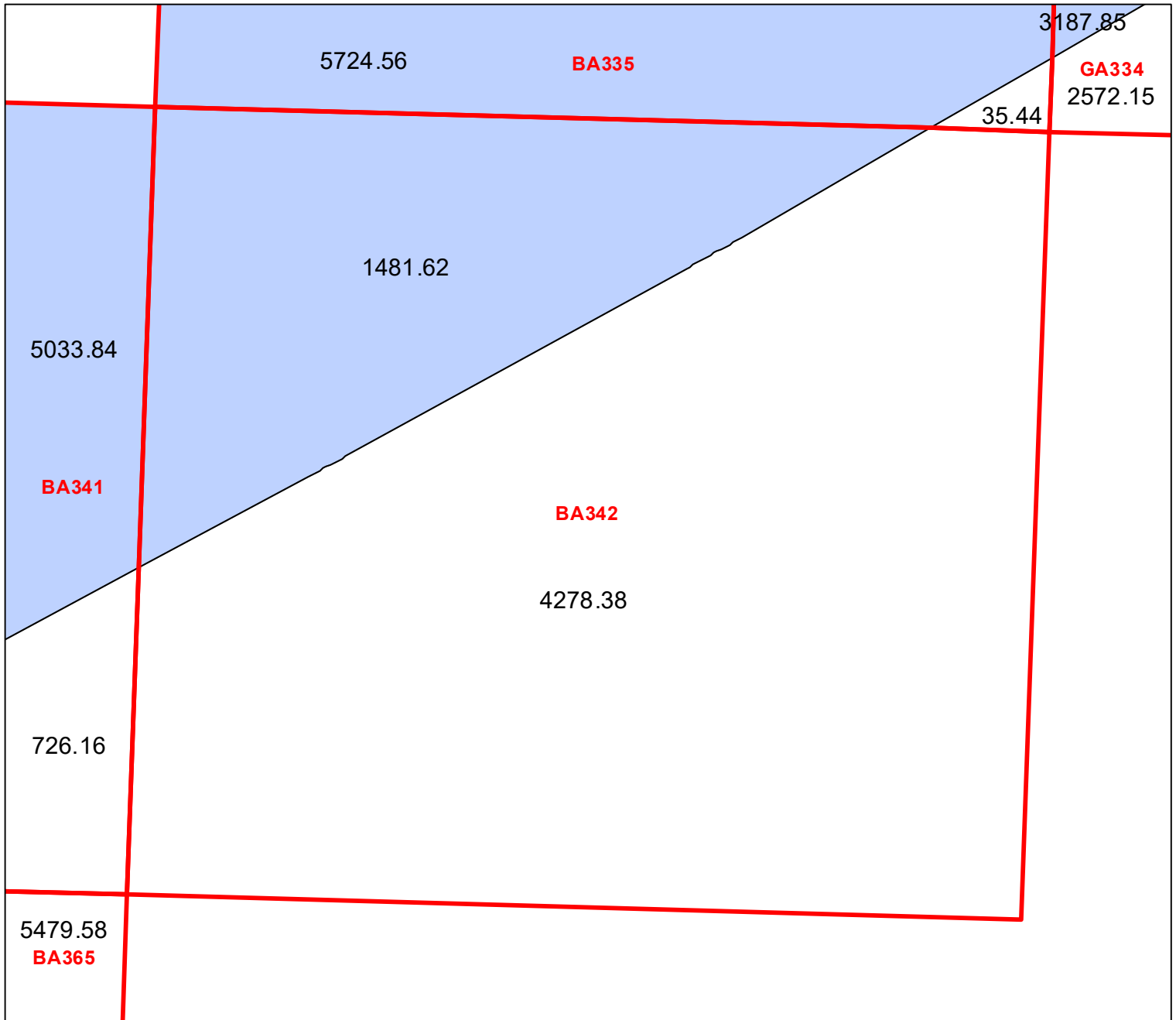
Block portion numbers are in acres

BA341

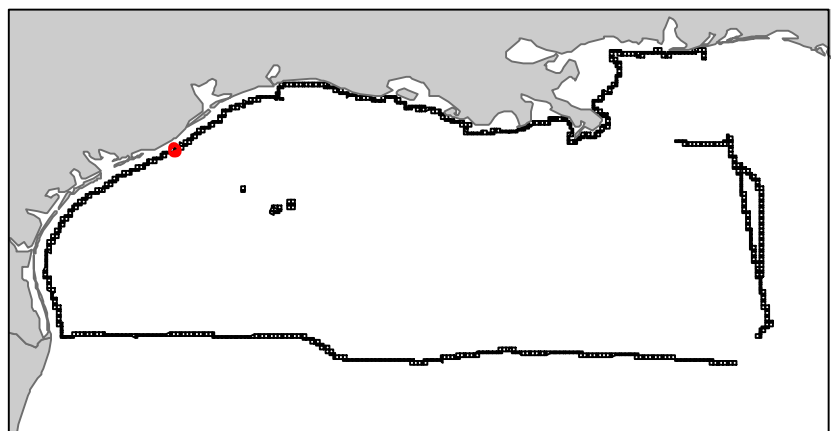
Brazos Area

TX5

Block 342



- Split Block
- Deferred Portion
- Portion Landward of the SLA
- Portion that is Non-US Jurisdiction
- Available Portion of Block
- Portion Under Moratorium
- Active Lease (Not-available)



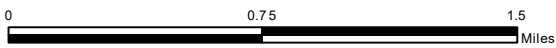
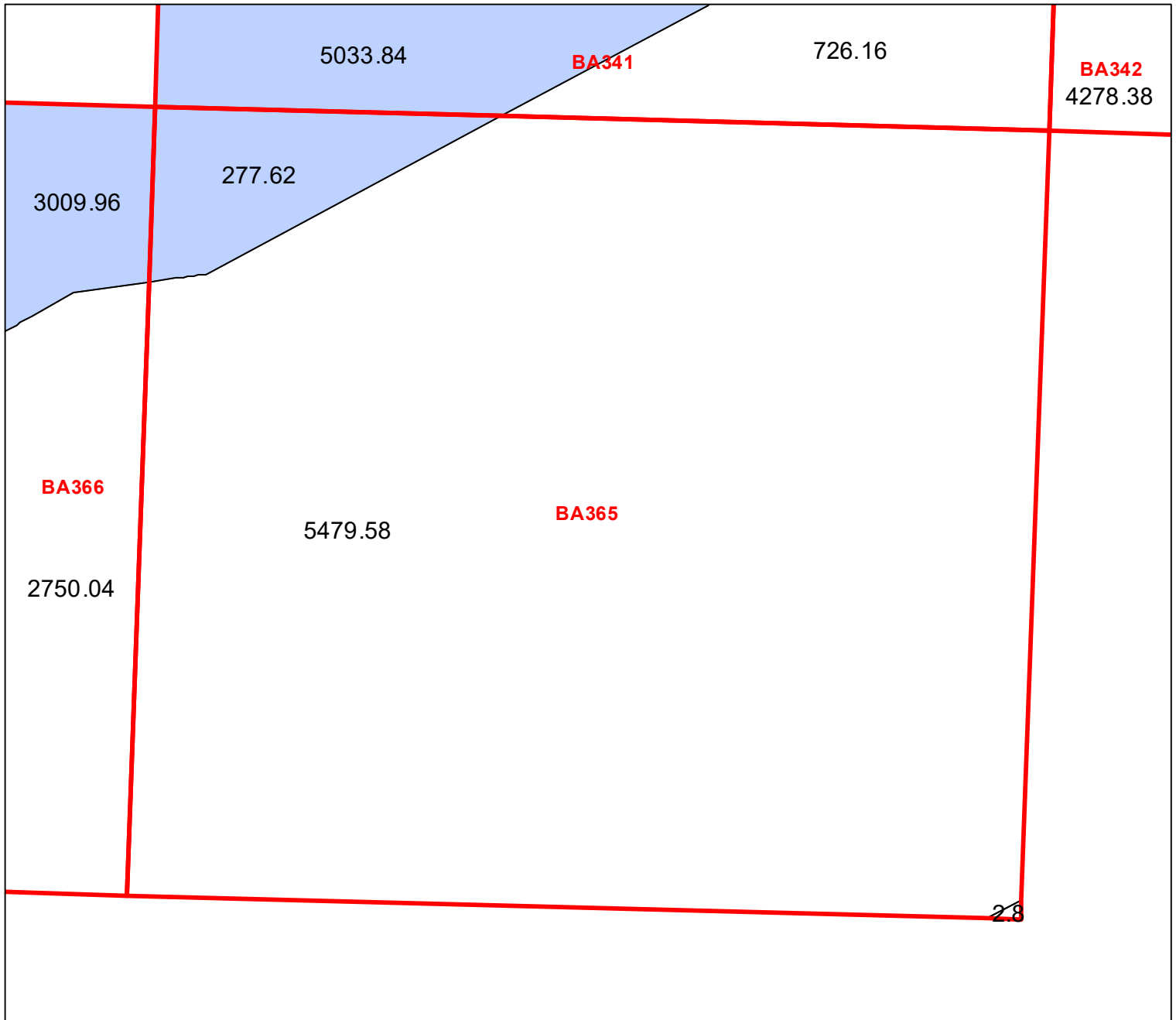
Block portion numbers are in acres

BA342

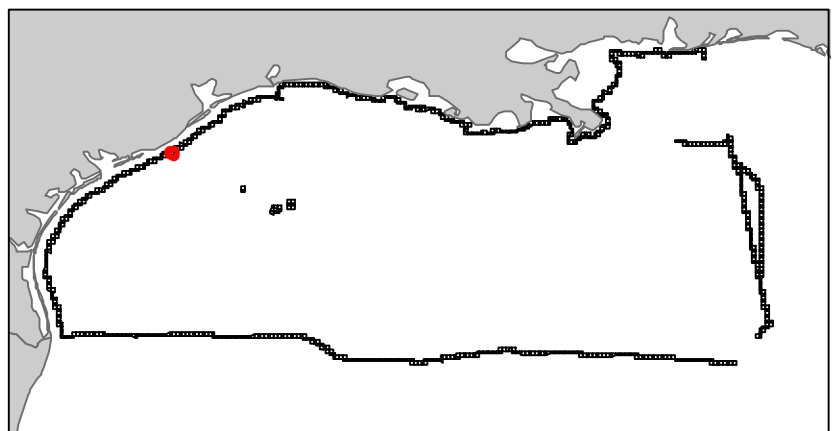
Brazos Area

TX5

Block 365



- Split Block
- Deferred Portion
- Portion Landward of the SLA
- Portion that is Non-US Jurisdiction
- Available Portion of Block
- Portion Under Moratorium
- Active Lease (Not-available)



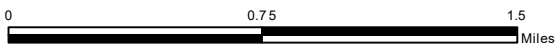
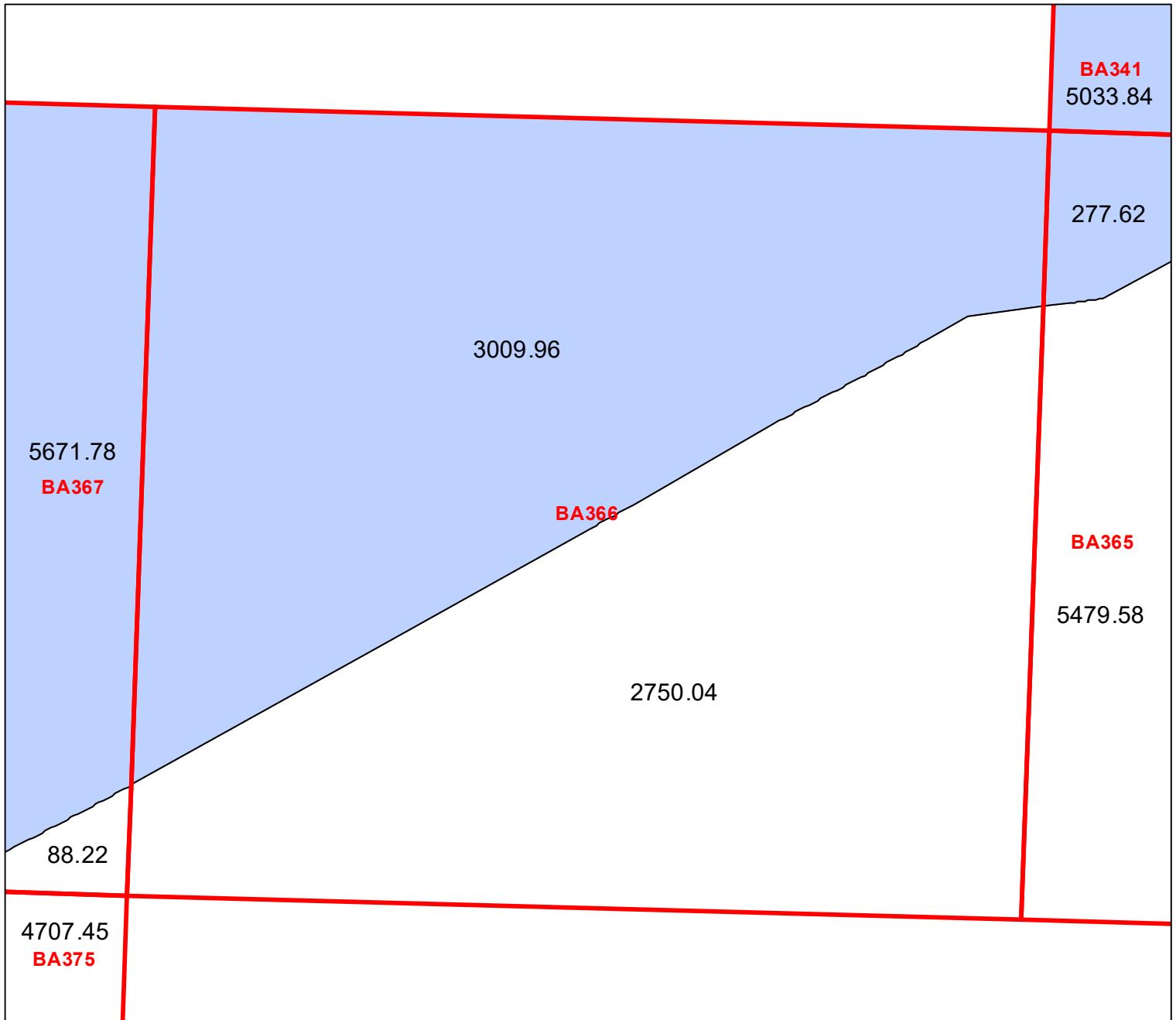
Block portion numbers are in acres

BA365

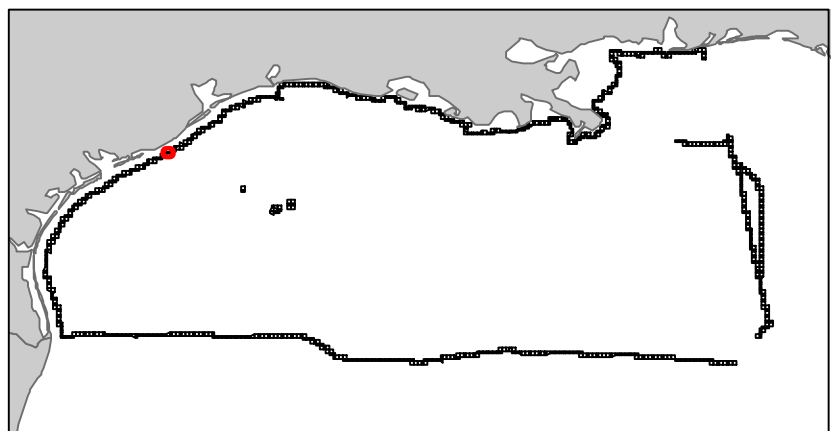
Brazos Area

TX5

Block 366



- Split Block
- Deferred Portion
- Portion Landward of the SLA
- Portion that is Non-US Jurisdiction
- Available Portion of Block
- Portion Under Moratorium
- Active Lease (Not-available)




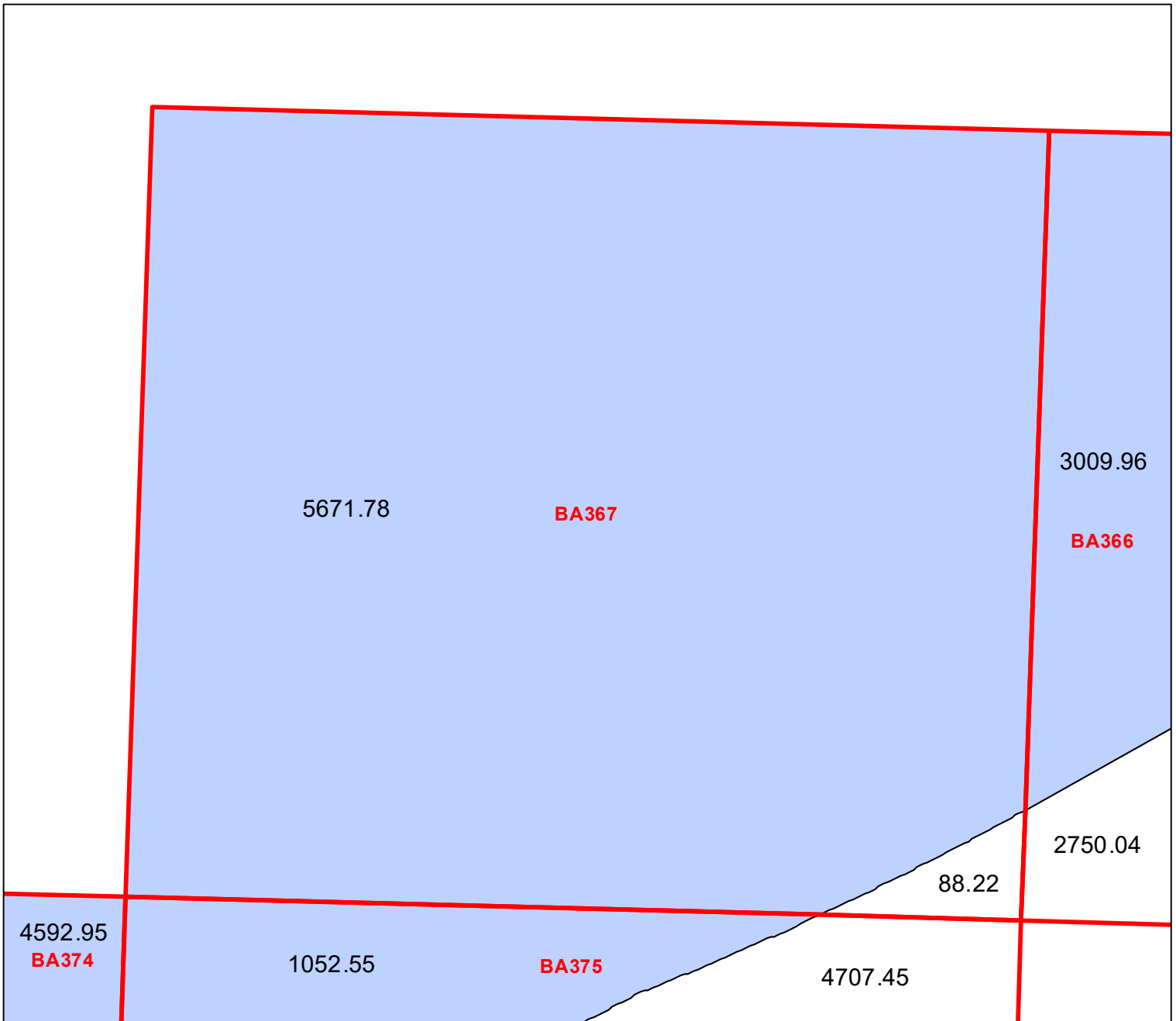
Block portion numbers are in acres








BA366

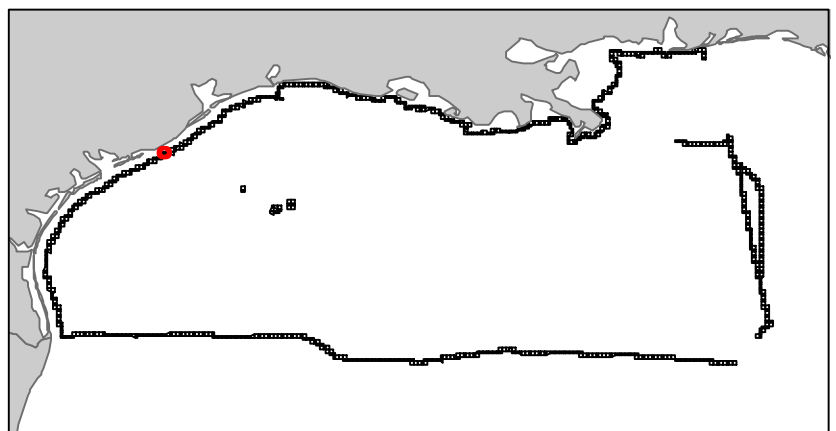
Brazos Area

TX5

Block 367



-  Split Block
-  Deferred Portion
-  Portion Landward of the SLA
-  Portion that is Non-US Jurisdiction
-  Available Portion of Block
-  Portion Under Moratorium
-  Active Lease (Not-available)



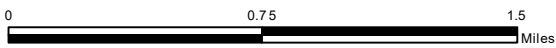
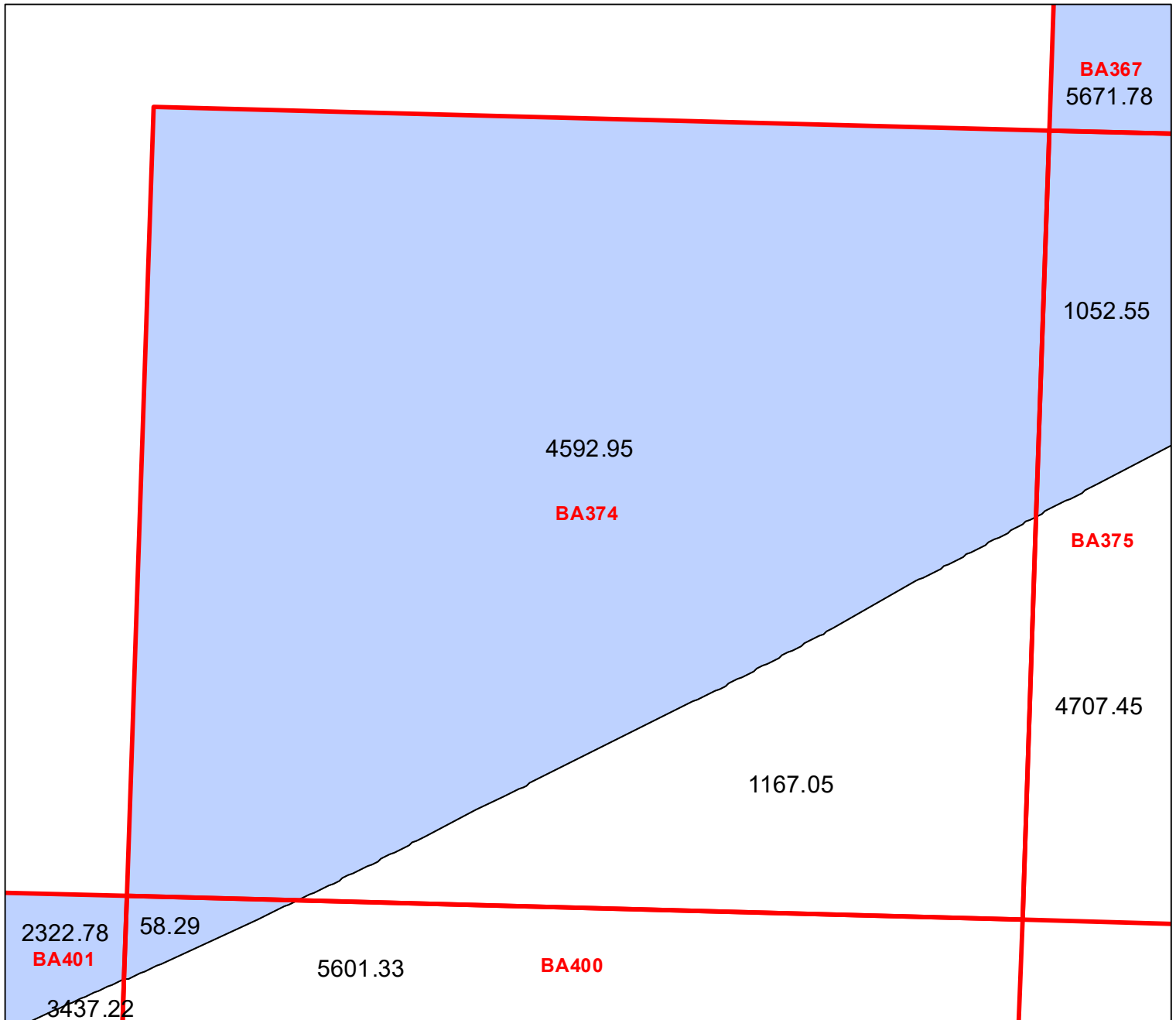
Block portion numbers are in acres

BA367

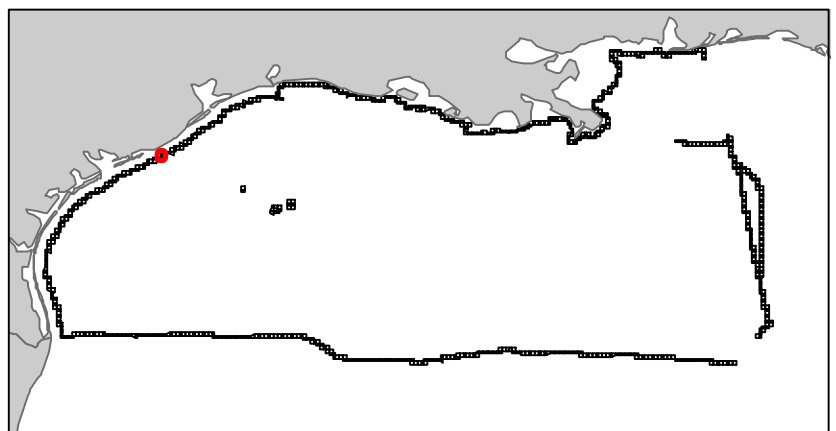
Brazos Area

TX5

Block 374



- Split Block
- Deferred Portion
- Portion Landward of the SLA
- Portion that is Non-US Jurisdiction
- Available Portion of Block
- Portion Under Moratorium
- Active Lease (Not-available)



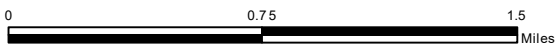
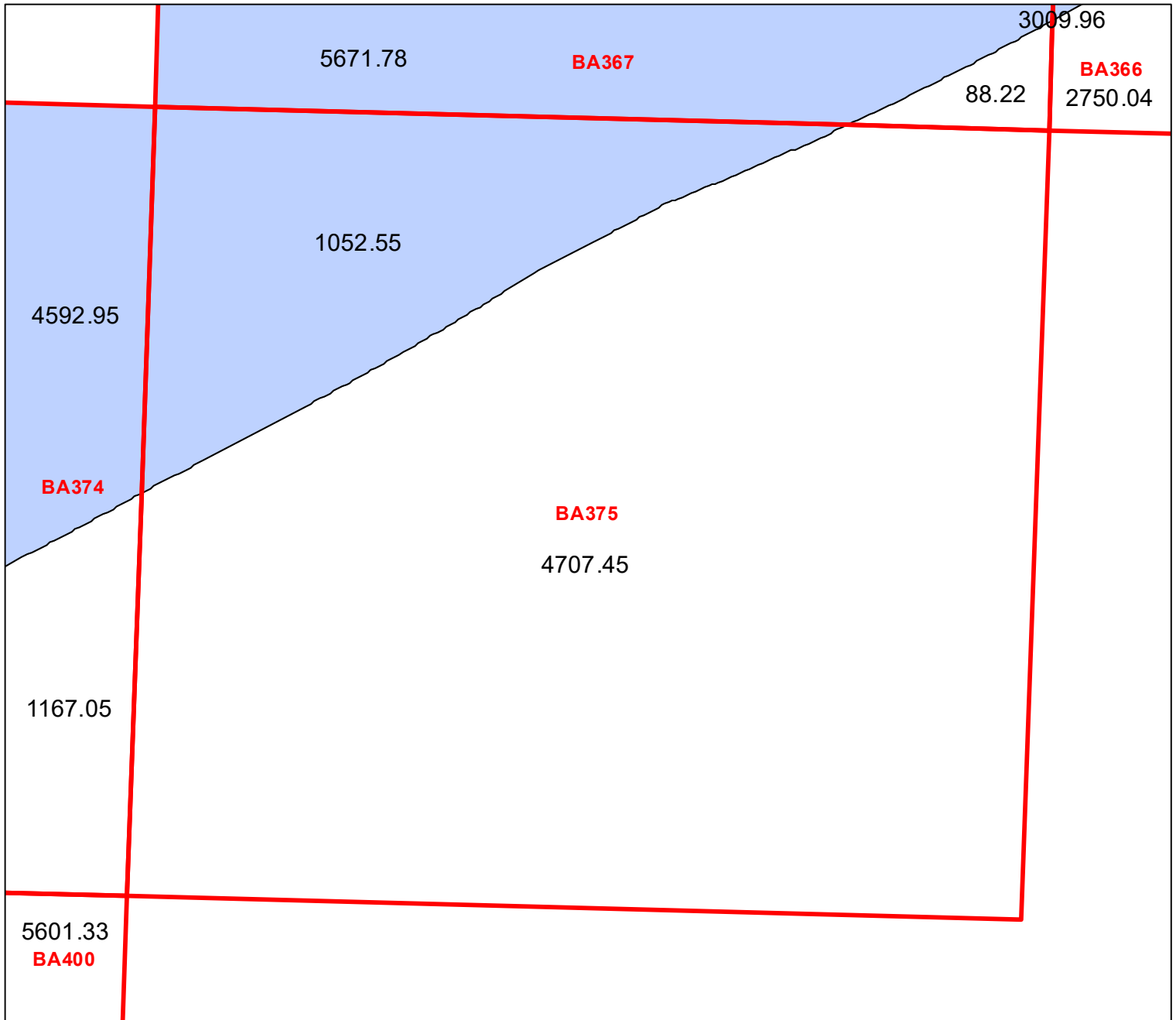
Block portion numbers are in acres








BA374

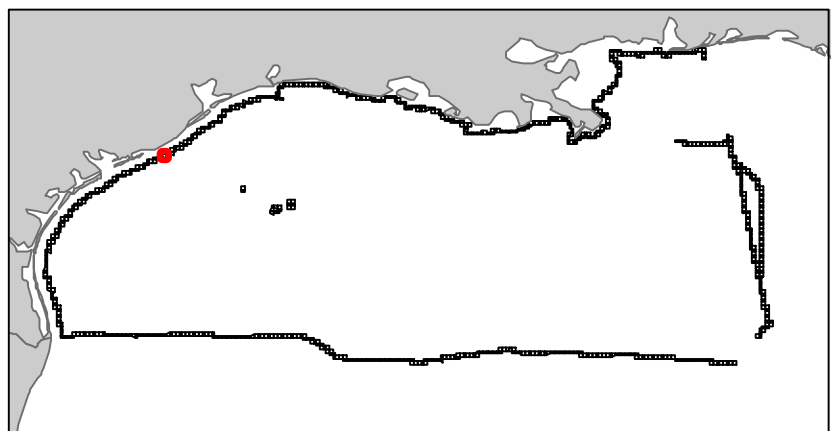
Brazos Area

TX5

Block 375



-  Split Block
-  Deferred Portion
-  Portion Landward of the SLA
-  Portion that is Non-US Jurisdiction
-  Available Portion of Block
-  Portion Under Moratorium
-  Active Lease (Not-available)



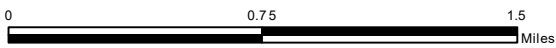
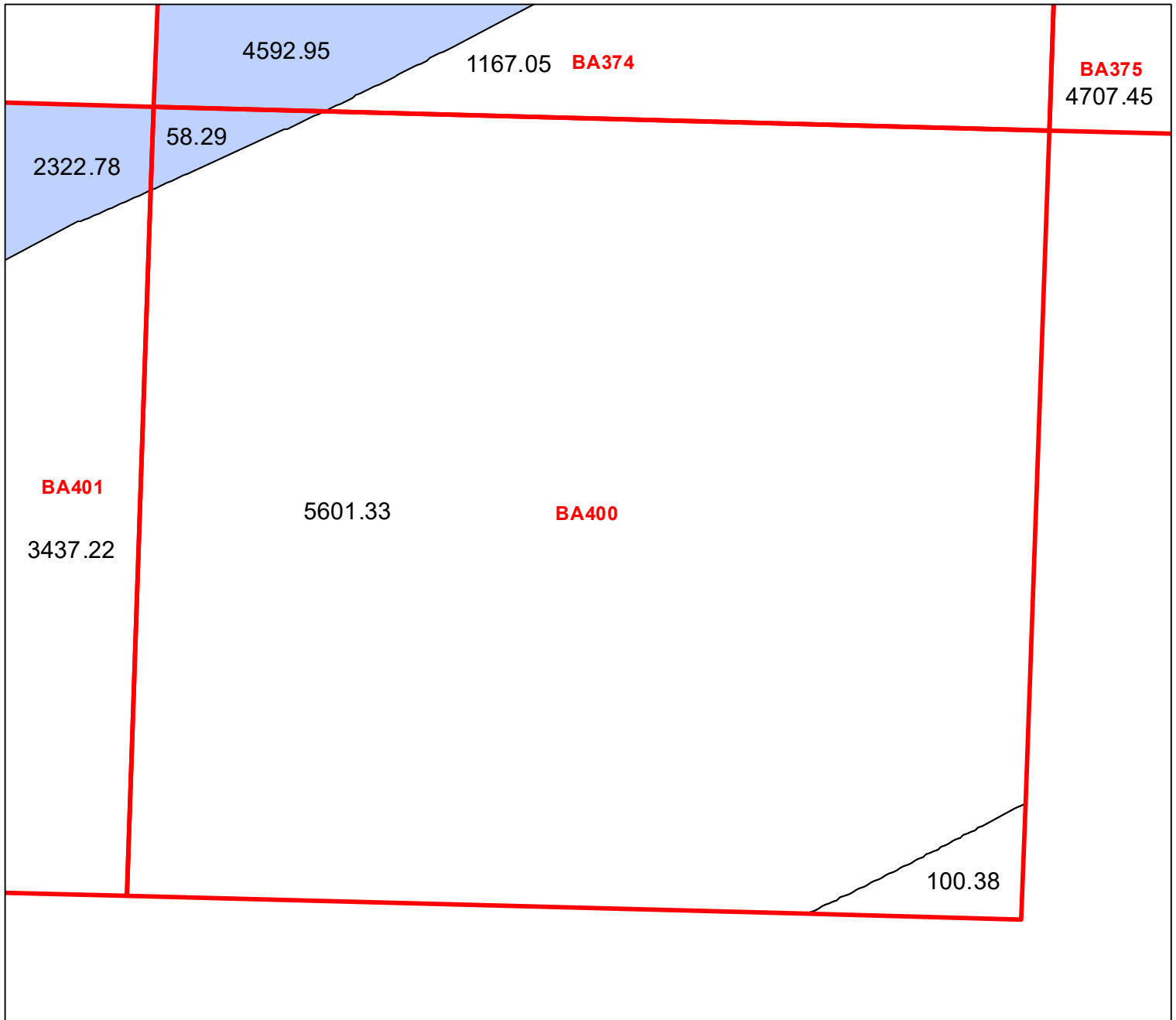
Block portion numbers are in acres

BA375

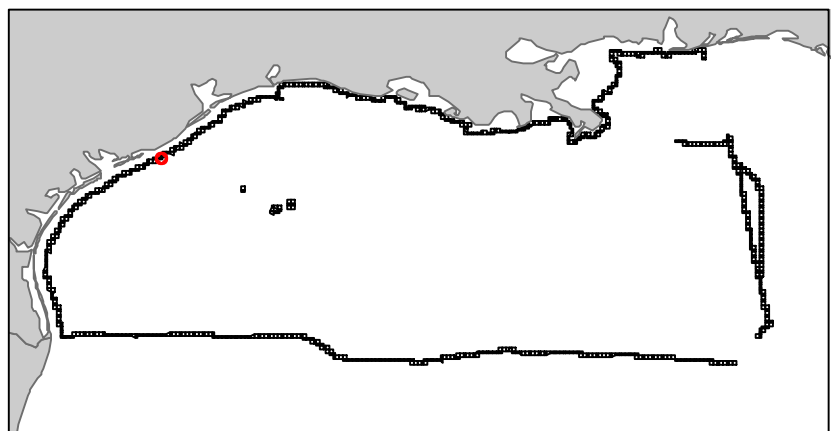
Brazos Area

TX5

Block 400



- Split Block
- Deferred Portion
- Portion Landward of the SLA
- Portion that is Non-US Jurisdiction
- Available Portion of Block
- Portion Under Moratorium
- Active Lease (Not-available)



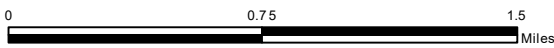
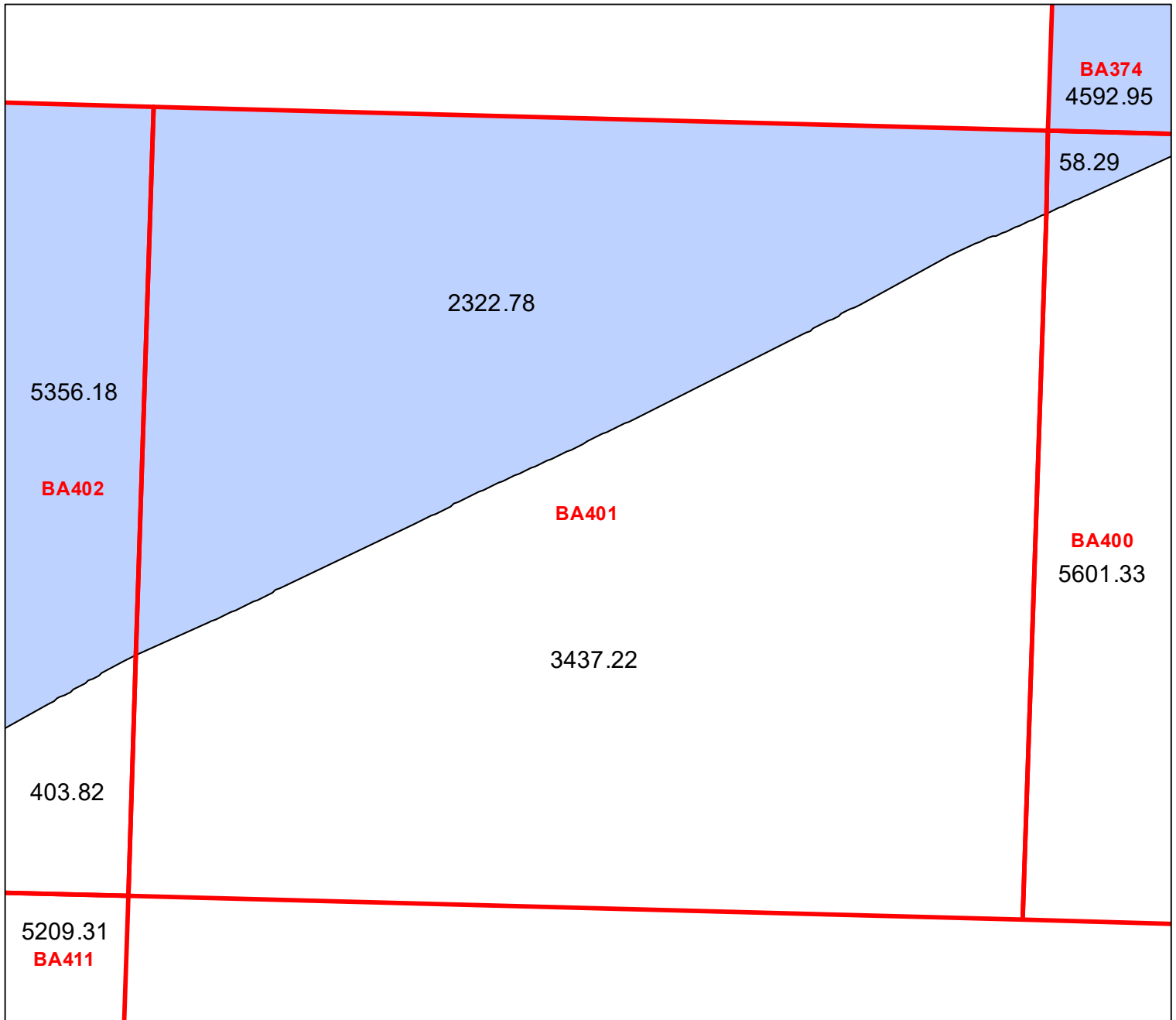
Block portion numbers are in acres

BA400

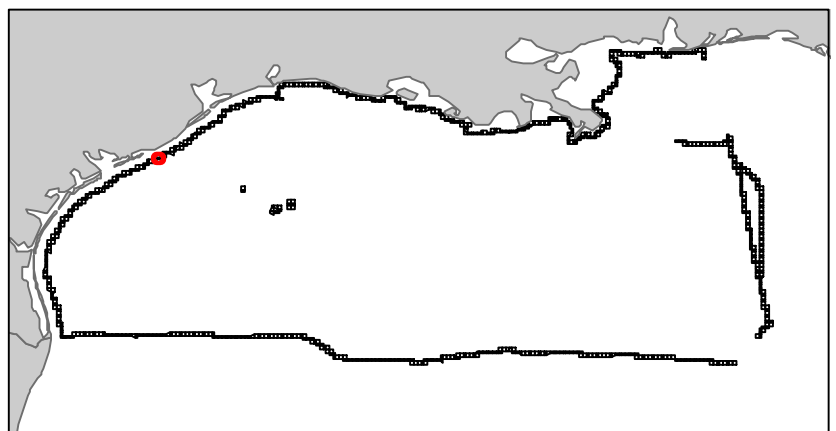
Brazos Area

TX5

Block 401



- Split Block
- Deferred Portion
- Portion Landward of the SLA
- Portion that is Non-US Jurisdiction
- Available Portion of Block
- Portion Under Moratorium
- Active Lease (Not-available)




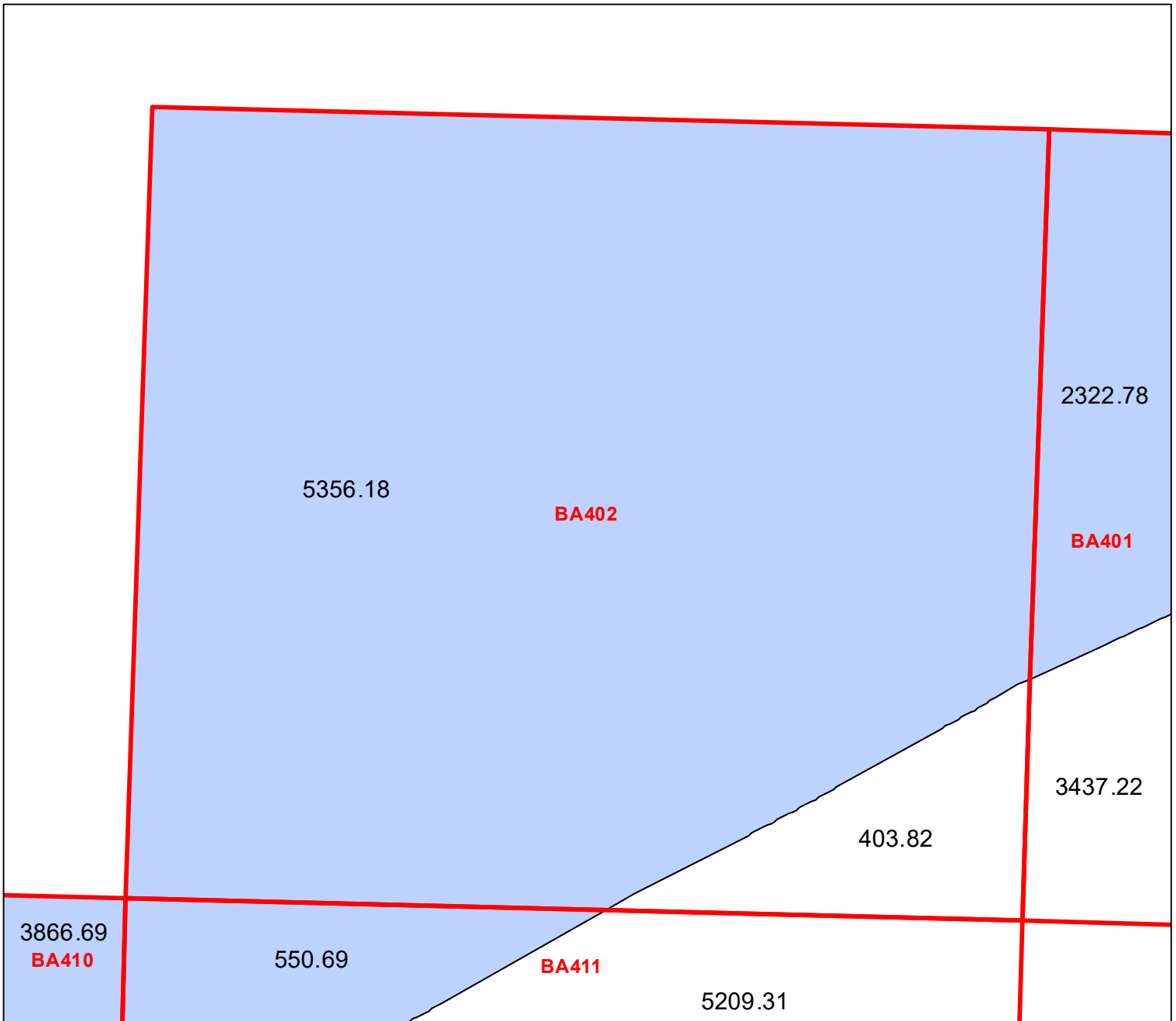
Block portion numbers are in acres






BA401

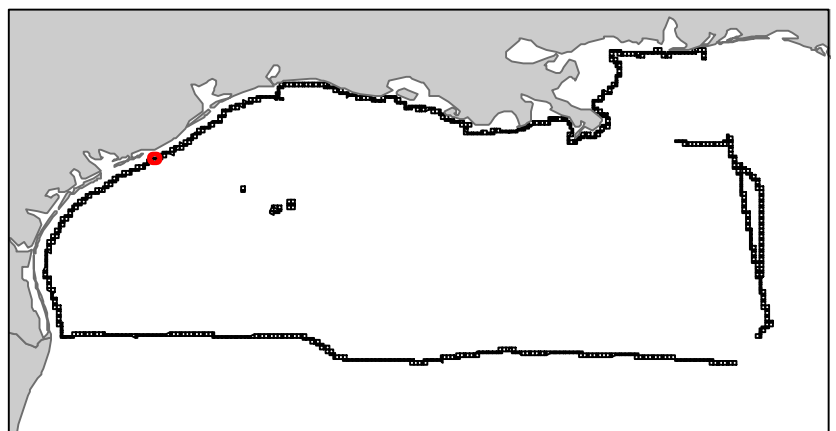
Brazos Area

TX5

Block 402



-  Split Block
-  Deferred Portion
-  Portion Landward of the SLA
-  Portion that is Non-US Jurisdiction
-  Available Portion of Block
-  Portion Under Moratorium
-  Active Lease (Not-available)



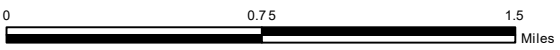
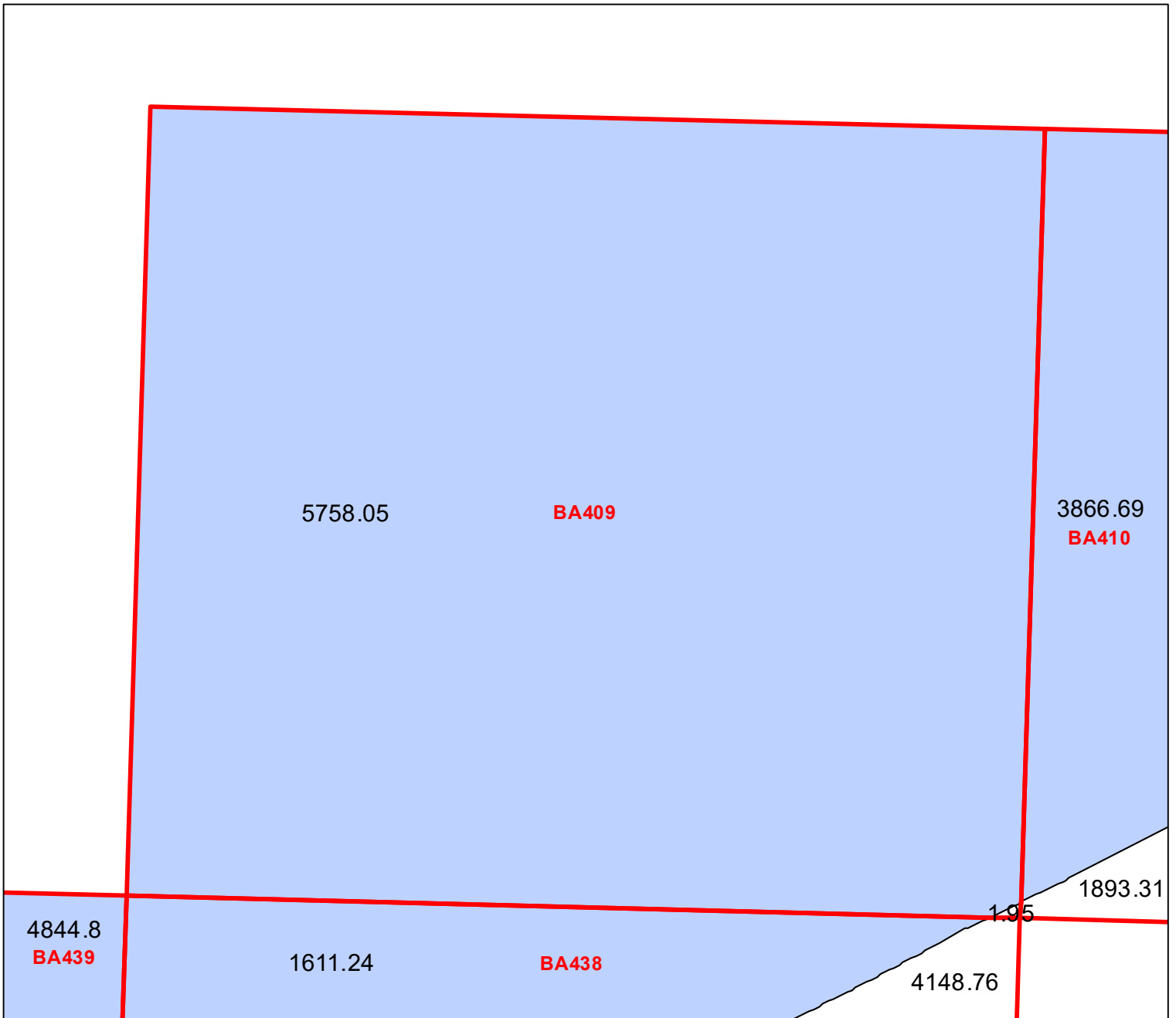
Block portion numbers are in acres



BA402

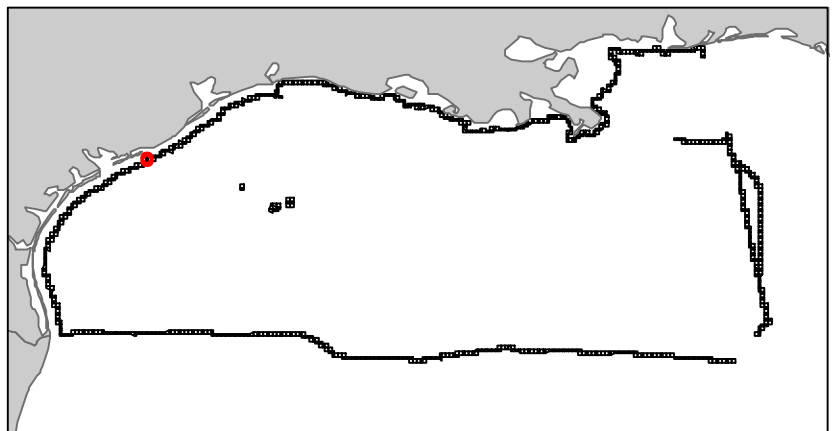
Brazos Area

TX5

Block 409



-  Split Block
-  Deferred Portion
-  Portion Landward of the SLA
-  Portion that is Non-US Jurisdiction
-  Available Portion of Block
-  Portion Under Moratorium
-  Active Lease (Not-available)



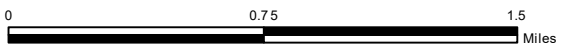
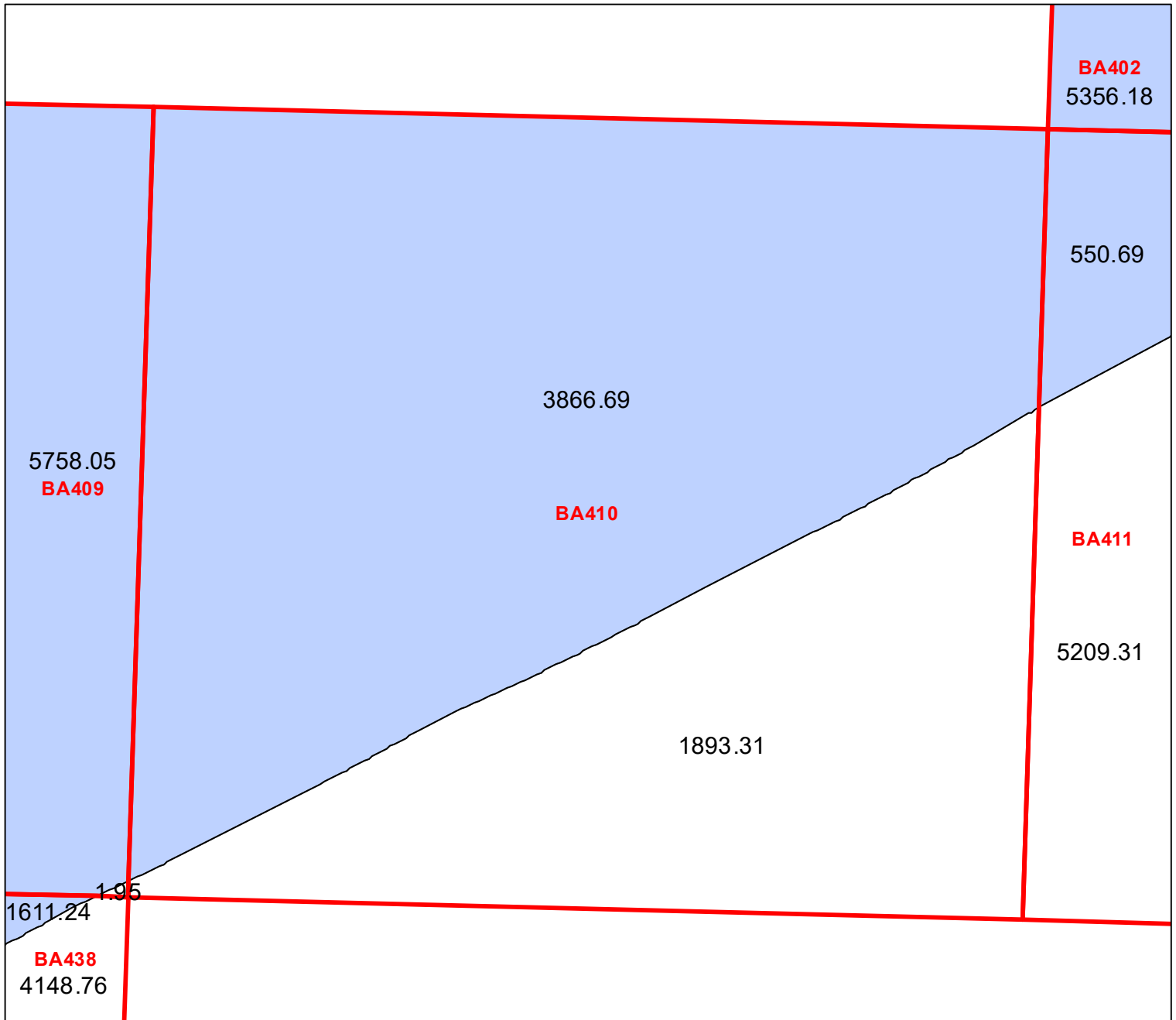
Block portion numbers are in acres

BA409

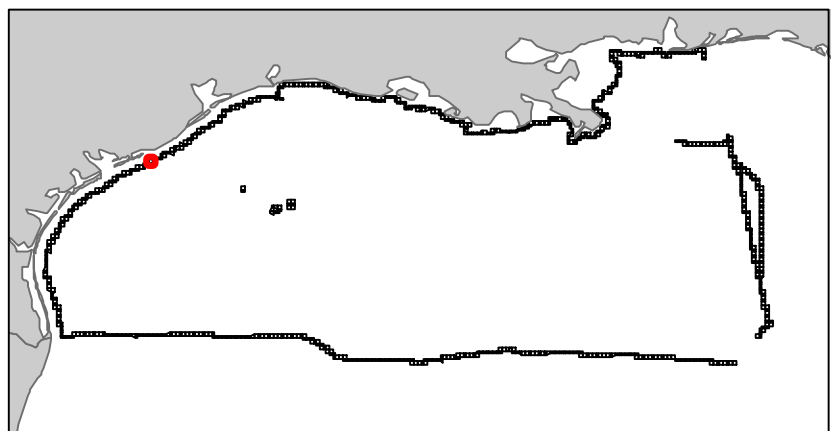
Brazos Area

TX5

Block 410



- Split Block
- Deferred Portion
- Portion Landward of the SLA
- Portion that is Non-US Jurisdiction
- Available Portion of Block
- Portion Under Moratorium
- Active Lease (Not-available)



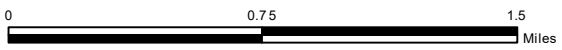
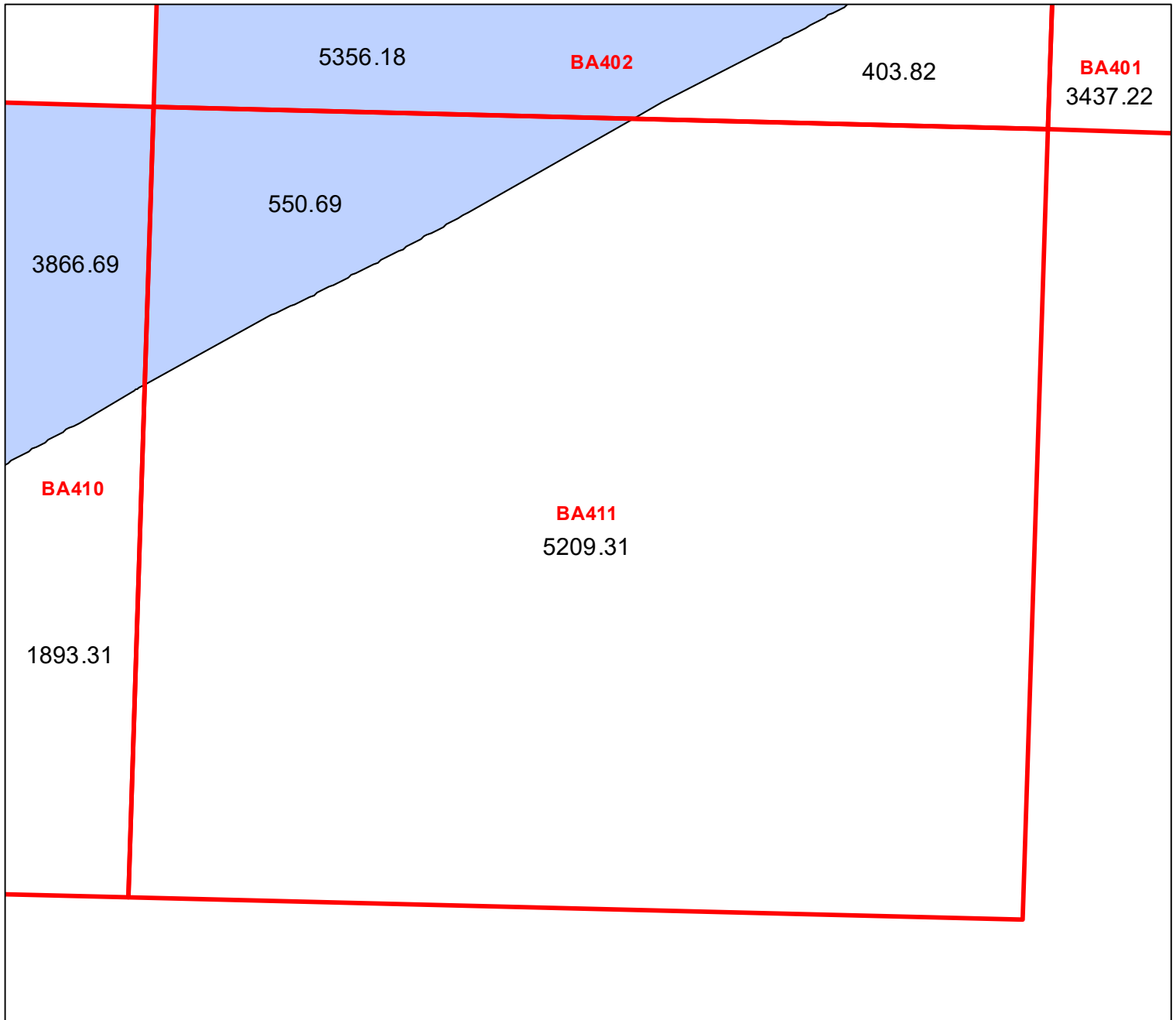
Block portion numbers are in acres

BA410

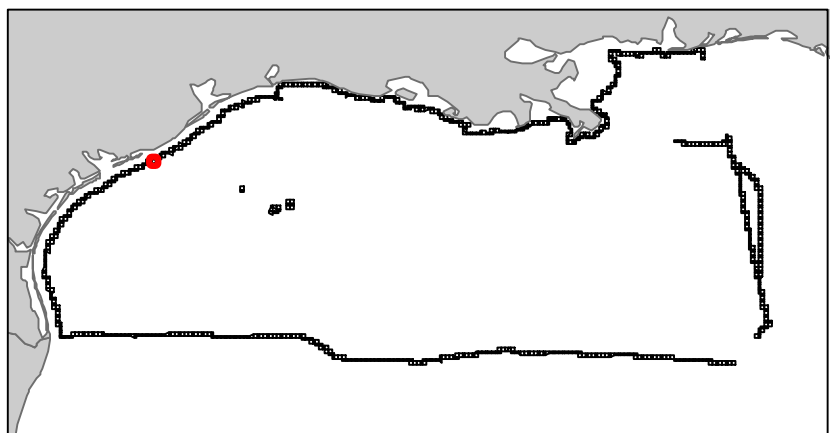
Brazos Area

TX5

Block 411



-  Split Block
-  Deferred Portion
-  Portion Landward of the SLA
-  Portion that is Non-US Jurisdiction
-  Available Portion of Block
-  Portion Under Moratorium
-  Active Lease (Not-available)



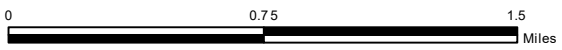
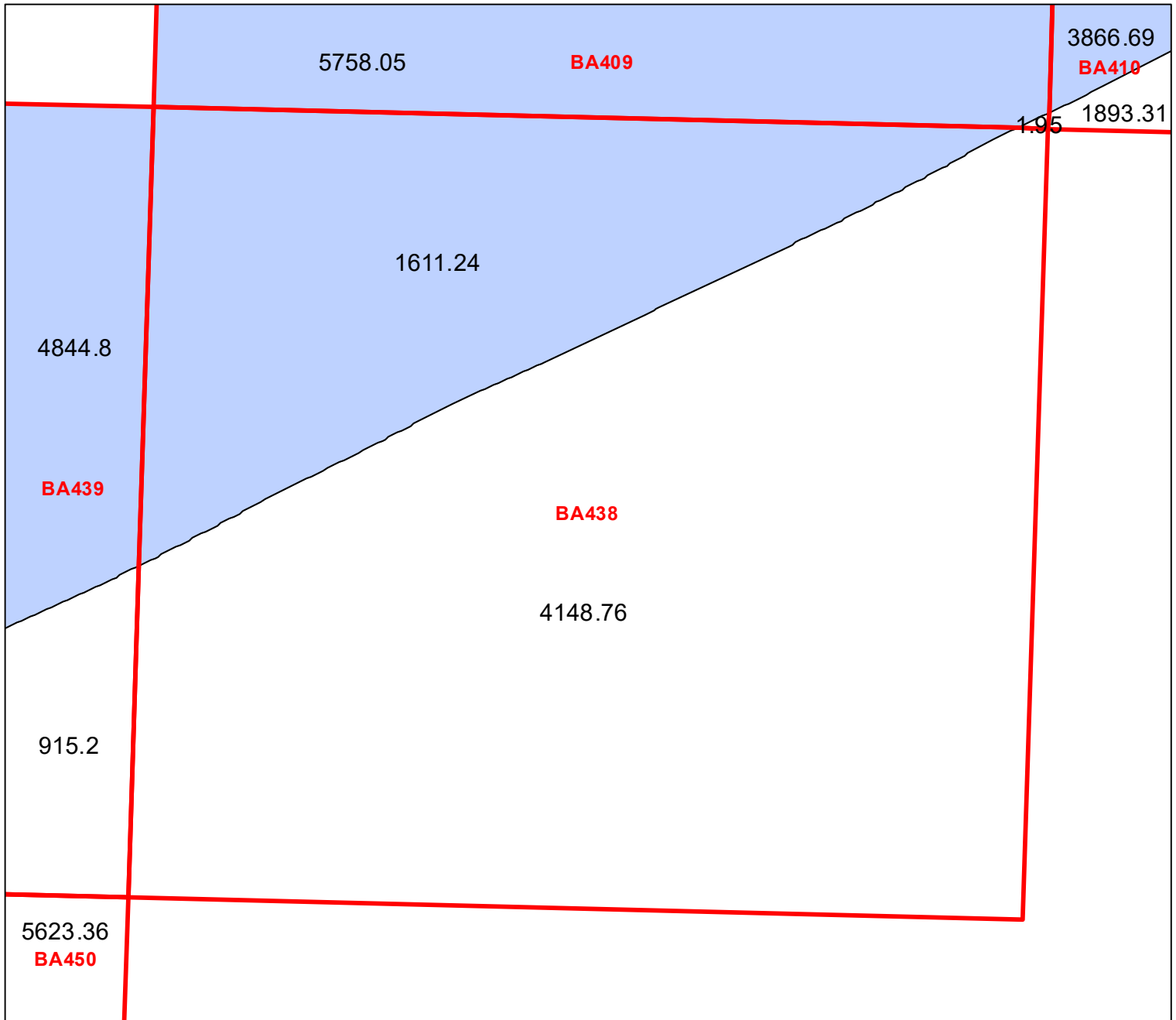
Block portion numbers are in acres

BA411

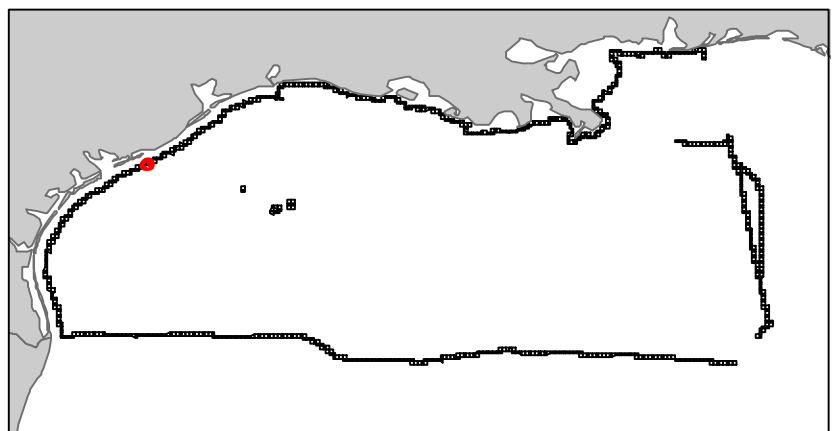
Brazos Area

TX5

Block 438



- Split Block
- Deferred Portion
- Portion Landward of the SLA
- Portion that is Non-US Jurisdiction
- Available Portion of Block
- Portion Under Moratorium
- Active Lease (Not-available)



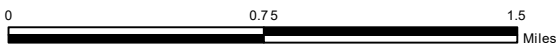
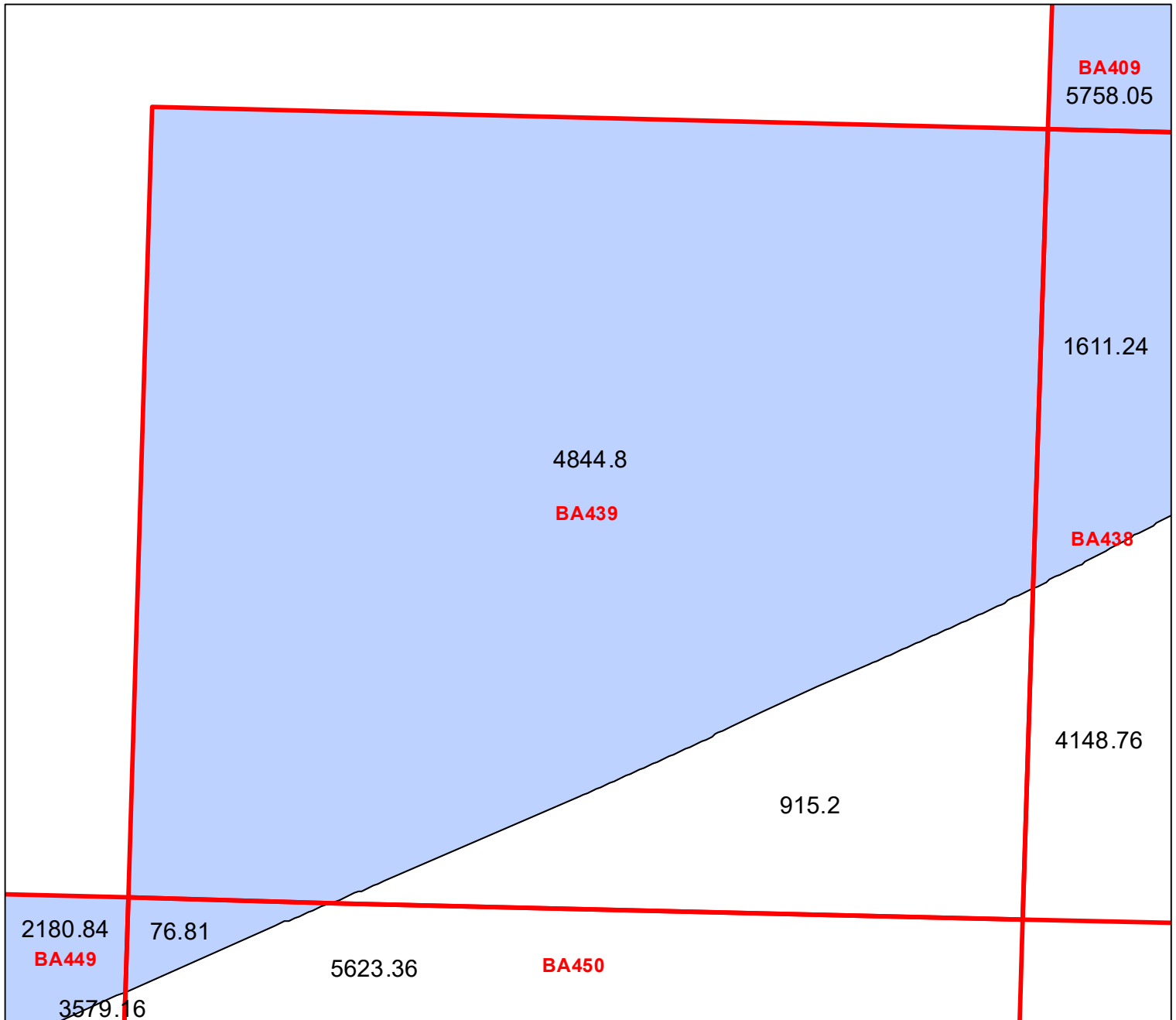
Block portion numbers are in acres

BA438

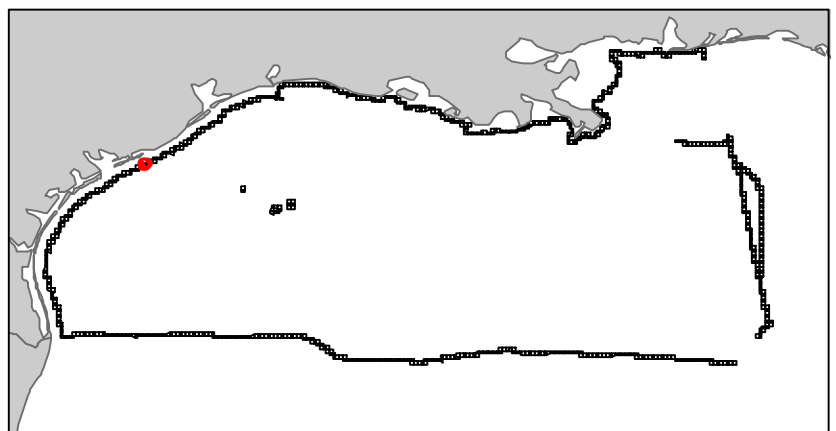
Brazos Area

TX5

Block 439



- Split Block
- Deferred Portion
- Portion Landward of the SLA
- Portion that is Non-US Jurisdiction
- Available Portion of Block
- Portion Under Moratorium
- Active Lease (Not-available)



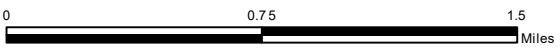
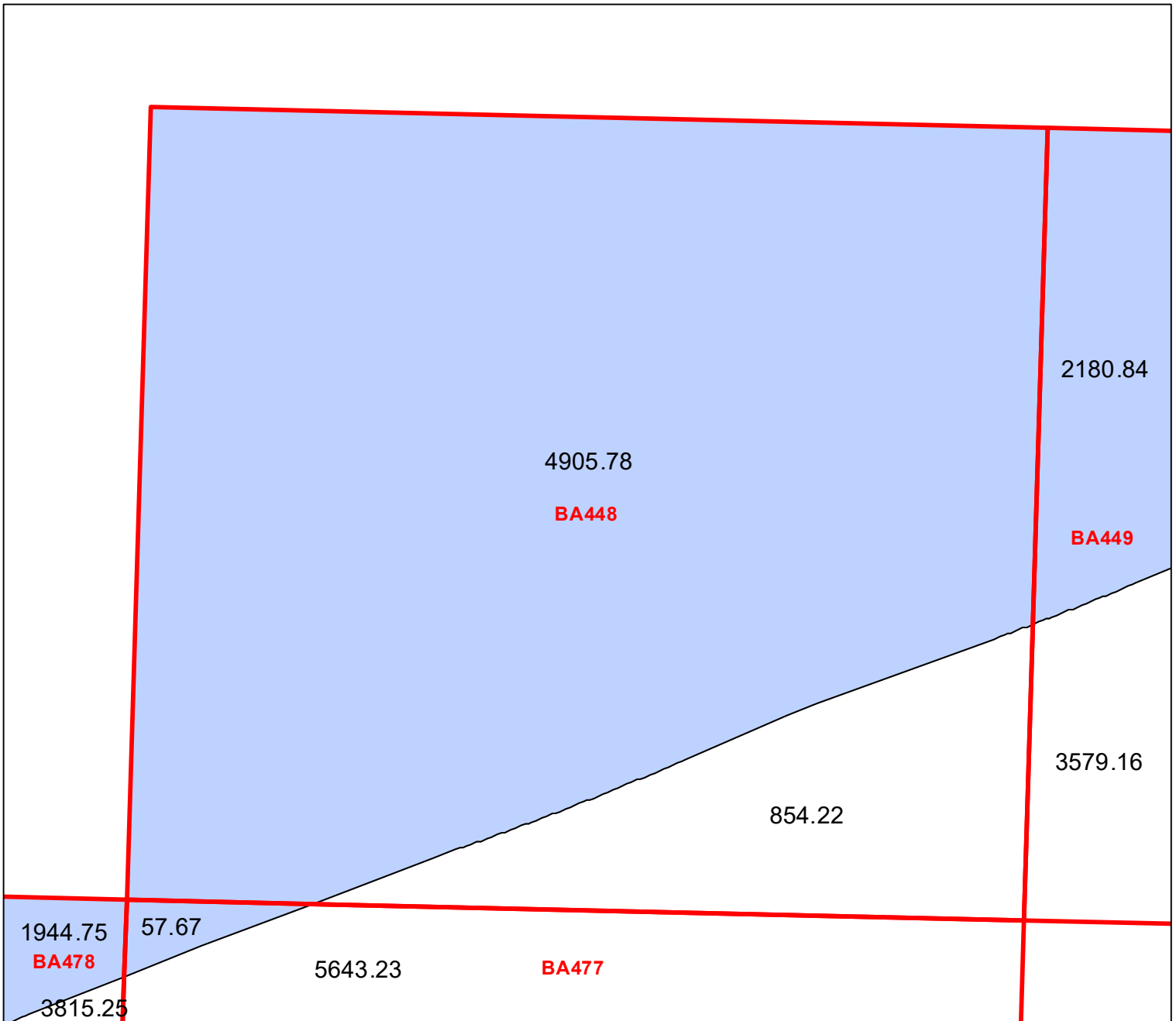
Block portion numbers are in acres




BA439

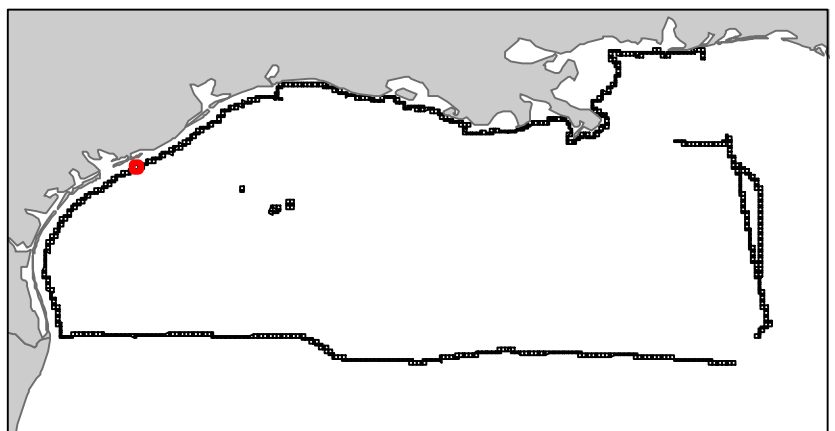
Brazos Area

TX5

Block 448



-  Split Block
-  Deferred Portion
-  Portion Landward of the SLA
-  Portion that is Non-US Jurisdiction
-  Available Portion of Block
-  Portion Under Moratorium
-  Active Lease (Not-available)



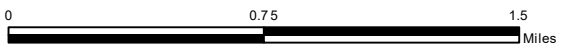
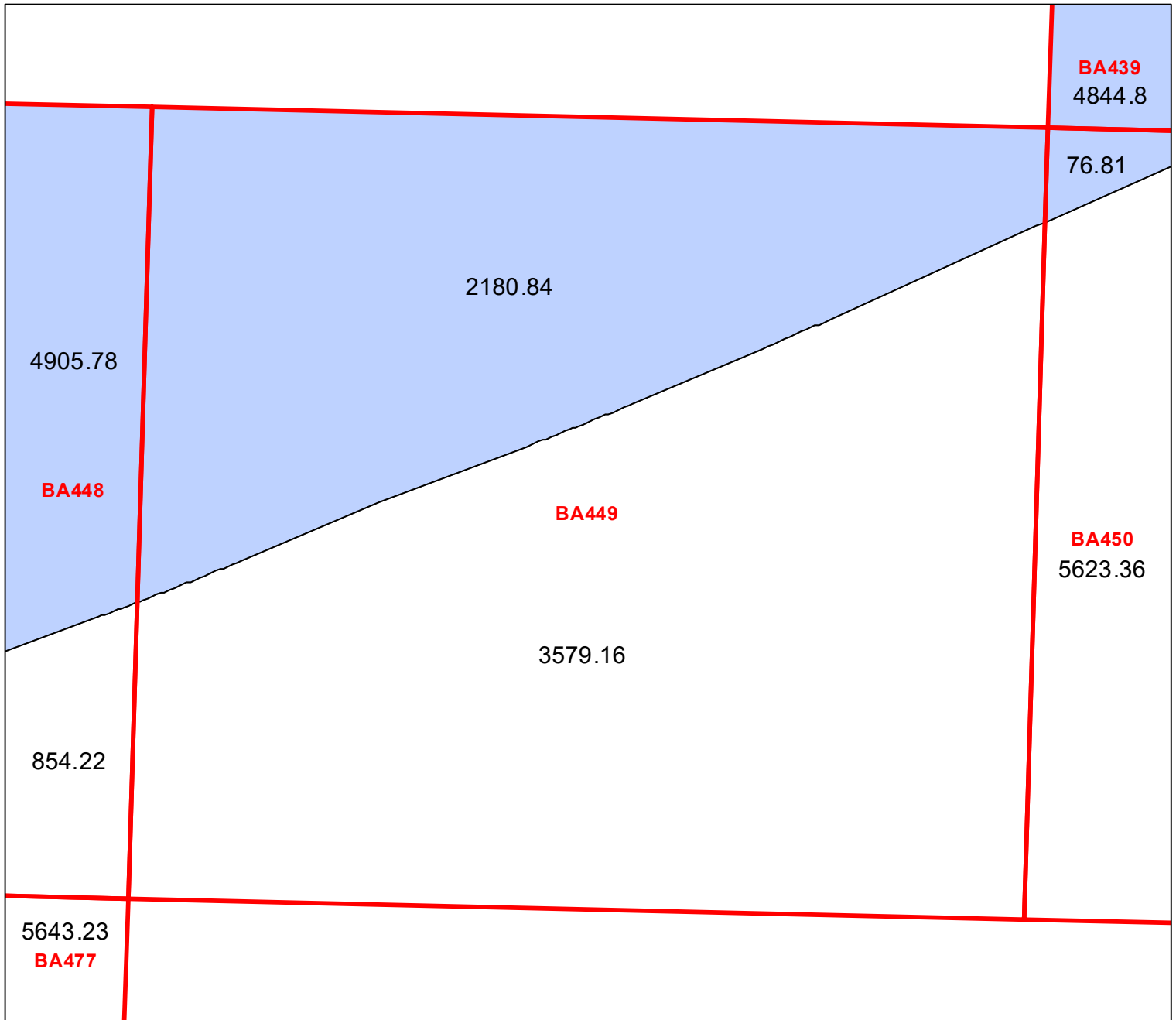
Block portion numbers are in acres

BA448

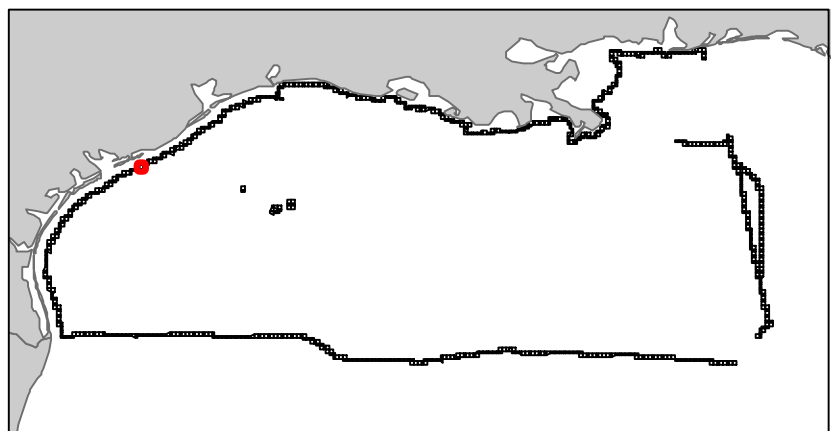
Brazos Area

TX5

Block 449



- Split Block
- Deferred Portion
- Portion Landward of the SLA
- Portion that is Non-US Jurisdiction
- Available Portion of Block
- Portion Under Moratorium
- Active Lease (Not-available)



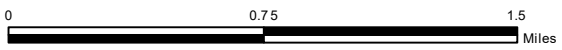
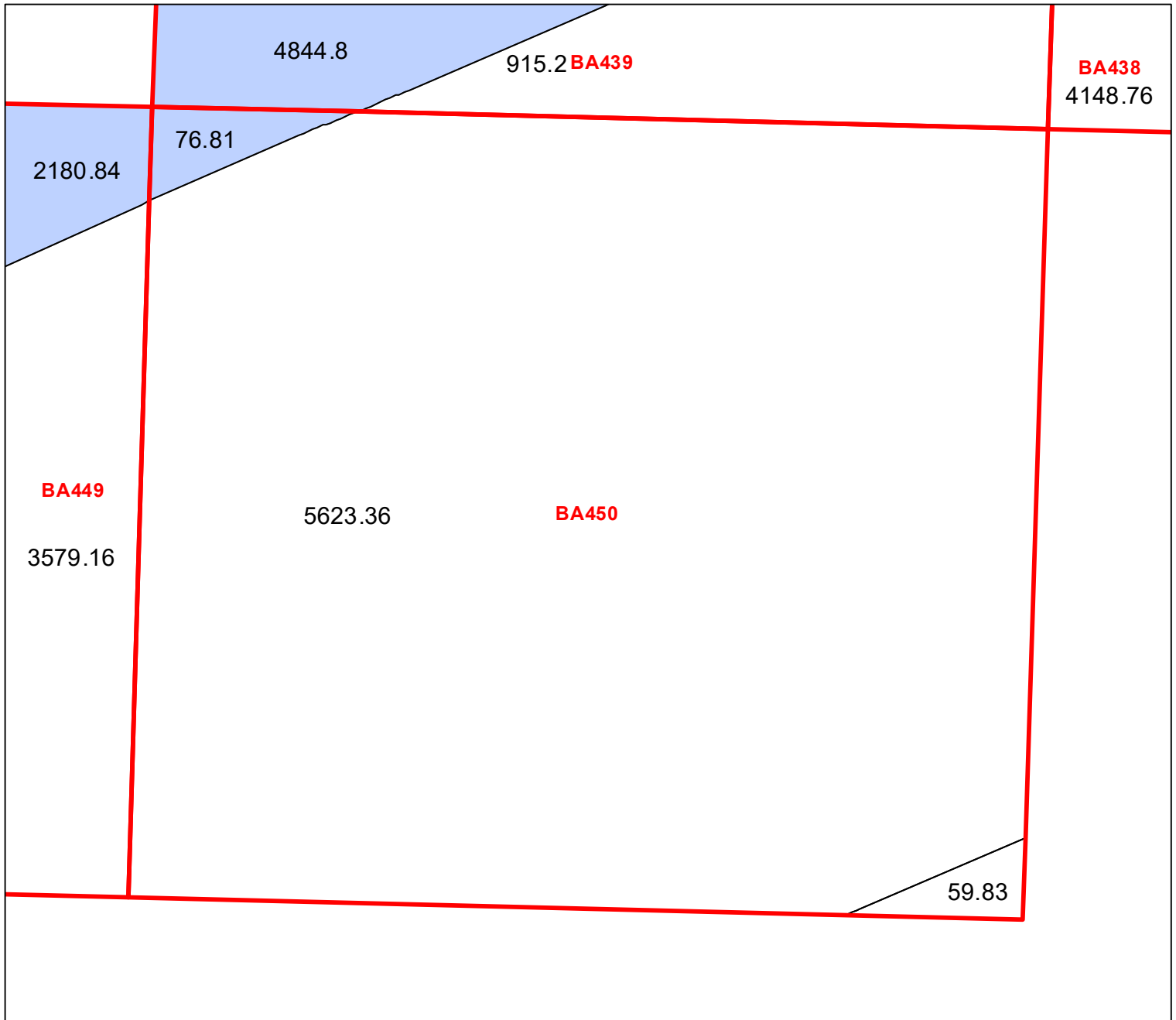
Block portion numbers are in acres

BA449

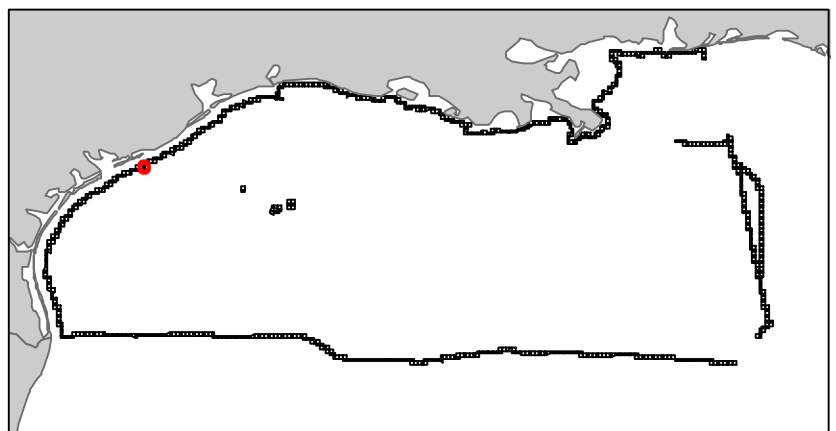
Brazos Area

TX5

Block 450



- Split Block
- Deferred Portion
- Portion Landward of the SLA
- Portion that is Non-US Jurisdiction
- Available Portion of Block
- Portion Under Moratorium
- Active Lease (Not-available)



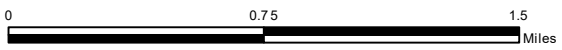
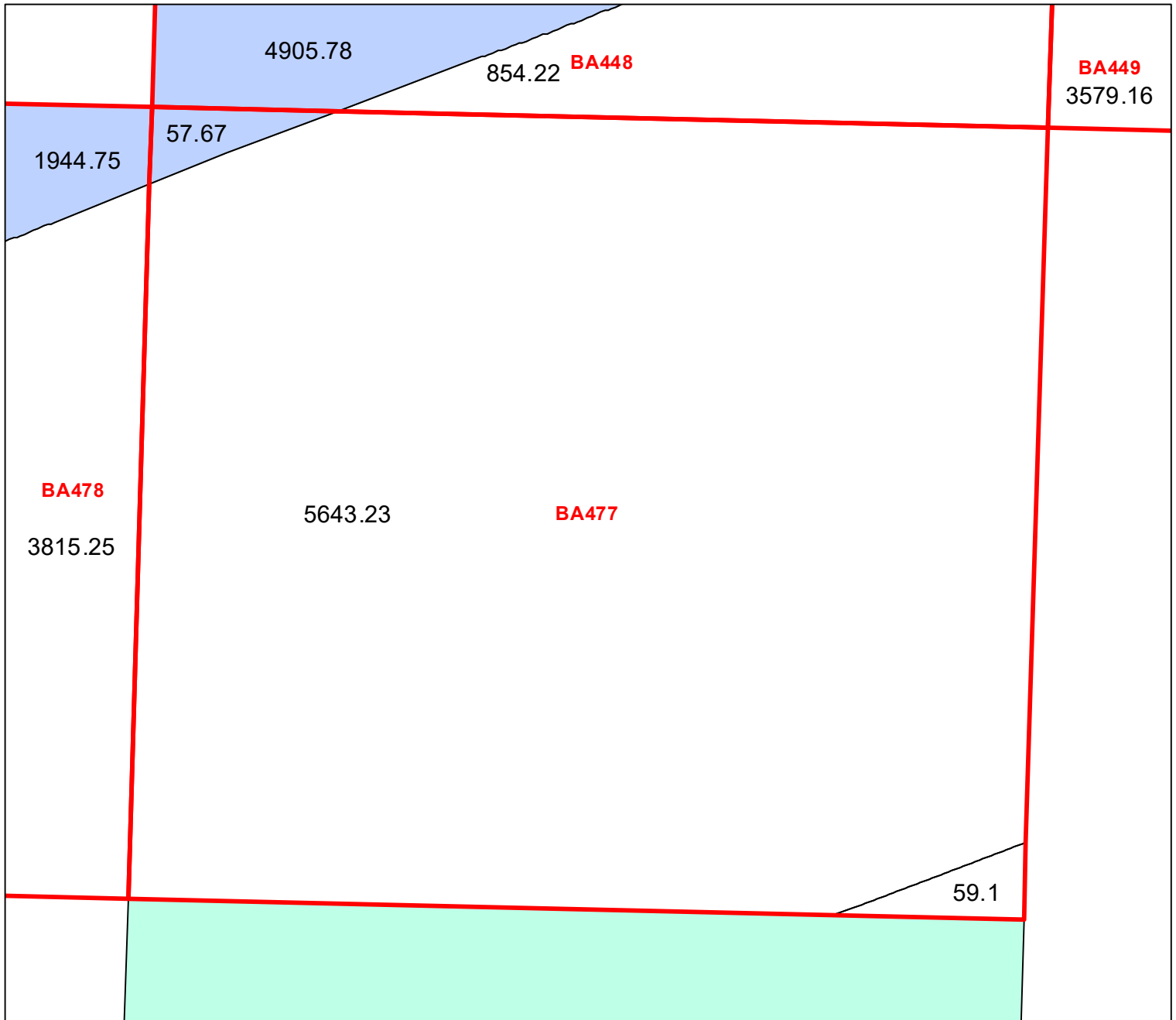
Block portion numbers are in acres

BA450

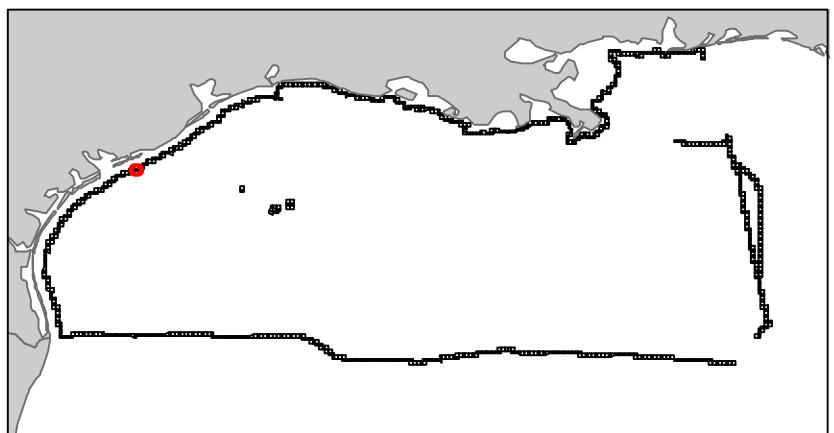
Brazos Area

TX5

Block 477



-  Split Block
-  Deferred Portion
-  Portion Landward of the SLA
-  Portion that is Non-US Jurisdiction
-  Available Portion of Block
-  Portion Under Moratorium
-  Active Lease (Not-available)



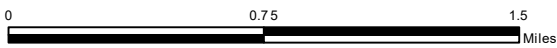
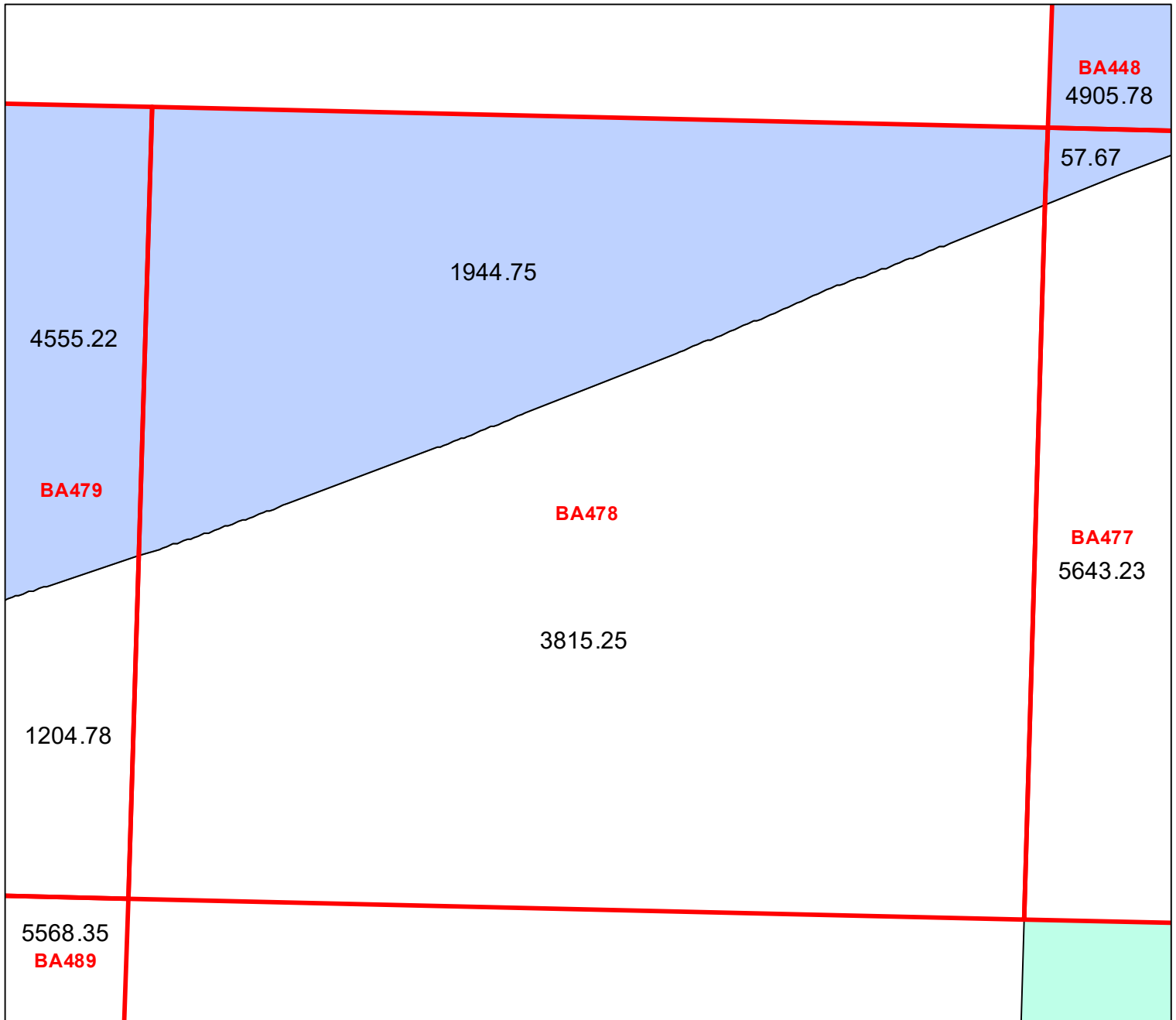
Block portion numbers are in acres

BA477

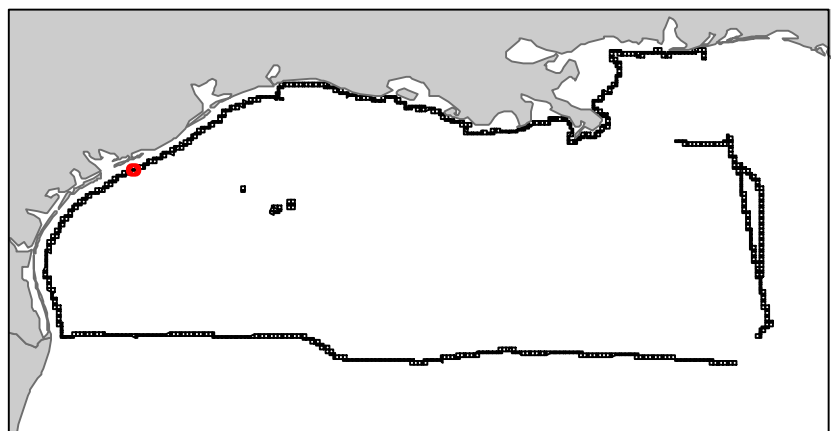
Brazos Area

TX5

Block 478



- Split Block
- Deferred Portion
- Portion Landward of the SLA
- Portion that is Non-US Jurisdiction
- Available Portion of Block
- Portion Under Moratorium
- Active Lease (Not-available)



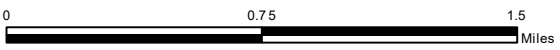
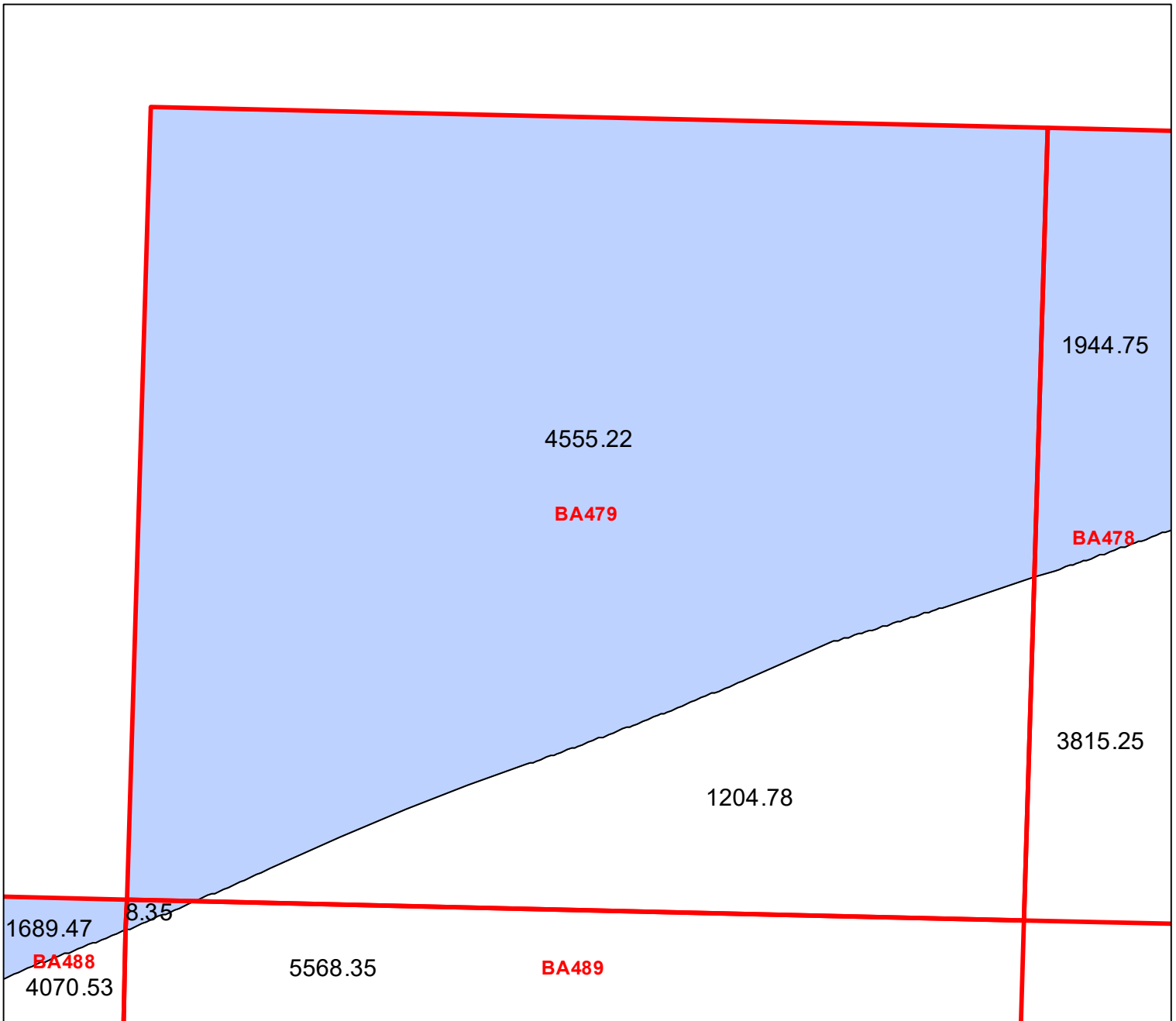
Block portion numbers are in acres

BA478

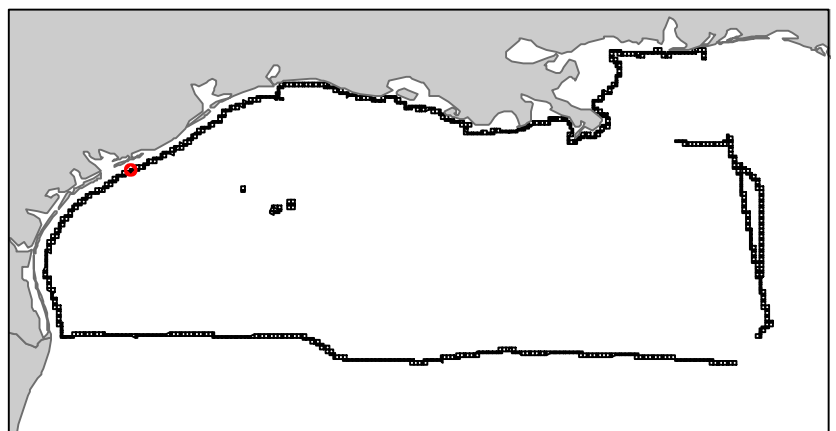
Brazos Area

TX5

Block 479



- Split Block
- Deferred Portion
- Portion Landward of the SLA
- Portion that is Non-US Jurisdiction
- Available Portion of Block
- Portion Under Moratorium
- Active Lease (Not-available)



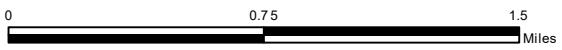
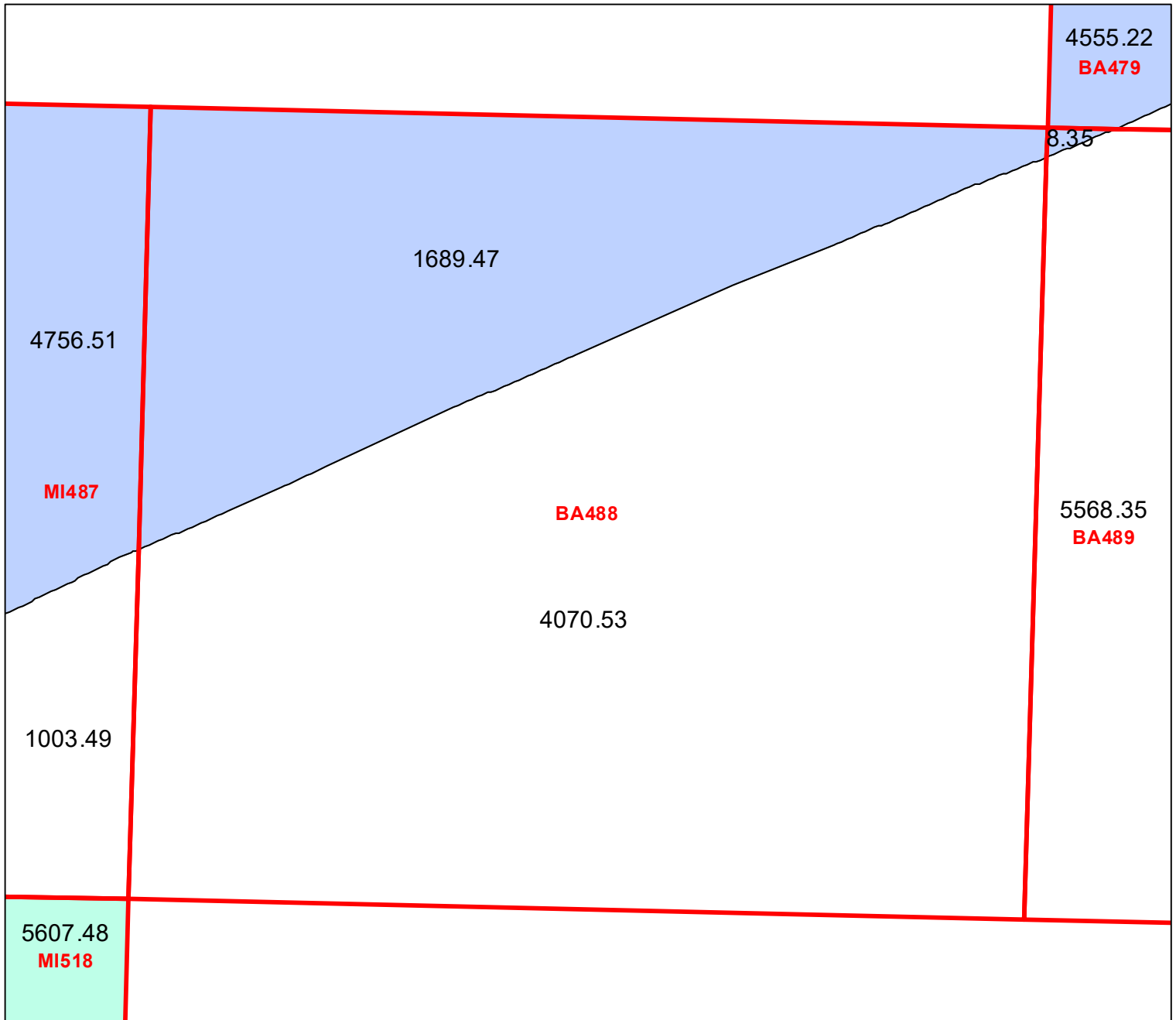
Block portion numbers are in acres

BA479

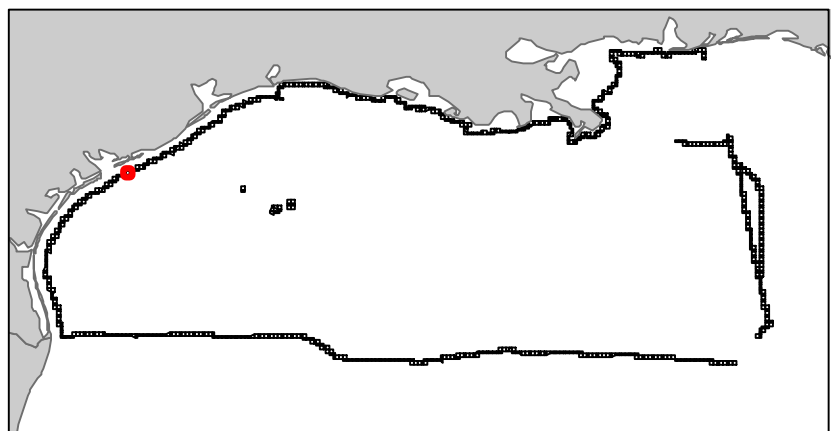
Brazos Area

TX5

Block 488



-  Split Block
-  Deferred Portion
-  Portion Landward of the SLA
-  Portion that is Non-US Jurisdiction
-  Available Portion of Block
-  Portion Under Moratorium
-  Active Lease (Not-available)



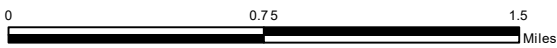
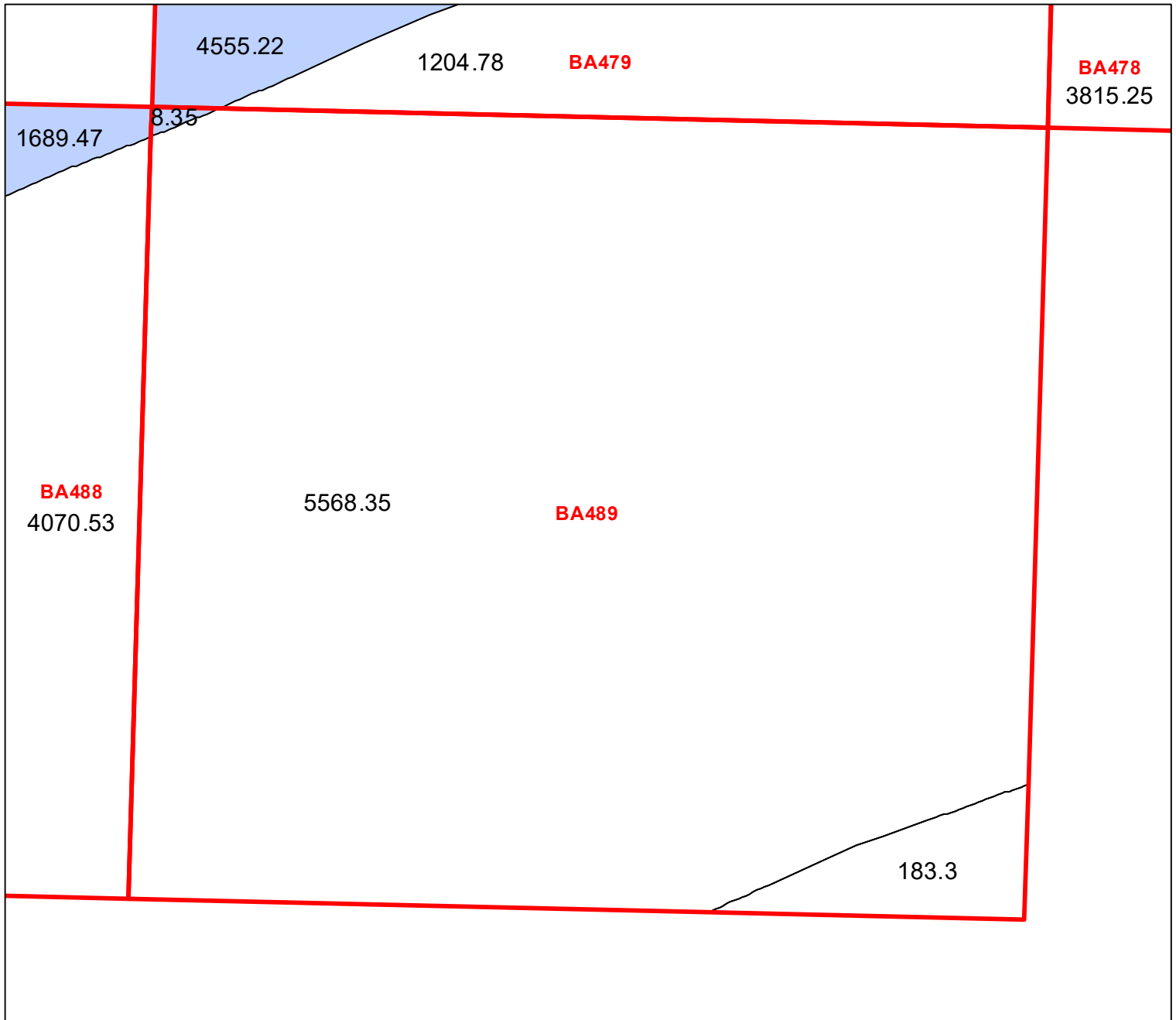
Block portion numbers are in acres

BA488

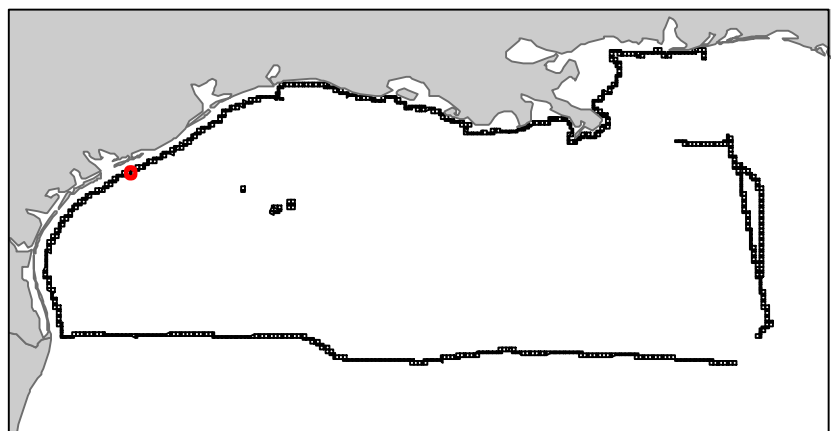
Brazos Area

TX5

Block 489



- Split Block
- Deferred Portion
- Portion Landward of the SLA
- Portion that is Non-US Jurisdiction
- Available Portion of Block
- Portion Under Moratorium
- Active Lease (Not-available)




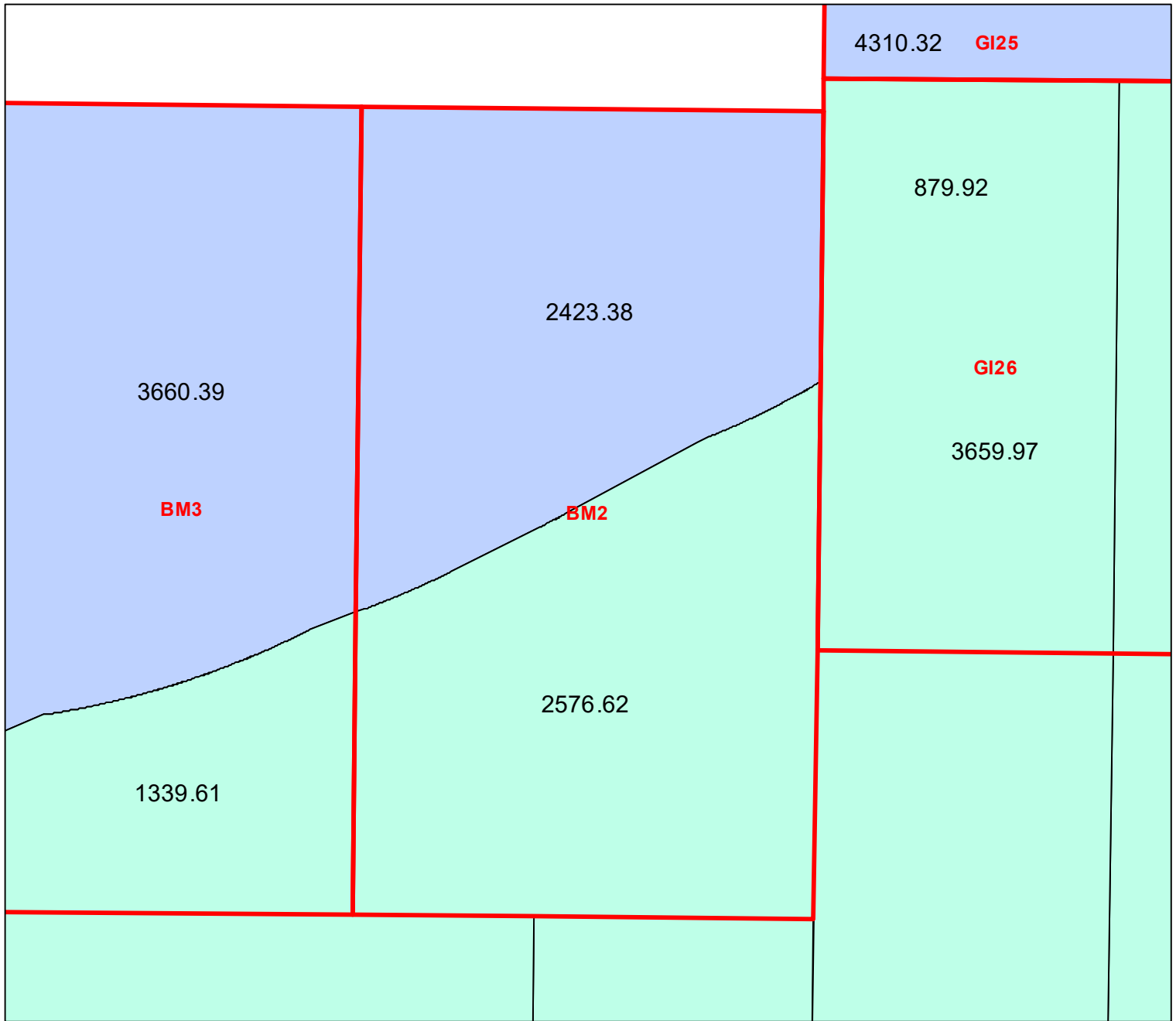
Block portion numbers are in acres

BA489

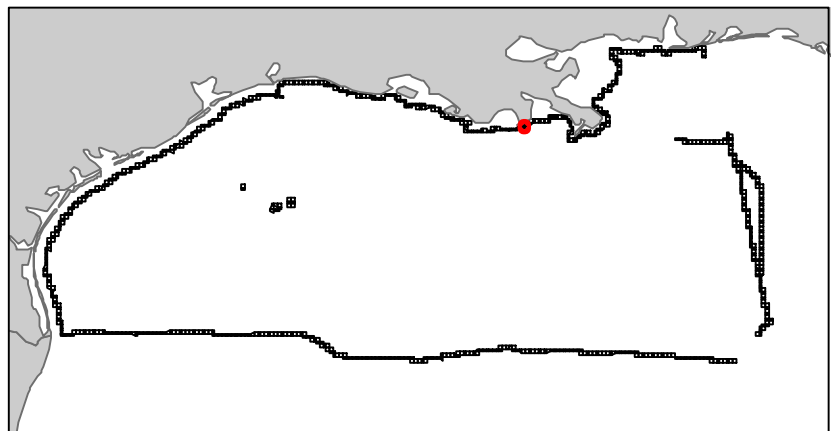
Bay Marchand Area

LA6C

Block 2



- Split Block
- Deferred Portion
- Portion Landward of the SLA
- Portion that is Non-US Jurisdiction
- Available Portion of Block
- Portion Under Moratorium
- Active Lease (Not-available)



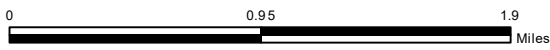
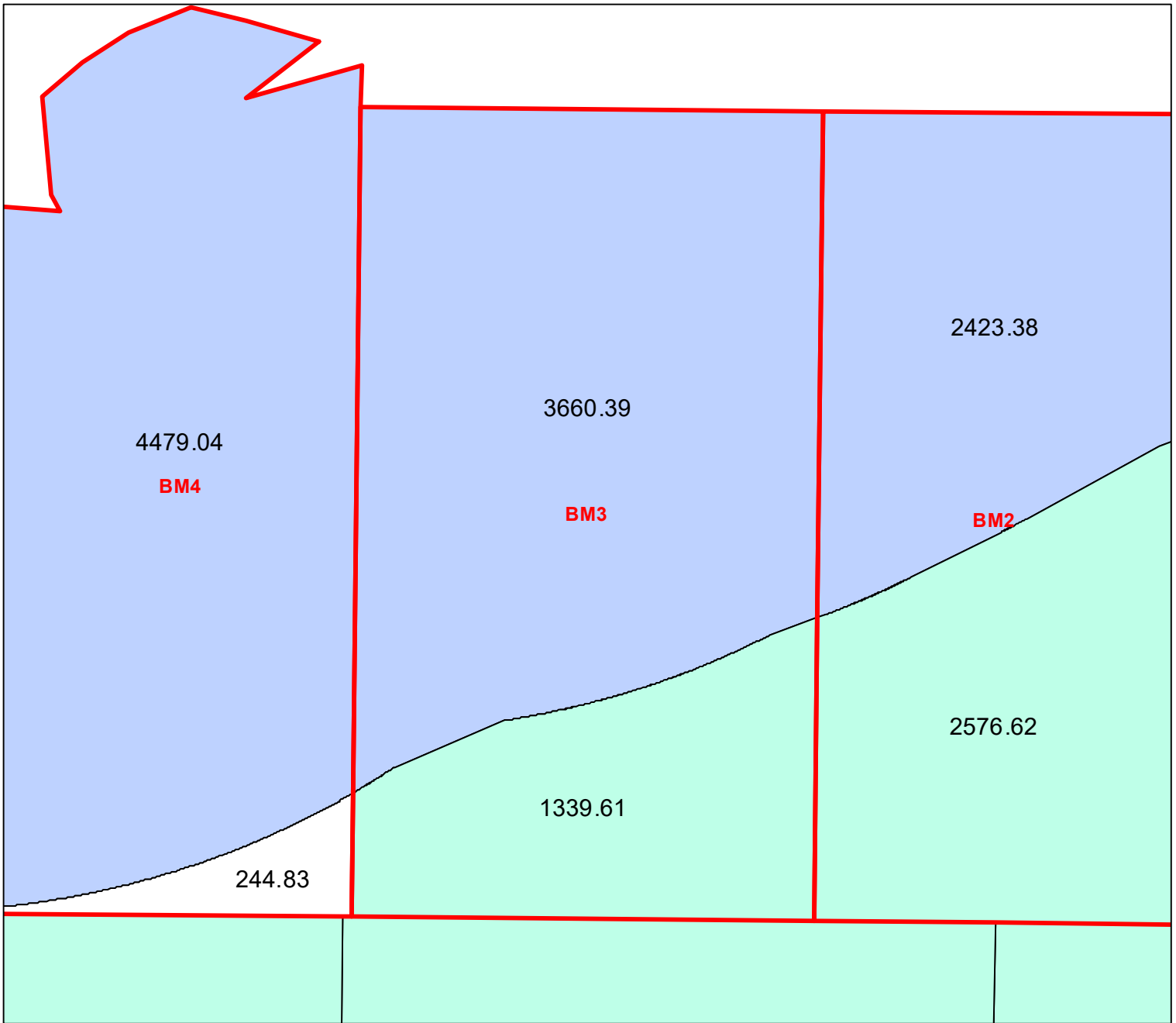
Block portion numbers are in acres

BM2

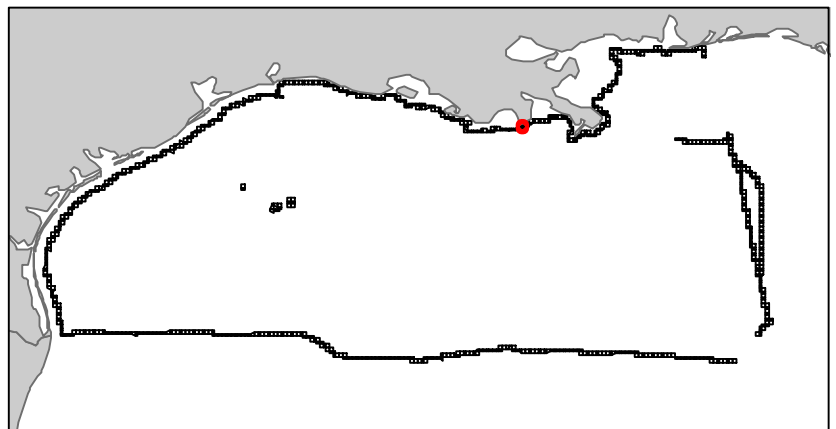
Bay Marchand Area

LA6C

Block 3



- Split Block
- Deferred Portion
- Portion Landward of the SLA
- Portion that is Non-US Jurisdiction
- Available Portion of Block
- Portion Under Moratorium
- Active Lease (Not-available)



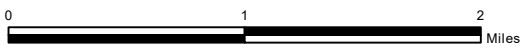
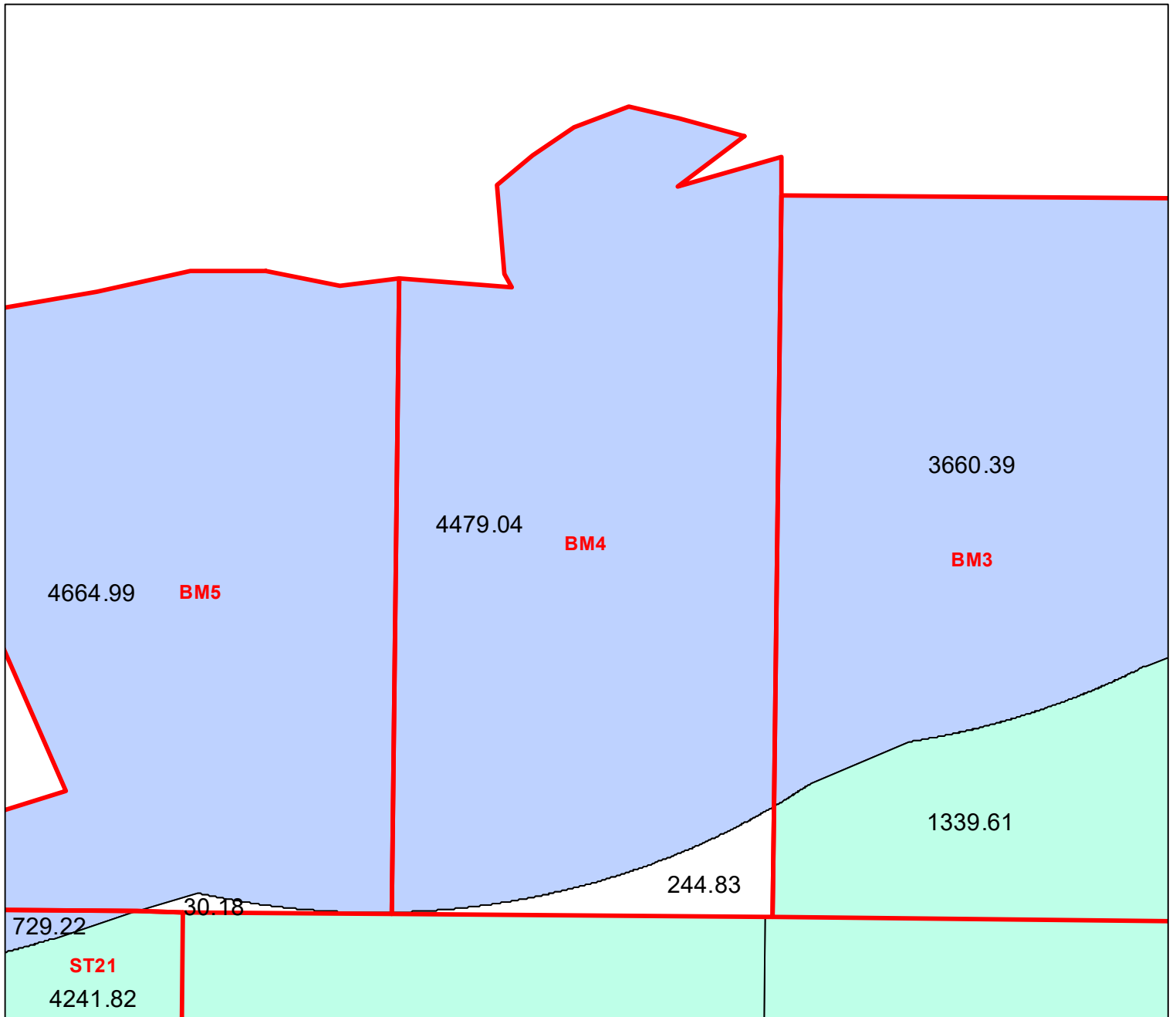
Block portion numbers are in acres

BM3

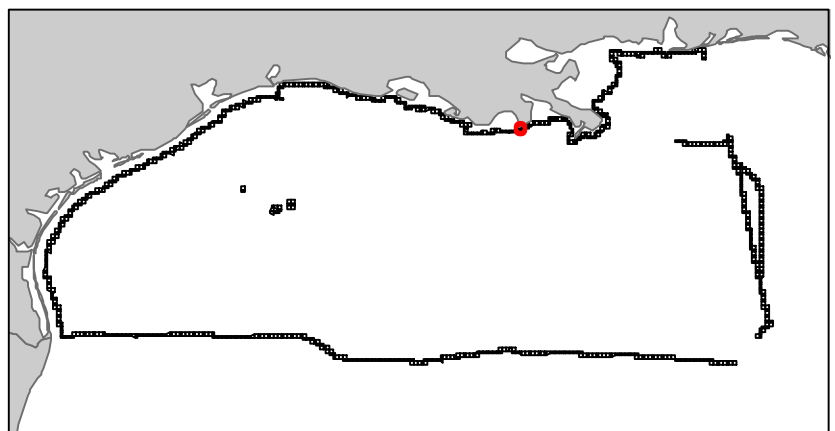
Bay Marchand Area

LA6C

Block 4



- Split Block
- Deferred Portion
- Portion Landward of the SLA
- Portion that is Non-US Jurisdiction
- Available Portion of Block
- Portion Under Moratorium
- Active Lease (Not-available)




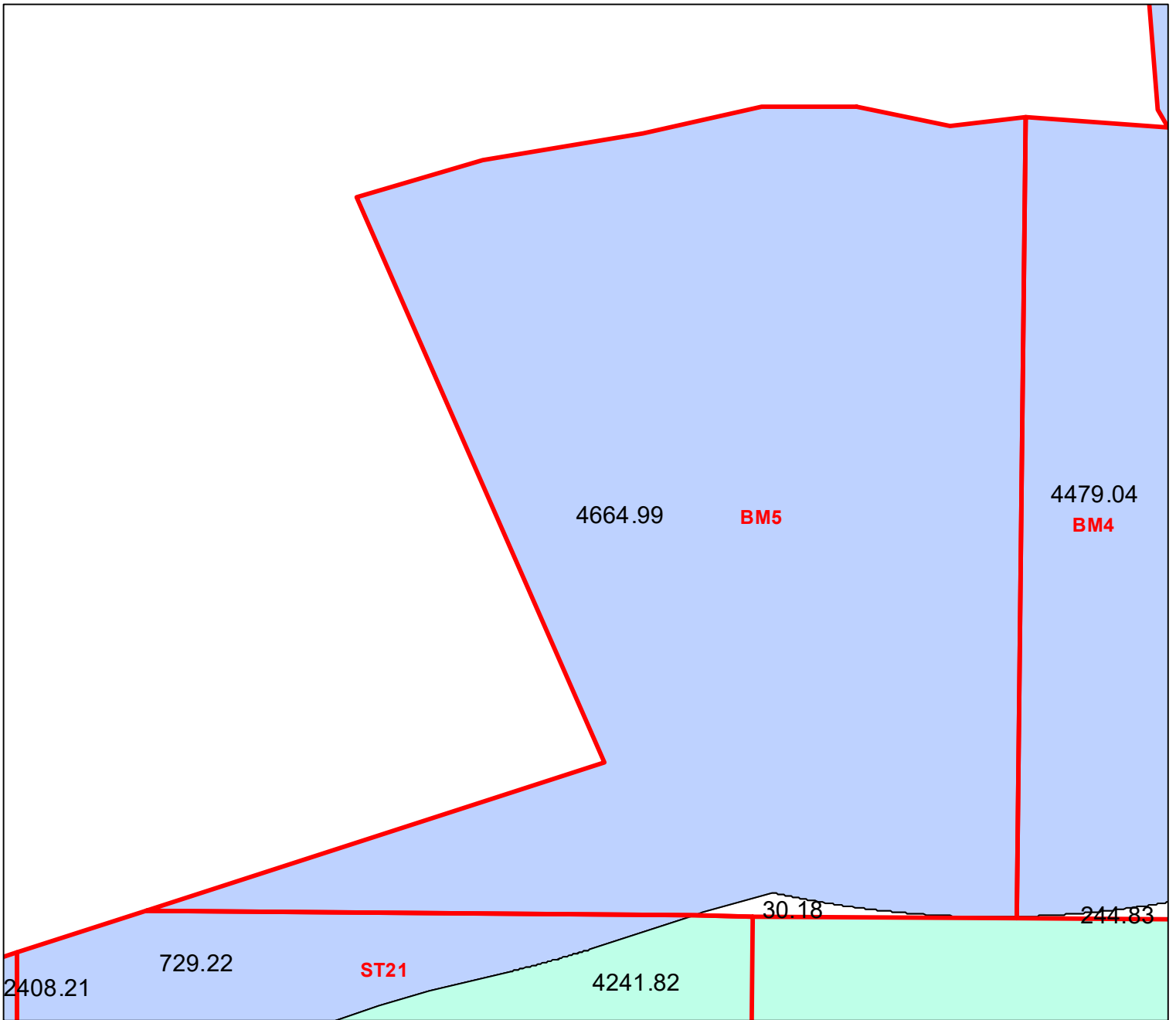
Block portion numbers are in acres



BM4

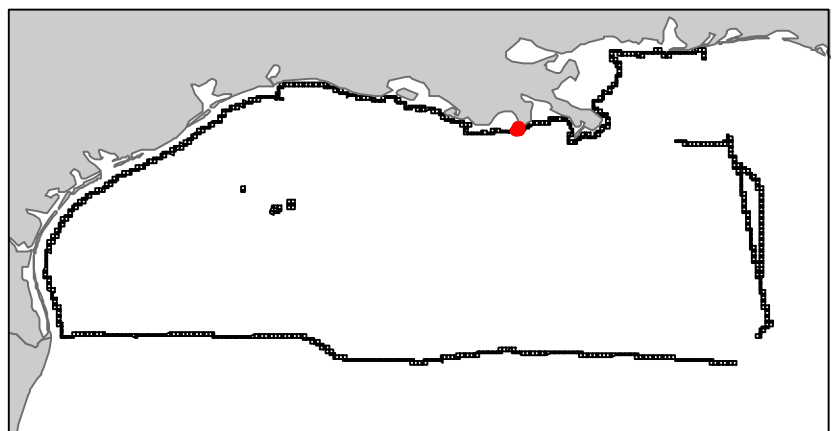
Bay Marchand Area

LA6C

Block 5



-  Split Block
-  Deferred Portion
-  Portion Landward of the SLA
-  Portion that is Non-US Jurisdiction
-  Available Portion of Block
-  Portion Under Moratorium
-  Active Lease (Not-available)



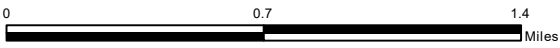
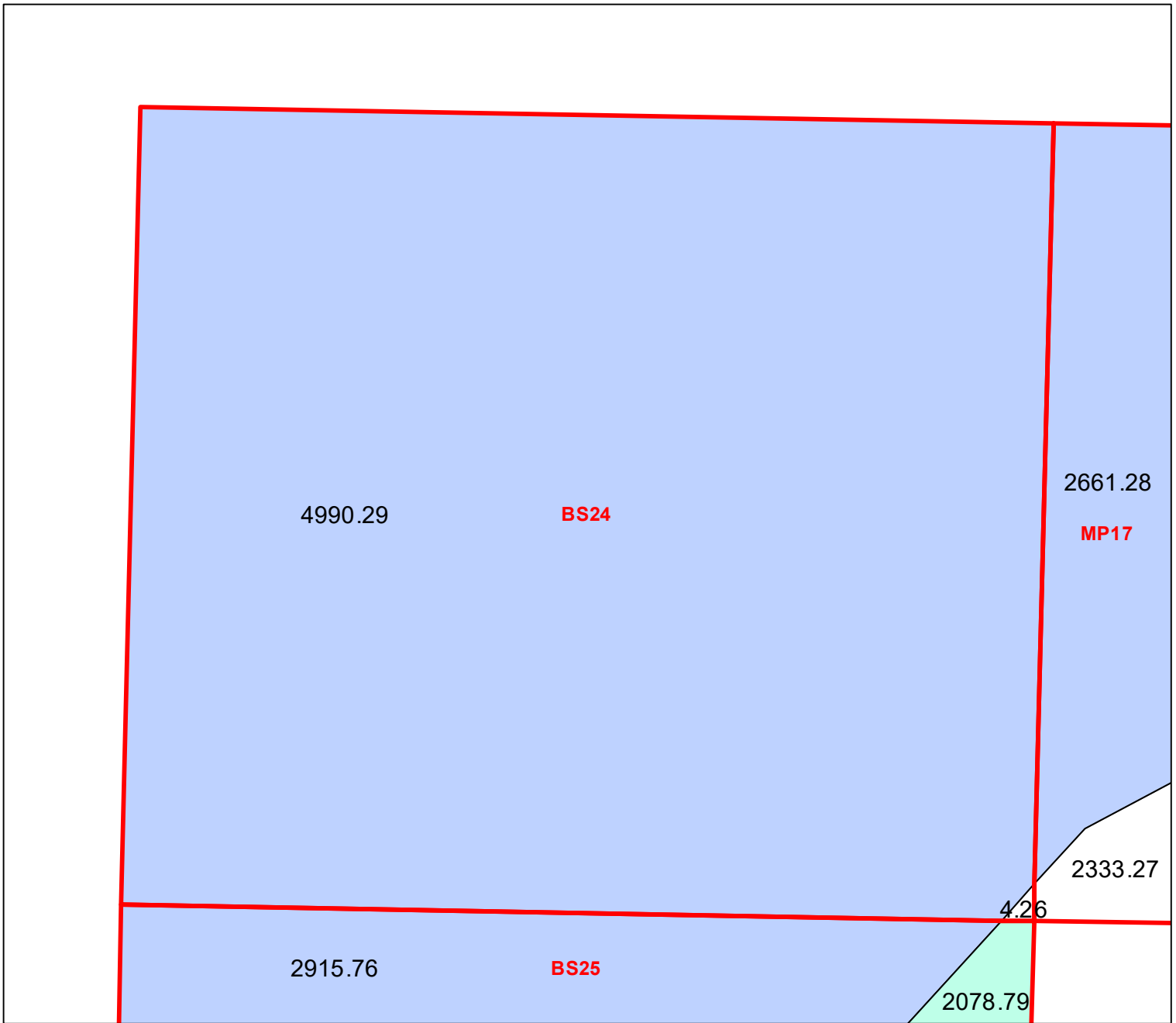
Block portion numbers are in acres





BM5

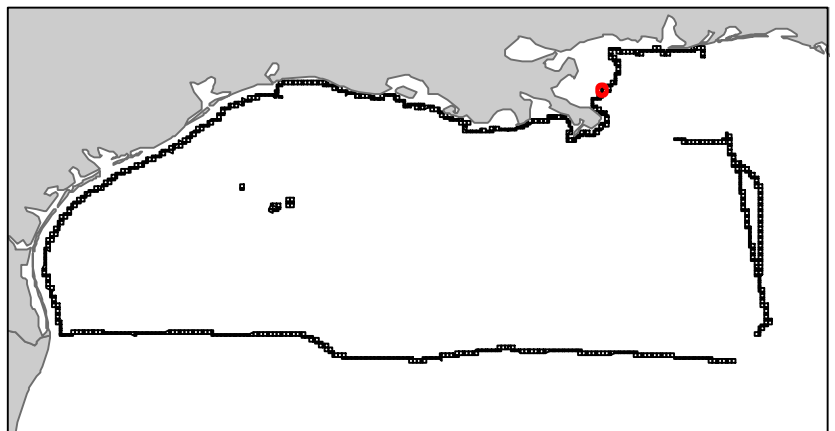
Breton Sound Area

LA10B

Block 24



-  Split Block
-  Deferred Portion
-  Portion Landward of the SLA
-  Portion that is Non-US Jurisdiction
-  Available Portion of Block
-  Portion Under Moratorium
-  Active Lease (Not-available)



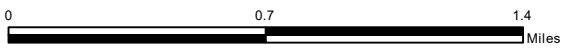
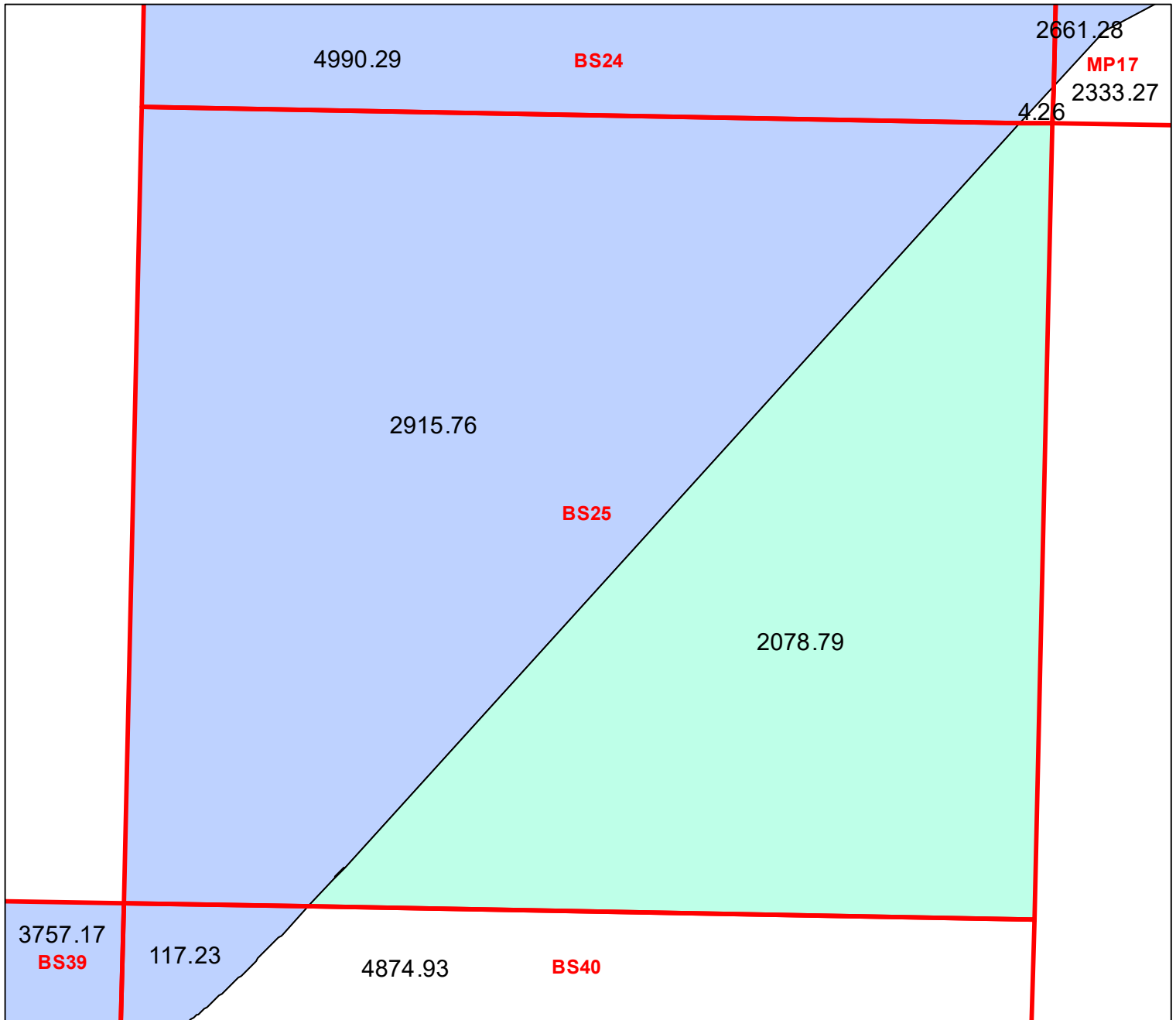
Block portion numbers are in acres

BS24

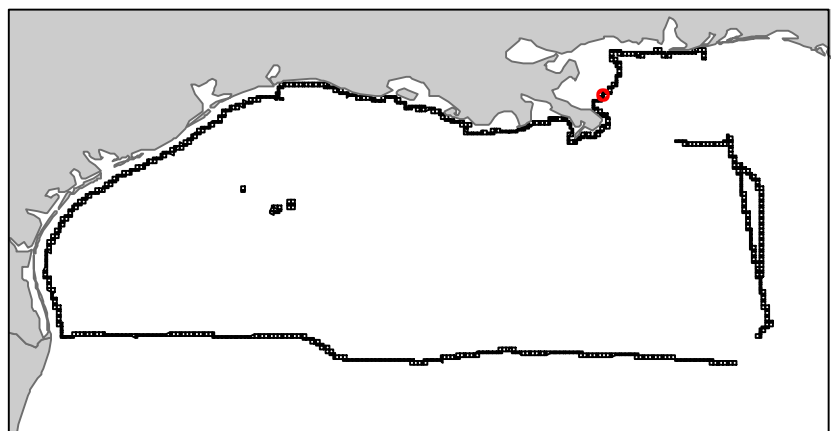
Breton Sound Area

LA10B

Block 25



- Split Block
- Deferred Portion
- Portion Landward of the SLA
- Portion that is Non-US Jurisdiction
- Available Portion of Block
- Portion Under Moratorium
- Active Lease (Not-available)




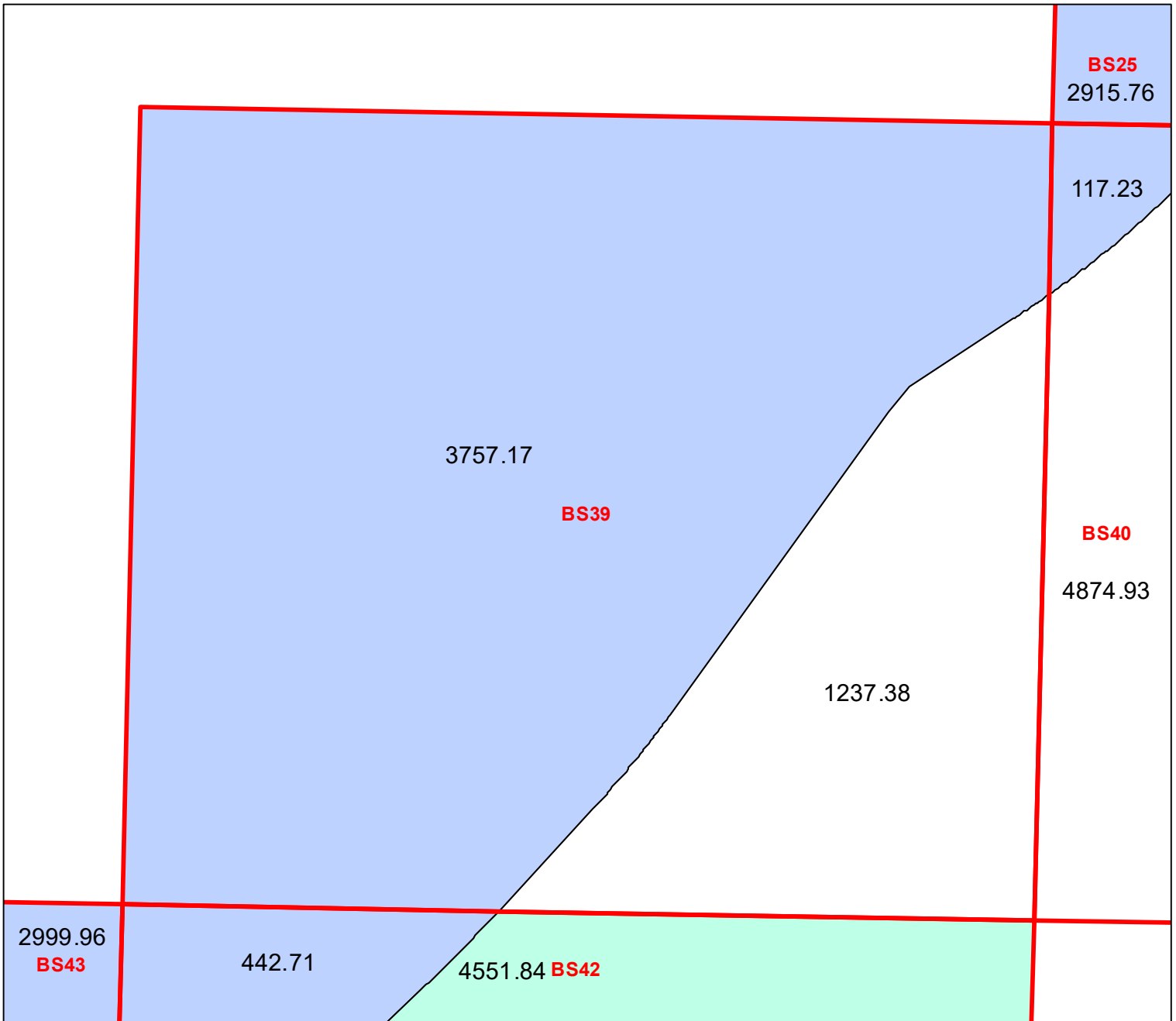
Block portion numbers are in acres








BS25

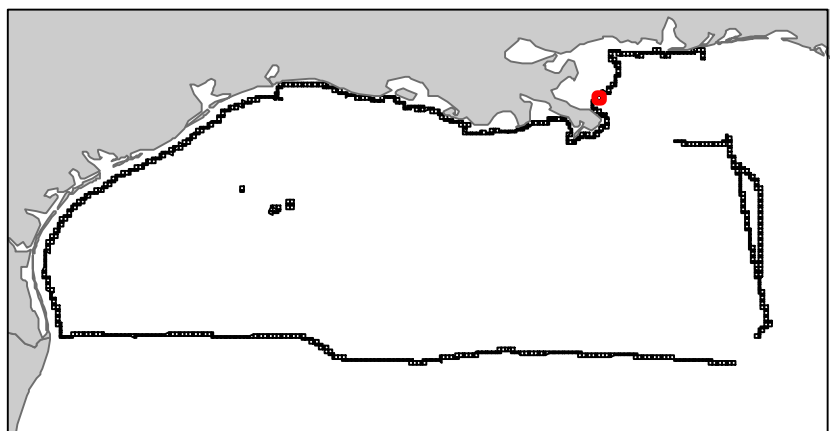
Breton Sound Area

LA10B

Block 39



-  Split Block
-  Deferred Portion
-  Portion Landward of the SLA
-  Portion that is Non-US Jurisdiction
-  Available Portion of Block
-  Portion Under Moratorium
-  Active Lease (Not-available)



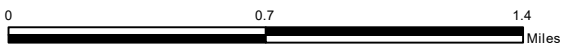
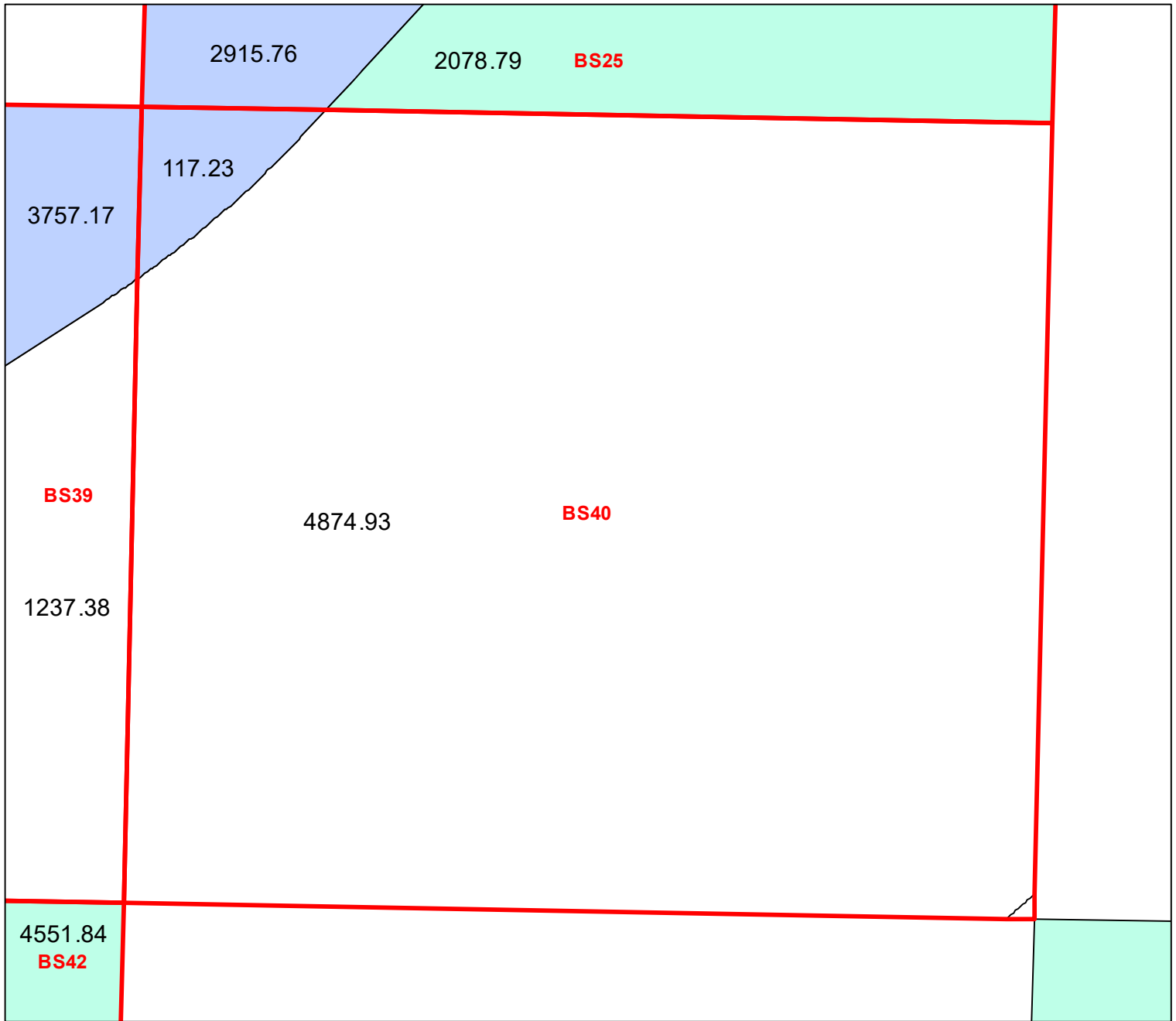
Block portion numbers are in acres


BS39

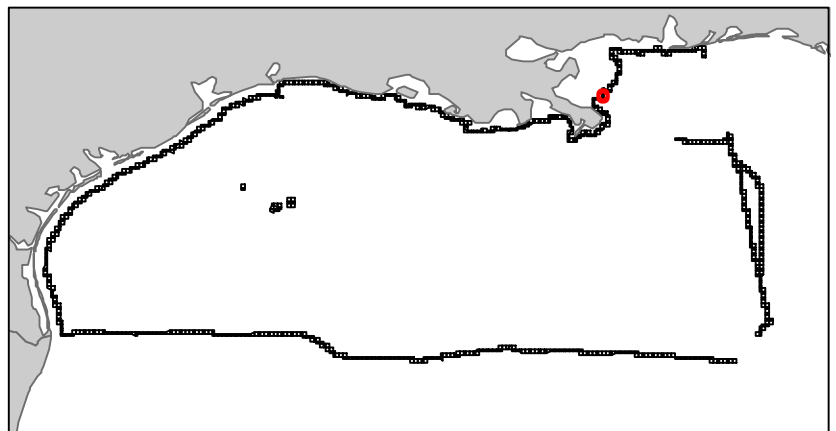
Breton Sound Area

LA10B

Block 40



-  Split Block
-  Deferred Portion
-  Portion Landward of the SLA
-  Portion that is Non-US Jurisdiction
-  Available Portion of Block
-  Portion Under Moratorium
-  Active Lease (Not-available)



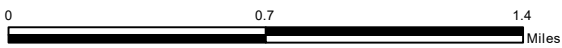
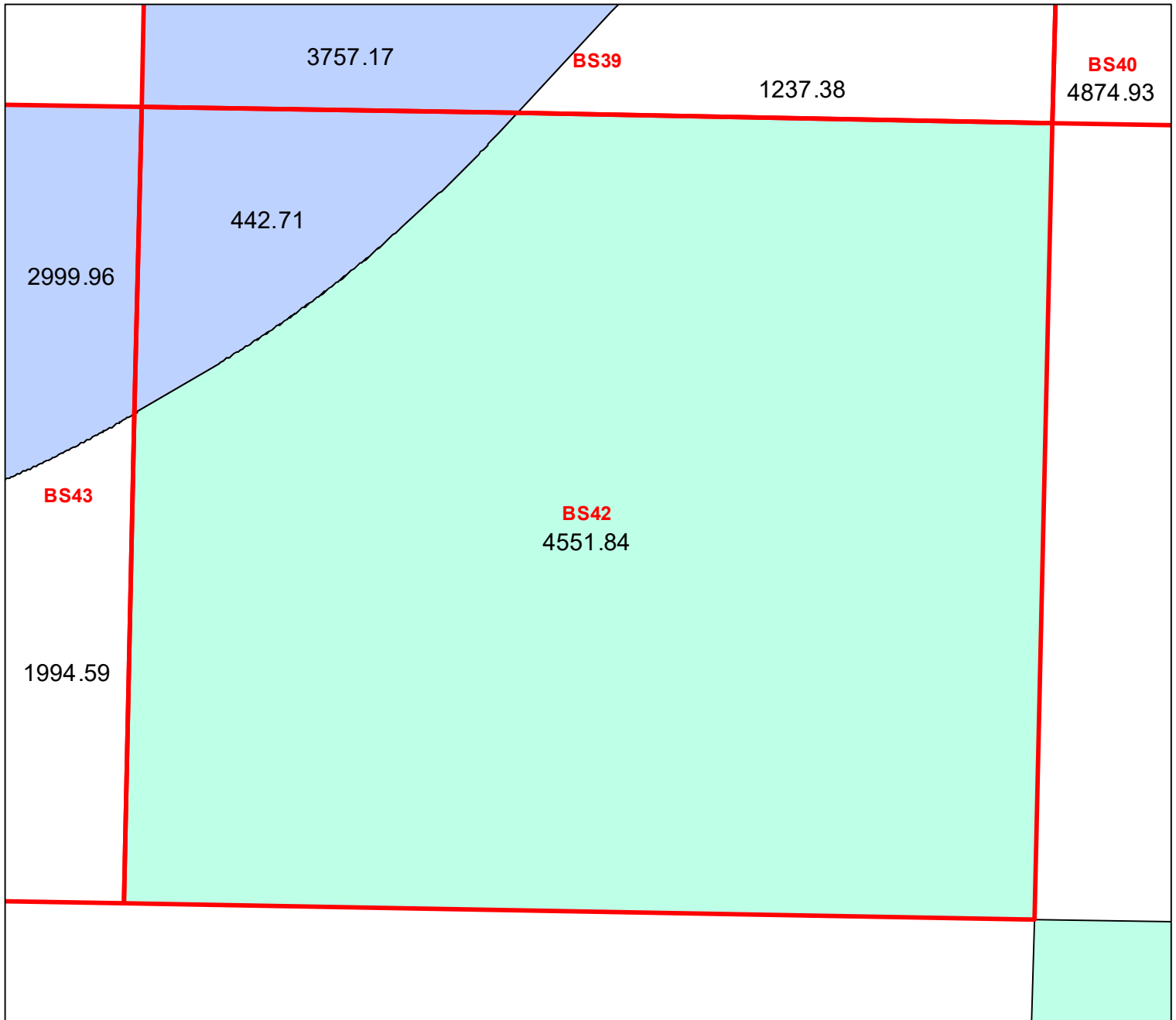
Block portion numbers are in acres

BS40

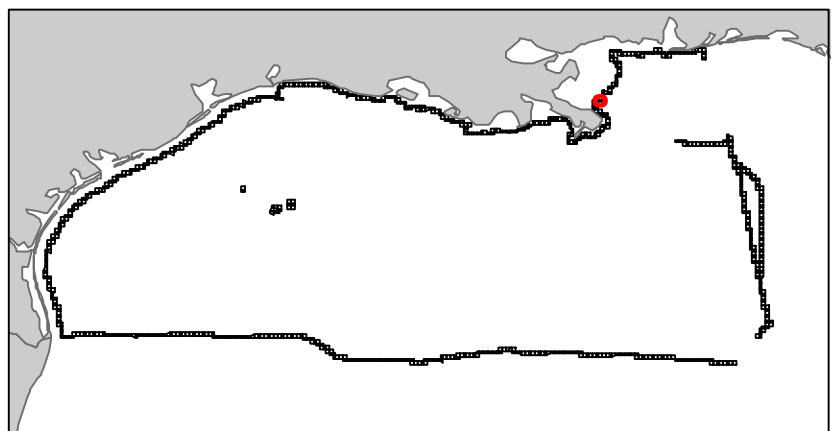
Breton Sound Area

LA10B

Block 42



- Split Block
- Deferred Portion
- Portion Landward of the SLA
- Portion that is Non-US Jurisdiction
- Available Portion of Block
- Portion Under Moratorium
- Active Lease (Not-available)




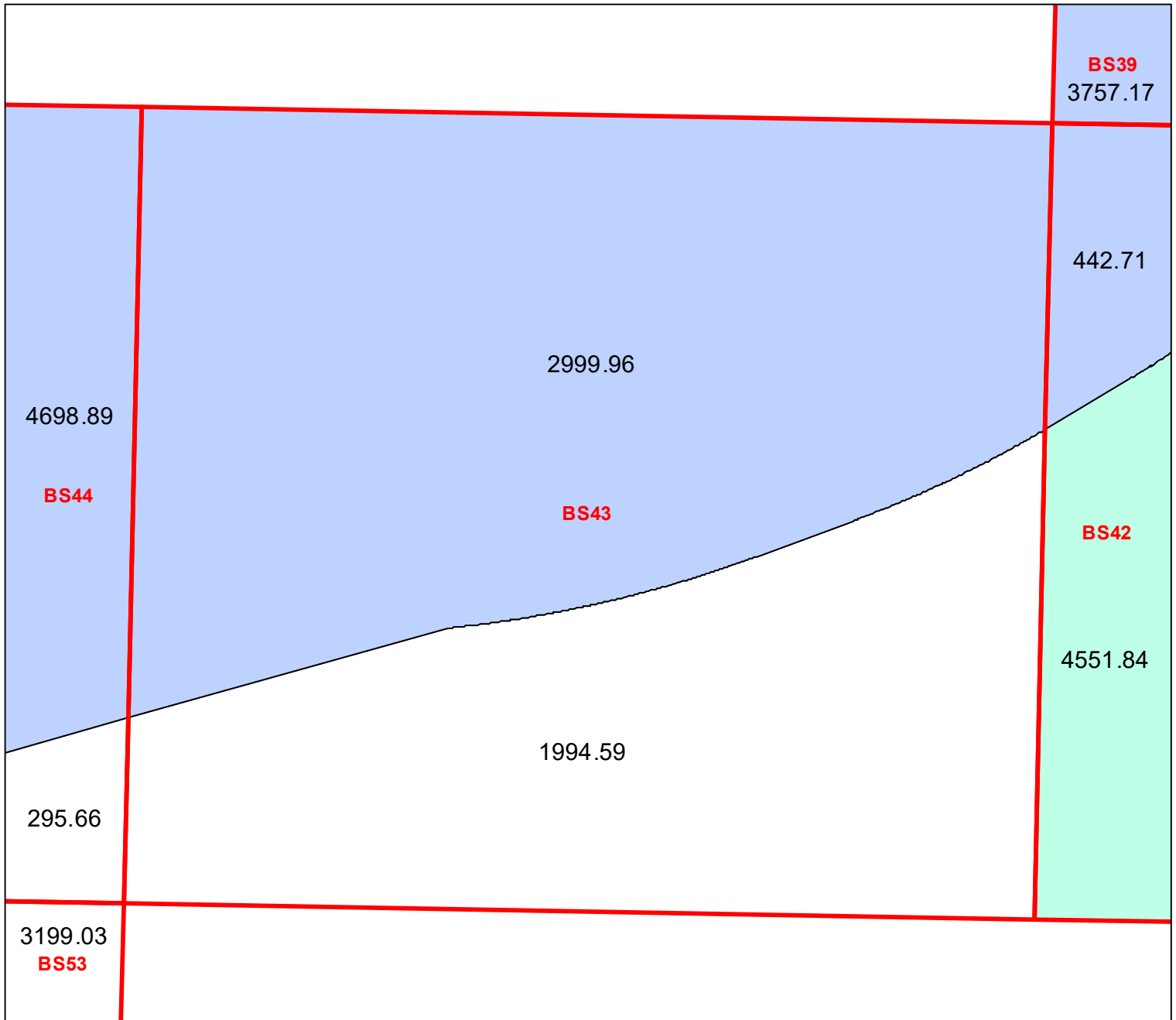
Block portion numbers are in acres

BS42

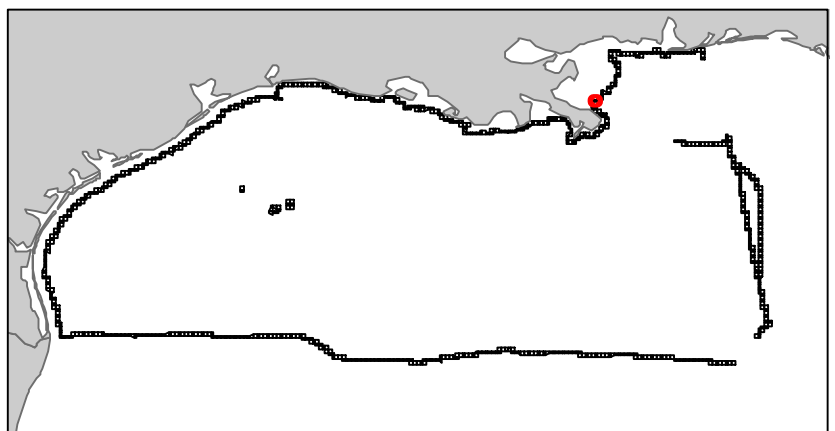
Breton Sound Area

LA10B

Block 43



- Split Block
- Deferred Portion
- Portion Landward of the SLA
- Portion that is Non-US Jurisdiction
- Available Portion of Block
- Portion Under Moratorium
- Active Lease (Not-available)




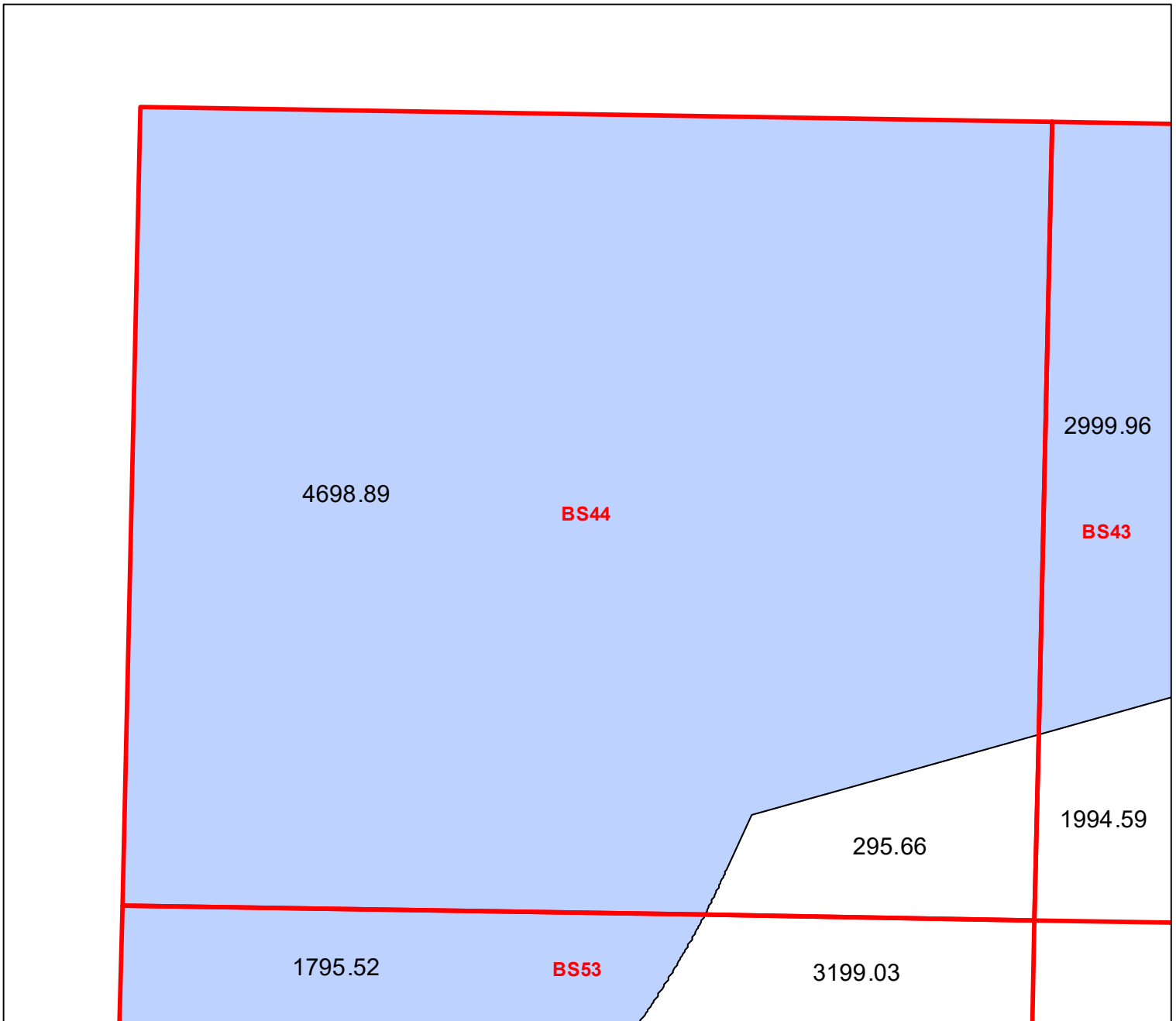
Block portion numbers are in acres




BS43

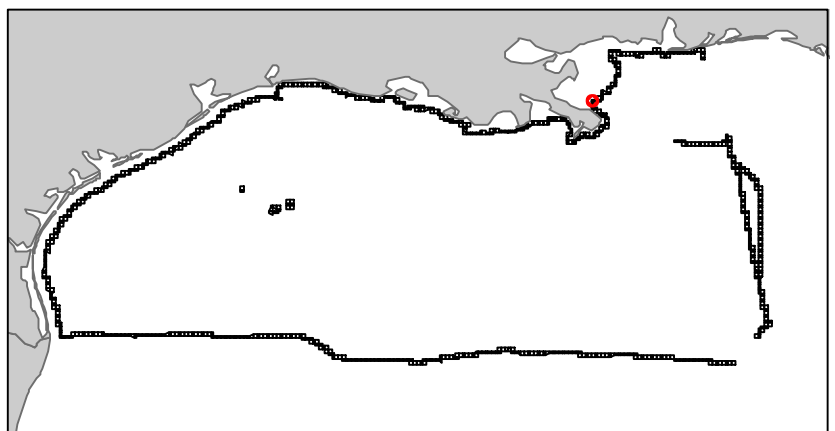
Breton Sound Area

LA10B

Block 44



-  Split Block
-  Deferred Portion
-  Portion Landward of the SLA
-  Portion that is Non-US Jurisdiction
-  Available Portion of Block
-  Portion Under Moratorium
-  Active Lease (Not-available)




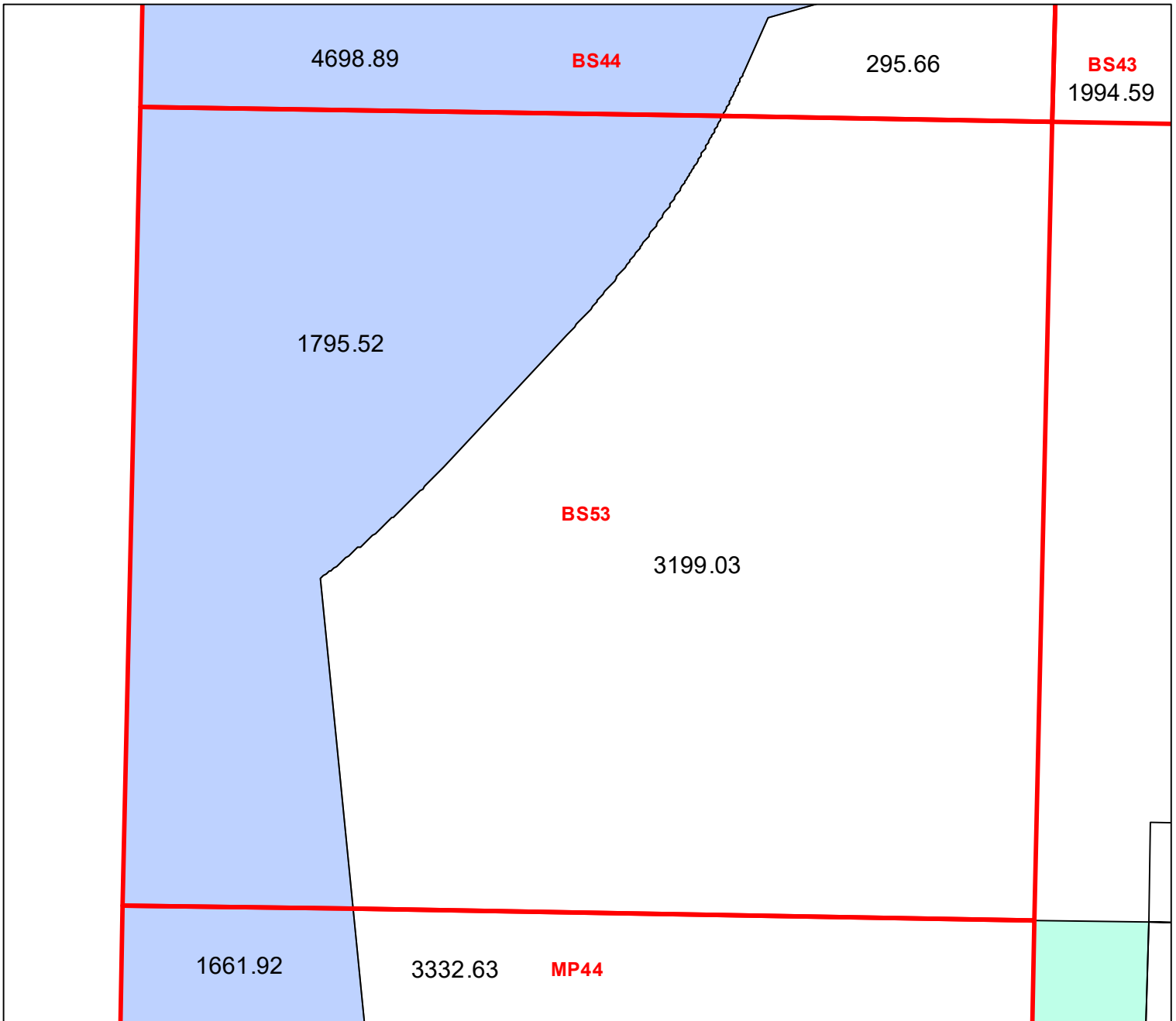
Block portion numbers are in acres



BS44

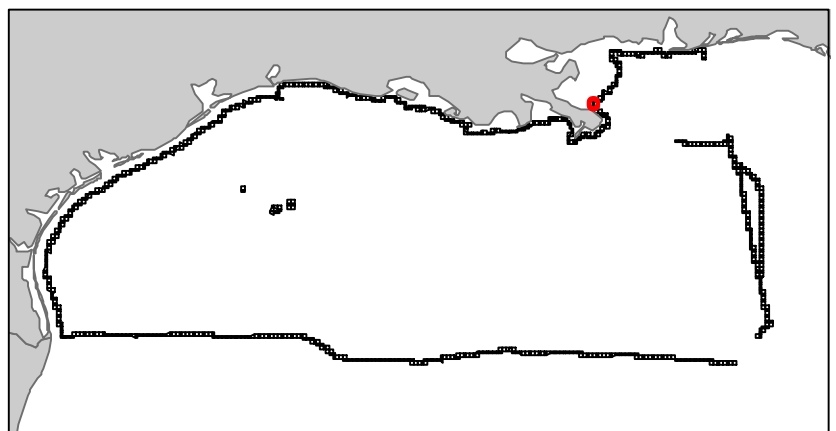
Breton Sound Area

LA10B

Block 53



-  Split Block
-  Deferred Portion
-  Portion Landward of the SLA
-  Portion that is Non-US Jurisdiction
-  Available Portion of Block
-  Portion Under Moratorium
-  Active Lease (Not-available)




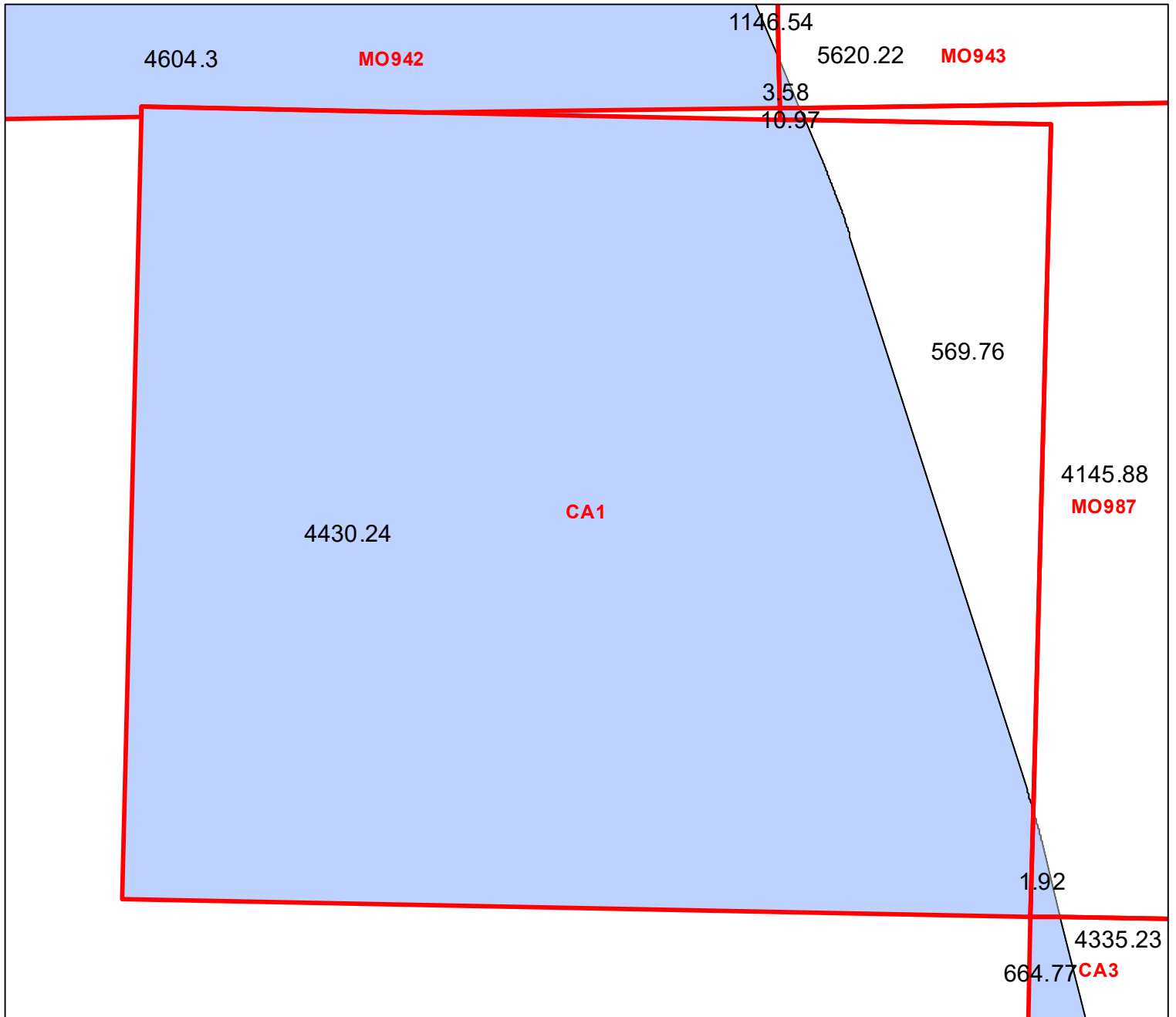
Block portion numbers are in acres

BS53

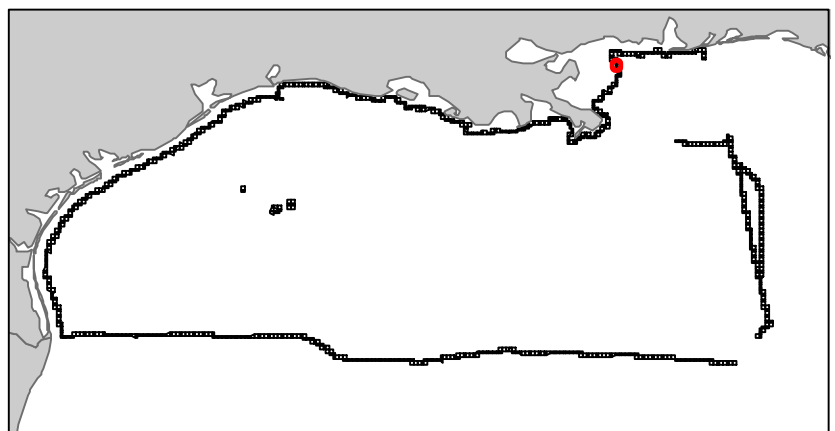
Chandeleur Area

LA11

Block 1



- Split Block
- Deferred Portion
- Portion Landward of the SLA
- Portion that is Non-US Jurisdiction
- Available Portion of Block
- Portion Under Moratorium
- Active Lease (Not-available)




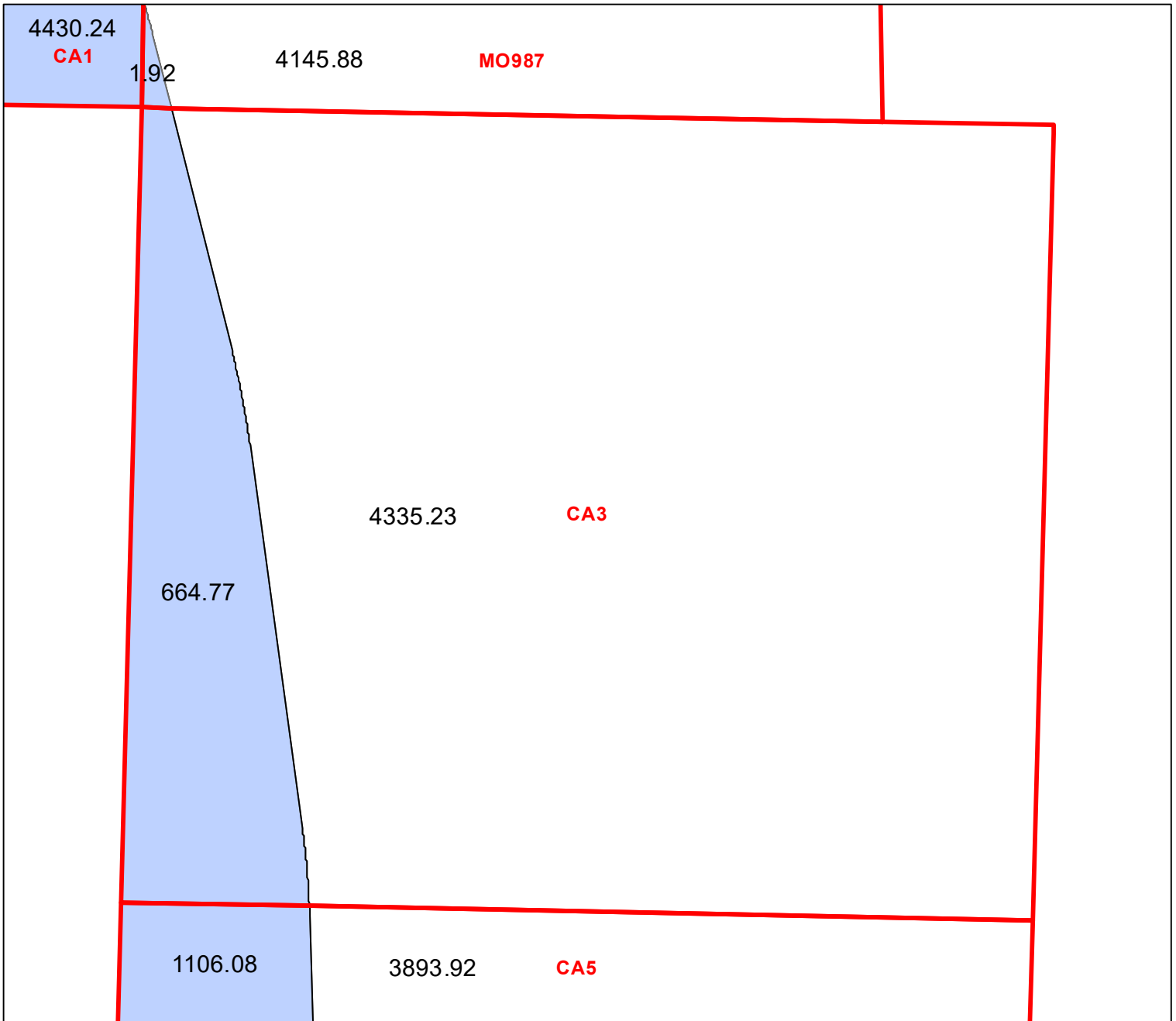
Block portion numbers are in acres

CA1

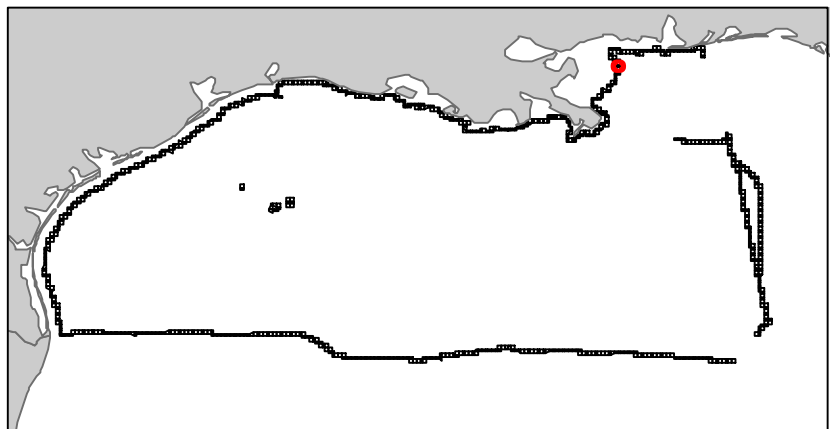
Chandeleur Area

LA11

Block 3



- Split Block
- Deferred Portion
- Portion Landward of the SLA
- Portion that is Non-US Jurisdiction
- Available Portion of Block
- Portion Under Moratorium
- Active Lease (Not-available)




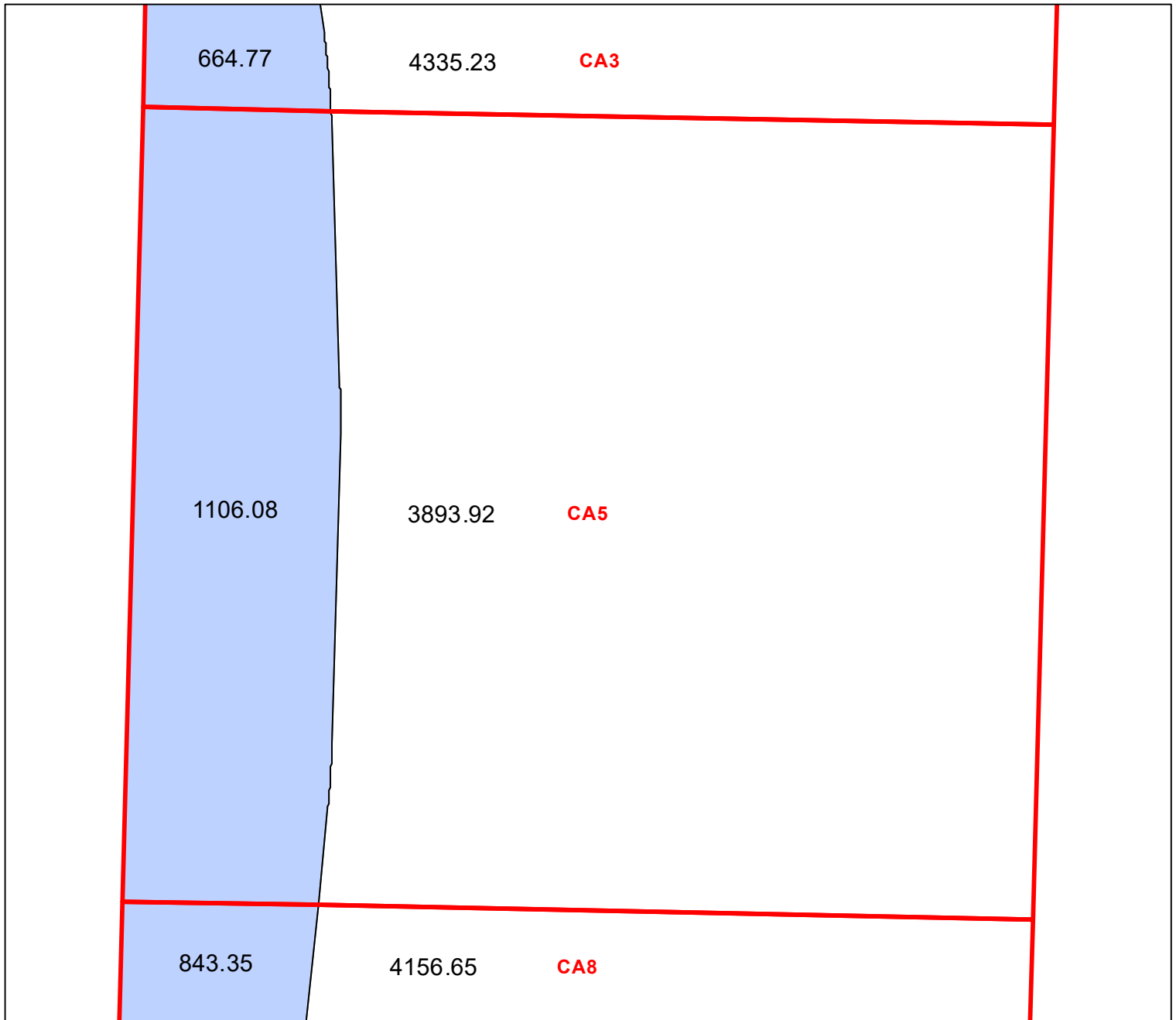
Block portion numbers are in acres

CA3

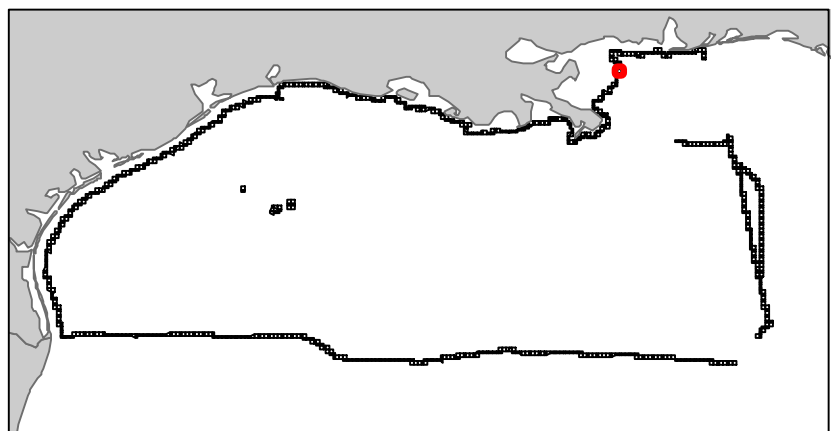
Chandeleur Area

LA11

Block 5



- Split Block
- Deferred Portion
- Portion Landward of the SLA
- Portion that is Non-US Jurisdiction
- Available Portion of Block
- Portion Under Moratorium
- Active Lease (Not-available)




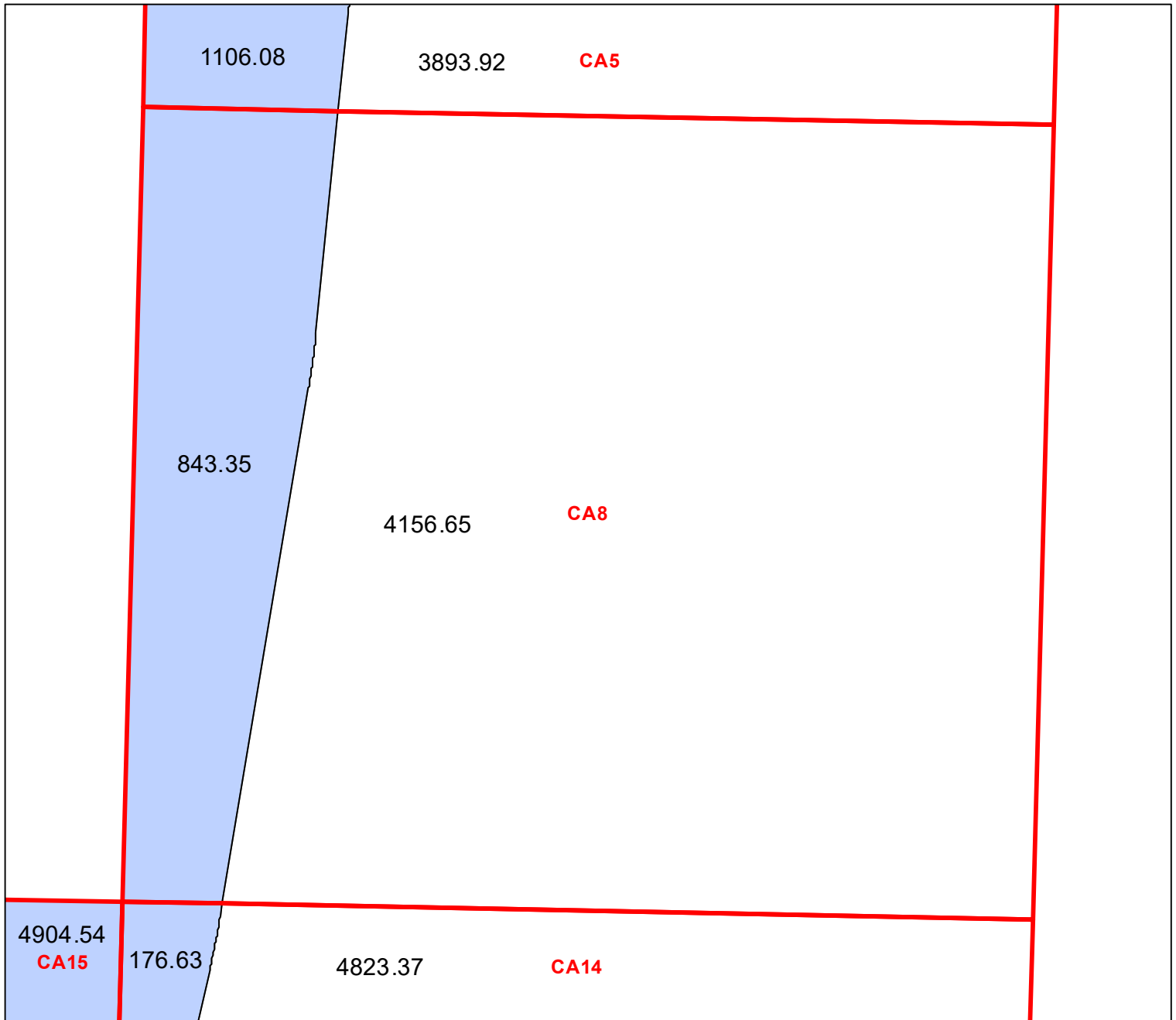
Block portion numbers are in acres

CA5

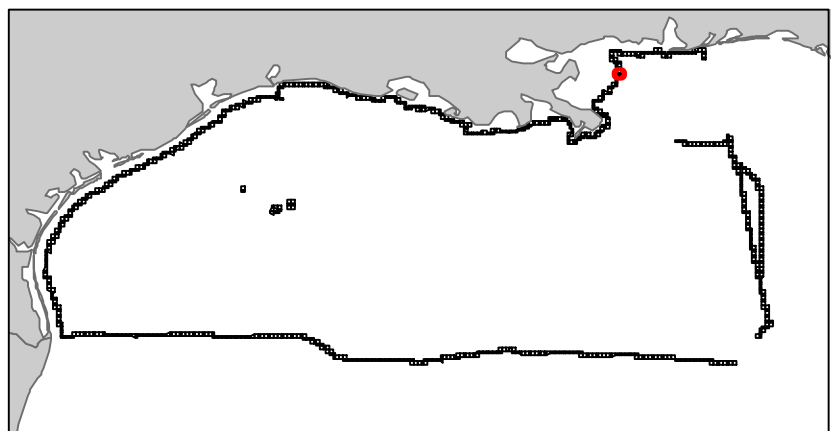
Chandeleur Area

LA11

Block 8



- Split Block
- Deferred Portion
- Portion Landward of the SLA
- Portion that is Non-US Jurisdiction
- Available Portion of Block
- Portion Under Moratorium
- Active Lease (Not-available)



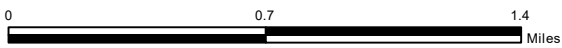
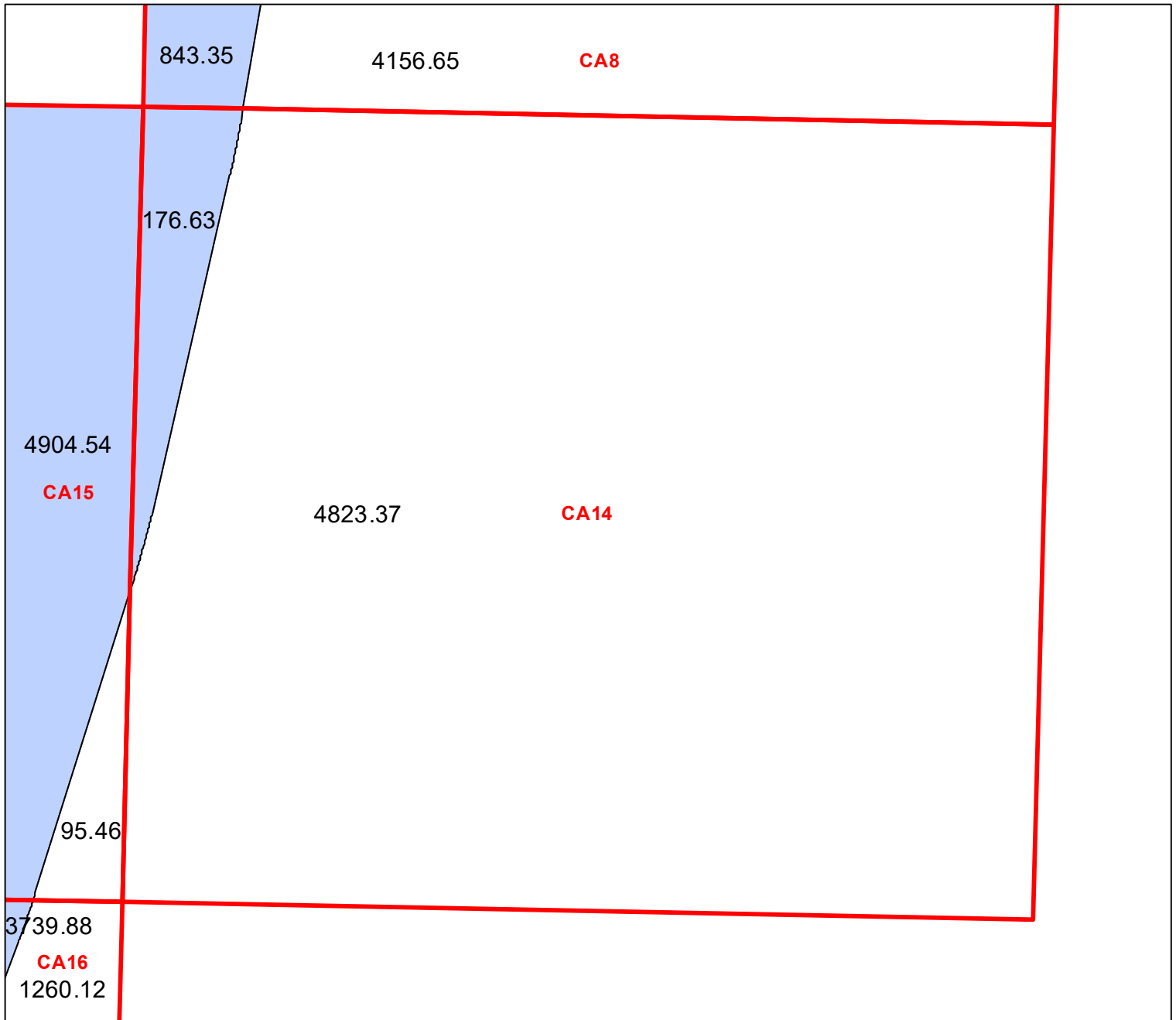
Block portion numbers are in acres








CA8

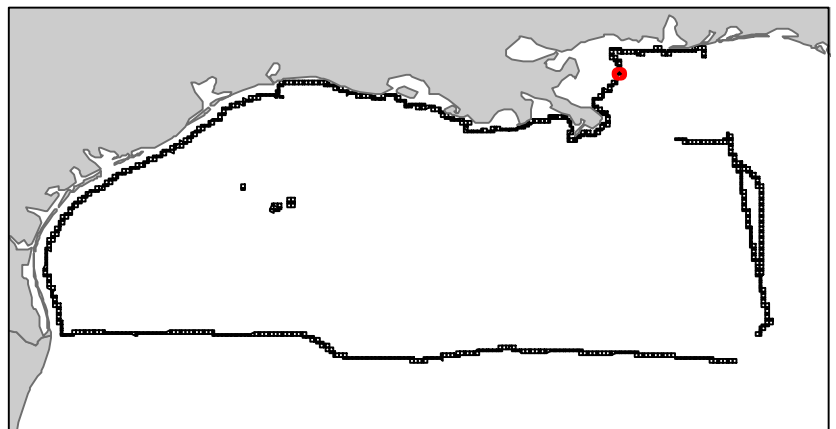
Chandeleur Area

LA11

Block 14



-  Split Block
-  Deferred Portion
-  Portion Landward of the SLA
-  Portion that is Non-US Jurisdiction
-  Available Portion of Block
-  Portion Under Moratorium
-  Active Lease (Not-available)




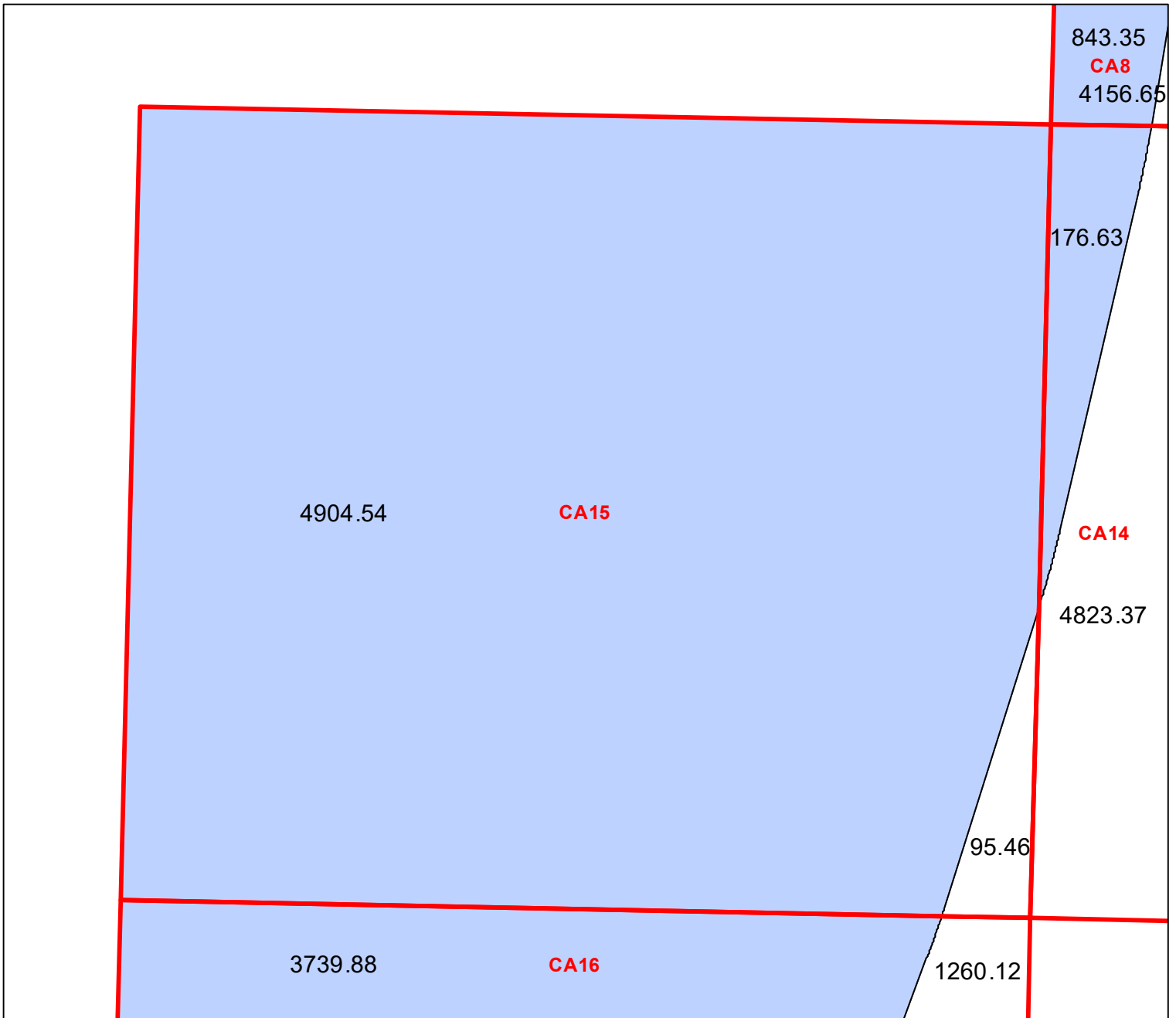
Block portion numbers are in acres

CA14

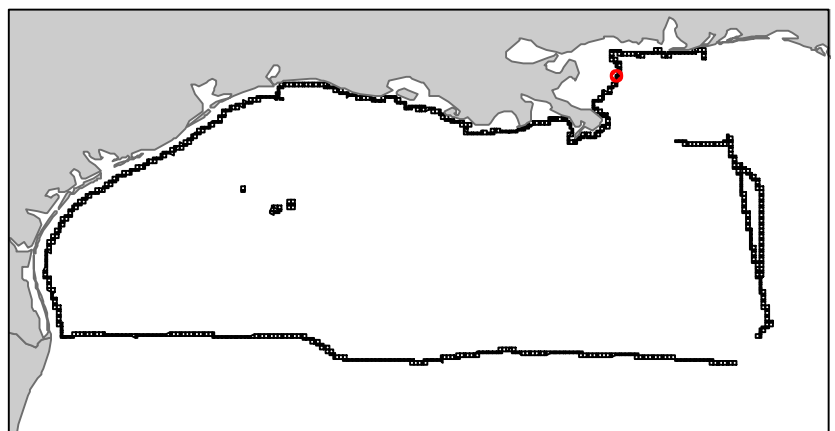
Chandeleur Area

LA11

Block 15



- Split Block
- Deferred Portion
- Portion Landward of the SLA
- Portion that is Non-US Jurisdiction
- Available Portion of Block
- Portion Under Moratorium
- Active Lease (Not-available)



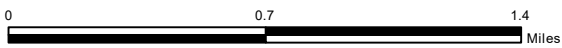
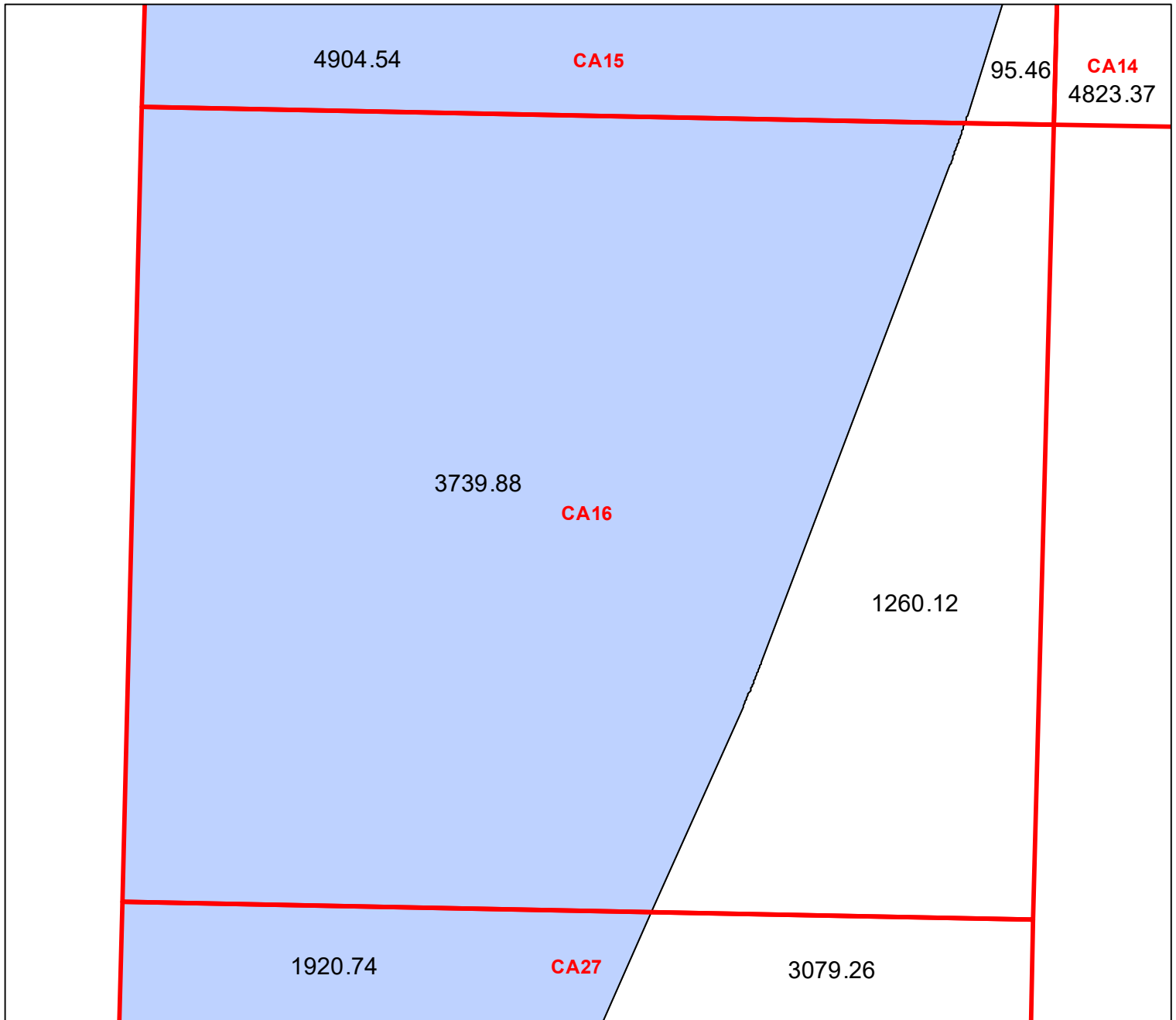
Block portion numbers are in acres

CA15

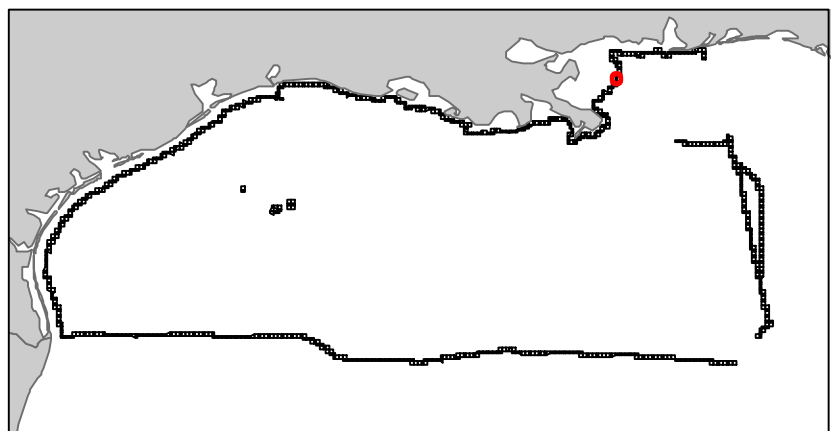
Chandeleur Area

LA11

Block 16



-  Split Block
-  Deferred Portion
-  Portion Landward of the SLA
-  Portion that is Non-US Jurisdiction
-  Available Portion of Block
-  Portion Under Moratorium
-  Active Lease (Not-available)



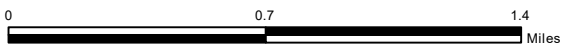
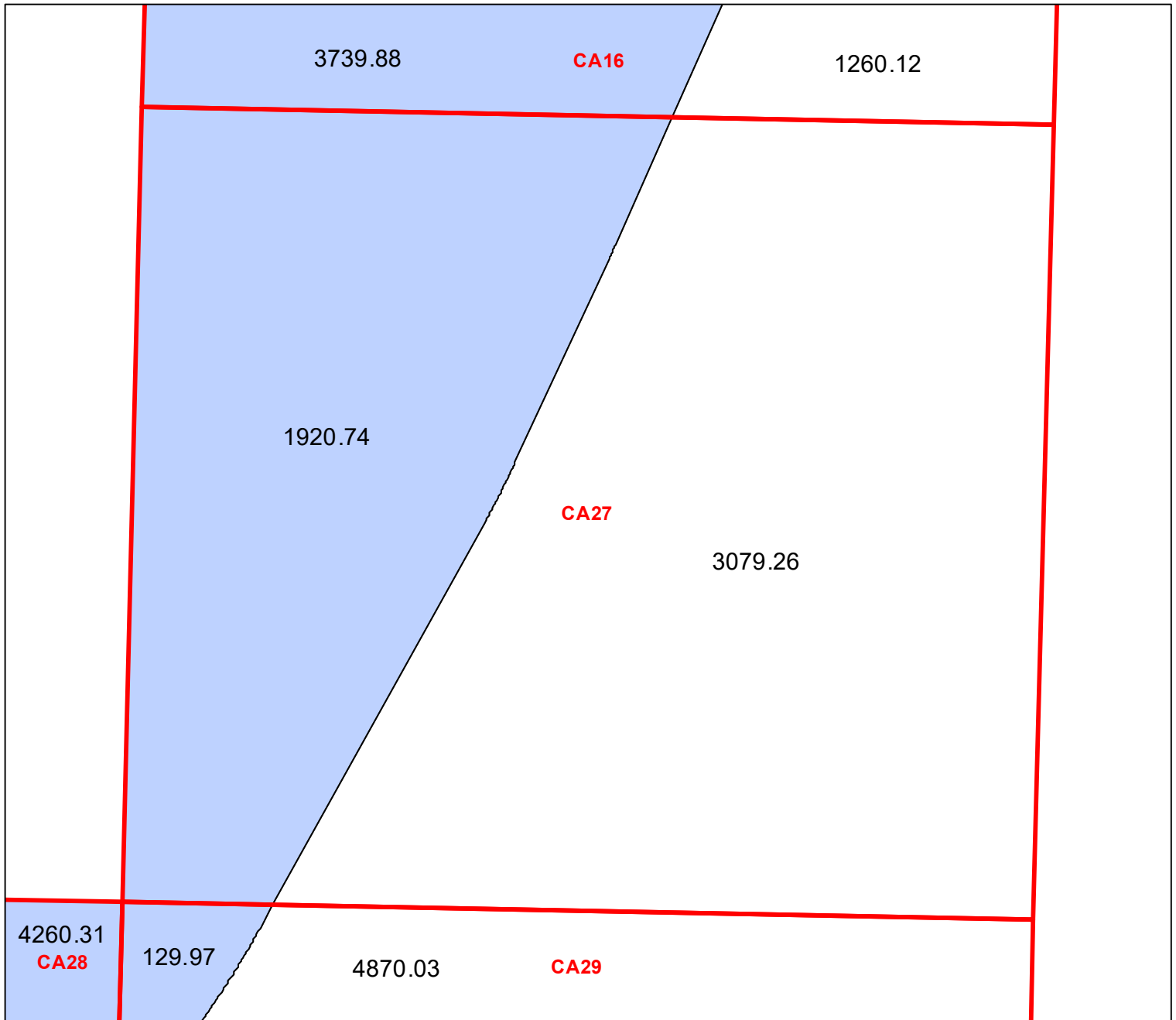
Block portion numbers are in acres

CA16

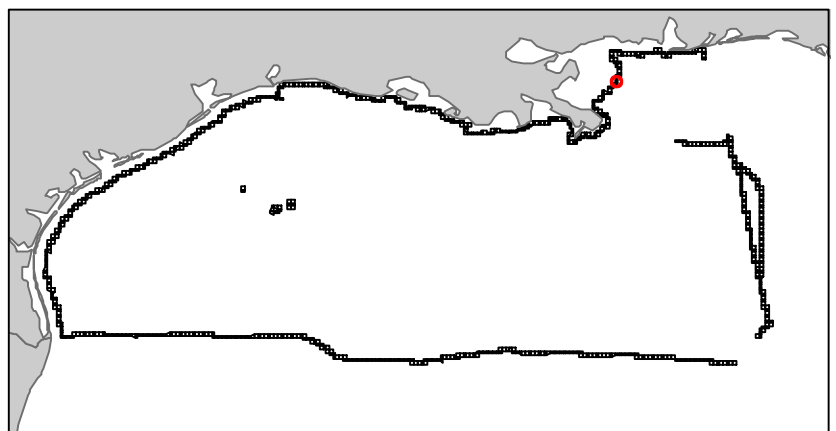
Chandeleur Area

LA11

Block 27



- Split Block
- Deferred Portion
- Portion Landward of the SLA
- Portion that is Non-US Jurisdiction
- Available Portion of Block
- Portion Under Moratorium
- Active Lease (Not-available)




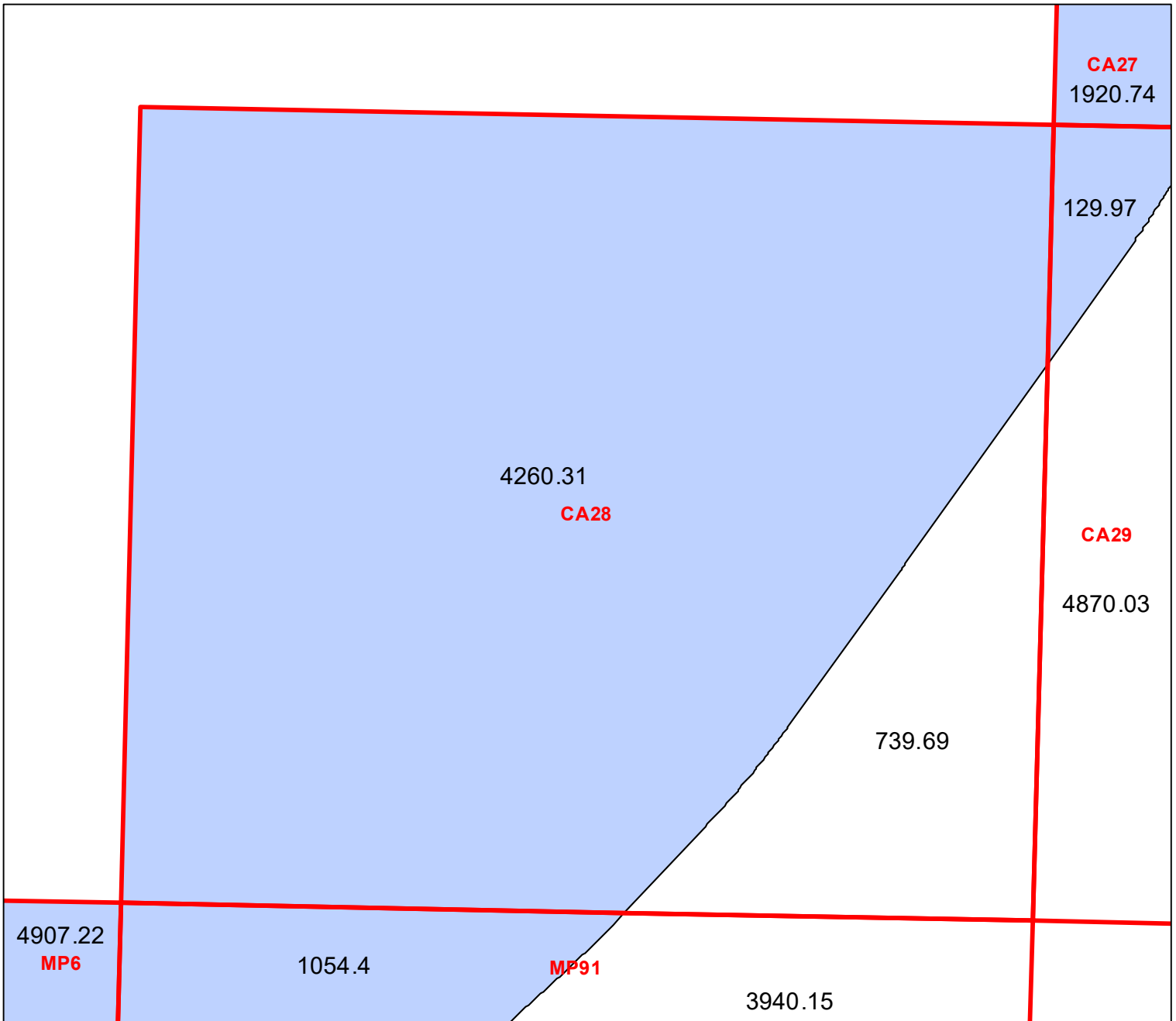
Block portion numbers are in acres







CA27

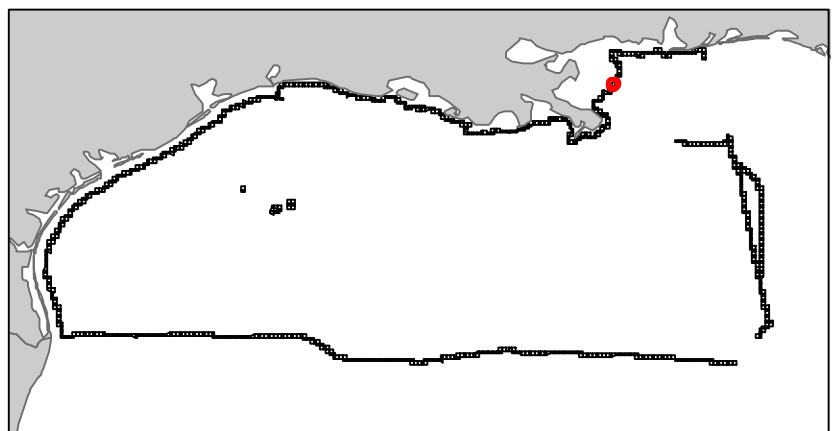
Chandeleur Area

LA11

Block 28



-  Split Block
-  Deferred Portion
-  Portion Landward of the SLA
-  Portion that is Non-US Jurisdiction
-  Available Portion of Block
-  Portion Under Moratorium
-  Active Lease (Not-available)



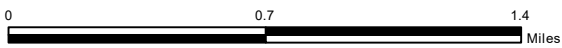
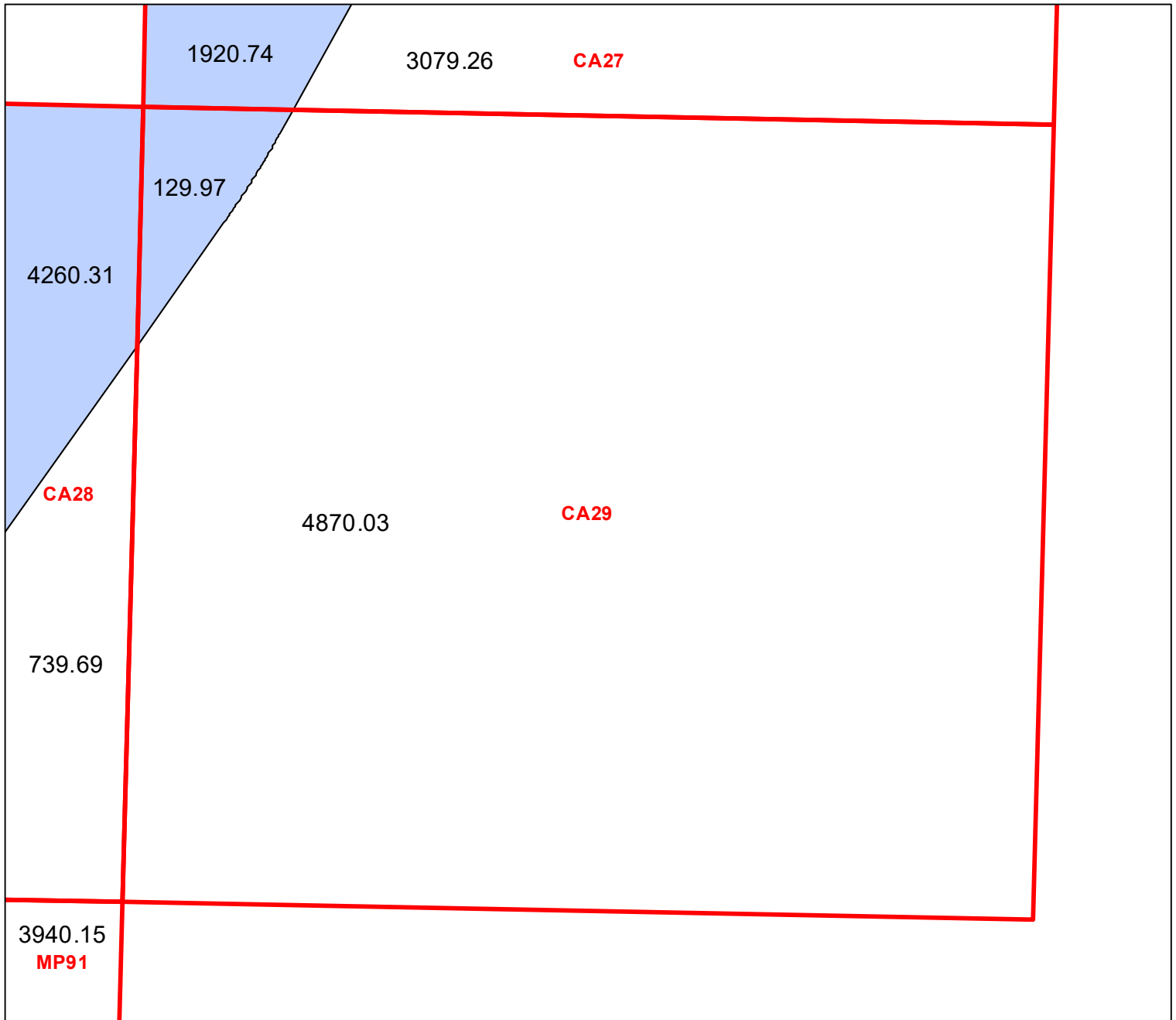
Block portion numbers are in acres

CA28

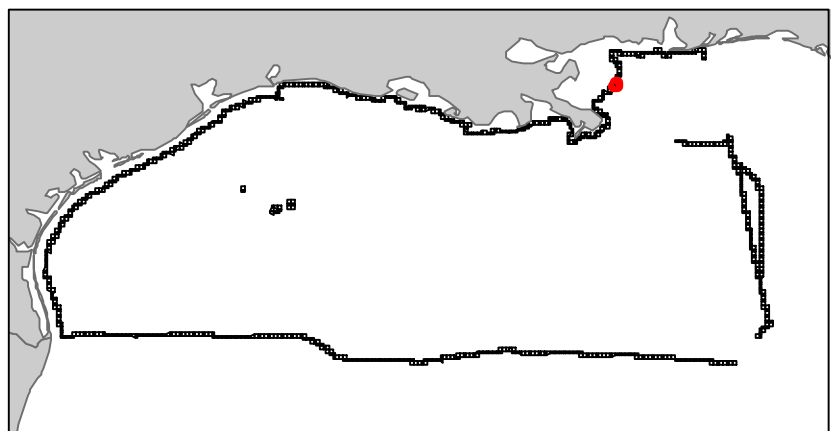
Chandeleur Area

LA11

Block 29



- Split Block
- Deferred Portion
- Portion Landward of the SLA
- Portion that is Non-US Jurisdiction
- Available Portion of Block
- Portion Under Moratorium
- Active Lease (Not-available)




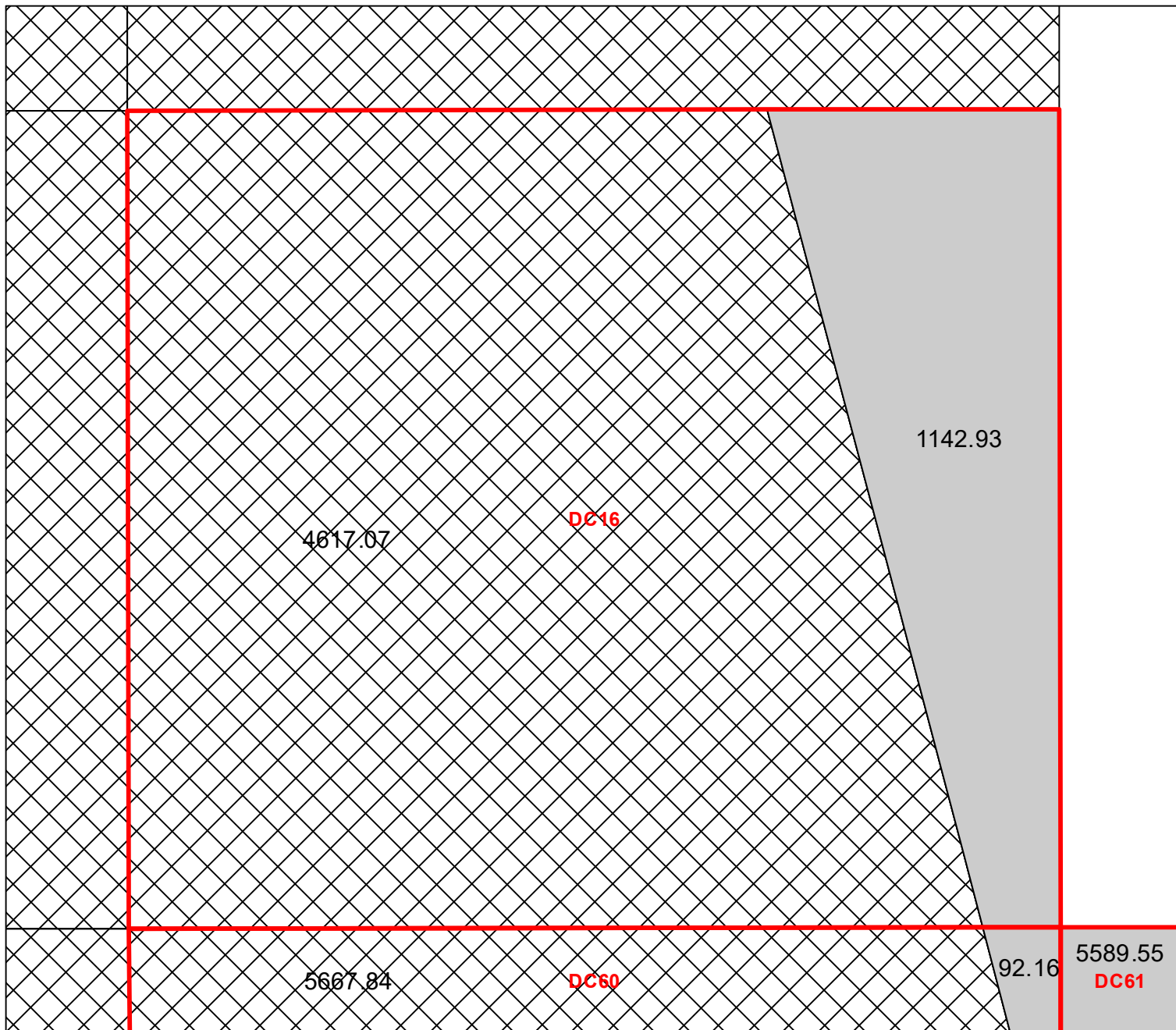

Block portion numbers are in acres

CA29

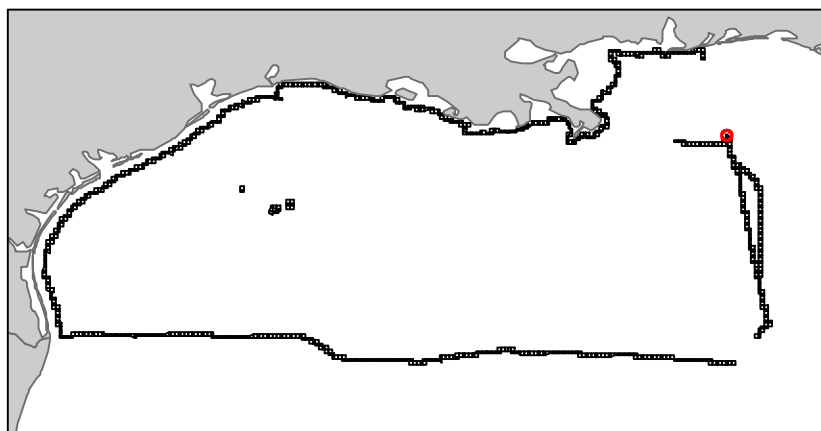
De Soto Canyon

NH16-11

Block 16



- Split Block
- Deferred Portion
- Portion Landward of the SLA
- Portion that is Non-US Jurisdiction
- Available Portion of Block
- Portion Under Moratorium
- Active Lease (Not-available)


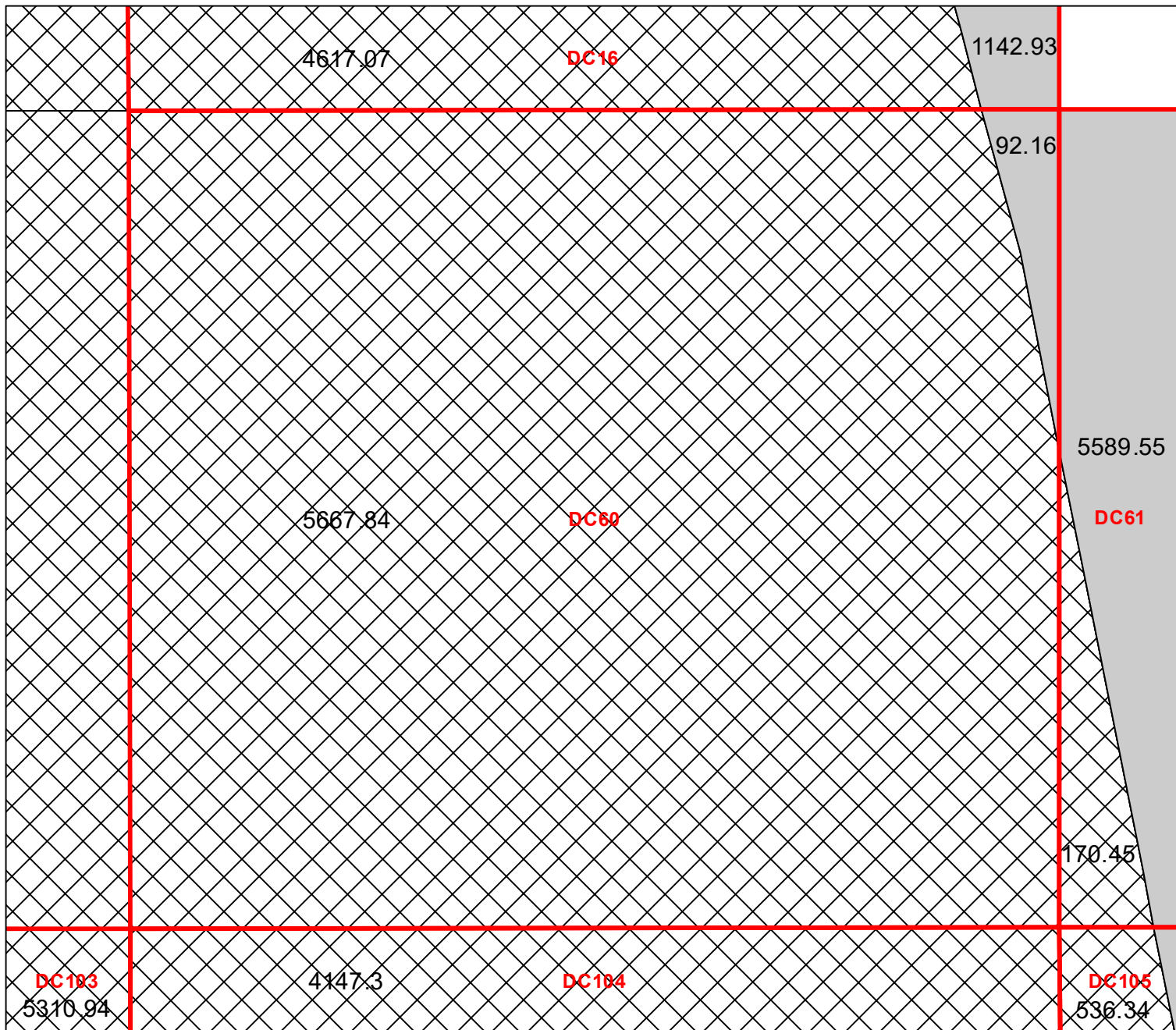



Block portion numbers are in acres

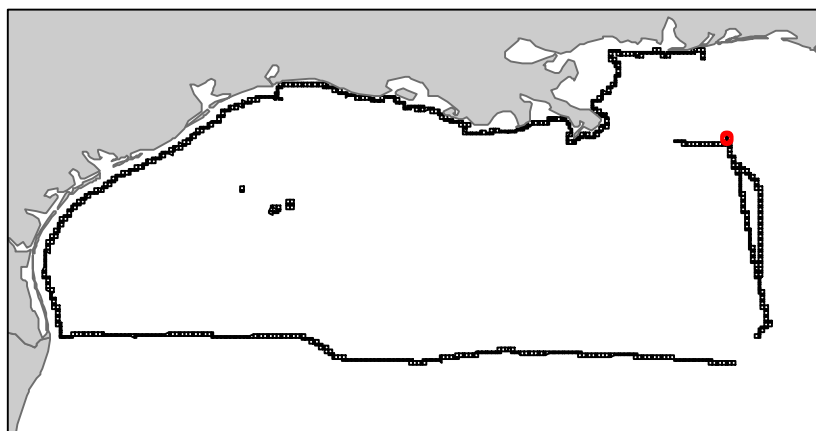
DC16

De Soto Canyon

NH16-11
Block 60



-  Split Block
-  Deferred Portion
-  Portion Landward of the SLA
-  Portion that is Non-US Jurisdiction
-  Available Portion of Block
-  Portion Under Moratorium
-  Active Lease (Not-available)




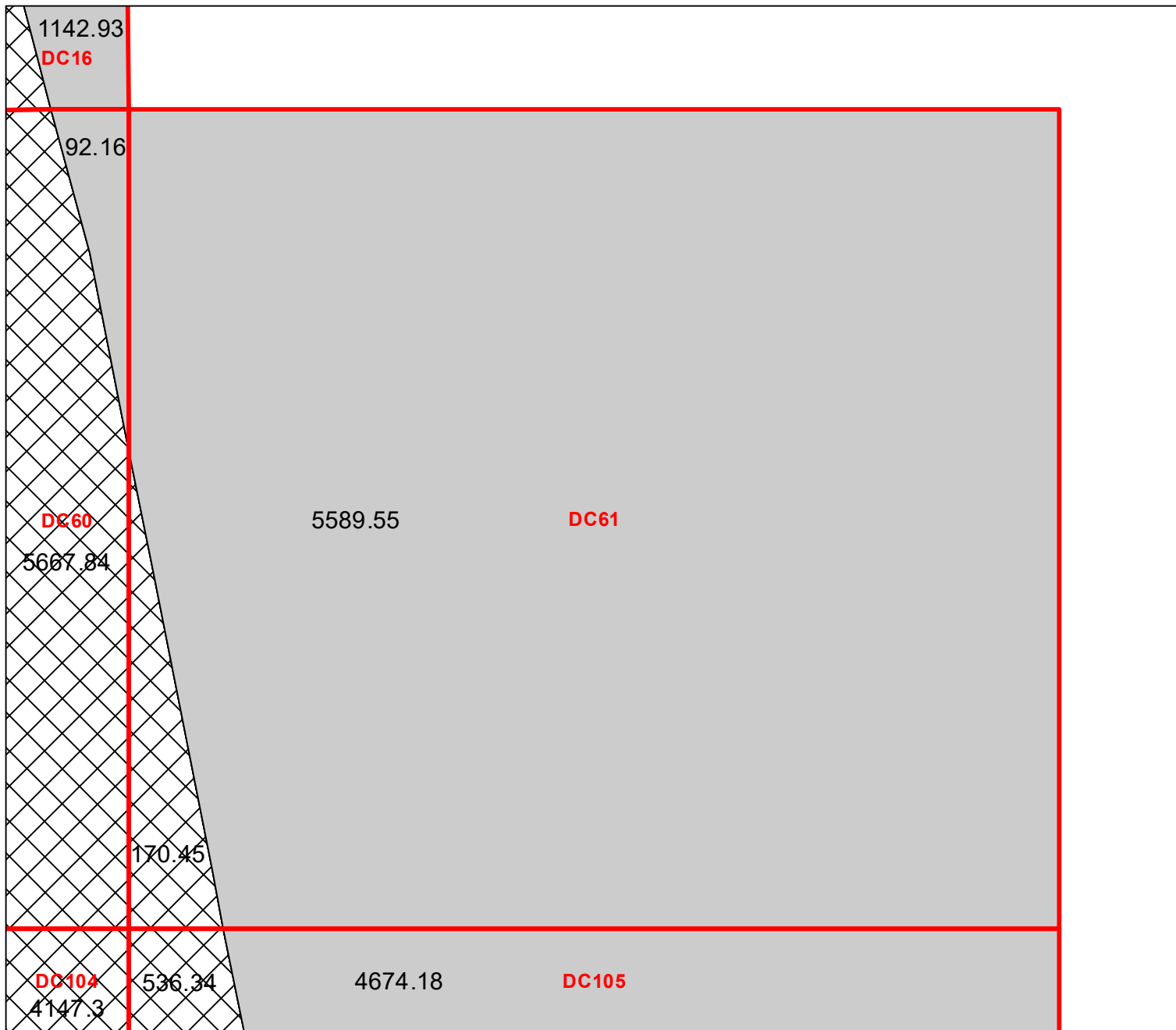
Block portion numbers are in acres

DC60

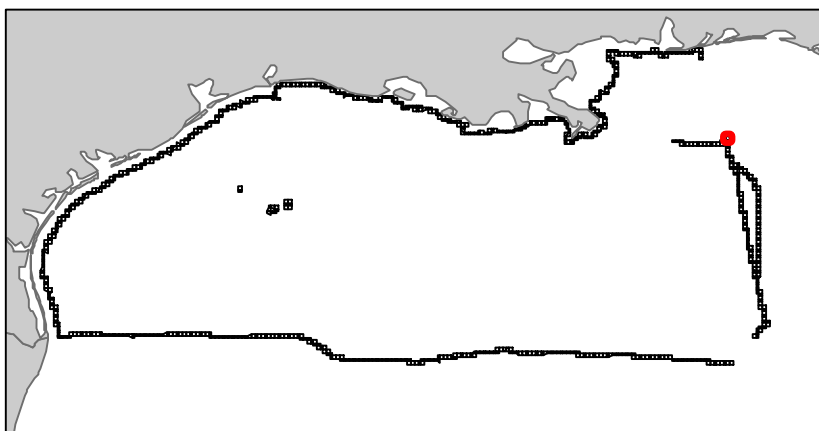
De Soto Canyon

NH16-11

Block 61



-  Split Block
-  Deferred Portion
-  Portion Landward of the SLA
-  Portion that is Non-US Jurisdiction
-  Available Portion of Block
-  Portion Under Moratorium
-  Active Lease (Not-available)




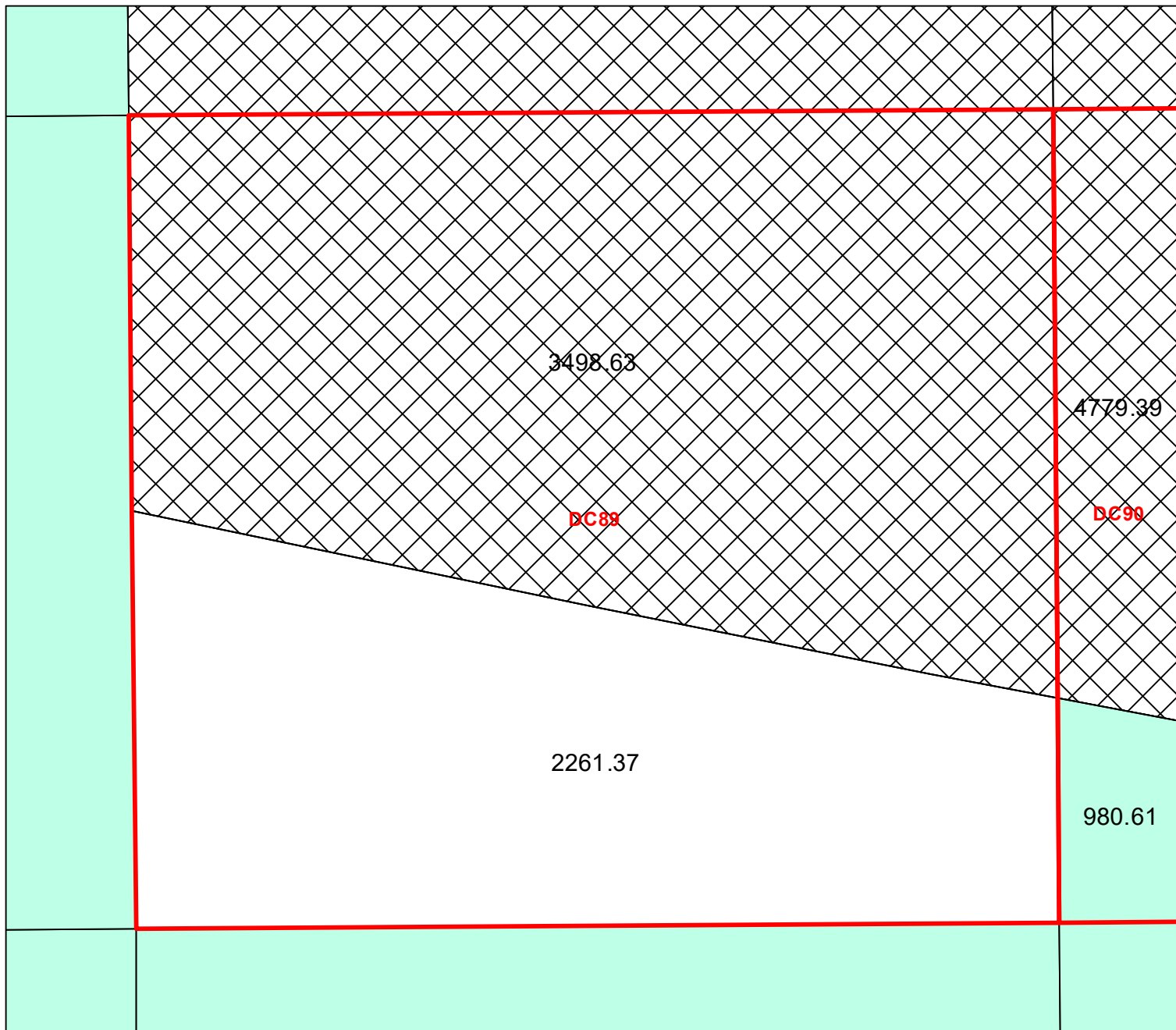
Block portion numbers are in acres


DC61

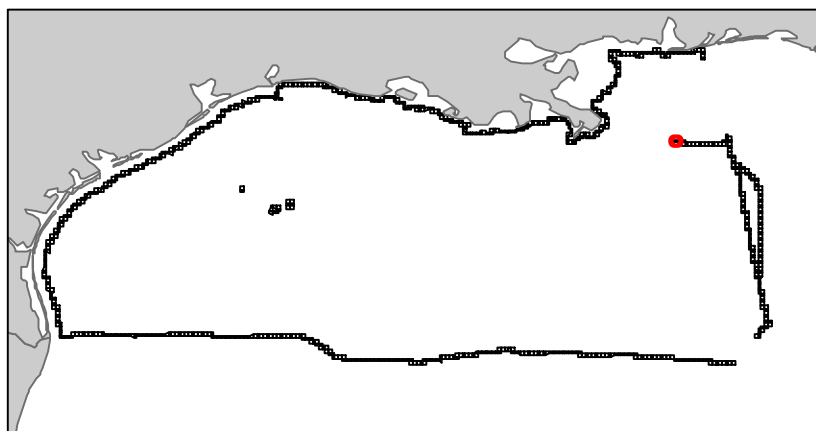
De Soto Canyon

NH16-11

Block 89



-  Split Block
-  Deferred Portion
-  Portion Landward of the SLA
-  Portion that is Non-US Jurisdiction
-  Available Portion of Block
-  Portion Under Moratorium
-  Active Lease (Not-available)




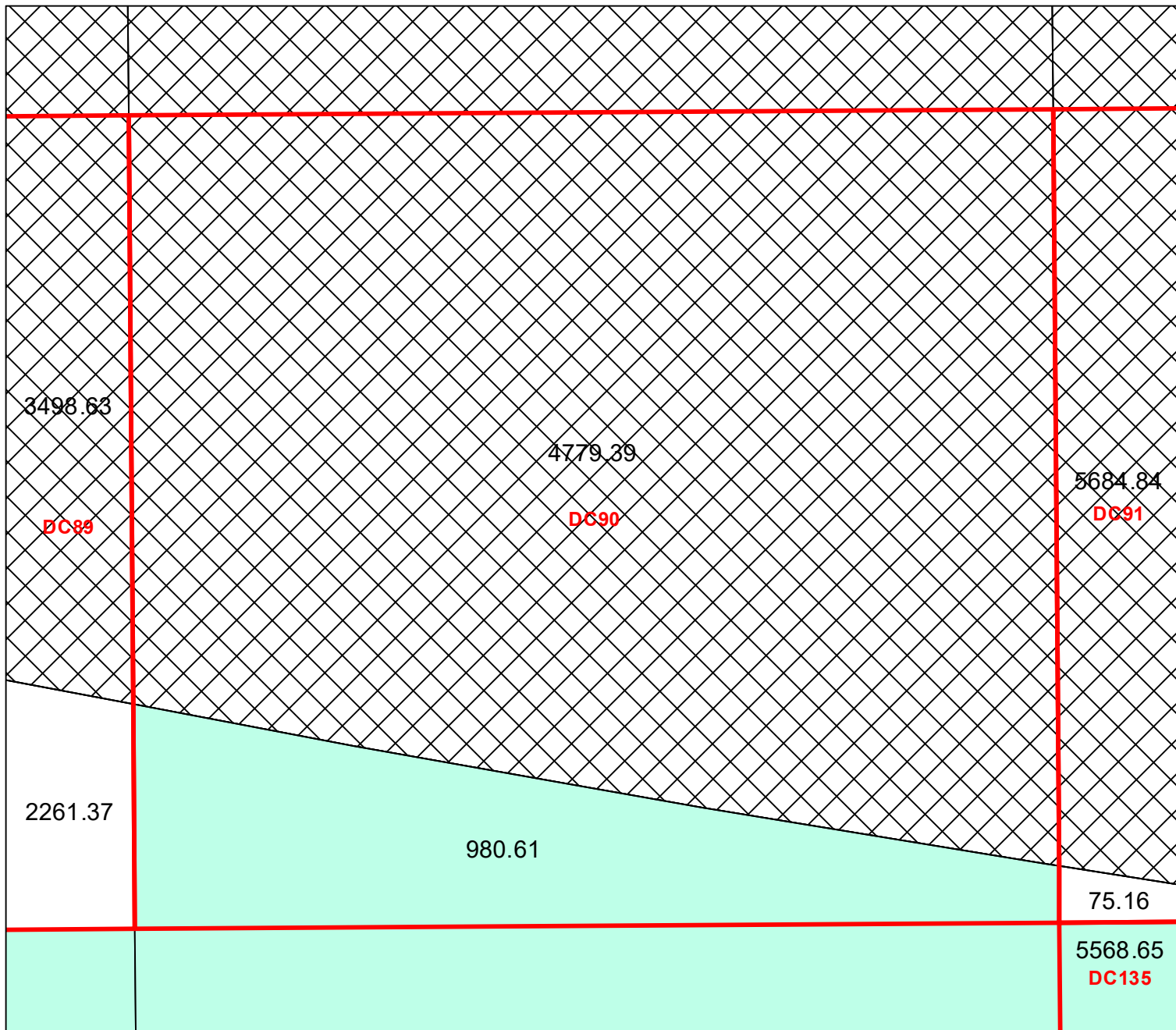
Block portion numbers are in acres

DC89

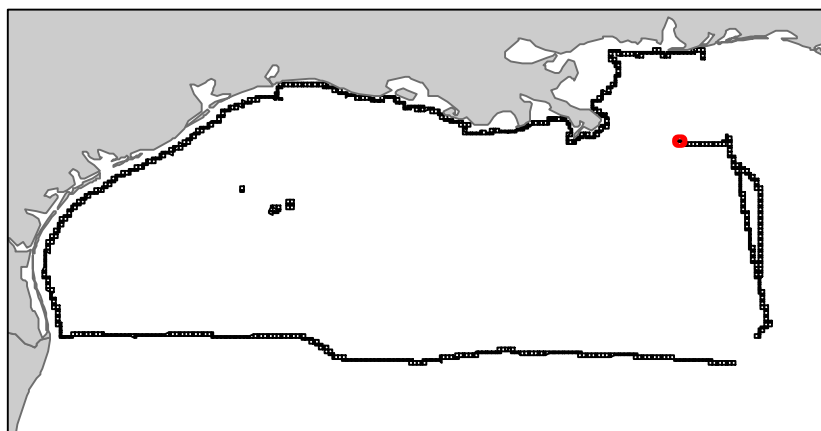
De Soto Canyon

NH16-11

Block 90



- Split Block
- Deferred Portion
- Portion Landward of the SLA
- Portion that is Non-US Jurisdiction
- Available Portion of Block
- Portion Under Moratorium
- Active Lease (Not-available)




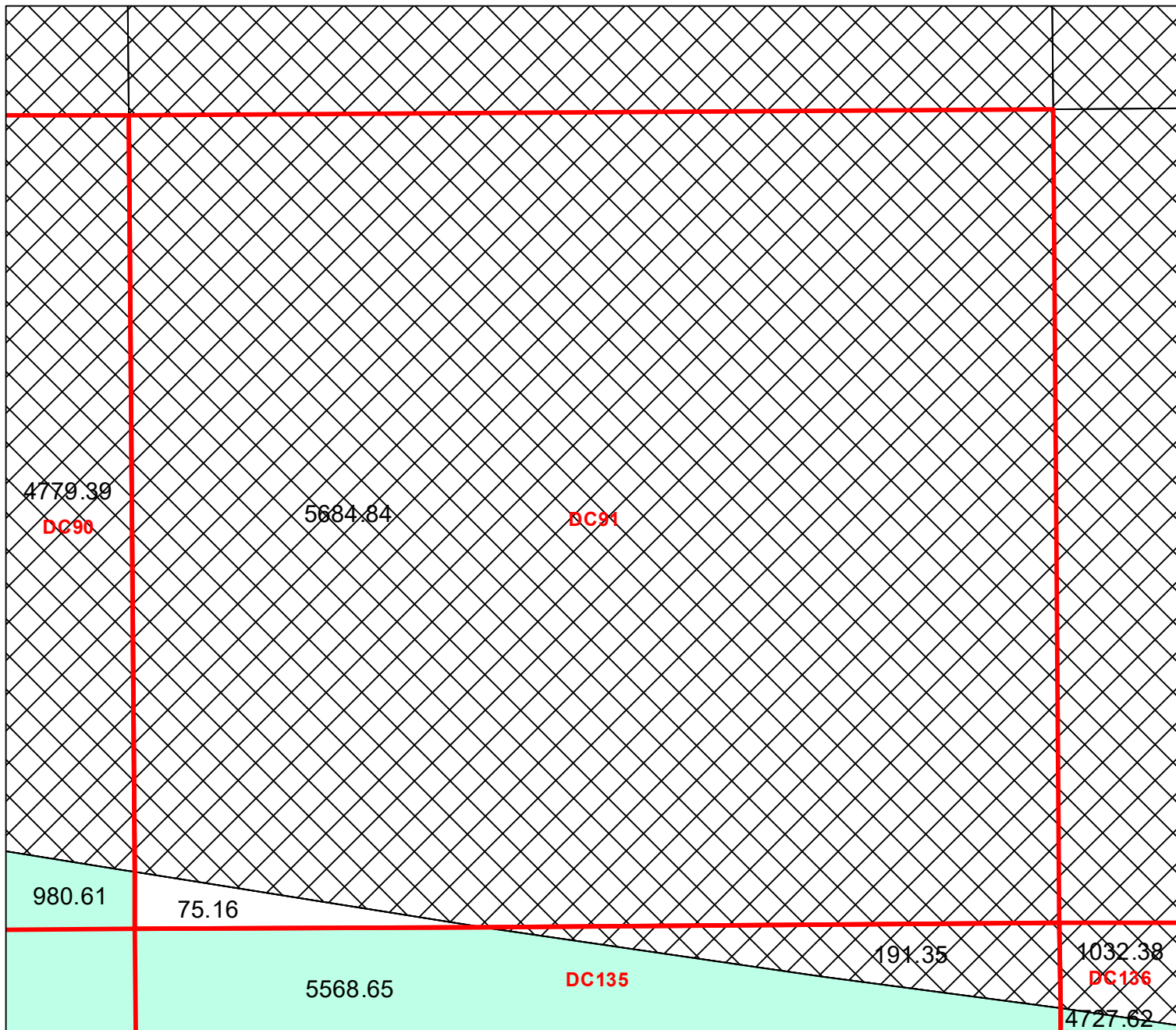

Block portion numbers are in acres

DC90

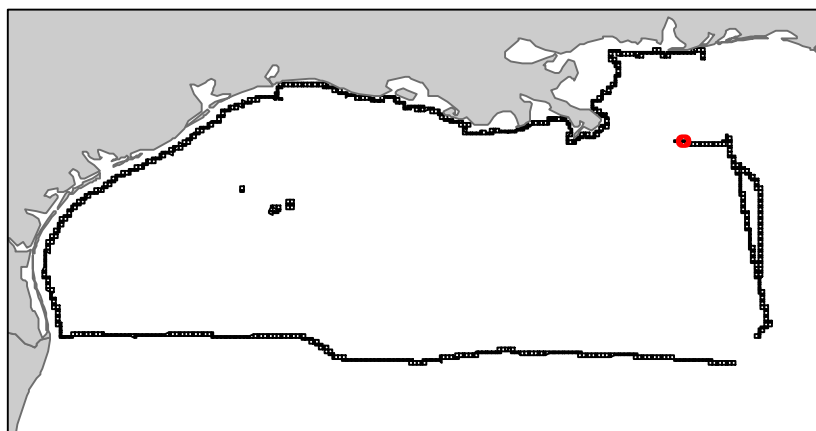
De Soto Canyon

NH16-11

Block 91



-  Split Block
-  Deferred Portion
-  Portion Landward of the SLA
-  Portion that is Non-US Jurisdiction
-  Available Portion of Block
-  Portion Under Moratorium
-  Active Lease (Not-available)




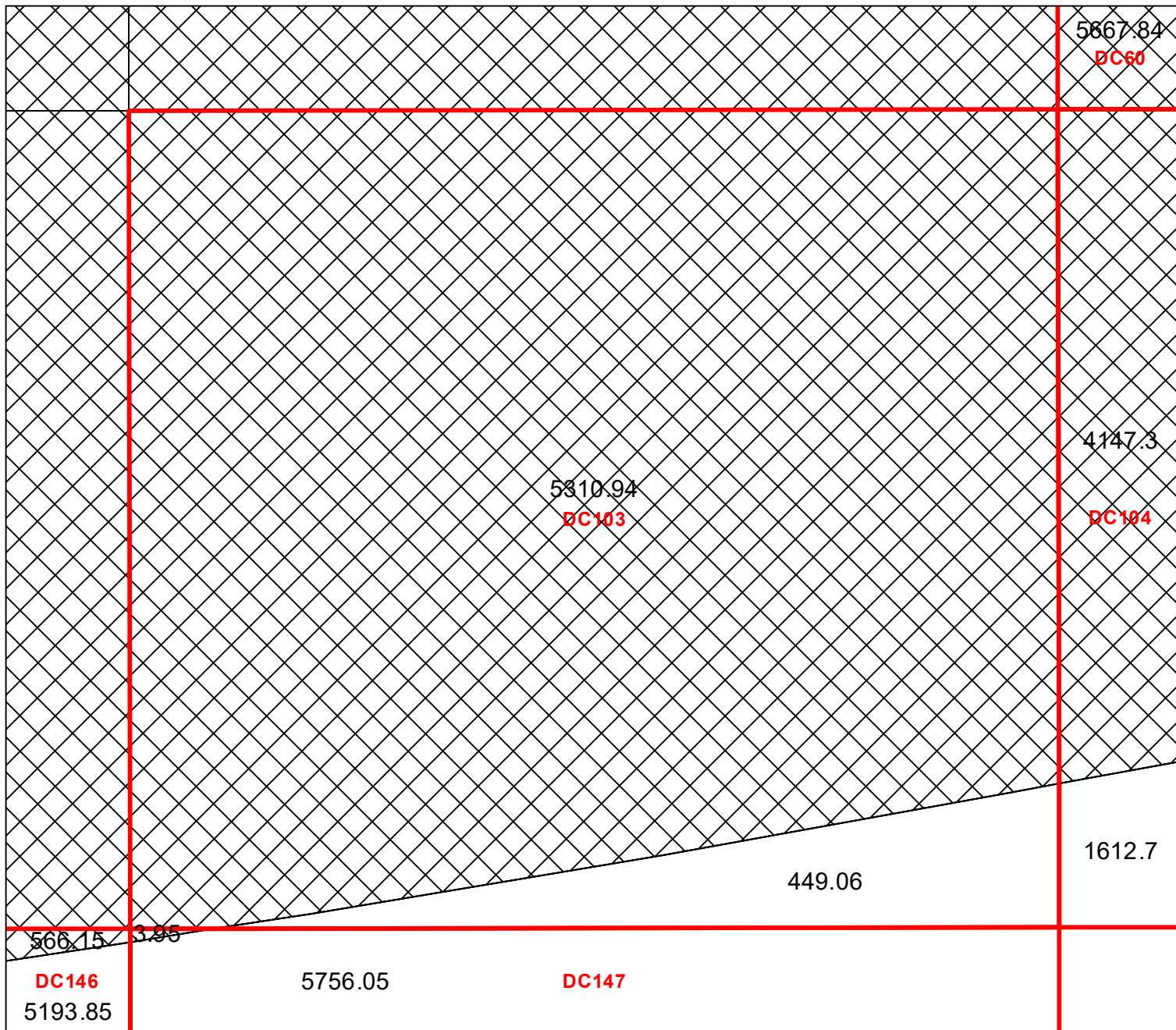
Block portion numbers are in acres

DC91

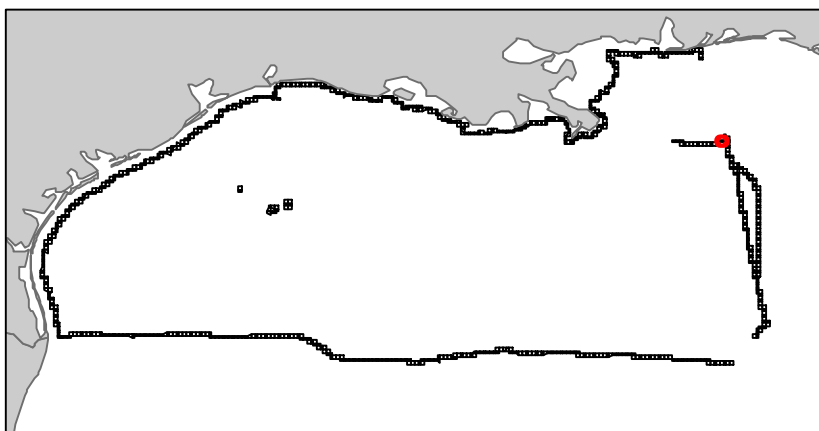
De Soto Canyon

NH16-11

Block 103



- Split Block
- Deferred Portion
- Portion Landward of the SLA
- Portion that is Non-US Jurisdiction
- Available Portion of Block
- Portion Under Moratorium
- Active Lease (Not-available)




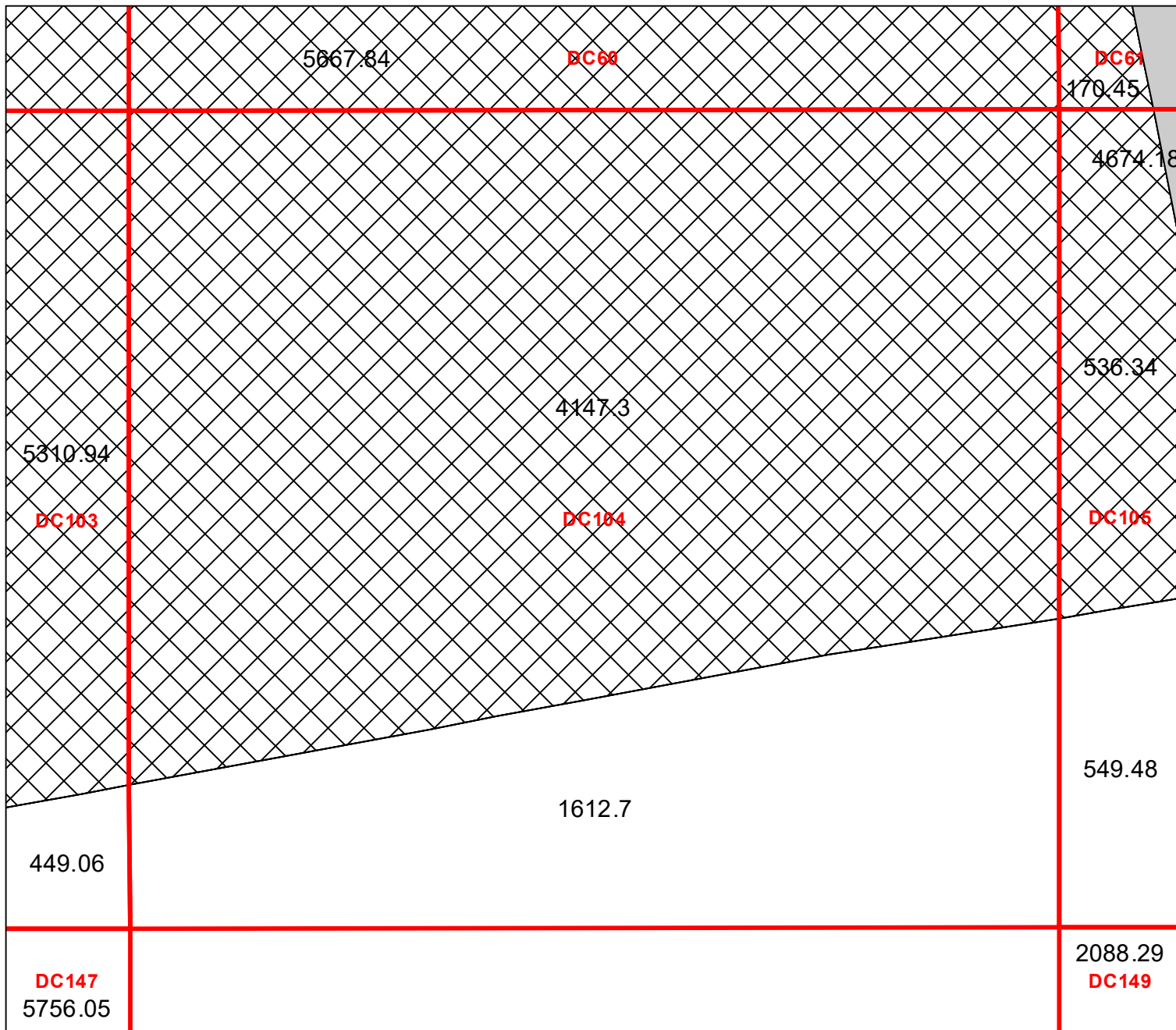
Block portion numbers are in acres

DC103

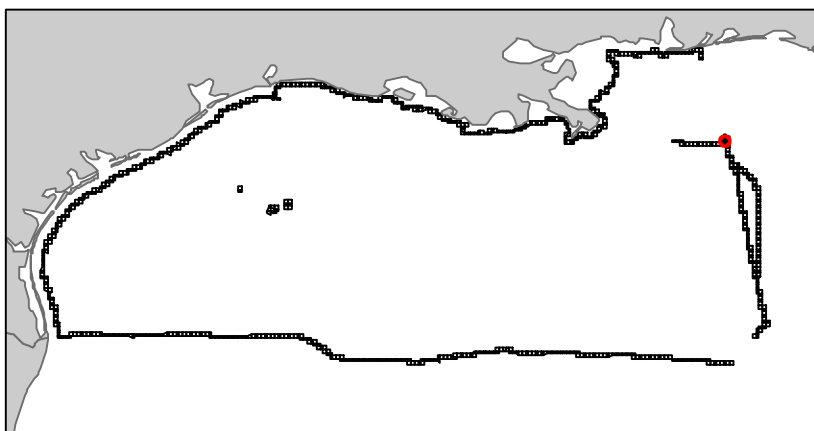
De Soto Canyon

NH16-11

Block 104



- Split Block
- Deferred Portion
- Portion Landward of the SLA
- Portion that is Non-US Jurisdiction
- Available Portion of Block
- Portion Under Moratorium
- Active Lease (Not-available)




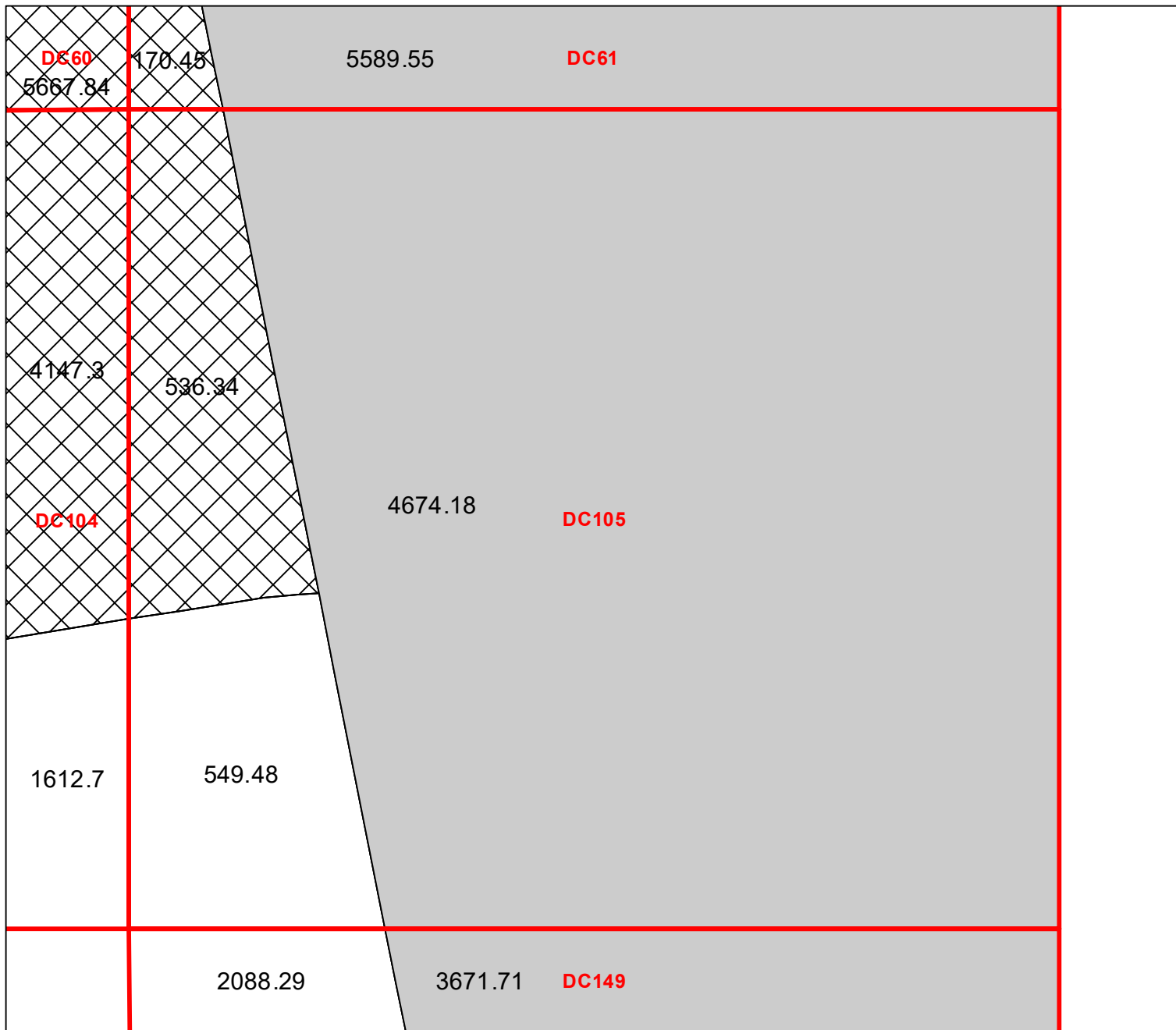

Block portion numbers are in acres

DC104

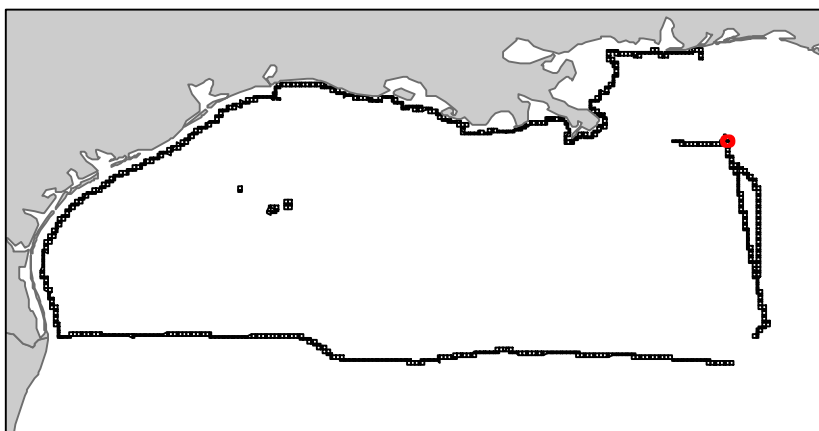
De Soto Canyon

NH16-11

Block 105



- Split Block
- Deferred Portion
- Portion Landward of the SLA
- Portion that is Non-US Jurisdiction
- Available Portion of Block
- Portion Under Moratorium
- Active Lease (Not-available)




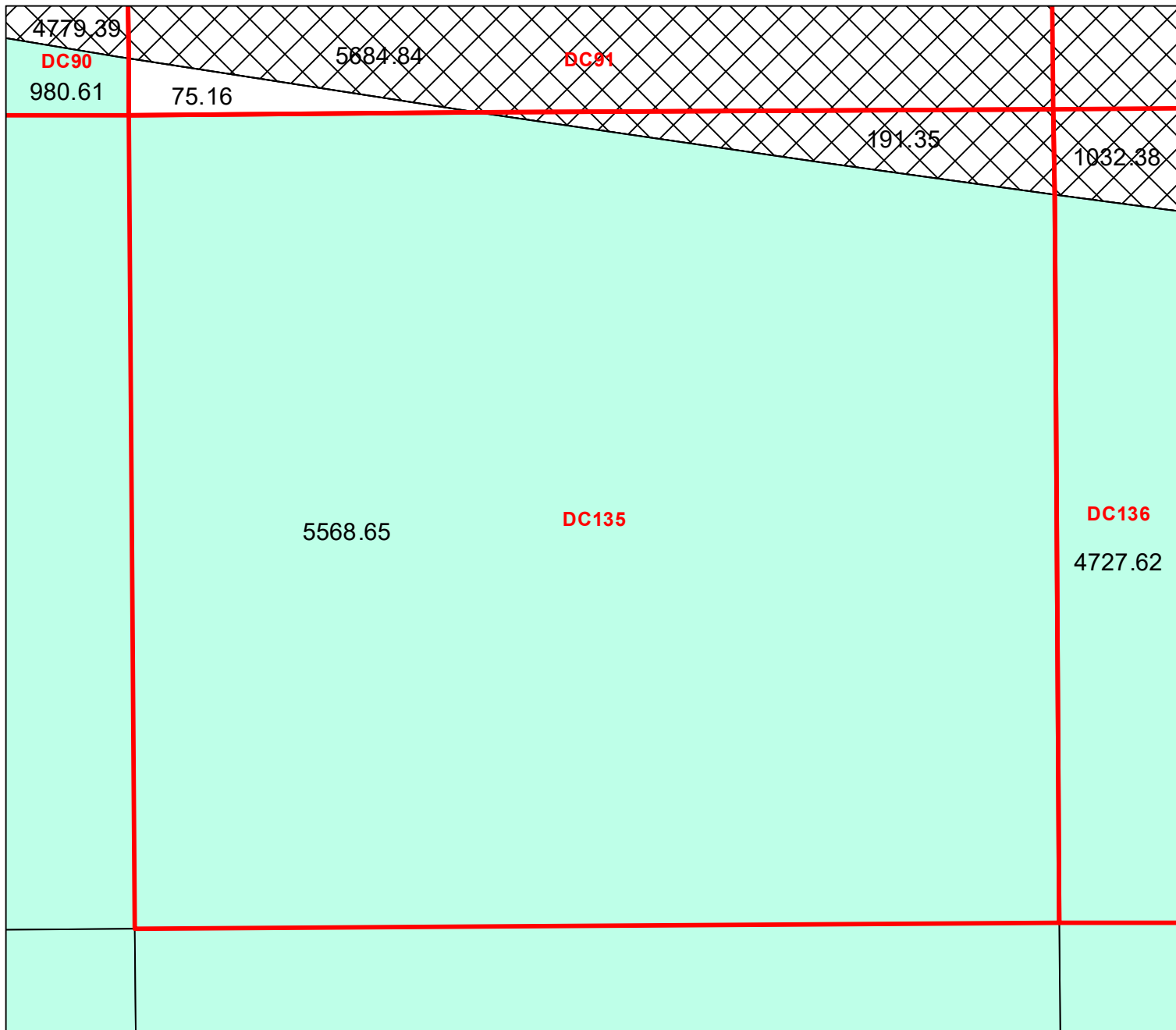
Block portion numbers are in acres


DC105

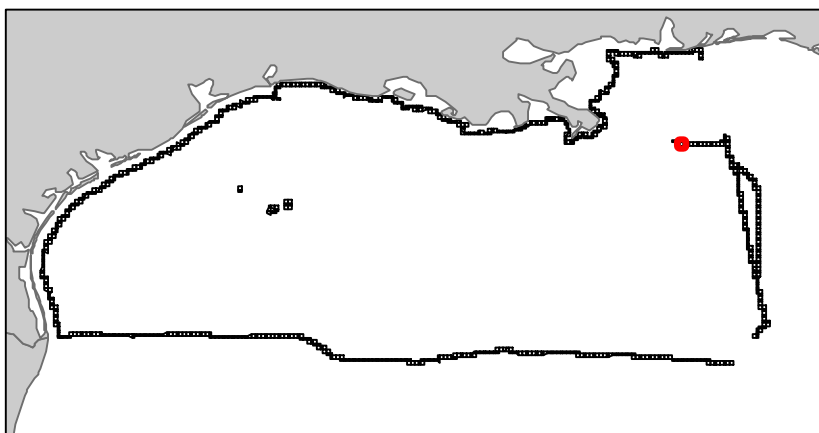
De Soto Canyon

NH16-11

Block 135



-  Split Block
-  Deferred Portion
-  Portion Landward of the SLA
-  Portion that is Non-US Jurisdiction
-  Available Portion of Block
-  Portion Under Moratorium
-  Active Lease (Not-available)




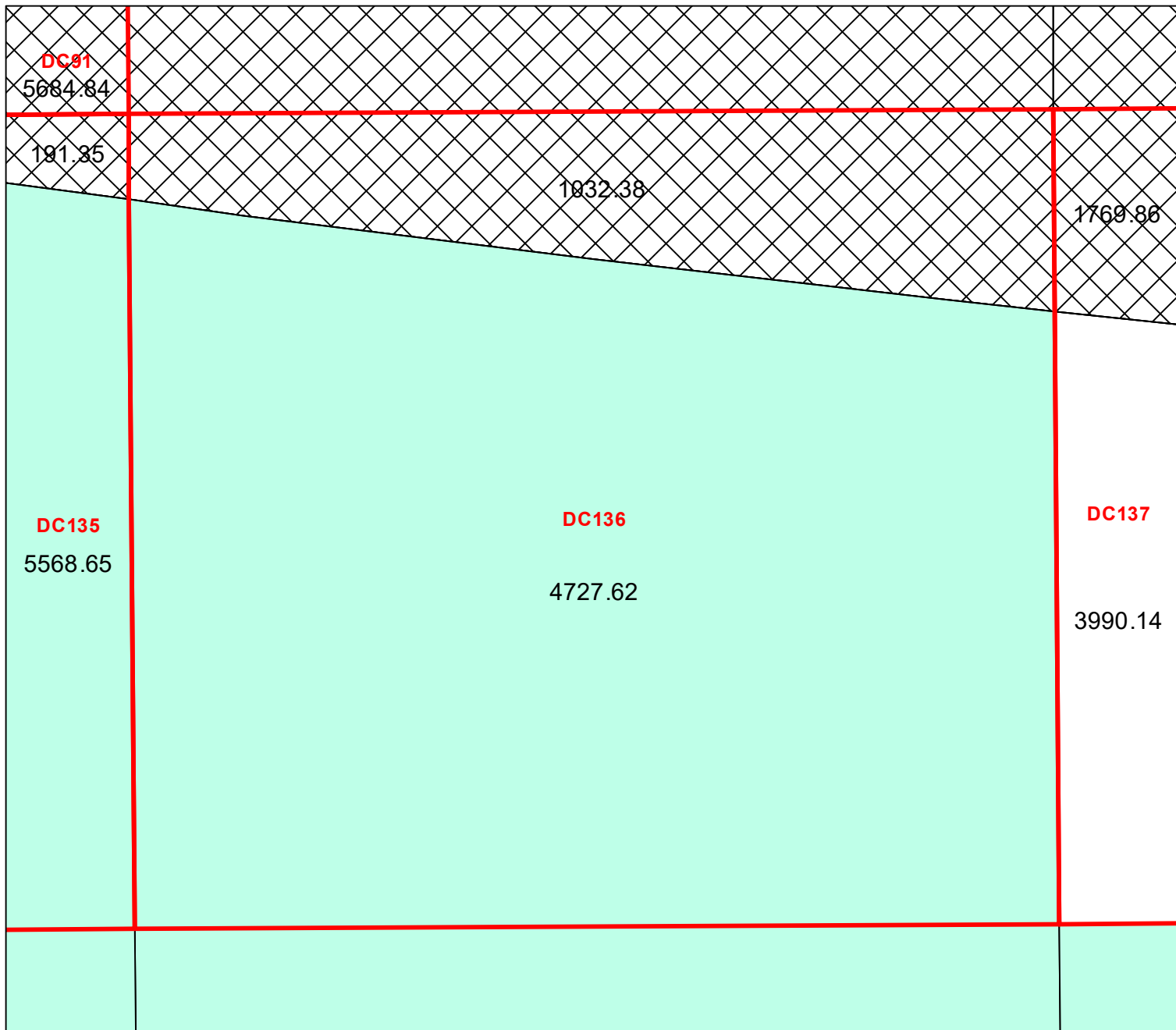
Block portion numbers are in acres

DC135

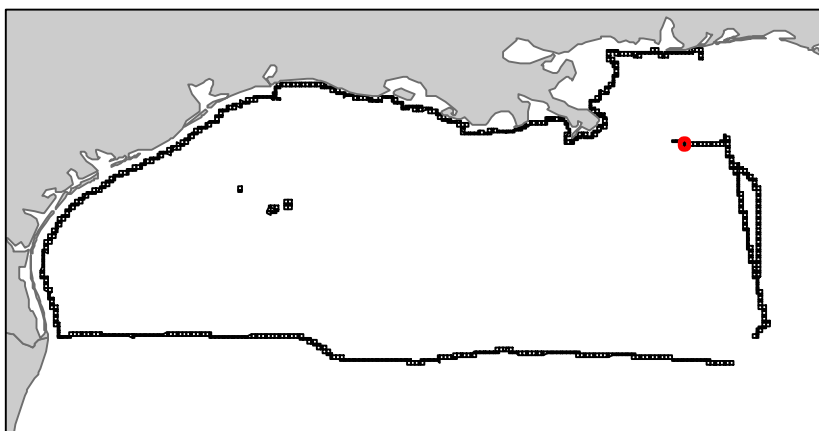
De Soto Canyon

NH16-11

Block 136



- Split Block
- Deferred Portion
- Portion Landward of the SLA
- Portion that is Non-US Jurisdiction
- Available Portion of Block
- Portion Under Moratorium
- Active Lease (Not-available)




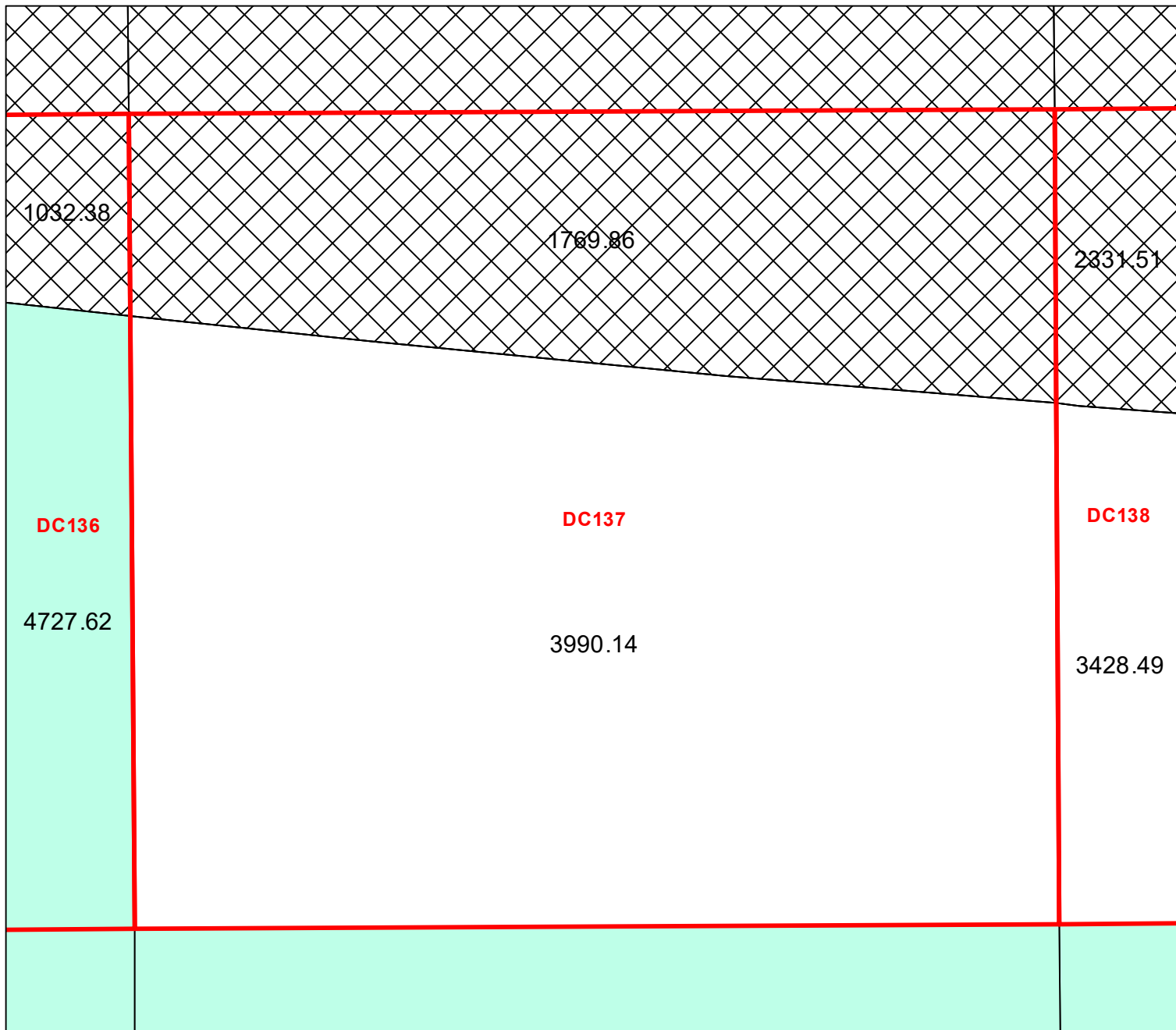
Block portion numbers are in acres

DC136

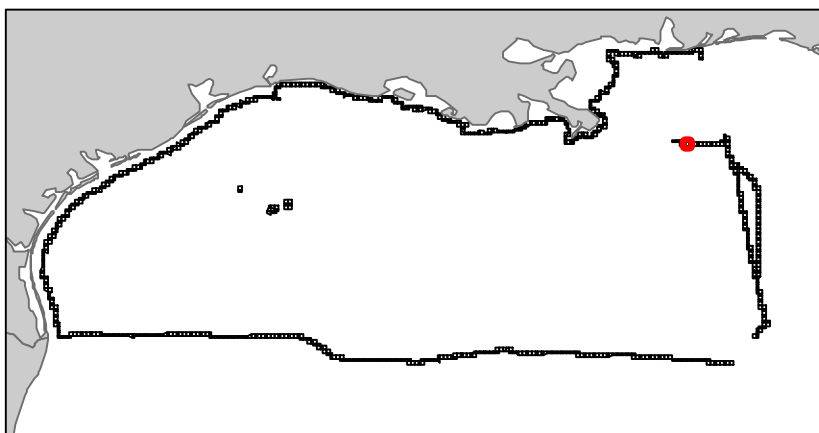
De Soto Canyon

NH16-11

Block 137



- Split Block
- Deferred Portion
- Portion Landward of the SLA
- Portion that is Non-US Jurisdiction
- Available Portion of Block
- Portion Under Moratorium
- Active Lease (Not-available)




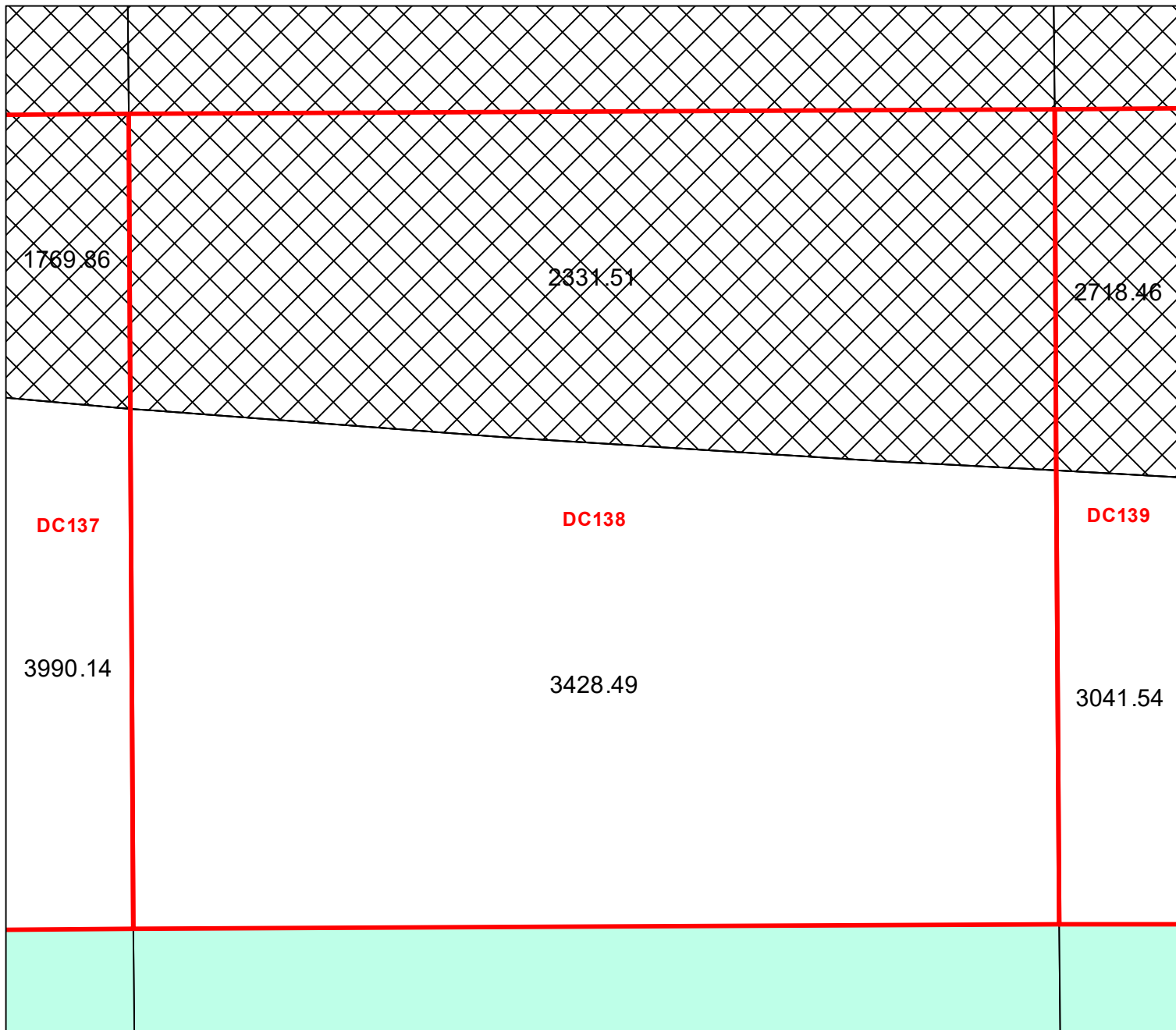
Block portion numbers are in acres

DC137

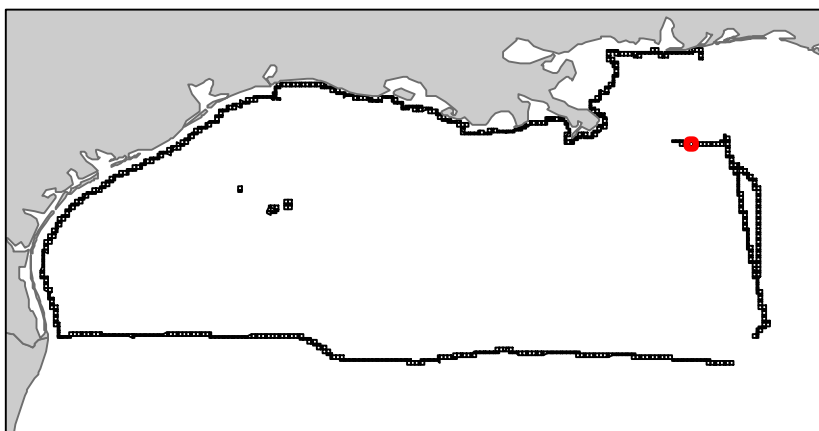
De Soto Canyon

NH16-11

Block 138



- Split Block
- Deferred Portion
- Portion Landward of the SLA
- Portion that is Non-US Jurisdiction
- Available Portion of Block
- Portion Under Moratorium
- Active Lease (Not-available)




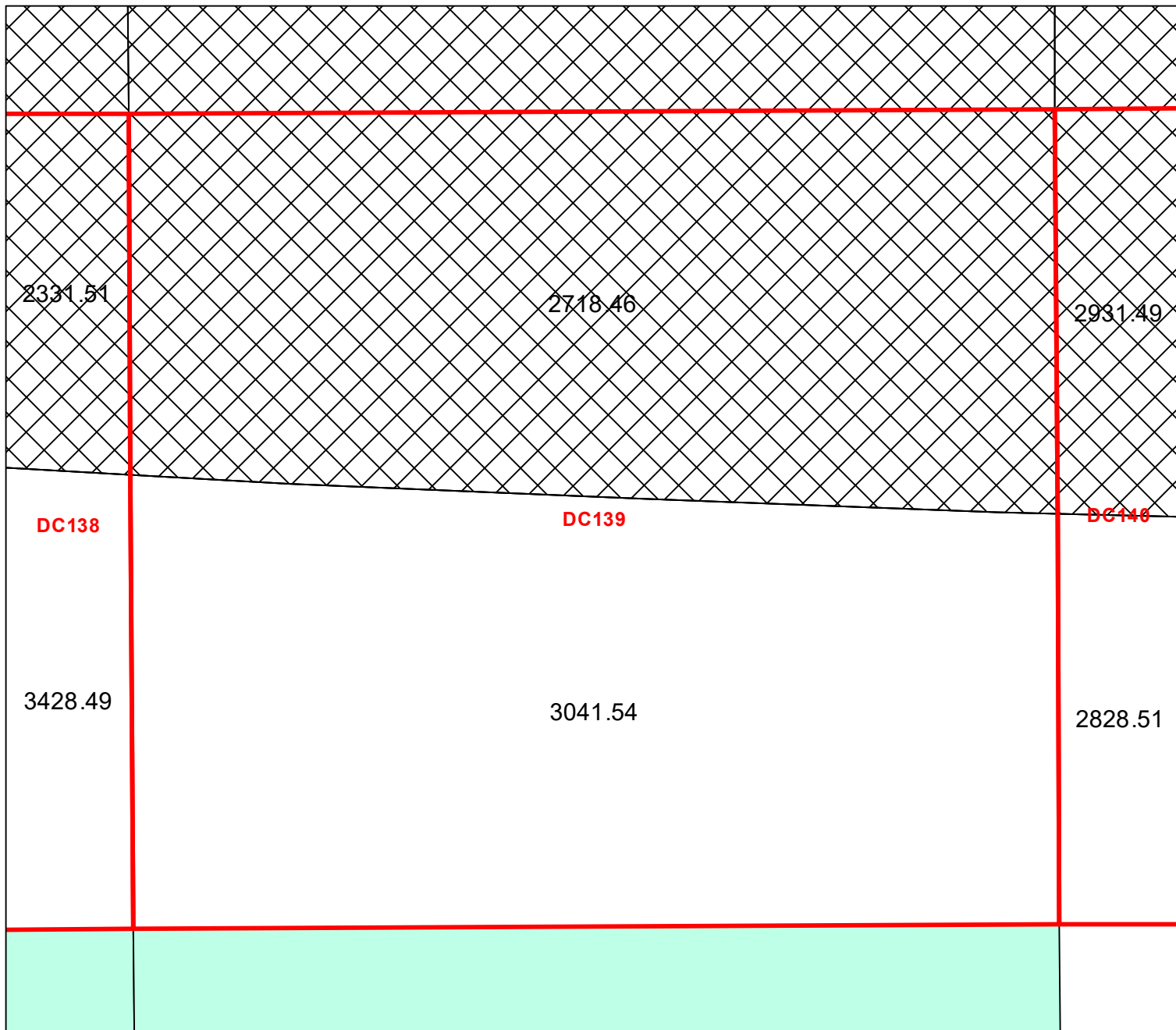

Block portion numbers are in acres

DC138

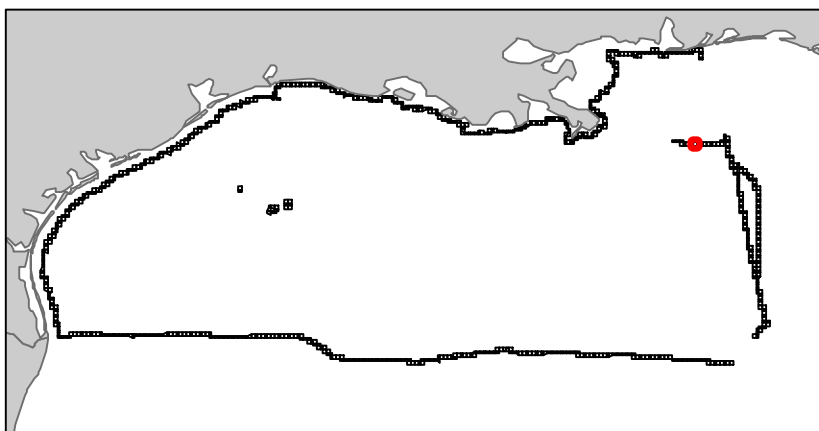
De Soto Canyon

NH16-11

Block 139



- Split Block
- Deferred Portion
- Portion Landward of the SLA
- Portion that is Non-US Jurisdiction
- Available Portion of Block
- Portion Under Moratorium
- Active Lease (Not-available)




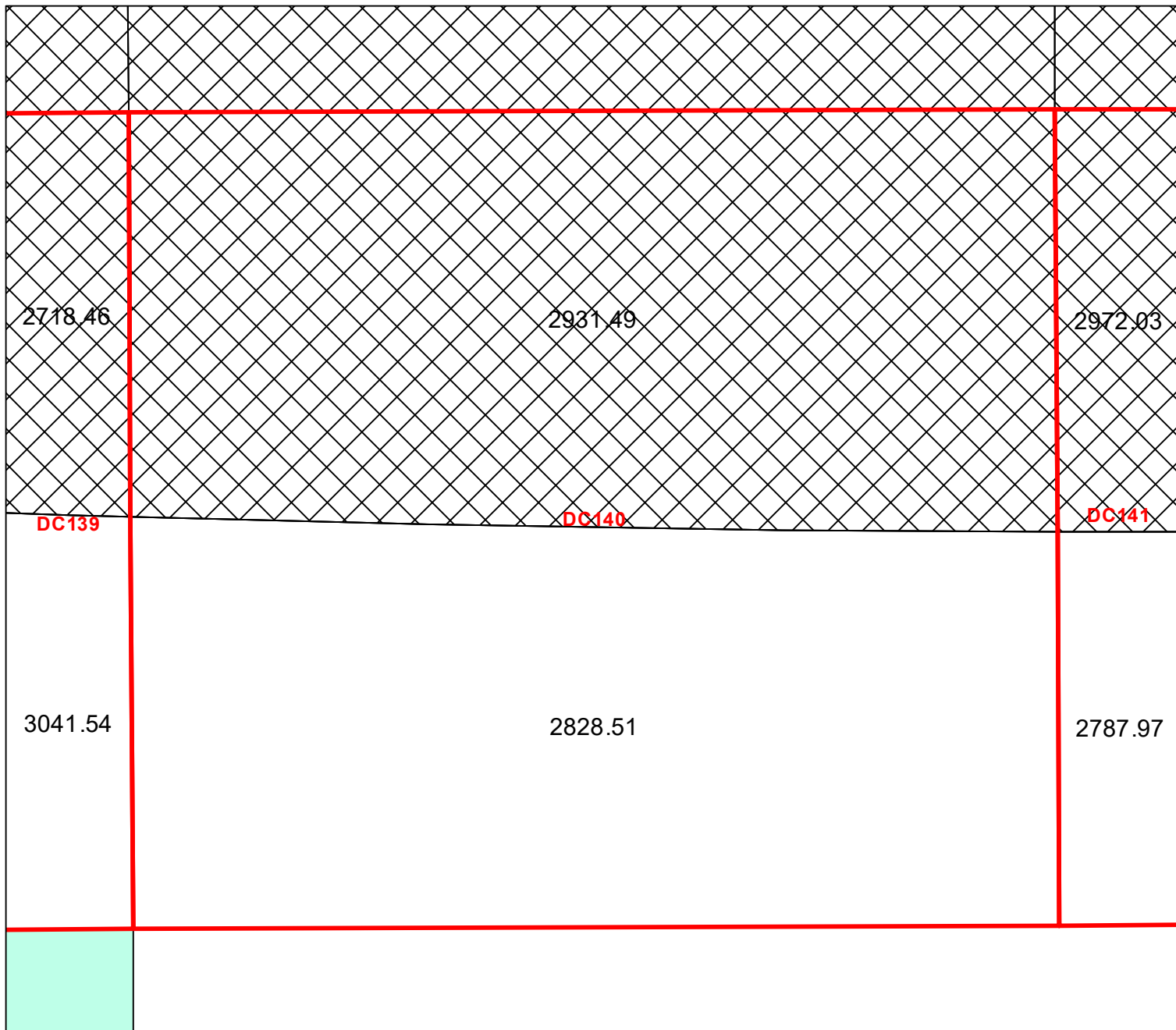
Block portion numbers are in acres

DC139

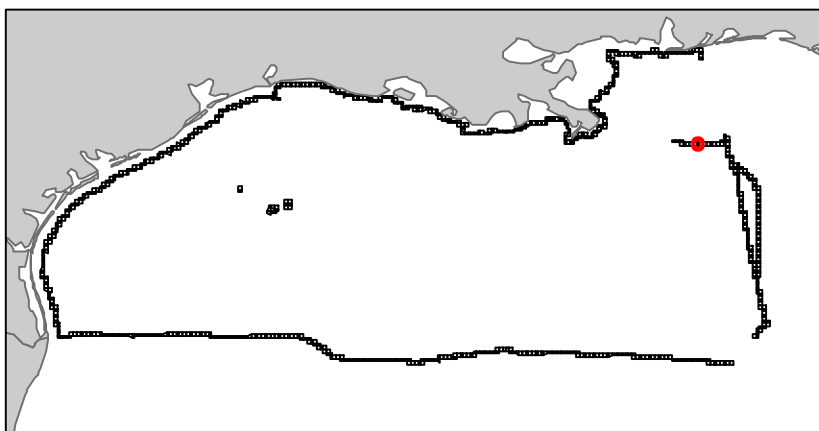
De Soto Canyon

NH16-11

Block 140



-  Split Block
-  Deferred Portion
-  Portion Landward of the SLA
-  Portion that is Non-US Jurisdiction
-  Available Portion of Block
-  Portion Under Moratorium
-  Active Lease (Not-available)




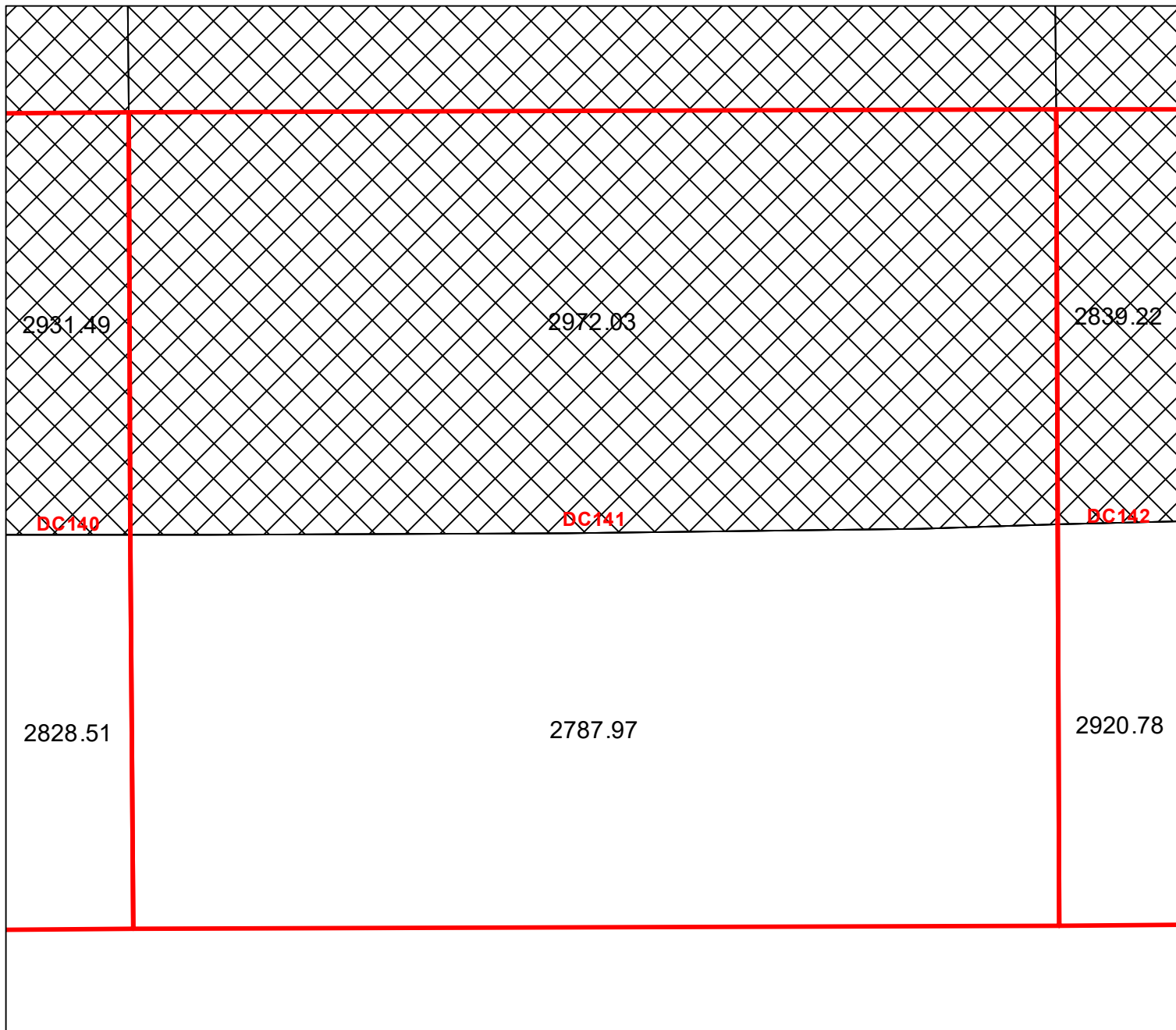
Block portion numbers are in acres







DC140

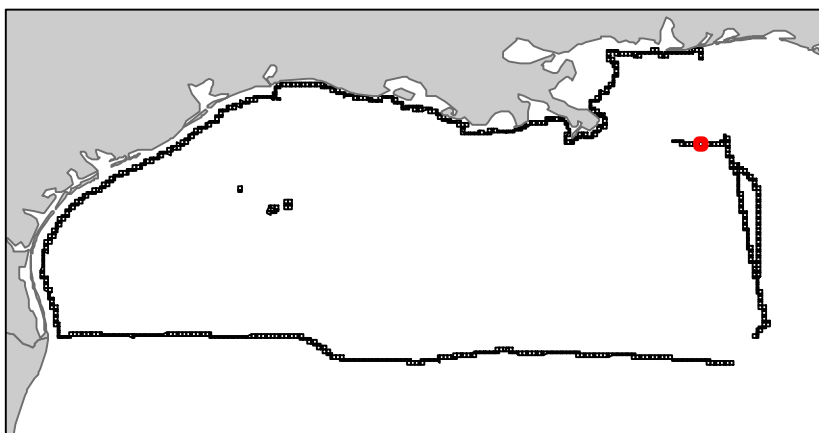
De Soto Canyon

NH16-11

Block 141



-  Split Block
-  Deferred Portion
-  Portion Landward of the SLA
-  Portion that is Non-US Jurisdiction
-  Available Portion of Block
-  Portion Under Moratorium
-  Active Lease (Not-available)




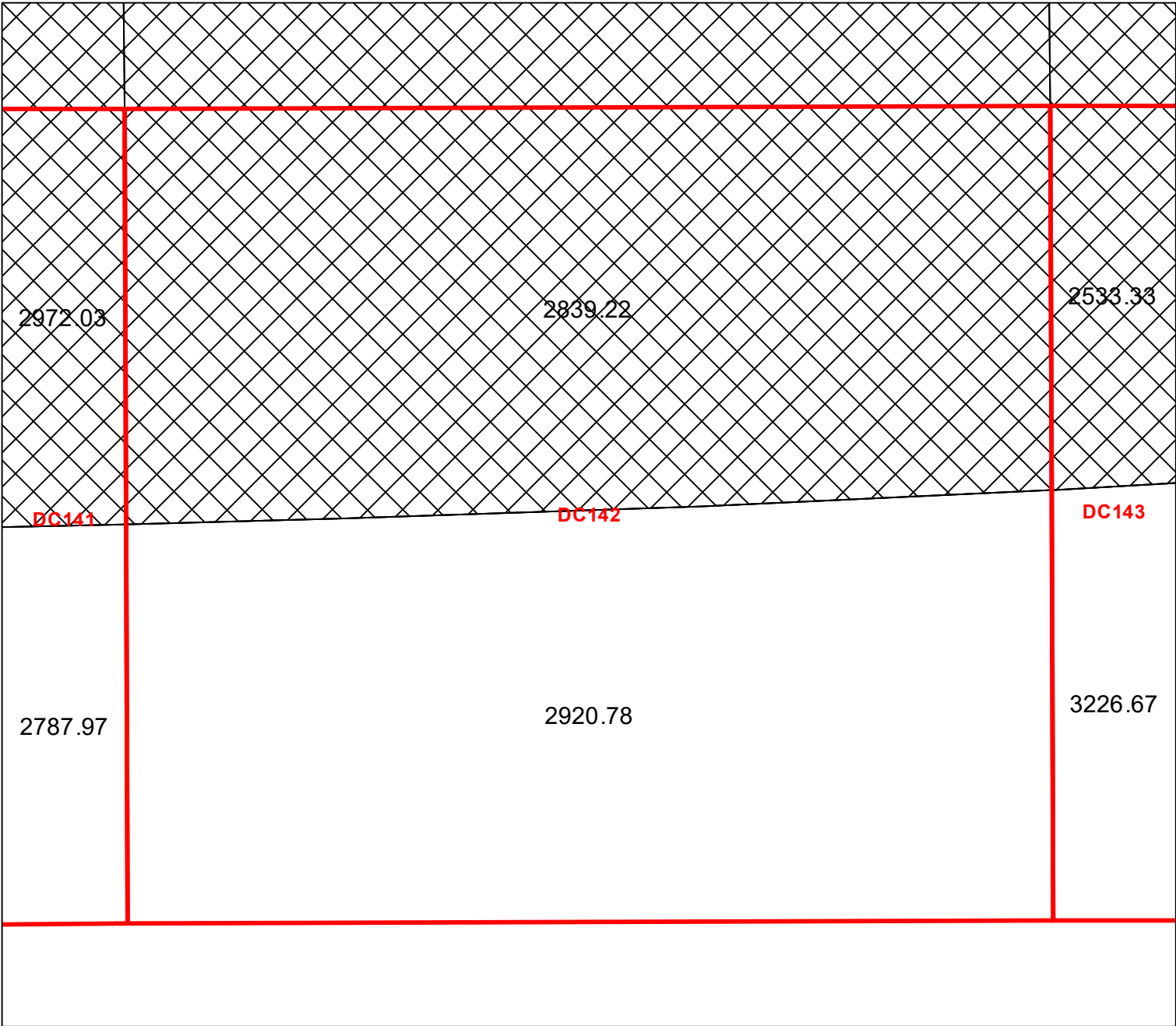
Block portion numbers are in acres





DC141

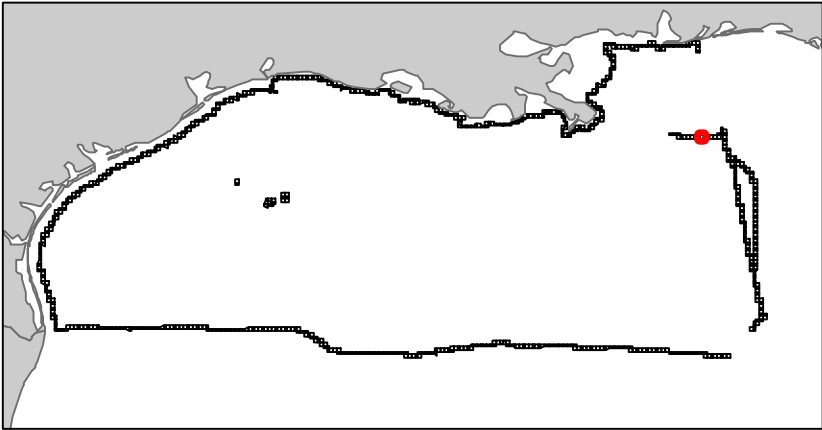
De Soto Canyon

NH16-11

Block 142



-  Split Block
-  Deferred Portion
-  Portion Landward of the SLA
-  Portion that is Non-US Jurisdiction
-  Available Portion of Block
-  Portion Under Moratorium
-  Active Lease (Not-available)


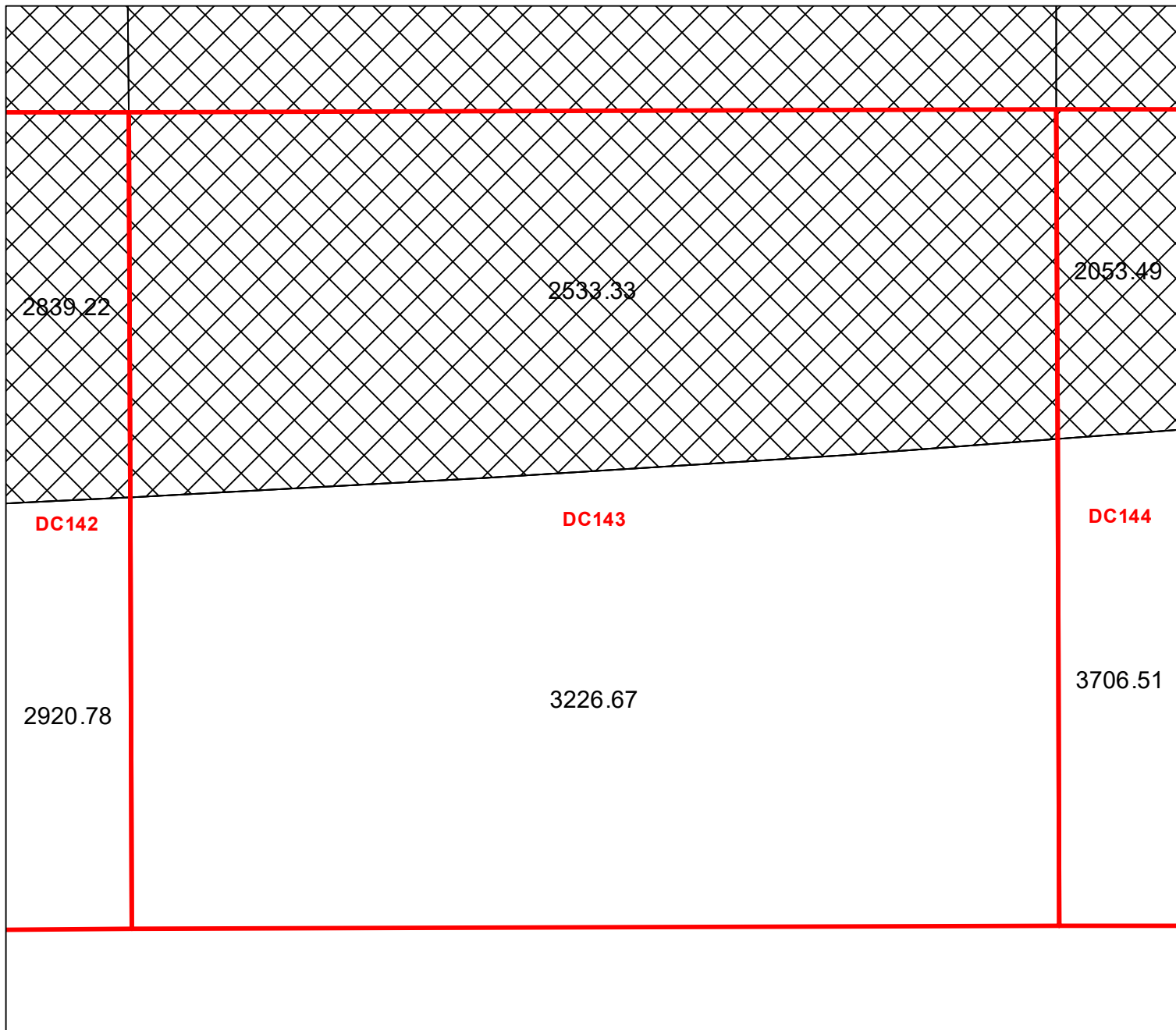


Block portion numbers are in acres

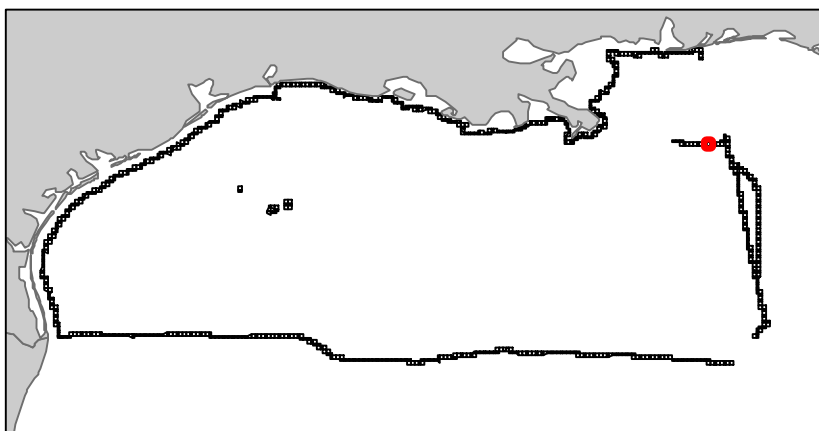
De Soto Canyon

NH16-11

Block 143



- Split Block
- Deferred Portion
- Portion Landward of the SLA
- Portion that is Non-US Jurisdiction
- Available Portion of Block
- Portion Under Moratorium
- Active Lease (Not-available)




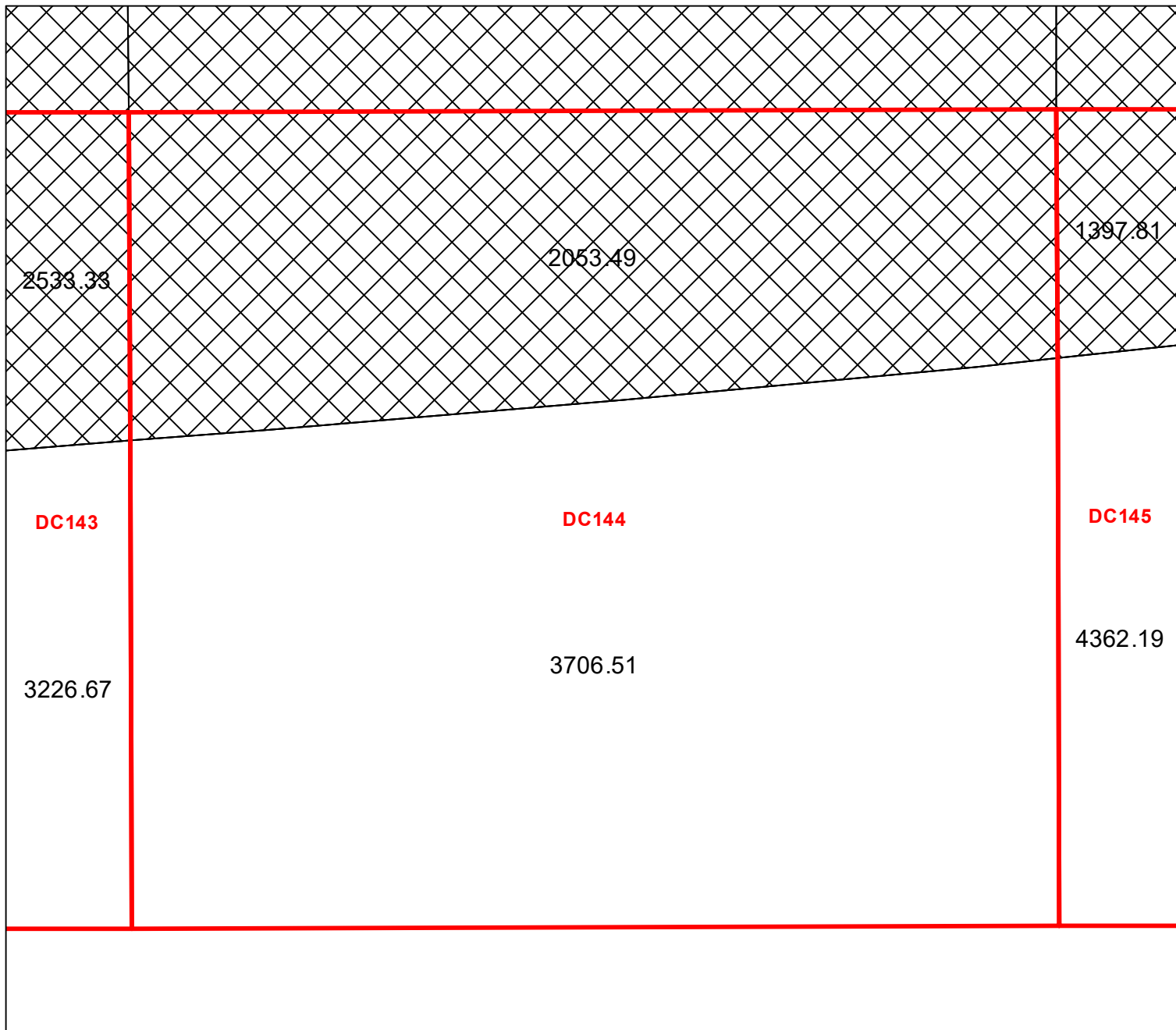
Block portion numbers are in acres

DC143

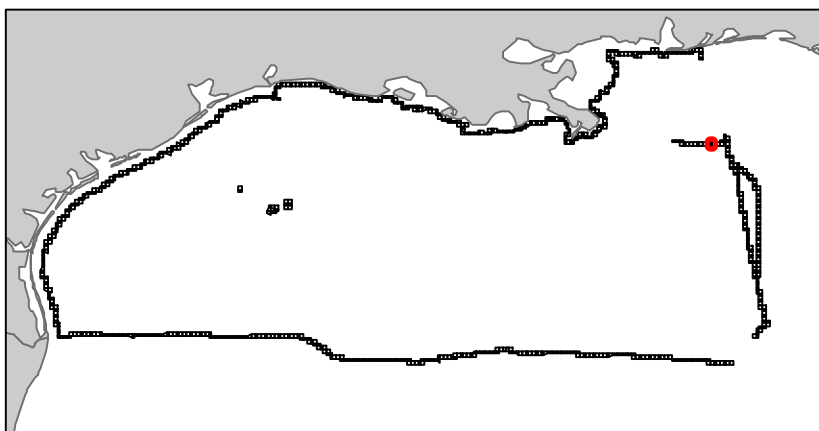
De Soto Canyon

NH16-11

Block 144



-  Split Block
-  Deferred Portion
-  Portion Landward of the SLA
-  Portion that is Non-US Jurisdiction
-  Available Portion of Block
-  Portion Under Moratorium
-  Active Lease (Not-available)




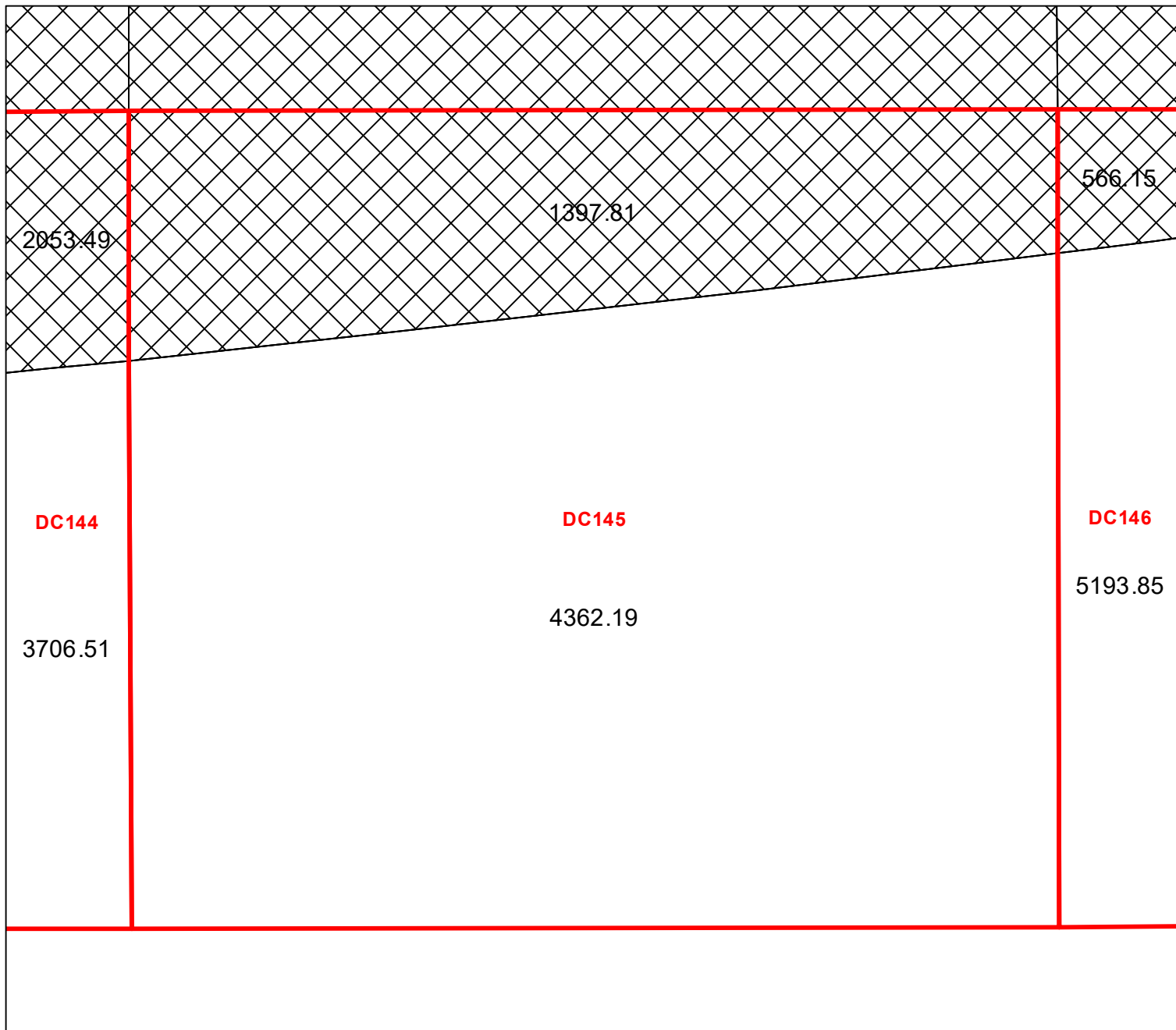
Block portion numbers are in acres

DC144

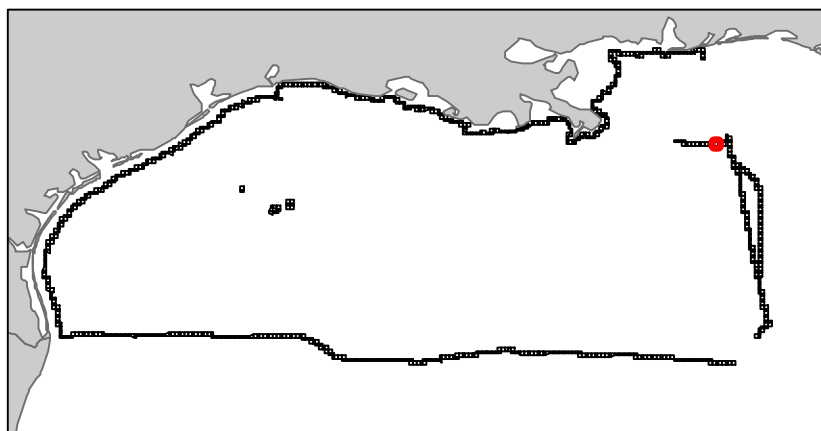
De Soto Canyon

NH16-11

Block 145



- Split Block
- Deferred Portion
- Portion Landward of the SLA
- Portion that is Non-US Jurisdiction
- Available Portion of Block
- Portion Under Moratorium
- Active Lease (Not-available)




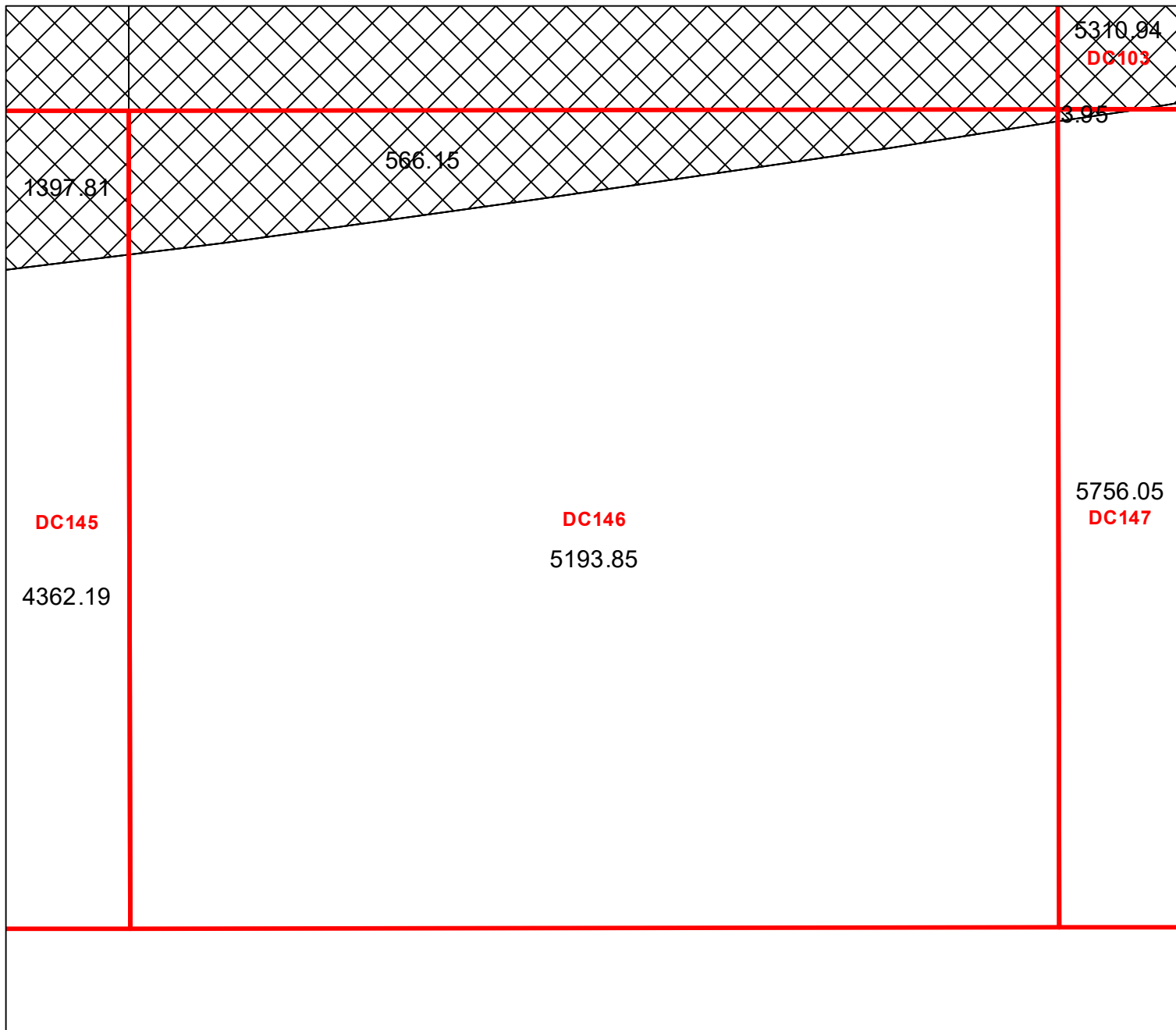
Block portion numbers are in acres

DC145

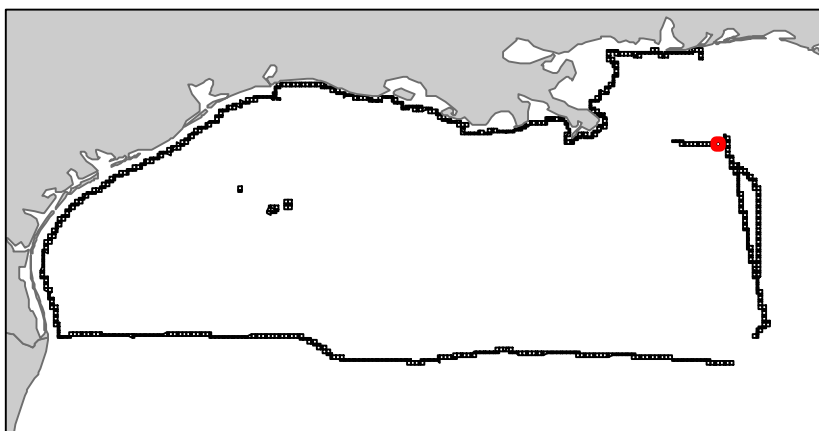
De Soto Canyon

NH16-11

Block 146



- Split Block
- Deferred Portion
- Portion Landward of the SLA
- Portion that is Non-US Jurisdiction
- Available Portion of Block
- Portion Under Moratorium
- Active Lease (Not-available)




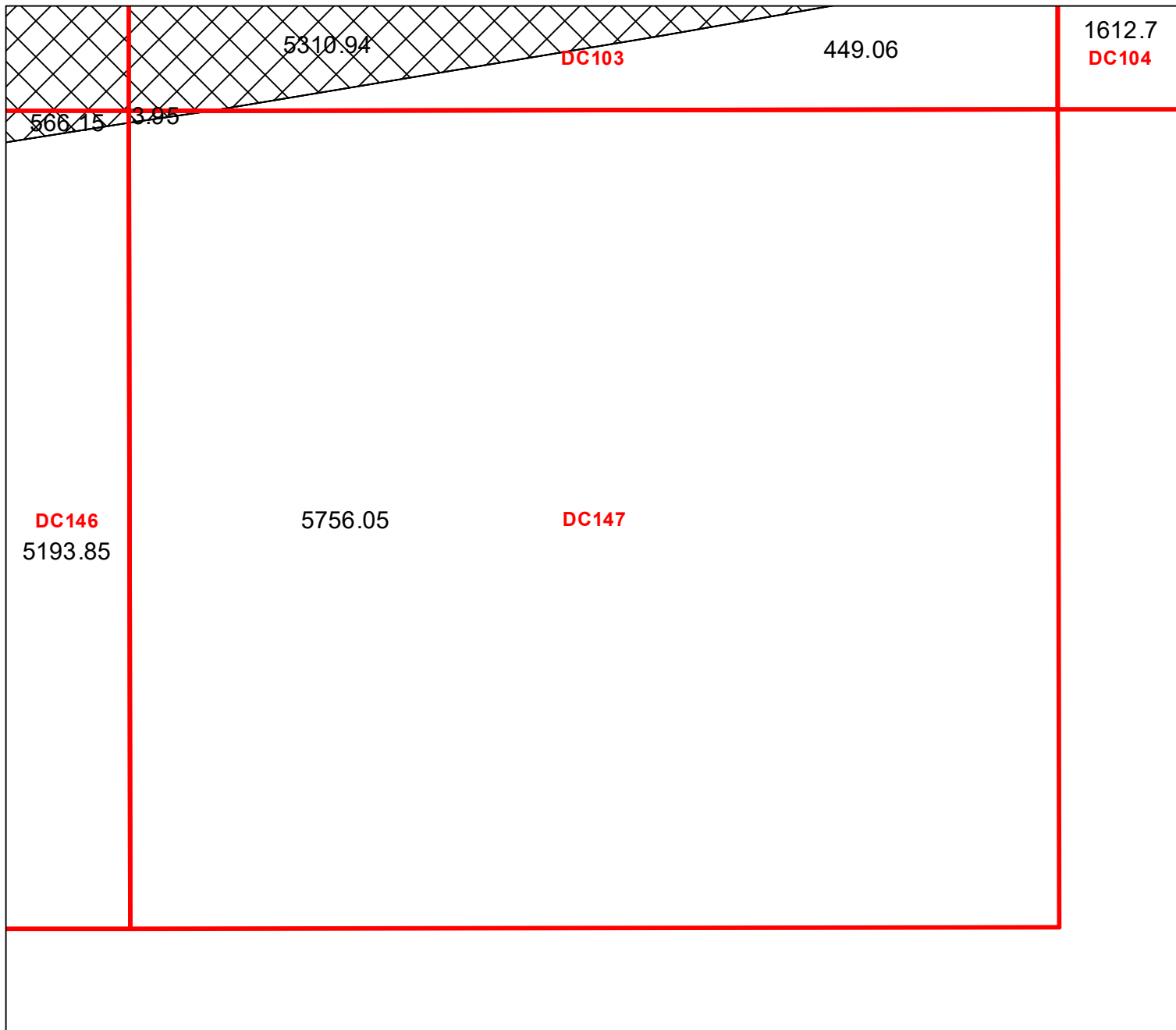

Block portion numbers are in acres

DC146

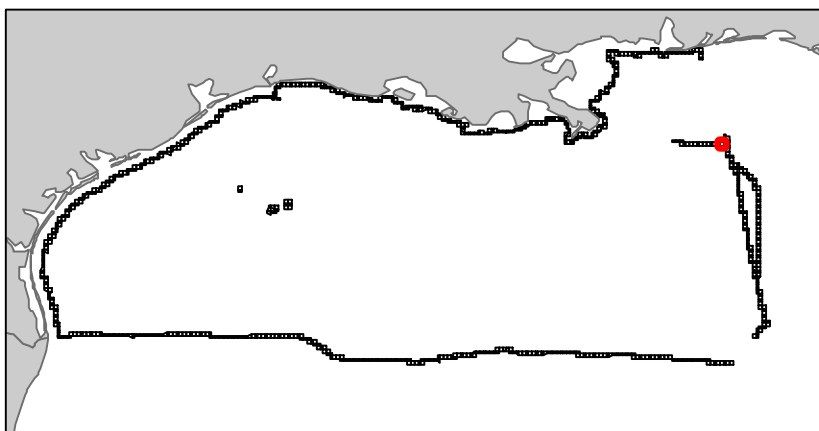
De Soto Canyon

NH16-11

Block 147



- Split Block
- Deferred Portion
- Portion Landward of the SLA
- Portion that is Non-US Jurisdiction
- Available Portion of Block
- Portion Under Moratorium
- Active Lease (Not-available)




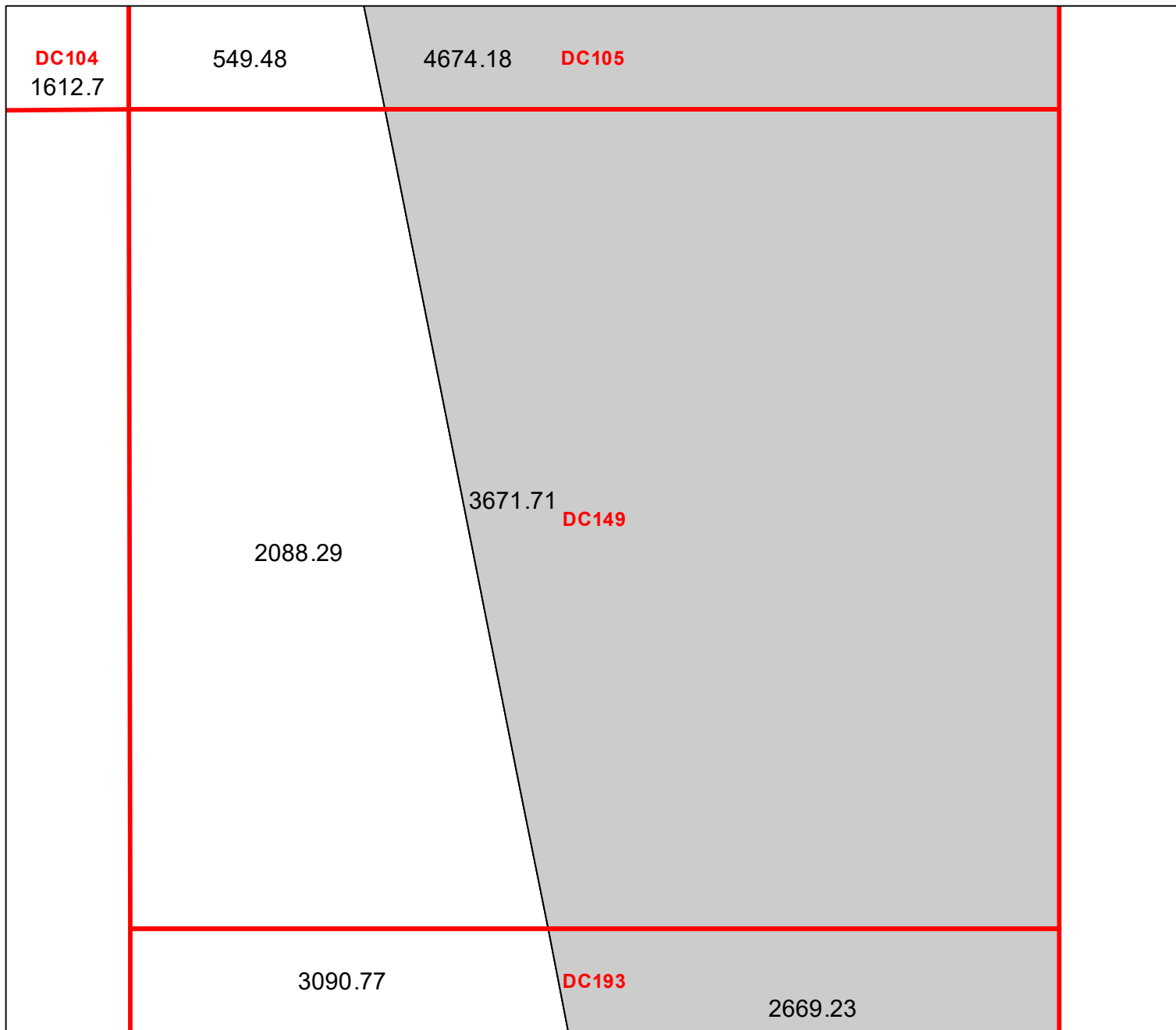
Block portion numbers are in acres

DC147

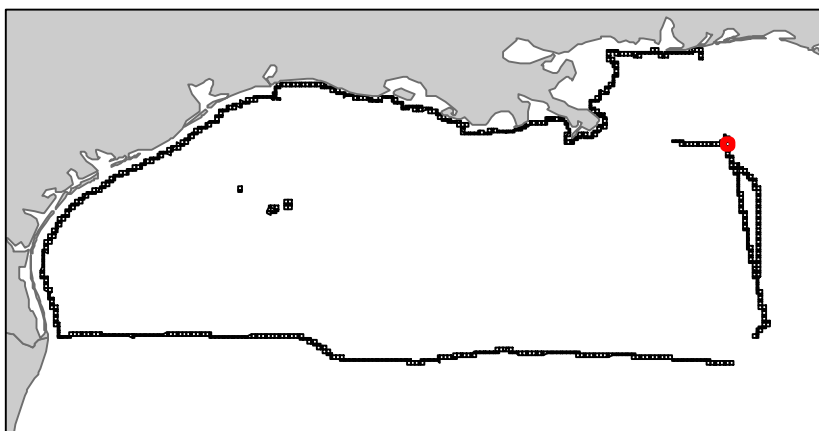
De Soto Canyon

NH16-11

Block 149



- Split Block
- Deferred Portion
- Portion Landward of the SLA
- Portion that is Non-US Jurisdiction
- Available Portion of Block
- Portion Under Moratorium
- Active Lease (Not-available)




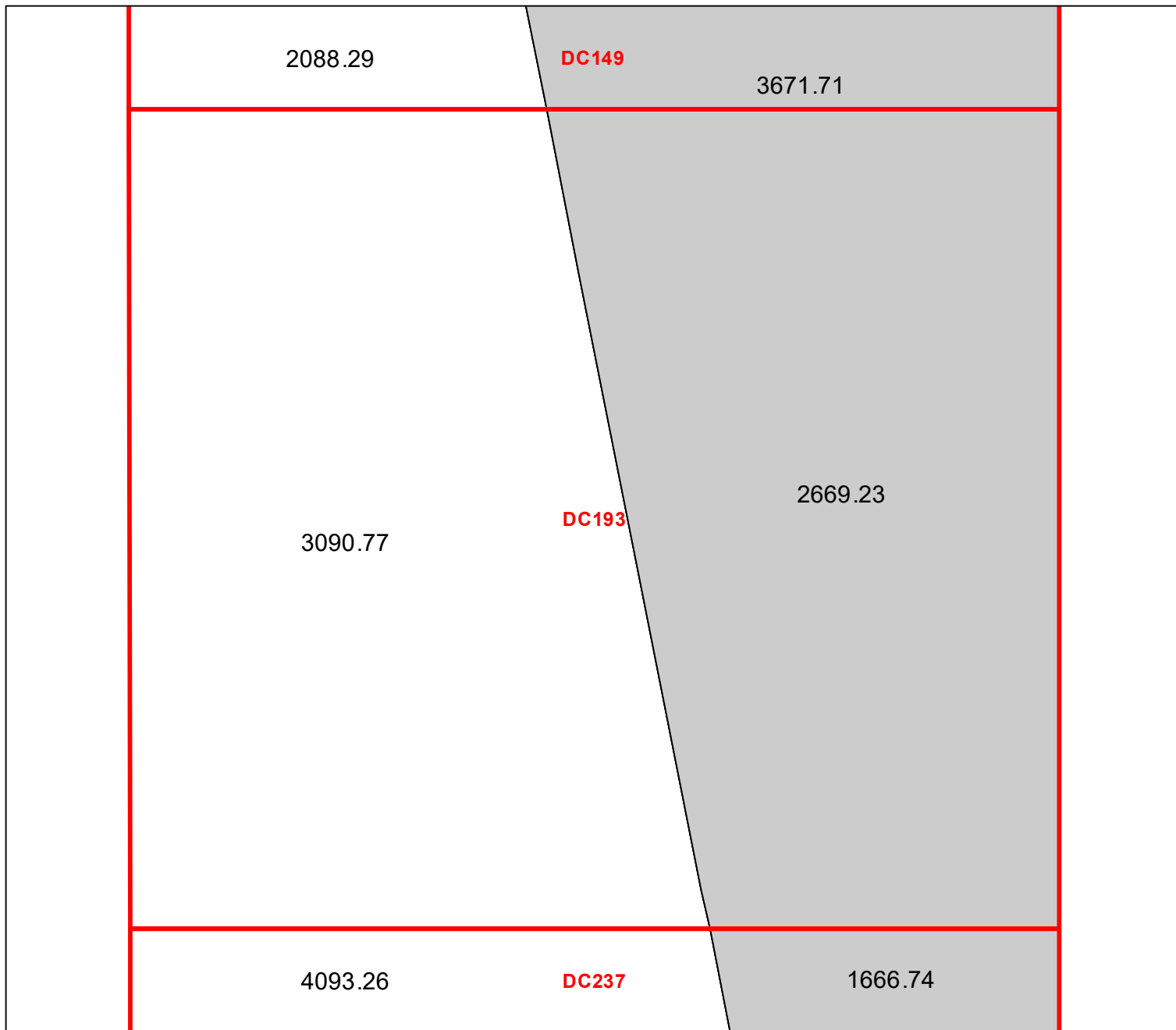
Block portion numbers are in acres

DC149

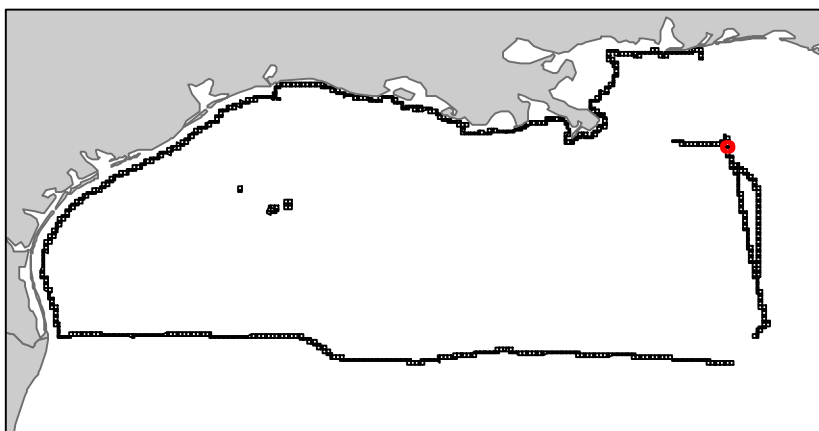
De Soto Canyon

NH16-11

Block 193



-  Split Block
-  Deferred Portion
-  Portion Landward of the SLA
-  Portion that is Non-US Jurisdiction
-  Available Portion of Block
-  Portion Under Moratorium
-  Active Lease (Not-available)




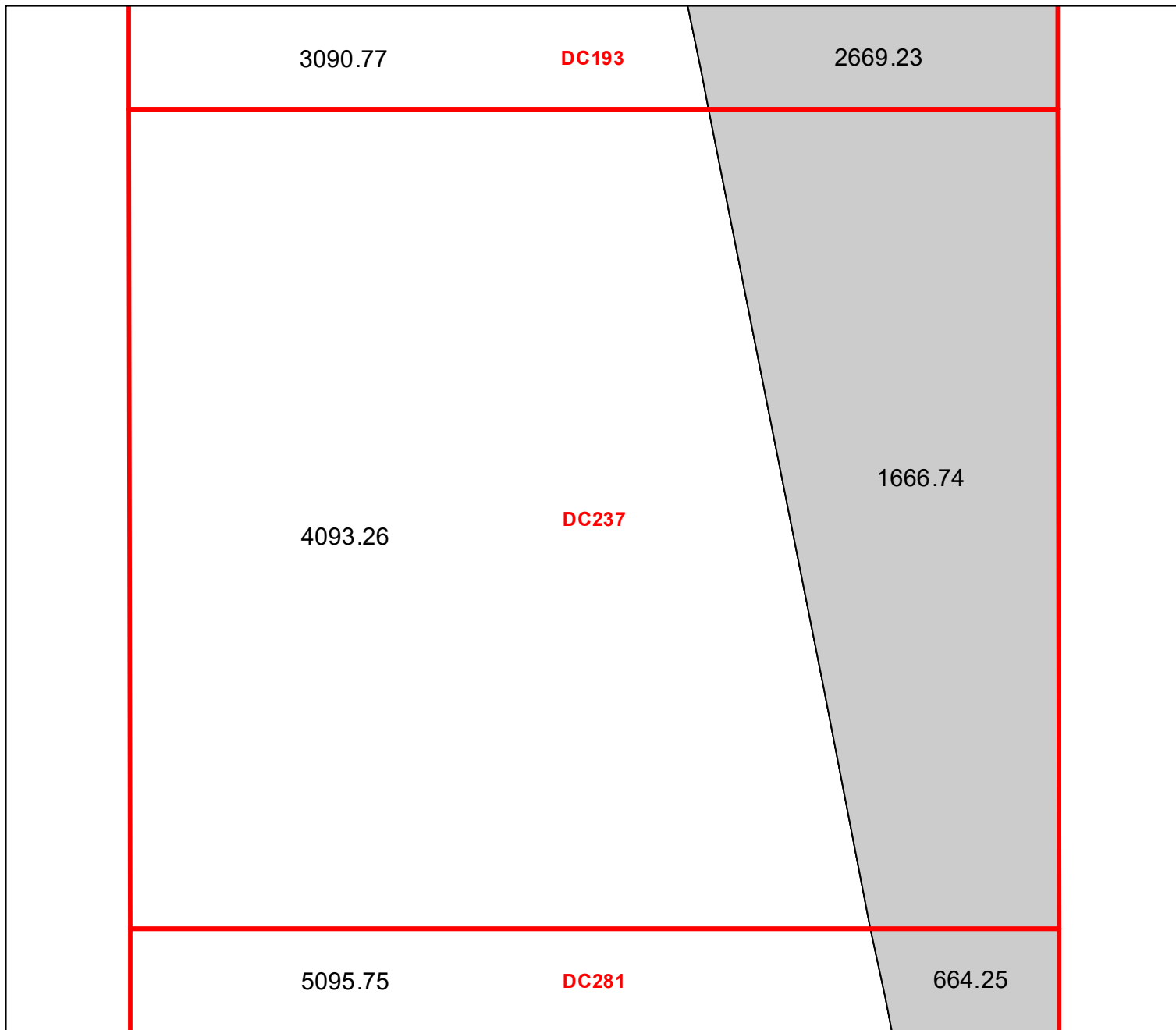

Block portion numbers are in acres

DC193

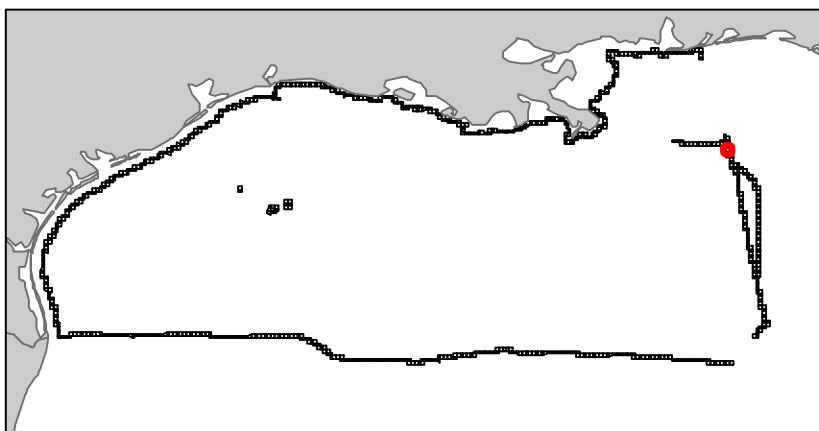
De Soto Canyon

NH16-11

Block 237



- Split Block
- Deferred Portion
- Portion Landward of the SLA
- Portion that is Non-US Jurisdiction
- Available Portion of Block
- Portion Under Moratorium
- Active Lease (Not-available)




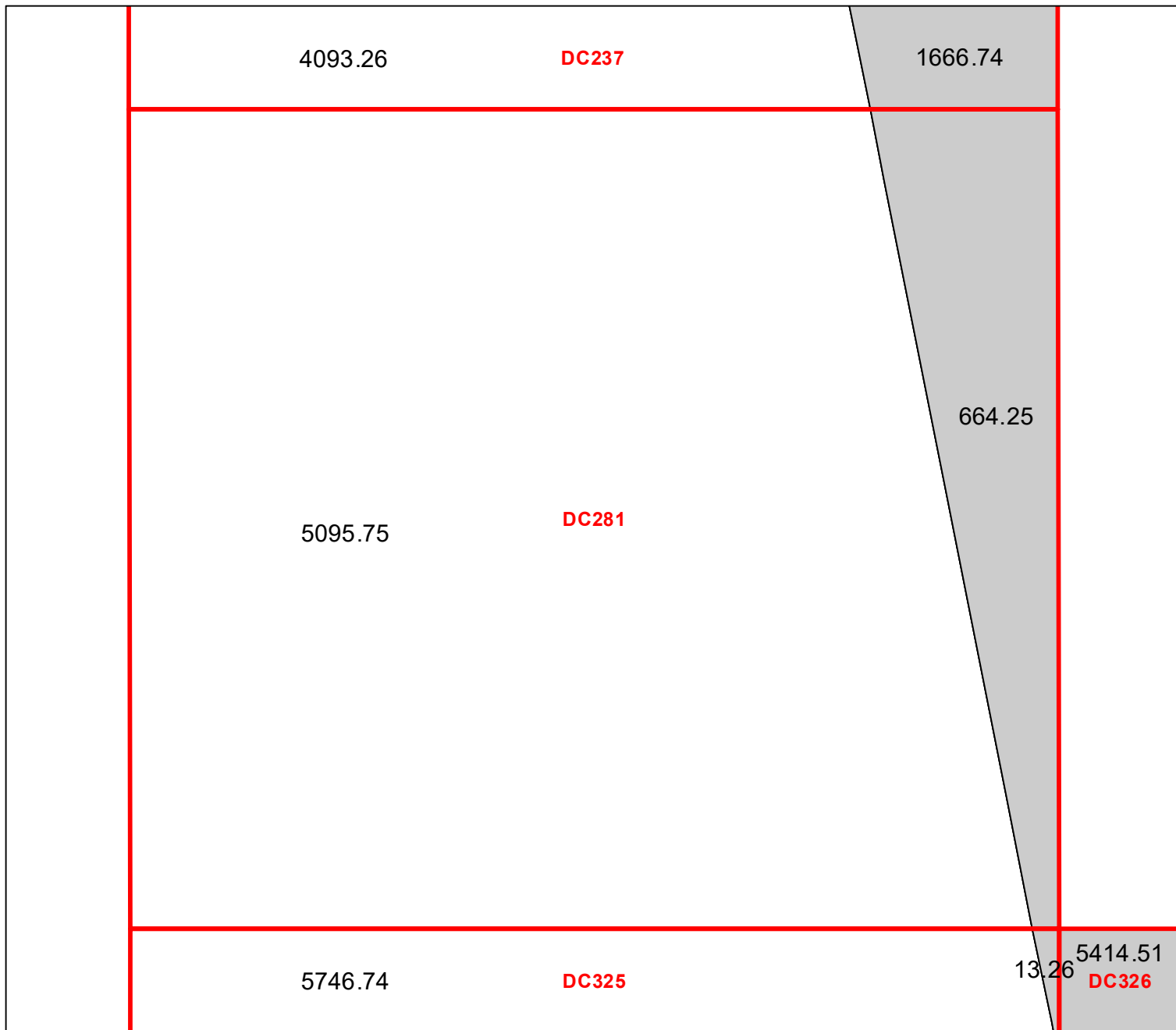
Block portion numbers are in acres

DC237

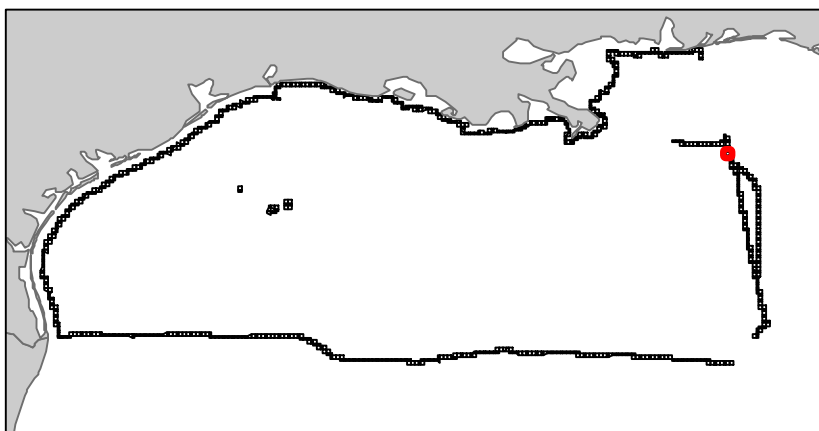
De Soto Canyon

NH16-11

Block 281



- Split Block
- Deferred Portion
- Portion Landward of the SLA
- Portion that is Non-US Jurisdiction
- Available Portion of Block
- Portion Under Moratorium
- Active Lease (Not-available)




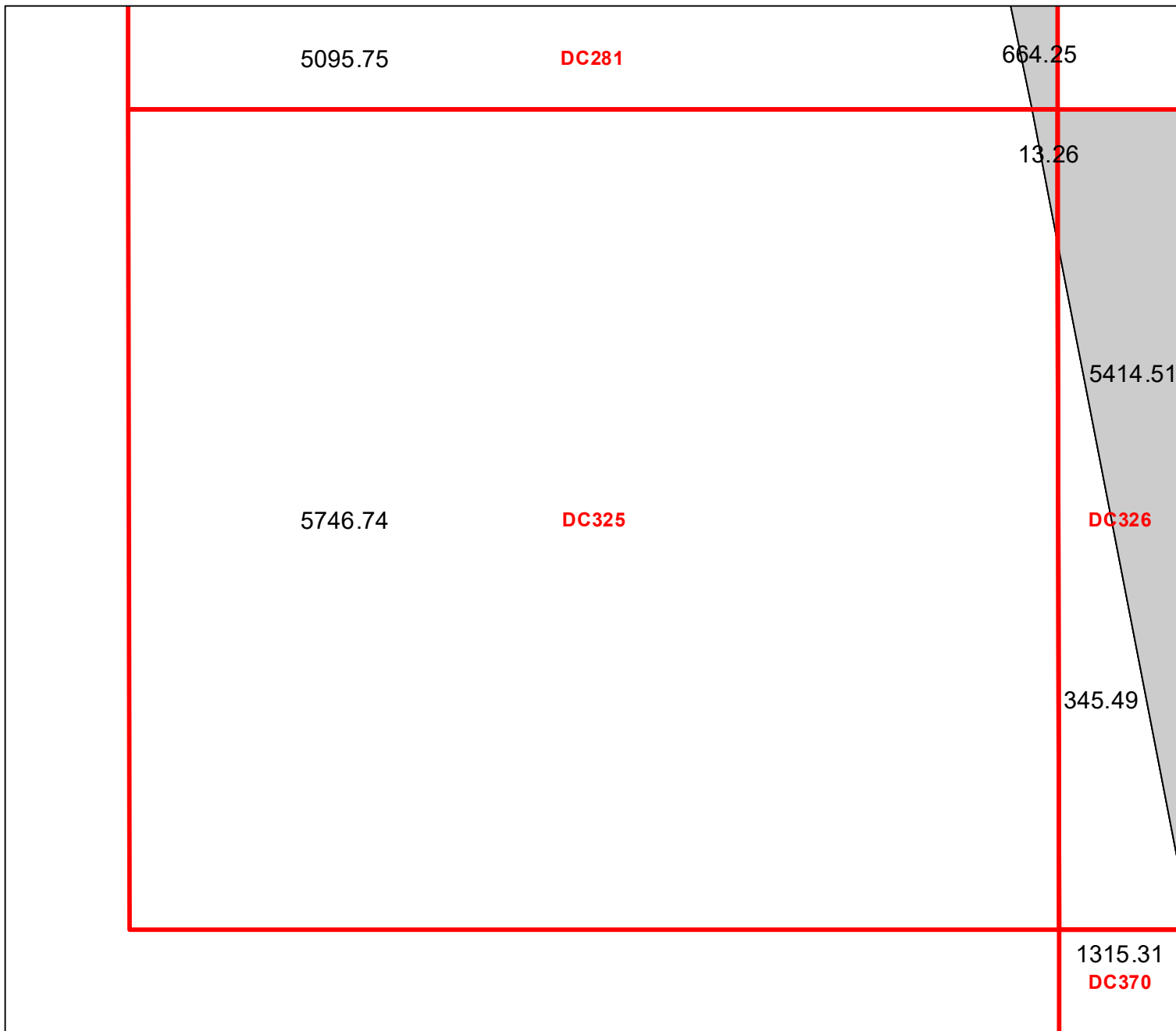
Block portion numbers are in acres

DC281

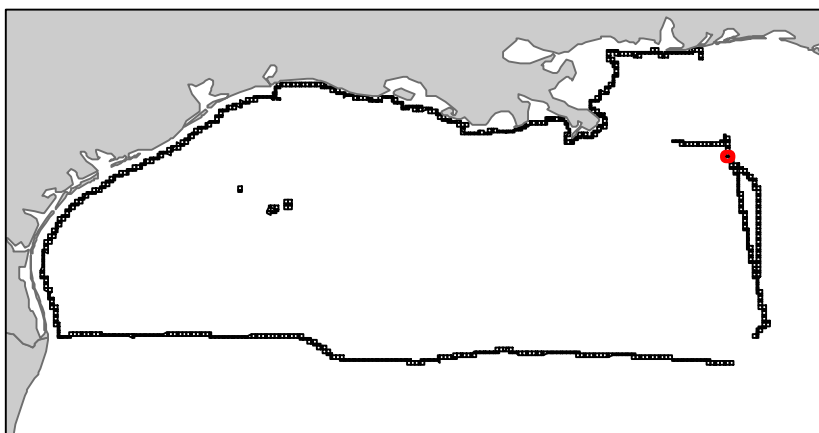
De Soto Canyon

NH16-11

Block 325



-  Split Block
-  Deferred Portion
-  Portion Landward of the SLA
-  Portion that is Non-US Jurisdiction
-  Available Portion of Block
-  Portion Under Moratorium
-  Active Lease (Not-available)




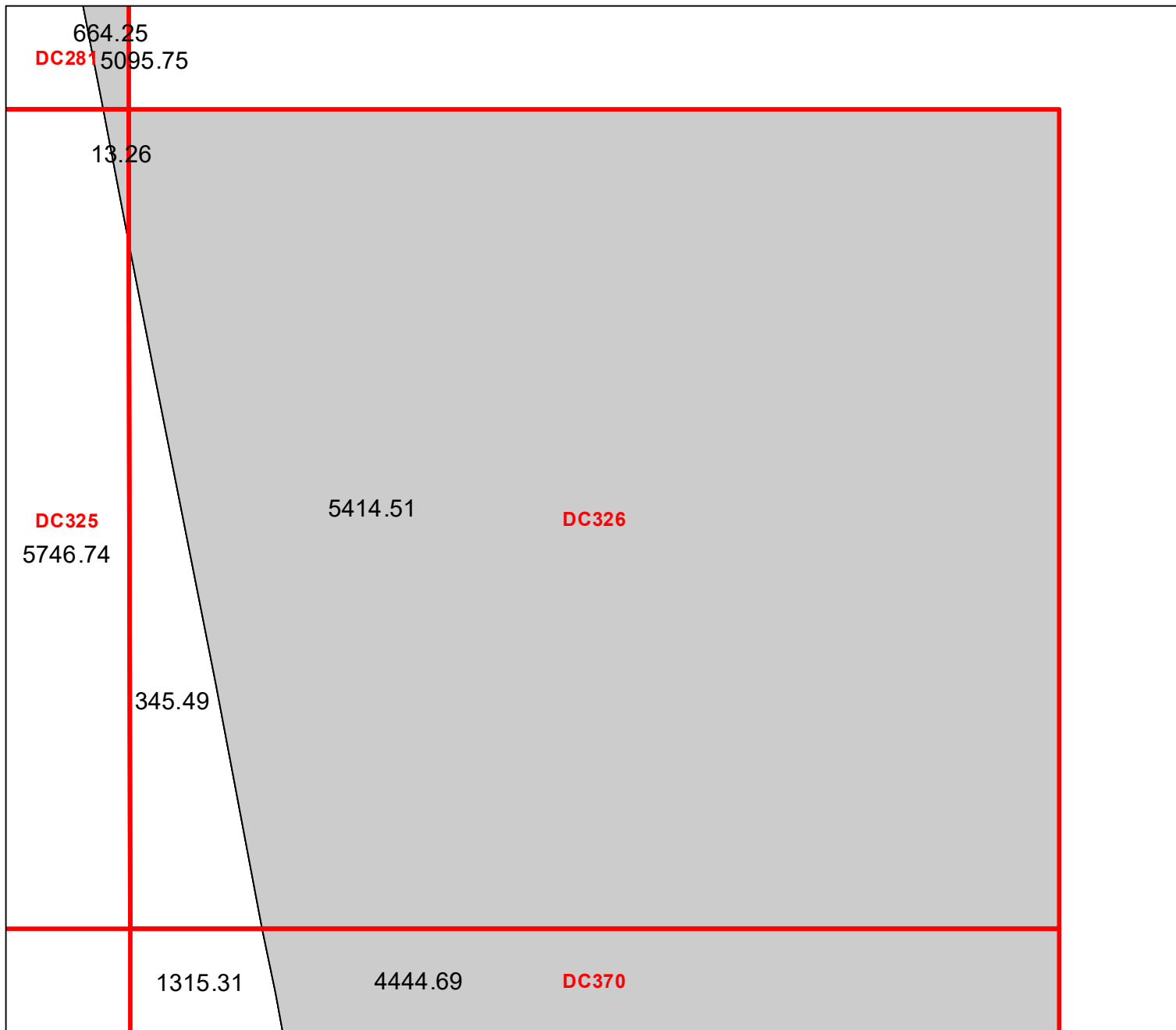
Block portion numbers are in acres

DC325

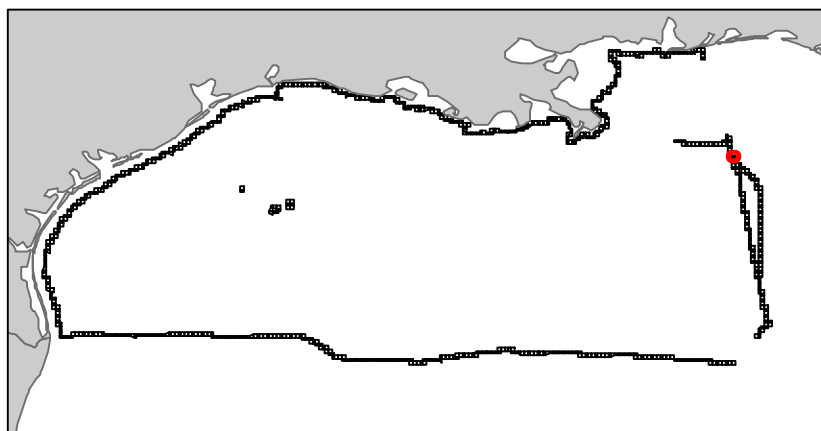
De Soto Canyon

NH16-11

Block 326



- Split Block
- Deferred Portion
- Portion Landward of the SLA
- Portion that is Non-US Jurisdiction
- Available Portion of Block
- Portion Under Moratorium
- Active Lease (Not-available)




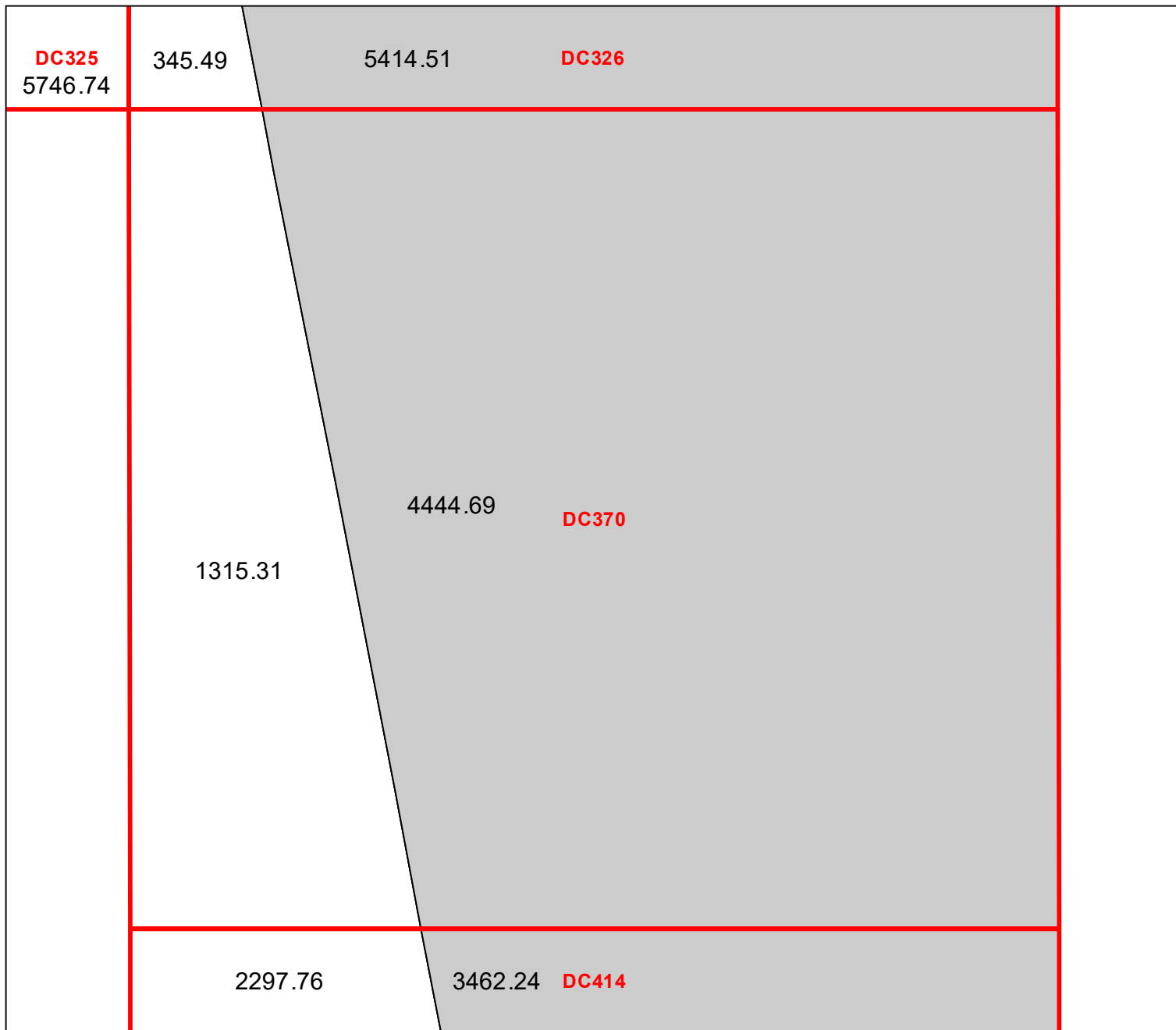
Block portion numbers are in acres


DC326

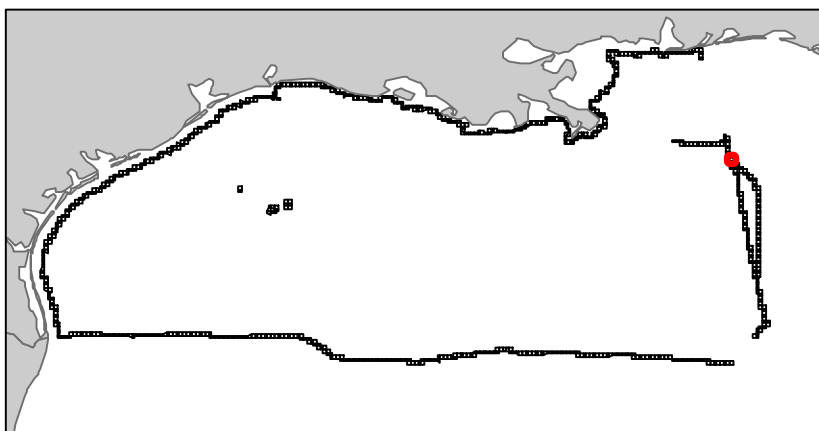
De Soto Canyon

NH16-11

Block 370



-  Split Block
-  Deferred Portion
-  Portion Landward of the SLA
-  Portion that is Non-US Jurisdiction
-  Available Portion of Block
-  Portion Under Moratorium
-  Active Lease (Not-available)




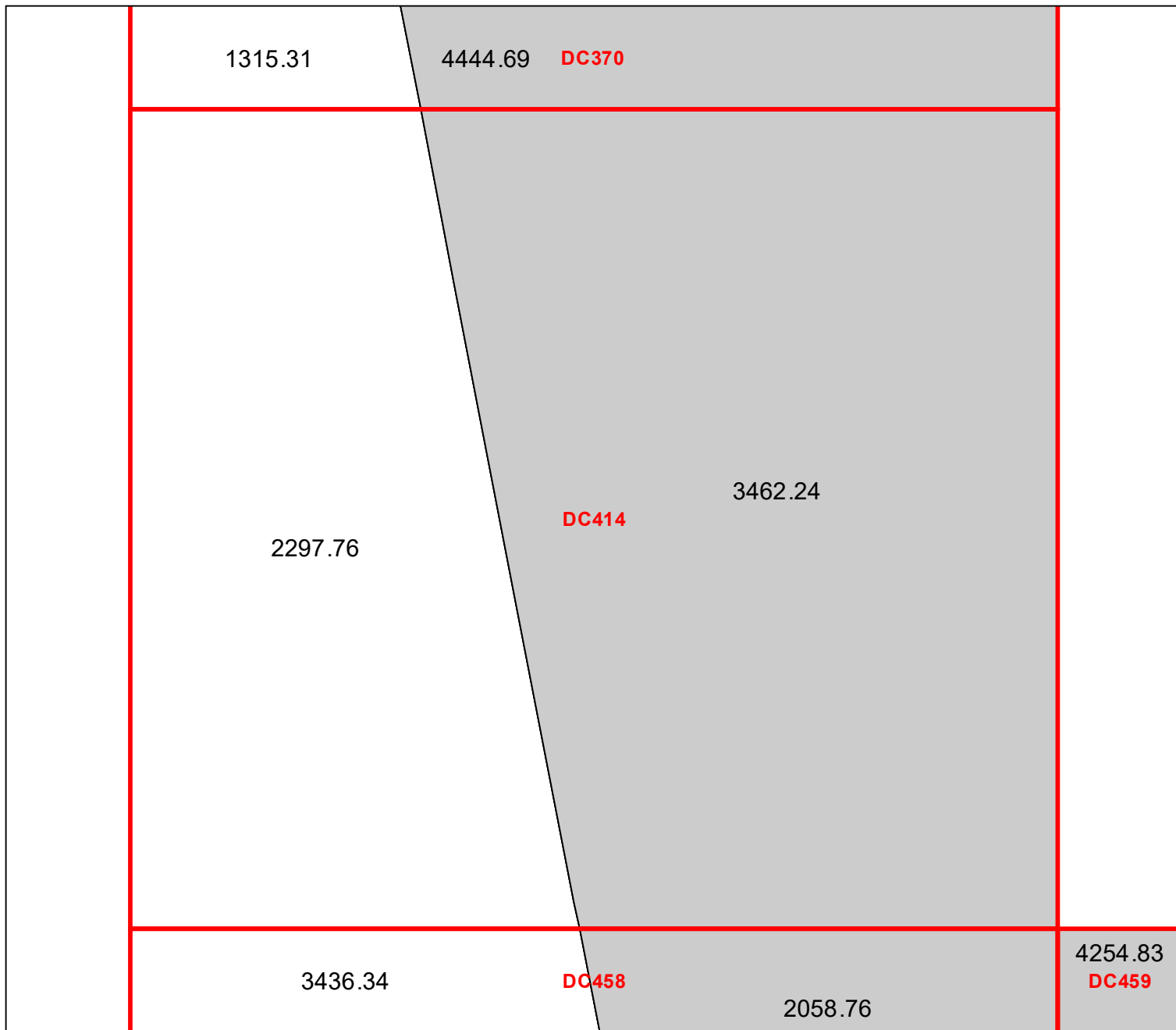

Block portion numbers are in acres

DC370

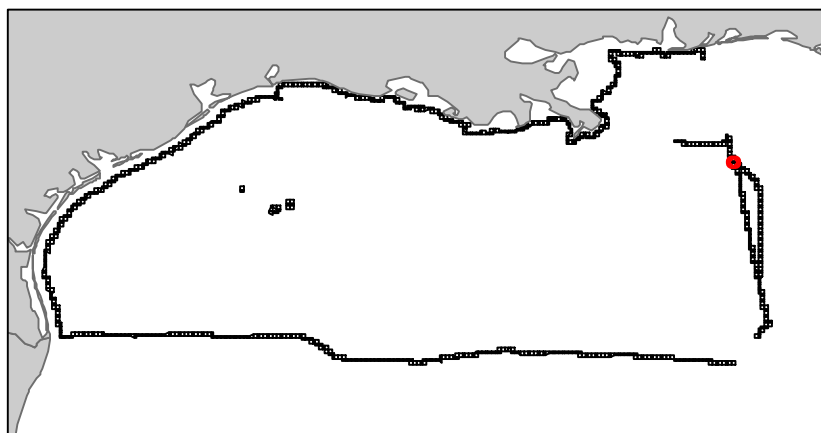
De Soto Canyon

NH16-11

Block 414



- Split Block
- Deferred Portion
- Portion Landward of the SLA
- Portion that is Non-US Jurisdiction
- Available Portion of Block
- Portion Under Moratorium
- Active Lease (Not-available)




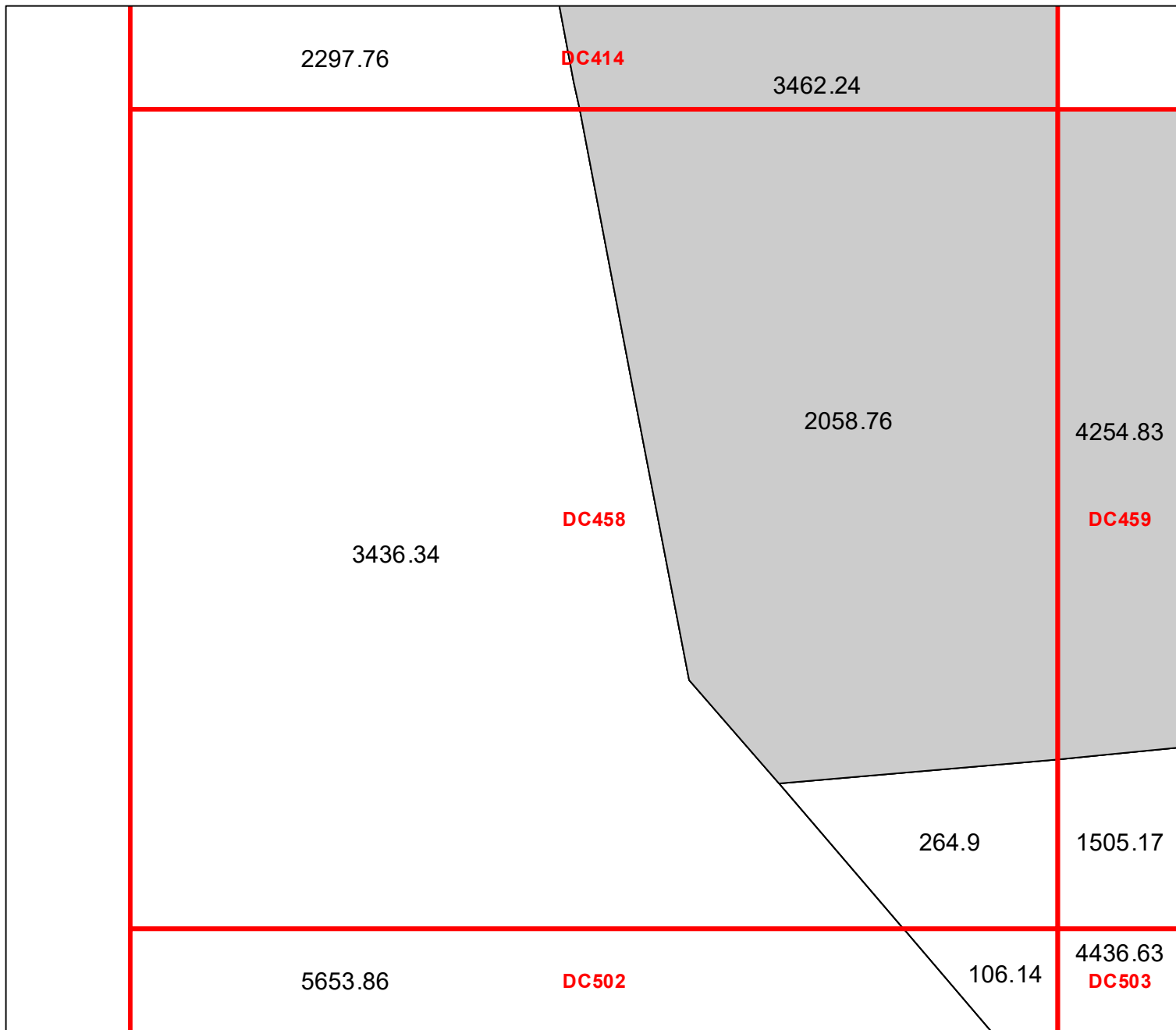
Block portion numbers are in acres

DC414

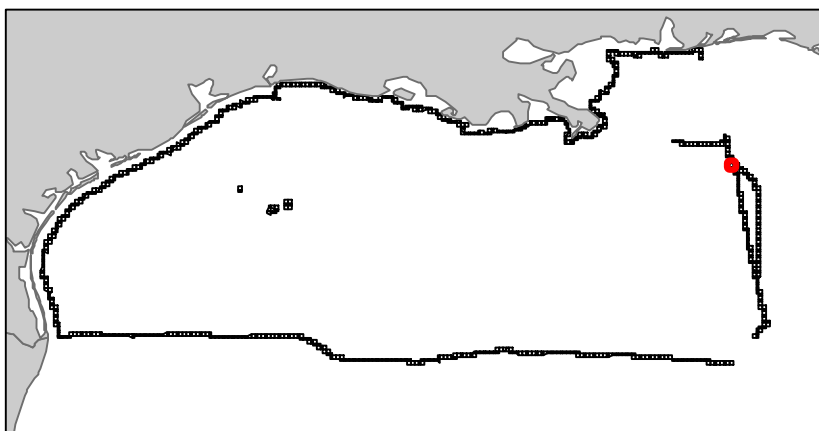
De Soto Canyon

NH16-11

Block 458



- Split Block
- Deferred Portion
- Portion Landward of the SLA
- Portion that is Non-US Jurisdiction
- Available Portion of Block
- Portion Under Moratorium
- Active Lease (Not-available)




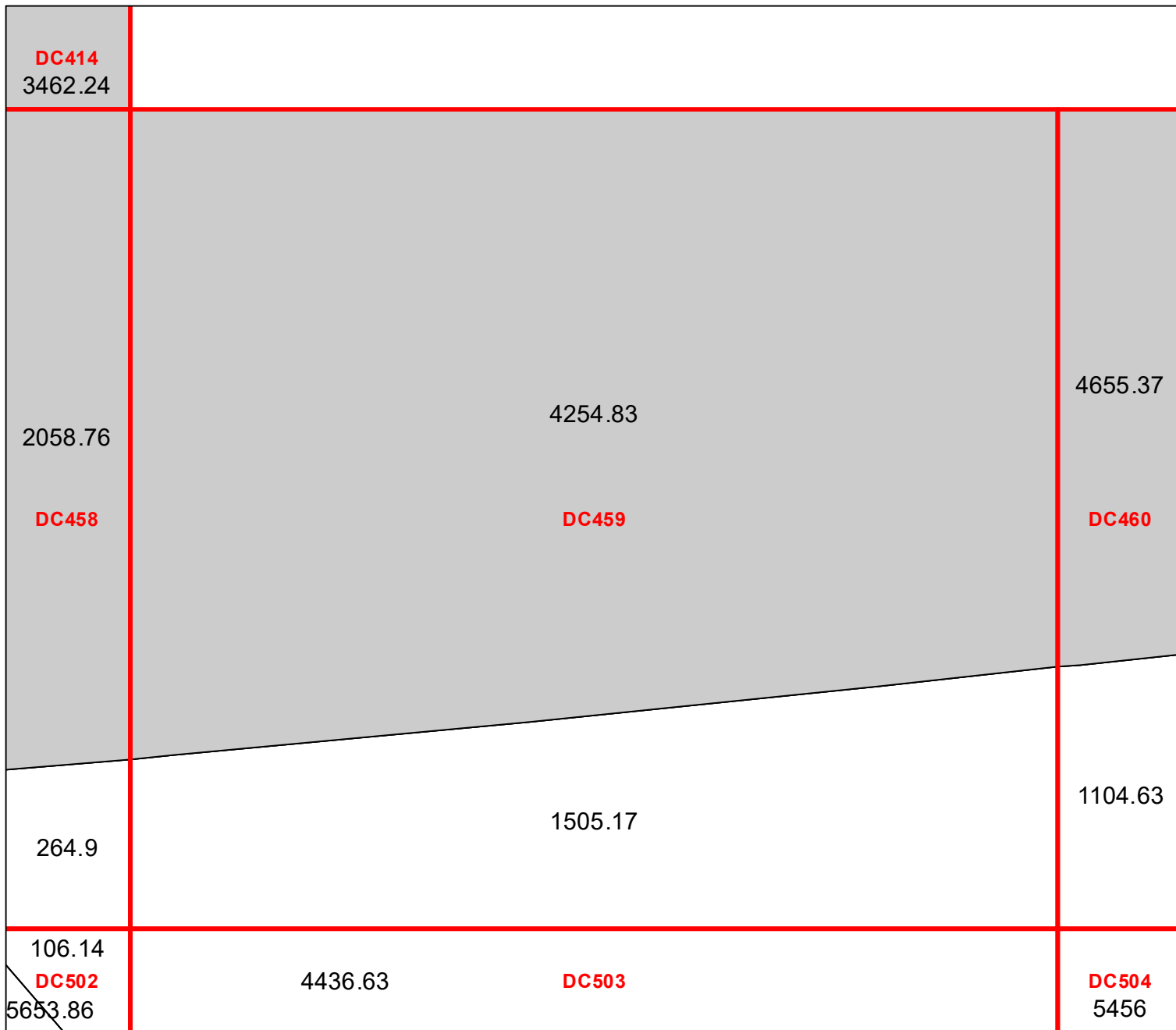

Block portion numbers are in acres

DC458

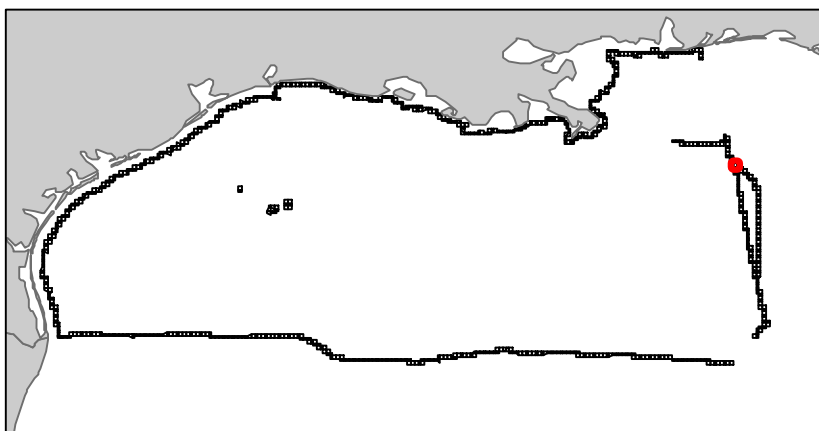
De Soto Canyon

NH16-11

Block 459



- Split Block
- Deferred Portion
- Portion Landward of the SLA
- Portion that is Non-US Jurisdiction
- Available Portion of Block
- Portion Under Moratorium
- Active Lease (Not-available)




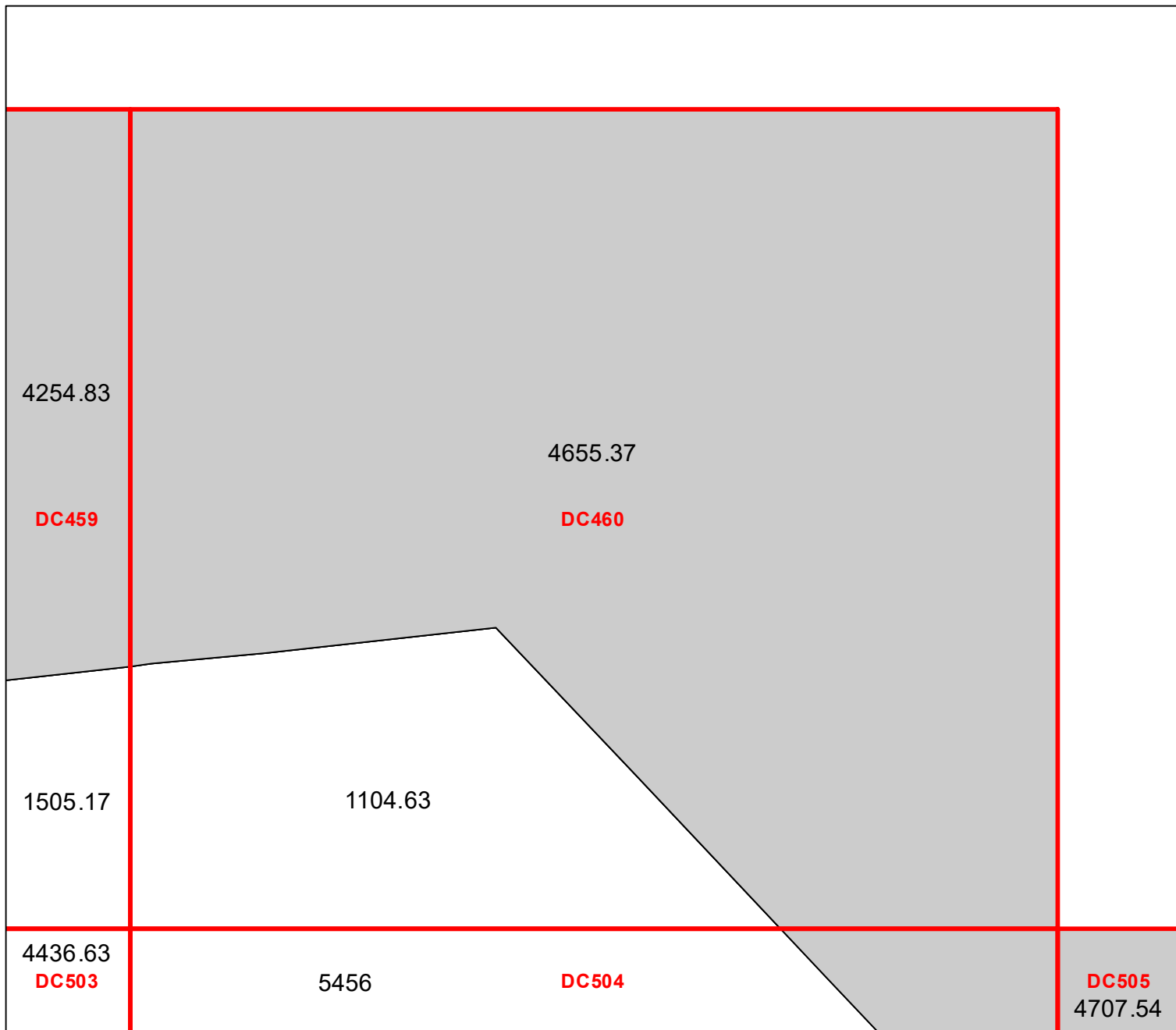

Block portion numbers are in acres

DC459

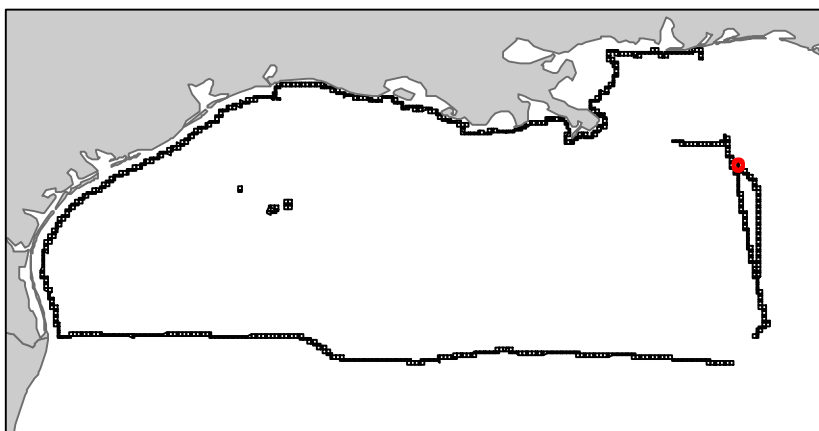
De Soto Canyon

NH16-11

Block 460



- Split Block
- Deferred Portion
- Portion Landward of the SLA
- Portion that is Non-US Jurisdiction
- Available Portion of Block
- Portion Under Moratorium
- Active Lease (Not-available)




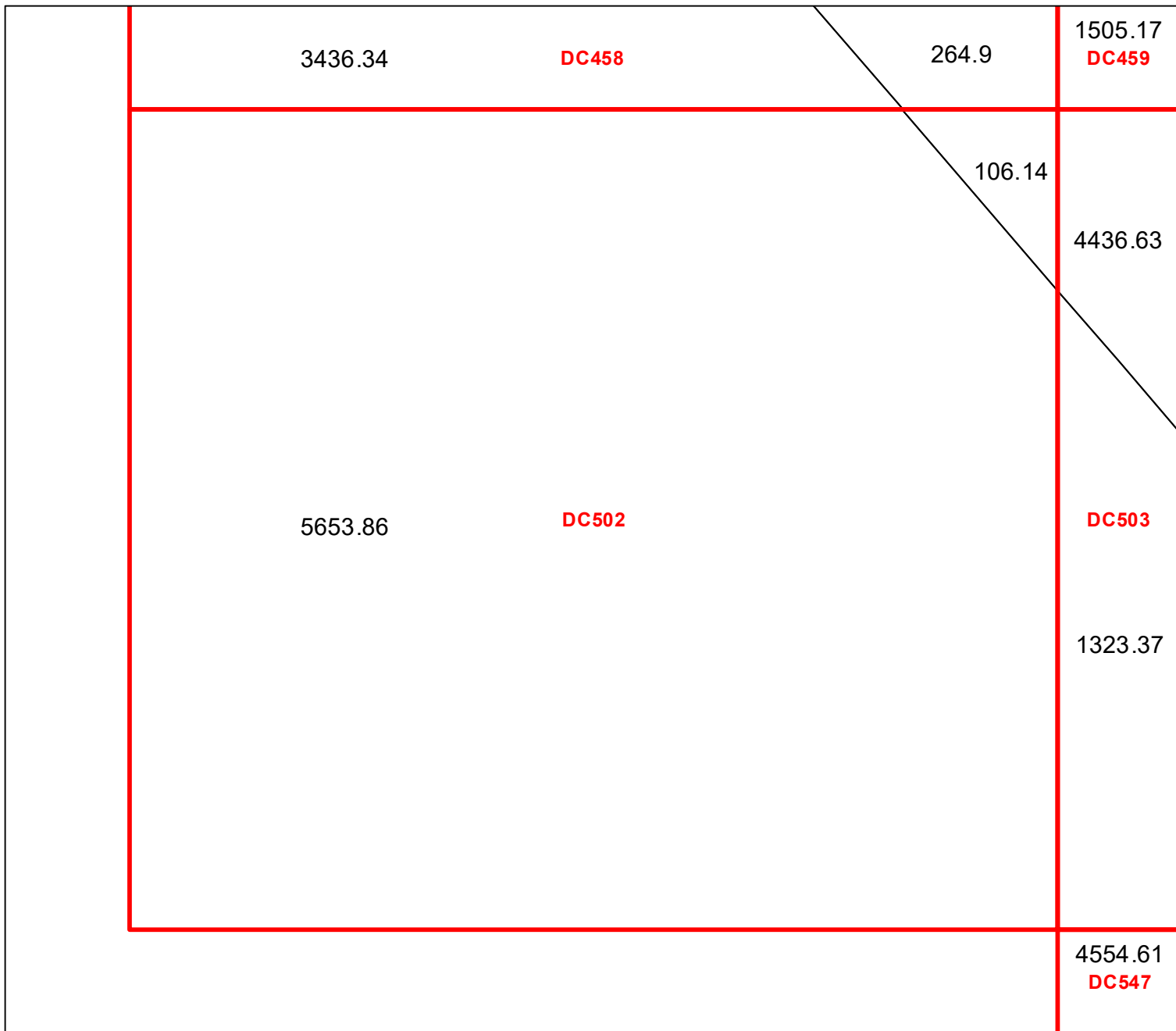

Block portion numbers are in acres



DC460

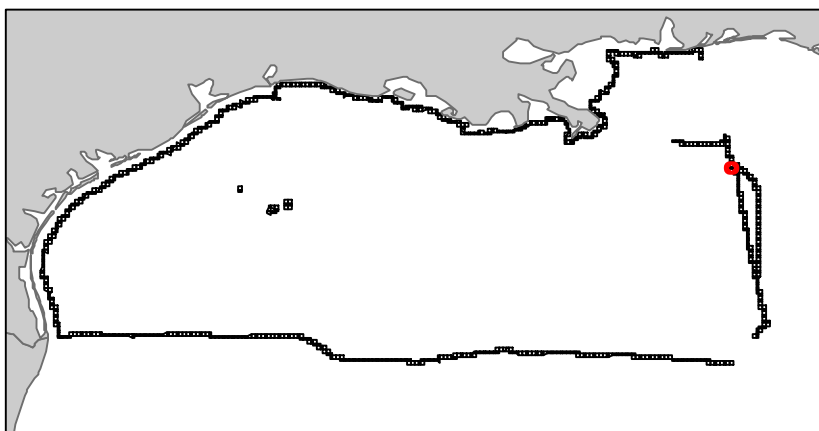
De Soto Canyon

NH16-11

Block 502



-  Split Block
-  Deferred Portion
-  Portion Landward of the SLA
-  Portion that is Non-US Jurisdiction
-  Available Portion of Block
-  Portion Under Moratorium
-  Active Lease (Not-available)




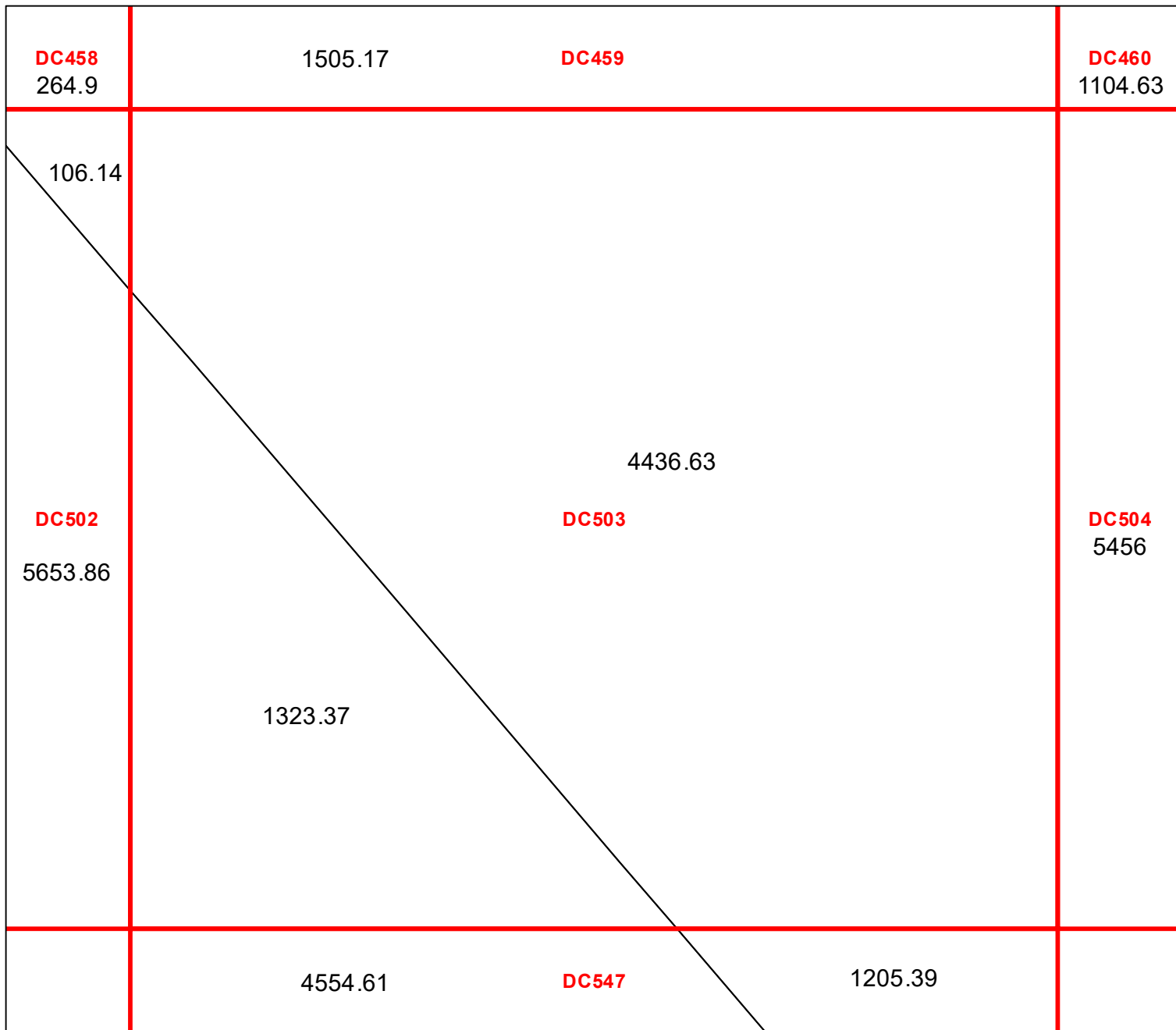
Block portion numbers are in acres

DC502

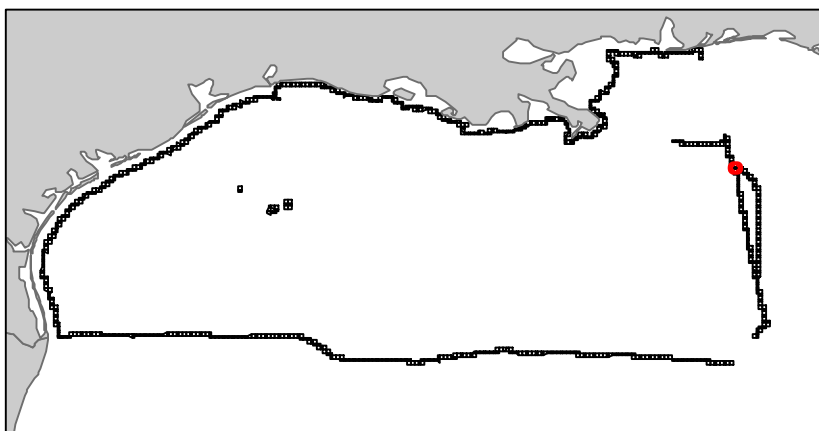
De Soto Canyon

NH16-11

Block 503



-  Split Block
-  Deferred Portion
-  Portion Landward of the SLA
-  Portion that is Non-US Jurisdiction
-  Available Portion of Block
-  Portion Under Moratorium
-  Active Lease (Not-available)




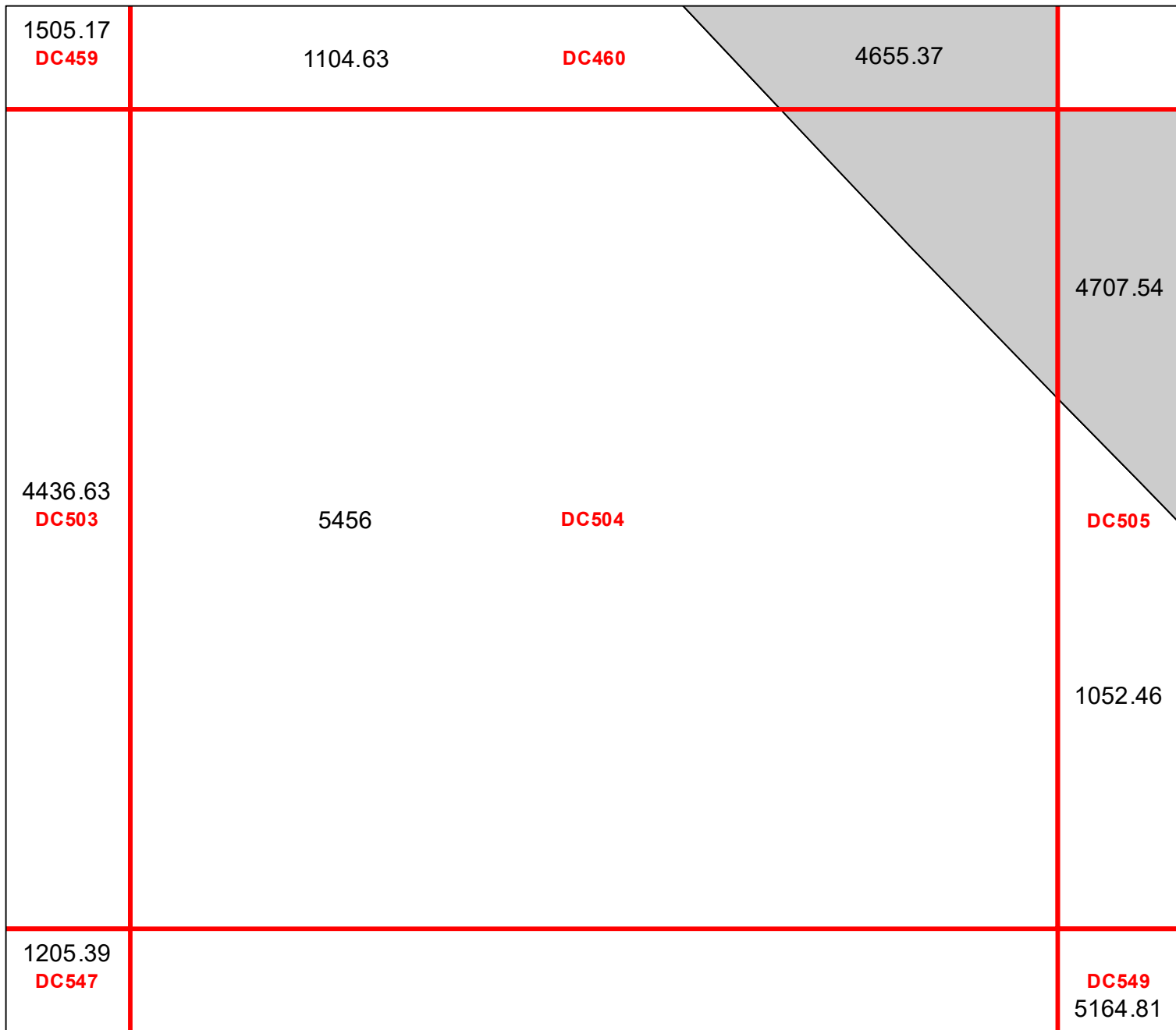
Block portion numbers are in acres

DC503

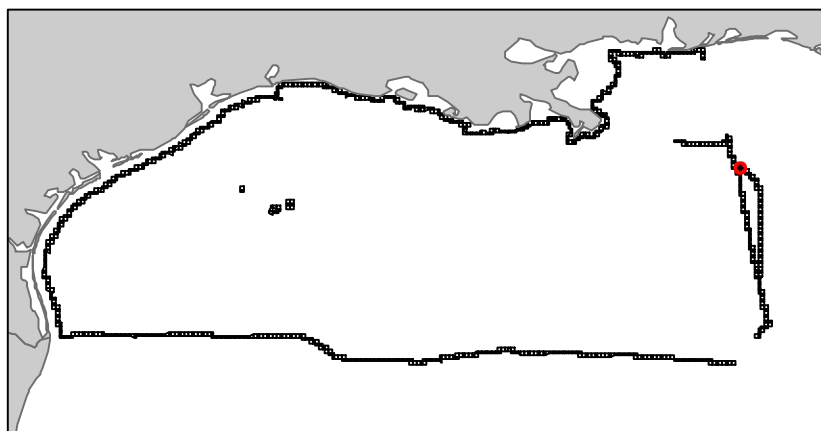
De Soto Canyon

NH16-11

Block 504



- Split Block
- Deferred Portion
- Portion Landward of the SLA
- Portion that is Non-US Jurisdiction
- Available Portion of Block
- Portion Under Moratorium
- Active Lease (Not-available)




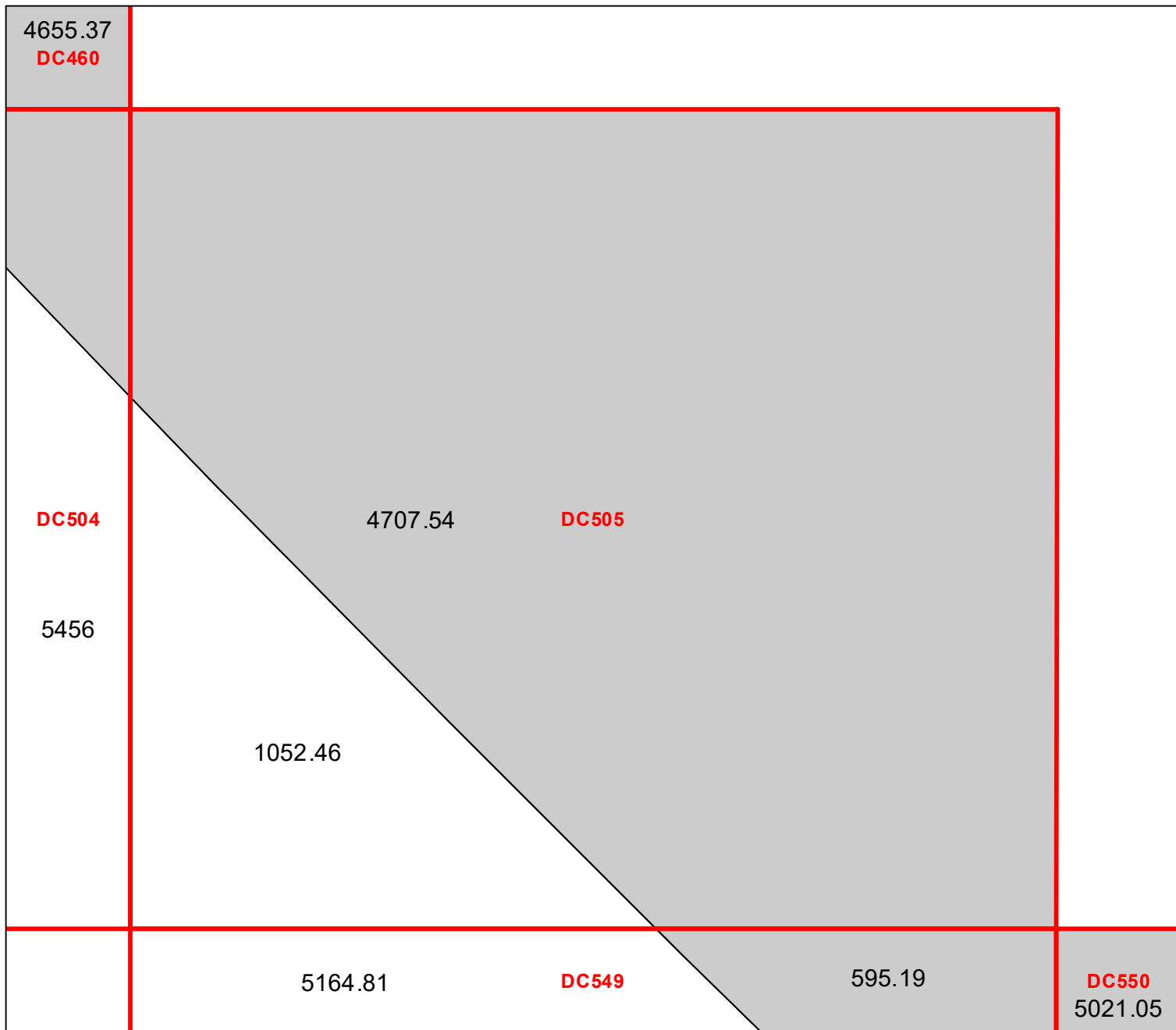
Block portion numbers are in acres


DC504

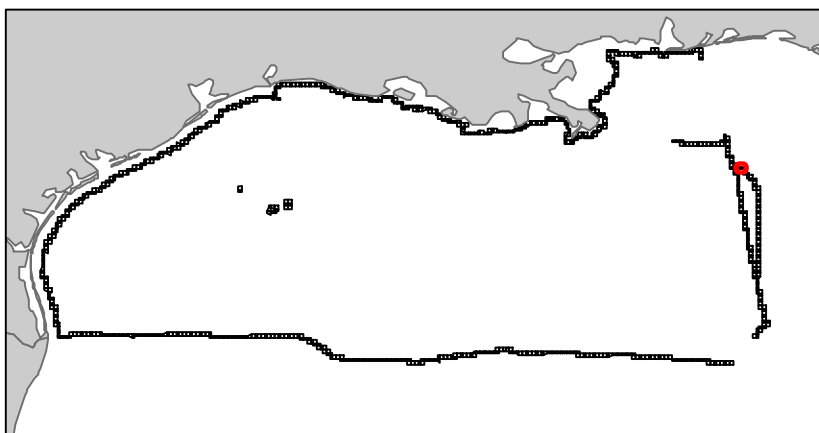
De Soto Canyon

NH16-11

Block 505



-  Split Block
-  Deferred Portion
-  Portion Landward of the SLA
-  Portion that is Non-US Jurisdiction
-  Available Portion of Block
-  Portion Under Moratorium
-  Active Lease (Not-available)




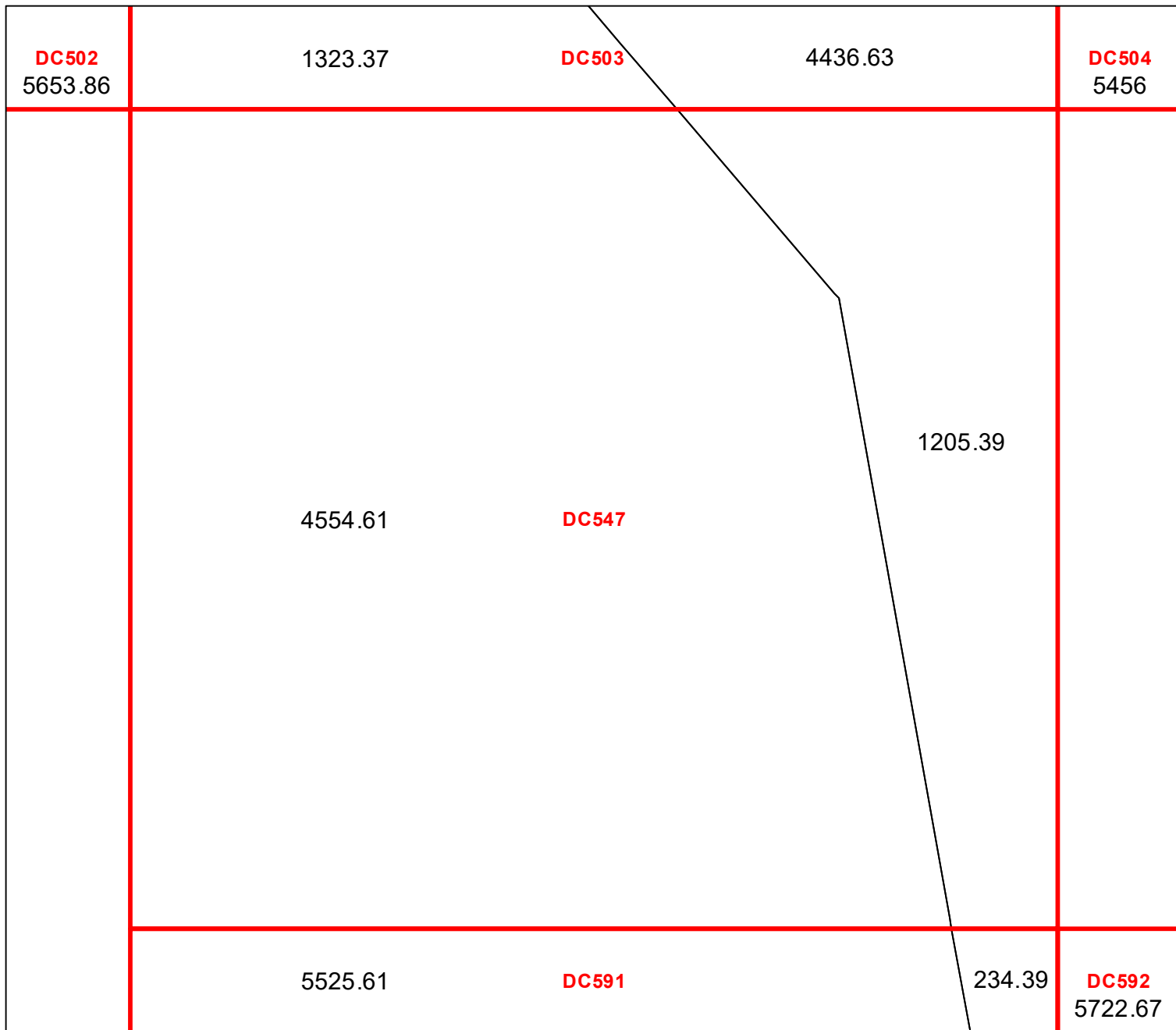

Block portion numbers are in acres

DC505

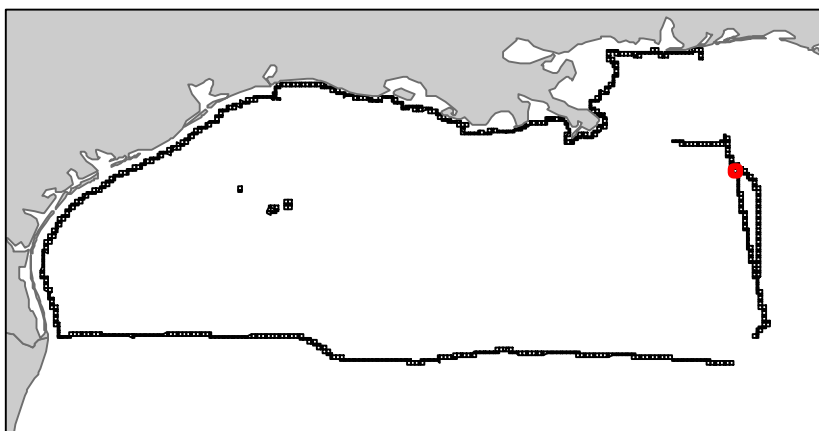
De Soto Canyon

NH16-11

Block 547



- Split Block
- Deferred Portion
- Portion Landward of the SLA
- Portion that is Non-US Jurisdiction
- Available Portion of Block
- Portion Under Moratorium
- Active Lease (Not-available)




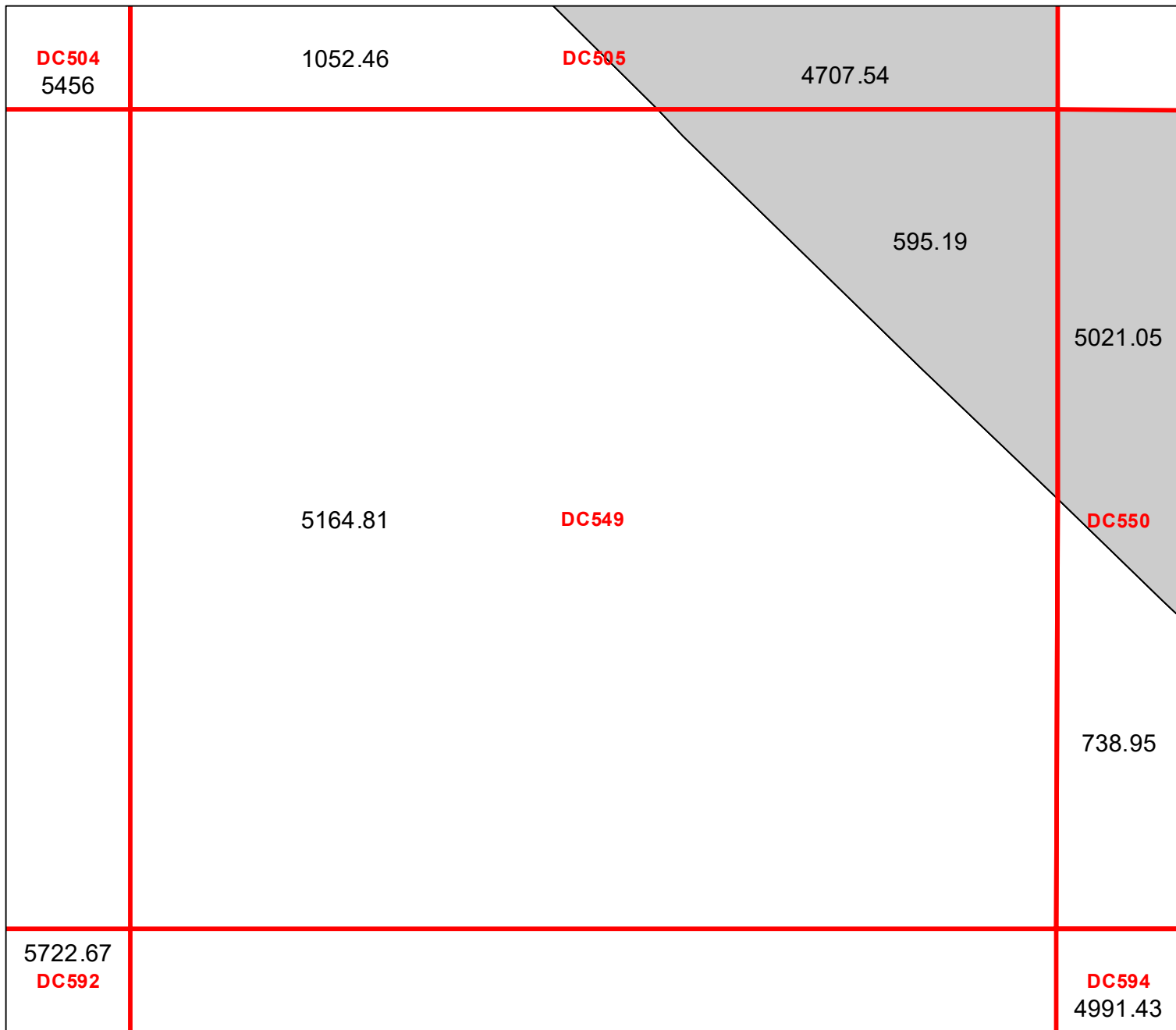
Block portion numbers are in acres

DC547

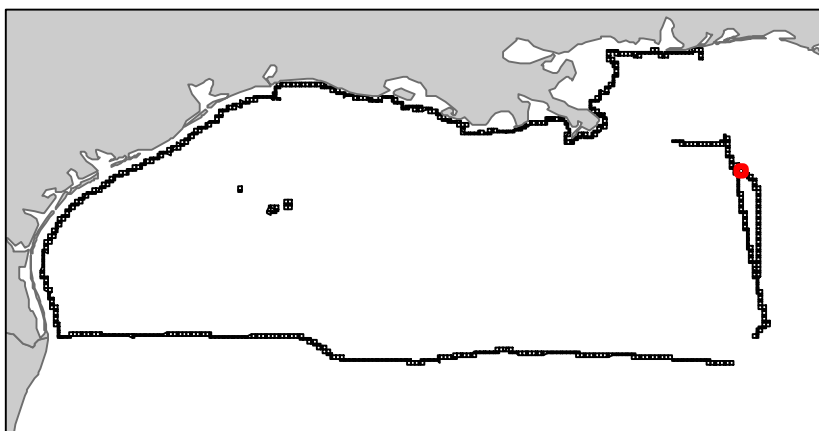
De Soto Canyon

NH16-11

Block 549



- Split Block
- Deferred Portion
- Portion Landward of the SLA
- Portion that is Non-US Jurisdiction
- Available Portion of Block
- Portion Under Moratorium
- Active Lease (Not-available)




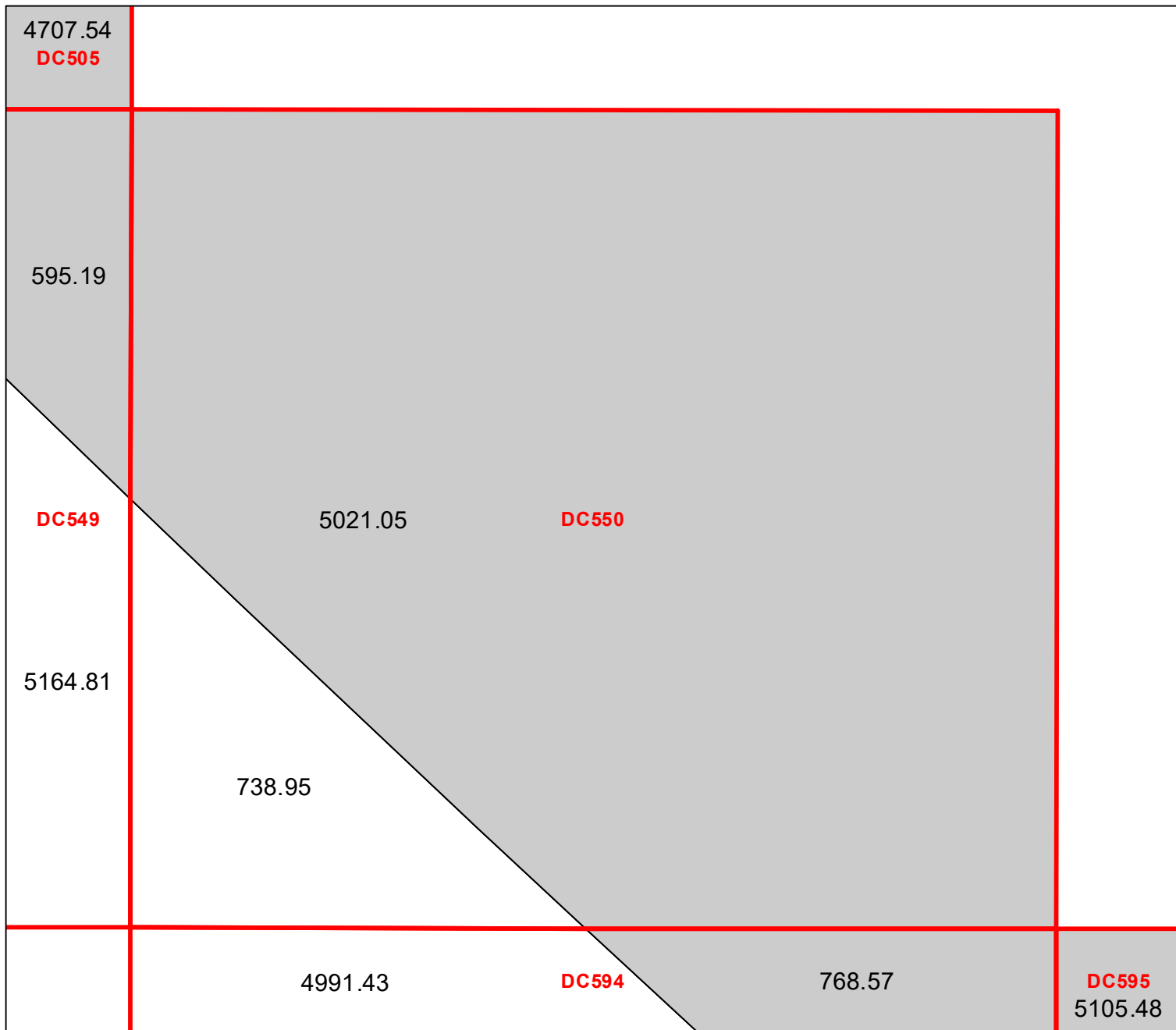
Block portion numbers are in acres

DC549

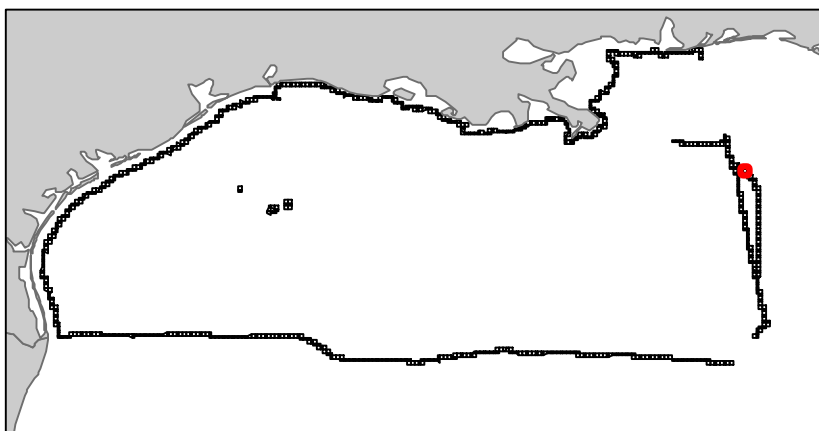
De Soto Canyon

NH16-11

Block 550



-  Split Block
-  Deferred Portion
-  Portion Landward of the SLA
-  Portion that is Non-US Jurisdiction
-  Available Portion of Block
-  Portion Under Moratorium
-  Active Lease (Not-available)




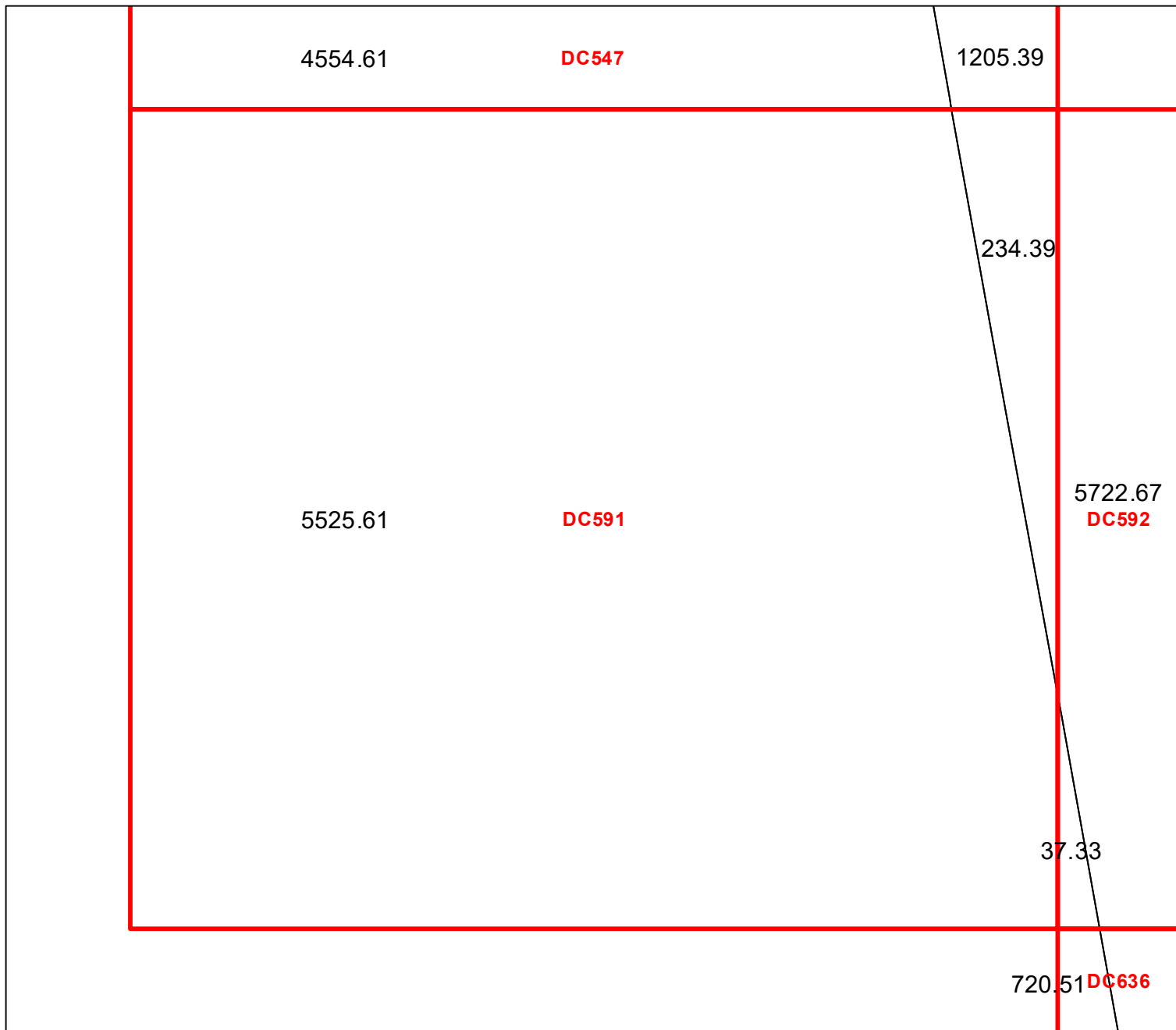

Block portion numbers are in acres

DC550

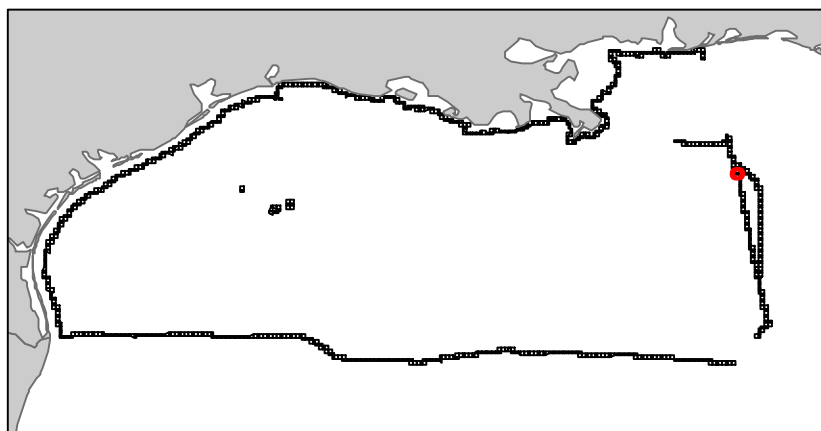
De Soto Canyon

NH16-11

Block 591



-  Split Block
-  Deferred Portion
-  Portion Landward of the SLA
-  Portion that is Non-US Jurisdiction
-  Available Portion of Block
-  Portion Under Moratorium
-  Active Lease (Not-available)




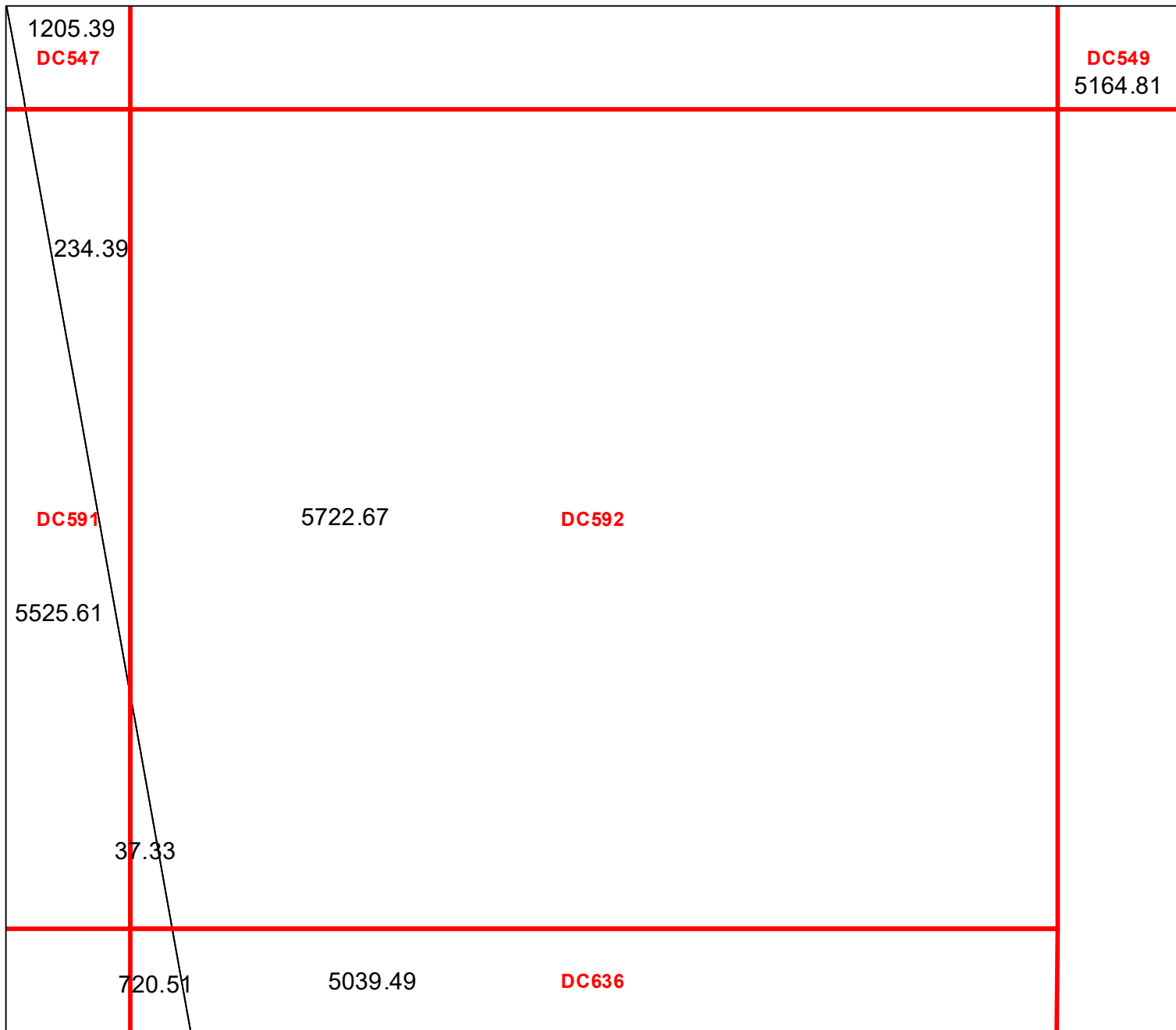

Block portion numbers are in acres


DC591

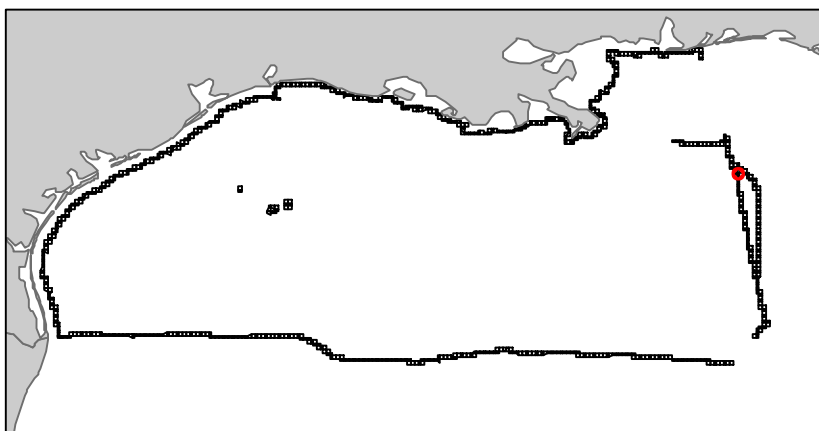
De Soto Canyon

NH16-11

Block 592



-  Split Block
-  Deferred Portion
-  Portion Landward of the SLA
-  Portion that is Non-US Jurisdiction
-  Available Portion of Block
-  Portion Under Moratorium
-  Active Lease (Not-available)




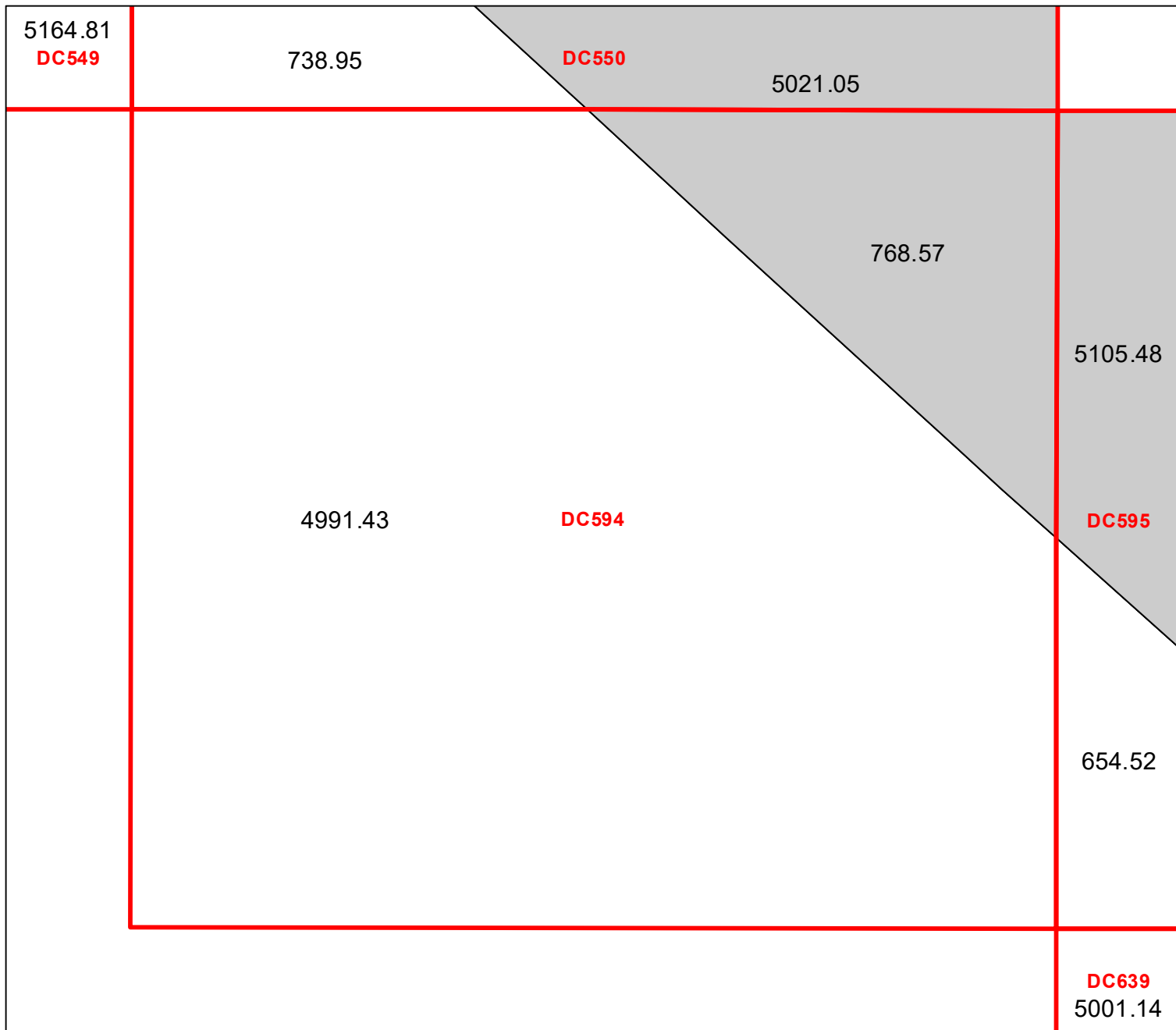
Block portion numbers are in acres

DC592

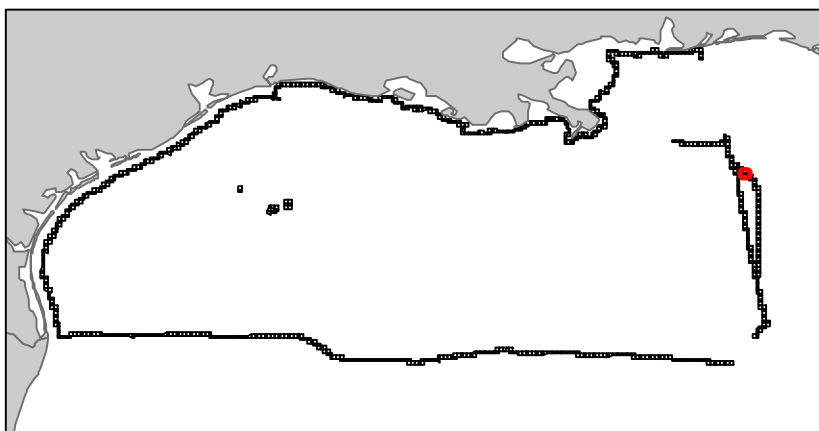
De Soto Canyon

NH16-11

Block 594



- Split Block
- Deferred Portion
- Portion Landward of the SLA
- Portion that is Non-US Jurisdiction
- Available Portion of Block
- Portion Under Moratorium
- Active Lease (Not-available)




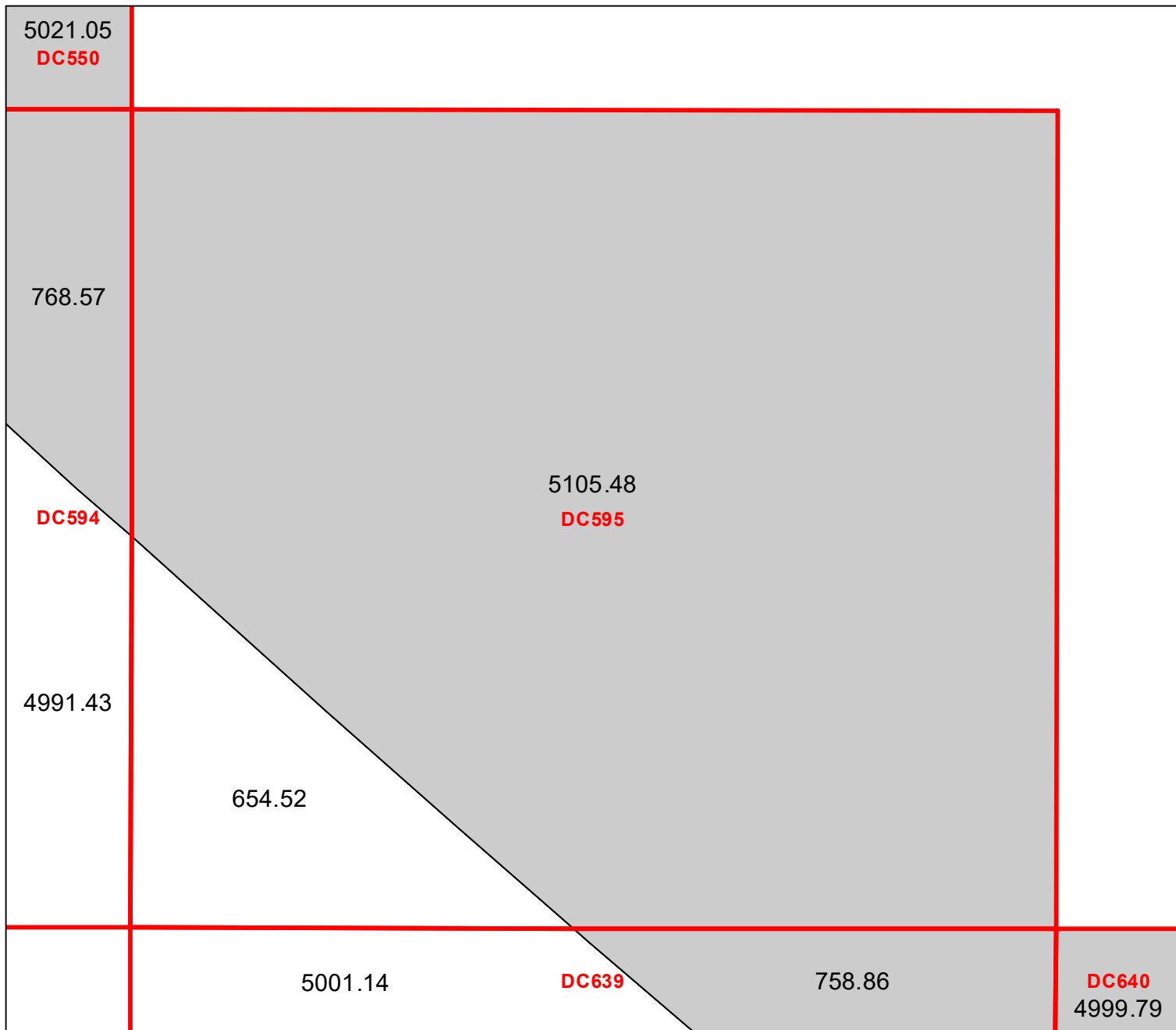

Block portion numbers are in acres

DC594

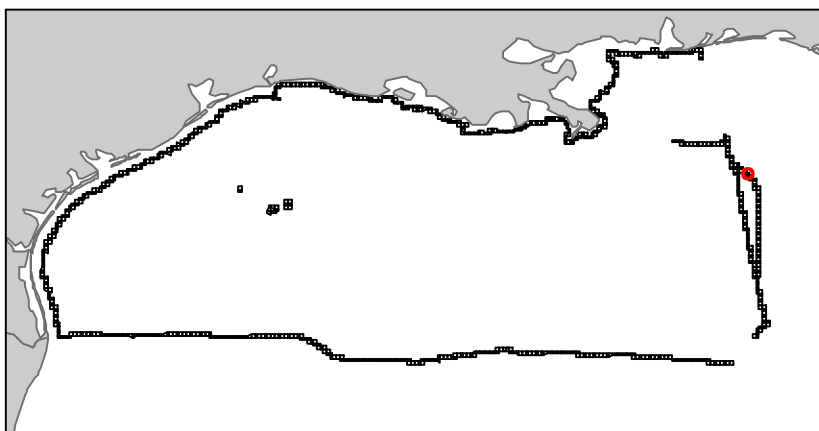
De Soto Canyon

NH16-11

Block 595



- Split Block
- Deferred Portion
- Portion Landward of the SLA
- Portion that is Non-US Jurisdiction
- Available Portion of Block
- Portion Under Moratorium
- Active Lease (Not-available)




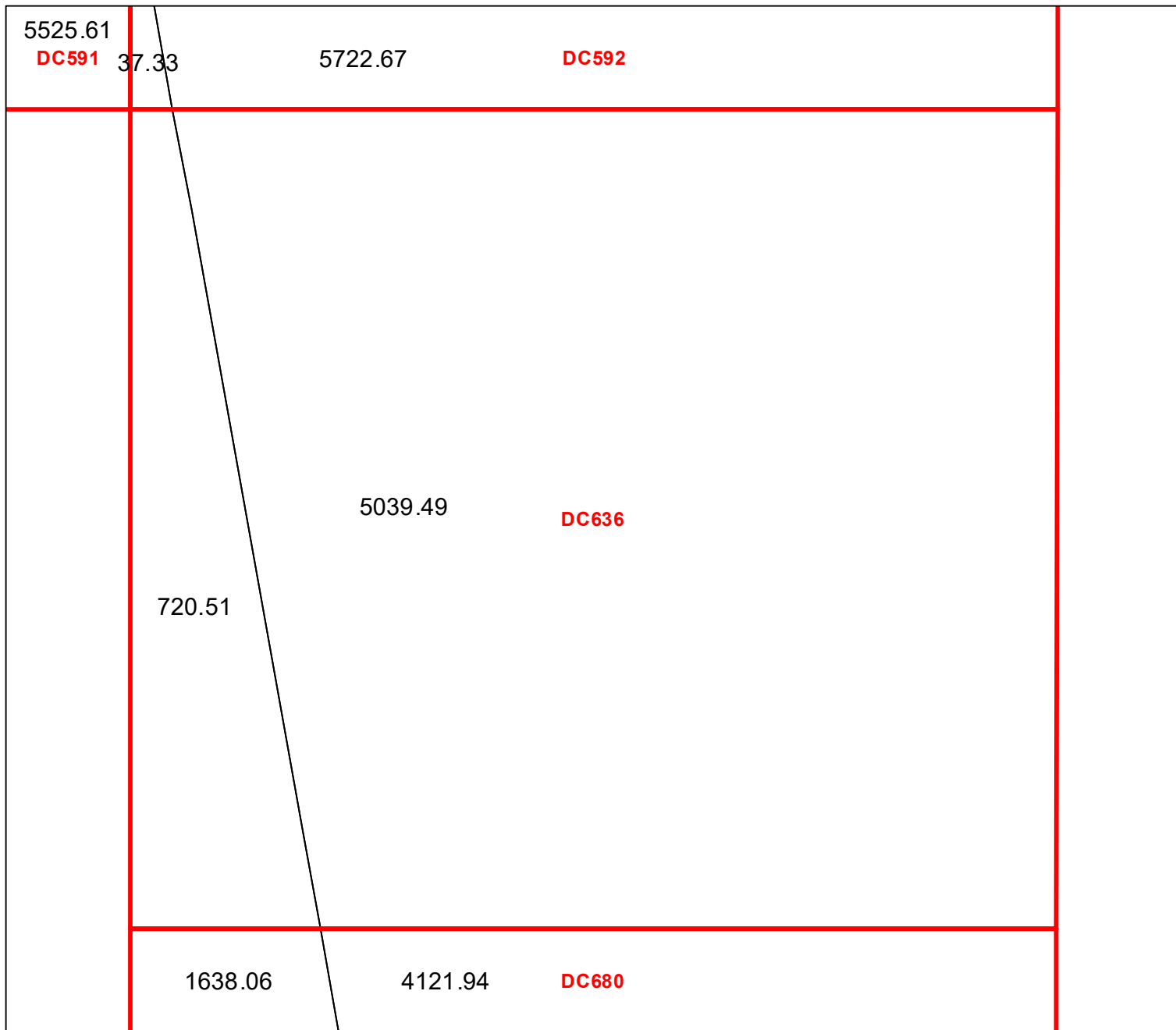
Block portion numbers are in acres


DC595

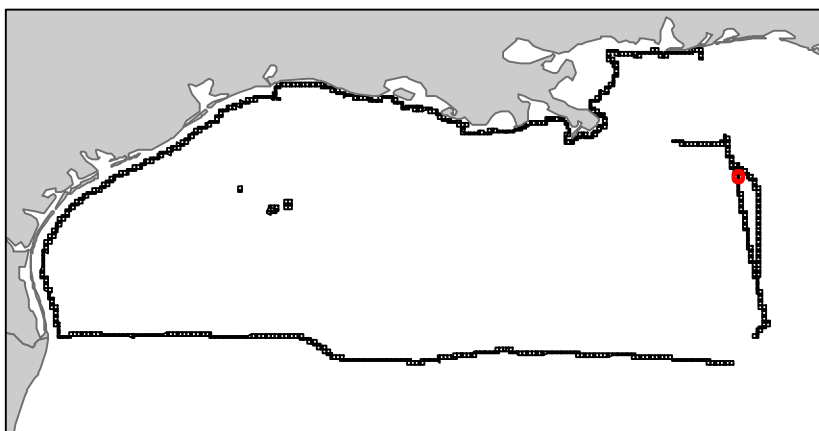
De Soto Canyon

NH16-11

Block 636



-  Split Block
-  Deferred Portion
-  Portion Landward of the SLA
-  Portion that is Non-US Jurisdiction
-  Available Portion of Block
-  Portion Under Moratorium
-  Active Lease (Not-available)




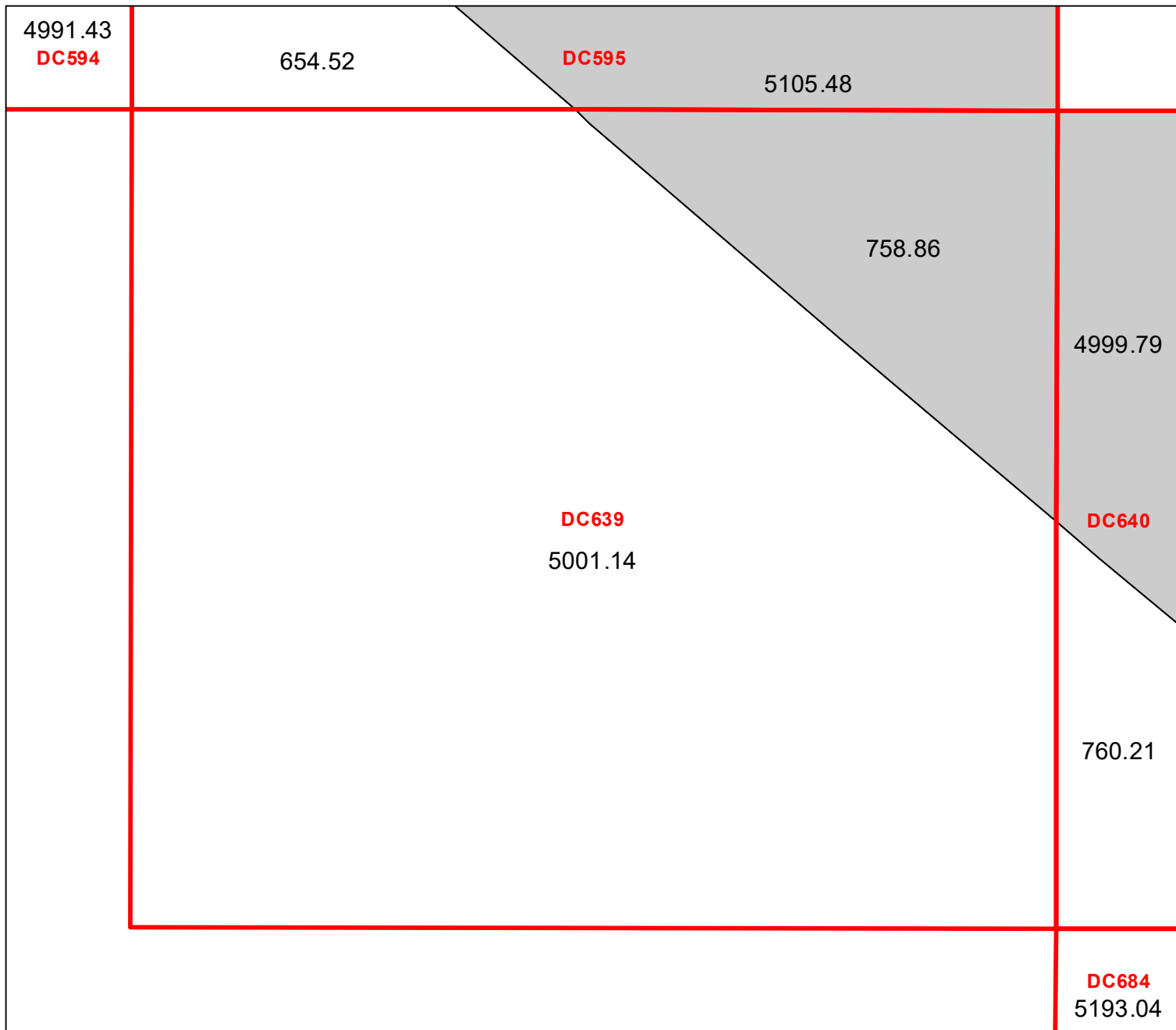

Block portion numbers are in acres

DC636

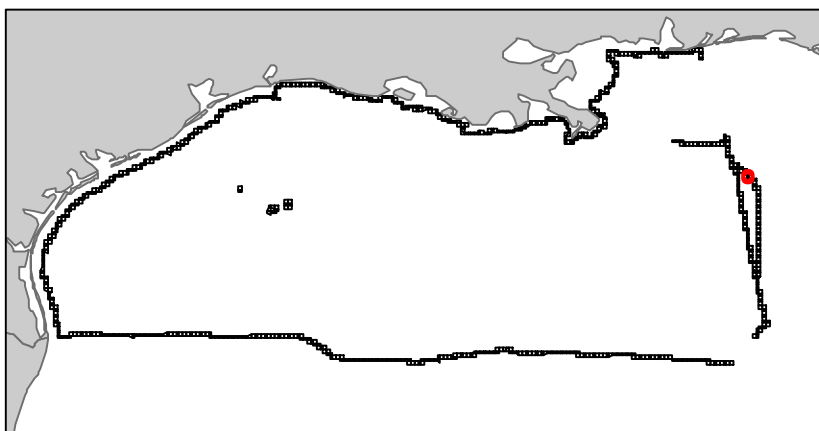
De Soto Canyon

NH16-11

Block 639



- Split Block
- Deferred Portion
- Portion Landward of the SLA
- Portion that is Non-US Jurisdiction
- Available Portion of Block
- Portion Under Moratorium
- Active Lease (Not-available)




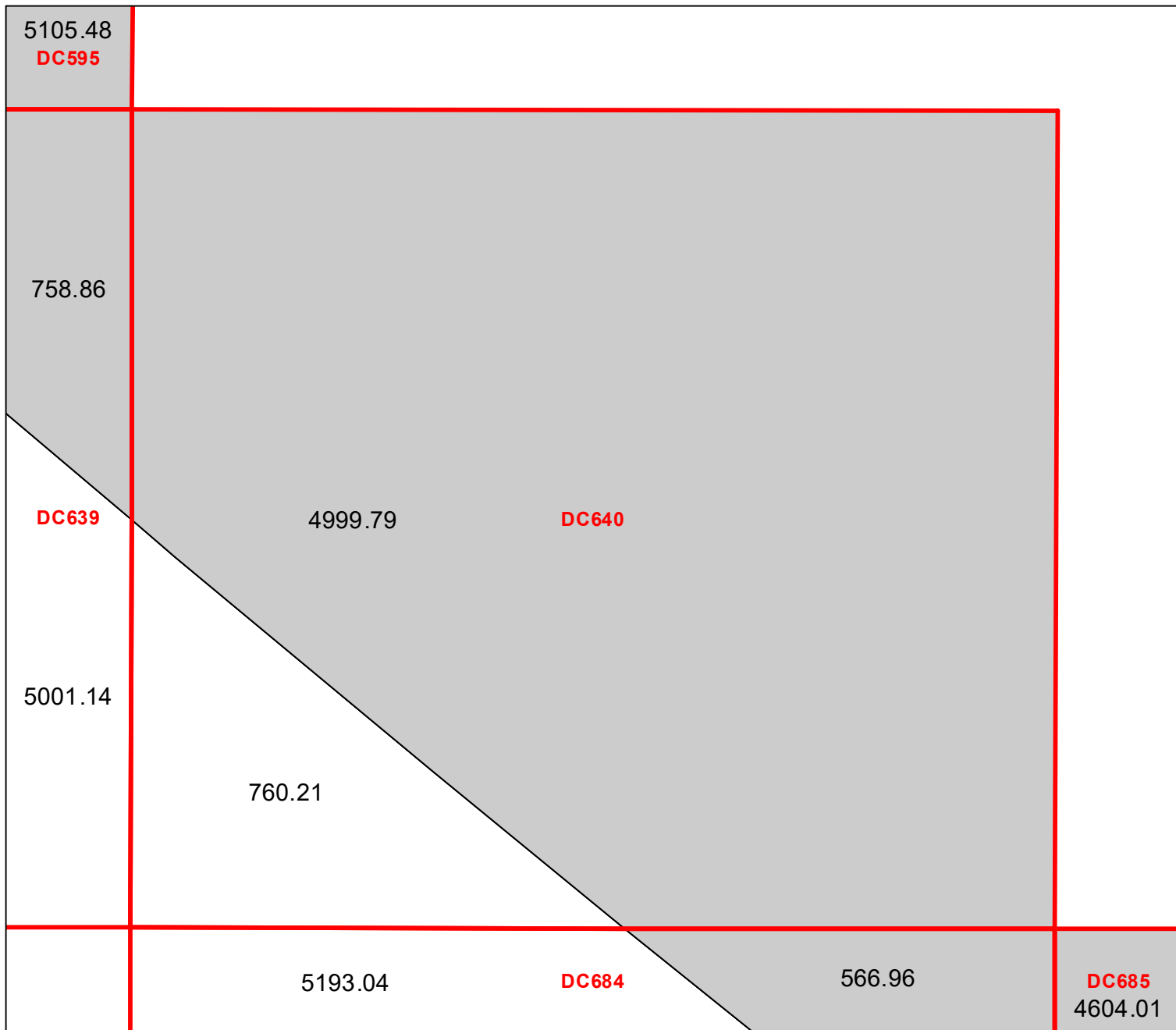

Block portion numbers are in acres

DC639

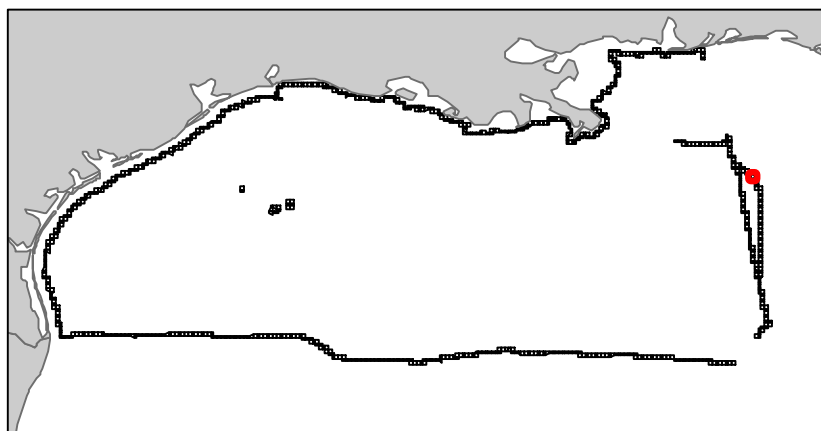
De Soto Canyon

NH16-11

Block 640



- Split Block
- Deferred Portion
- Portion Landward of the SLA
- Portion that is Non-US Jurisdiction
- Available Portion of Block
- Portion Under Moratorium
- Active Lease (Not-available)




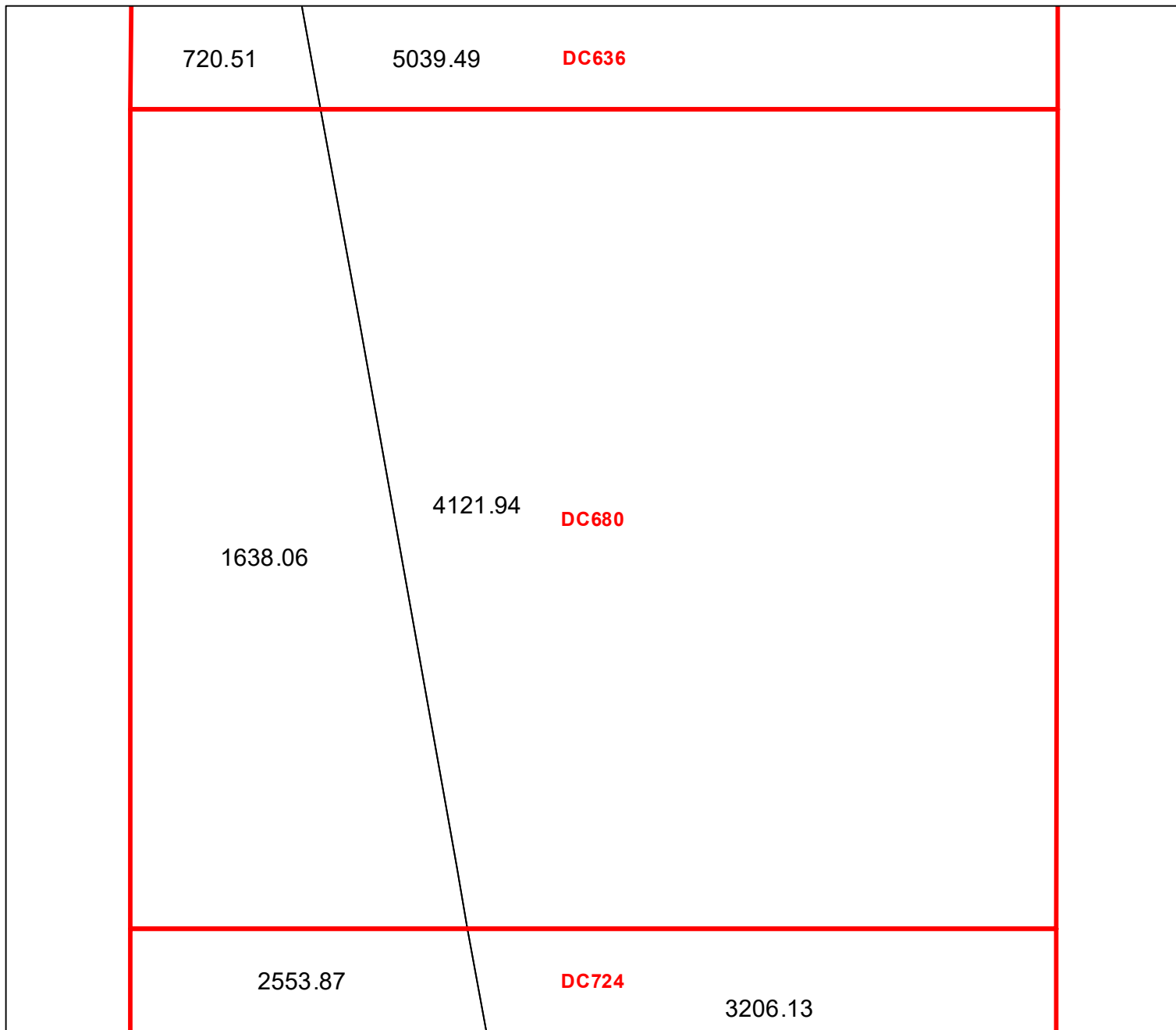
Block portion numbers are in acres

DC640

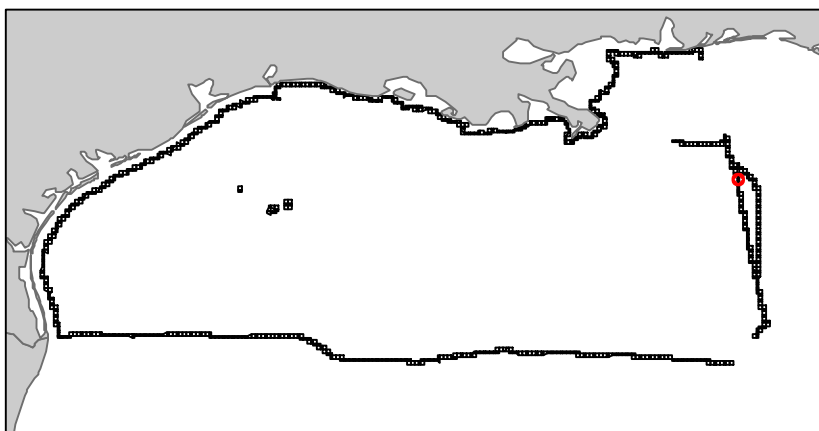
De Soto Canyon

NH16-11

Block 680



- Split Block
- Deferred Portion
- Portion Landward of the SLA
- Portion that is Non-US Jurisdiction
- Available Portion of Block
- Portion Under Moratorium
- Active Lease (Not-available)




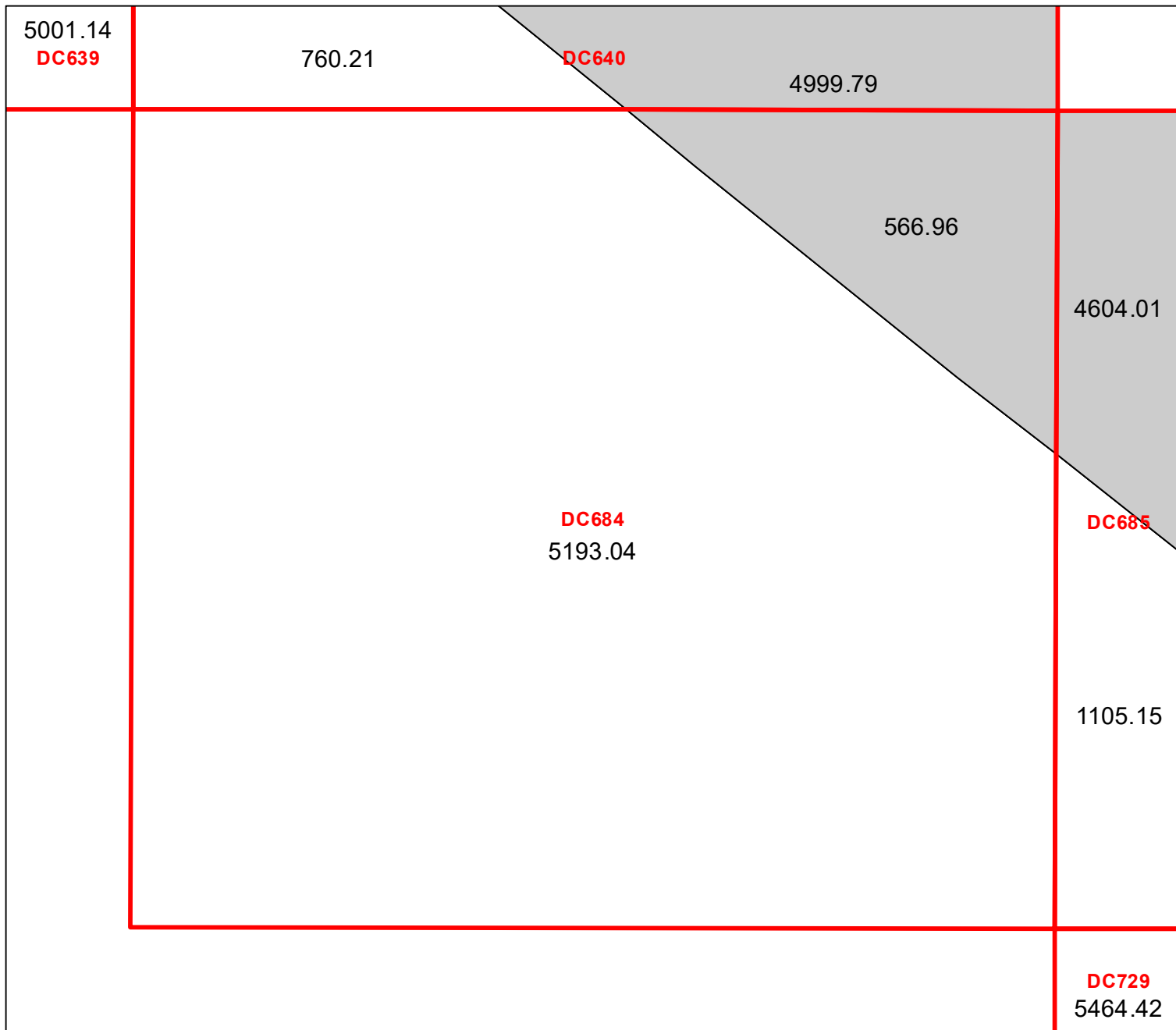

Block portion numbers are in acres

DC680

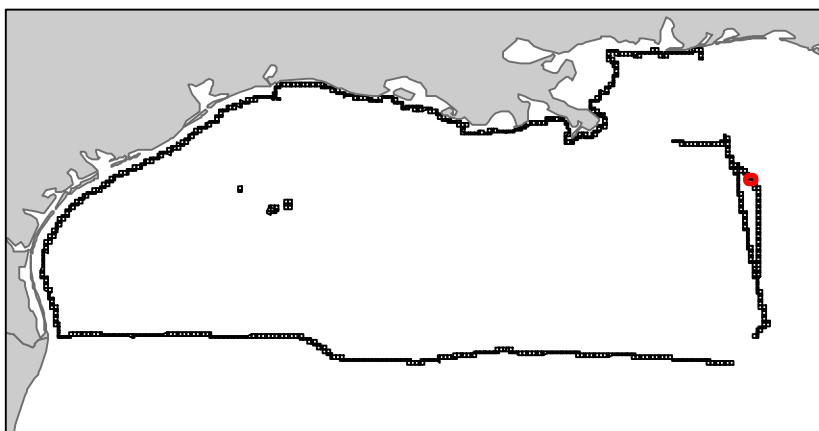
De Soto Canyon

NH16-11

Block 684



- Split Block
- Deferred Portion
- Portion Landward of the SLA
- Portion that is Non-US Jurisdiction
- Available Portion of Block
- Portion Under Moratorium
- Active Lease (Not-available)




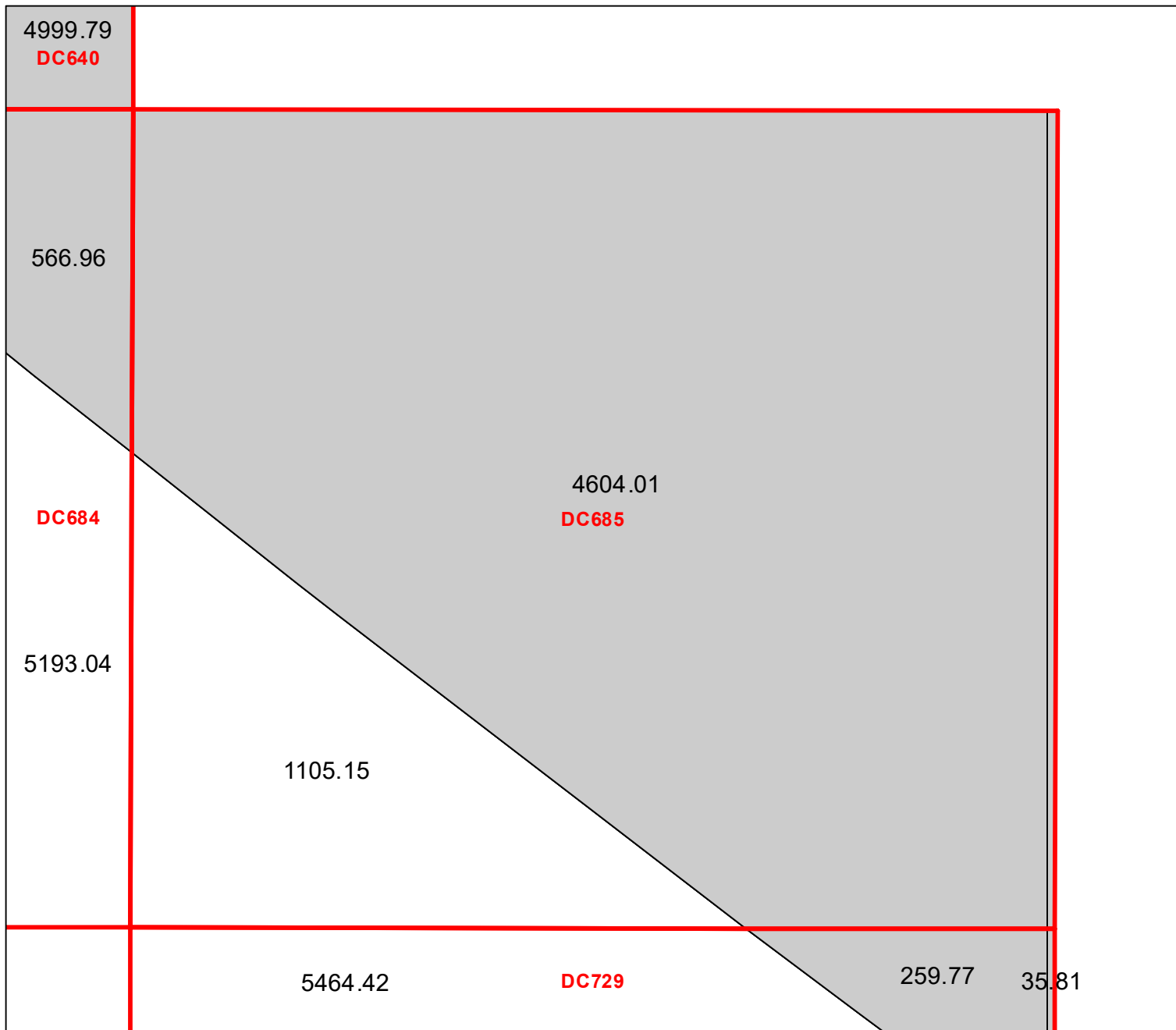
Block portion numbers are in acres

DC684

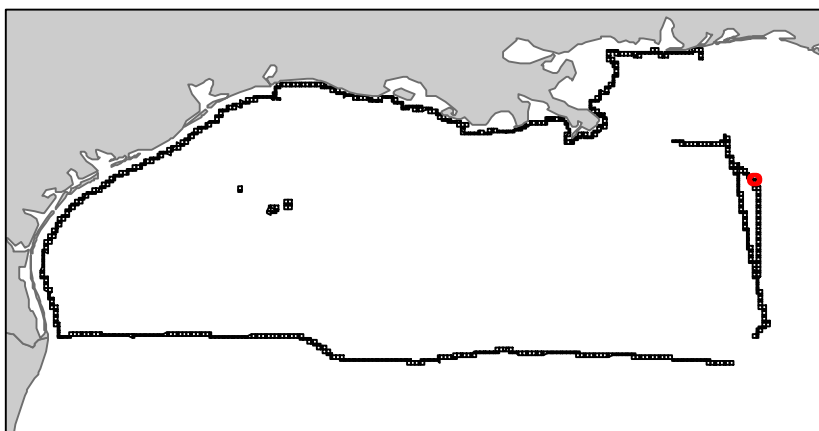
De Soto Canyon

NH16-11

Block 685



- Split Block
- Deferred Portion
- Portion Landward of the SLA
- Portion that is Non-US Jurisdiction
- Available Portion of Block
- Portion Under Moratorium
- Active Lease (Not-available)




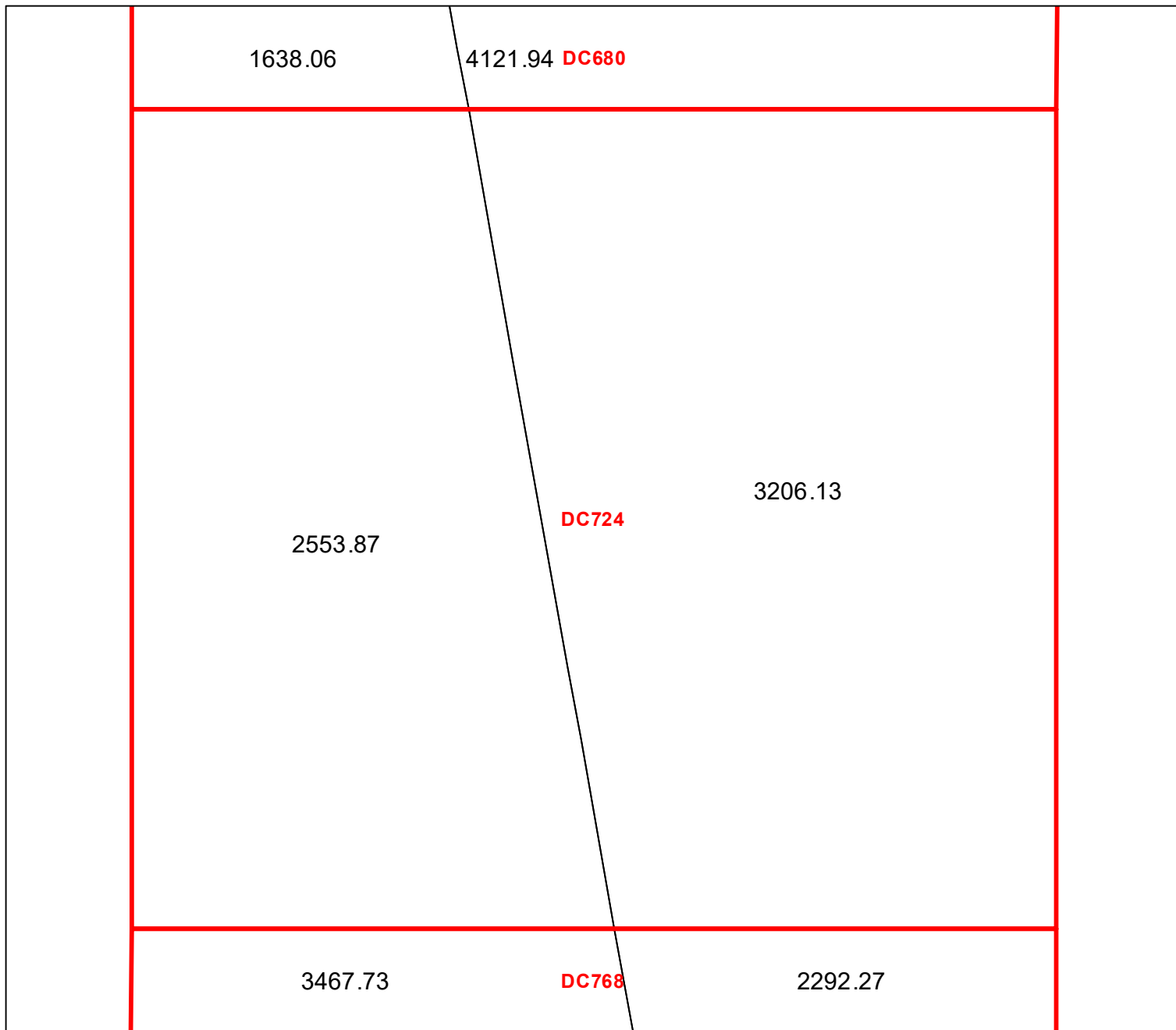
Block portion numbers are in acres

DC685

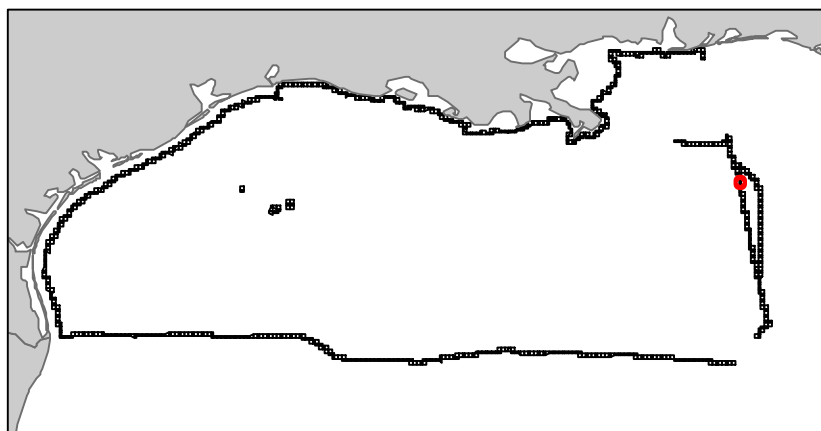
De Soto Canyon

NH16-11

Block 724



-  Split Block
-  Deferred Portion
-  Portion Landward of the SLA
-  Portion that is Non-US Jurisdiction
-  Available Portion of Block
-  Portion Under Moratorium
-  Active Lease (Not-available)




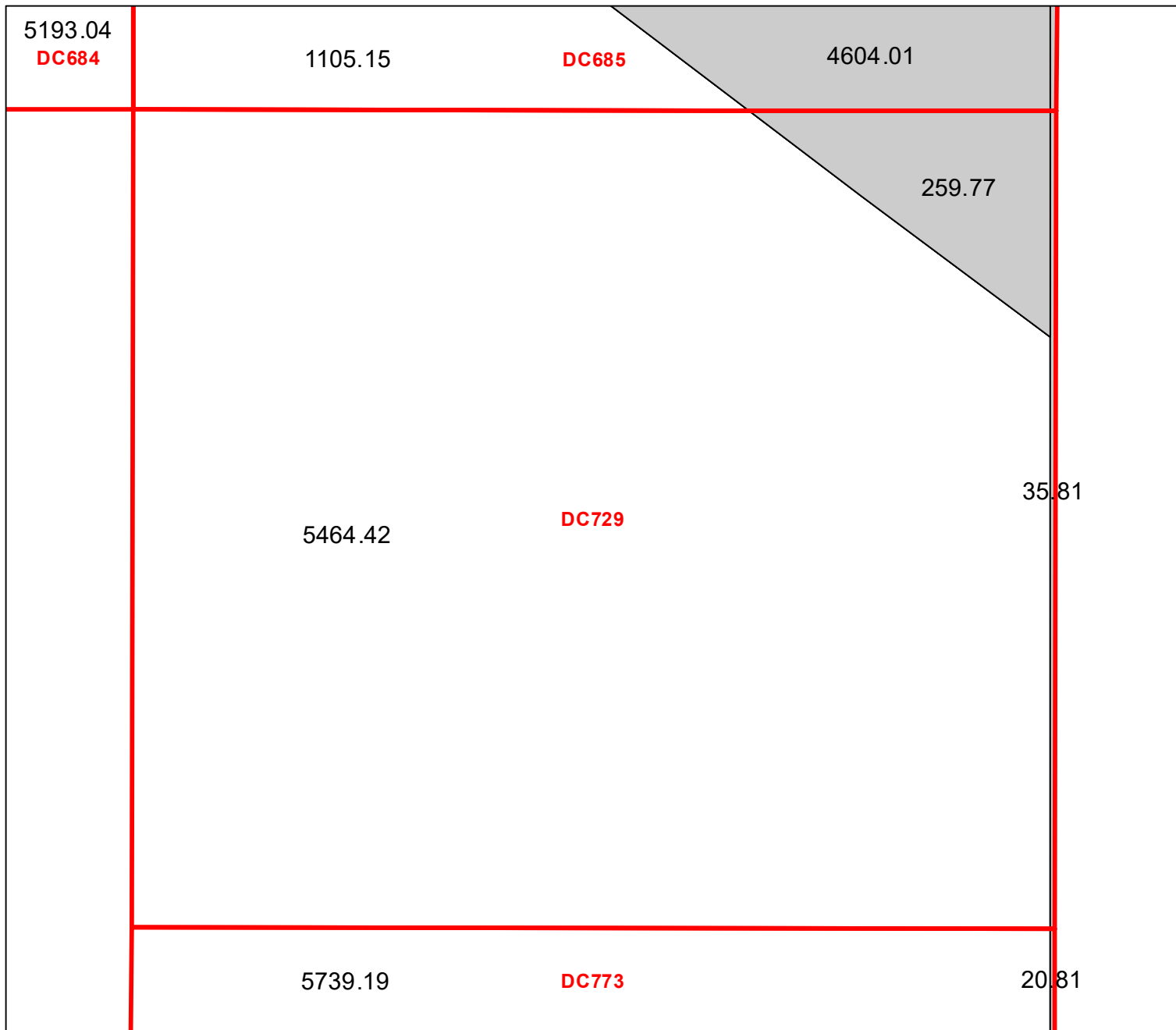
Block portion numbers are in acres

DC724

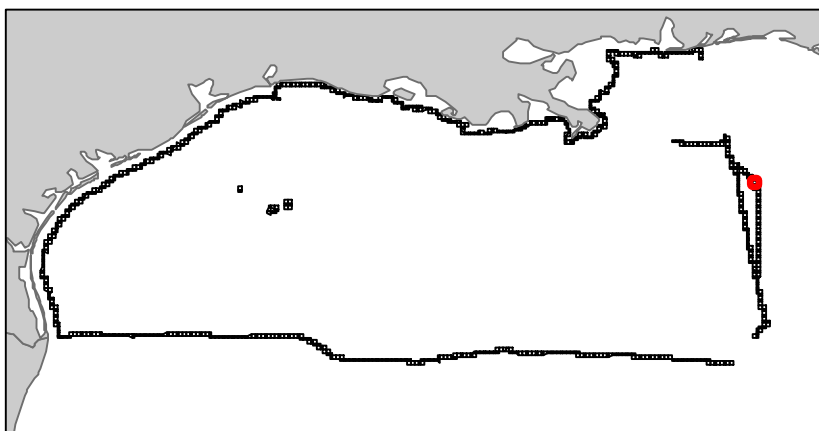
De Soto Canyon

NH16-11

Block 729



- Split Block
- Deferred Portion
- Portion Landward of the SLA
- Portion that is Non-US Jurisdiction
- Available Portion of Block
- Portion Under Moratorium
- Active Lease (Not-available)




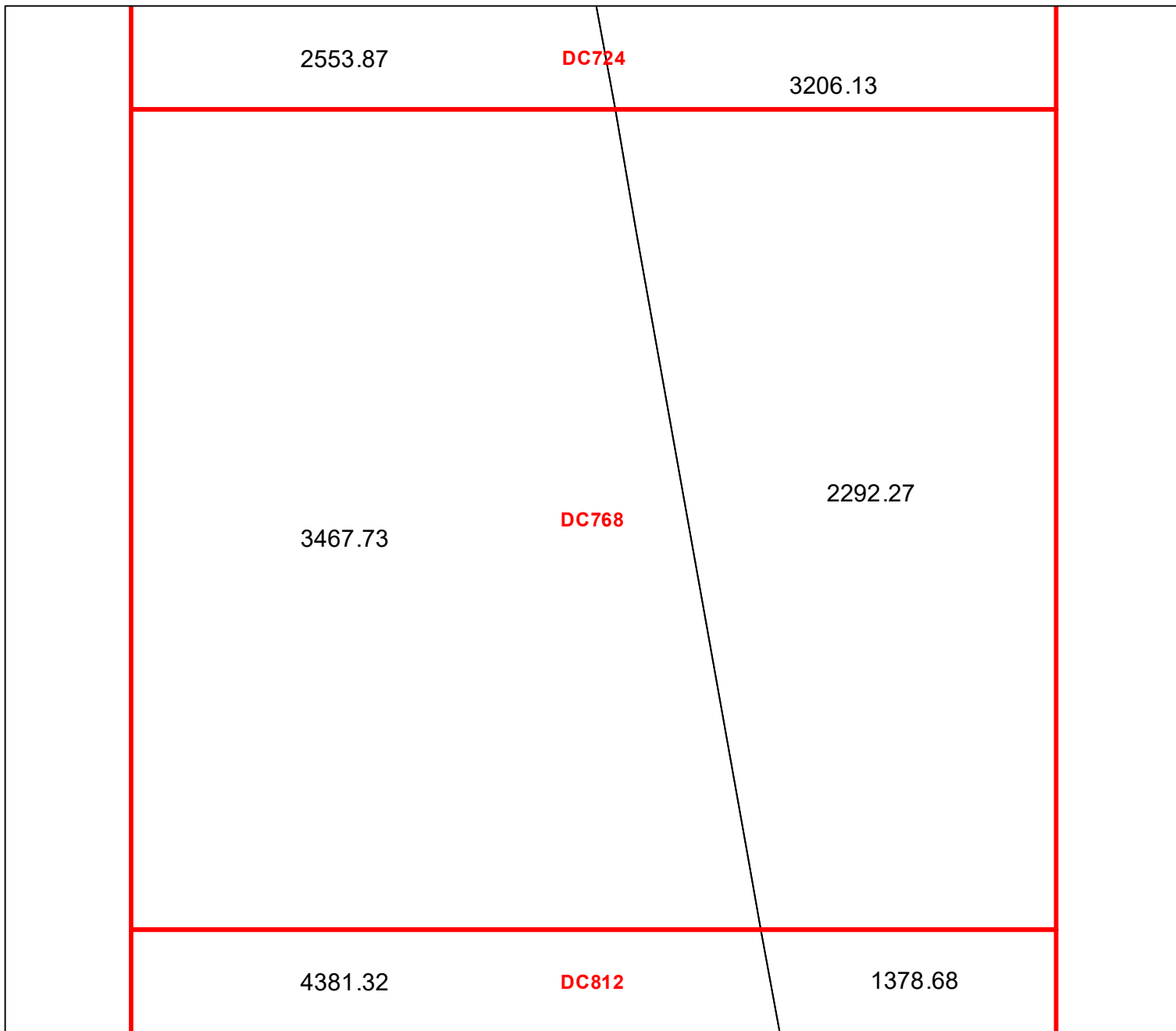
Block portion numbers are in acres

DC729

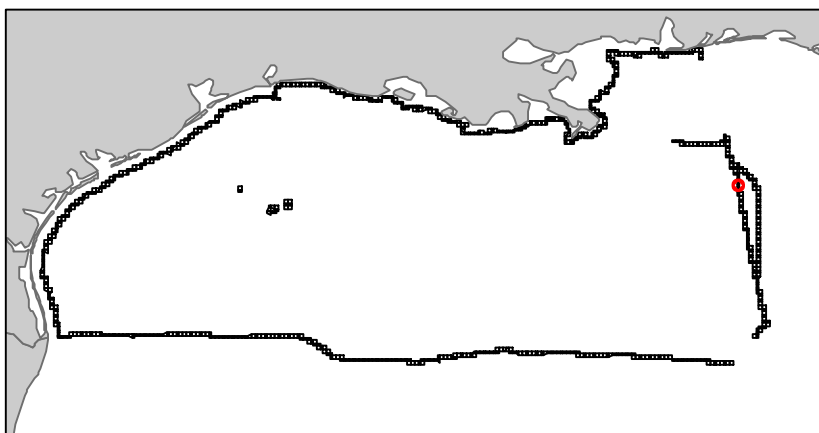
De Soto Canyon

NH16-11

Block 768



-  Split Block
-  Deferred Portion
-  Portion Landward of the SLA
-  Portion that is Non-US Jurisdiction
-  Available Portion of Block
-  Portion Under Moratorium
-  Active Lease (Not-available)




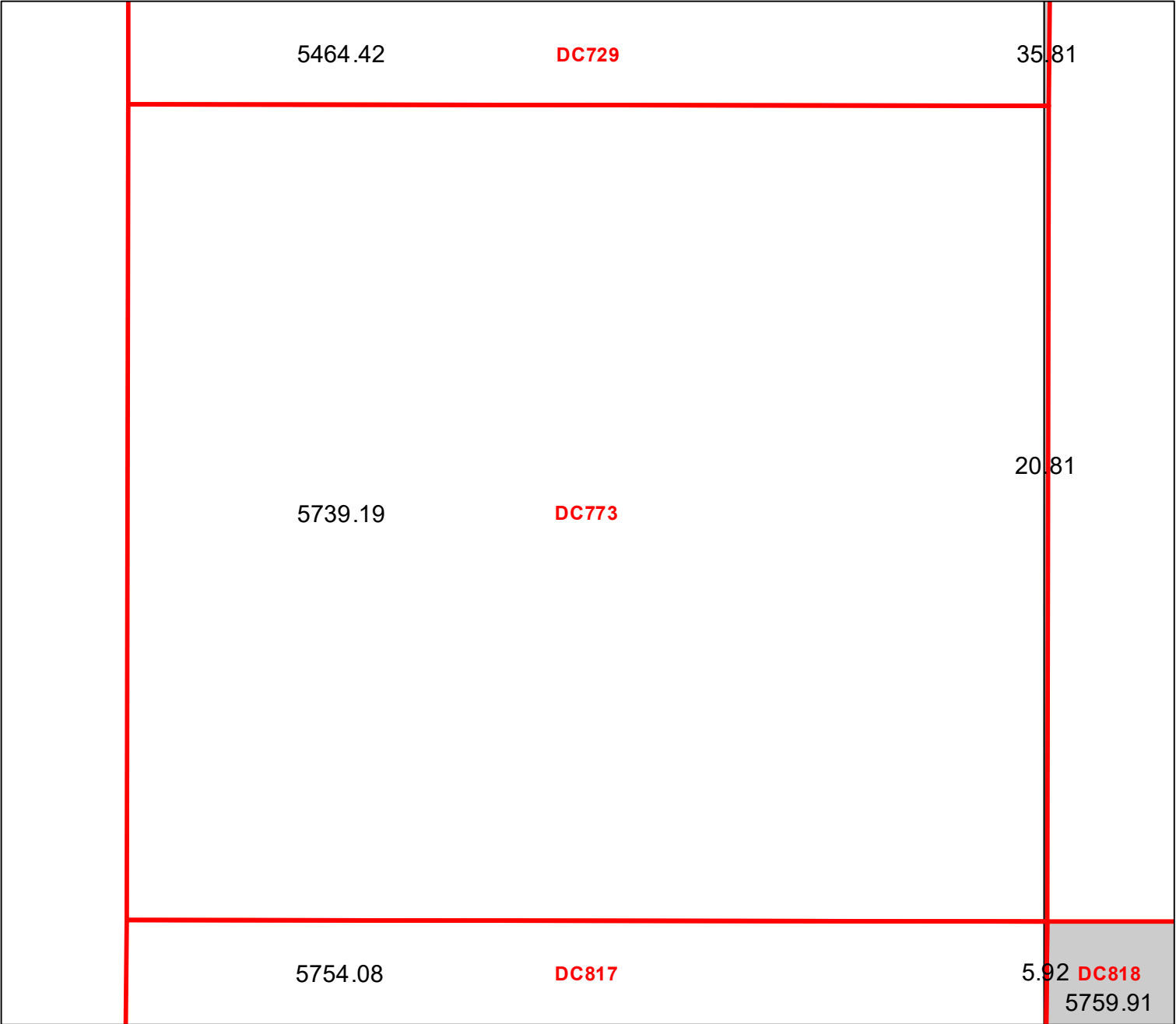
Block portion numbers are in acres

DC768

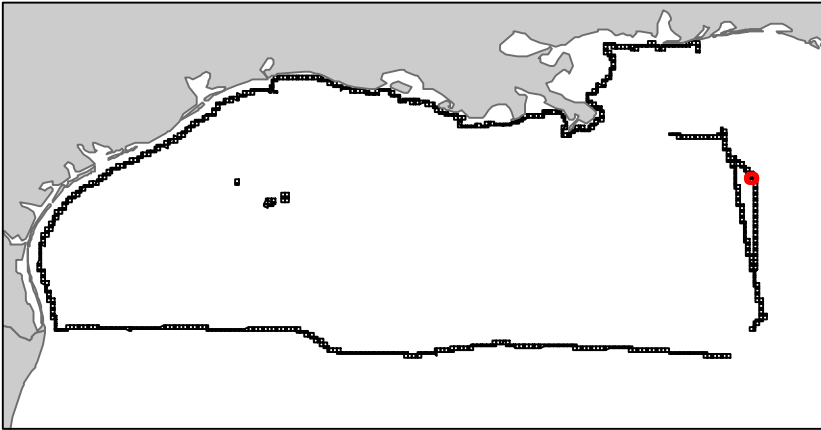
De Soto Canyon

NH16-11

Block 773



- Split Block
- Deferred Portion
- Portion Landward of the SLA
- Portion that is Non-US Jurisdiction
- Available Portion of Block
- Portion Under Moratorium
- Active Lease (Not-available)




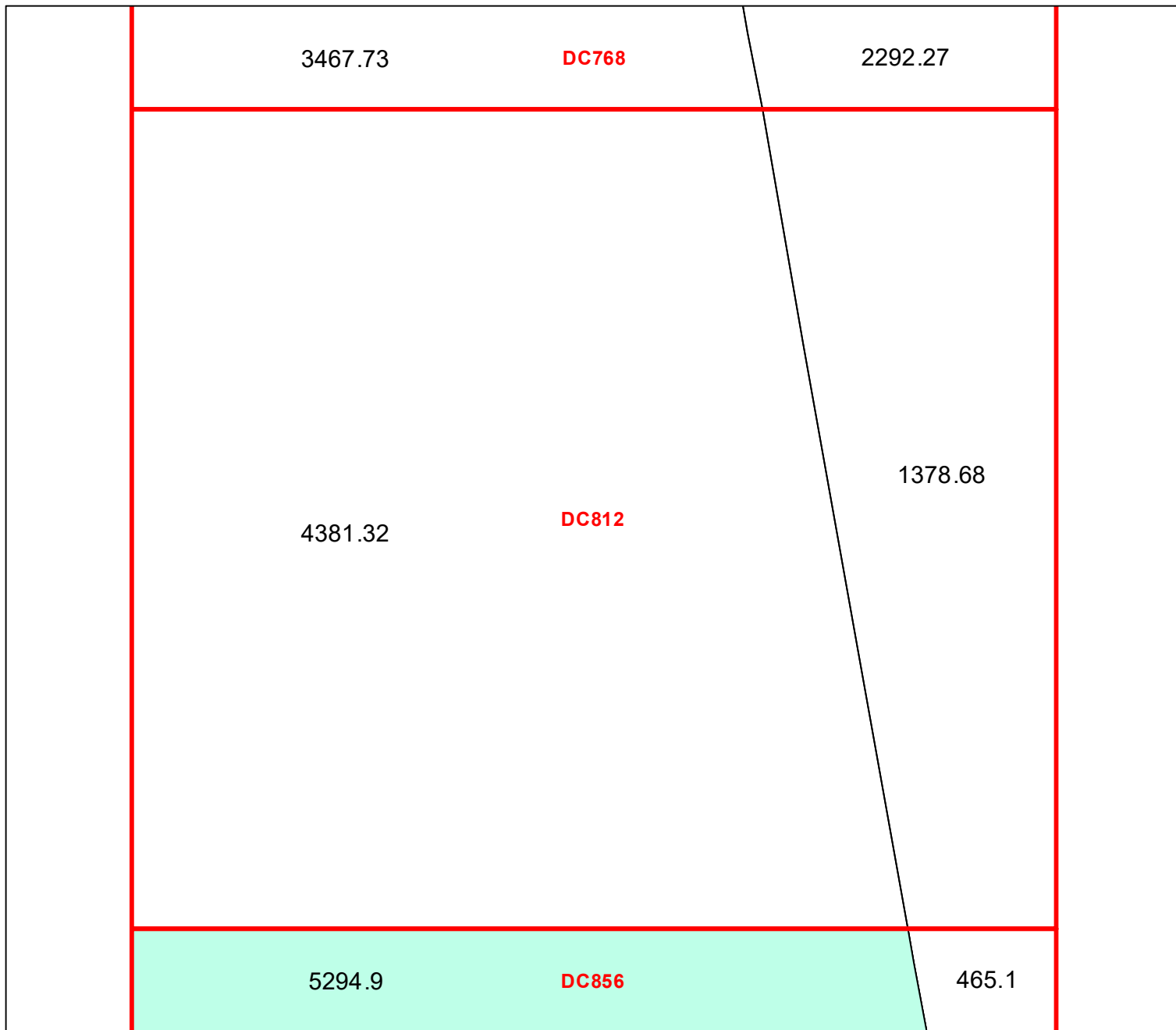
Block portion numbers are in acres

DC773

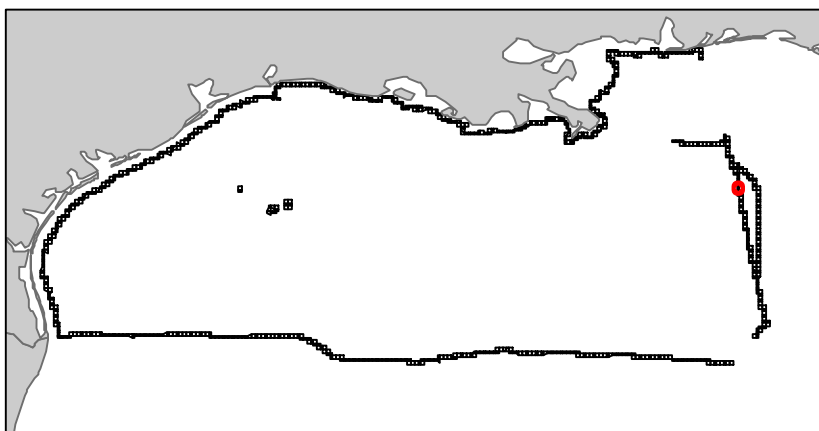
De Soto Canyon

NH16-11

Block 812



- Split Block
- Deferred Portion
- Portion Landward of the SLA
- Portion that is Non-US Jurisdiction
- Available Portion of Block
- Portion Under Moratorium
- Active Lease (Not-available)




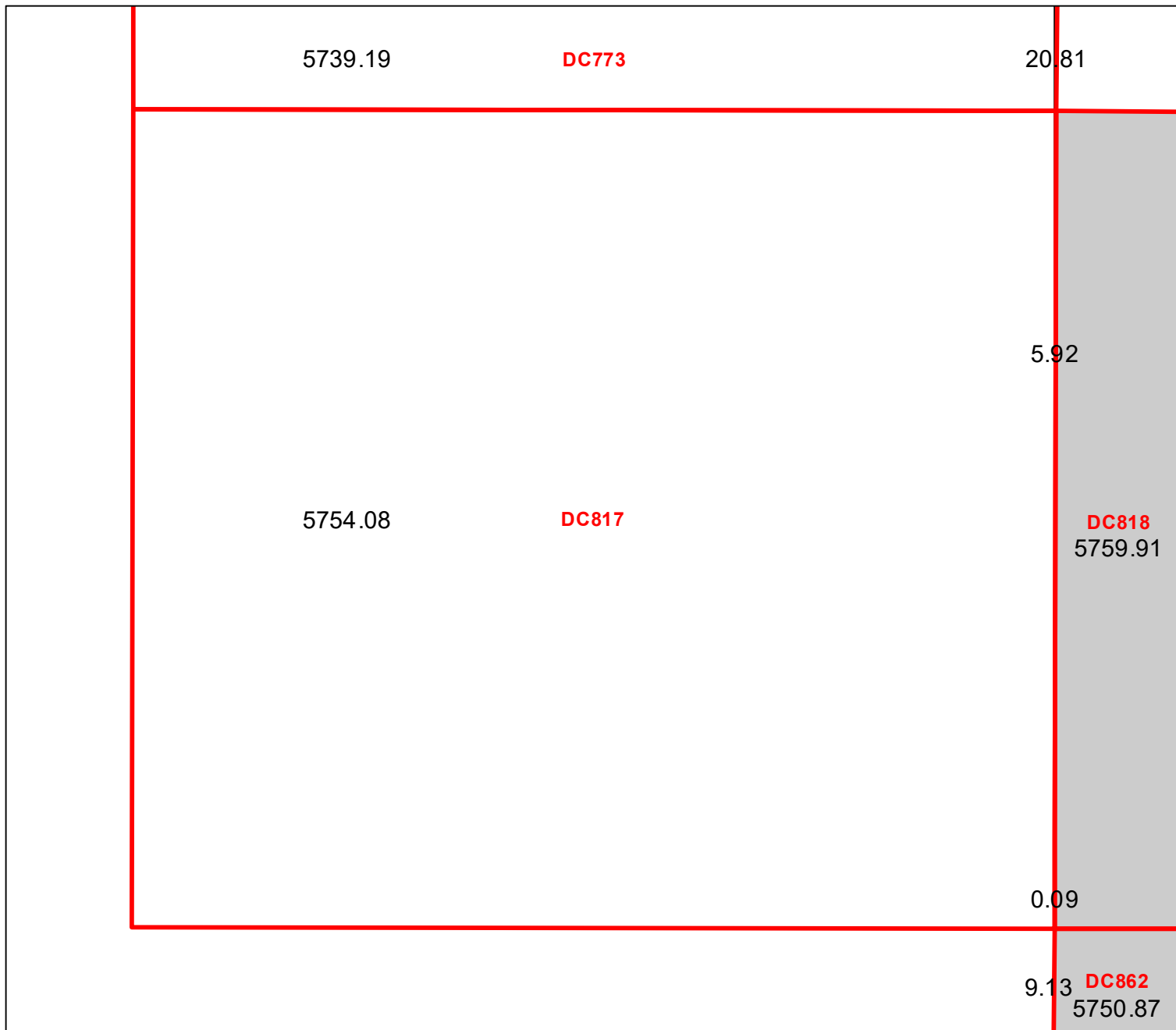

Block portion numbers are in acres

DC812

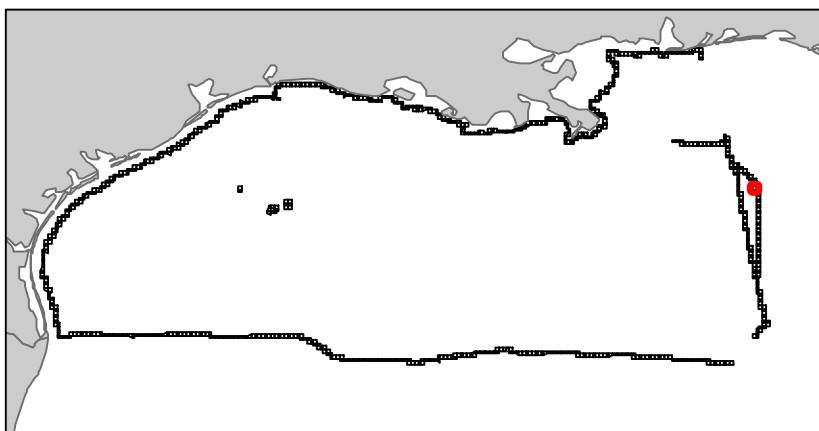
De Soto Canyon

NH16-11

Block 817



-  Split Block
-  Deferred Portion
-  Portion Landward of the SLA
-  Portion that is Non-US Jurisdiction
-  Available Portion of Block
-  Portion Under Moratorium
-  Active Lease (Not-available)




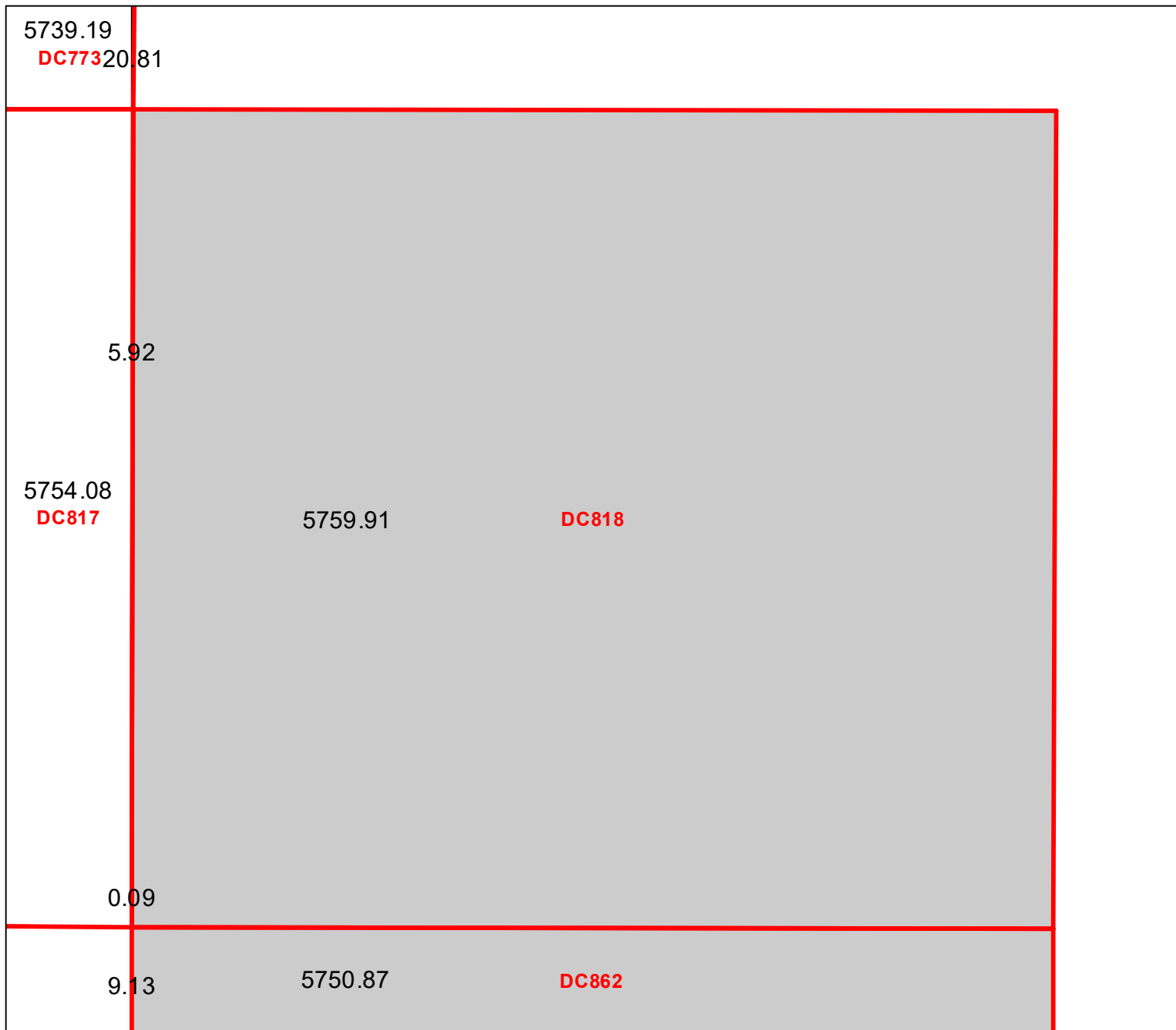

Block portion numbers are in acres

DC817

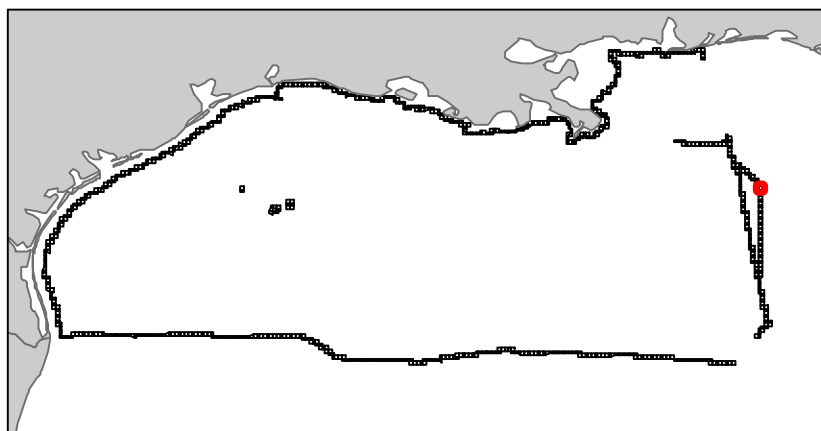
De Soto Canyon

NH16-11

Block 818



- Split Block
- Deferred Portion
- Portion Landward of the SLA
- Portion that is Non-US Jurisdiction
- Available Portion of Block
- Portion Under Moratorium
- Active Lease (Not-available)




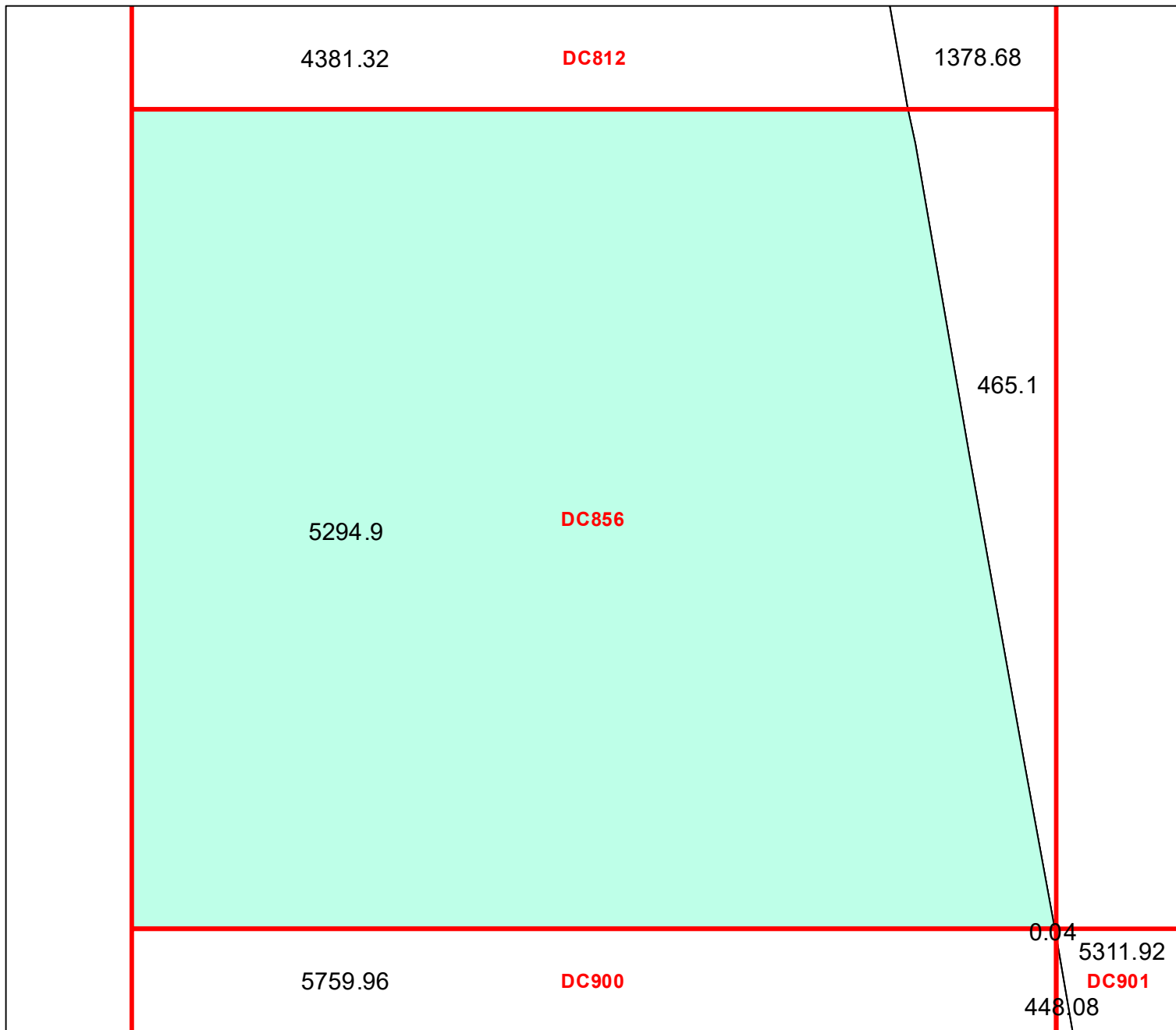
Block portion numbers are in acres

DC818

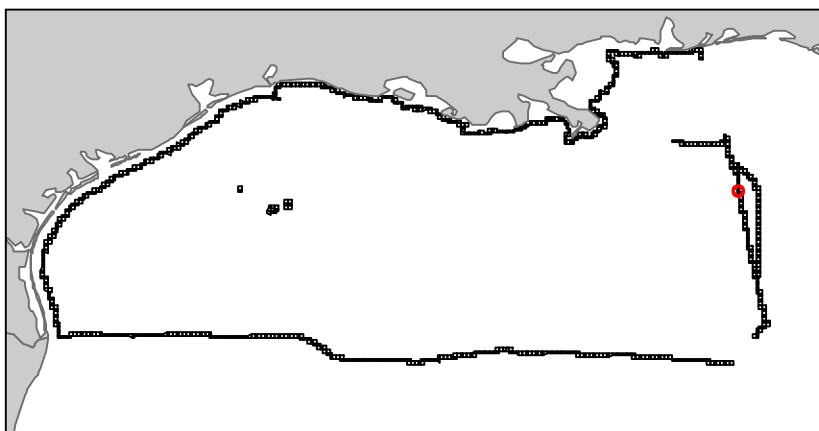
De Soto Canyon

NH16-11

Block 856



- Split Block
- Deferred Portion
- Portion Landward of the SLA
- Portion that is Non-US Jurisdiction
- Available Portion of Block
- Portion Under Moratorium
- Active Lease (Not-available)




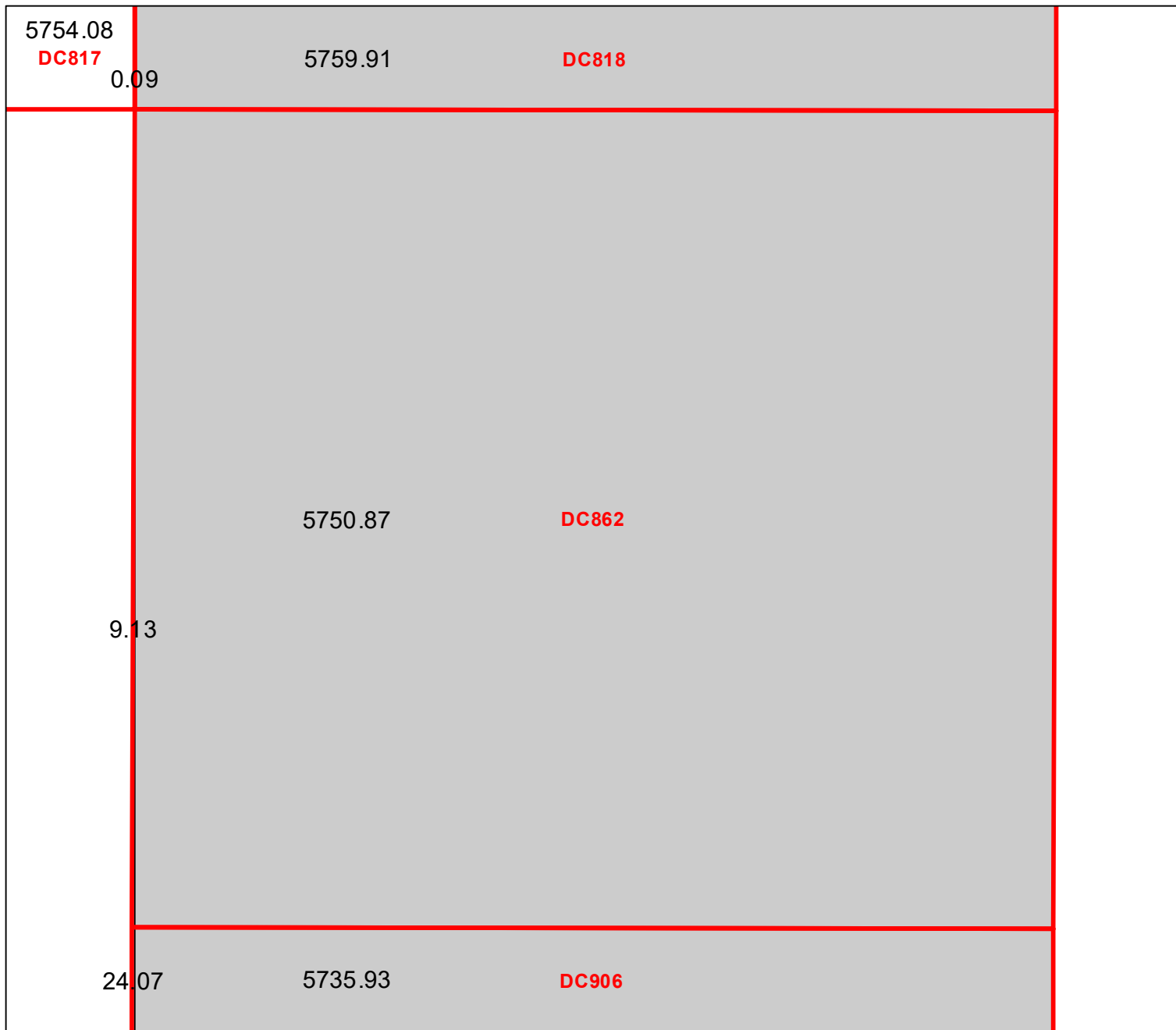
Block portion numbers are in acres

DC856

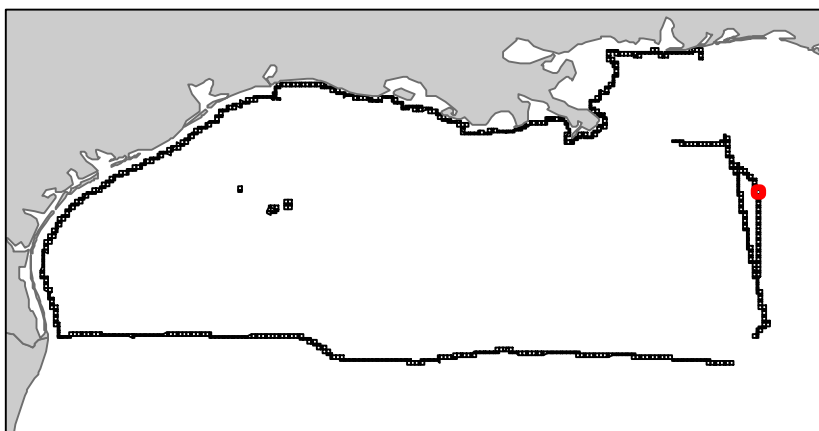
De Soto Canyon

NH16-11

Block 862



-  Split Block
-  Deferred Portion
-  Portion Landward of the SLA
-  Portion that is Non-US Jurisdiction
-  Available Portion of Block
-  Portion Under Moratorium
-  Active Lease (Not-available)




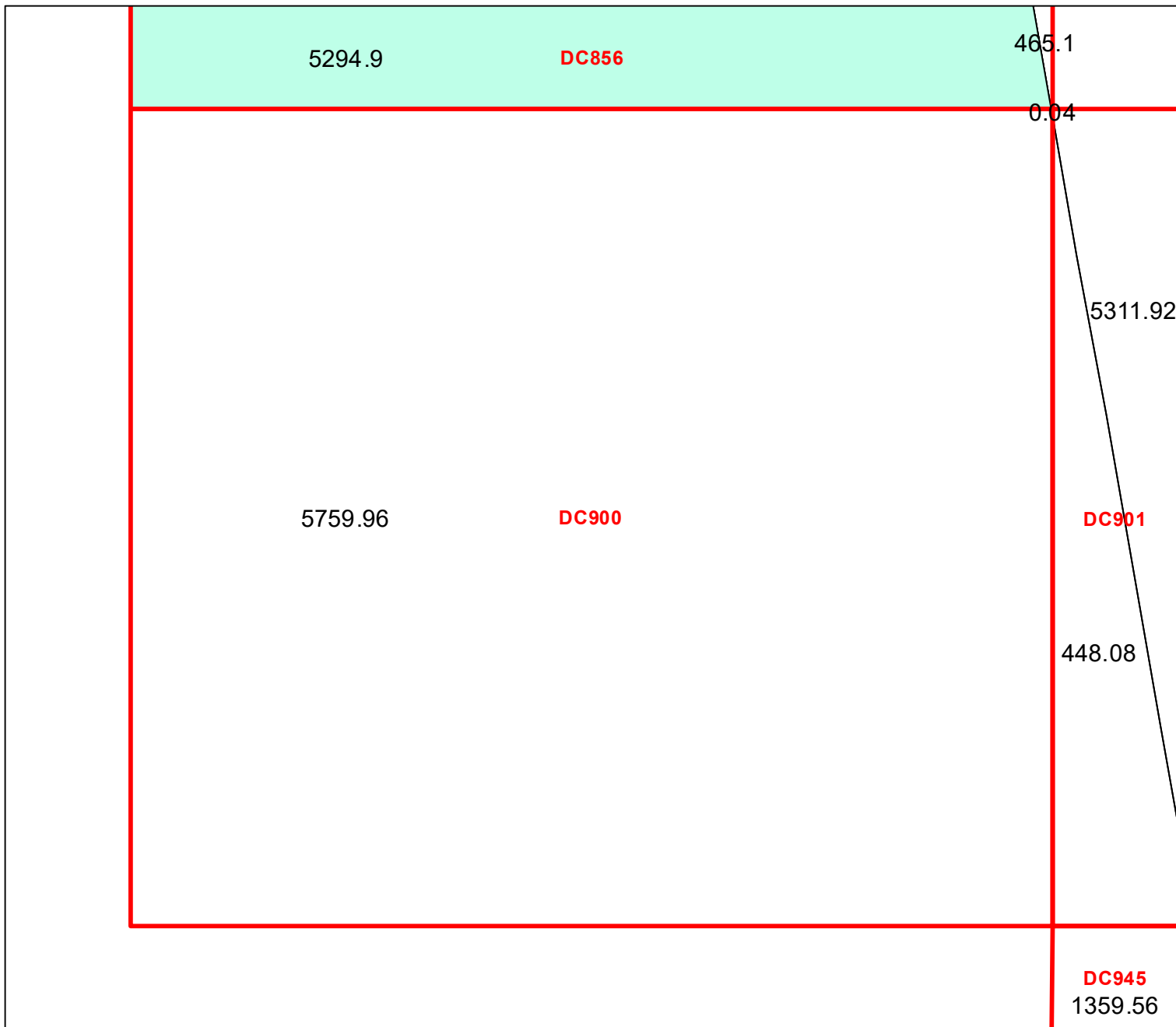
Block portion numbers are in acres

DC862

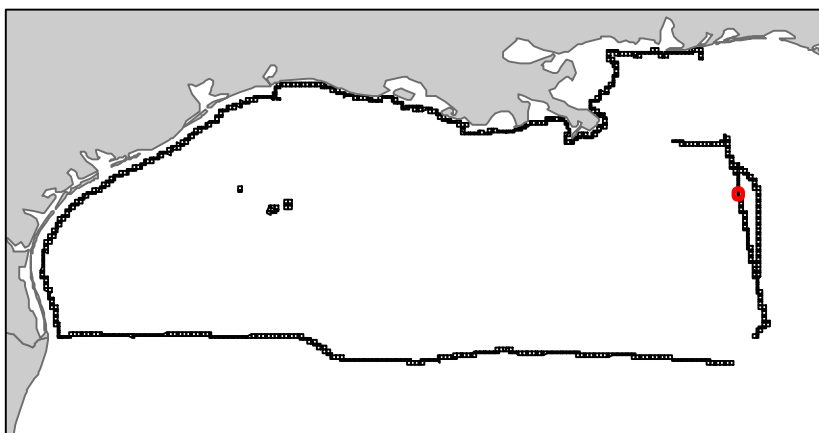
De Soto Canyon

NH16-11

Block 900



- Split Block
- Deferred Portion
- Portion Landward of the SLA
- Portion that is Non-US Jurisdiction
- Available Portion of Block
- Portion Under Moratorium
- Active Lease (Not-available)




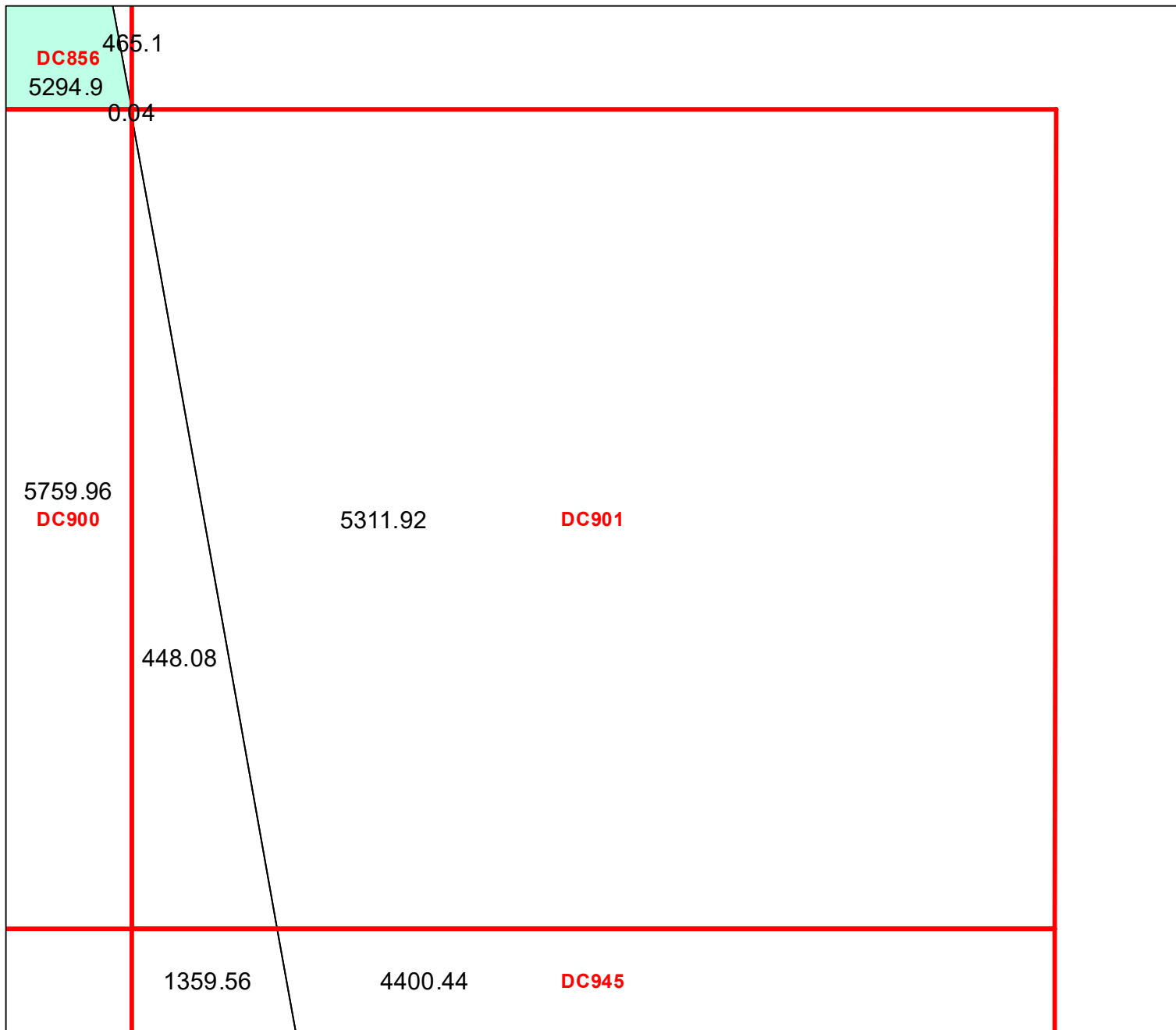
Block portion numbers are in acres


DC900

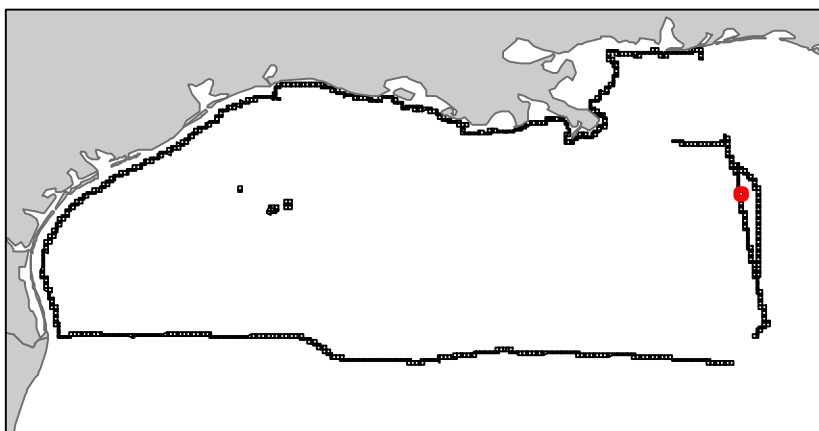
De Soto Canyon

NH16-11

Block 901



-  Split Block
-  Deferred Portion
-  Portion Landward of the SLA
-  Portion that is Non-US Jurisdiction
-  Available Portion of Block
-  Portion Under Moratorium
-  Active Lease (Not-available)




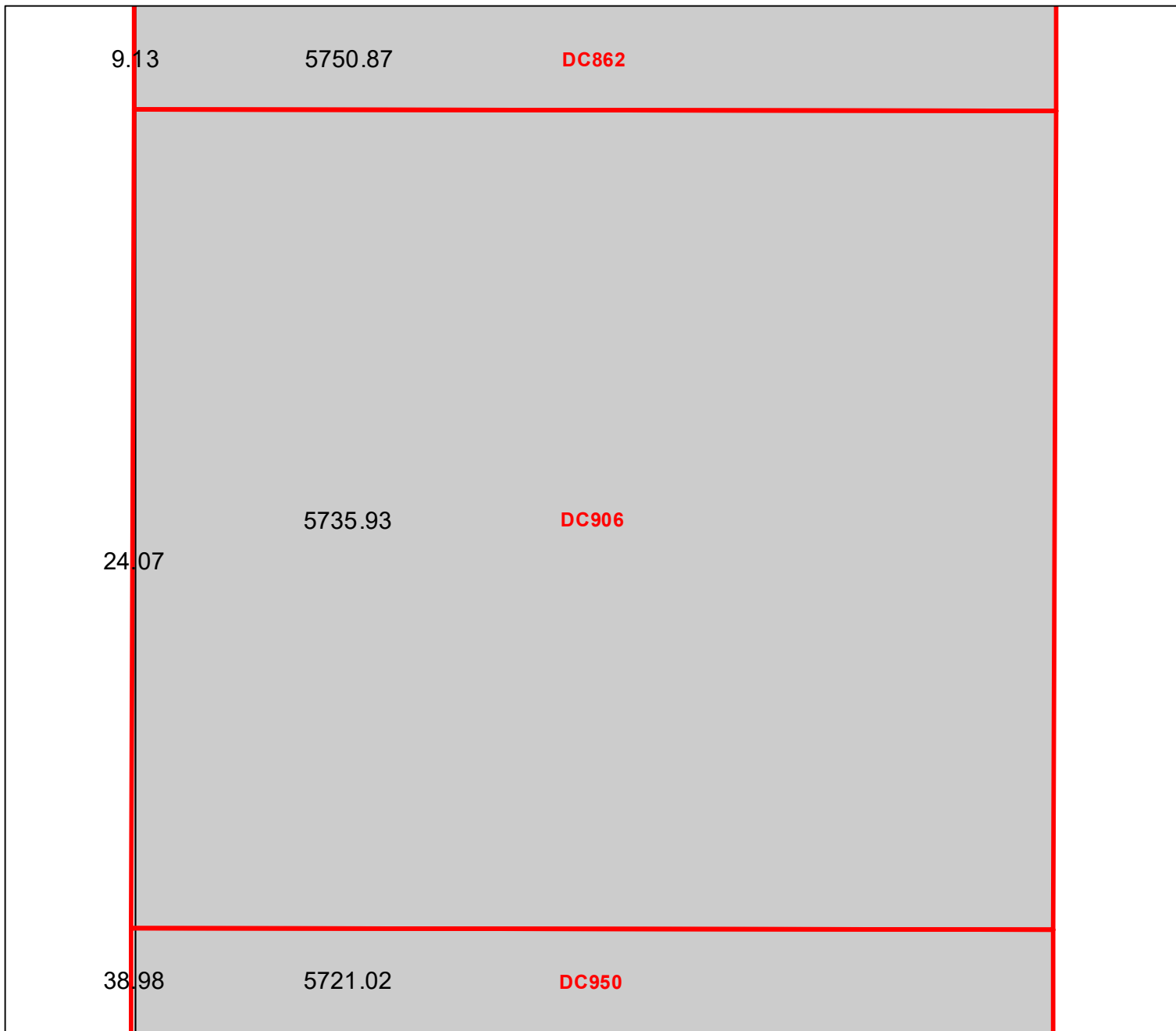

Block portion numbers are in acres

DC901

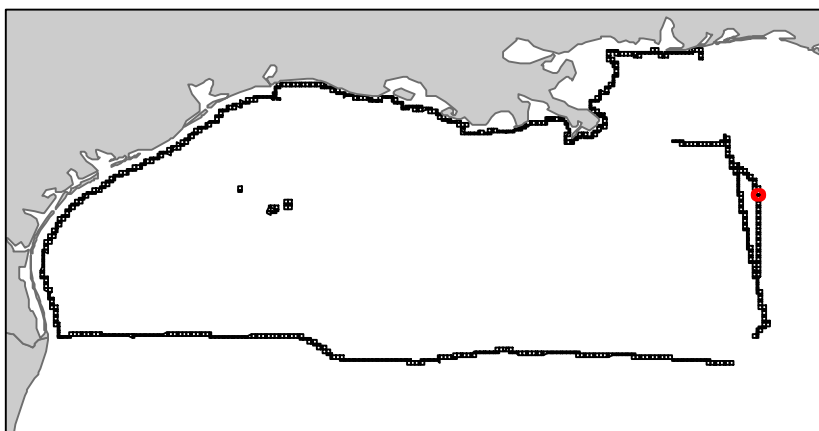
De Soto Canyon

NH16-11

Block 906



- Split Block
- Deferred Portion
- Portion Landward of the SLA
- Portion that is Non-US Jurisdiction
- Available Portion of Block
- Portion Under Moratorium
- Active Lease (Not-available)




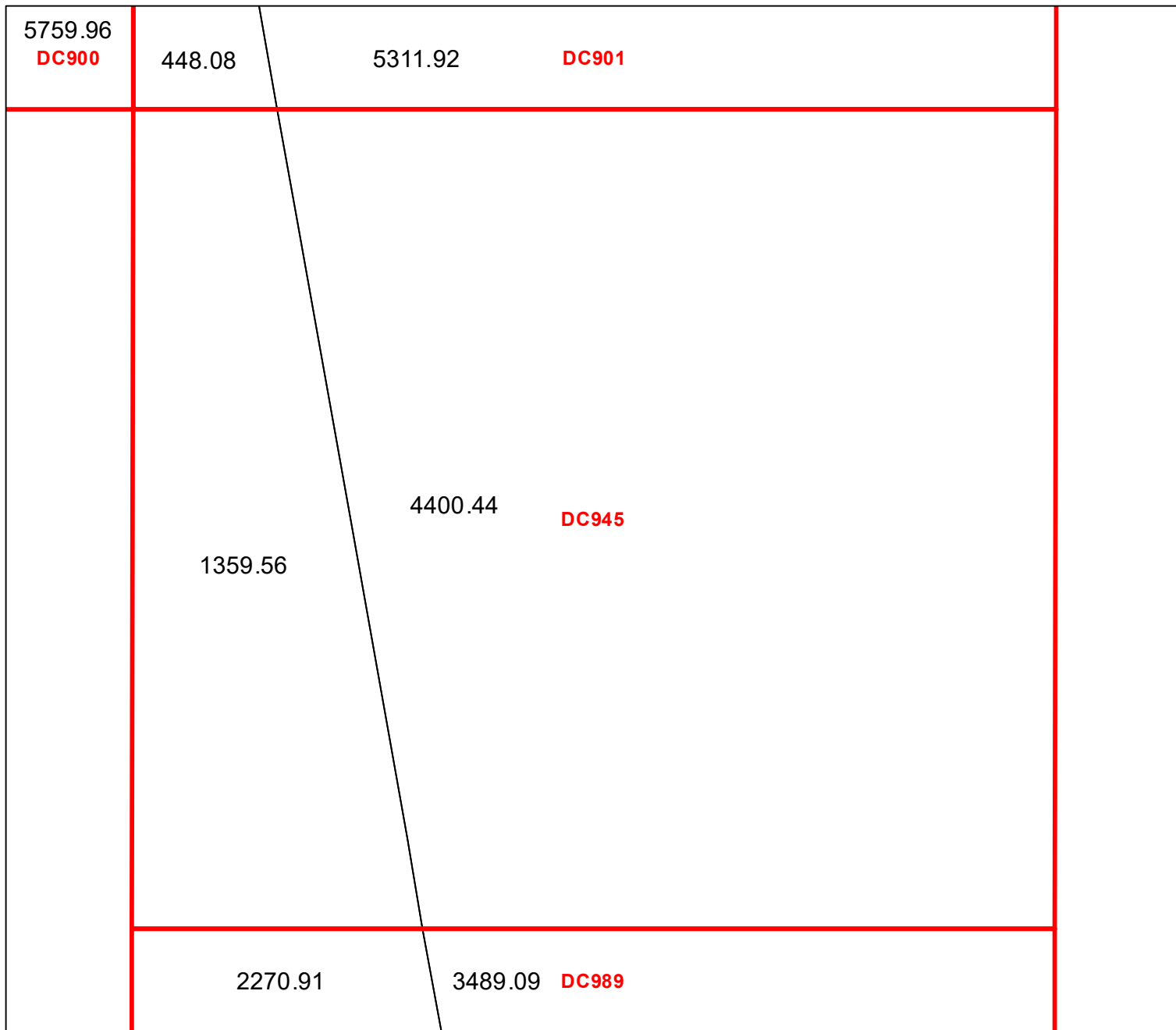
Block portion numbers are in acres

DC906

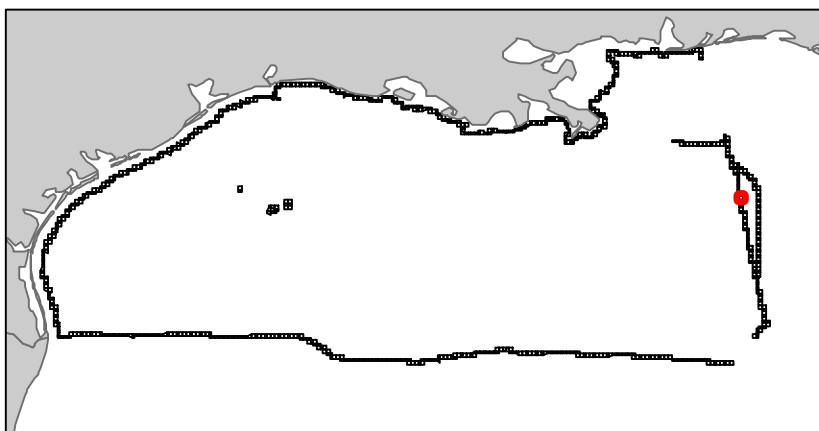
De Soto Canyon

NH16-11

Block 945



-  Split Block
-  Deferred Portion
-  Portion Landward of the SLA
-  Portion that is Non-US Jurisdiction
-  Available Portion of Block
-  Portion Under Moratorium
-  Active Lease (Not-available)




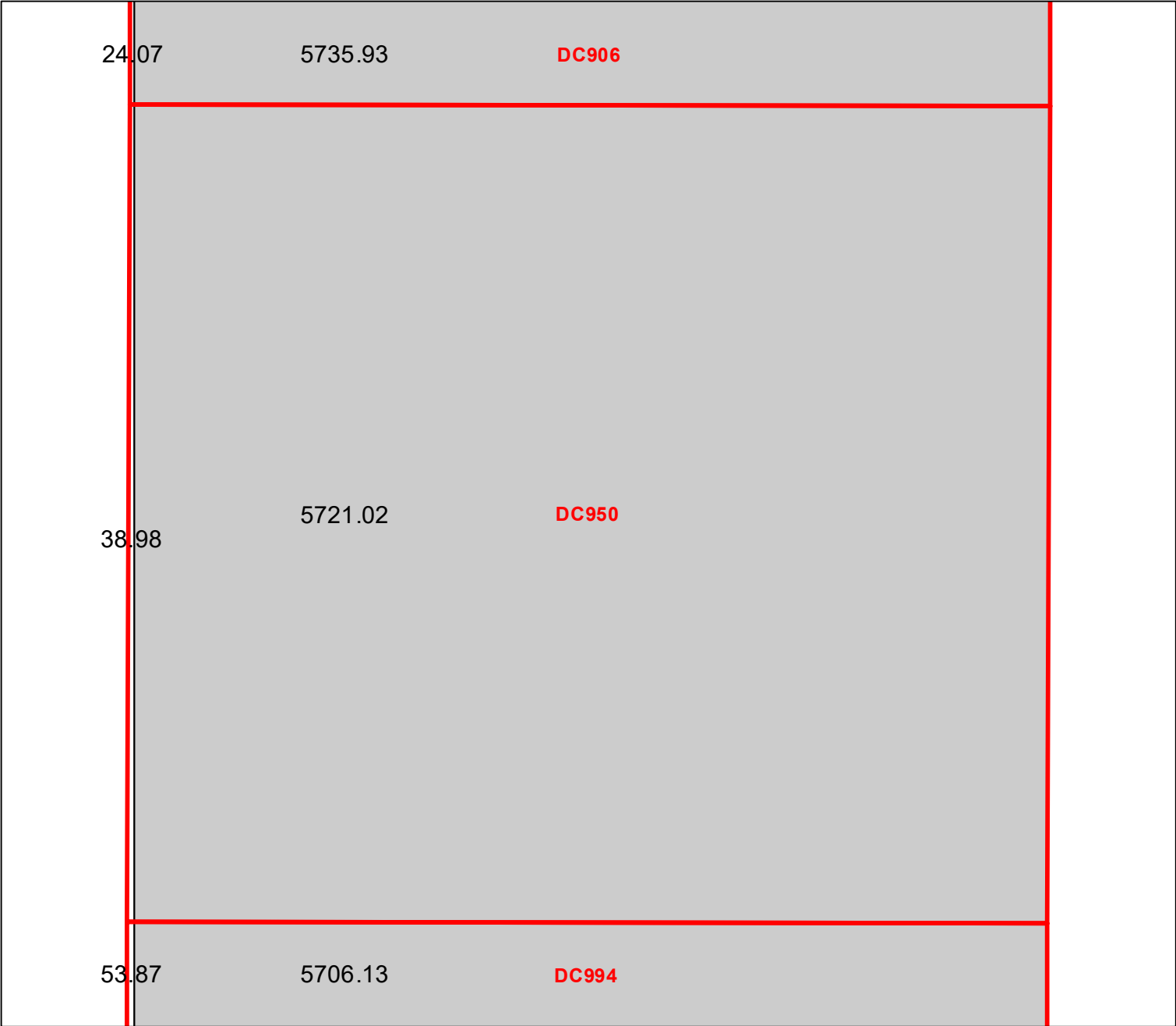
Block portion numbers are in acres

DC945

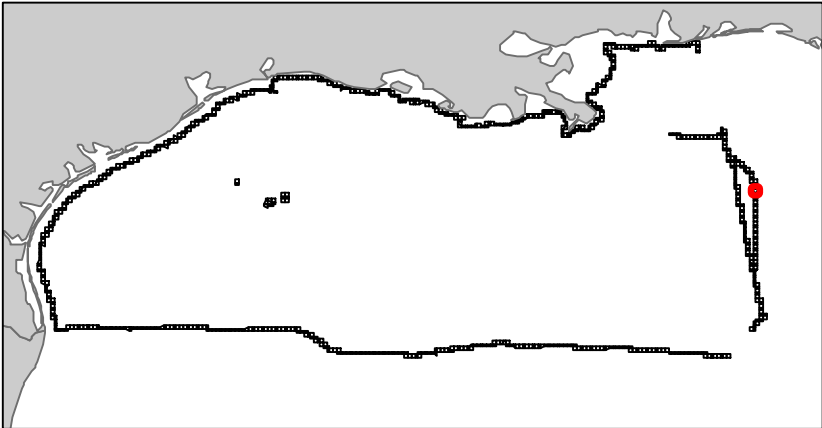
De Soto Canyon

NH16-11

Block 950



- Split Block
- Deferred Portion
- Portion Landward of the SLA
- Portion that is Non-US Jurisdiction
- Available Portion of Block
- Portion Under Moratorium
- Active Lease (Not-available)




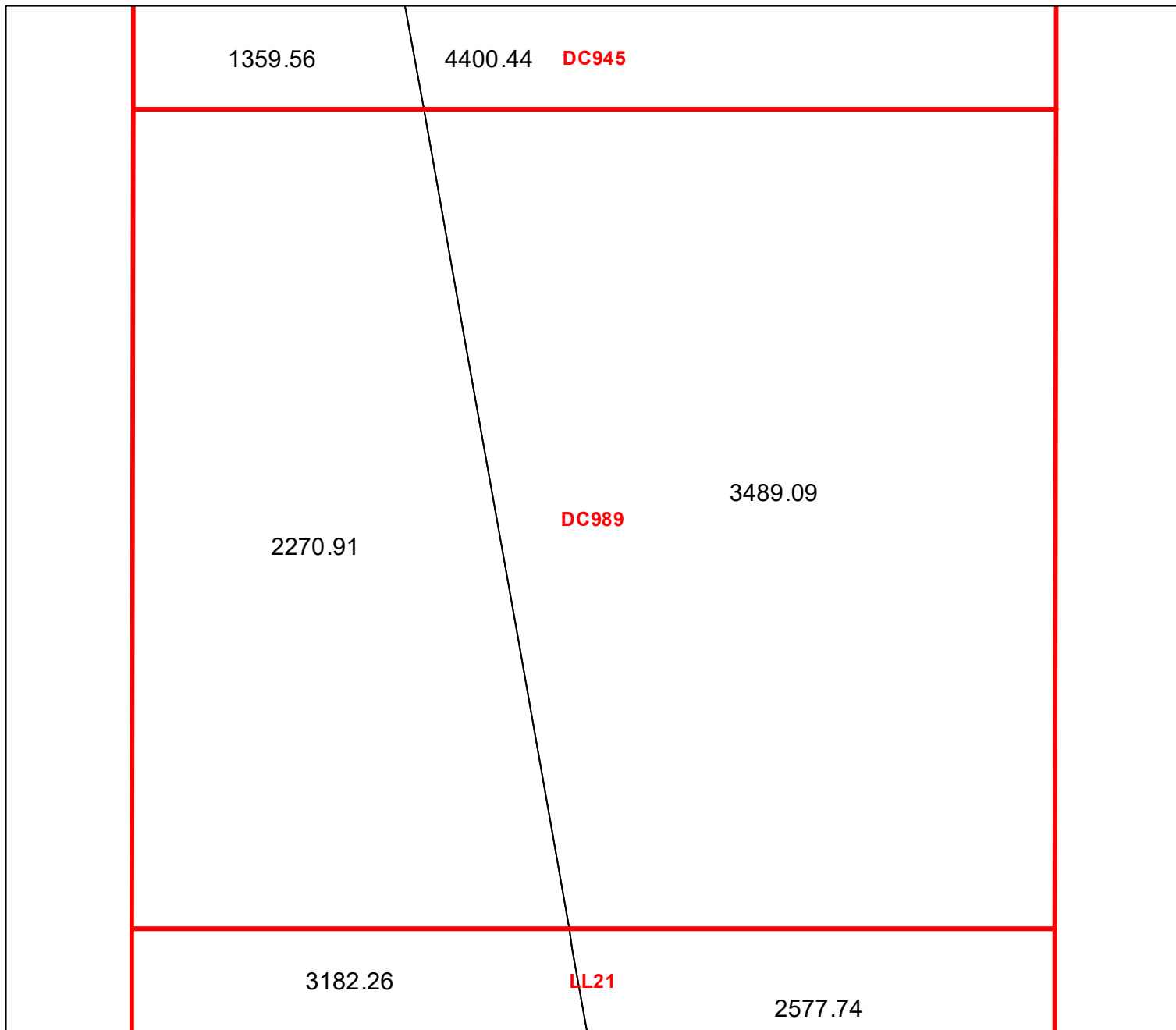

Block portion numbers are in acres

DC950

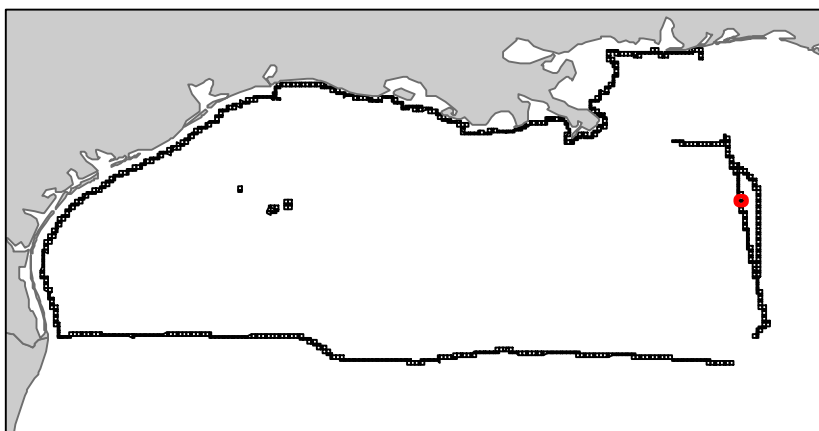
De Soto Canyon

NH16-11

Block 989



-  Split Block
-  Deferred Portion
-  Portion Landward of the SLA
-  Portion that is Non-US Jurisdiction
-  Available Portion of Block
-  Portion Under Moratorium
-  Active Lease (Not-available)




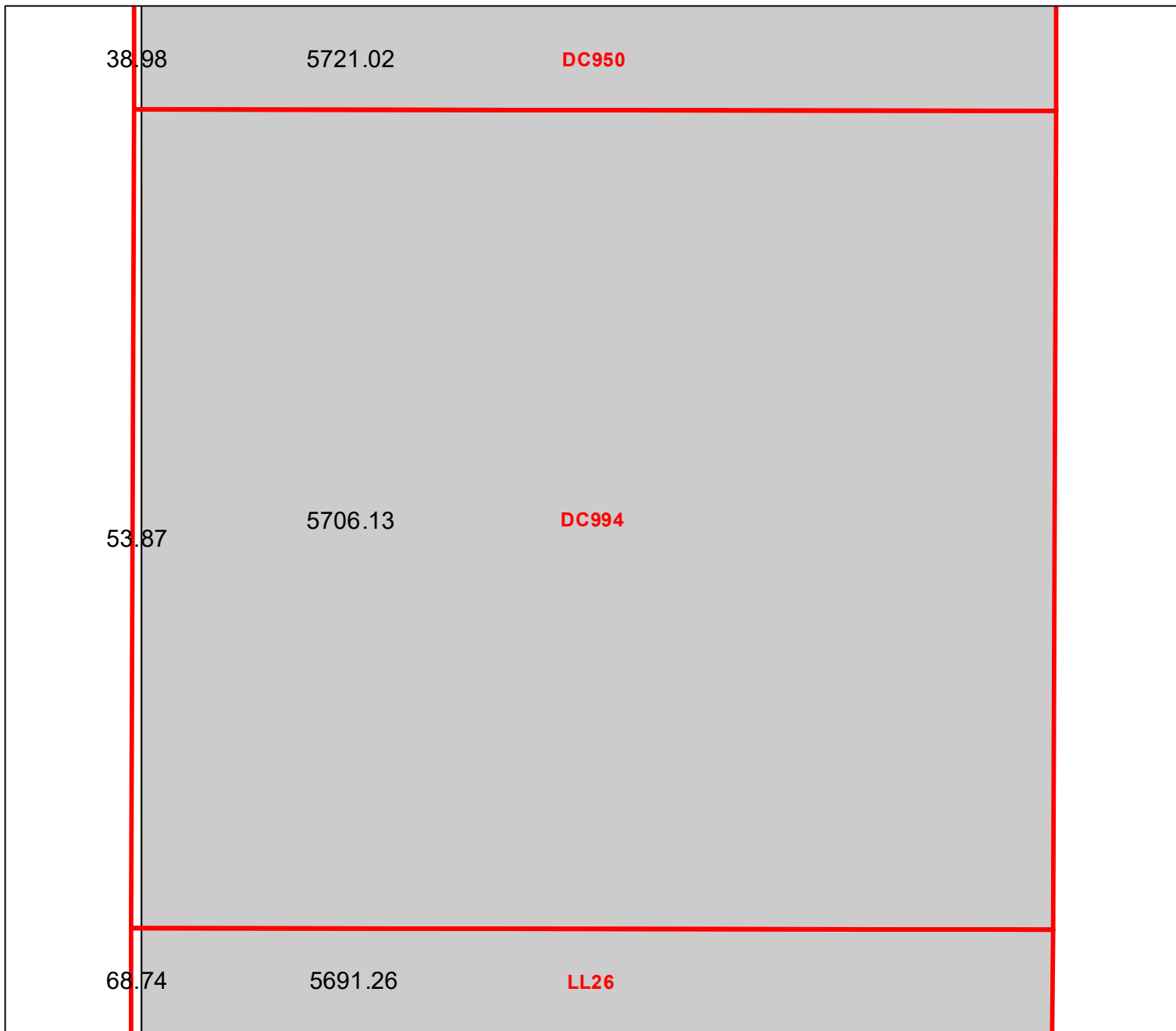
Block portion numbers are in acres

DC989

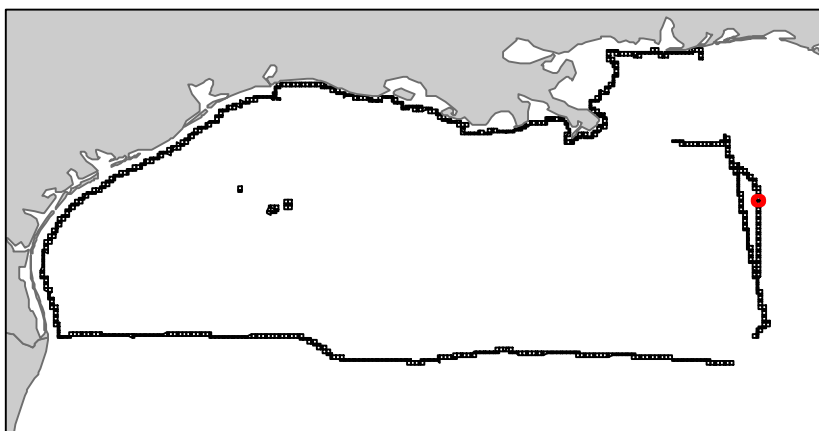
De Soto Canyon

NH16-11

Block 994



-  Split Block
-  Deferred Portion
-  Portion Landward of the SLA
-  Portion that is Non-US Jurisdiction
-  Available Portion of Block
-  Portion Under Moratorium
-  Active Lease (Not-available)




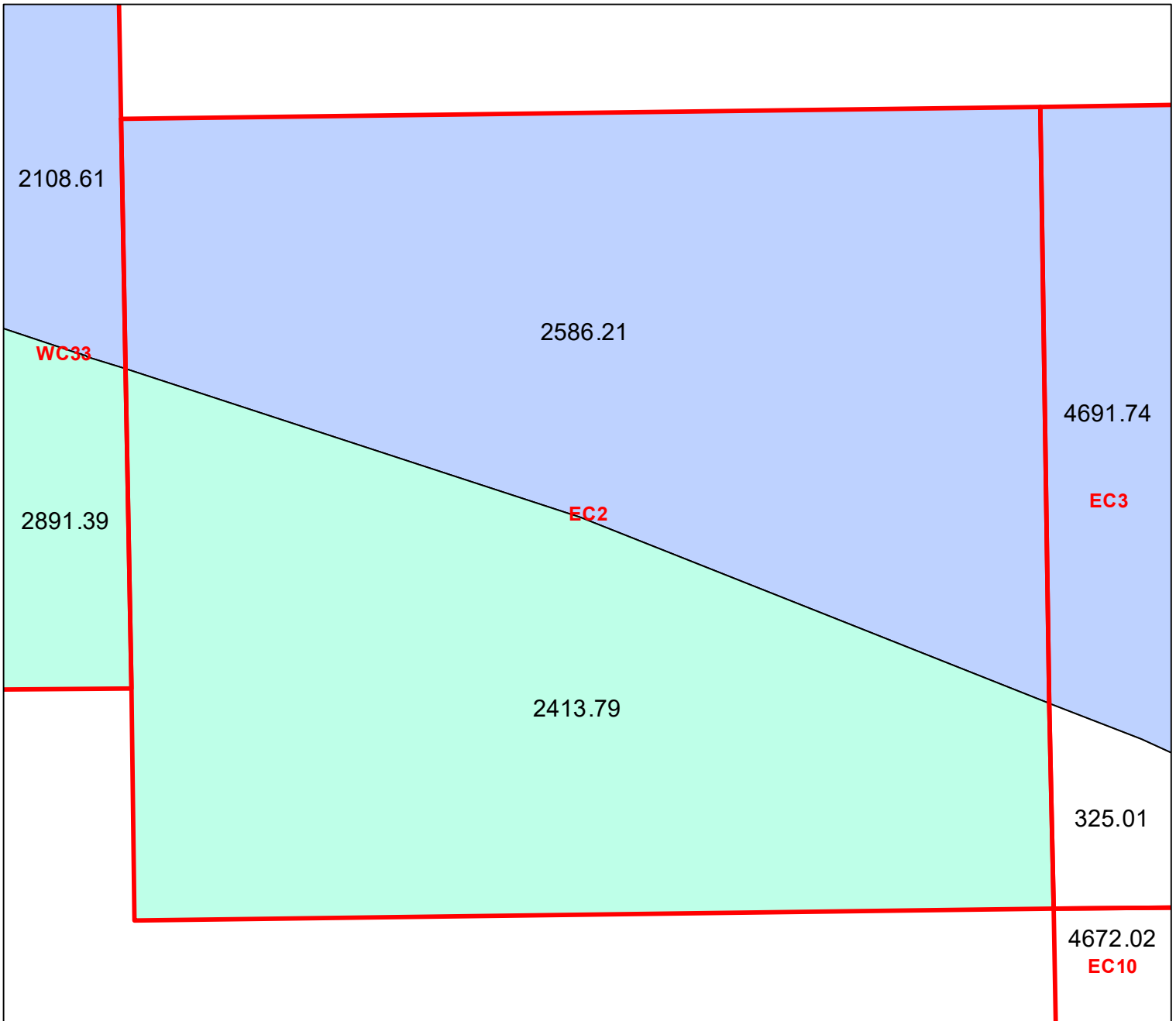
Block portion numbers are in acres

DC994

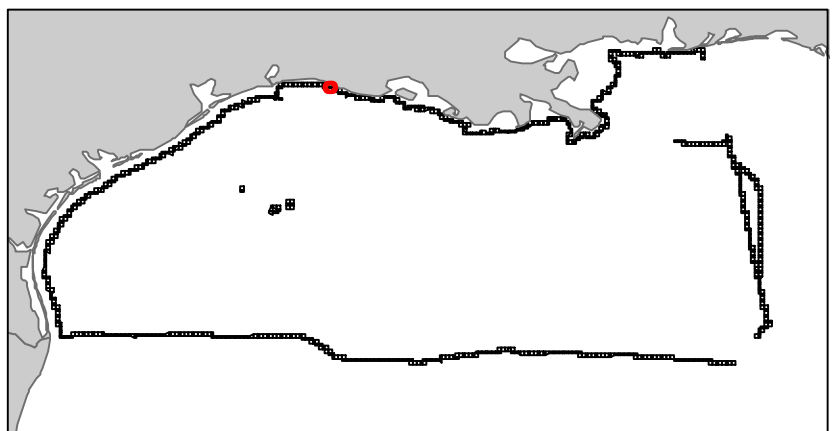
East Cameron Area

LA2

Block 2



- Split Block
- Deferred Portion
- Portion Landward of the SLA
- Portion that is Non-US Jurisdiction
- Available Portion of Block
- Portion Under Moratorium
- Active Lease (Not-available)




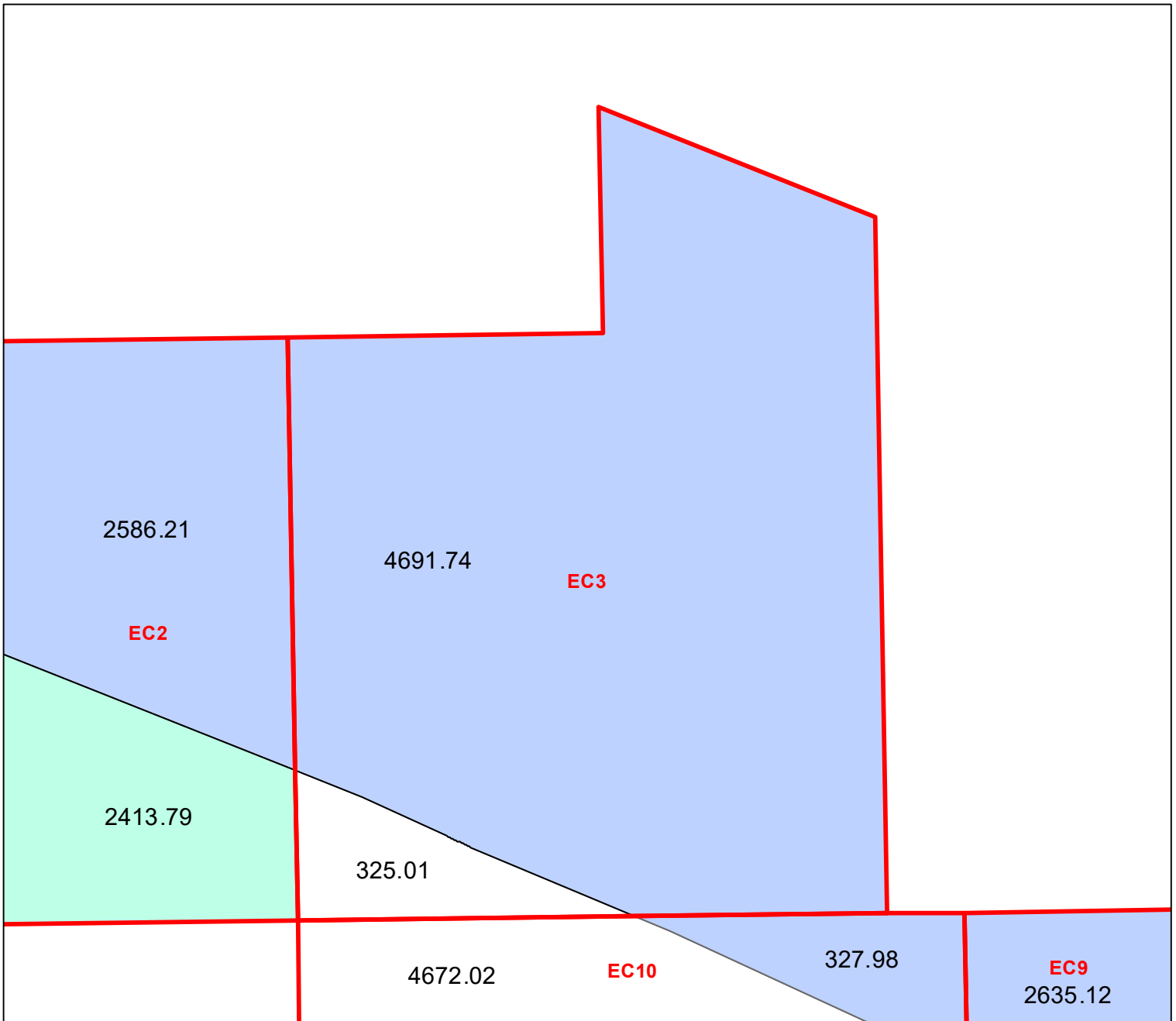
Block portion numbers are in acres








EC2

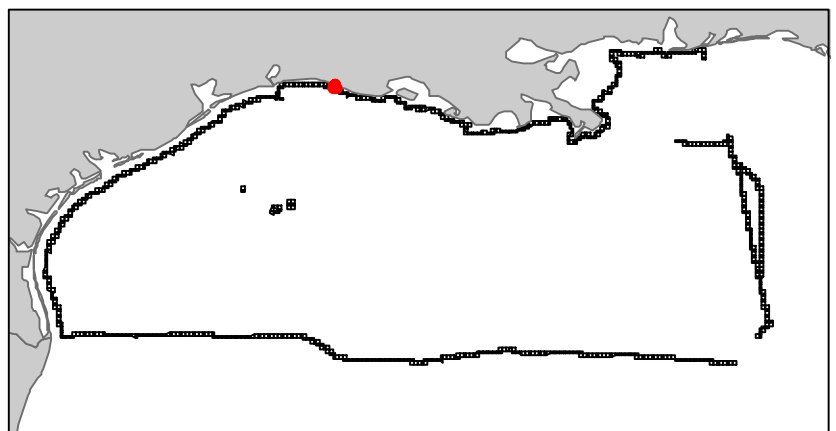
East Cameron Area

LA2

Block 3



-  Split Block
-  Deferred Portion
-  Portion Landward of the SLA
-  Portion that is Non-US Jurisdiction
-  Available Portion of Block
-  Portion Under Moratorium
-  Active Lease (Not-available)




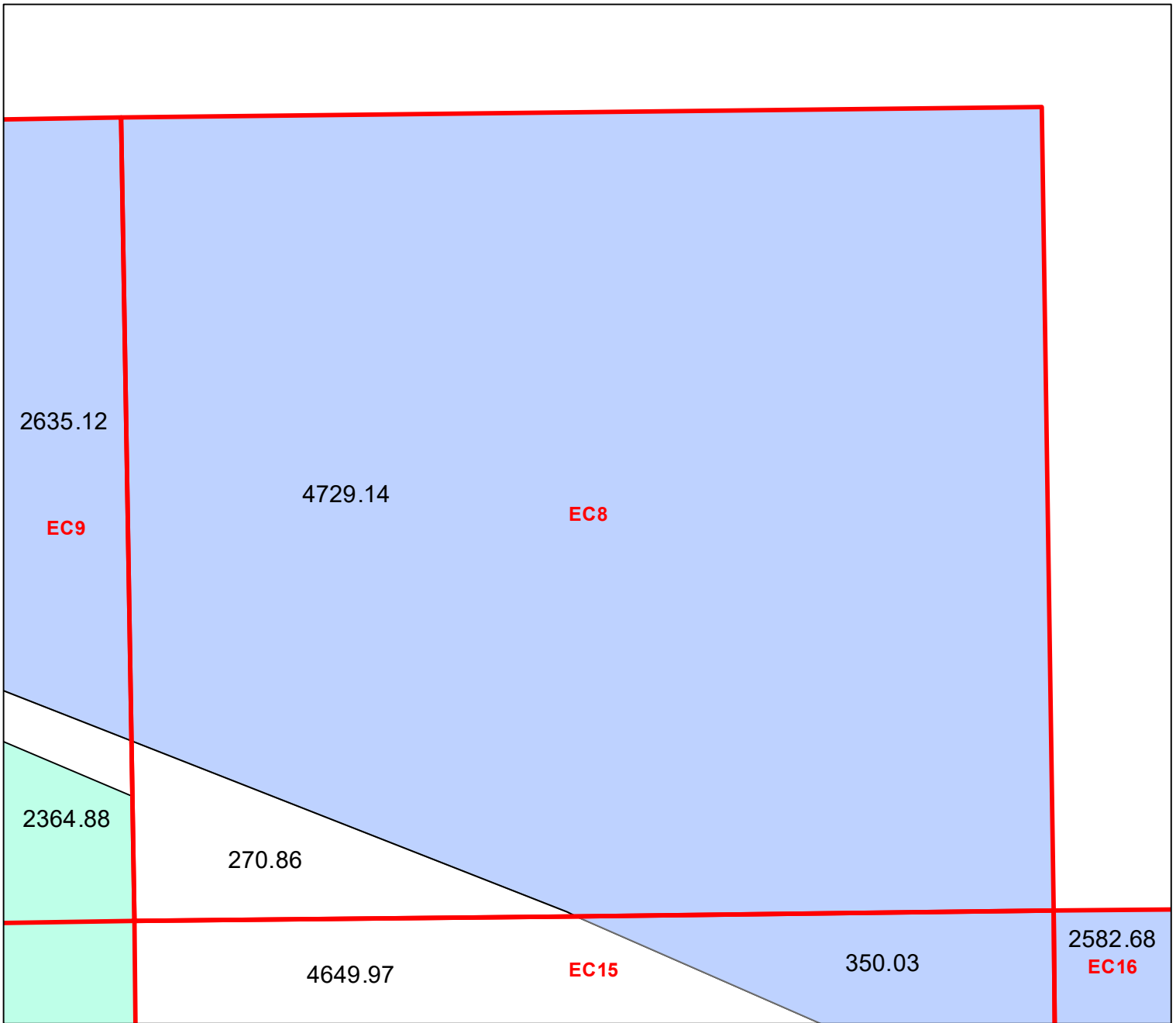
Block portion numbers are in acres

EC3

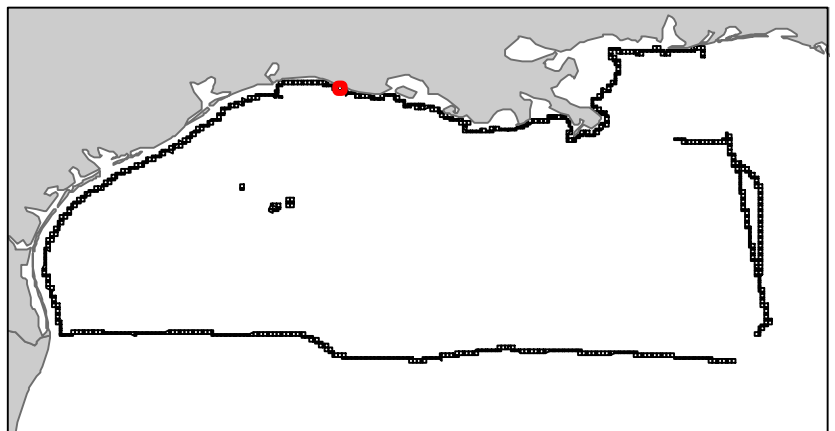
East Cameron Area

LA2

Block 8



- Split Block
- Deferred Portion
- Portion Landward of the SLA
- Portion that is Non-US Jurisdiction
- Available Portion of Block
- Portion Under Moratorium
- Active Lease (Not-available)



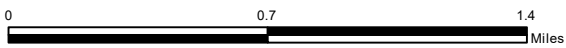
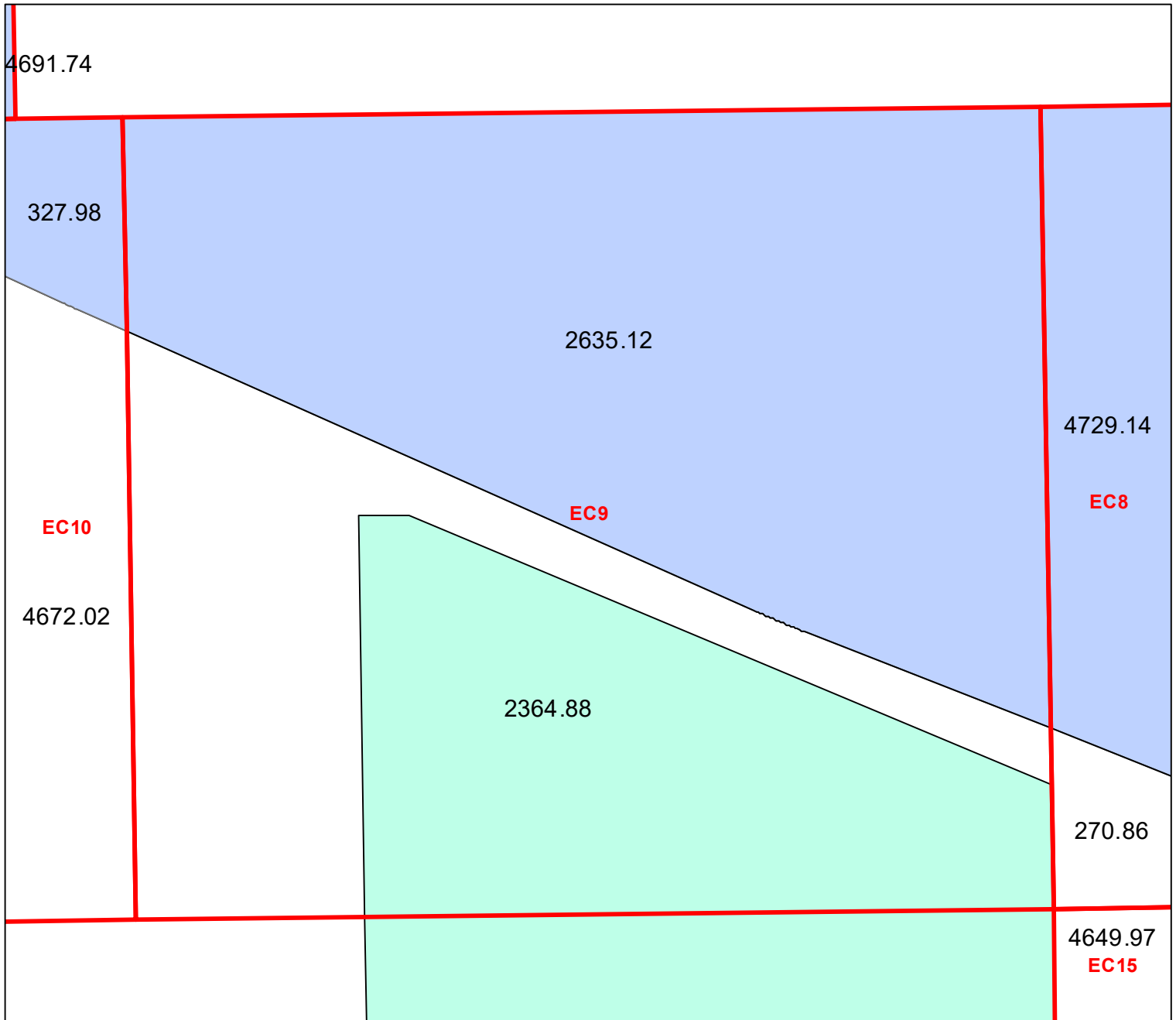
Block portion numbers are in acres

EC8

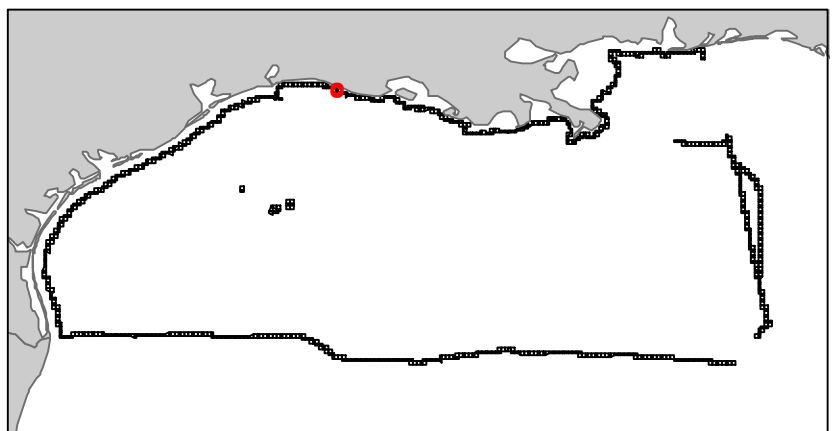
East Cameron Area

LA2

Block 9



- Split Block
- Deferred Portion
- Portion Landward of the SLA
- Portion that is Non-US Jurisdiction
- Available Portion of Block
- Portion Under Moratorium
- Active Lease (Not-available)



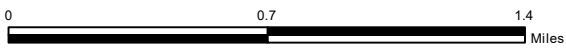
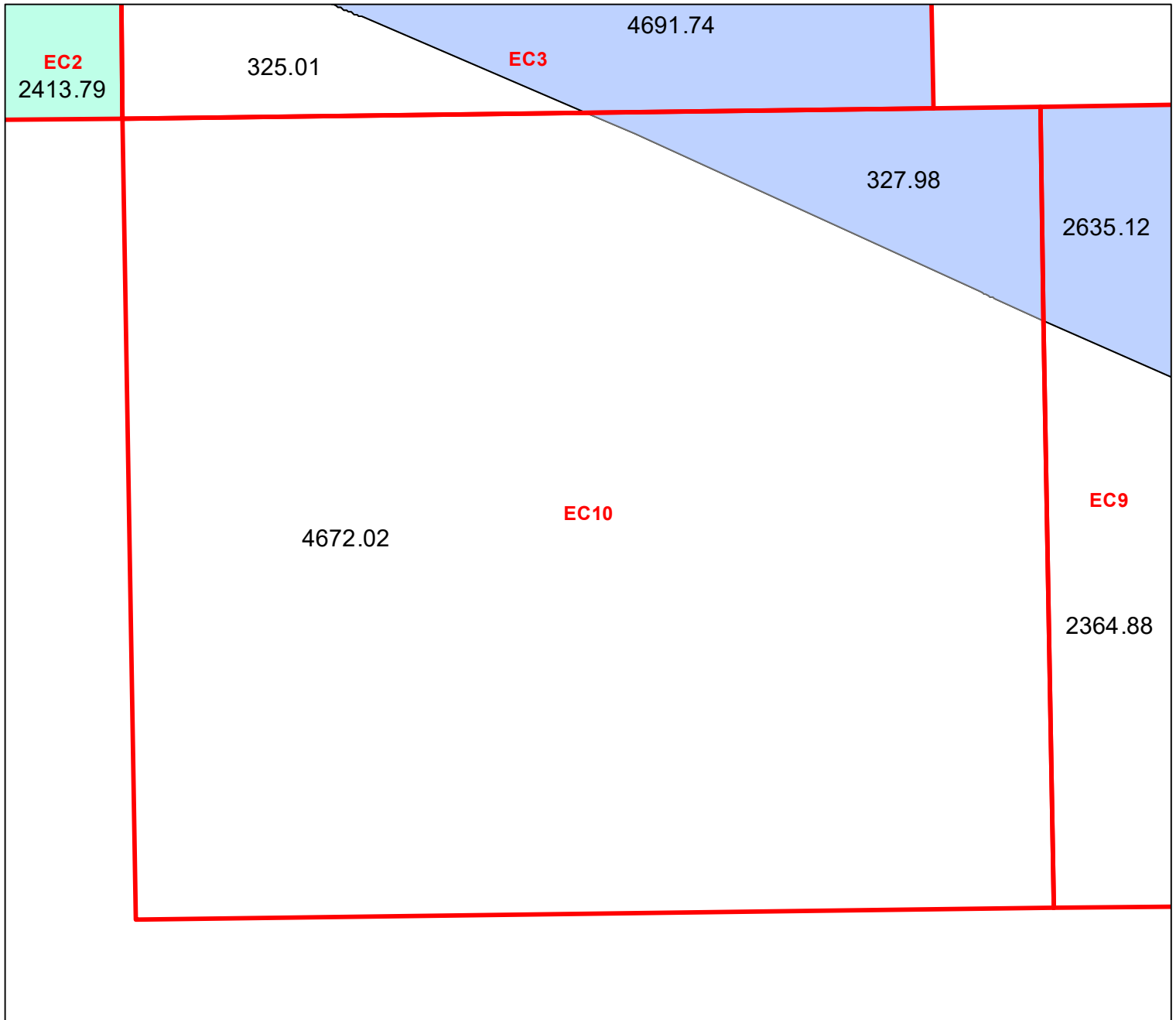
Block portion numbers are in acres

EC9

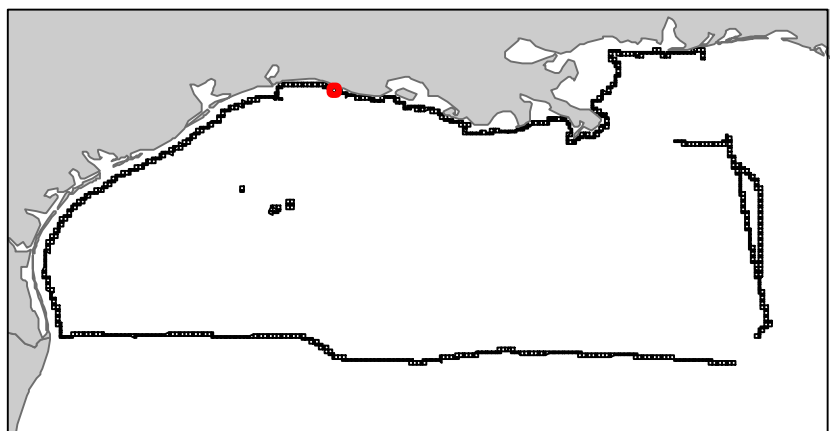
East Cameron Area

LA2

Block 10



- Split Block
- Deferred Portion
- Portion Landward of the SLA
- Portion that is Non-US Jurisdiction
- Available Portion of Block
- Portion Under Moratorium
- Active Lease (Not-available)




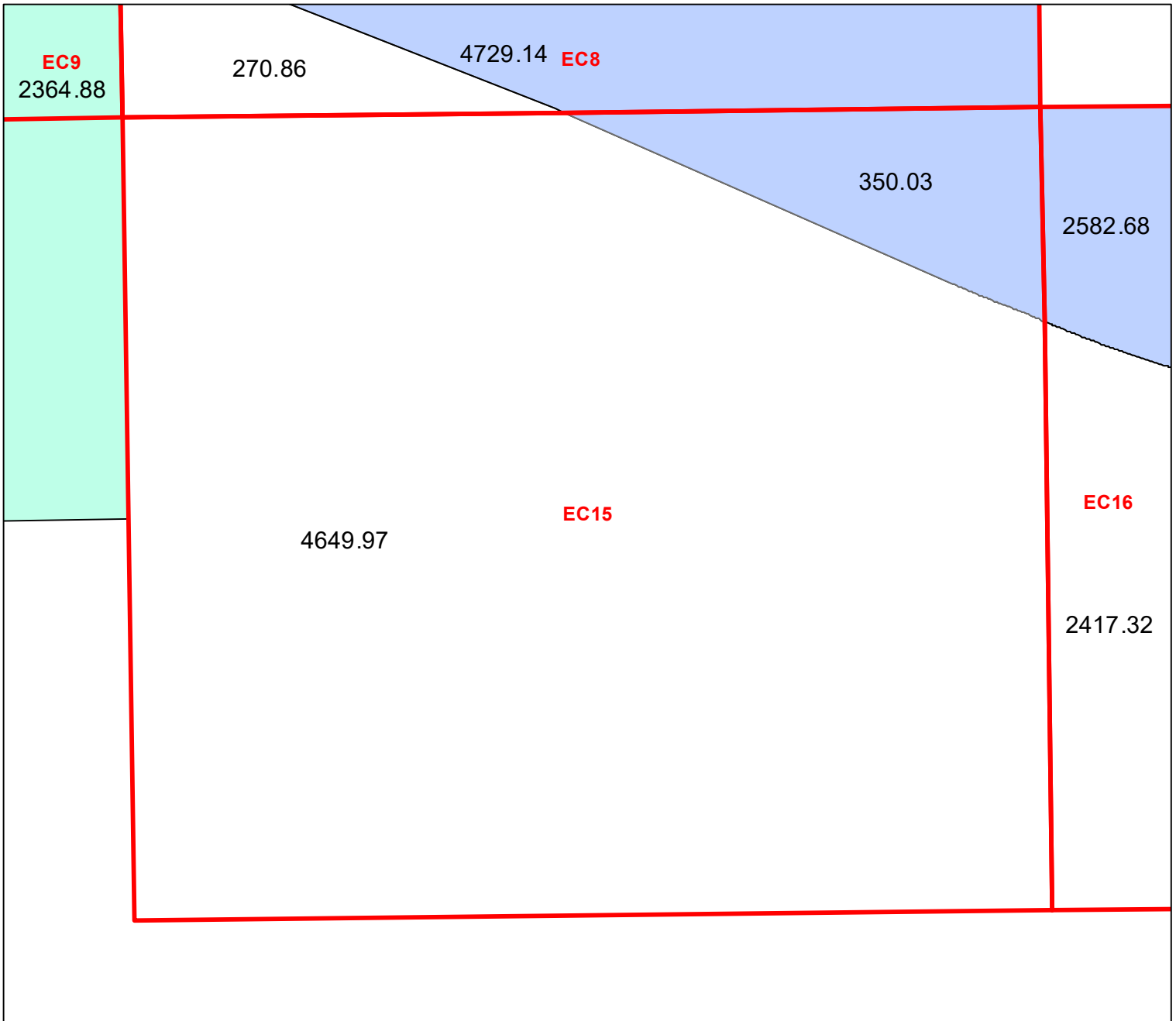
Block portion numbers are in acres

EC10

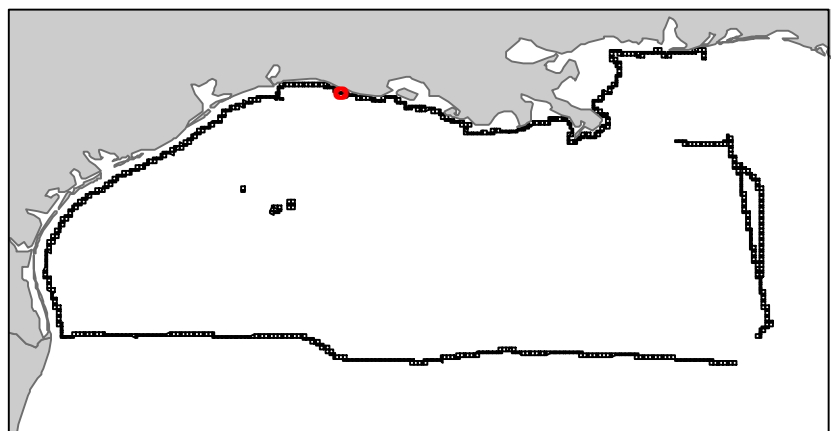
East Cameron Area

LA2

Block 15



- Split Block
- Deferred Portion
- Portion Landward of the SLA
- Portion that is Non-US Jurisdiction
- Available Portion of Block
- Portion Under Moratorium
- Active Lease (Not-available)



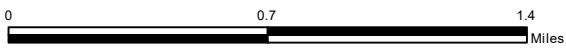
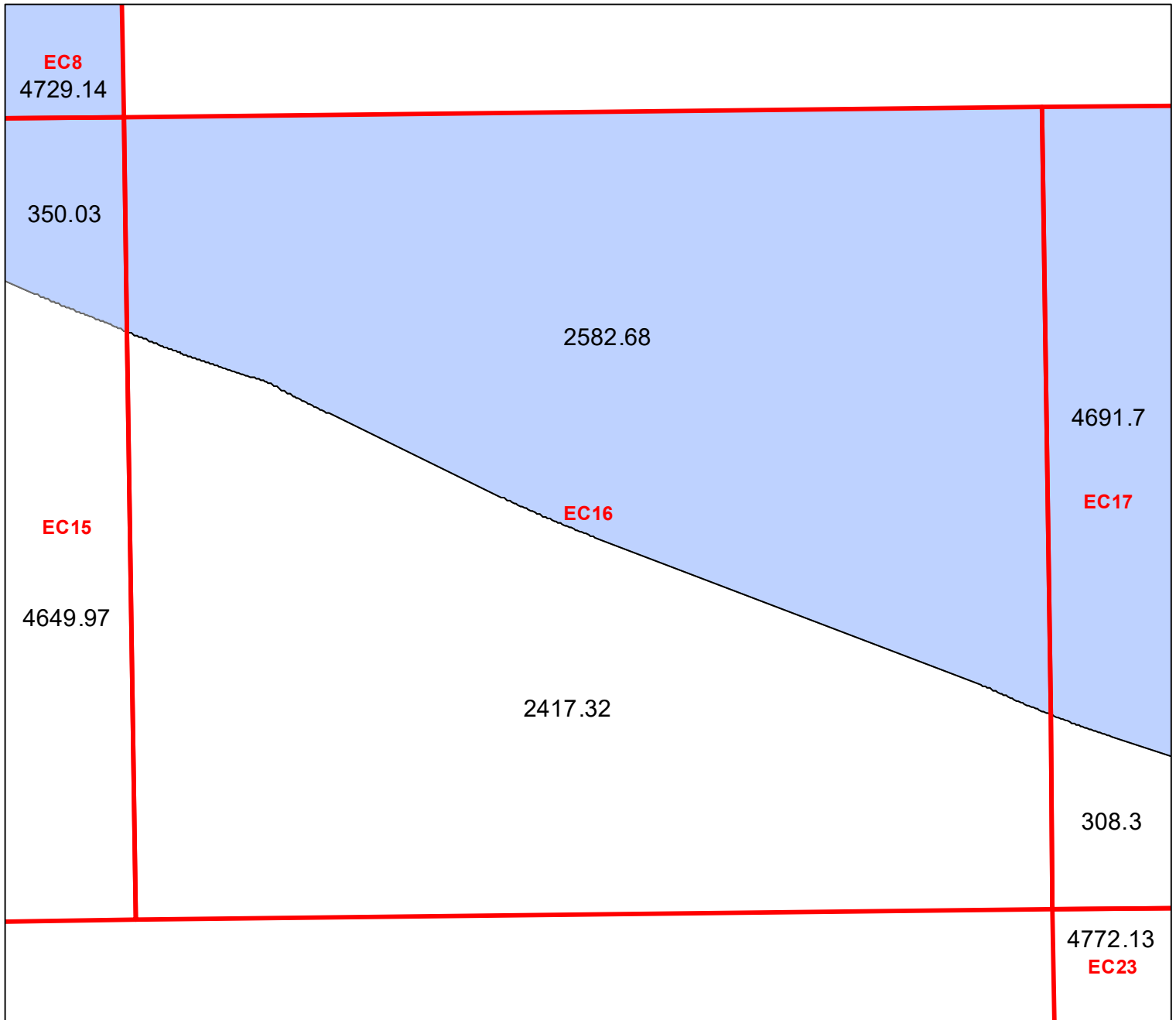
Block portion numbers are in acres

EC15

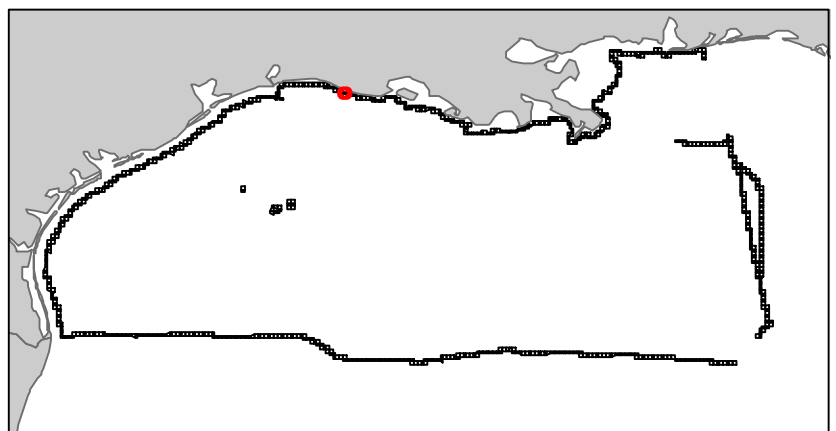
East Cameron Area

LA2

Block 16



- Split Block
- Deferred Portion
- Portion Landward of the SLA
- Portion that is Non-US Jurisdiction
- Available Portion of Block
- Portion Under Moratorium
- Active Lease (Not-available)



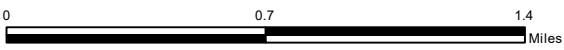
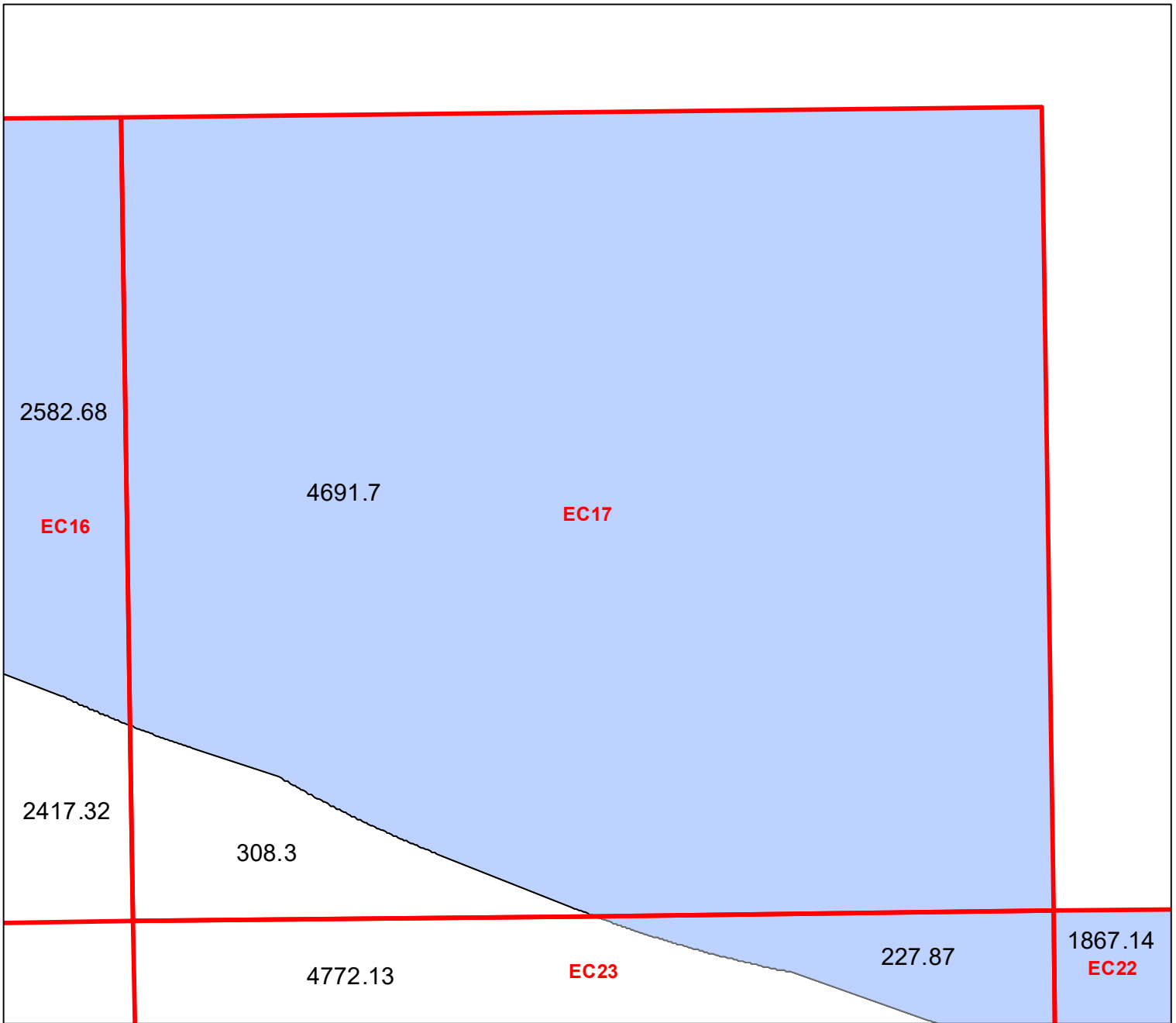
Block portion numbers are in acres

EC16

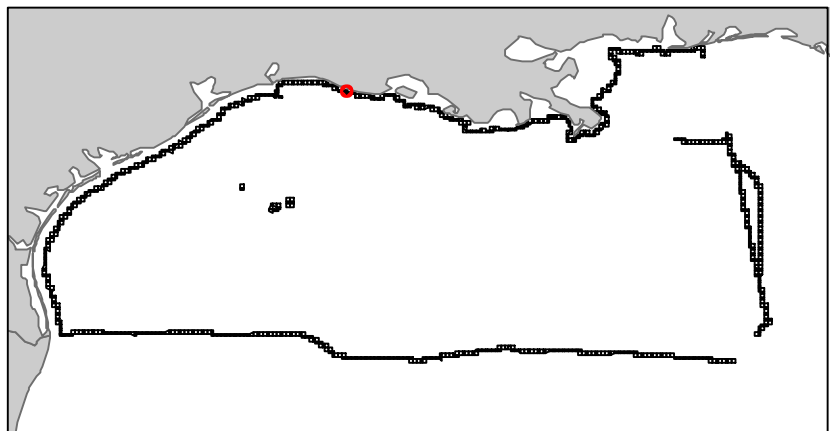
East Cameron Area

LA2

Block 17



- Split Block
- Deferred Portion
- Portion Landward of the SLA
- Portion that is Non-US Jurisdiction
- Available Portion of Block
- Portion Under Moratorium
- Active Lease (Not-available)




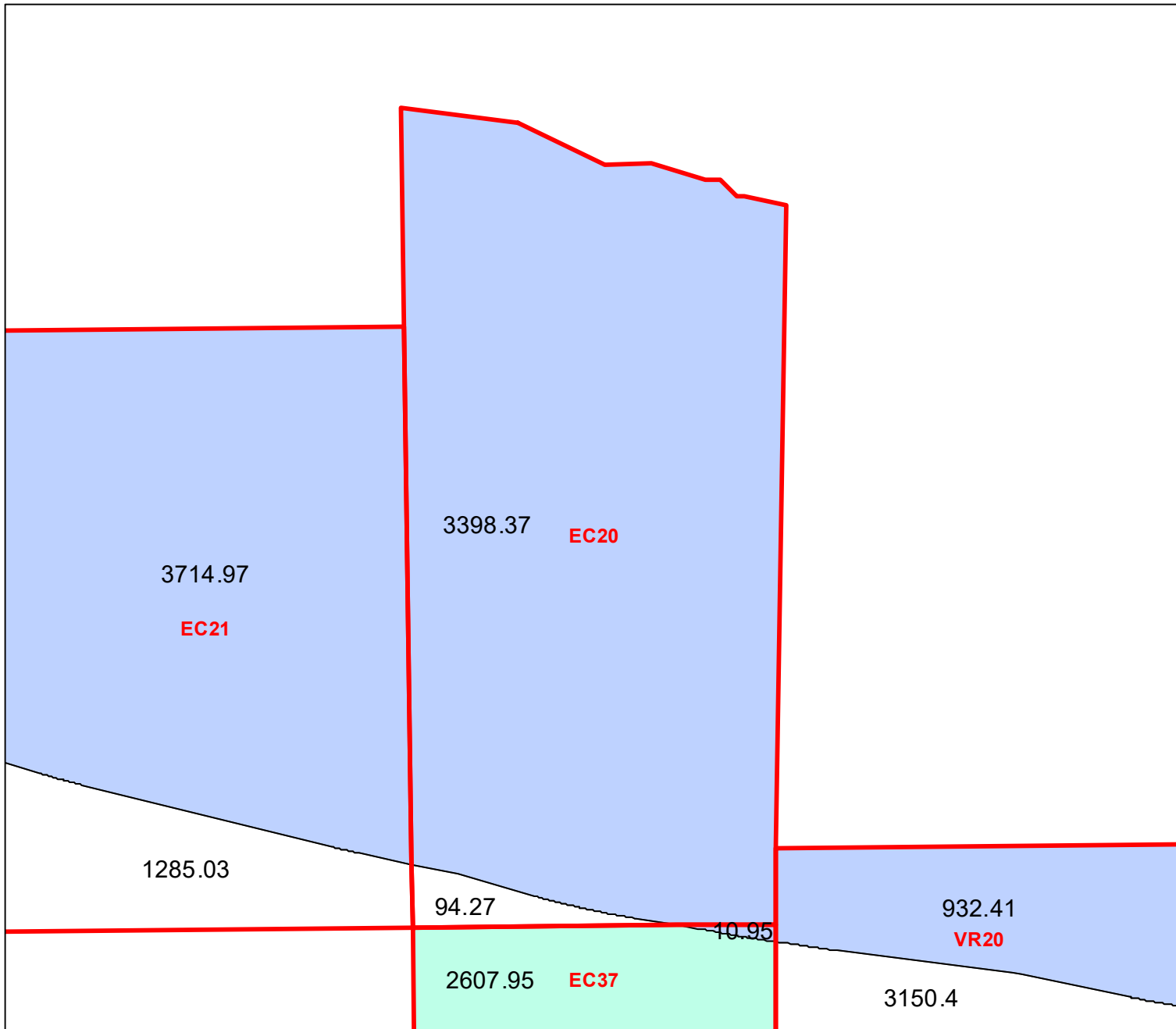
Block portion numbers are in acres


EC17

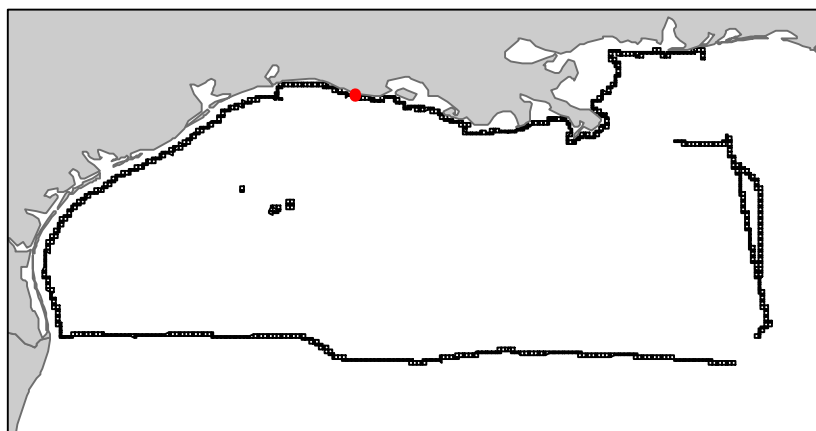
East Cameron Area

LA2

Block 20



-  Split Block
-  Deferred Portion
-  Portion Landward of the SLA
-  Portion that is Non-US Jurisdiction
-  Available Portion of Block
-  Portion Under Moratorium
-  Active Lease (Not-available)



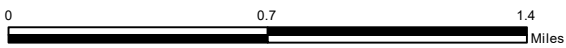
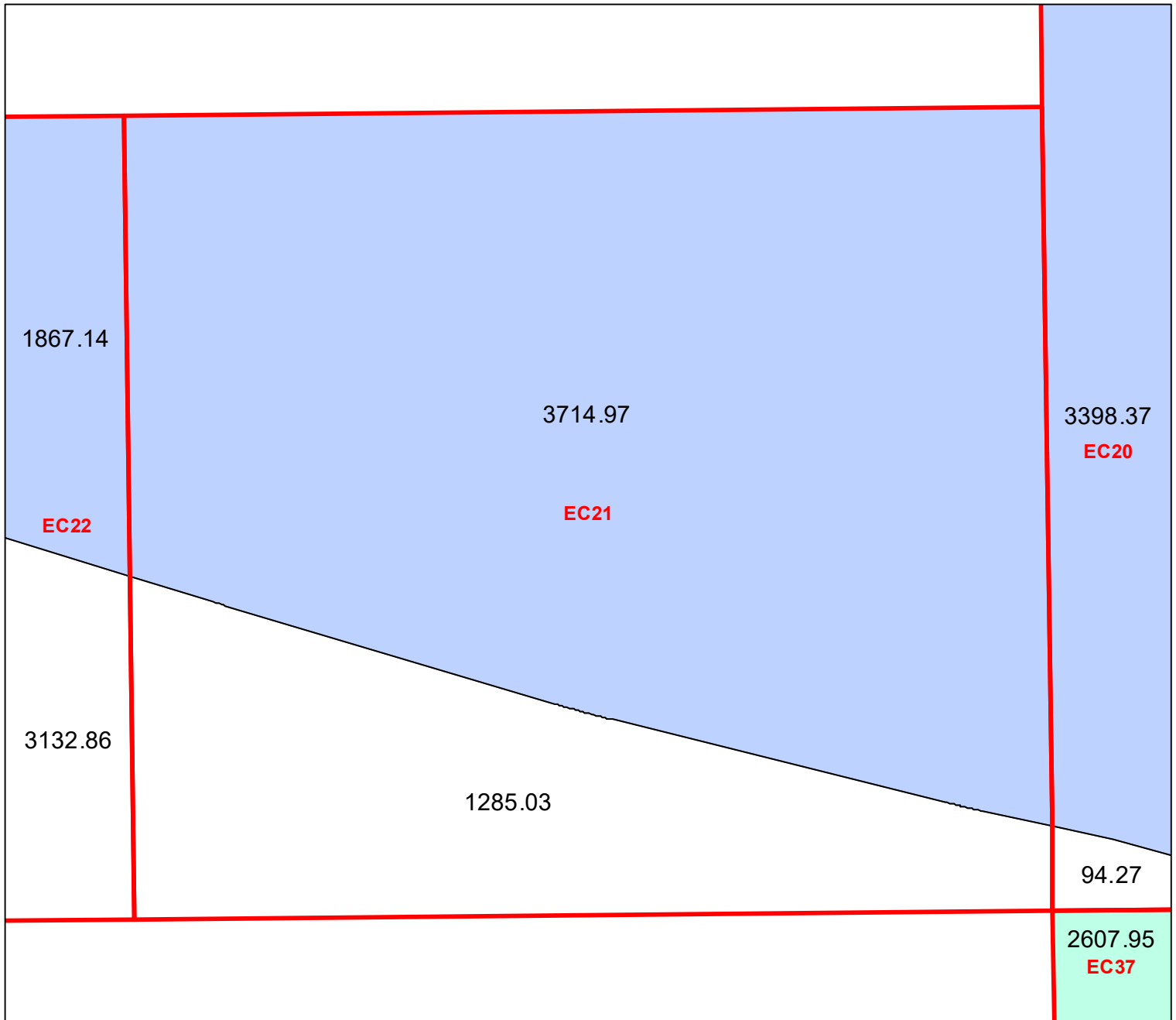
Block portion numbers are in acres

EC20

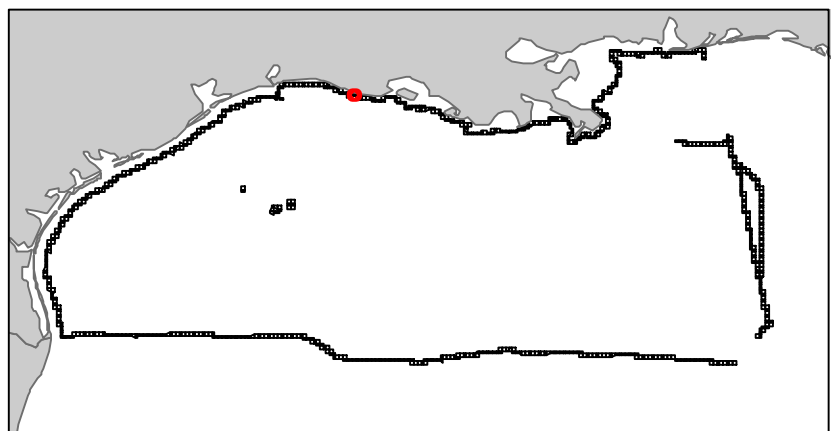
East Cameron Area

LA2

Block 21



- Split Block
- Deferred Portion
- Portion Landward of the SLA
- Portion that is Non-US Jurisdiction
- Available Portion of Block
- Portion Under Moratorium
- Active Lease (Not-available)



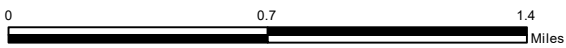
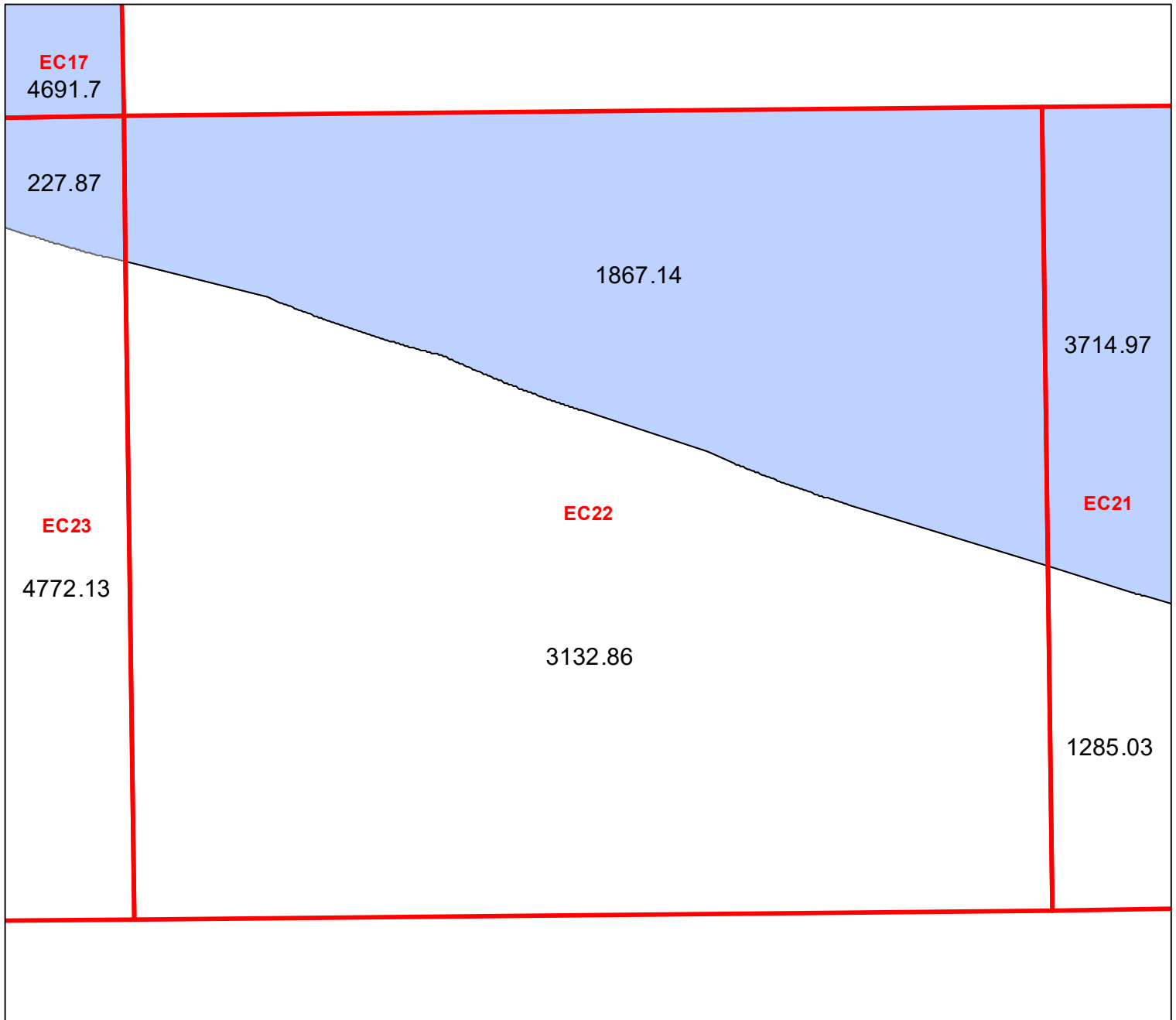
Block portion numbers are in acres

EC21

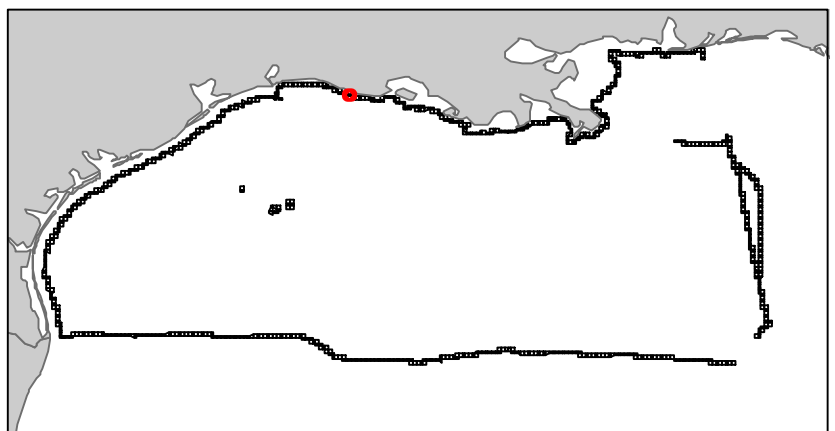
East Cameron Area

LA2

Block 22



-  Split Block
-  Deferred Portion
-  Portion Landward of the SLA
-  Portion that is Non-US Jurisdiction
-  Available Portion of Block
-  Portion Under Moratorium
-  Active Lease (Not-available)




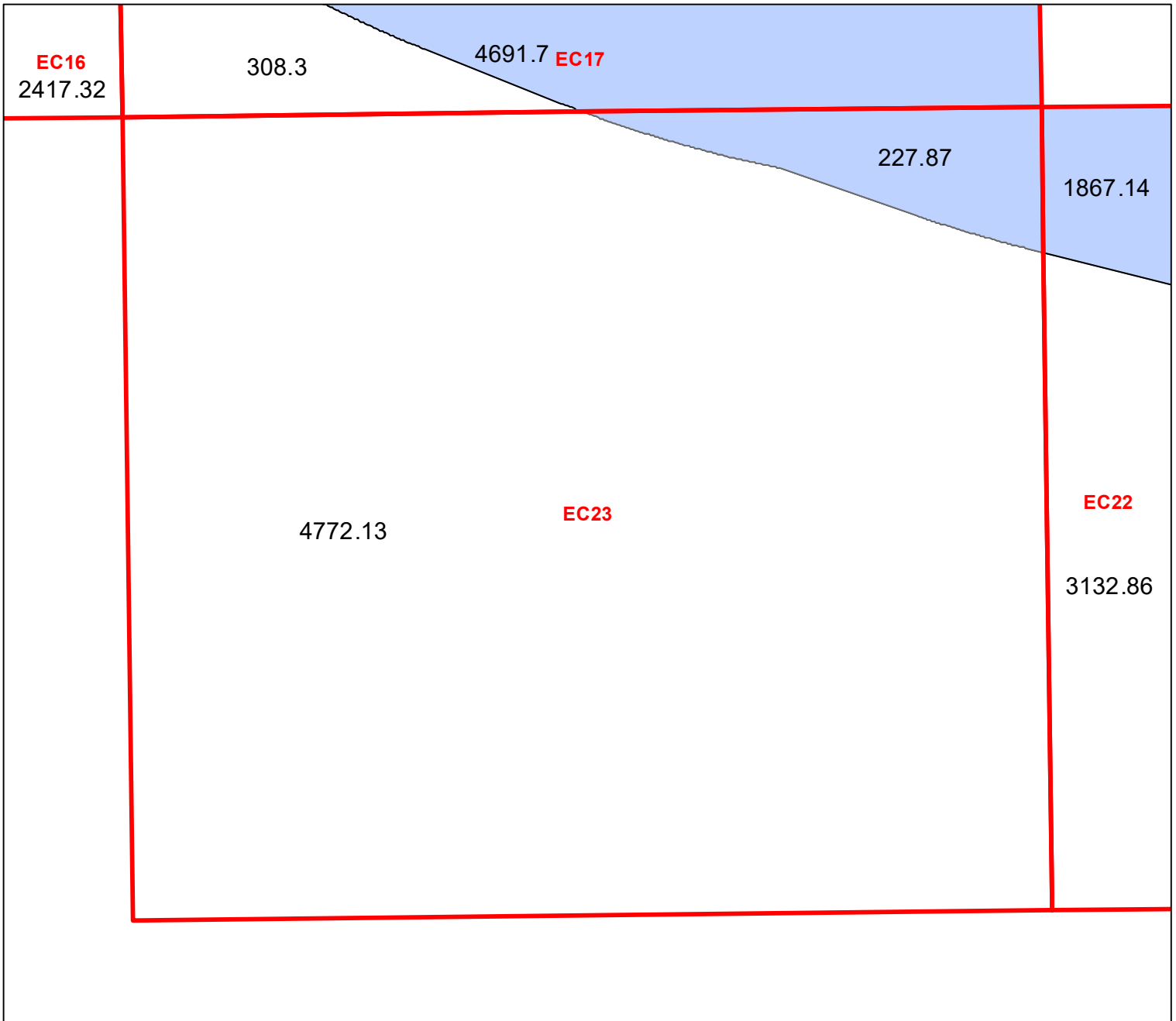
Block portion numbers are in acres



EC22

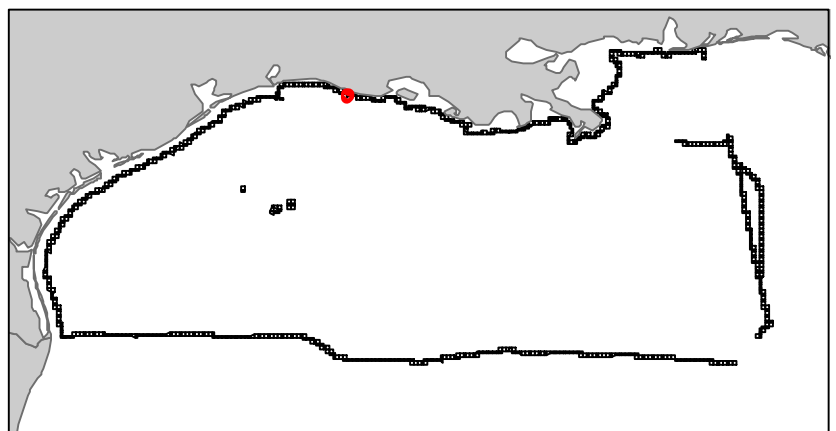
East Cameron Area

LA2

Block 23



-  Split Block
-  Deferred Portion
-  Portion Landward of the SLA
-  Portion that is Non-US Jurisdiction
-  Available Portion of Block
-  Portion Under Moratorium
-  Active Lease (Not-available)




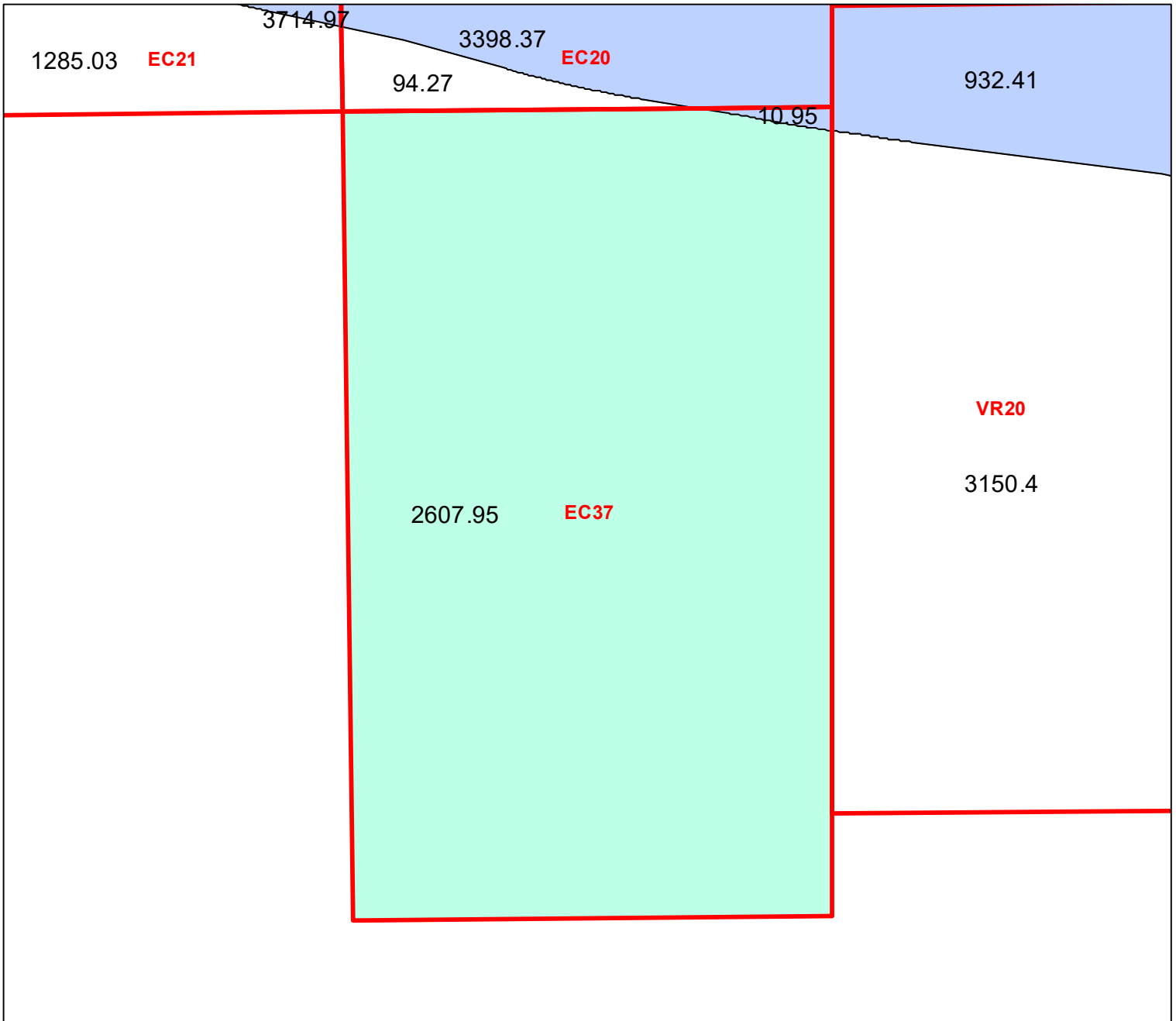
Block portion numbers are in acres

EC23

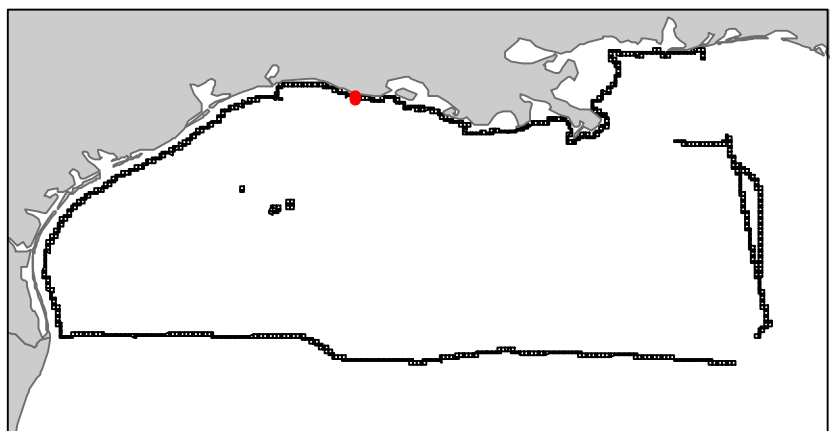
East Cameron Area

LA2

Block 37



-  Split Block
-  Deferred Portion
-  Portion Landward of the SLA
-  Portion that is Non-US Jurisdiction
-  Available Portion of Block
-  Portion Under Moratorium
-  Active Lease (Not-available)




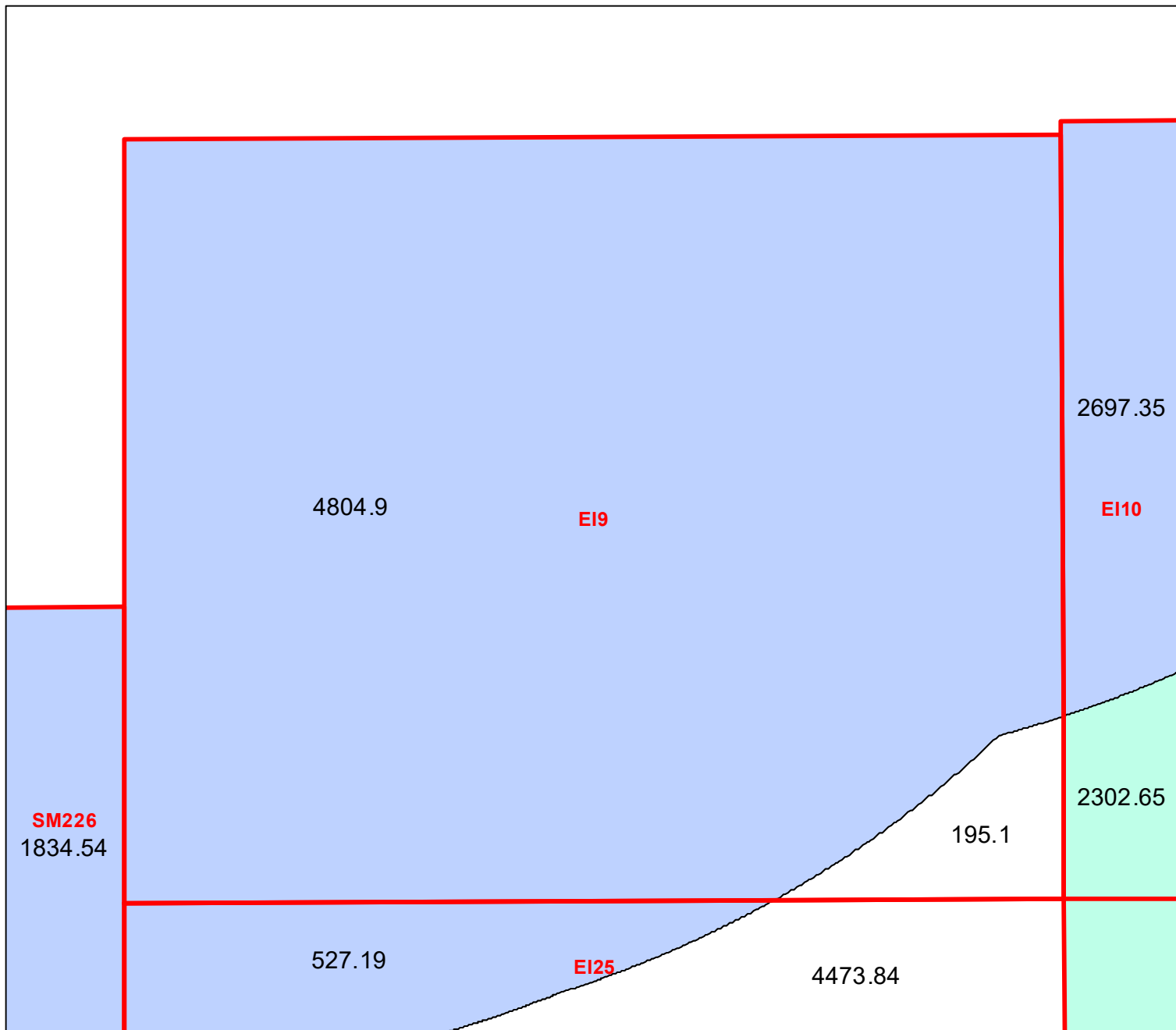

Block portion numbers are in acres

EC37

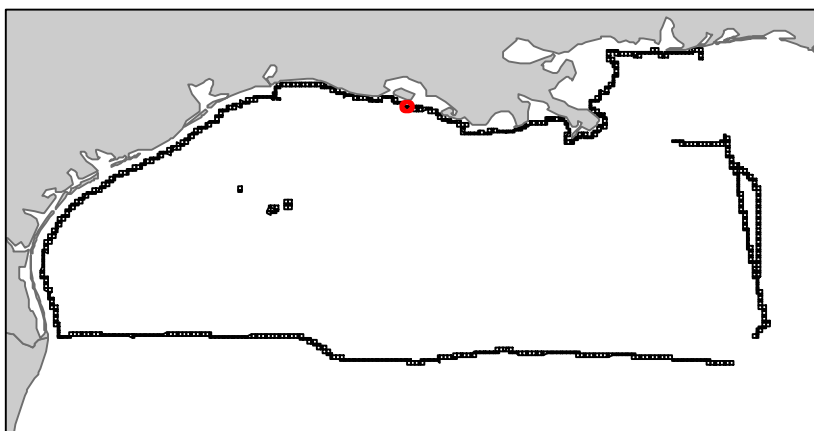
Eugene Island Area

LA4

Block 9



-  Split Block
-  Deferred Portion
-  Portion Landward of the SLA
-  Portion that is Non-US Jurisdiction
-  Available Portion of Block
-  Portion Under Moratorium
-  Active Lease (Not-available)




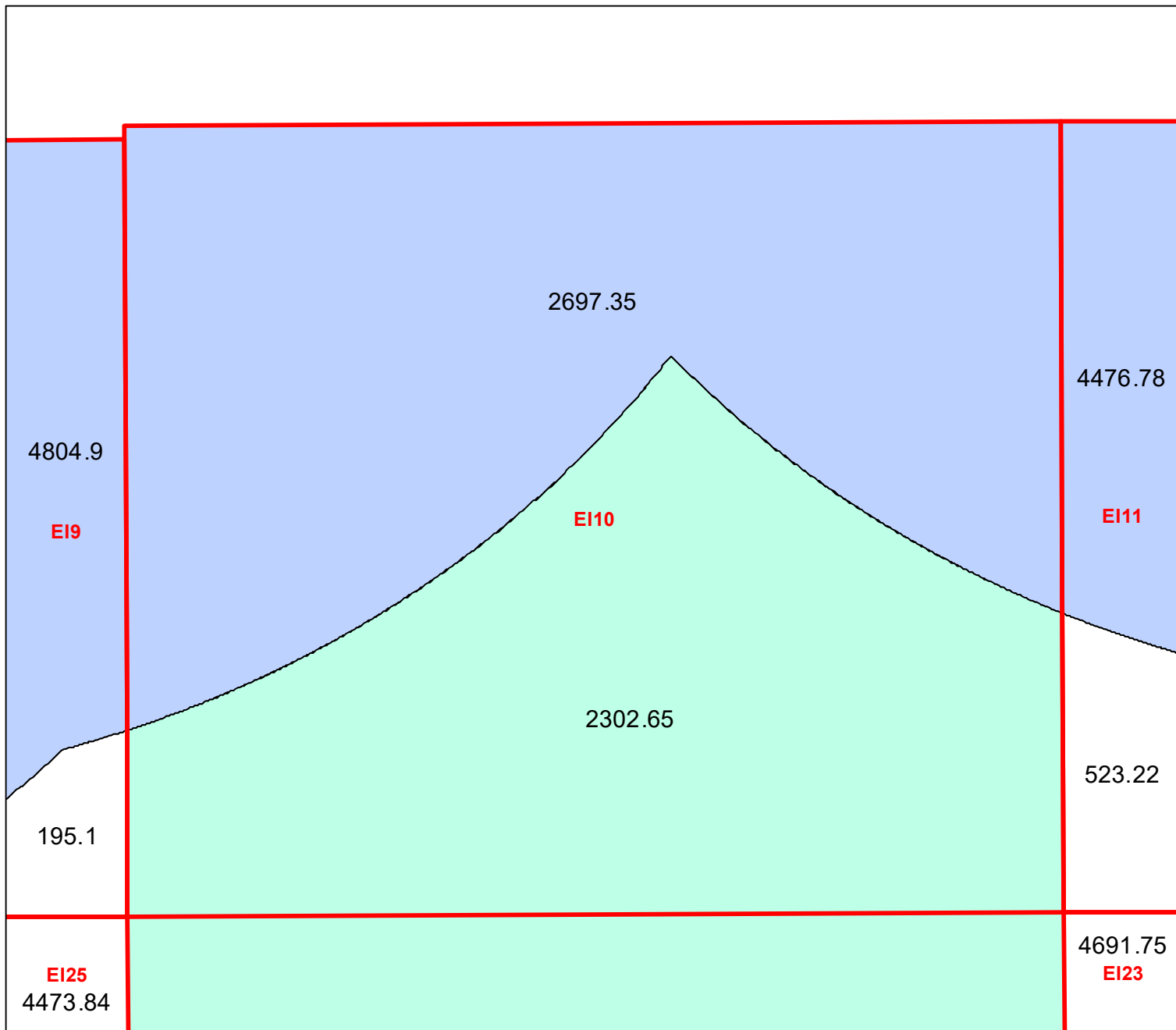

Block portion numbers are in acres

EI9

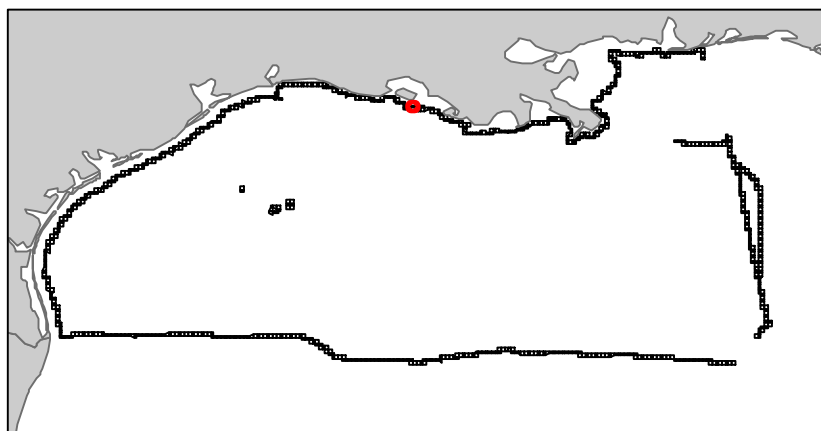
Eugene Island Area

LA4

Block 10



- Split Block
- Deferred Portion
- Portion Landward of the SLA
- Portion that is Non-US Jurisdiction
- Available Portion of Block
- Portion Under Moratorium
- Active Lease (Not-available)




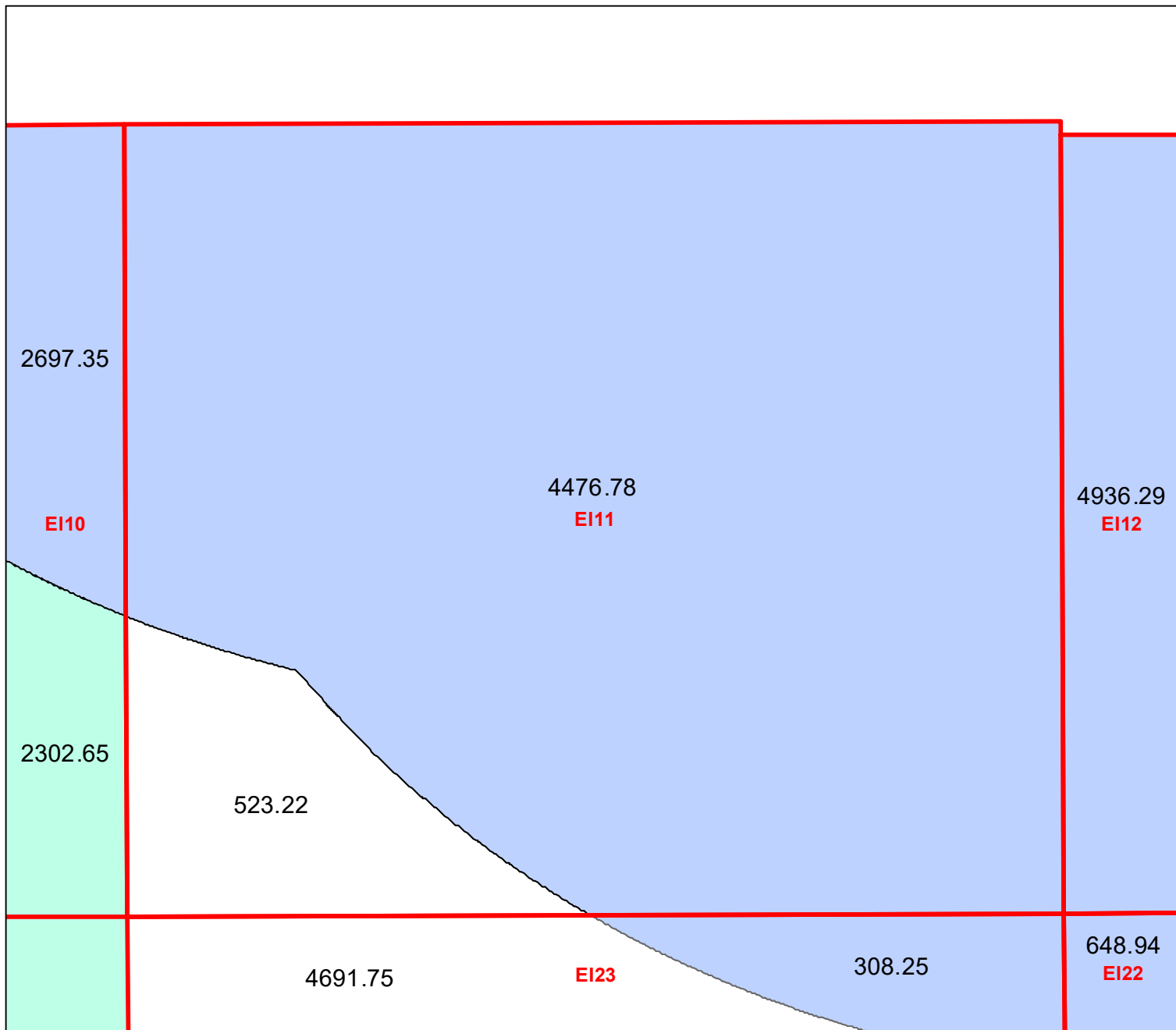
Block portion numbers are in acres

E110

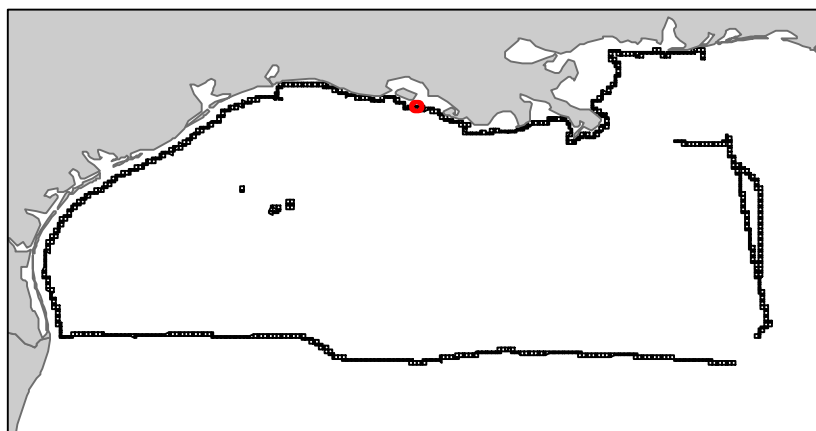
Eugene Island Area

LA4

Block 11



- Split Block
- Deferred Portion
- Portion Landward of the SLA
- Portion that is Non-US Jurisdiction
- Available Portion of Block
- Portion Under Moratorium
- Active Lease (Not-available)




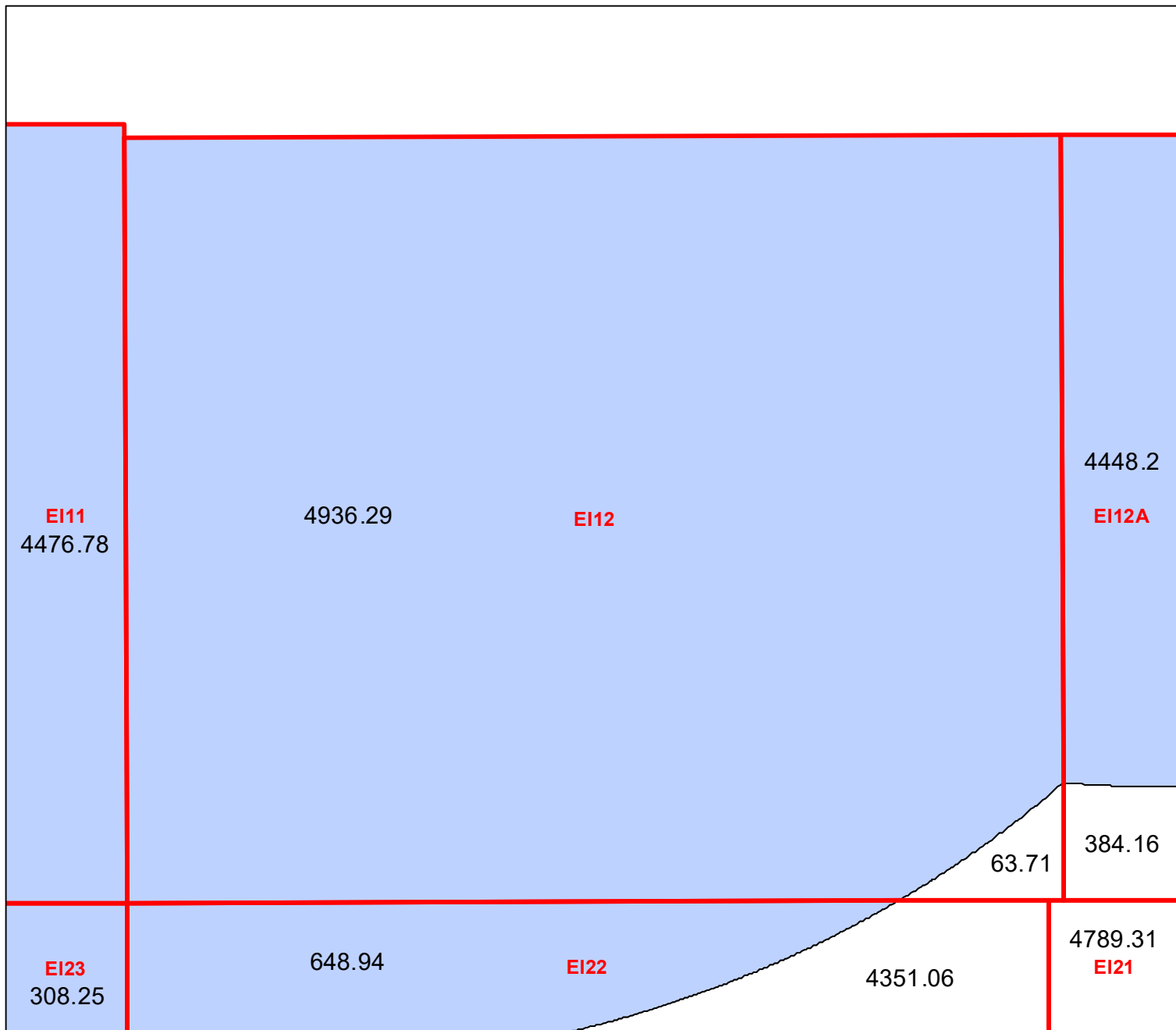
Block portion numbers are in acres

E111

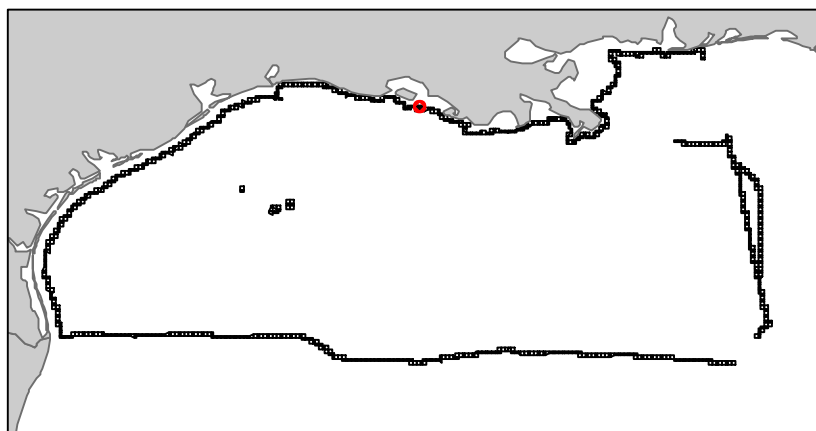
Eugene Island Area

LA4

Block 12



- Split Block
- Deferred Portion
- Portion Landward of the SLA
- Portion that is Non-US Jurisdiction
- Available Portion of Block
- Portion Under Moratorium
- Active Lease (Not-available)




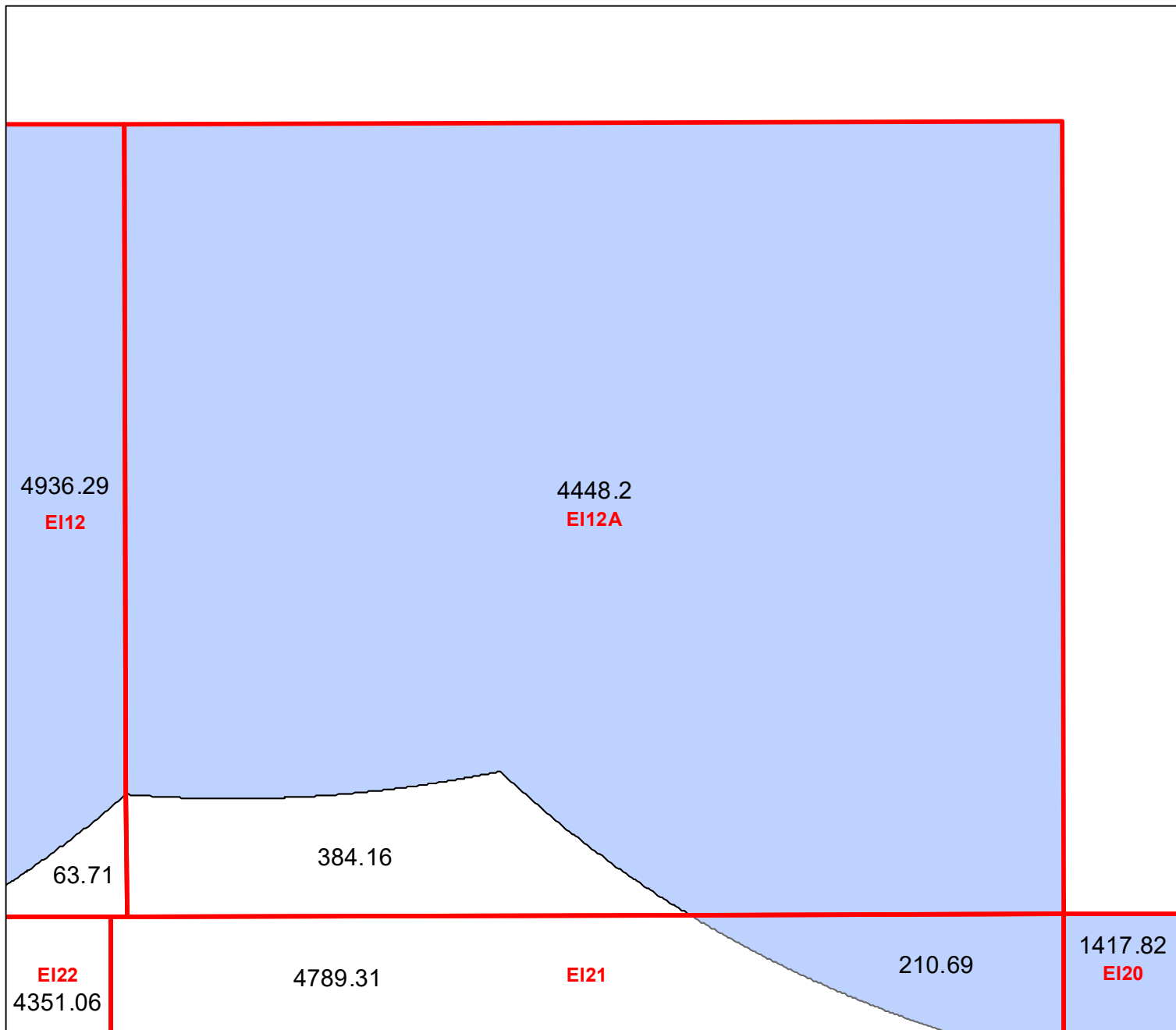

Block portion numbers are in acres


E112

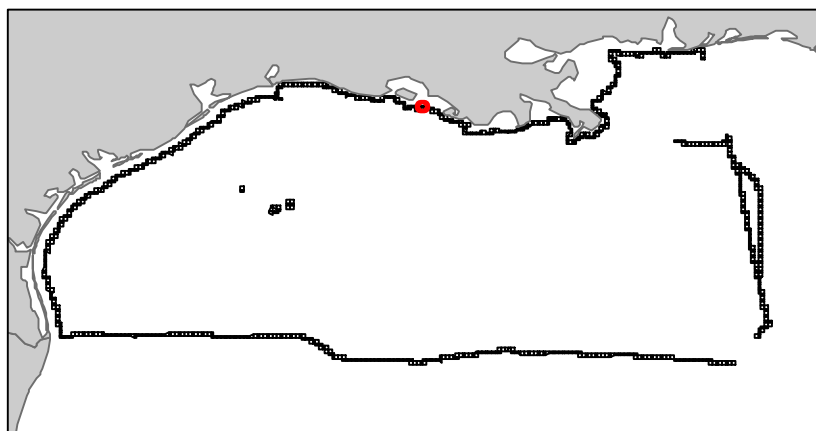
Eugene Island Area

LA4

Block 12A



-  Split Block
-  Deferred Portion
-  Portion Landward of the SLA
-  Portion that is Non-US Jurisdiction
-  Available Portion of Block
-  Portion Under Moratorium
-  Active Lease (Not-available)




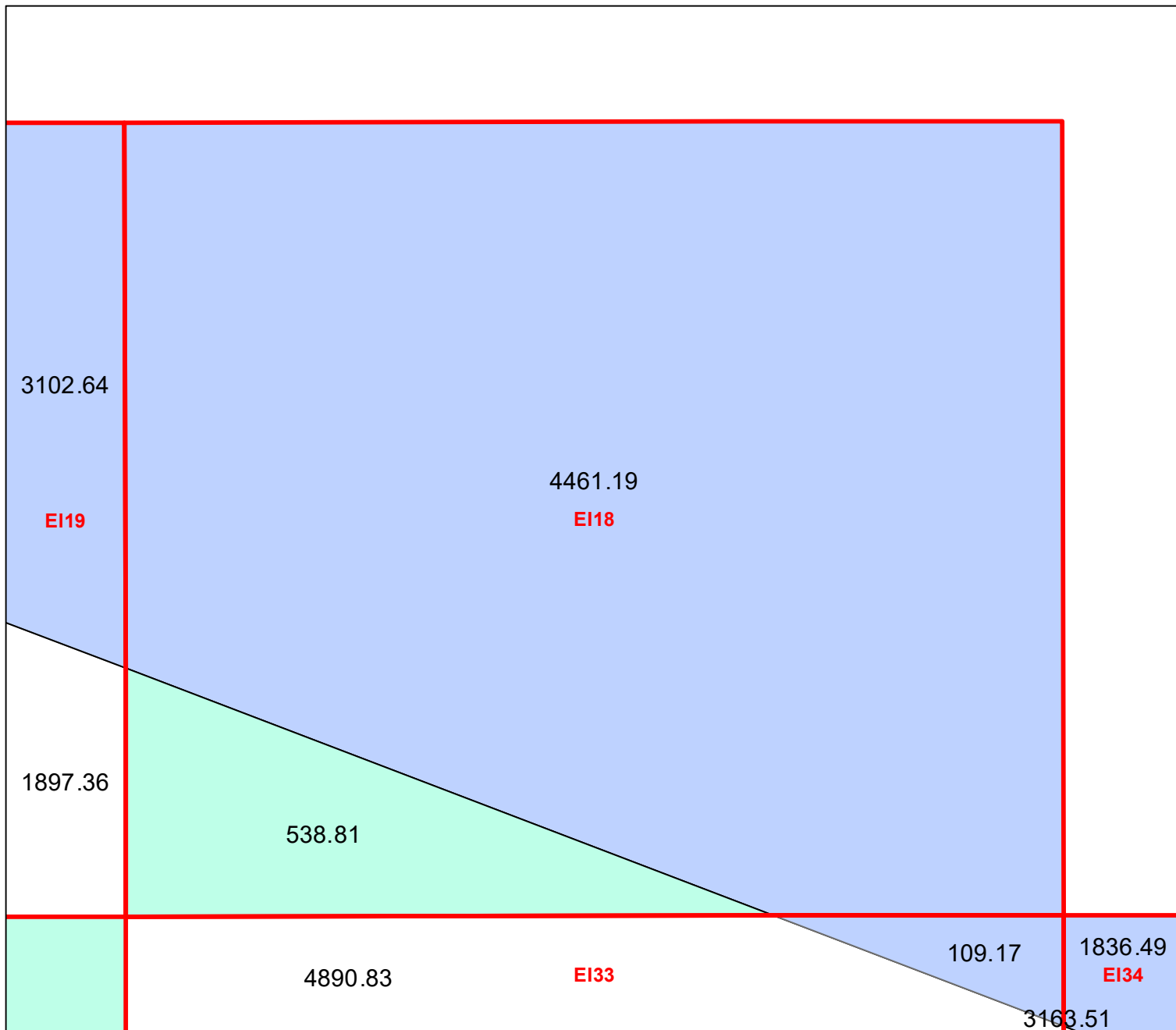

Block portion numbers are in acres


EI12A

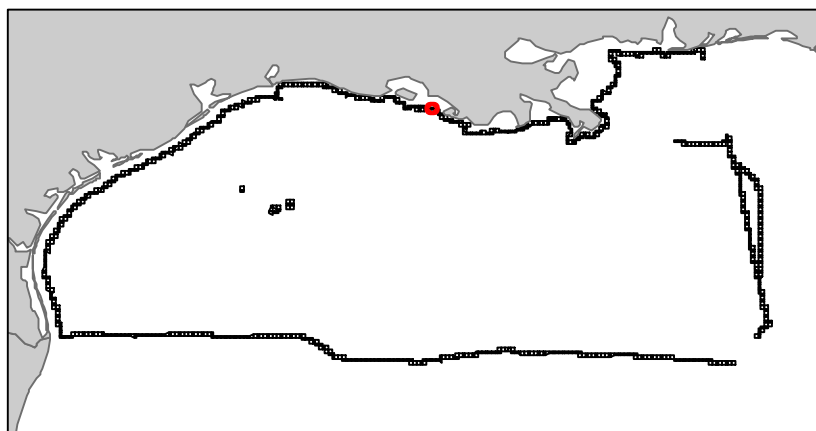
Eugene Island Area

LA4

Block 18



-  Split Block
-  Deferred Portion
-  Portion Landward of the SLA
-  Portion that is Non-US Jurisdiction
-  Available Portion of Block
-  Portion Under Moratorium
-  Active Lease (Not-available)




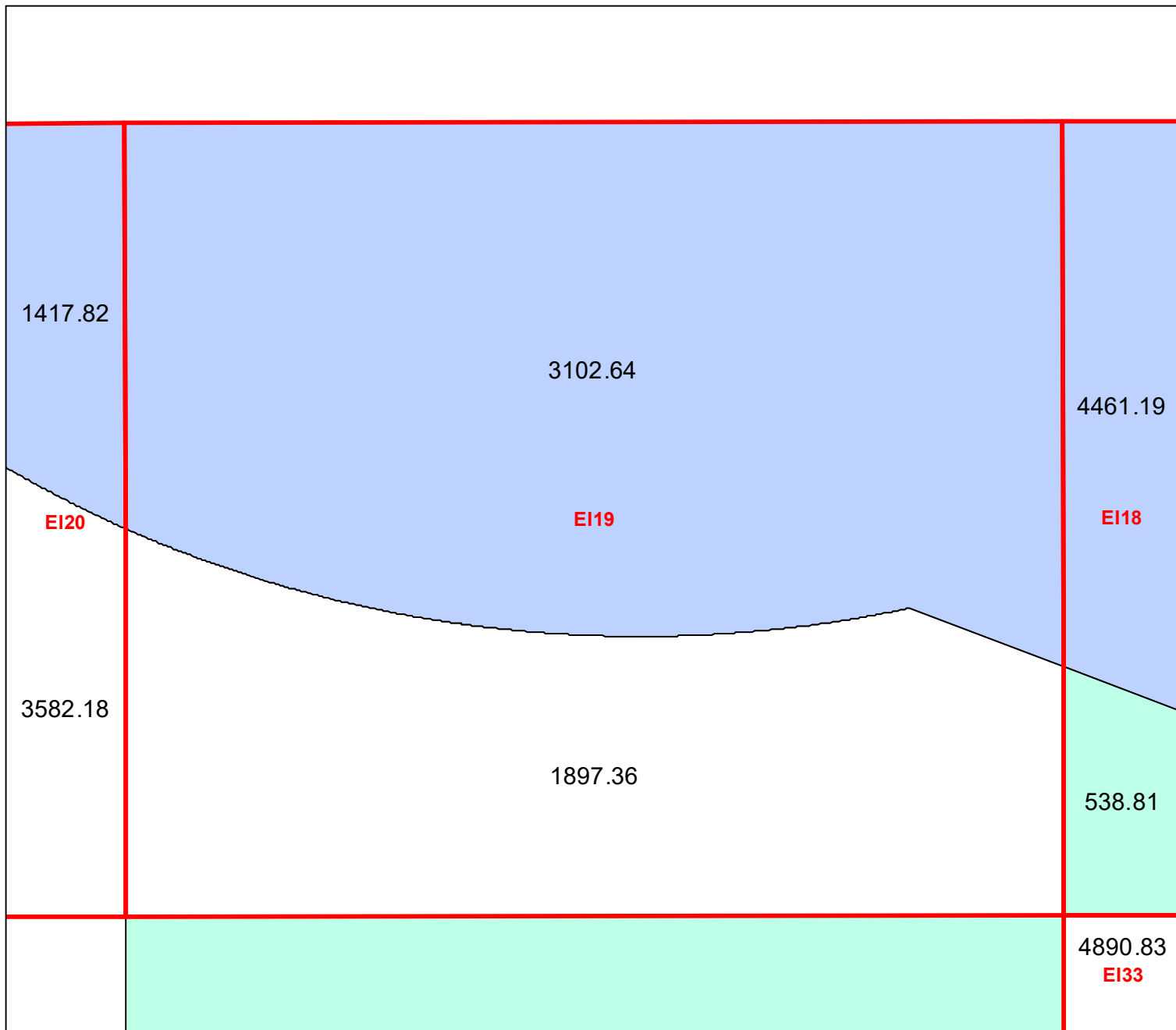

Block portion numbers are in acres

E118

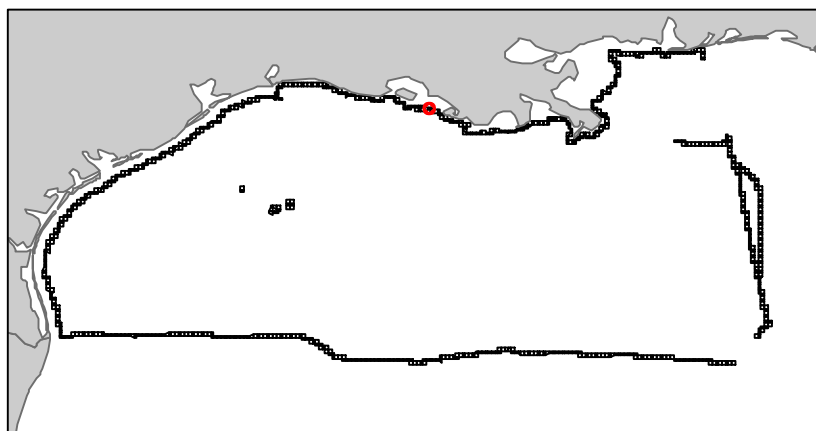
Eugene Island Area

LA4

Block 19



-  Split Block
-  Deferred Portion
-  Portion Landward of the SLA
-  Portion that is Non-US Jurisdiction
-  Available Portion of Block
-  Portion Under Moratorium
-  Active Lease (Not-available)




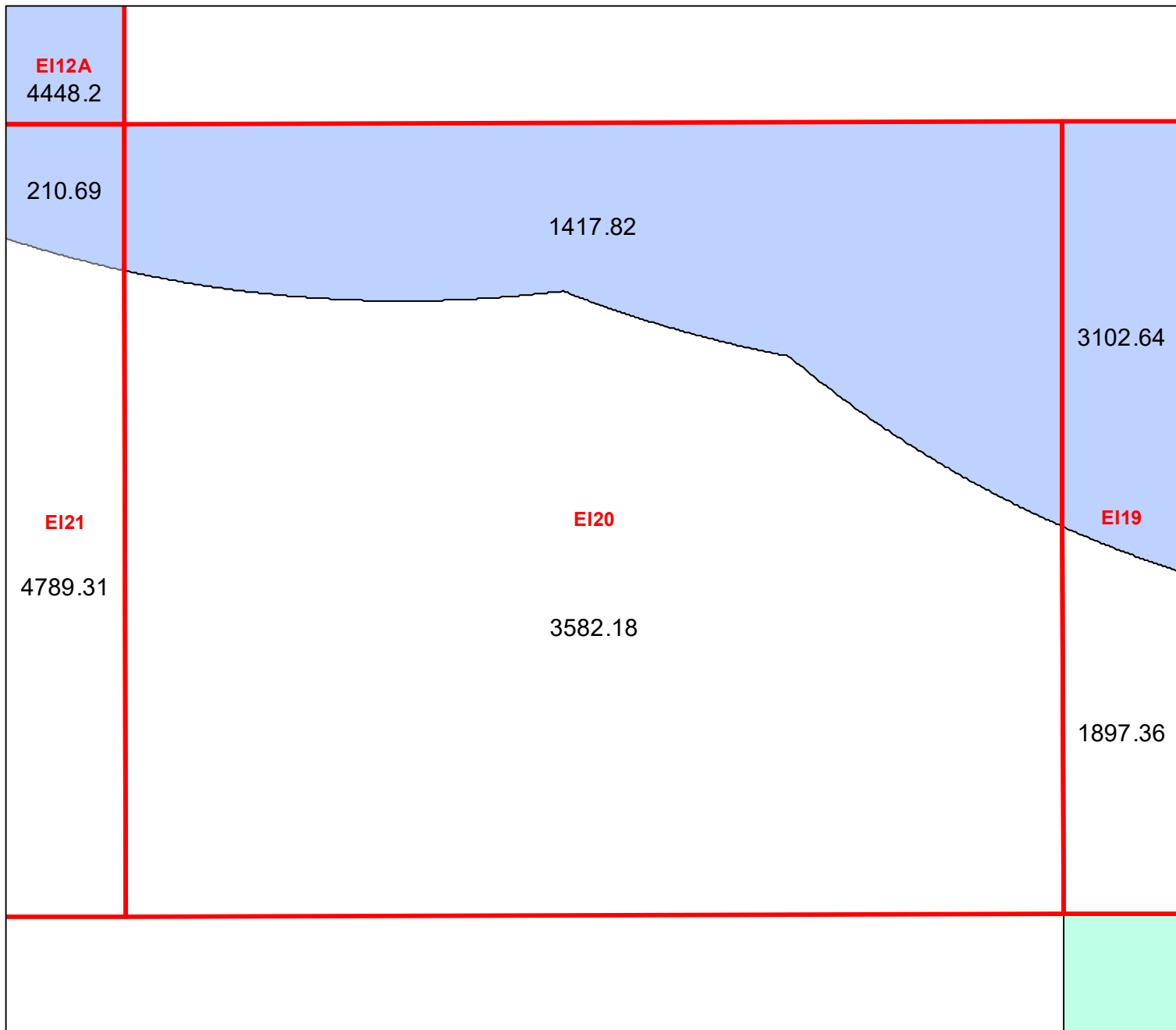

Block portion numbers are in acres

E119

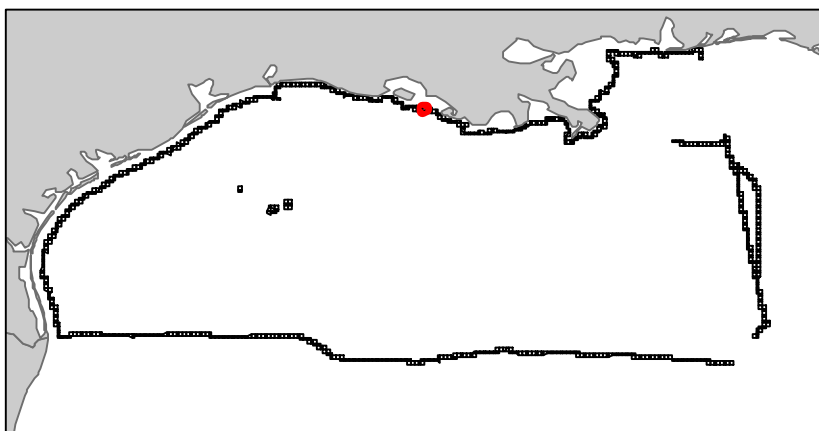
Eugene Island Area

LA4

Block 20



-  Split Block
-  Deferred Portion
-  Portion Landward of the SLA
-  Portion that is Non-US Jurisdiction
-  Available Portion of Block
-  Portion Under Moratorium
-  Active Lease (Not-available)




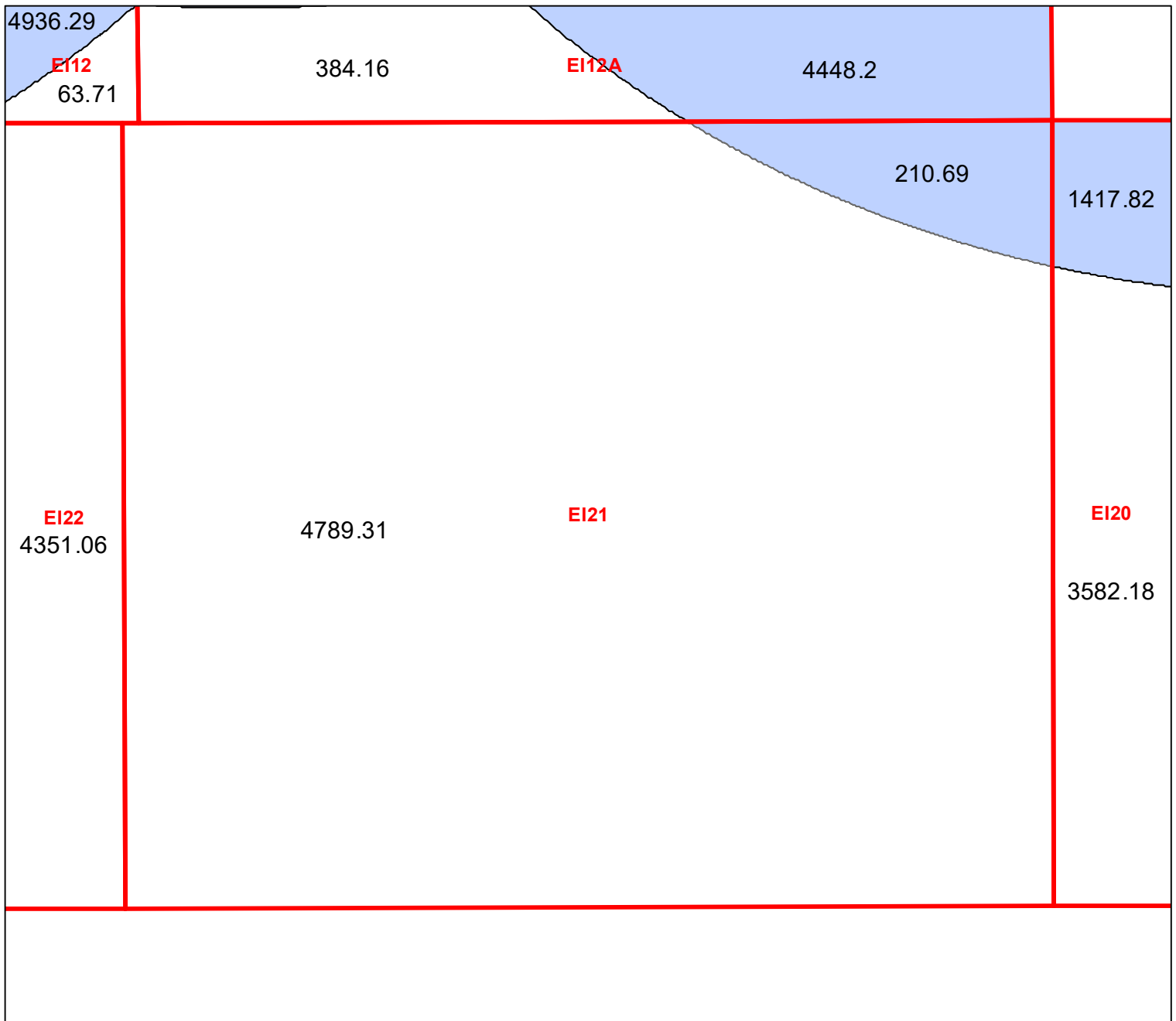
Block portion numbers are in acres

E120

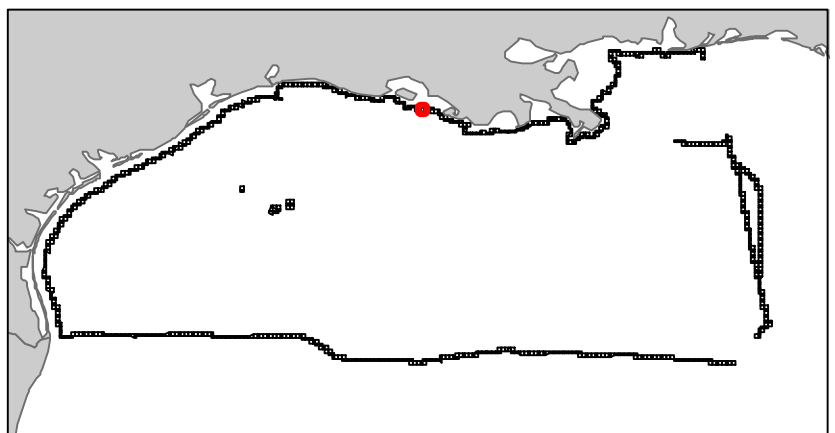
Eugene Island Area

LA4

Block 21



- Split Block
- Deferred Portion
- Portion Landward of the SLA
- Portion that is Non-US Jurisdiction
- Available Portion of Block
- Portion Under Moratorium
- Active Lease (Not-available)




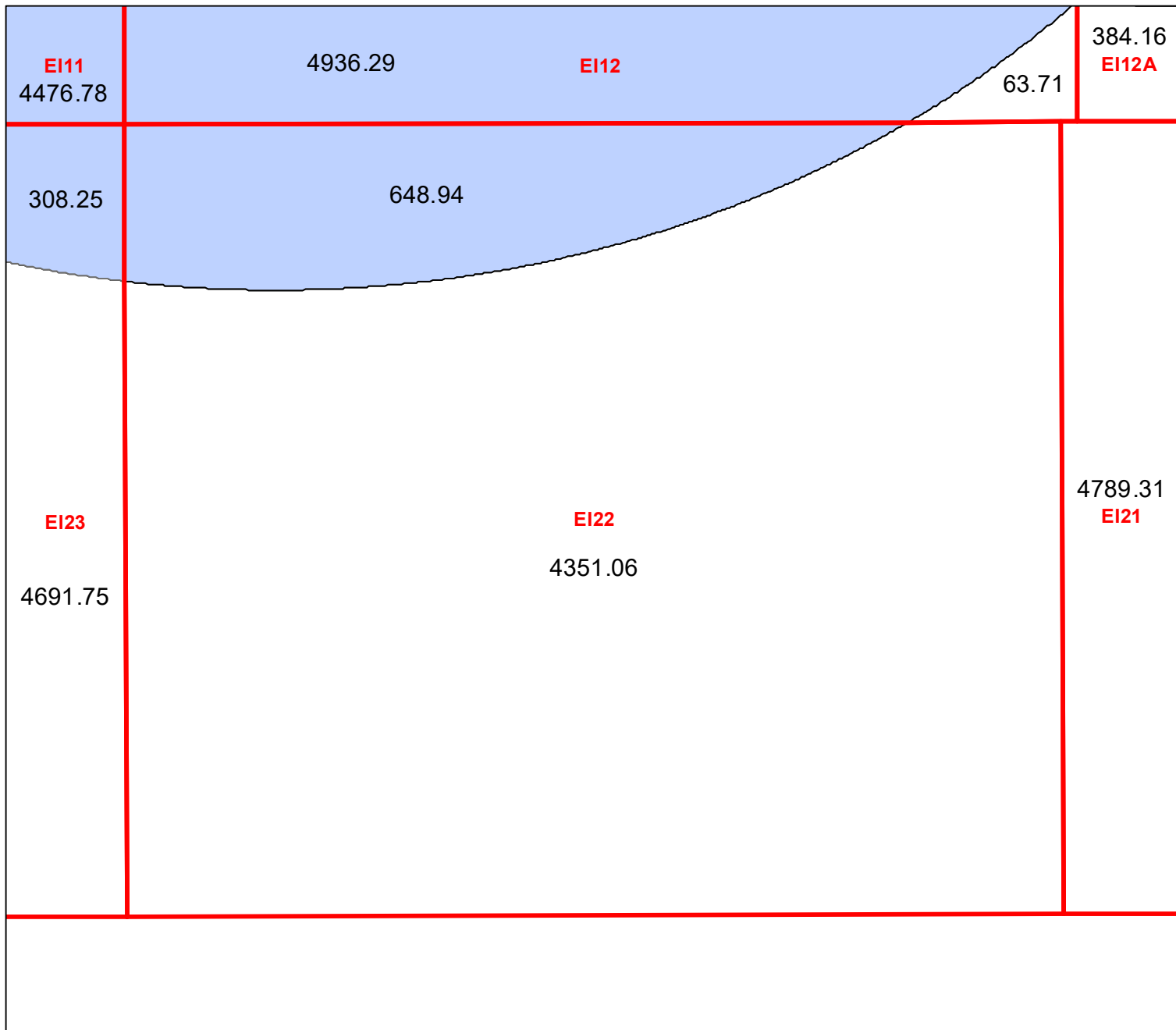

Block portion numbers are in acres

EI21

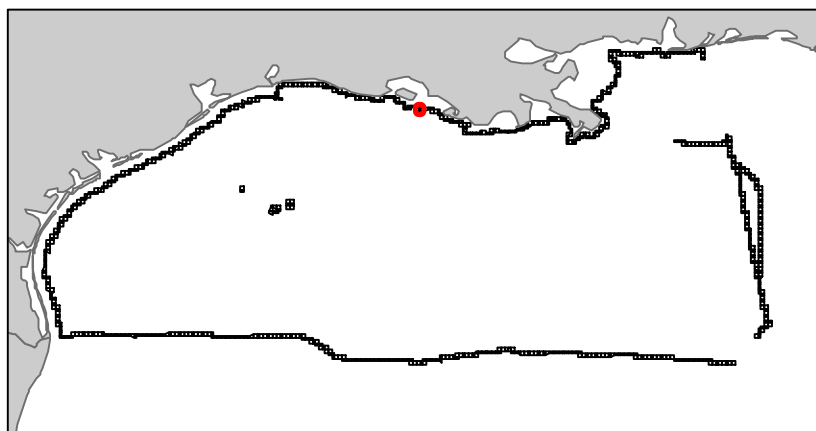
Eugene Island Area

LA4

Block 22



-  Split Block
-  Deferred Portion
-  Portion Landward of the SLA
-  Portion that is Non-US Jurisdiction
-  Available Portion of Block
-  Portion Under Moratorium
-  Active Lease (Not-available)




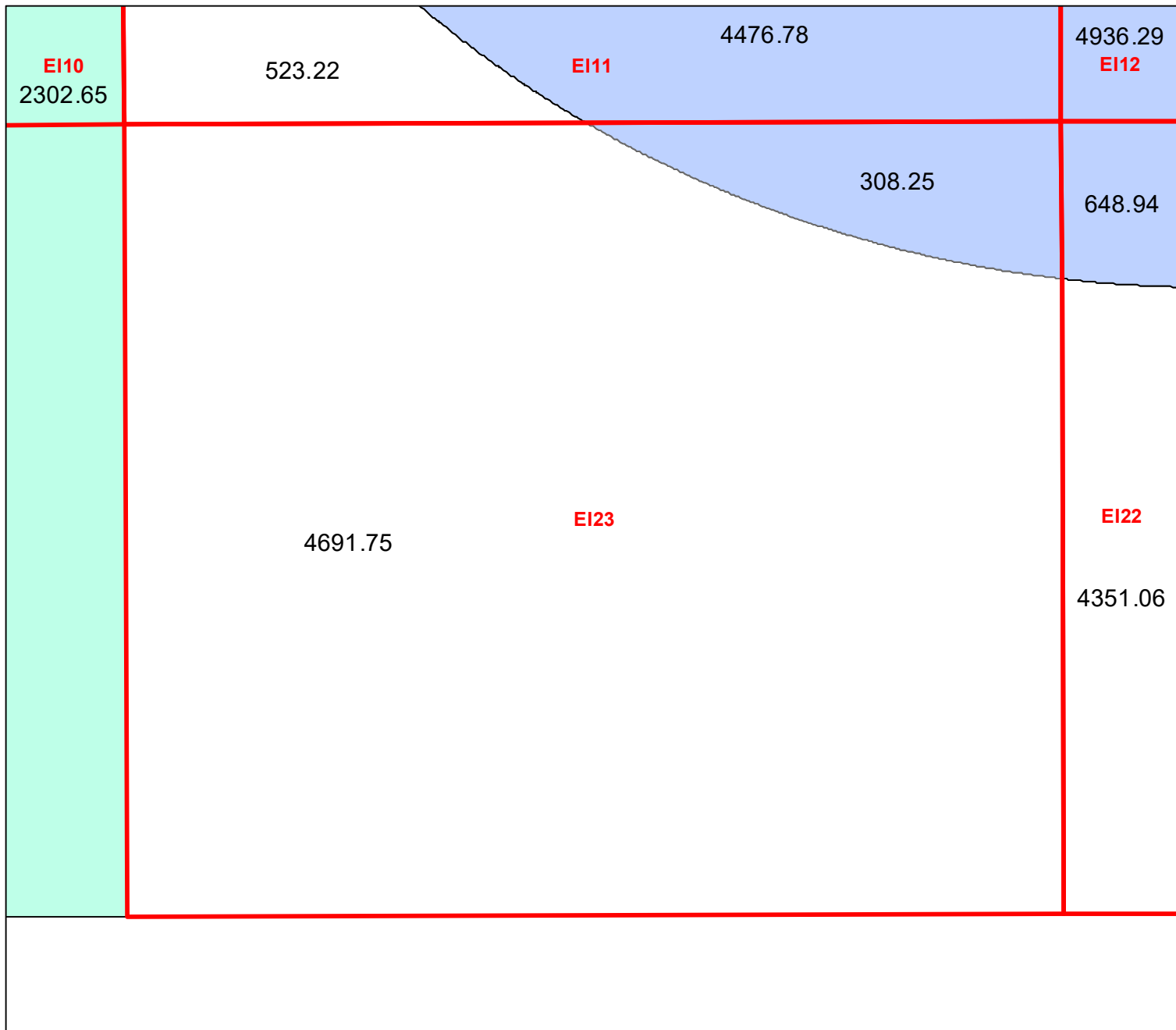
Block portion numbers are in acres

E122

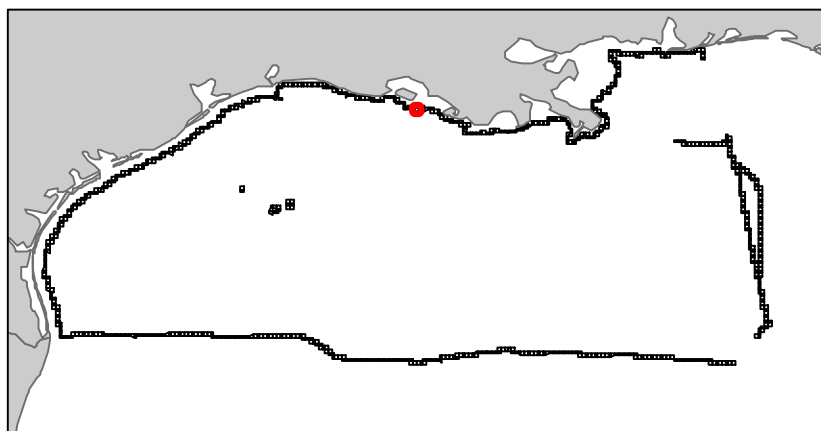
Eugene Island Area

LA4

Block 23



- Split Block
- Deferred Portion
- Portion Landward of the SLA
- Portion that is Non-US Jurisdiction
- Available Portion of Block
- Portion Under Moratorium
- Active Lease (Not-available)




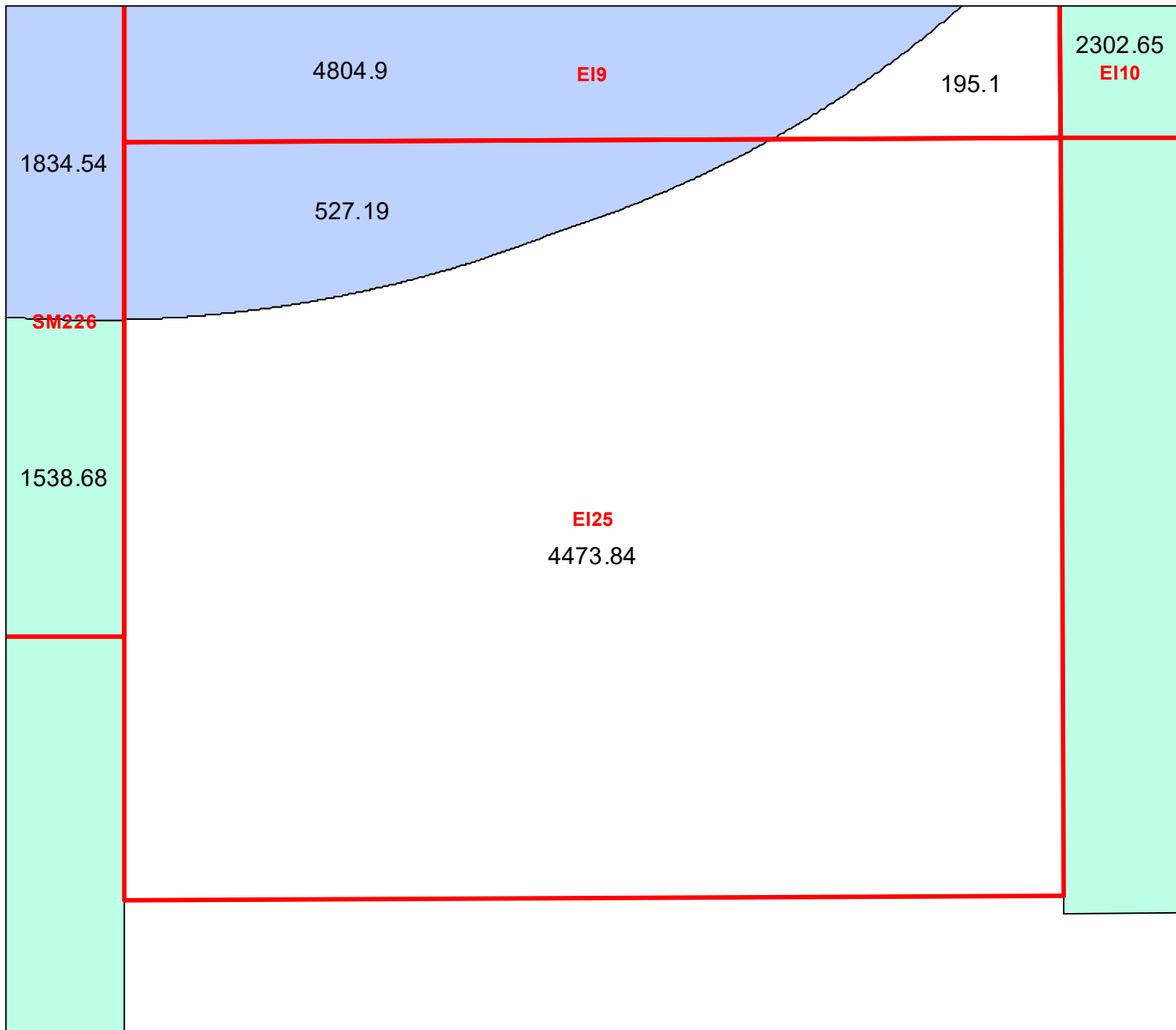
Block portion numbers are in acres

E123

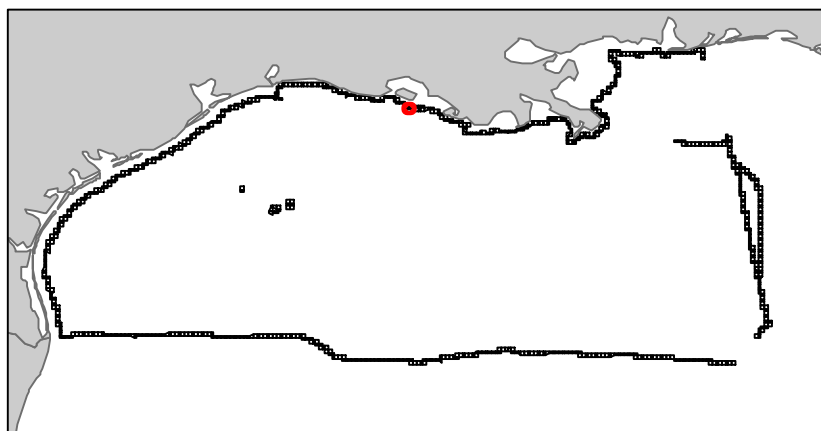
Eugene Island Area

LA4

Block 25



- Split Block
- Deferred Portion
- Portion Landward of the SLA
- Portion that is Non-US Jurisdiction
- Available Portion of Block
- Portion Under Moratorium
- Active Lease (Not-available)




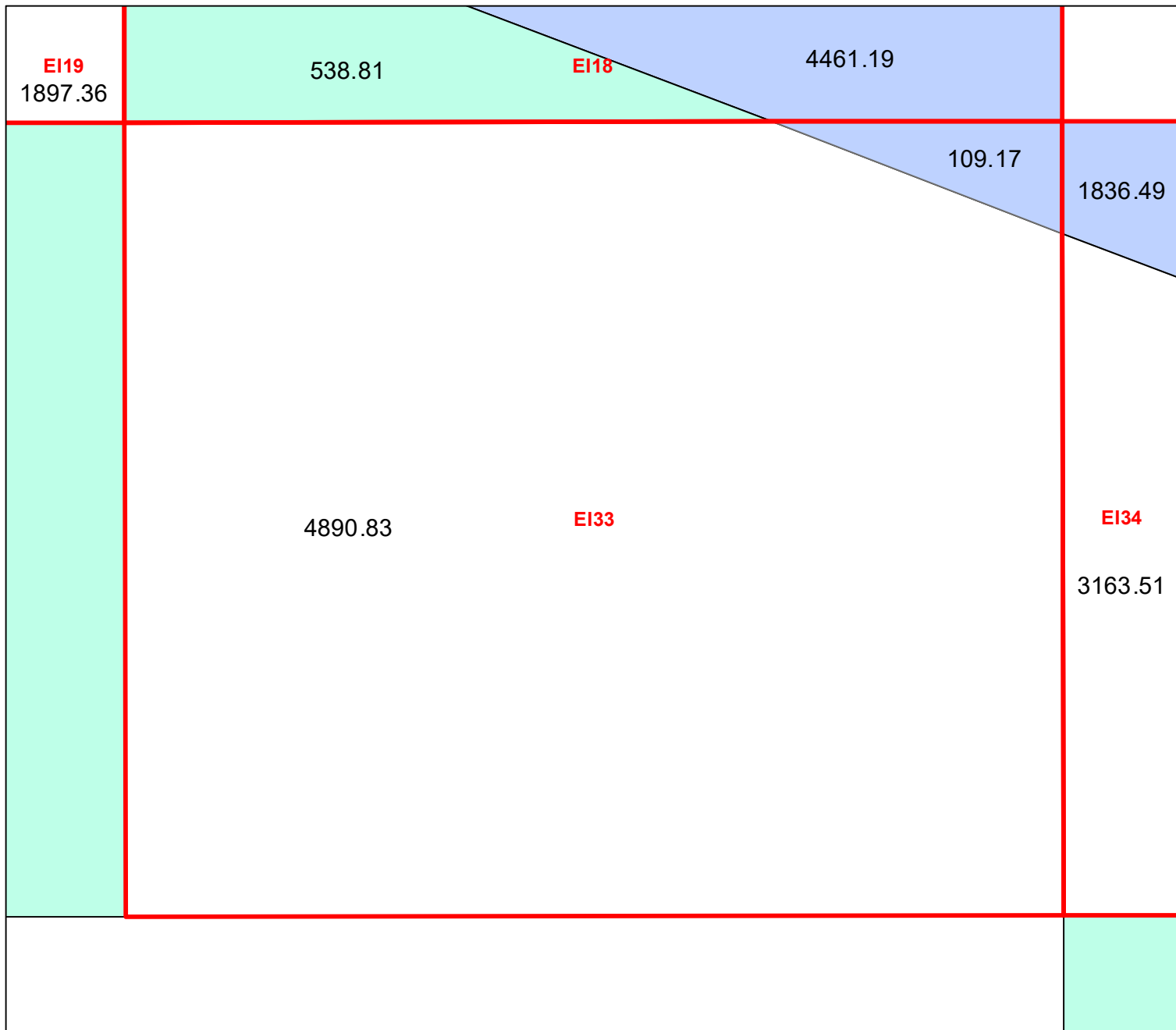

Block portion numbers are in acres


EI25

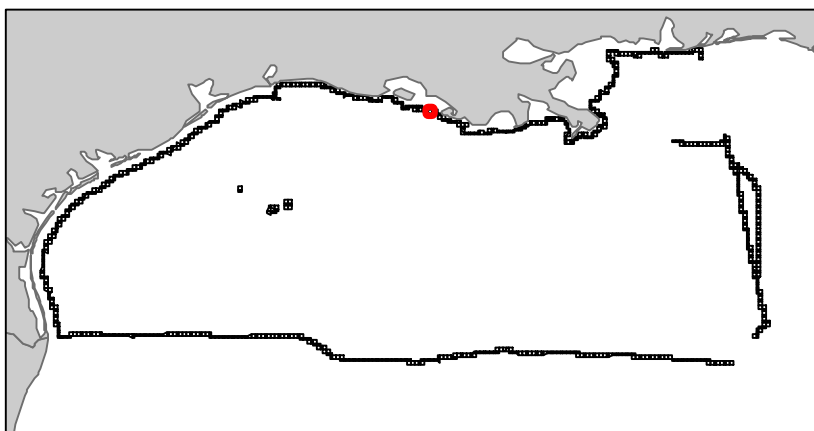
Eugene Island Area

LA4

Block 33



-  Split Block
-  Deferred Portion
-  Portion Landward of the SLA
-  Portion that is Non-US Jurisdiction
-  Available Portion of Block
-  Portion Under Moratorium
-  Active Lease (Not-available)




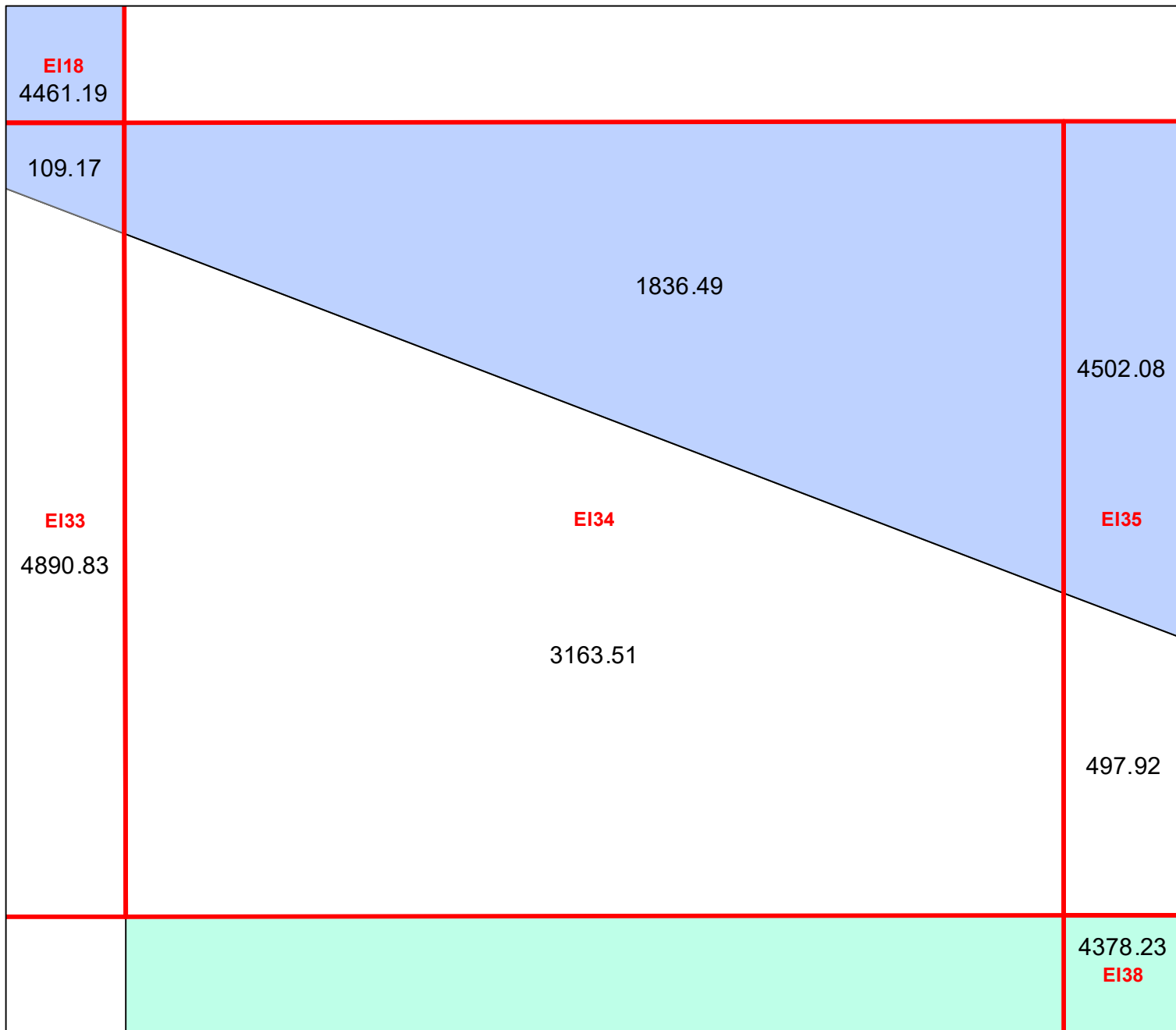

Block portion numbers are in acres


EI33

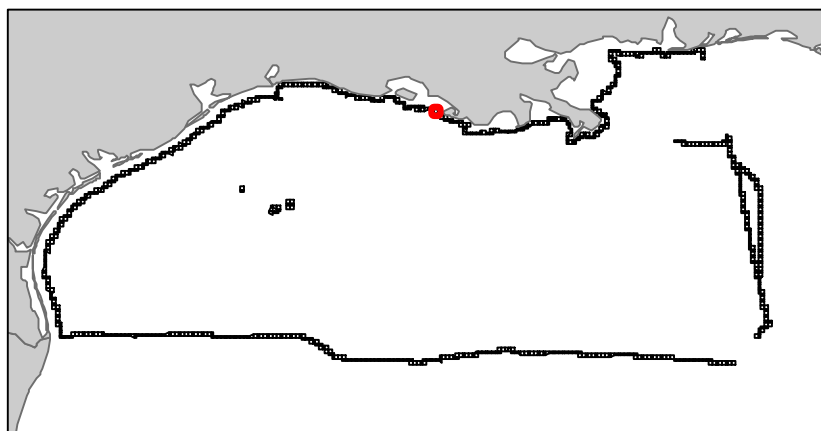
Eugene Island Area

LA4

Block 34



-  Split Block
-  Deferred Portion
-  Portion Landward of the SLA
-  Portion that is Non-US Jurisdiction
-  Available Portion of Block
-  Portion Under Moratorium
-  Active Lease (Not-available)




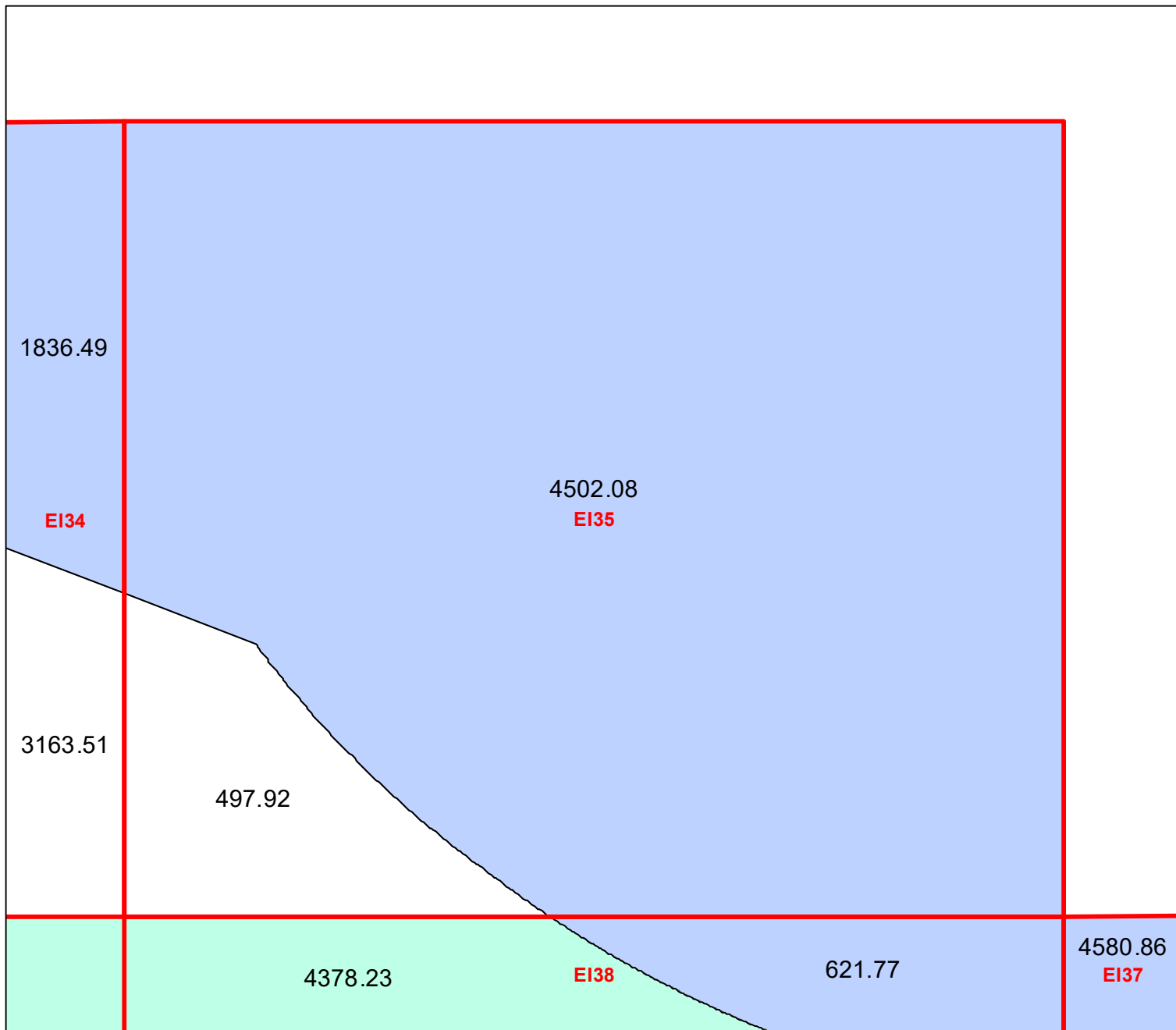
Block portion numbers are in acres

E134

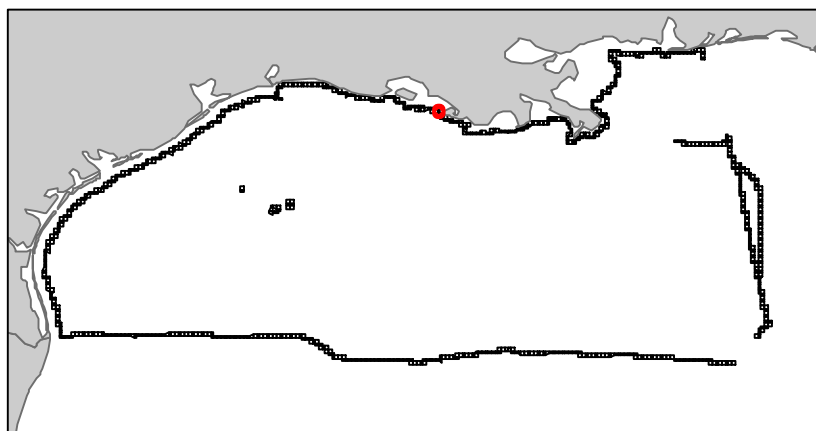
Eugene Island Area

LA4

Block 35



-  Split Block
-  Deferred Portion
-  Portion Landward of the SLA
-  Portion that is Non-US Jurisdiction
-  Available Portion of Block
-  Portion Under Moratorium
-  Active Lease (Not-available)




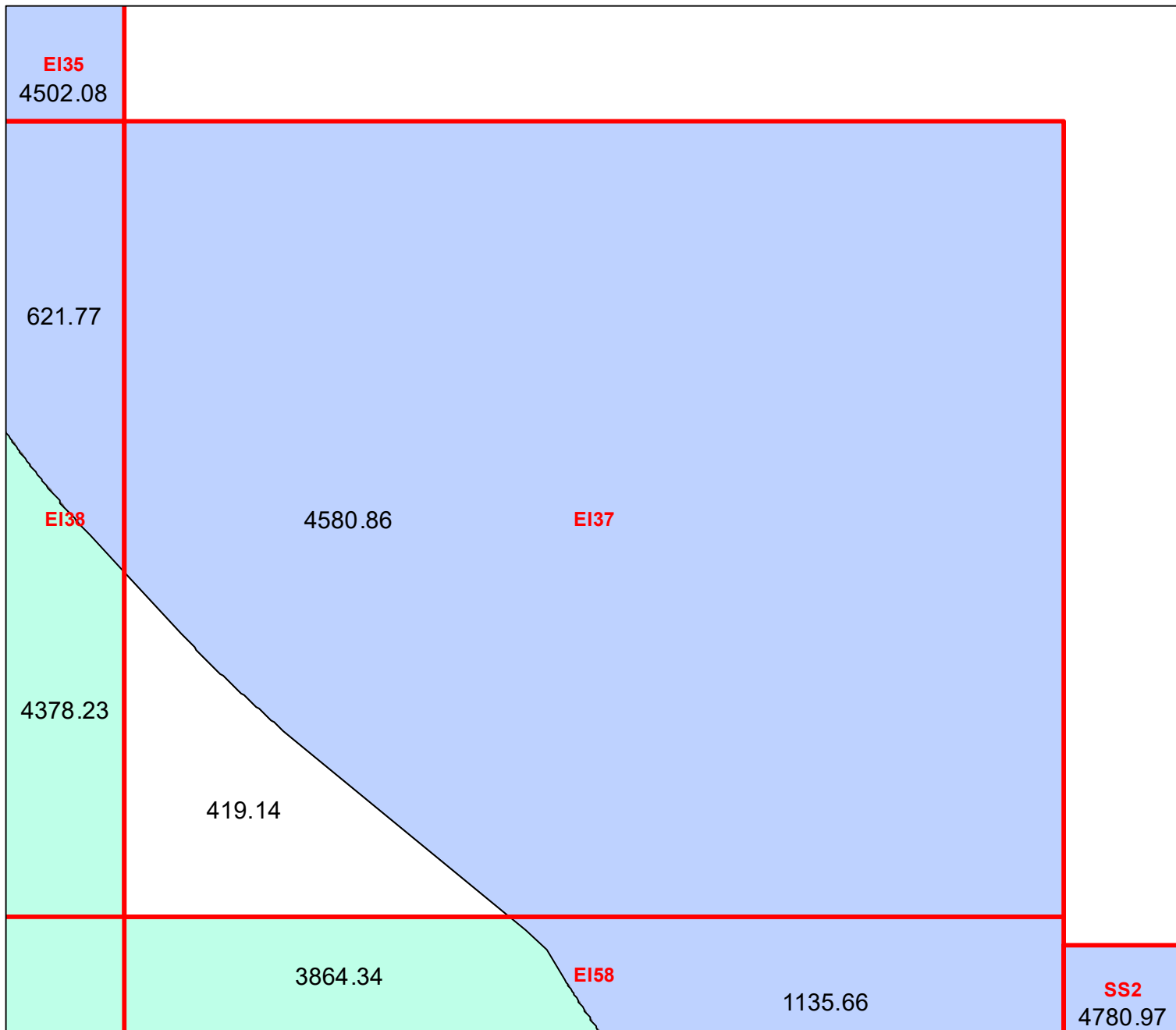

Block portion numbers are in acres

EI35

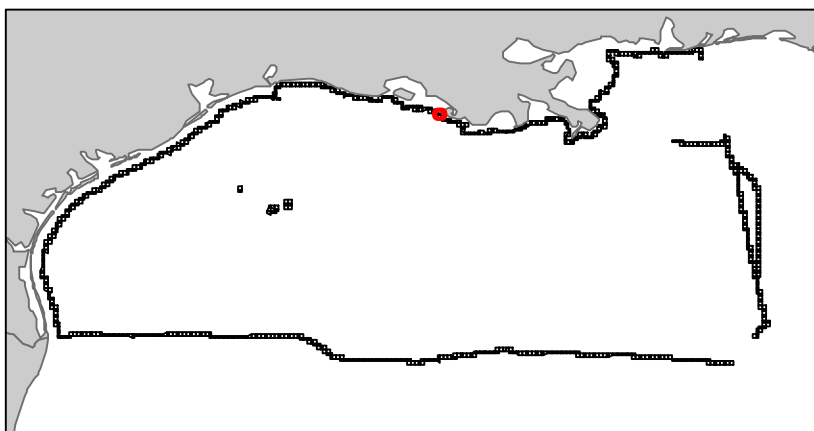
Eugene Island Area

LA4

Block 37



-  Split Block
-  Deferred Portion
-  Portion Landward of the SLA
-  Portion that is Non-US Jurisdiction
-  Available Portion of Block
-  Portion Under Moratorium
-  Active Lease (Not-available)



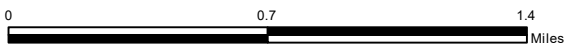
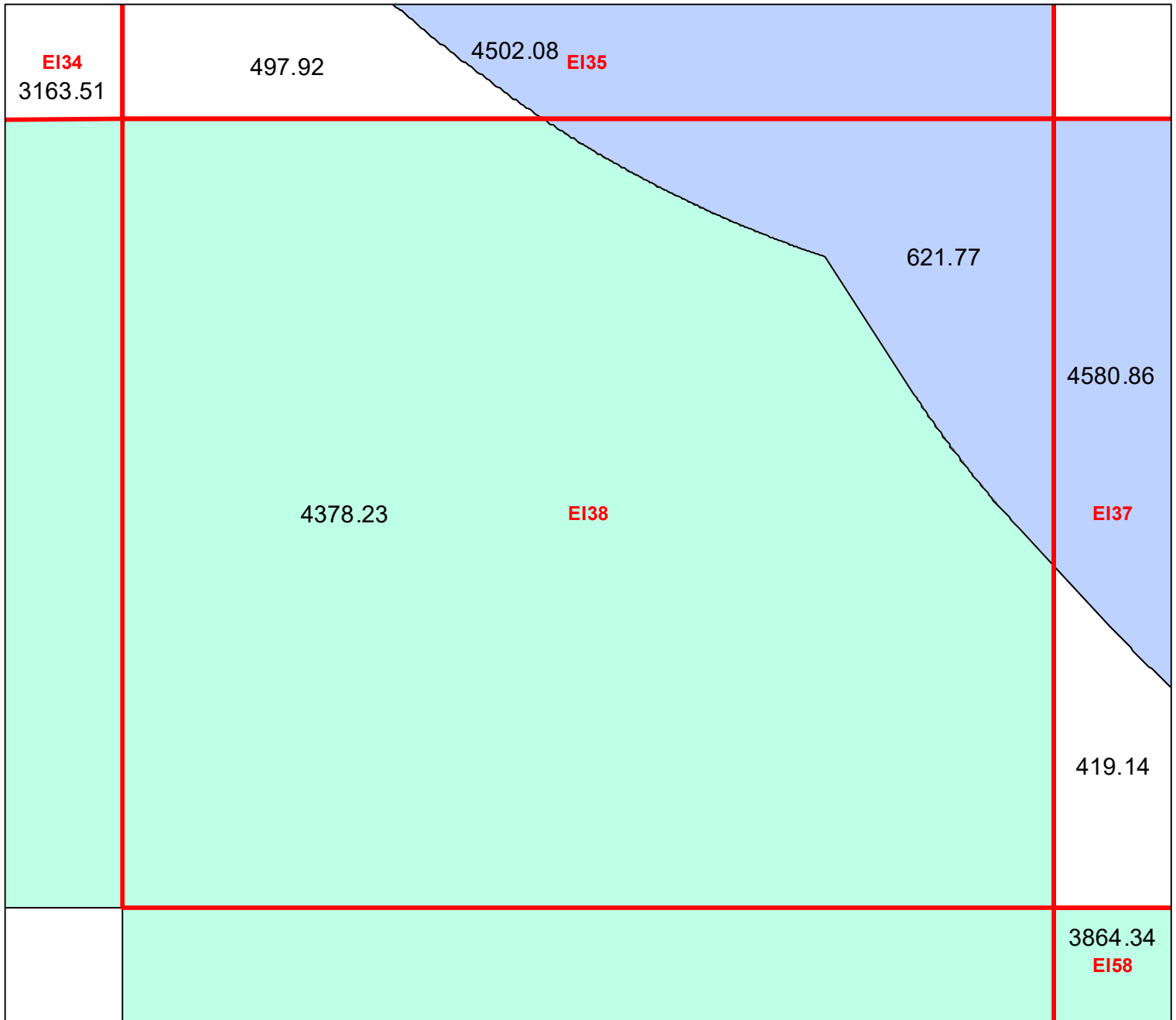
Block portion numbers are in acres


E137

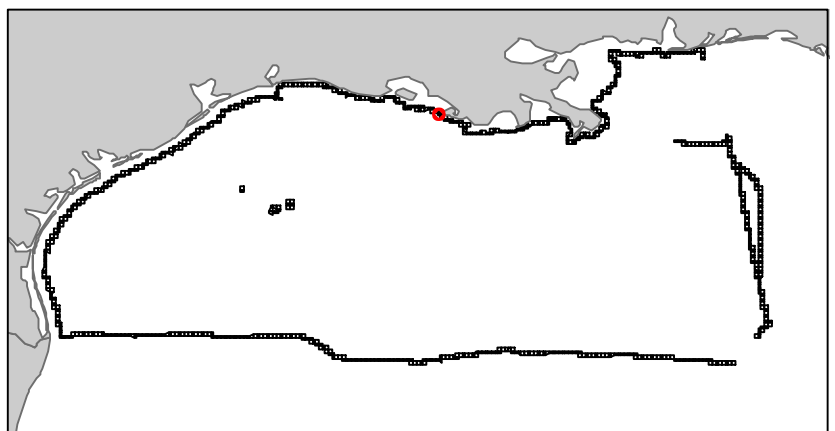
Eugene Island Area

LA4

Block 38



-  Split Block
-  Deferred Portion
-  Portion Landward of the SLA
-  Portion that is Non-US Jurisdiction
-  Available Portion of Block
-  Portion Under Moratorium
-  Active Lease (Not-available)




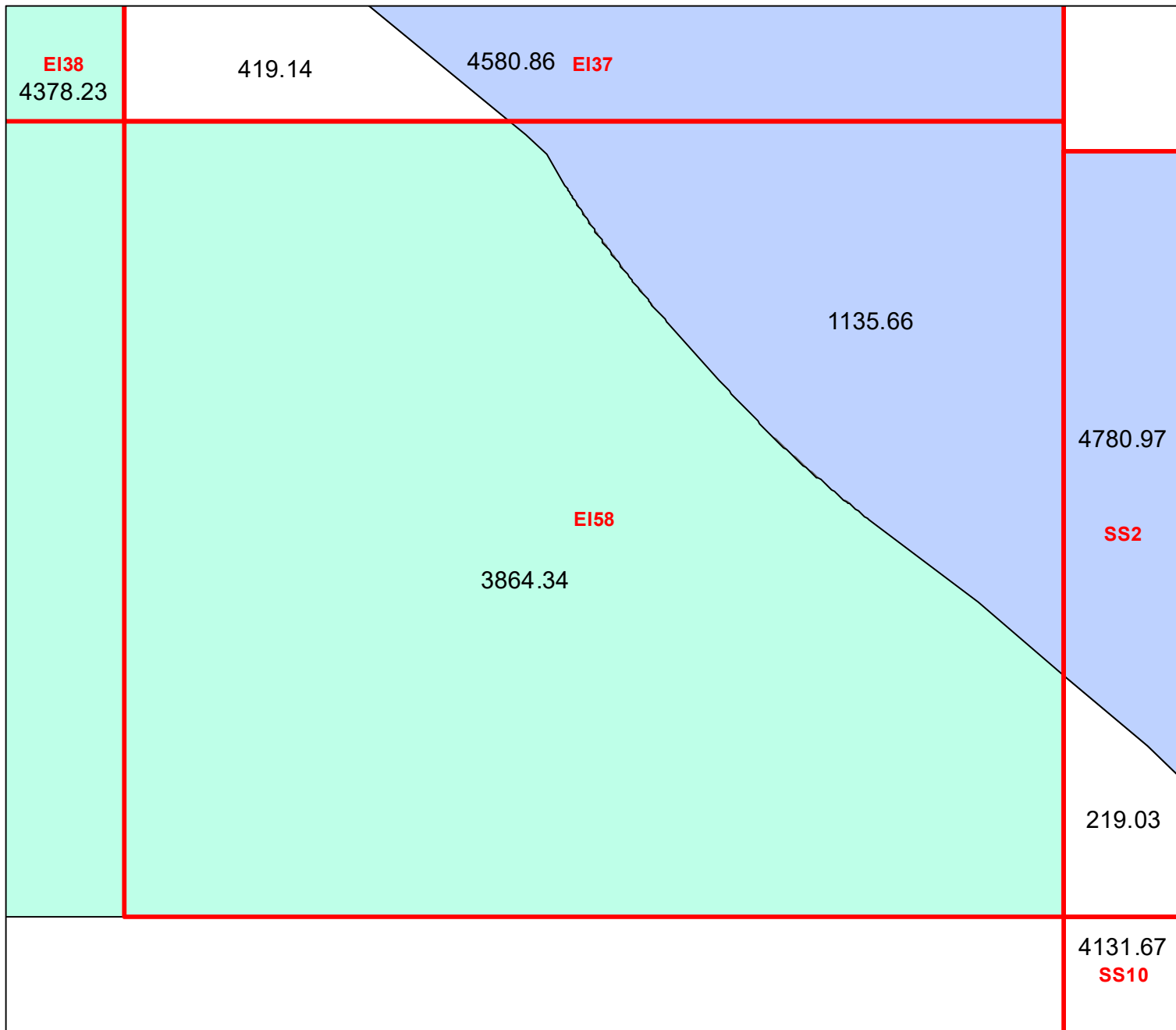

Block portion numbers are in acres

EI38

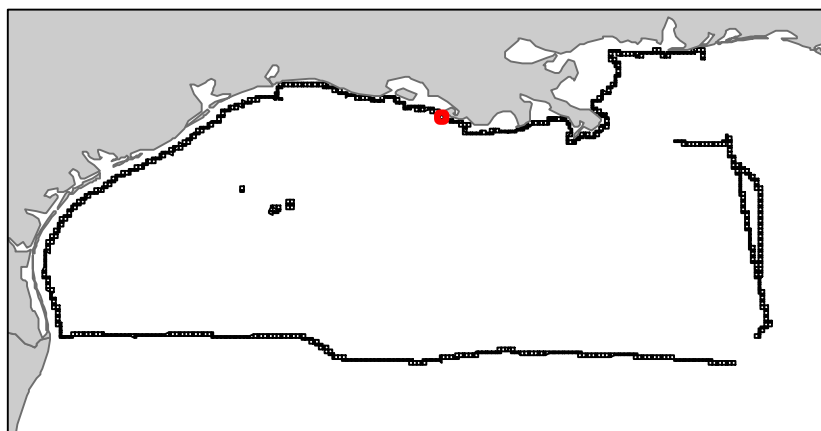
Eugene Island Area

LA4

Block 58



- Split Block
- Deferred Portion
- Portion Landward of the SLA
- Portion that is Non-US Jurisdiction
- Available Portion of Block
- Portion Under Moratorium
- Active Lease (Not-available)



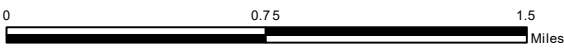
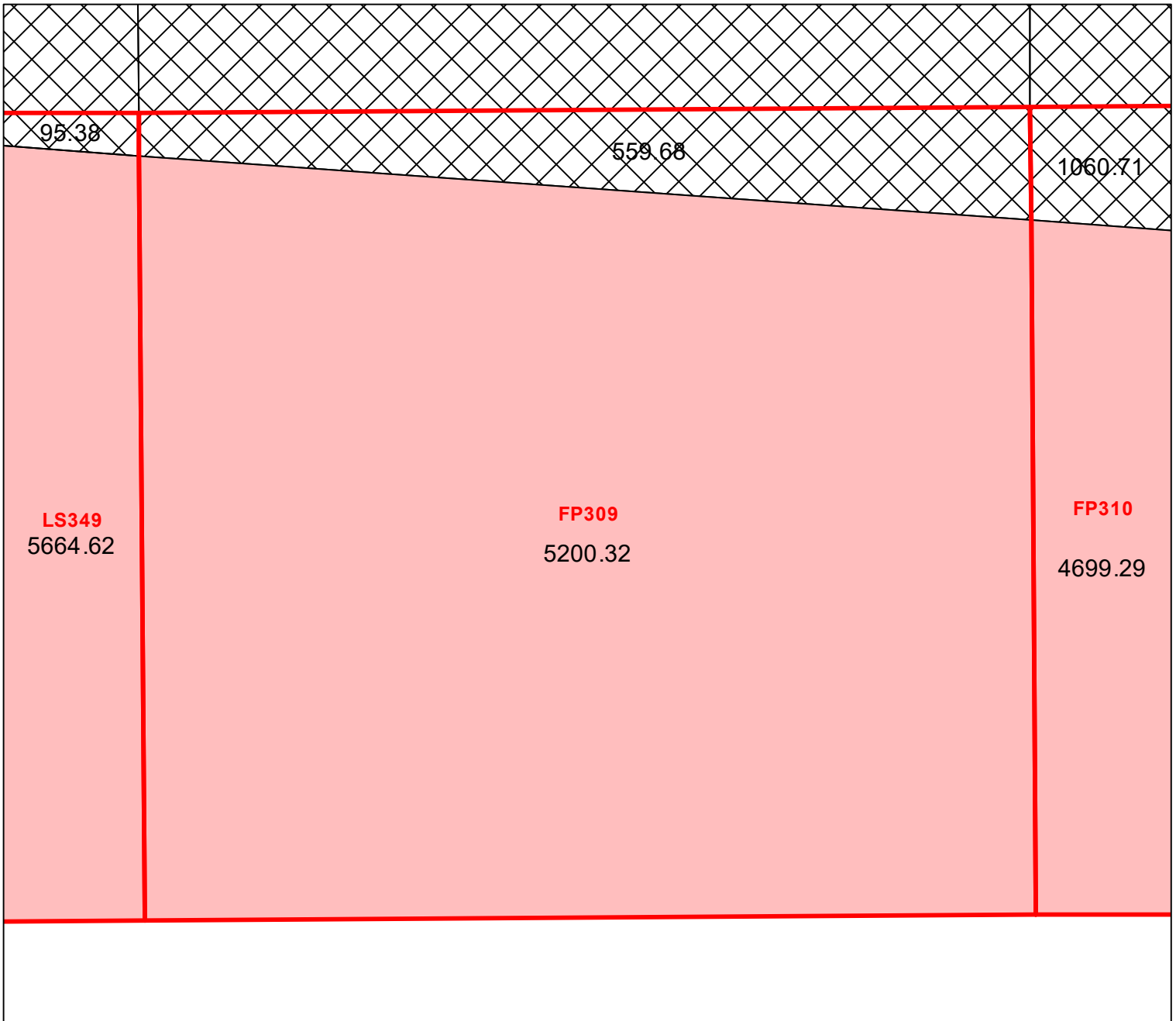
Block portion numbers are in acres

EI58

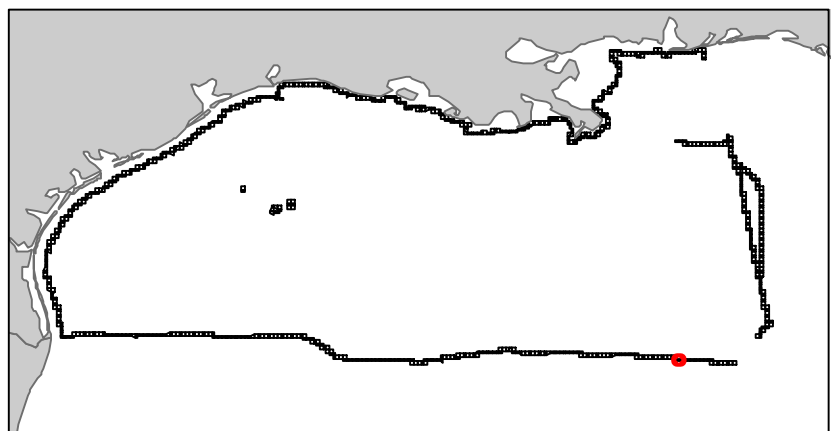
Florida Plain

NG16-08

Block 309



- Split Block
- Deferred Portion
- Portion Landward of the SLA
- Portion that is Non-US Jurisdiction
- Available Portion of Block
- Portion Under Moratorium
- Active Lease (Not-available)



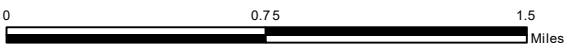
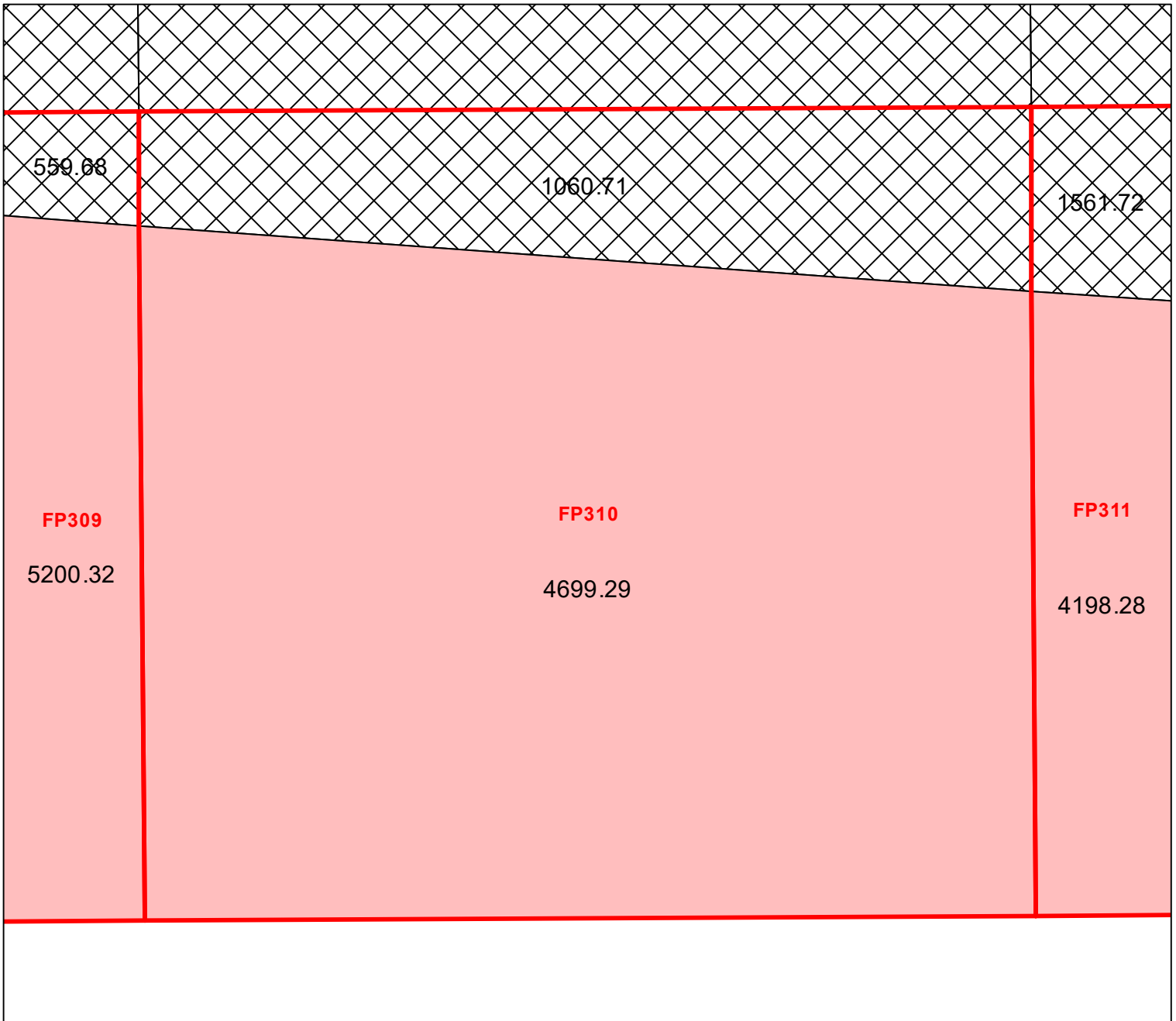
Block portion numbers are in acres

FP309

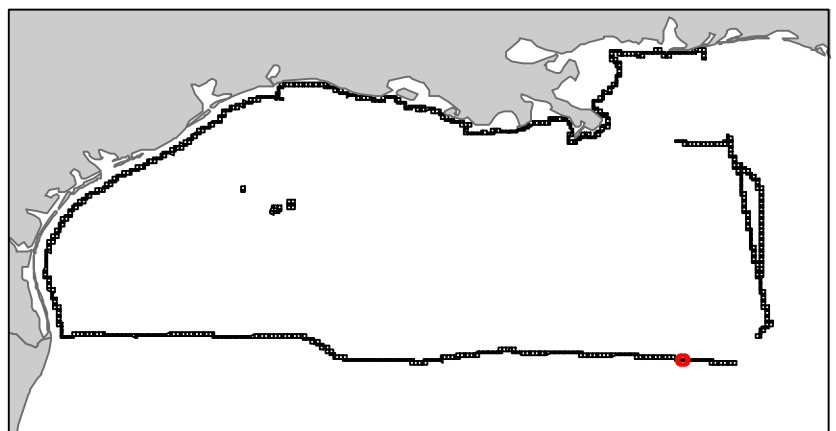
Florida Plain

NG16-08

Block 310



- Split Block
- Deferred Portion
- Portion Landward of the SLA
- Portion that is Non-US Jurisdiction
- Available Portion of Block
- Portion Under Moratorium
- Active Lease (Not-available)



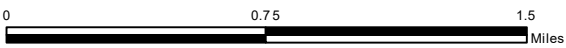
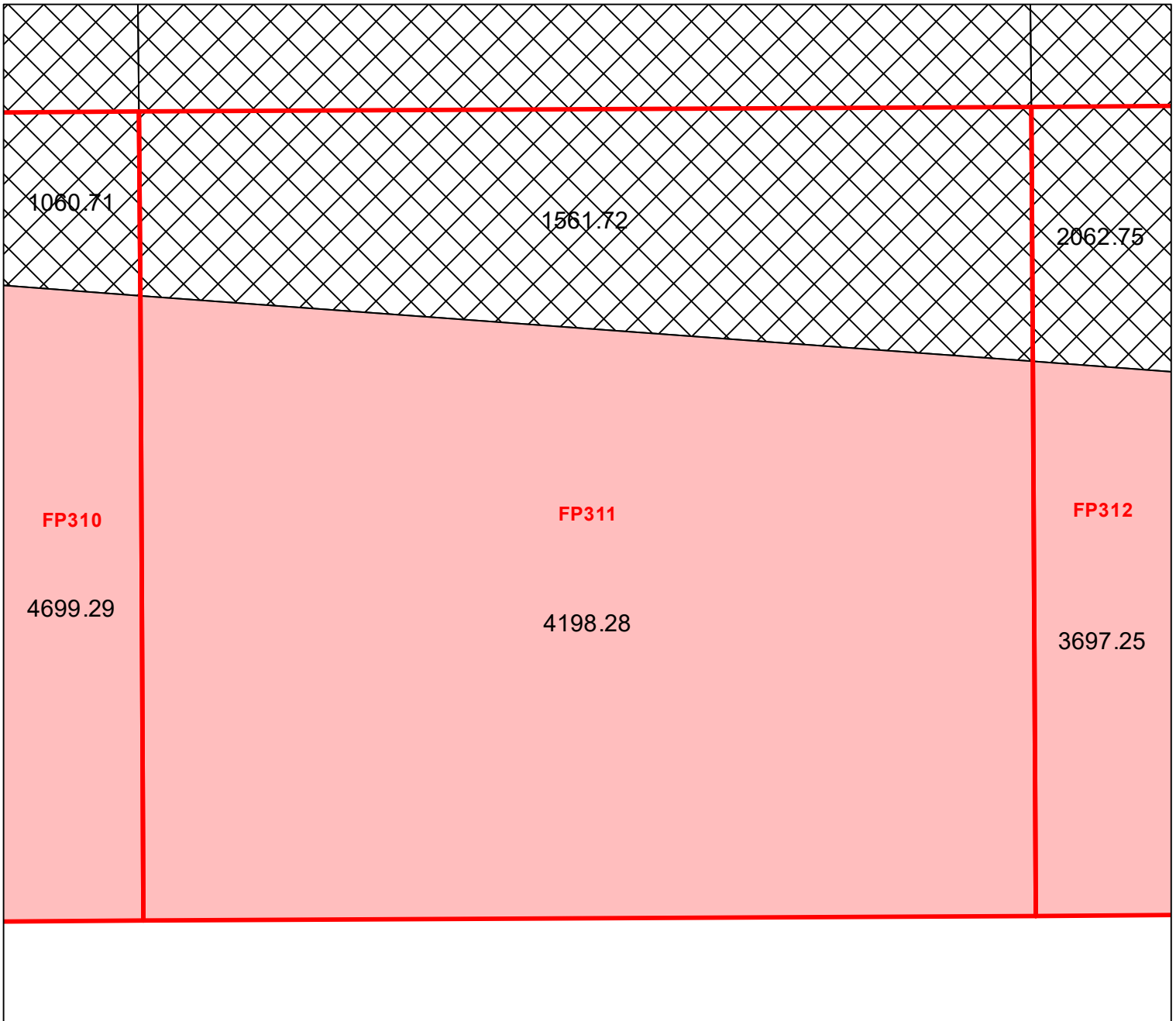
Block portion numbers are in acres

FP310

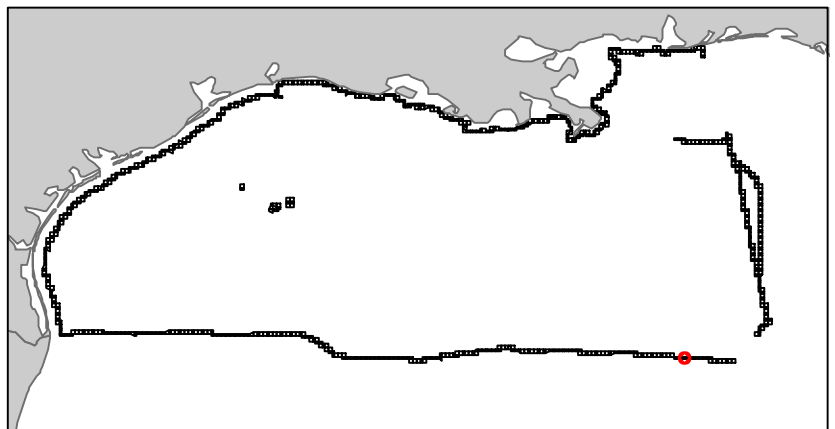
Florida Plain

NG16-08

Block 311



- Split Block
- Deferred Portion
- Portion Landward of the SLA
- Portion that is Non-US Jurisdiction
- Available Portion of Block
- Portion Under Moratorium
- Active Lease (Not-available)



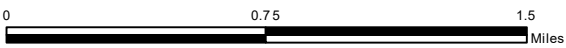
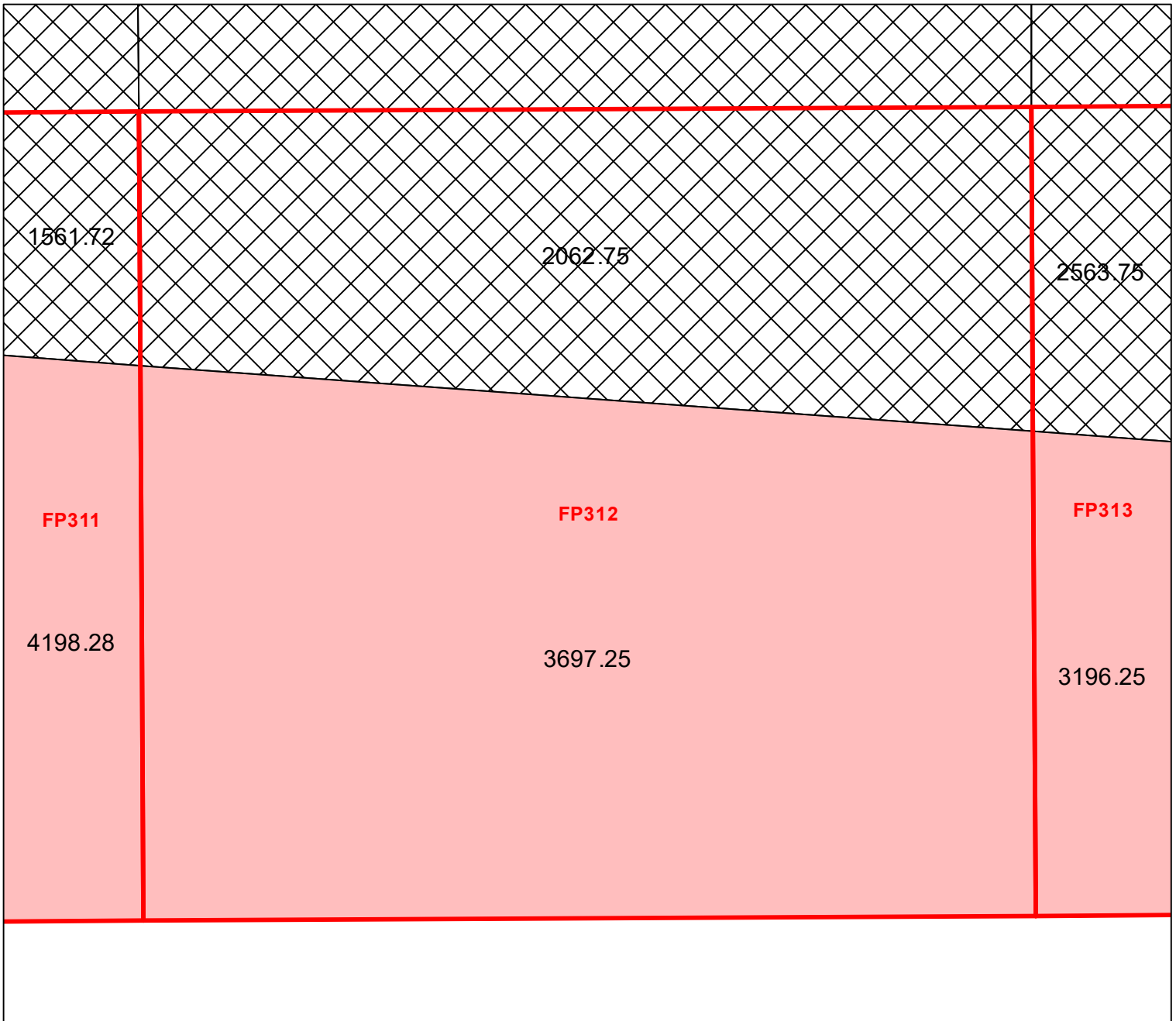
Block portion numbers are in acres

FP311

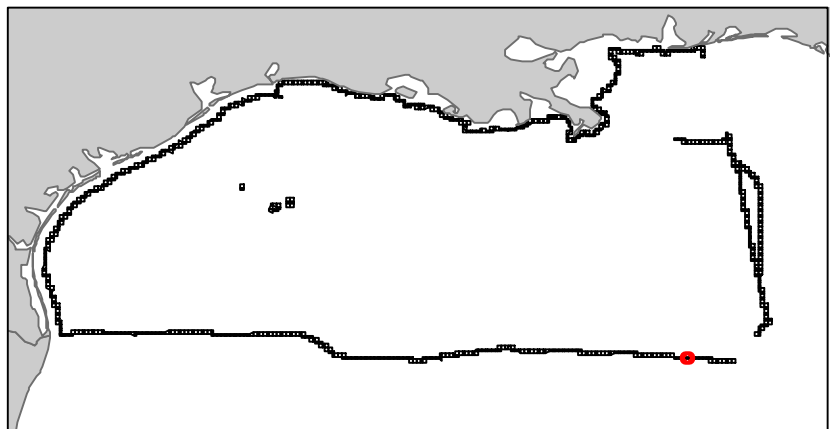
Florida Plain

NG16-08

Block 312



- Split Block
- Deferred Portion
- Portion Landward of the SLA
- Portion that is Non-US Jurisdiction
- Available Portion of Block
- Portion Under Moratorium
- Active Lease (Not-available)




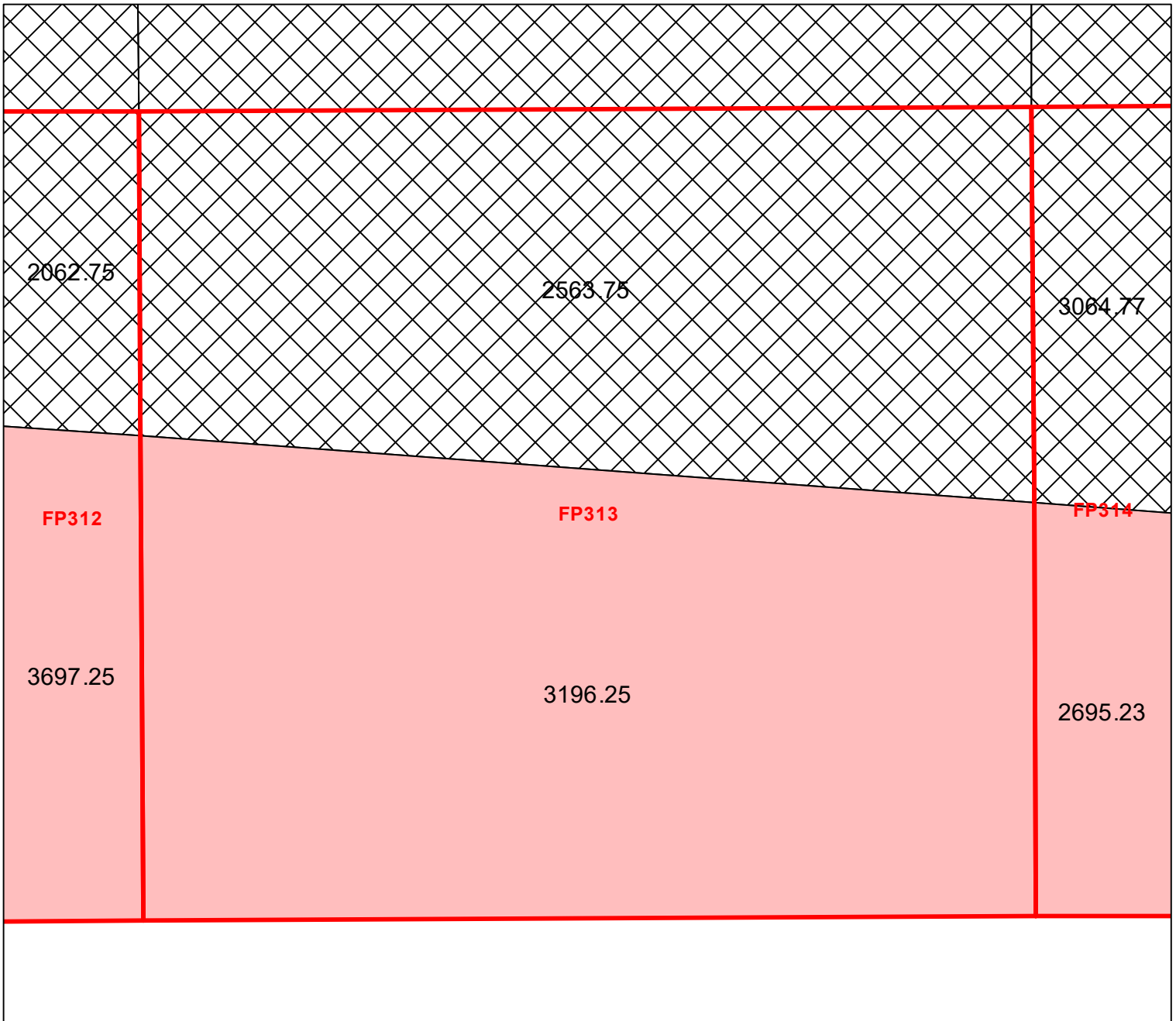
Block portion numbers are in acres







FP312

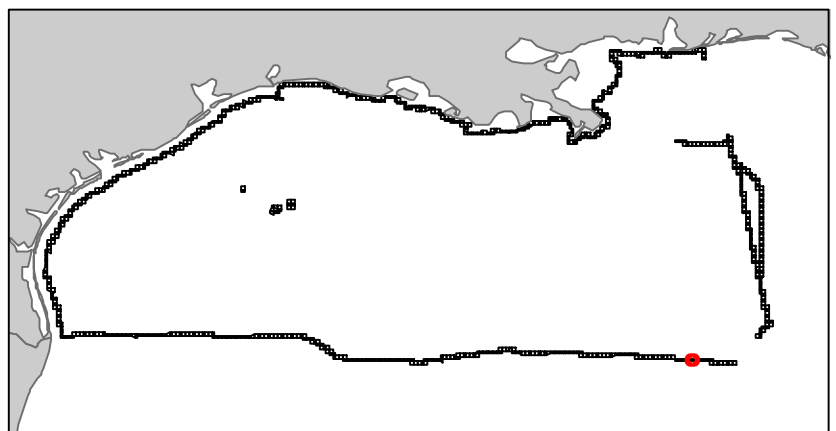
Florida Plain

NG16-08

Block 313



-  Split Block
-  Deferred Portion
-  Portion Landward of the SLA
-  Portion that is Non-US Jurisdiction
-  Available Portion of Block
-  Portion Under Moratorium
-  Active Lease (Not-available)



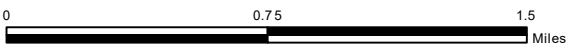
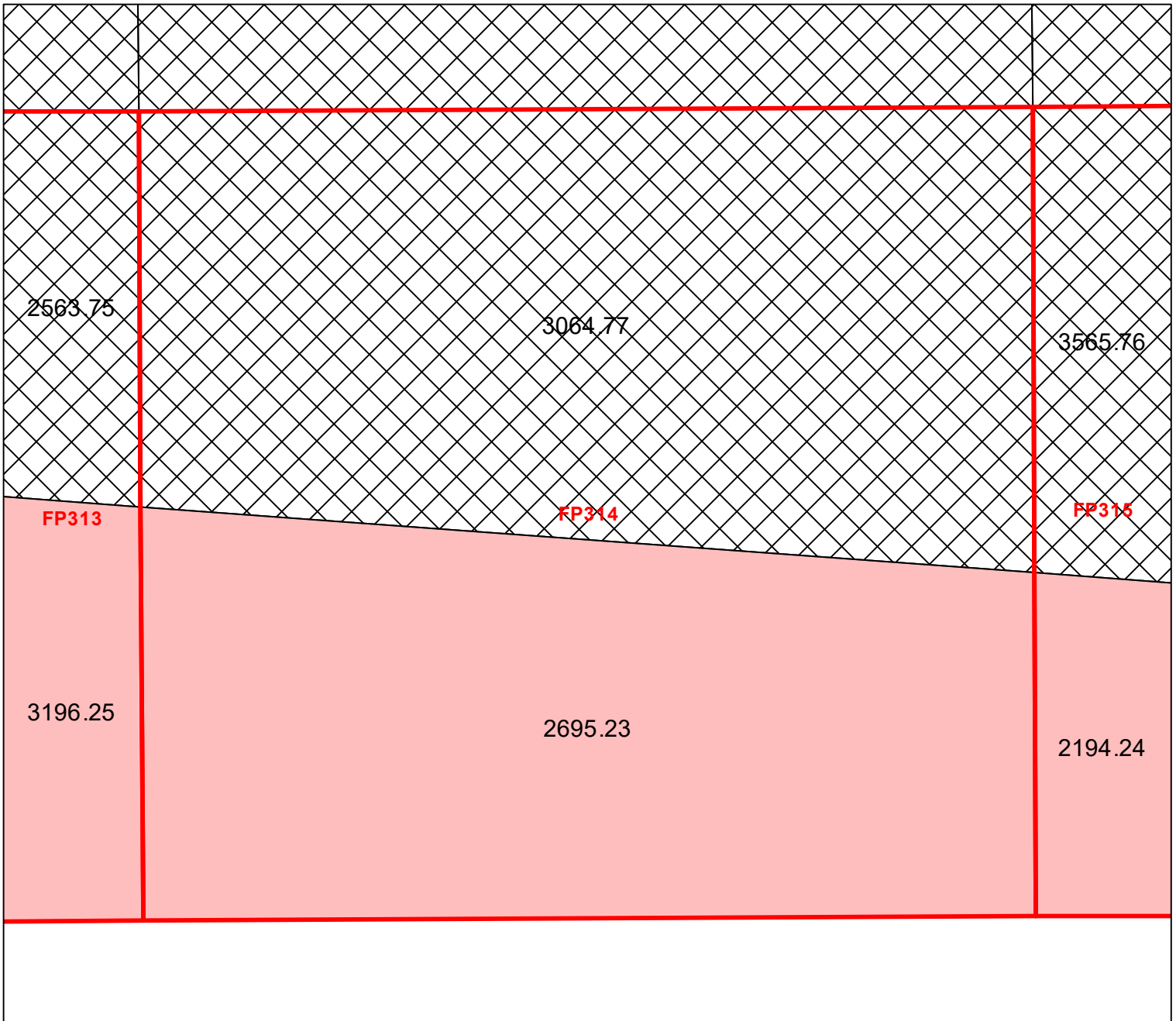
Block portion numbers are in acres







FP313

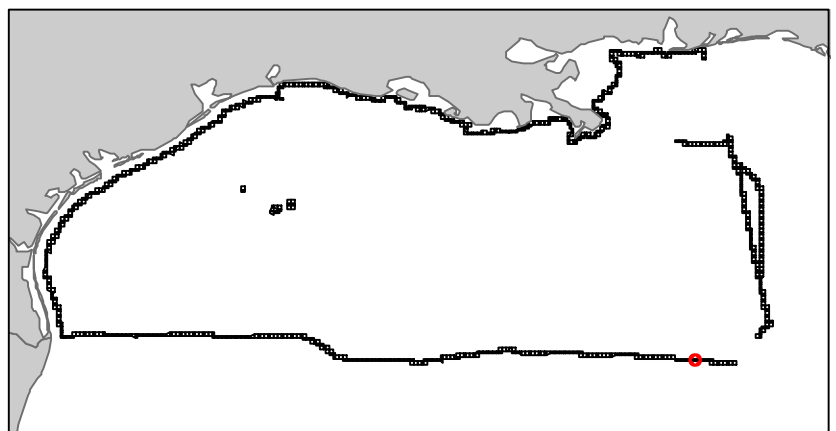
Florida Plain

NG16-08

Block 314



-  Split Block
-  Deferred Portion
-  Portion Landward of the SLA
-  Portion that is Non-US Jurisdiction
-  Available Portion of Block
-  Portion Under Moratorium
-  Active Lease (Not-available)



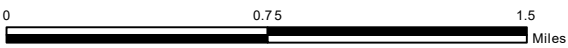
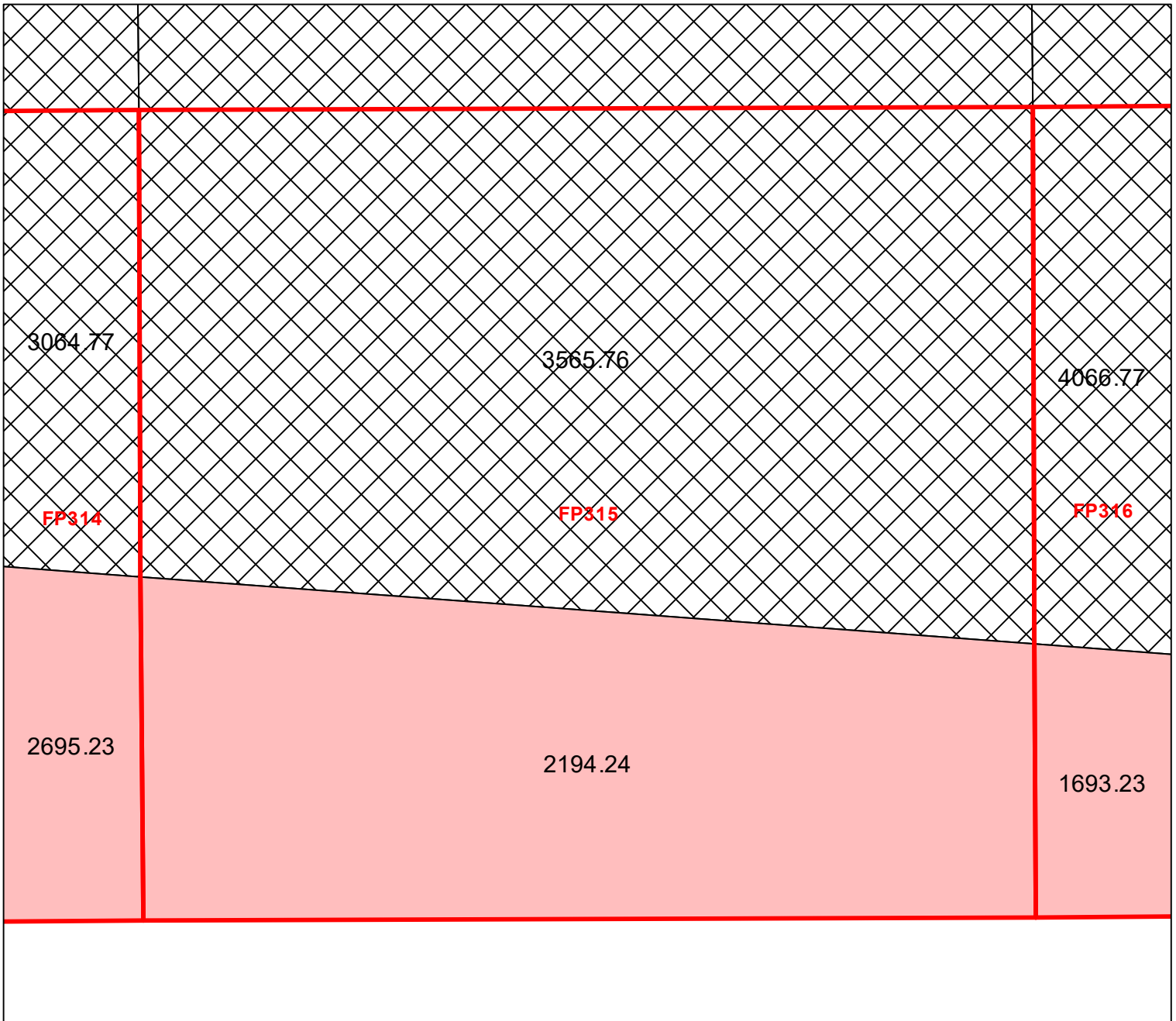
Block portion numbers are in acres

FP314

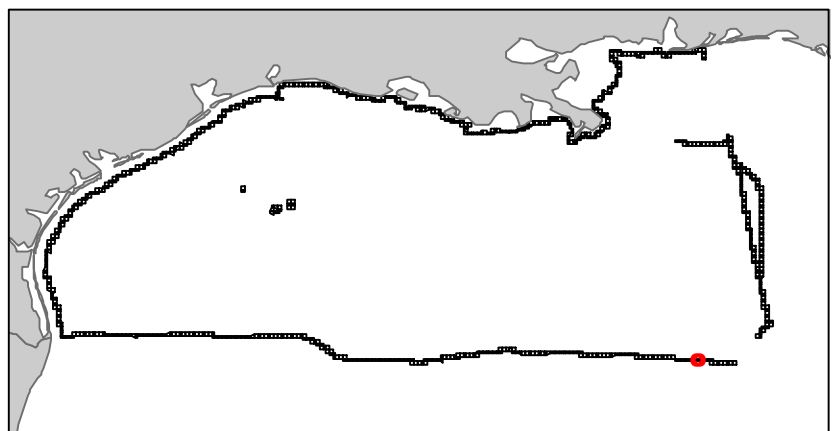
Florida Plain

NG16-08

Block 315



- Split Block
- Deferred Portion
- Portion Landward of the SLA
- Portion that is Non-US Jurisdiction
- Available Portion of Block
- Portion Under Moratorium
- Active Lease (Not-available)



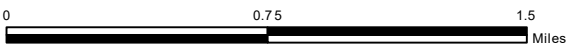
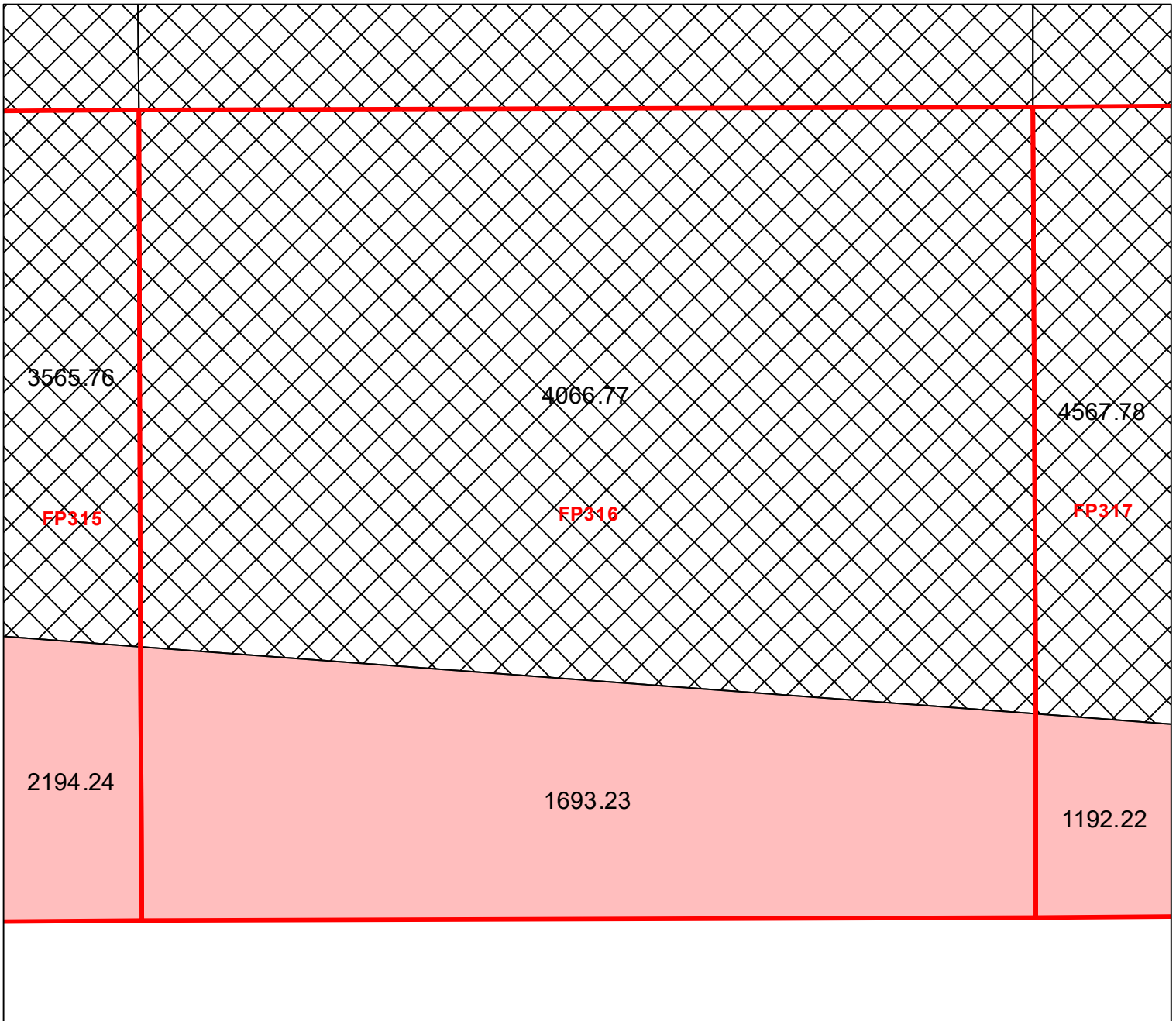
Block portion numbers are in acres








FP315

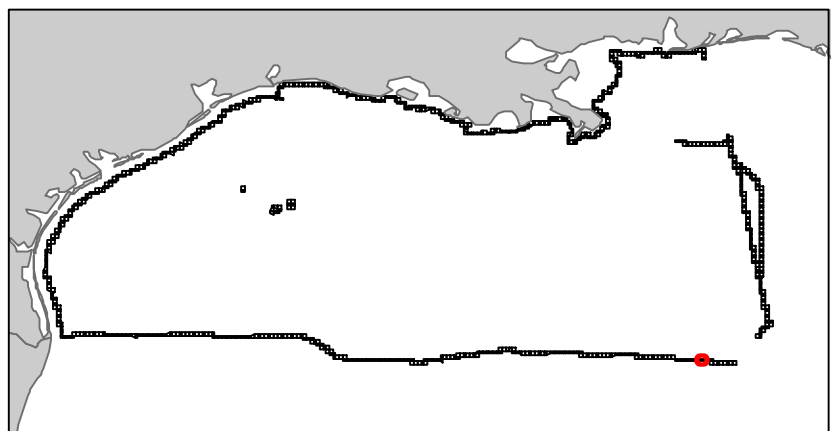
Florida Plain

NG16-08

Block 316



-  Split Block
-  Deferred Portion
-  Portion Landward of the SLA
-  Portion that is Non-US Jurisdiction
-  Available Portion of Block
-  Portion Under Moratorium
-  Active Lease (Not-available)



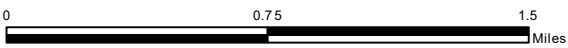
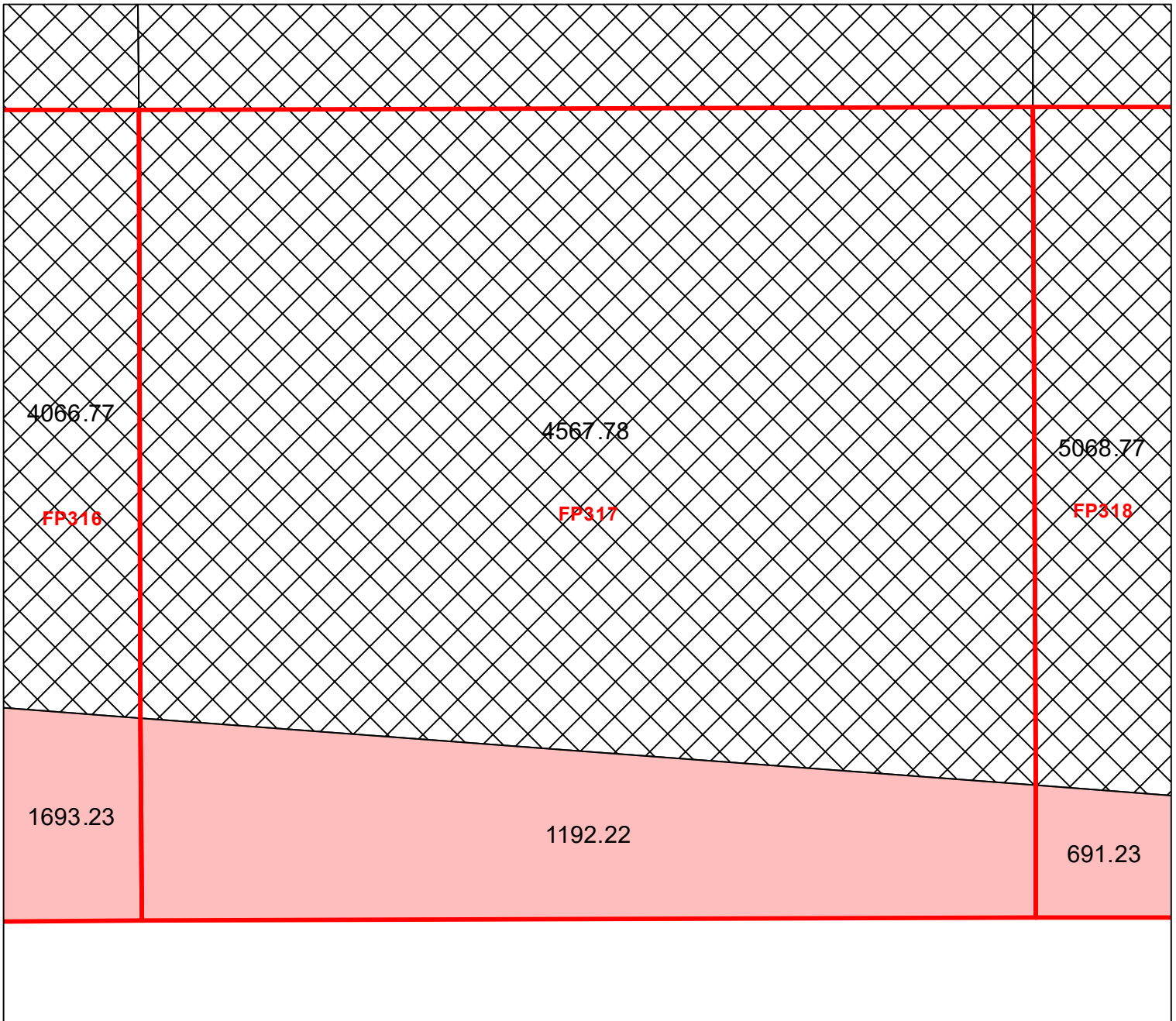
Block portion numbers are in acres








FP316

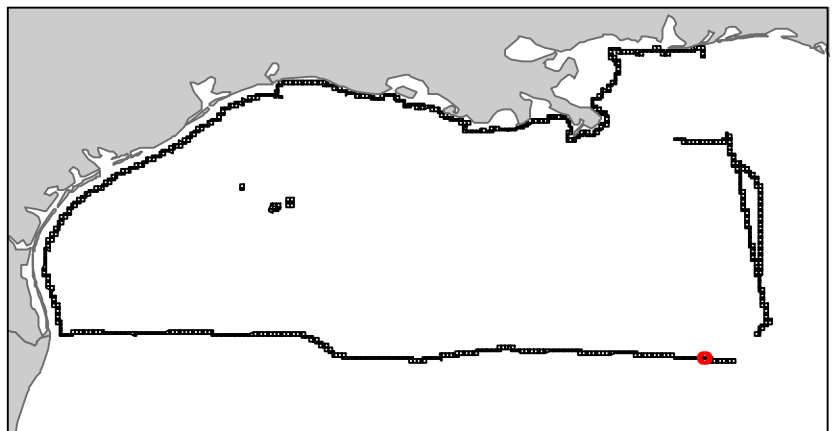
Florida Plain

NG16-08

Block 317



-  Split Block
-  Deferred Portion
-  Portion Landward of the SLA
-  Portion that is Non-US Jurisdiction
-  Available Portion of Block
-  Portion Under Moratorium
-  Active Lease (Not-available)



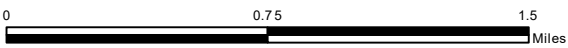
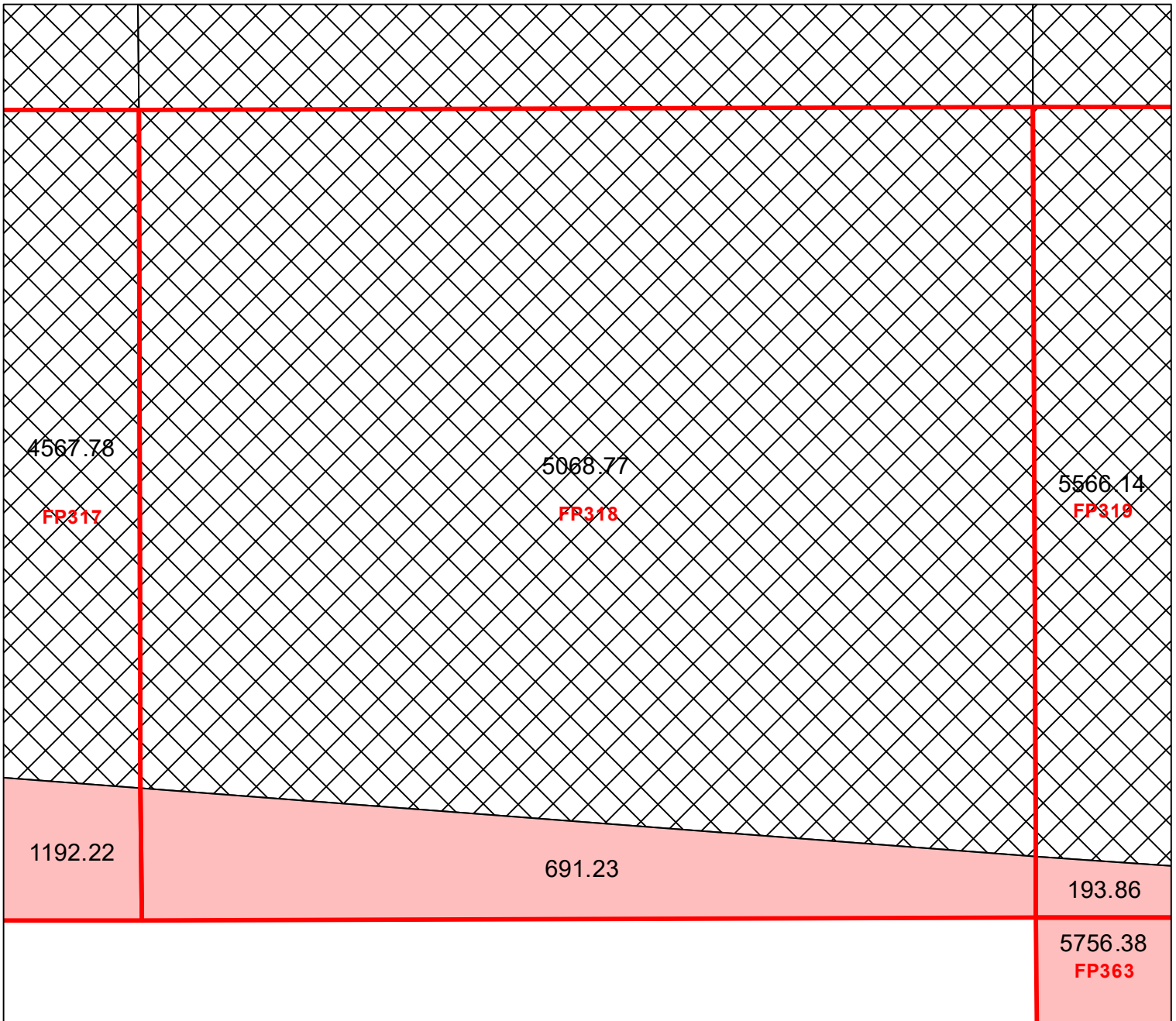
Block portion numbers are in acres

FP317

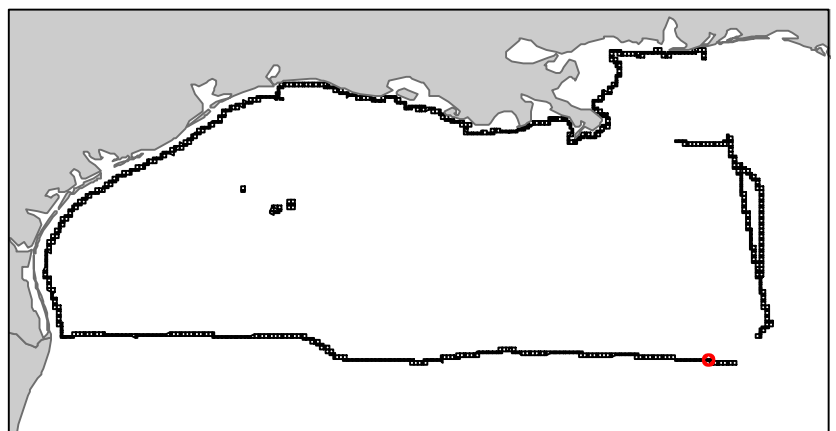
Florida Plain

NG16-08

Block 318



- Split Block
- Deferred Portion
- Portion Landward of the SLA
- Portion that is Non-US Jurisdiction
- Available Portion of Block
- Portion Under Moratorium
- Active Lease (Not-available)




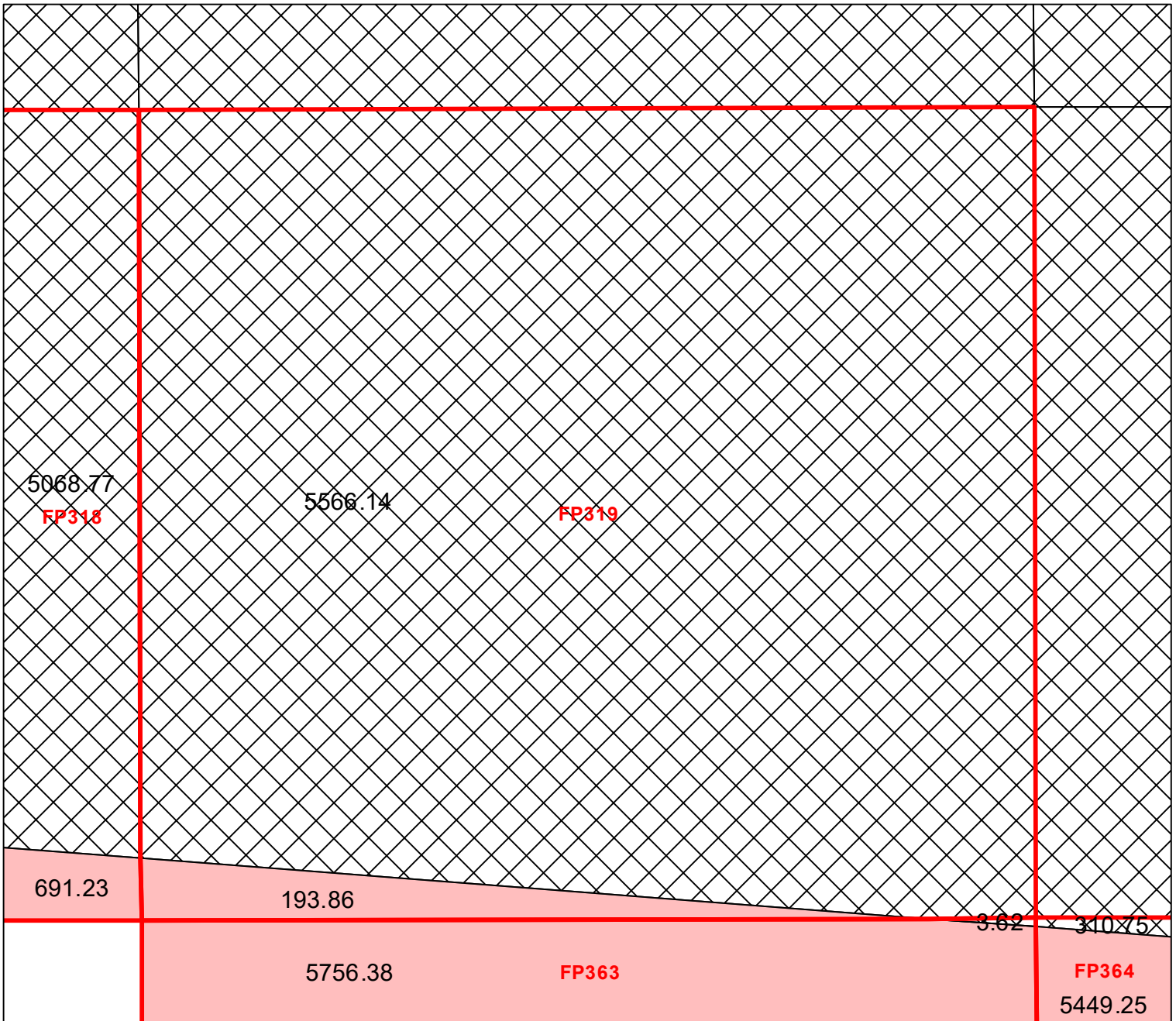
Block portion numbers are in acres

FP318

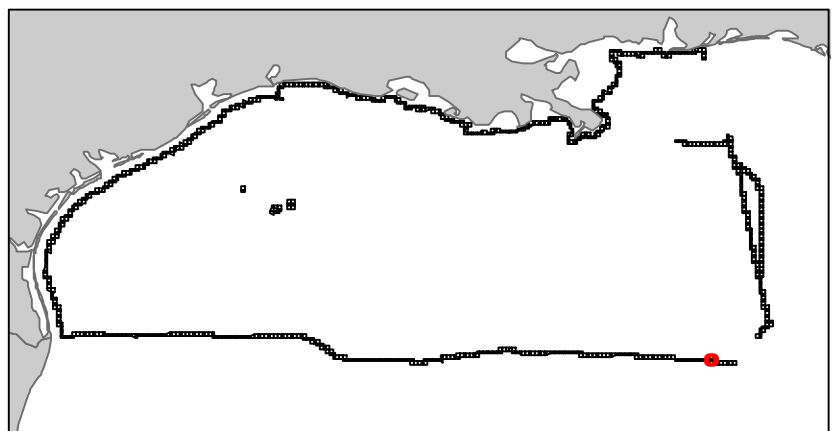
Florida Plain

NG16-08

Block 319



- Split Block
- Deferred Portion
- Portion Landward of the SLA
- Portion that is Non-US Jurisdiction
- Available Portion of Block
- Portion Under Moratorium
- Active Lease (Not-available)





Block portion numbers are in acres

FP319

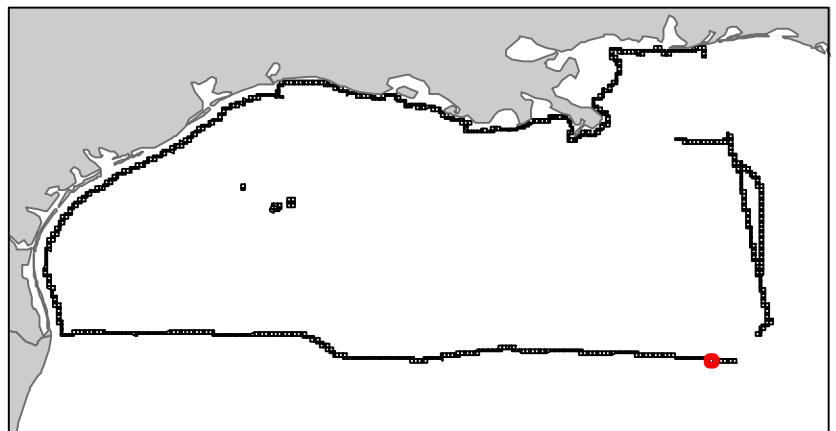
Florida Plain

NG16-08

Block 363



- Split Block
- Deferred Portion
- Portion Landward of the SLA
- Portion that is Non-US Jurisdiction
- Available Portion of Block
- Portion Under Moratorium
- Active Lease (Not-available)




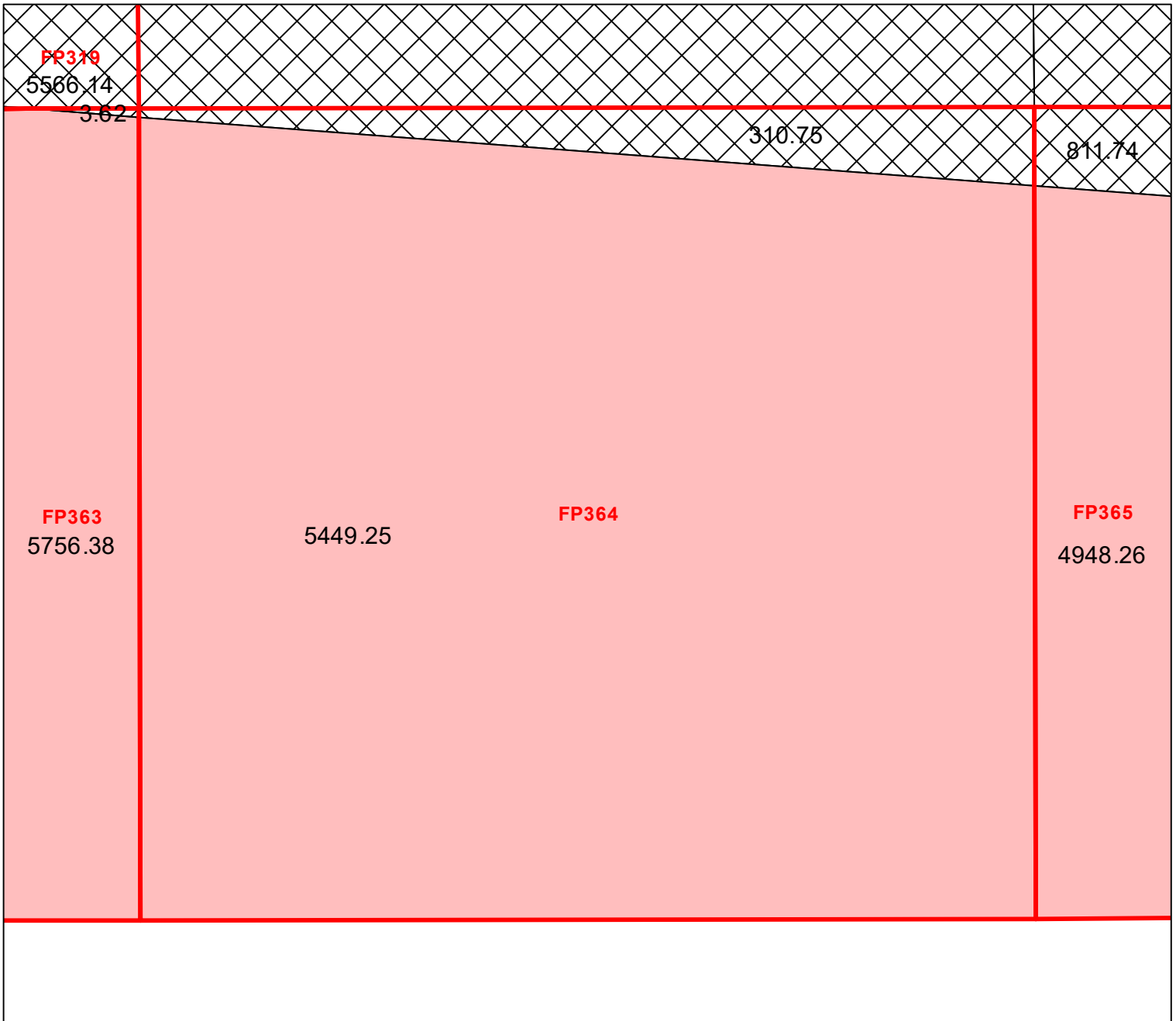
Block portion numbers are in acres

FP363

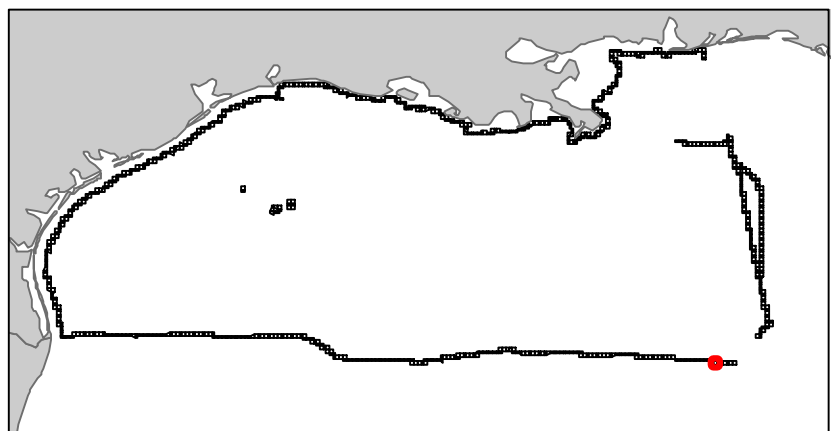
Florida Plain

NG16-08

Block 364



- Split Block
- Deferred Portion
- Portion Landward of the SLA
- Portion that is Non-US Jurisdiction
- Available Portion of Block
- Portion Under Moratorium
- Active Lease (Not-available)



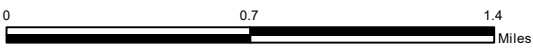
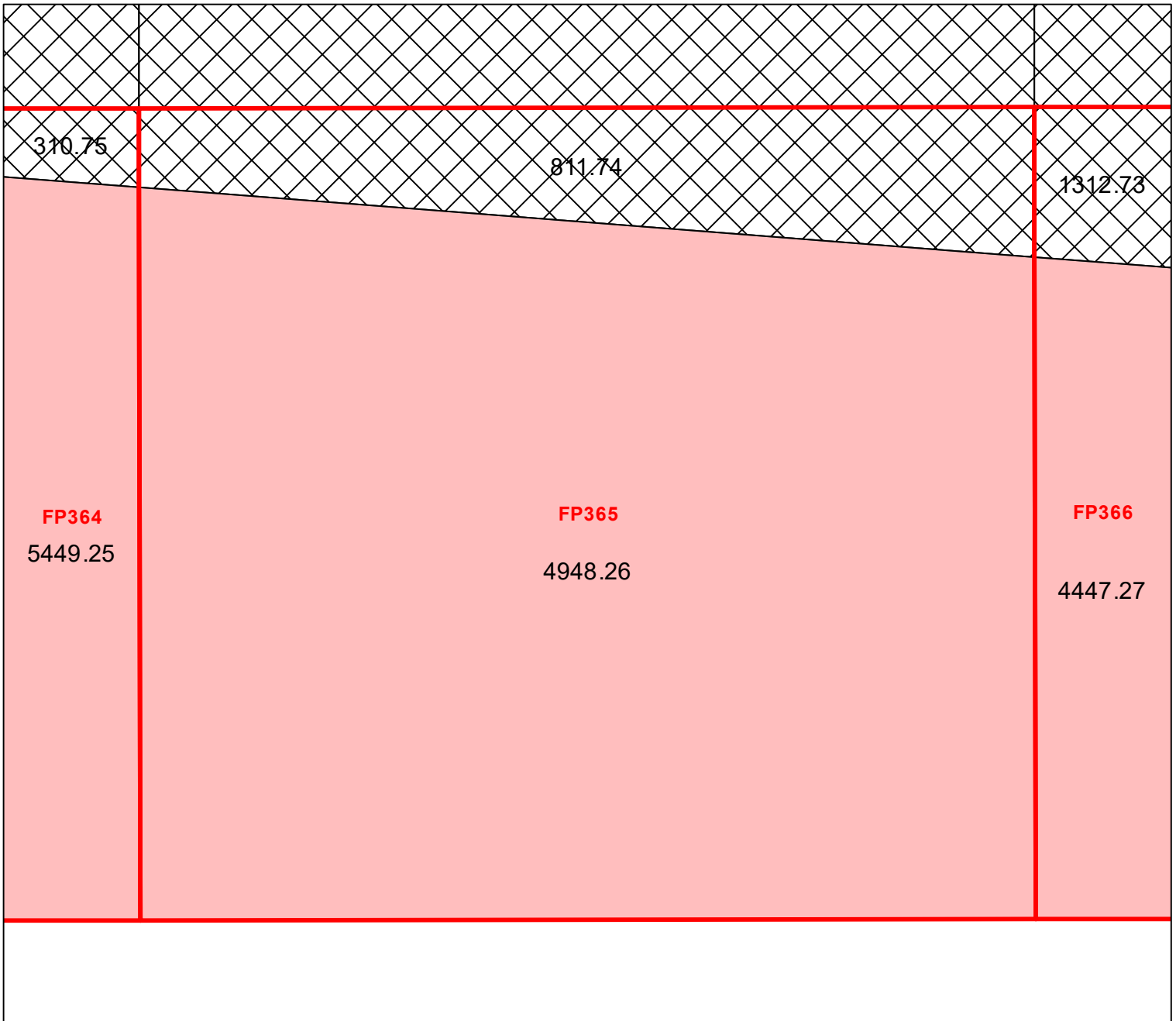
Block portion numbers are in acres

FP364

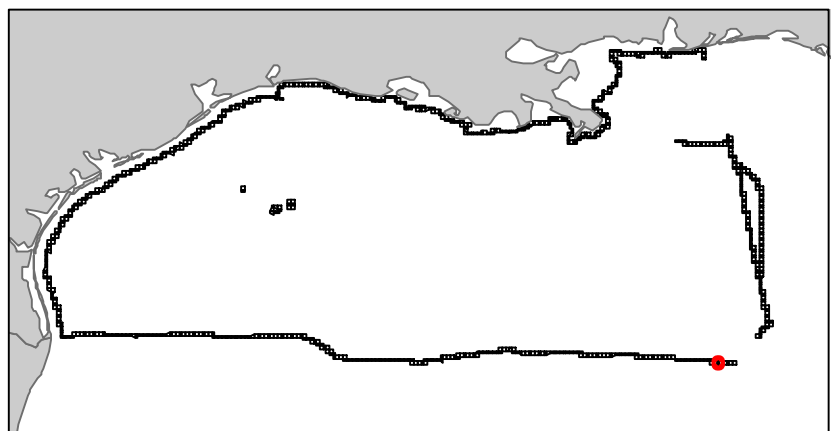
Florida Plain

NG16-08

Block 365



- Split Block
- Deferred Portion
- Portion Landward of the SLA
- Portion that is Non-US Jurisdiction
- Available Portion of Block
- Portion Under Moratorium
- Active Lease (Not-available)




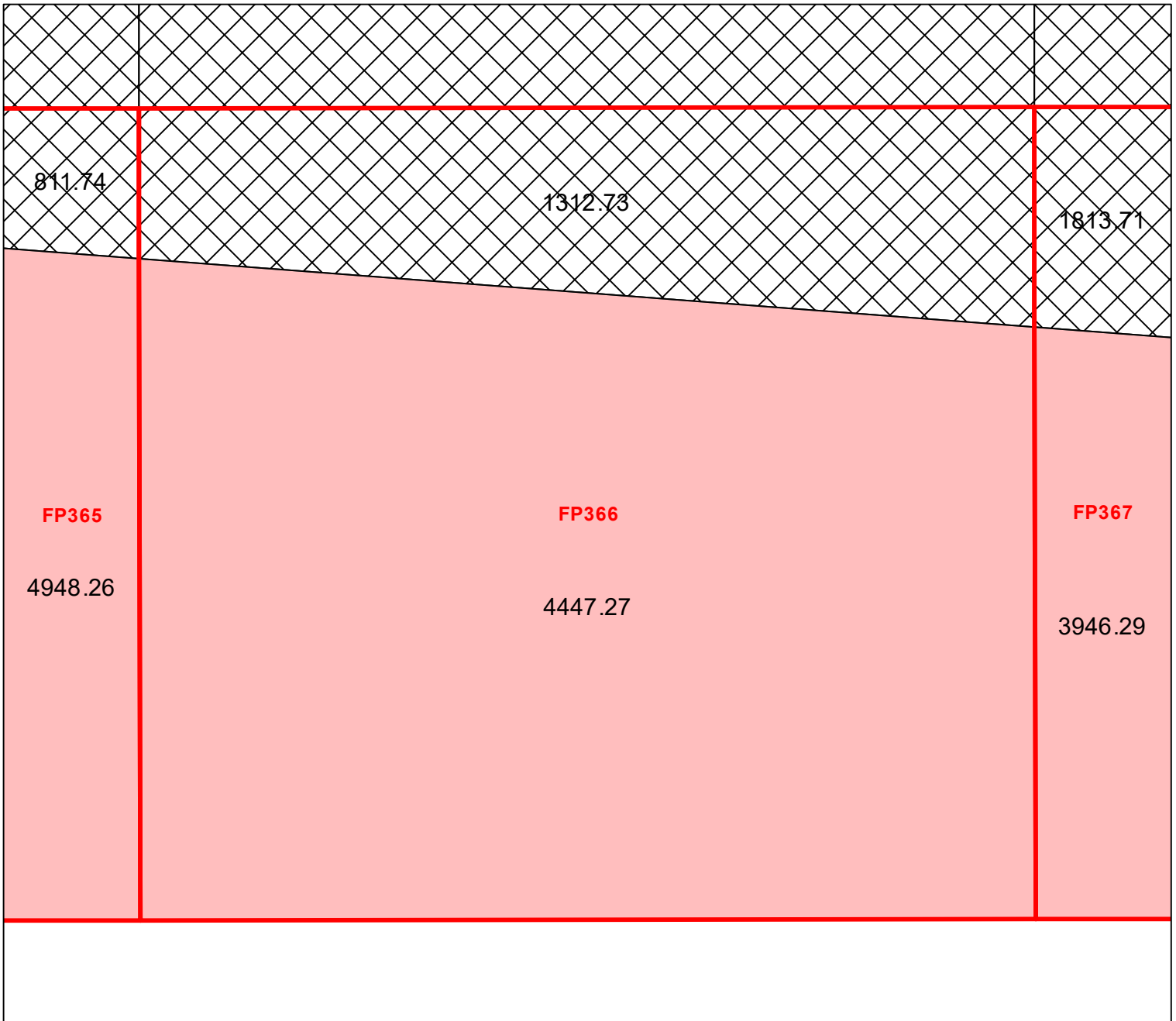
Block portion numbers are in acres





FP365

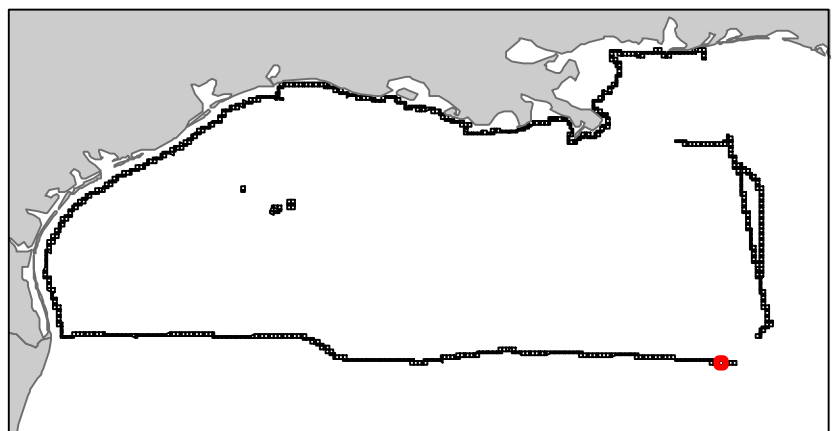
Florida Plain

NG16-08

Block 366



-  Split Block
-  Deferred Portion
-  Portion Landward of the SLA
-  Portion that is Non-US Jurisdiction
-  Available Portion of Block
-  Portion Under Moratorium
-  Active Lease (Not-available)



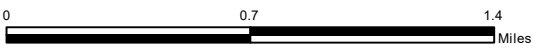
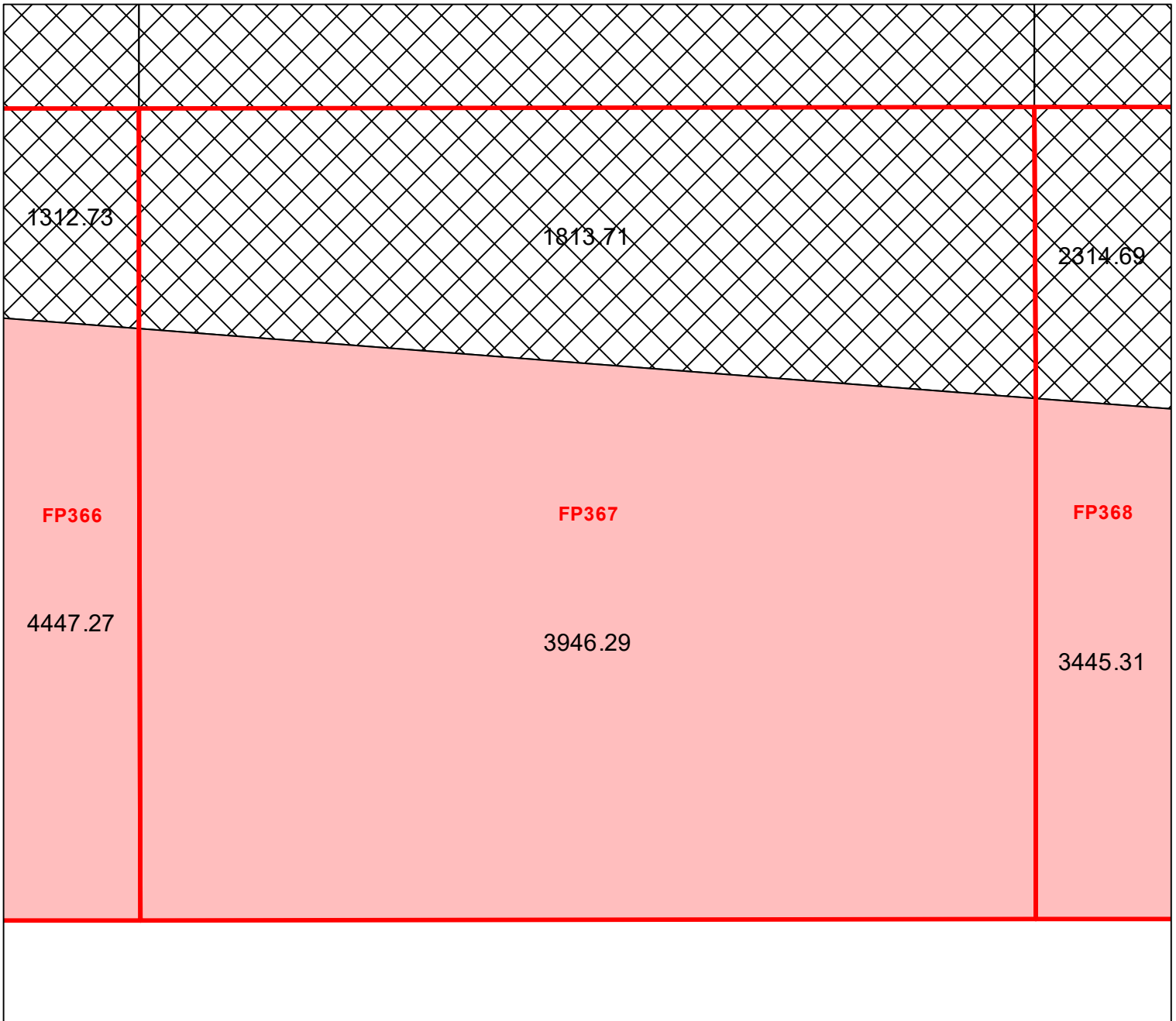
Block portion numbers are in acres

FP366

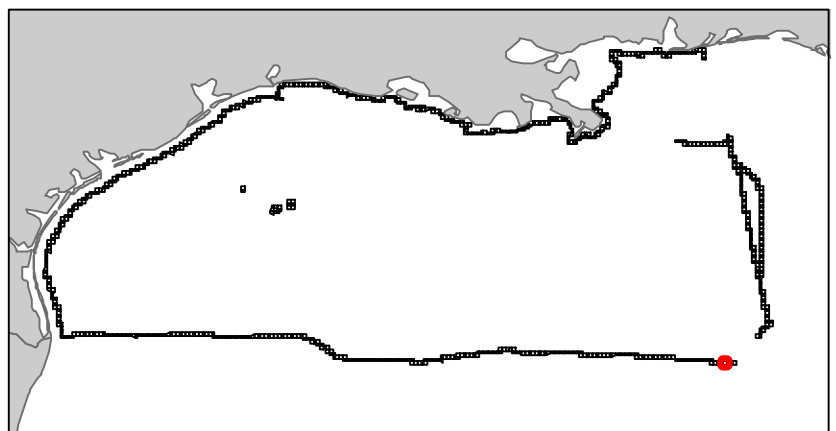
Florida Plain

NG16-08

Block 367



- Split Block
- Deferred Portion
- Portion Landward of the SLA
- Portion that is Non-US Jurisdiction
- Available Portion of Block
- Portion Under Moratorium
- Active Lease (Not-available)




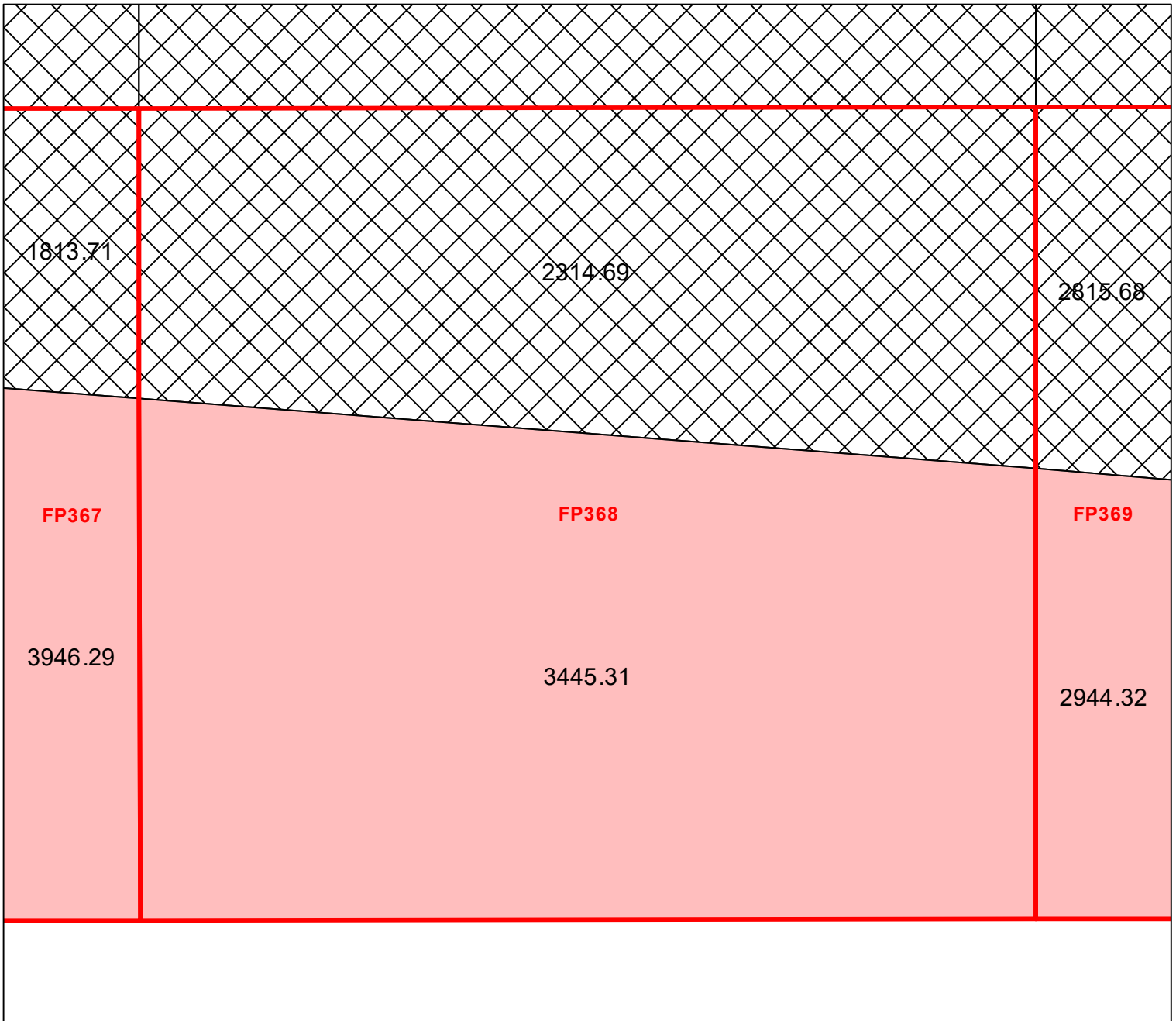
Block portion numbers are in acres

FP367

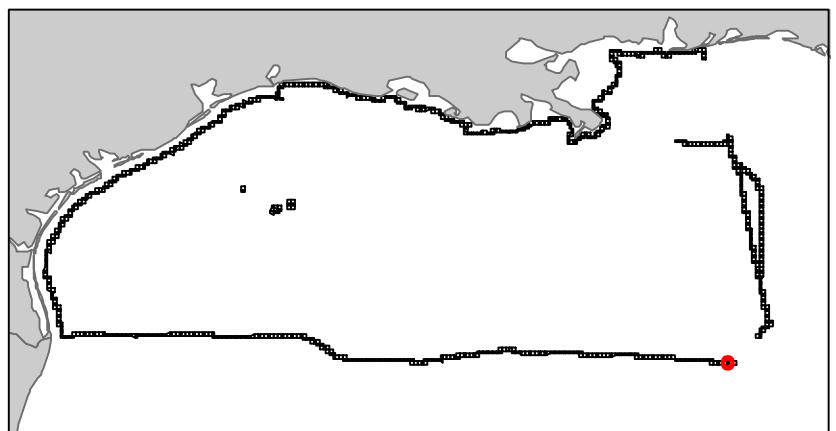
Florida Plain

NG16-08

Block 368



- Split Block
- Deferred Portion
- Portion Landward of the SLA
- Portion that is Non-US Jurisdiction
- Available Portion of Block
- Portion Under Moratorium
- Active Lease (Not-available)



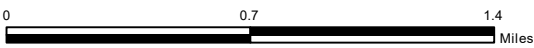
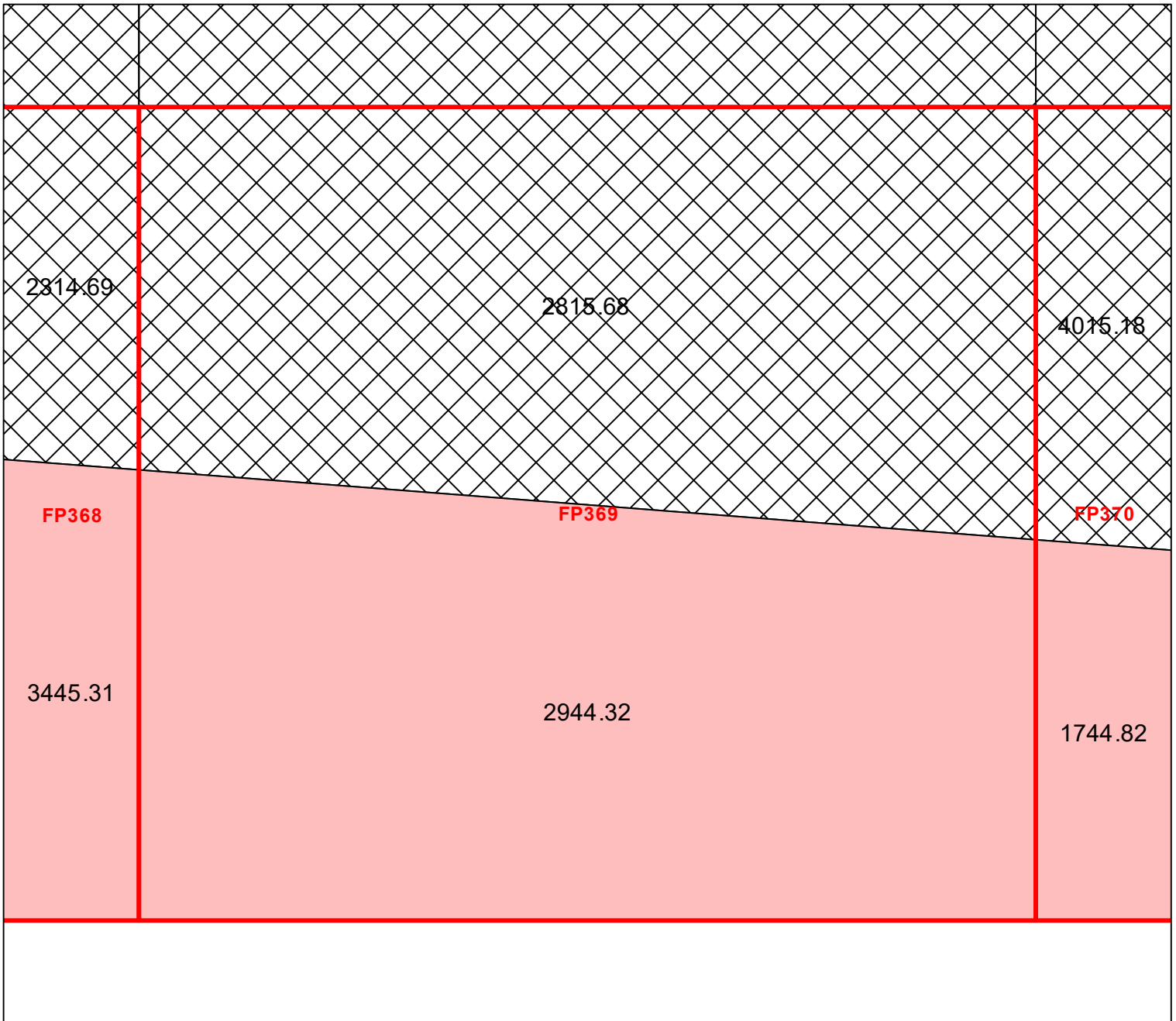
Block portion numbers are in acres







FP368

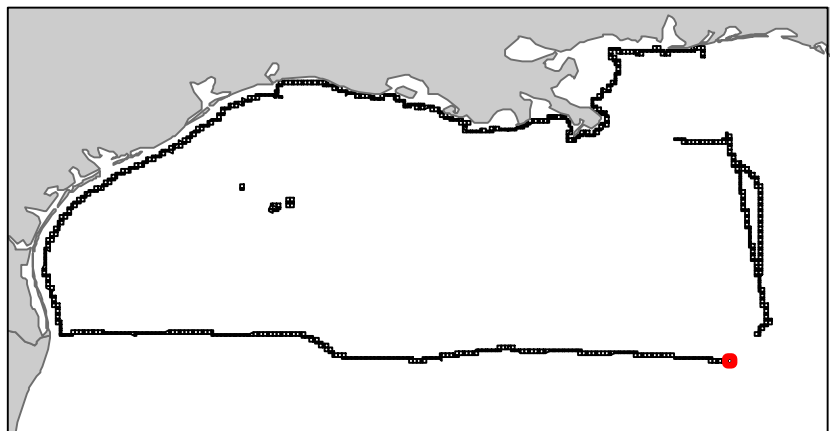
Florida Plain

NG16-08

Block 369



-  Split Block
-  Deferred Portion
-  Portion Landward of the SLA
-  Portion that is Non-US Jurisdiction
-  Available Portion of Block
-  Portion Under Moratorium
-  Active Lease (Not-available)



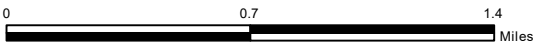
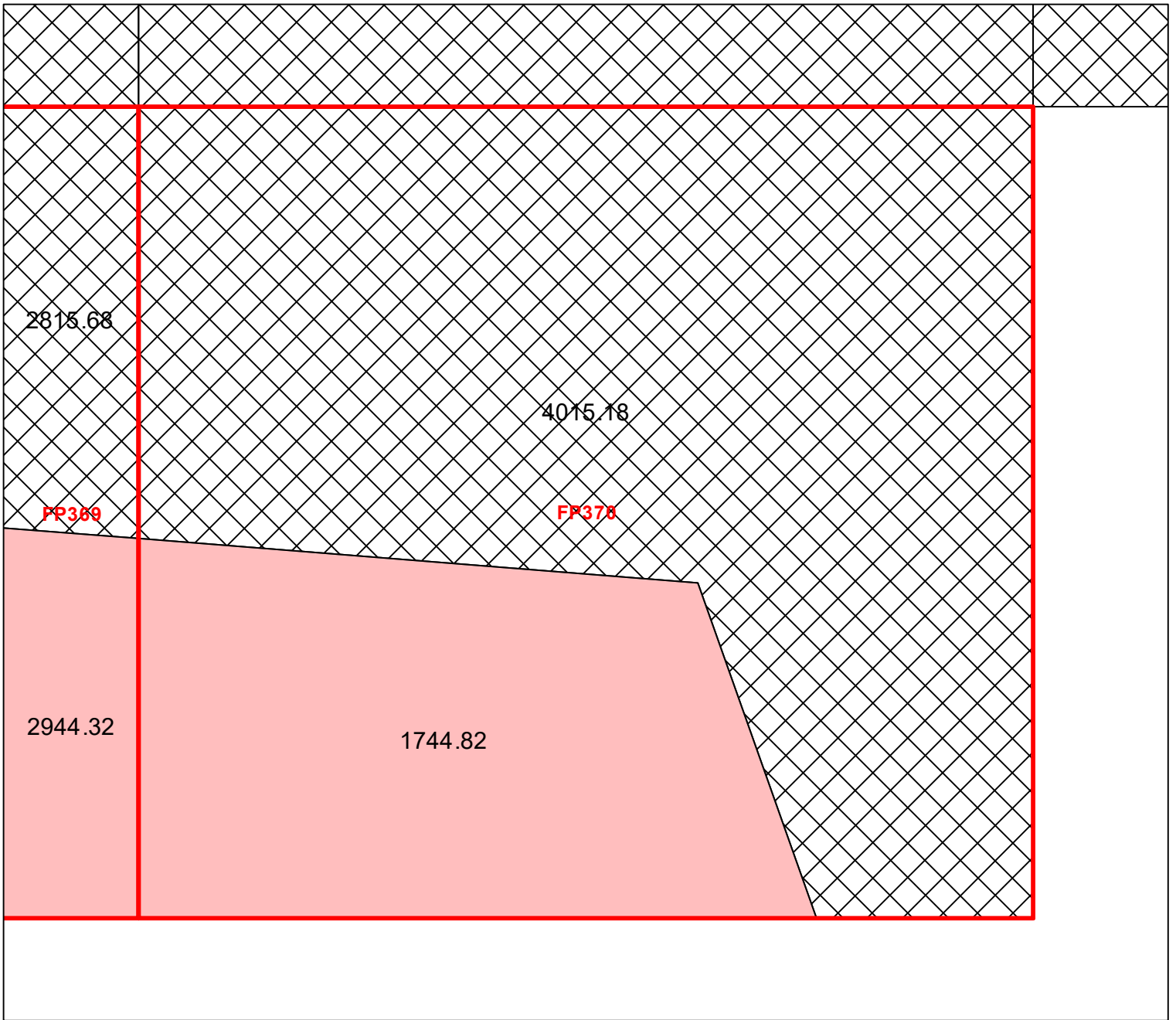
Block portion numbers are in acres






FP369

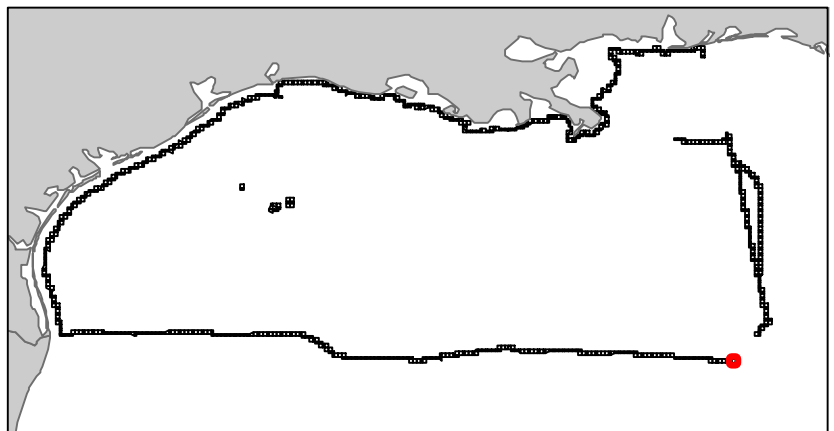
Florida Plain

NG16-08

Block 370



-  Split Block
-  Deferred Portion
-  Portion Landward of the SLA
-  Portion that is Non-US Jurisdiction
-  Available Portion of Block
-  Portion Under Moratorium
-  Active Lease (Not-available)



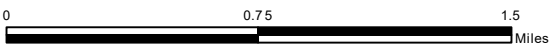
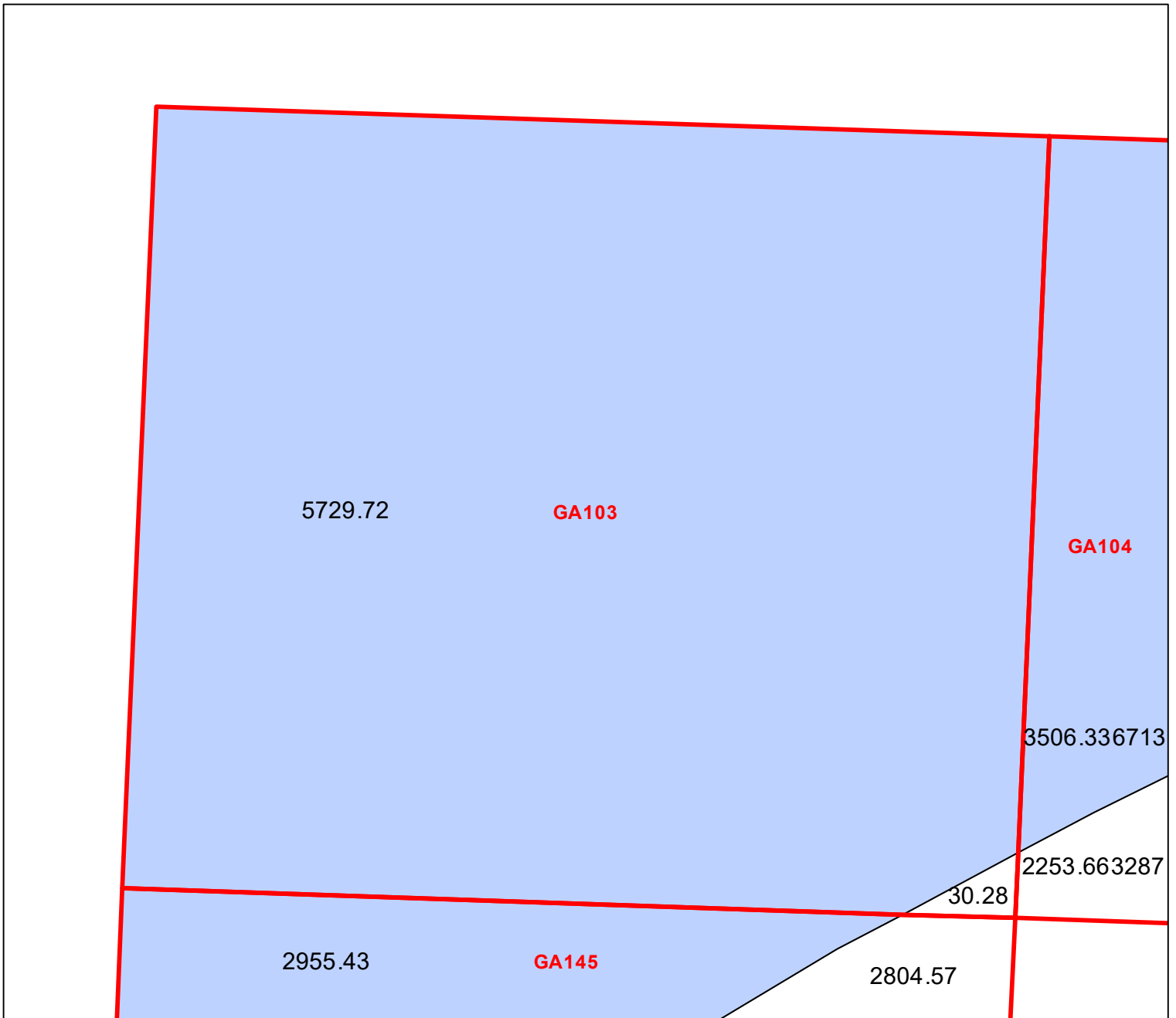
Block portion numbers are in acres






FP370

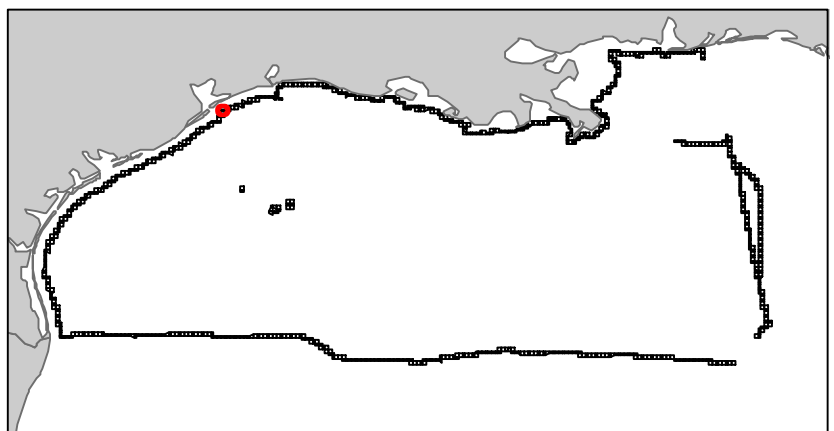
Galveston Area

TX6

Block 103



-  Split Block
-  Deferred Portion
-  Portion Landward of the SLA
-  Portion that is Non-US Jurisdiction
-  Available Portion of Block
-  Portion Under Moratorium
-  Active Lease (Not-available)



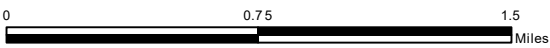
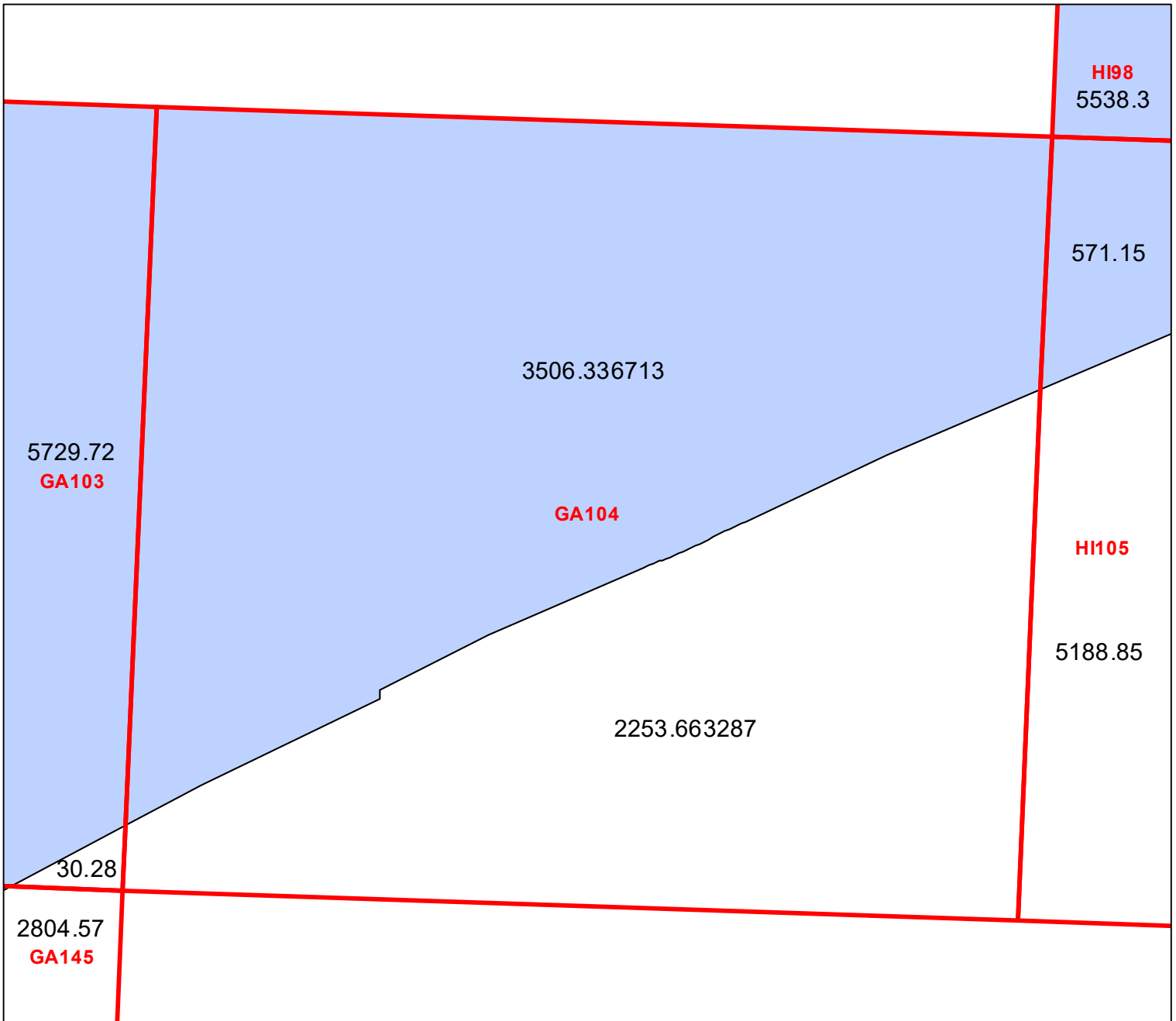
Block portion numbers are in acres

GA103

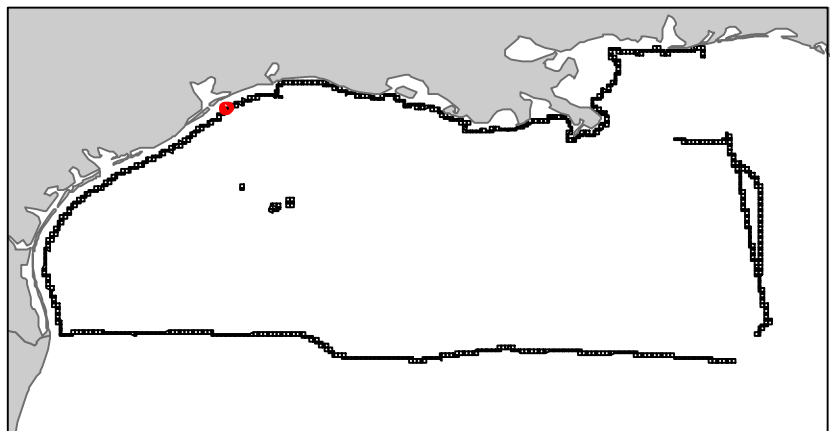
Galveston Area

TX6

Block 104



- Split Block
- Deferred Portion
- Portion Landward of the SLA
- Portion that is Non-US Jurisdiction
- Available Portion of Block
- Portion Under Moratorium
- Active Lease (Not-available)



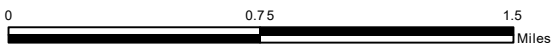
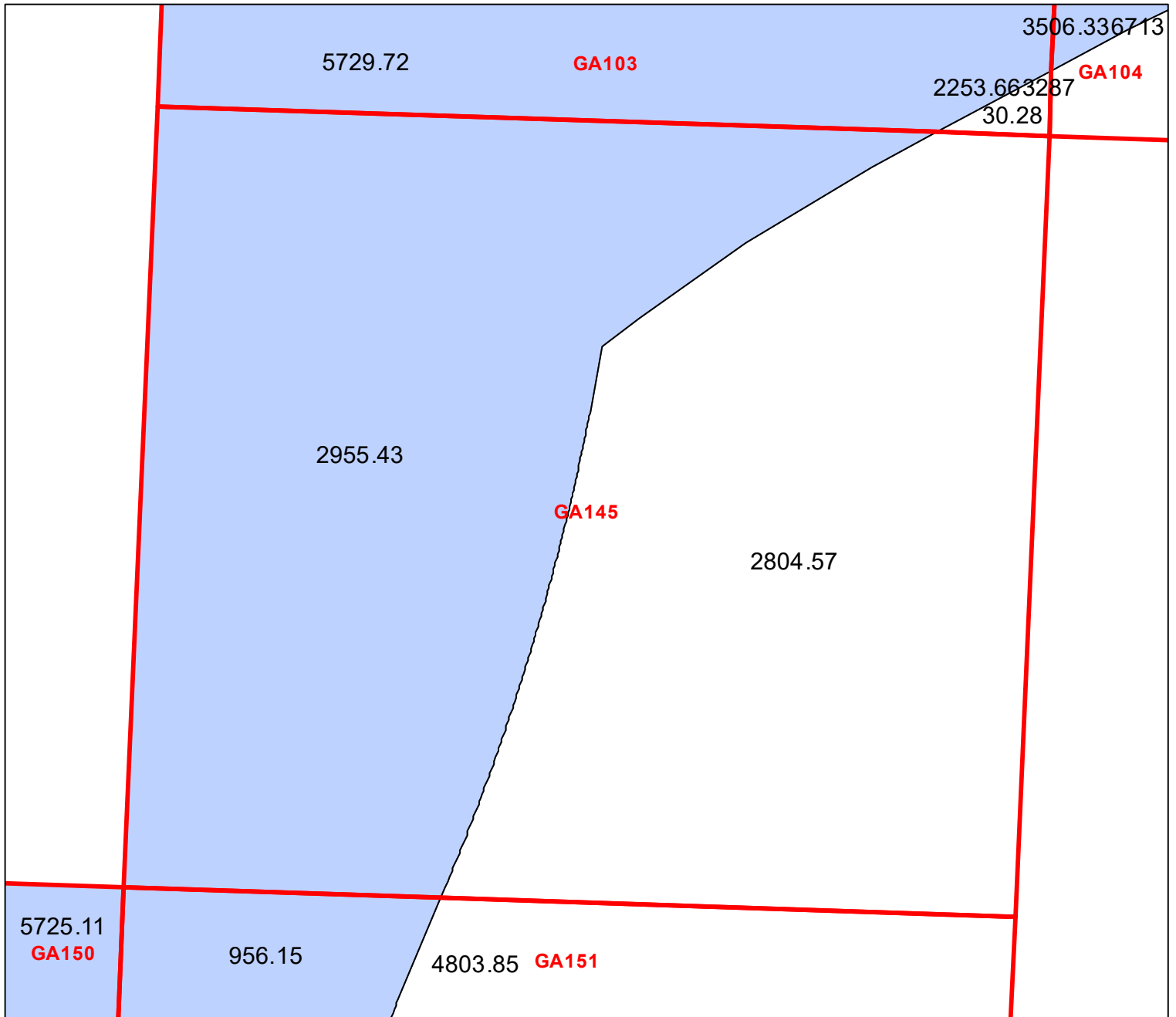
Block portion numbers are in acres

GA104

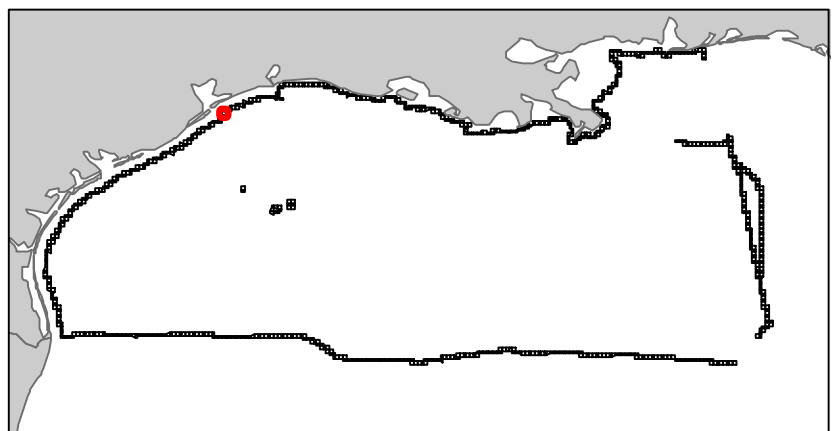
Galveston Area

TX6

Block 145



- Split Block
- Deferred Portion
- Portion Landward of the SLA
- Portion that is Non-US Jurisdiction
- Available Portion of Block
- Portion Under Moratorium
- Active Lease (Not-available)



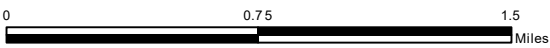
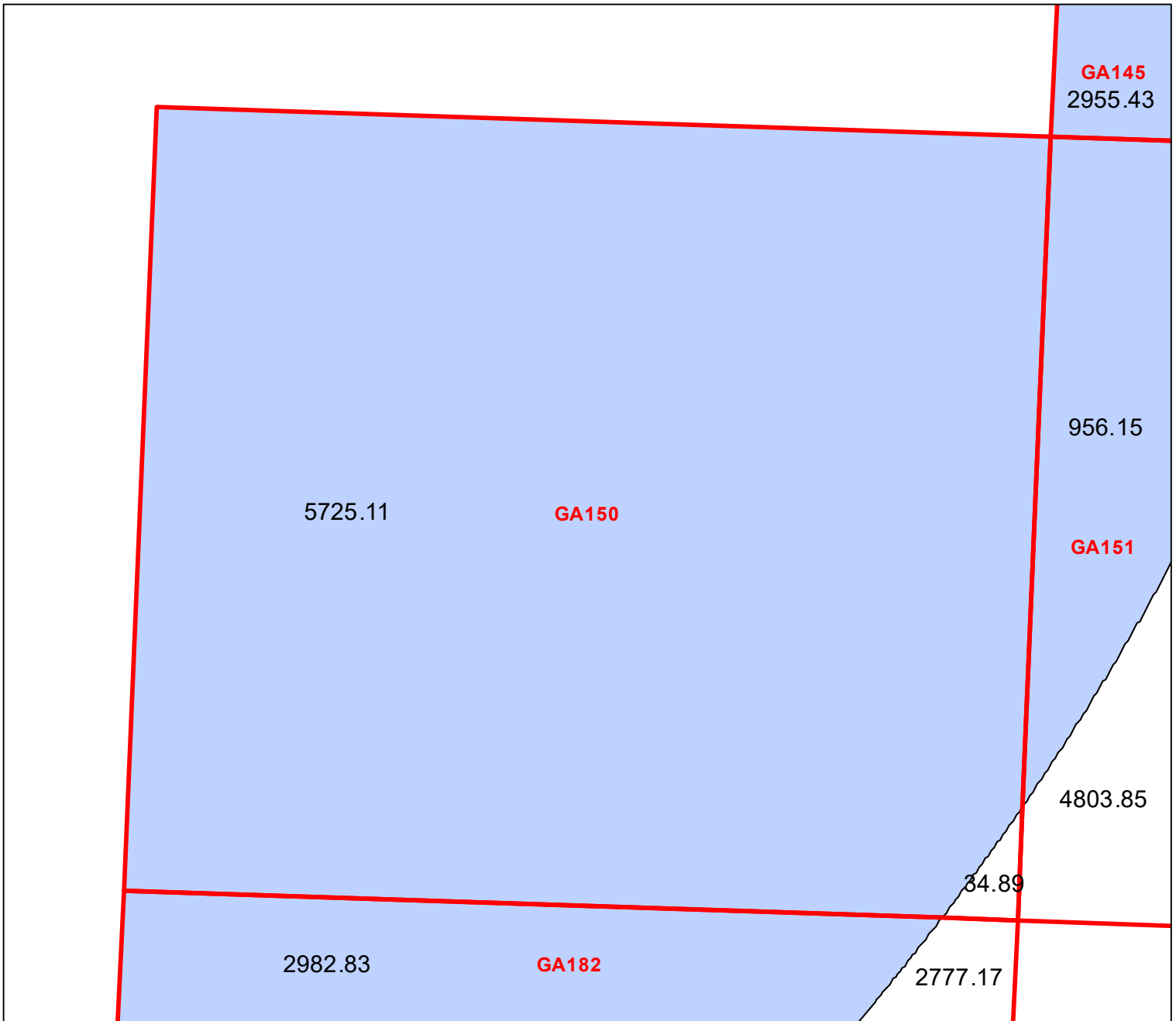
Block portion numbers are in acres





GA145

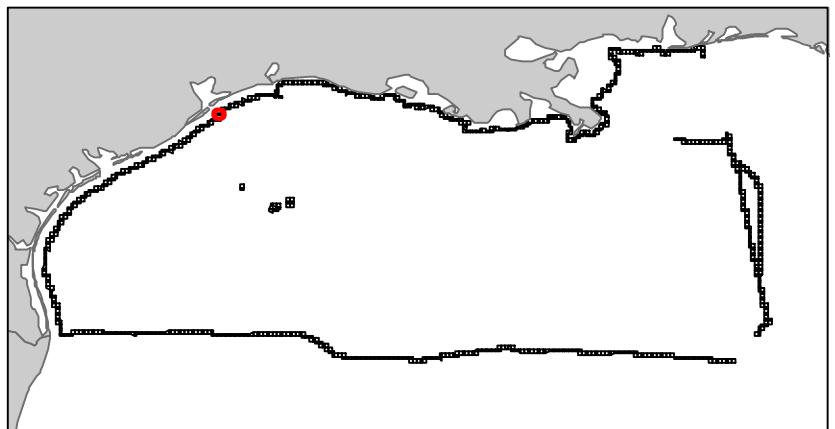
Galveston Area

TX6

Block 150



-  Split Block
-  Deferred Portion
-  Portion Landward of the SLA
-  Portion that is Non-US Jurisdiction
-  Available Portion of Block
-  Portion Under Moratorium
-  Active Lease (Not-available)



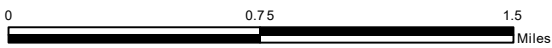
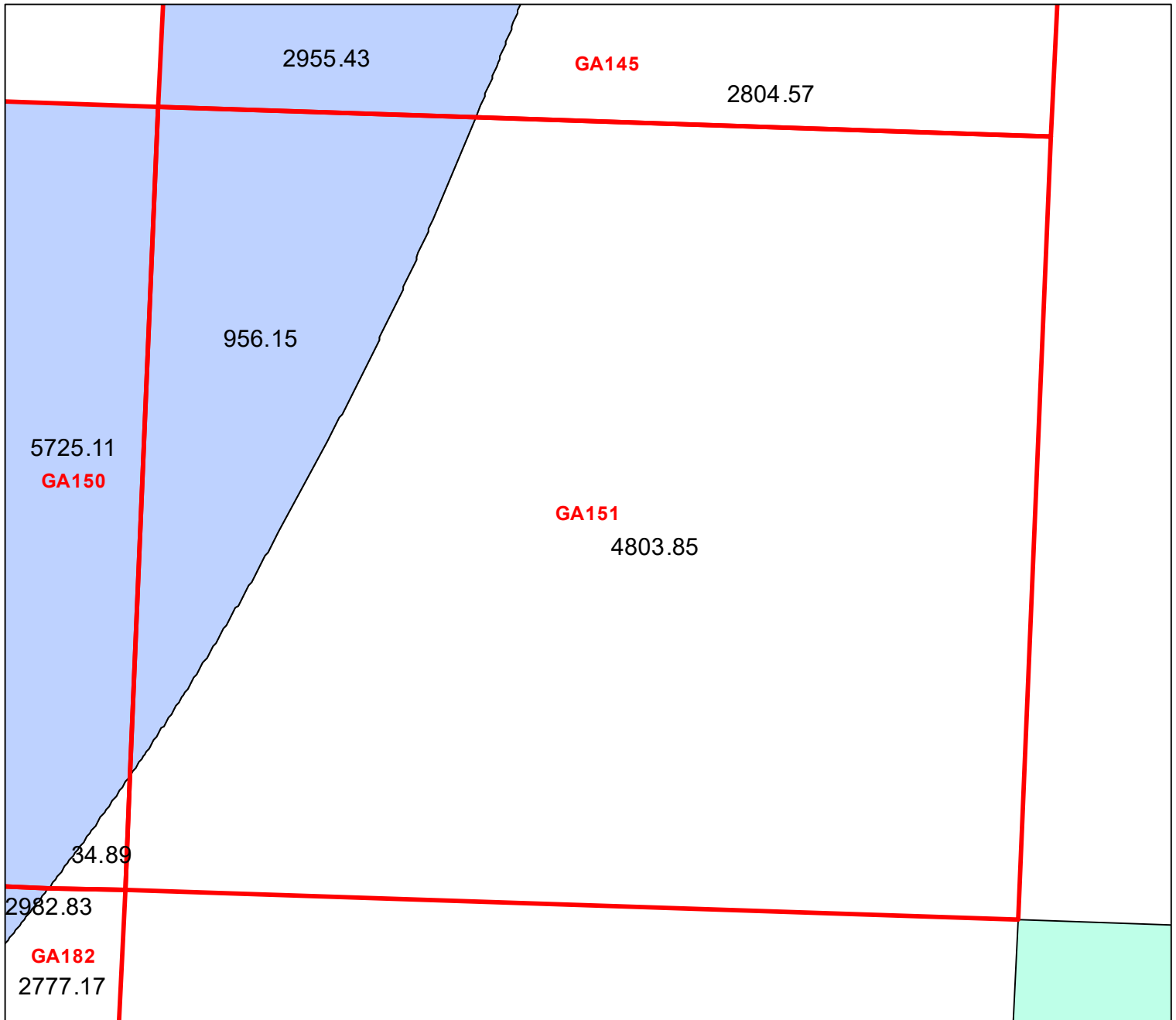
Block portion numbers are in acres








GA150

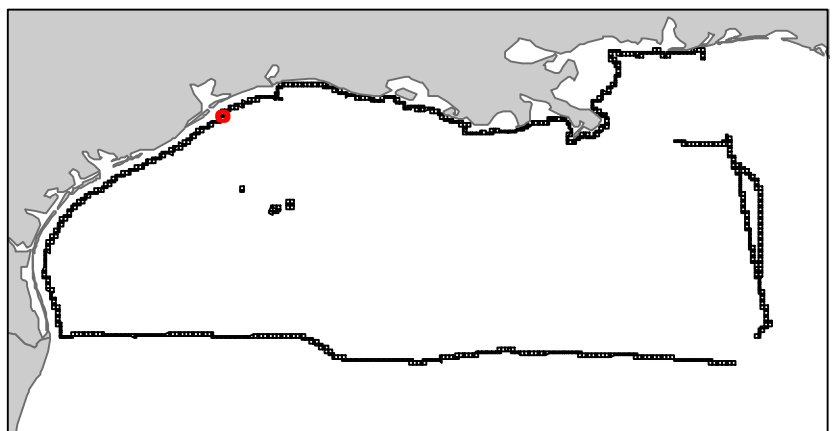
Galveston Area

TX6

Block 151



-  Split Block
-  Deferred Portion
-  Portion Landward of the SLA
-  Portion that is Non-US Jurisdiction
-  Available Portion of Block
-  Portion Under Moratorium
-  Active Lease (Not-available)



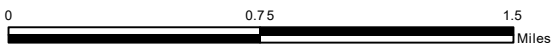
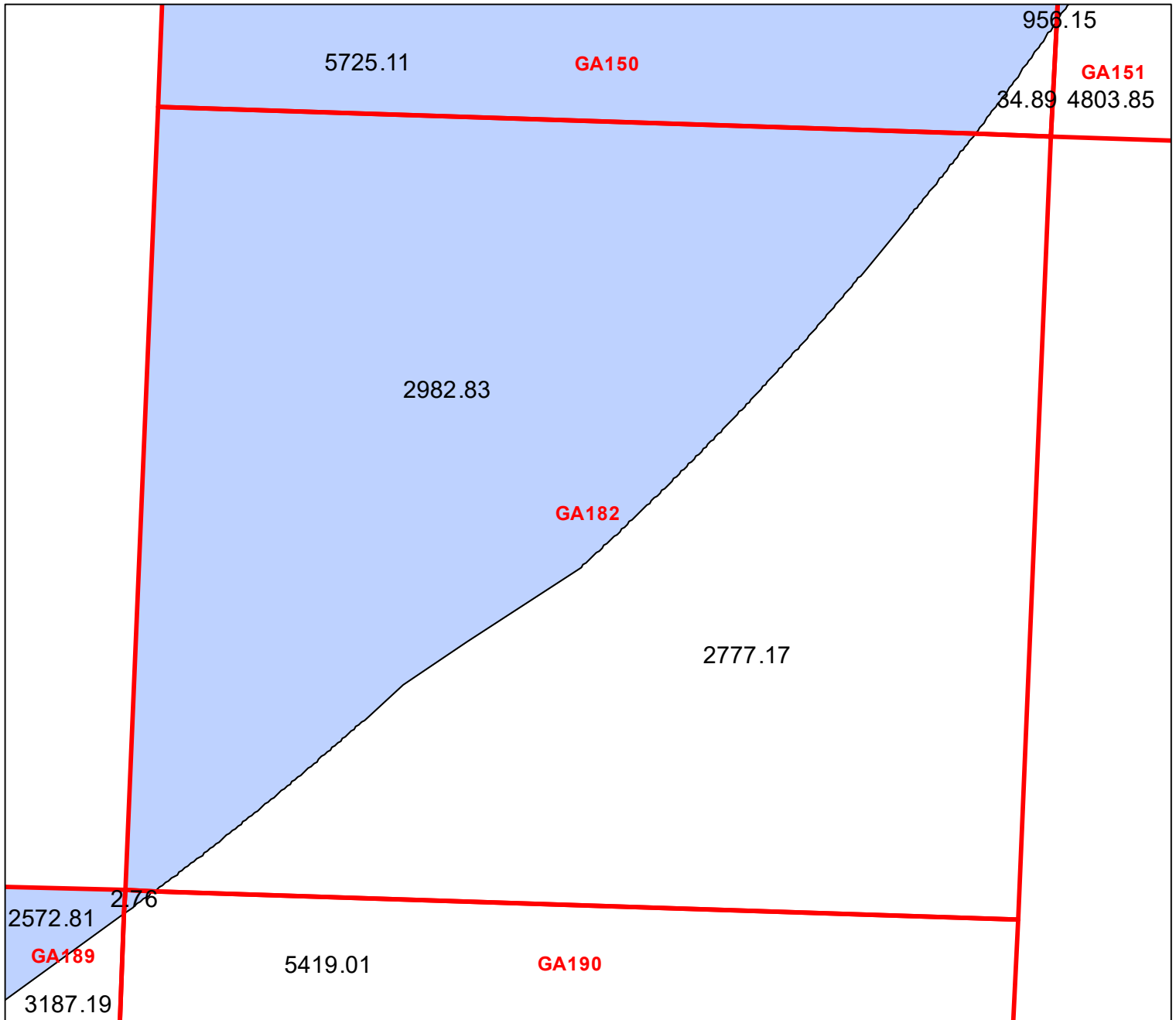
Block portion numbers are in acres

GA151

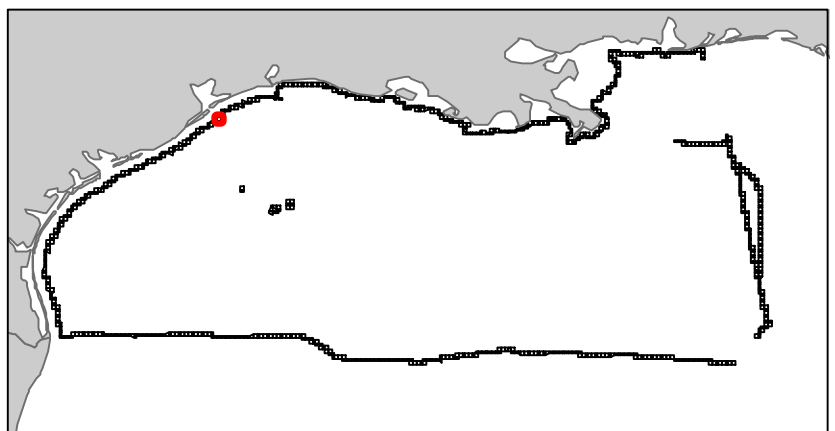
Galveston Area

TX6

Block 182



- Split Block
- Deferred Portion
- Portion Landward of the SLA
- Portion that is Non-US Jurisdiction
- Available Portion of Block
- Portion Under Moratorium
- Active Lease (Not-available)



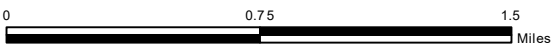
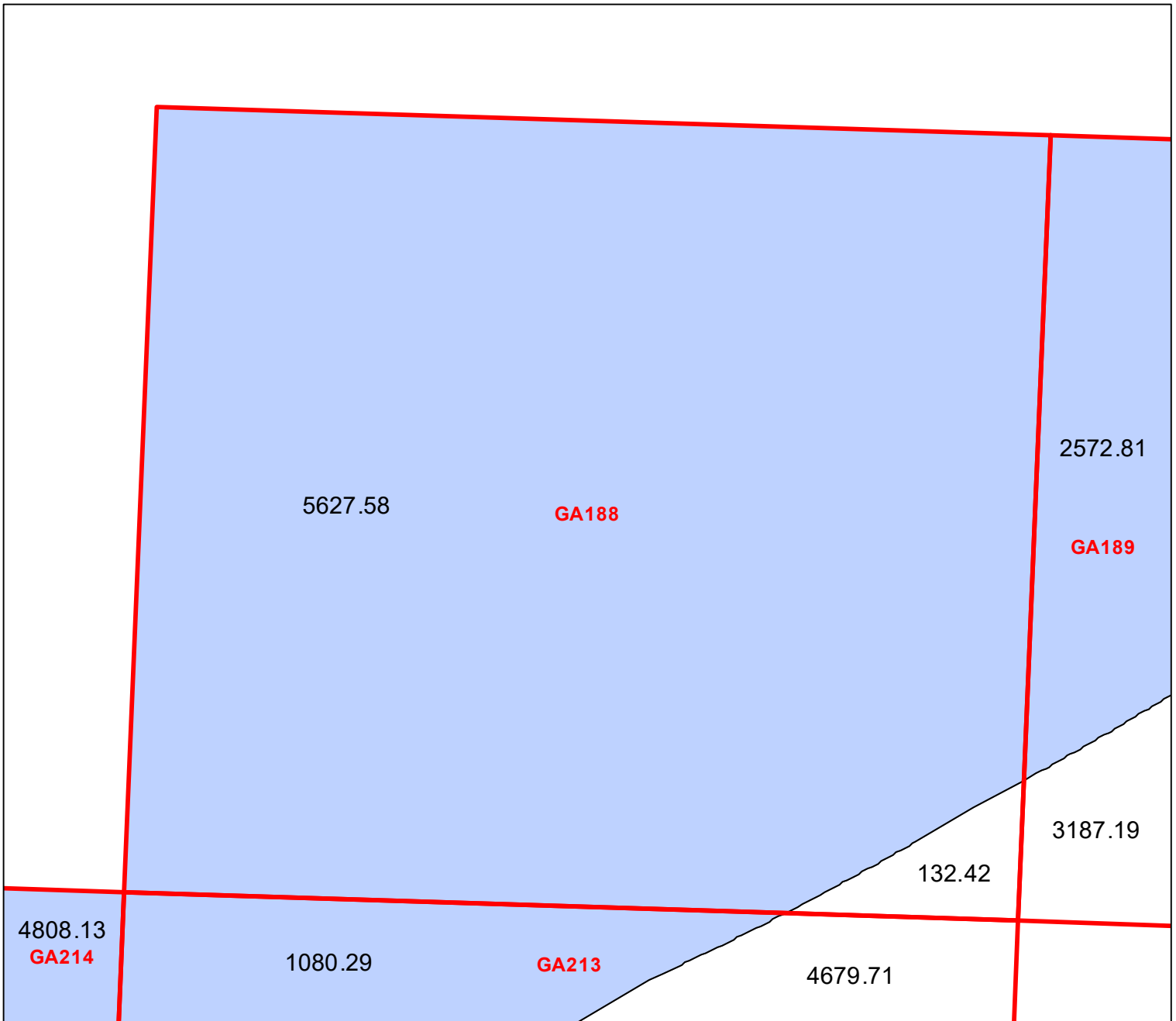
Block portion numbers are in acres

GA182

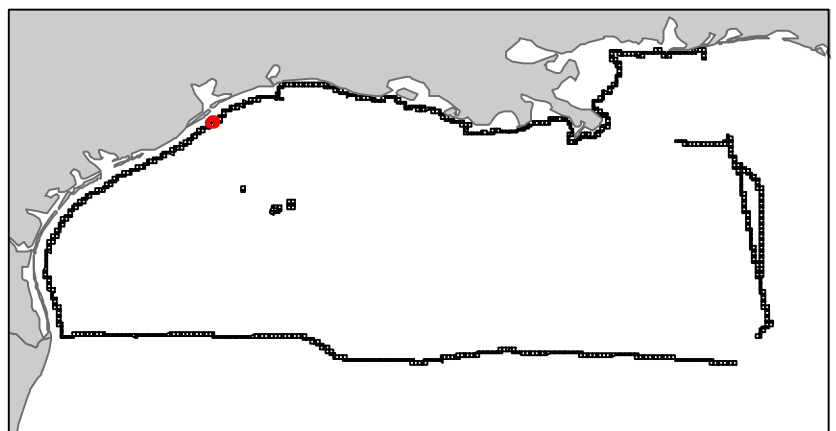
Galveston Area

TX6

Block 188



-  Split Block
-  Deferred Portion
-  Portion Landward of the SLA
-  Portion that is Non-US Jurisdiction
-  Available Portion of Block
-  Portion Under Moratorium
-  Active Lease (Not-available)



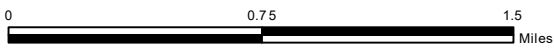
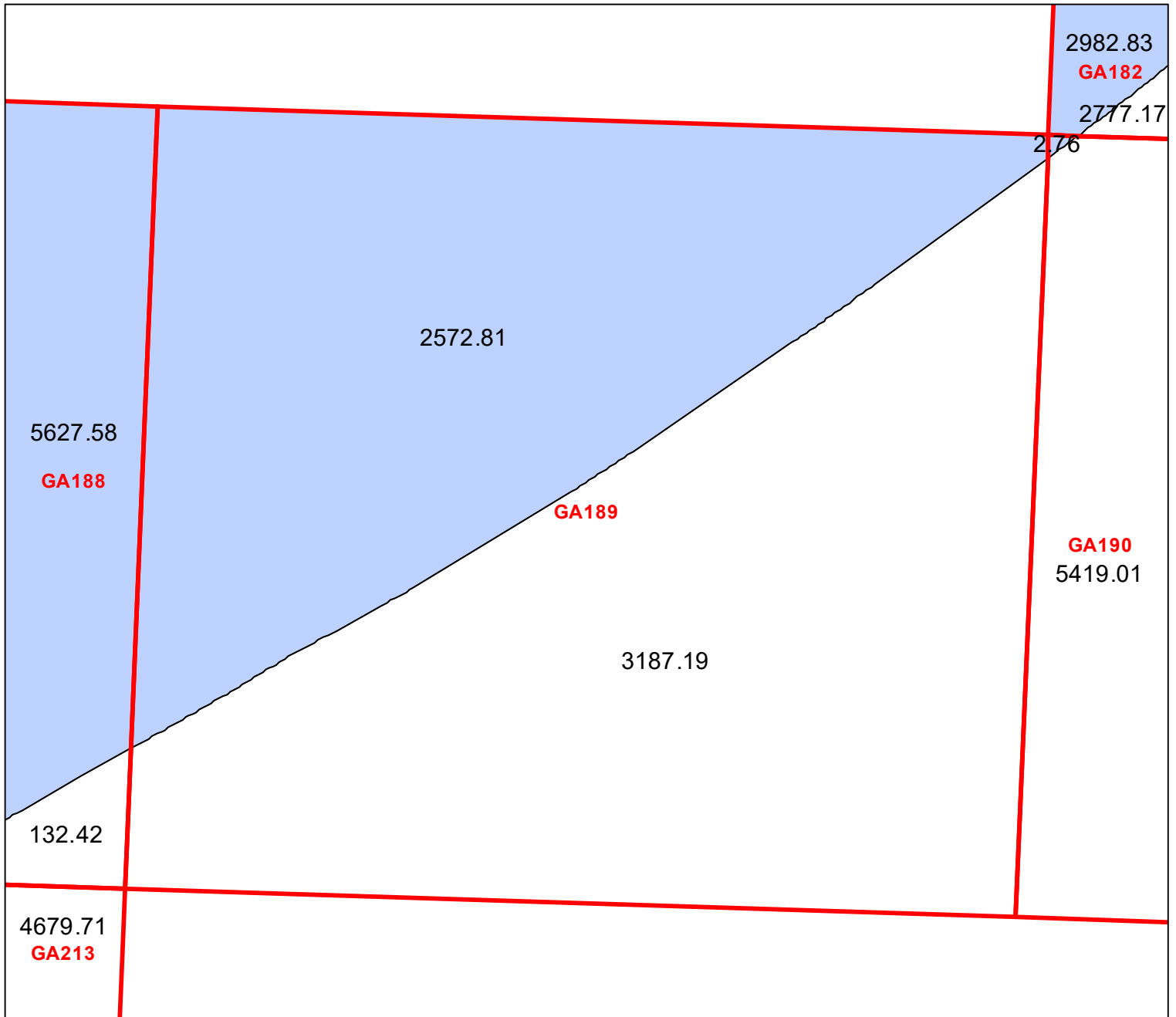
Block portion numbers are in acres

GA188

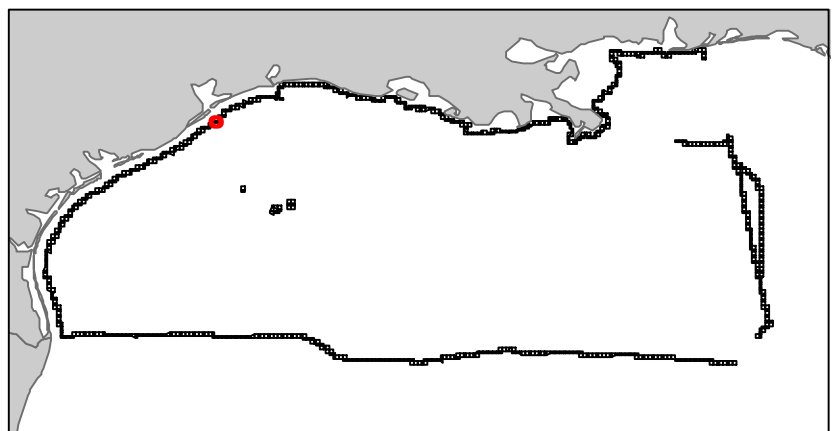
Galveston Area

TX6

Block 189



- Split Block
- Deferred Portion
- Portion Landward of the SLA
- Portion that is Non-US Jurisdiction
- Available Portion of Block
- Portion Under Moratorium
- Active Lease (Not-available)



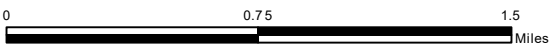
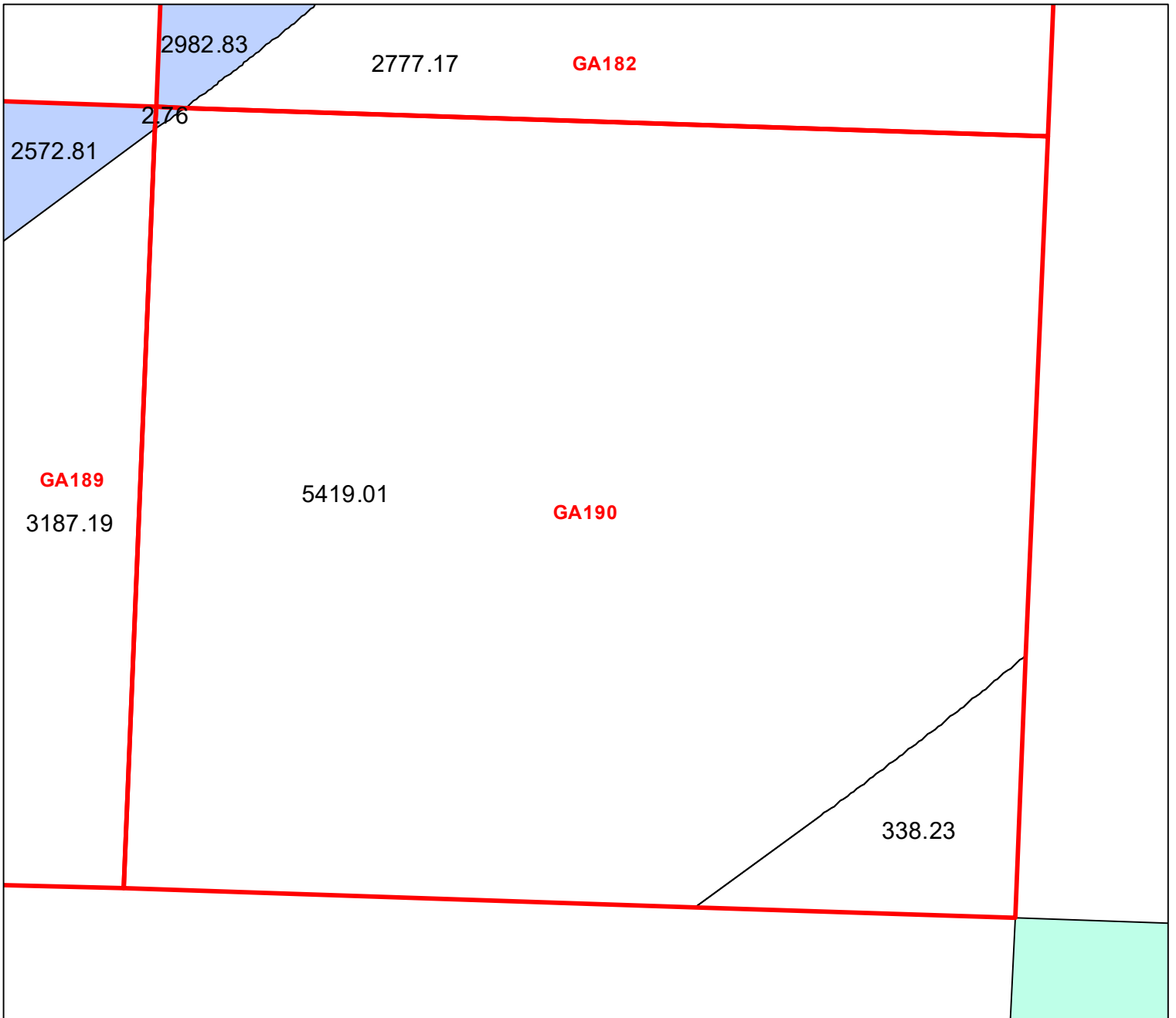
Block portion numbers are in acres






GA189

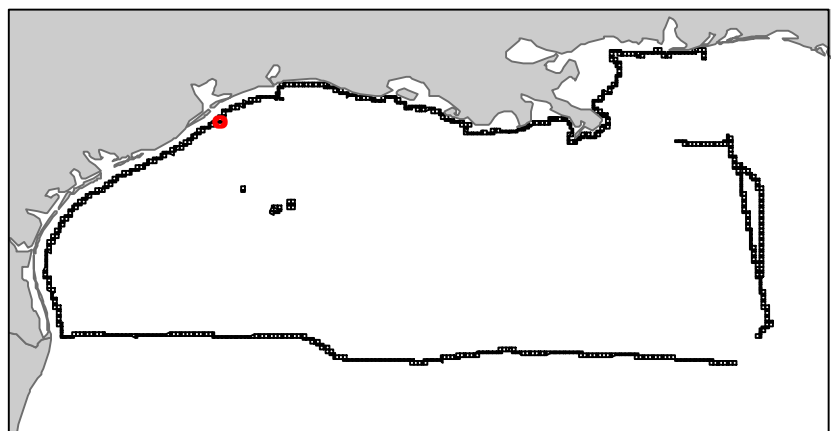
Galveston Area

TX6

Block 190



-  Split Block
-  Deferred Portion
-  Portion Landward of the SLA
-  Portion that is Non-US Jurisdiction
-  Available Portion of Block
-  Portion Under Moratorium
-  Active Lease (Not-available)



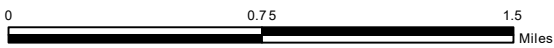
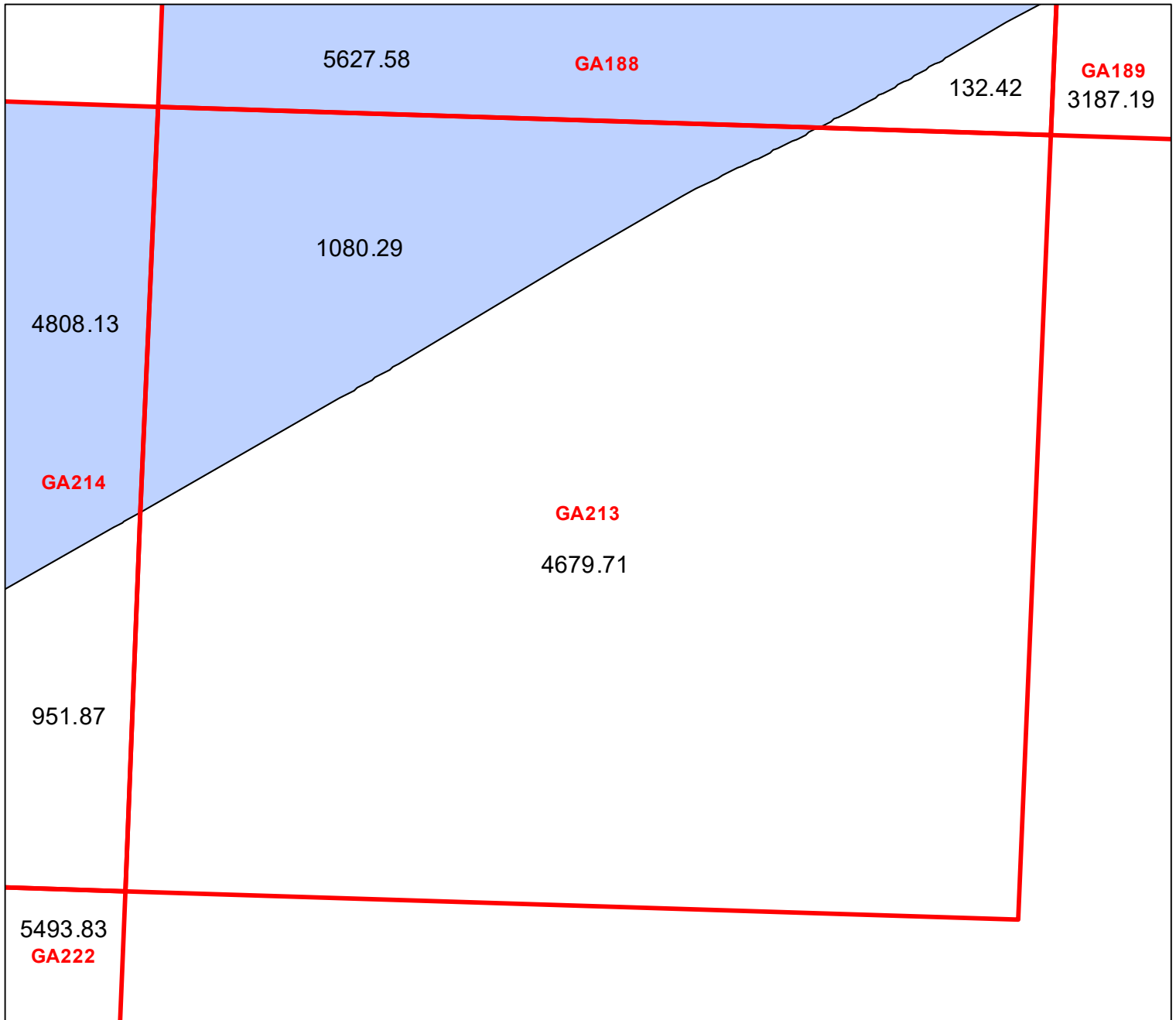
Block portion numbers are in acres

GA190

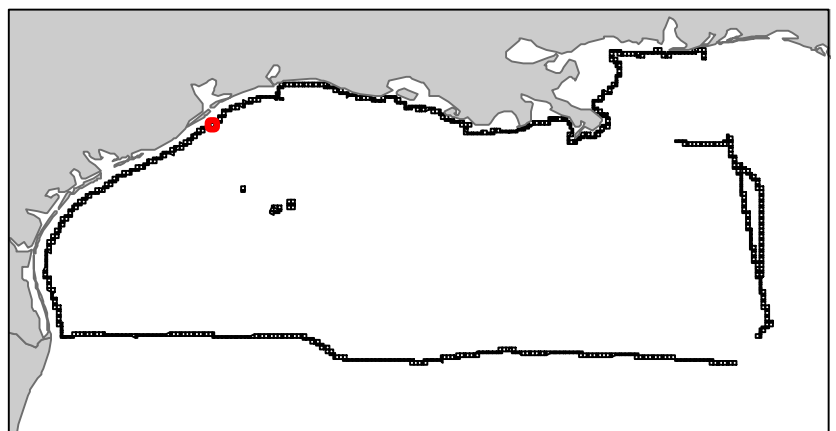
Galveston Area

TX6

Block 213



- Split Block
- Deferred Portion
- Portion Landward of the SLA
- Portion that is Non-US Jurisdiction
- Available Portion of Block
- Portion Under Moratorium
- Active Lease (Not-available)



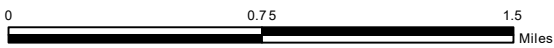
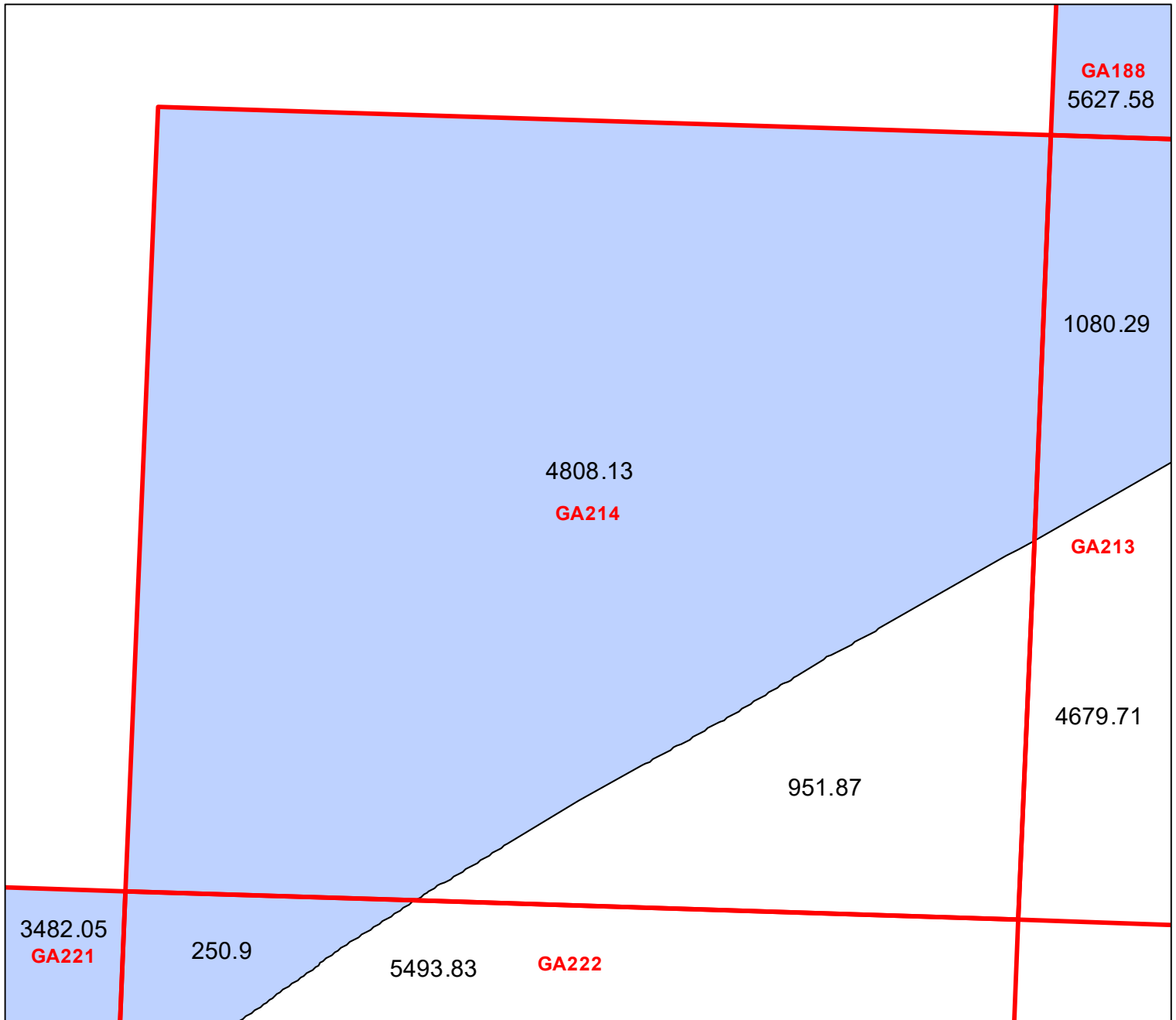
Block portion numbers are in acres

GA213

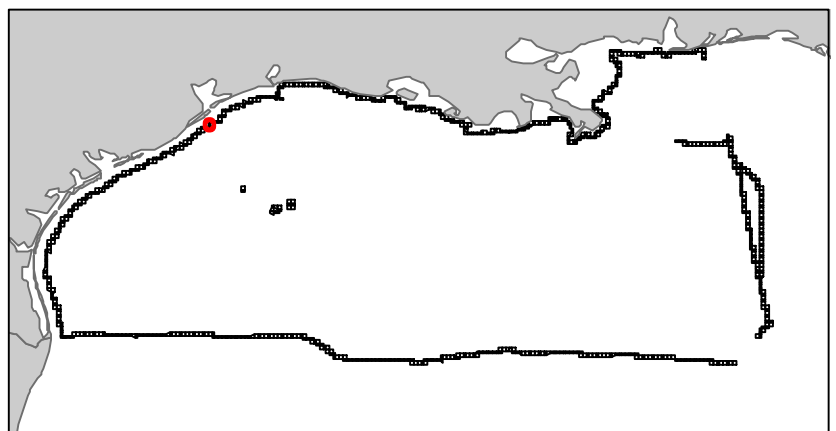
Galveston Area

TX6

Block 214



- Split Block
- Deferred Portion
- Portion Landward of the SLA
- Portion that is Non-US Jurisdiction
- Available Portion of Block
- Portion Under Moratorium
- Active Lease (Not-available)



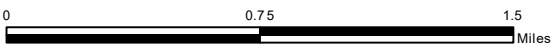
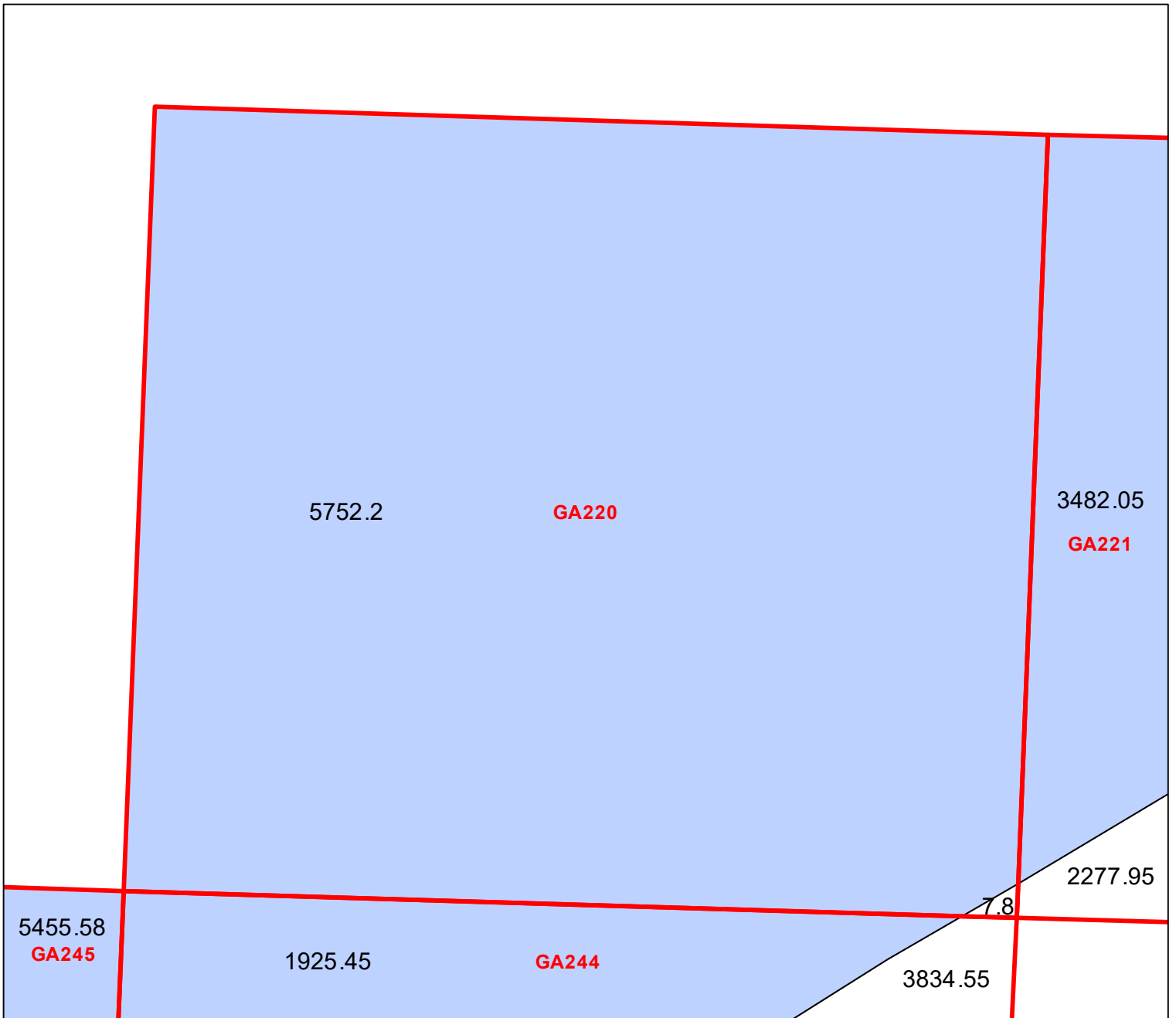
Block portion numbers are in acres

GA214

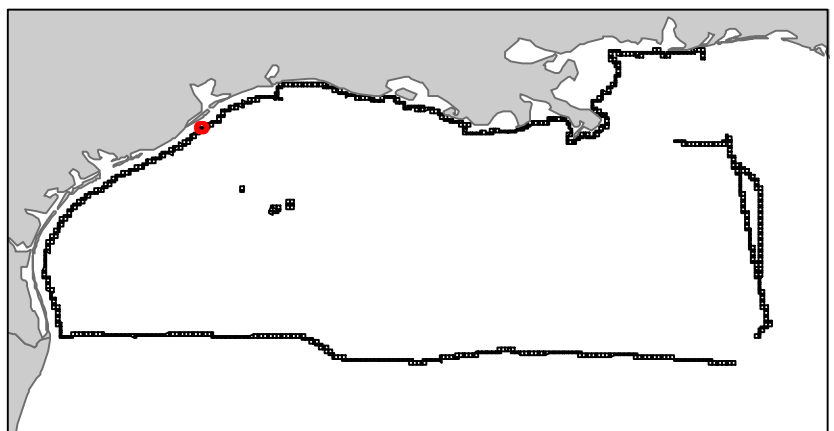
Galveston Area

TX6

Block 220



- Split Block
- Deferred Portion
- Portion Landward of the SLA
- Portion that is Non-US Jurisdiction
- Available Portion of Block
- Portion Under Moratorium
- Active Lease (Not-available)



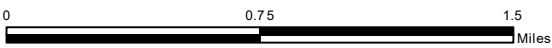
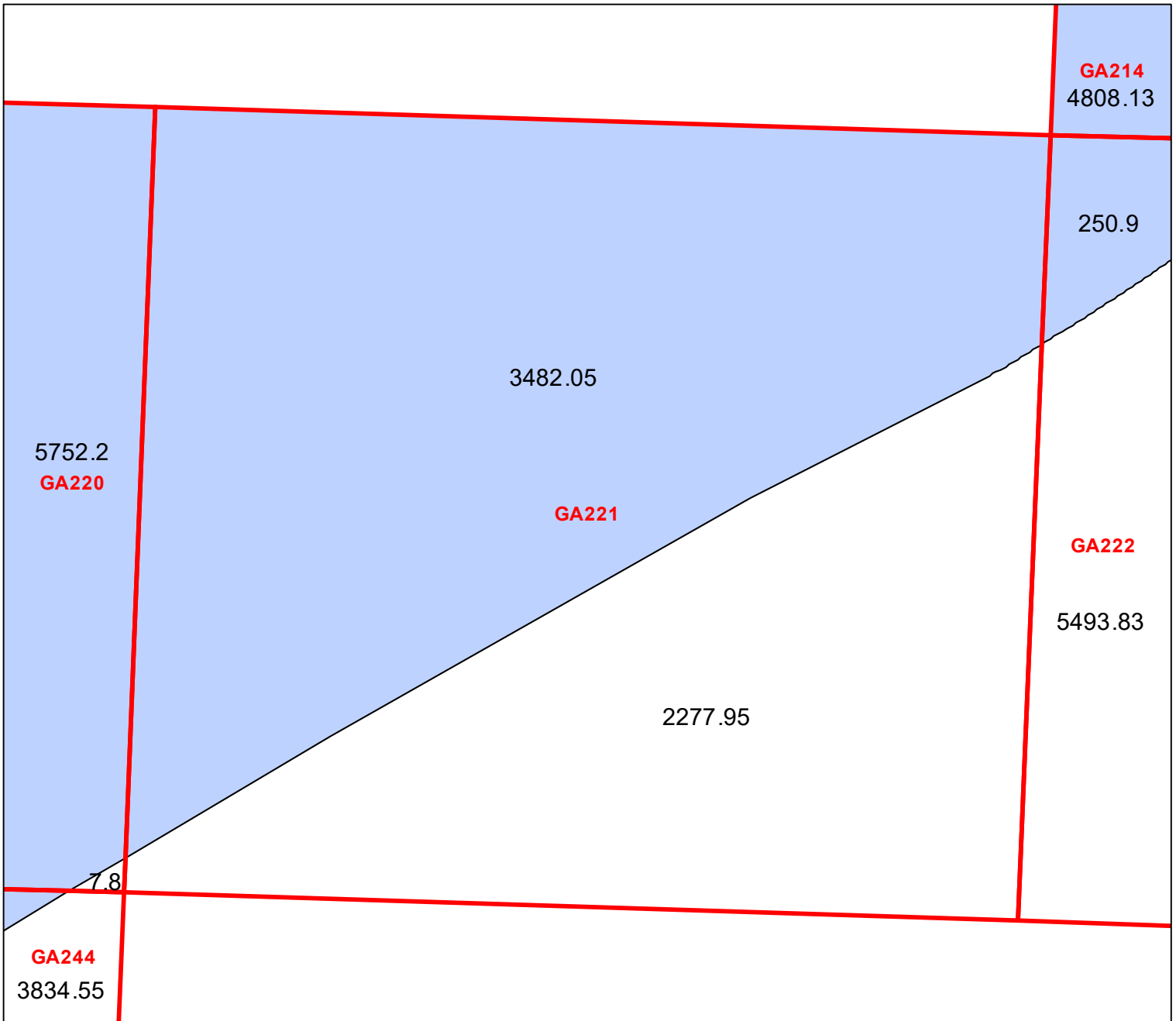
Block portion numbers are in acres

GA220

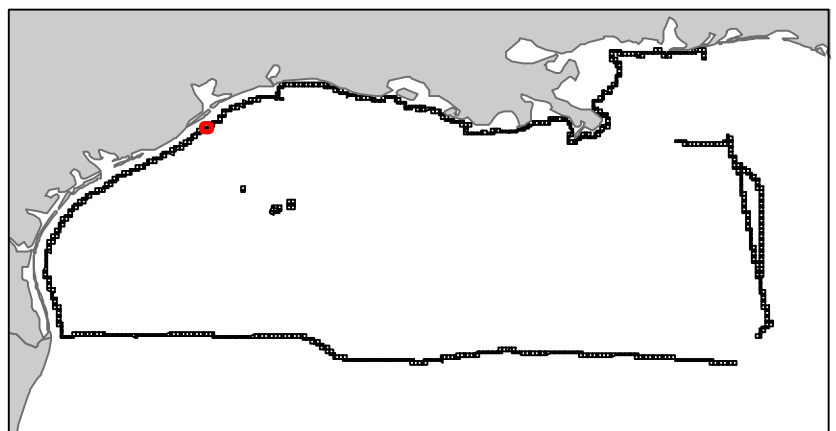
Galveston Area

TX6

Block 221



- Split Block
- Deferred Portion
- Portion Landward of the SLA
- Portion that is Non-US Jurisdiction
- Available Portion of Block
- Portion Under Moratorium
- Active Lease (Not-available)



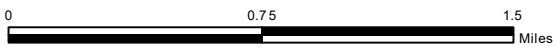
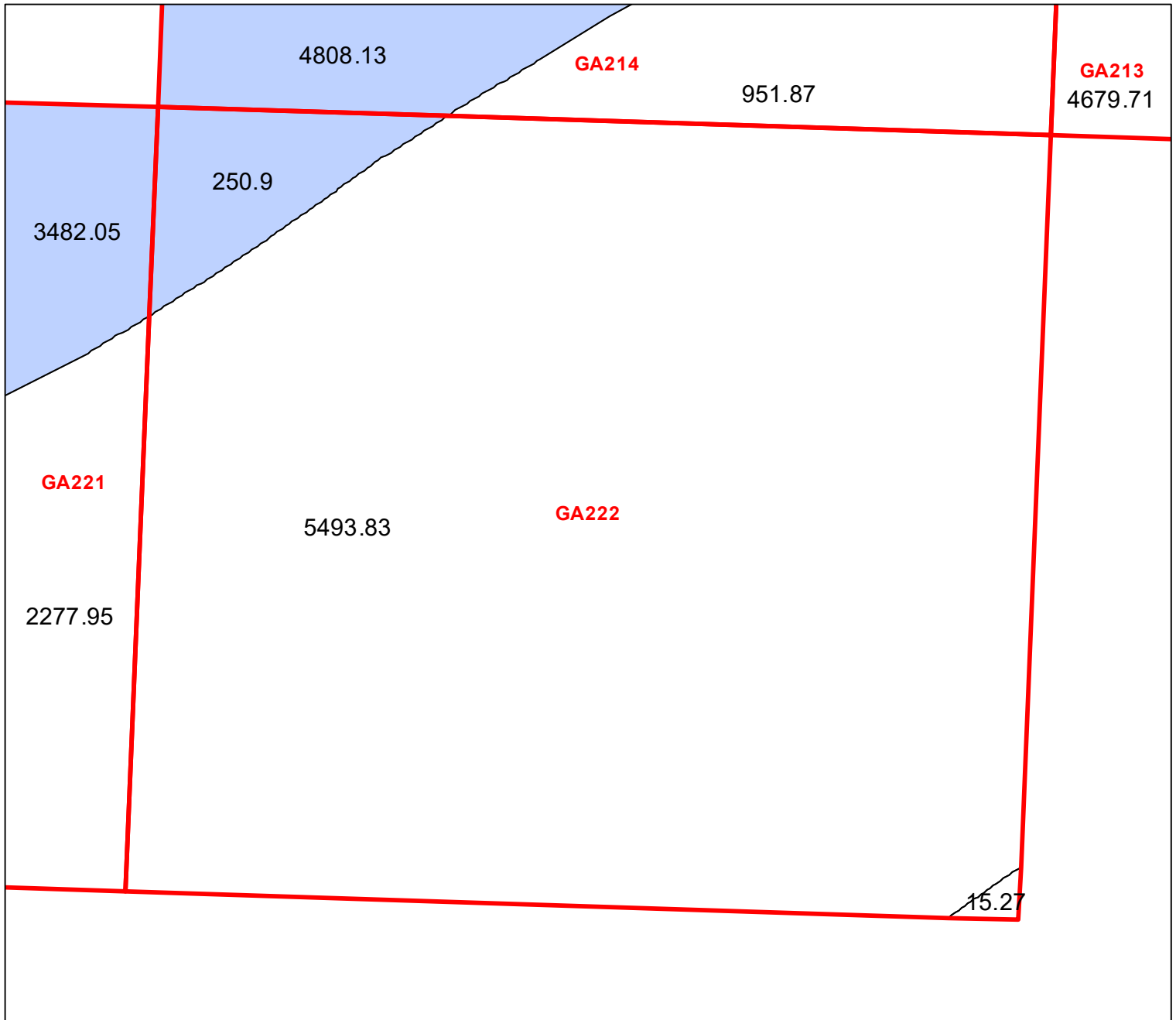
Block portion numbers are in acres

GA221

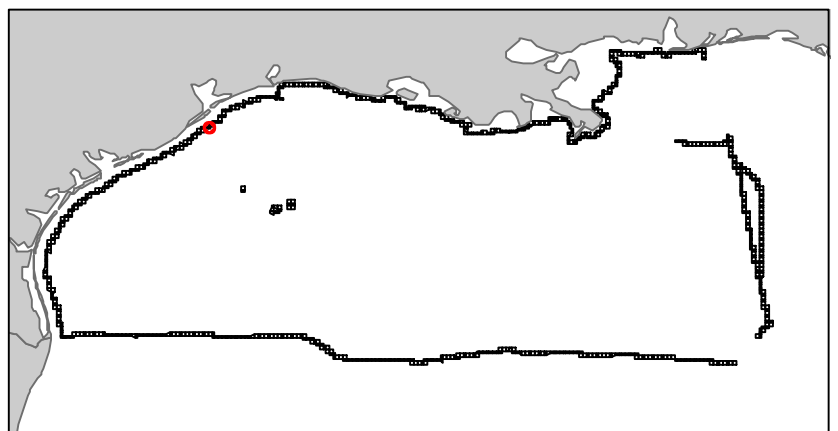
Galveston Area

TX6

Block 222



- Split Block
- Deferred Portion
- Portion Landward of the SLA
- Portion that is Non-US Jurisdiction
- Available Portion of Block
- Portion Under Moratorium
- Active Lease (Not-available)



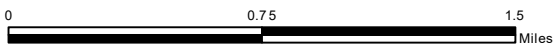
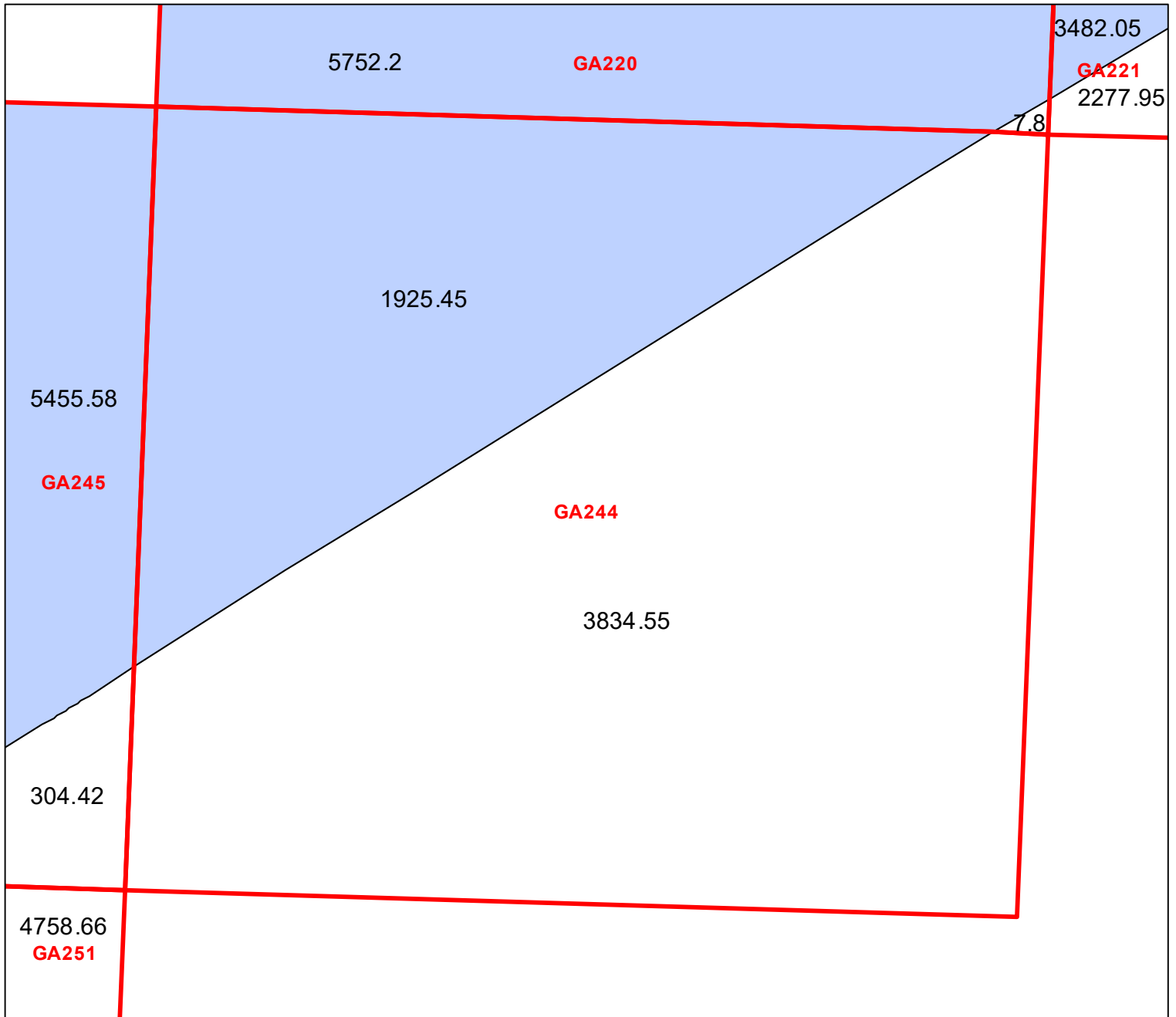
Block portion numbers are in acres

GA222

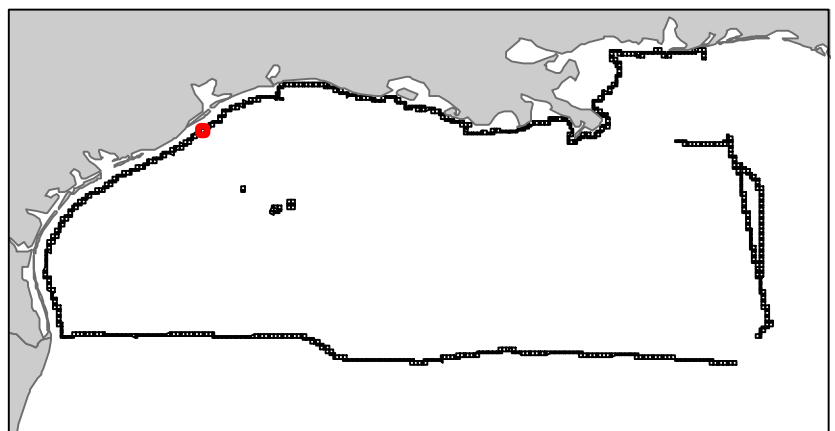
Galveston Area

TX6

Block 244



-  Split Block
-  Deferred Portion
-  Portion Landward of the SLA
-  Portion that is Non-US Jurisdiction
-  Available Portion of Block
-  Portion Under Moratorium
-  Active Lease (Not-available)



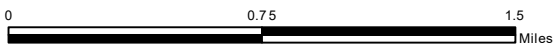
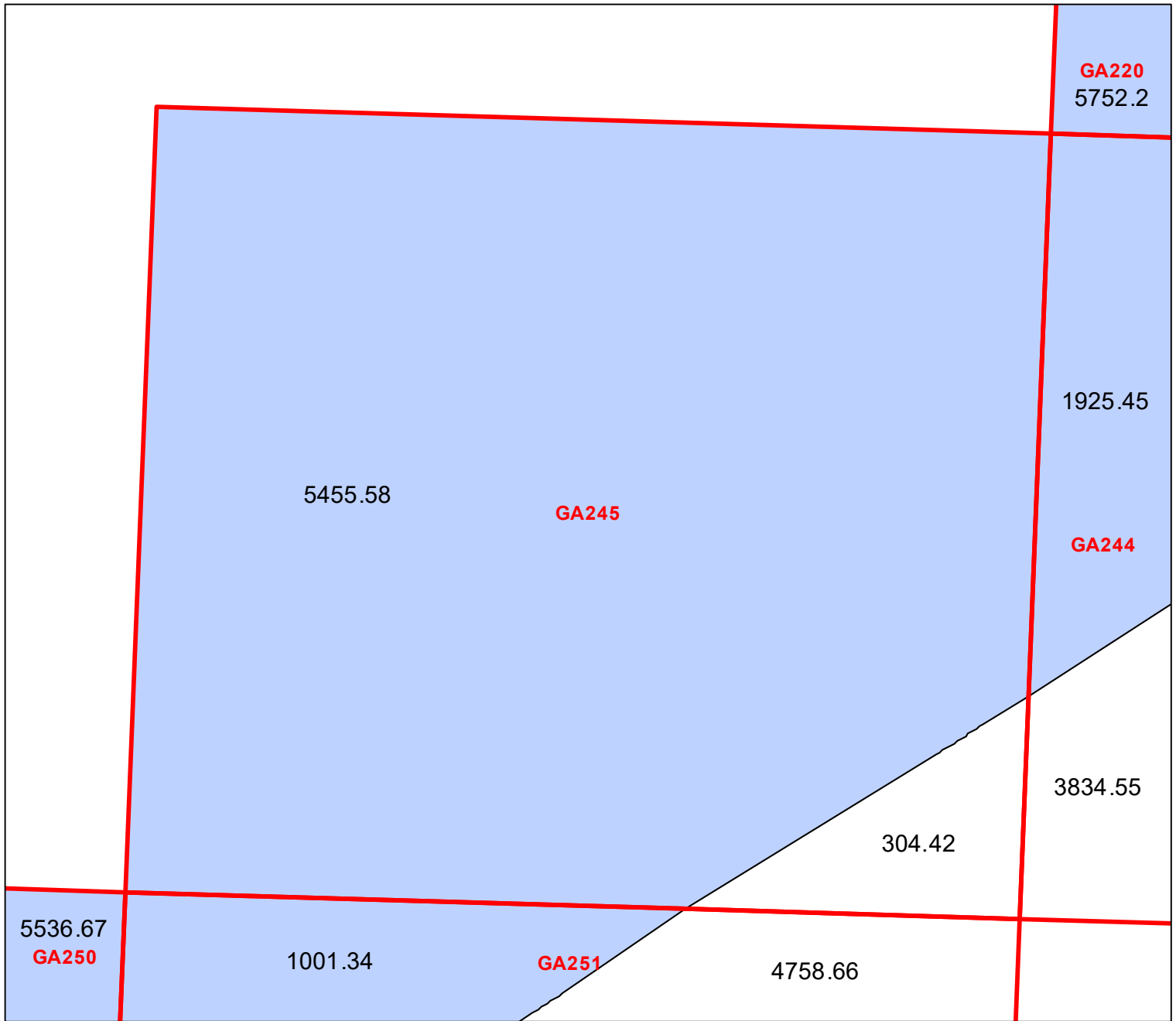
Block portion numbers are in acres

GA244

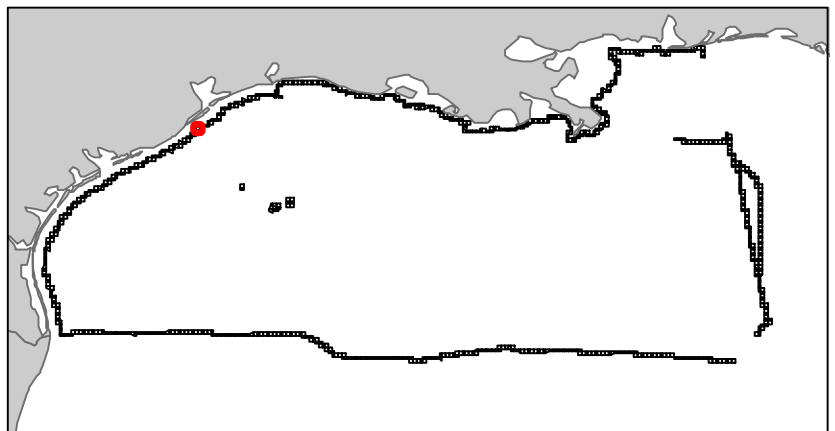
Galveston Area

TX6

Block 245



-  Split Block
-  Deferred Portion
-  Portion Landward of the SLA
-  Portion that is Non-US Jurisdiction
-  Available Portion of Block
-  Portion Under Moratorium
-  Active Lease (Not-available)



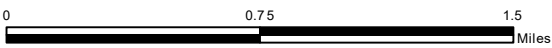
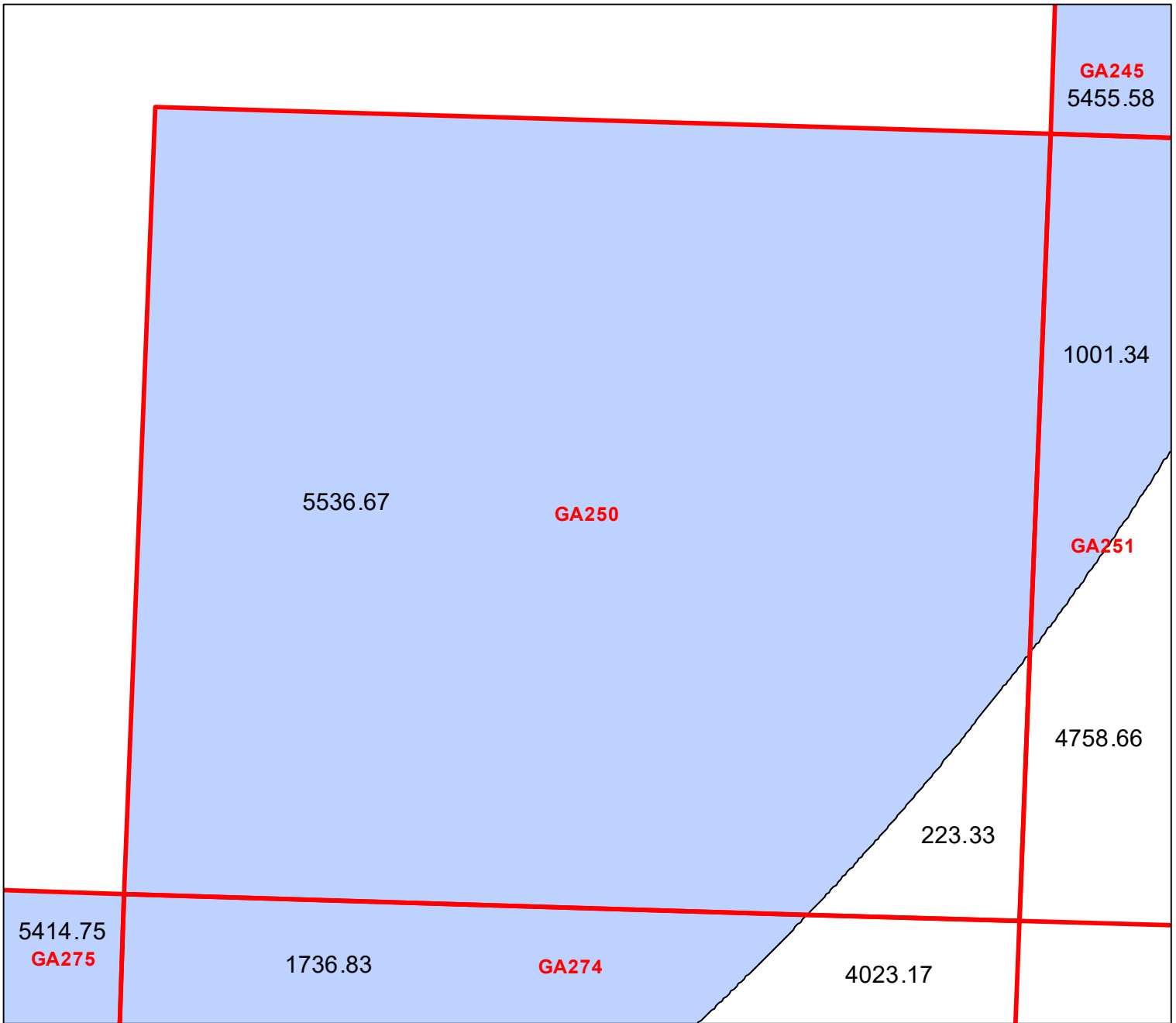
Block portion numbers are in acres

GA245

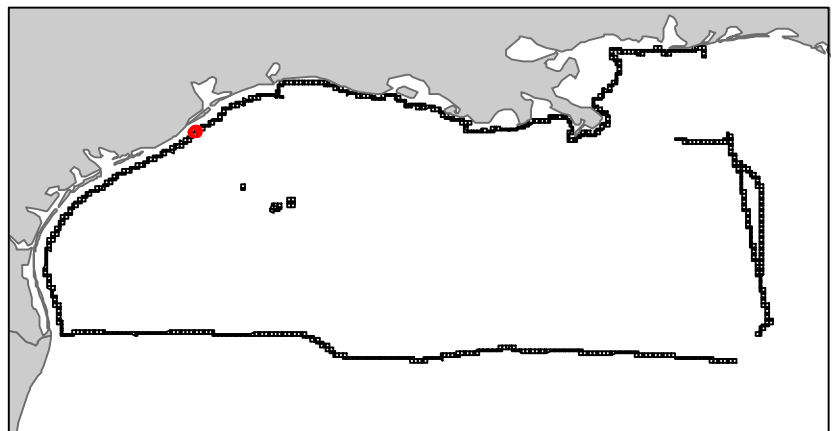
Galveston Area

TX6

Block 250



- Split Block
- Deferred Portion
- Portion Landward of the SLA
- Portion that is Non-US Jurisdiction
- Available Portion of Block
- Portion Under Moratorium
- Active Lease (Not-available)



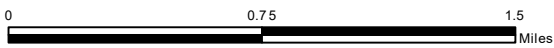
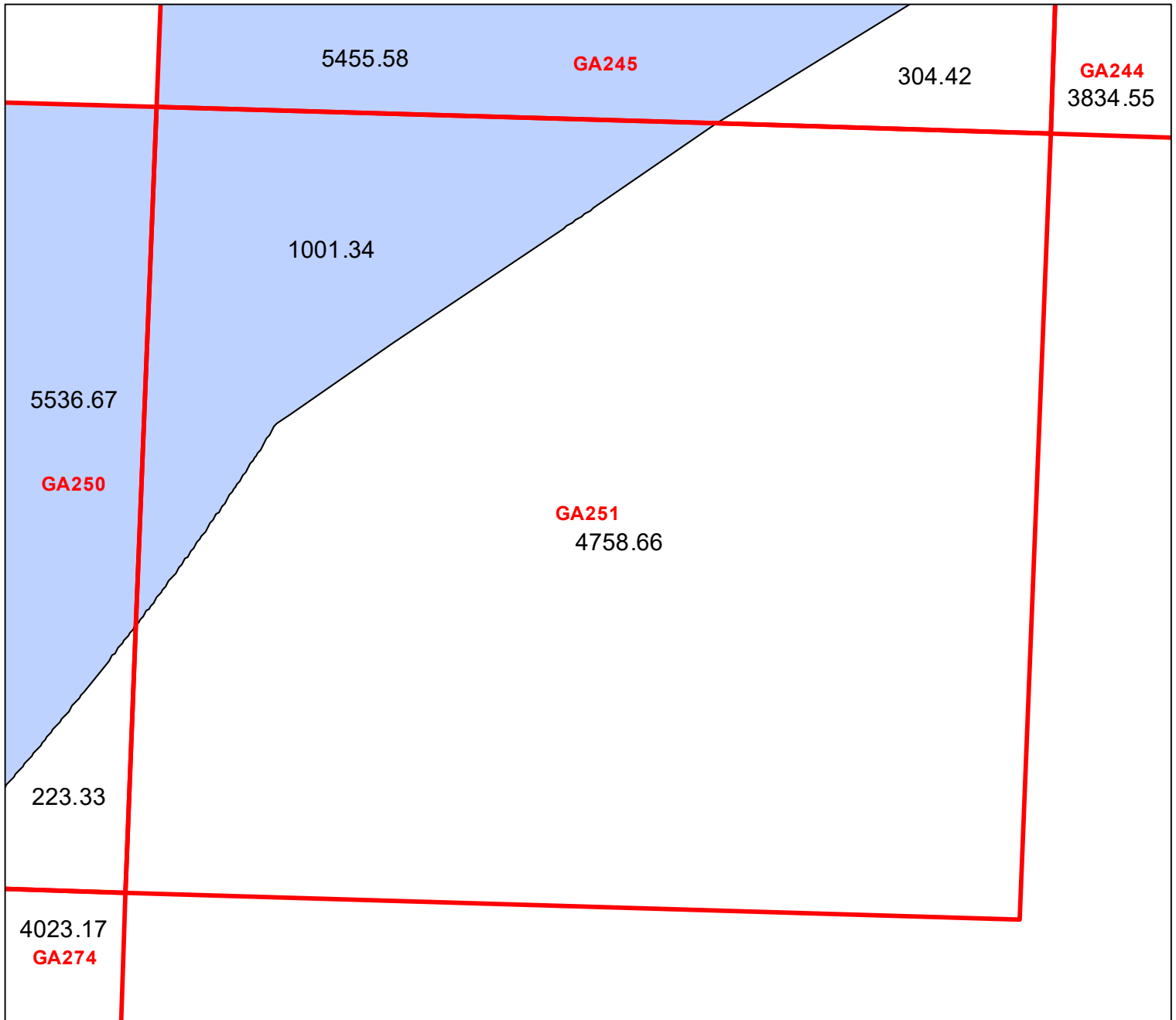
Block portion numbers are in acres

GA250

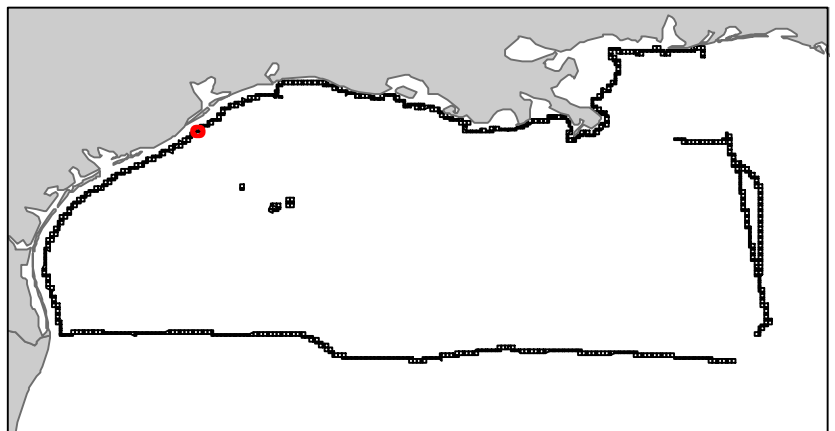
Galveston Area

TX6

Block 251



- Split Block
- Deferred Portion
- Portion Landward of the SLA
- Portion that is Non-US Jurisdiction
- Available Portion of Block
- Portion Under Moratorium
- Active Lease (Not-available)



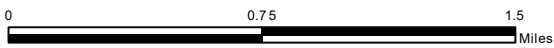
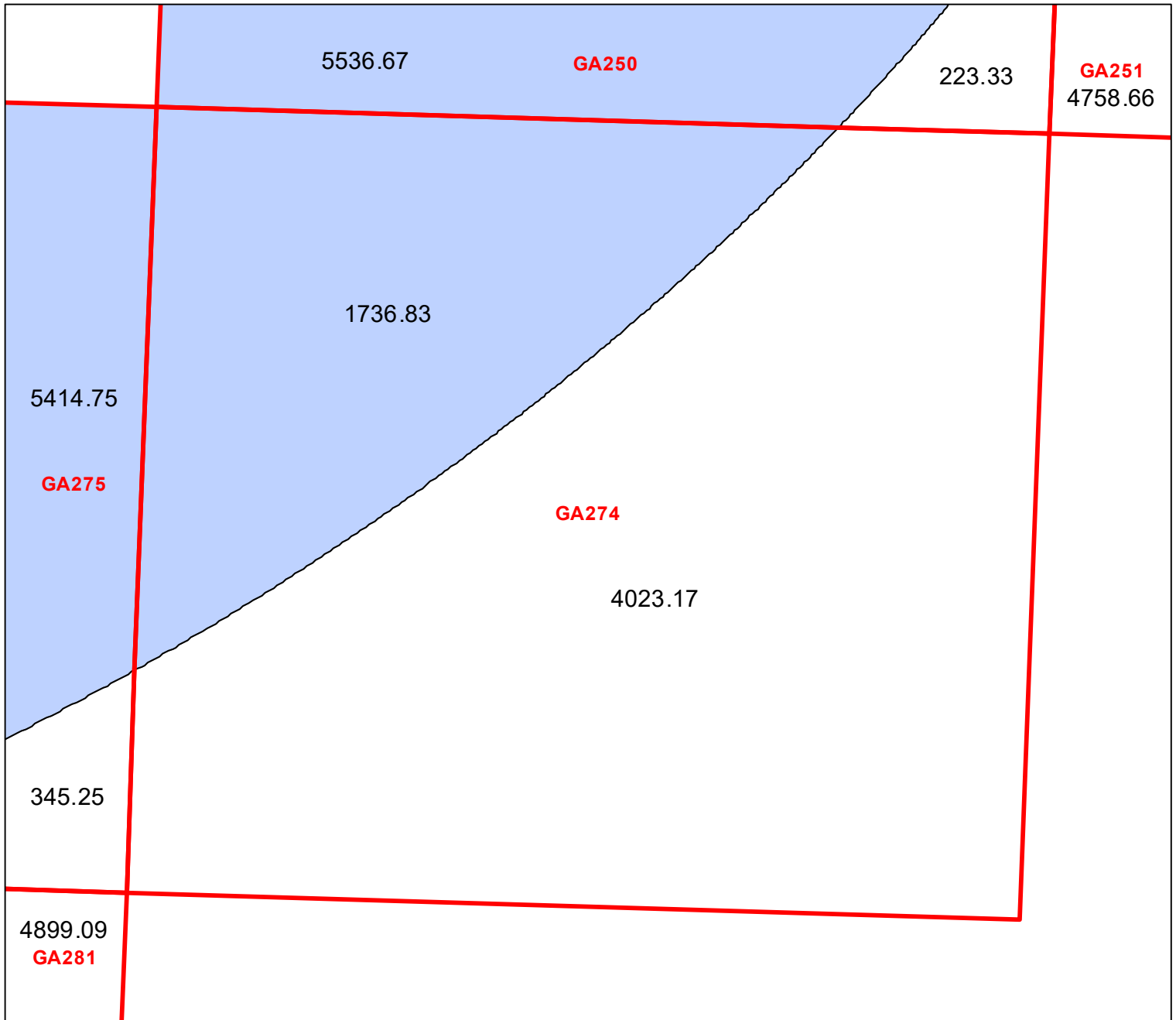
Block portion numbers are in acres

GA251

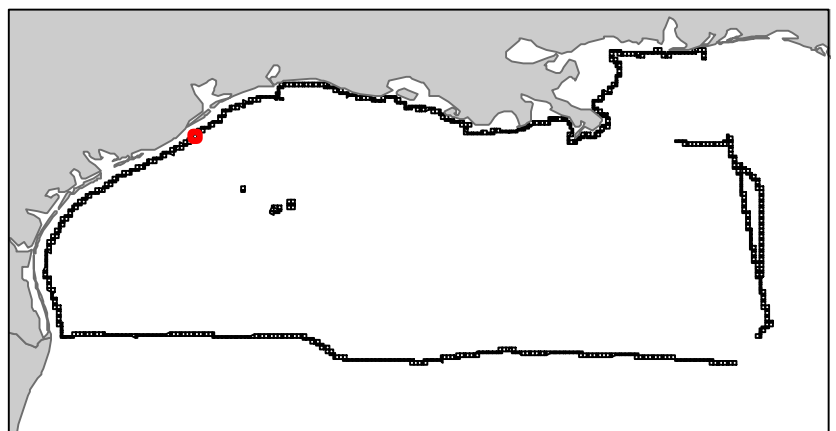
Galveston Area

TX6

Block 274



- Split Block
- Deferred Portion
- Portion Landward of the SLA
- Portion that is Non-US Jurisdiction
- Available Portion of Block
- Portion Under Moratorium
- Active Lease (Not-available)



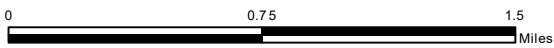
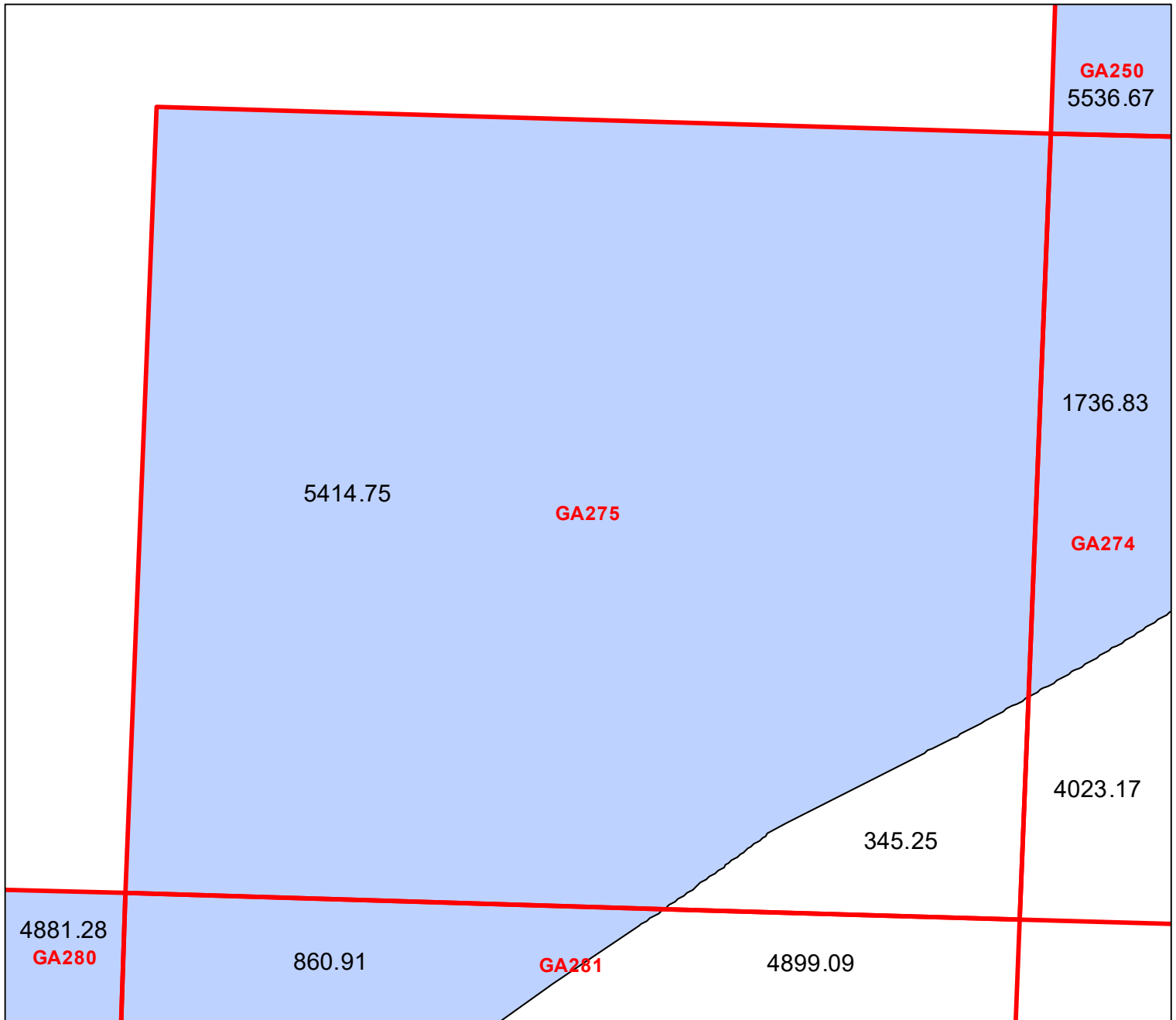
Block portion numbers are in acres

GA274

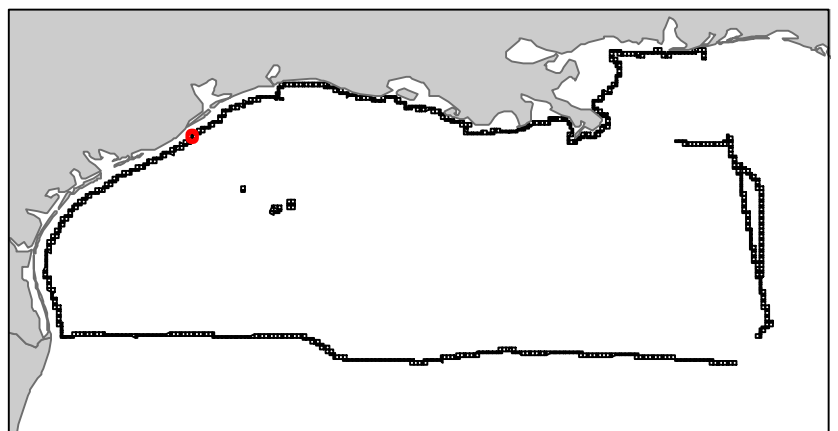
Galveston Area

TX6

Block 275



- Split Block
- Deferred Portion
- Portion Landward of the SLA
- Portion that is Non-US Jurisdiction
- Available Portion of Block
- Portion Under Moratorium
- Active Lease (Not-available)



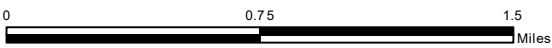
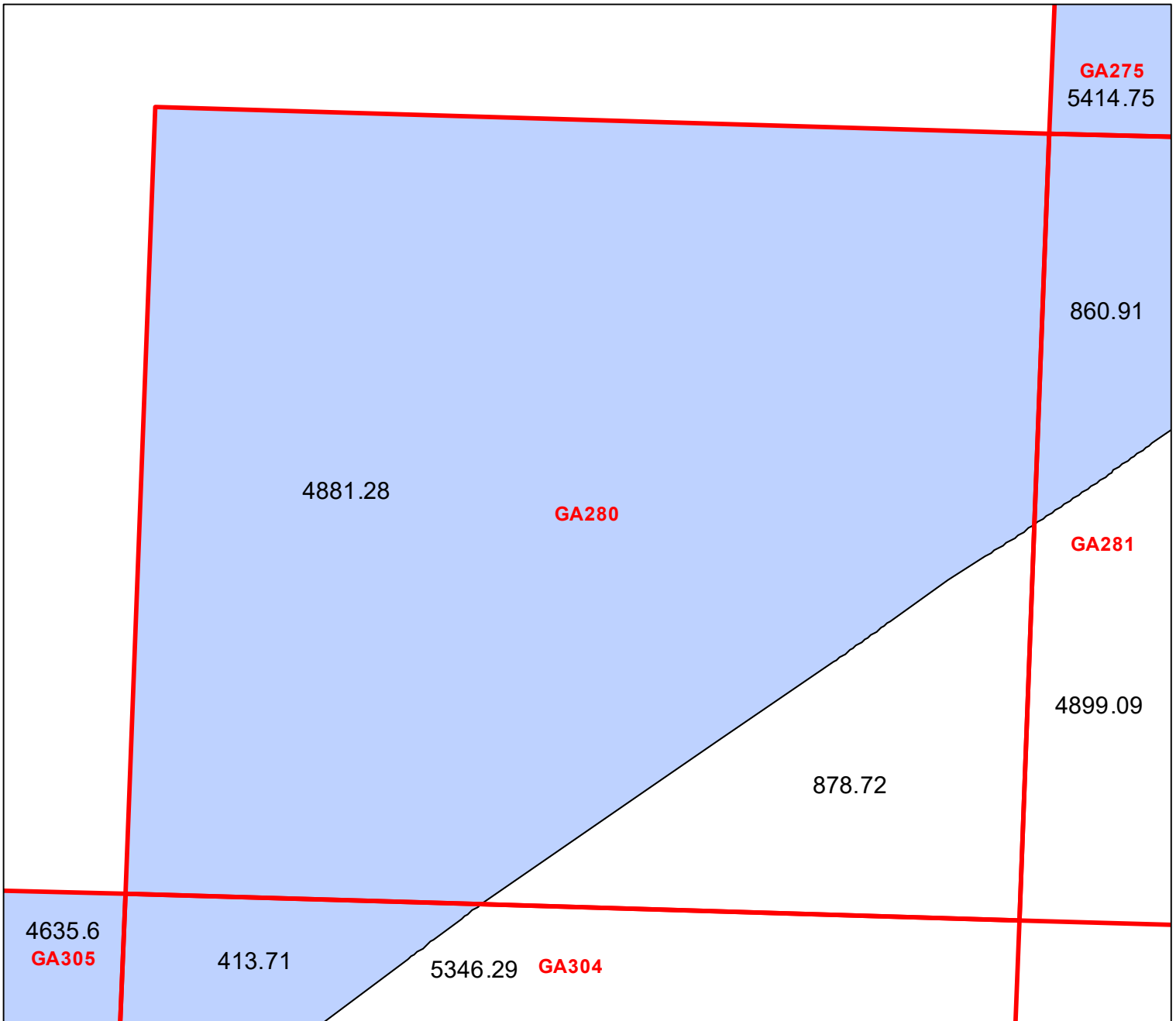
Block portion numbers are in acres

GA275

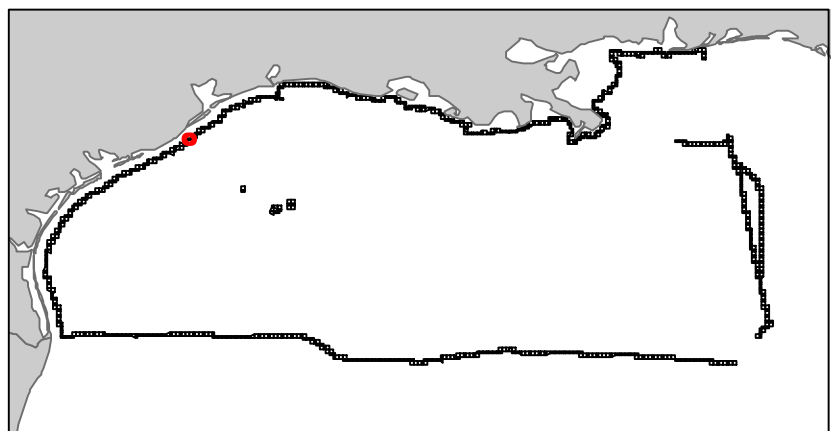
Galveston Area

TX6

Block 280



- Split Block
- Deferred Portion
- Portion Landward of the SLA
- Portion that is Non-US Jurisdiction
- Available Portion of Block
- Portion Under Moratorium
- Active Lease (Not-available)



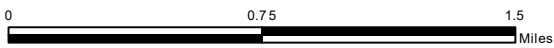
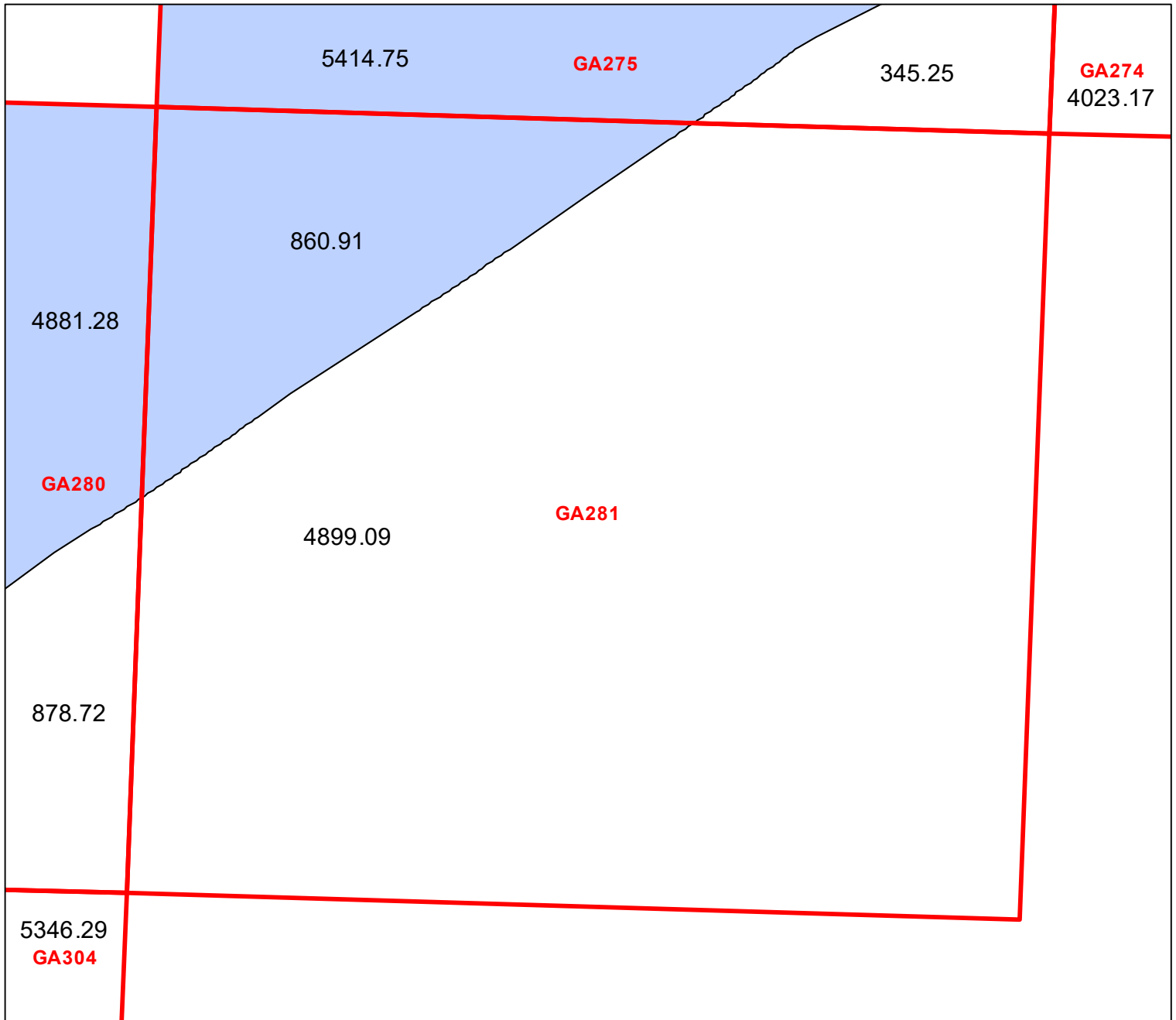
Block portion numbers are in acres

GA280

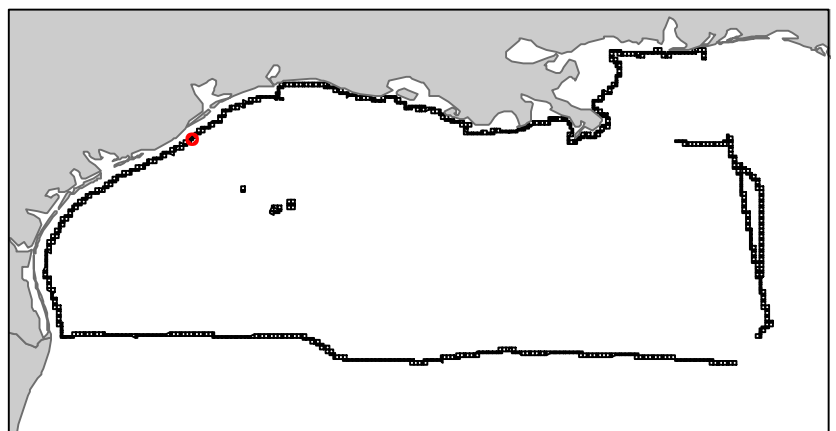
Galveston Area

TX6

Block 281



-  Split Block
-  Deferred Portion
-  Portion Landward of the SLA
-  Portion that is Non-US Jurisdiction
-  Available Portion of Block
-  Portion Under Moratorium
-  Active Lease (Not-available)



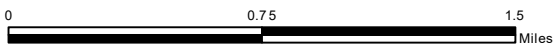
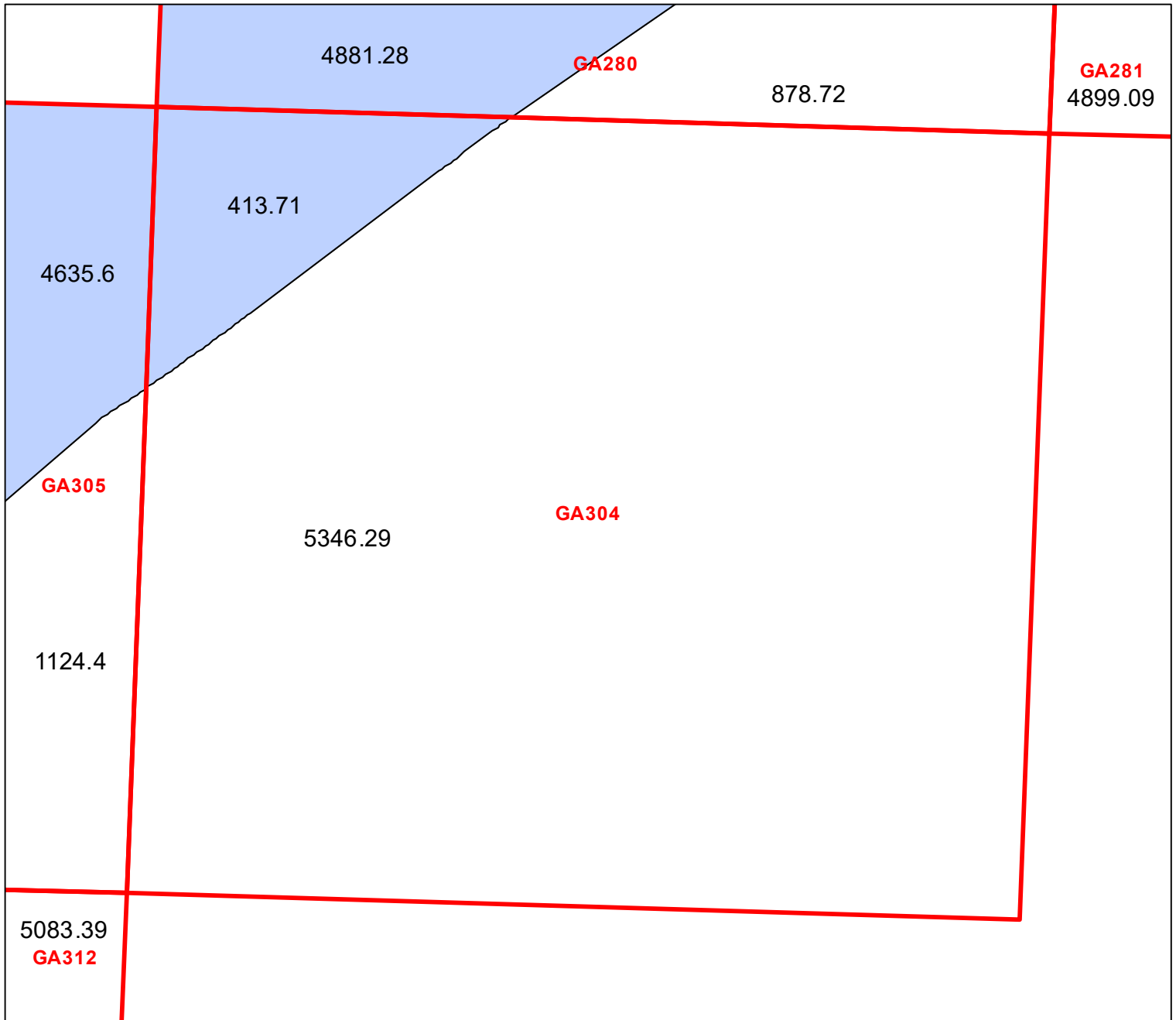
Block portion numbers are in acres

GA281

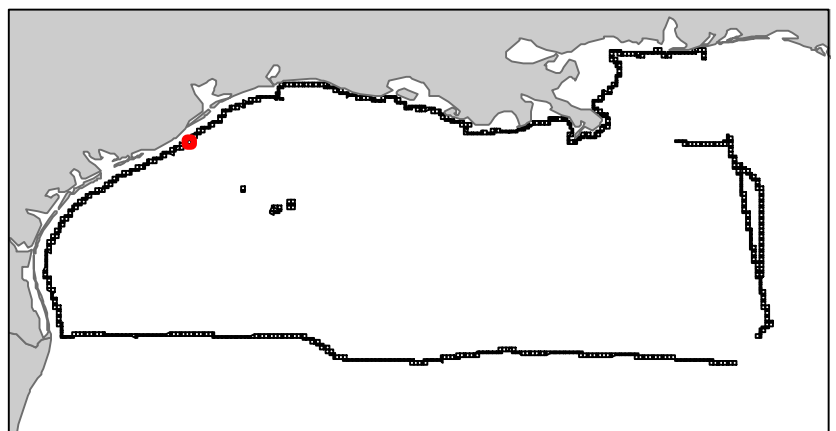
Galveston Area

TX6

Block 304



-  Split Block
-  Deferred Portion
-  Portion Landward of the SLA
-  Portion that is Non-US Jurisdiction
-  Available Portion of Block
-  Portion Under Moratorium
-  Active Lease (Not-available)



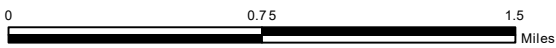
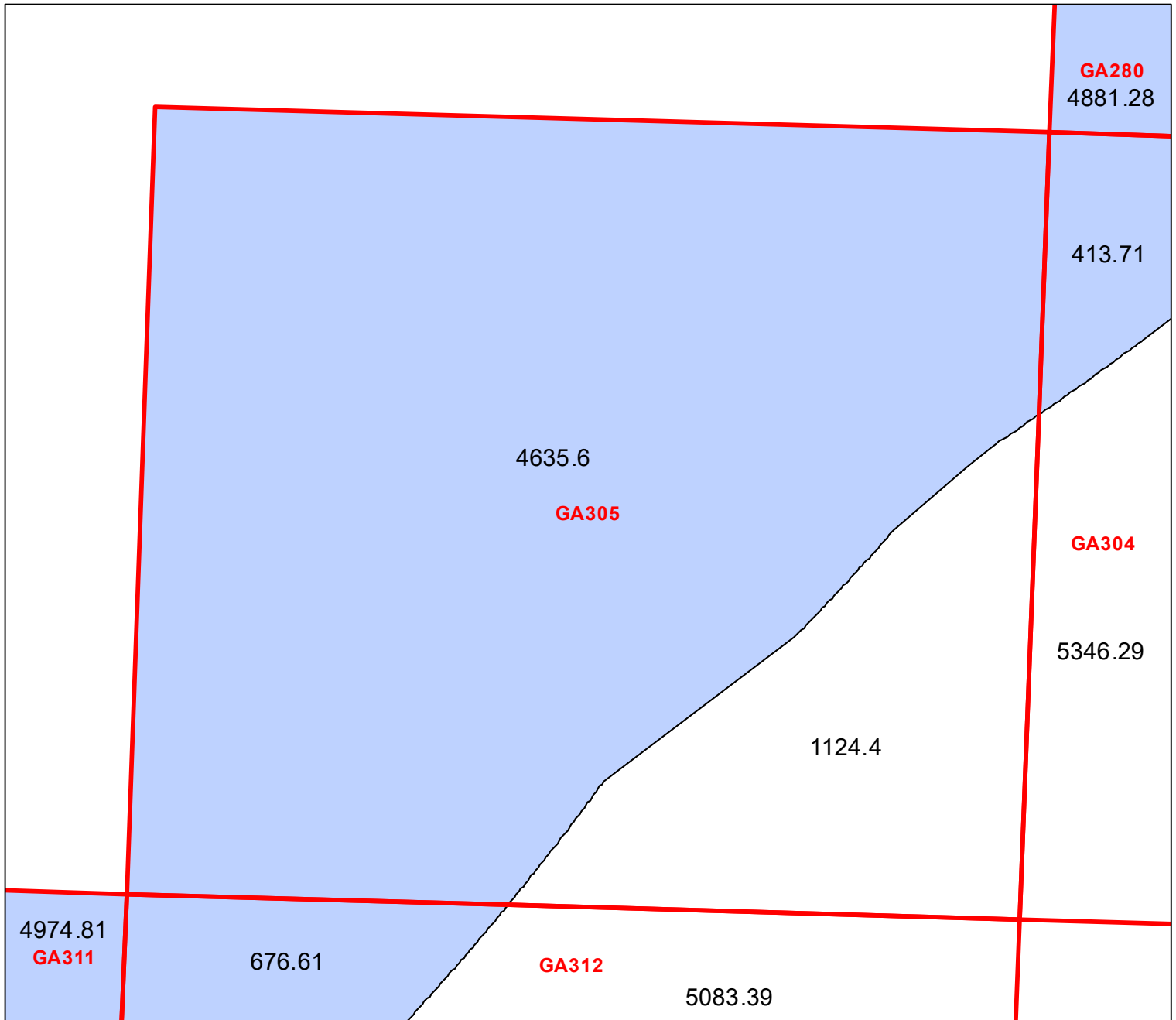
Block portion numbers are in acres

GA304

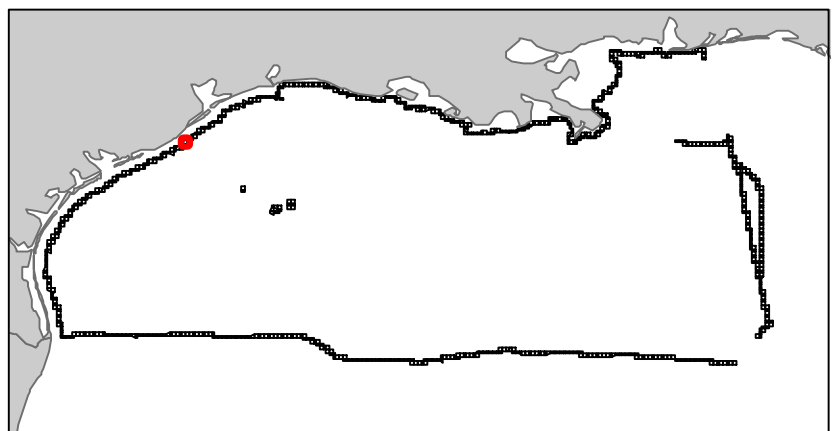
Galveston Area

TX6

Block 305



- Split Block
- Deferred Portion
- Portion Landward of the SLA
- Portion that is Non-US Jurisdiction
- Available Portion of Block
- Portion Under Moratorium
- Active Lease (Not-available)



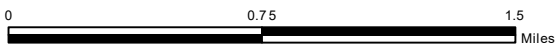
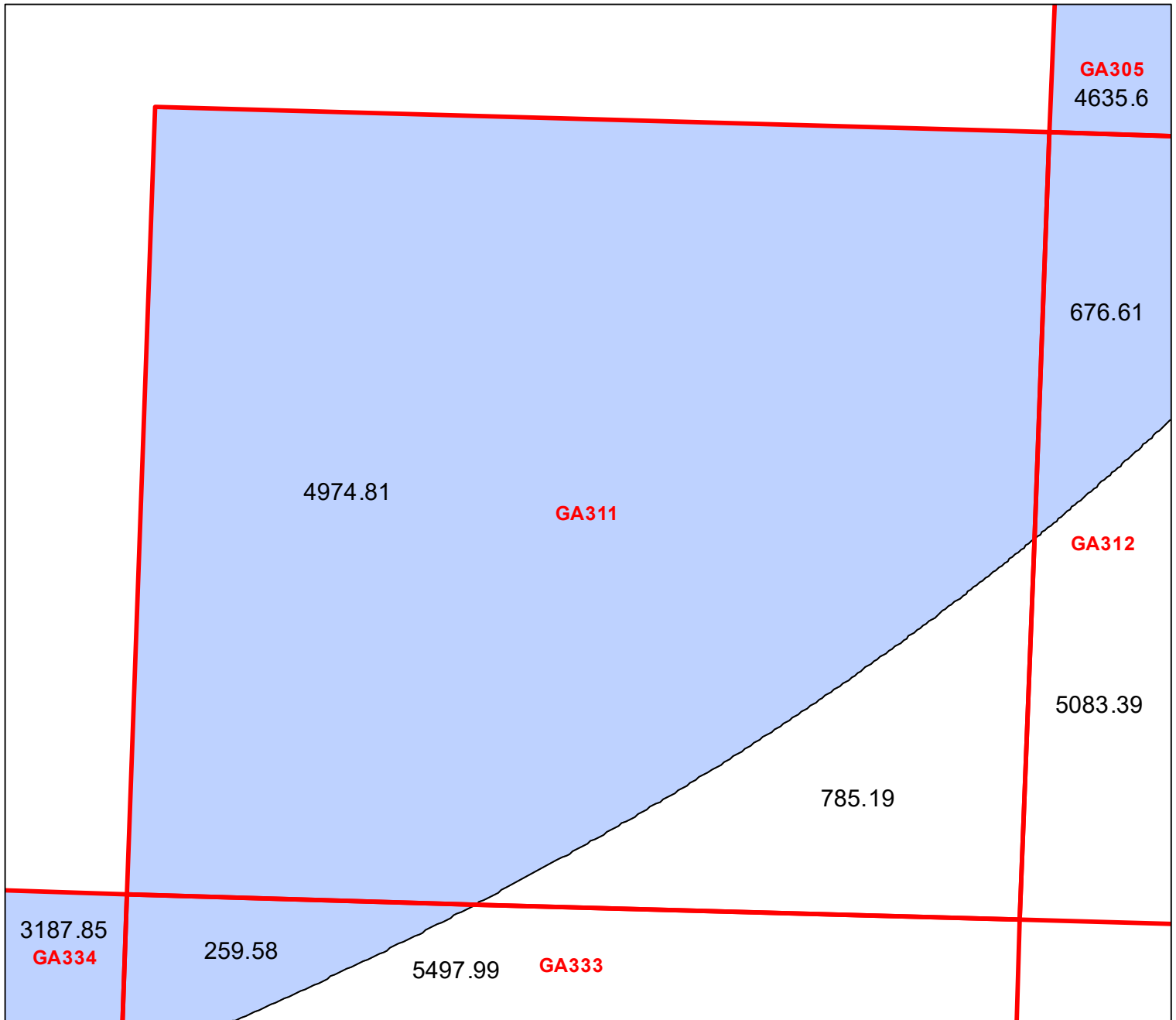
Block portion numbers are in acres

GA305

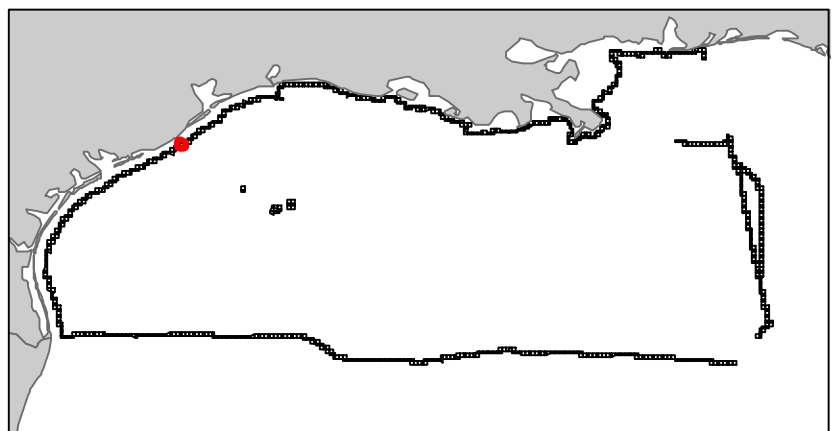
Galveston Area

TX6

Block 311



-  Split Block
-  Deferred Portion
-  Portion Landward of the SLA
-  Portion that is Non-US Jurisdiction
-  Available Portion of Block
-  Portion Under Moratorium
-  Active Lease (Not-available)



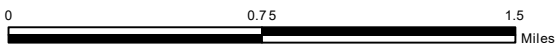
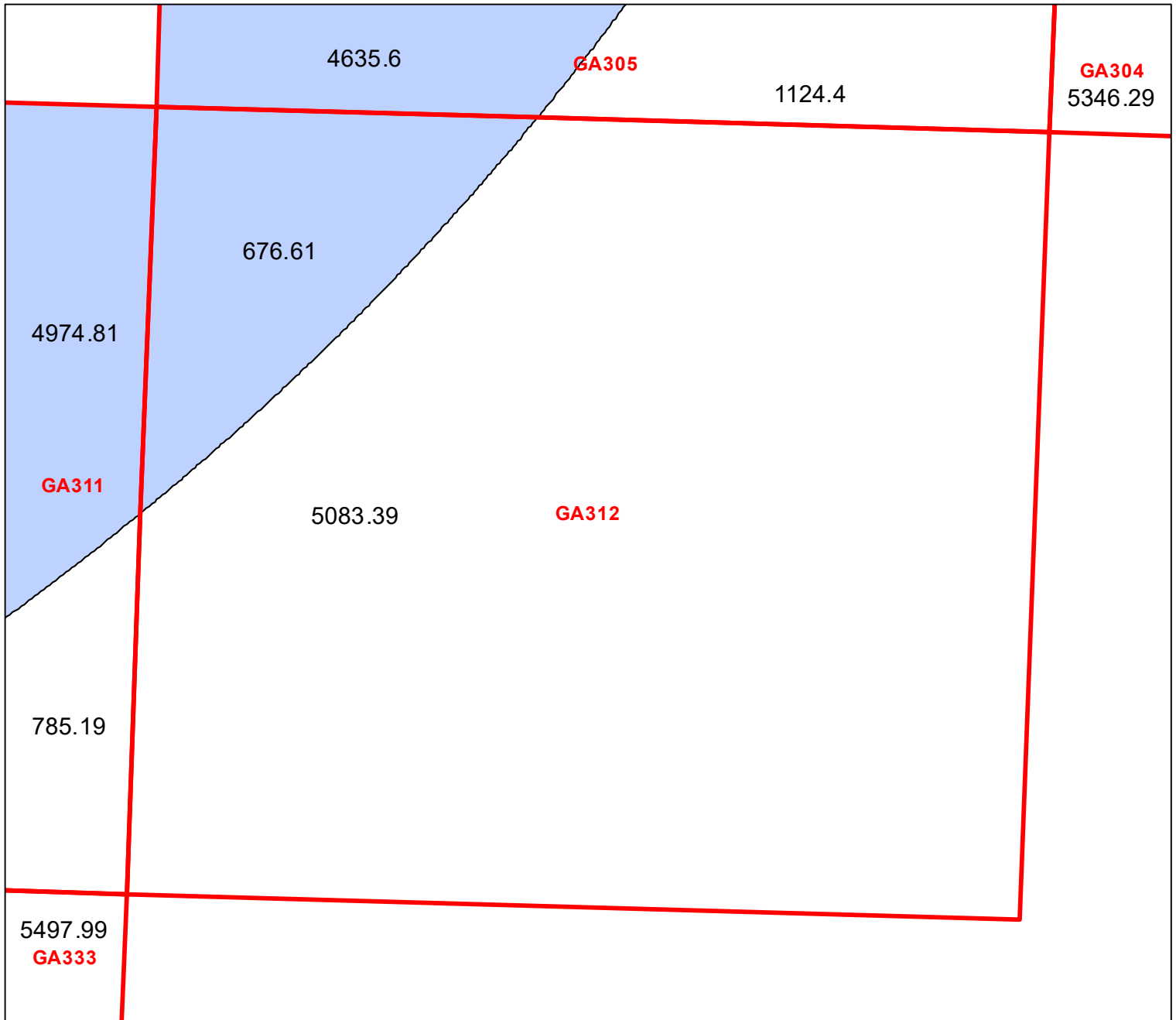
Block portion numbers are in acres

GA311

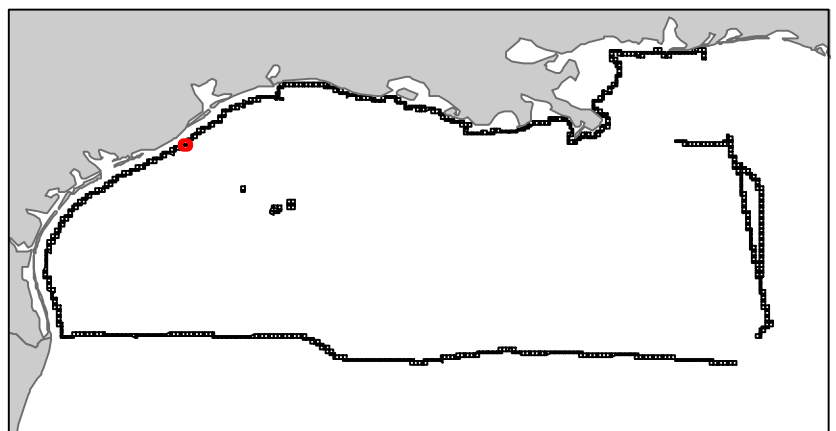
Galveston Area

TX6

Block 312



-  Split Block
-  Deferred Portion
-  Portion Landward of the SLA
-  Portion that is Non-US Jurisdiction
-  Available Portion of Block
-  Portion Under Moratorium
-  Active Lease (Not-available)



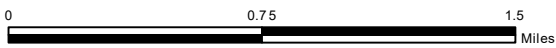
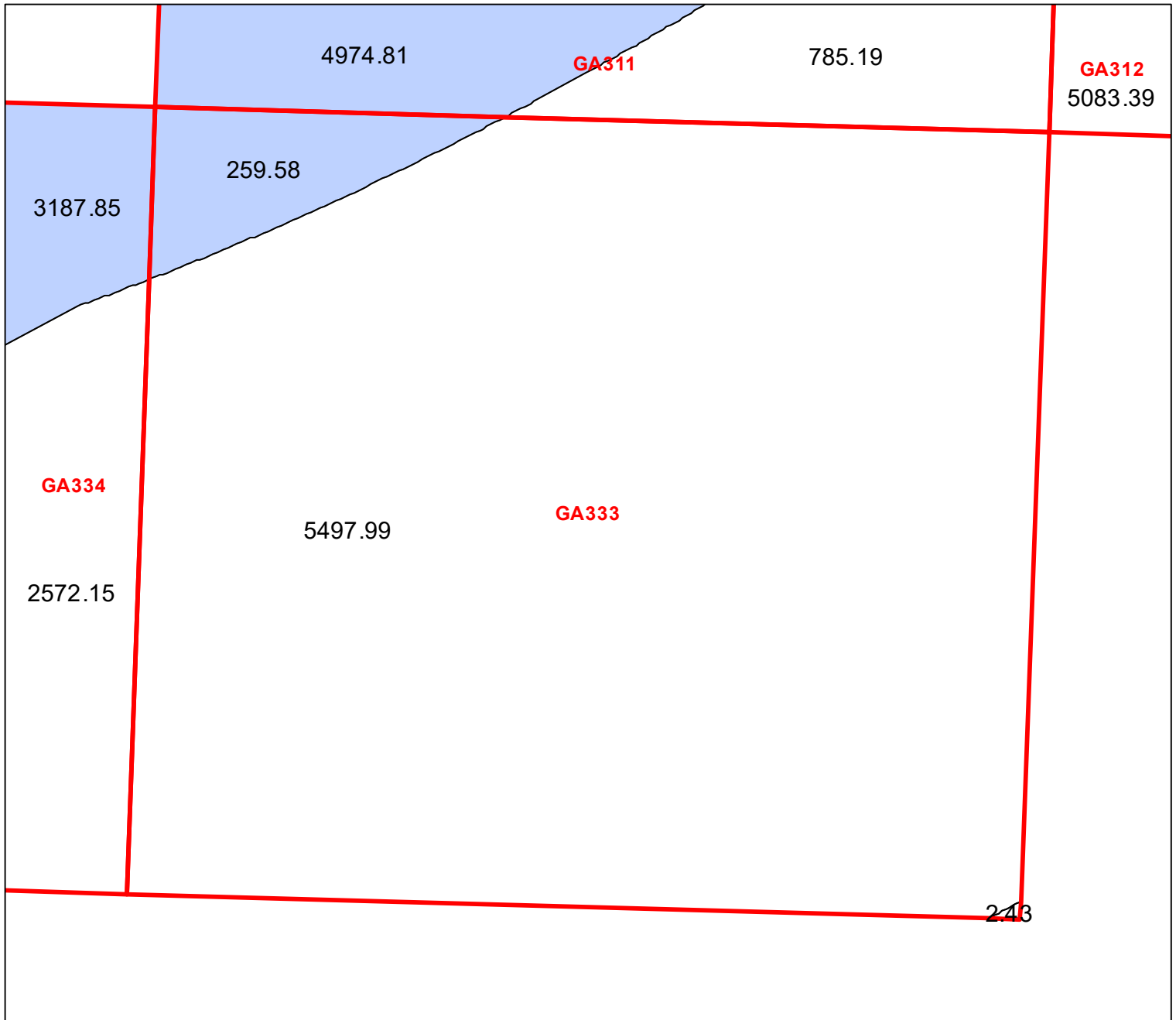
Block portion numbers are in acres

GA312

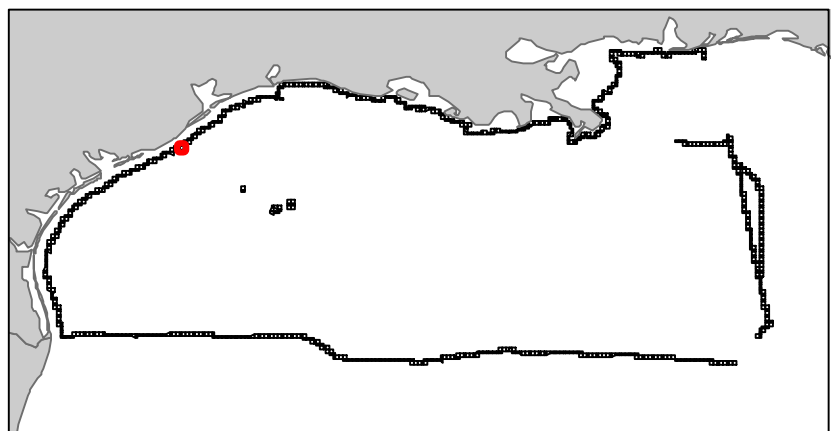
Galveston Area

TX6

Block 333



- Split Block
- Deferred Portion
- Portion Landward of the SLA
- Portion that is Non-US Jurisdiction
- Available Portion of Block
- Portion Under Moratorium
- Active Lease (Not-available)



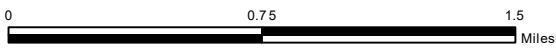
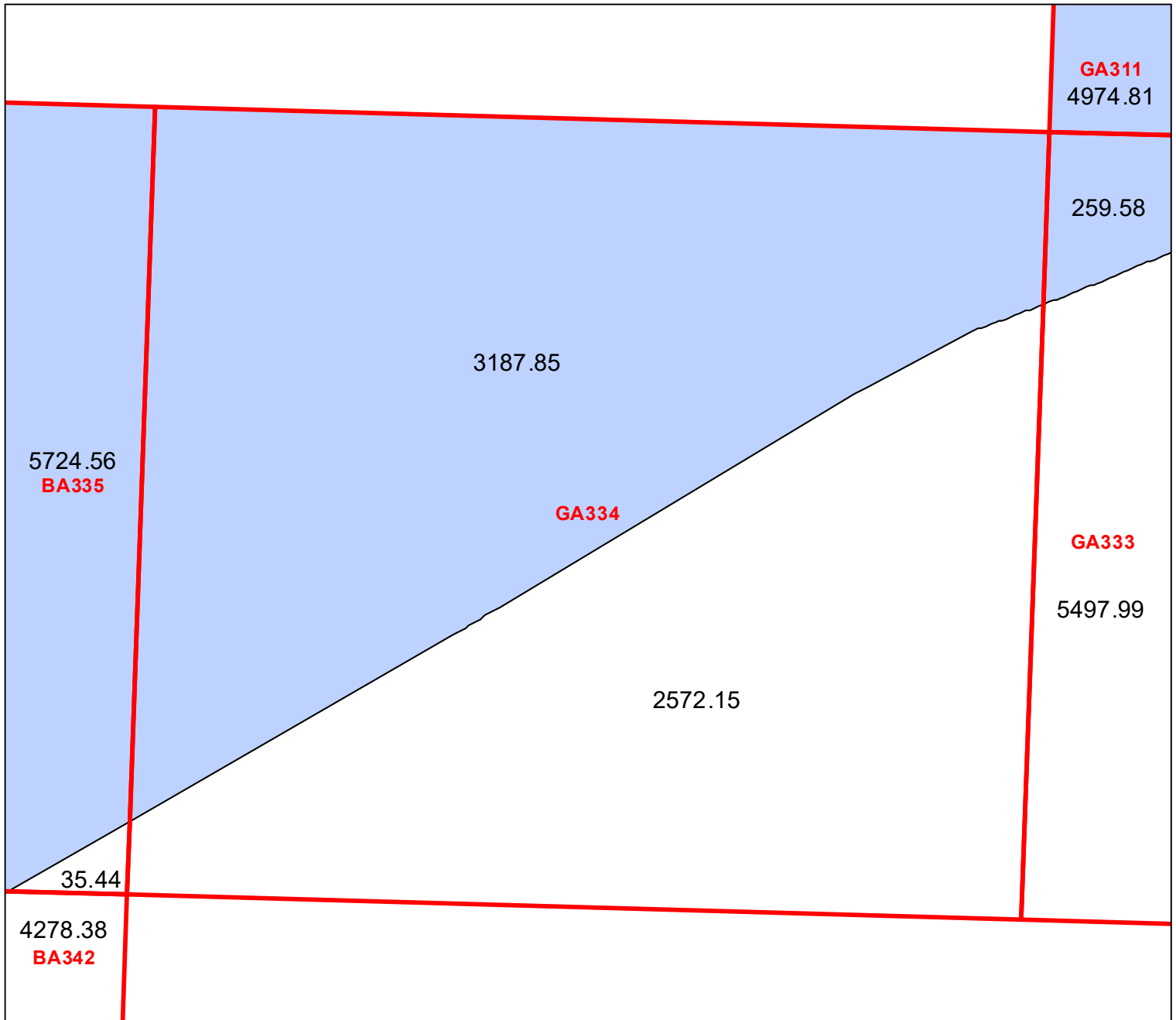
Block portion numbers are in acres

GA333

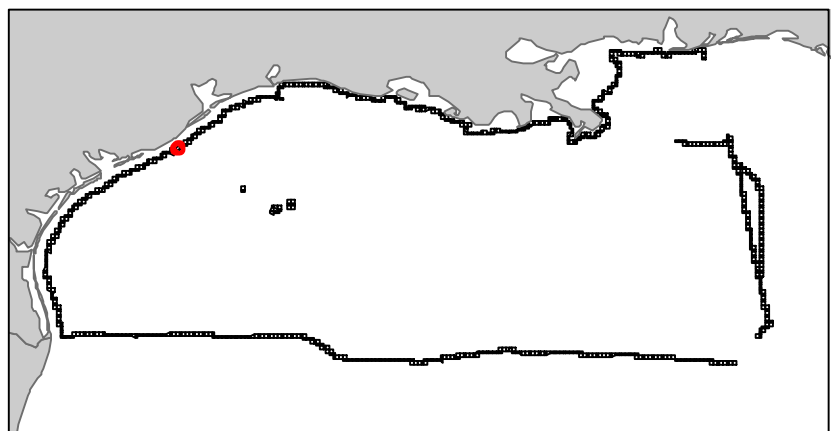
Galveston Area

TX6

Block 334



- Split Block
- Deferred Portion
- Portion Landward of the SLA
- Portion that is Non-US Jurisdiction
- Available Portion of Block
- Portion Under Moratorium
- Active Lease (Not-available)




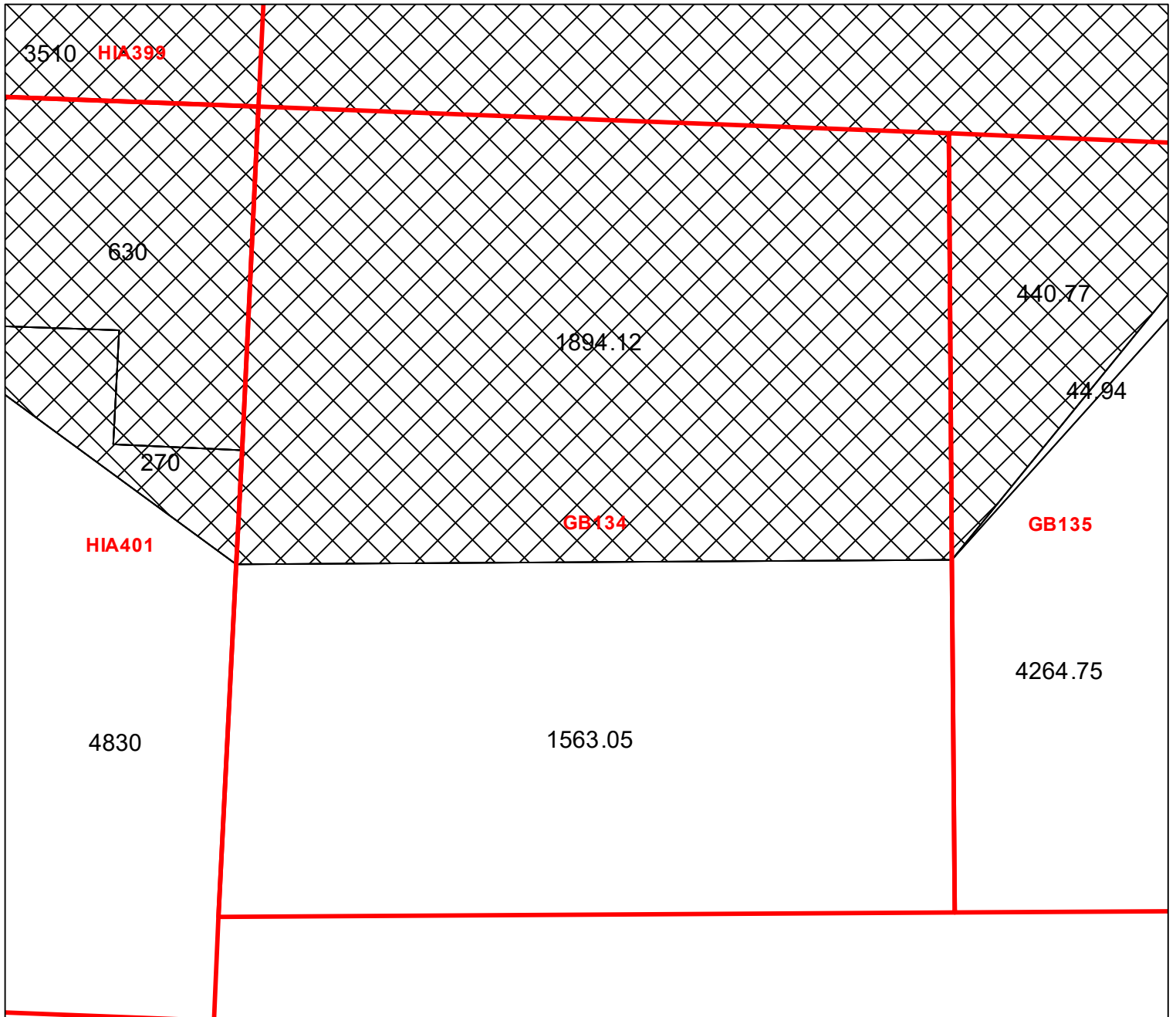
Block portion numbers are in acres

GA334

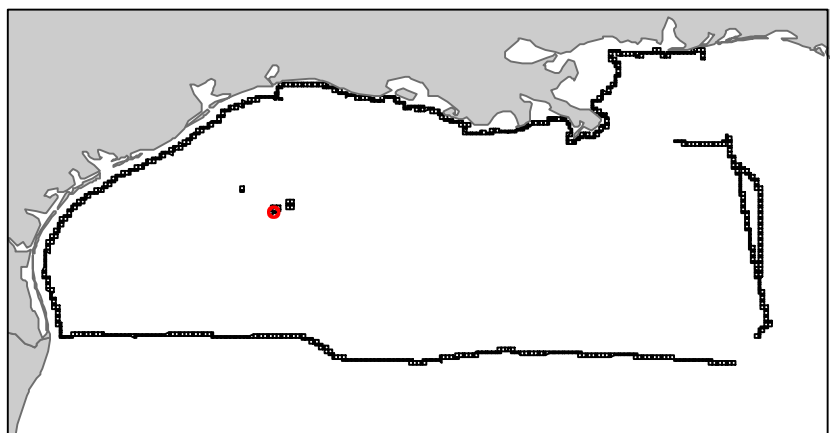
Garden Banks

NG15-02

Block 134



-  Split Block
-  Deferred Portion
-  Portion Landward of the SLA
-  Portion that is Non-US Jurisdiction
-  Available Portion of Block
-  Portion Under Moratorium
-  Active Lease (Not-available)




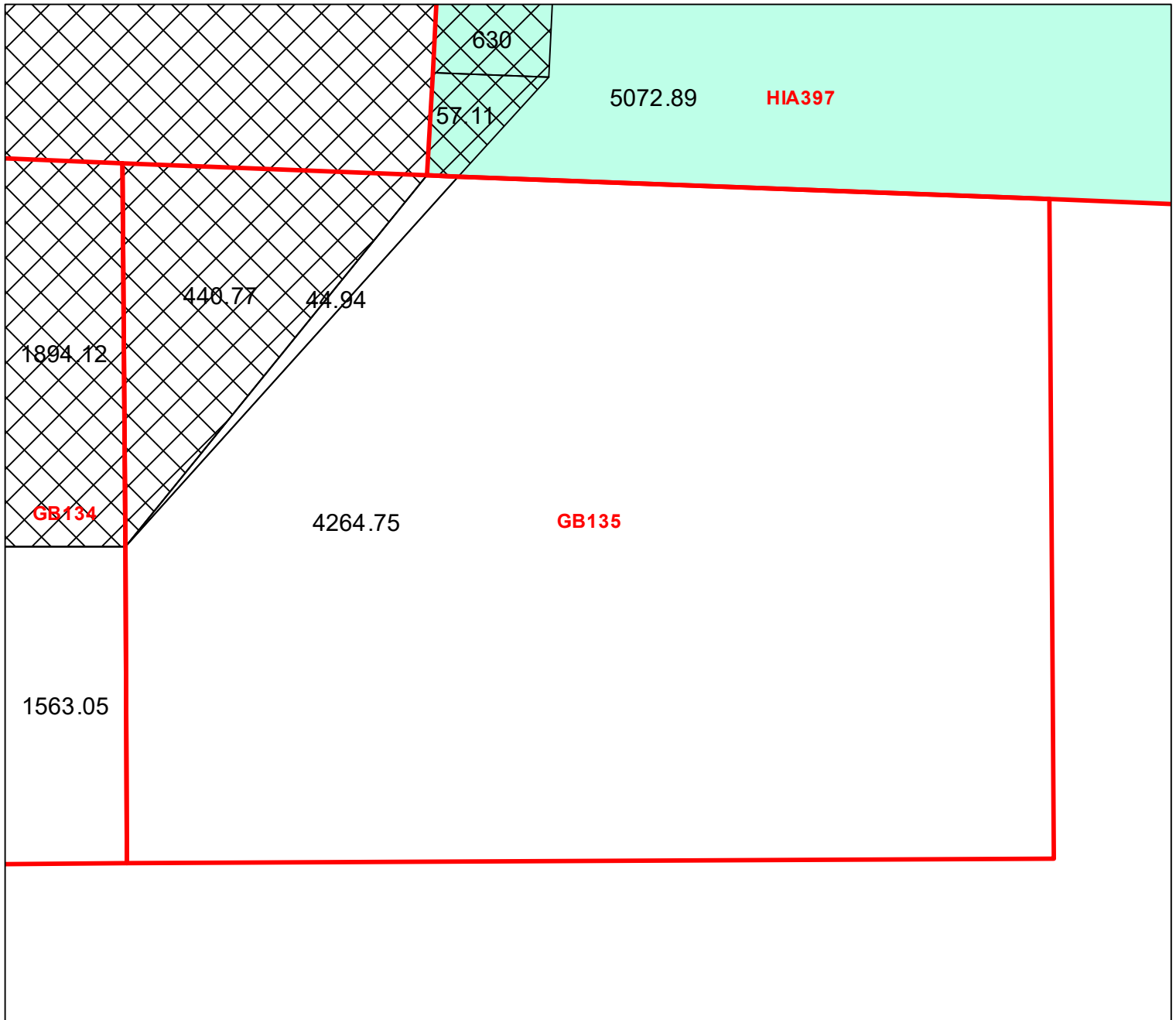
Block portion numbers are in acres

GB134

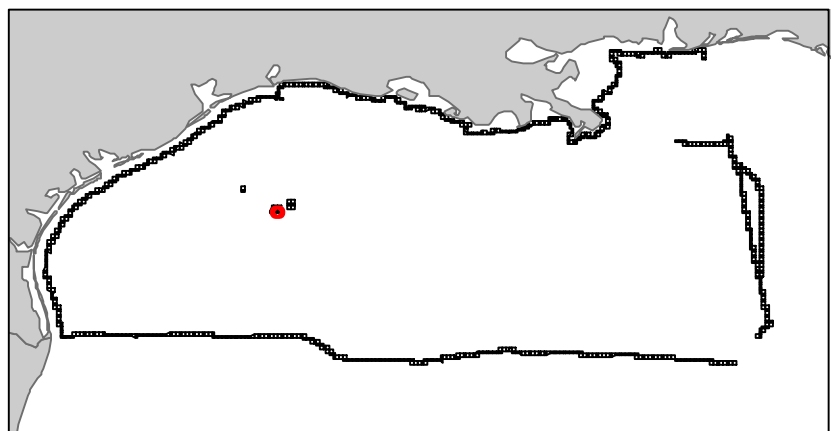
Garden Banks

NG15-02

Block 135



-  Split Block
-  Deferred Portion
-  Portion Landward of the SLA
-  Portion that is Non-US Jurisdiction
-  Available Portion of Block
-  Portion Under Moratorium
-  Active Lease (Not-available)




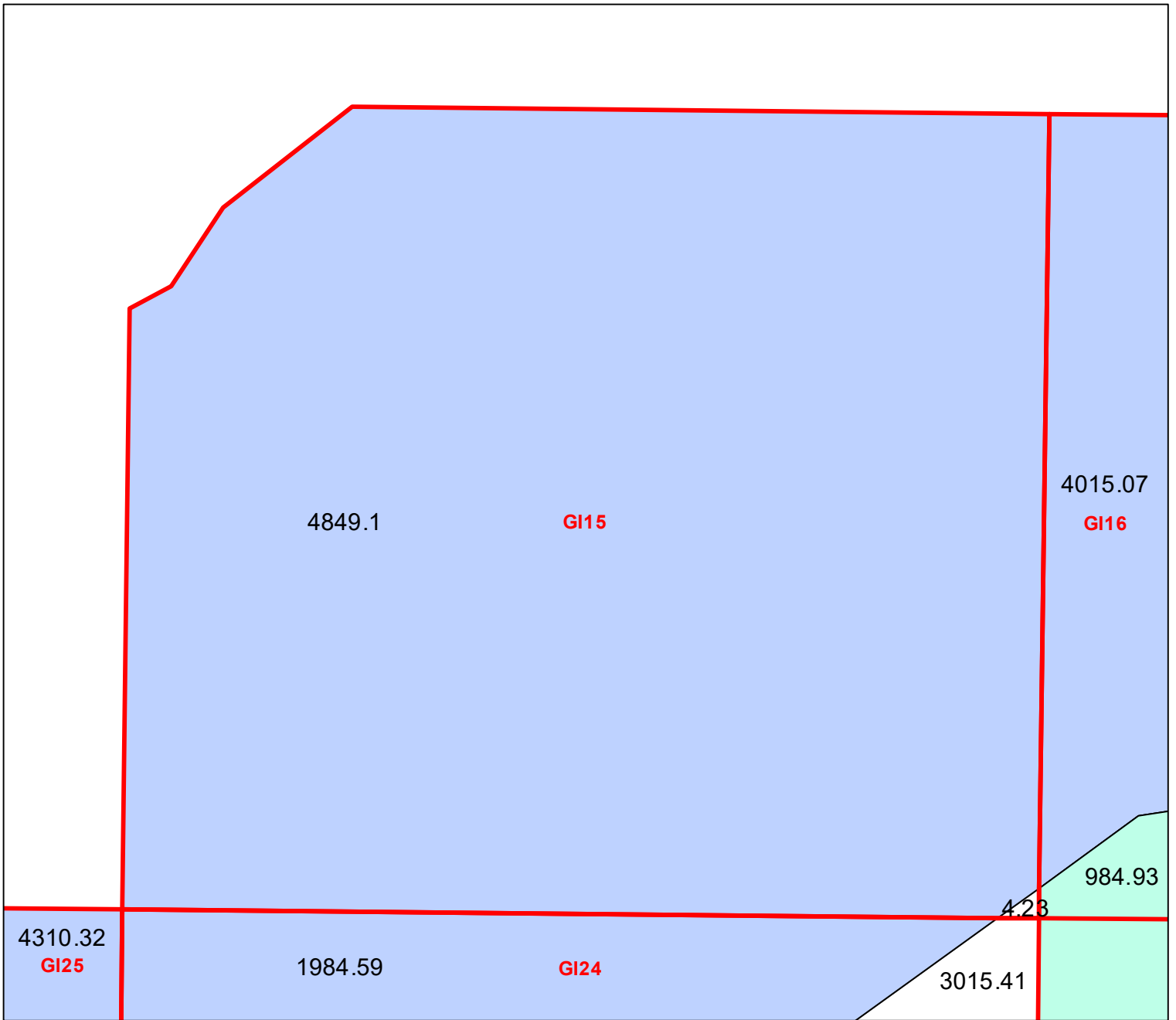
Block portion numbers are in acres




GB135

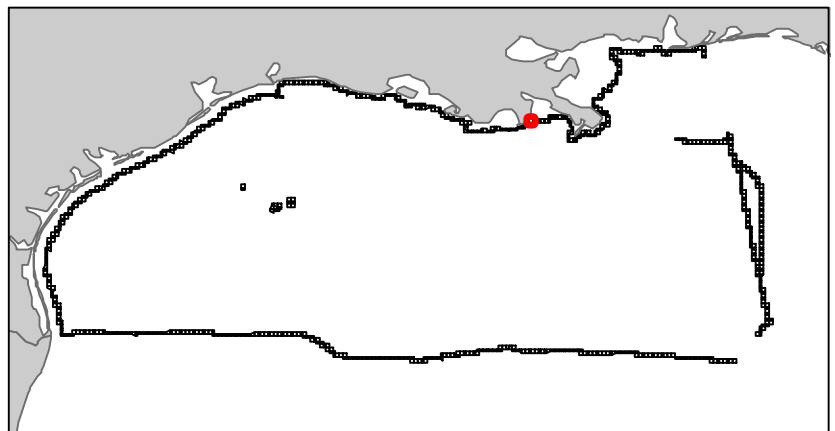
Grand Isle Area

LA7

Block 15



-  Split Block
-  Deferred Portion
-  Portion Landward of the SLA
-  Portion that is Non-US Jurisdiction
-  Available Portion of Block
-  Portion Under Moratorium
-  Active Lease (Not-available)




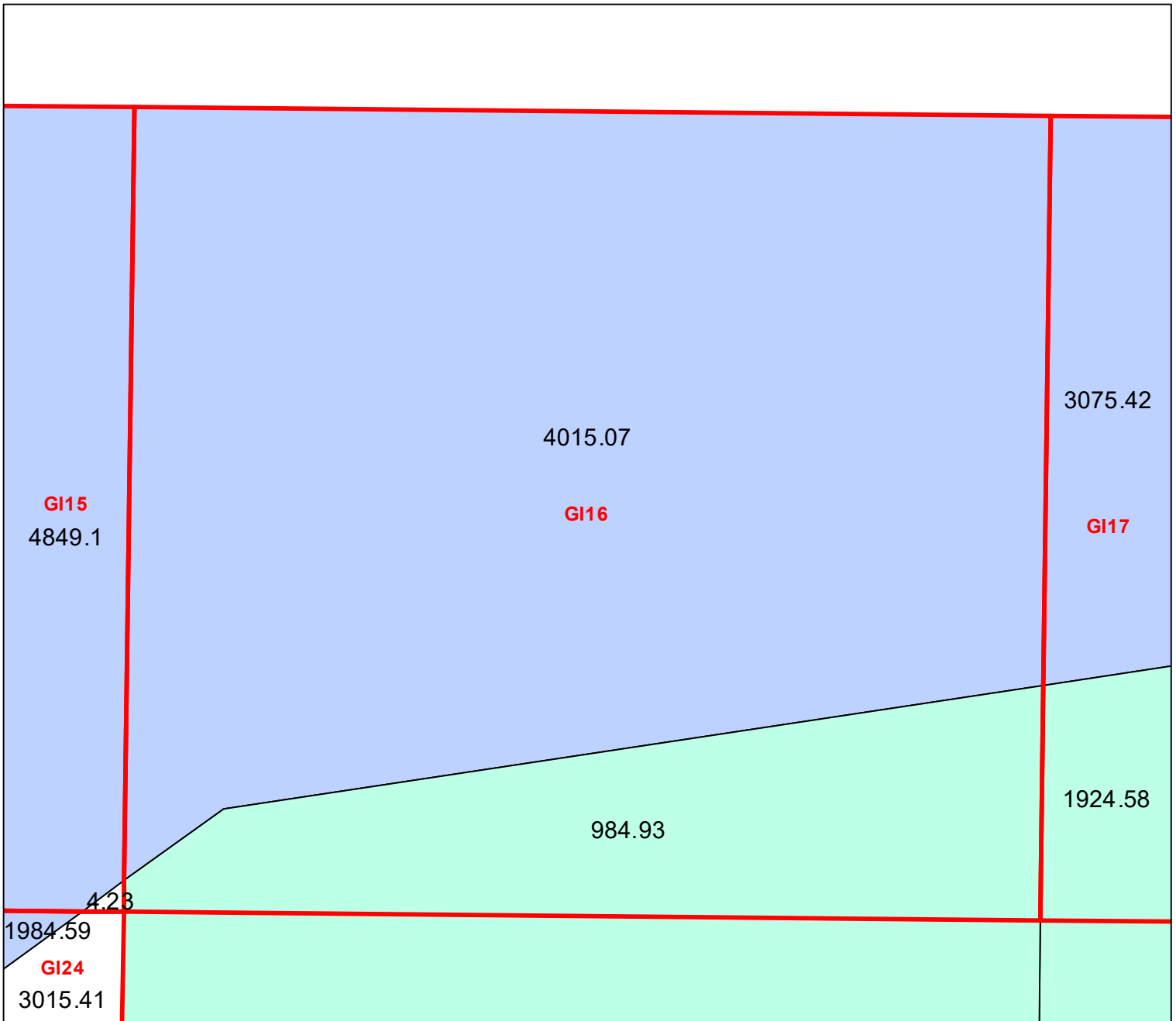
Block portion numbers are in acres

G115

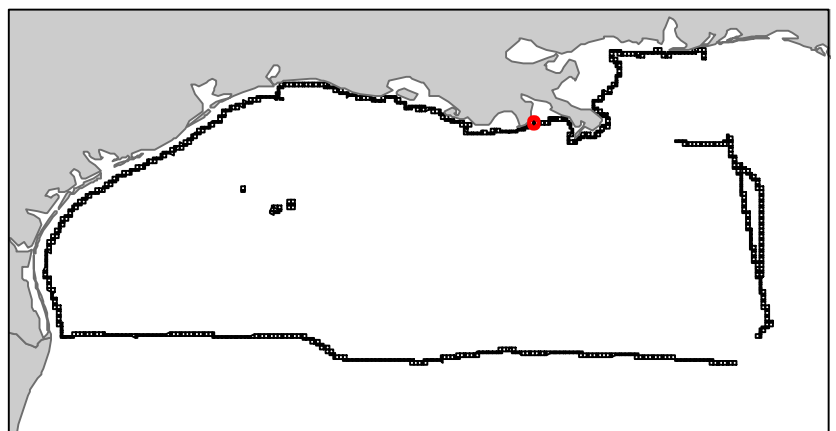
Grand Isle Area

LA7

Block 16



- Split Block
- Deferred Portion
- Portion Landward of the SLA
- Portion that is Non-US Jurisdiction
- Available Portion of Block
- Portion Under Moratorium
- Active Lease (Not-available)




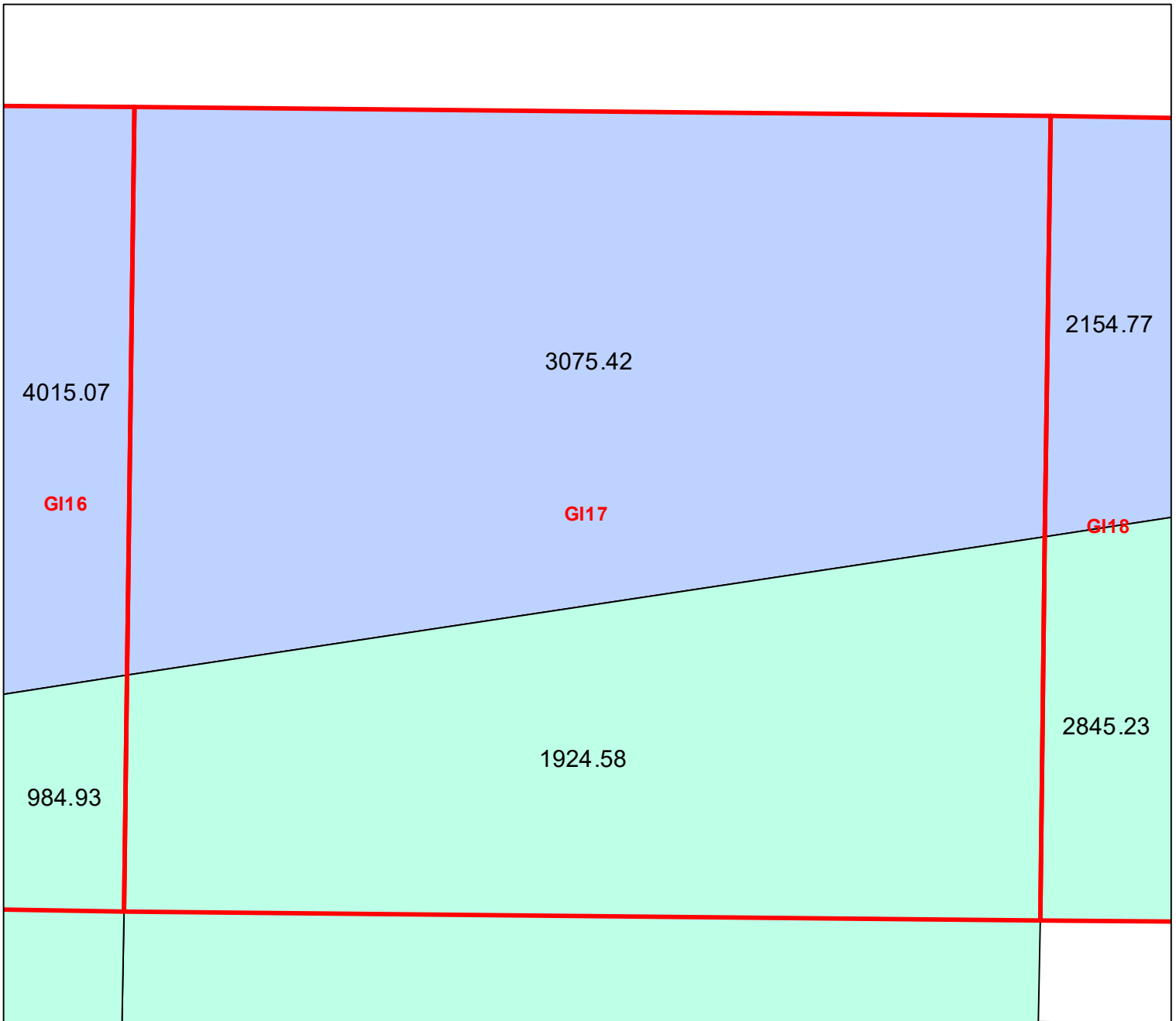
Block portion numbers are in acres

GI16

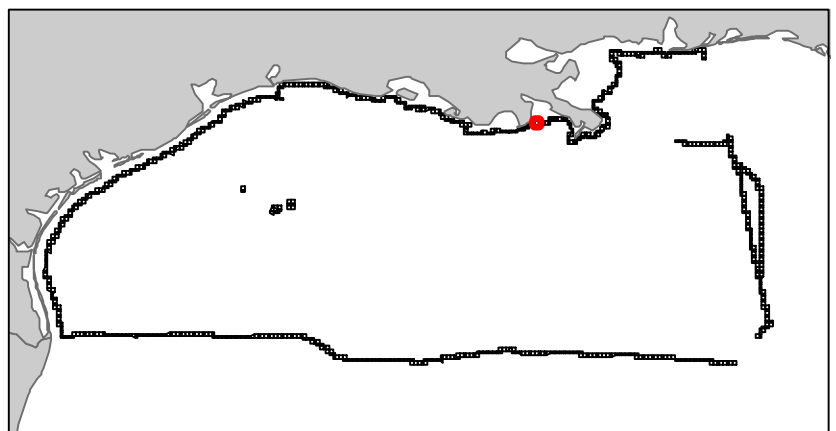
Grand Isle Area

LA7

Block 17



- Split Block
- Deferred Portion
- Portion Landward of the SLA
- Portion that is Non-US Jurisdiction
- Available Portion of Block
- Portion Under Moratorium
- Active Lease (Not-available)



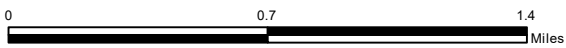
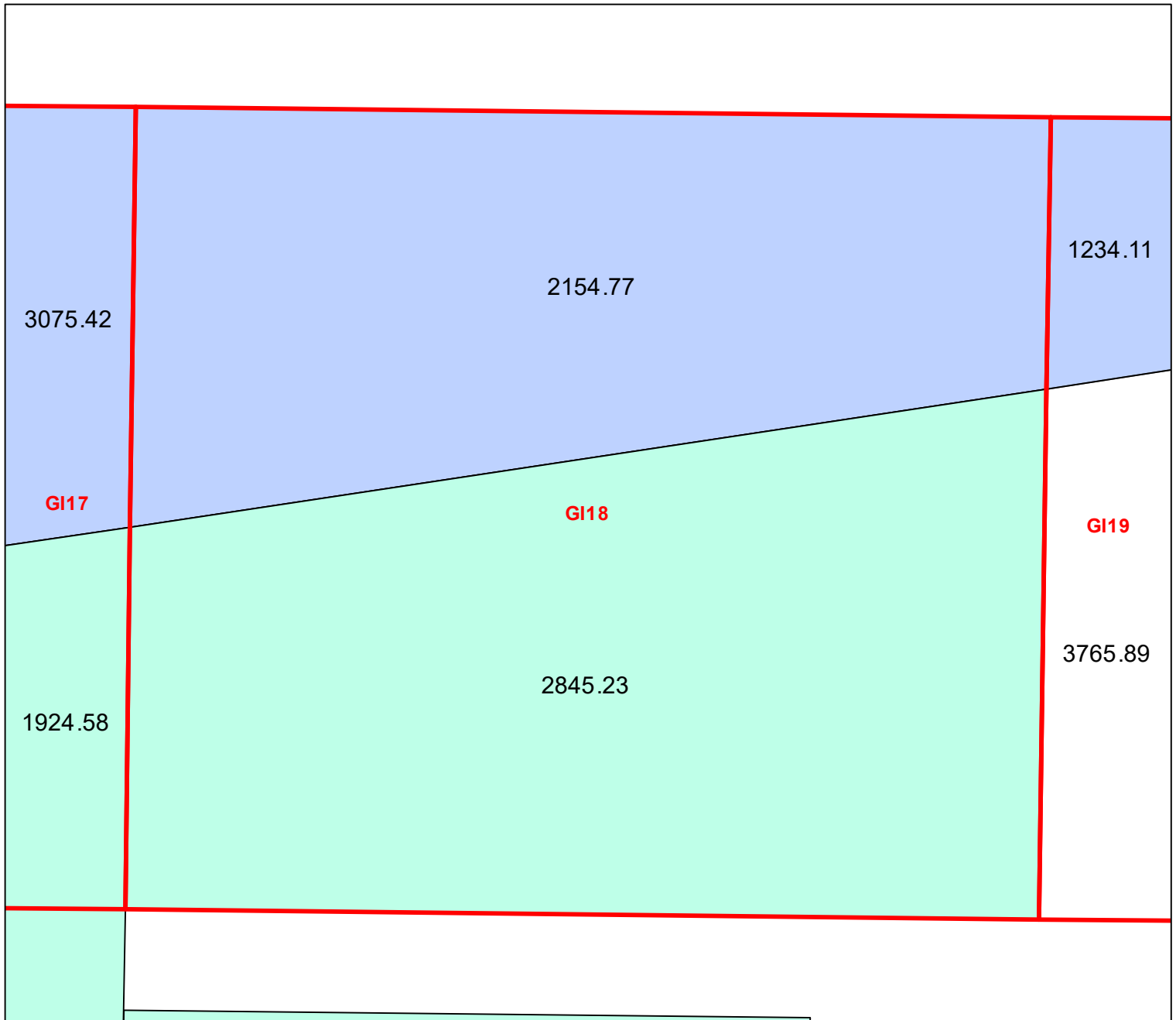
Block portion numbers are in acres

GI17

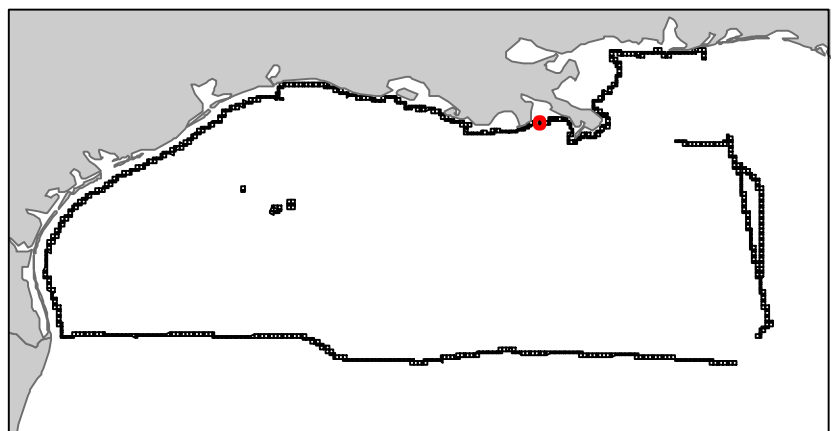
Grand Isle Area

LA7

Block 18



-  Split Block
-  Deferred Portion
-  Portion Landward of the SLA
-  Portion that is Non-US Jurisdiction
-  Available Portion of Block
-  Portion Under Moratorium
-  Active Lease (Not-available)




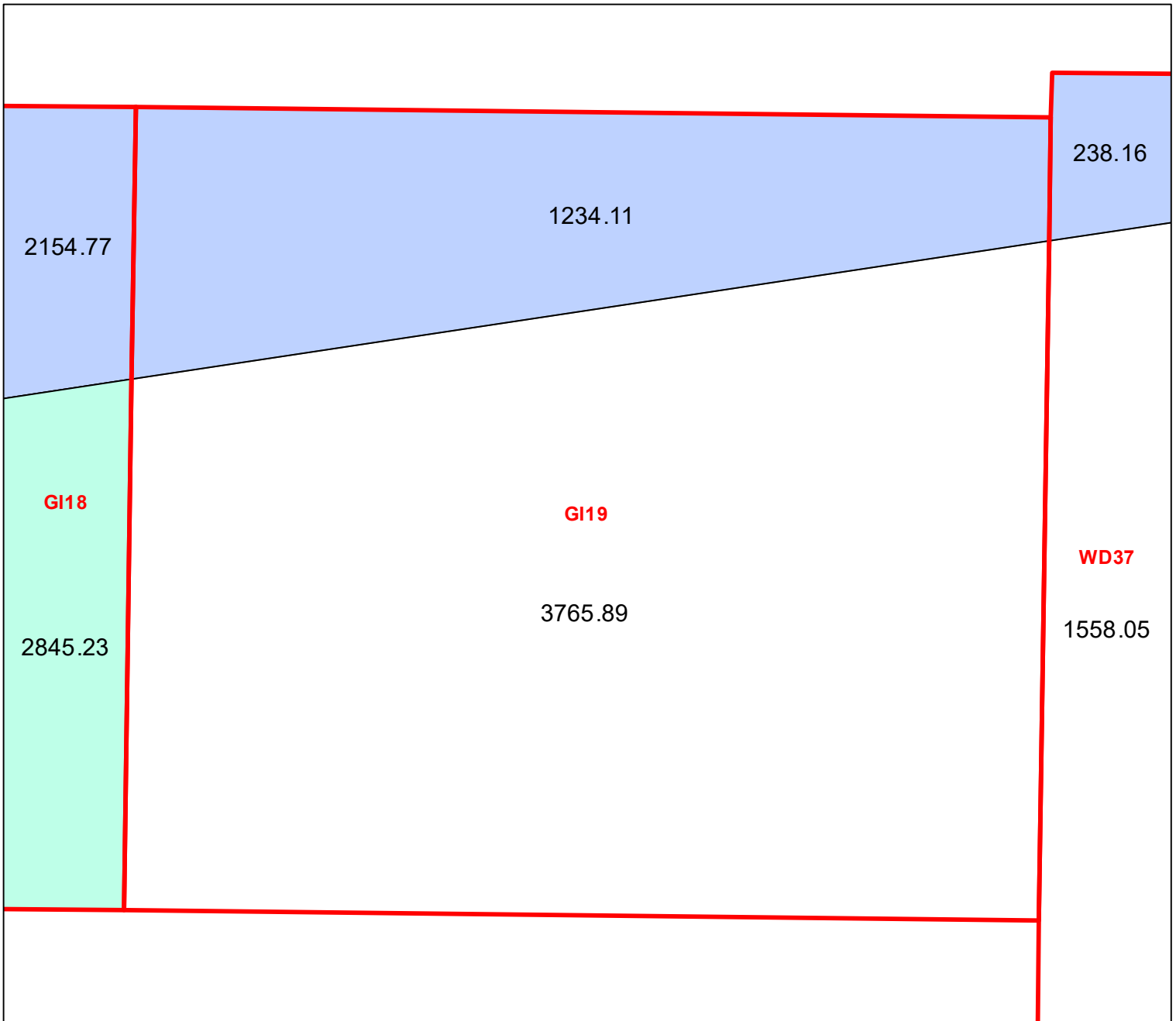
Block portion numbers are in acres

GI18

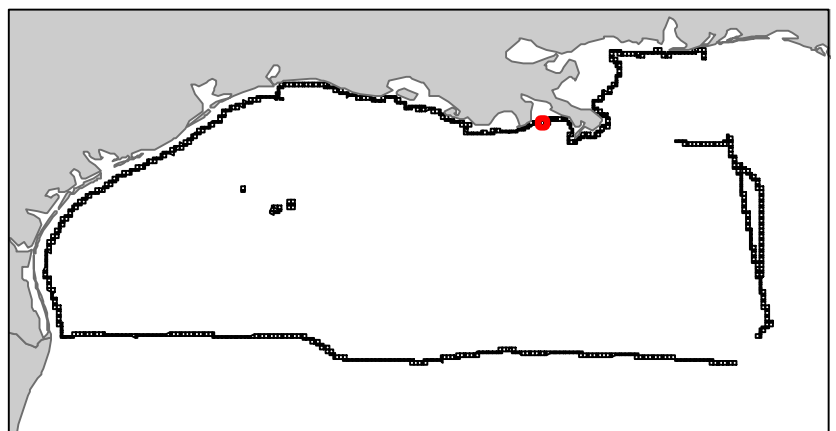
Grand Isle Area

LA7

Block 19



- Split Block
- Deferred Portion
- Portion Landward of the SLA
- Portion that is Non-US Jurisdiction
- Available Portion of Block
- Portion Under Moratorium
- Active Lease (Not-available)




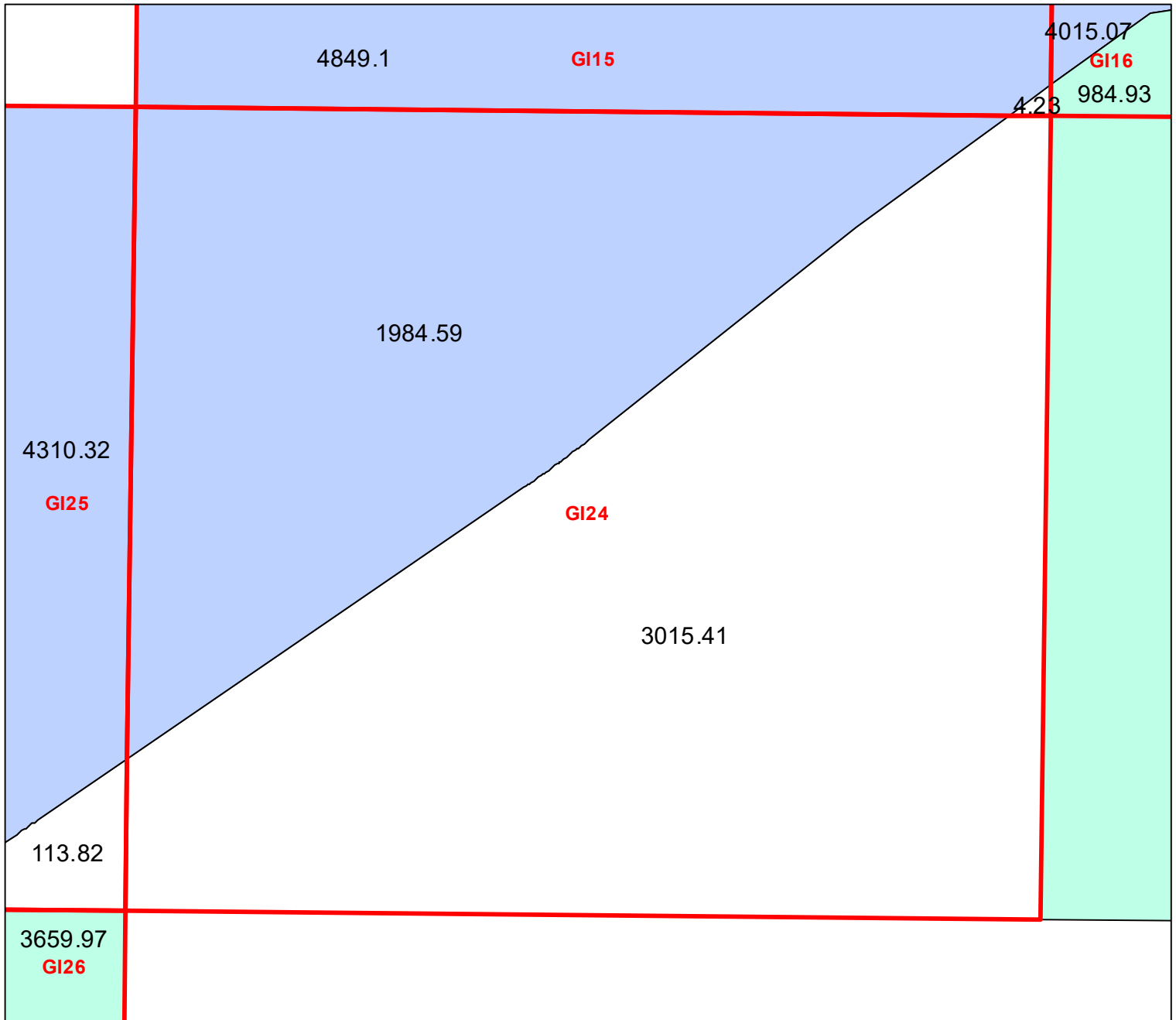
Block portion numbers are in acres

GI19

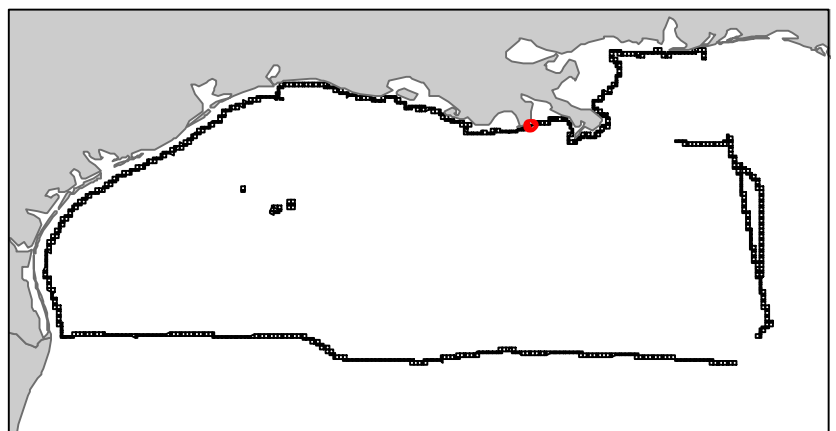
Grand Isle Area

LA7

Block 24



-  Split Block
-  Deferred Portion
-  Portion Landward of the SLA
-  Portion that is Non-US Jurisdiction
-  Available Portion of Block
-  Portion Under Moratorium
-  Active Lease (Not-available)




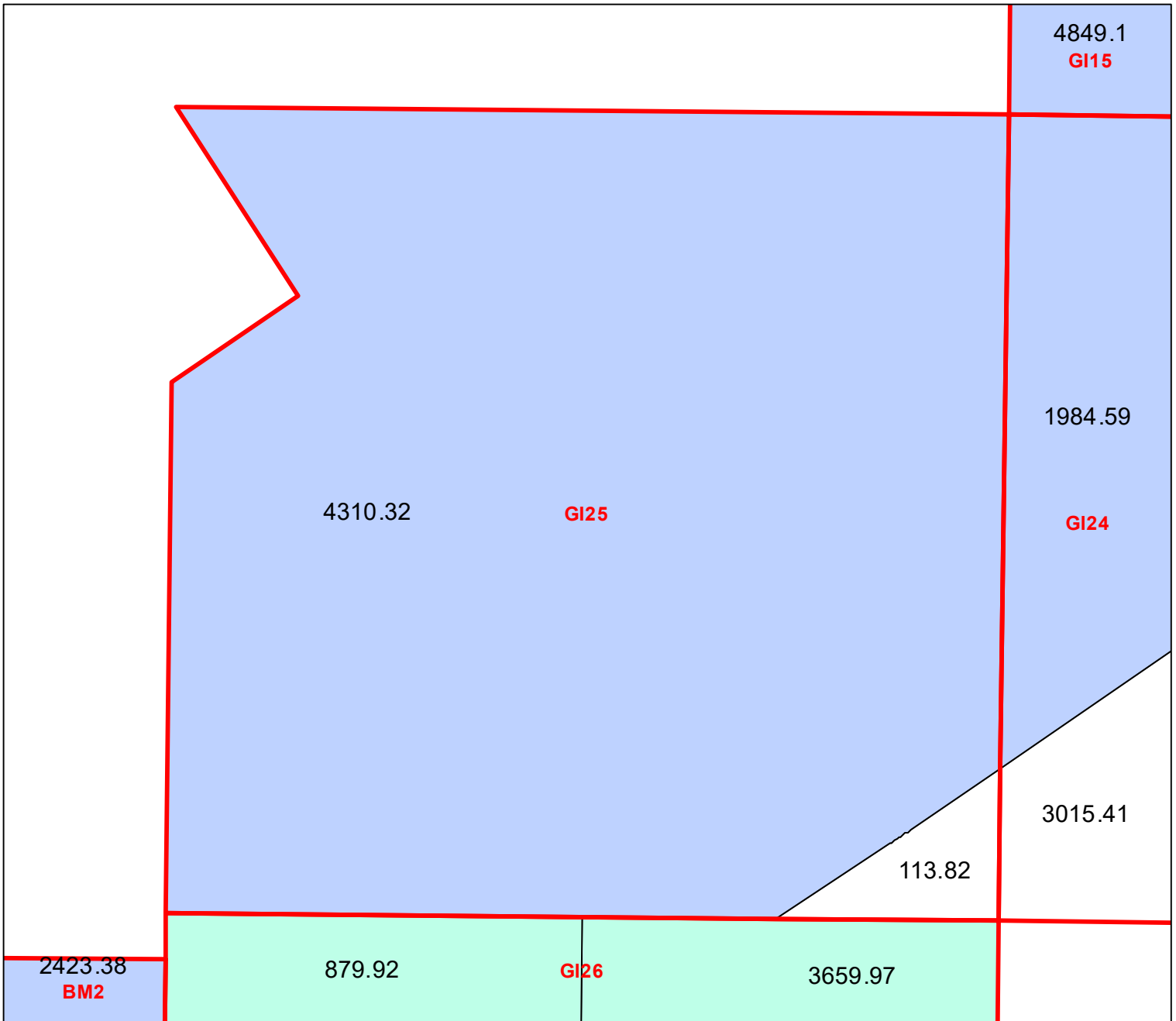
Block portion numbers are in acres

GI24

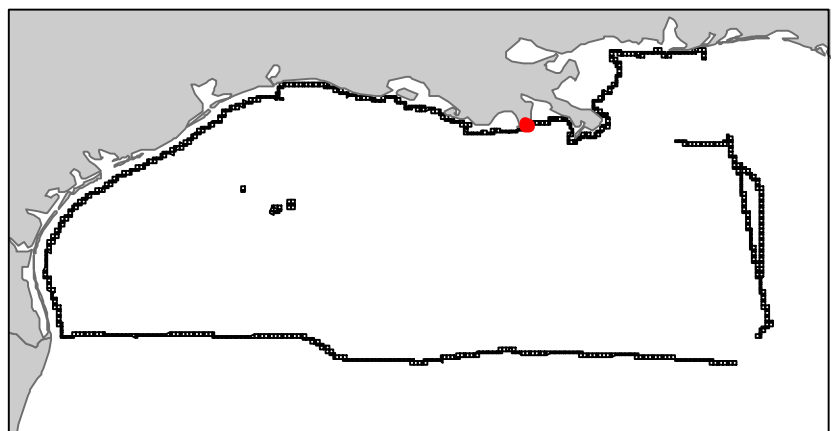
Grand Isle Area

LA7

Block 25



- Split Block
- Deferred Portion
- Portion Landward of the SLA
- Portion that is Non-US Jurisdiction
- Available Portion of Block
- Portion Under Moratorium
- Active Lease (Not-available)




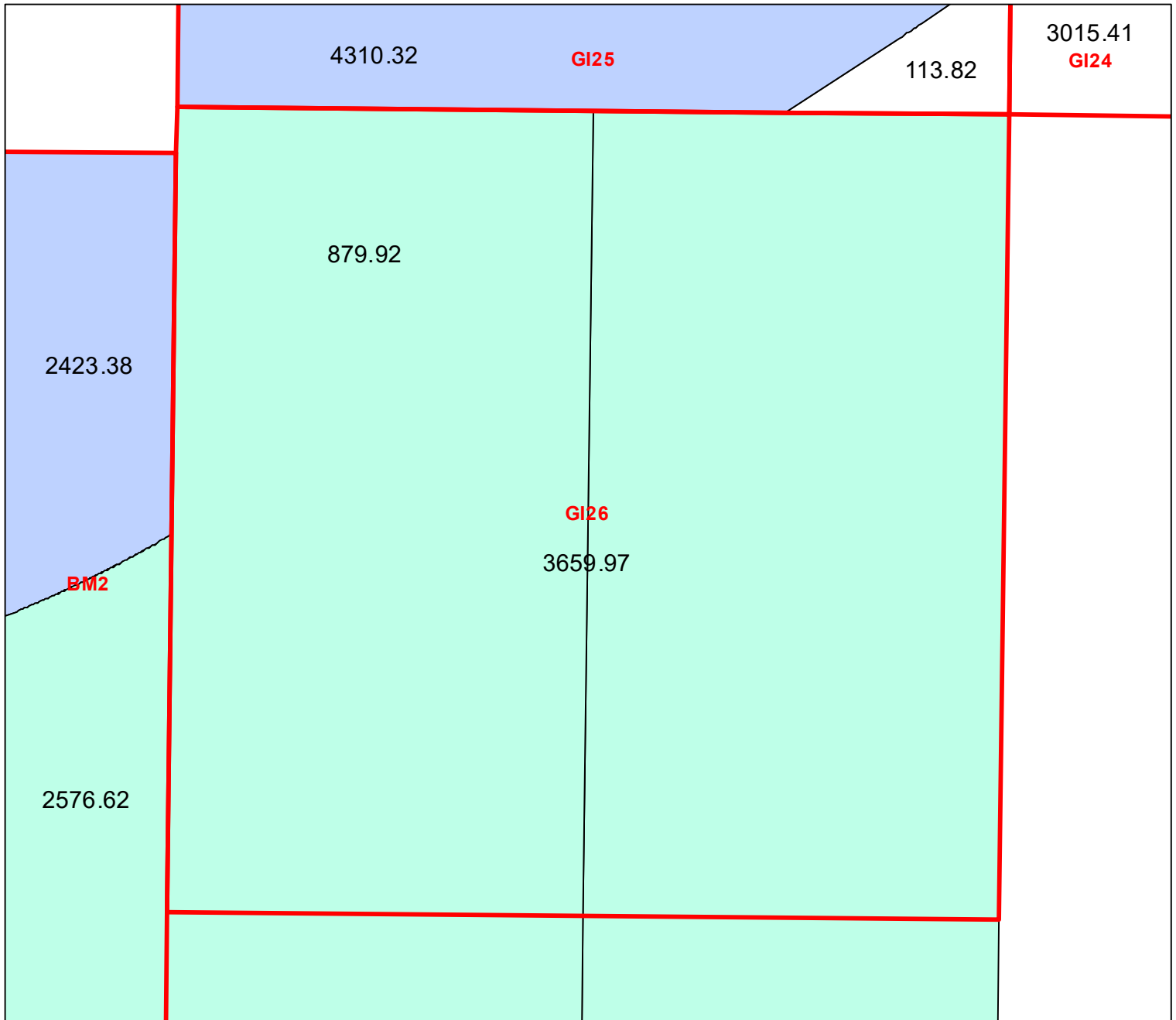
Block portion numbers are in acres

GI25

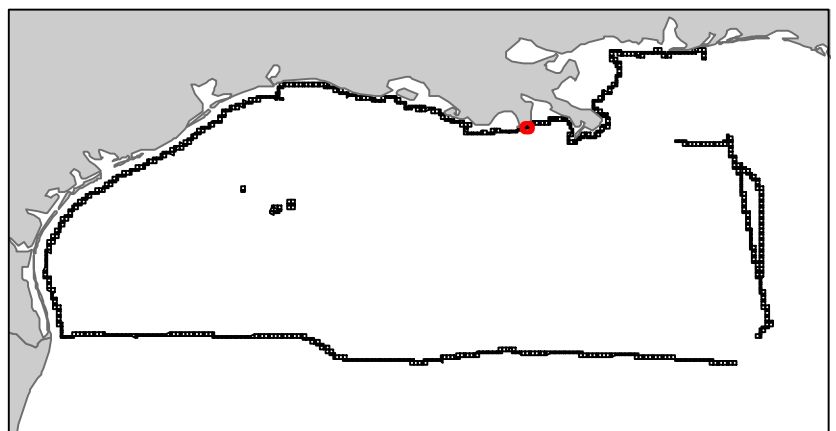
Grand Isle Area

LA7

Block 26



-  Split Block
-  Deferred Portion
-  Portion Landward of the SLA
-  Portion that is Non-US Jurisdiction
-  Available Portion of Block
-  Portion Under Moratorium
-  Active Lease (Not-available)




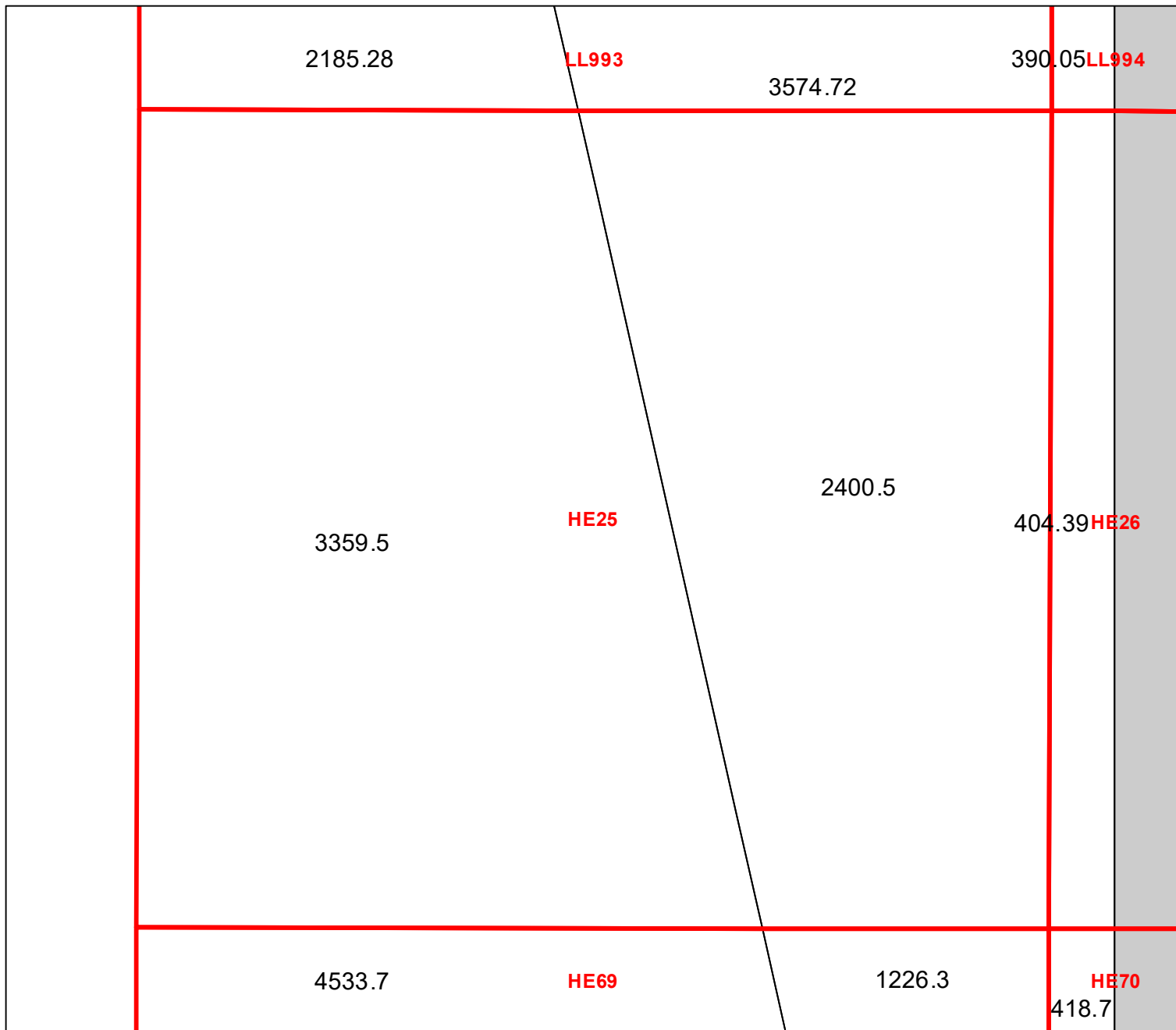
Block portion numbers are in acres

GI26

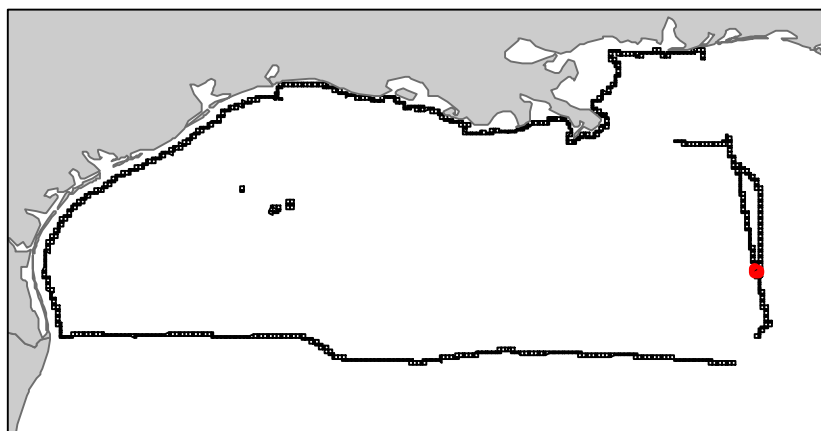
Henderson

NG16-05

Block 25



-  Split Block
-  Deferred Portion
-  Portion Landward of the SLA
-  Portion that is Non-US Jurisdiction
-  Available Portion of Block
-  Portion Under Moratorium
-  Active Lease (Not-available)




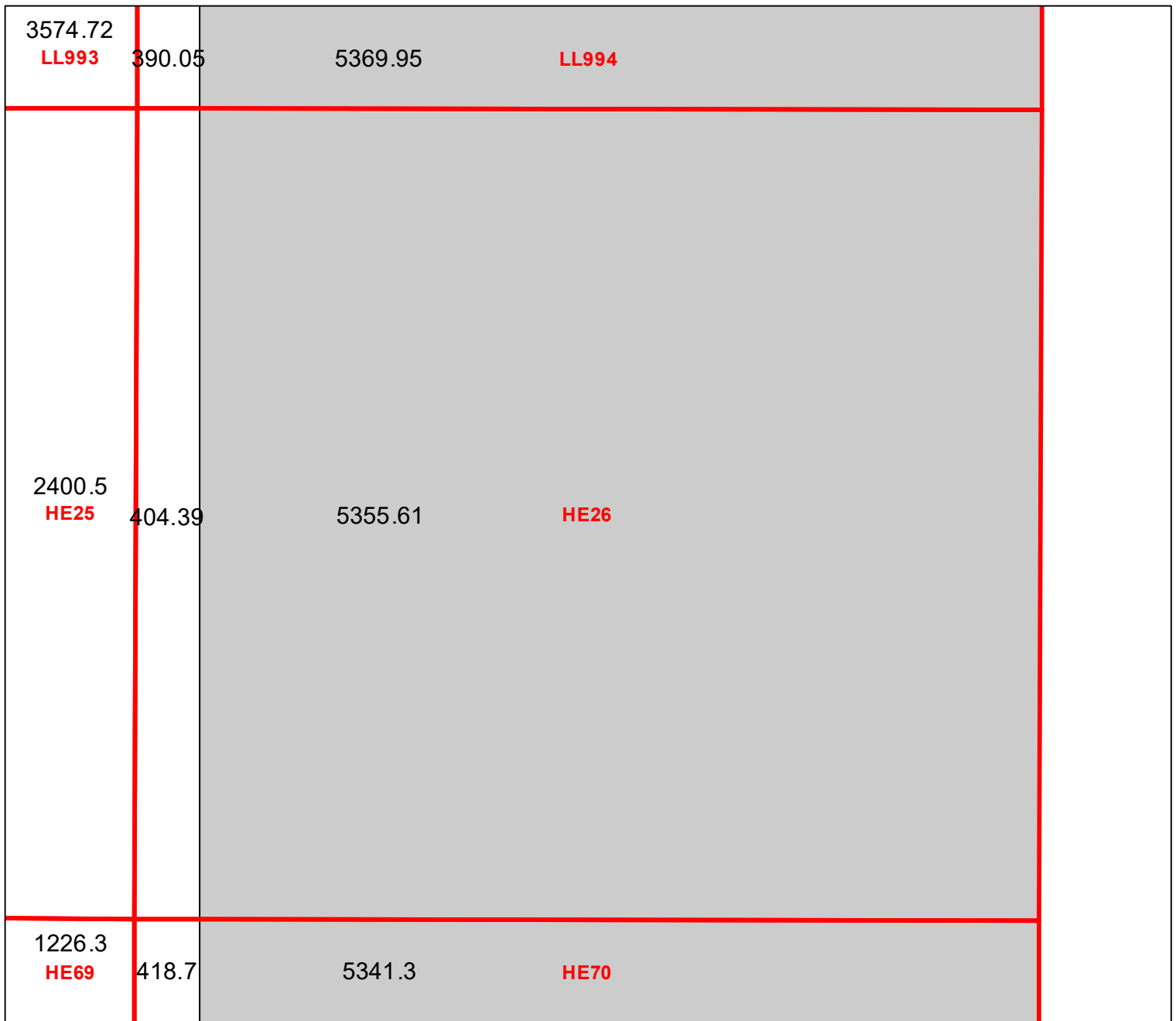
Block portion numbers are in acres

HE25

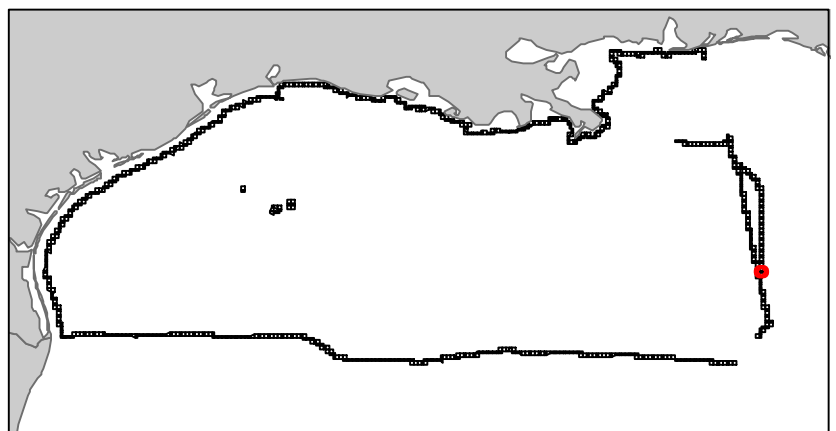
Henderson

NG16-05

Block 26



- Split Block
- Deferred Portion
- Portion Landward of the SLA
- Portion that is Non-US Jurisdiction
- Available Portion of Block
- Portion Under Moratorium
- Active Lease (Not-available)




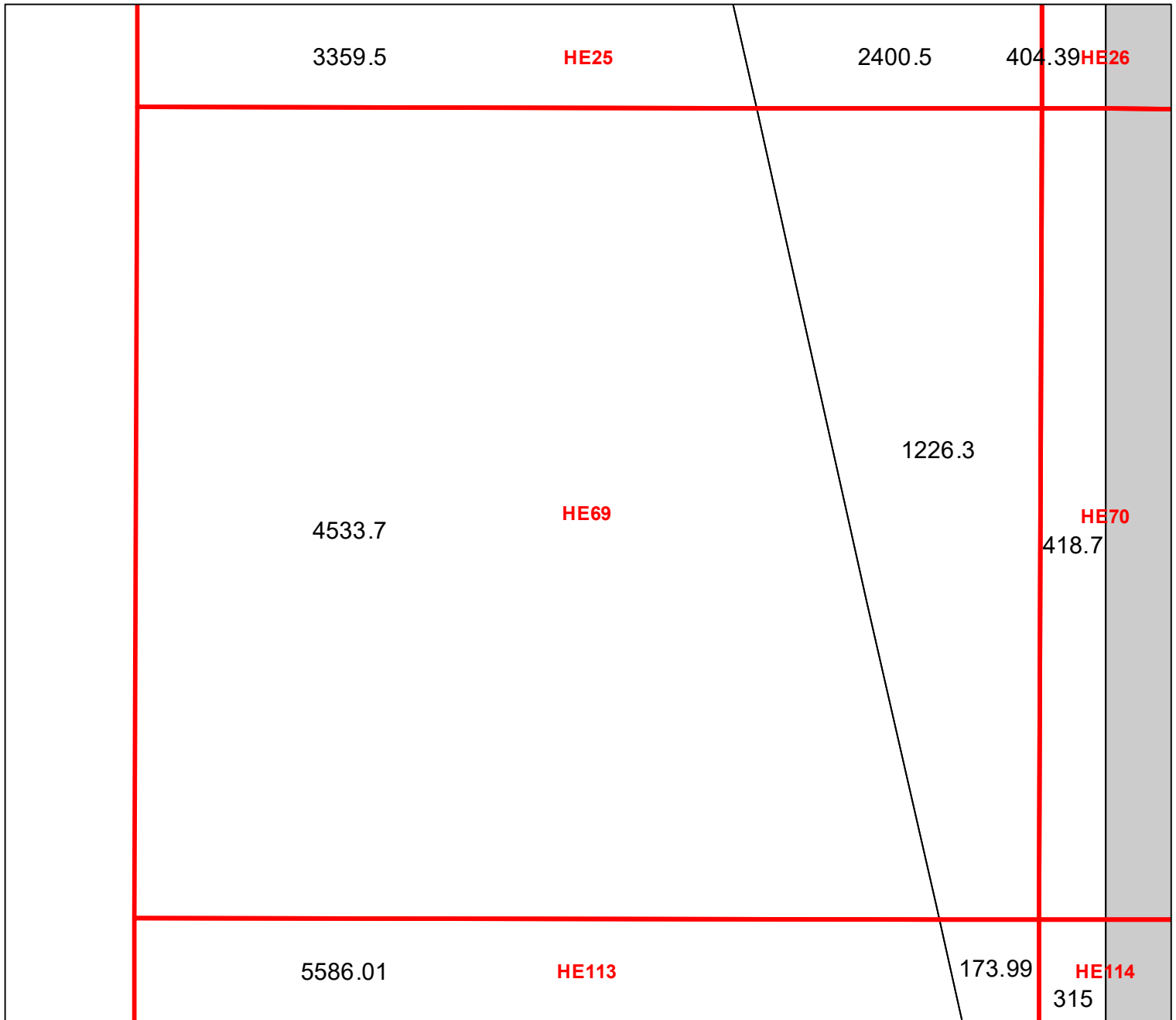
Block portion numbers are in acres

HE26

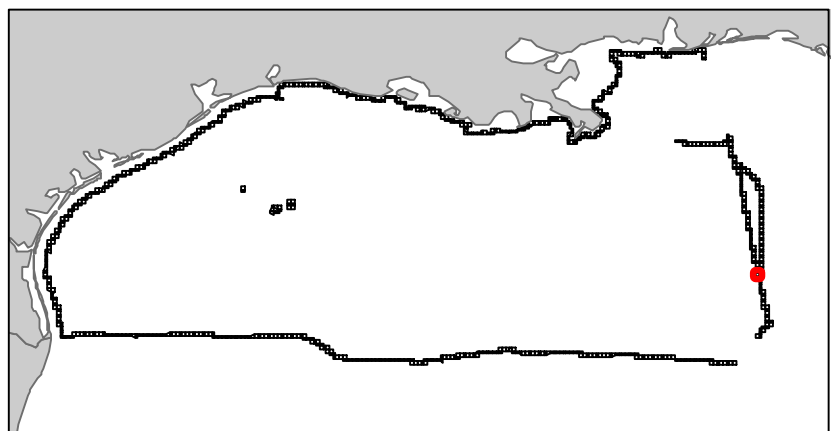
Henderson

NG16-05

Block 69



-  Split Block
-  Deferred Portion
-  Portion Landward of the SLA
-  Portion that is Non-US Jurisdiction
-  Available Portion of Block
-  Portion Under Moratorium
-  Active Lease (Not-available)




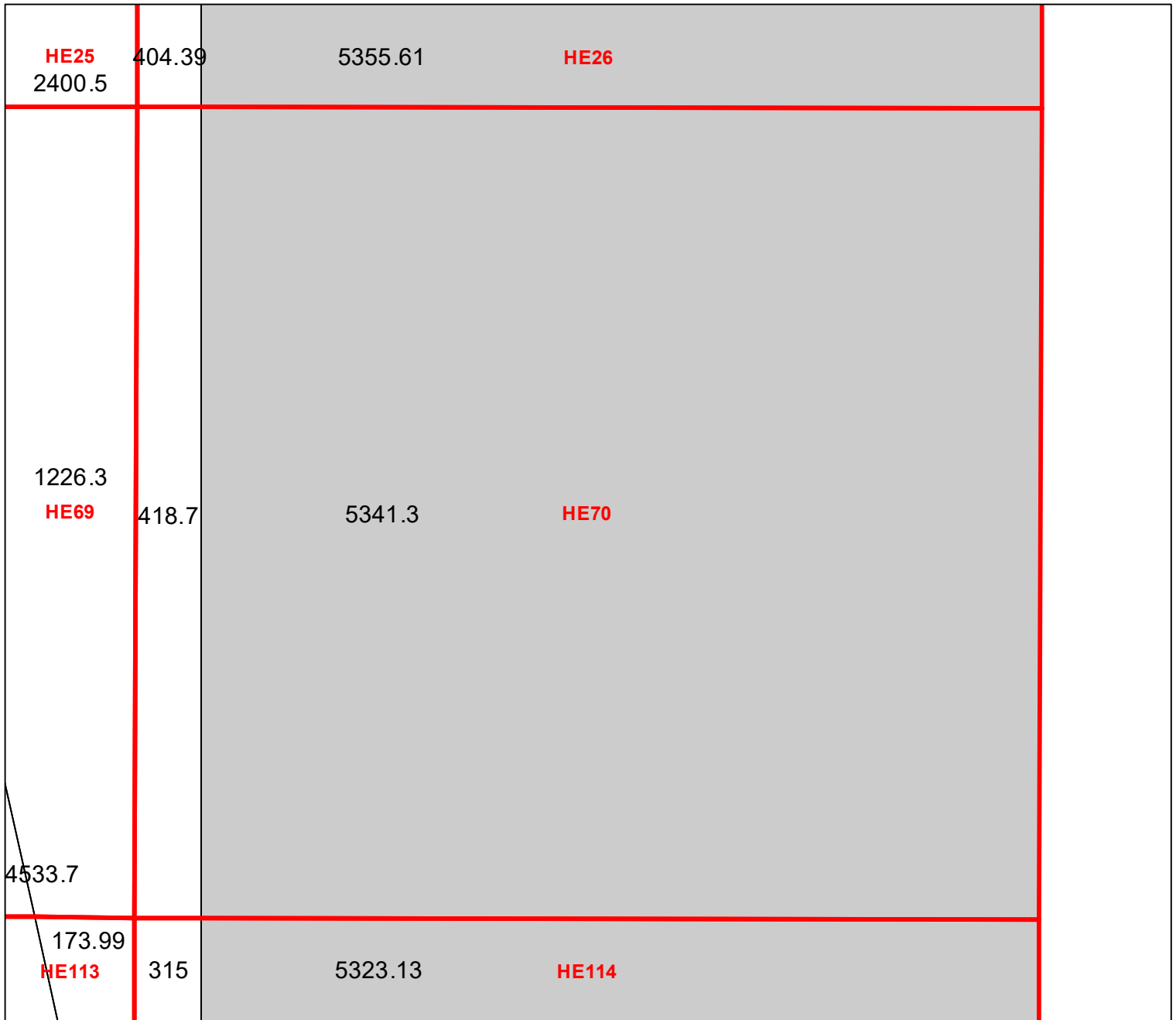
Block portion numbers are in acres

HE69

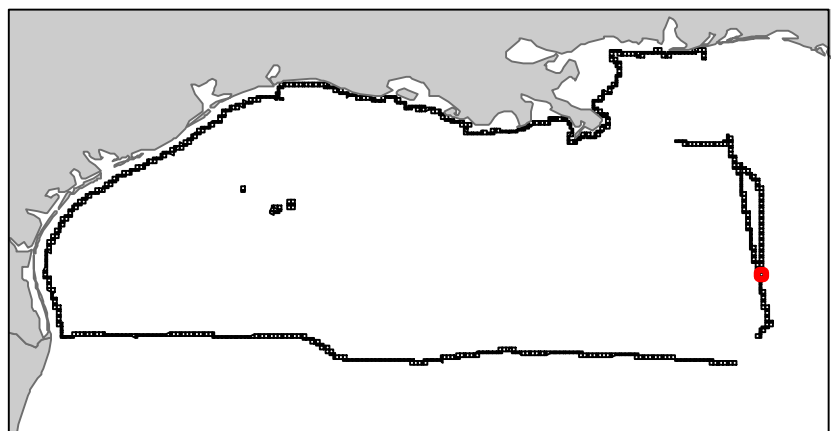
Henderson

NG16-05

Block 70



- Split Block
- Deferred Portion
- Portion Landward of the SLA
- Portion that is Non-US Jurisdiction
- Available Portion of Block
- Portion Under Moratorium
- Active Lease (Not-available)




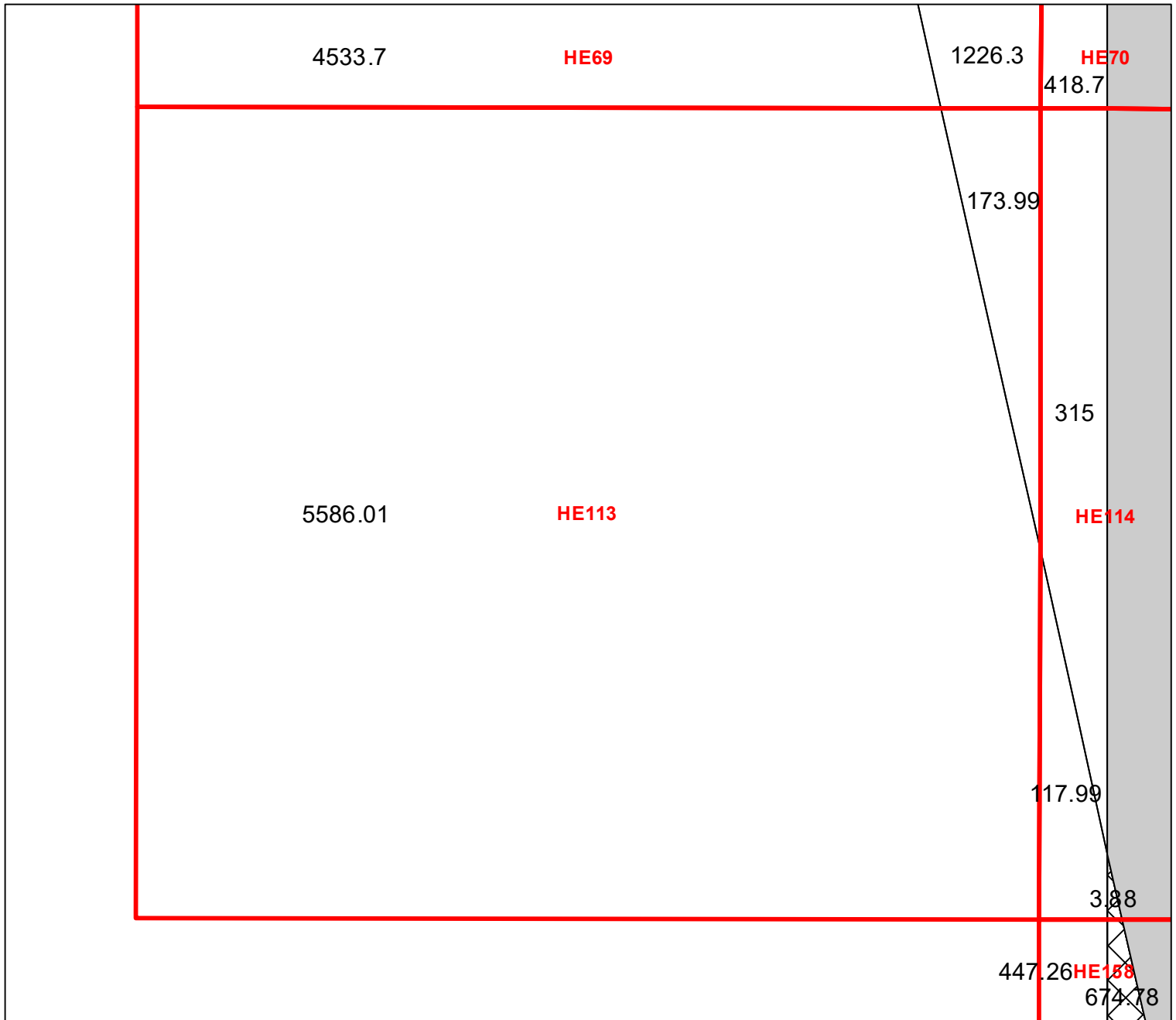
Block portion numbers are in acres

HE70

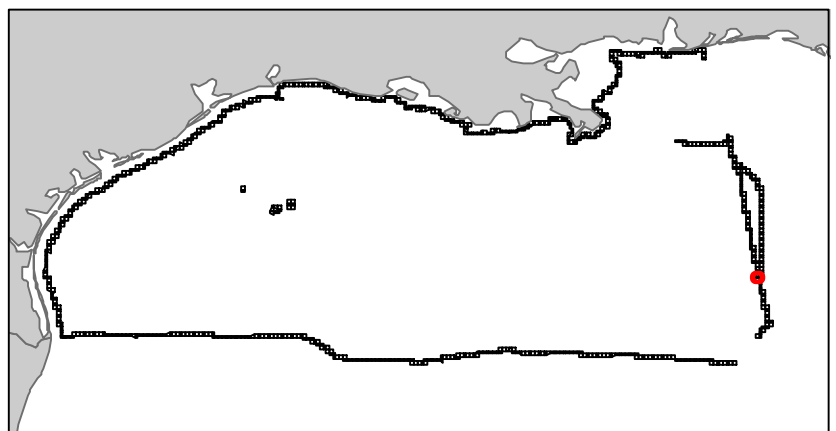
Henderson

NG16-05

Block 113



-  Split Block
-  Deferred Portion
-  Portion Landward of the SLA
-  Portion that is Non-US Jurisdiction
-  Available Portion of Block
-  Portion Under Moratorium
-  Active Lease (Not-available)




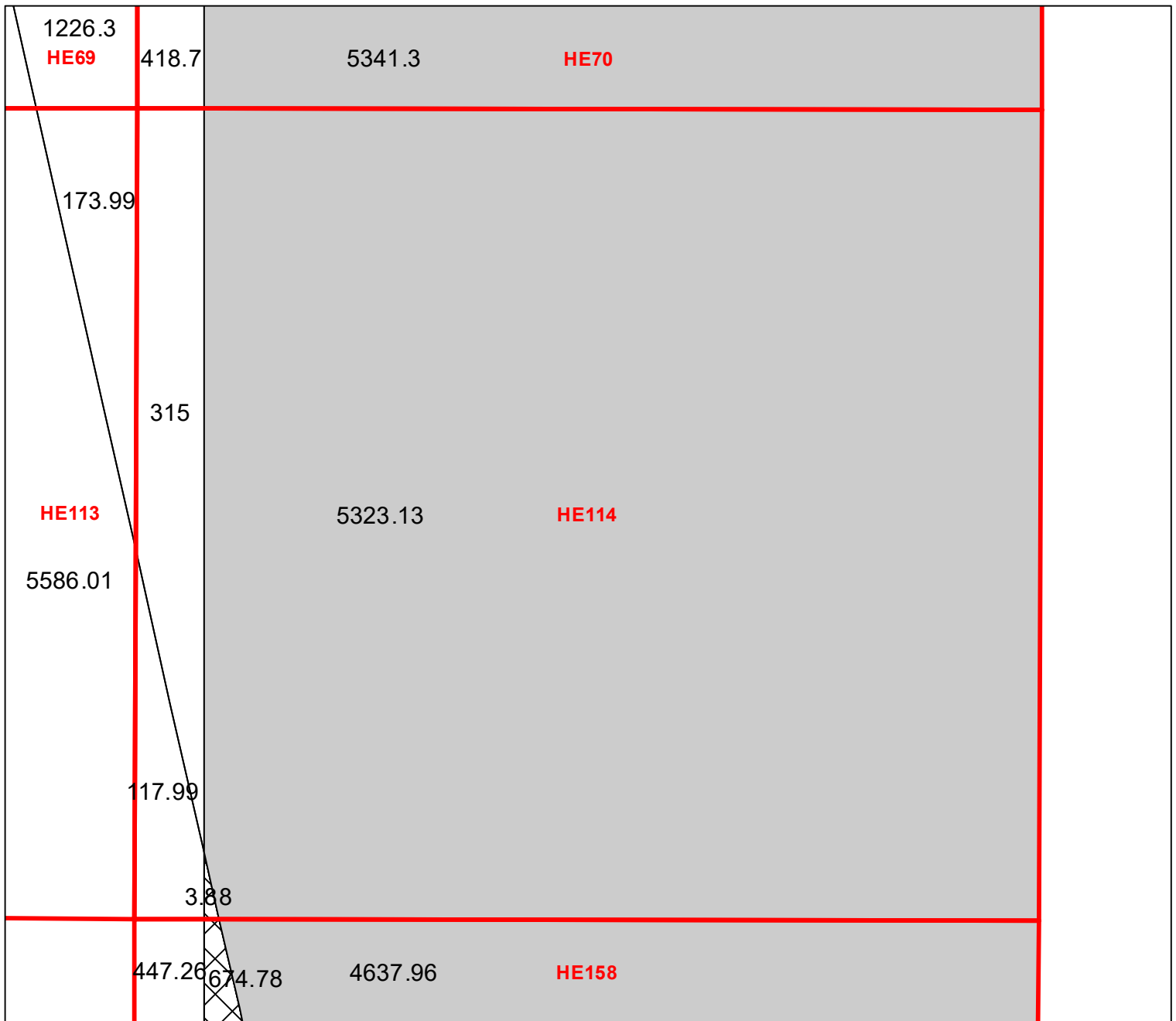
Block portion numbers are in acres

HE113

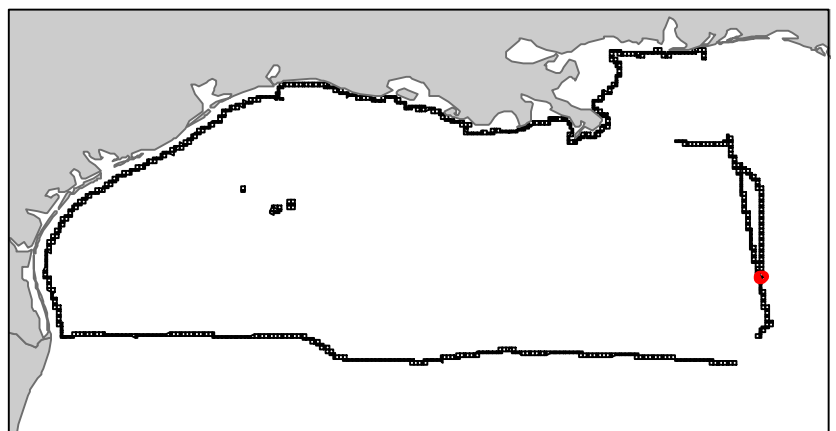
Henderson

NG16-05

Block 114



- Split Block
- Deferred Portion
- Portion Landward of the SLA
- Portion that is Non-US Jurisdiction
- Available Portion of Block
- Portion Under Moratorium
- Active Lease (Not-available)




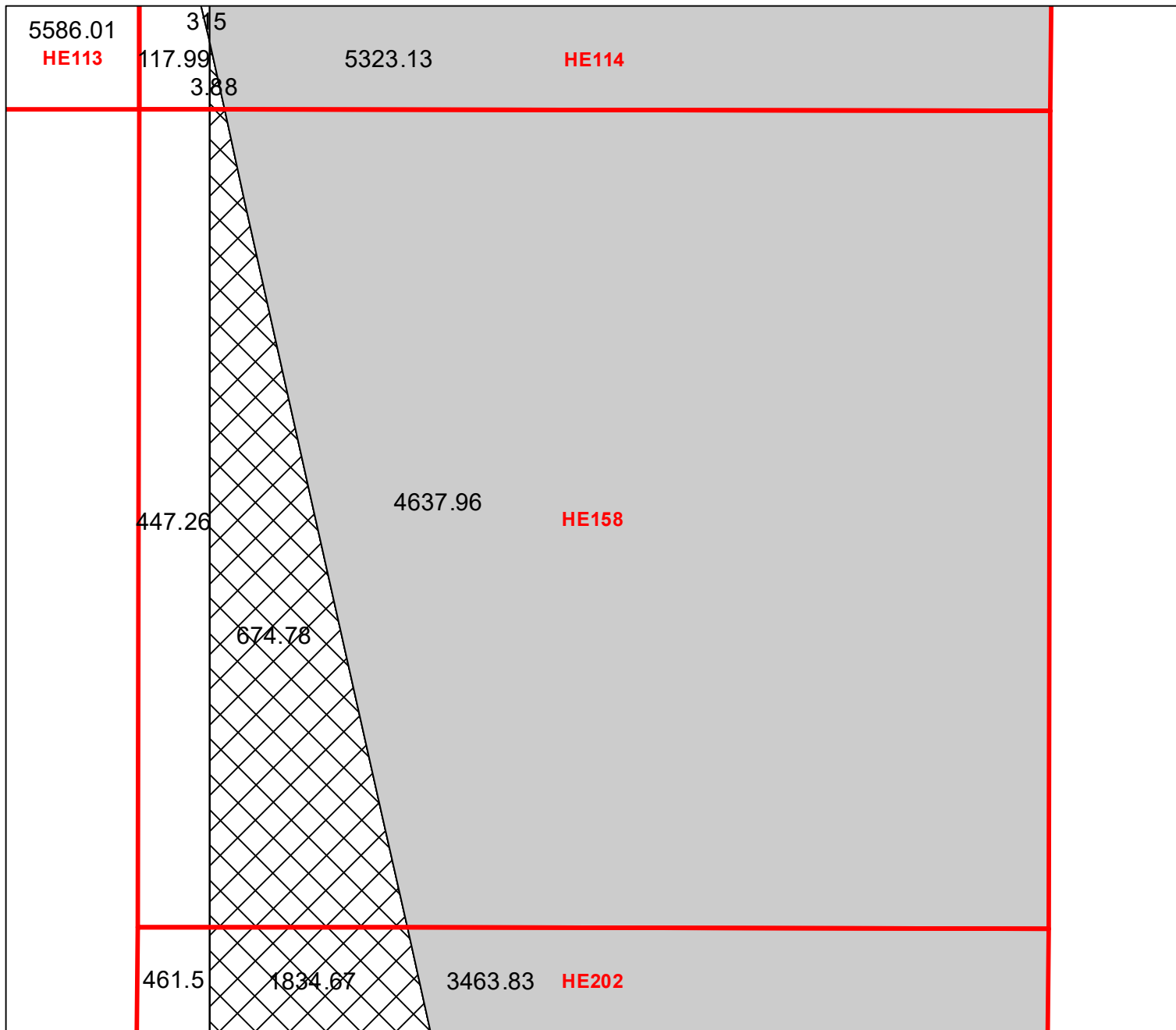

Block portion numbers are in acres

HE114

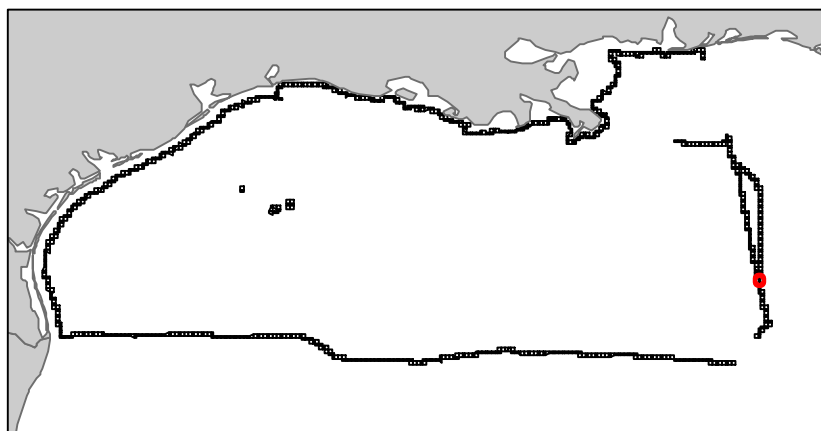
Henderson

NG16-05

Block 158



- Split Block
- Deferred Portion
- Portion Landward of the SLA
- Portion that is Non-US Jurisdiction
- Available Portion of Block
- Portion Under Moratorium
- Active Lease (Not-available)




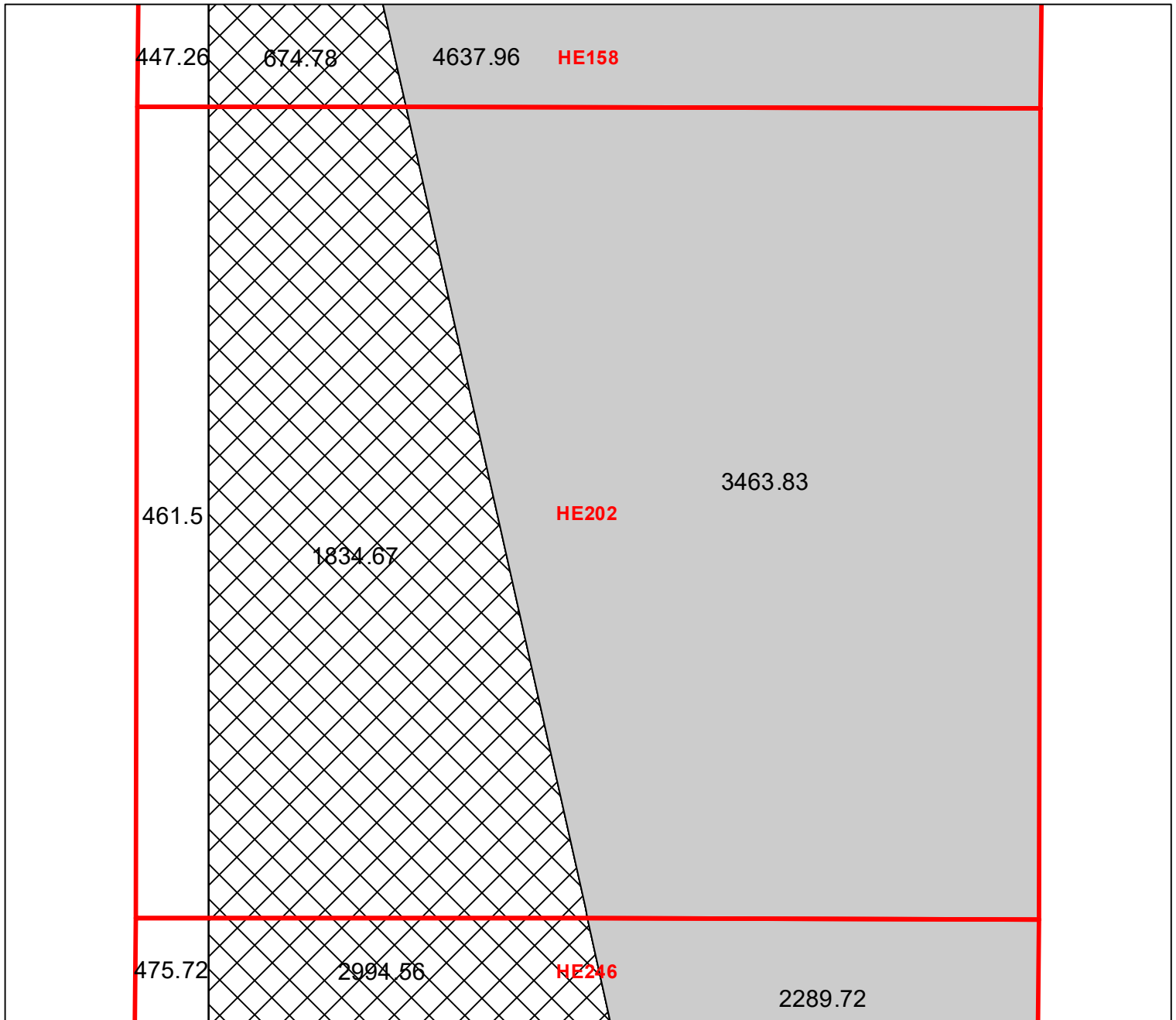
Block portion numbers are in acres

HE158

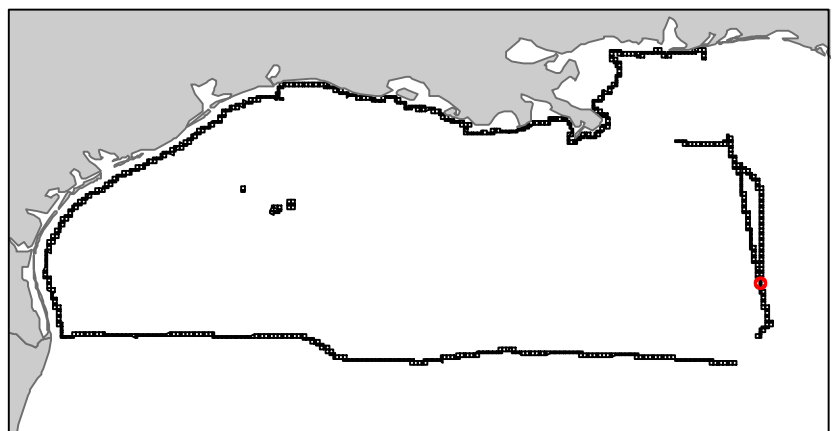
Henderson

NG16-05

Block 202



-  Split Block
-  Deferred Portion
-  Portion Landward of the SLA
-  Portion that is Non-US Jurisdiction
-  Available Portion of Block
-  Portion Under Moratorium
-  Active Lease (Not-available)




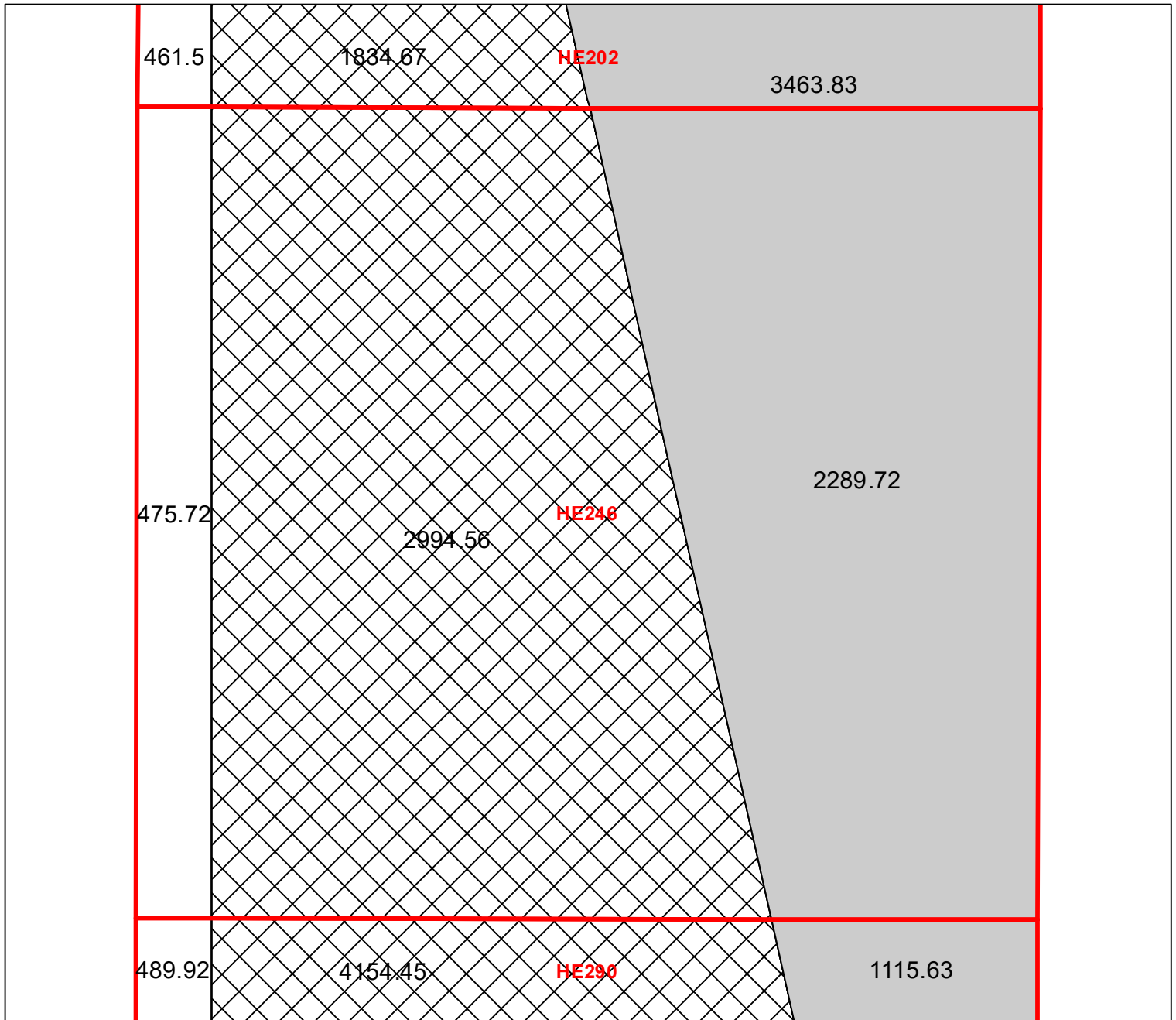
Block portion numbers are in acres

HE202

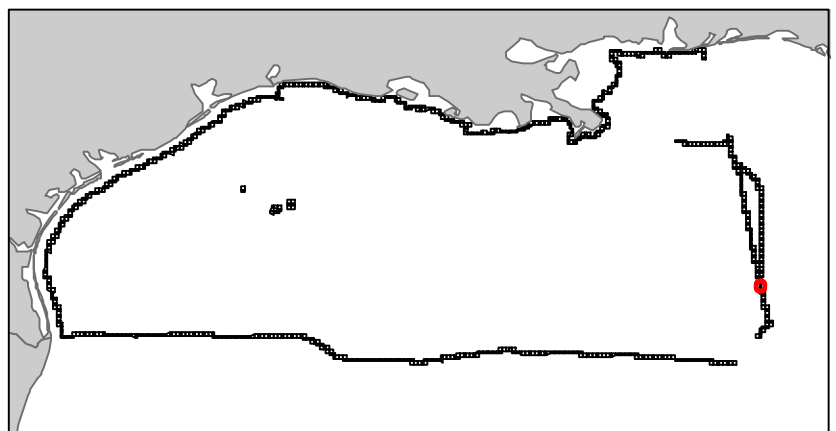
Henderson

NG16-05

Block 246



-  Split Block
-  Deferred Portion
-  Portion Landward of the SLA
-  Portion that is Non-US Jurisdiction
-  Available Portion of Block
-  Portion Under Moratorium
-  Active Lease (Not-available)




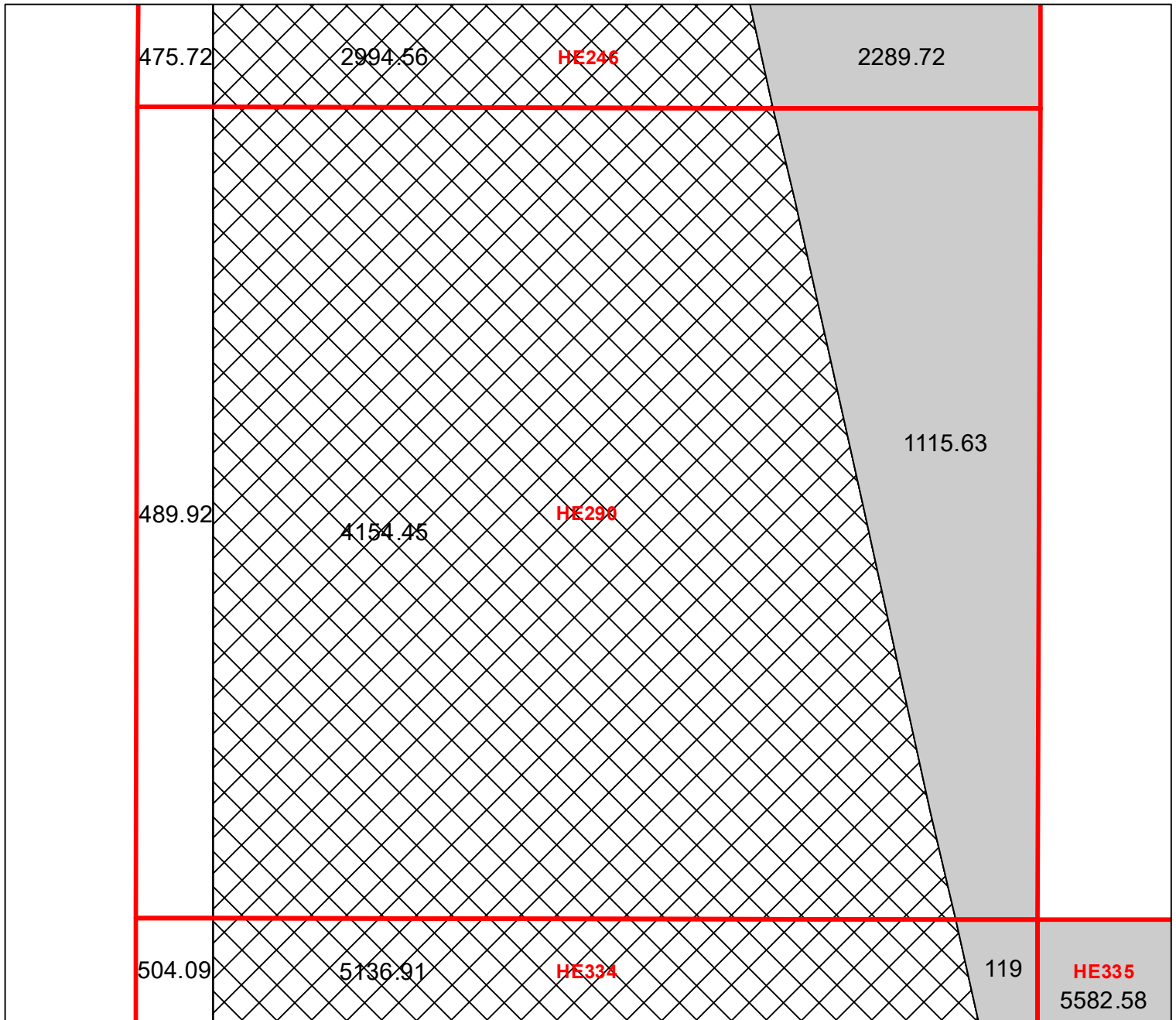
Block portion numbers are in acres

HE246

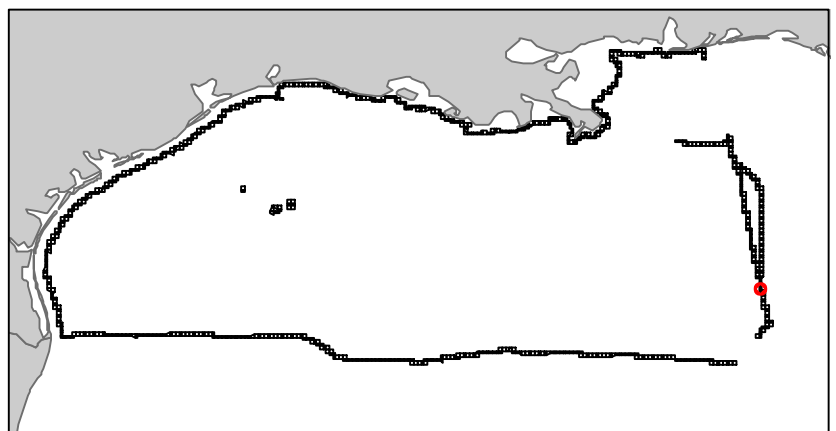
Henderson

NG16-05

Block 290



- Split Block
- Deferred Portion
- Portion Landward of the SLA
- Portion that is Non-US Jurisdiction
- Available Portion of Block
- Portion Under Moratorium
- Active Lease (Not-available)




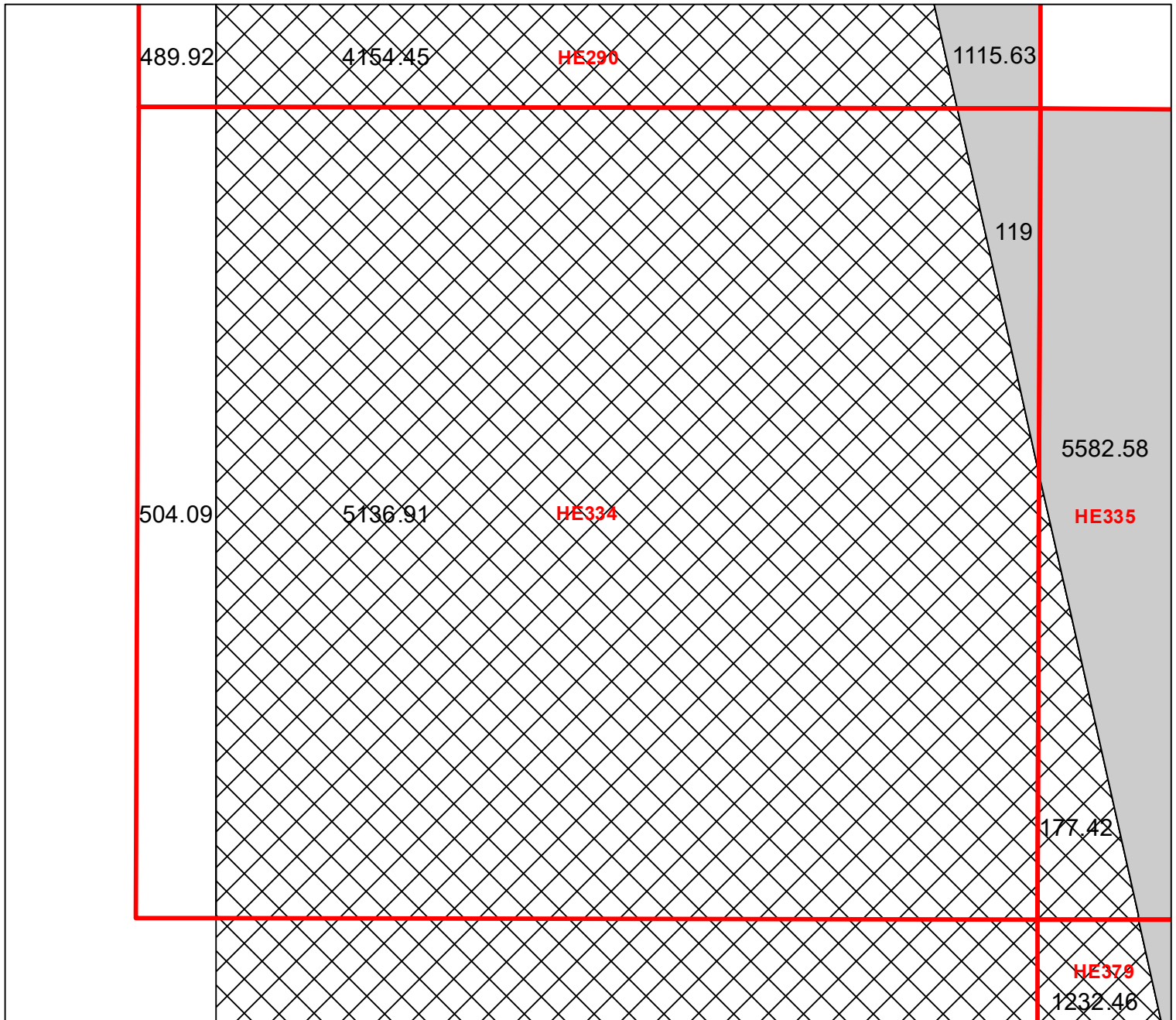
Block portion numbers are in acres

HE290

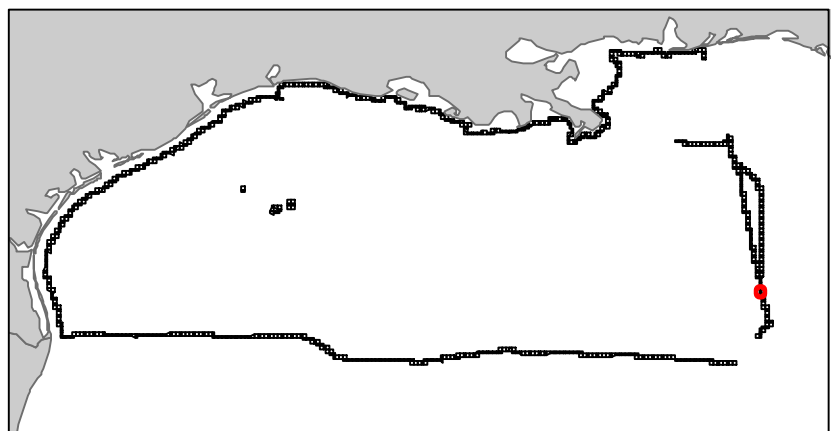
Henderson

NG16-05

Block 334



-  Split Block
-  Deferred Portion
-  Portion Landward of the SLA
-  Portion that is Non-US Jurisdiction
-  Available Portion of Block
-  Portion Under Moratorium
-  Active Lease (Not-available)




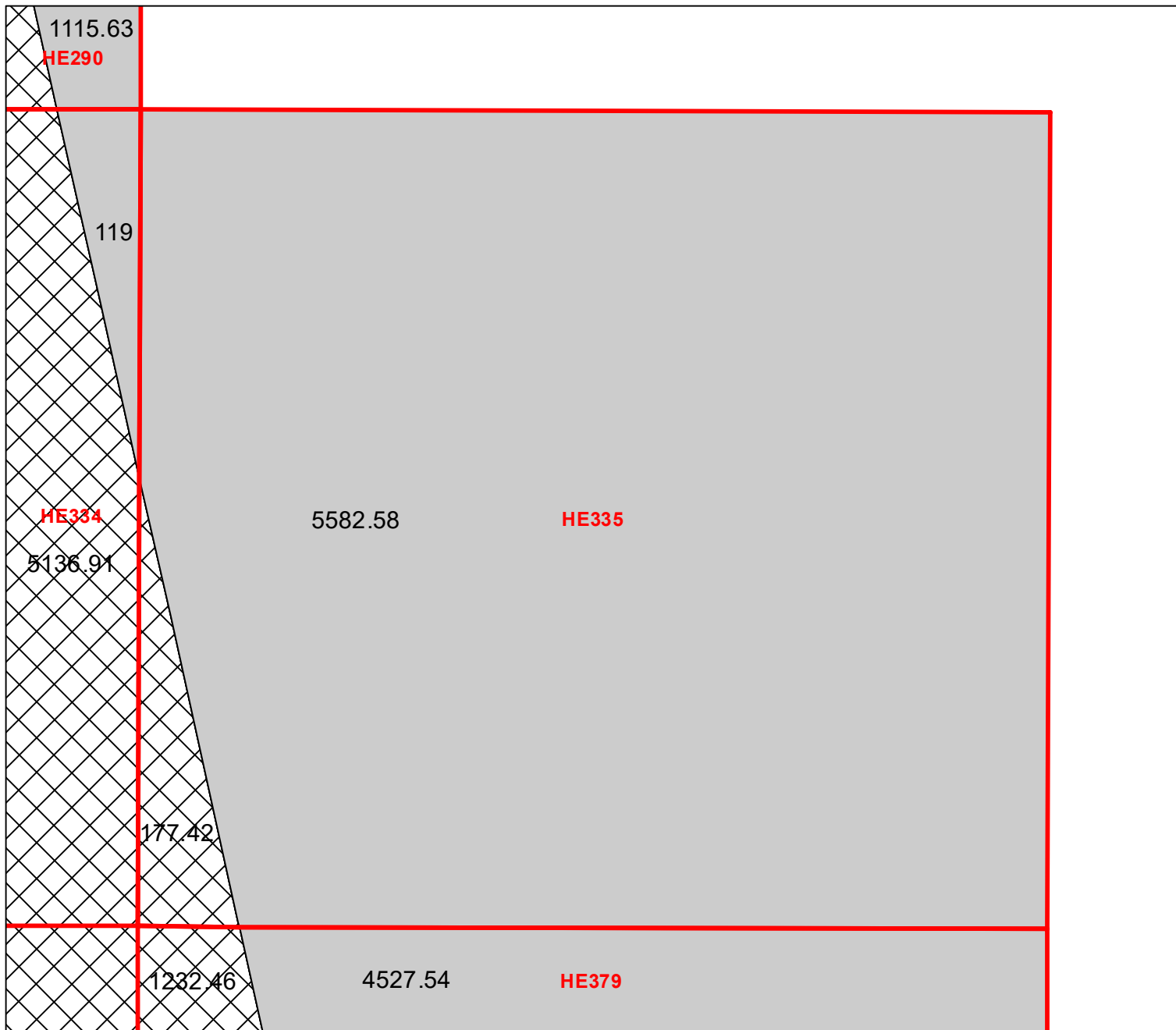

Block portion numbers are in acres

HE334

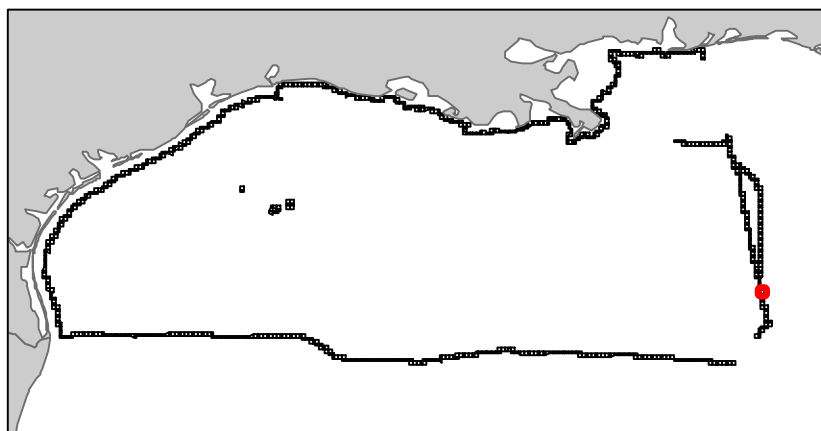
Henderson

NG16-05

Block 335



- Split Block
- Deferred Portion
- Portion Landward of the SLA
- Portion that is Non-US Jurisdiction
- Available Portion of Block
- Portion Under Moratorium
- Active Lease (Not-available)




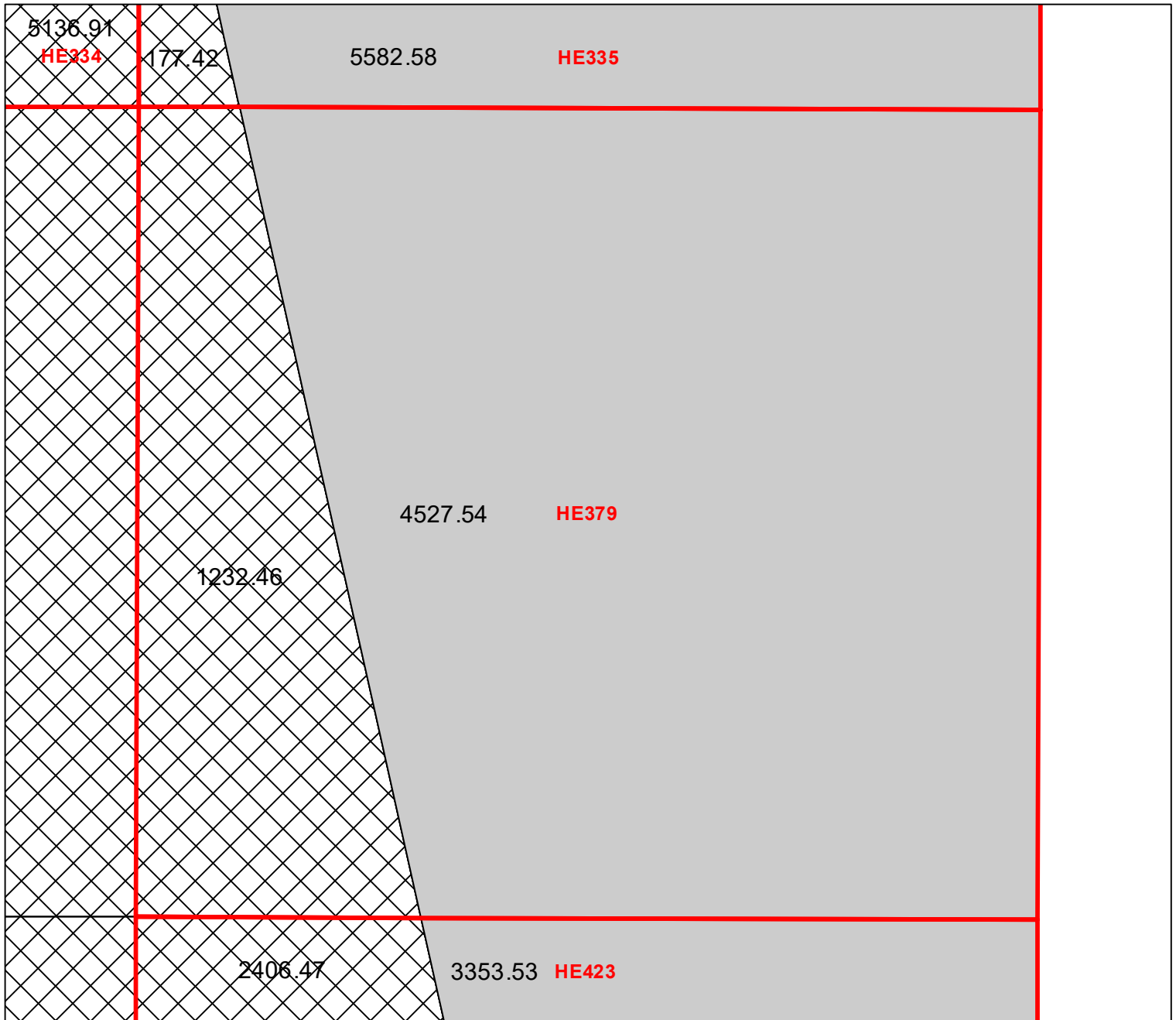
Block portion numbers are in acres

HE335

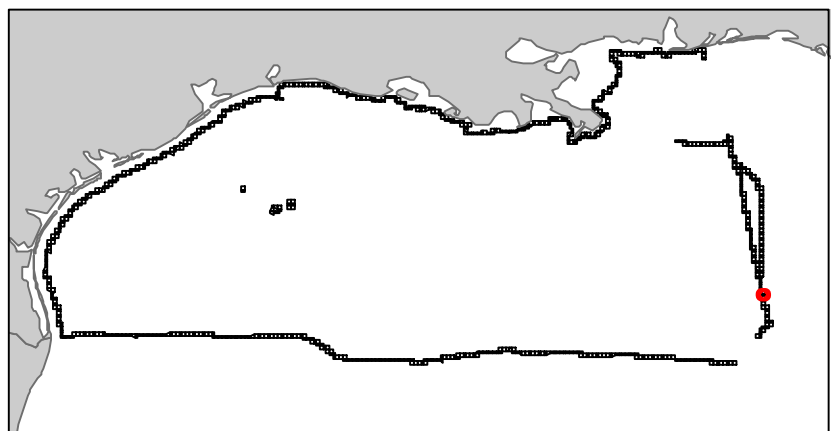
Henderson

NG16-05

Block 379



-  Split Block
-  Deferred Portion
-  Portion Landward of the SLA
-  Portion that is Non-US Jurisdiction
-  Available Portion of Block
-  Portion Under Moratorium
-  Active Lease (Not-available)




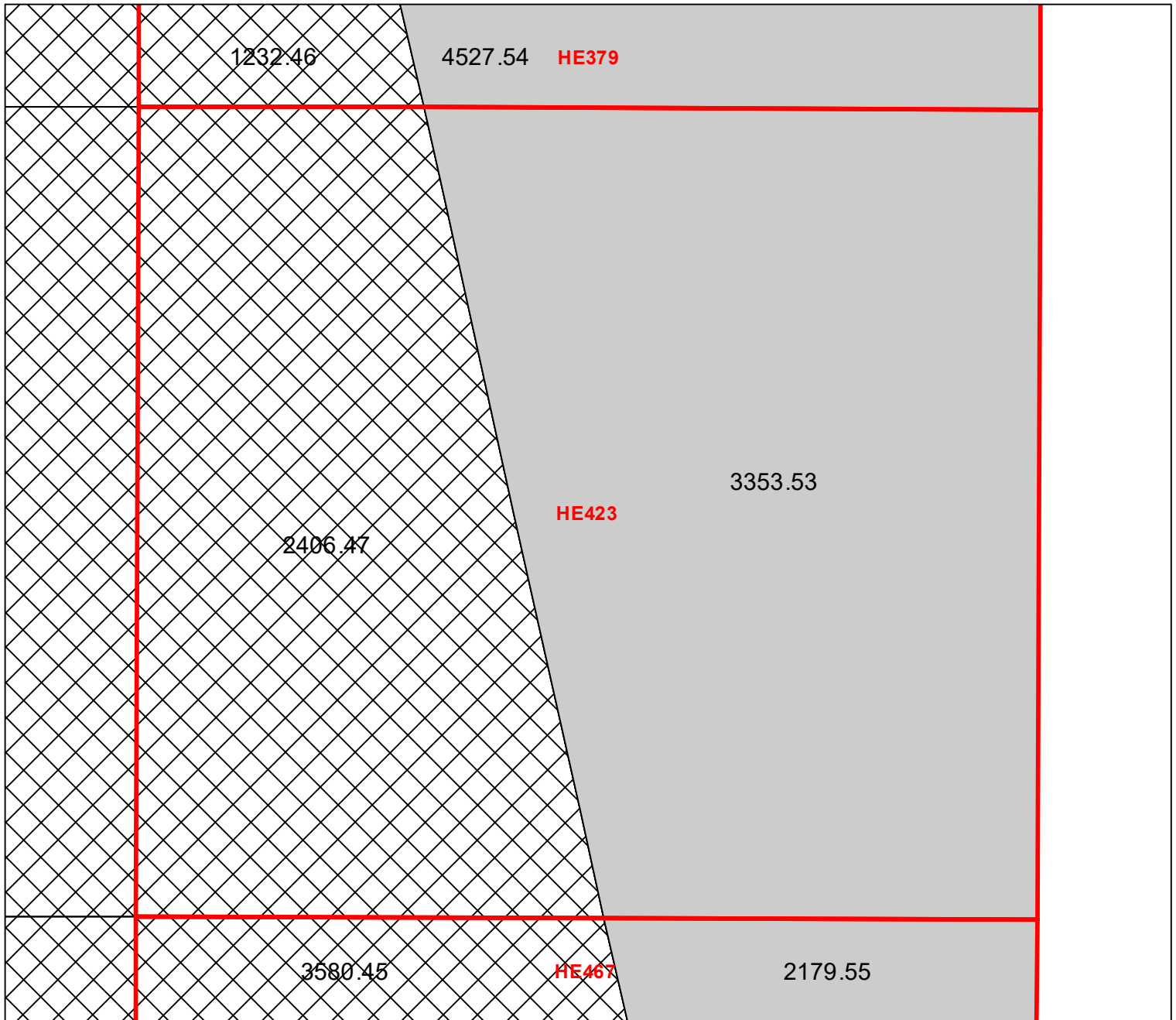
Block portion numbers are in acres

HE379

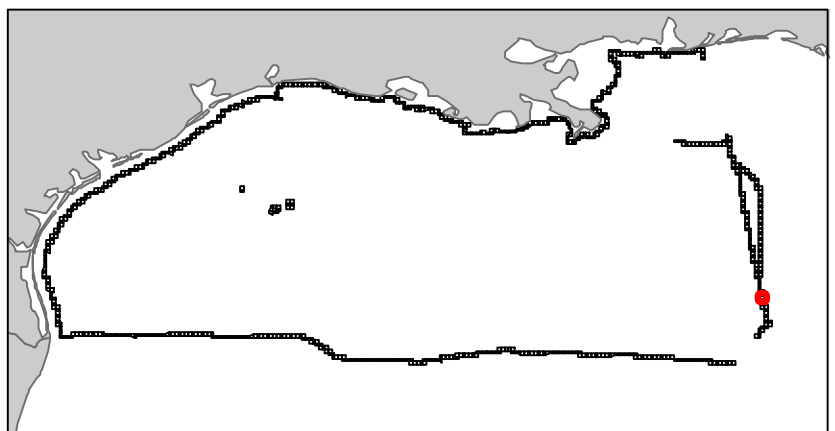
Henderson

NG16-05

Block 423



- Split Block
- Deferred Portion
- Portion Landward of the SLA
- Portion that is Non-US Jurisdiction
- Available Portion of Block
- Portion Under Moratorium
- Active Lease (Not-available)




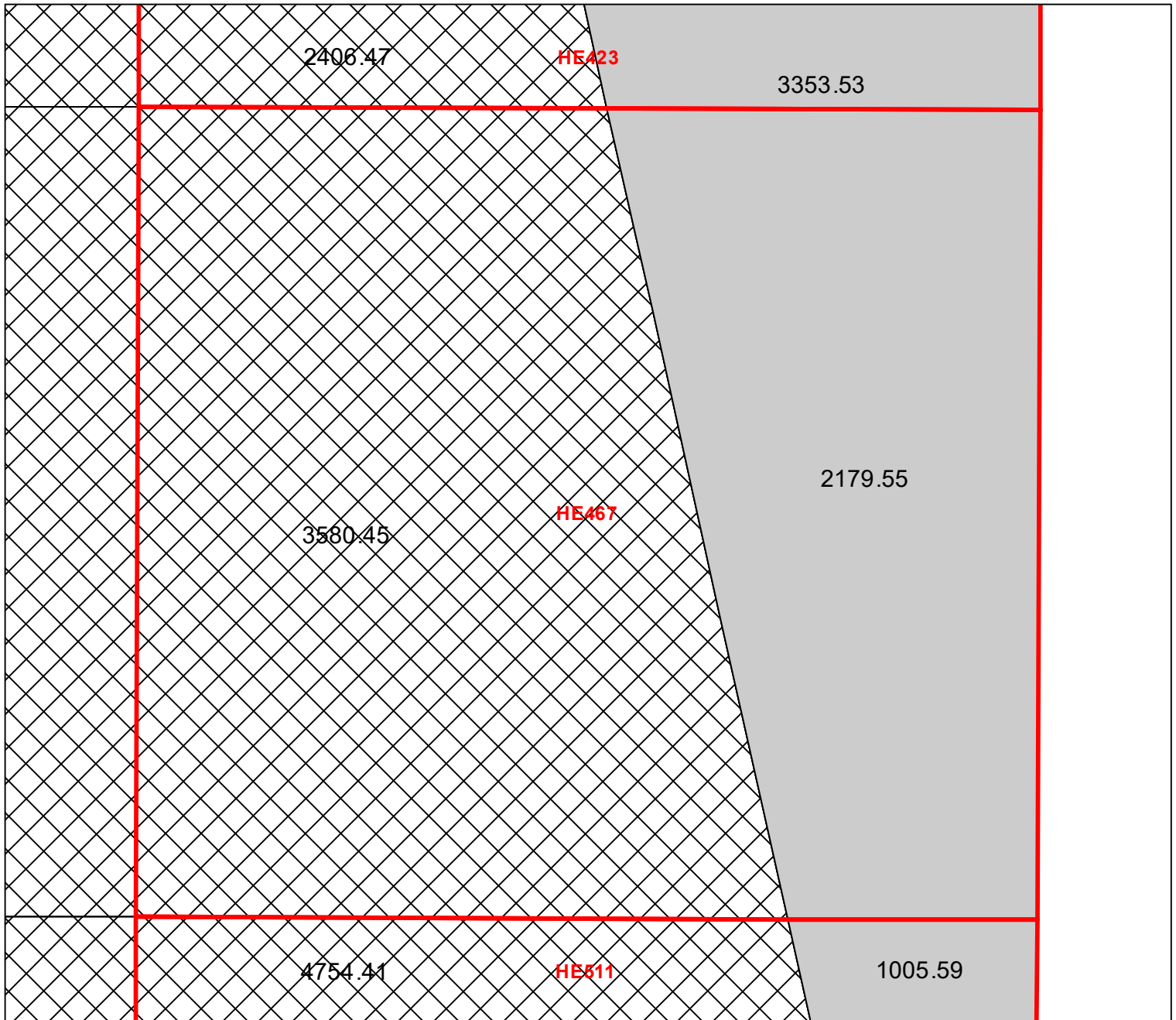
Block portion numbers are in acres

HE423

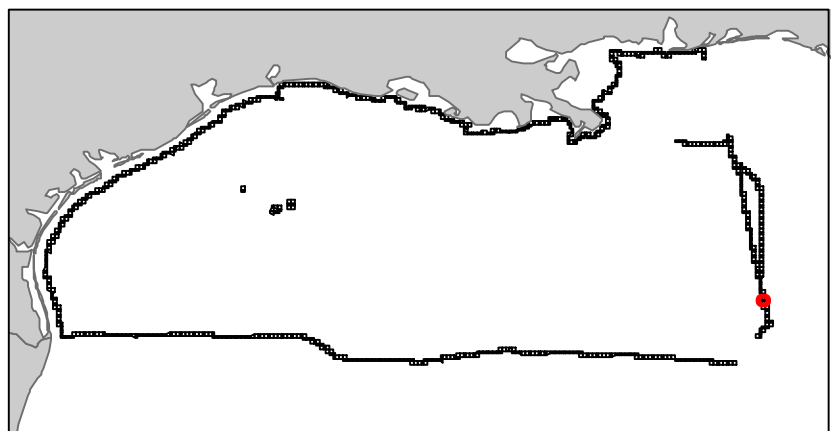
Henderson

NG16-05

Block 467



- Split Block
- Deferred Portion
- Portion Landward of the SLA
- Portion that is Non-US Jurisdiction
- Available Portion of Block
- Portion Under Moratorium
- Active Lease (Not-available)




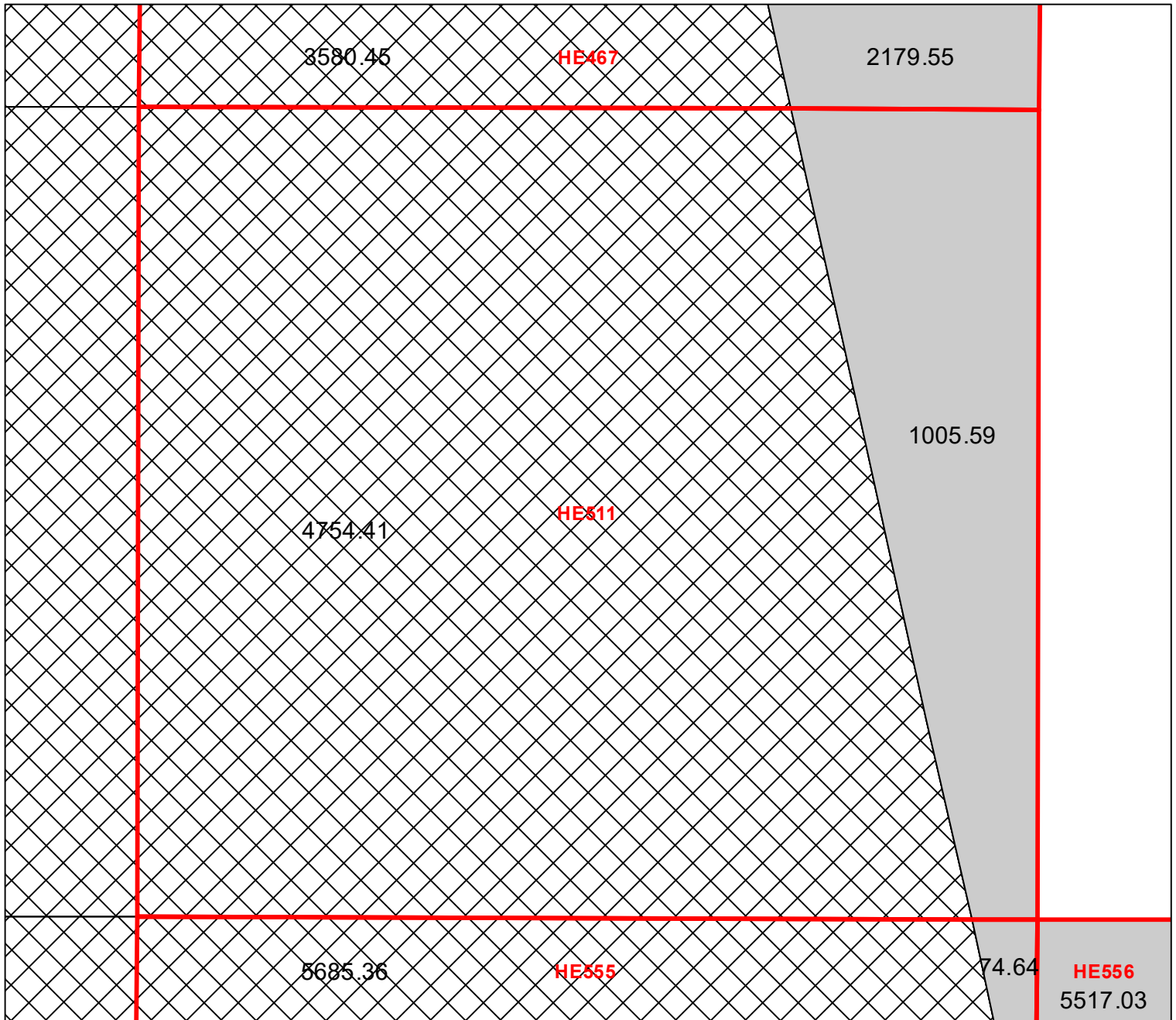
Block portion numbers are in acres

HE467

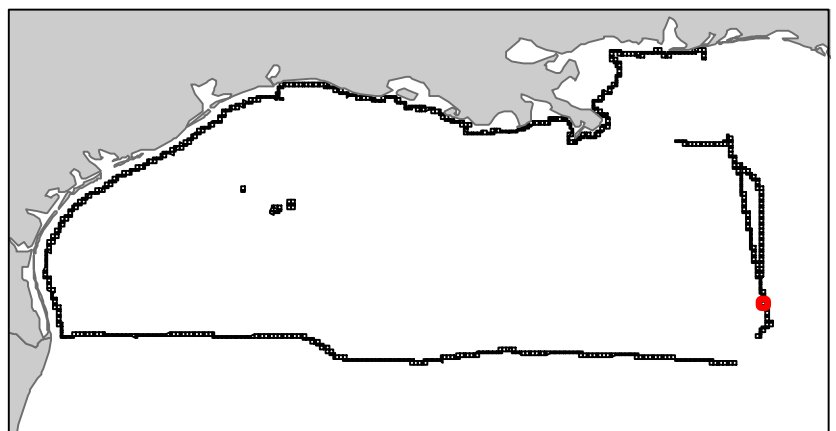
Henderson

NG16-05

Block 511



-  Split Block
-  Deferred Portion
-  Portion Landward of the SLA
-  Portion that is Non-US Jurisdiction
-  Available Portion of Block
-  Portion Under Moratorium
-  Active Lease (Not-available)




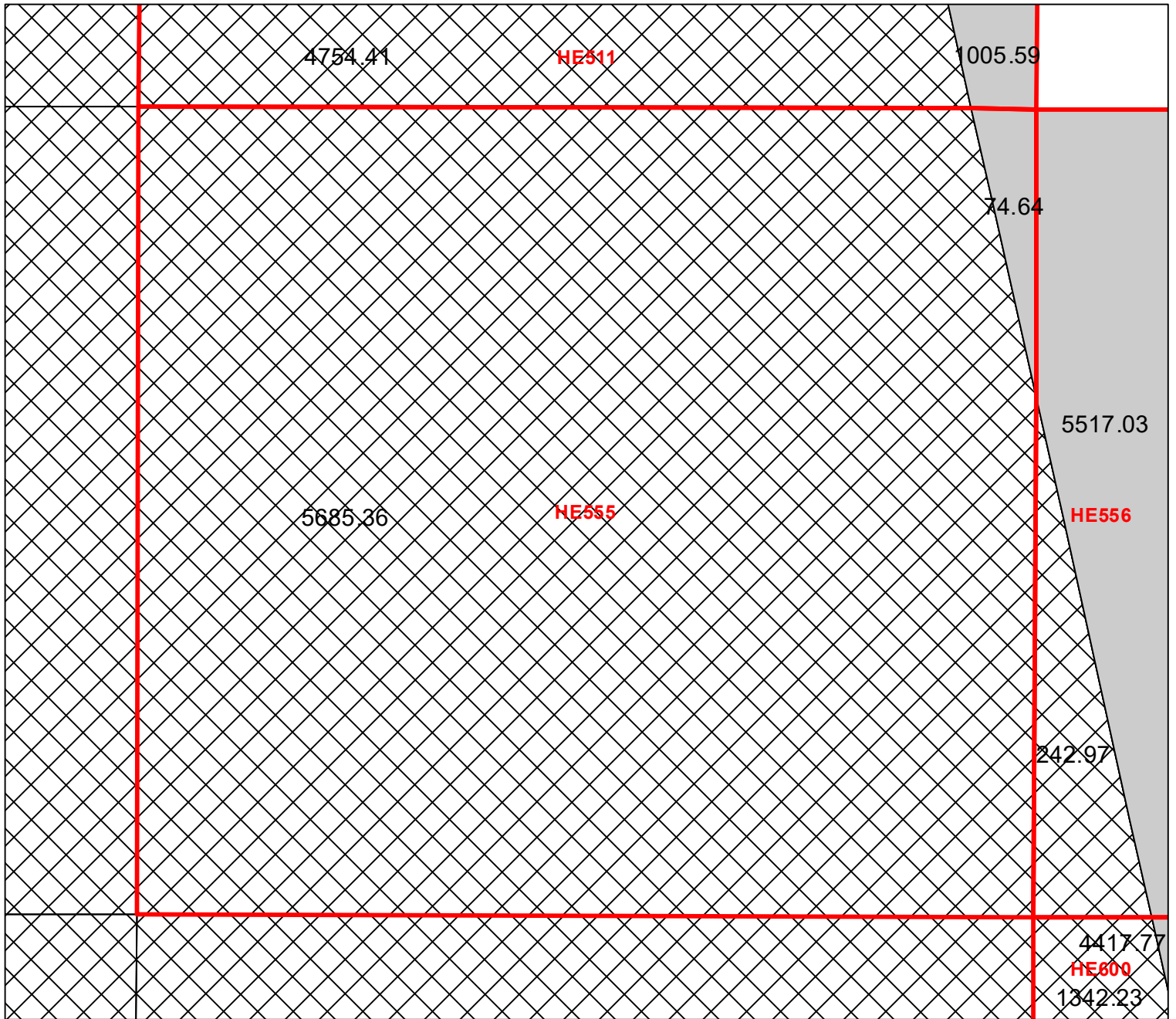
Block portion numbers are in acres

HE511

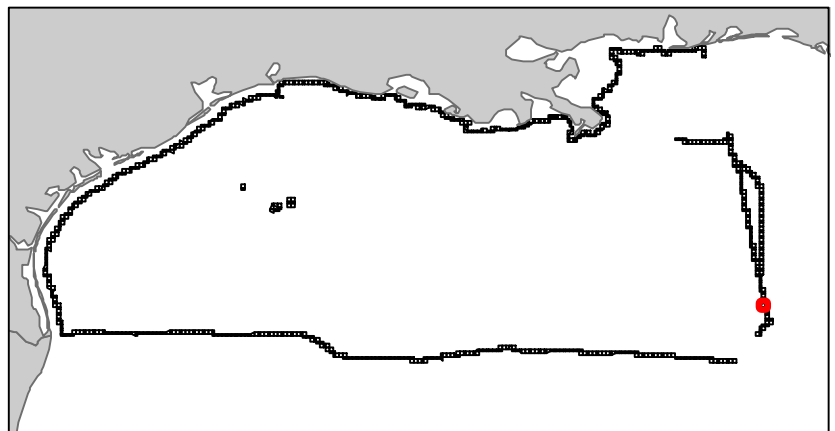
Henderson

NG16-05

Block 555



- Split Block
- Deferred Portion
- Portion Landward of the SLA
- Portion that is Non-US Jurisdiction
- Available Portion of Block
- Portion Under Moratorium
- Active Lease (Not-available)



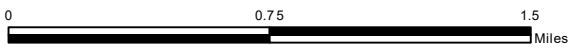
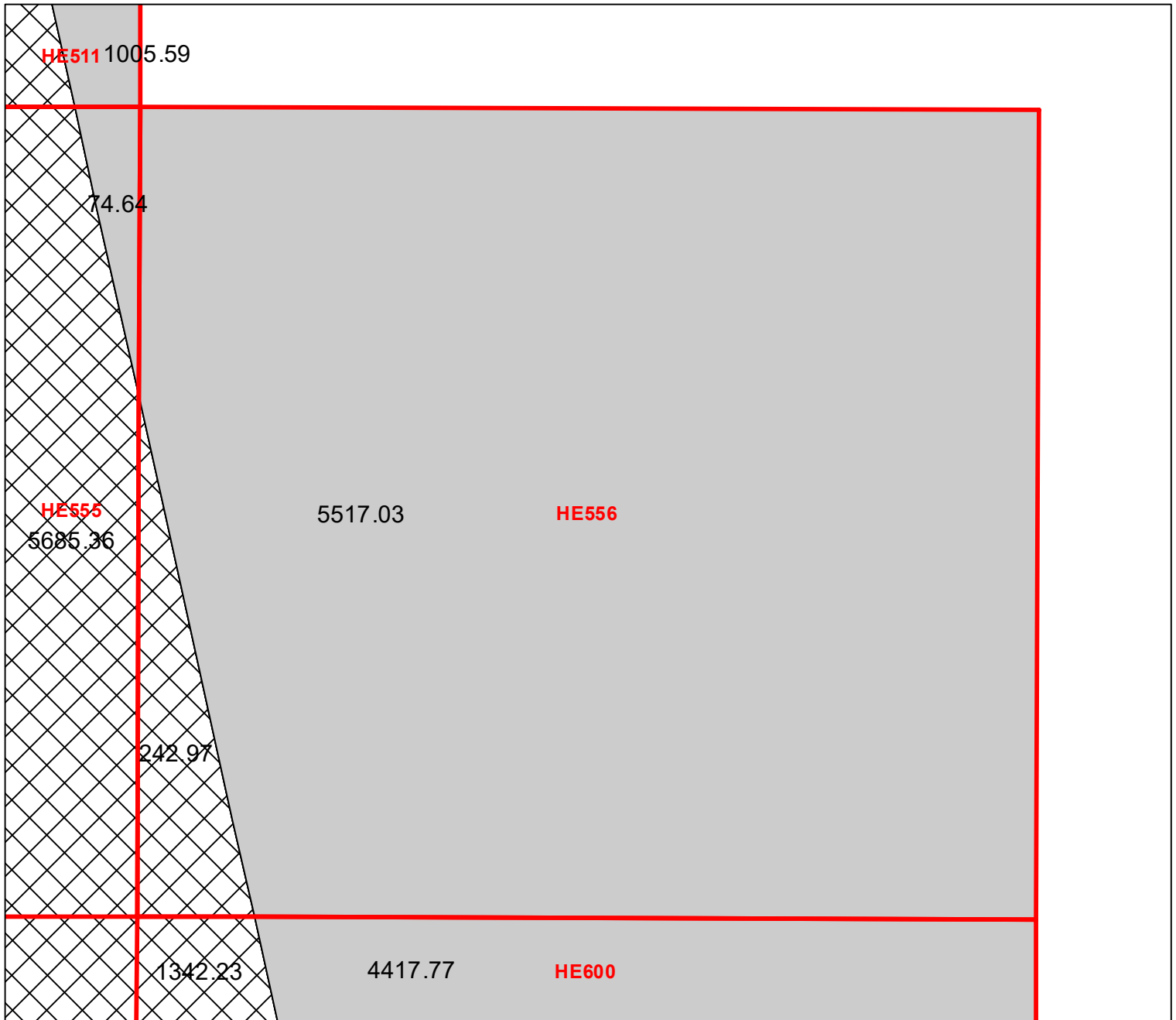
Block portion numbers are in acres

HE555

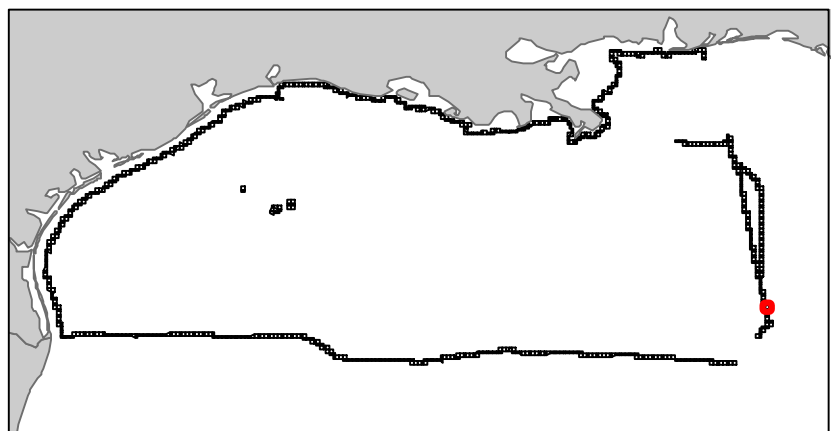
Henderson

NG16-05

Block 556



-  Split Block
-  Deferred Portion
-  Portion Landward of the SLA
-  Portion that is Non-US Jurisdiction
-  Available Portion of Block
-  Portion Under Moratorium
-  Active Lease (Not-available)



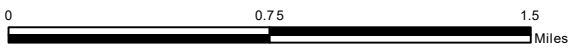
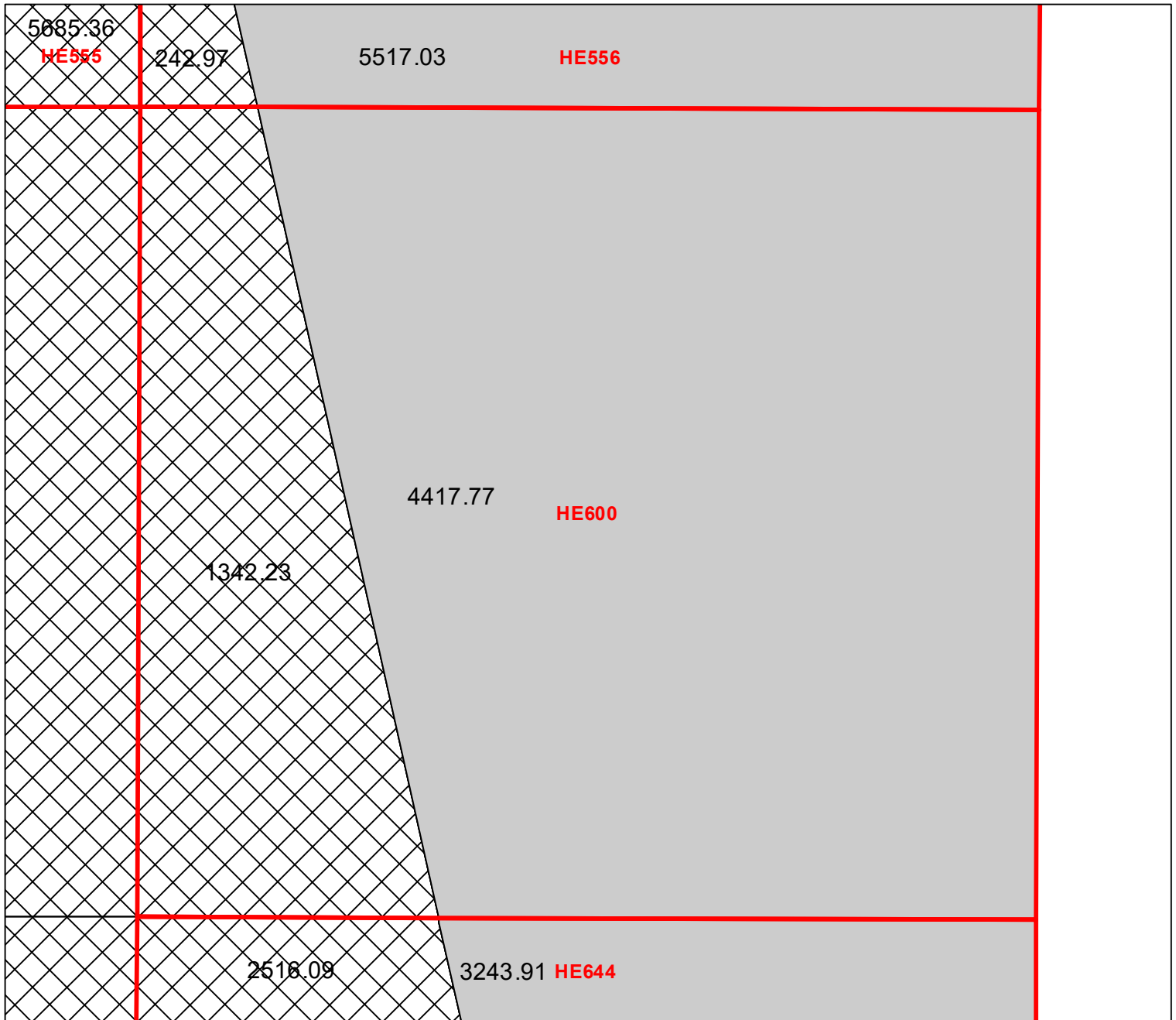
Block portion numbers are in acres







HE556

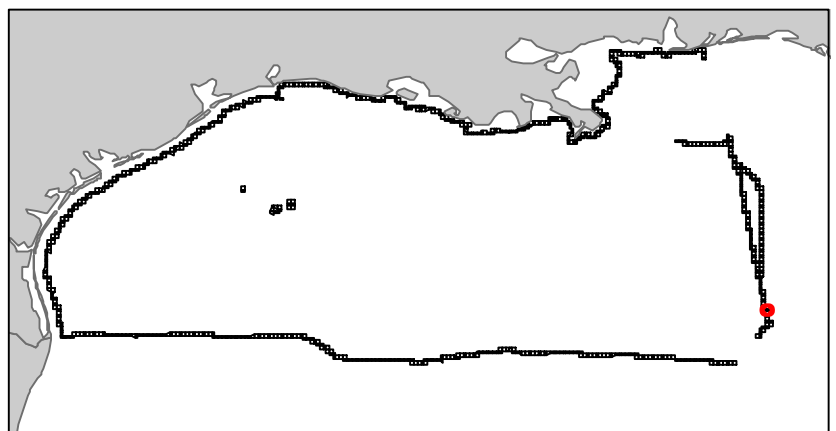
Henderson

NG16-05

Block 600



-  Split Block
-  Deferred Portion
-  Portion Landward of the SLA
-  Portion that is Non-US Jurisdiction
-  Available Portion of Block
-  Portion Under Moratorium
-  Active Lease (Not-available)



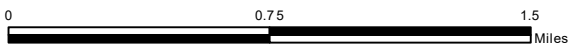
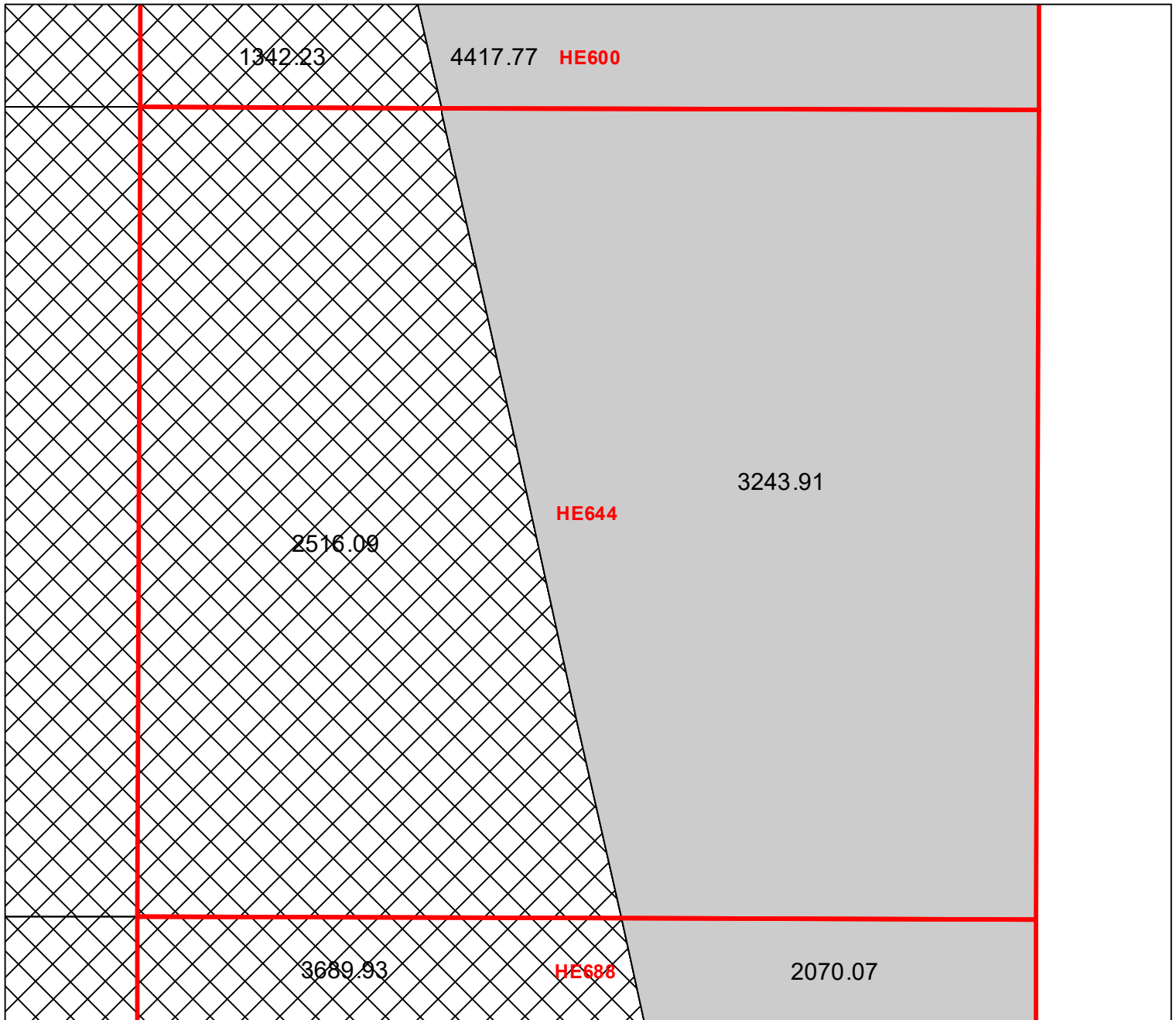
Block portion numbers are in acres

HE600

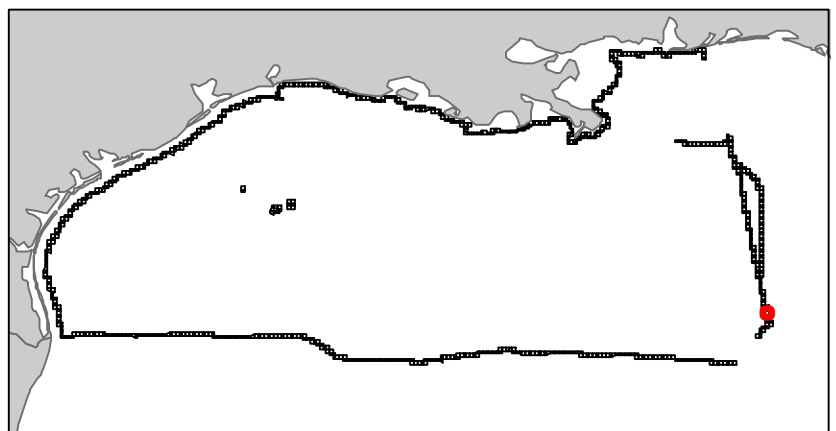
Henderson

NG16-05

Block 644



- Split Block
- Deferred Portion
- Portion Landward of the SLA
- Portion that is Non-US Jurisdiction
- Available Portion of Block
- Portion Under Moratorium
- Active Lease (Not-available)



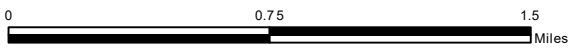
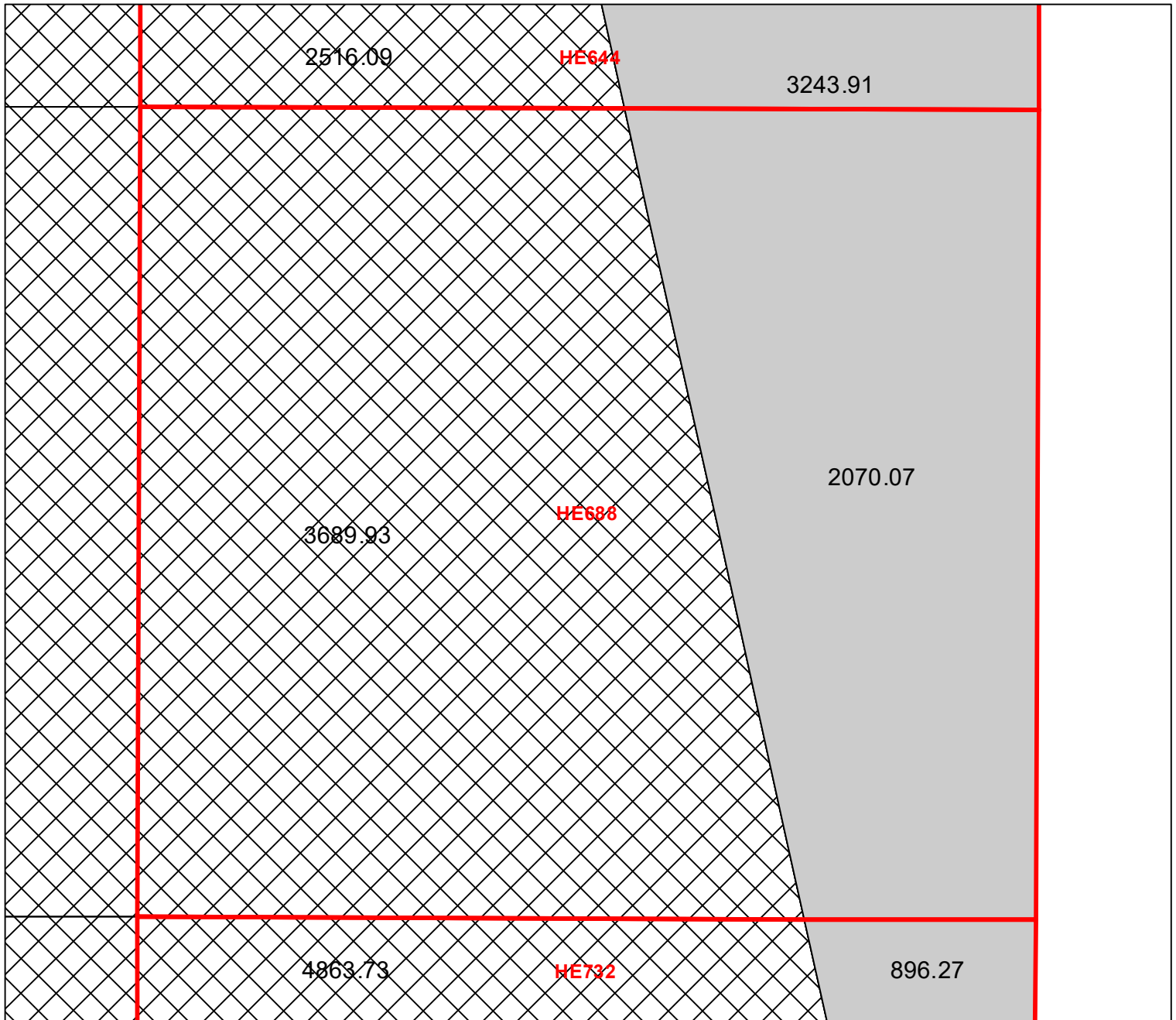
Block portion numbers are in acres

HE644

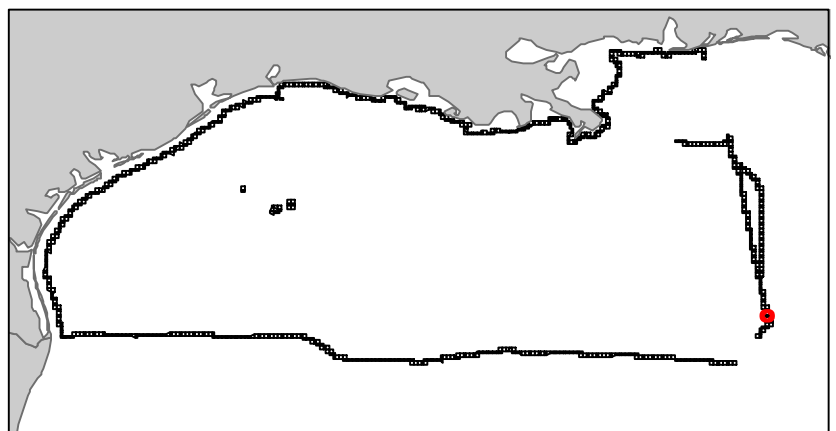
Henderson

NG16-05

Block 688



-  Split Block
-  Deferred Portion
-  Portion Landward of the SLA
-  Portion that is Non-US Jurisdiction
-  Available Portion of Block
-  Portion Under Moratorium
-  Active Lease (Not-available)



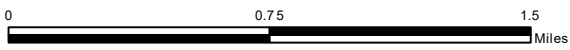
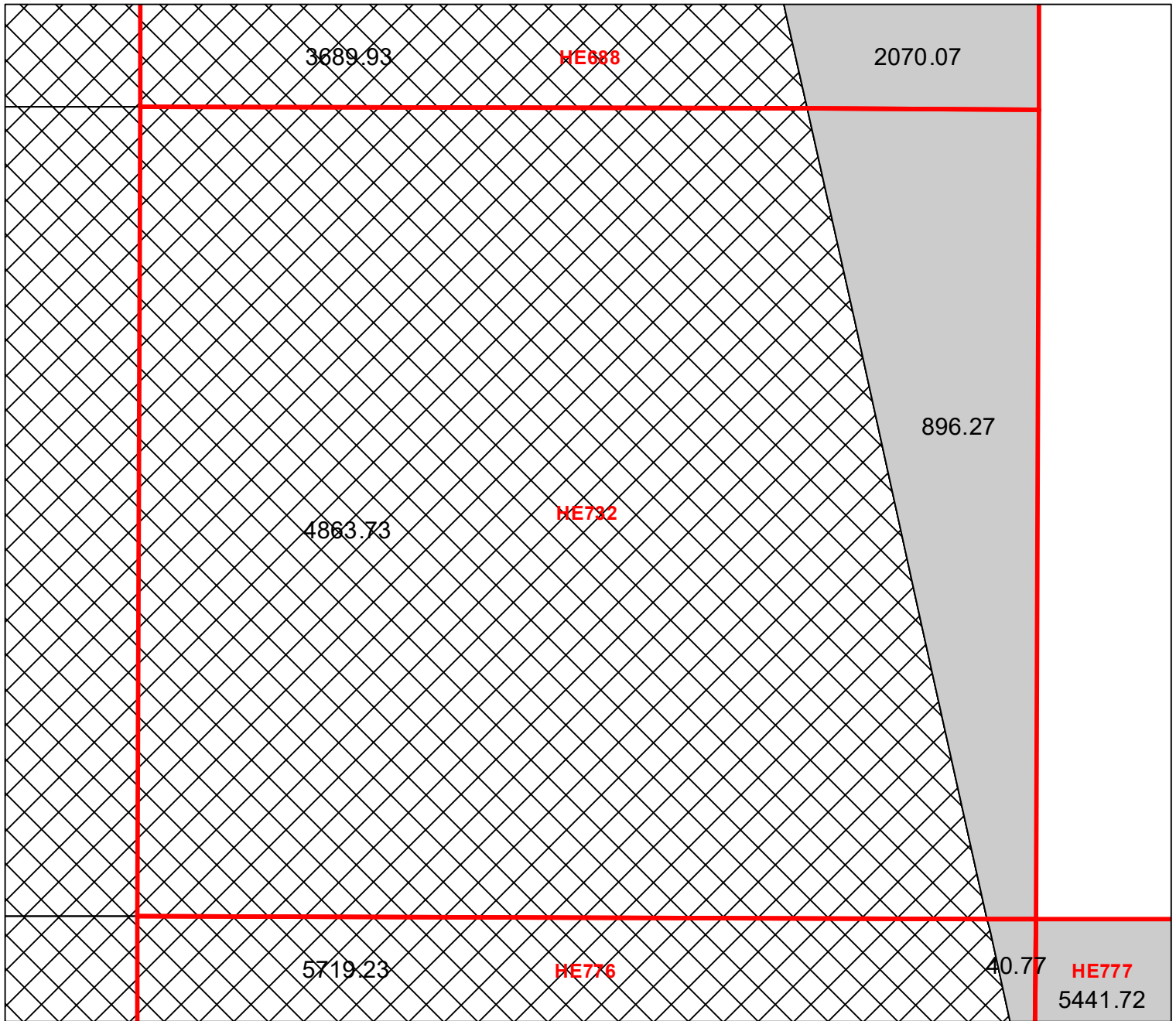
Block portion numbers are in acres

HE688

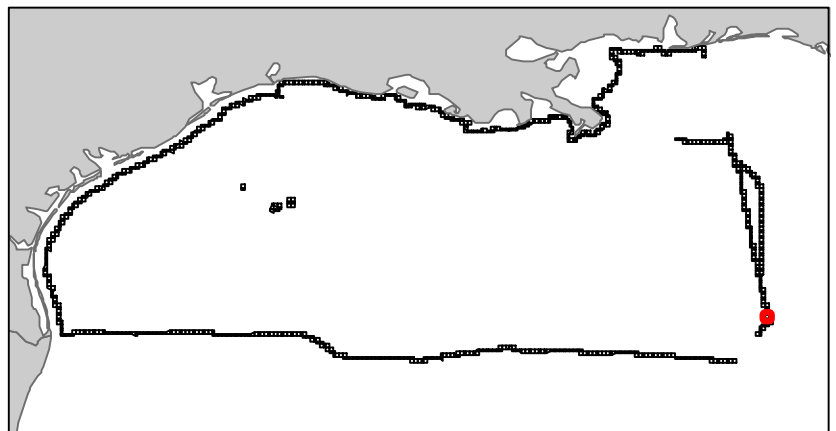
Henderson

NG16-05

Block 732



- Split Block
- Deferred Portion
- Portion Landward of the SLA
- Portion that is Non-US Jurisdiction
- Available Portion of Block
- Portion Under Moratorium
- Active Lease (Not-available)



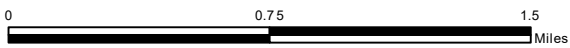
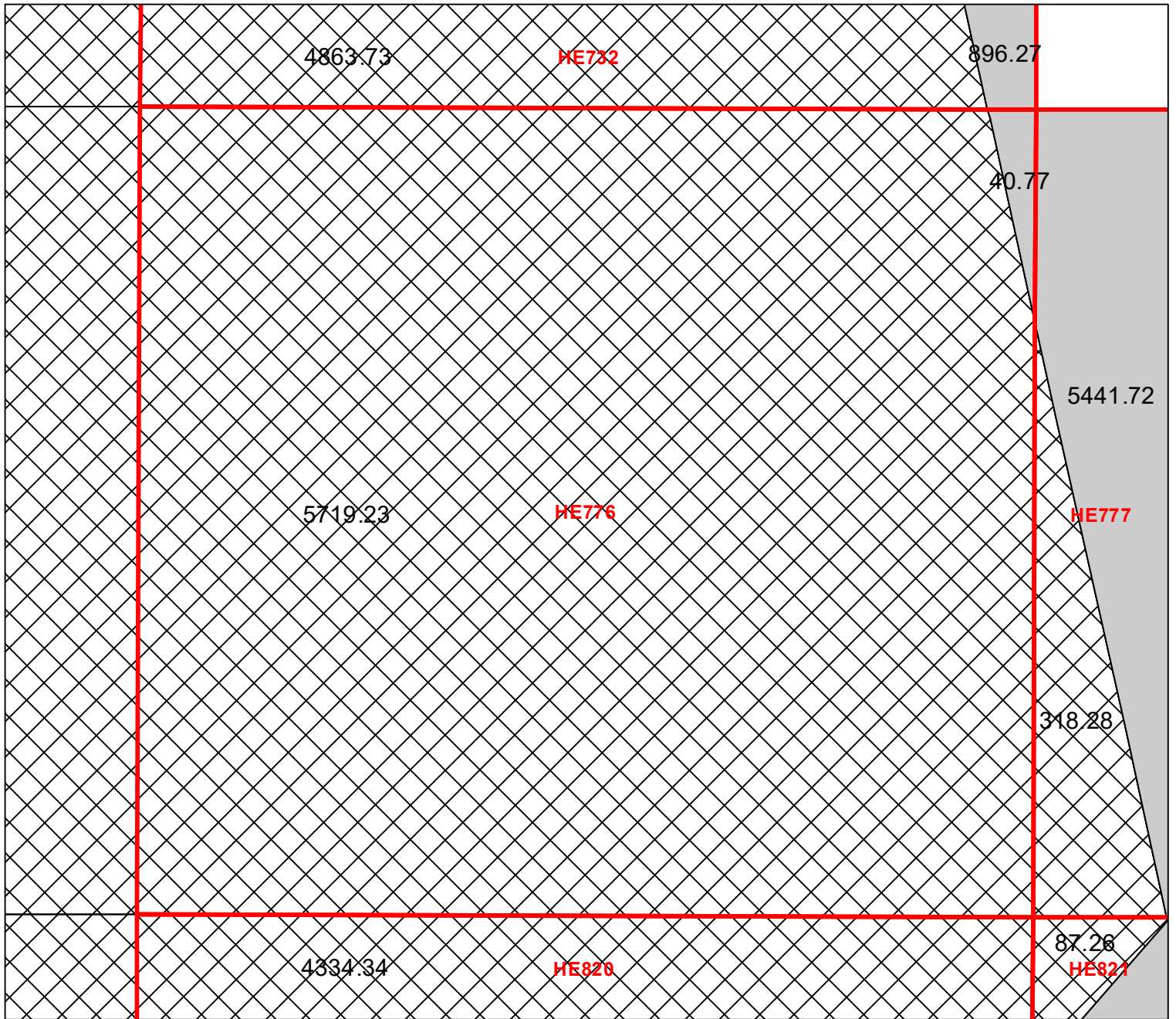
Block portion numbers are in acres

HE732

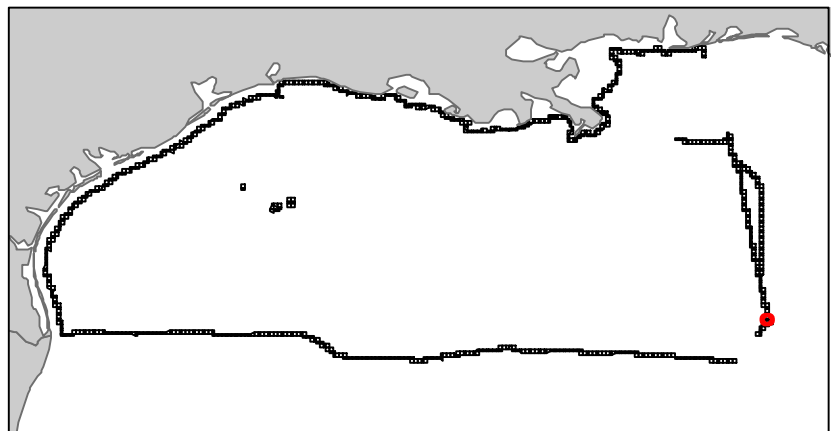
Henderson

NG16-05

Block 776



-  Split Block
-  Deferred Portion
-  Portion Landward of the SLA
-  Portion that is Non-US Jurisdiction
-  Available Portion of Block
-  Portion Under Moratorium
-  Active Lease (Not-available)



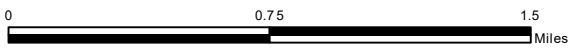
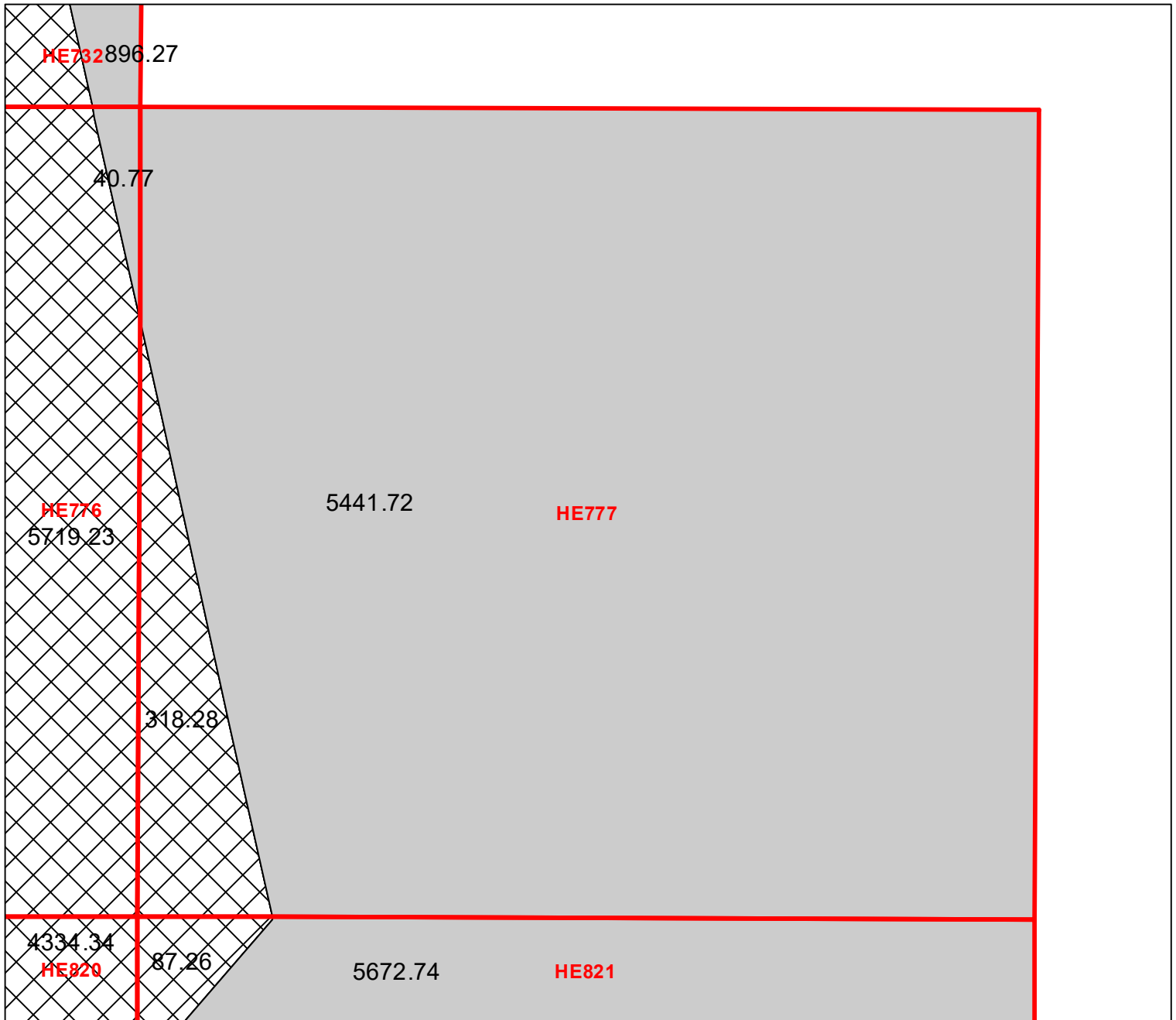
Block portion numbers are in acres

HE776

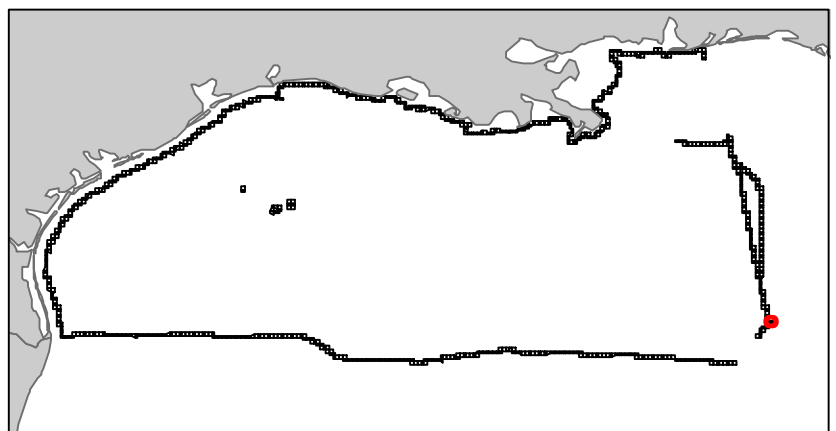
Henderson

NG16-05

Block 777



-  Split Block
-  Deferred Portion
-  Portion Landward of the SLA
-  Portion that is Non-US Jurisdiction
-  Available Portion of Block
-  Portion Under Moratorium
-  Active Lease (Not-available)




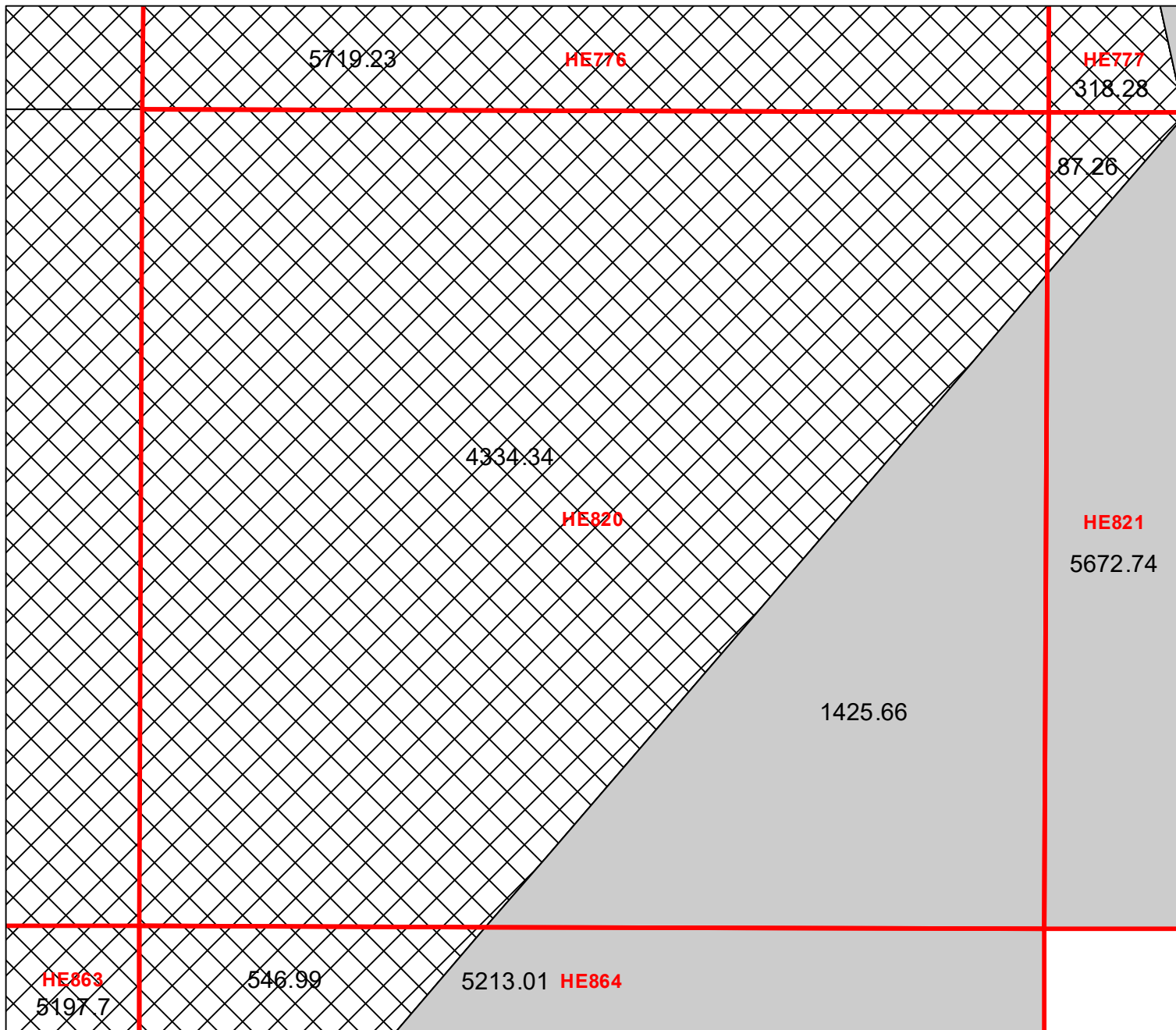
Block portion numbers are in acres

HE777

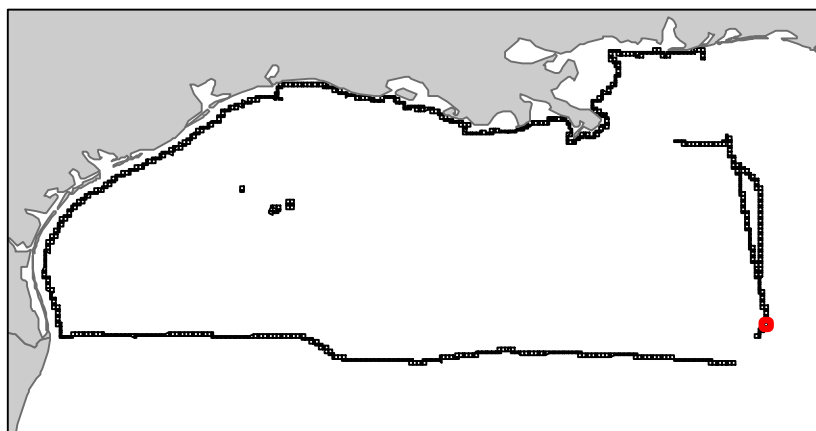
Henderson

NG16-05

Block 820



- Split Block
- Deferred Portion
- Portion Landward of the SLA
- Portion that is Non-US Jurisdiction
- Available Portion of Block
- Portion Under Moratorium
- Active Lease (Not-available)



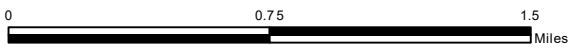
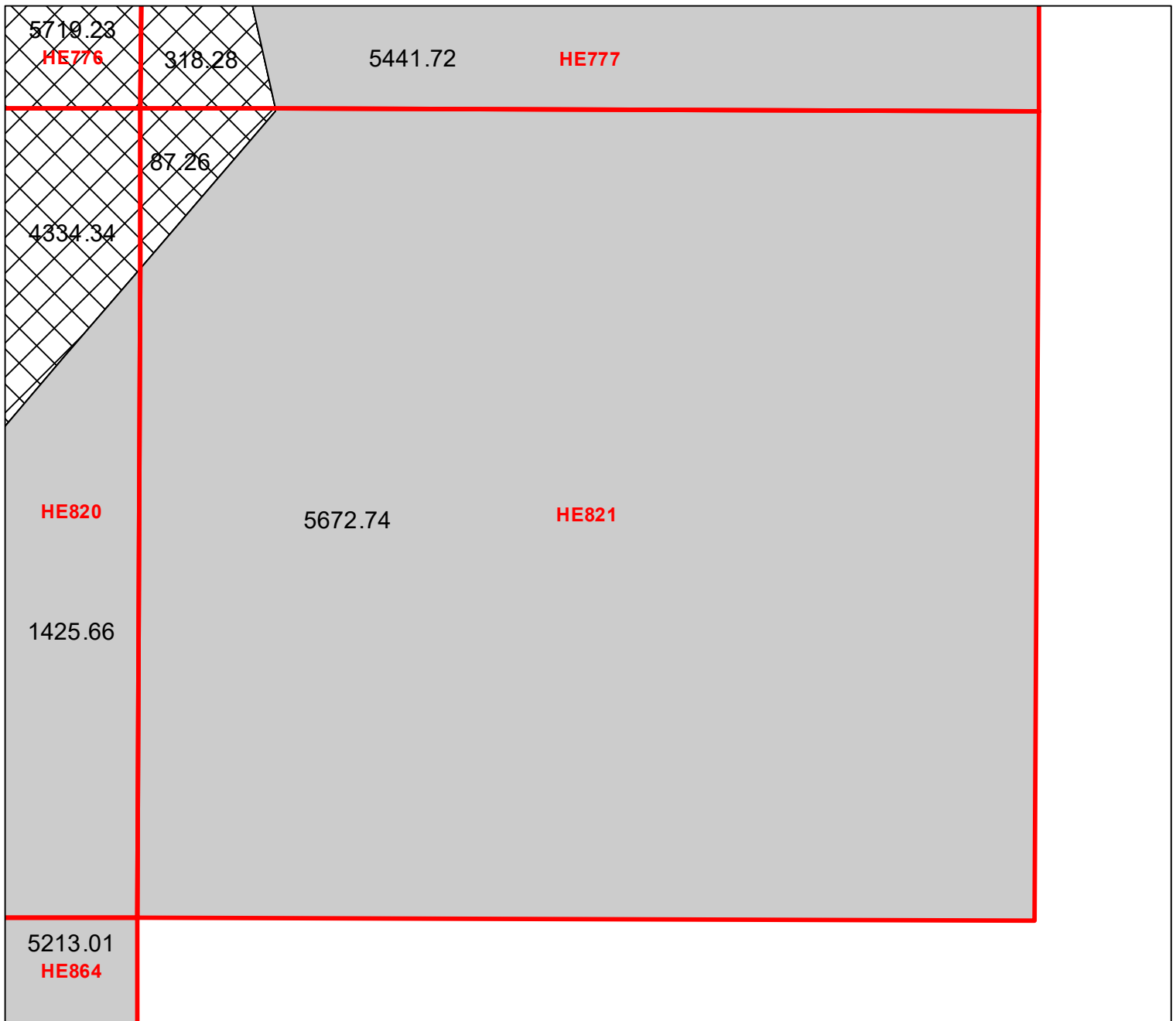
Block portion numbers are in acres

HE820

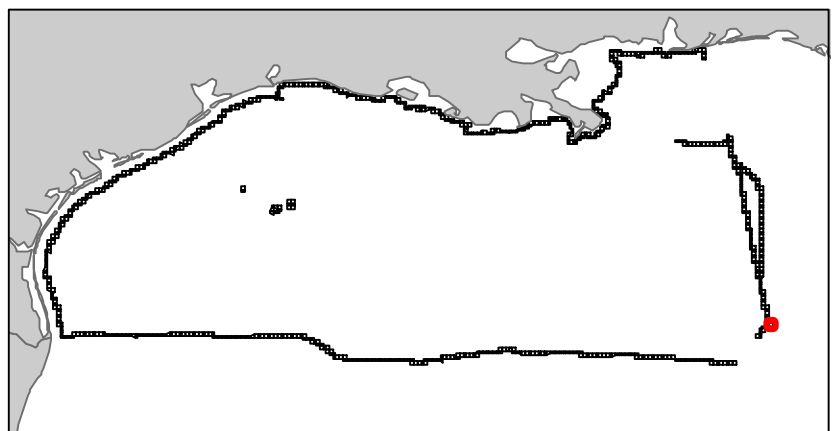
Henderson

NG16-05

Block 821



-  Split Block
-  Deferred Portion
-  Portion Landward of the SLA
-  Portion that is Non-US Jurisdiction
-  Available Portion of Block
-  Portion Under Moratorium
-  Active Lease (Not-available)




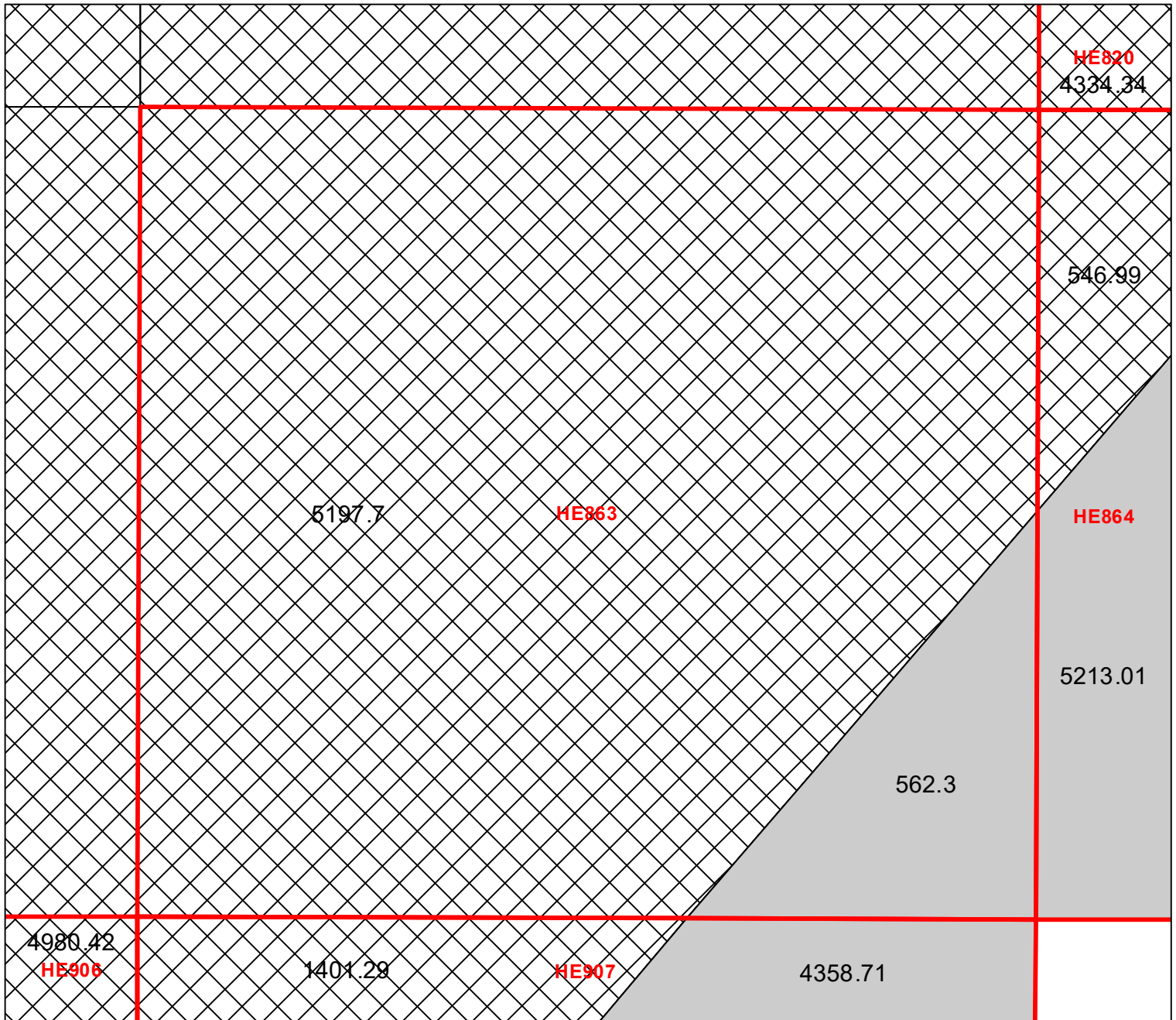
Block portion numbers are in acres

HE821

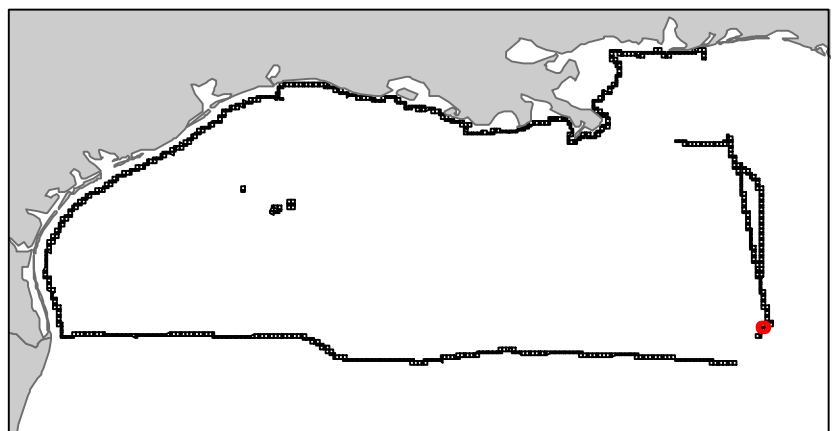
Henderson

NG16-05

Block 863



- Split Block
- Deferred Portion
- Portion Landward of the SLA
- Portion that is Non-US Jurisdiction
- Available Portion of Block
- Portion Under Moratorium
- Active Lease (Not-available)




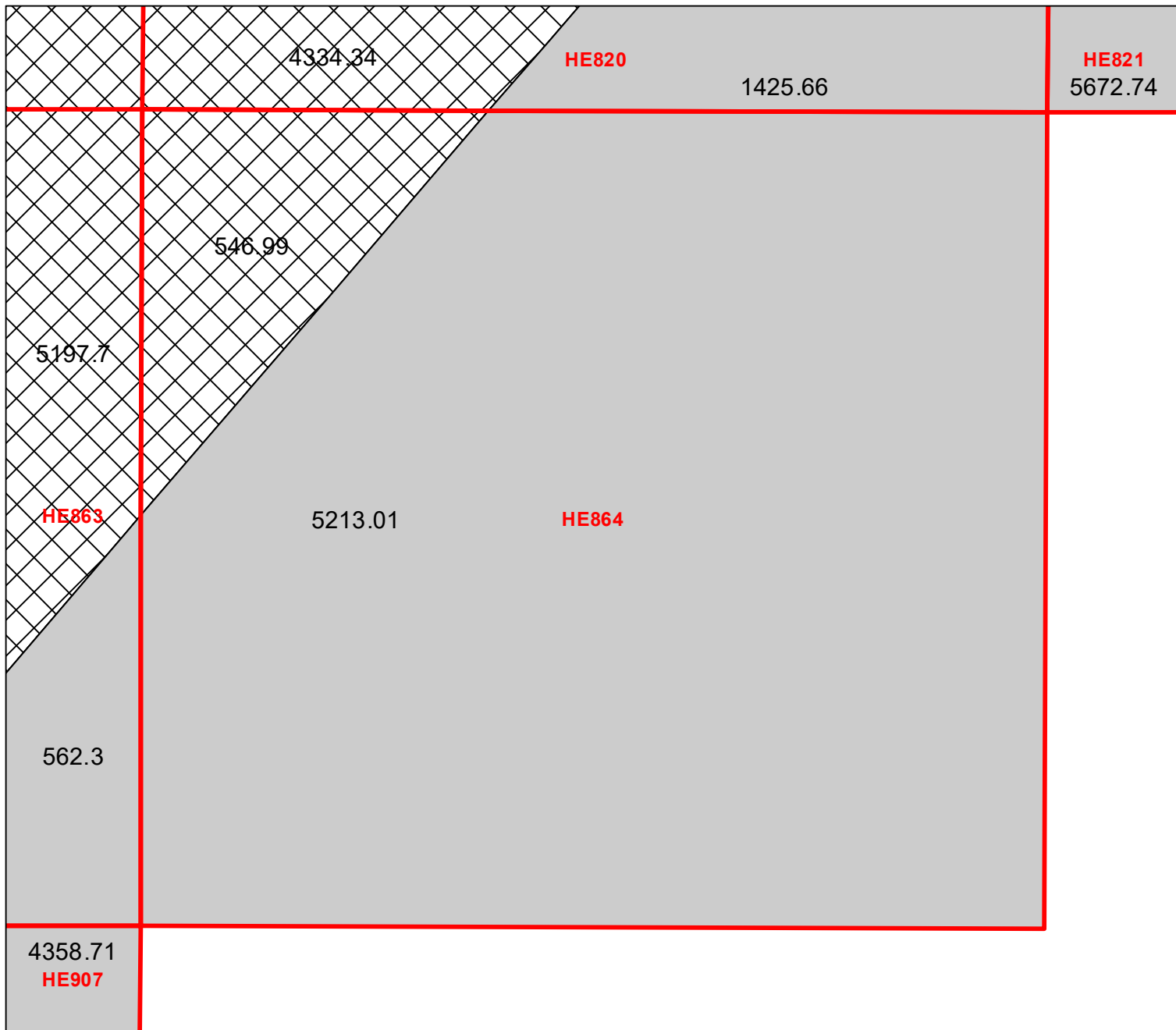

Block portion numbers are in acres

HE863

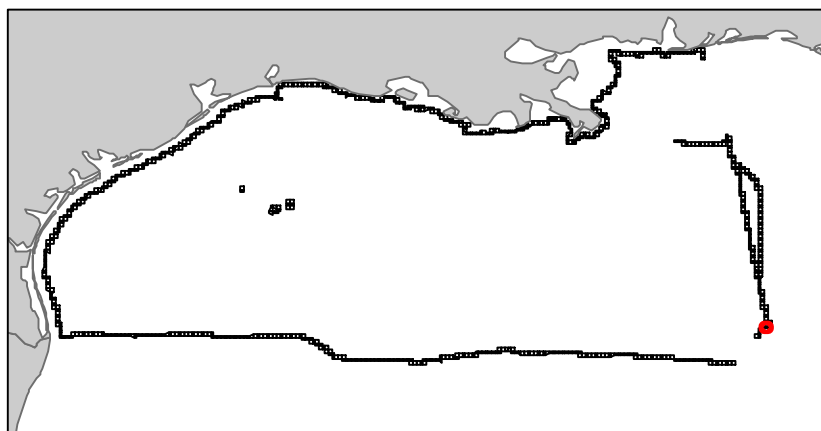
Henderson

NG16-05

Block 864



- Split Block
- Deferred Portion
- Portion Landward of the SLA
- Portion that is Non-US Jurisdiction
- Available Portion of Block
- Portion Under Moratorium
- Active Lease (Not-available)




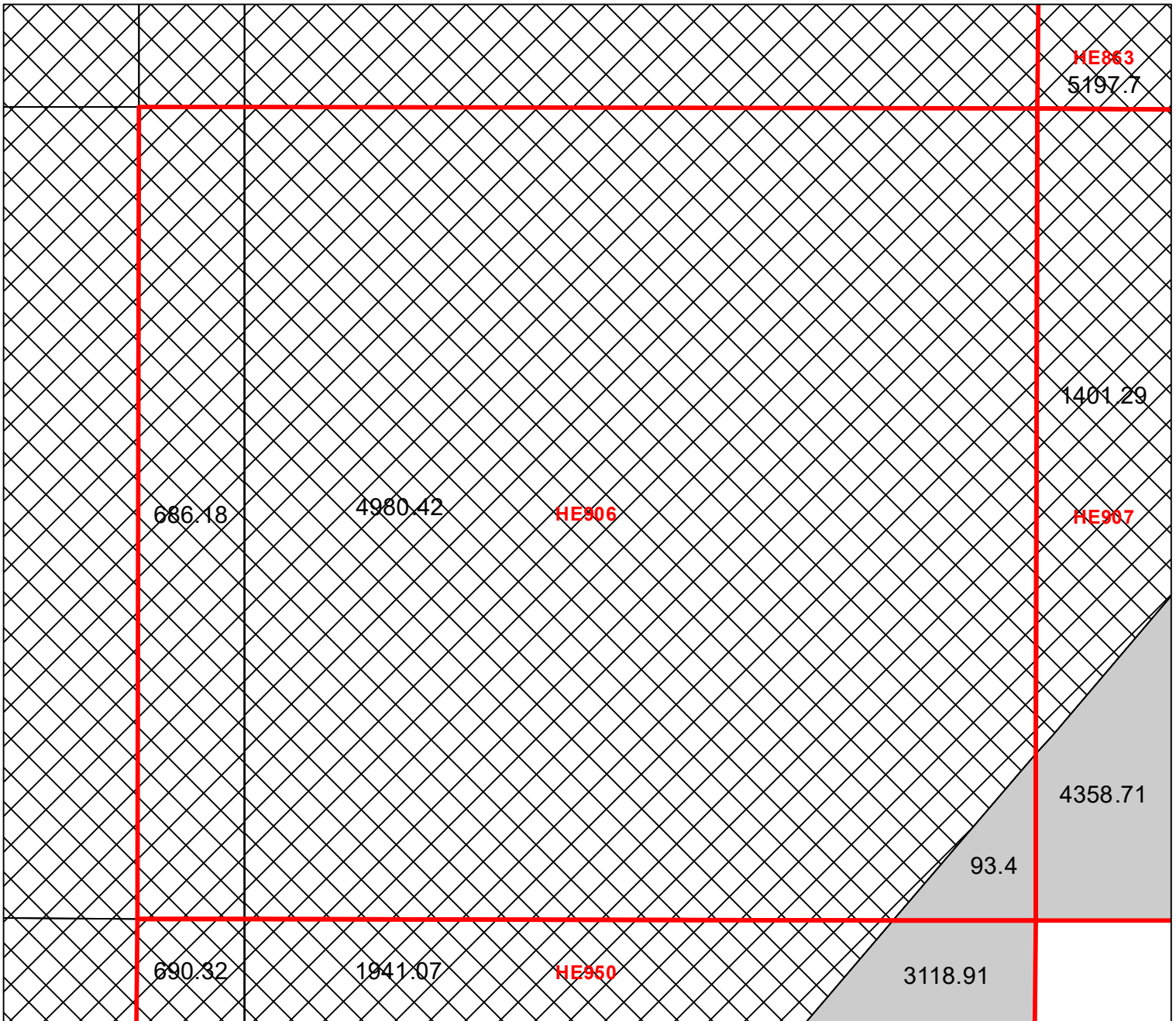
Block portion numbers are in acres

HE864

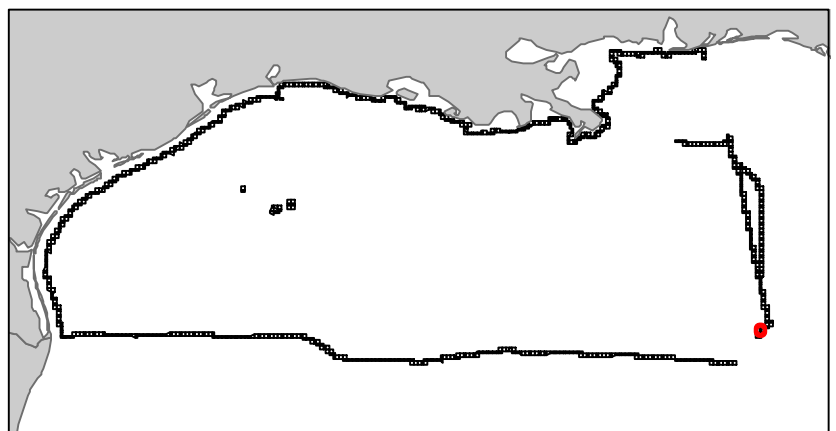
Henderson

NG16-05

Block 906



- Split Block
- Deferred Portion
- Portion Landward of the SLA
- Portion that is Non-US Jurisdiction
- Available Portion of Block
- Portion Under Moratorium
- Active Lease (Not-available)




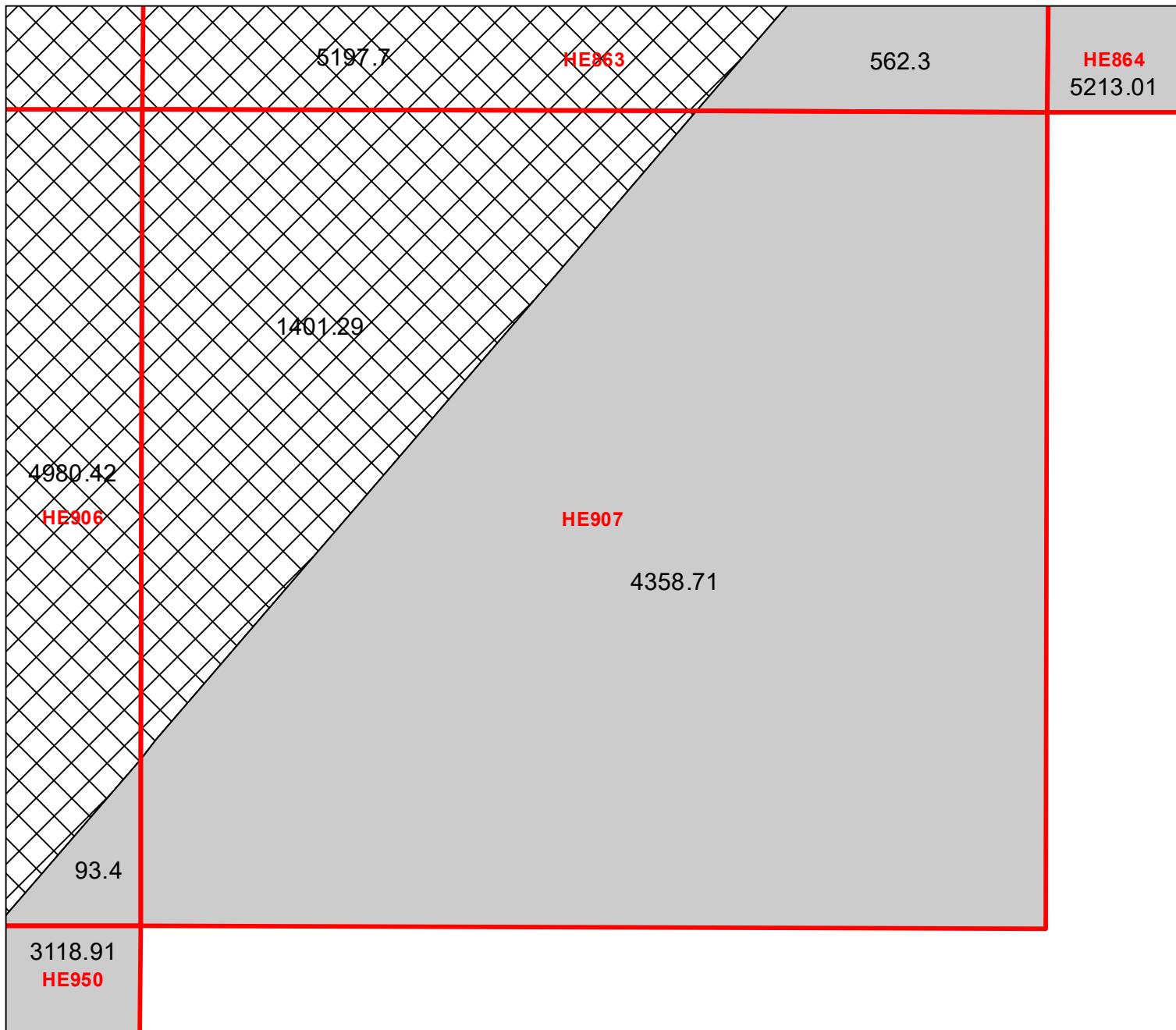

Block portion numbers are in acres

HE906

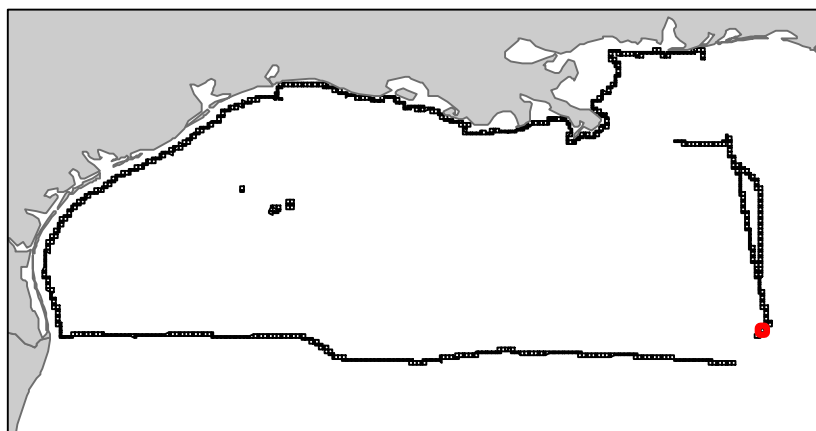
Henderson

NG16-05

Block 907



-  Split Block
-  Deferred Portion
-  Portion Landward of the SLA
-  Portion that is Non-US Jurisdiction
-  Available Portion of Block
-  Portion Under Moratorium
-  Active Lease (Not-available)




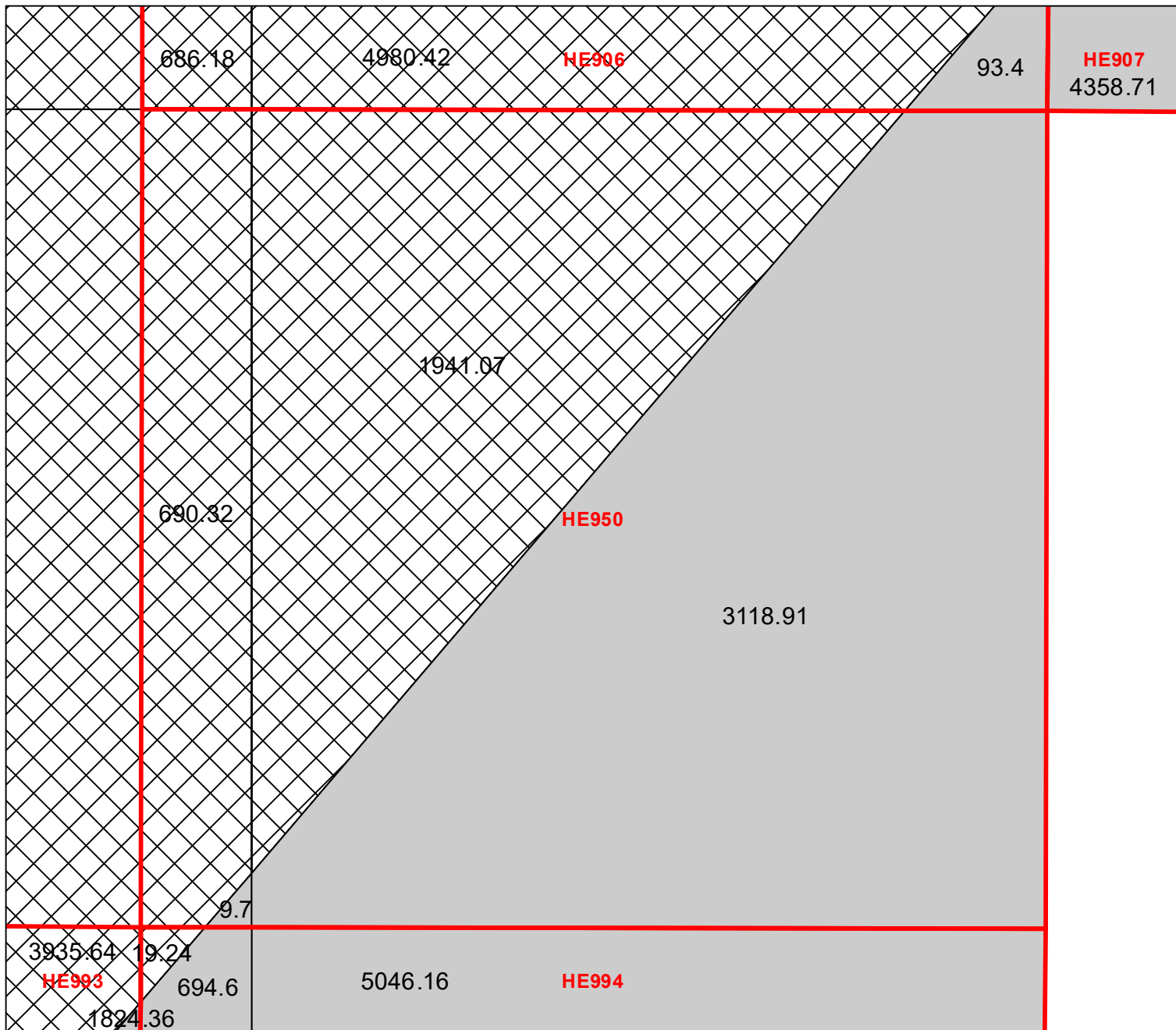

Block portion numbers are in acres

HE907

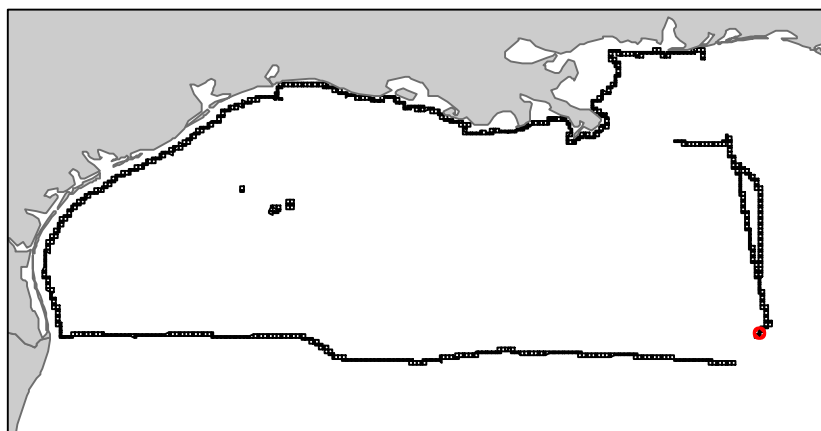
Henderson

NG16-05

Block 950



-  Split Block
-  Deferred Portion
-  Portion Landward of the SLA
-  Portion that is Non-US Jurisdiction
-  Available Portion of Block
-  Portion Under Moratorium
-  Active Lease (Not-available)




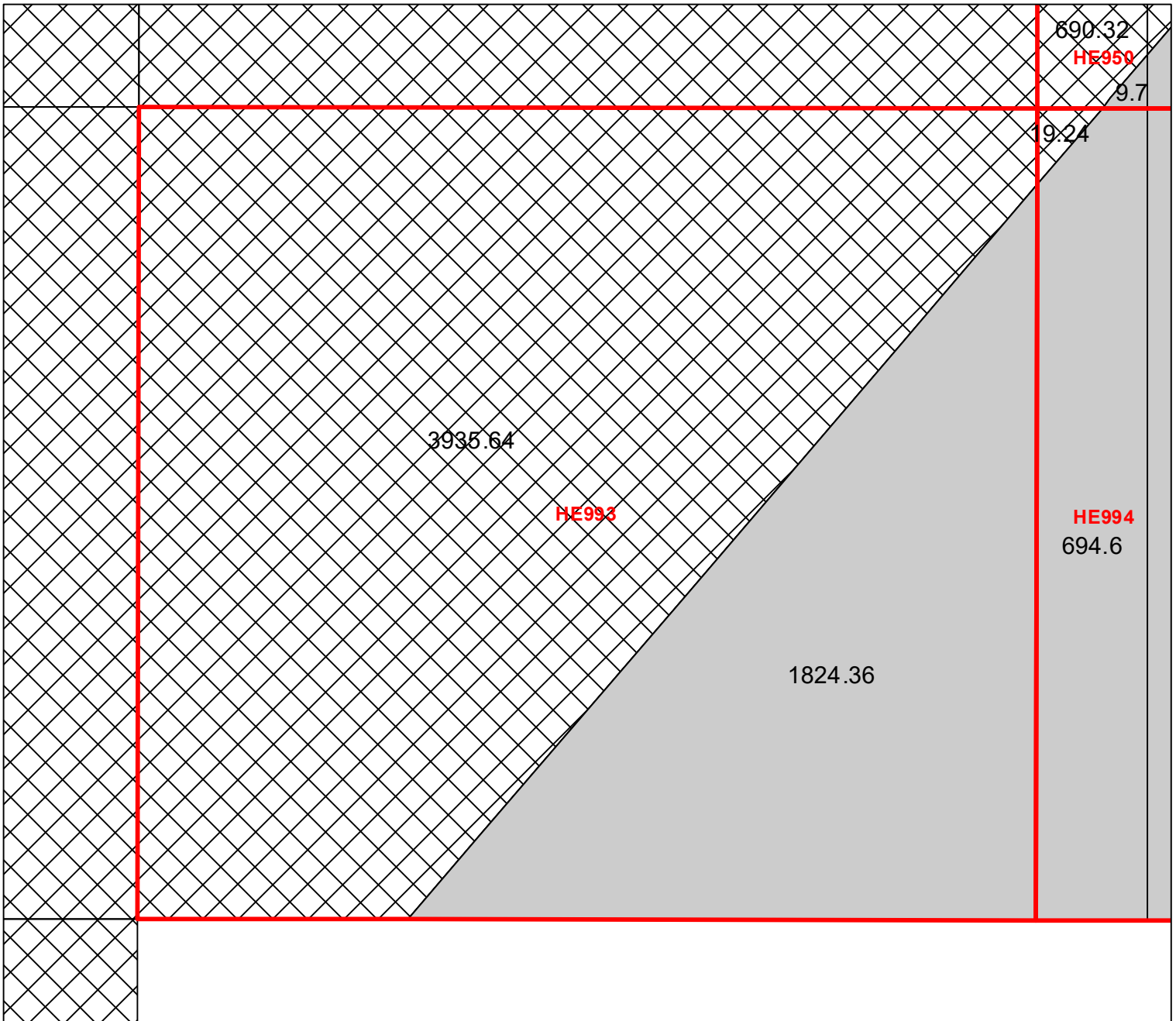
Block portion numbers are in acres

HE950

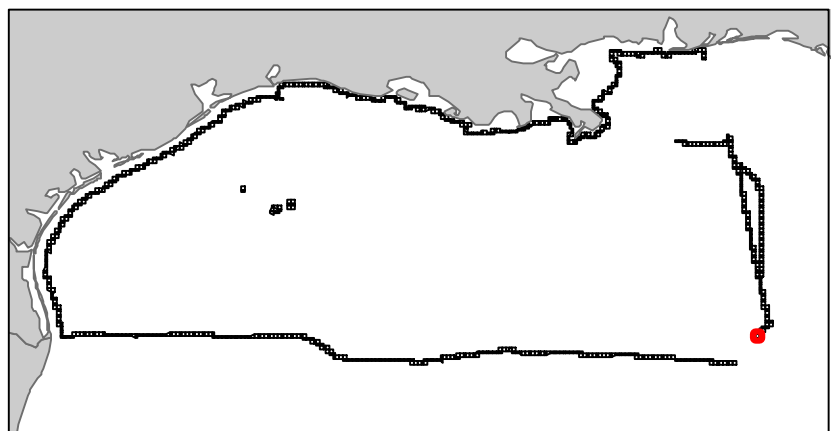
Henderson

NG16-05

Block 993



- Split Block
- Deferred Portion
- Portion Landward of the SLA
- Portion that is Non-US Jurisdiction
- Available Portion of Block
- Portion Under Moratorium
- Active Lease (Not-available)




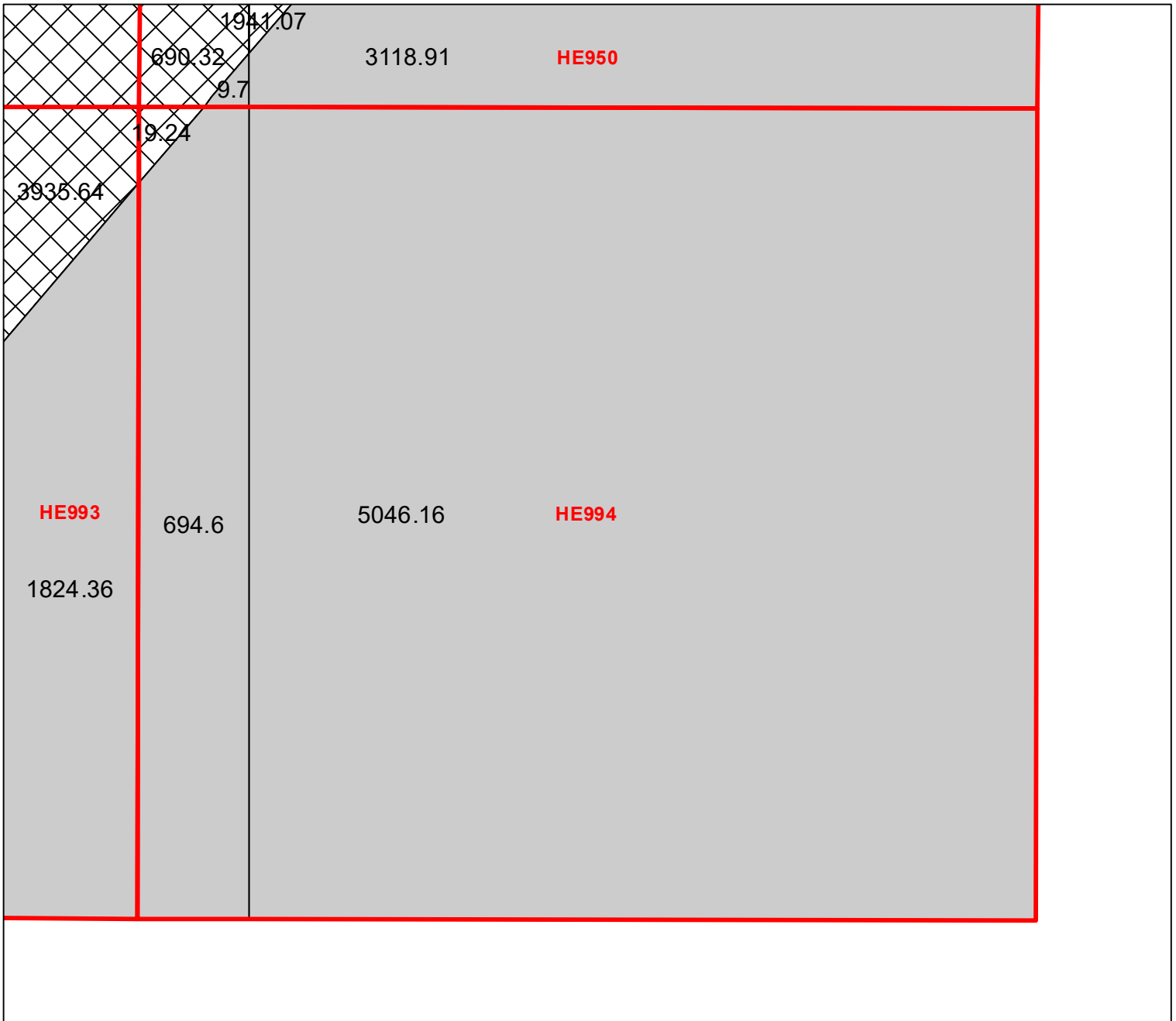
Block portion numbers are in acres







HE993

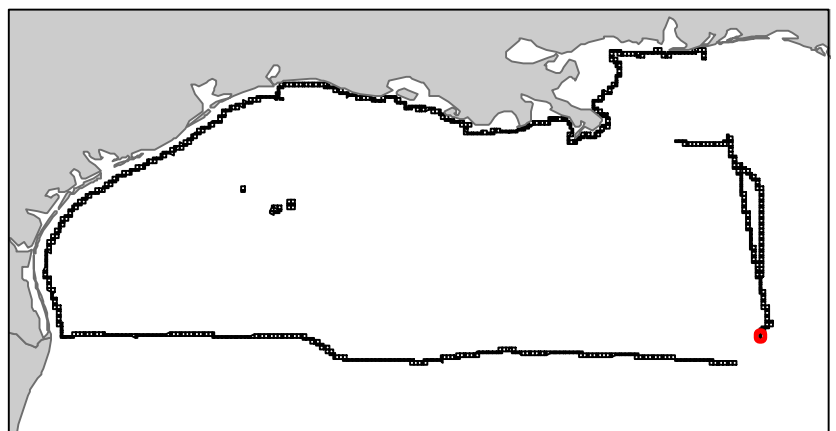
Henderson

NG16-05

Block 994



-  Split Block
-  Deferred Portion
-  Portion Landward of the SLA
-  Portion that is Non-US Jurisdiction
-  Available Portion of Block
-  Portion Under Moratorium
-  Active Lease (Not-available)




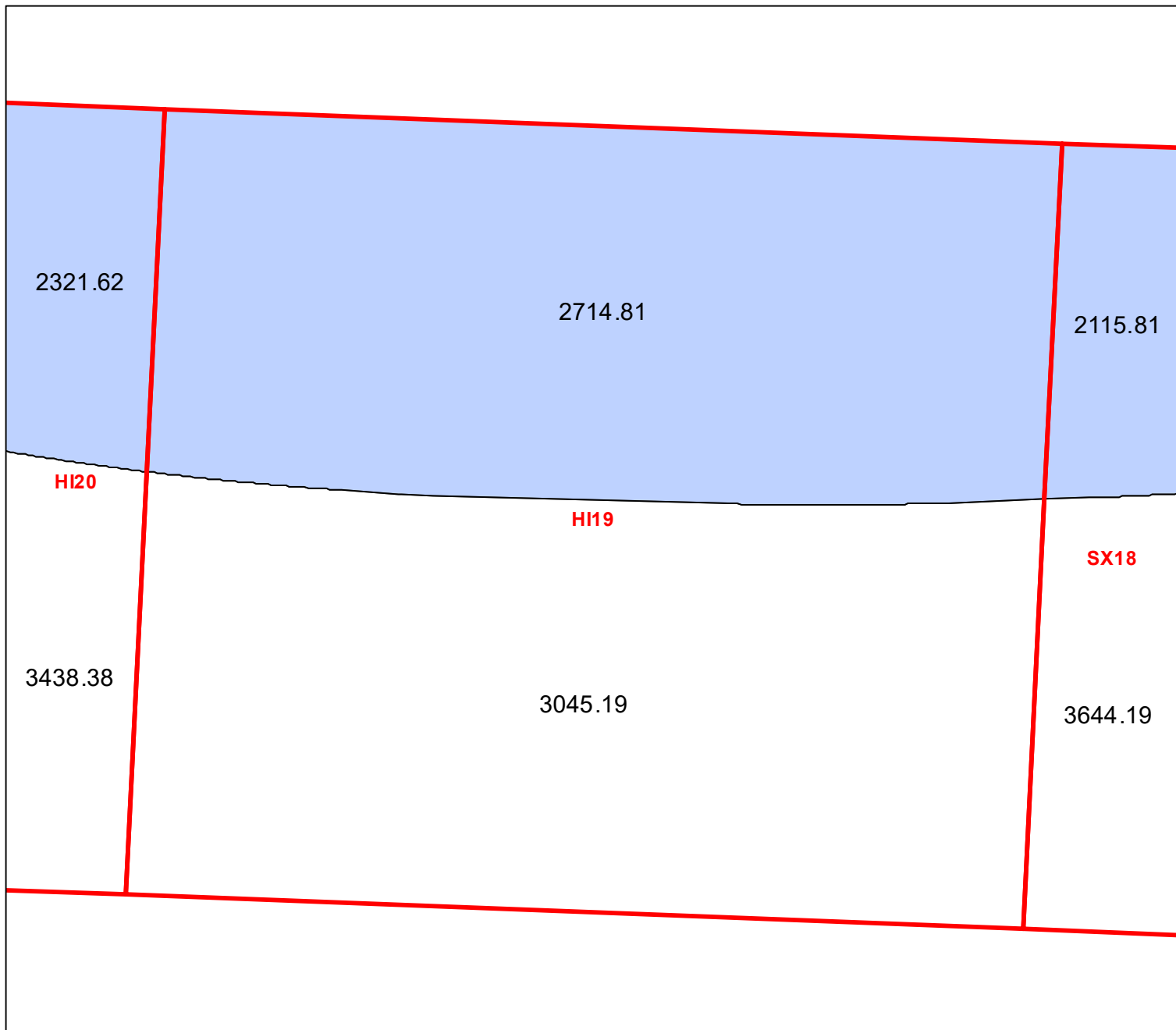
Block portion numbers are in acres


HE994

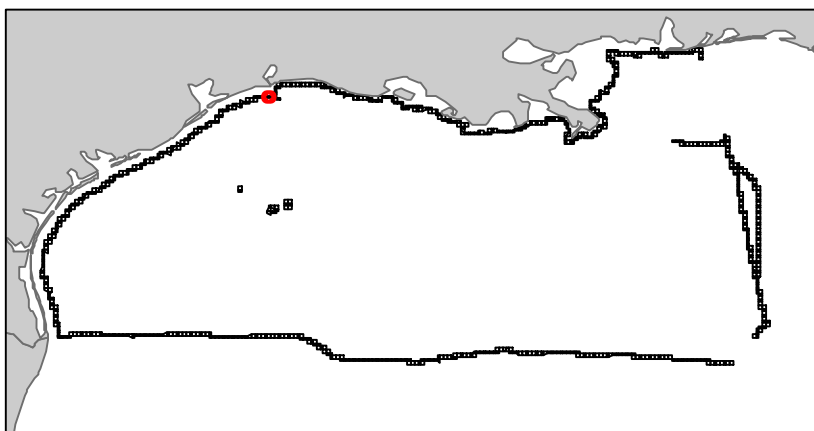
High Island Area

TX7

Block 19



-  Split Block
-  Deferred Portion
-  Portion Landward of the SLA
-  Portion that is Non-US Jurisdiction
-  Available Portion of Block
-  Portion Under Moratorium
-  Active Lease (Not-available)




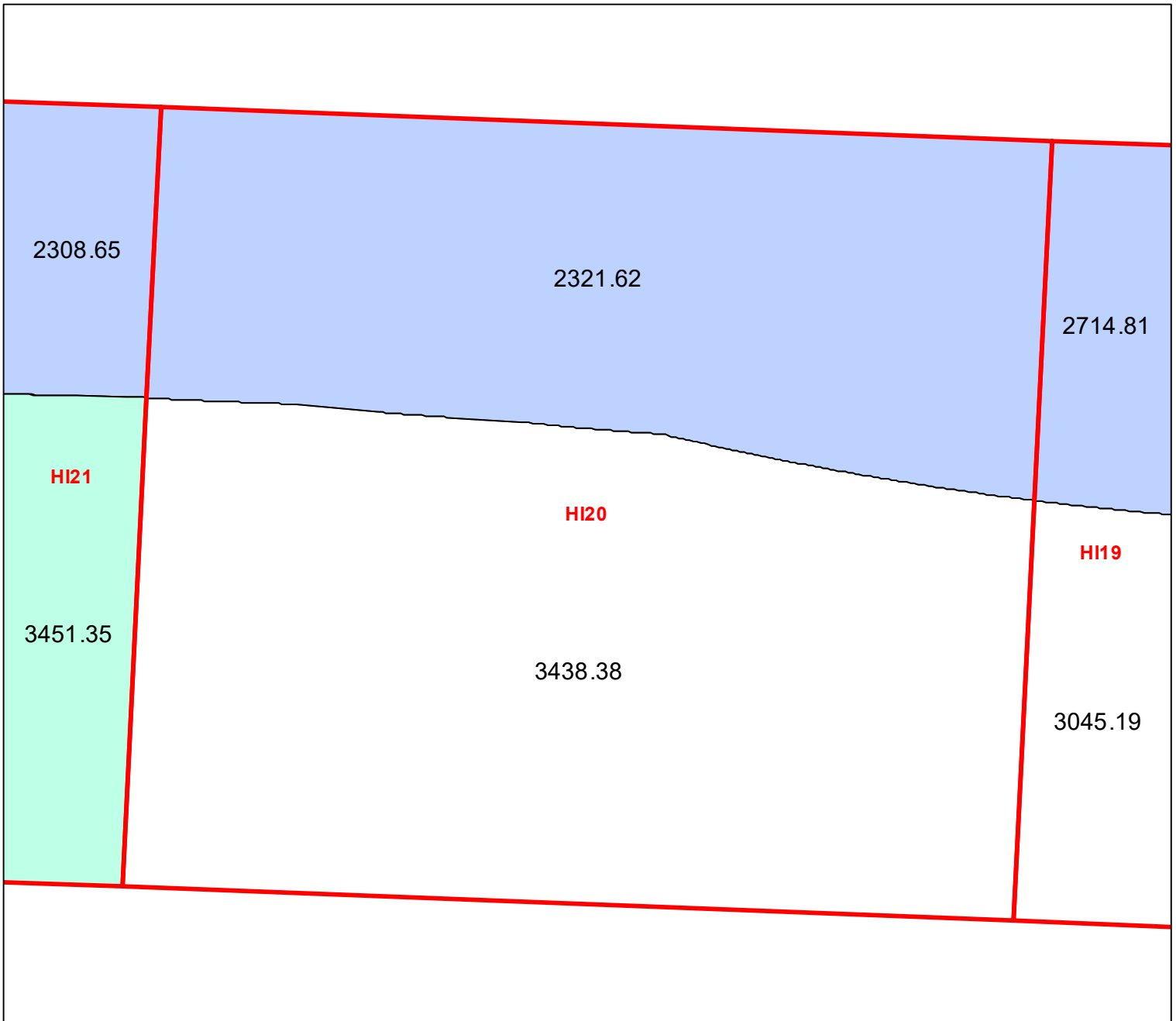
Block portion numbers are in acres

H119

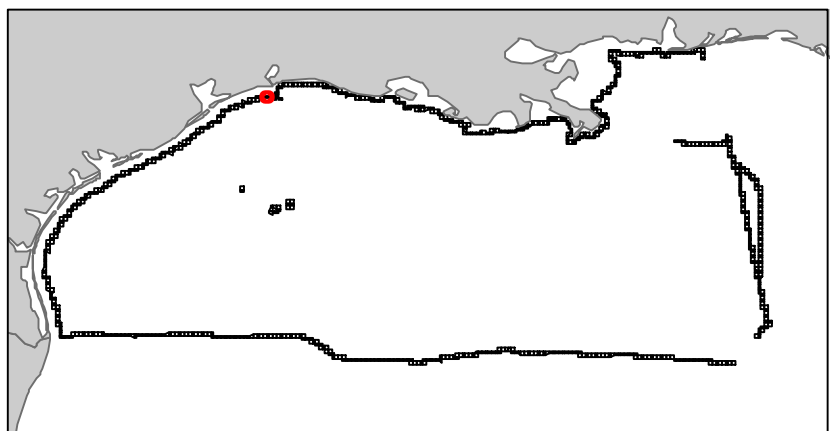
High Island Area

TX7

Block 20



- Split Block
- Deferred Portion
- Portion Landward of the SLA
- Portion that is Non-US Jurisdiction
- Available Portion of Block
- Portion Under Moratorium
- Active Lease (Not-available)




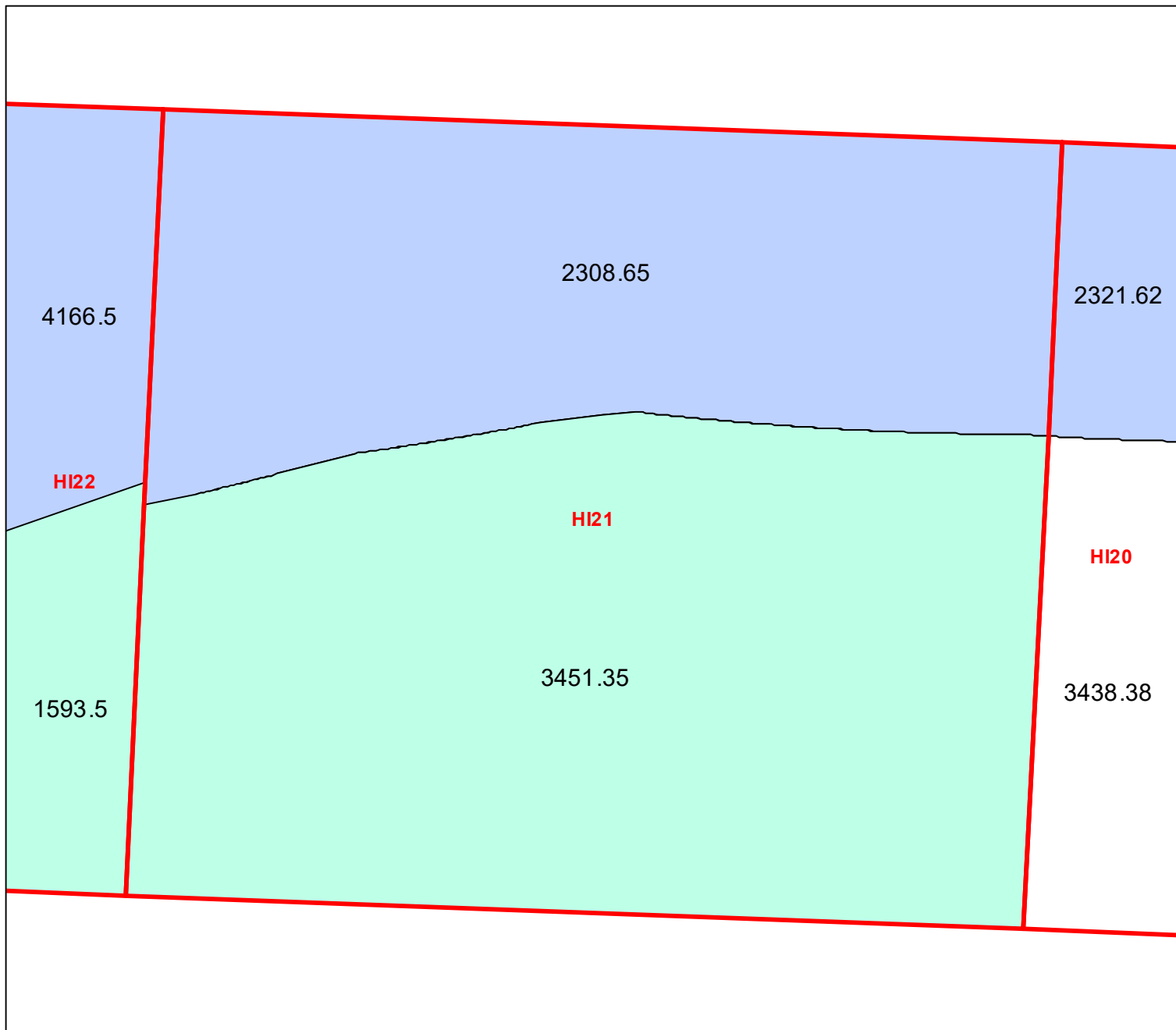

Block portion numbers are in acres

HI20

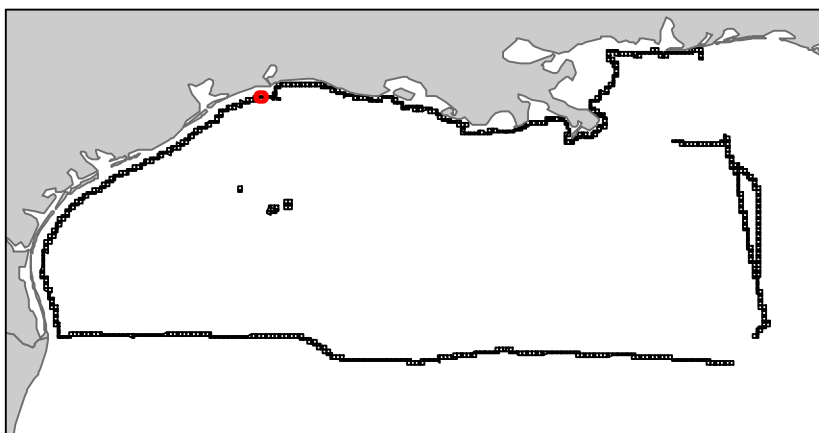
High Island Area

TX7

Block 21



-  Split Block
-  Deferred Portion
-  Portion Landward of the SLA
-  Portion that is Non-US Jurisdiction
-  Available Portion of Block
-  Portion Under Moratorium
-  Active Lease (Not-available)




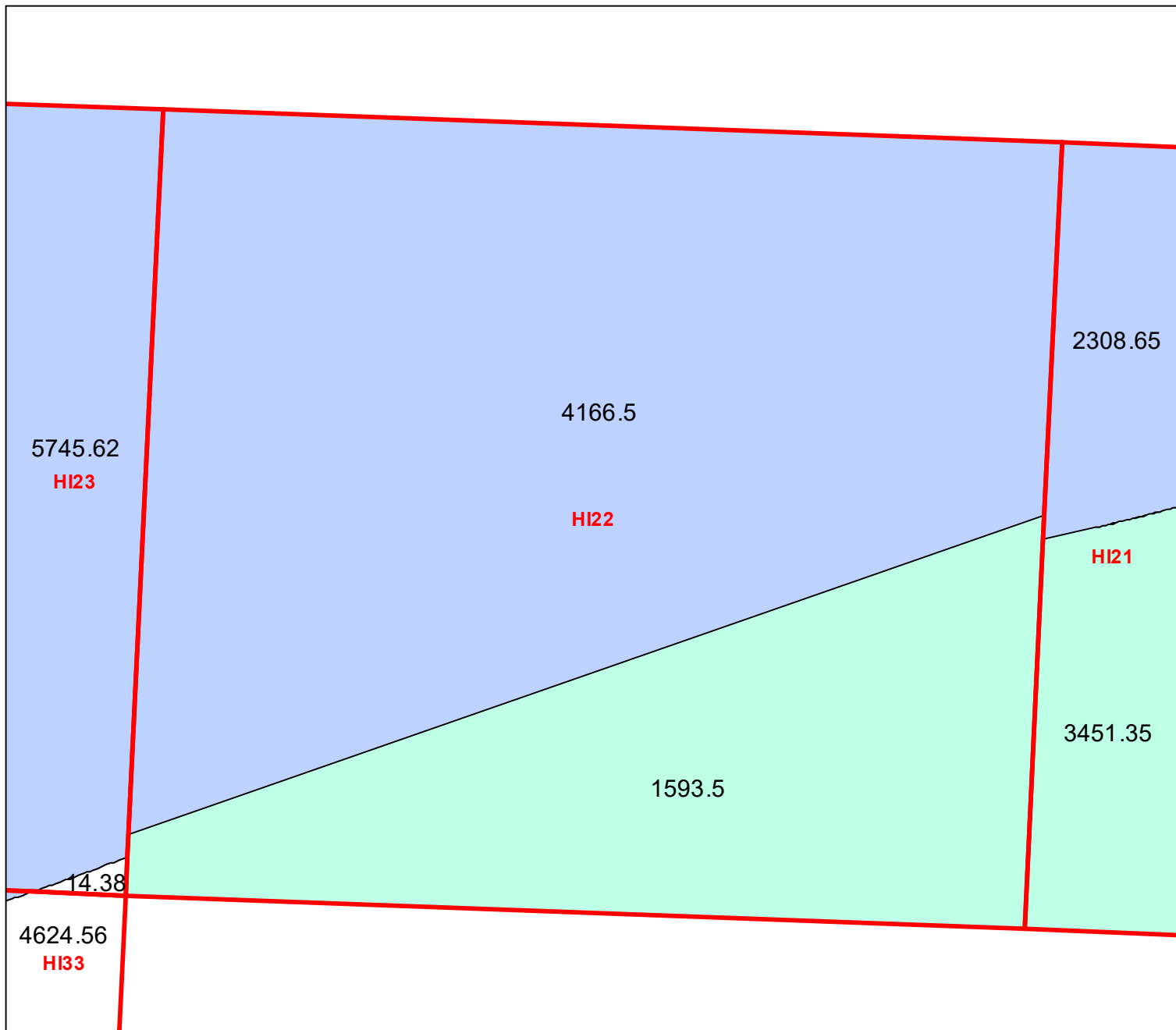
Block portion numbers are in acres

HI21

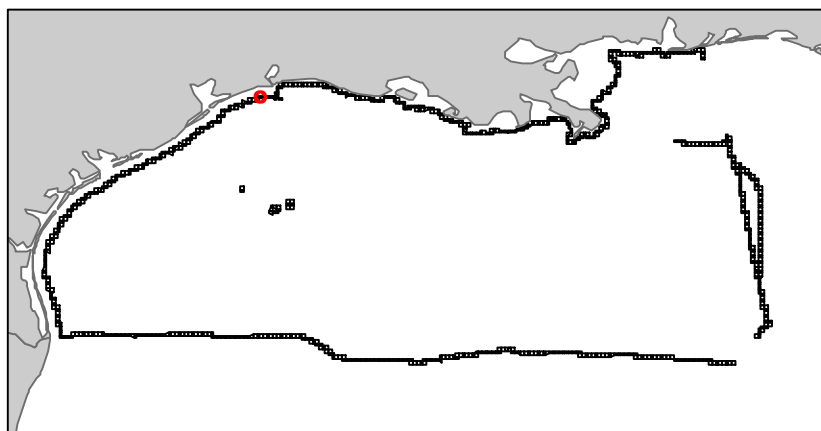
High Island Area

TX7

Block 22



- Split Block
- Deferred Portion
- Portion Landward of the SLA
- Portion that is Non-US Jurisdiction
- Available Portion of Block
- Portion Under Moratorium
- Active Lease (Not-available)



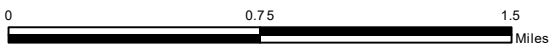
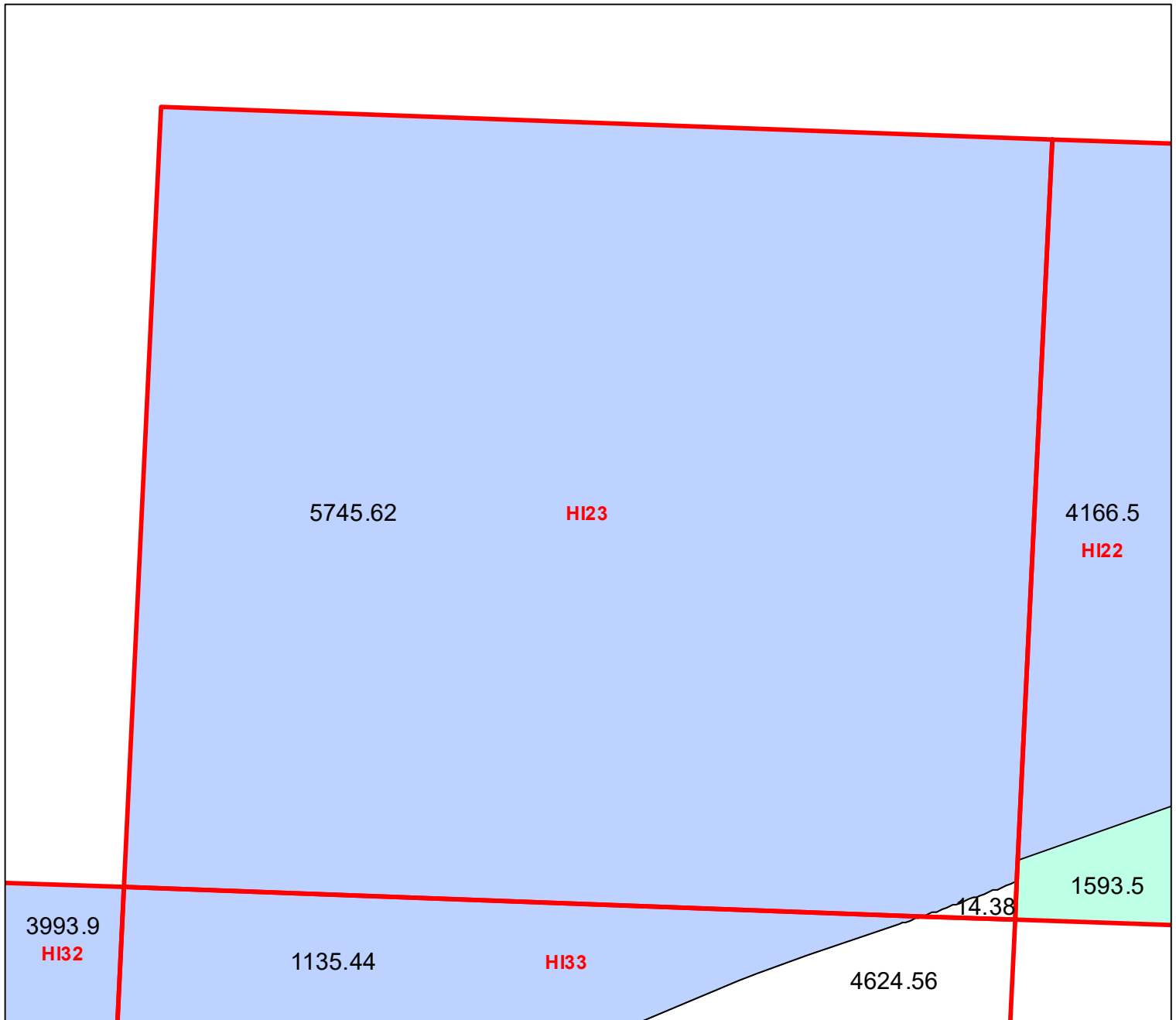
Block portion numbers are in acres

HI22

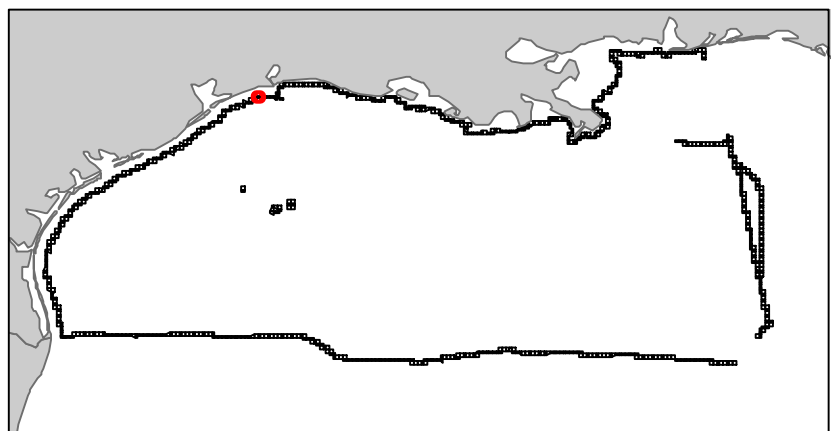
High Island Area

TX7

Block 23



-  Split Block
-  Deferred Portion
-  Portion Landward of the SLA
-  Portion that is Non-US Jurisdiction
-  Available Portion of Block
-  Portion Under Moratorium
-  Active Lease (Not-available)




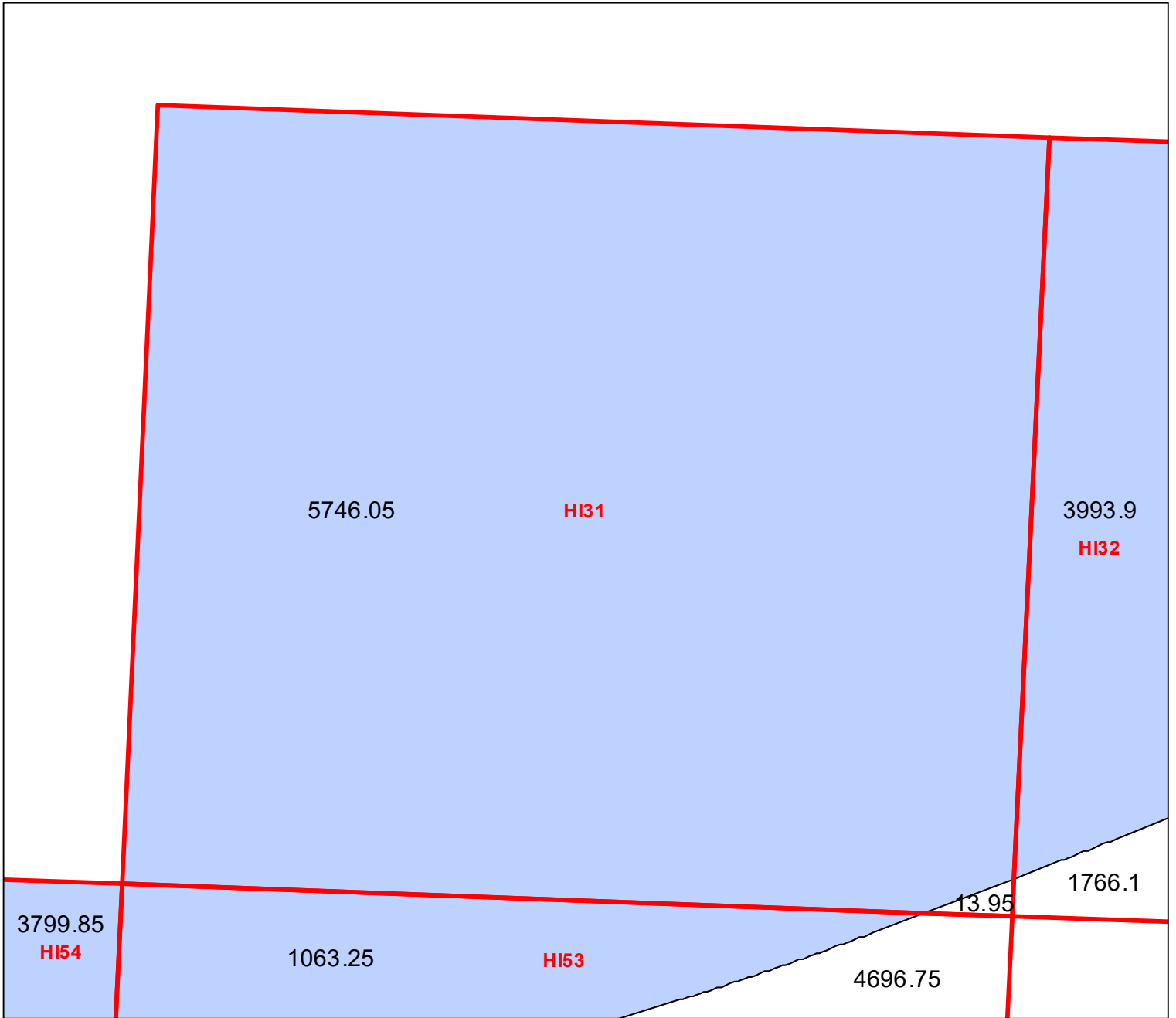
Block portion numbers are in acres


HI23

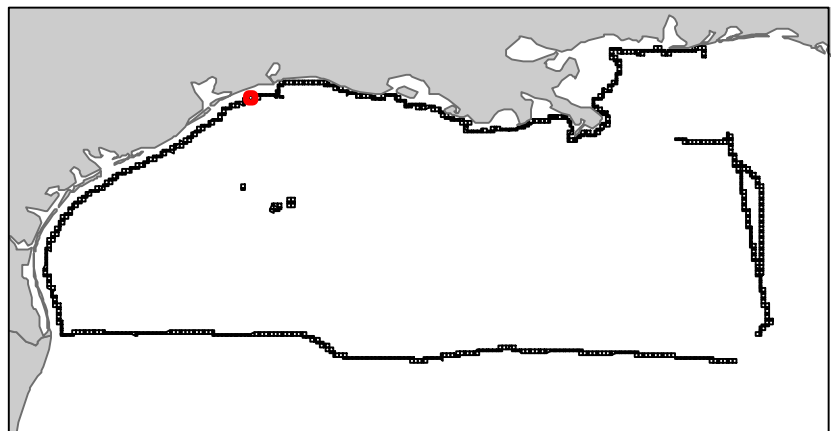
High Island Area

TX7

Block 31



-  Split Block
-  Deferred Portion
-  Portion Landward of the SLA
-  Portion that is Non-US Jurisdiction
-  Available Portion of Block
-  Portion Under Moratorium
-  Active Lease (Not-available)




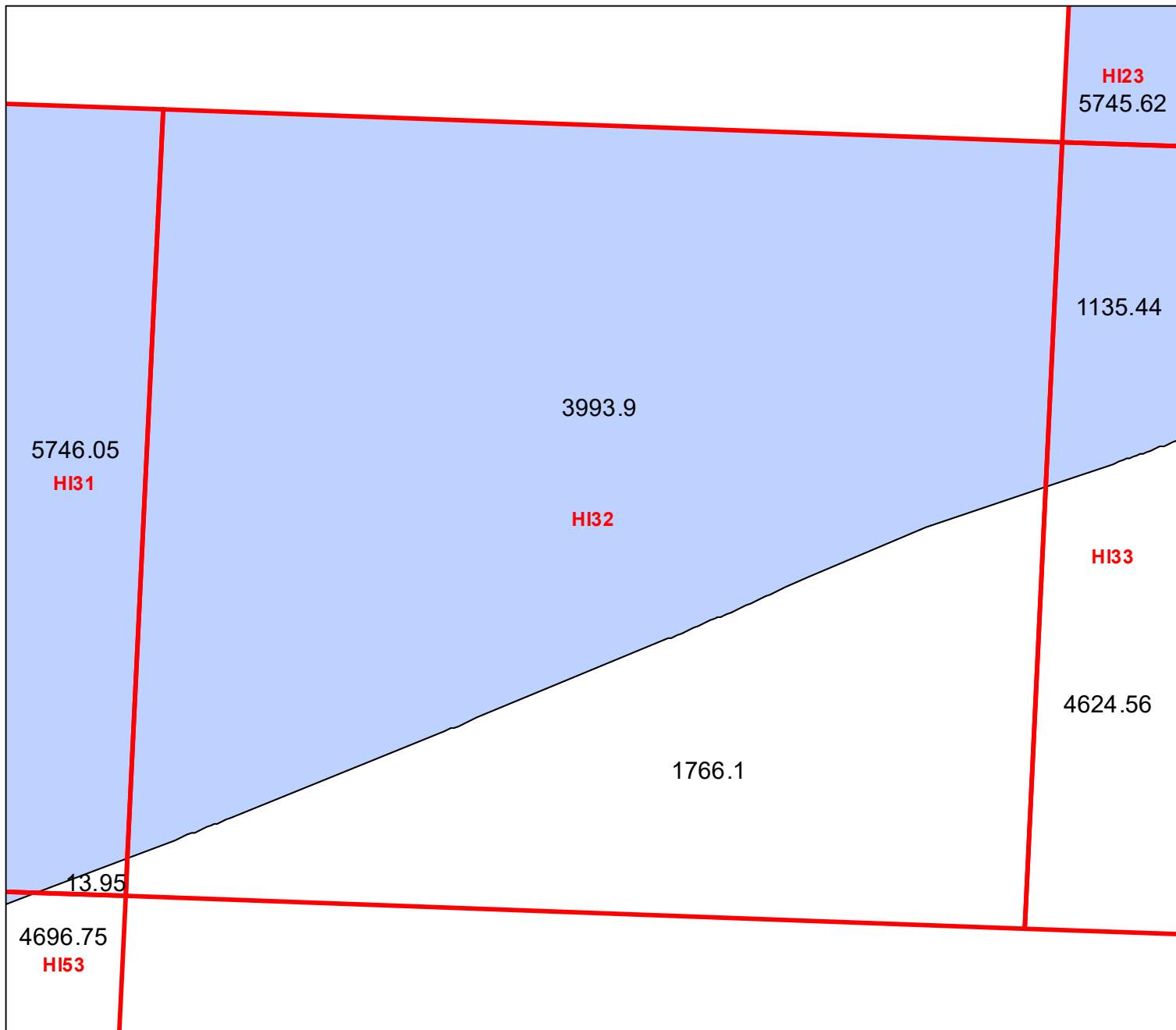
Block portion numbers are in acres


HI31

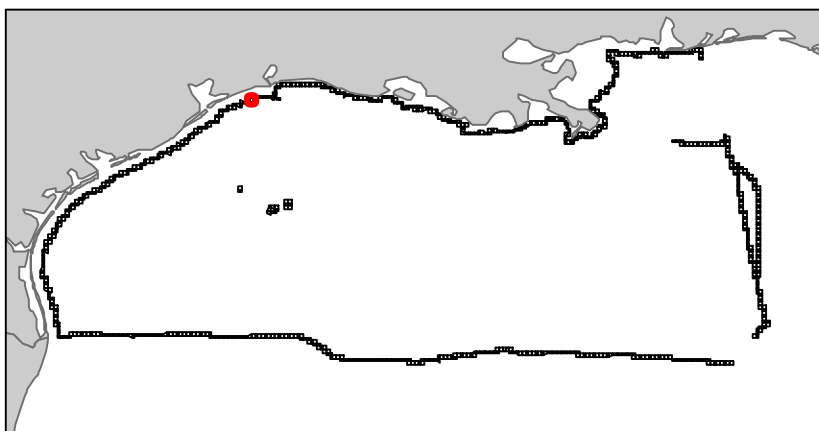
High Island Area

TX7

Block 32



-  Split Block
-  Deferred Portion
-  Portion Landward of the SLA
-  Portion that is Non-US Jurisdiction
-  Available Portion of Block
-  Portion Under Moratorium
-  Active Lease (Not-available)




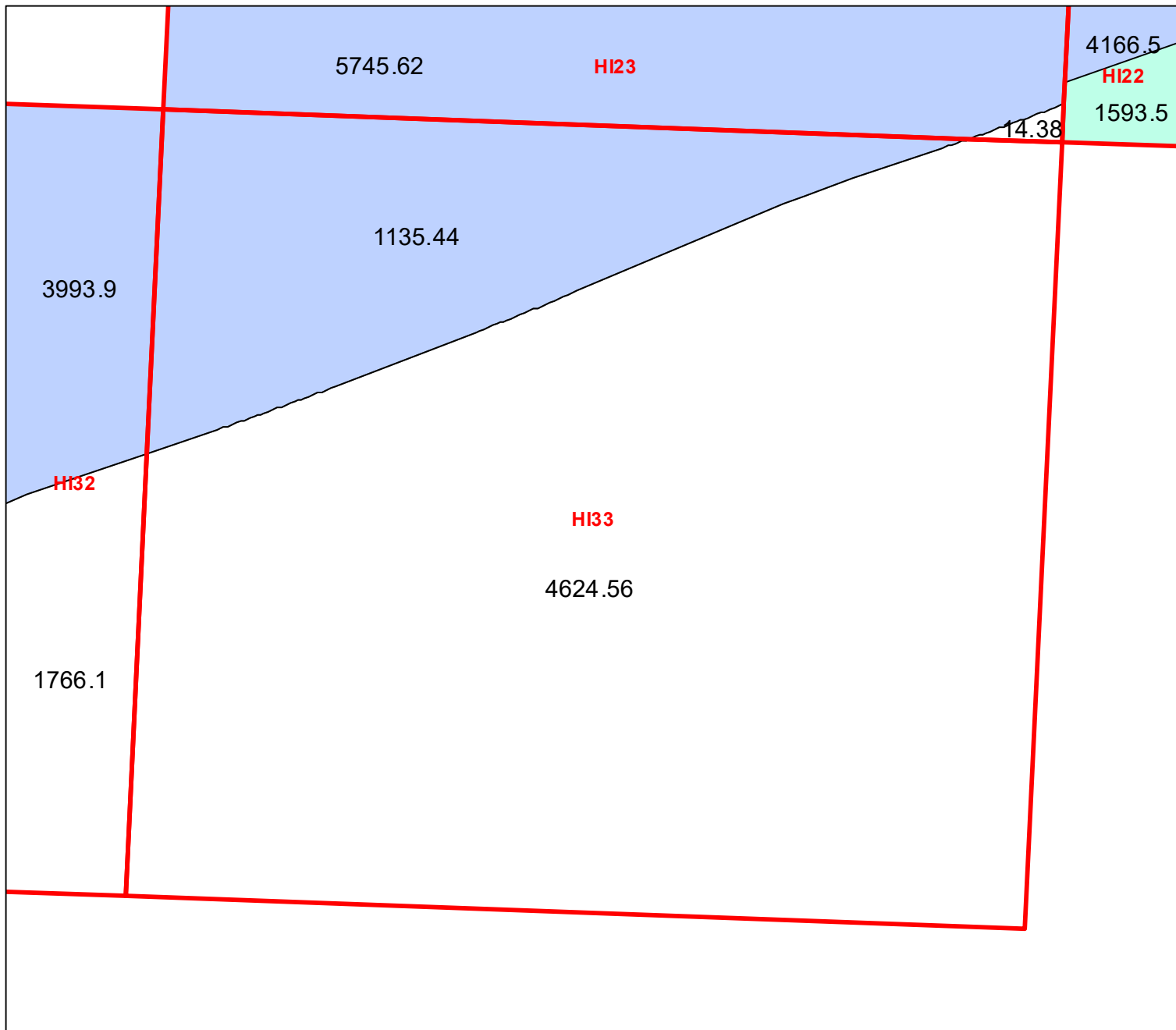
Block portion numbers are in acres

HI32

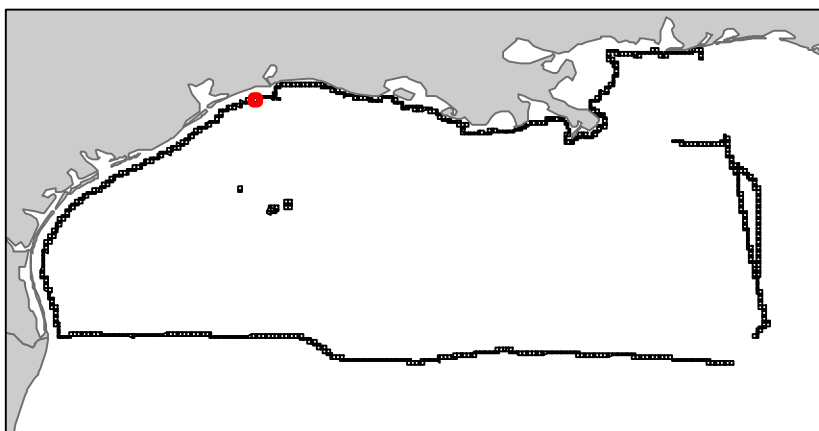
High Island Area

TX7

Block 33



- Split Block
- Deferred Portion
- Portion Landward of the SLA
- Portion that is Non-US Jurisdiction
- Available Portion of Block
- Portion Under Moratorium
- Active Lease (Not-available)




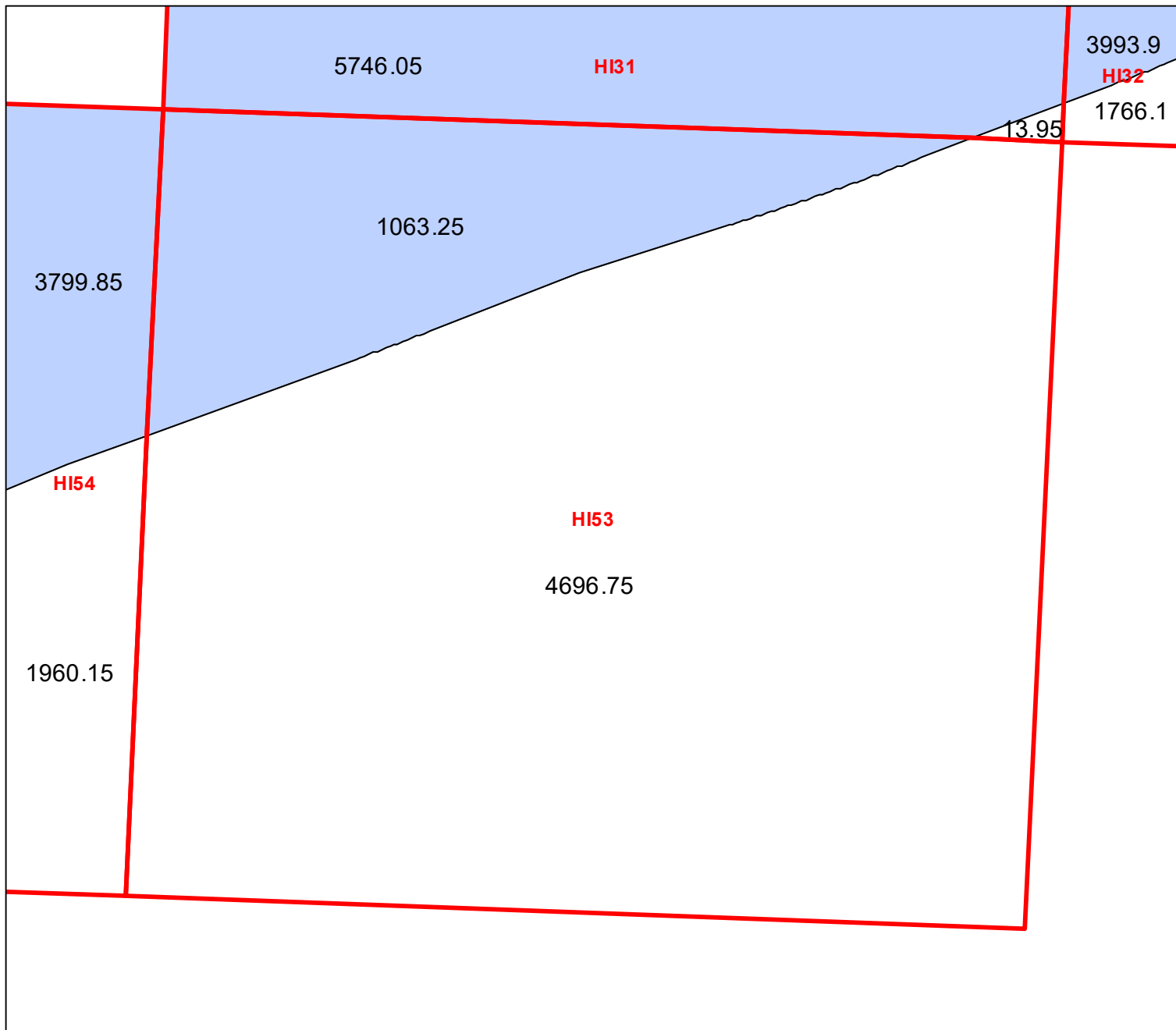
Block portion numbers are in acres

HI33

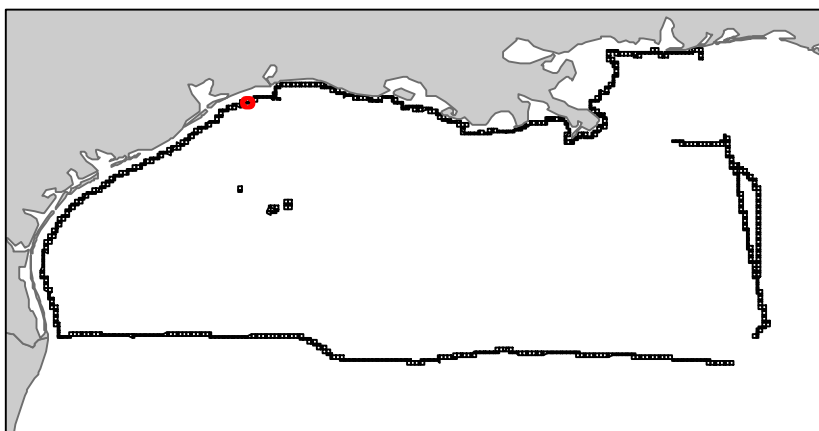
High Island Area

TX7

Block 53



- Split Block
- Deferred Portion
- Portion Landward of the SLA
- Portion that is Non-US Jurisdiction
- Available Portion of Block
- Portion Under Moratorium
- Active Lease (Not-available)




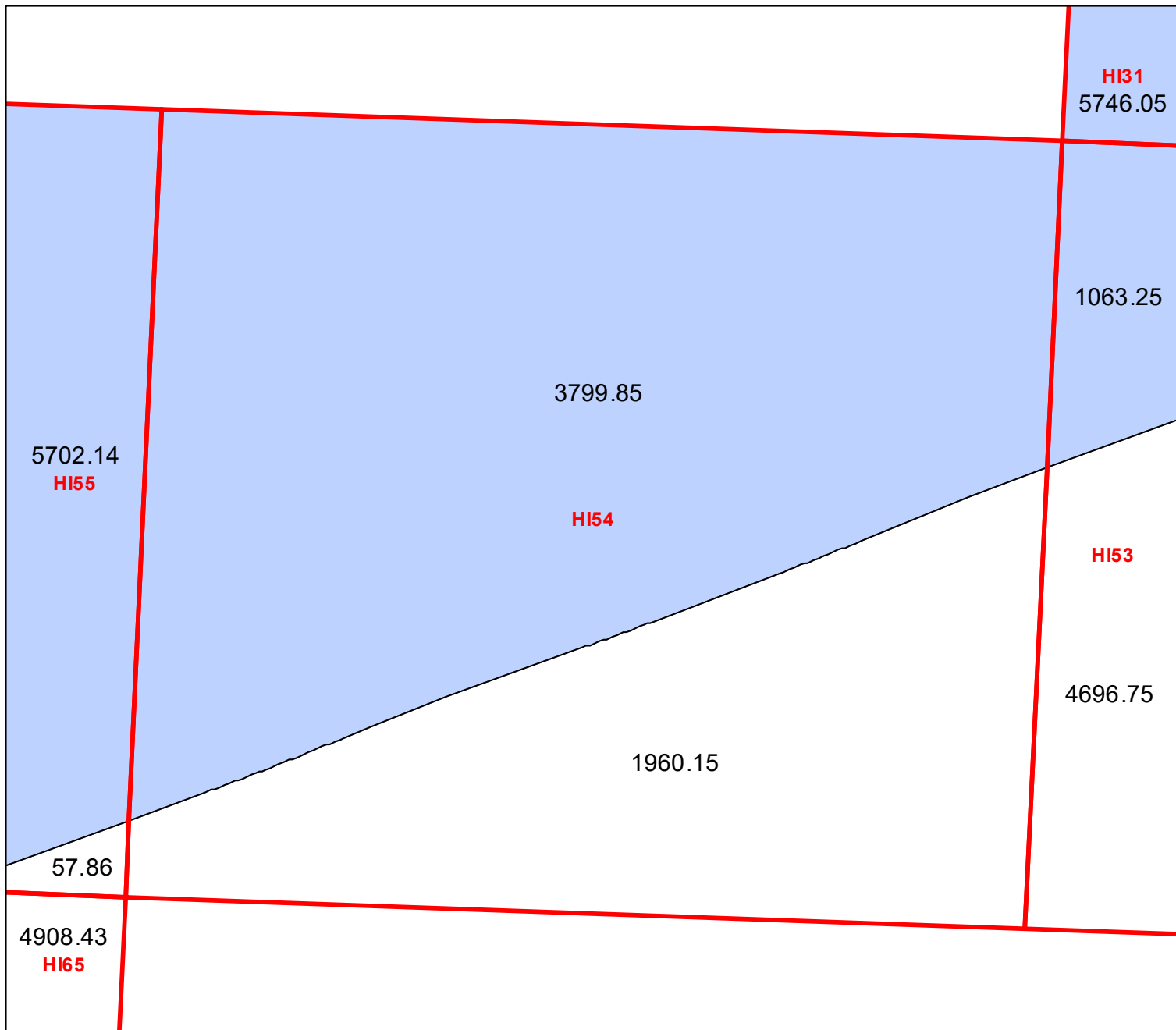
Block portion numbers are in acres

HI53

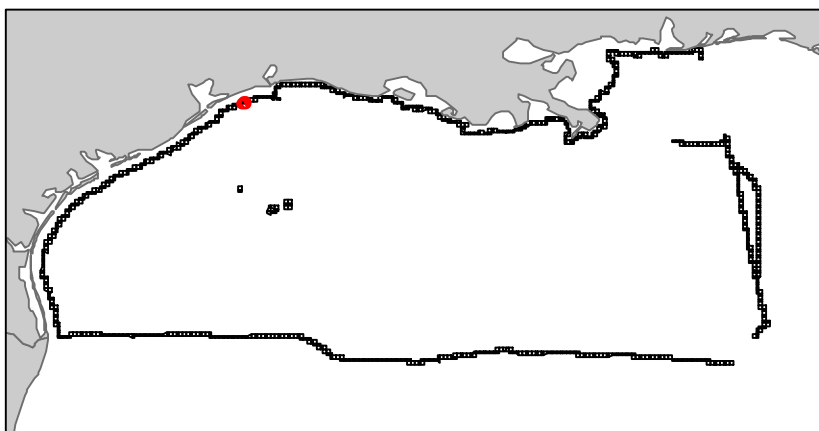
High Island Area

TX7

Block 54



- Split Block
- Deferred Portion
- Portion Landward of the SLA
- Portion that is Non-US Jurisdiction
- Available Portion of Block
- Portion Under Moratorium
- Active Lease (Not-available)




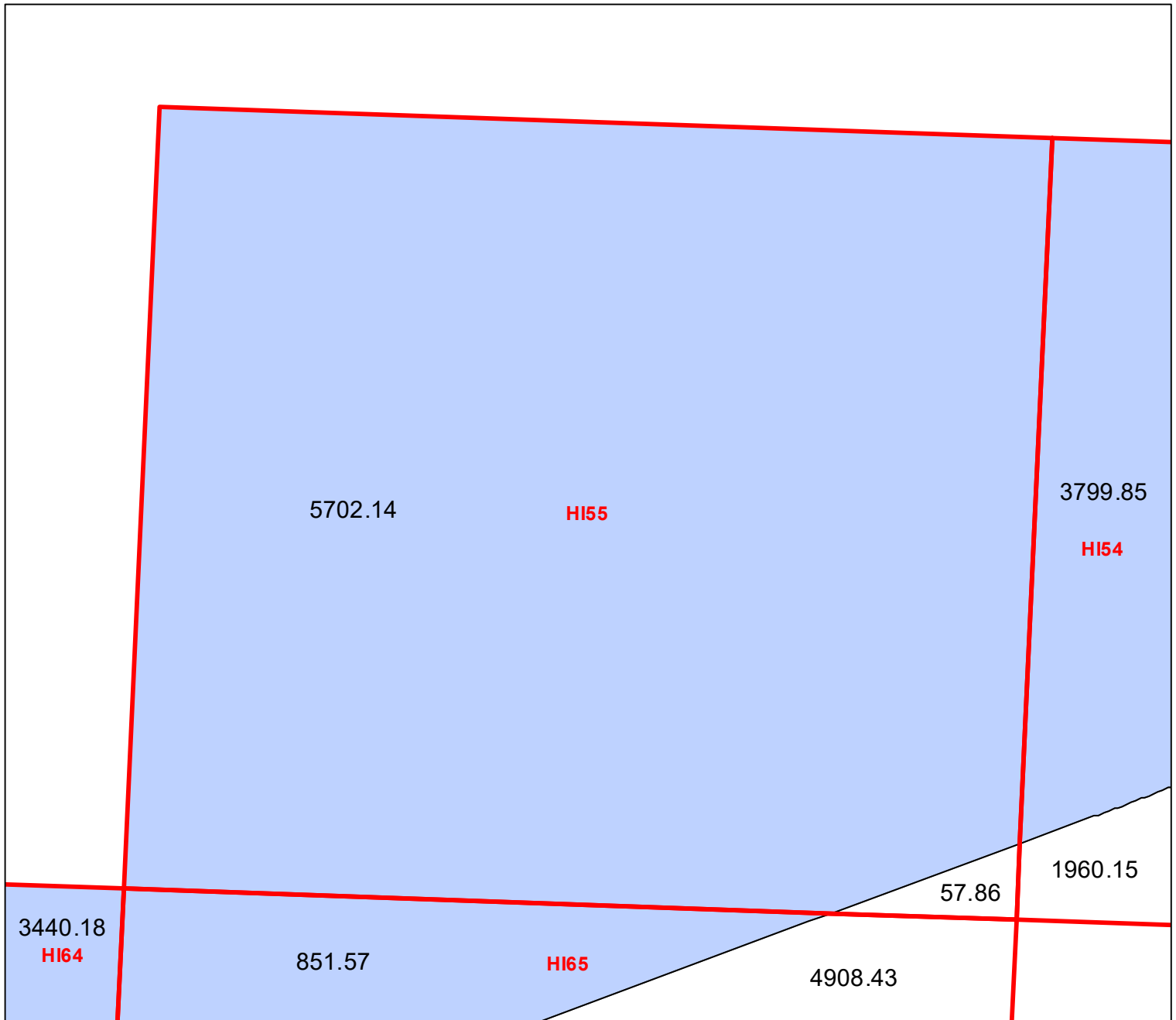
Block portion numbers are in acres

HI54

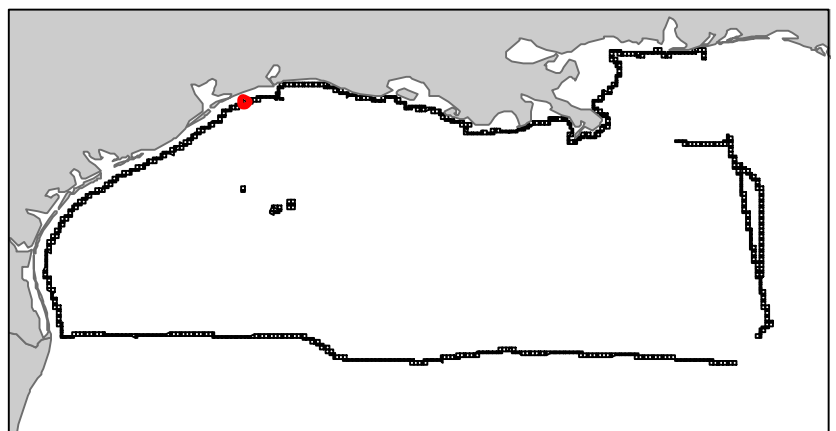
High Island Area

TX7

Block 55



-  Split Block
-  Deferred Portion
-  Portion Landward of the SLA
-  Portion that is Non-US Jurisdiction
-  Available Portion of Block
-  Portion Under Moratorium
-  Active Lease (Not-available)



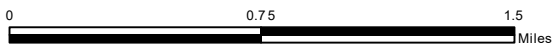
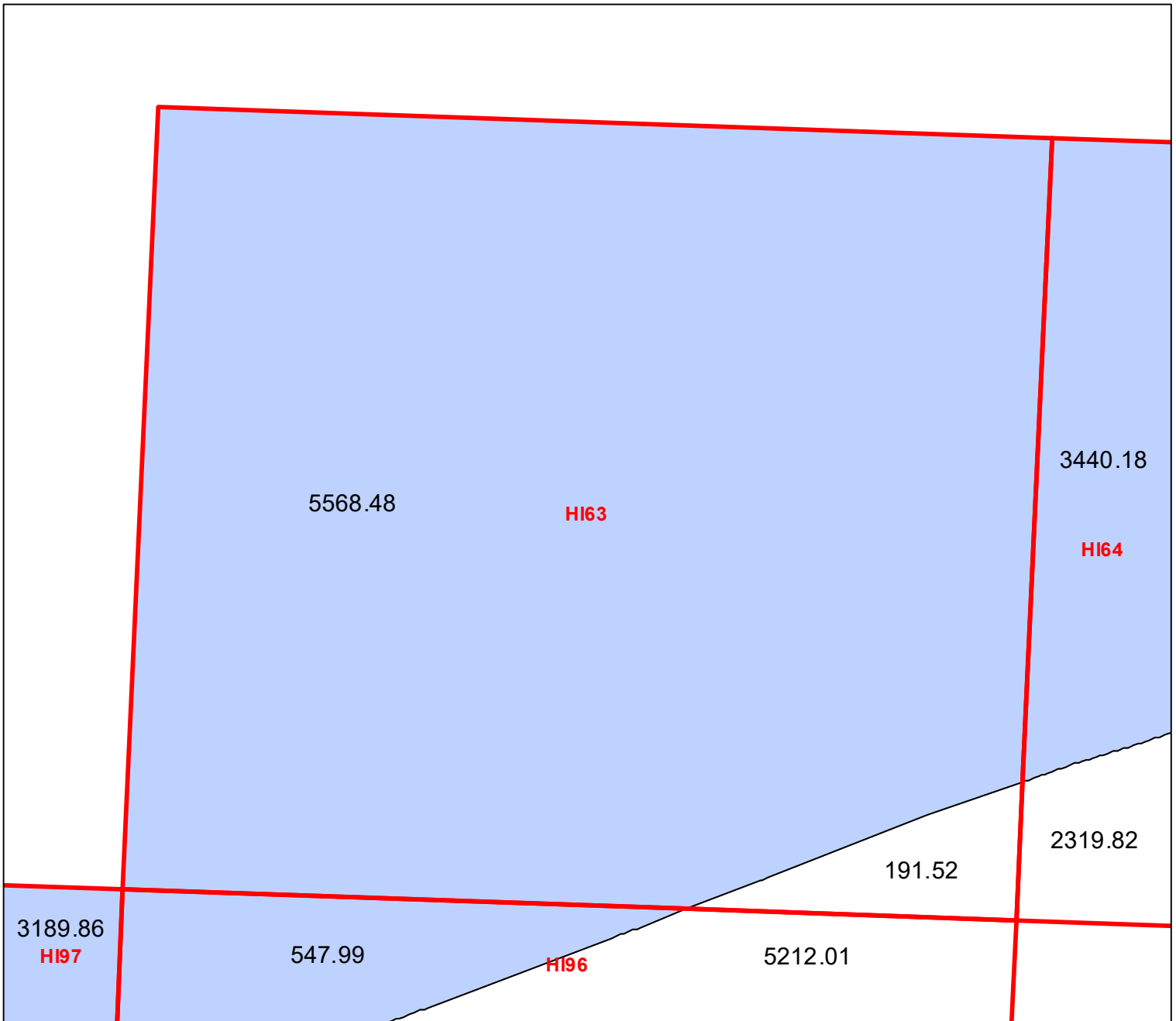
Block portion numbers are in acres

HI55

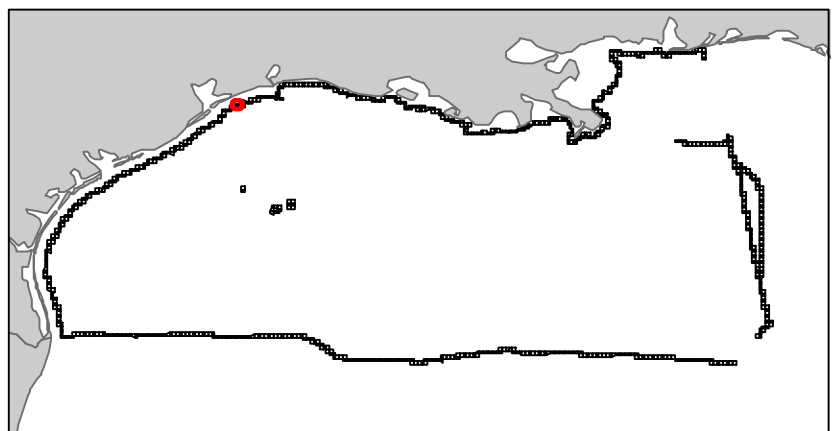
High Island Area

TX7

Block 63



-  Split Block
-  Deferred Portion
-  Portion Landward of the SLA
-  Portion that is Non-US Jurisdiction
-  Available Portion of Block
-  Portion Under Moratorium
-  Active Lease (Not-available)




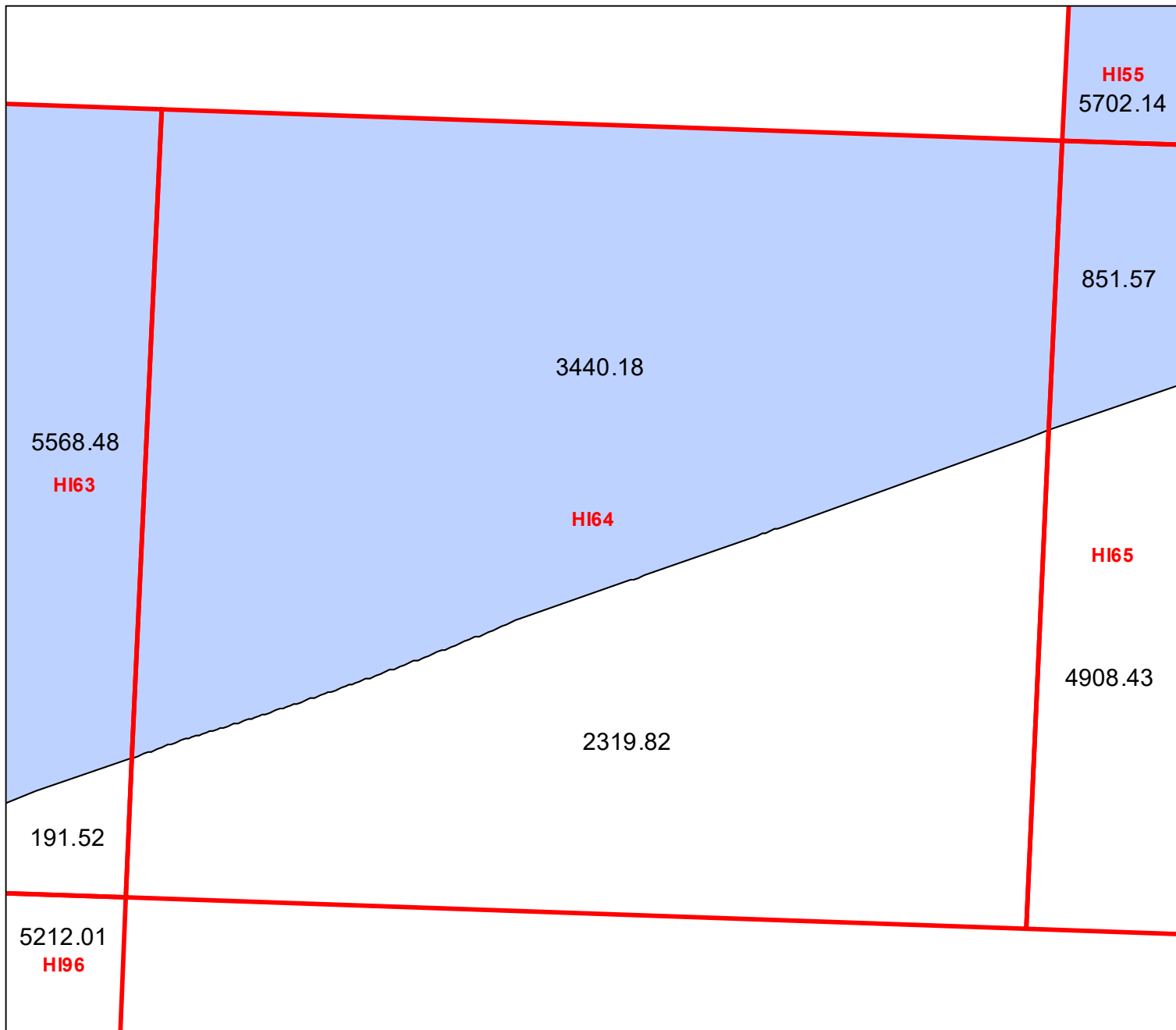
Block portion numbers are in acres

HI63

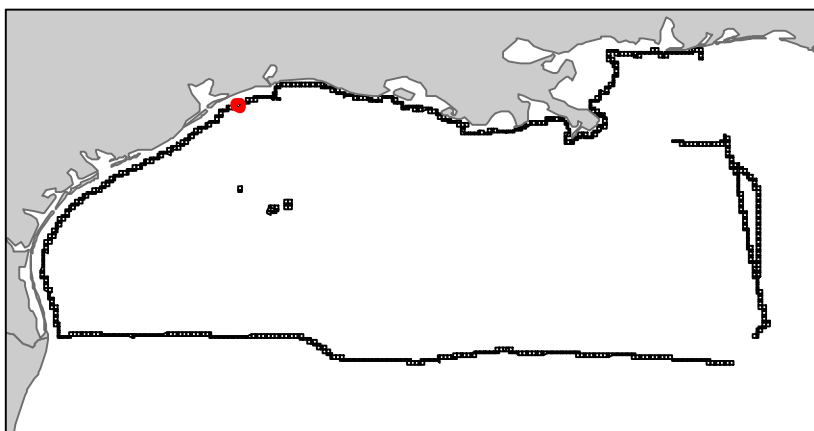
High Island Area

TX7

Block 64



- Split Block
- Deferred Portion
- Portion Landward of the SLA
- Portion that is Non-US Jurisdiction
- Available Portion of Block
- Portion Under Moratorium
- Active Lease (Not-available)




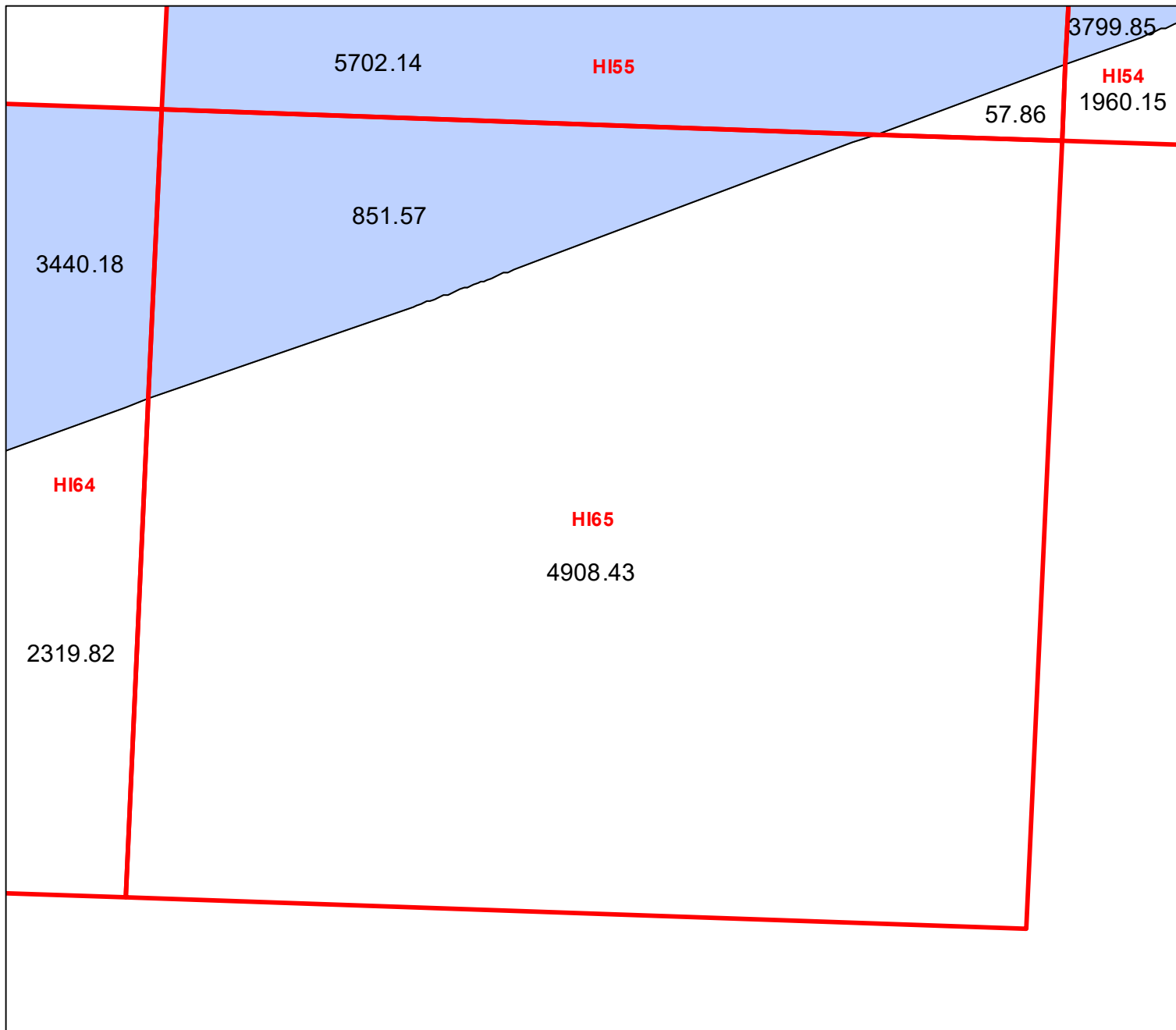

Block portion numbers are in acres

HI64

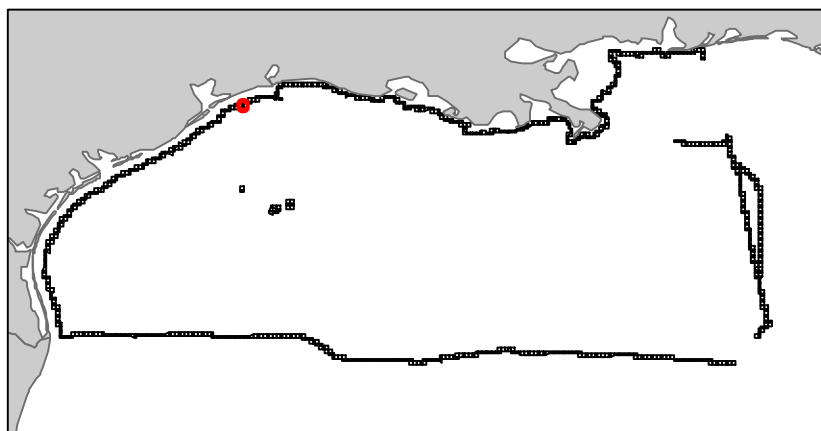
High Island Area

TX7

Block 65



- Split Block
- Deferred Portion
- Portion Landward of the SLA
- Portion that is Non-US Jurisdiction
- Available Portion of Block
- Portion Under Moratorium
- Active Lease (Not-available)




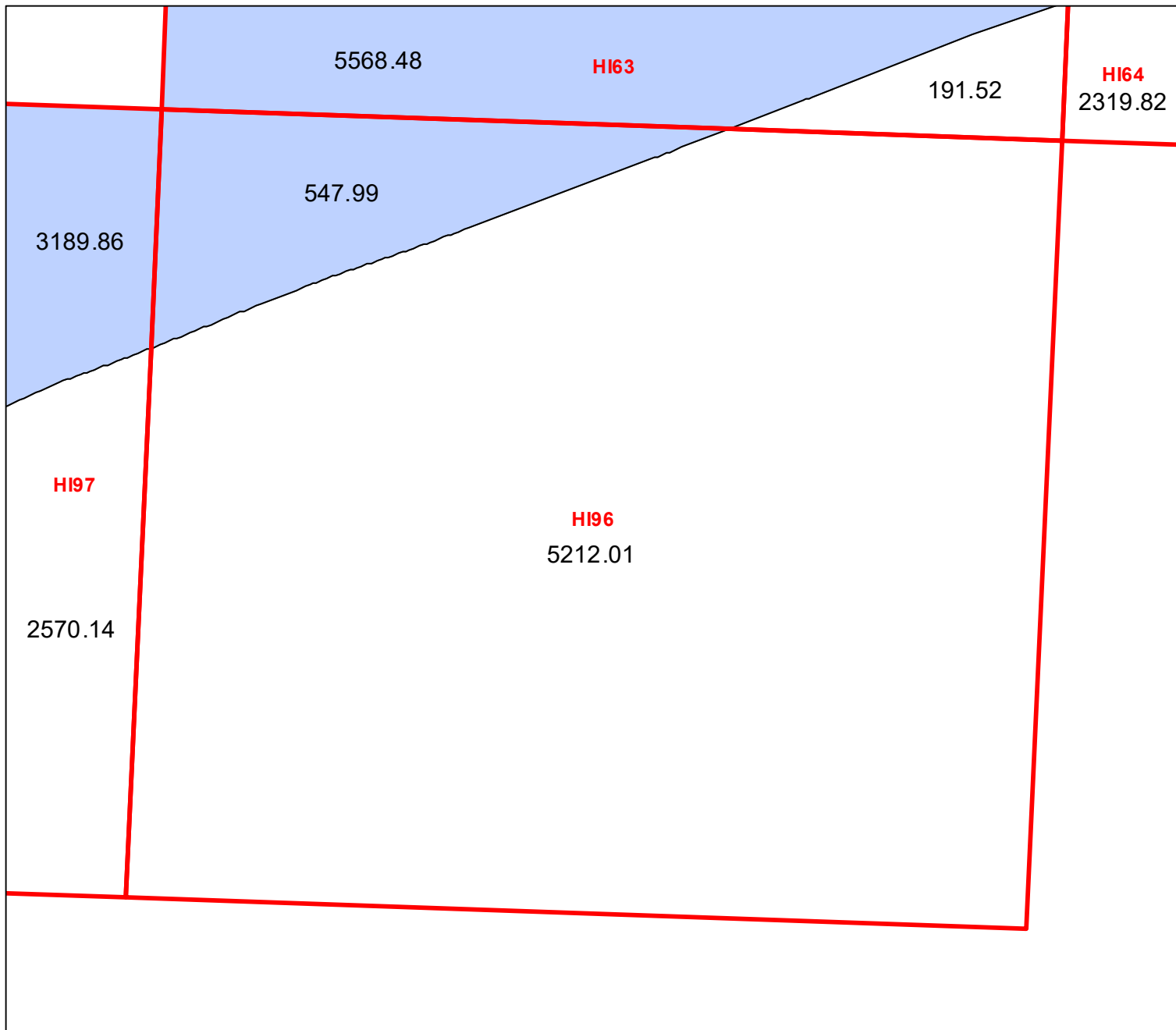
Block portion numbers are in acres

HI65

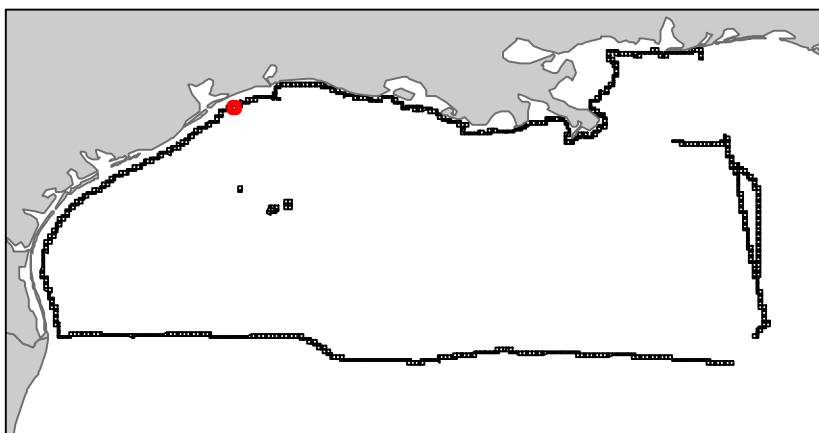
High Island Area

TX7

Block 96



-  Split Block
-  Deferred Portion
-  Portion Landward of the SLA
-  Portion that is Non-US Jurisdiction
-  Available Portion of Block
-  Portion Under Moratorium
-  Active Lease (Not-available)




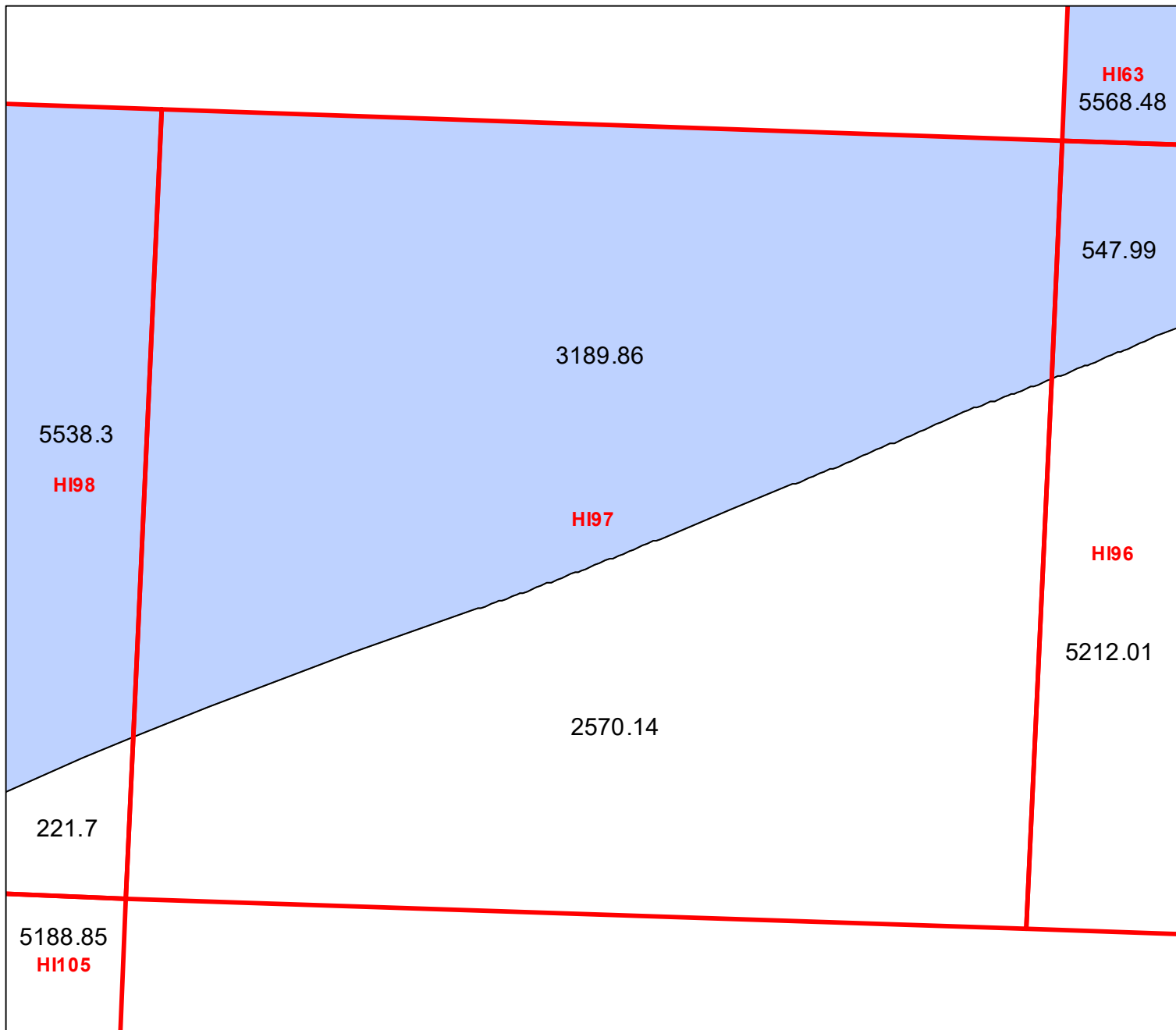
Block portion numbers are in acres

HI96

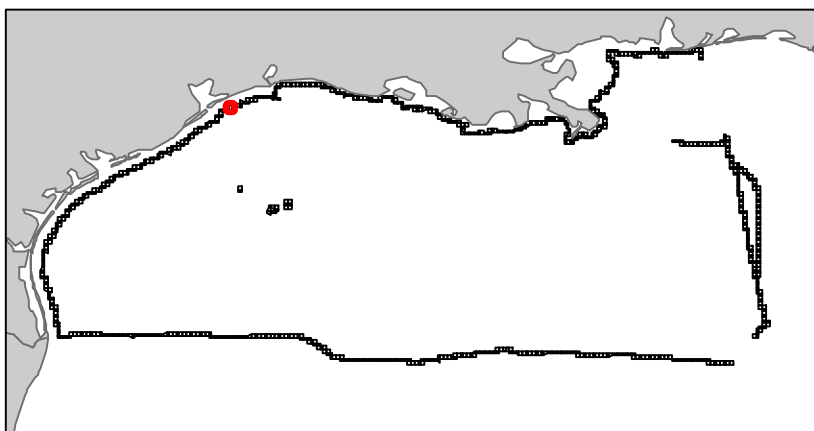
High Island Area

TX7

Block 97



- Split Block
- Deferred Portion
- Portion Landward of the SLA
- Portion that is Non-US Jurisdiction
- Available Portion of Block
- Portion Under Moratorium
- Active Lease (Not-available)




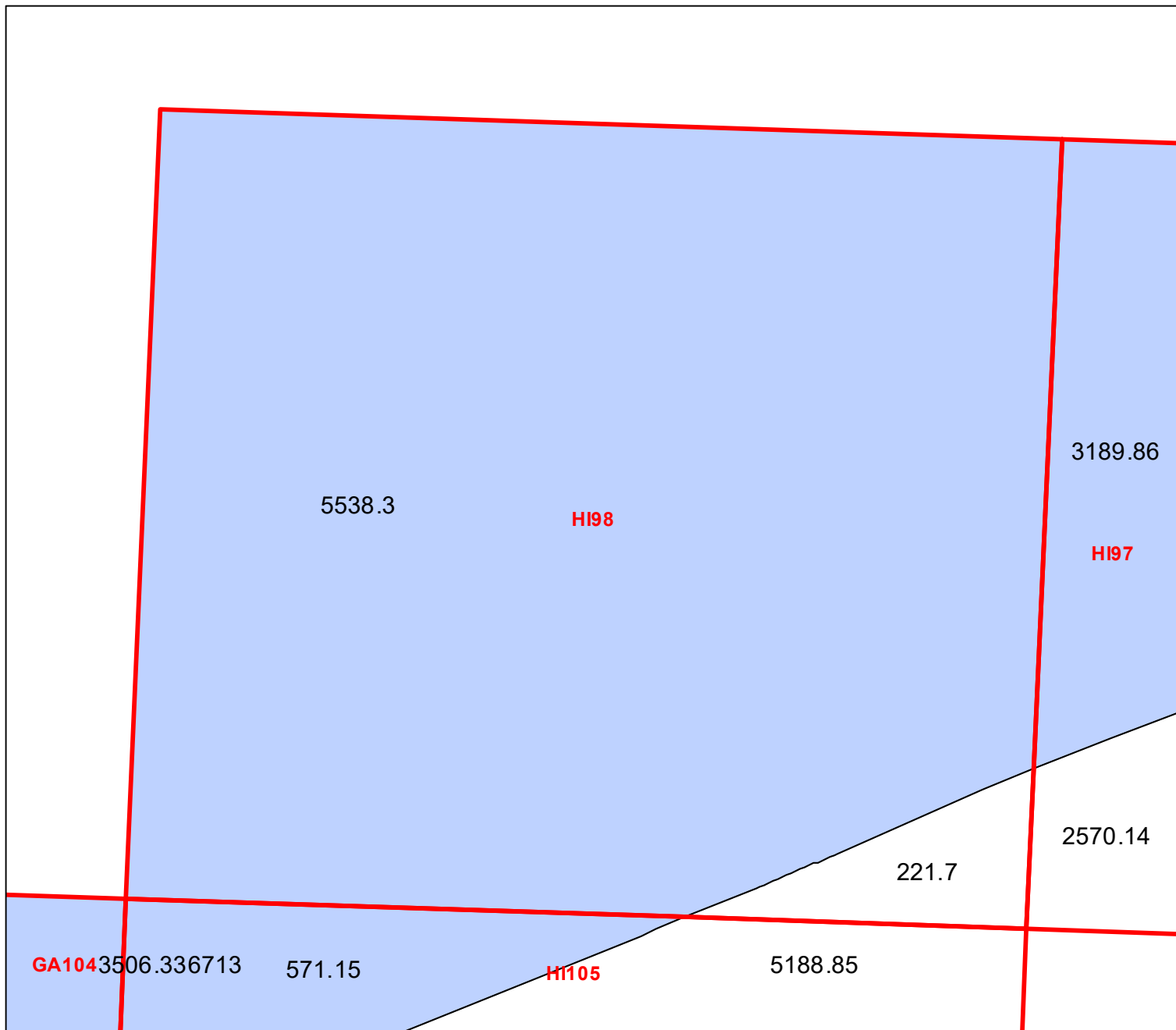
Block portion numbers are in acres


HI97

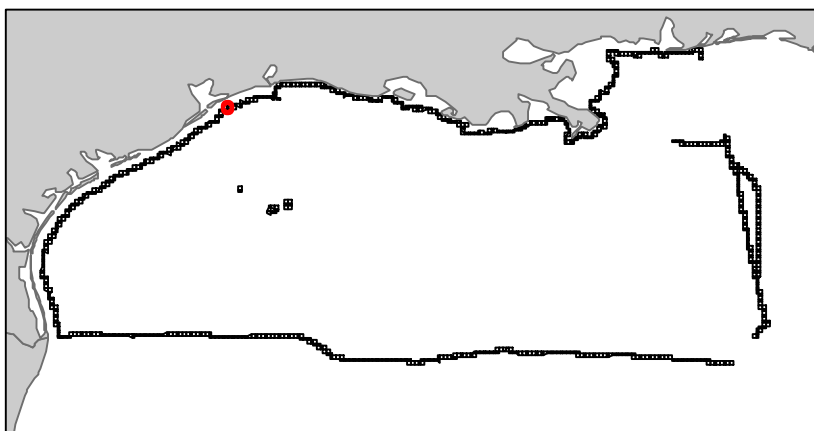
High Island Area

TX7

Block 98



-  Split Block
-  Deferred Portion
-  Portion Landward of the SLA
-  Portion that is Non-US Jurisdiction
-  Available Portion of Block
-  Portion Under Moratorium
-  Active Lease (Not-available)




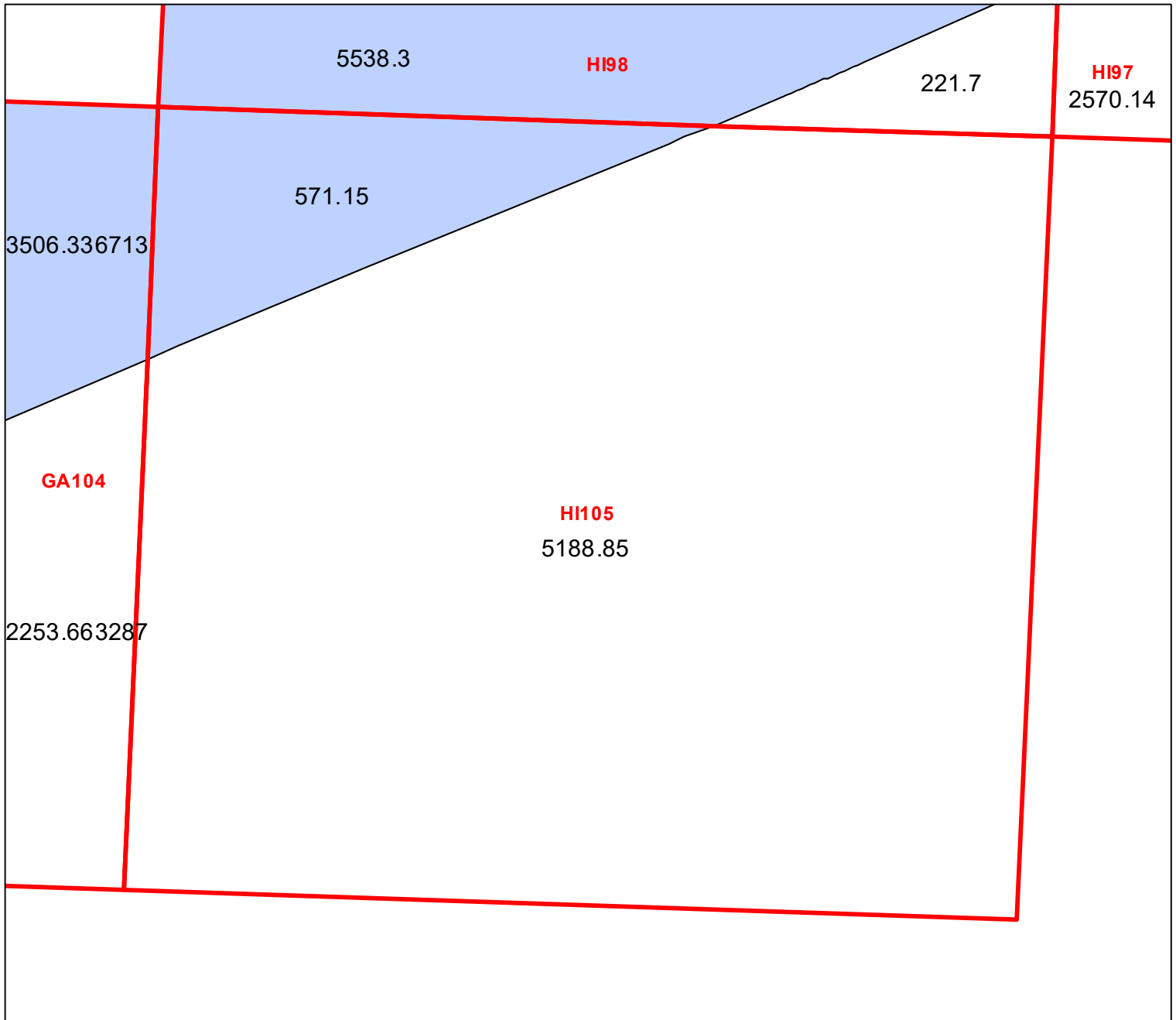
Block portion numbers are in acres

HI98

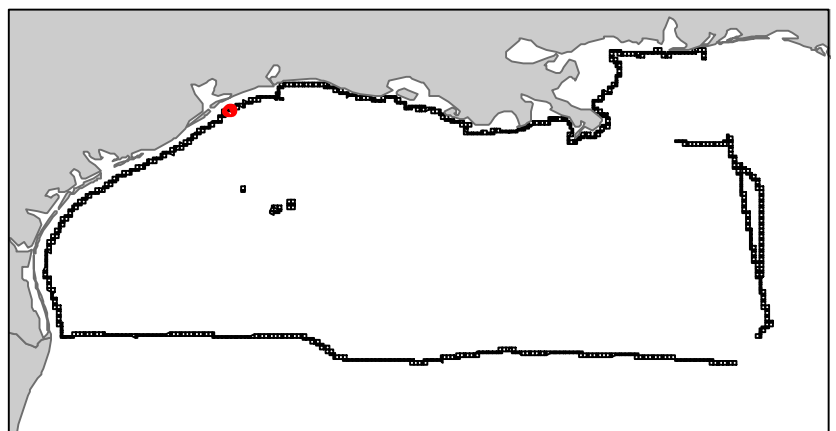
High Island Area

TX7

Block 105



- Split Block
- Deferred Portion
- Portion Landward of the SLA
- Portion that is Non-US Jurisdiction
- Available Portion of Block
- Portion Under Moratorium
- Active Lease (Not-available)




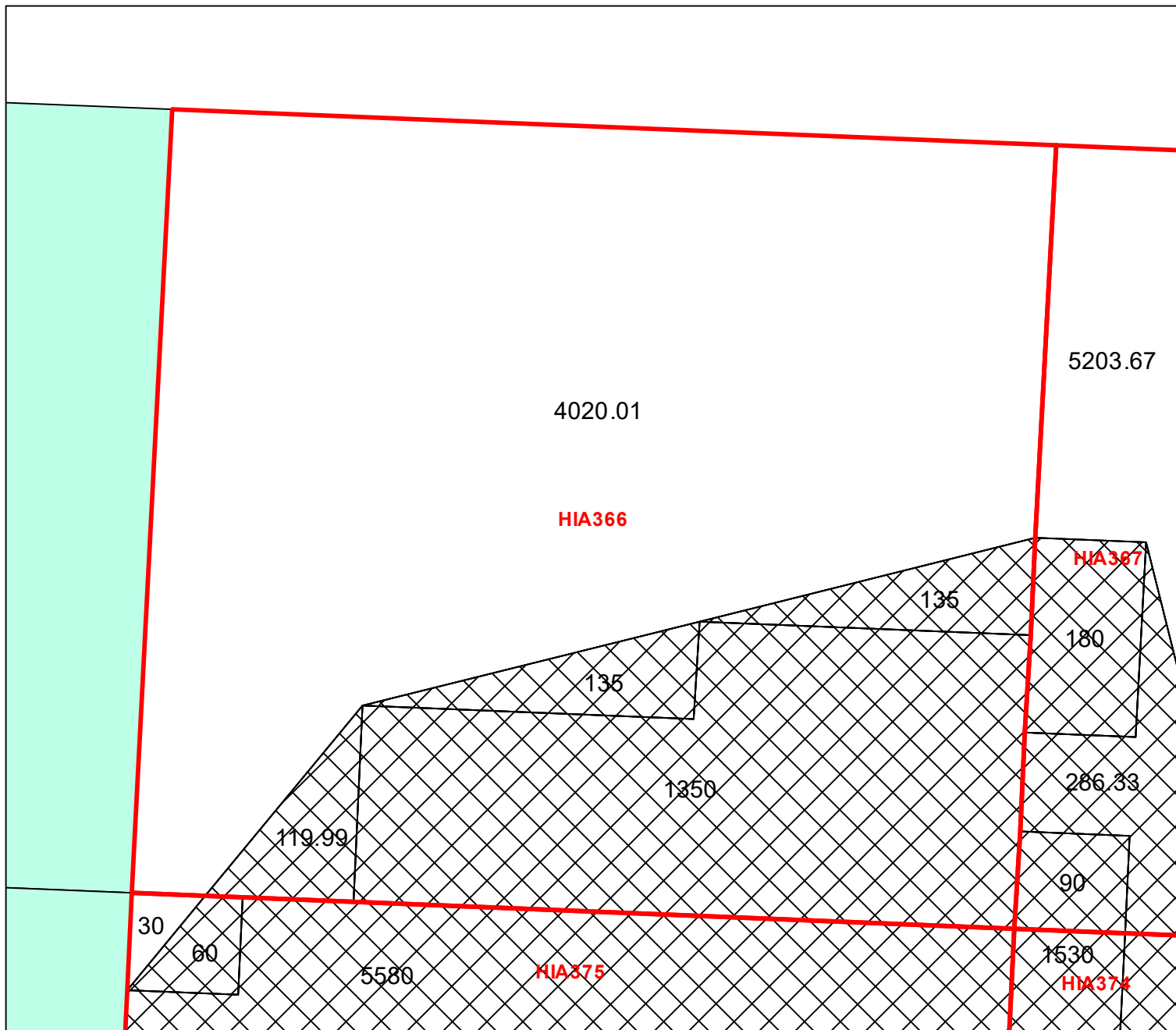

Block portion numbers are in acres

HI105

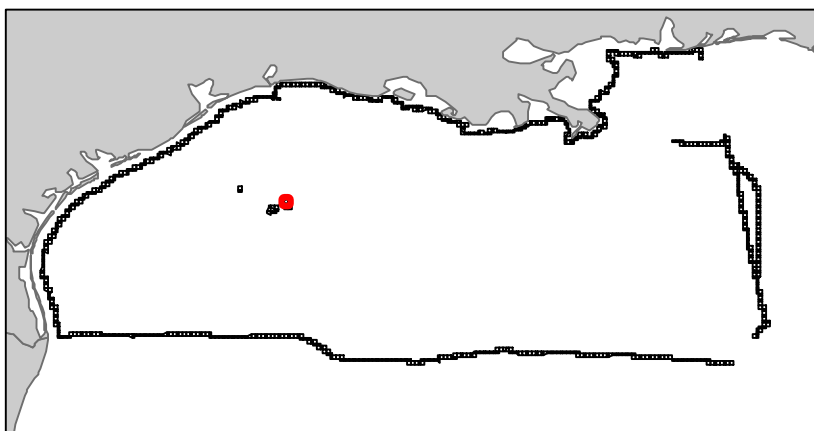
High Island Area

TX7C

BlockA 366



-  Split Block
-  Deferred Portion
-  Portion Landward of the SLA
-  Portion that is Non-US Jurisdiction
-  Available Portion of Block
-  Portion Under Moratorium
-  Active Lease (Not-available)




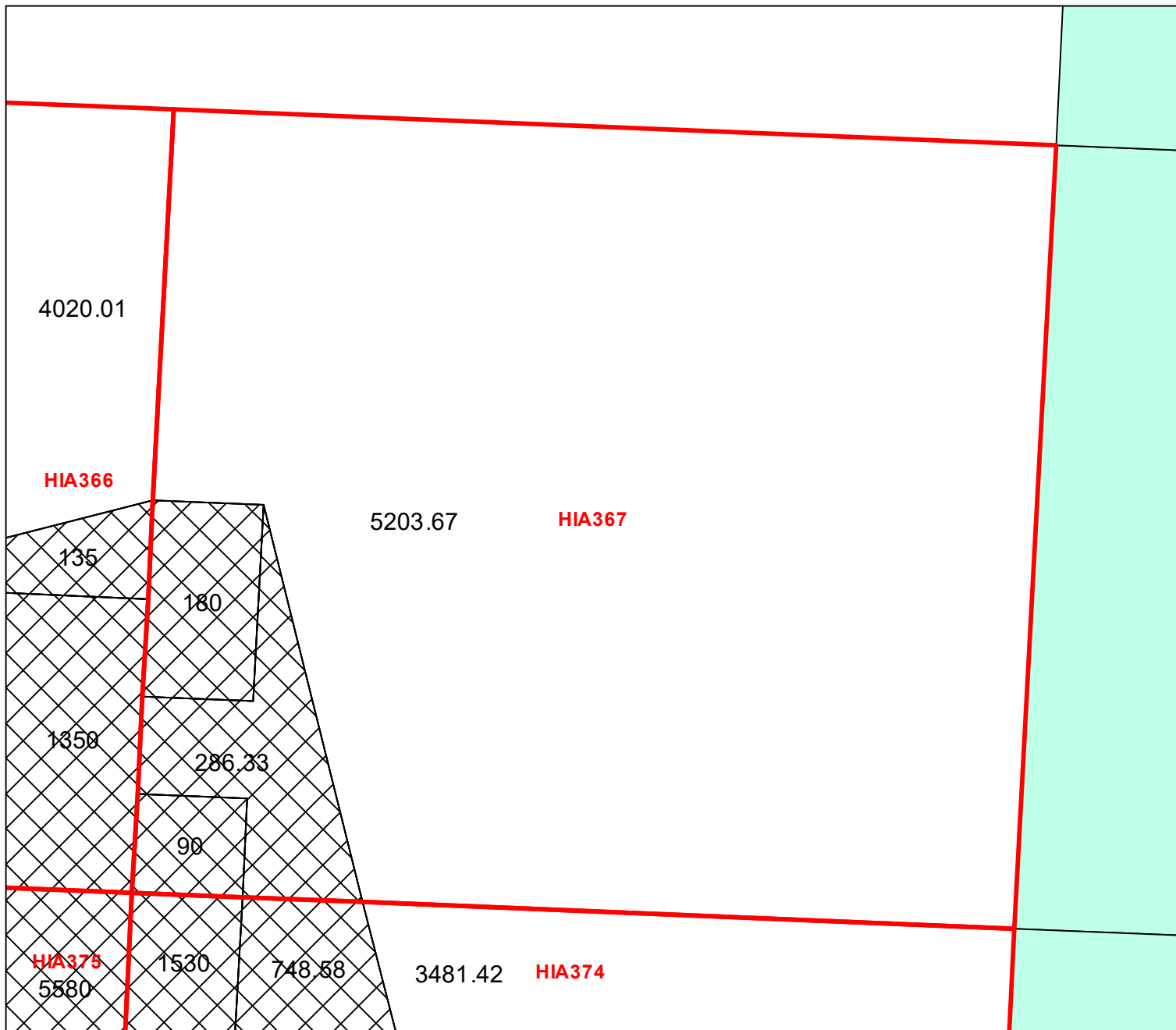
Block portion numbers are in acres

HIA366

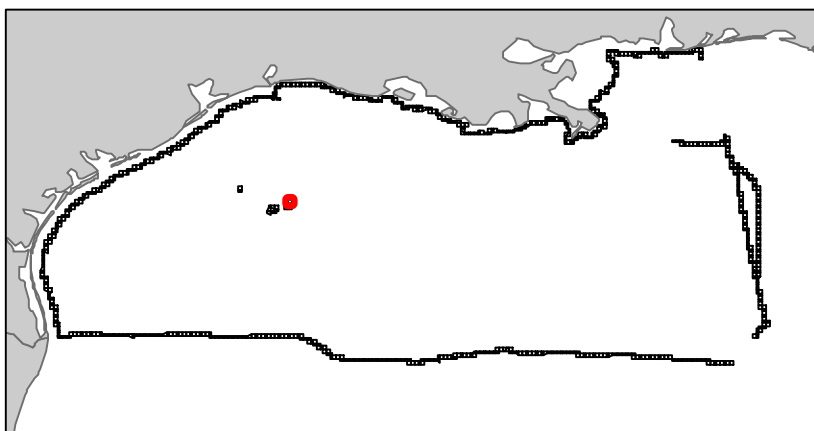
High Island Area

TX7C

BlockA 367



-  Split Block
-  Deferred Portion
-  Portion Landward of the SLA
-  Portion that is Non-US Jurisdiction
-  Available Portion of Block
-  Portion Under Moratorium
-  Active Lease (Not-available)




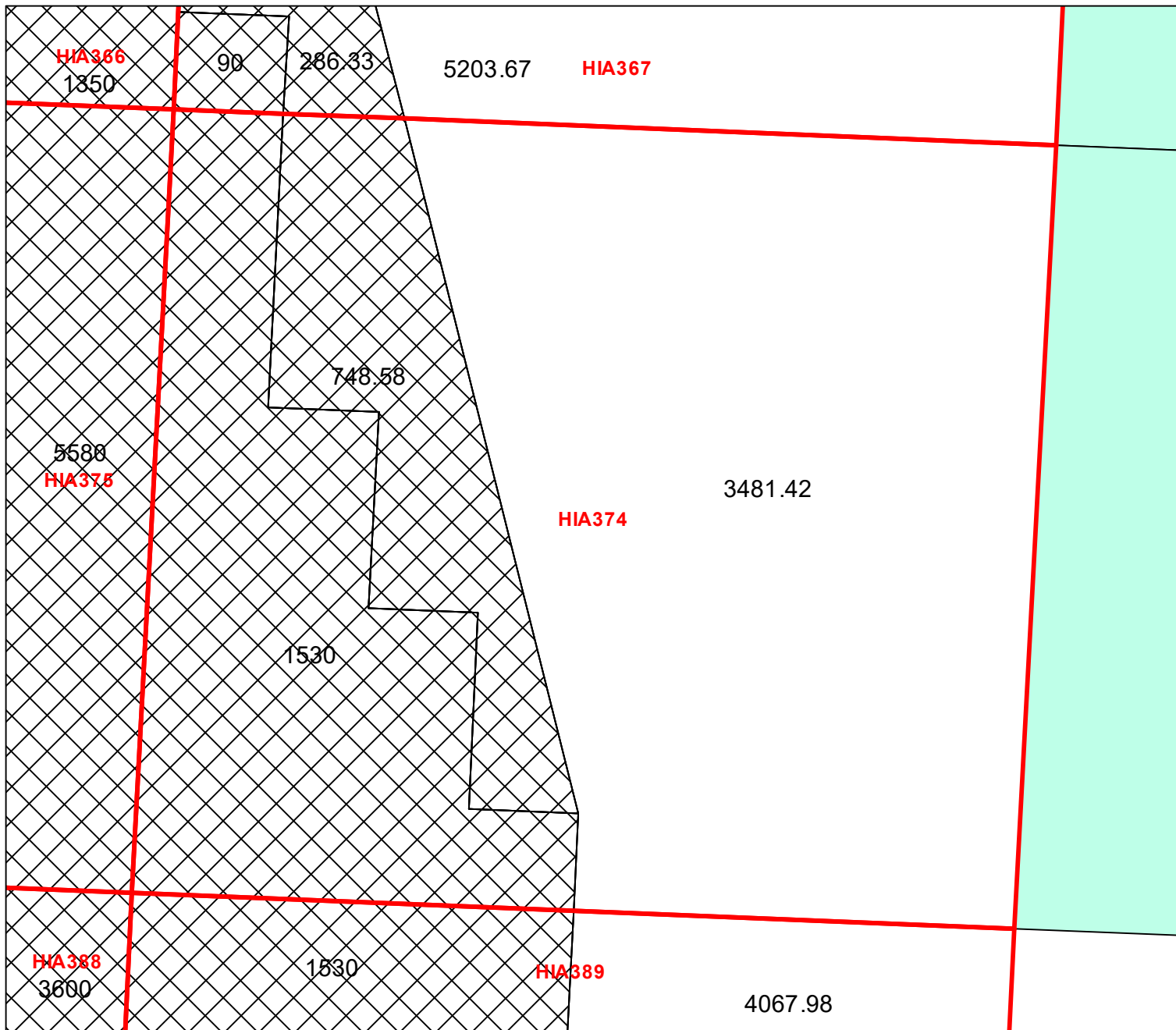
Block portion numbers are in acres

HIA367

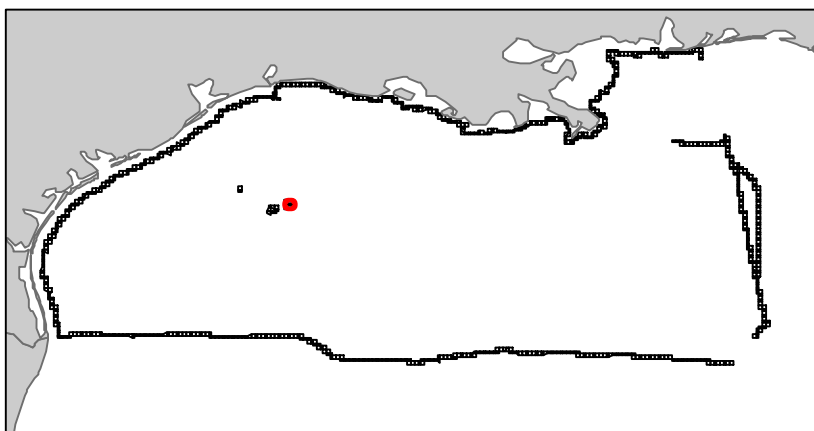
High Island Area

TX7C

BlockA 374



- Split Block
- Deferred Portion
- Portion Landward of the SLA
- Portion that is Non-US Jurisdiction
- Available Portion of Block
- Portion Under Moratorium
- Active Lease (Not-available)




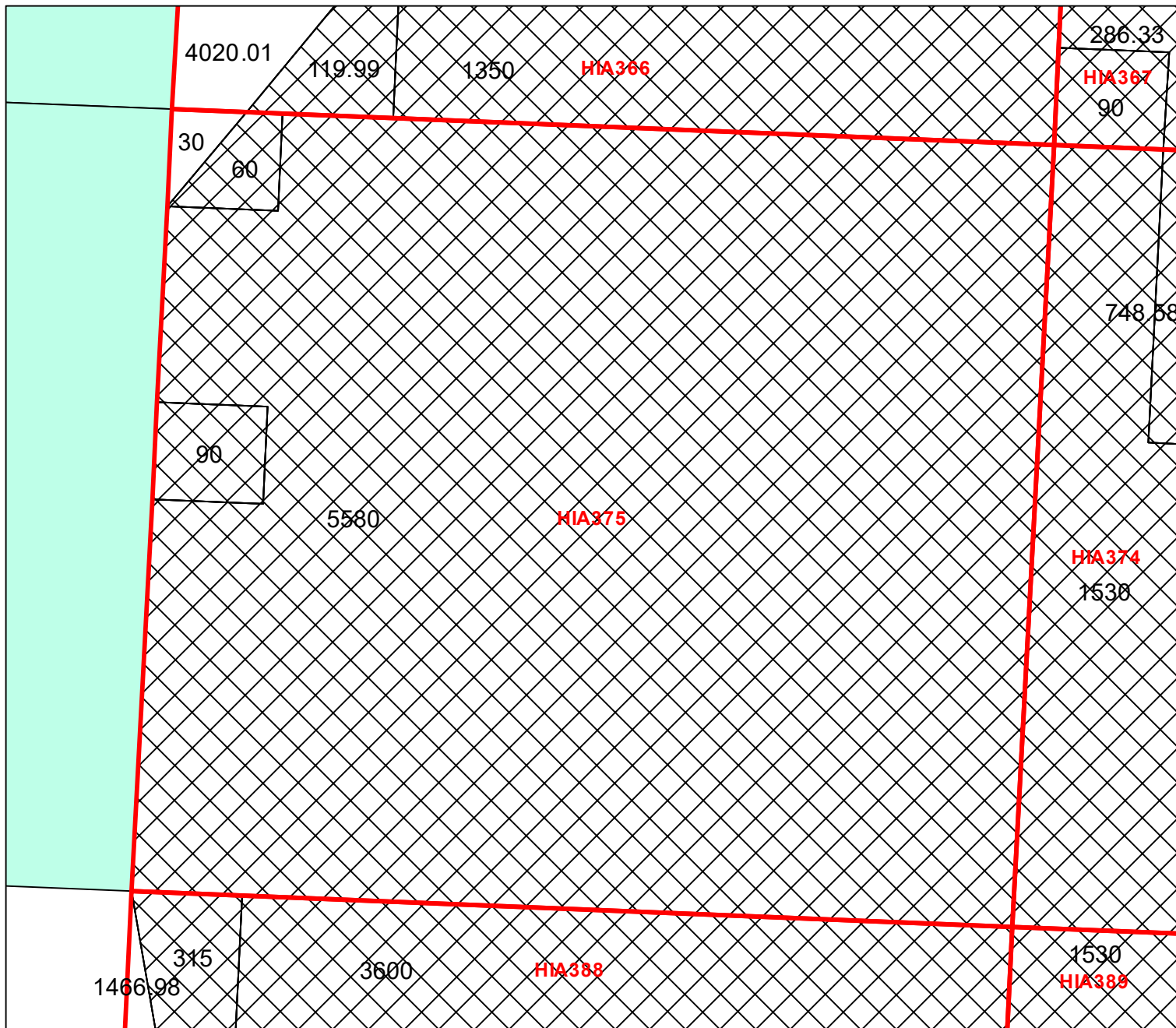

Block portion numbers are in acres

HIA374

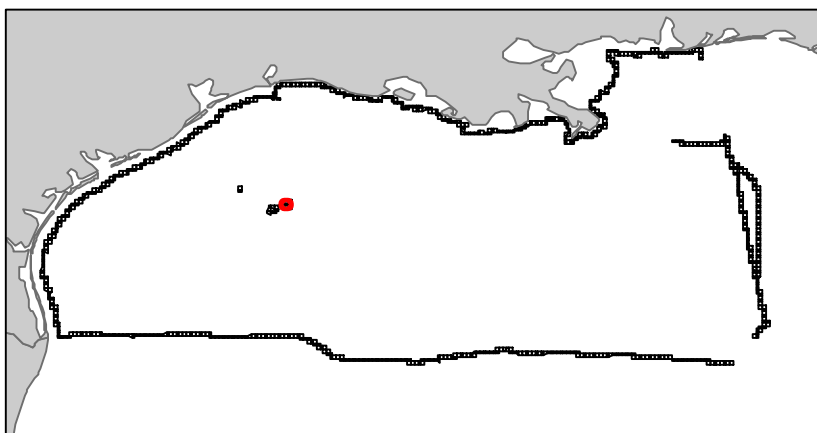
High Island Area

TX7C

BlockA 375



-  Split Block
-  Deferred Portion
-  Portion Landward of the SLA
-  Portion that is Non-US Jurisdiction
-  Available Portion of Block
-  Portion Under Moratorium
-  Active Lease (Not-available)




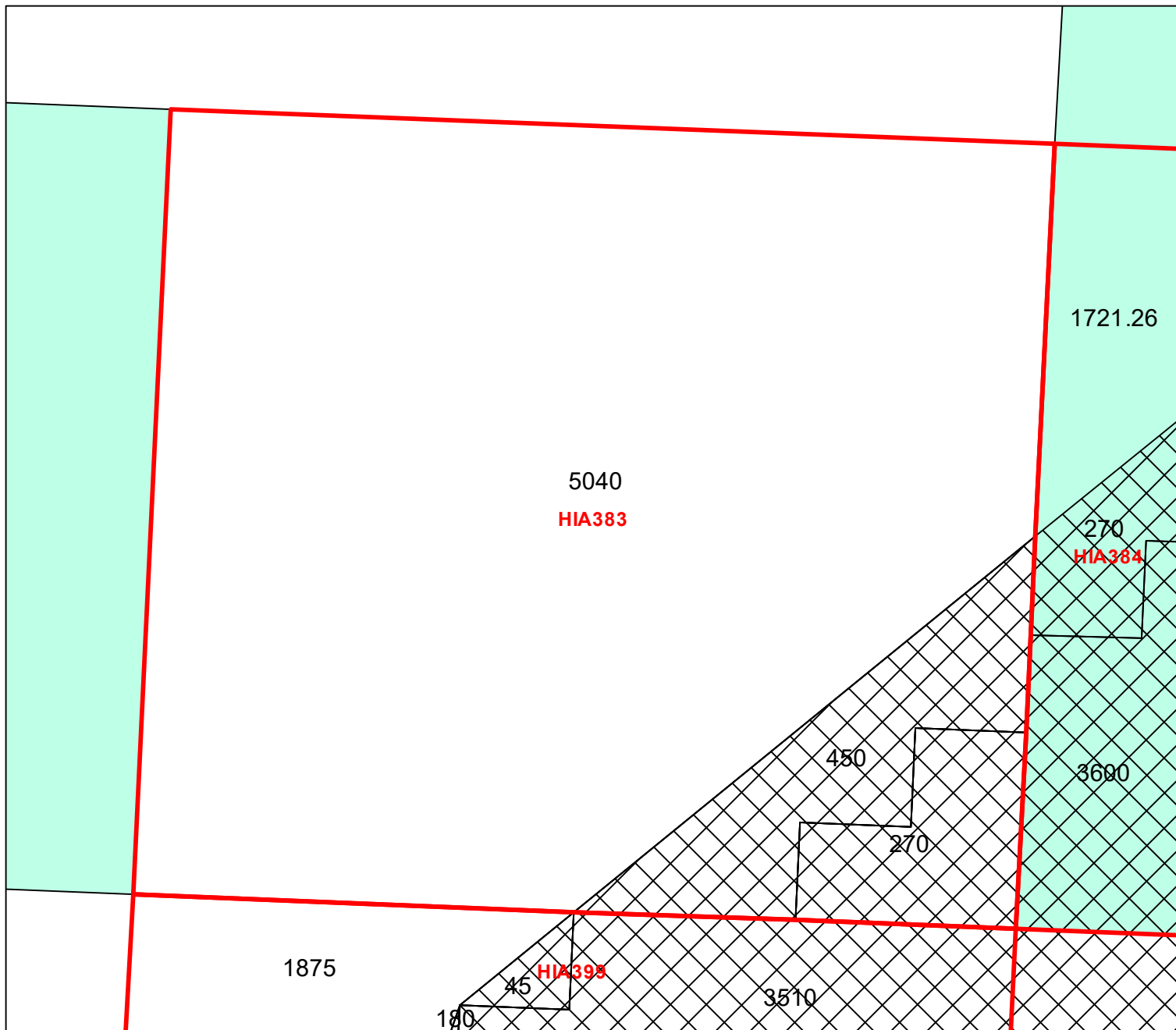
Block portion numbers are in acres


HIA375

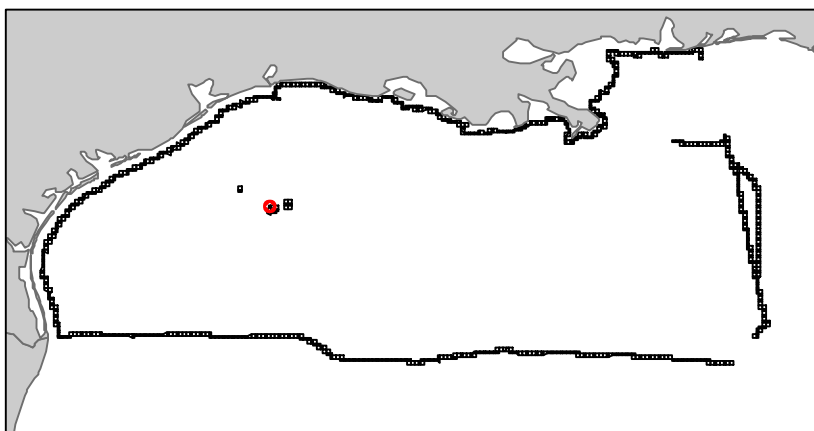
High Island Area

TX7C

BlockA 383



-  Split Block
-  Deferred Portion
-  Portion Landward of the SLA
-  Portion that is Non-US Jurisdiction
-  Available Portion of Block
-  Portion Under Moratorium
-  Active Lease (Not-available)




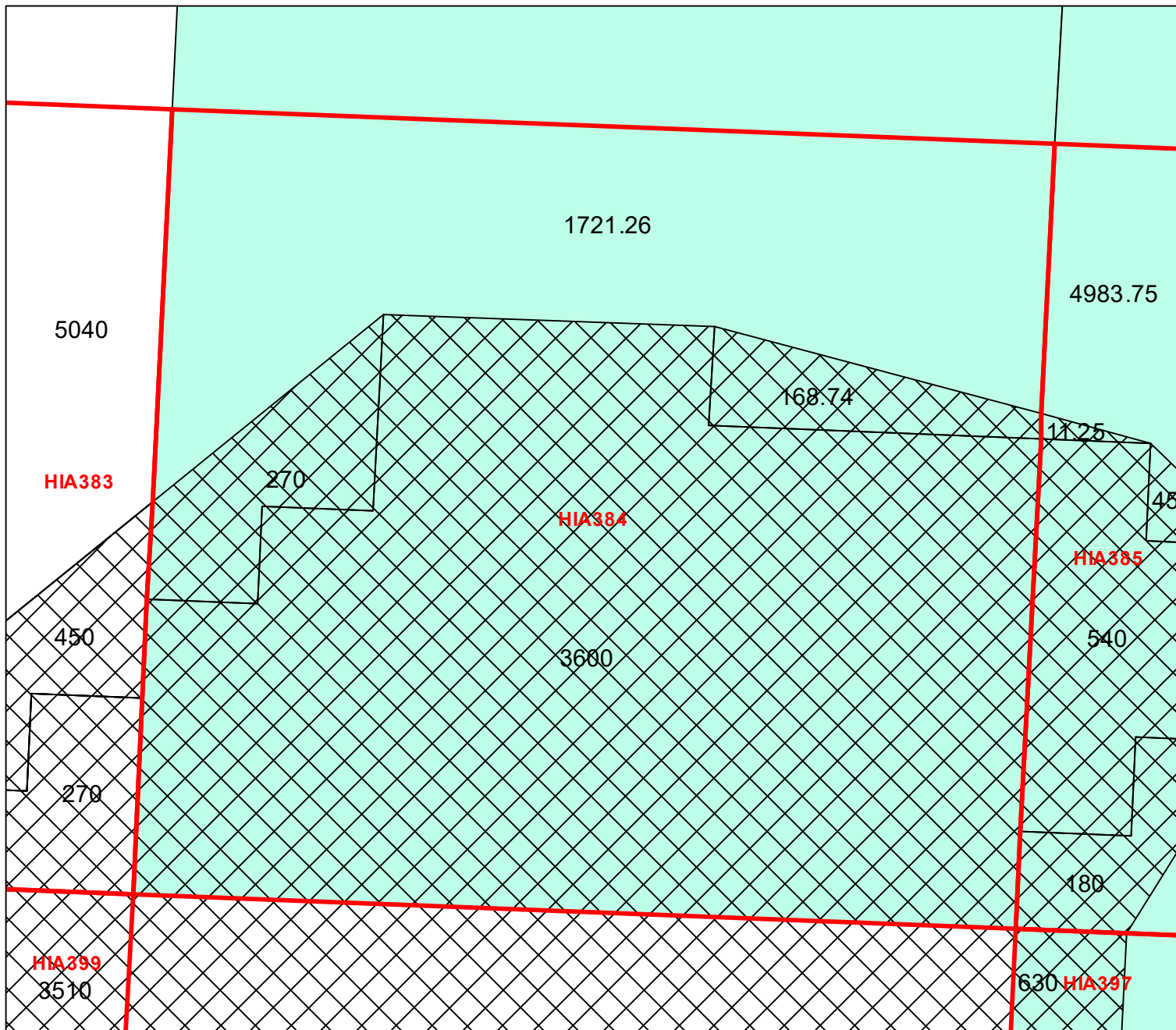
Block portion numbers are in acres

HIA383

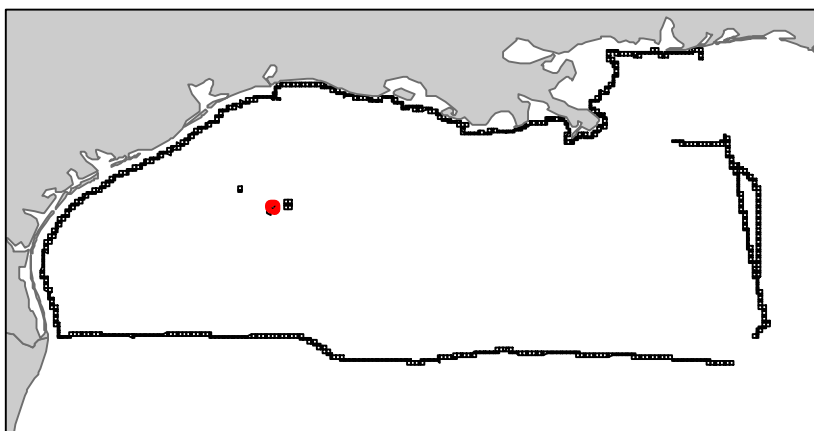
High Island Area

TX7C

BlockA 384



-  Split Block
-  Deferred Portion
-  Portion Landward of the SLA
-  Portion that is Non-US Jurisdiction
-  Available Portion of Block
-  Portion Under Moratorium
-  Active Lease (Not-available)



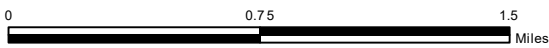
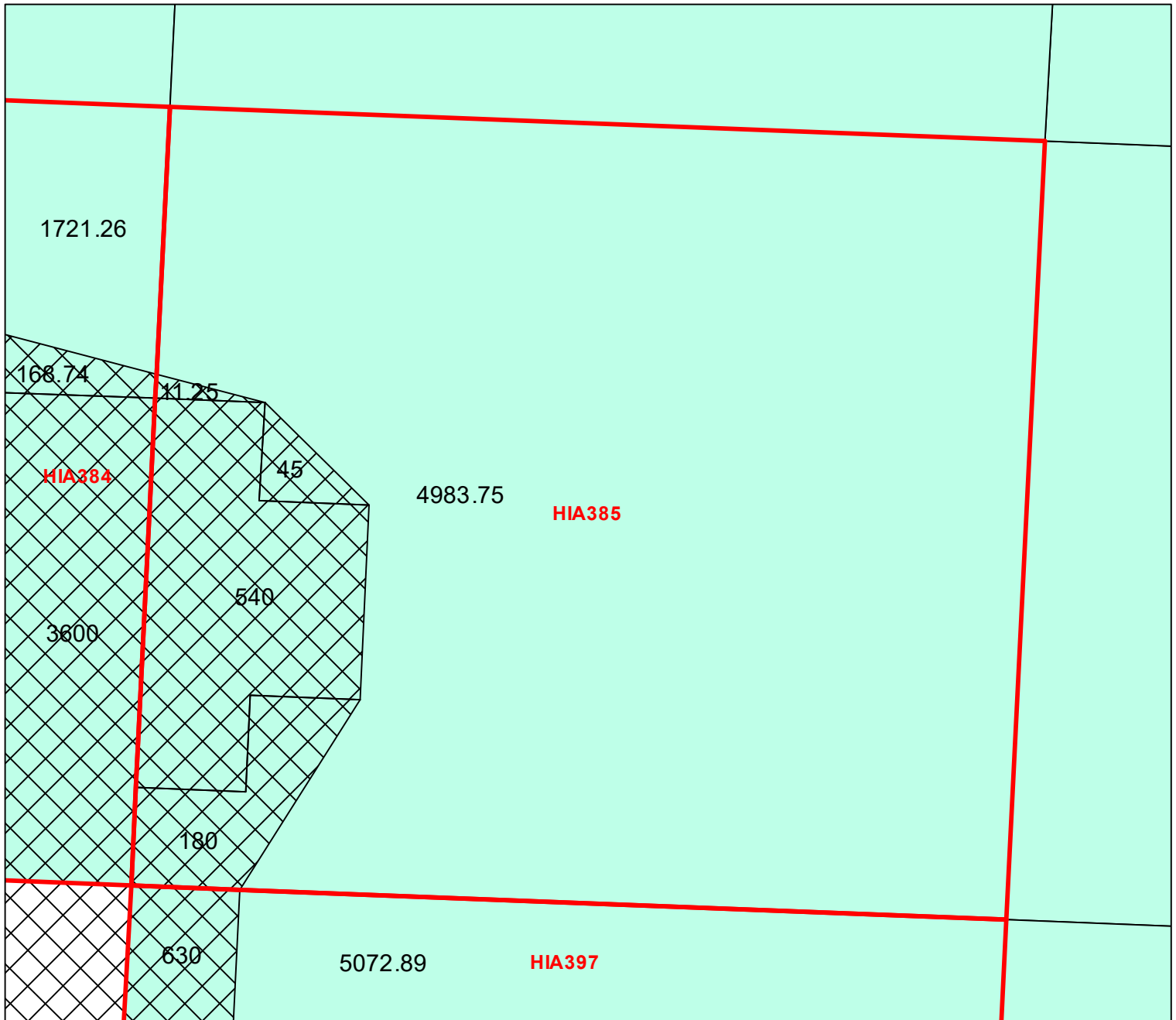
Block portion numbers are in acres

HIA384

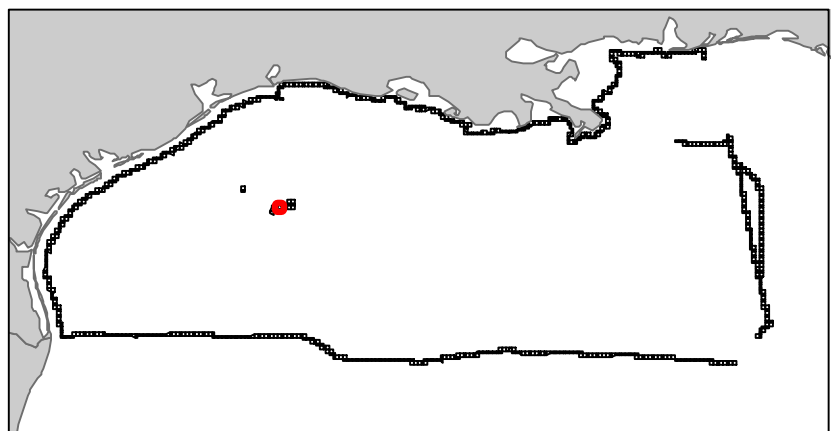
High Island Area

TX7C

BlockA 385



-  Split Block
-  Deferred Portion
-  Portion Landward of the SLA
-  Portion that is Non-US Jurisdiction
-  Available Portion of Block
-  Portion Under Moratorium
-  Active Lease (Not-available)




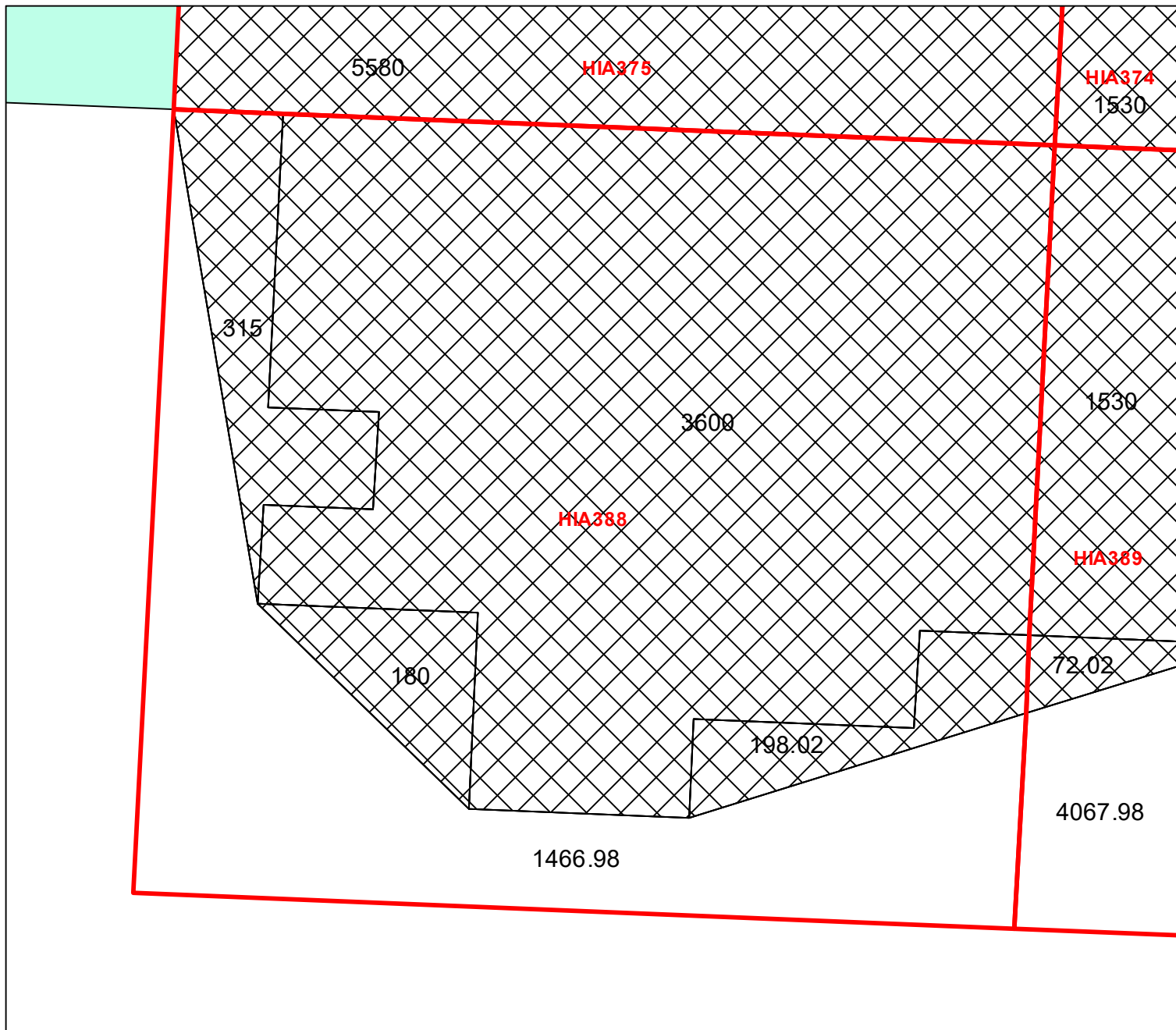
Block portion numbers are in acres

HIA385

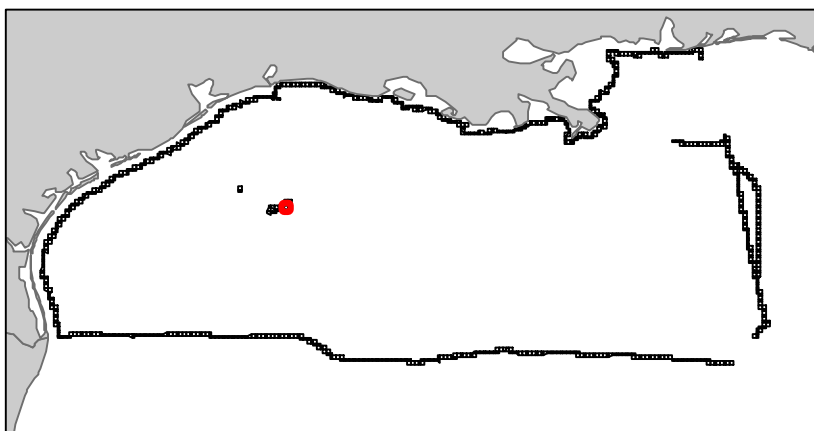
High Island Area

TX7C

BlockA 388



- Split Block
- Deferred Portion
- Portion Landward of the SLA
- Portion that is Non-US Jurisdiction
- Available Portion of Block
- Portion Under Moratorium
- Active Lease (Not-available)




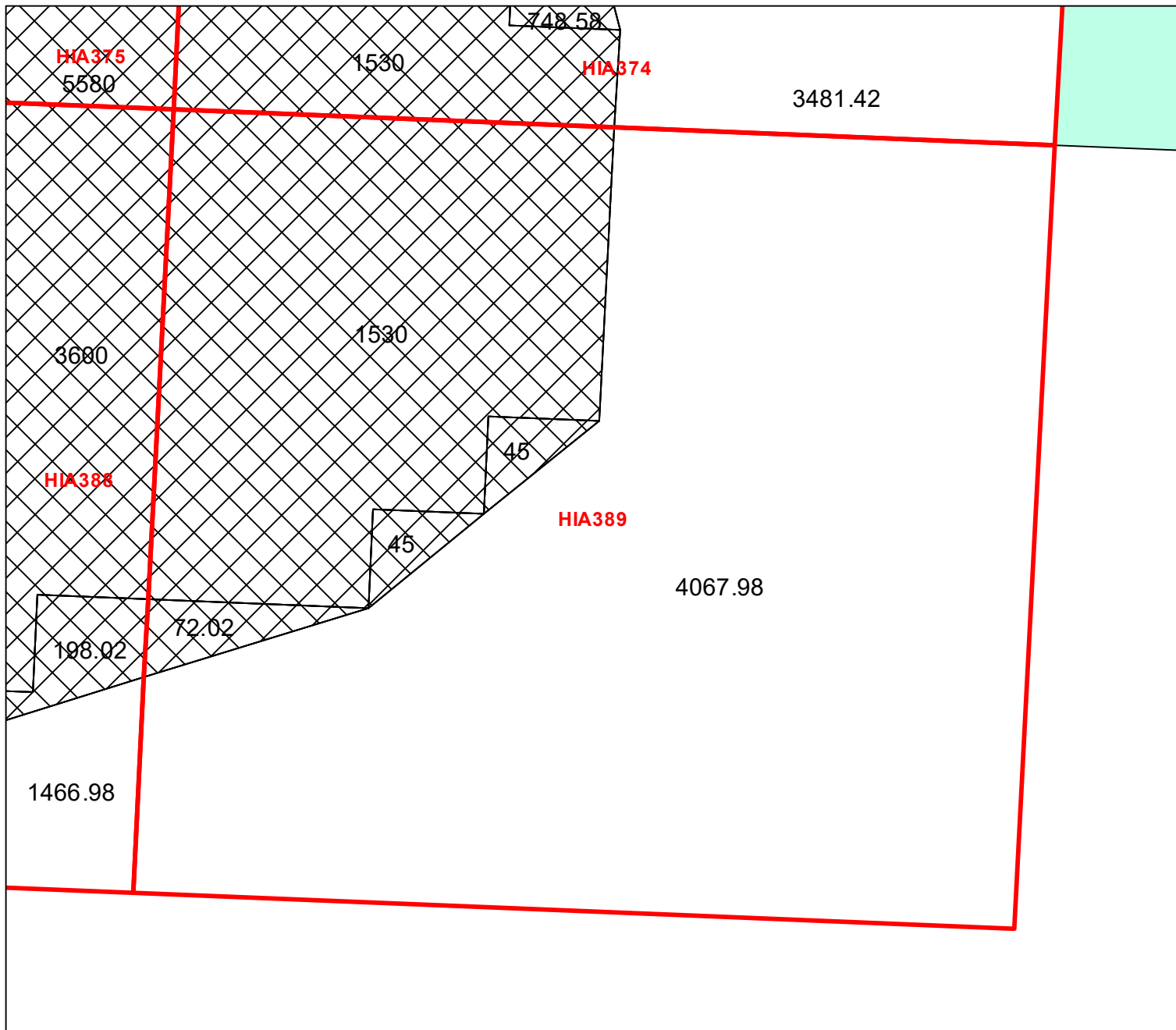

Block portion numbers are in acres

HIA388

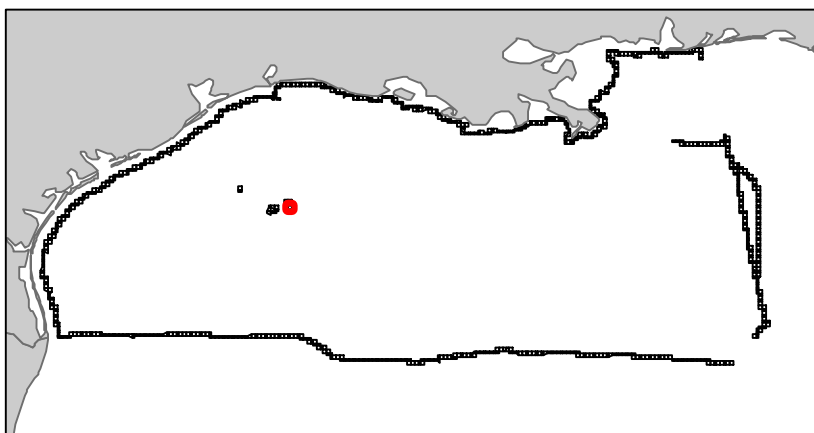
High Island Area

TX7C

BlockA 389



-  Split Block
-  Deferred Portion
-  Portion Landward of the SLA
-  Portion that is Non-US Jurisdiction
-  Available Portion of Block
-  Portion Under Moratorium
-  Active Lease (Not-available)




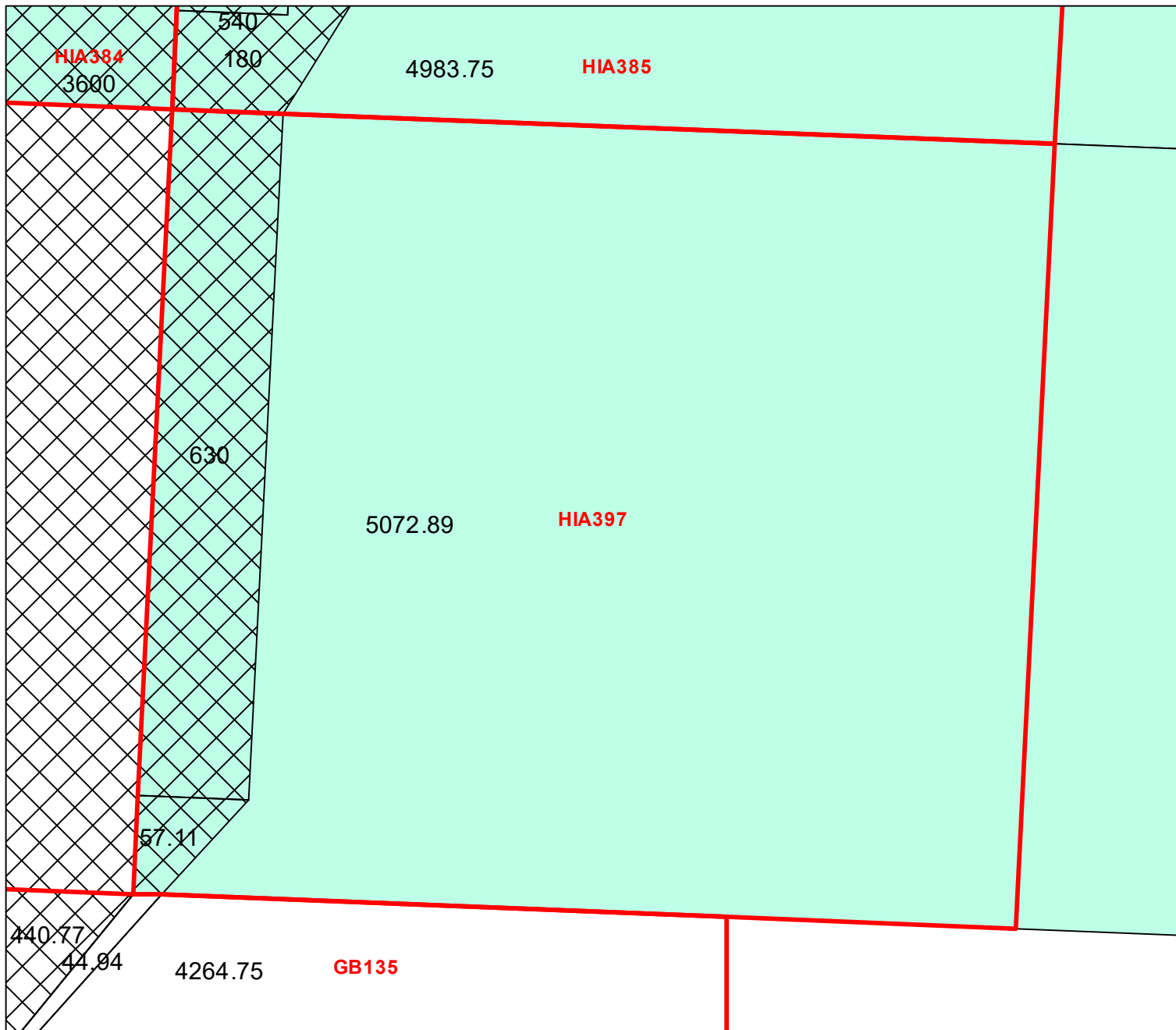
Block portion numbers are in acres

HIA389

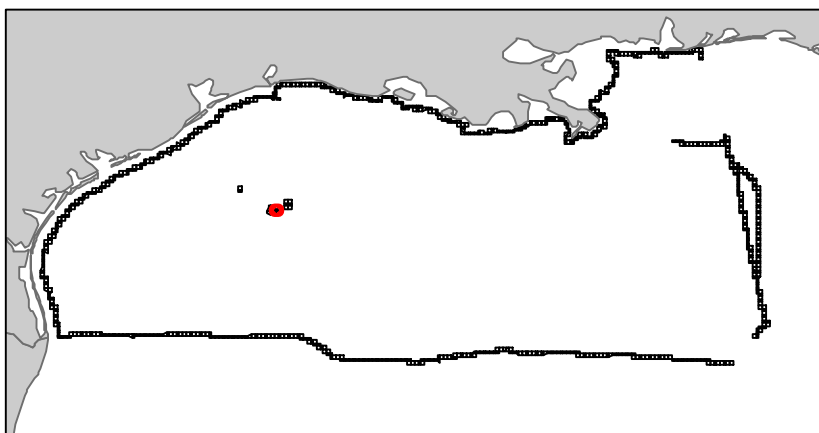
High Island Area

TX7C

BlockA 397



- Split Block
- Deferred Portion
- Portion Landward of the SLA
- Portion that is Non-US Jurisdiction
- Available Portion of Block
- Portion Under Moratorium
- Active Lease (Not-available)




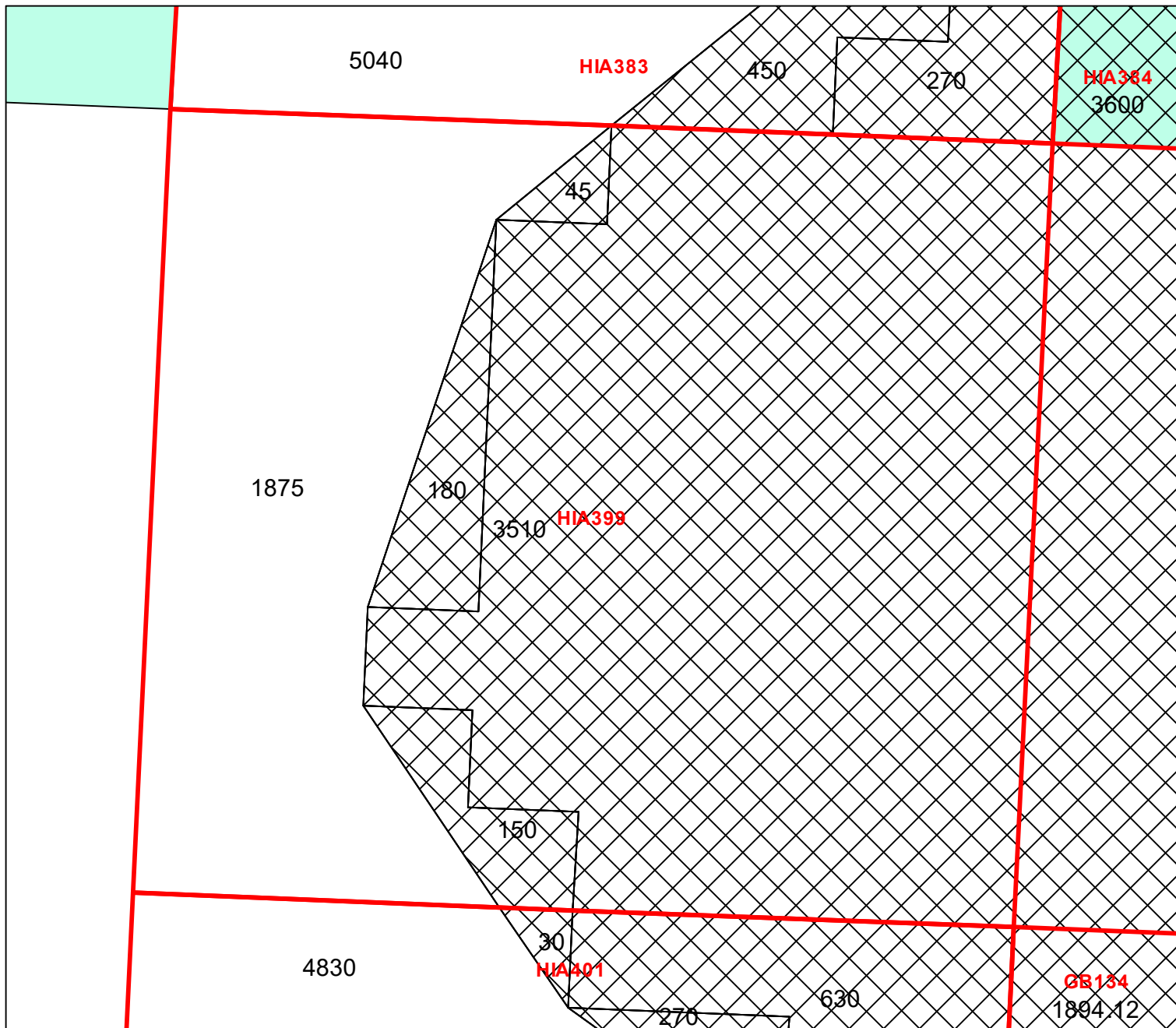
Block portion numbers are in acres

HIA397

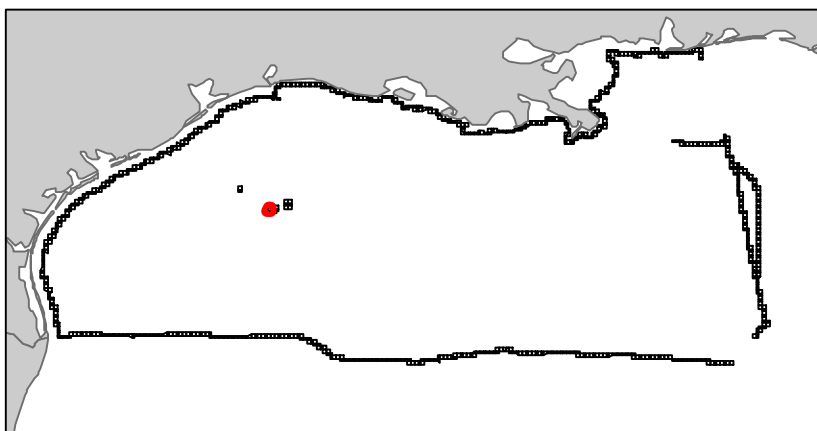
High Island Area

TX7C

BlockA 399



-  Split Block
-  Deferred Portion
-  Portion Landward of the SLA
-  Portion that is Non-US Jurisdiction
-  Available Portion of Block
-  Portion Under Moratorium
-  Active Lease (Not-available)




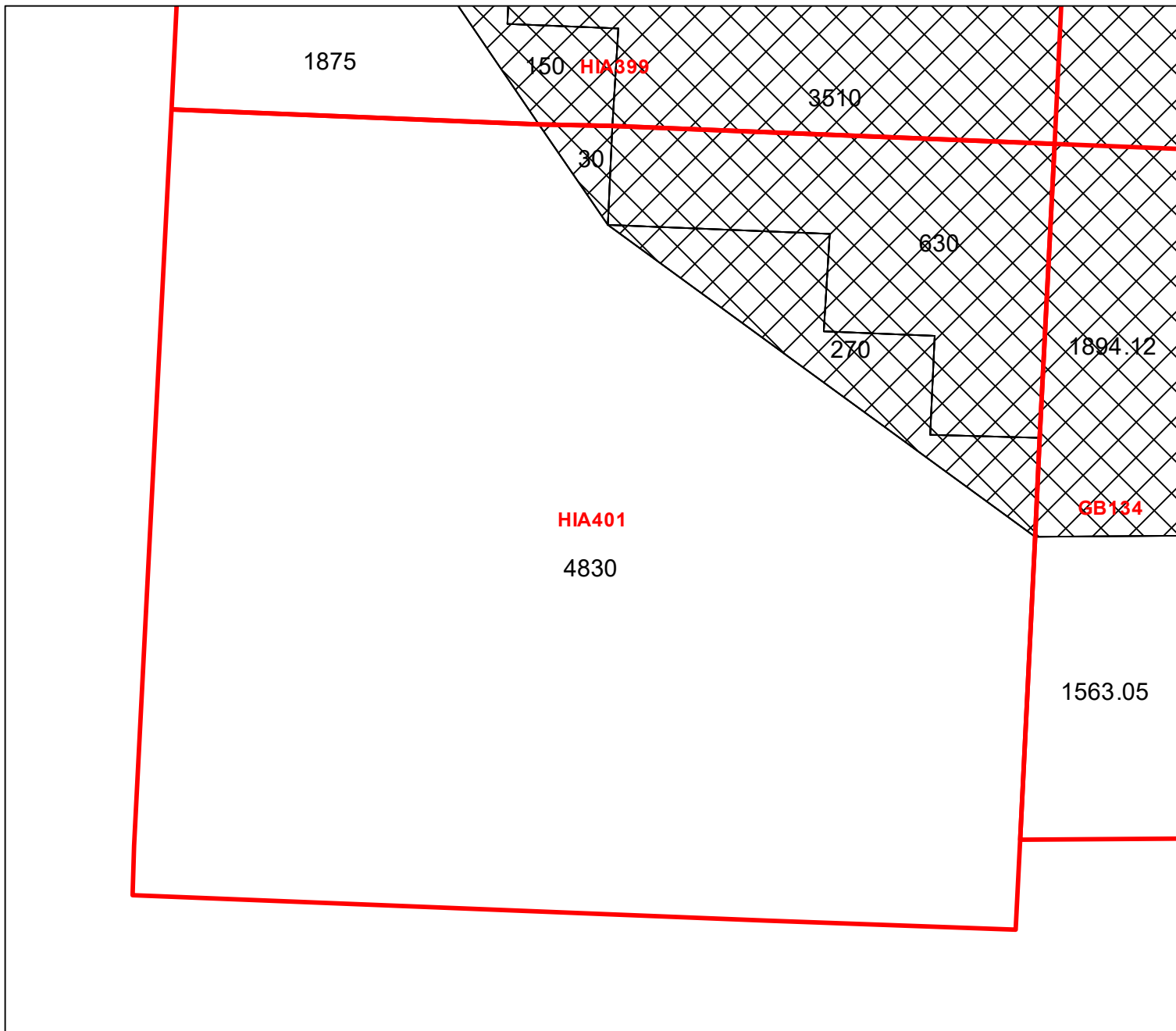

Block portion numbers are in acres

HIA399

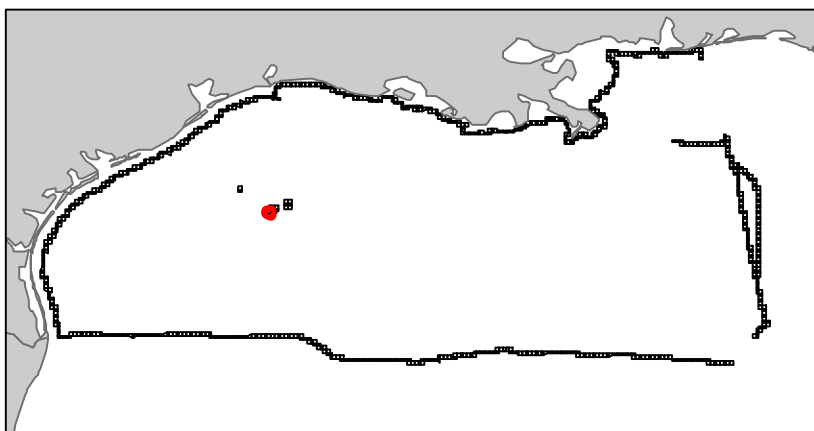
High Island Area

TX7C

BlockA 401



-  Split Block
-  Deferred Portion
-  Portion Landward of the SLA
-  Portion that is Non-US Jurisdiction
-  Available Portion of Block
-  Portion Under Moratorium
-  Active Lease (Not-available)



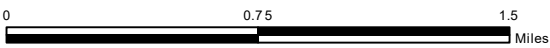
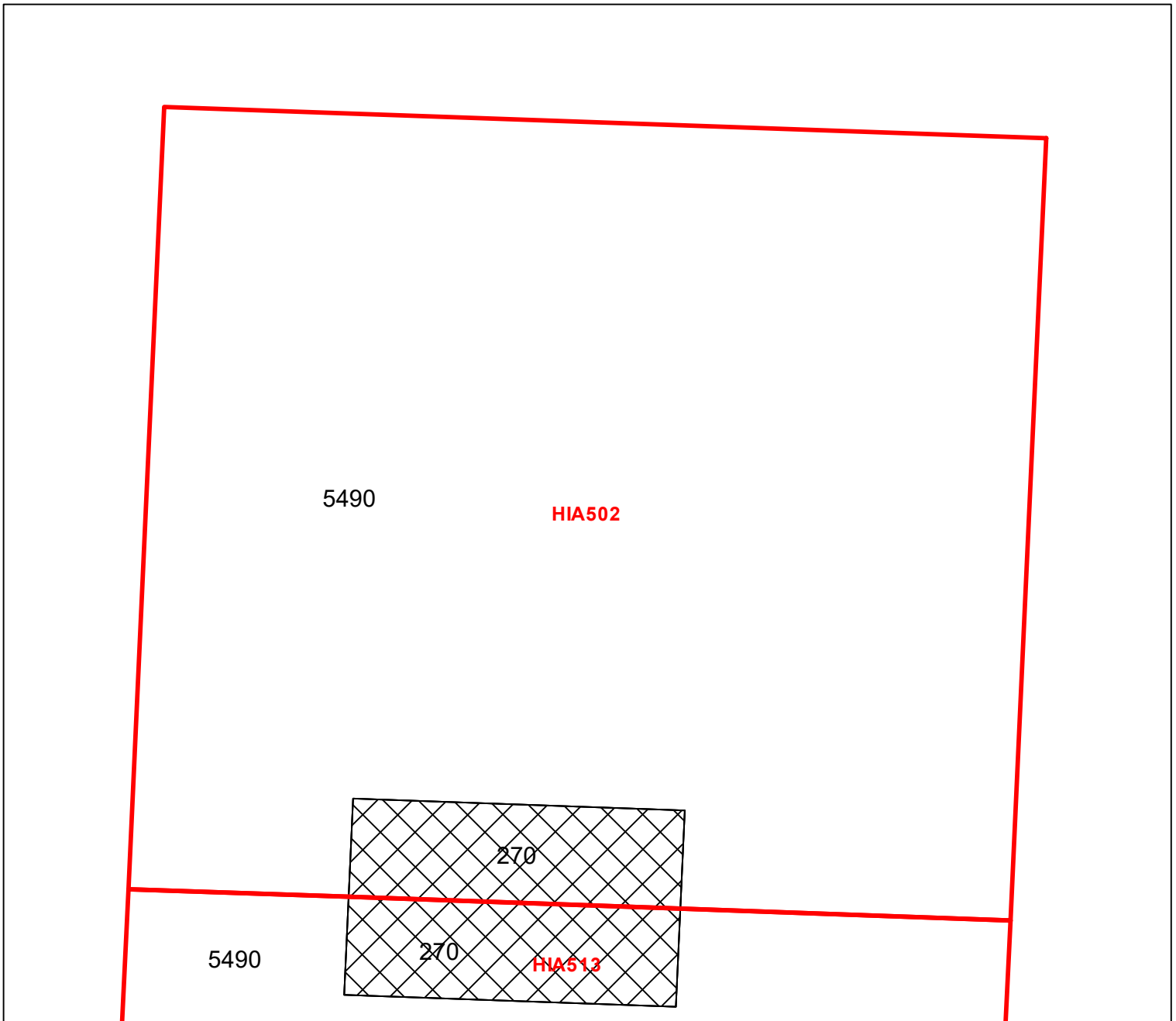
Block portion numbers are in acres

HIA401

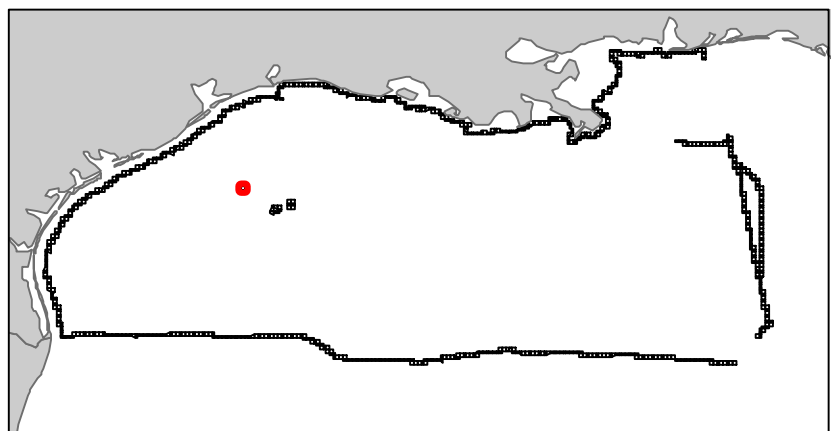
High Island Area

TX7B

BlockA 502



-  Split Block
-  Deferred Portion
-  Portion Landward of the SLA
-  Portion that is Non-US Jurisdiction
-  Available Portion of Block
-  Portion Under Moratorium
-  Active Lease (Not-available)



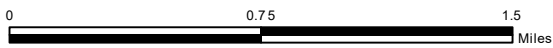
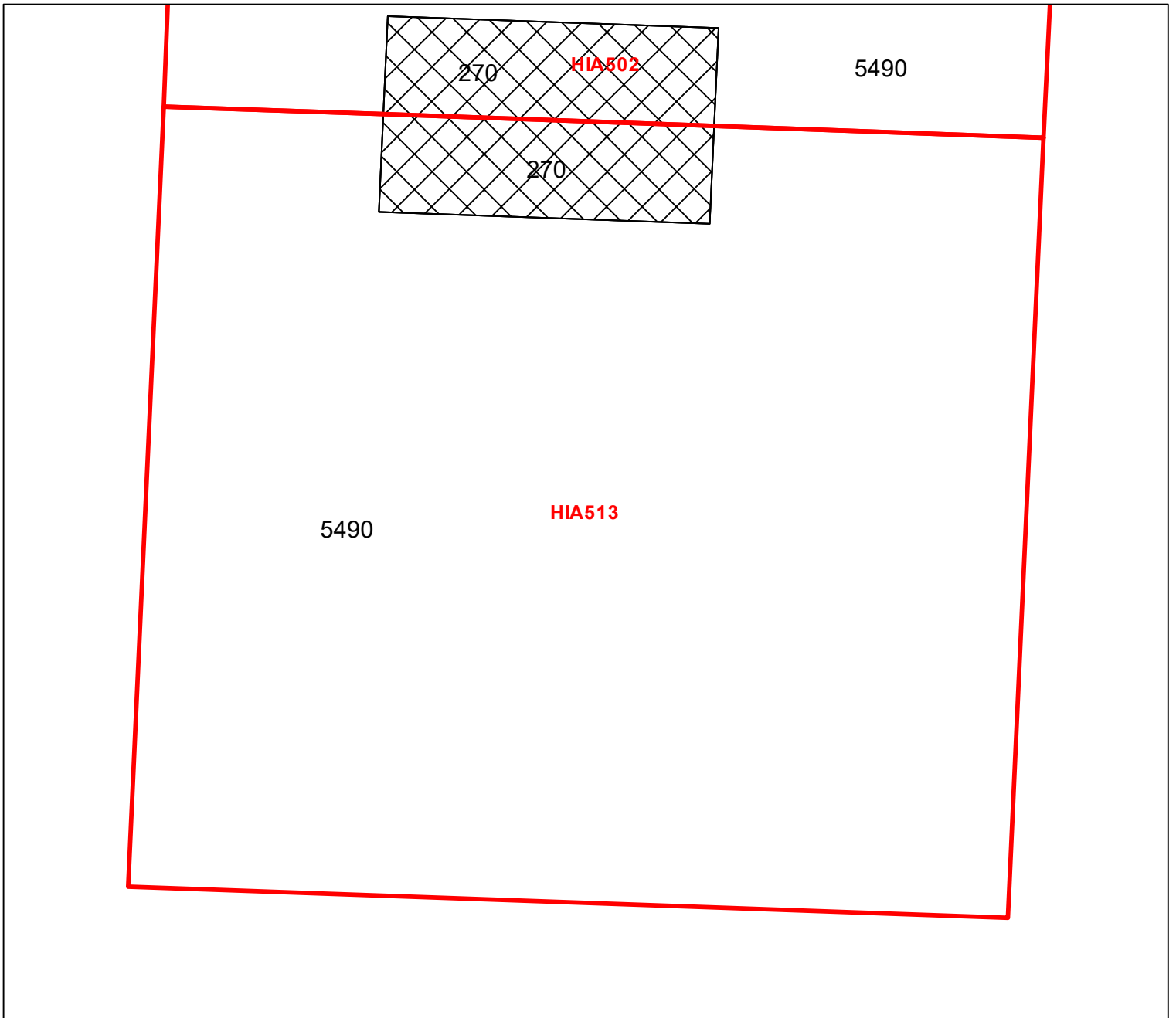
Block portion numbers are in acres

HIA502

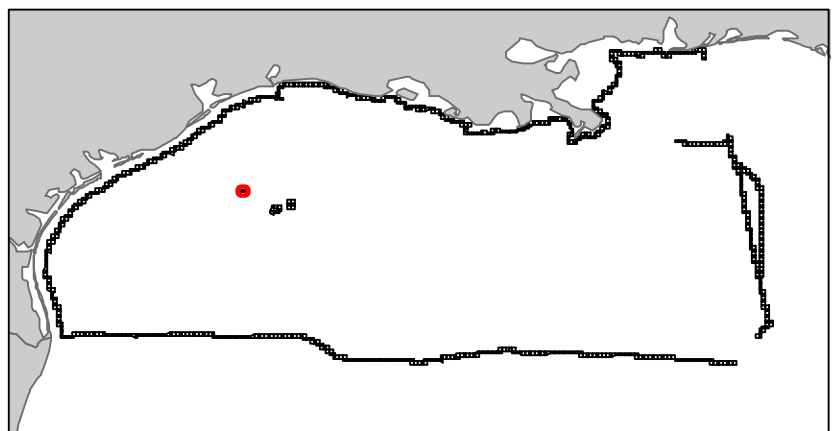
High Island Area

TX7B

BlockA 513



-  Split Block
-  Deferred Portion
-  Portion Landward of the SLA
-  Portion that is Non-US Jurisdiction
-  Available Portion of Block
-  Portion Under Moratorium
-  Active Lease (Not-available)



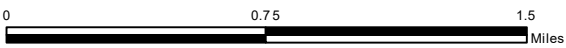
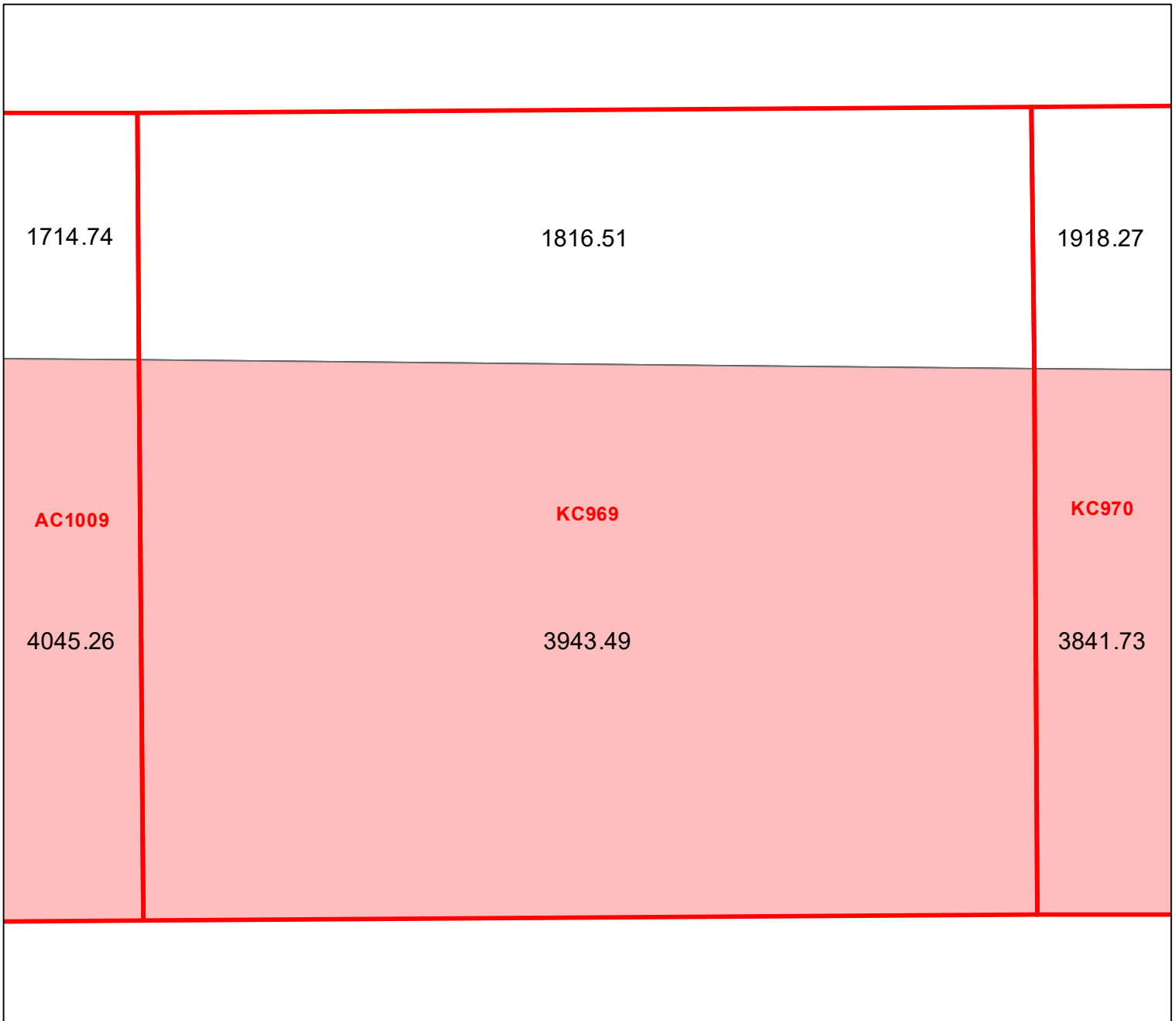
Block portion numbers are in acres








HIA513

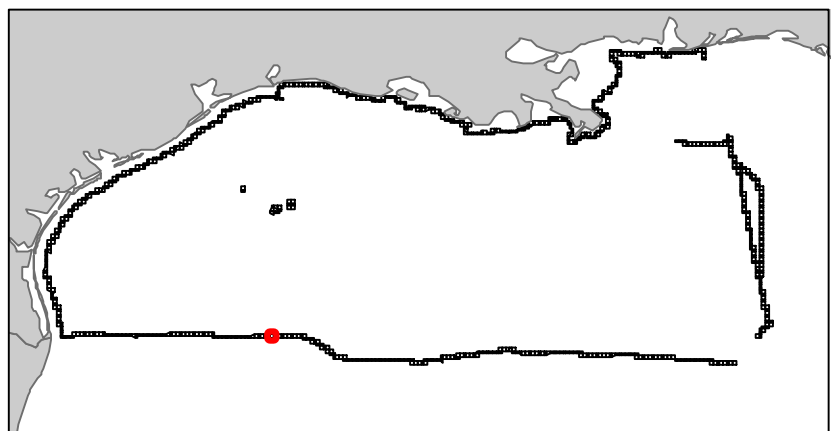
Keathley Canyon

NG15-05

Block 969



-  Split Block
-  Deferred Portion
-  Portion Landward of the SLA
-  Portion that is Non-US Jurisdiction
-  Available Portion of Block
-  Portion Under Moratorium
-  Active Lease (Not-available)



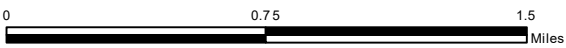
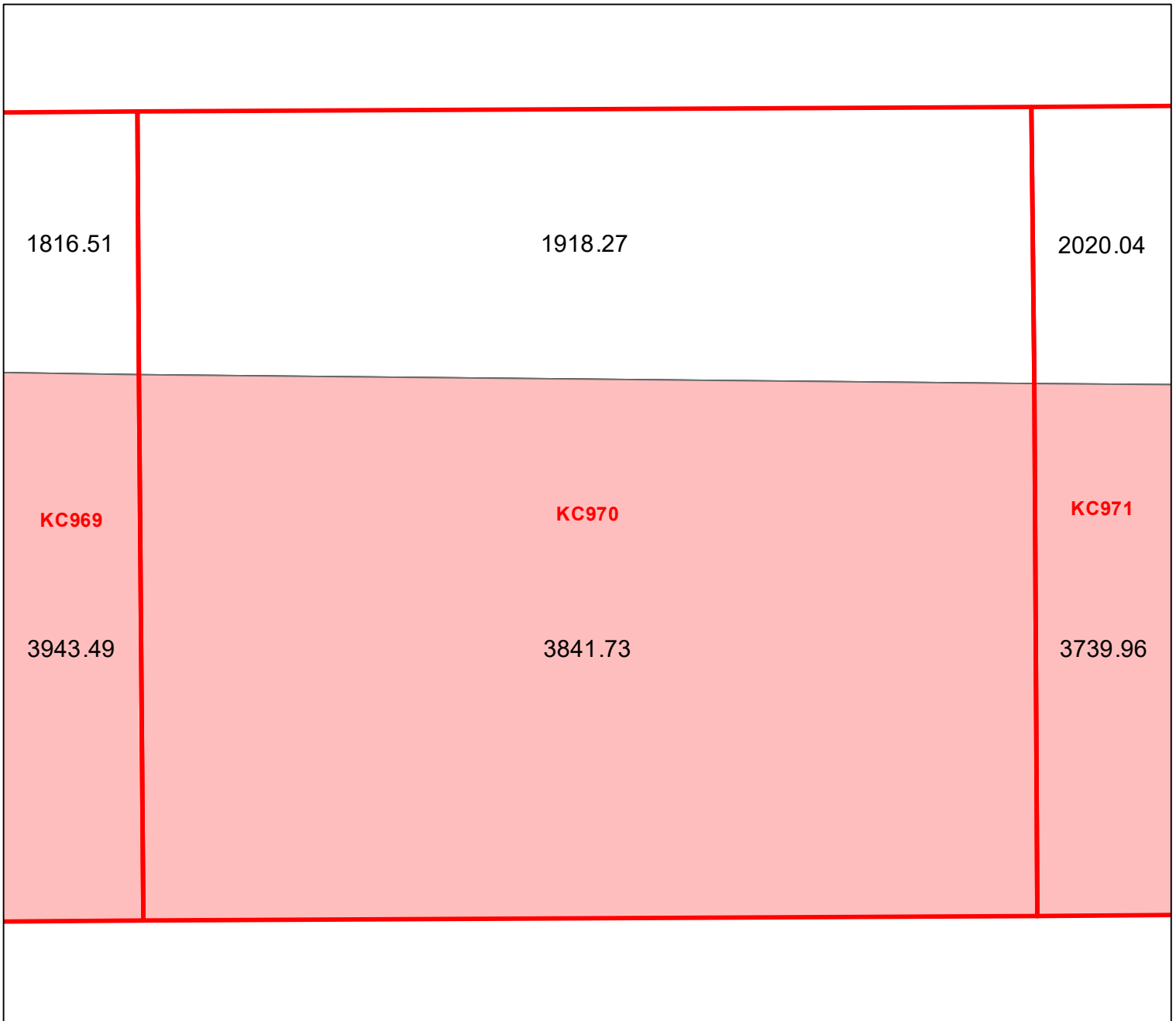
Block portion numbers are in acres








KC969

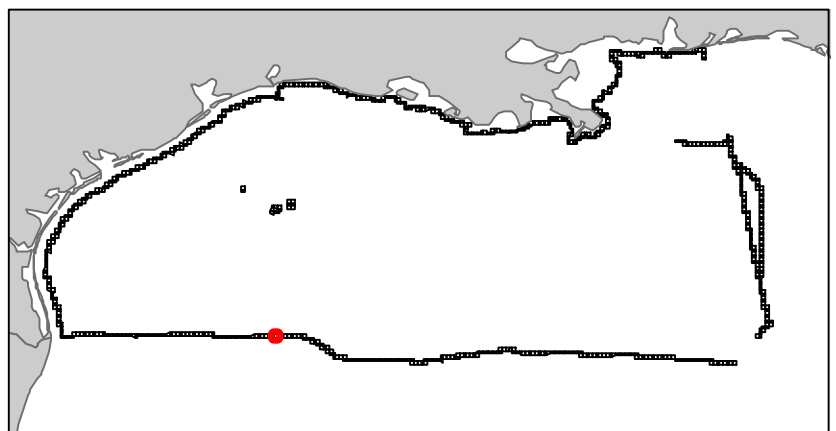
Keathley Canyon

NG15-05

Block 970



-  Split Block
-  Deferred Portion
-  Portion Landward of the SLA
-  Portion that is Non-US Jurisdiction
-  Available Portion of Block
-  Portion Under Moratorium
-  Active Lease (Not-available)



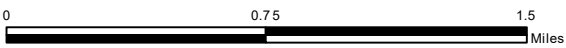
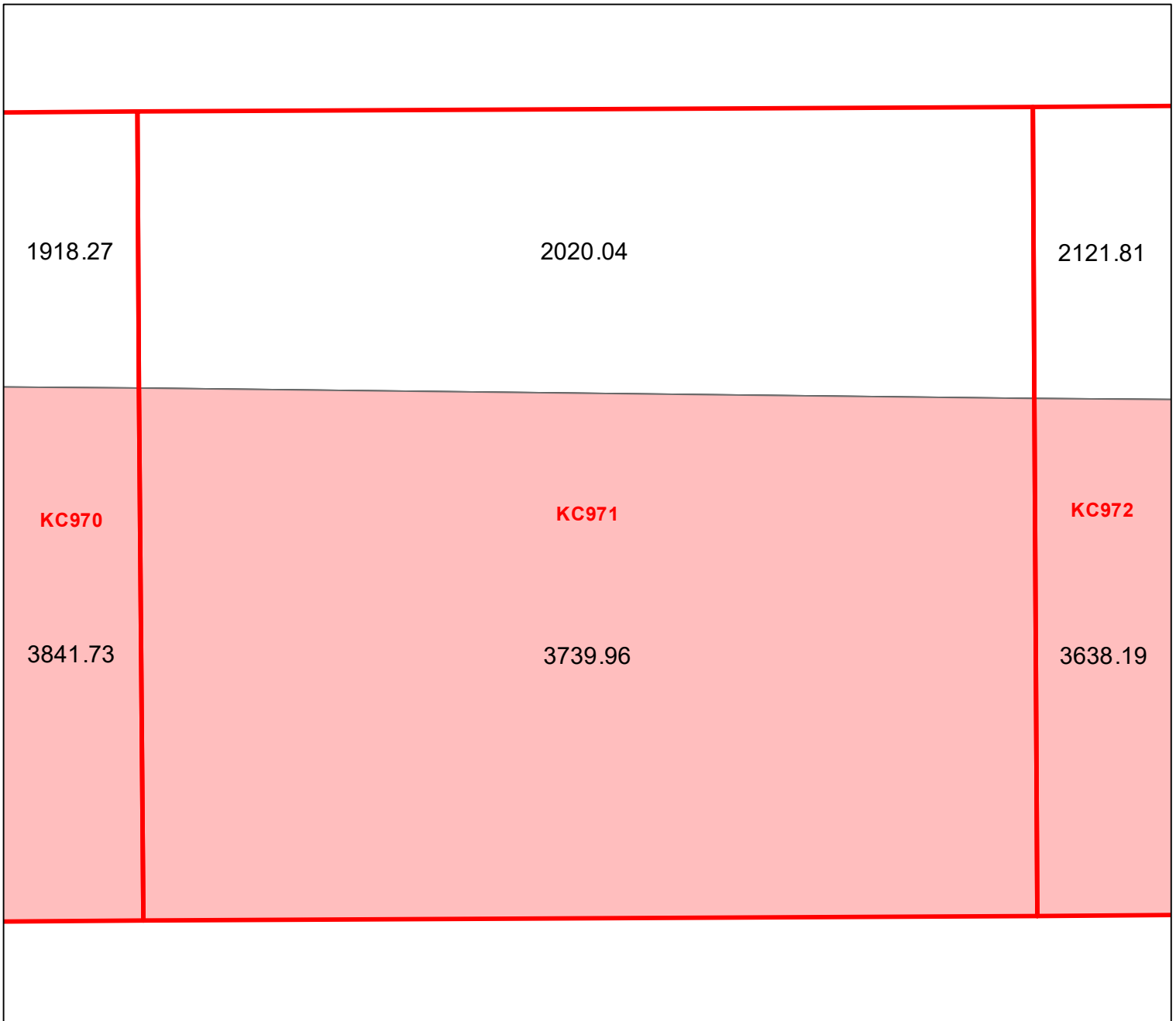
Block portion numbers are in acres

KC970

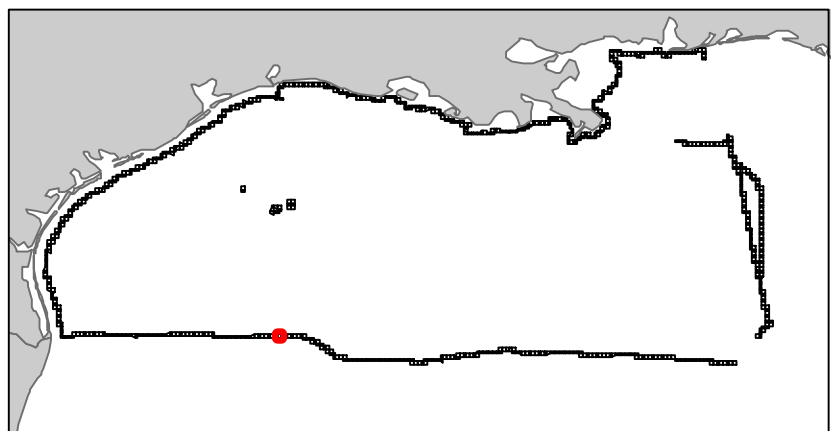
Keathley Canyon

NG15-05

Block 971



- Split Block
- Deferred Portion
- Portion Landward of the SLA
- Portion that is Non-US Jurisdiction
- Available Portion of Block
- Portion Under Moratorium
- Active Lease (Not-available)



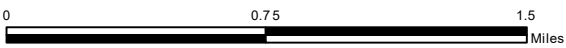
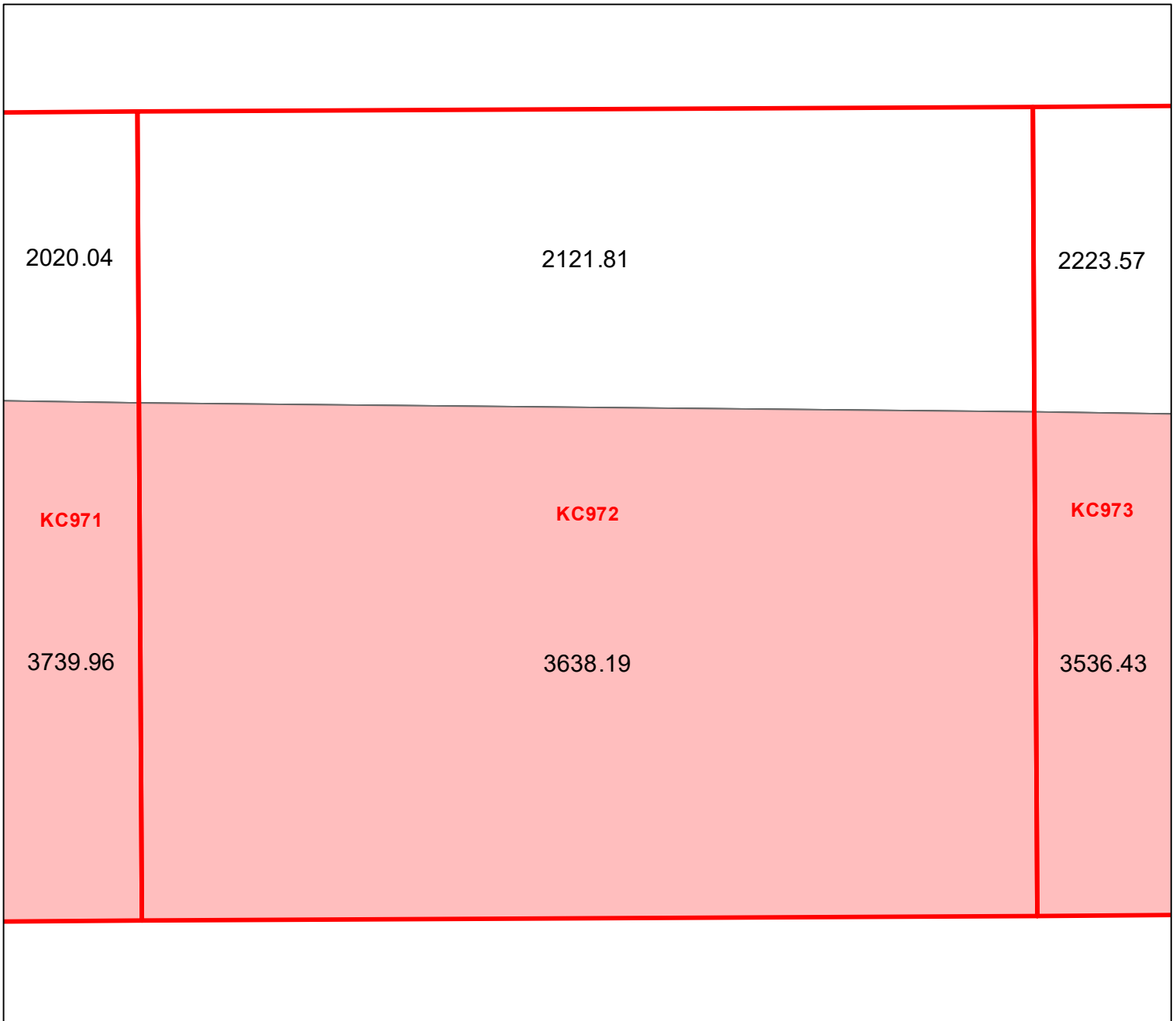
Block portion numbers are in acres

KC971

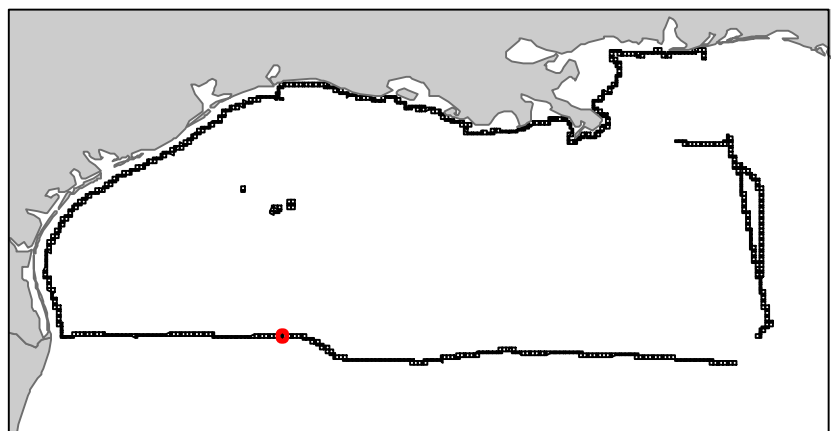
Keathley Canyon

NG15-05

Block 972



- Split Block
- Deferred Portion
- Portion Landward of the SLA
- Portion that is Non-US Jurisdiction
- Available Portion of Block
- Portion Under Moratorium
- Active Lease (Not-available)




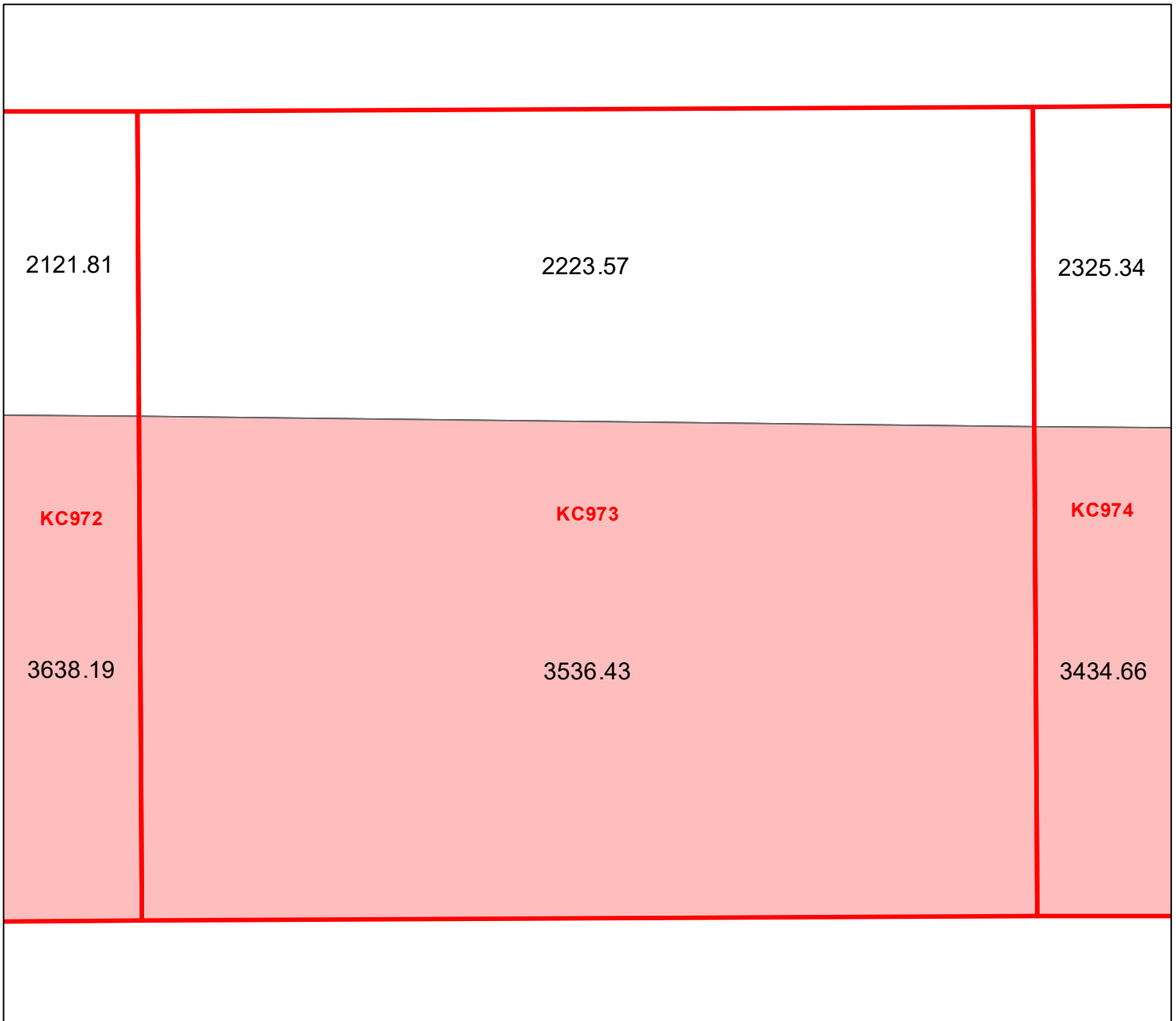
Block portion numbers are in acres





KC972

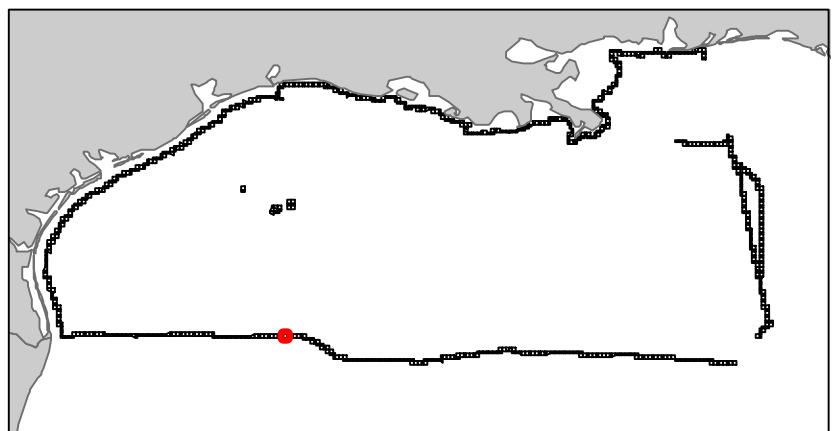
Keathley Canyon

NG15-05

Block 973



-  Split Block
-  Deferred Portion
-  Portion Landward of the SLA
-  Portion that is Non-US Jurisdiction
-  Available Portion of Block
-  Portion Under Moratorium
-  Active Lease (Not-available)



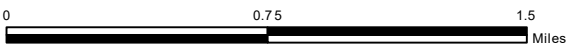
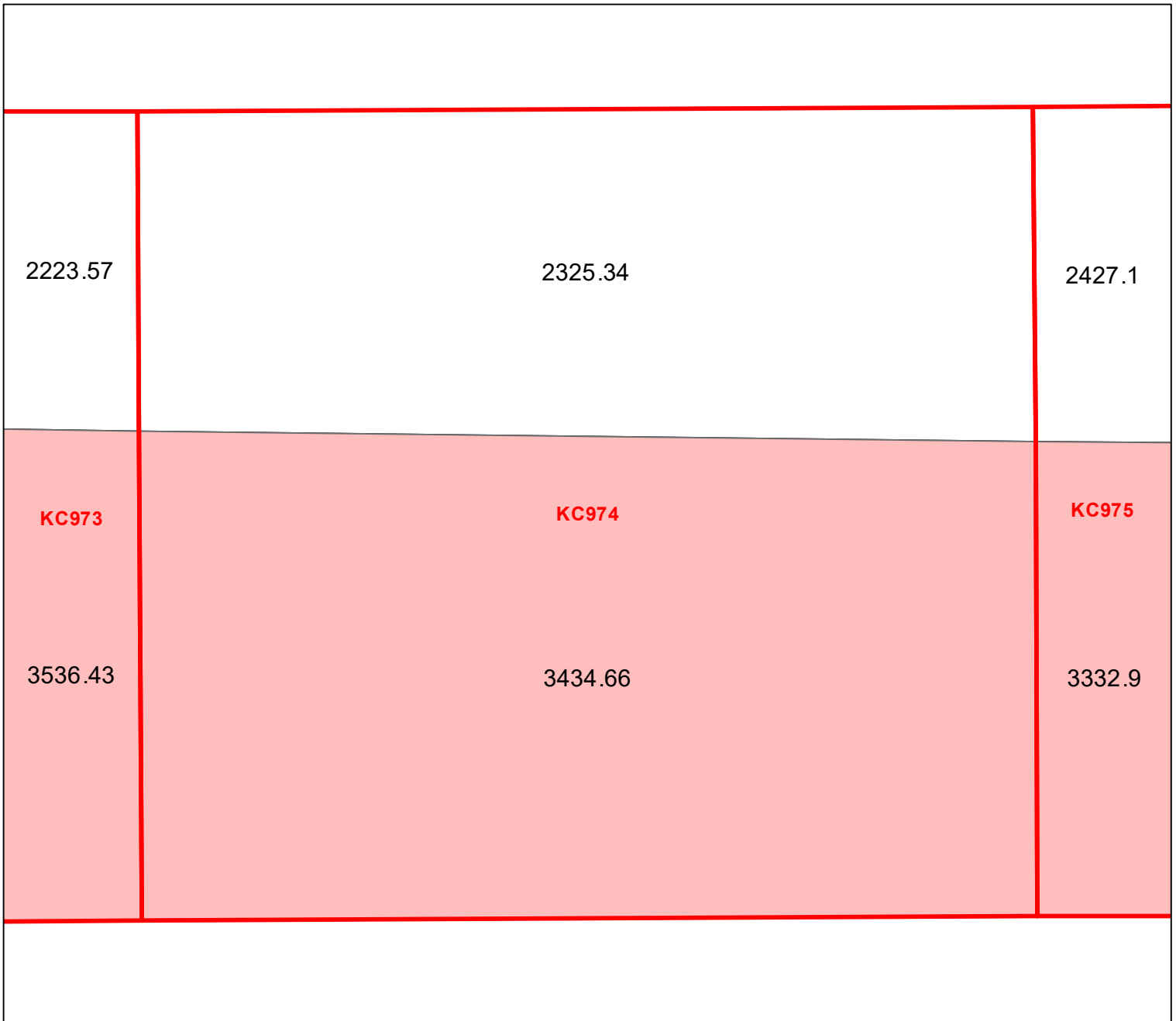
Block portion numbers are in acres


KC973

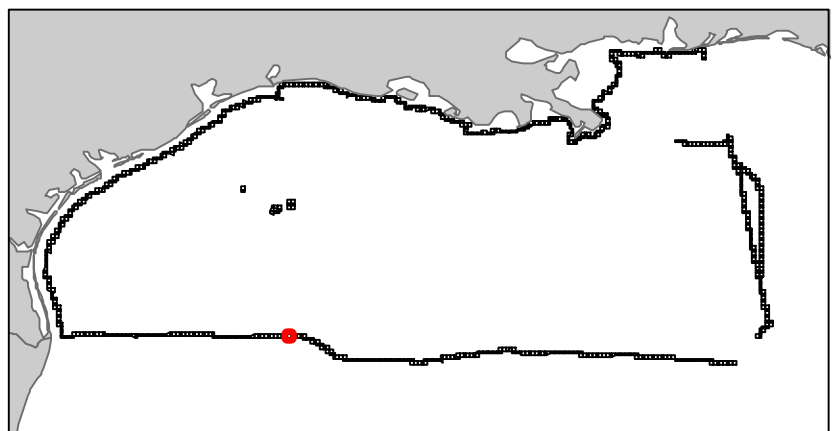
Keathley Canyon

NG15-05

Block 974



-  Split Block
-  Deferred Portion
-  Portion Landward of the SLA
-  Portion that is Non-US Jurisdiction
-  Available Portion of Block
-  Portion Under Moratorium
-  Active Lease (Not-available)



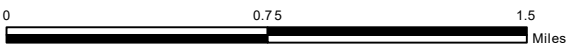
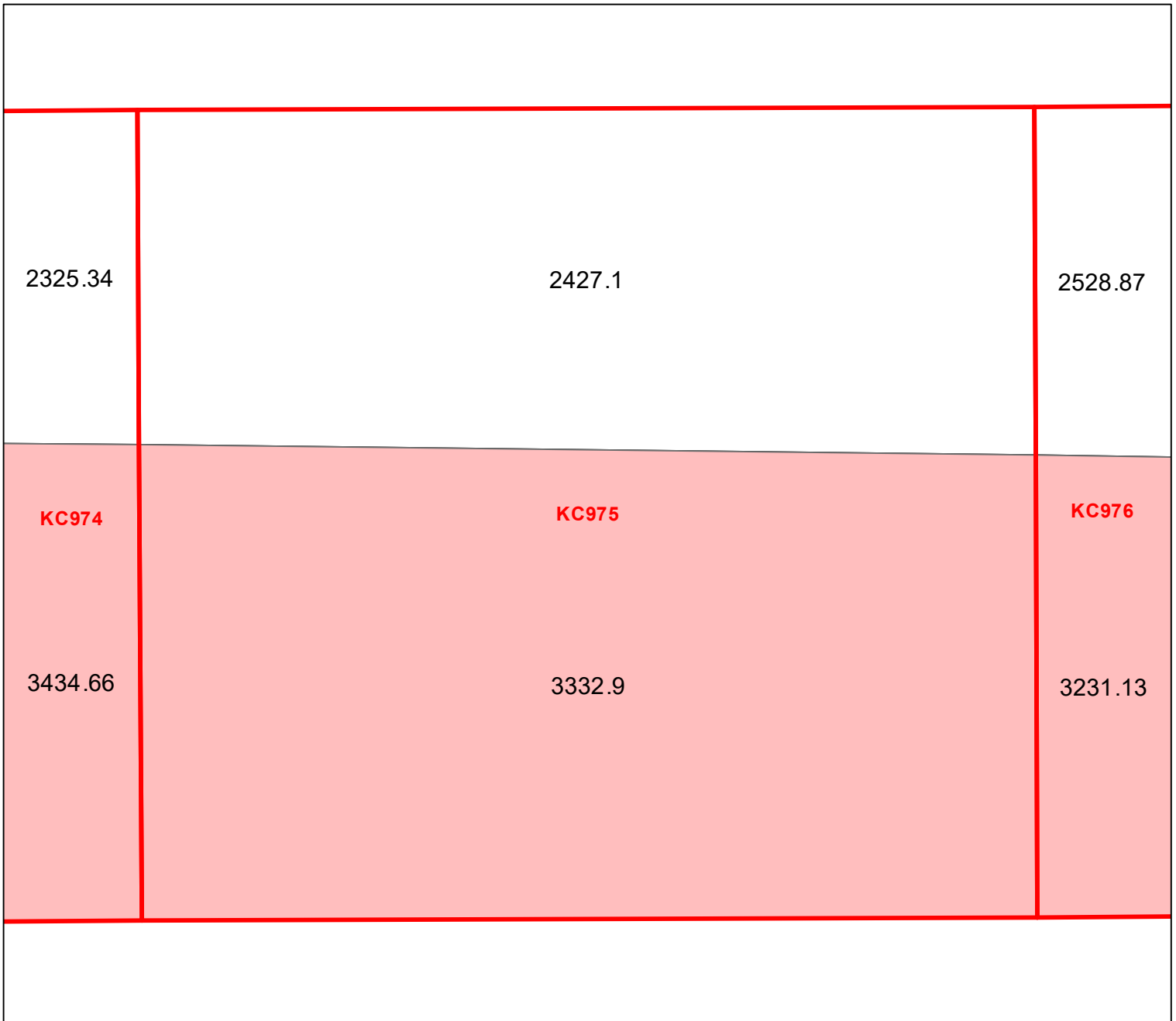
Block portion numbers are in acres








KC974

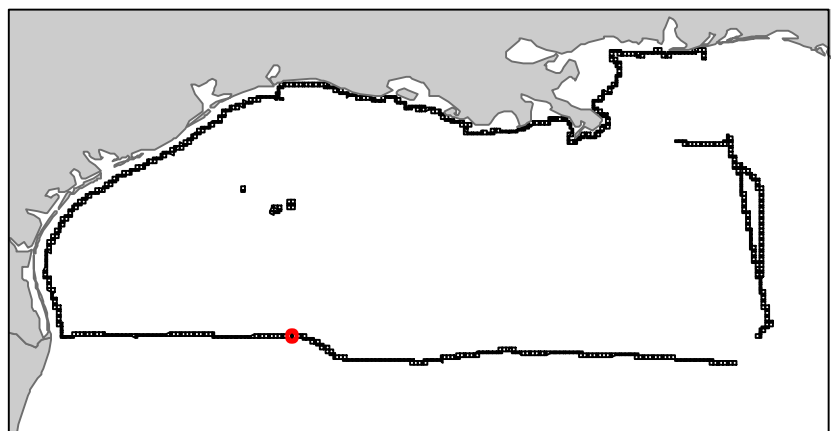
Keathley Canyon

NG15-05

Block 975



-  Split Block
-  Deferred Portion
-  Portion Landward of the SLA
-  Portion that is Non-US Jurisdiction
-  Available Portion of Block
-  Portion Under Moratorium
-  Active Lease (Not-available)



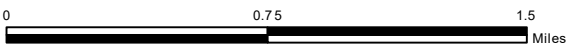
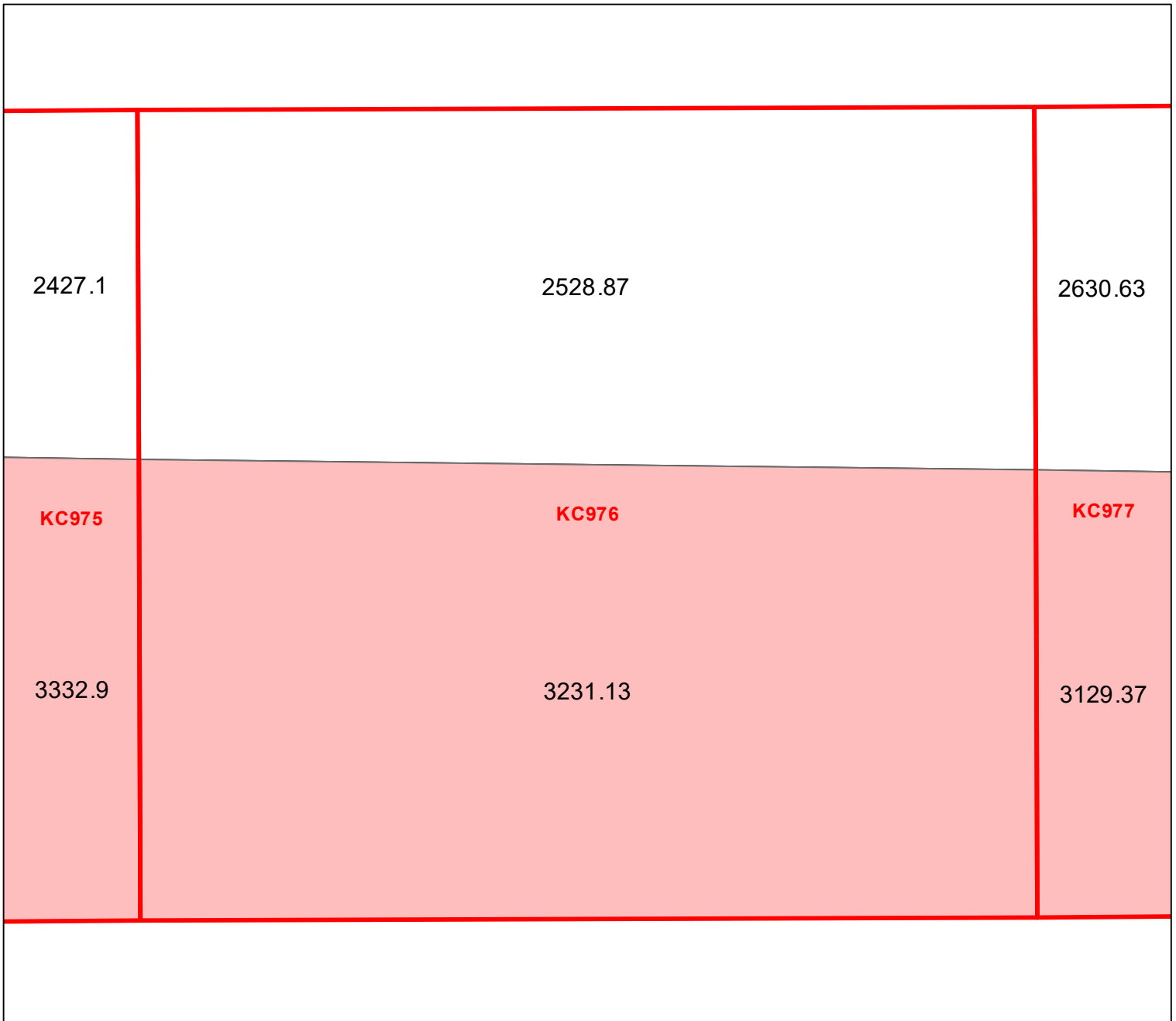
Block portion numbers are in acres

KC975

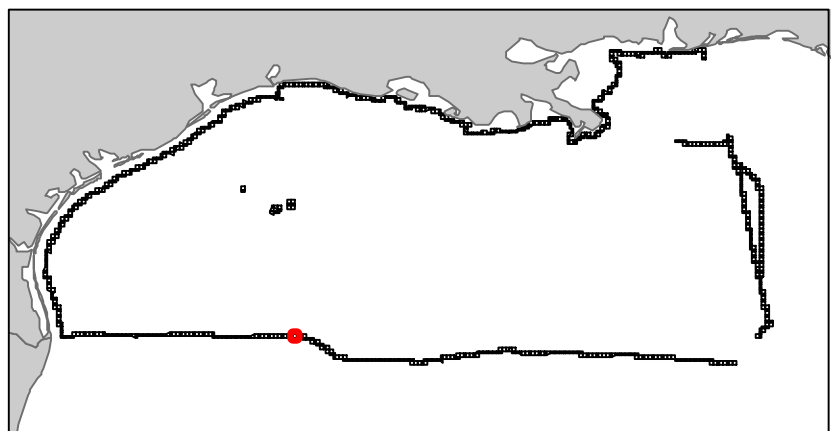
Keathley Canyon

NG15-05

Block 976



- Split Block
- Deferred Portion
- Portion Landward of the SLA
- Portion that is Non-US Jurisdiction
- Available Portion of Block
- Portion Under Moratorium
- Active Lease (Not-available)



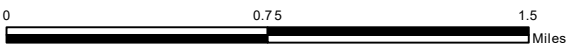
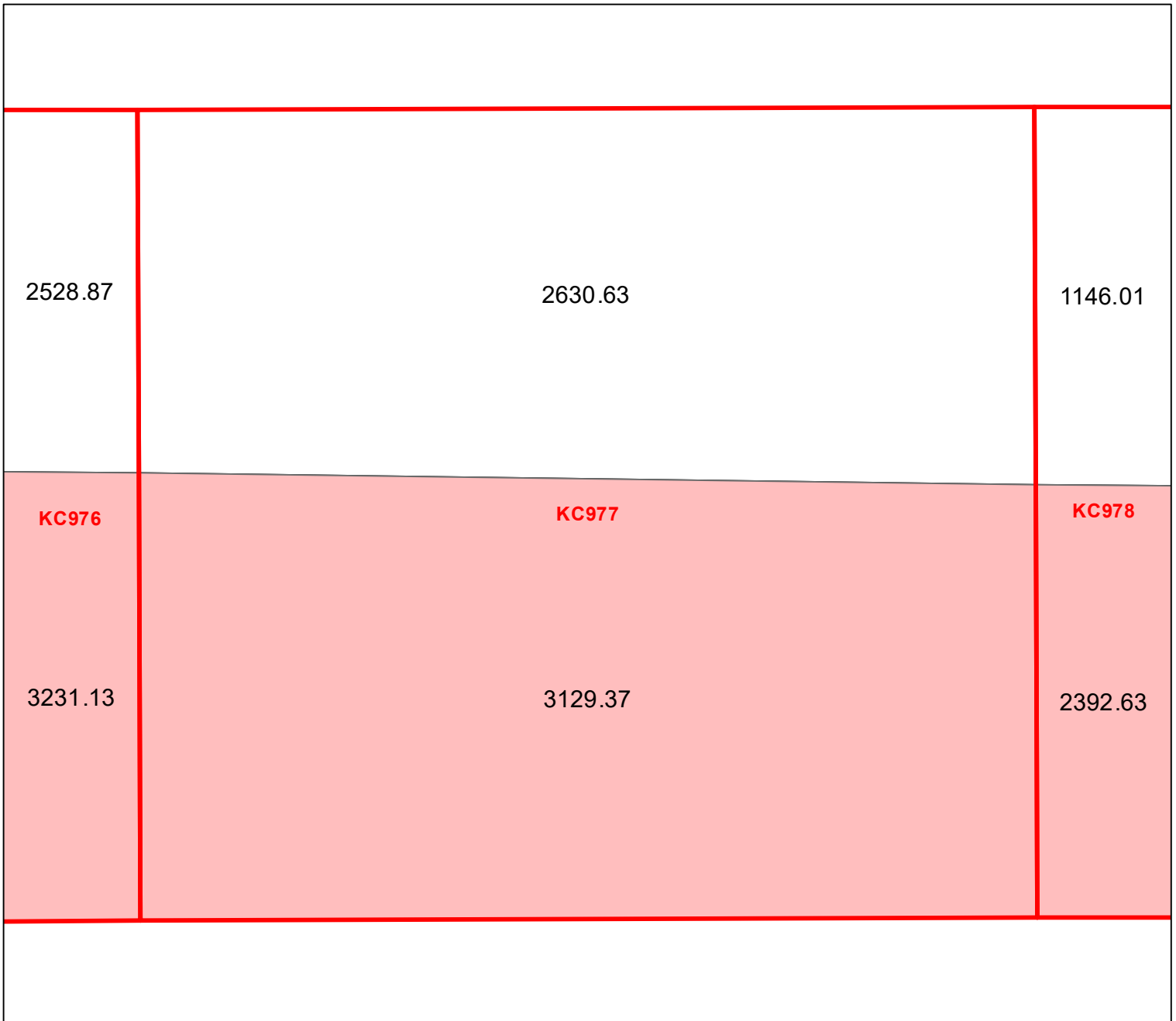
Block portion numbers are in acres








KC976

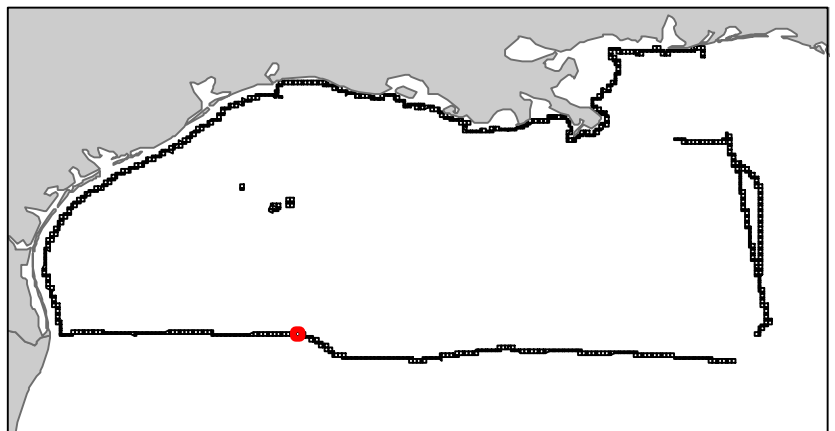
Keathley Canyon

NG15-05

Block 977



-  Split Block
-  Deferred Portion
-  Portion Landward of the SLA
-  Portion that is Non-US Jurisdiction
-  Available Portion of Block
-  Portion Under Moratorium
-  Active Lease (Not-available)



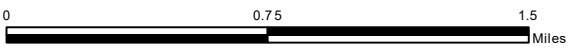
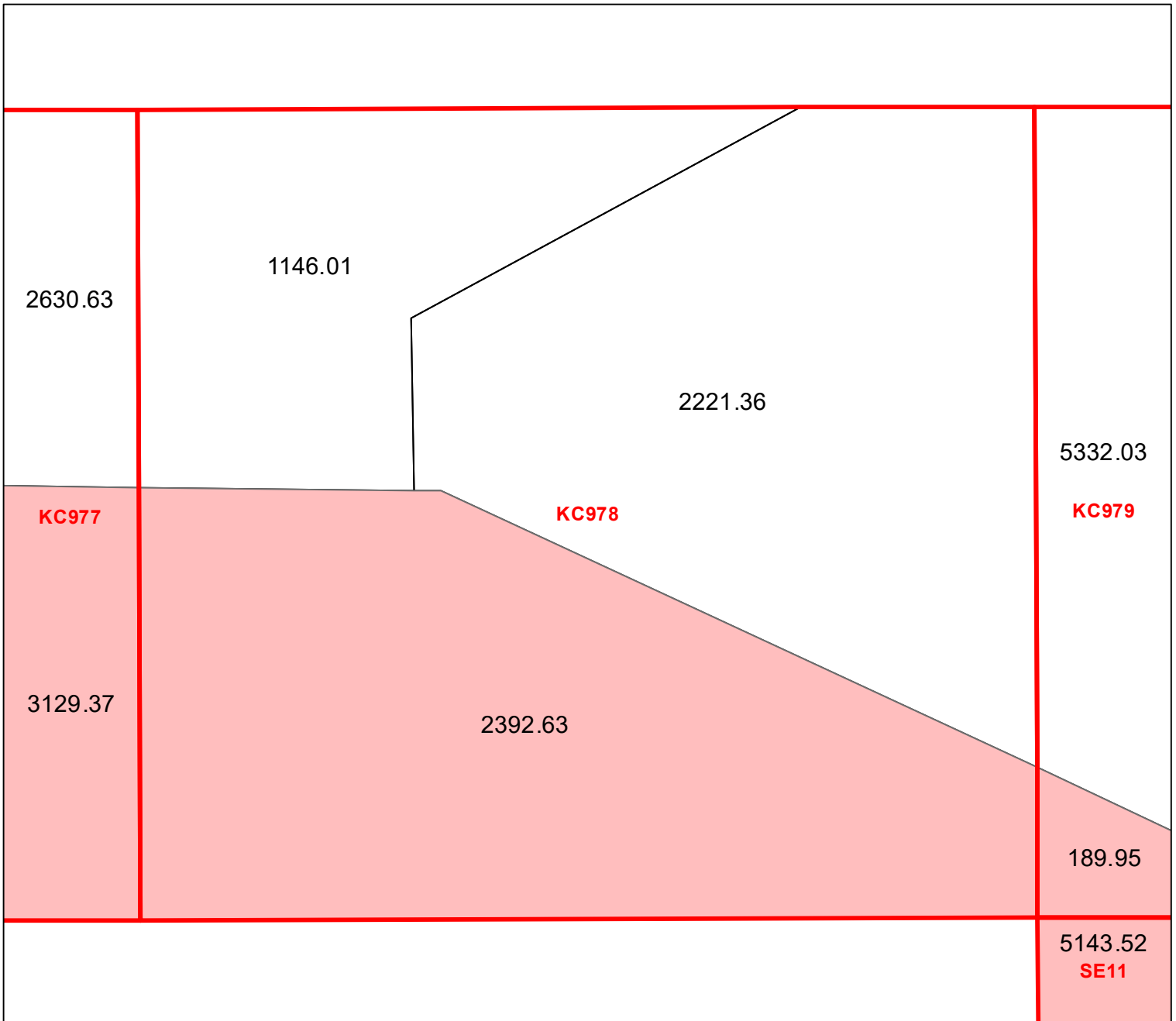
Block portion numbers are in acres

KC977

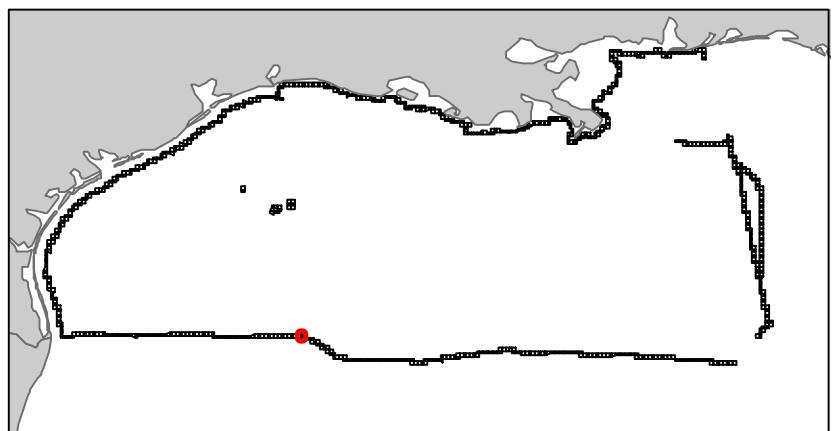
Keathley Canyon

NG15-05

Block 978



- Split Block
- Deferred Portion
- Portion Landward of the SLA
- Portion that is Non-US Jurisdiction
- Available Portion of Block
- Portion Under Moratorium
- Active Lease (Not-available)




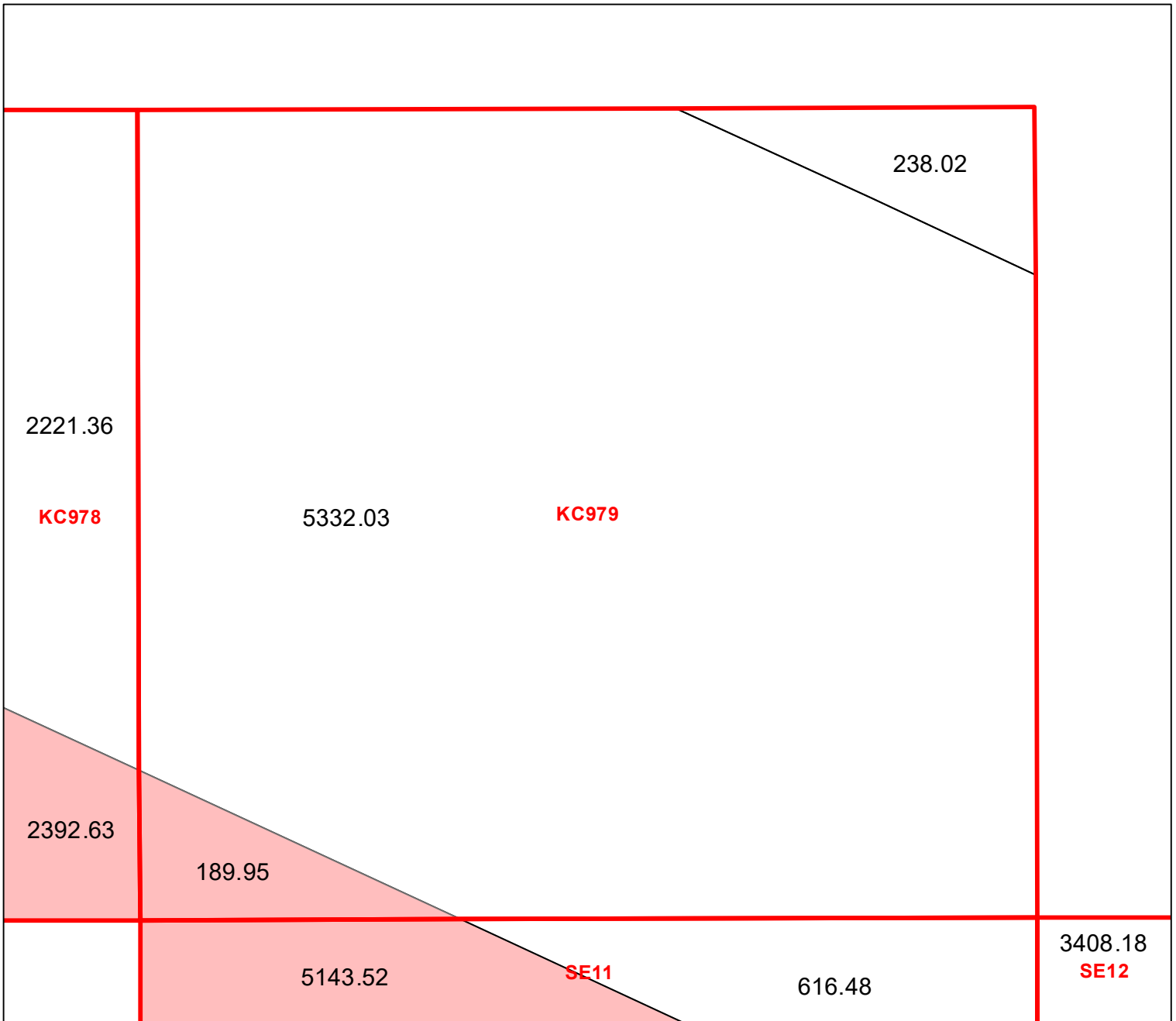
Block portion numbers are in acres




KC978

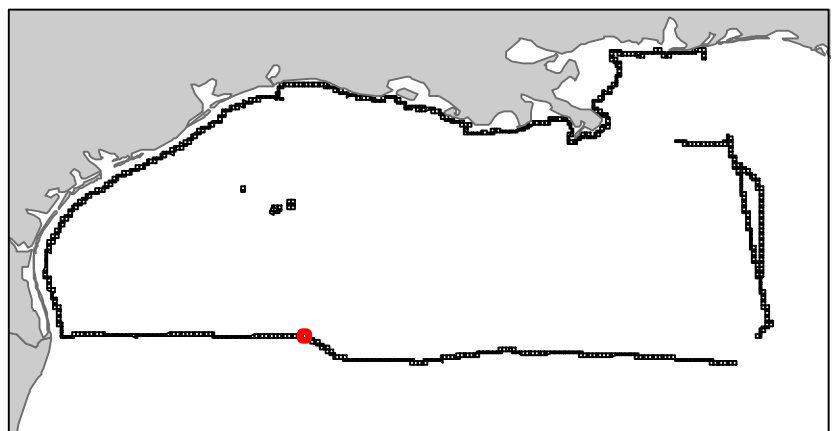
Keathley Canyon

NG15-05

Block 979



-  Split Block
-  Deferred Portion
-  Portion Landward of the SLA
-  Portion that is Non-US Jurisdiction
-  Available Portion of Block
-  Portion Under Moratorium
-  Active Lease (Not-available)




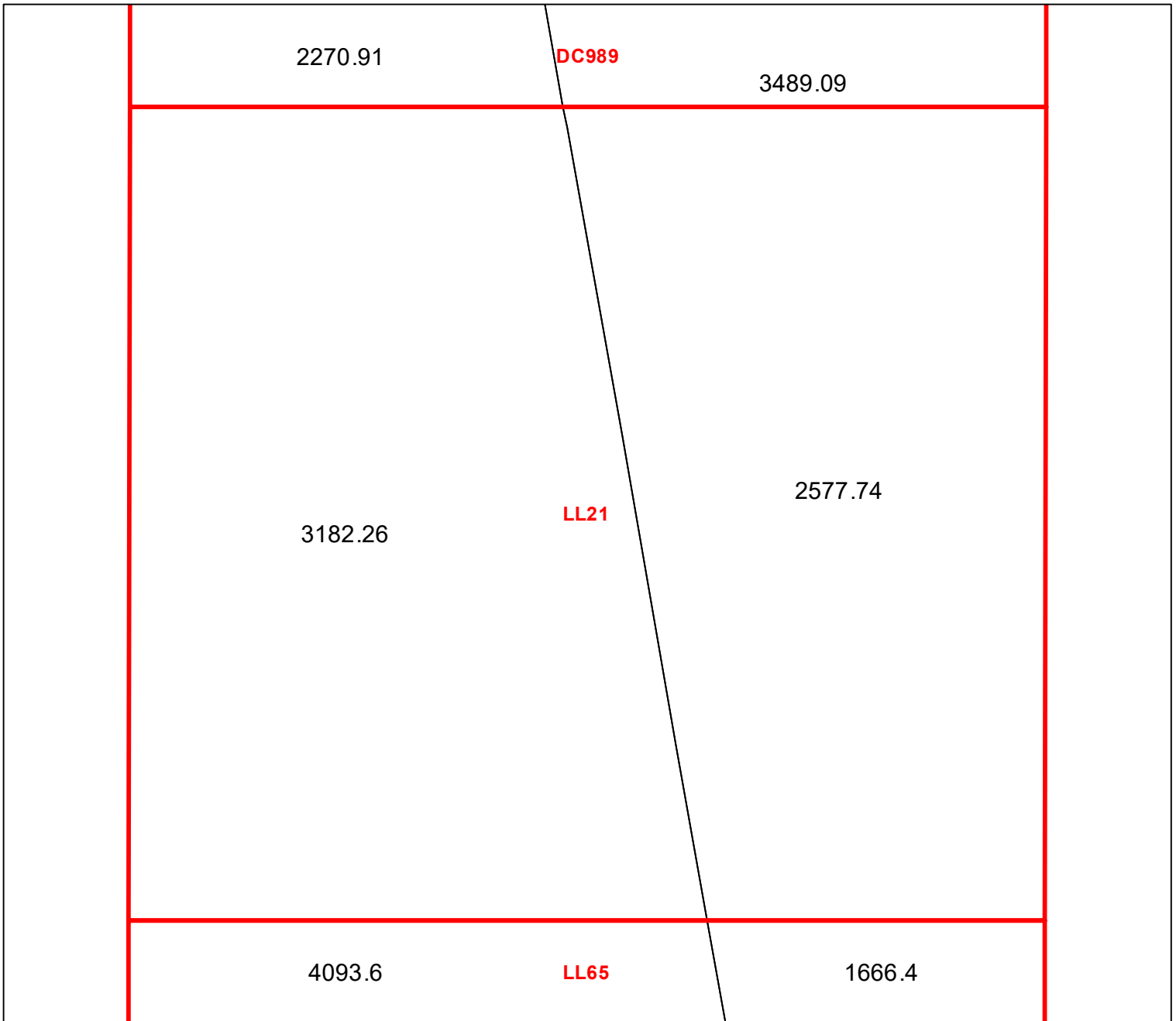
Block portion numbers are in acres

KC979

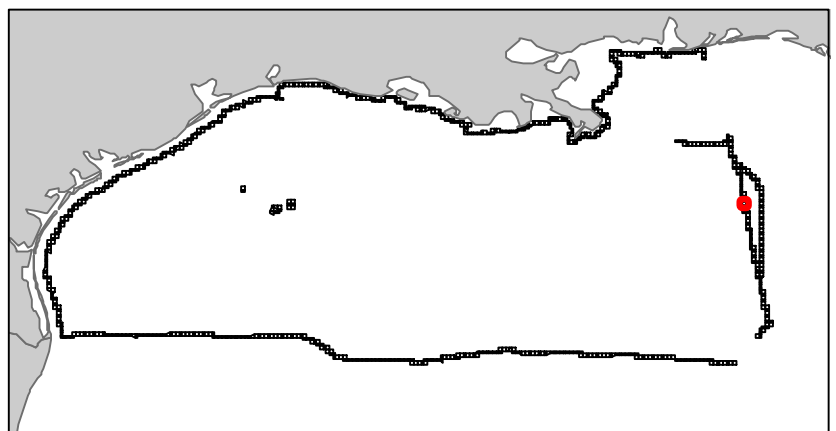
Lloyd Ridge

NG16-02

Block 21



- Split Block
- Deferred Portion
- Portion Landward of the SLA
- Portion that is Non-US Jurisdiction
- Available Portion of Block
- Portion Under Moratorium
- Active Lease (Not-available)




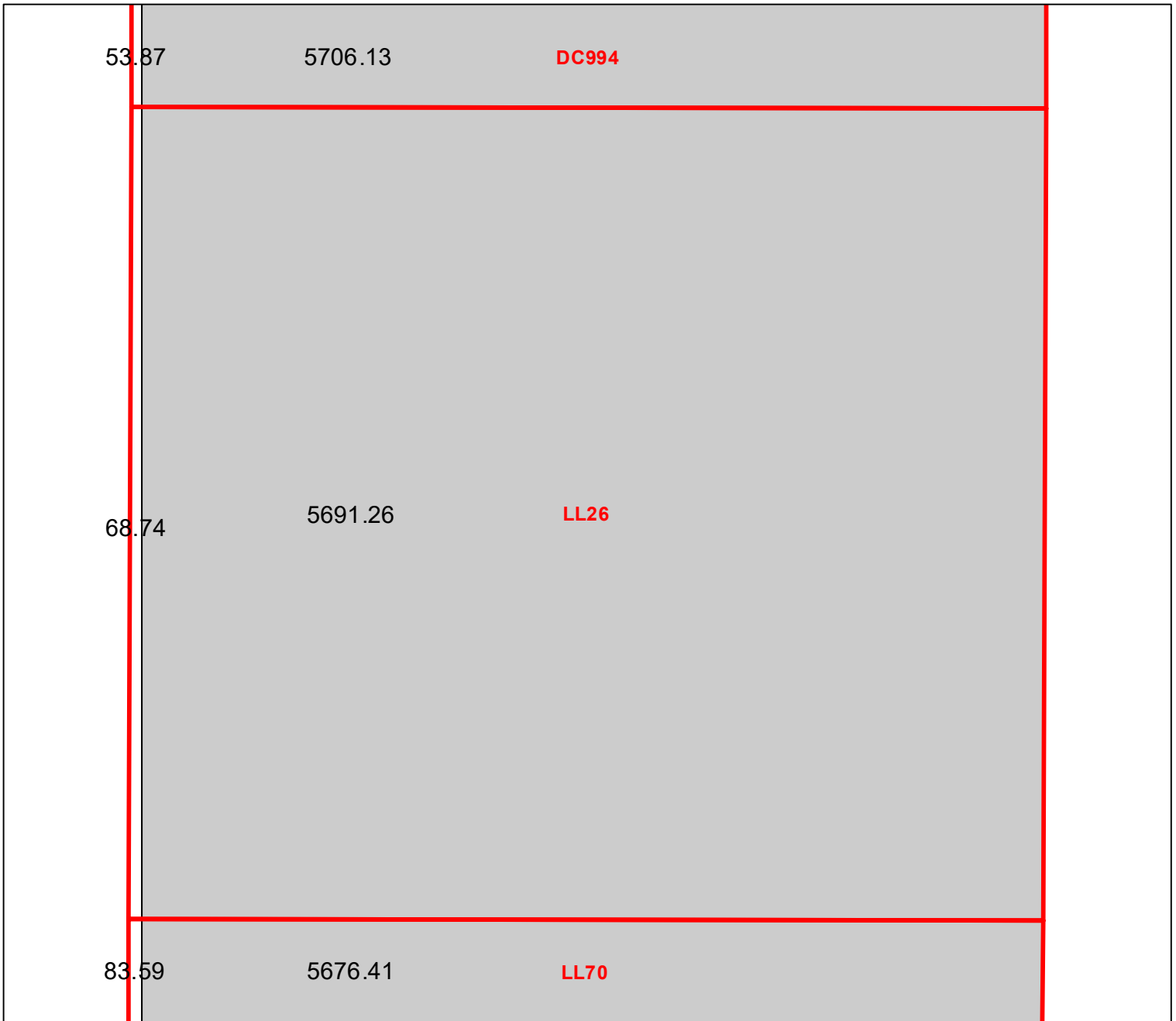
Block portion numbers are in acres

LL21

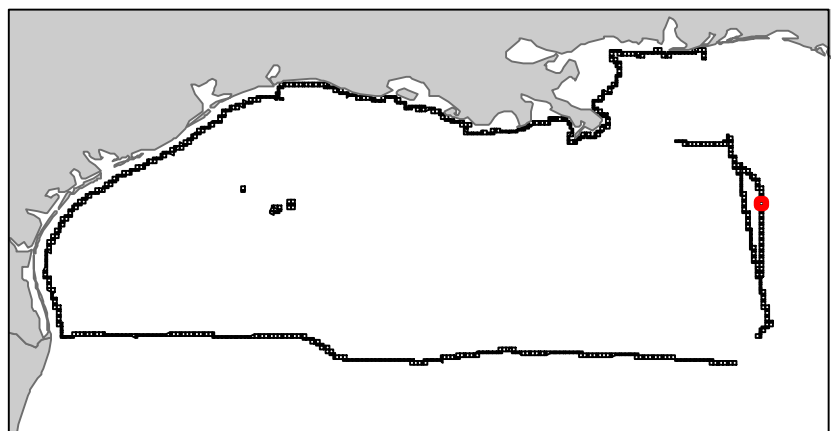
Lloyd Ridge

NG16-02

Block 26



- Split Block
- Deferred Portion
- Portion Landward of the SLA
- Portion that is Non-US Jurisdiction
- Available Portion of Block
- Portion Under Moratorium
- Active Lease (Not-available)



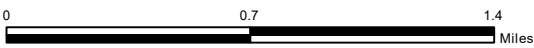
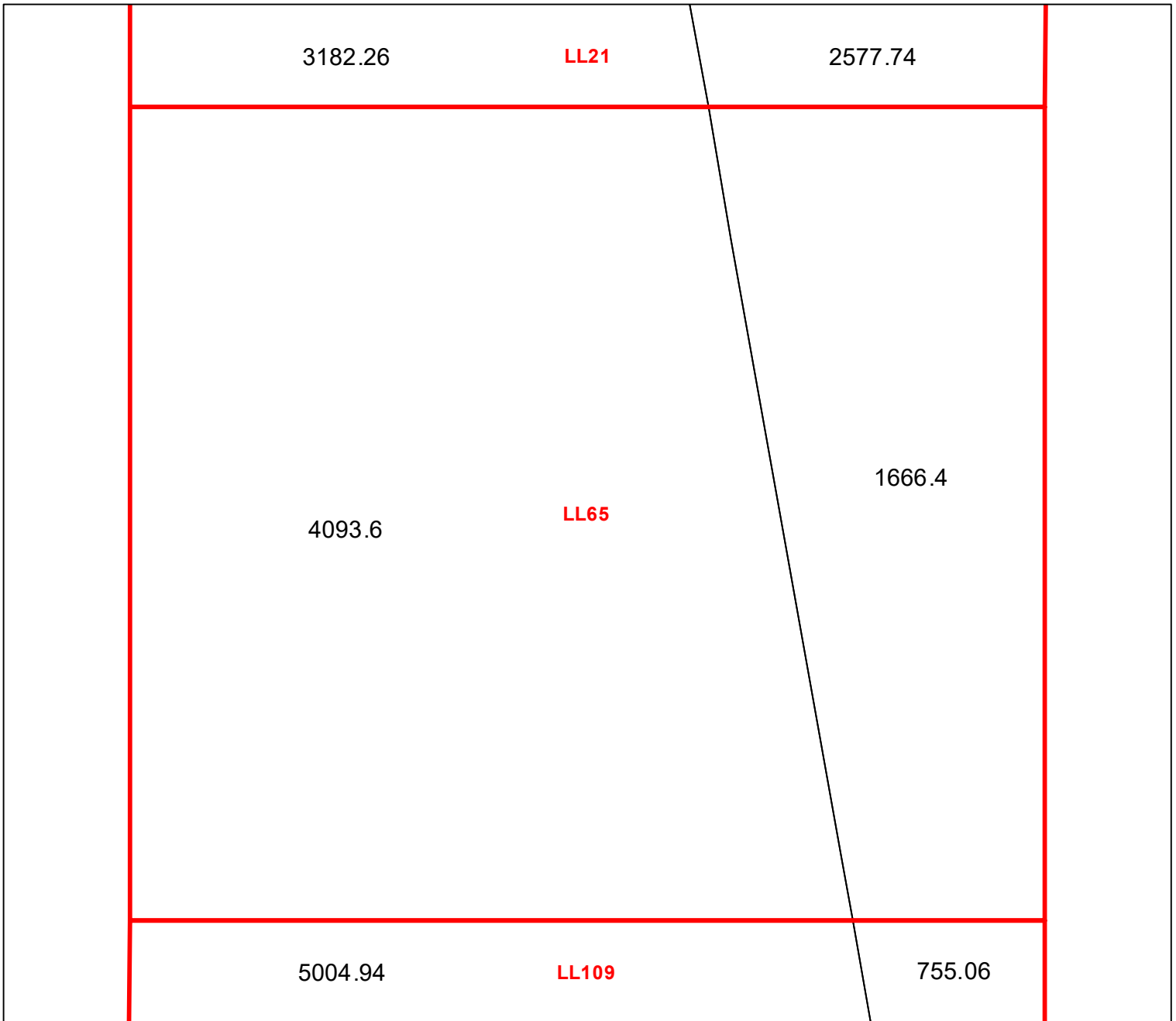
Block portion numbers are in acres


LL26

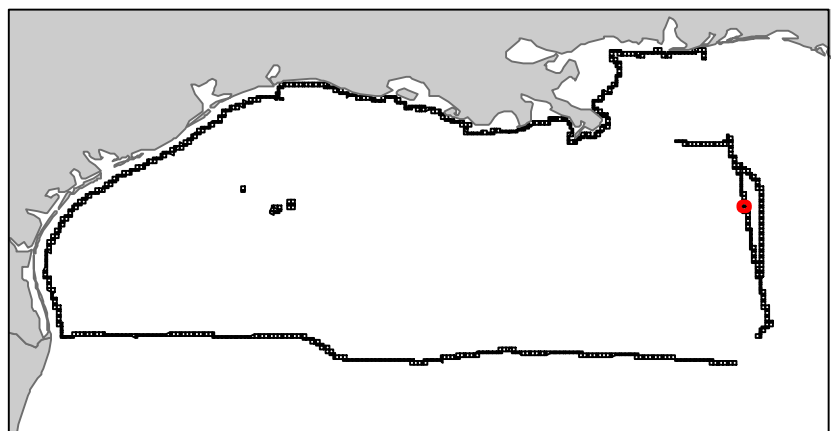
Lloyd Ridge

NG16-02

Block 65



-  Split Block
-  Deferred Portion
-  Portion Landward of the SLA
-  Portion that is Non-US Jurisdiction
-  Available Portion of Block
-  Portion Under Moratorium
-  Active Lease (Not-available)



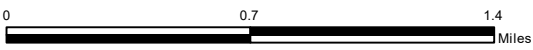
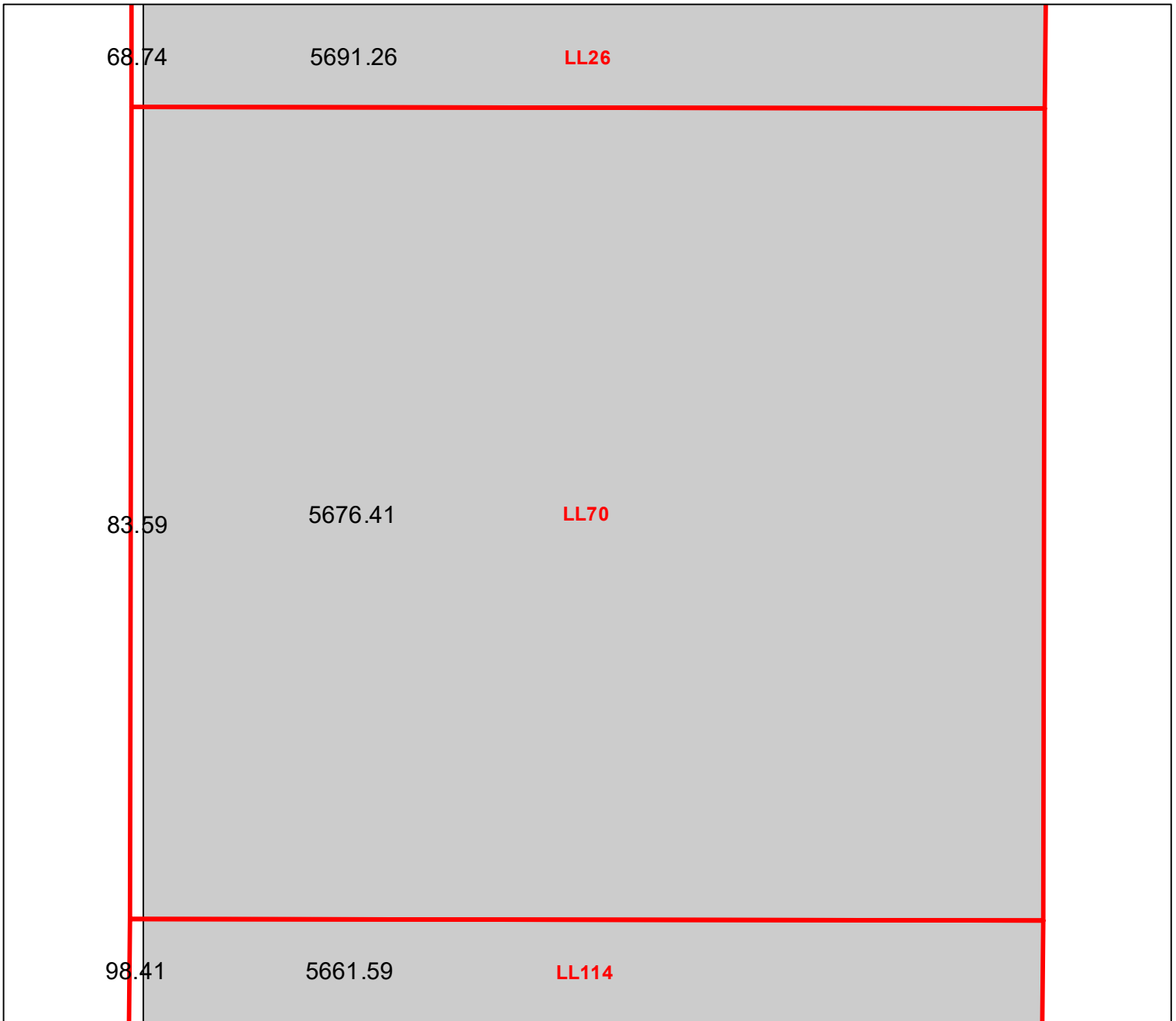
Block portion numbers are in acres






LL65

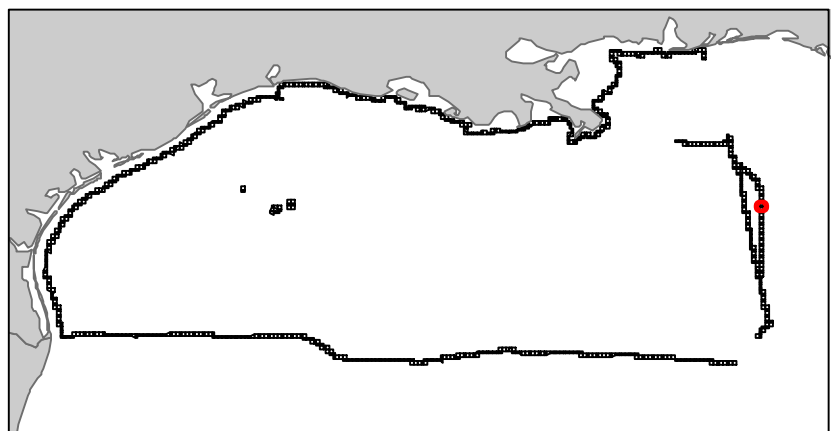
Lloyd Ridge

NG16-02

Block 70



-  Split Block
-  Deferred Portion
-  Portion Landward of the SLA
-  Portion that is Non-US Jurisdiction
-  Available Portion of Block
-  Portion Under Moratorium
-  Active Lease (Not-available)



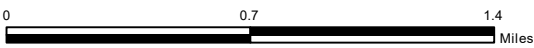
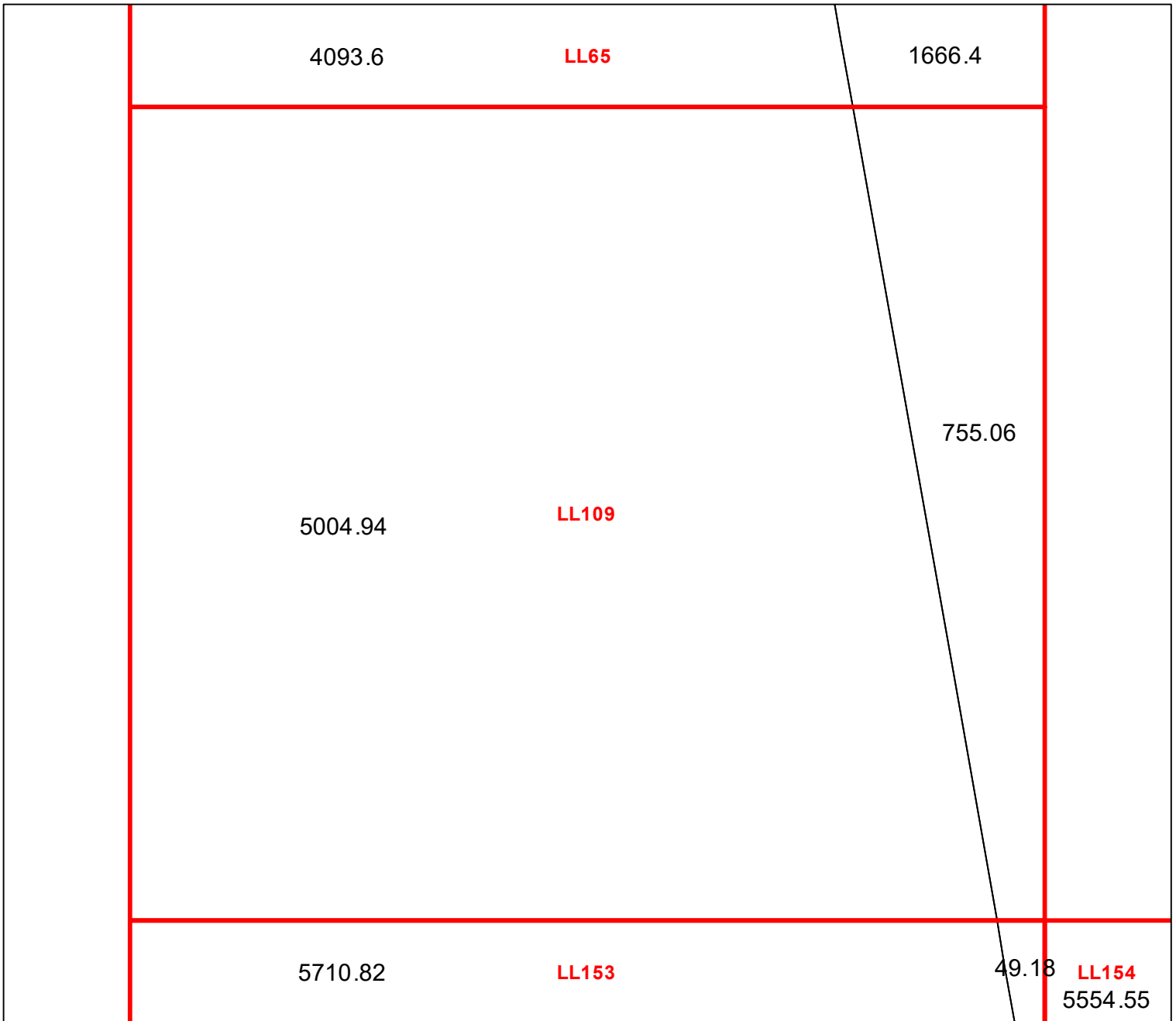
Block portion numbers are in acres




LL70

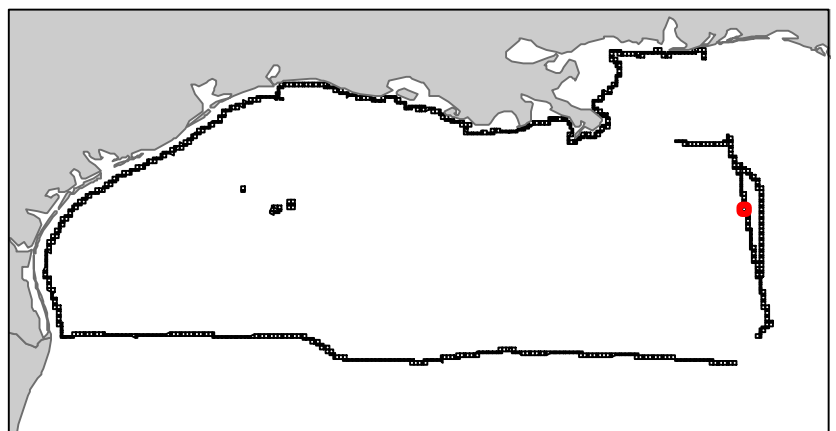
Lloyd Ridge

NG16-02

Block 109



-  Split Block
-  Deferred Portion
-  Portion Landward of the SLA
-  Portion that is Non-US Jurisdiction
-  Available Portion of Block
-  Portion Under Moratorium
-  Active Lease (Not-available)



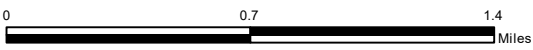
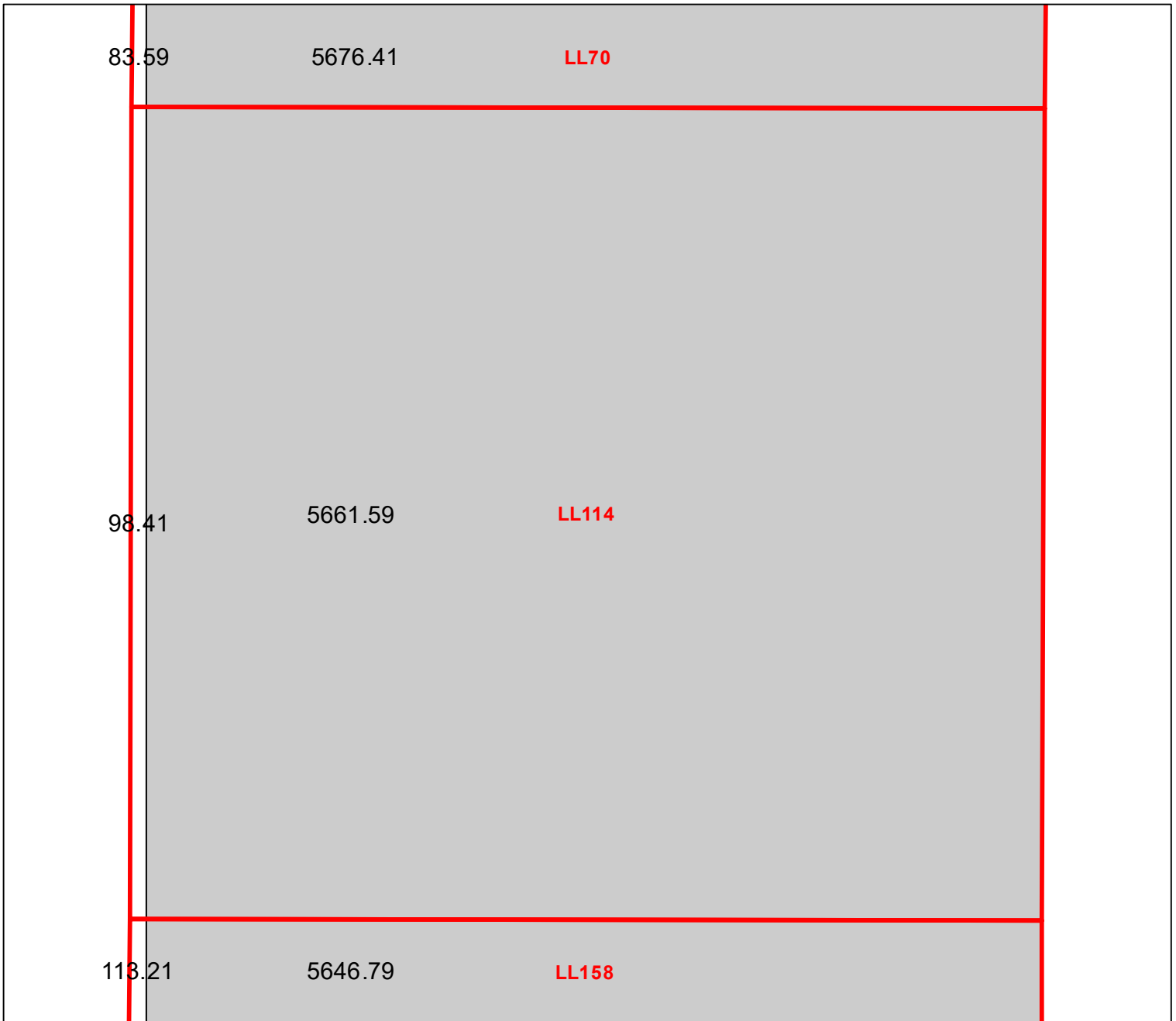
Block portion numbers are in acres






LL109

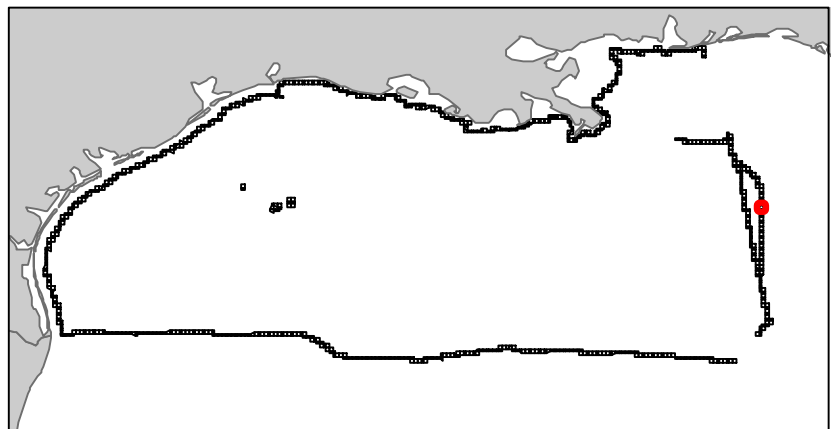
Lloyd Ridge

NG16-02

Block 114



-  Split Block
-  Deferred Portion
-  Portion Landward of the SLA
-  Portion that is Non-US Jurisdiction
-  Available Portion of Block
-  Portion Under Moratorium
-  Active Lease (Not-available)



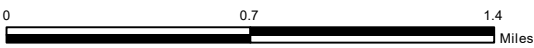
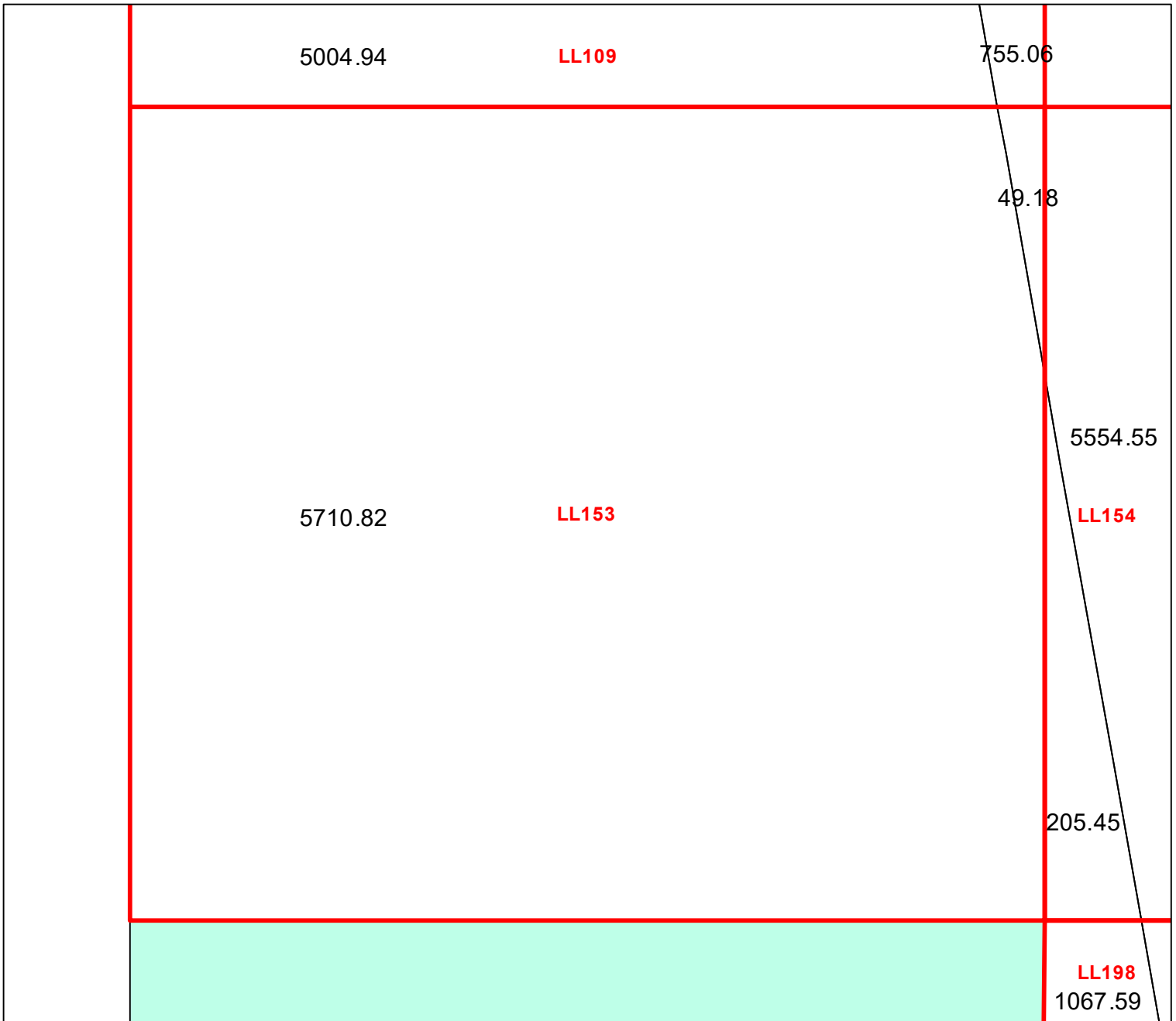
Block portion numbers are in acres




LL114

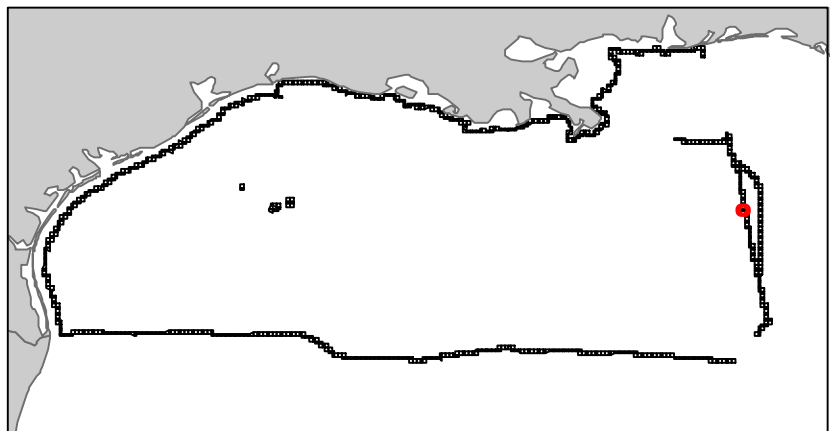
Lloyd Ridge

NG16-02

Block 153



-  Split Block
-  Deferred Portion
-  Portion Landward of the SLA
-  Portion that is Non-US Jurisdiction
-  Available Portion of Block
-  Portion Under Moratorium
-  Active Lease (Not-available)



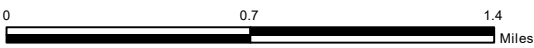
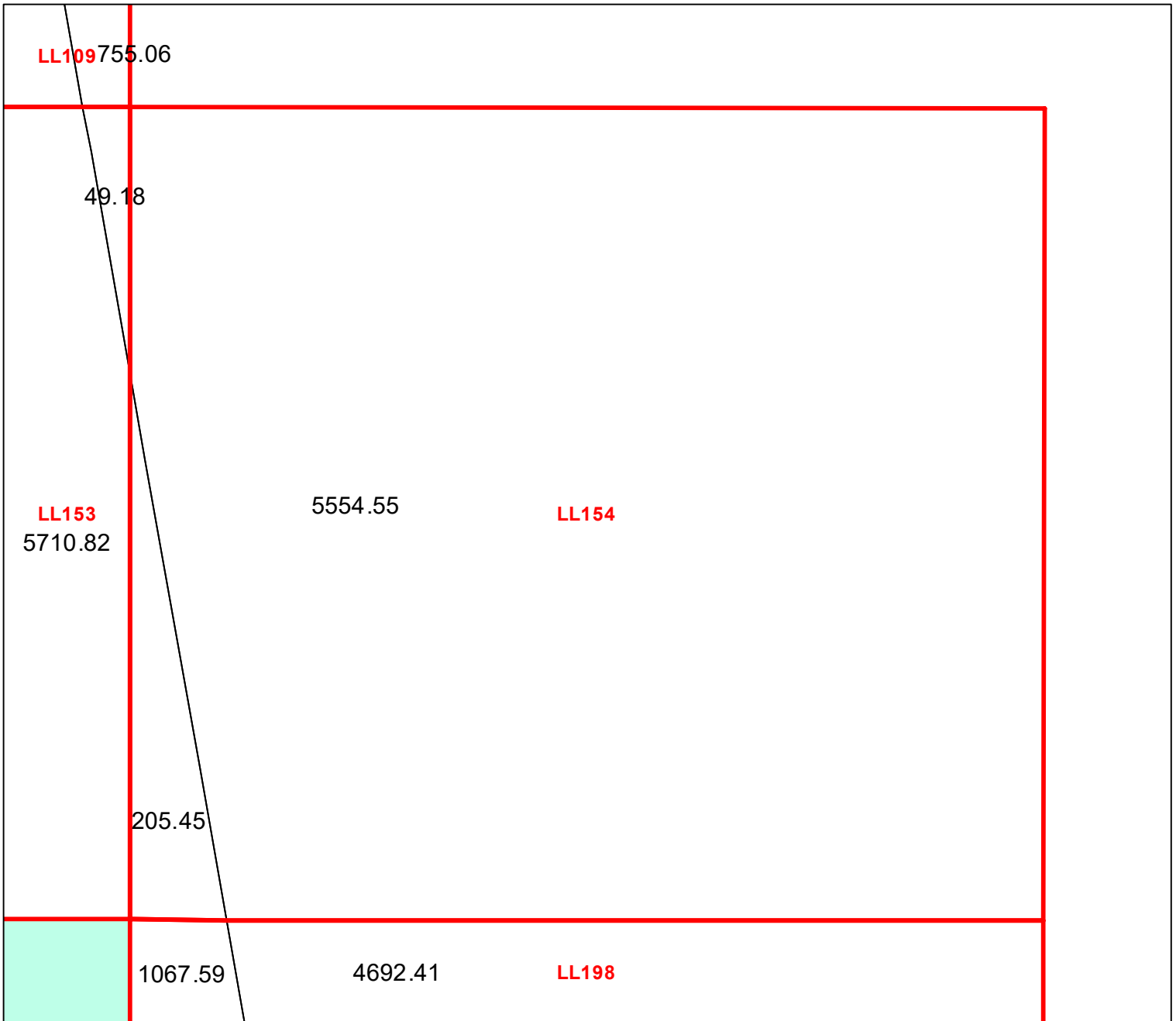
Block portion numbers are in acres

LL153

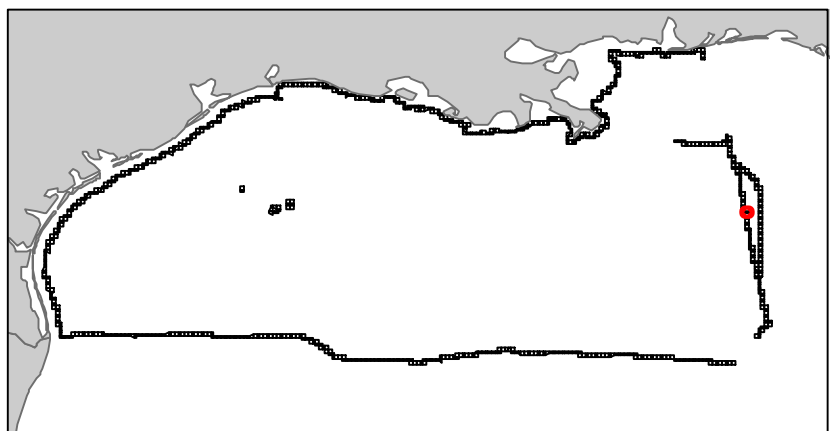
Lloyd Ridge

NG16-02

Block 154



- Split Block
- Deferred Portion
- Portion Landward of the SLA
- Portion that is Non-US Jurisdiction
- Available Portion of Block
- Portion Under Moratorium
- Active Lease (Not-available)




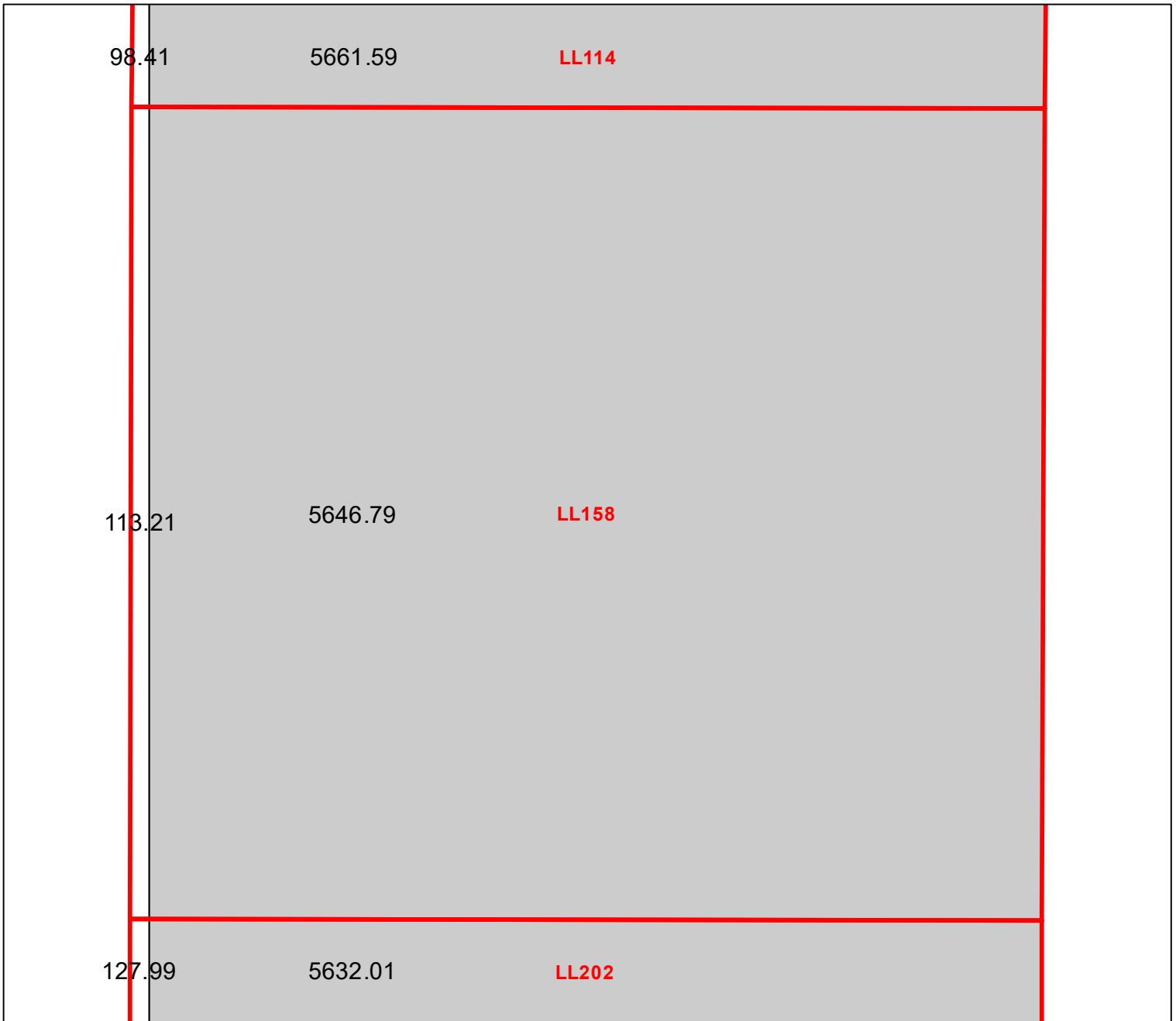
Block portion numbers are in acres

LL154

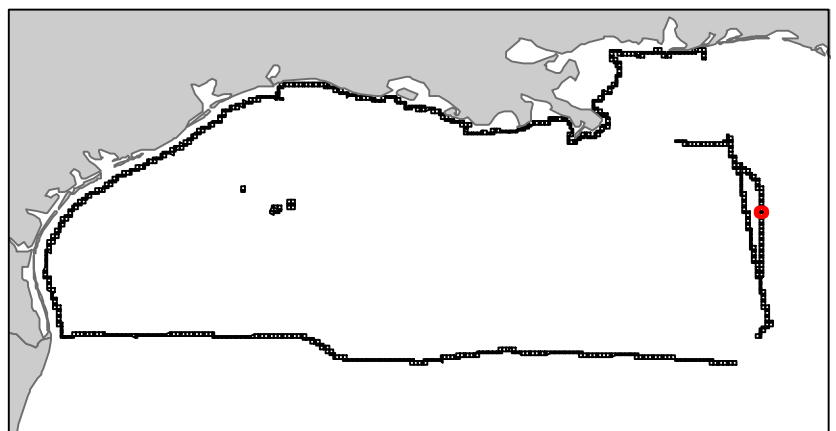
Lloyd Ridge

NG16-02

Block 158



- Split Block
- Deferred Portion
- Portion Landward of the SLA
- Portion that is Non-US Jurisdiction
- Available Portion of Block
- Portion Under Moratorium
- Active Lease (Not-available)




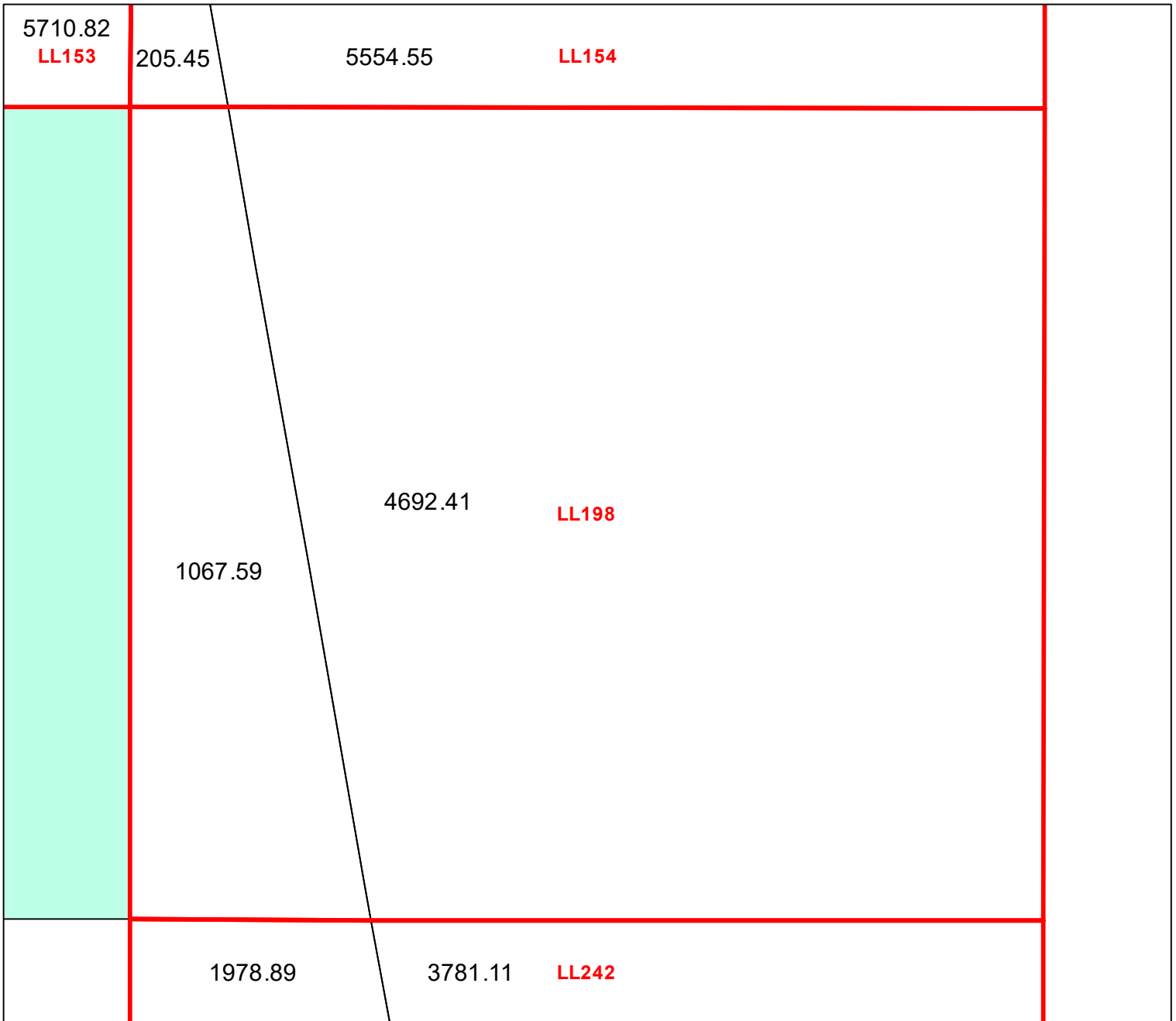
Block portion numbers are in acres








LL158

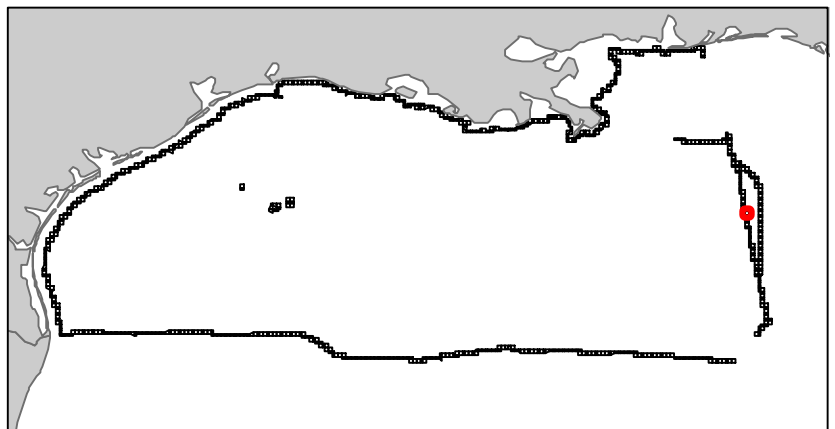
Lloyd Ridge

NG16-02

Block 198



-  Split Block
-  Deferred Portion
-  Portion Landward of the SLA
-  Portion that is Non-US Jurisdiction
-  Available Portion of Block
-  Portion Under Moratorium
-  Active Lease (Not-available)




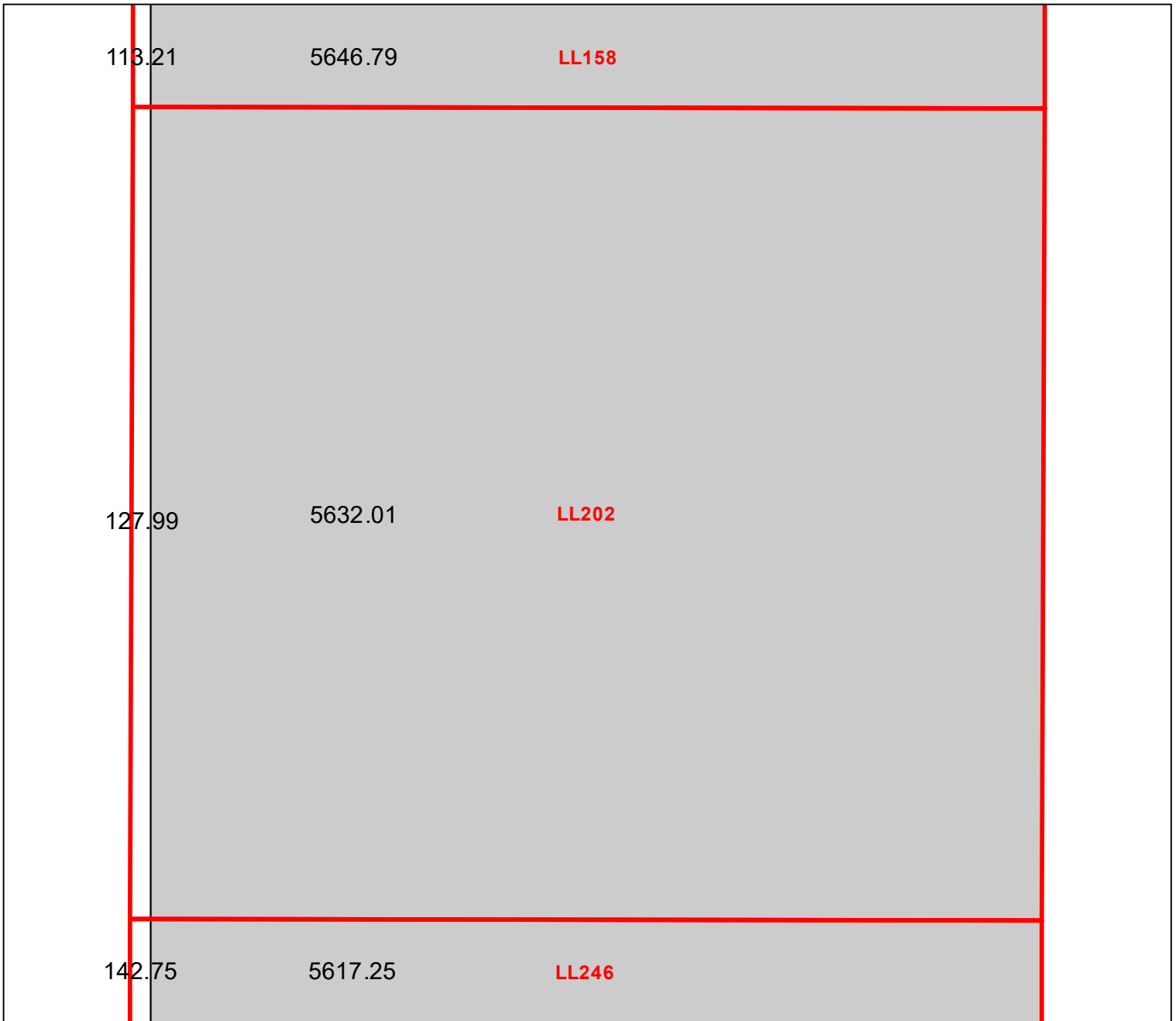
Block portion numbers are in acres

LL198

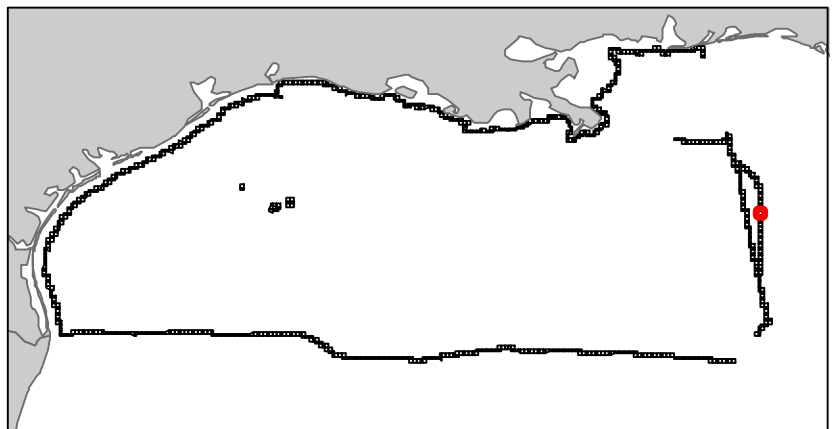
Lloyd Ridge

NG16-02

Block 202



- Split Block
- Deferred Portion
- Portion Landward of the SLA
- Portion that is Non-US Jurisdiction
- Available Portion of Block
- Portion Under Moratorium
- Active Lease (Not-available)



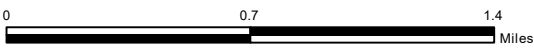
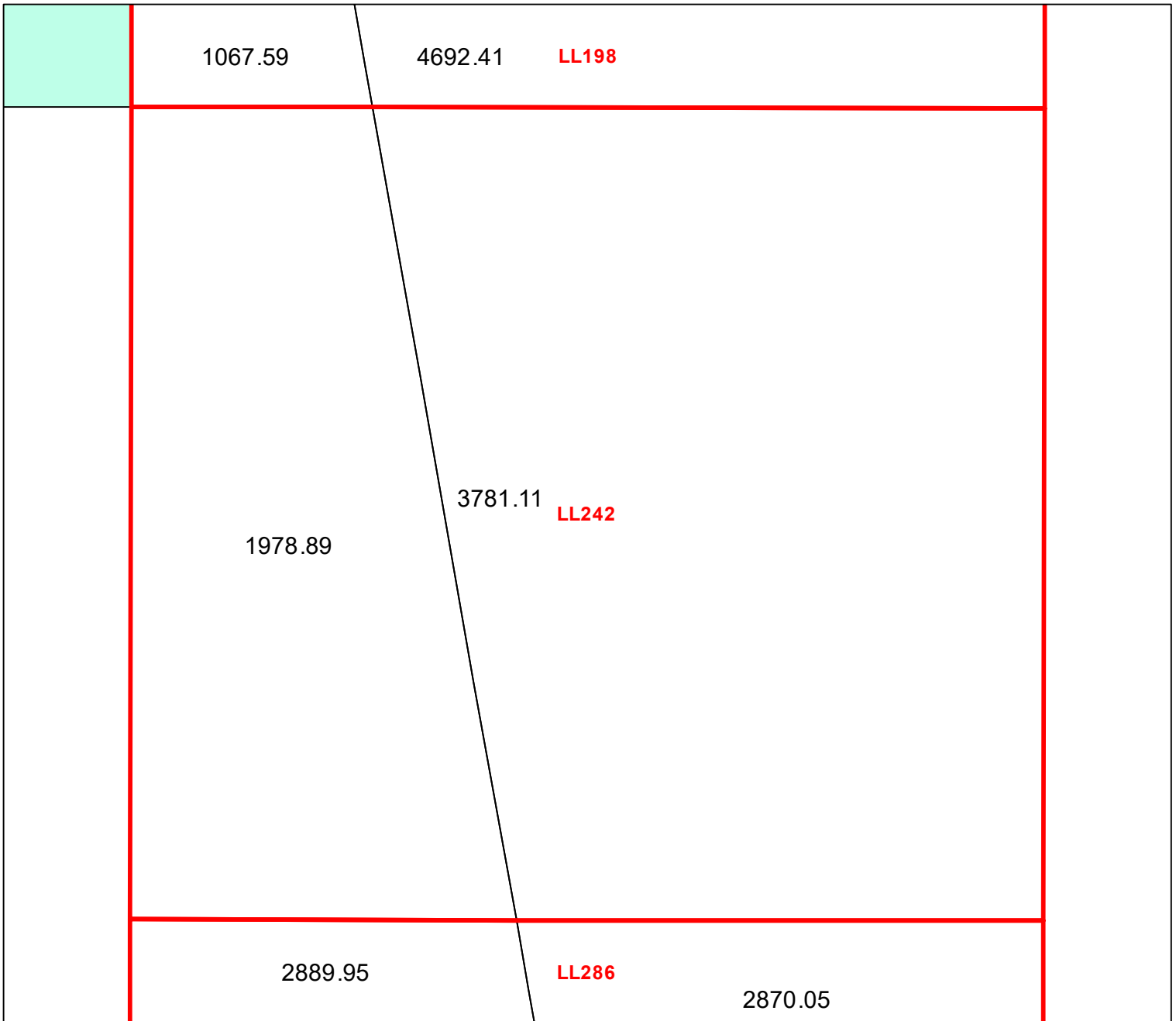
Block portion numbers are in acres

LL202

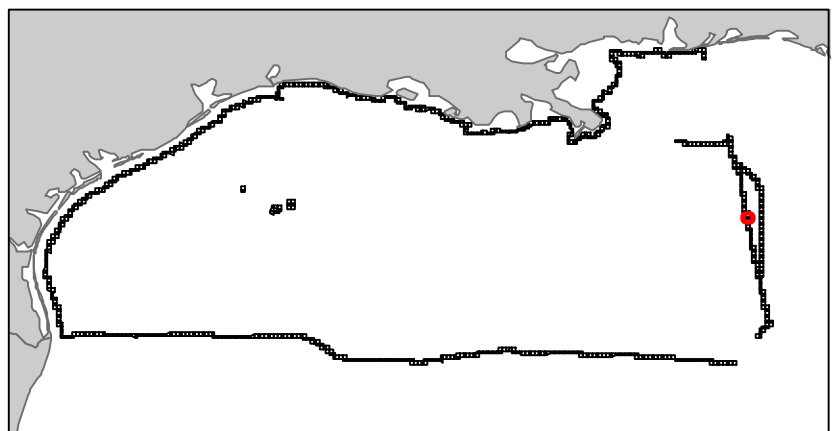
Lloyd Ridge

NG16-02

Block 242



- Split Block
- Deferred Portion
- Portion Landward of the SLA
- Portion that is Non-US Jurisdiction
- Available Portion of Block
- Portion Under Moratorium
- Active Lease (Not-available)




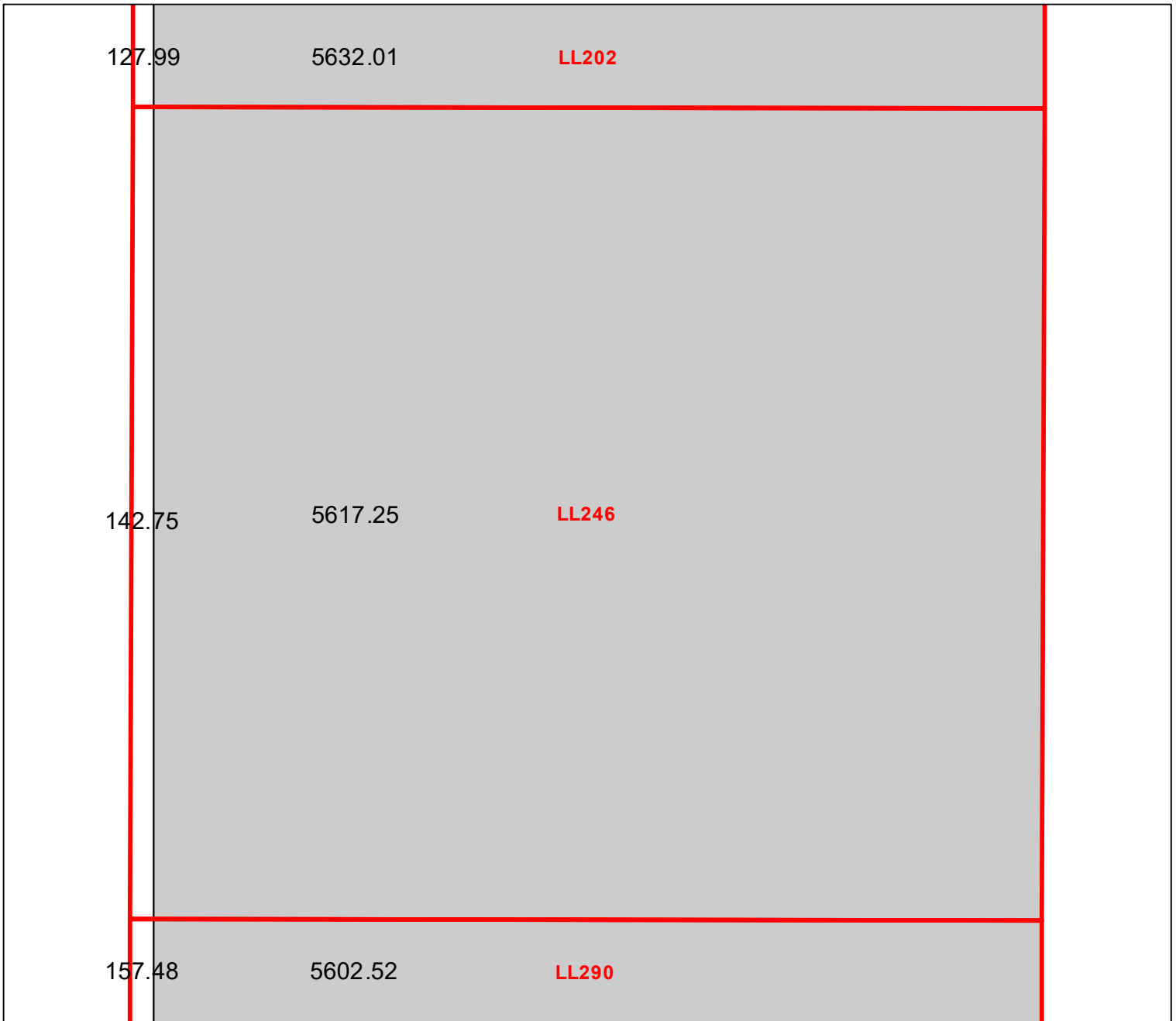
Block portion numbers are in acres

LL242

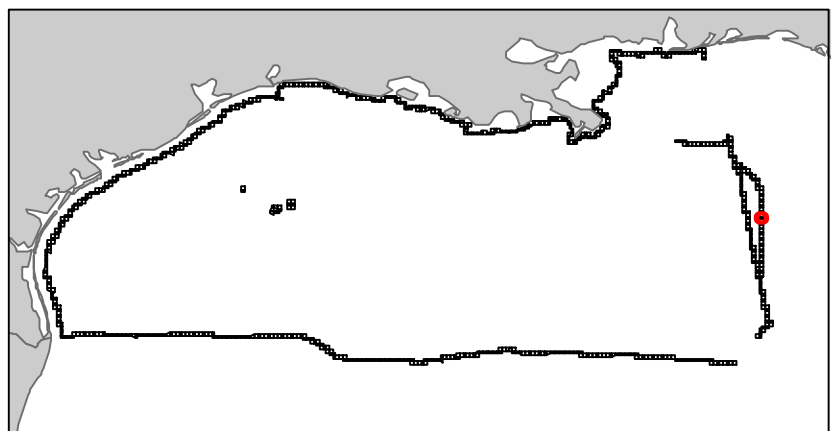
Lloyd Ridge

NG16-02

Block 246



- Split Block
- Deferred Portion
- Portion Landward of the SLA
- Portion that is Non-US Jurisdiction
- Available Portion of Block
- Portion Under Moratorium
- Active Lease (Not-available)



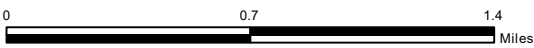
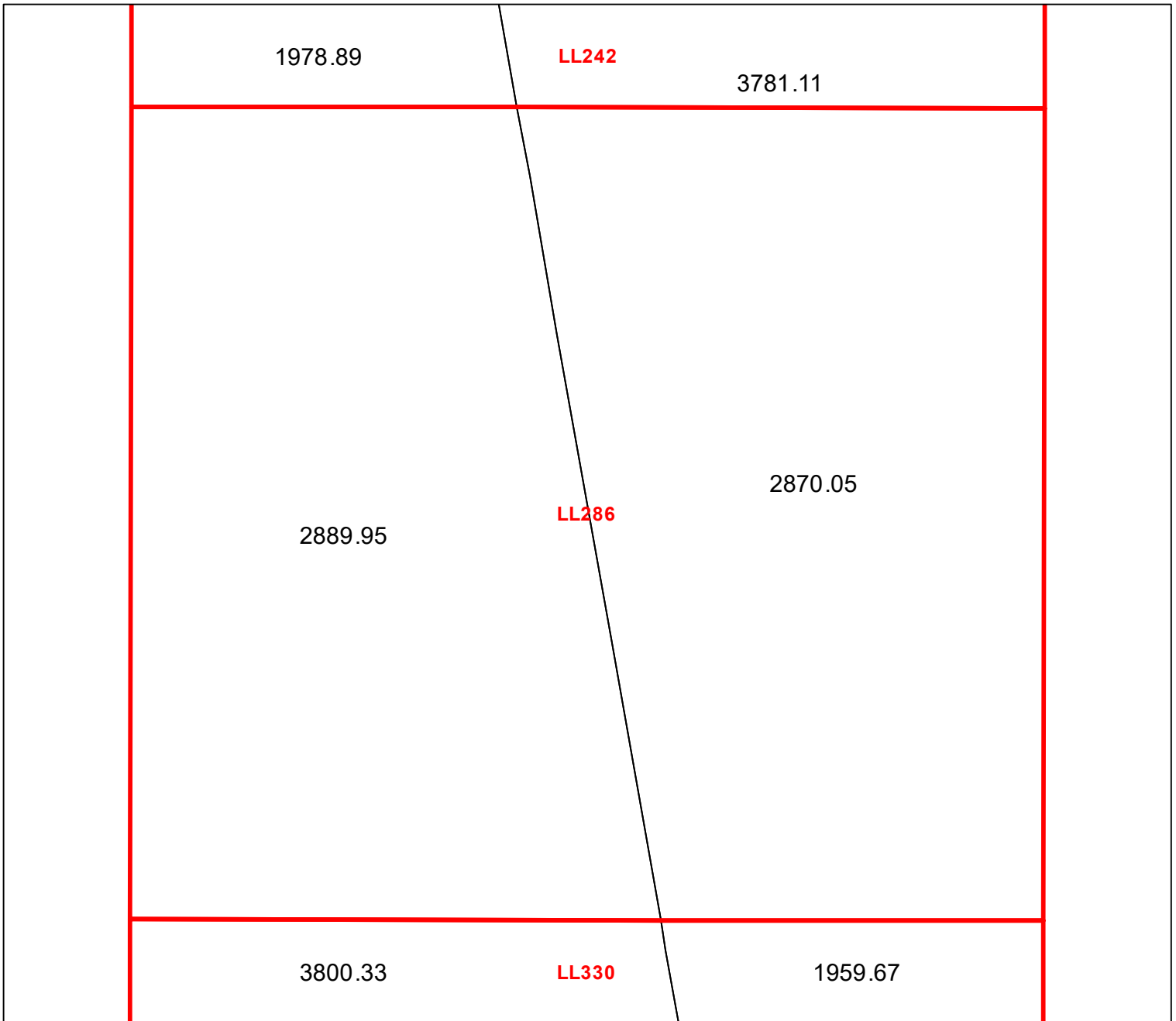
Block portion numbers are in acres








LL246

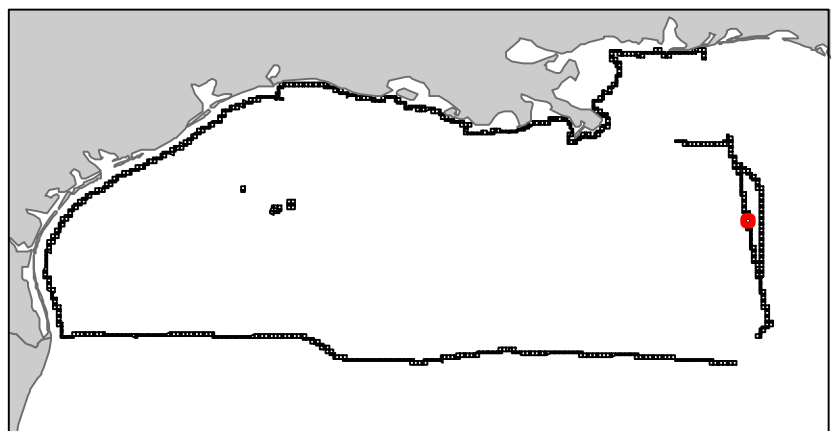
Lloyd Ridge

NG16-02

Block 286



-  Split Block
-  Deferred Portion
-  Portion Landward of the SLA
-  Portion that is Non-US Jurisdiction
-  Available Portion of Block
-  Portion Under Moratorium
-  Active Lease (Not-available)



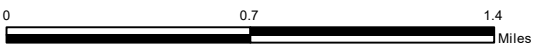
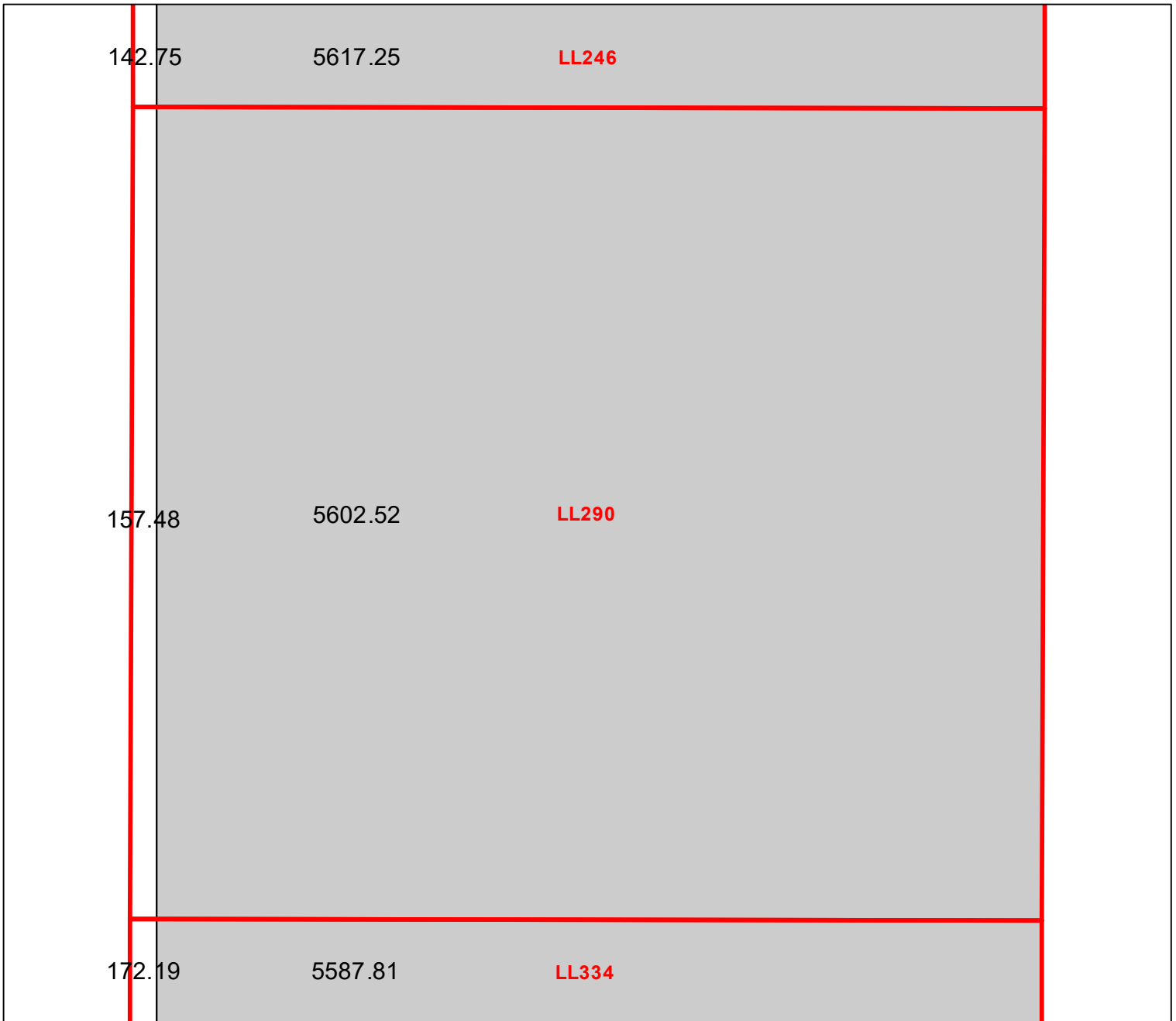
Block portion numbers are in acres








LL286

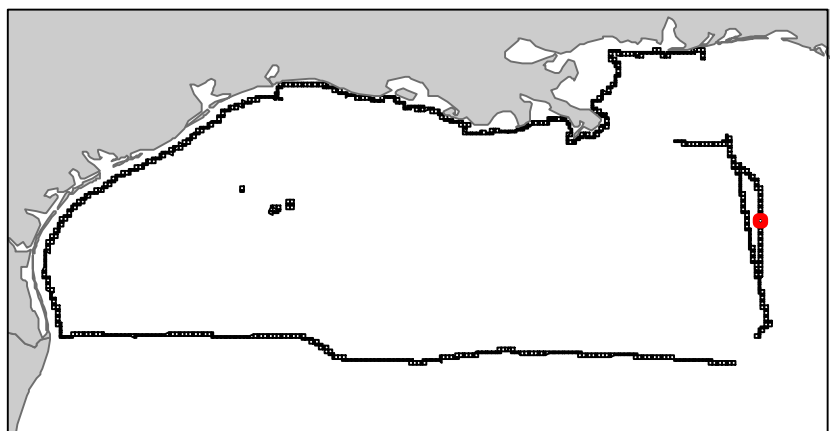
Lloyd Ridge

NG16-02

Block 290



-  Split Block
-  Deferred Portion
-  Portion Landward of the SLA
-  Portion that is Non-US Jurisdiction
-  Available Portion of Block
-  Portion Under Moratorium
-  Active Lease (Not-available)



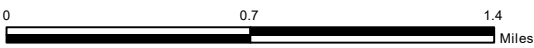
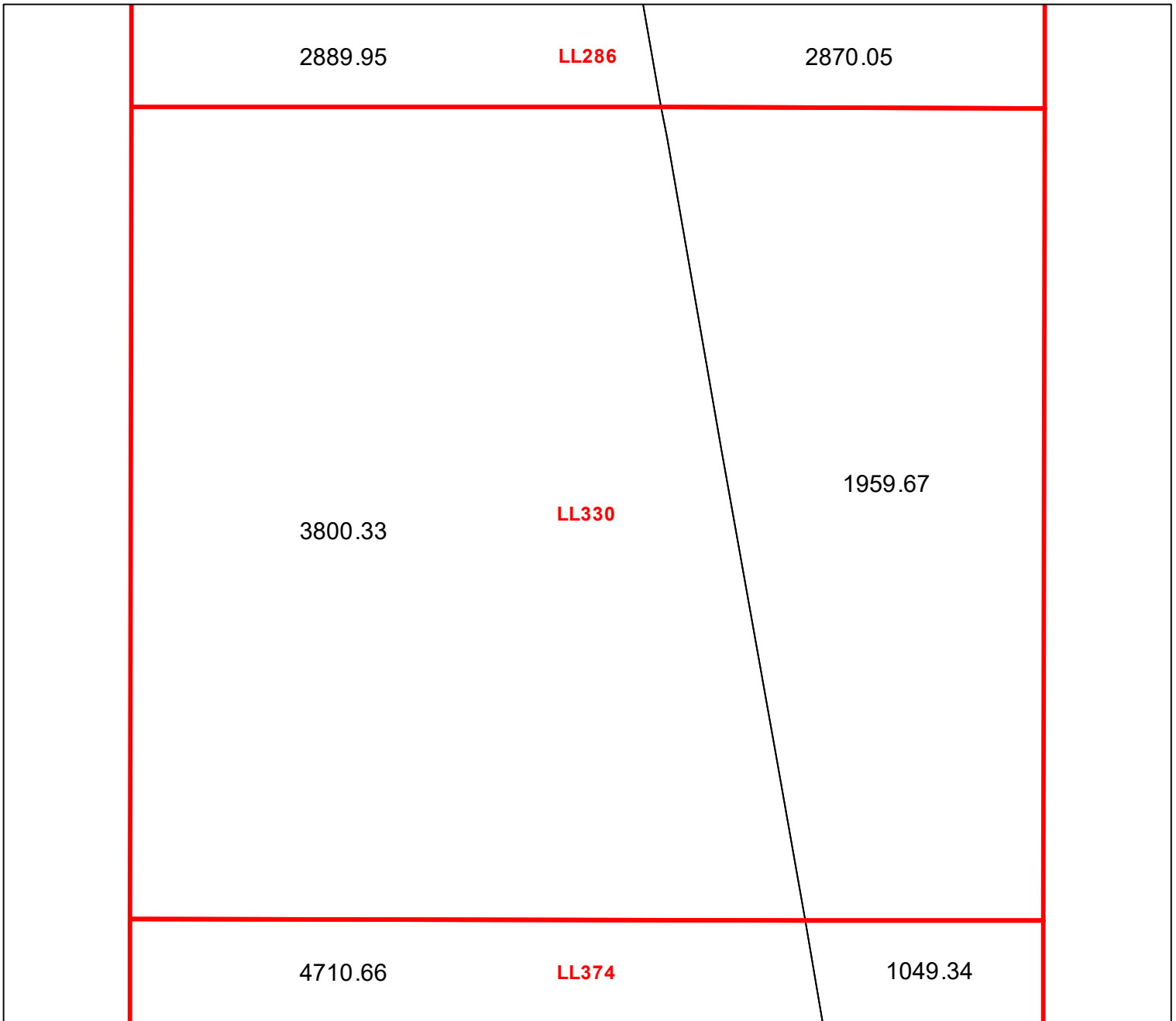
Block portion numbers are in acres



LL290

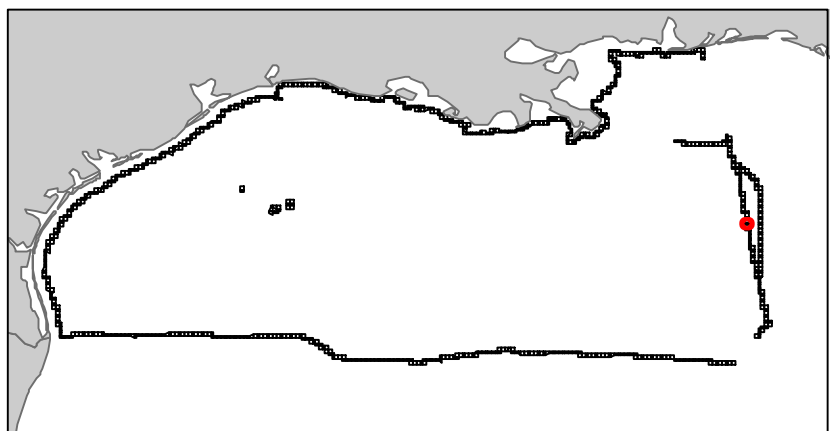
Lloyd Ridge

NG16-02

Block 330



-  Split Block
-  Deferred Portion
-  Portion Landward of the SLA
-  Portion that is Non-US Jurisdiction
-  Available Portion of Block
-  Portion Under Moratorium
-  Active Lease (Not-available)



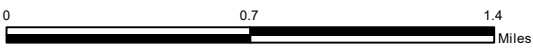
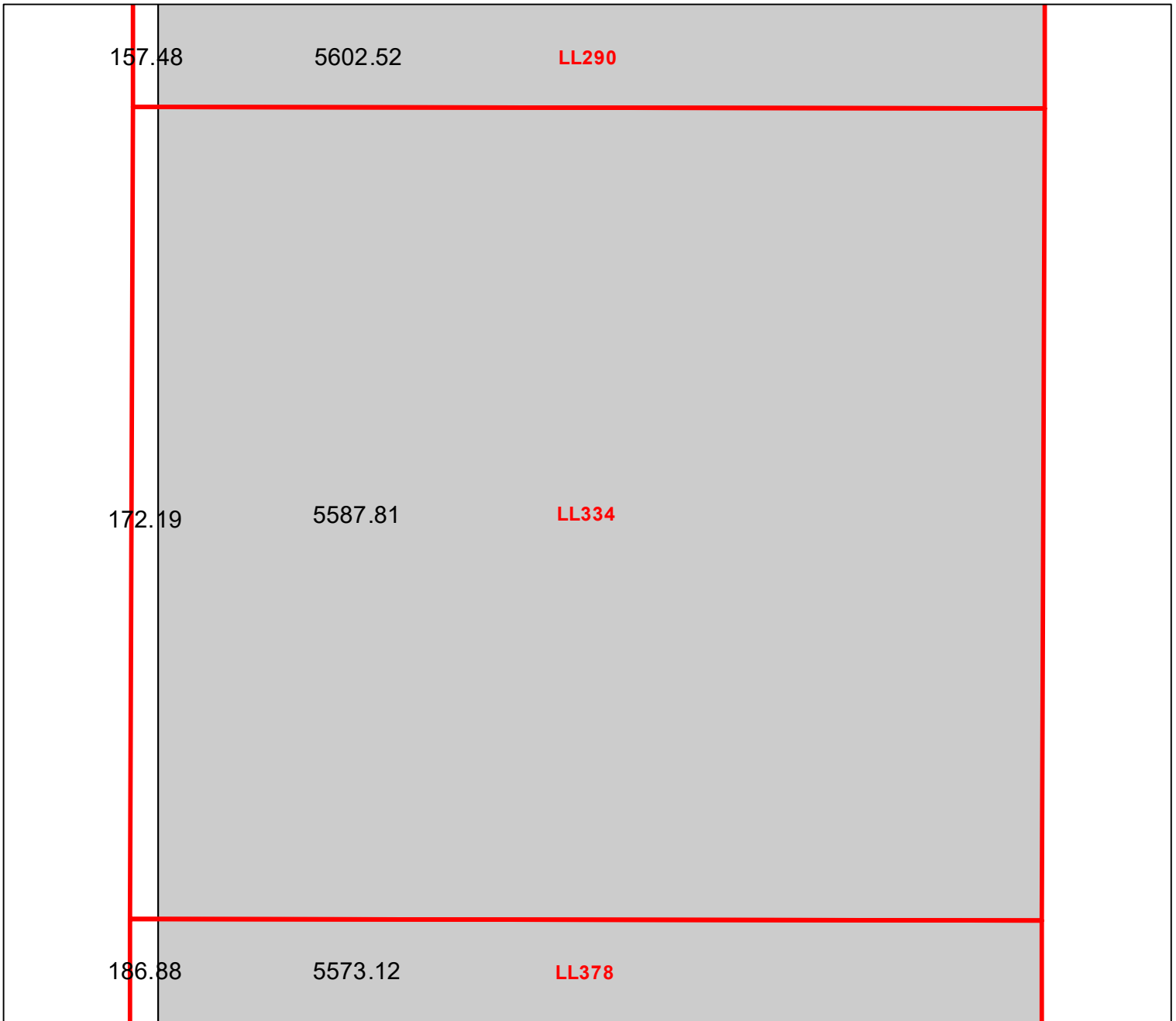
Block portion numbers are in acres





LL330

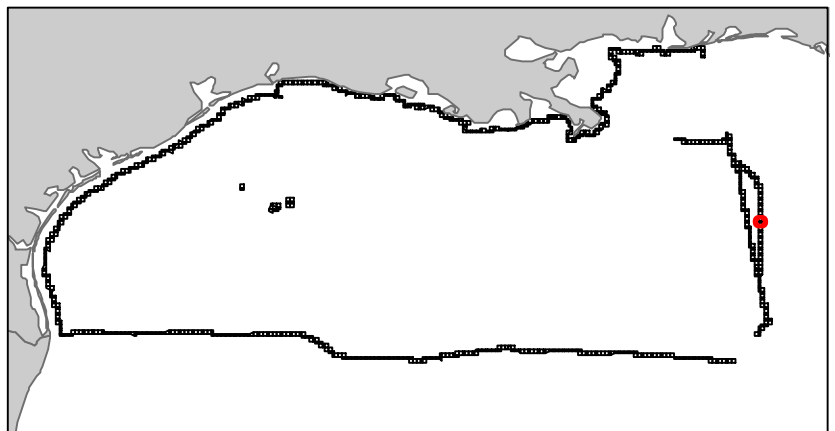
Lloyd Ridge

NG16-02

Block 334



-  Split Block
-  Deferred Portion
-  Portion Landward of the SLA
-  Portion that is Non-US Jurisdiction
-  Available Portion of Block
-  Portion Under Moratorium
-  Active Lease (Not-available)



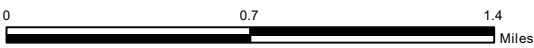
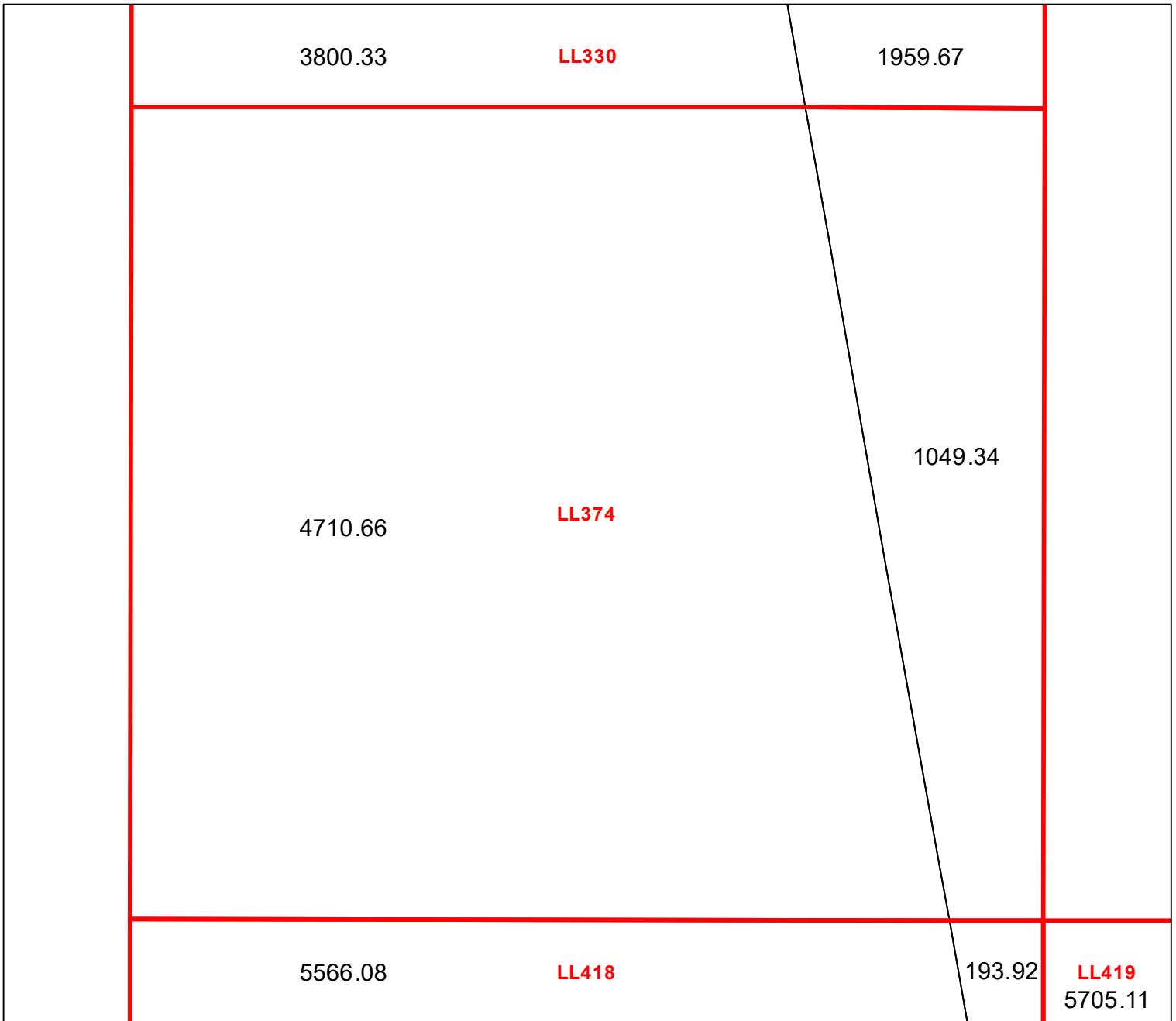
Block portion numbers are in acres





LL334

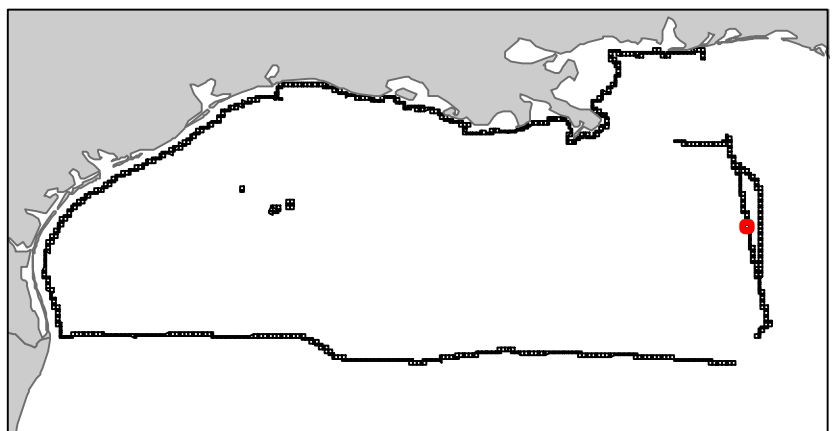
Lloyd Ridge

NG16-02

Block 374



-  Split Block
-  Deferred Portion
-  Portion Landward of the SLA
-  Portion that is Non-US Jurisdiction
-  Available Portion of Block
-  Portion Under Moratorium
-  Active Lease (Not-available)




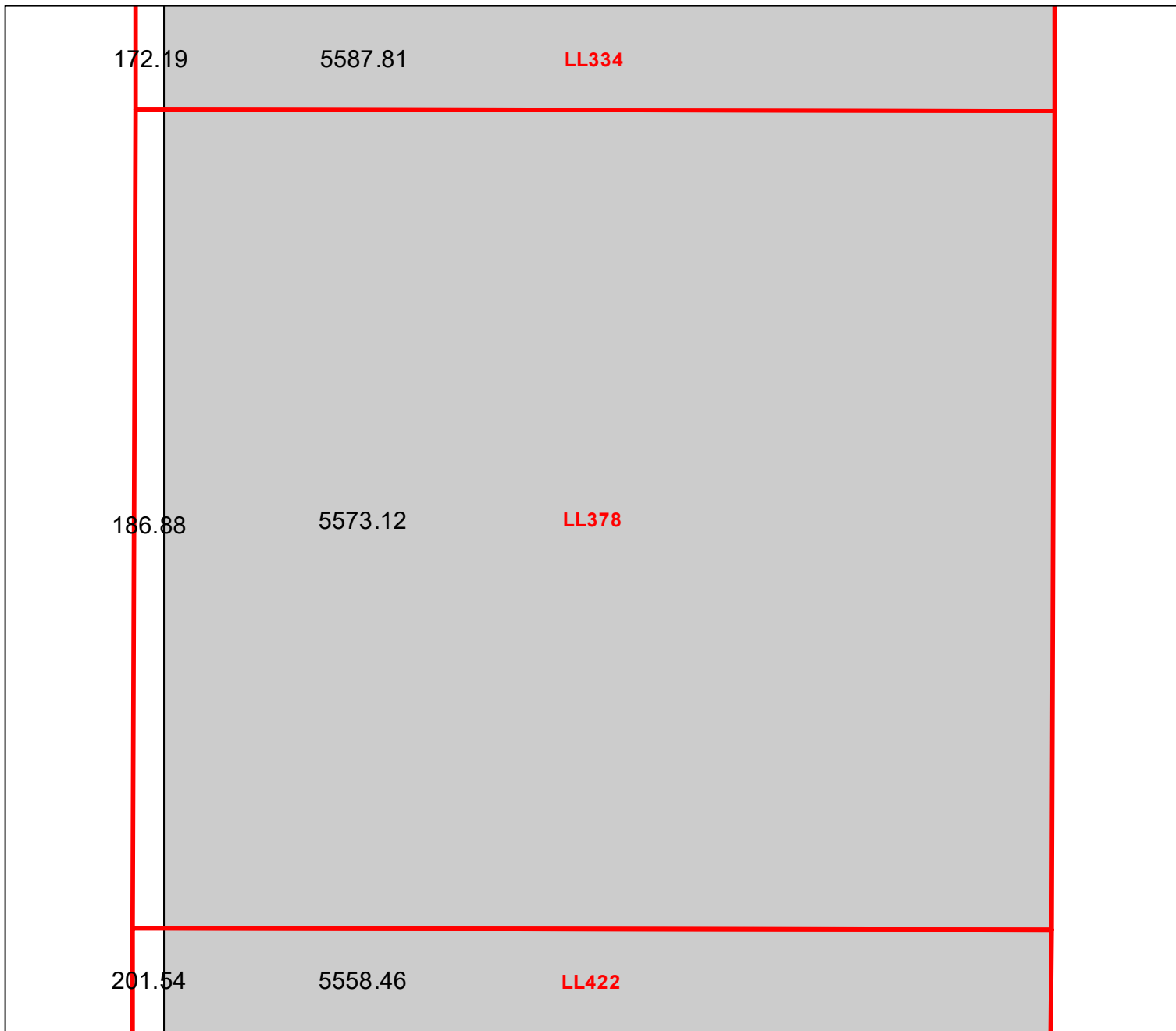
Block portion numbers are in acres

LL374

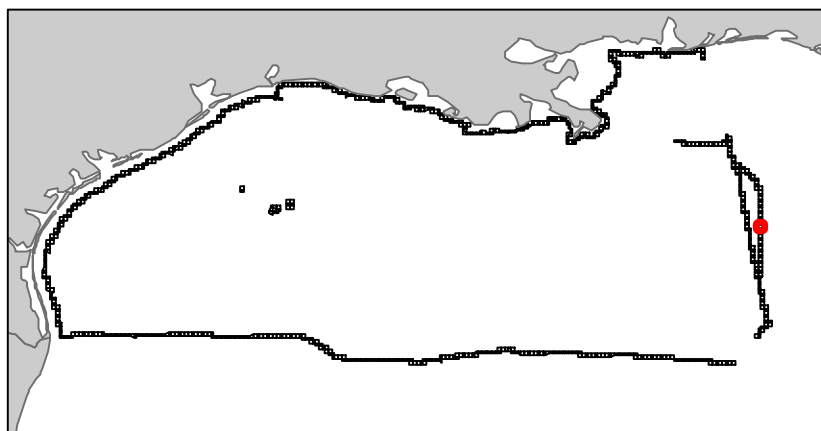
Lloyd Ridge

NG16-02

Block 378



- Split Block
- Deferred Portion
- Portion Landward of the SLA
- Portion that is Non-US Jurisdiction
- Available Portion of Block
- Portion Under Moratorium
- Active Lease (Not-available)



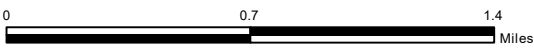
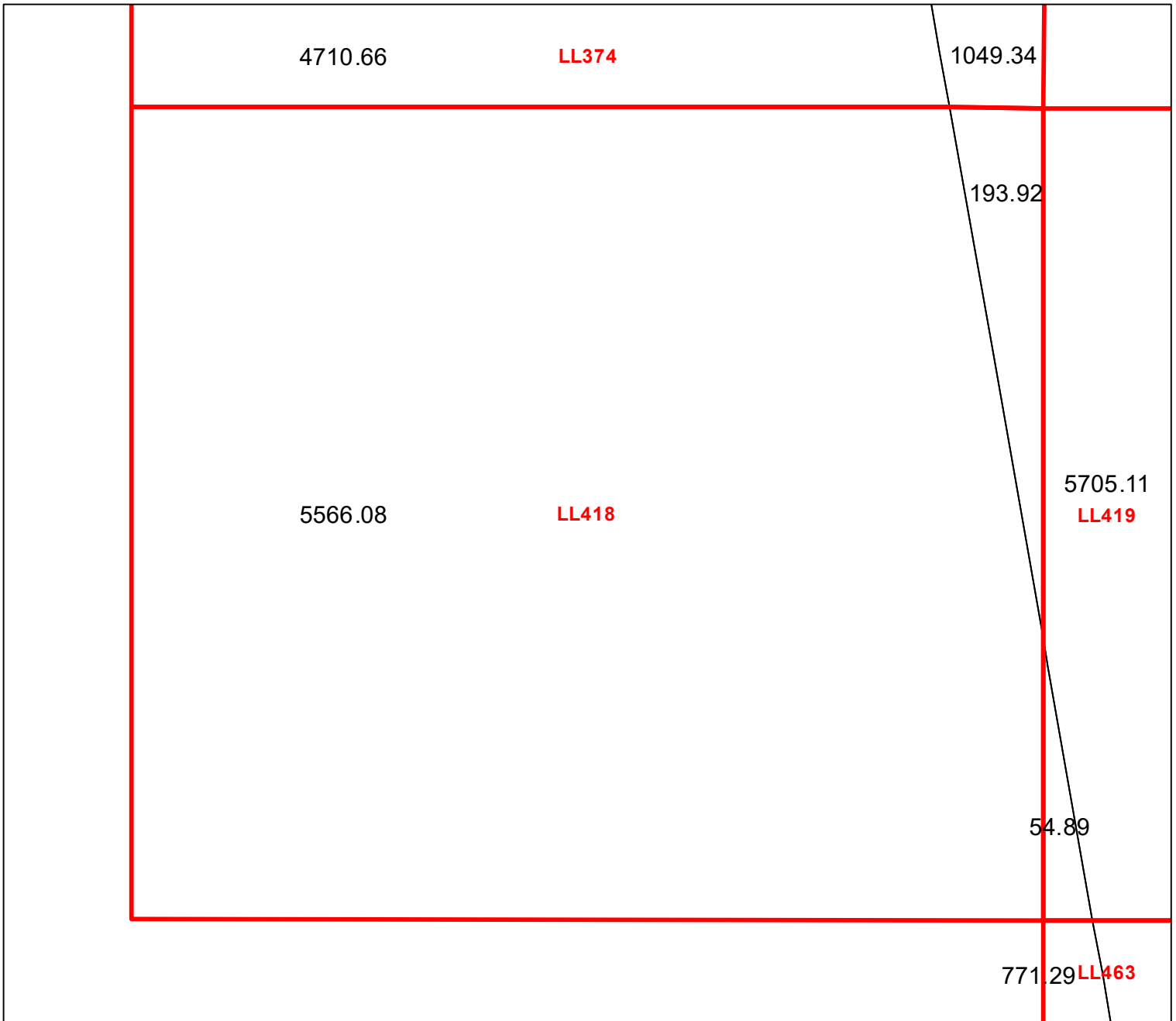
Block portion numbers are in acres








LL378

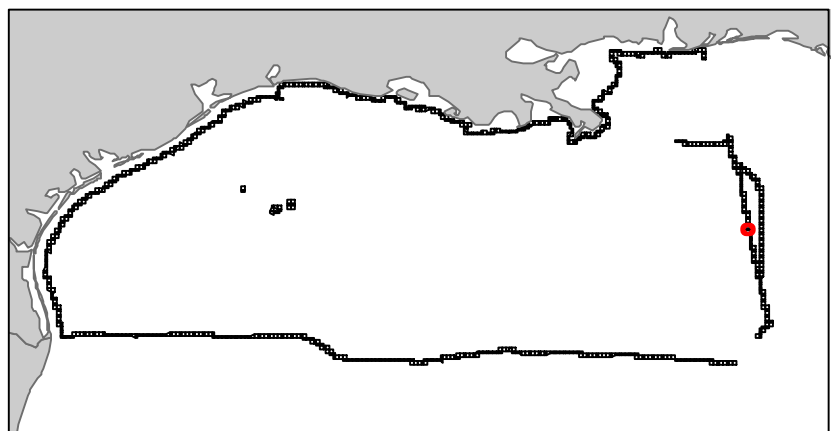
Lloyd Ridge

NG16-02

Block 418



-  Split Block
-  Deferred Portion
-  Portion Landward of the SLA
-  Portion that is Non-US Jurisdiction
-  Available Portion of Block
-  Portion Under Moratorium
-  Active Lease (Not-available)



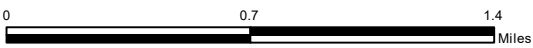
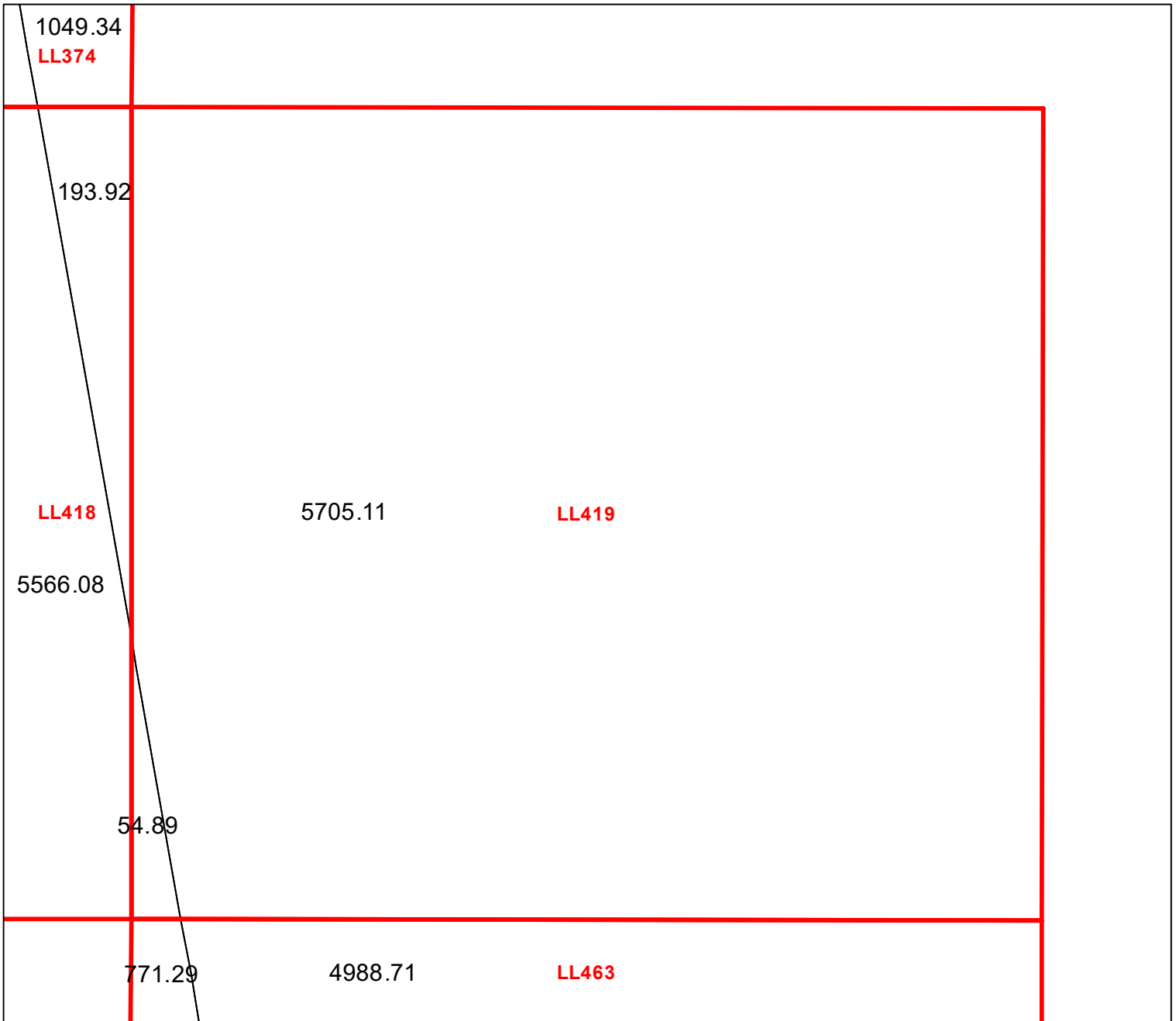
Block portion numbers are in acres




LL418

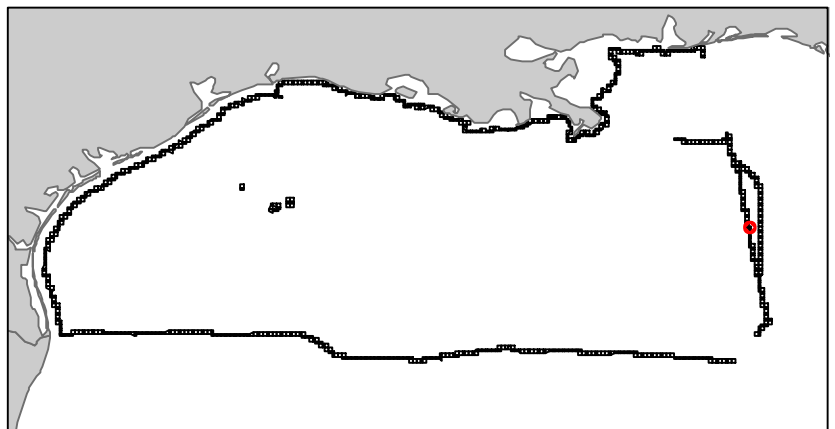
Lloyd Ridge

NG16-02

Block 419



-  Split Block
-  Deferred Portion
-  Portion Landward of the SLA
-  Portion that is Non-US Jurisdiction
-  Available Portion of Block
-  Portion Under Moratorium
-  Active Lease (Not-available)




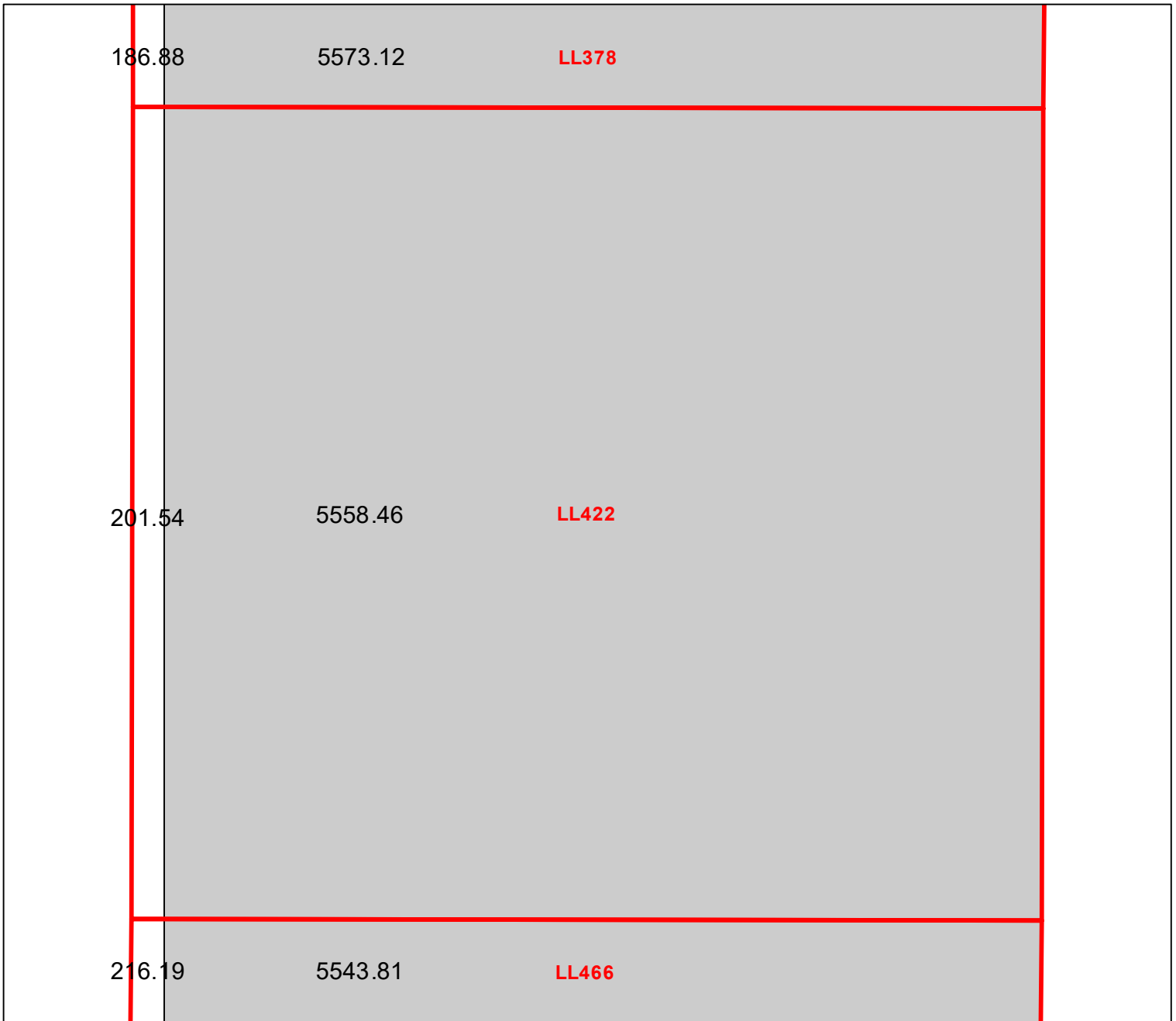
Block portion numbers are in acres








LL419

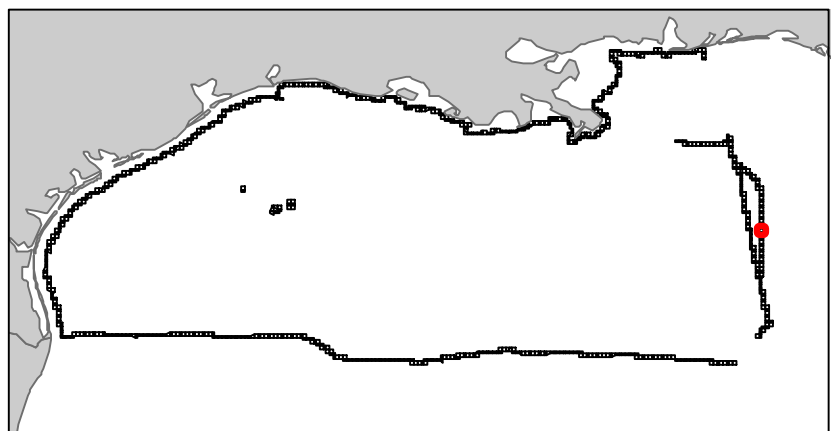
Lloyd Ridge

NG16-02

Block 422



-  Split Block
-  Deferred Portion
-  Portion Landward of the SLA
-  Portion that is Non-US Jurisdiction
-  Available Portion of Block
-  Portion Under Moratorium
-  Active Lease (Not-available)




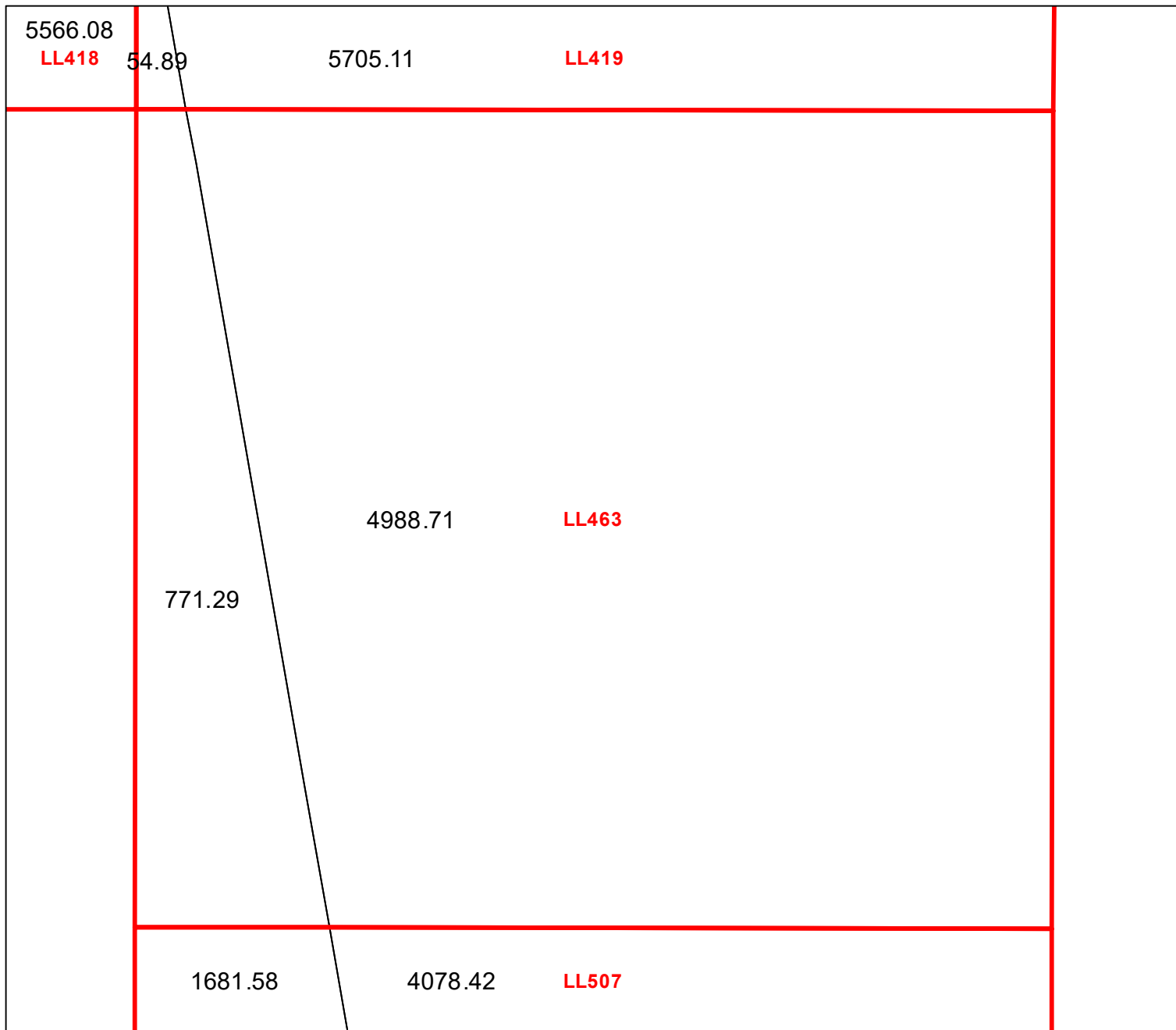
Block portion numbers are in acres

LL422

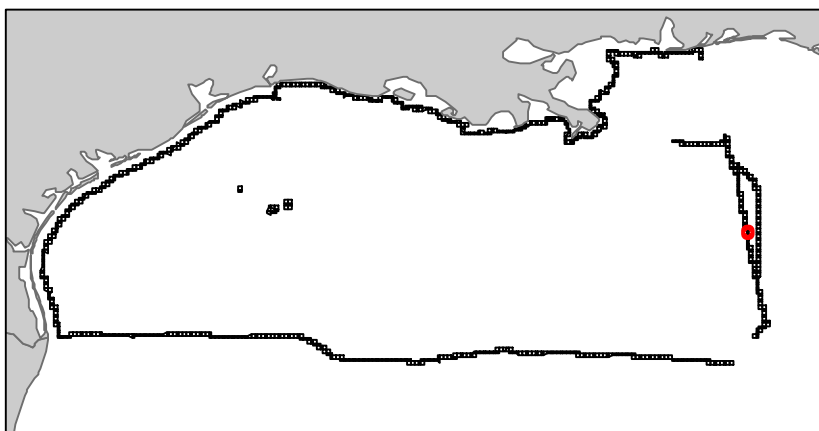
Lloyd Ridge

NG16-02

Block 463



-  Split Block
-  Deferred Portion
-  Portion Landward of the SLA
-  Portion that is Non-US Jurisdiction
-  Available Portion of Block
-  Portion Under Moratorium
-  Active Lease (Not-available)




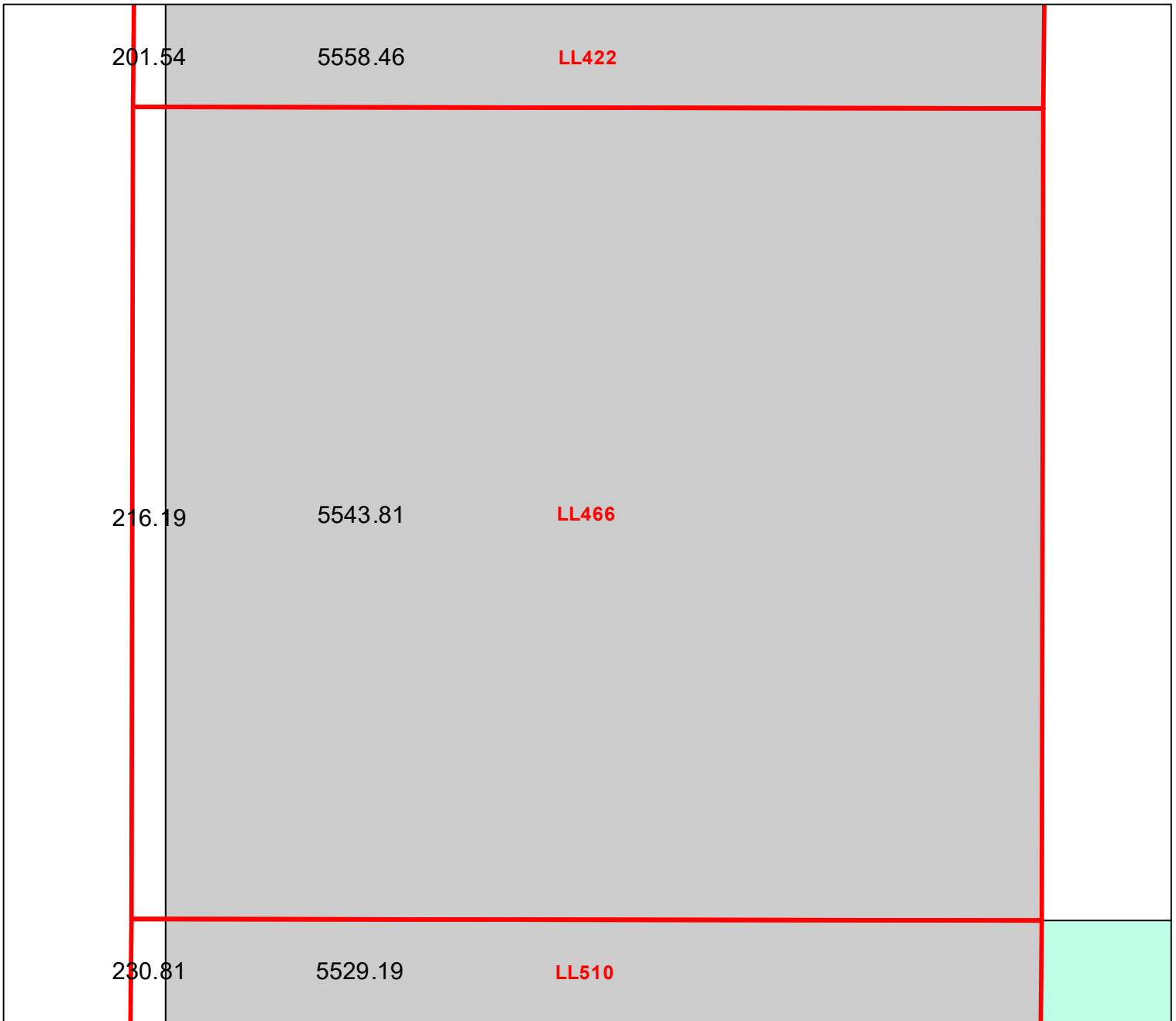
Block portion numbers are in acres

LL463

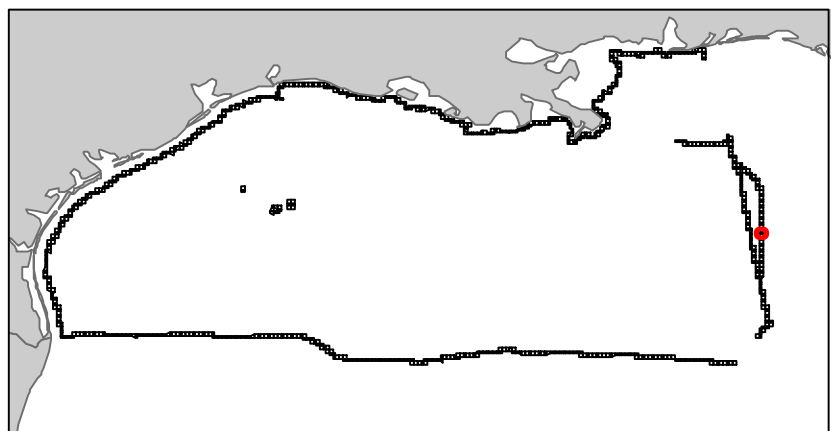
Lloyd Ridge

NG16-02

Block 466



- Split Block
- Deferred Portion
- Portion Landward of the SLA
- Portion that is Non-US Jurisdiction
- Available Portion of Block
- Portion Under Moratorium
- Active Lease (Not-available)




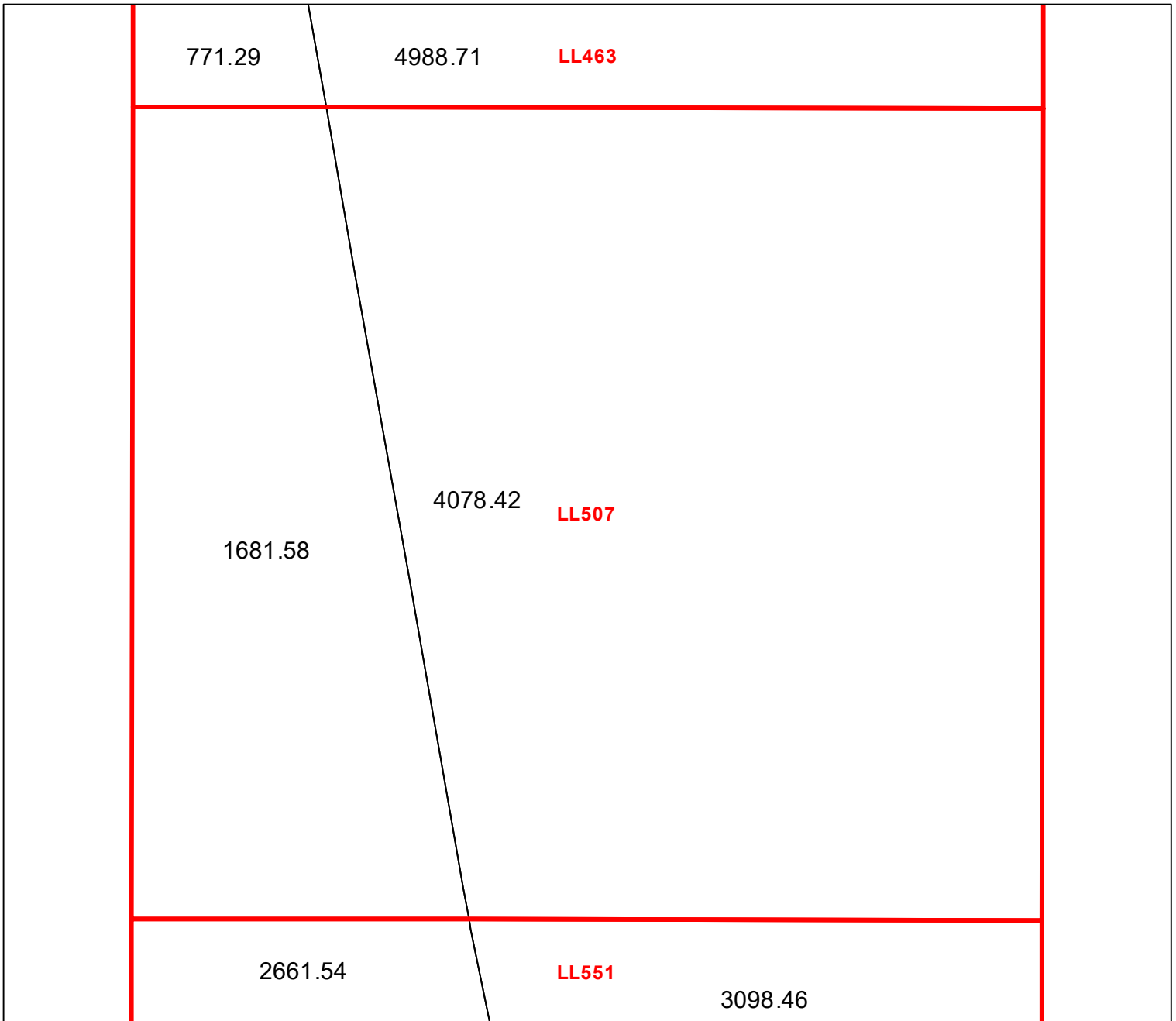
Block portion numbers are in acres





LL466

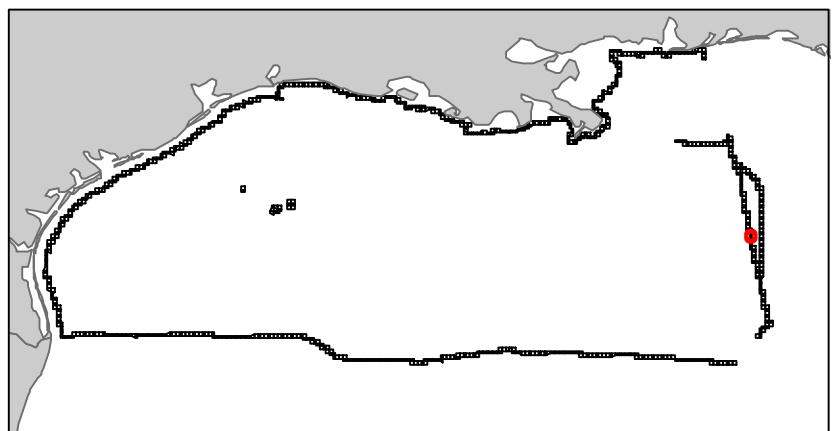
Lloyd Ridge

NG16-02

Block 507



-  Split Block
-  Deferred Portion
-  Portion Landward of the SLA
-  Portion that is Non-US Jurisdiction
-  Available Portion of Block
-  Portion Under Moratorium
-  Active Lease (Not-available)




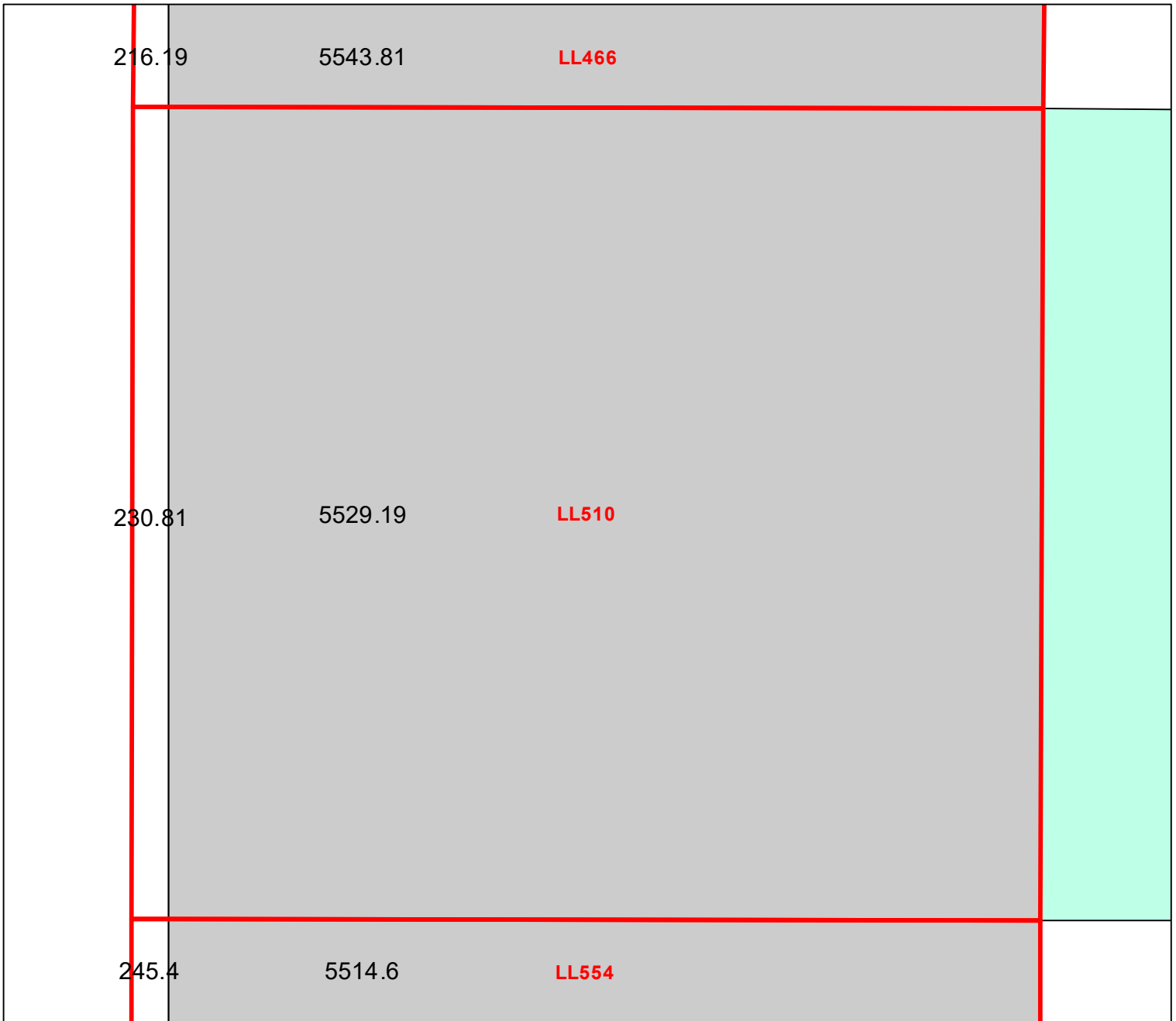
Block portion numbers are in acres

LL507

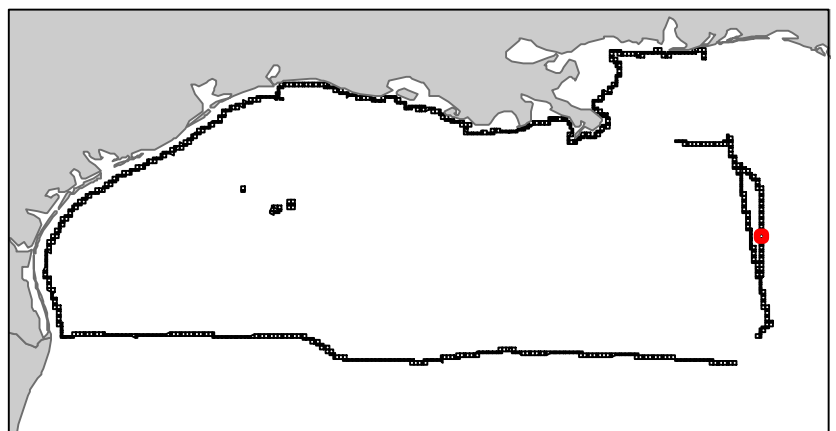
Lloyd Ridge

NG16-02

Block 510



- Split Block
- Deferred Portion
- Portion Landward of the SLA
- Portion that is Non-US Jurisdiction
- Available Portion of Block
- Portion Under Moratorium
- Active Lease (Not-available)



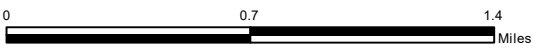
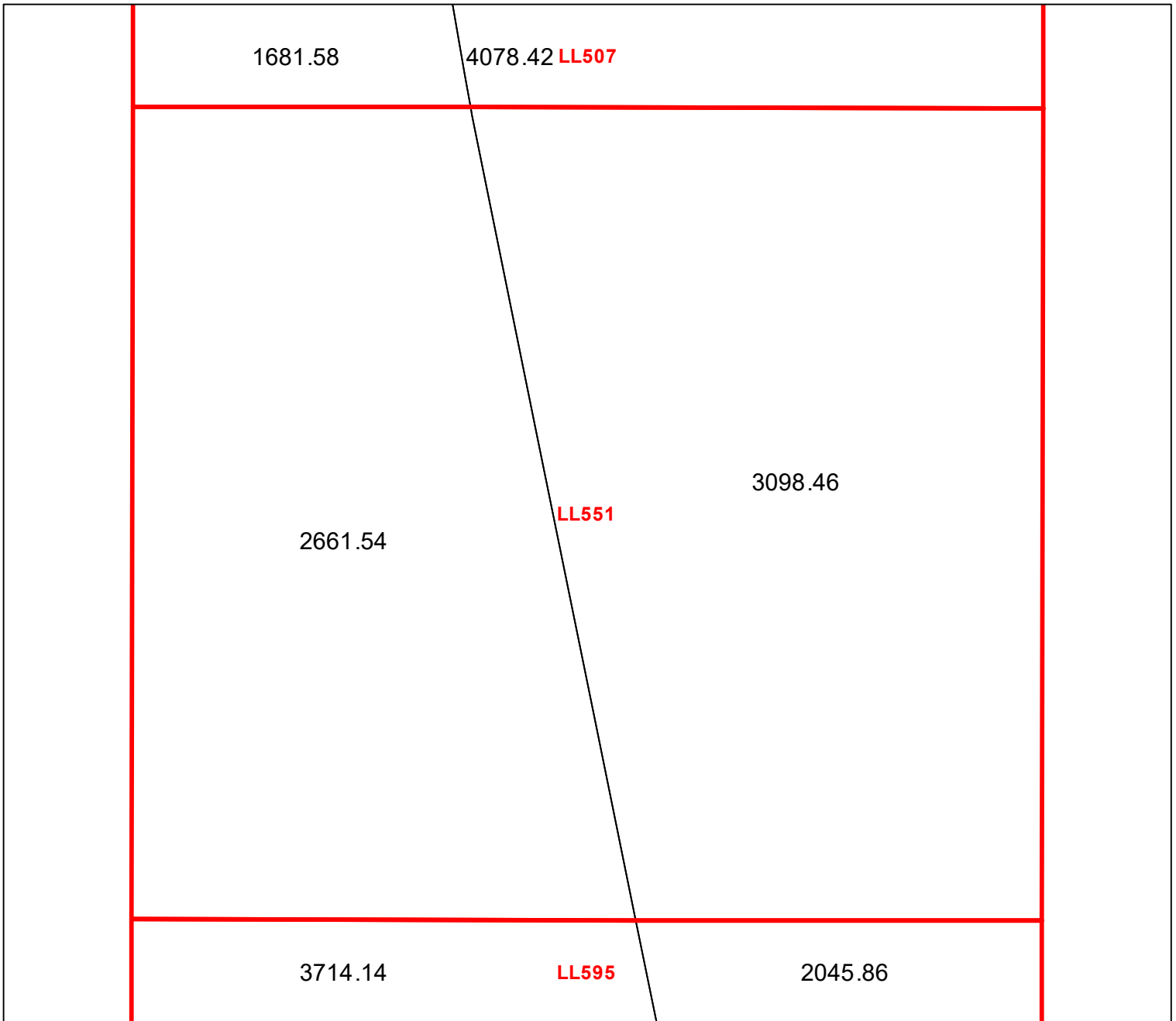
Block portion numbers are in acres

LL510

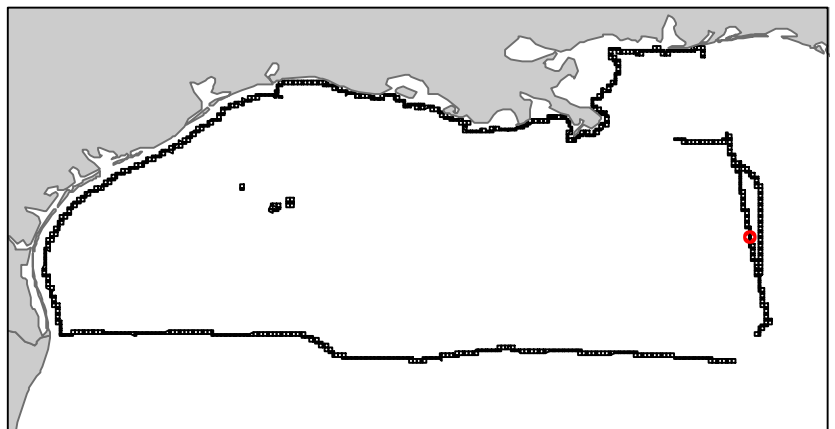
Lloyd Ridge

NG16-02

Block 551



- Split Block
- Deferred Portion
- Portion Landward of the SLA
- Portion that is Non-US Jurisdiction
- Available Portion of Block
- Portion Under Moratorium
- Active Lease (Not-available)




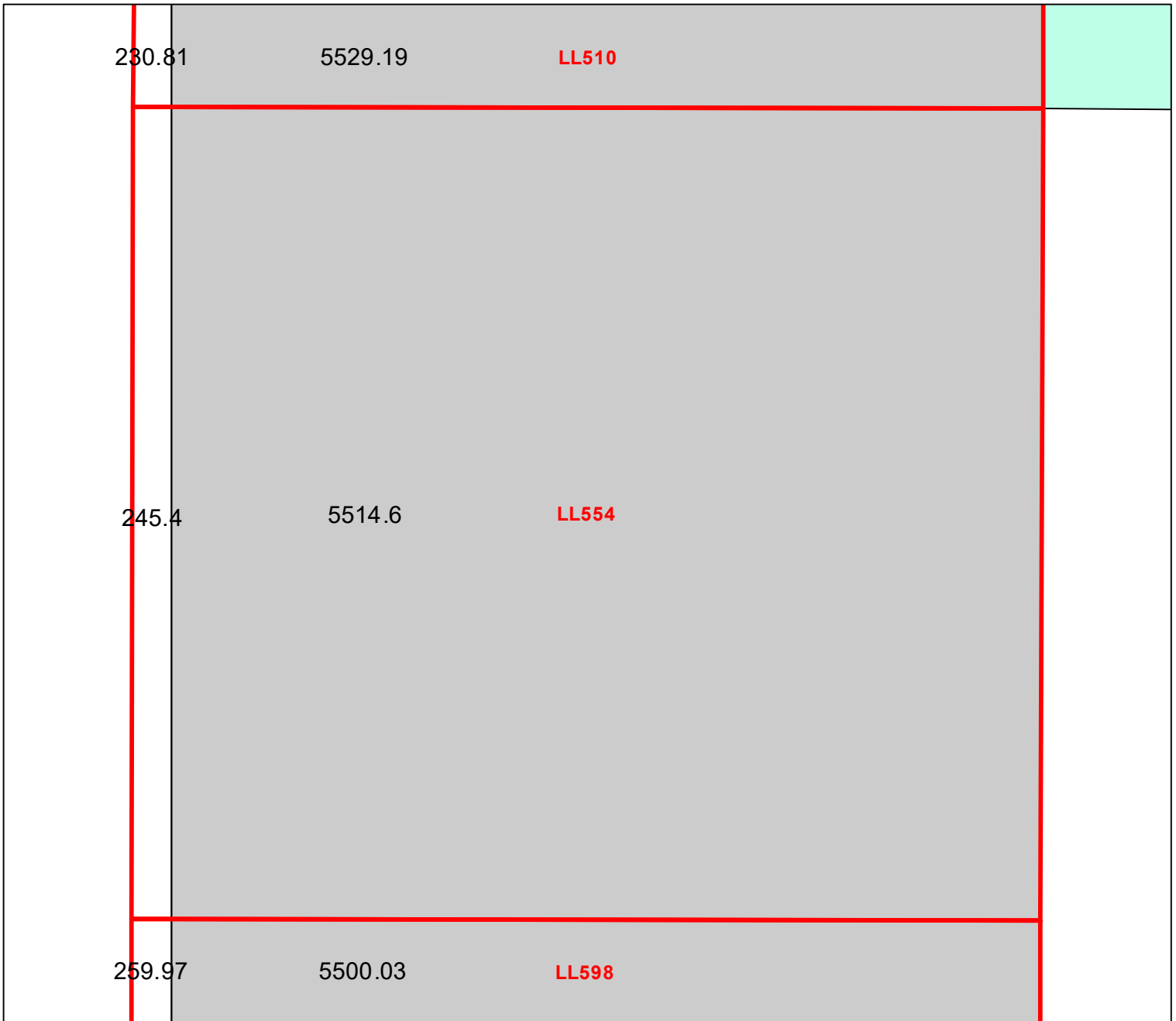
Block portion numbers are in acres








LL551

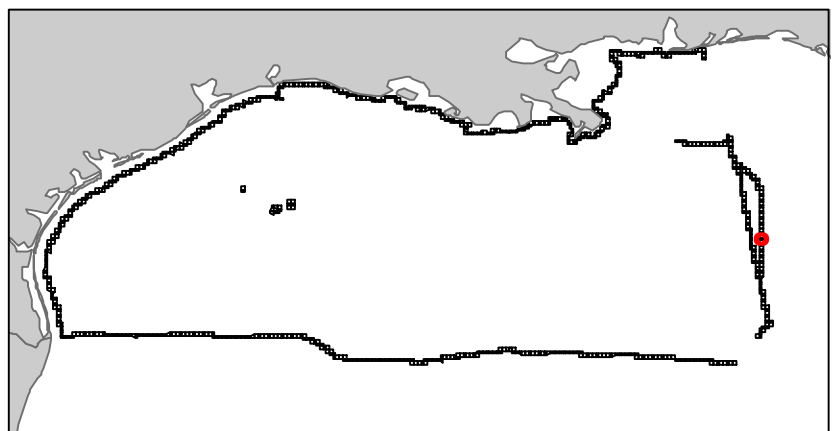
Lloyd Ridge

NG16-02

Block 554



-  Split Block
-  Deferred Portion
-  Portion Landward of the SLA
-  Portion that is Non-US Jurisdiction
-  Available Portion of Block
-  Portion Under Moratorium
-  Active Lease (Not-available)




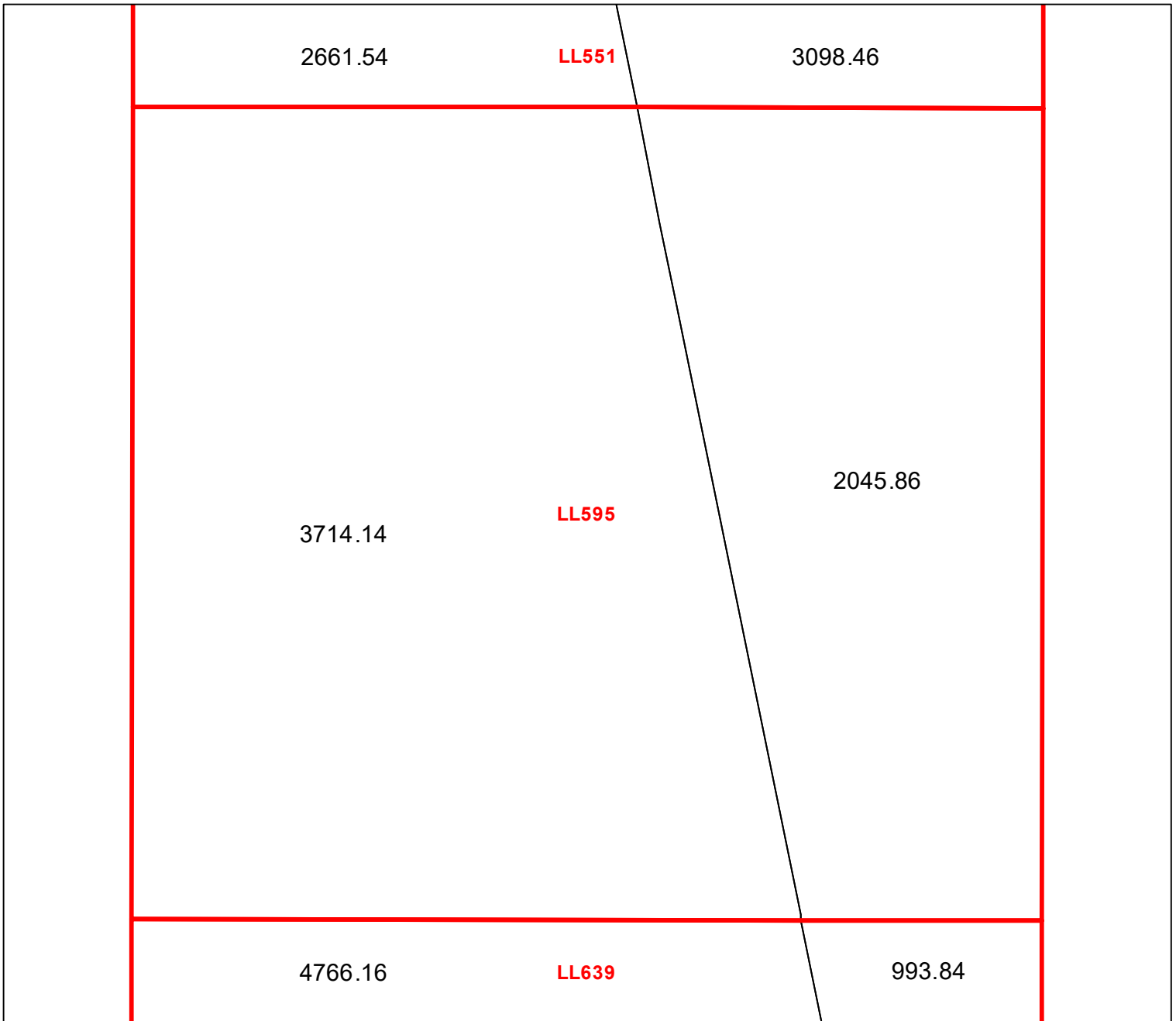
Block portion numbers are in acres




LL554

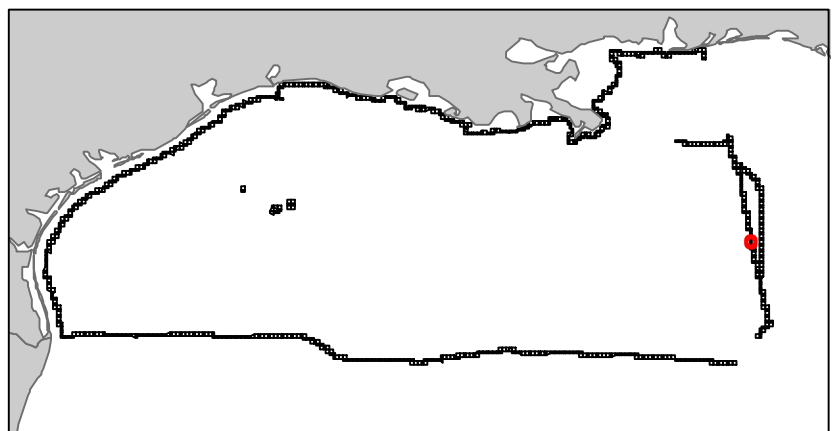
Lloyd Ridge

NG16-02

Block 595



-  Split Block
-  Deferred Portion
-  Portion Landward of the SLA
-  Portion that is Non-US Jurisdiction
-  Available Portion of Block
-  Portion Under Moratorium
-  Active Lease (Not-available)




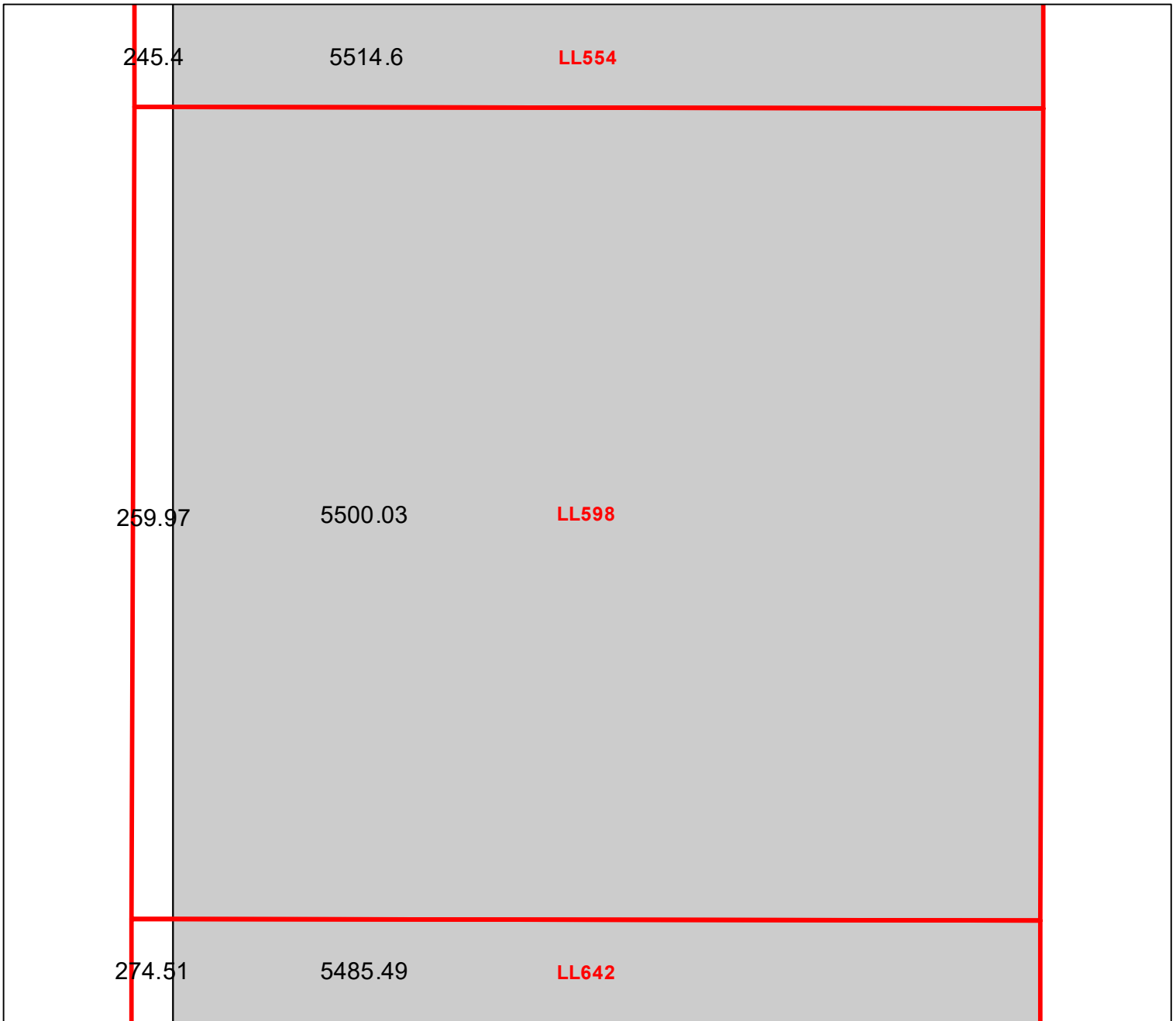
Block portion numbers are in acres

LL595

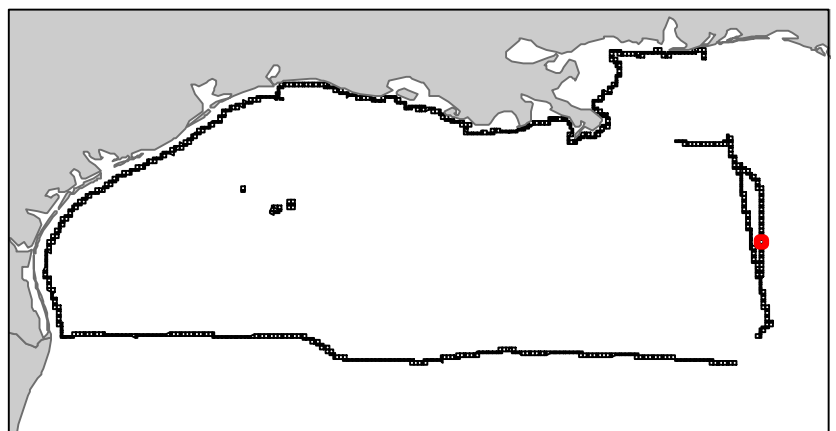
Lloyd Ridge

NG16-02

Block 598



- Split Block
- Deferred Portion
- Portion Landward of the SLA
- Portion that is Non-US Jurisdiction
- Available Portion of Block
- Portion Under Moratorium
- Active Lease (Not-available)




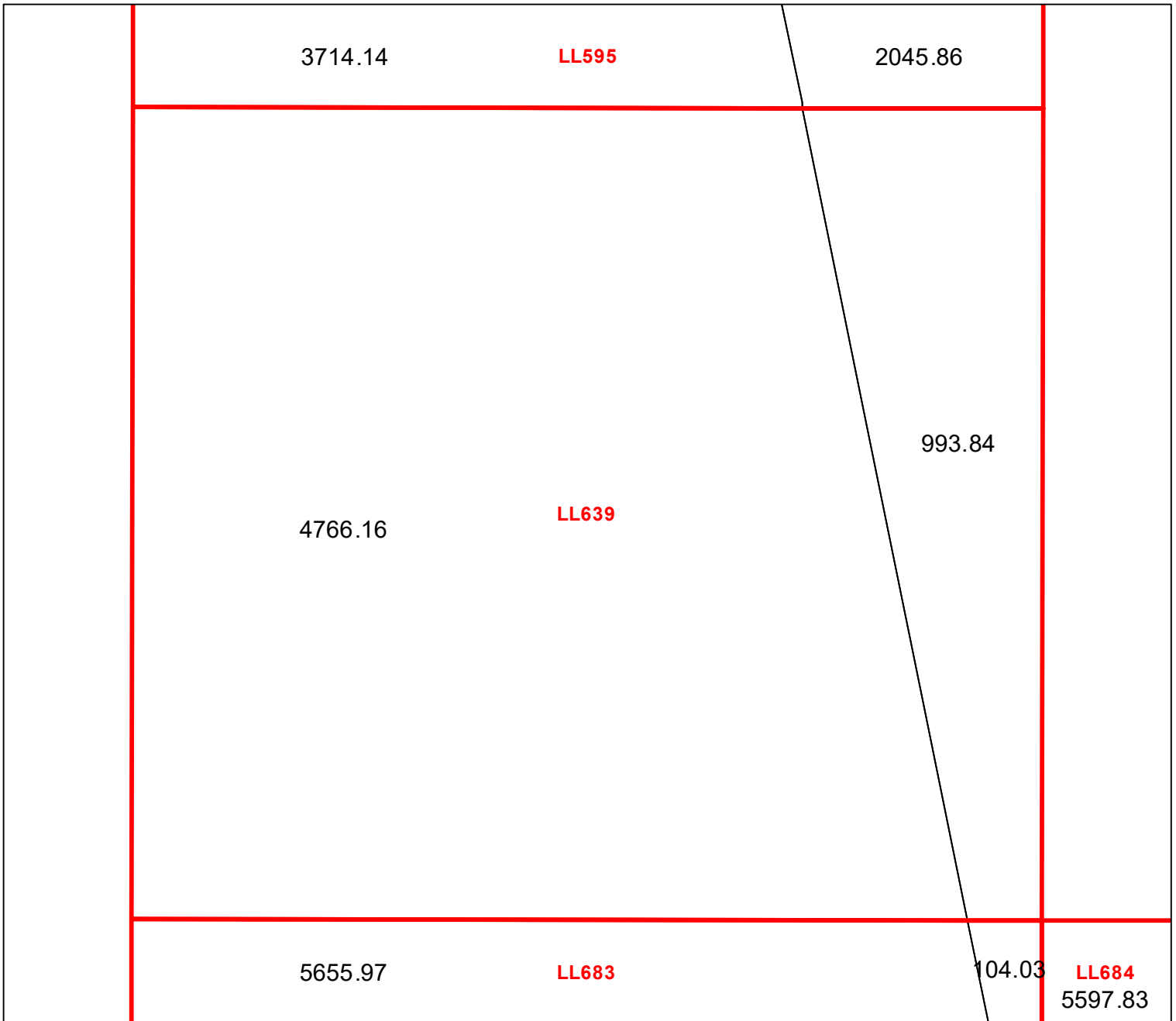
Block portion numbers are in acres




LL598

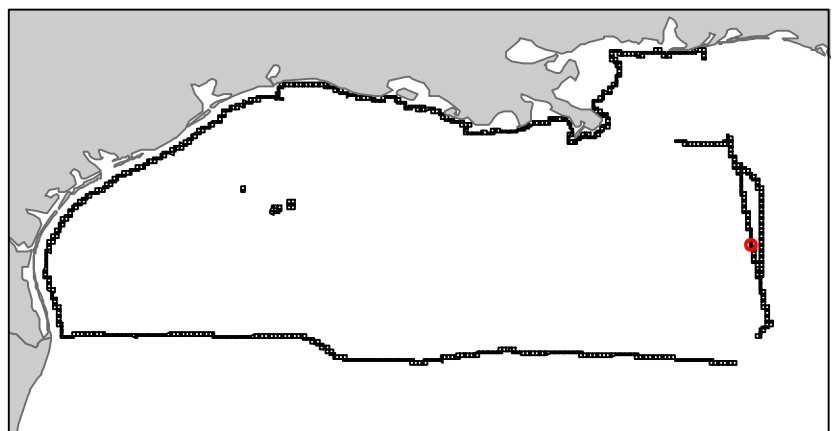
Lloyd Ridge

NG16-02

Block 639



-  Split Block
-  Deferred Portion
-  Portion Landward of the SLA
-  Portion that is Non-US Jurisdiction
-  Available Portion of Block
-  Portion Under Moratorium
-  Active Lease (Not-available)




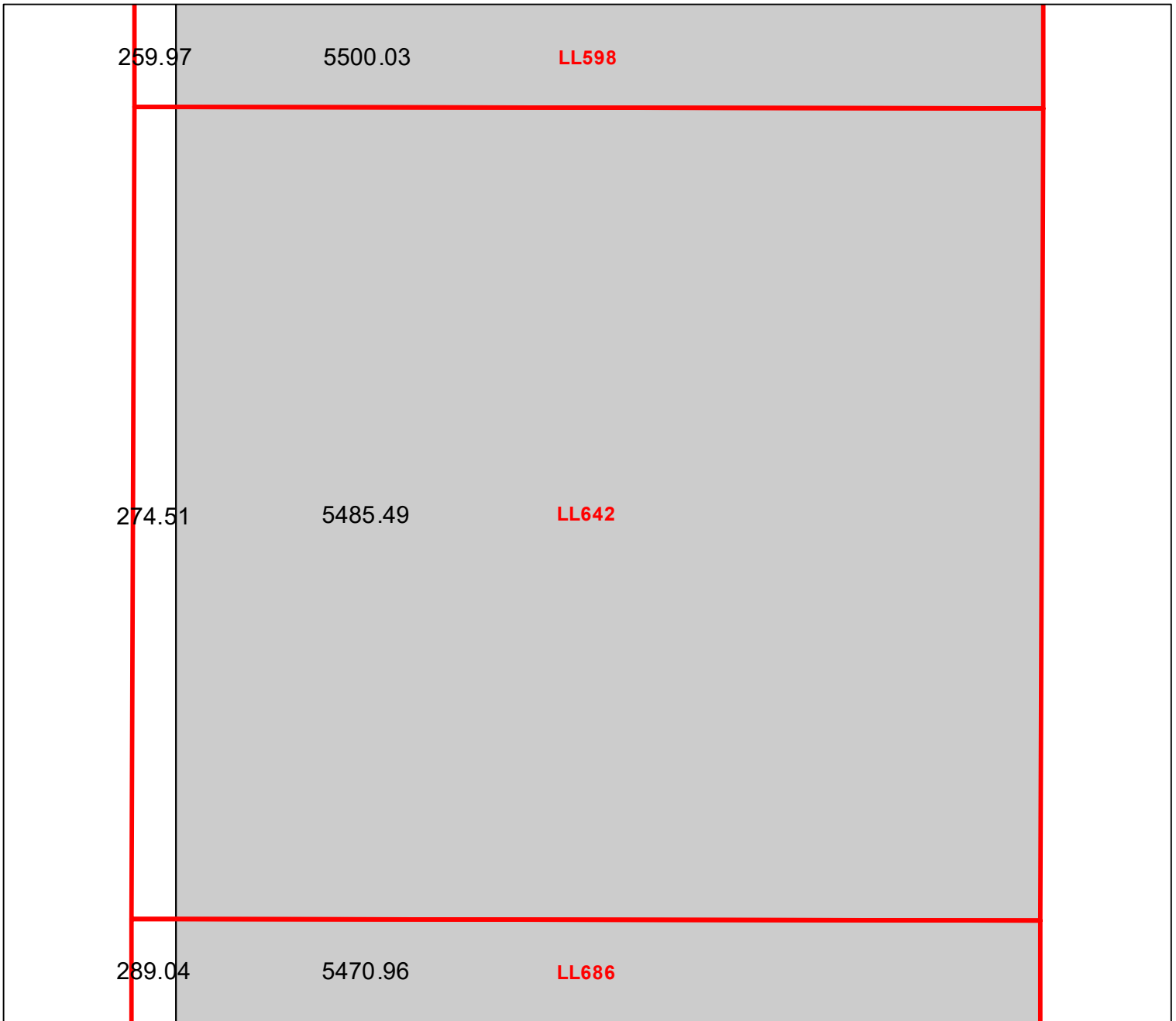
Block portion numbers are in acres







LL639

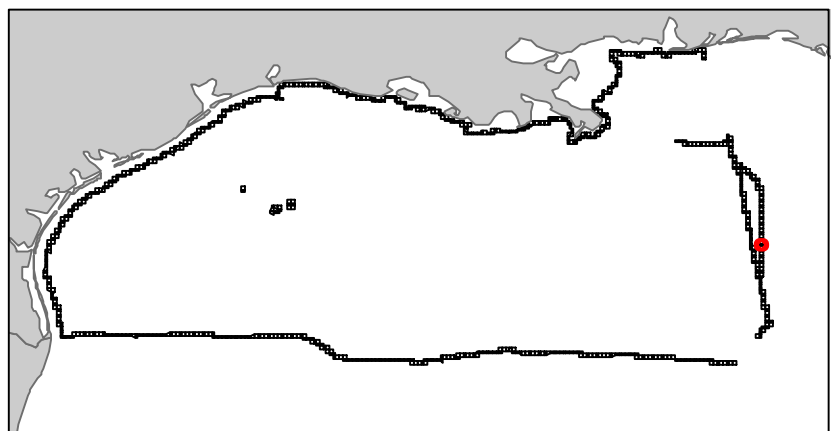
Lloyd Ridge

NG16-02

Block 642



-  Split Block
-  Deferred Portion
-  Portion Landward of the SLA
-  Portion that is Non-US Jurisdiction
-  Available Portion of Block
-  Portion Under Moratorium
-  Active Lease (Not-available)



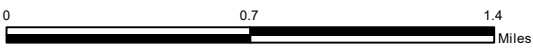
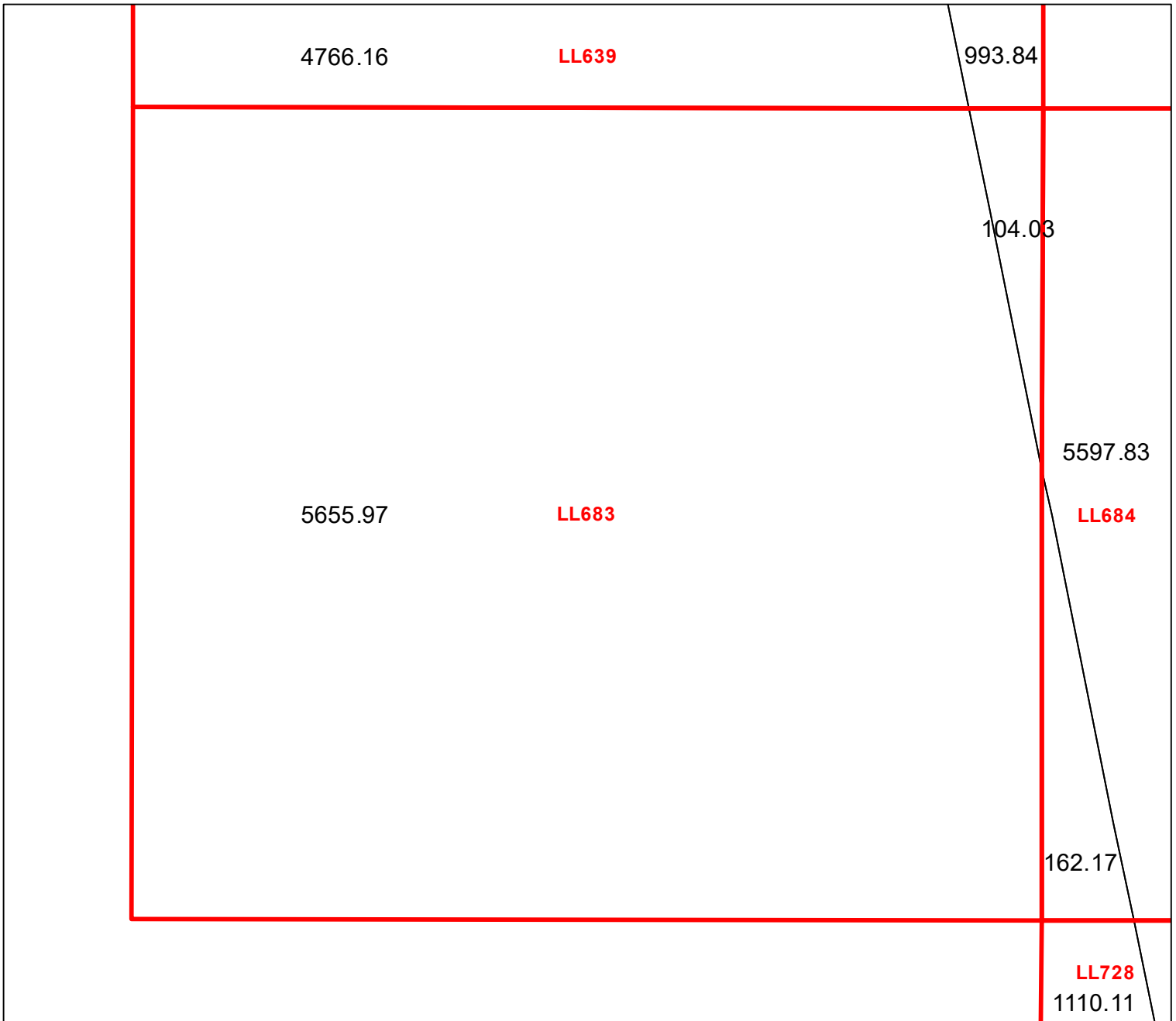
Block portion numbers are in acres







LL642

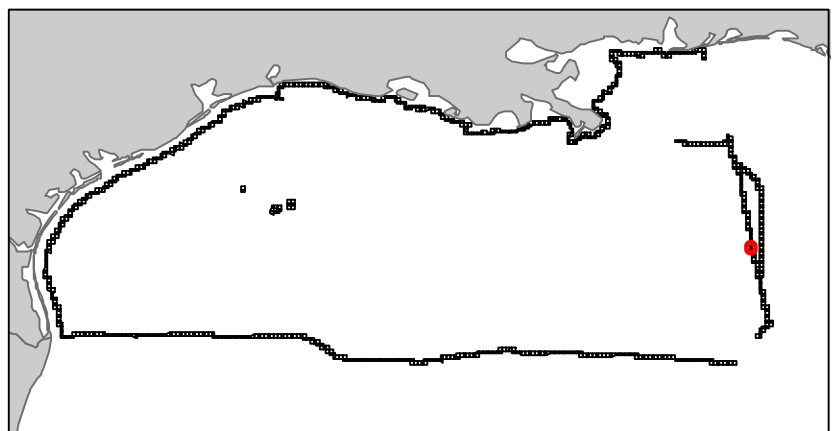
Lloyd Ridge

NG16-02

Block 683



-  Split Block
-  Deferred Portion
-  Portion Landward of the SLA
-  Portion that is Non-US Jurisdiction
-  Available Portion of Block
-  Portion Under Moratorium
-  Active Lease (Not-available)




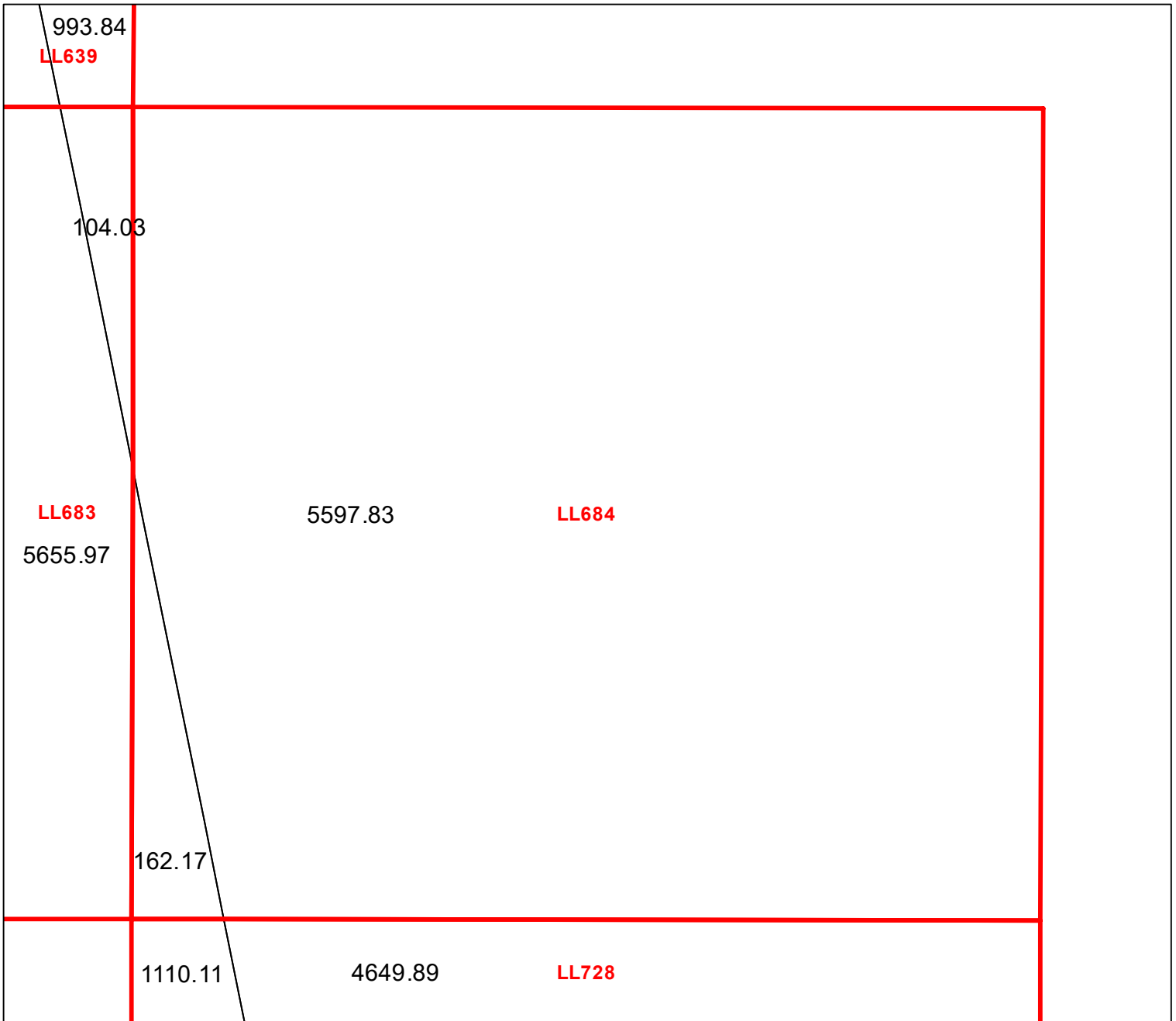
Block portion numbers are in acres








LL683

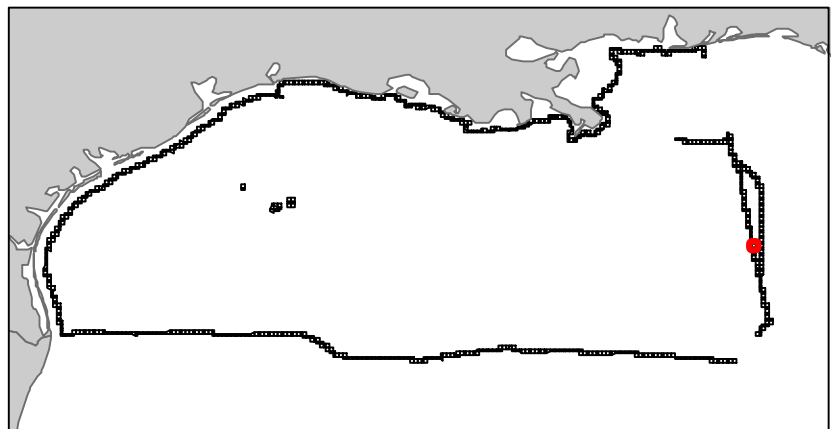
Lloyd Ridge

NG16-02

Block 684



-  Split Block
-  Deferred Portion
-  Portion Landward of the SLA
-  Portion that is Non-US Jurisdiction
-  Available Portion of Block
-  Portion Under Moratorium
-  Active Lease (Not-available)




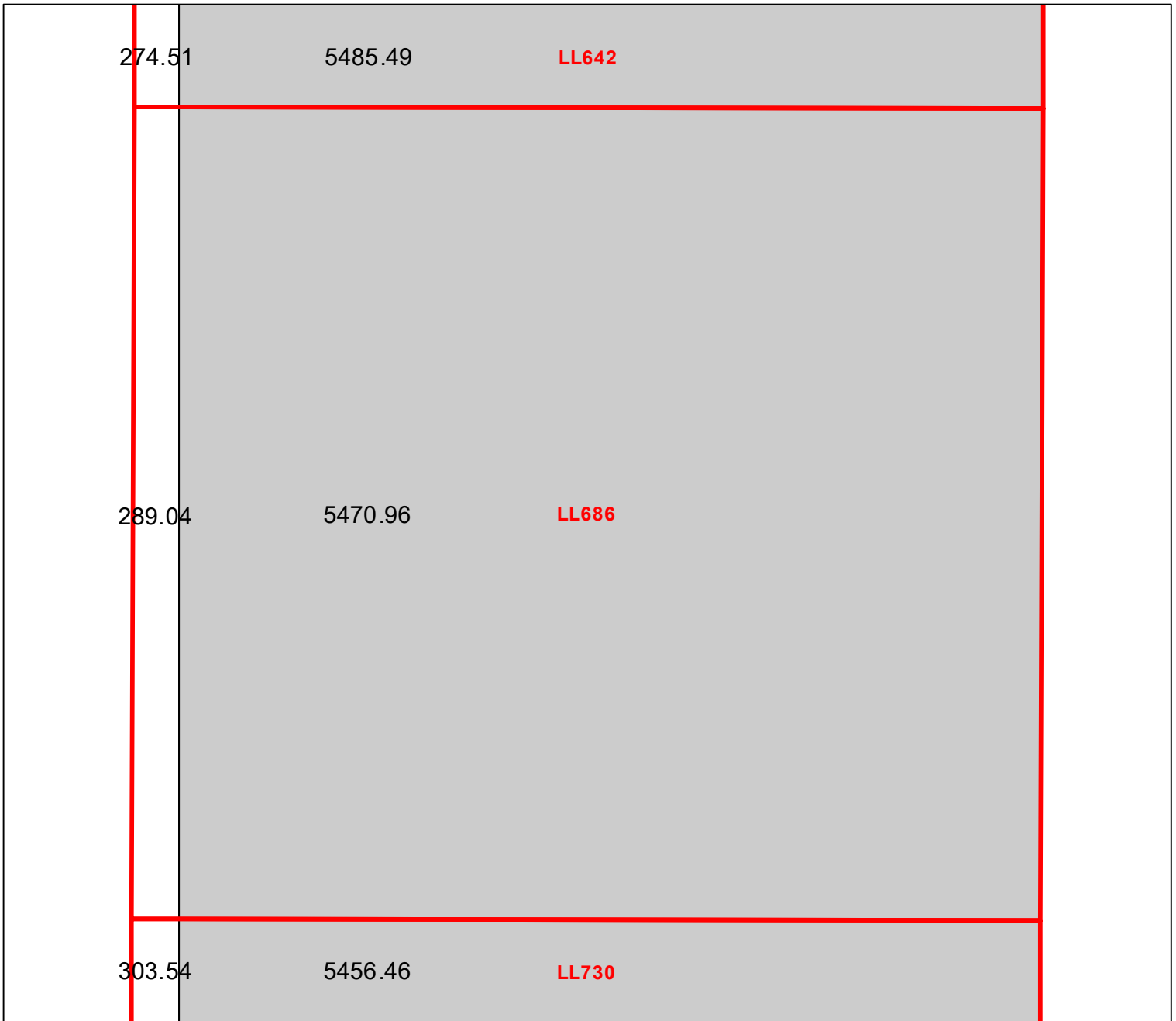
Block portion numbers are in acres








LL684

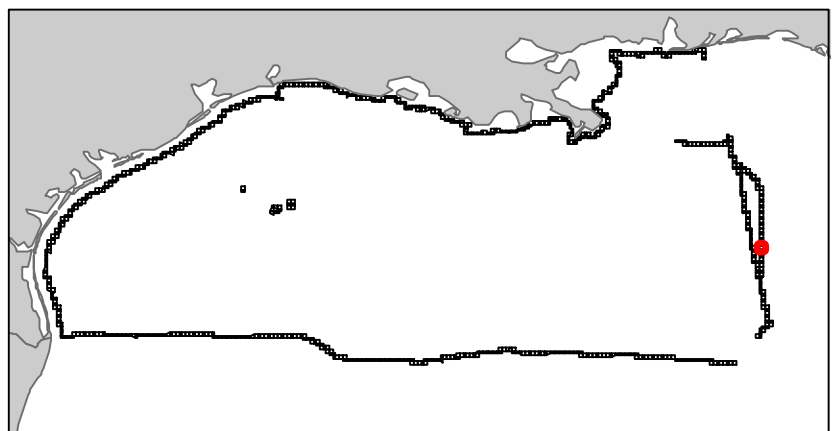
Lloyd Ridge

NG16-02

Block 686



-  Split Block
-  Deferred Portion
-  Portion Landward of the SLA
-  Portion that is Non-US Jurisdiction
-  Available Portion of Block
-  Portion Under Moratorium
-  Active Lease (Not-available)




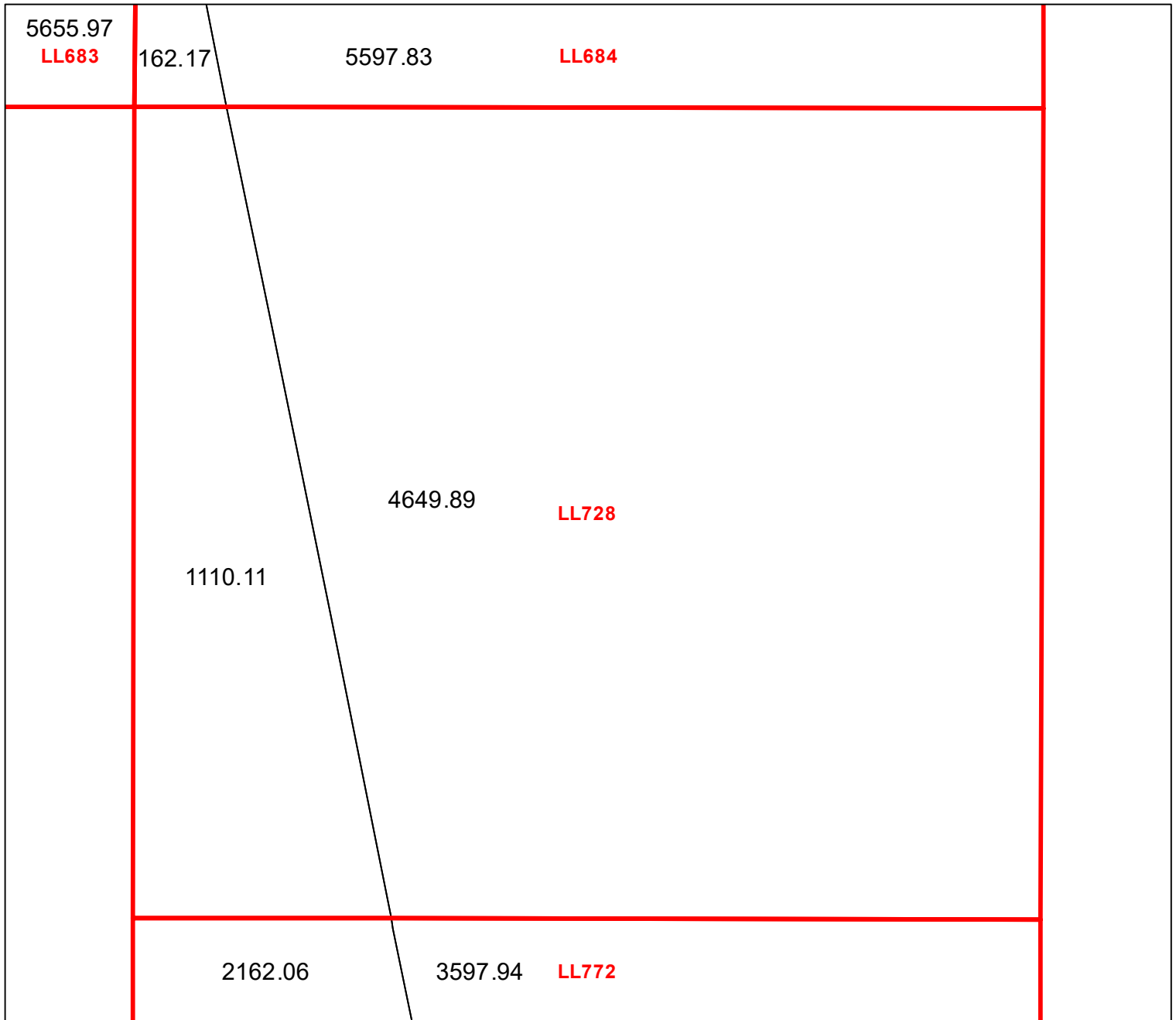
Block portion numbers are in acres


LL686

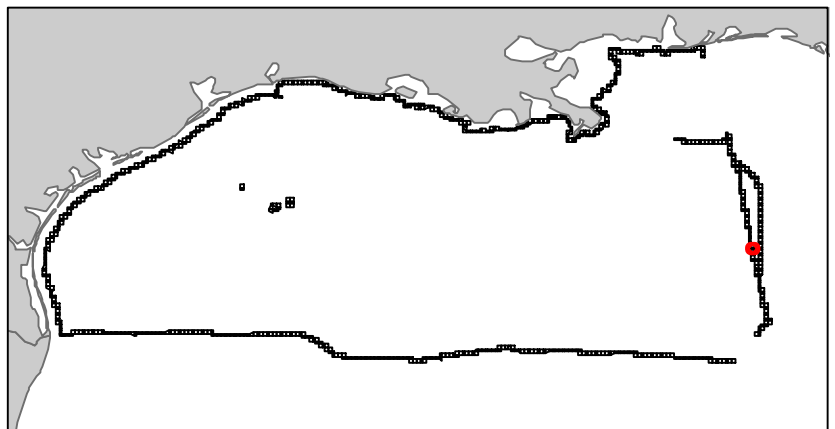
Lloyd Ridge

NG16-02

Block 728



-  Split Block
-  Deferred Portion
-  Portion Landward of the SLA
-  Portion that is Non-US Jurisdiction
-  Available Portion of Block
-  Portion Under Moratorium
-  Active Lease (Not-available)



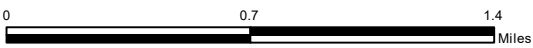
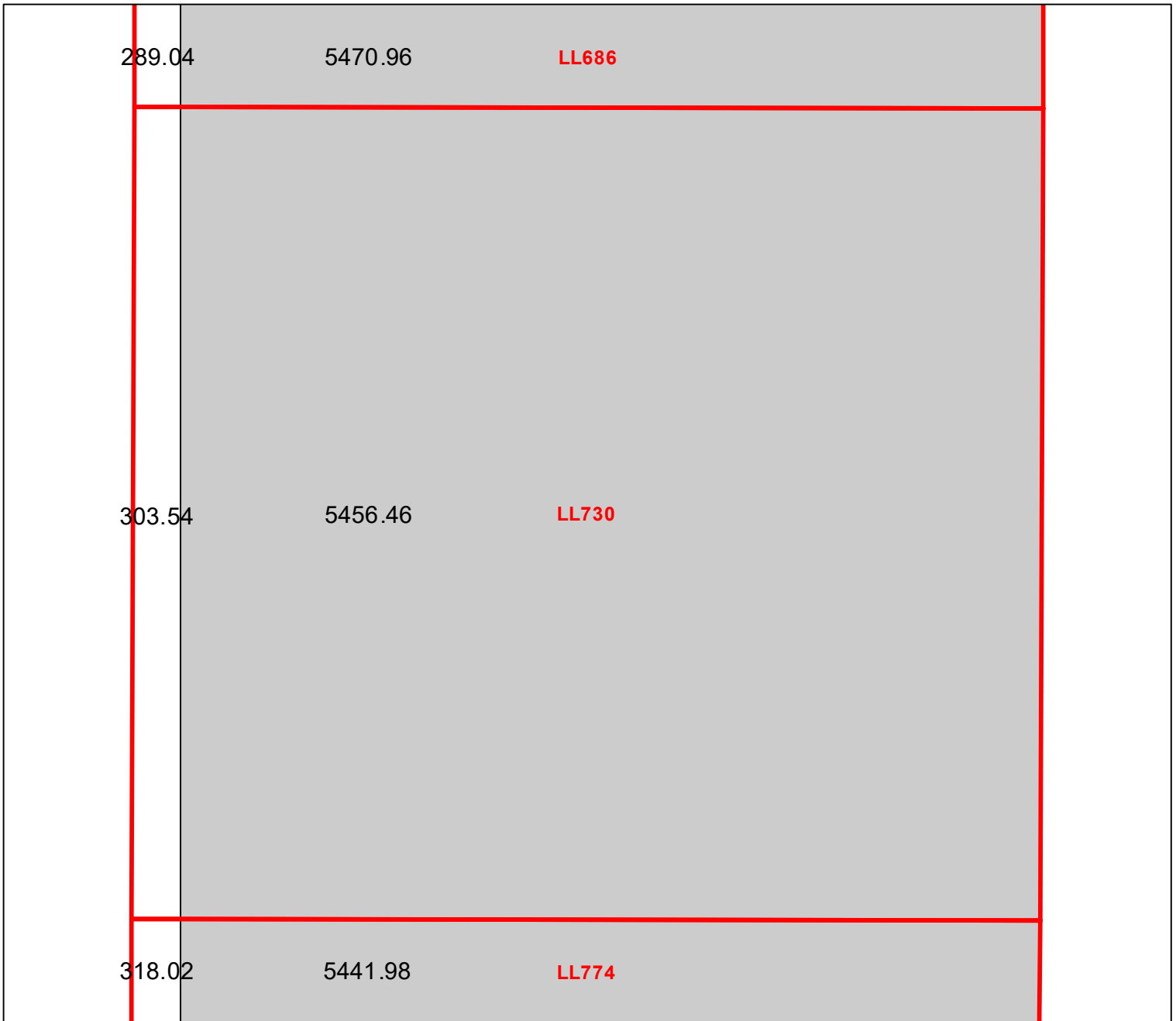
Block portion numbers are in acres

LL728

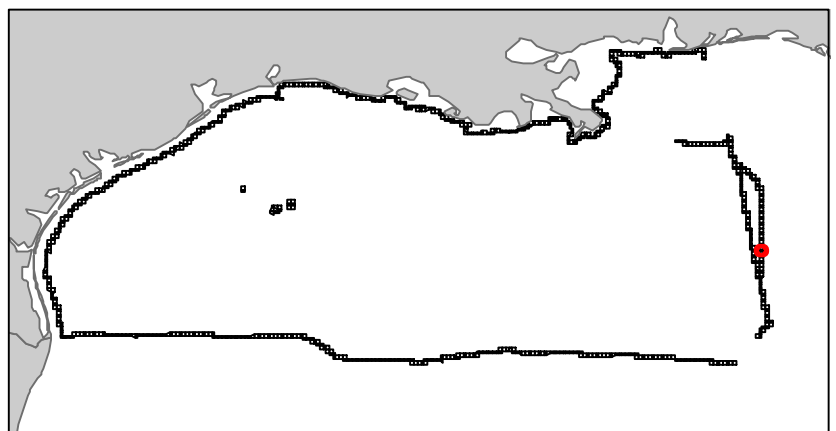
Lloyd Ridge

NG16-02

Block 730



- Split Block
- Deferred Portion
- Portion Landward of the SLA
- Portion that is Non-US Jurisdiction
- Available Portion of Block
- Portion Under Moratorium
- Active Lease (Not-available)



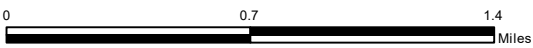
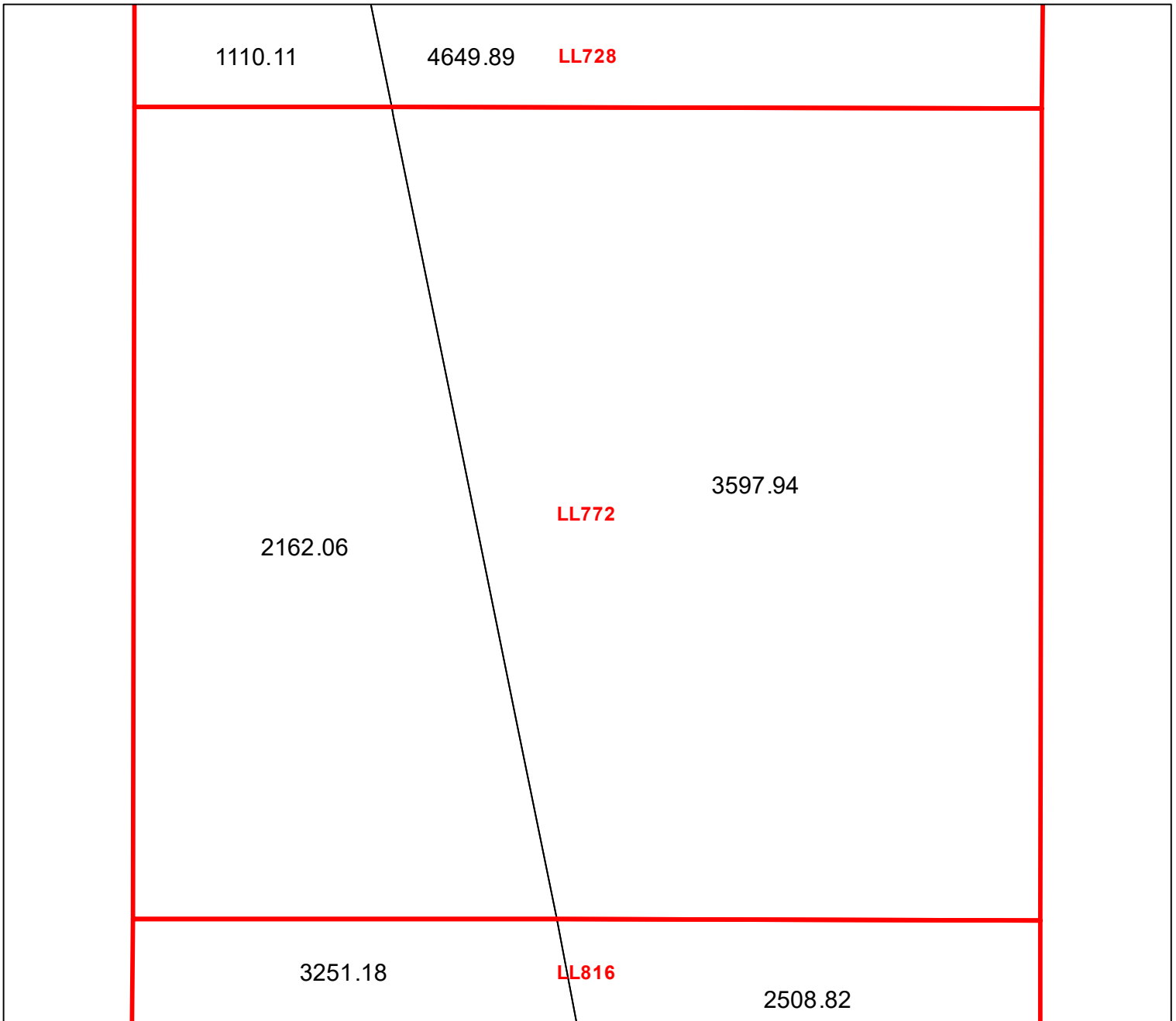
Block portion numbers are in acres

LL730

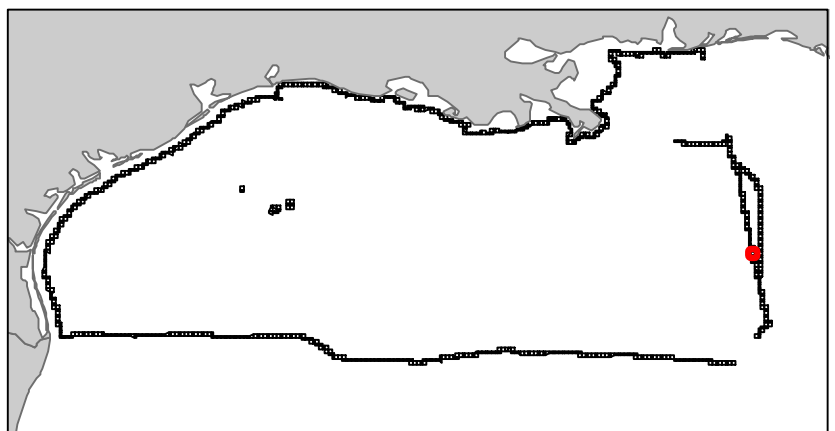
Lloyd Ridge

NG16-02

Block 772



-  Split Block
-  Deferred Portion
-  Portion Landward of the SLA
-  Portion that is Non-US Jurisdiction
-  Available Portion of Block
-  Portion Under Moratorium
-  Active Lease (Not-available)



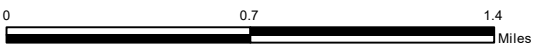
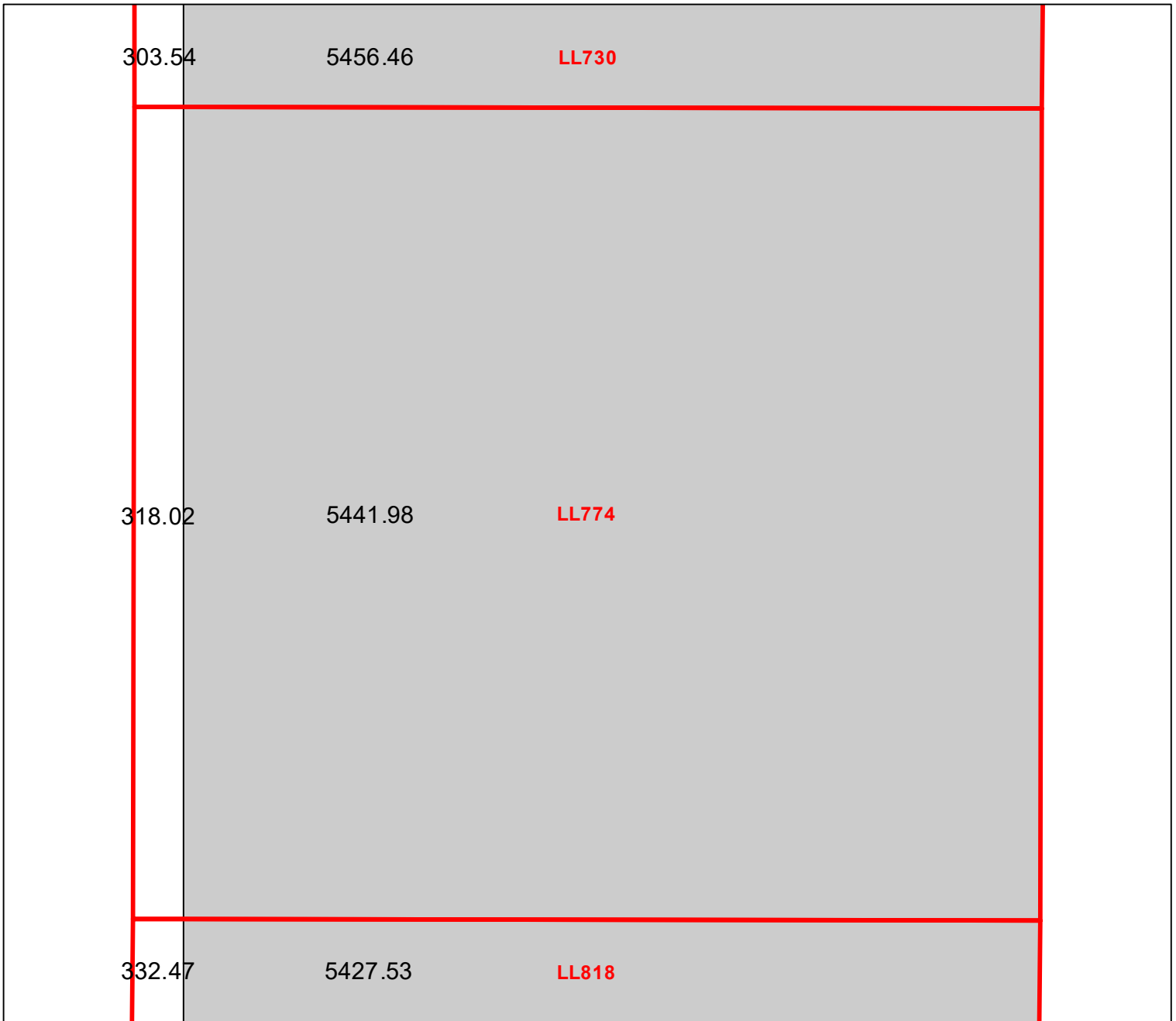
Block portion numbers are in acres




LL772

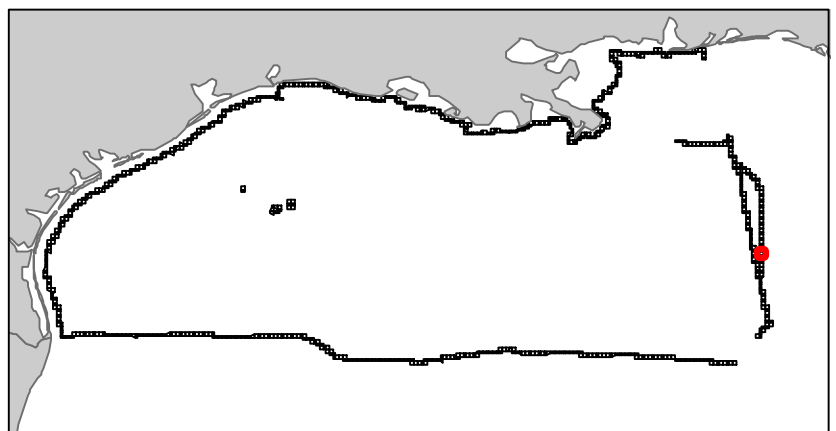
Lloyd Ridge

NG16-02

Block 774



-  Split Block
-  Deferred Portion
-  Portion Landward of the SLA
-  Portion that is Non-US Jurisdiction
-  Available Portion of Block
-  Portion Under Moratorium
-  Active Lease (Not-available)




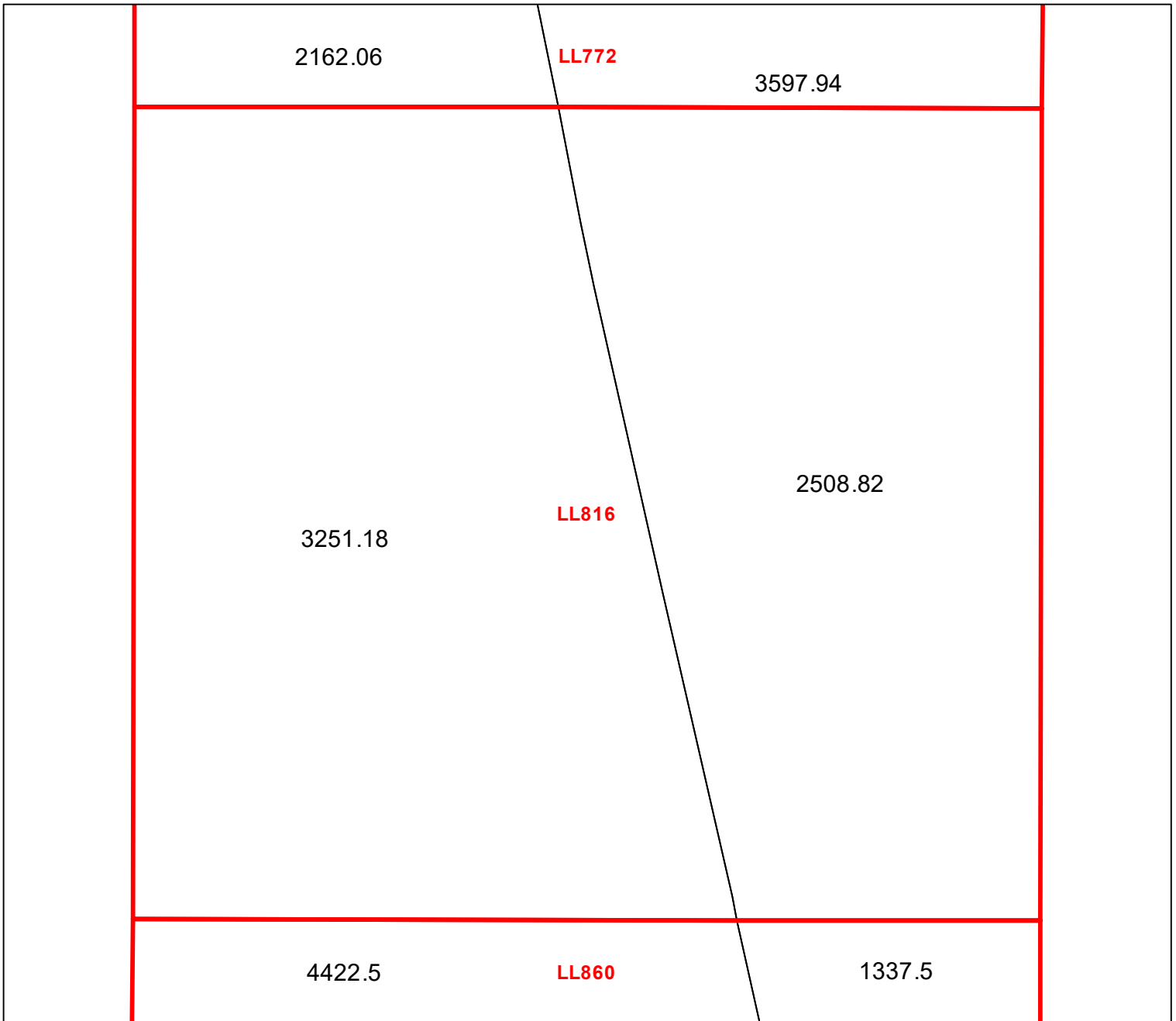
Block portion numbers are in acres



LL774

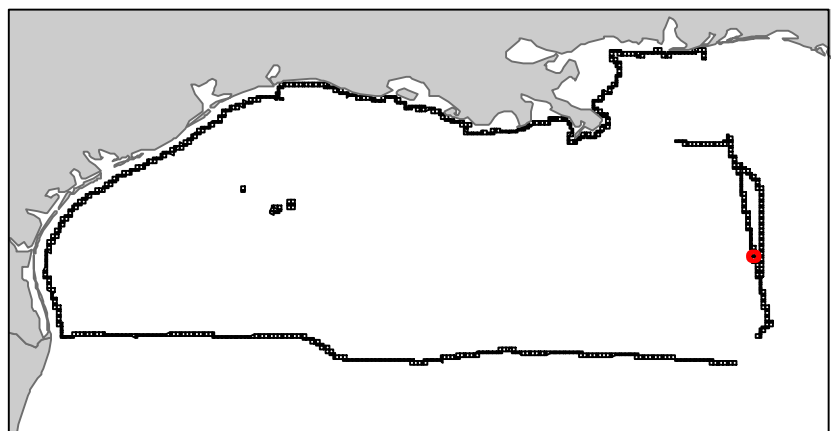
Lloyd Ridge

NG16-02

Block 816



-  Split Block
-  Deferred Portion
-  Portion Landward of the SLA
-  Portion that is Non-US Jurisdiction
-  Available Portion of Block
-  Portion Under Moratorium
-  Active Lease (Not-available)



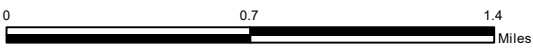
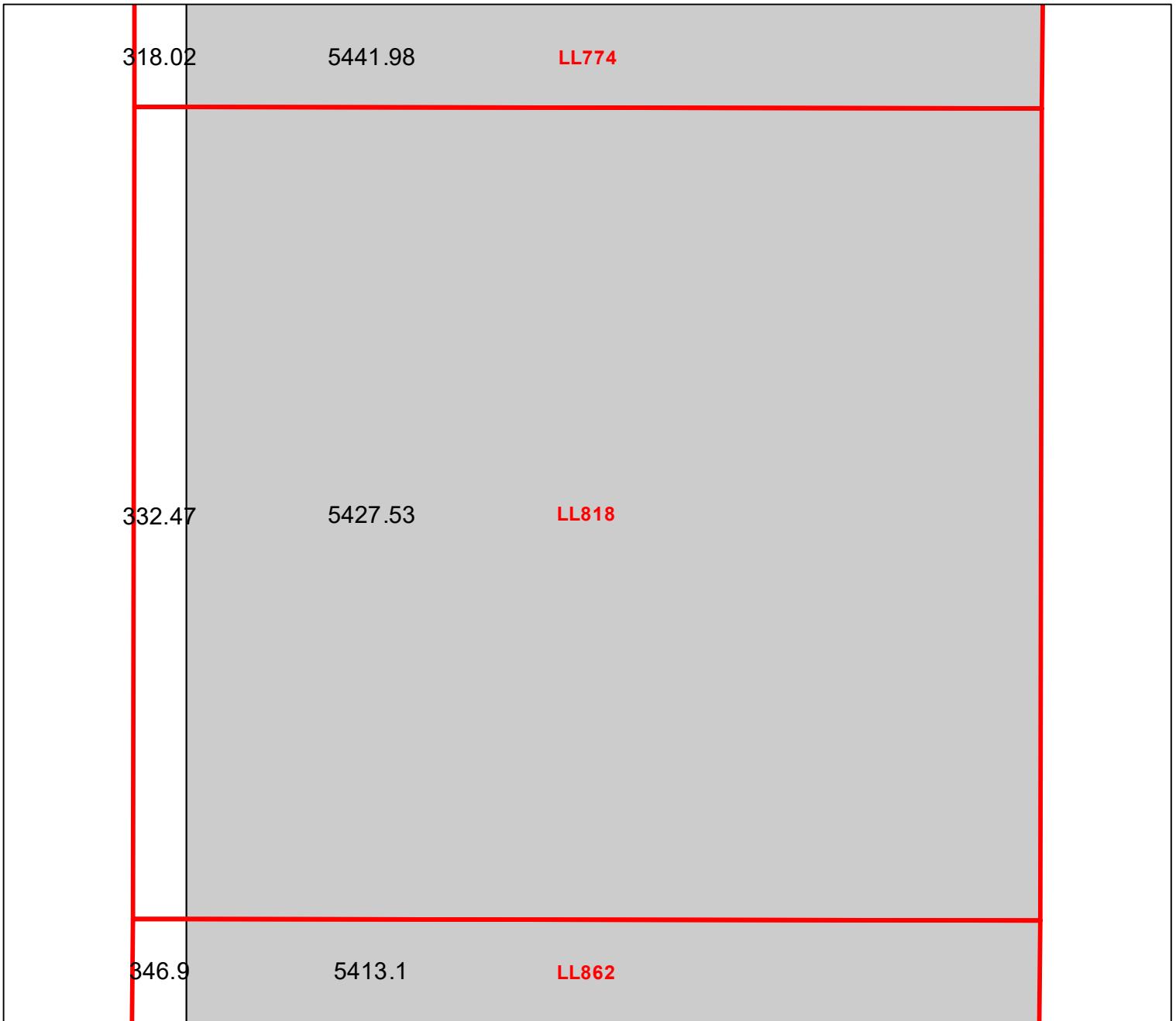
Block portion numbers are in acres

LL816

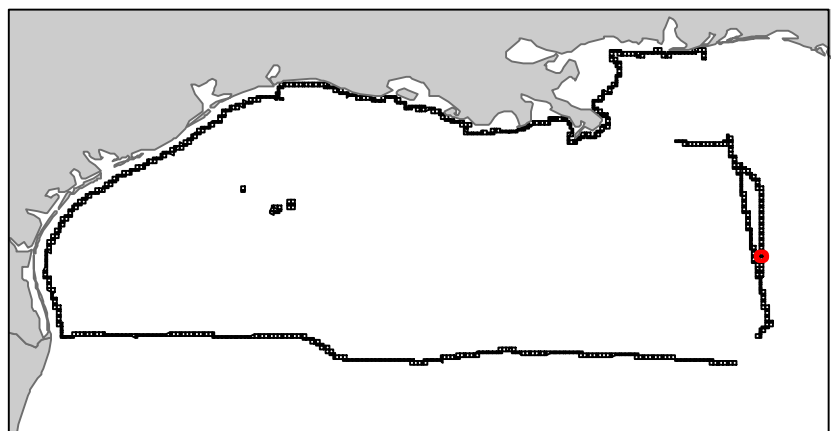
Lloyd Ridge

NG16-02

Block 818



-  Split Block
-  Deferred Portion
-  Portion Landward of the SLA
-  Portion that is Non-US Jurisdiction
-  Available Portion of Block
-  Portion Under Moratorium
-  Active Lease (Not-available)



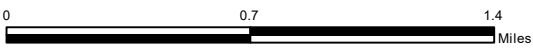
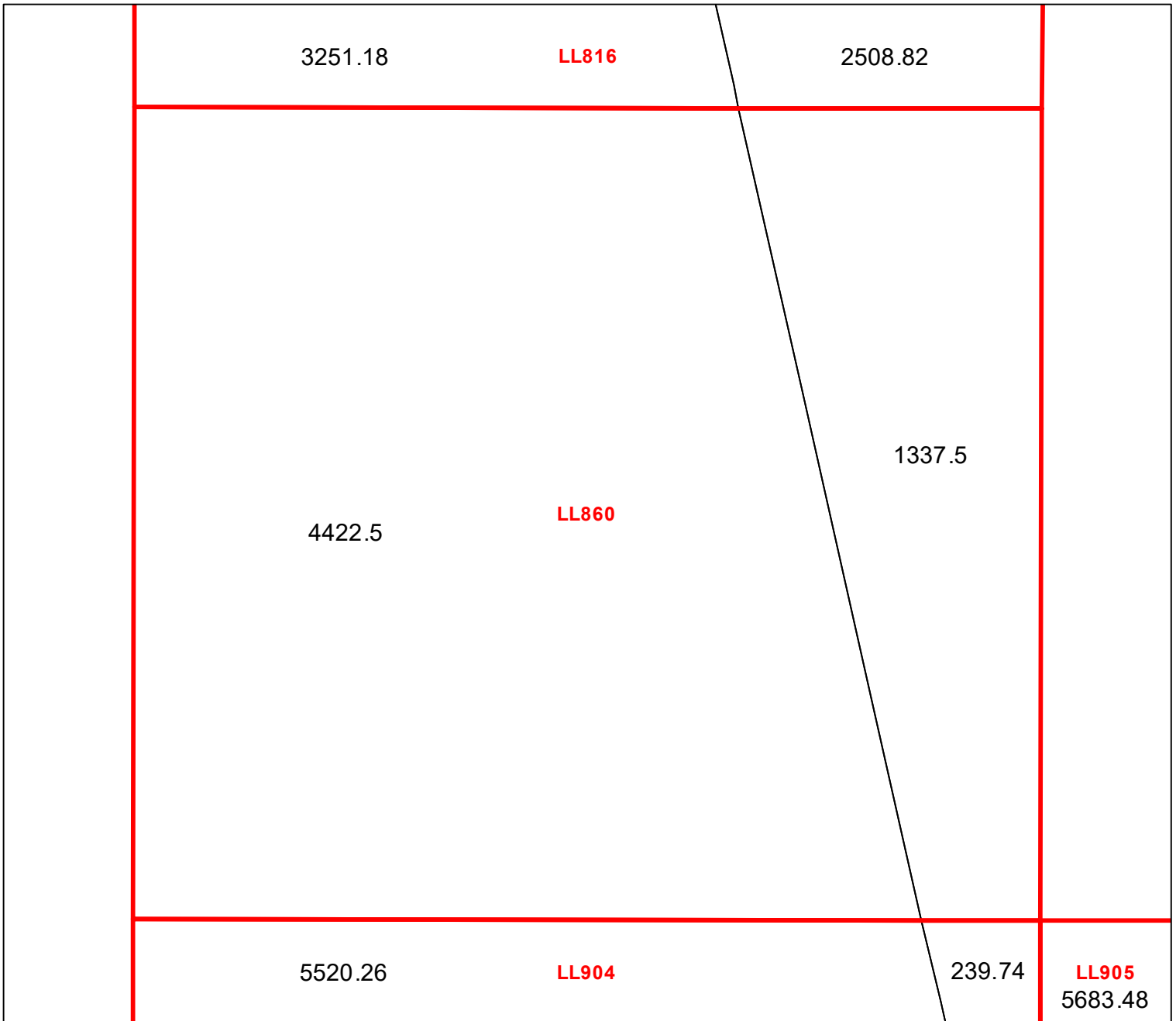
Block portion numbers are in acres





LL818

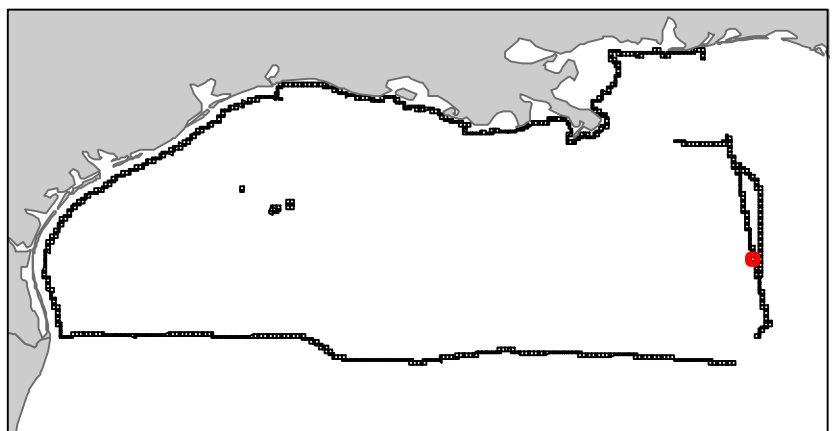
Lloyd Ridge

NG16-02

Block 860



-  Split Block
-  Deferred Portion
-  Portion Landward of the SLA
-  Portion that is Non-US Jurisdiction
-  Available Portion of Block
-  Portion Under Moratorium
-  Active Lease (Not-available)




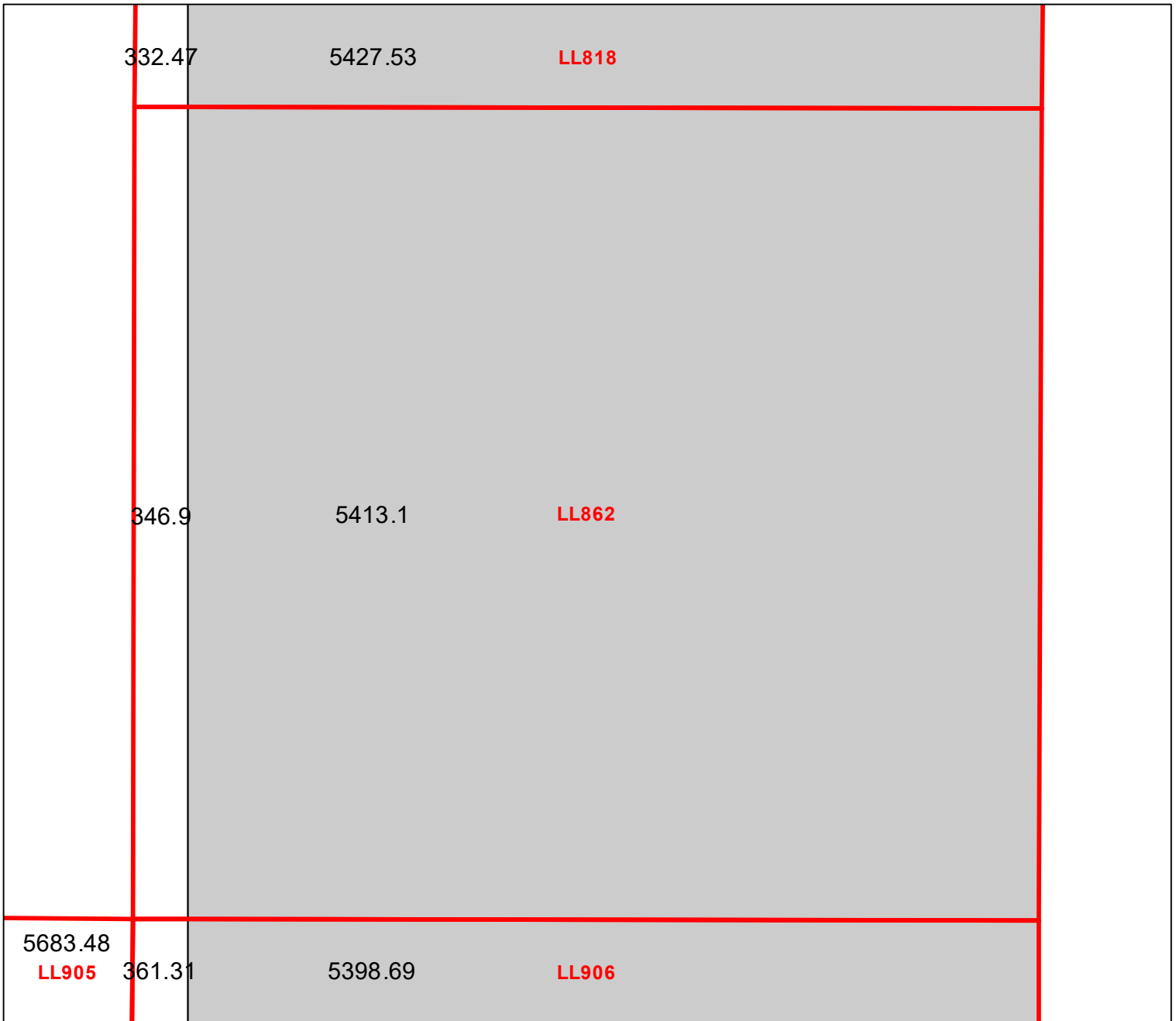
Block portion numbers are in acres

LL860

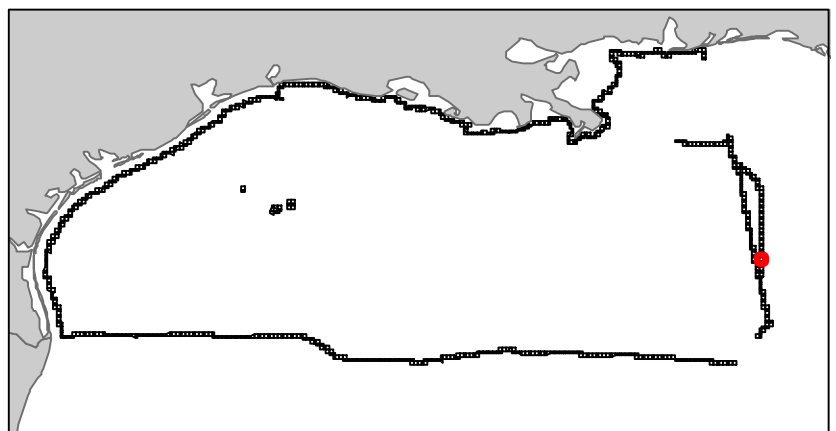
Lloyd Ridge

NG16-02

Block 862



- Split Block
- Deferred Portion
- Portion Landward of the SLA
- Portion that is Non-US Jurisdiction
- Available Portion of Block
- Portion Under Moratorium
- Active Lease (Not-available)



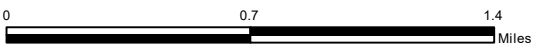
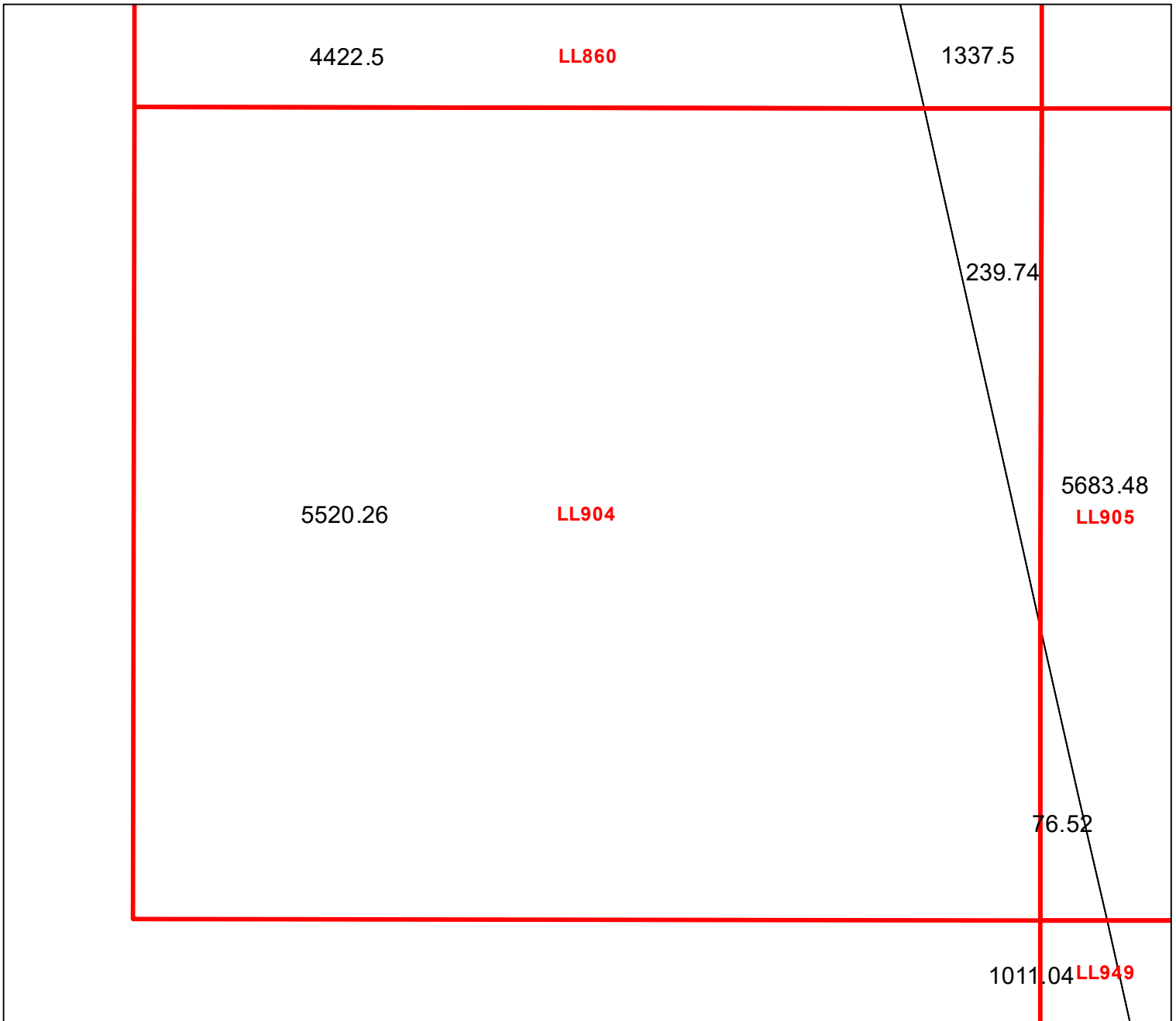
Block portion numbers are in acres








LL862

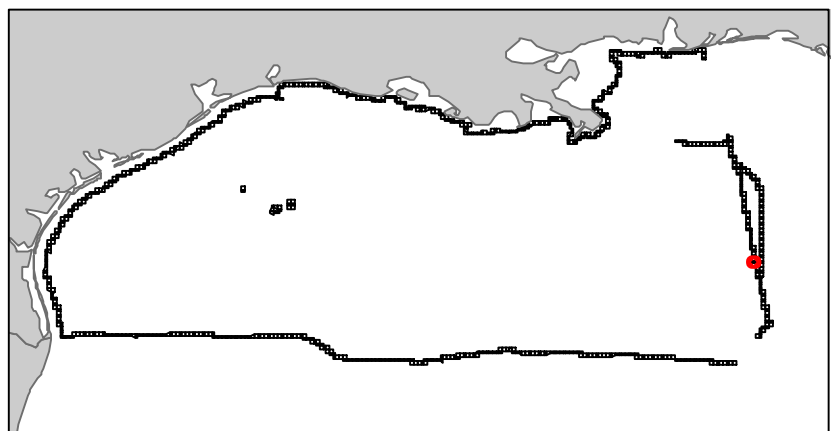
Lloyd Ridge

NG16-02

Block 904



-  Split Block
-  Deferred Portion
-  Portion Landward of the SLA
-  Portion that is Non-US Jurisdiction
-  Available Portion of Block
-  Portion Under Moratorium
-  Active Lease (Not-available)



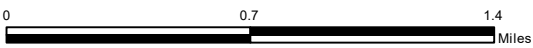
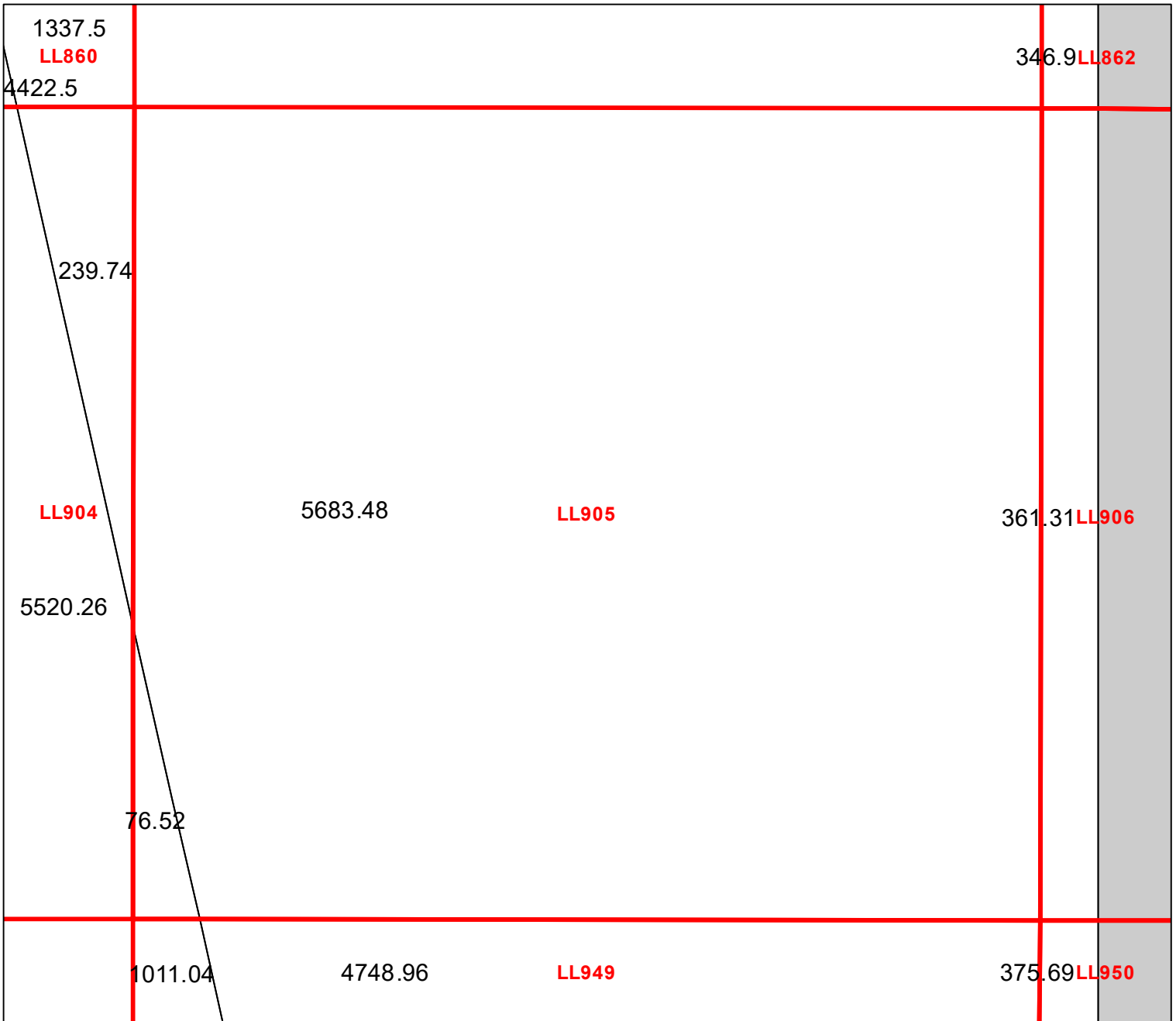
Block portion numbers are in acres

LL904

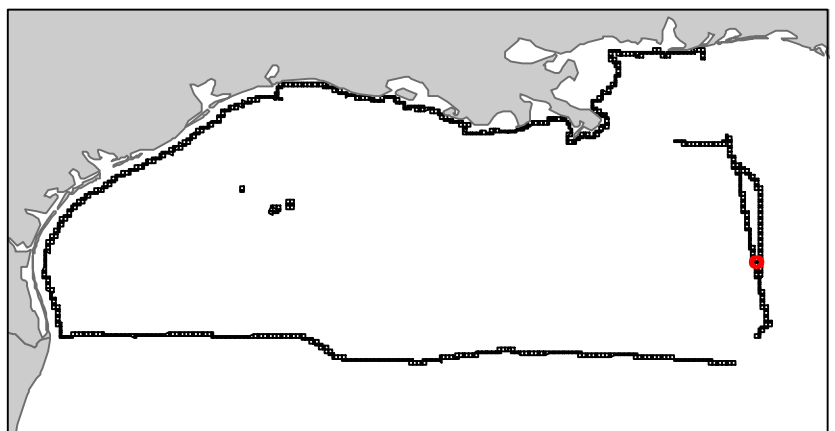
Lloyd Ridge

NG16-02

Block 905



- Split Block
- Deferred Portion
- Portion Landward of the SLA
- Portion that is Non-US Jurisdiction
- Available Portion of Block
- Portion Under Moratorium
- Active Lease (Not-available)




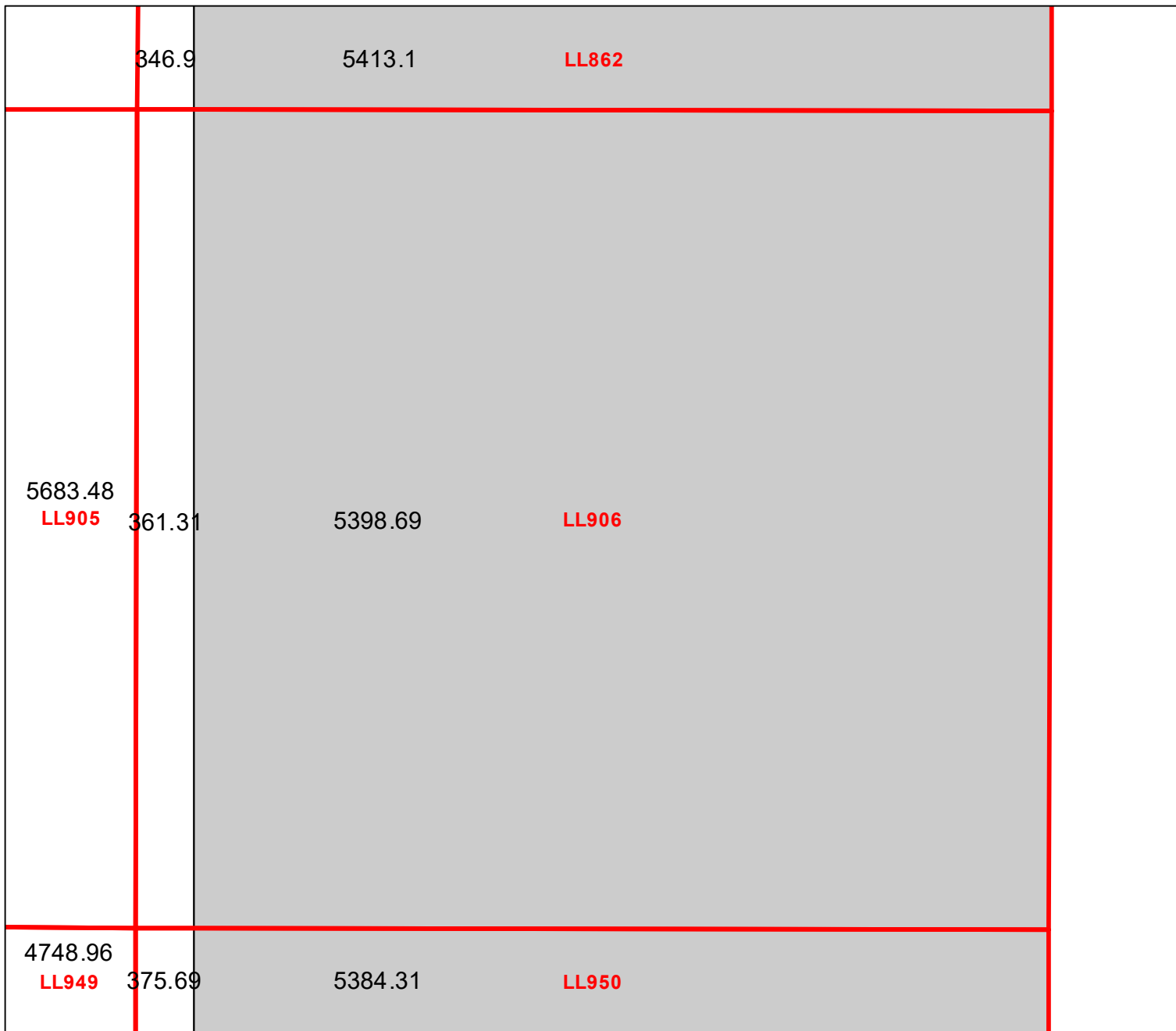
Block portion numbers are in acres

LL905

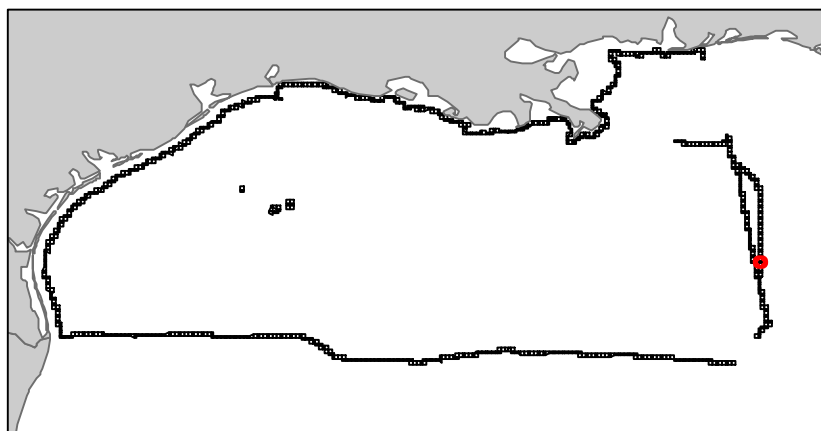
Lloyd Ridge

NG16-02

Block 906



- Split Block
- Deferred Portion
- Portion Landward of the SLA
- Portion that is Non-US Jurisdiction
- Available Portion of Block
- Portion Under Moratorium
- Active Lease (Not-available)




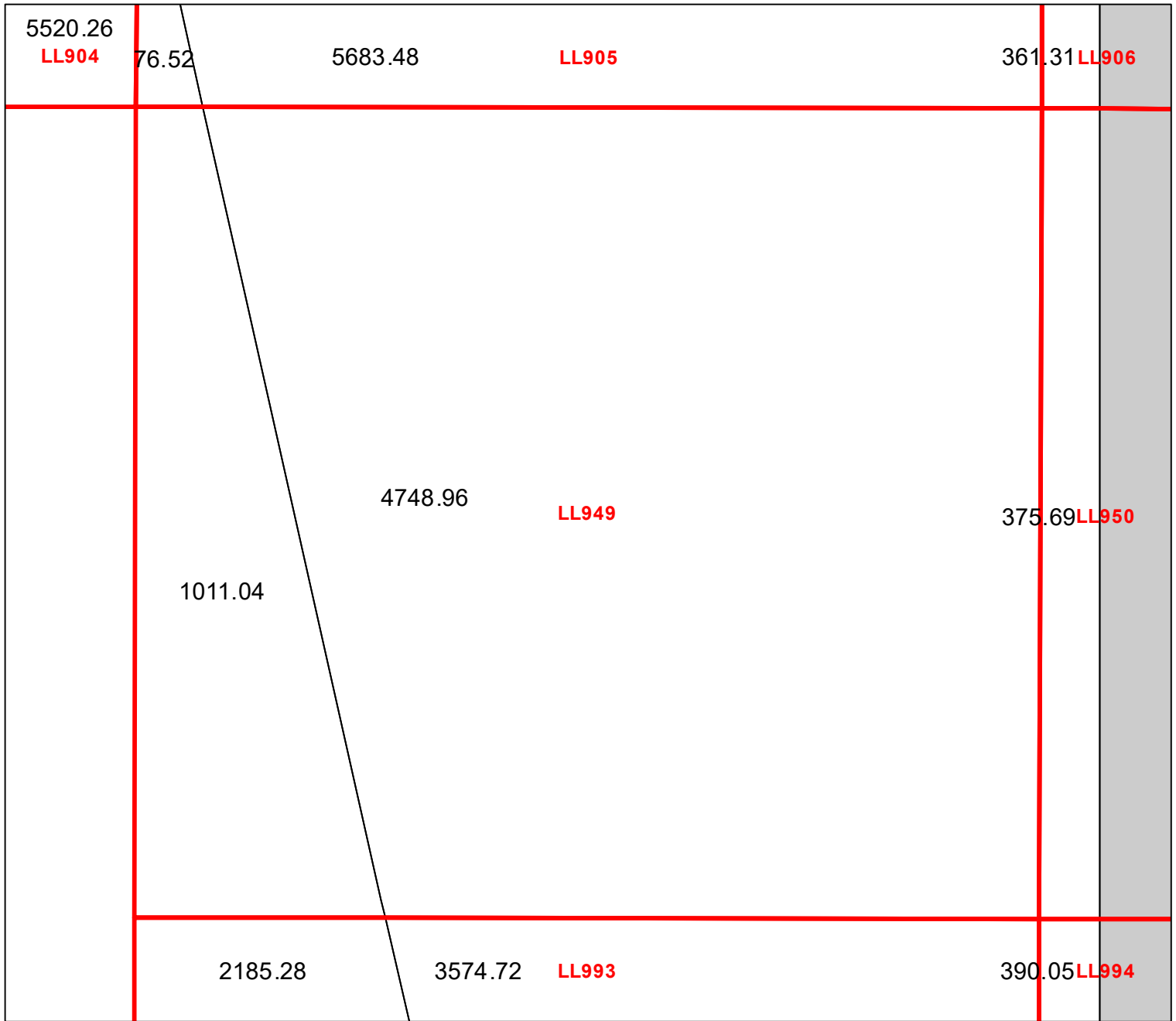
Block portion numbers are in acres

LL906

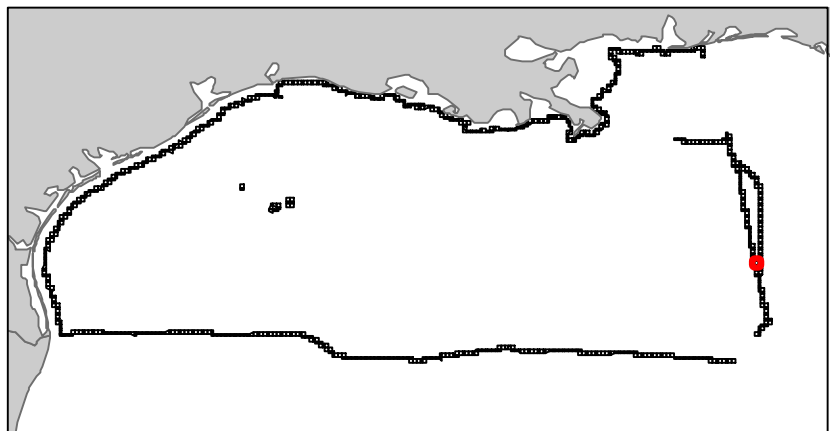
Lloyd Ridge

NG16-02

Block 949



-  Split Block
-  Deferred Portion
-  Portion Landward of the SLA
-  Portion that is Non-US Jurisdiction
-  Available Portion of Block
-  Portion Under Moratorium
-  Active Lease (Not-available)




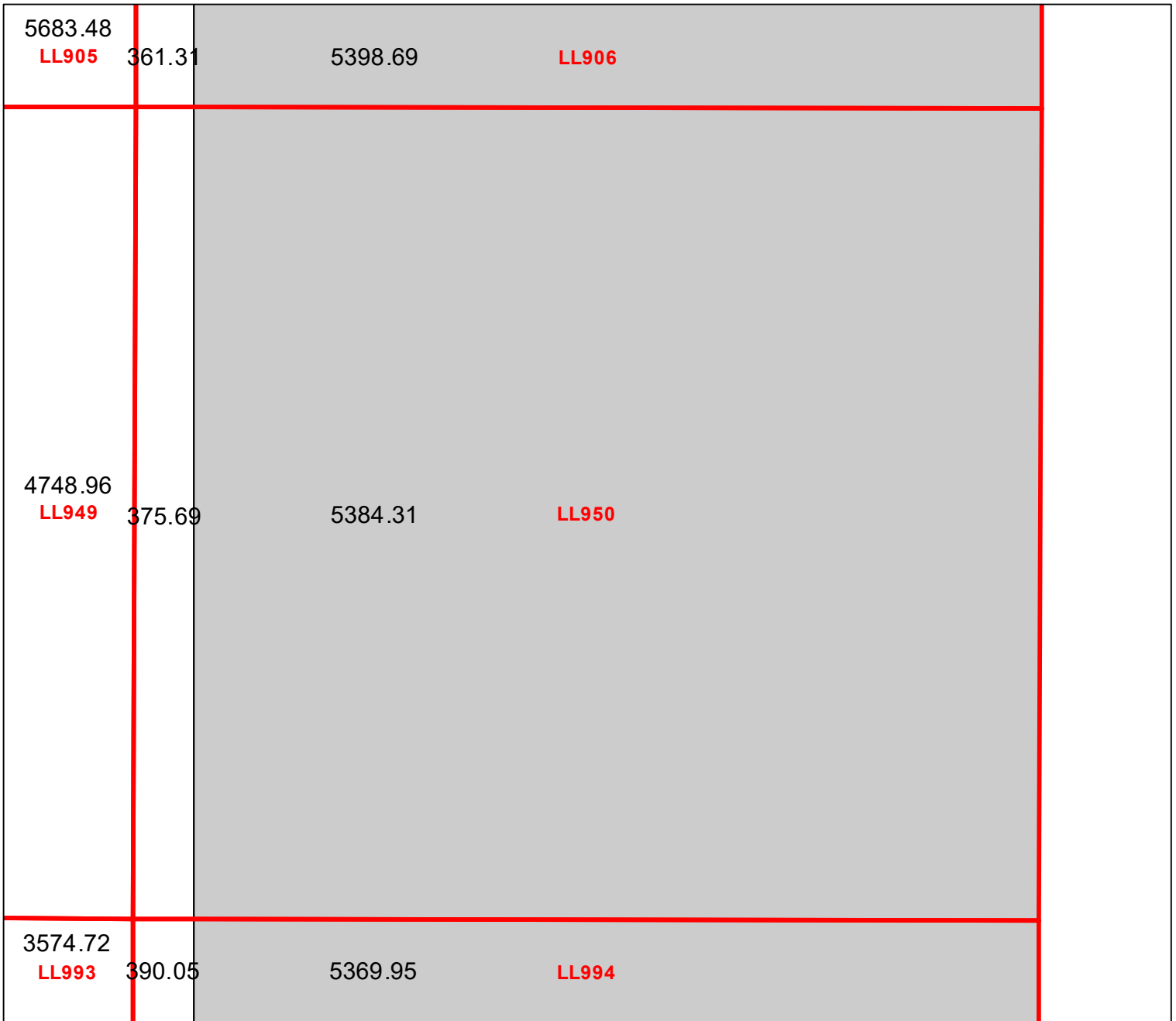
Block portion numbers are in acres

LL949

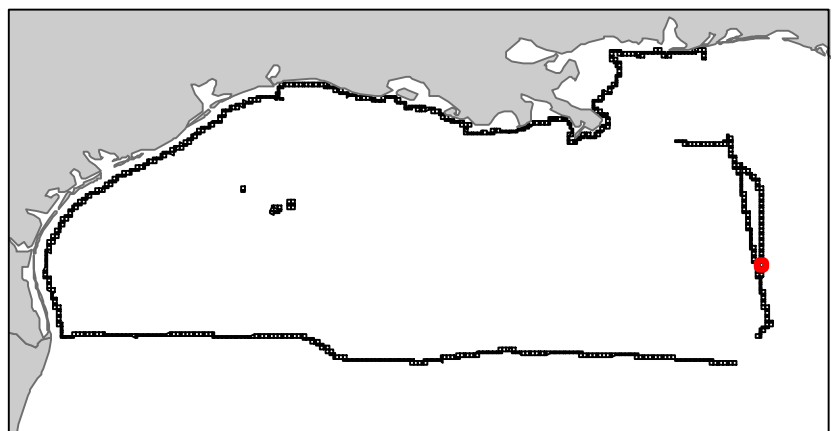
Lloyd Ridge

NG16-02

Block 950



- Split Block
- Deferred Portion
- Portion Landward of the SLA
- Portion that is Non-US Jurisdiction
- Available Portion of Block
- Portion Under Moratorium
- Active Lease (Not-available)




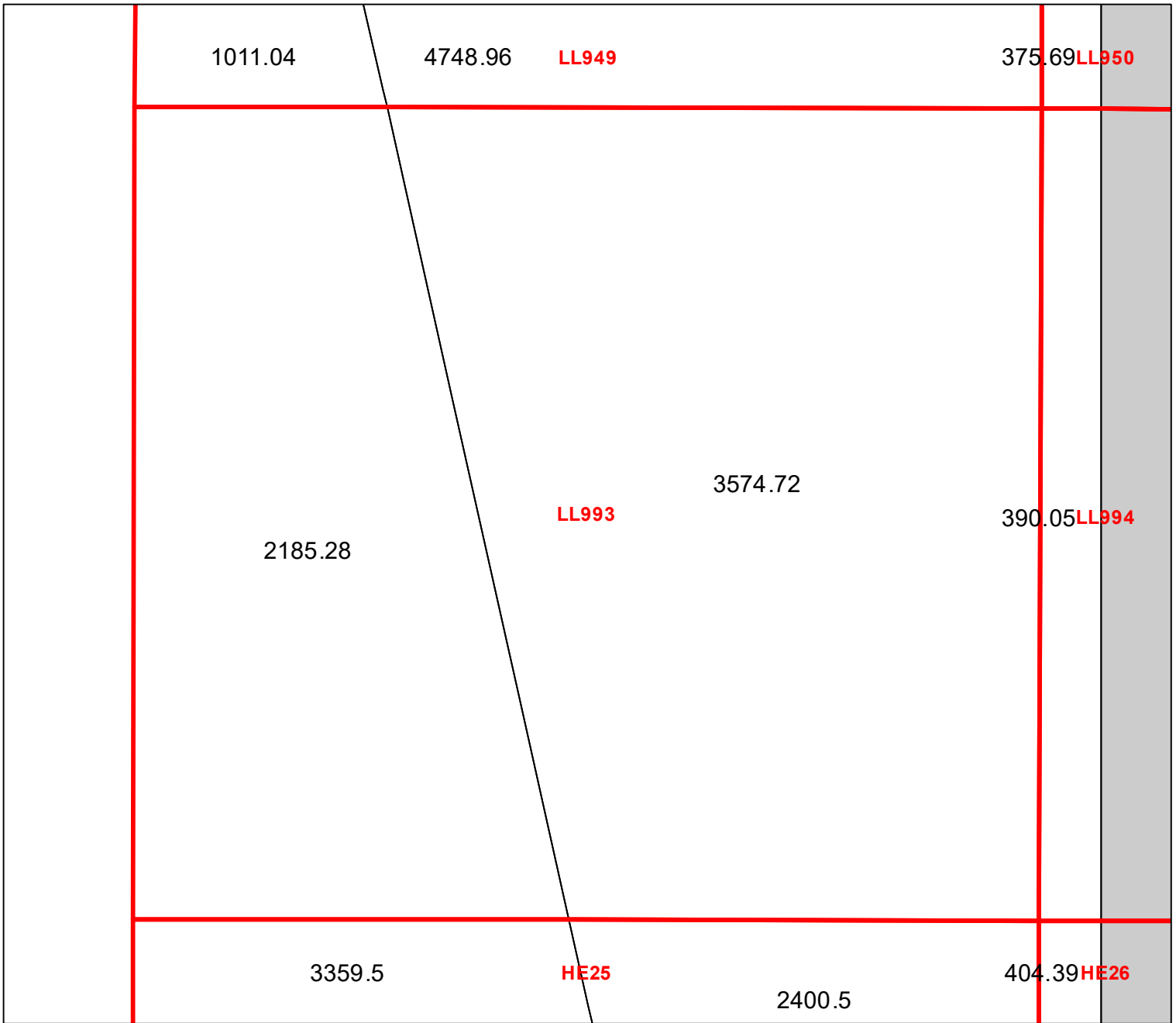
Block portion numbers are in acres





LL950

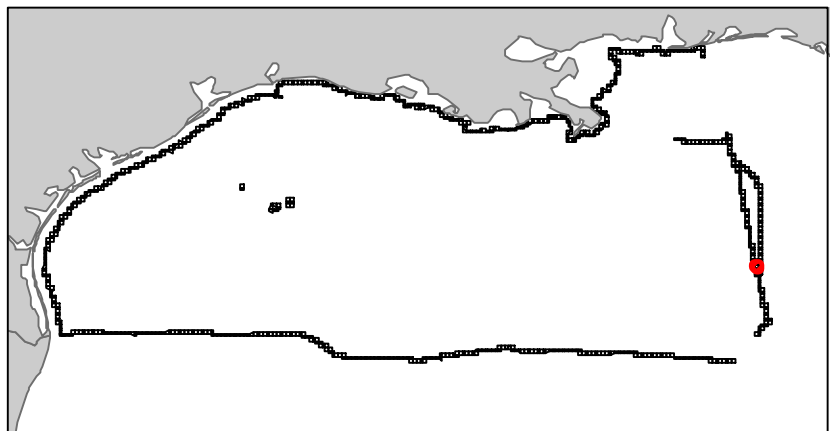
Lloyd Ridge

NG16-02

Block 993



-  Split Block
-  Deferred Portion
-  Portion Landward of the SLA
-  Portion that is Non-US Jurisdiction
-  Available Portion of Block
-  Portion Under Moratorium
-  Active Lease (Not-available)



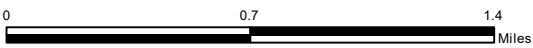
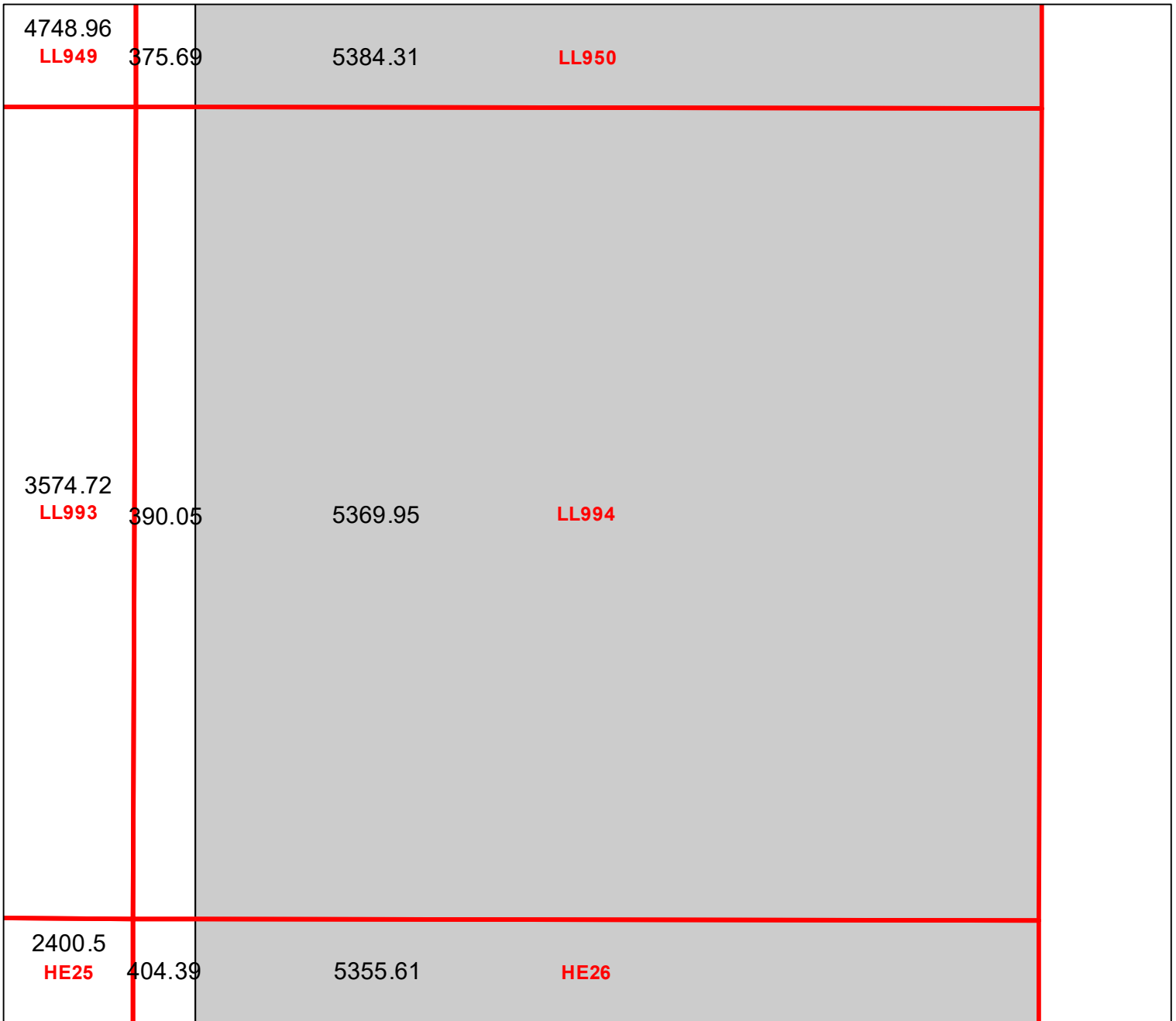
Block portion numbers are in acres



LL993

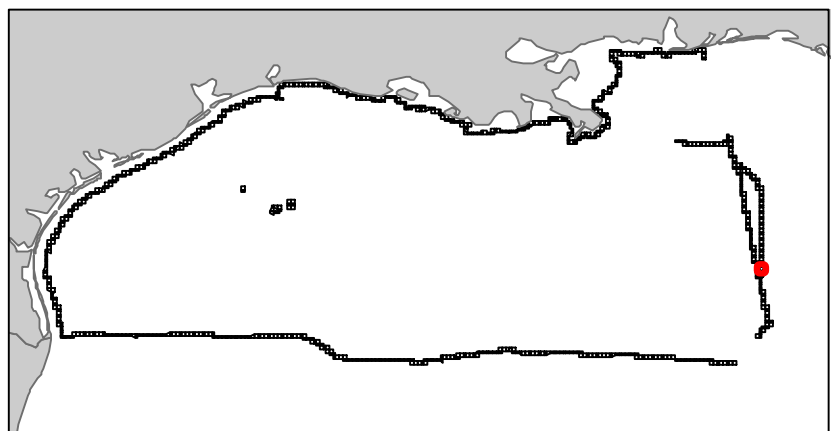
Lloyd Ridge

NG16-02

Block 994



-  Split Block
-  Deferred Portion
-  Portion Landward of the SLA
-  Portion that is Non-US Jurisdiction
-  Available Portion of Block
-  Portion Under Moratorium
-  Active Lease (Not-available)




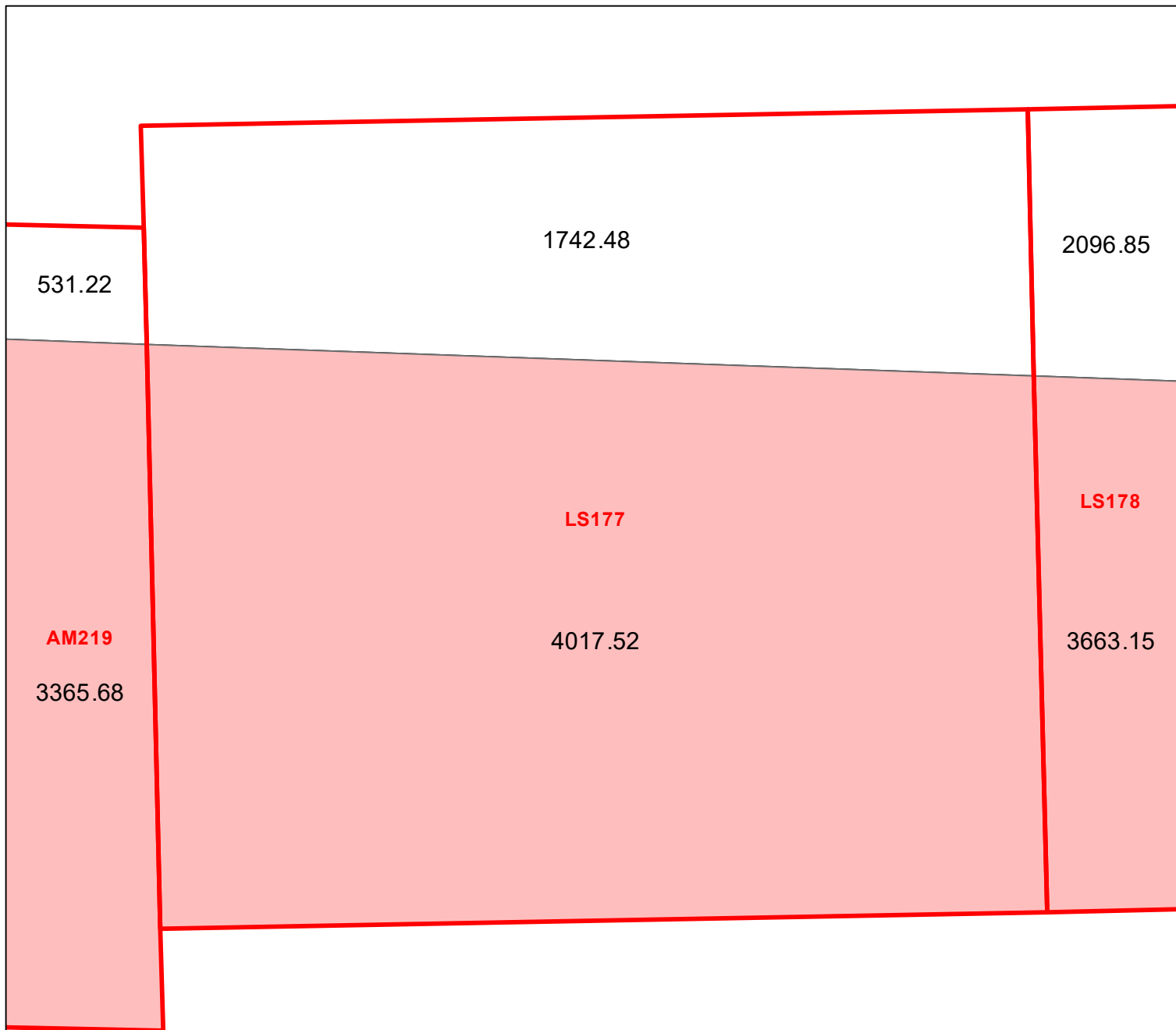

Block portion numbers are in acres

LL994

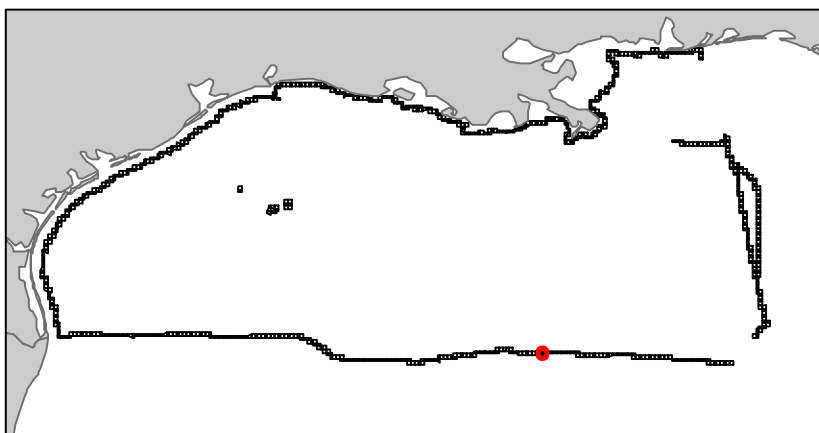
Lund South

NG16-07

Block 177



-  Split Block
-  Deferred Portion
-  Portion Landward of the SLA
-  Portion that is Non-US Jurisdiction
-  Available Portion of Block
-  Portion Under Moratorium
-  Active Lease (Not-available)



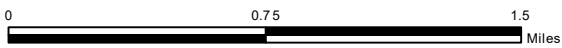
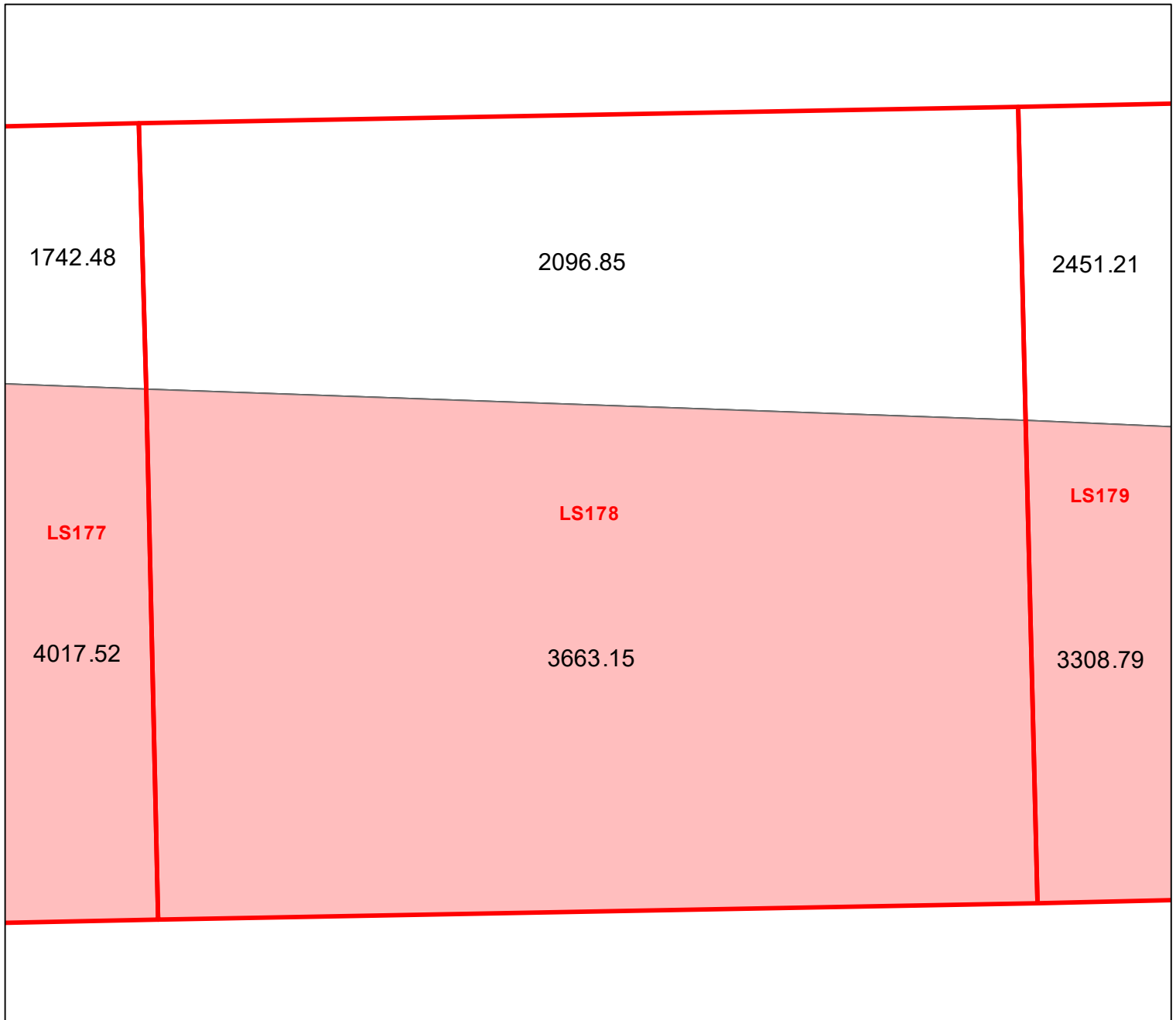
Block portion numbers are in acres

LS177

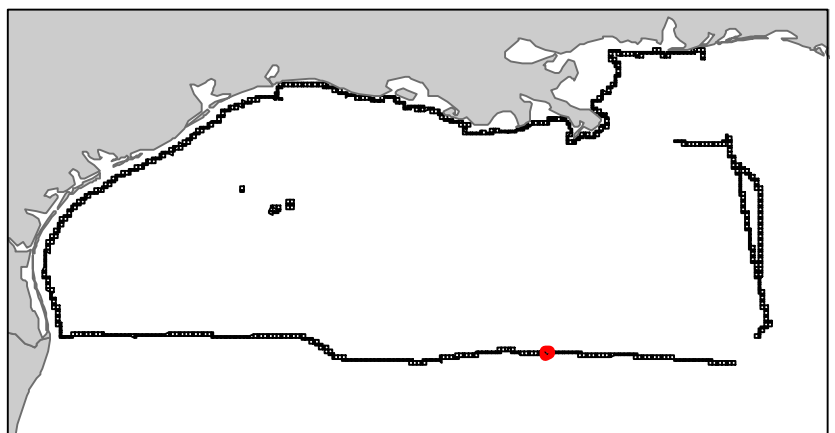
Lund South

NG16-07

Block 178



-  Split Block
-  Deferred Portion
-  Portion Landward of the SLA
-  Portion that is Non-US Jurisdiction
-  Available Portion of Block
-  Portion Under Moratorium
-  Active Lease (Not-available)



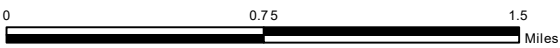
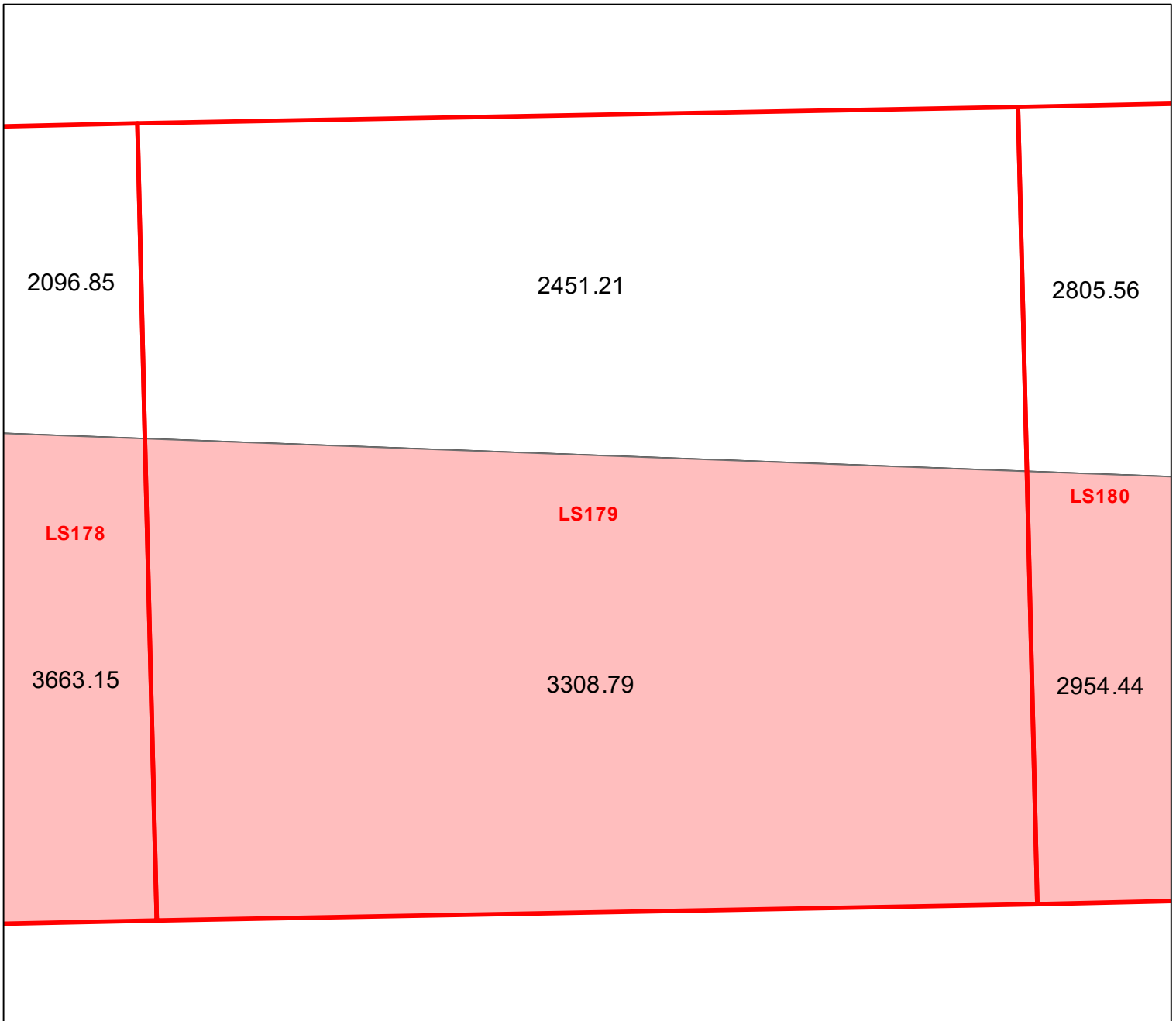
Block portion numbers are in acres




LS178

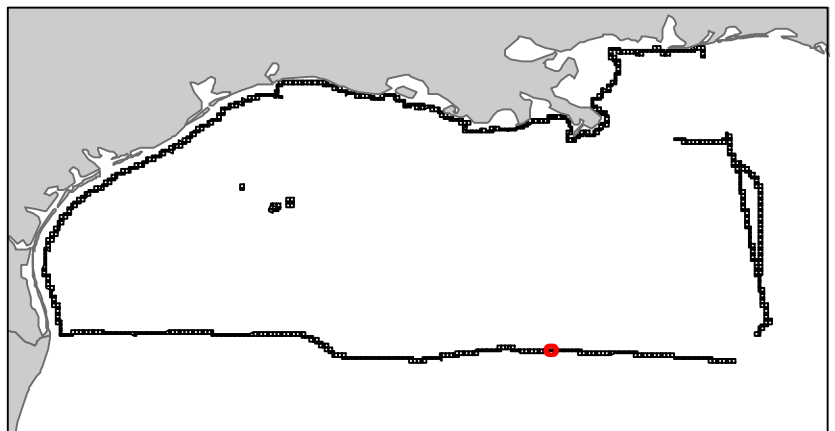
Lund South

NG16-07

Block 179



-  Split Block
-  Deferred Portion
-  Portion Landward of the SLA
-  Portion that is Non-US Jurisdiction
-  Available Portion of Block
-  Portion Under Moratorium
-  Active Lease (Not-available)




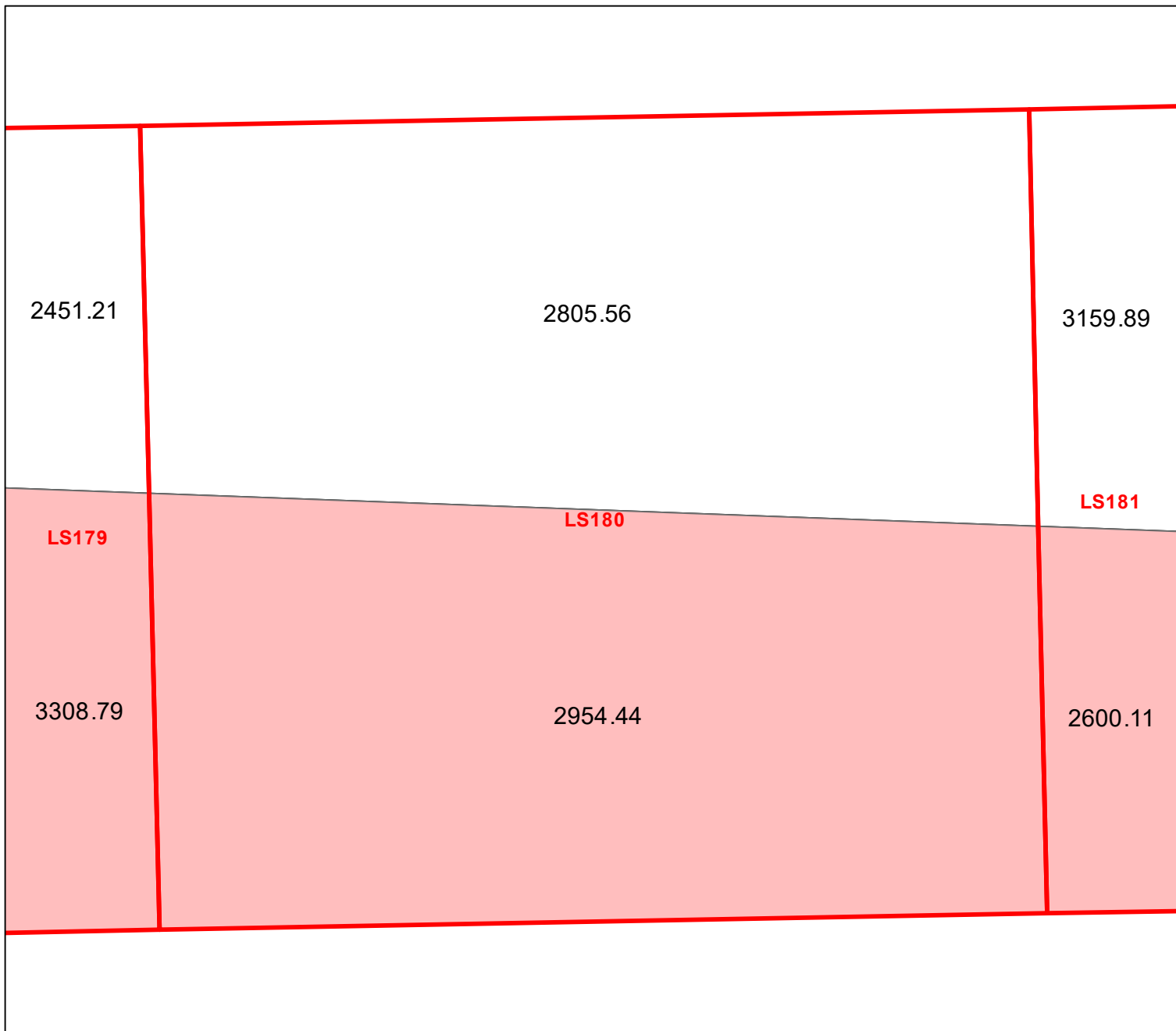
Block portion numbers are in acres

LS179

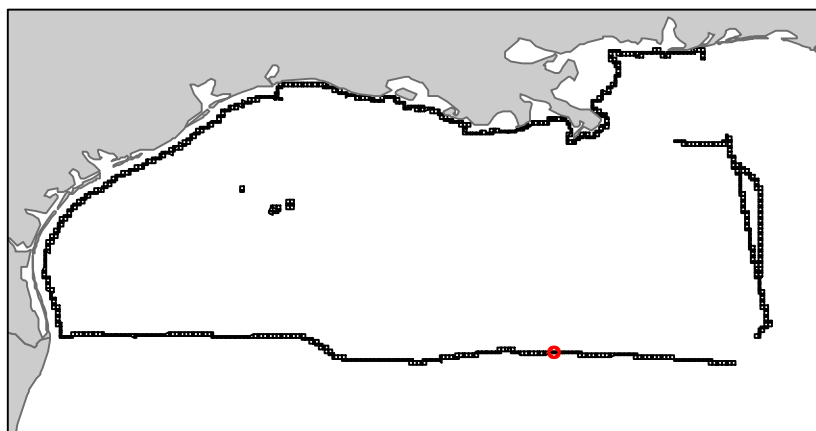
Lund South

NG16-07

Block 180



-  Split Block
-  Deferred Portion
-  Portion Landward of the SLA
-  Portion that is Non-US Jurisdiction
-  Available Portion of Block
-  Portion Under Moratorium
-  Active Lease (Not-available)




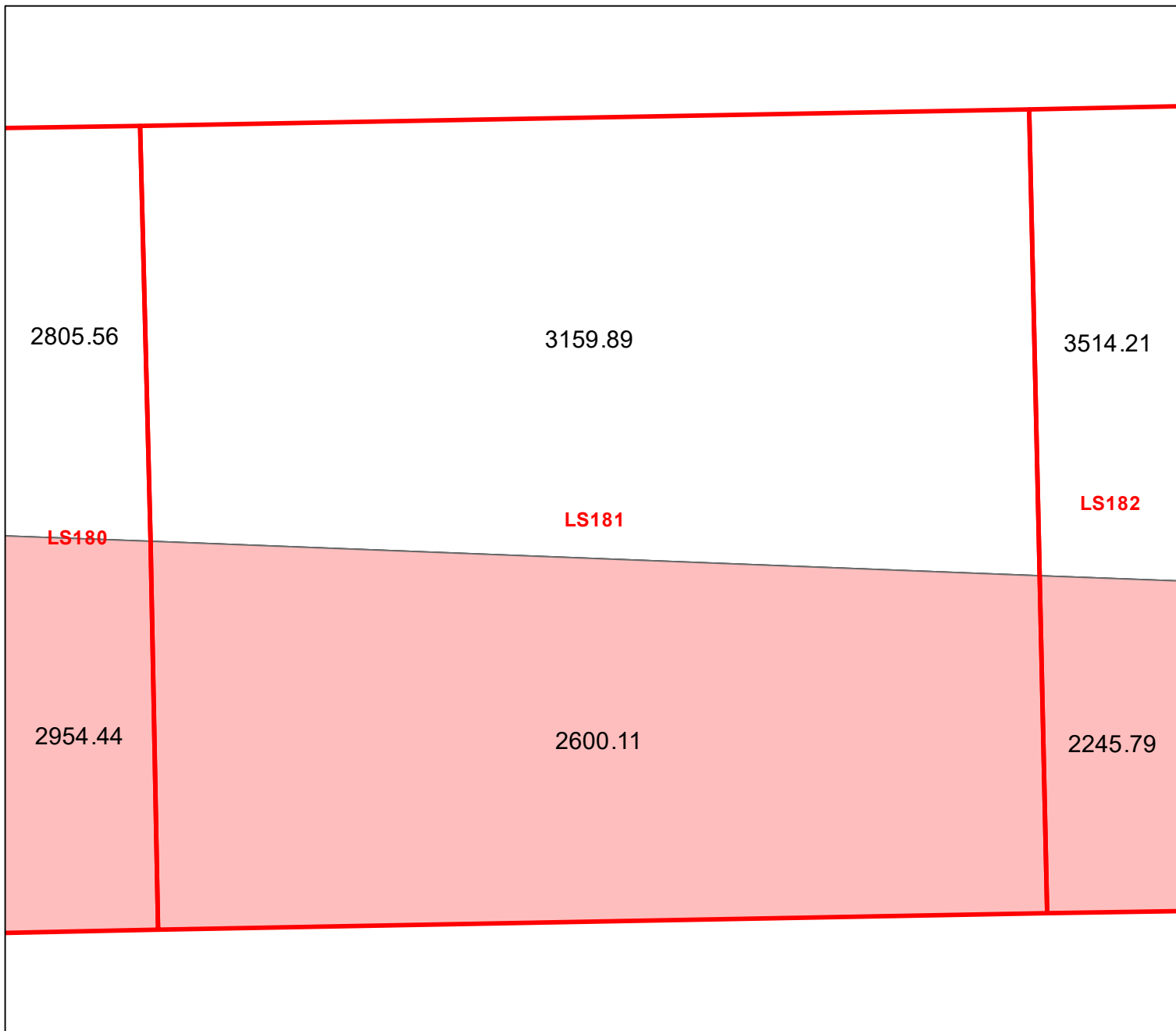
Block portion numbers are in acres



LS180

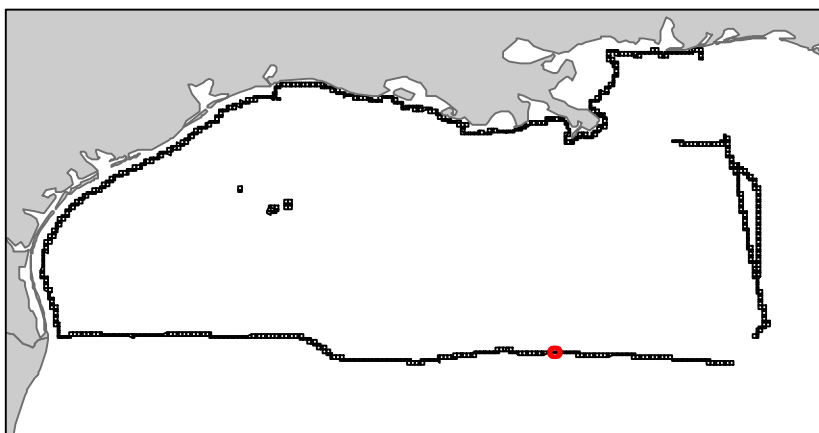
Lund South

NG16-07

Block 181



-  Split Block
-  Deferred Portion
-  Portion Landward of the SLA
-  Portion that is Non-US Jurisdiction
-  Available Portion of Block
-  Portion Under Moratorium
-  Active Lease (Not-available)




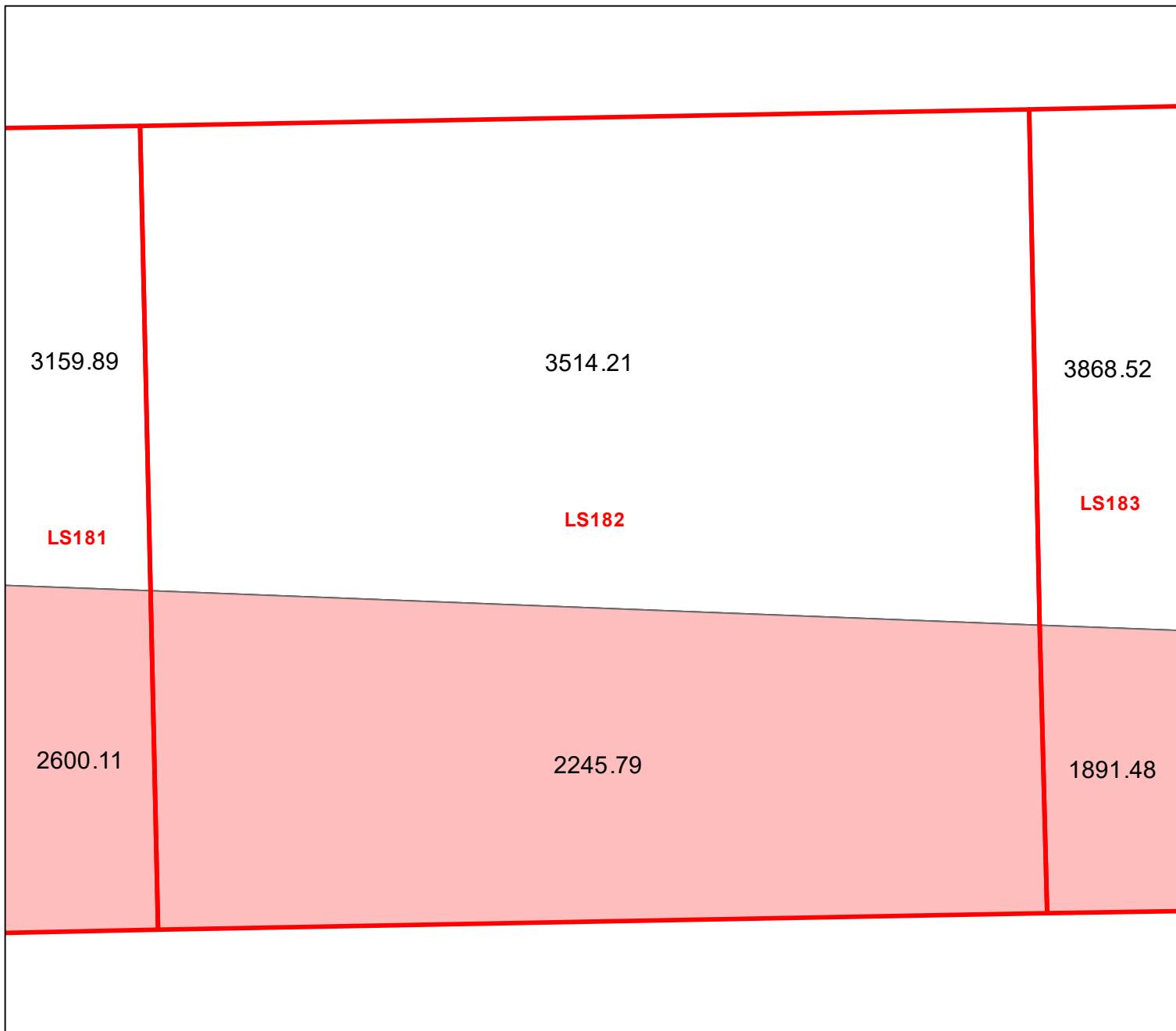

Block portion numbers are in acres

LS181

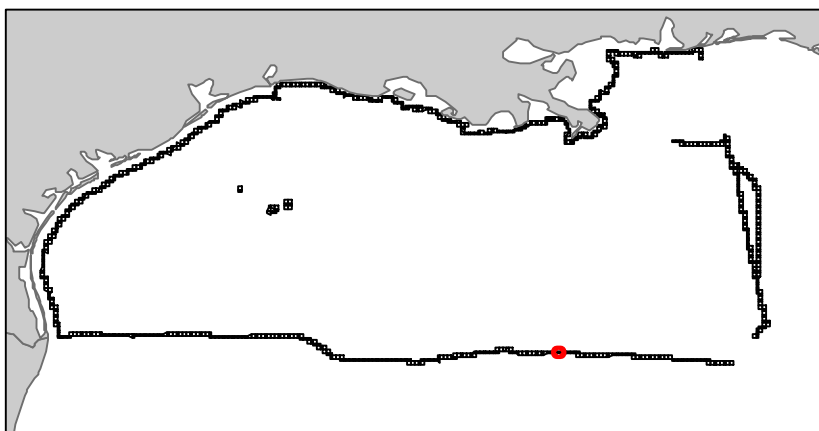
Lund South

NG16-07

Block 182



-  Split Block
-  Deferred Portion
-  Portion Landward of the SLA
-  Portion that is Non-US Jurisdiction
-  Available Portion of Block
-  Portion Under Moratorium
-  Active Lease (Not-available)




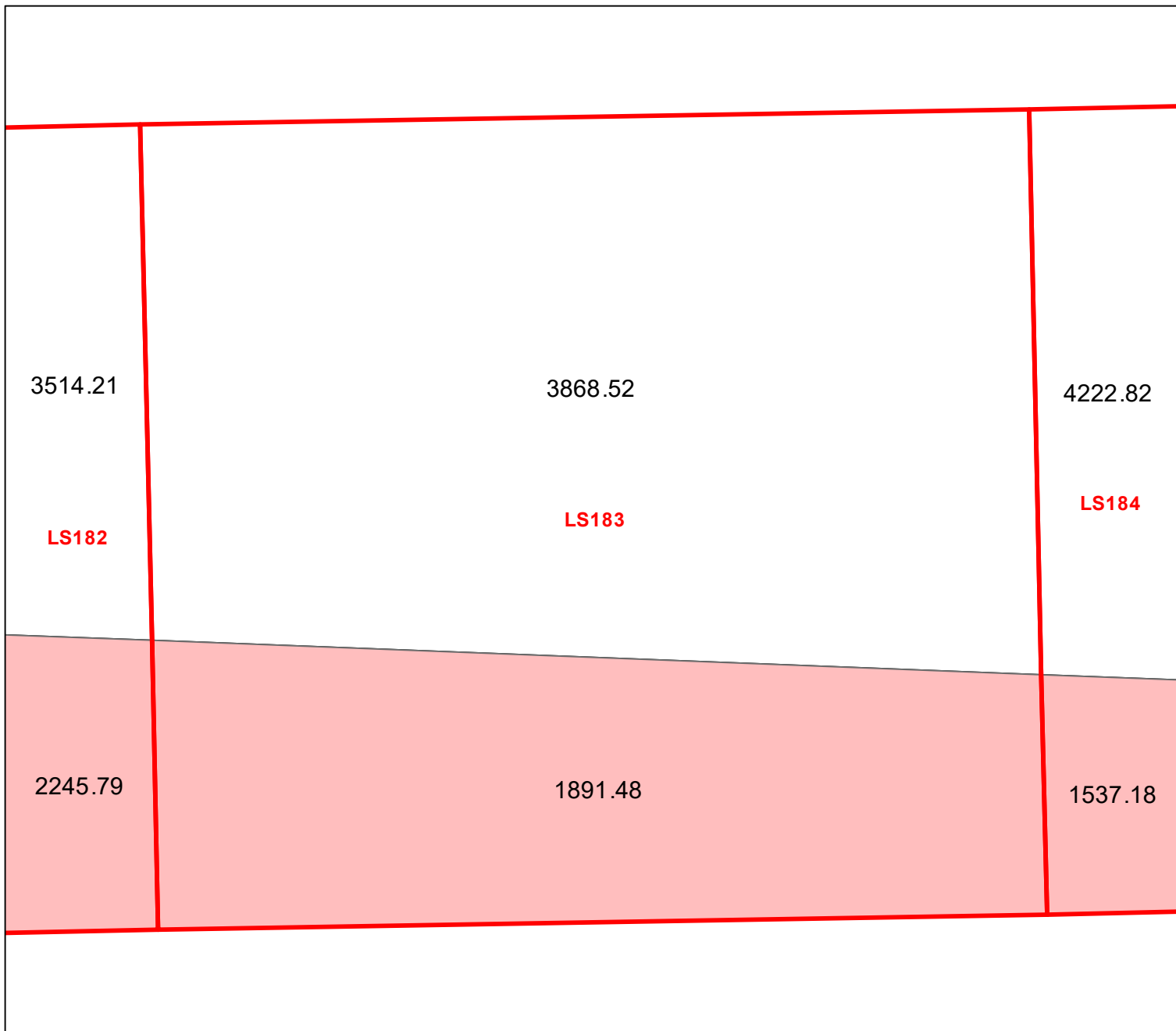
Block portion numbers are in acres


LS182

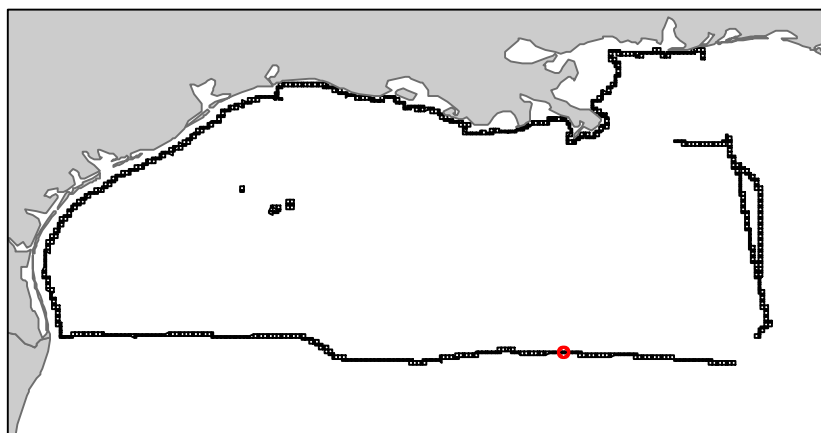
Lund South

NG16-07

Block 183



-  Split Block
-  Deferred Portion
-  Portion Landward of the SLA
-  Portion that is Non-US Jurisdiction
-  Available Portion of Block
-  Portion Under Moratorium
-  Active Lease (Not-available)



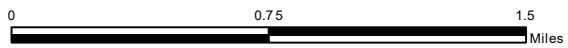
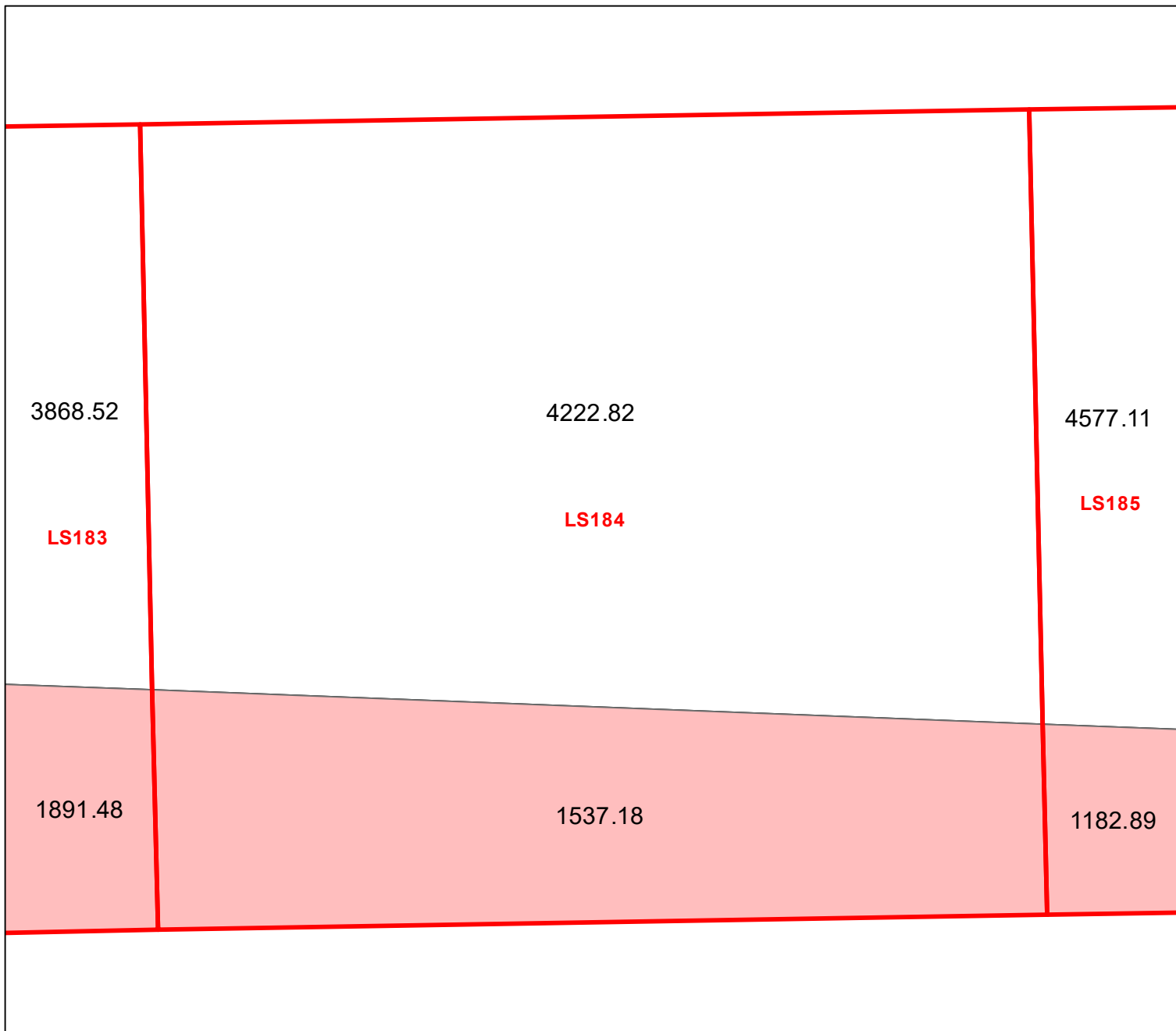
Block portion numbers are in acres

LS183

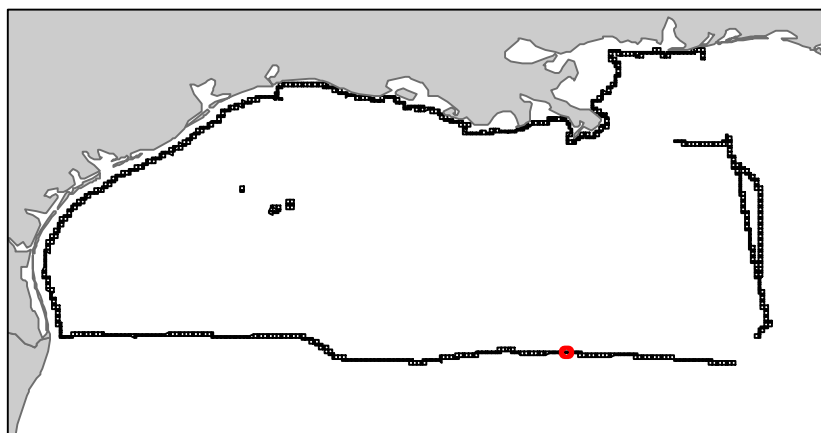
Lund South

NG16-07

Block 184



-  Split Block
-  Deferred Portion
-  Portion Landward of the SLA
-  Portion that is Non-US Jurisdiction
-  Available Portion of Block
-  Portion Under Moratorium
-  Active Lease (Not-available)




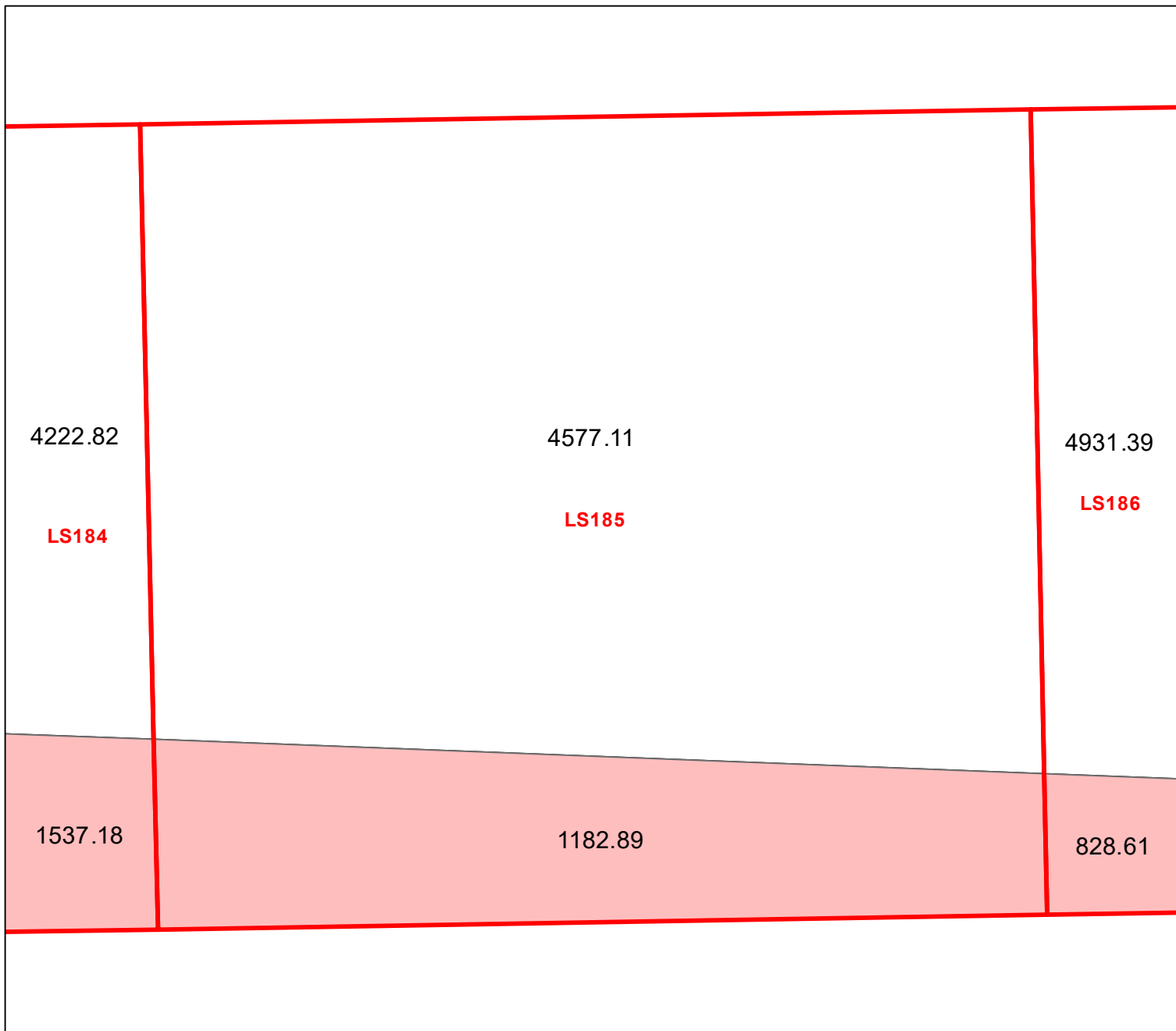

Block portion numbers are in acres

LS184

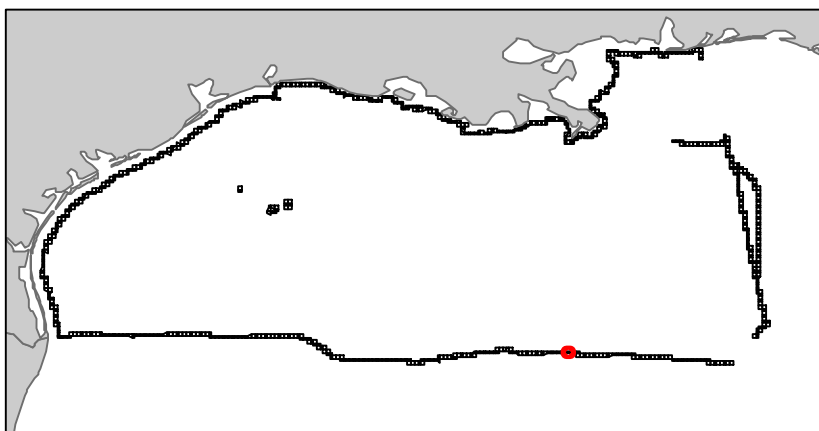
Lund South

NG16-07

Block 185



-  Split Block
-  Deferred Portion
-  Portion Landward of the SLA
-  Portion that is Non-US Jurisdiction
-  Available Portion of Block
-  Portion Under Moratorium
-  Active Lease (Not-available)



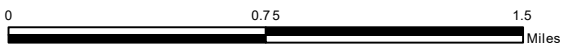
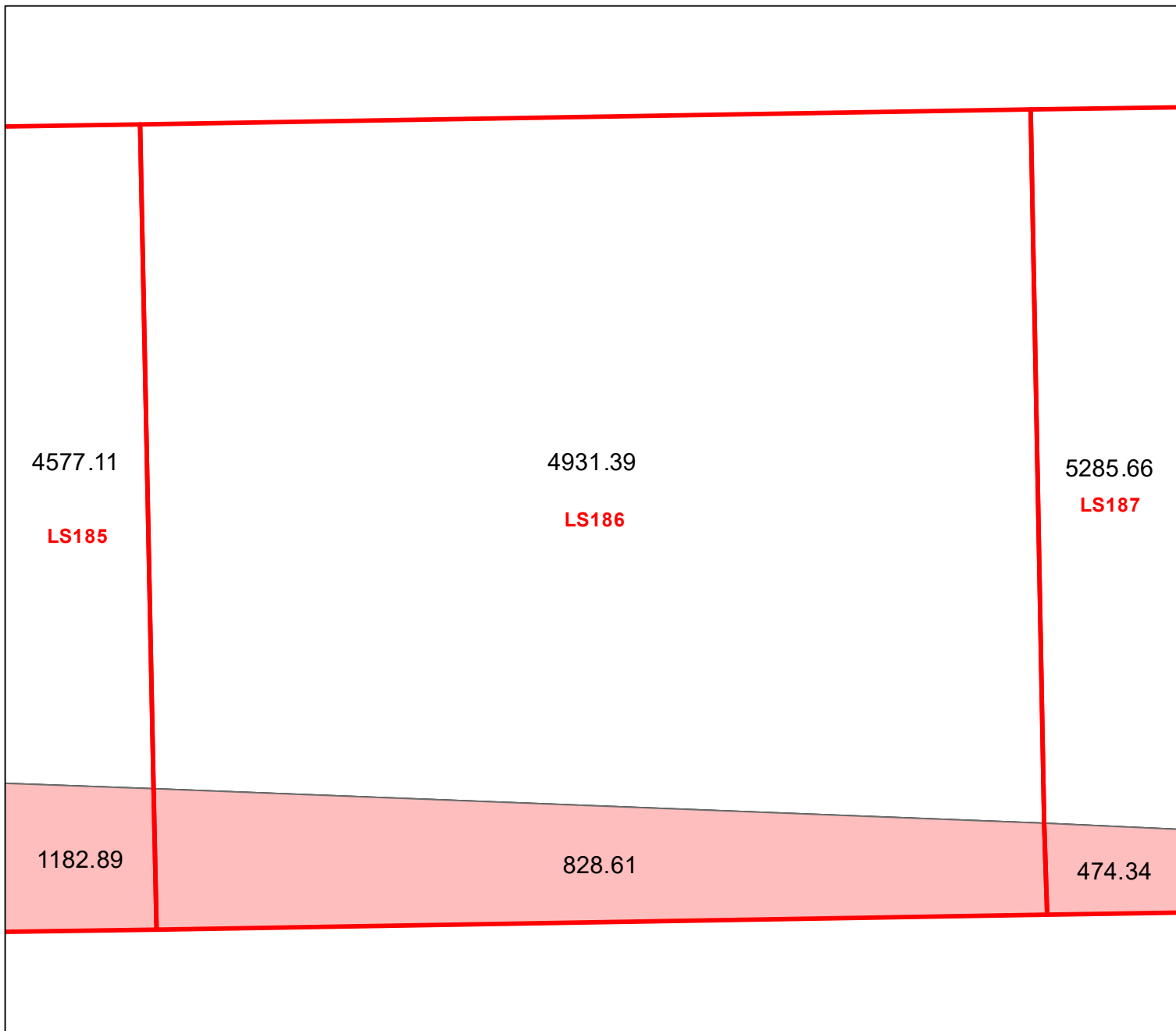
Block portion numbers are in acres

LS185

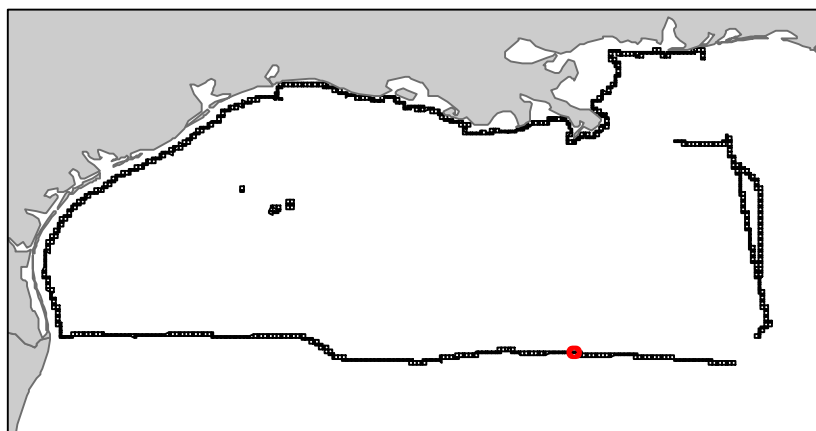
Lund South

NG16-07

Block 186



-  Split Block
-  Deferred Portion
-  Portion Landward of the SLA
-  Portion that is Non-US Jurisdiction
-  Available Portion of Block
-  Portion Under Moratorium
-  Active Lease (Not-available)



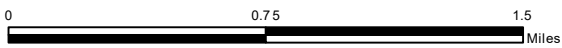
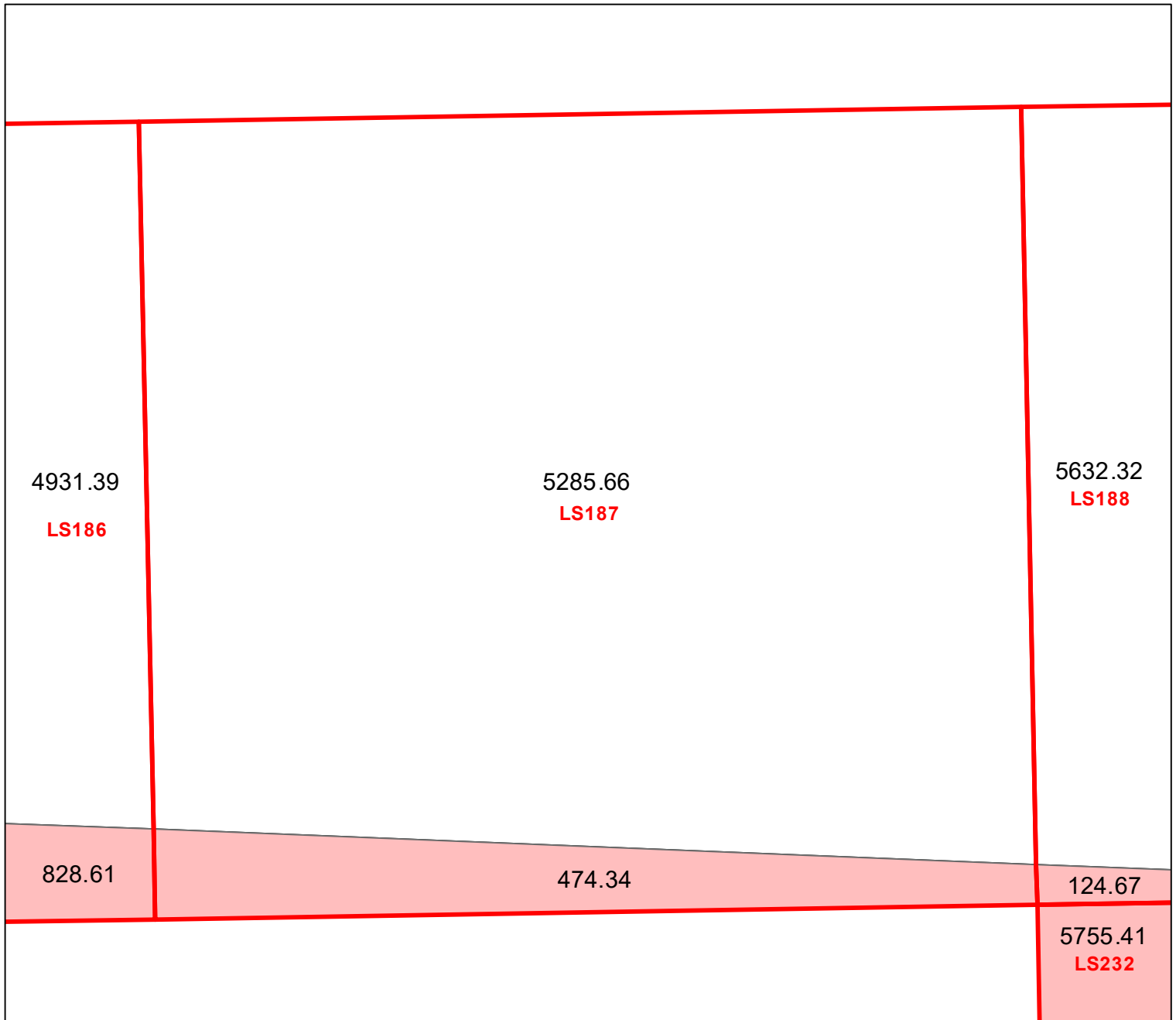
Block portion numbers are in acres

LS186

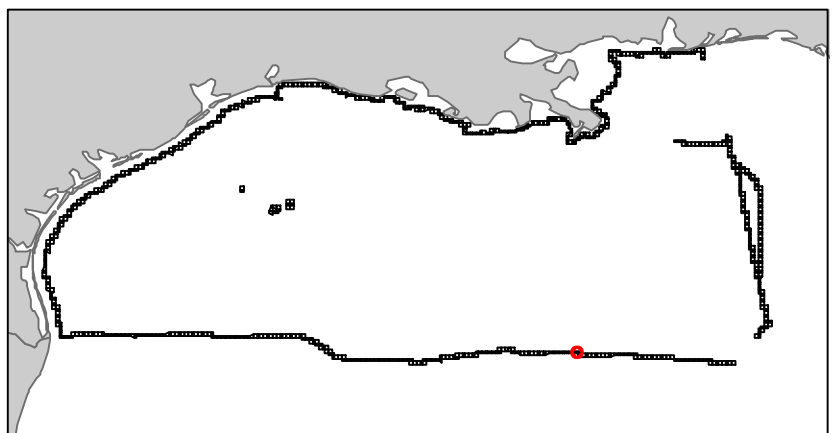
Lund South

NG16-07

Block 187



-  Split Block
-  Deferred Portion
-  Portion Landward of the SLA
-  Portion that is Non-US Jurisdiction
-  Available Portion of Block
-  Portion Under Moratorium
-  Active Lease (Not-available)



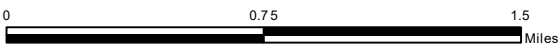
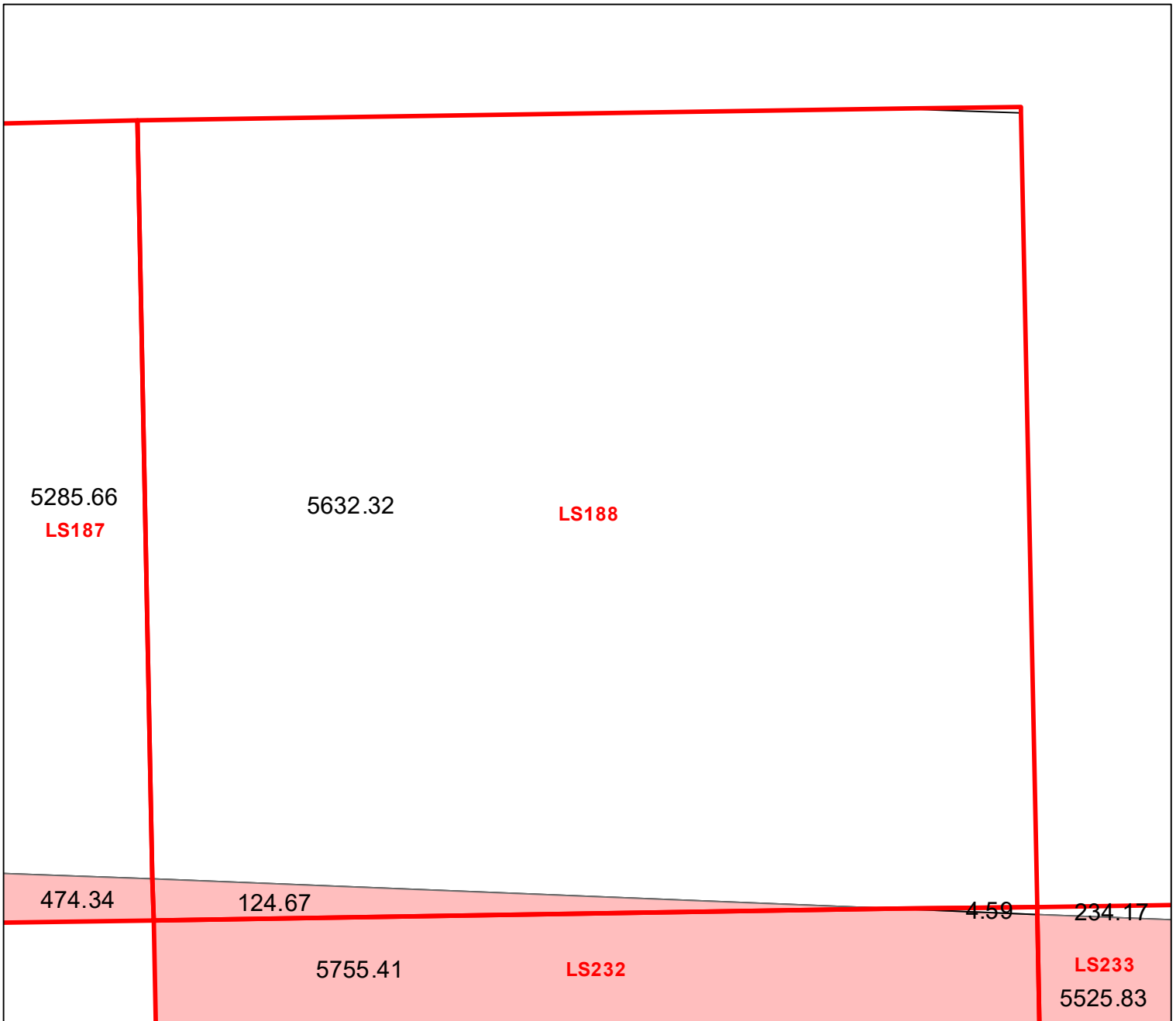
Block portion numbers are in acres

LS187

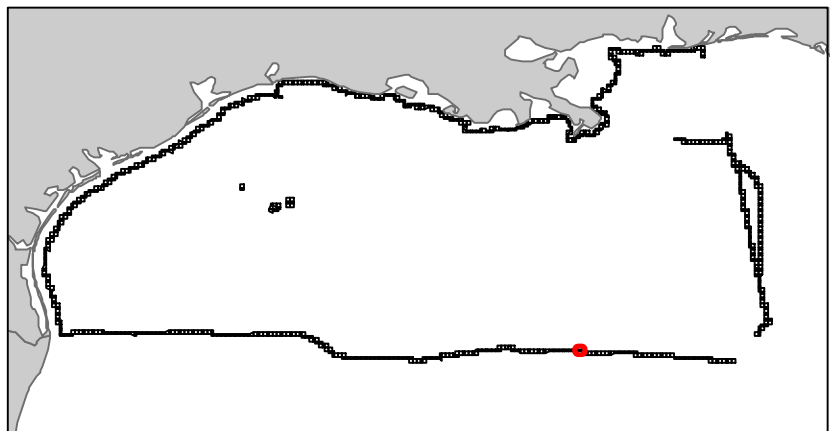
Lund South

NG16-07

Block 188



- Split Block
- Deferred Portion
- Portion Landward of the SLA
- Portion that is Non-US Jurisdiction
- Available Portion of Block
- Portion Under Moratorium
- Active Lease (Not-available)



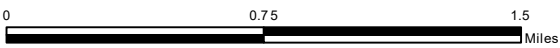
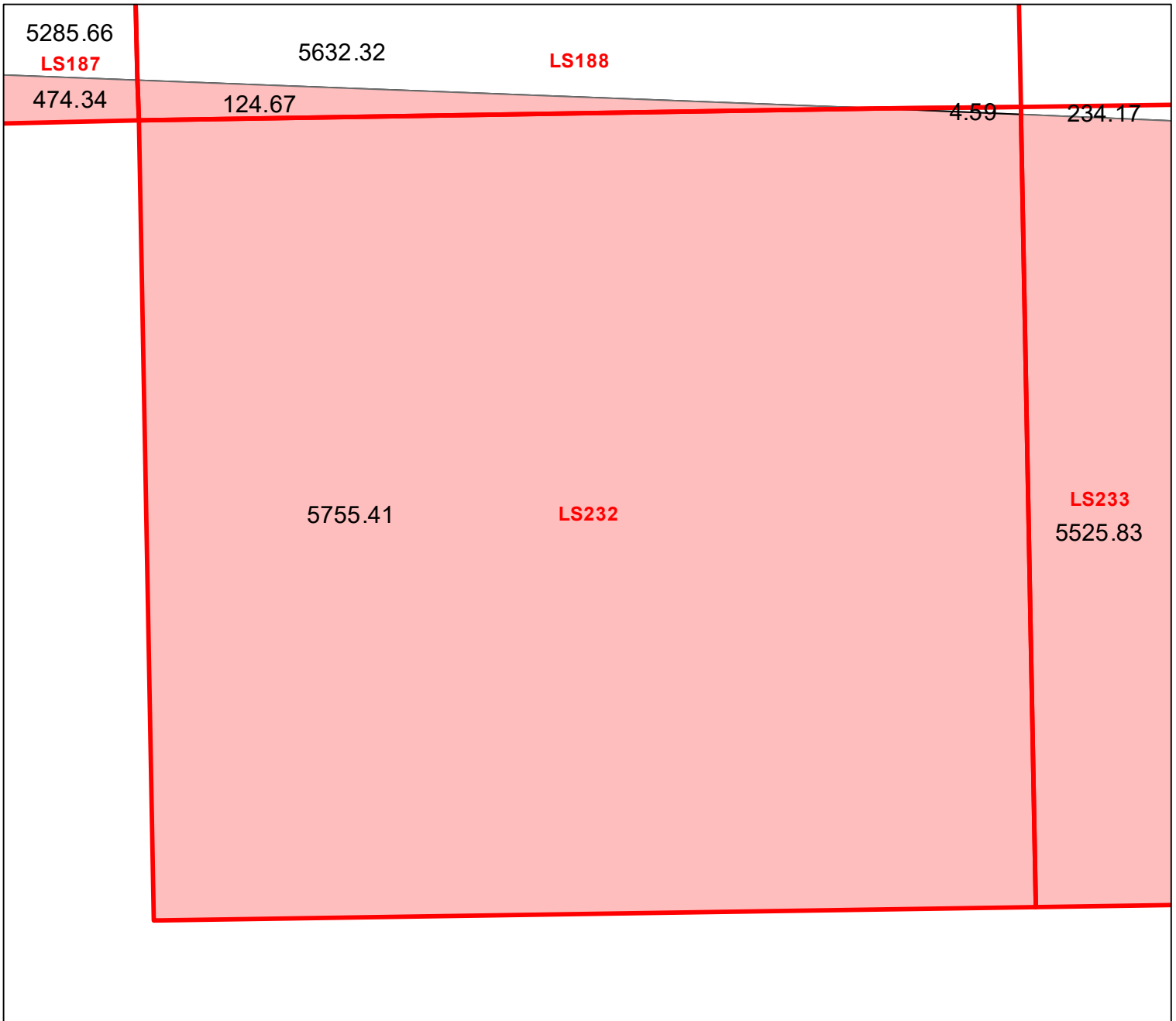
Block portion numbers are in acres

LS188

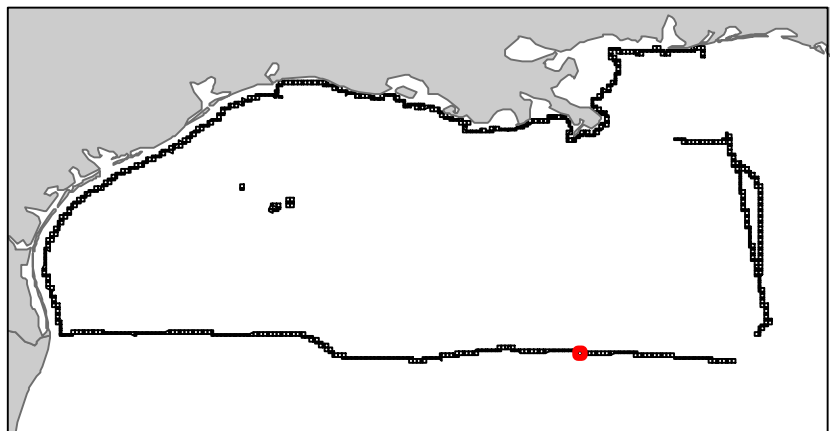
Lund South

NG16-07

Block 232



- Split Block
- Deferred Portion
- Portion Landward of the SLA
- Portion that is Non-US Jurisdiction
- Available Portion of Block
- Portion Under Moratorium
- Active Lease (Not-available)




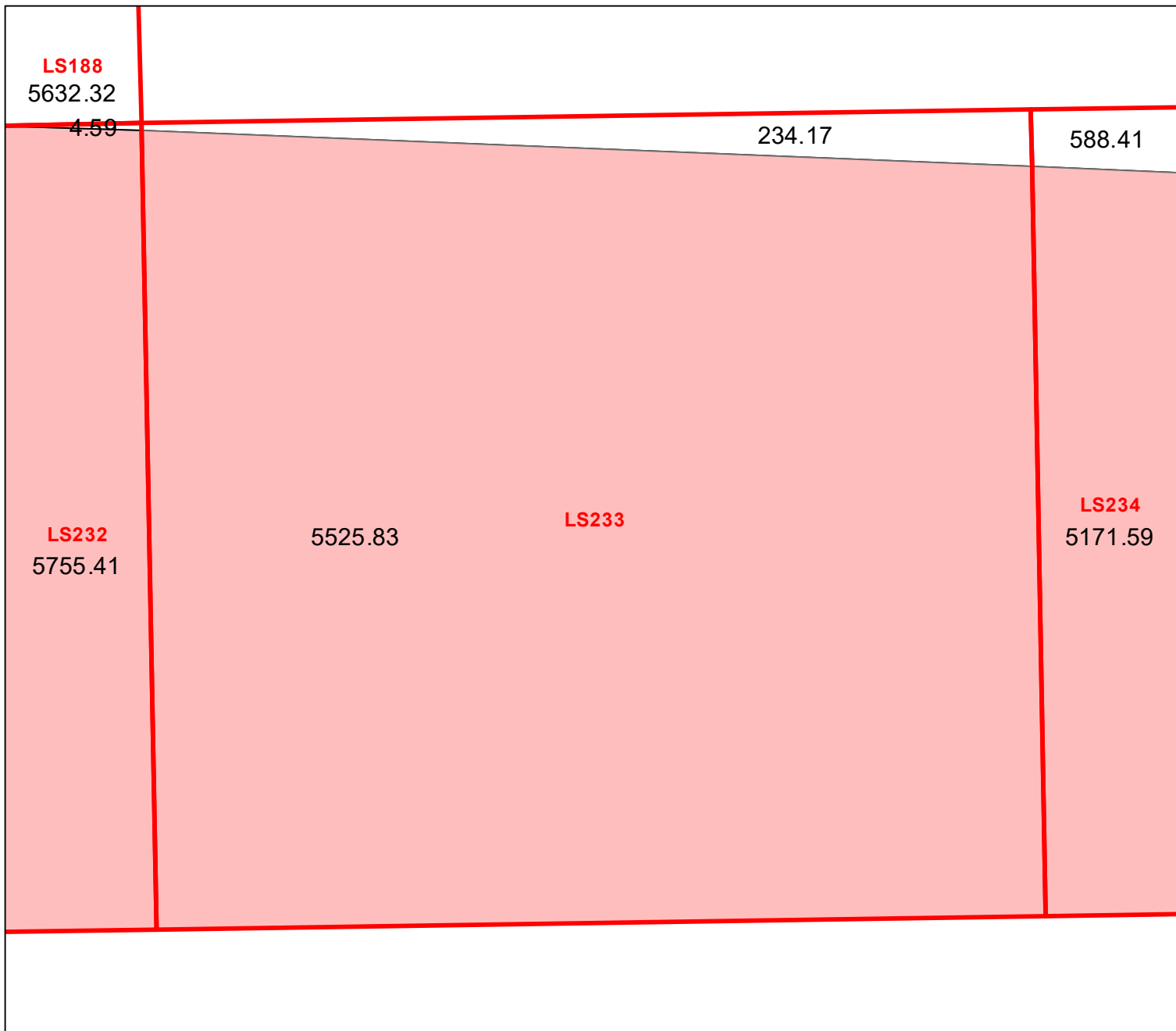

Block portion numbers are in acres

LS232

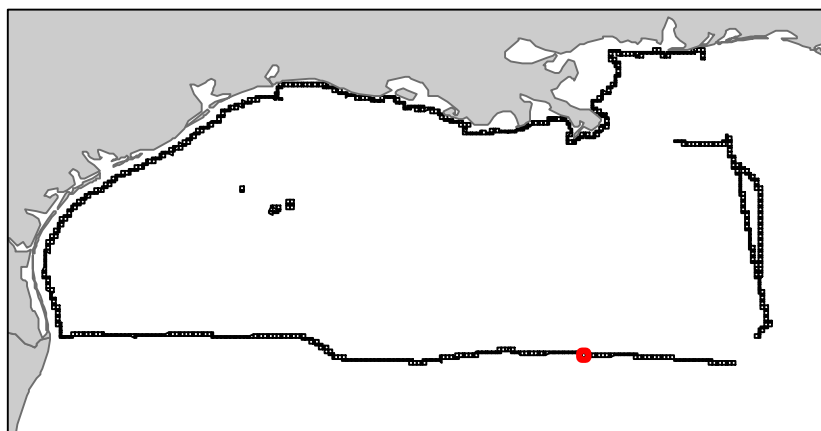
Lund South

NG16-07

Block 233



- Split Block
- Deferred Portion
- Portion Landward of the SLA
- Portion that is Non-US Jurisdiction
- Available Portion of Block
- Portion Under Moratorium
- Active Lease (Not-available)




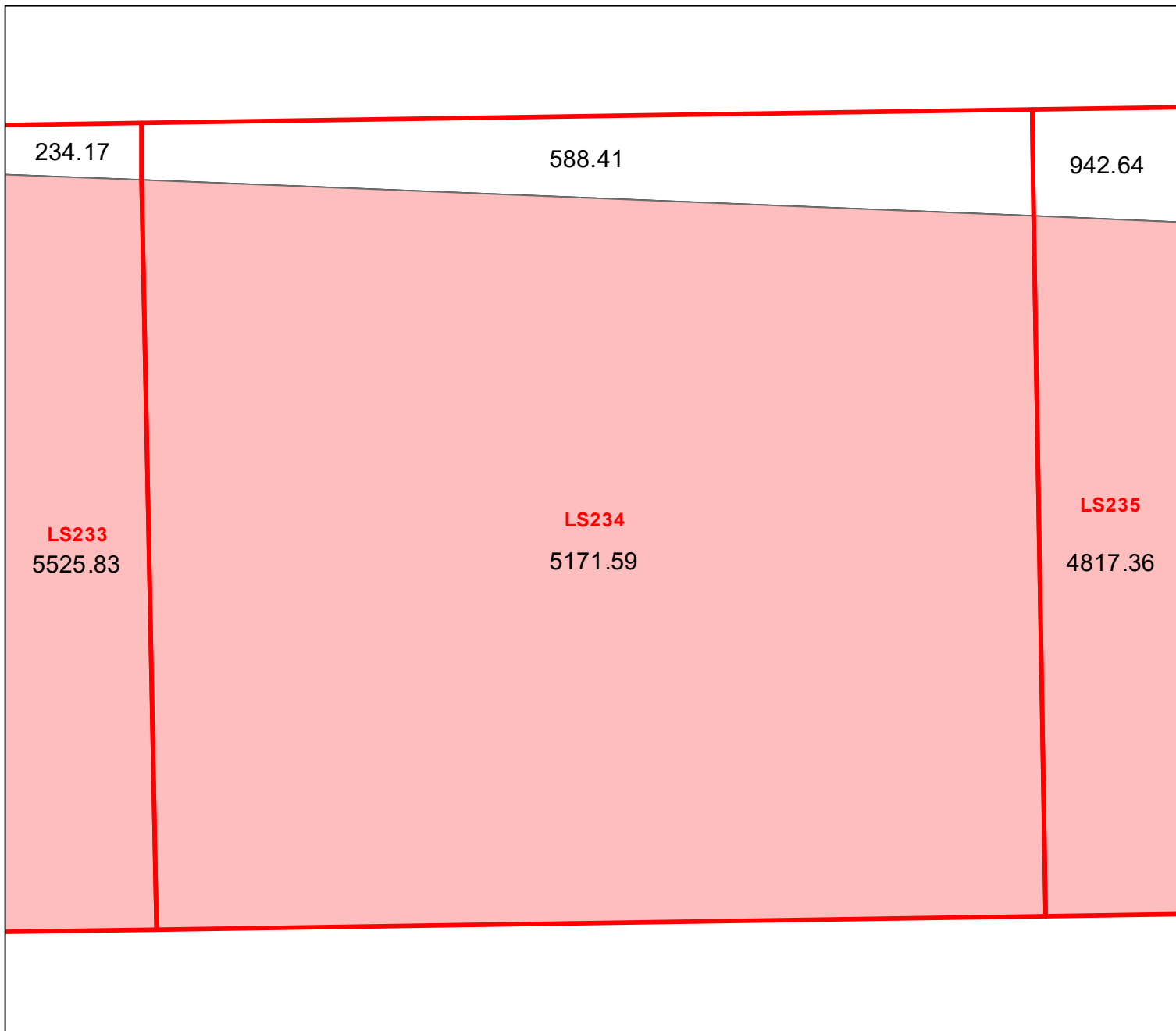
Block portion numbers are in acres




LS233

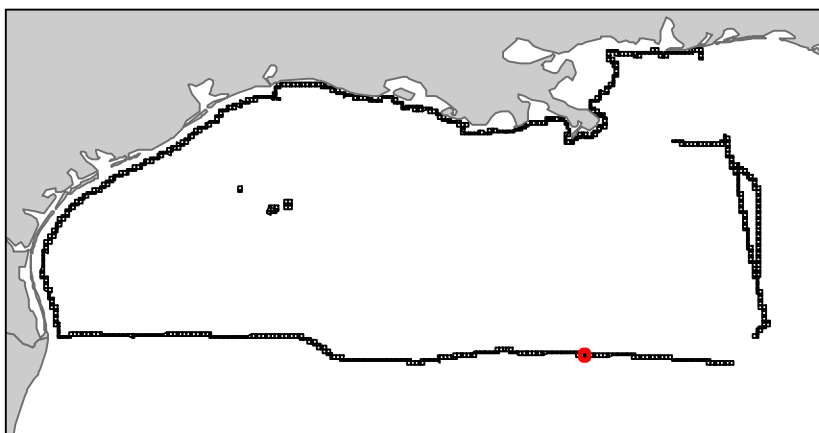
Lund South

NG16-07

Block 234



-  Split Block
-  Deferred Portion
-  Portion Landward of the SLA
-  Portion that is Non-US Jurisdiction
-  Available Portion of Block
-  Portion Under Moratorium
-  Active Lease (Not-available)



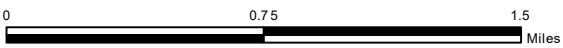
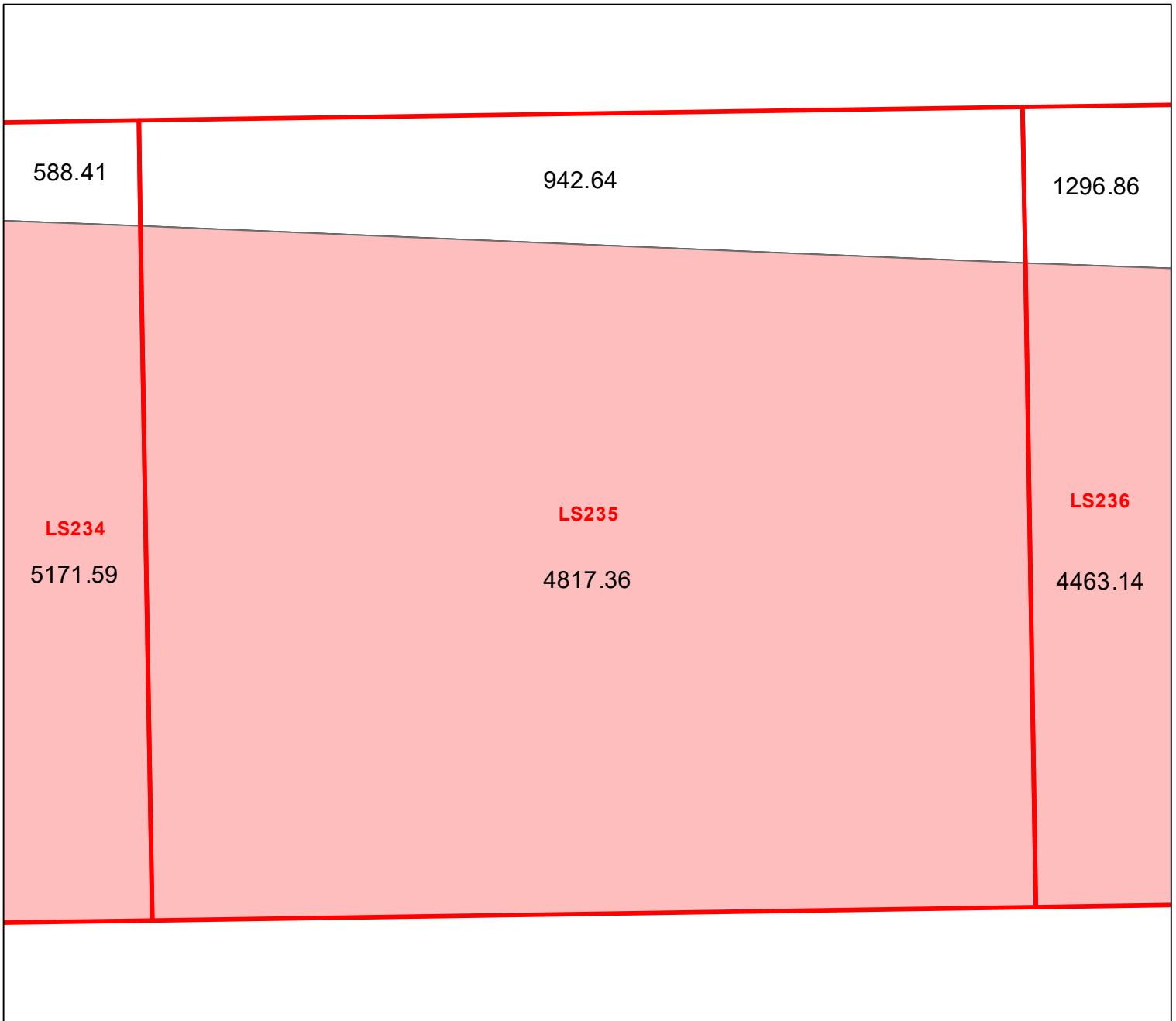
Block portion numbers are in acres

LS234

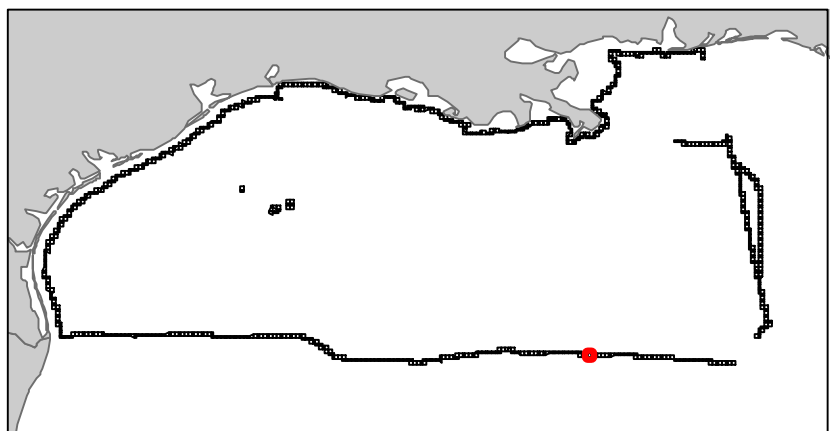
Lund South

NG16-07

Block 235



- Split Block
- Deferred Portion
- Portion Landward of the SLA
- Portion that is Non-US Jurisdiction
- Available Portion of Block
- Portion Under Moratorium
- Active Lease (Not-available)




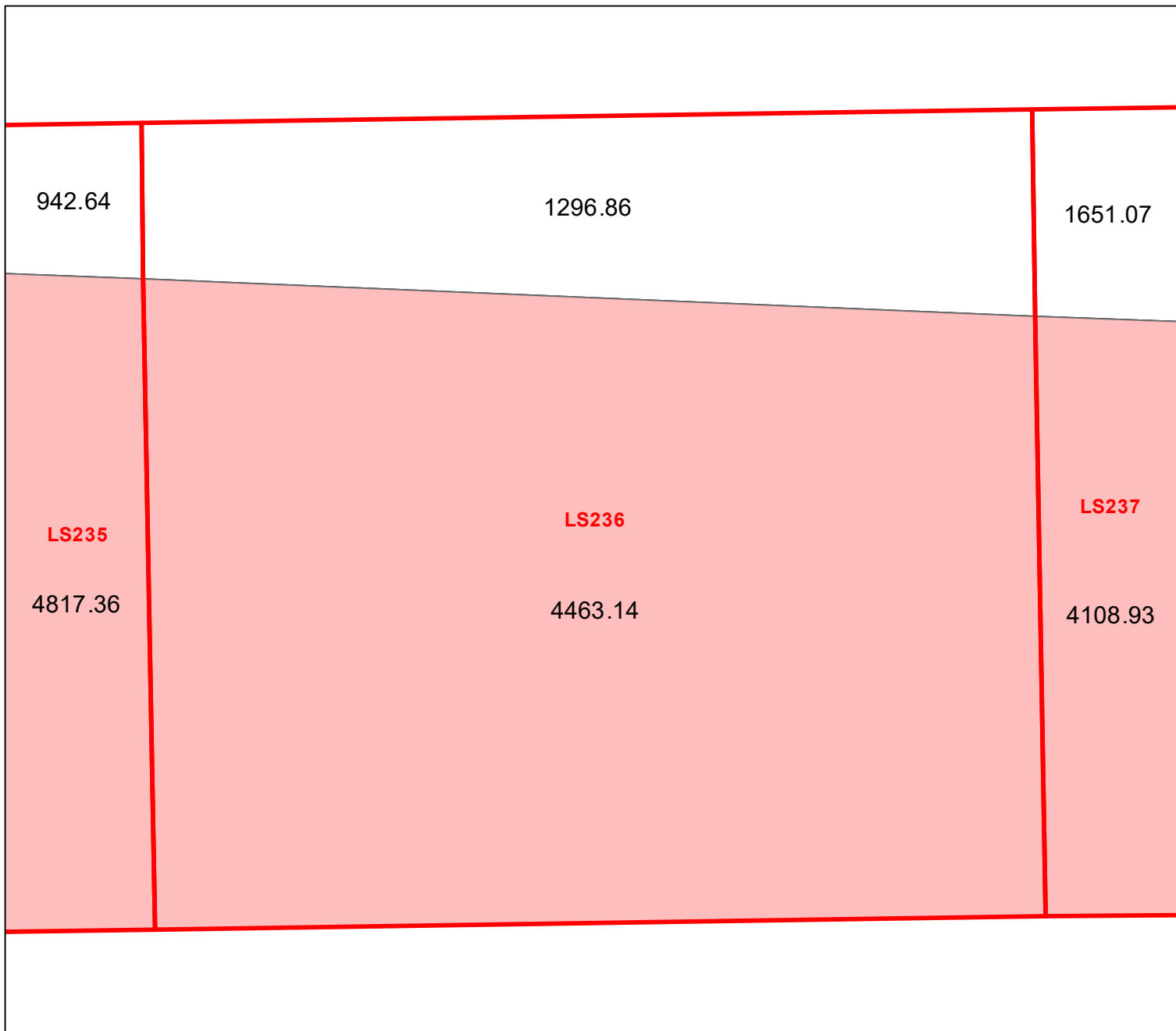

Block portion numbers are in acres

LS235

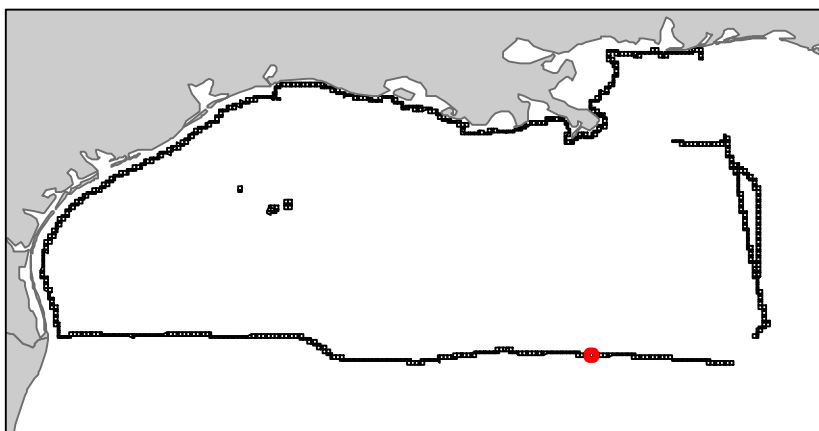
Lund South

NG16-07

Block 236



- Split Block
- Deferred Portion
- Portion Landward of the SLA
- Portion that is Non-US Jurisdiction
- Available Portion of Block
- Portion Under Moratorium
- Active Lease (Not-available)




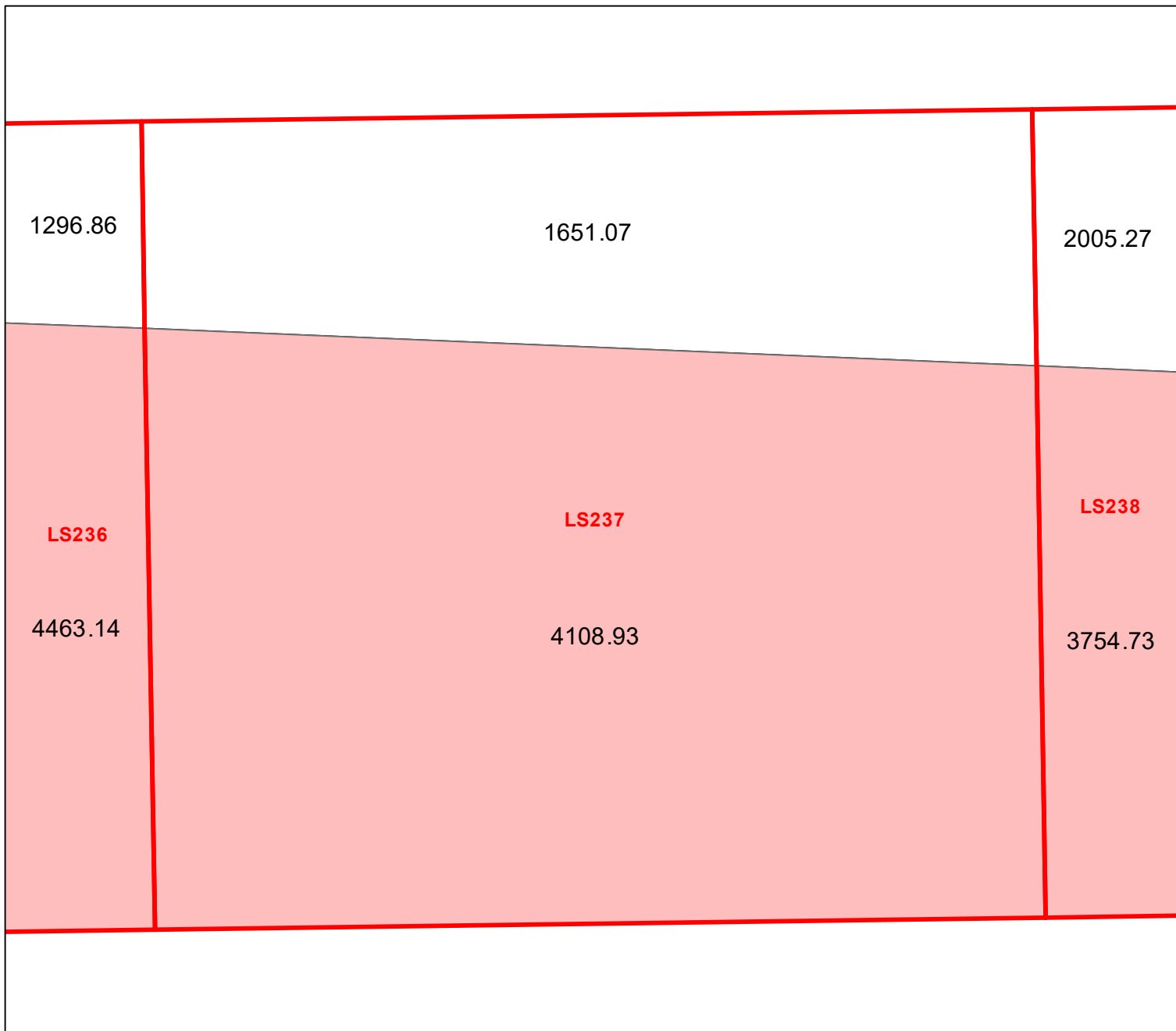
Block portion numbers are in acres

LS236

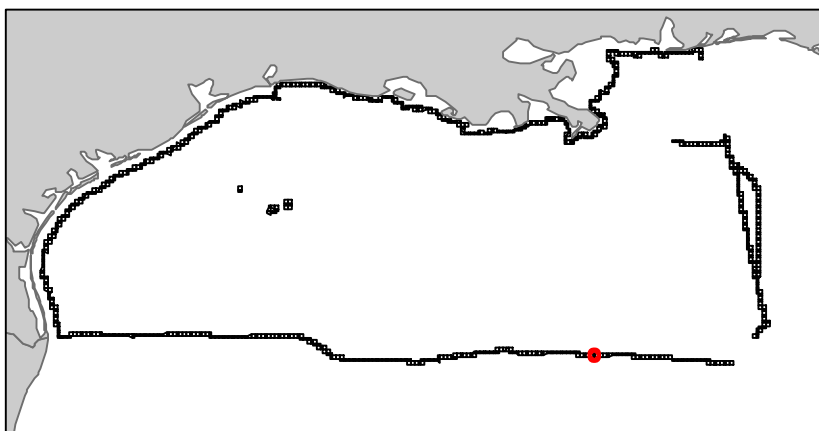
Lund South

NG16-07

Block 237



-  Split Block
-  Deferred Portion
-  Portion Landward of the SLA
-  Portion that is Non-US Jurisdiction
-  Available Portion of Block
-  Portion Under Moratorium
-  Active Lease (Not-available)



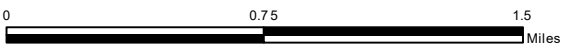
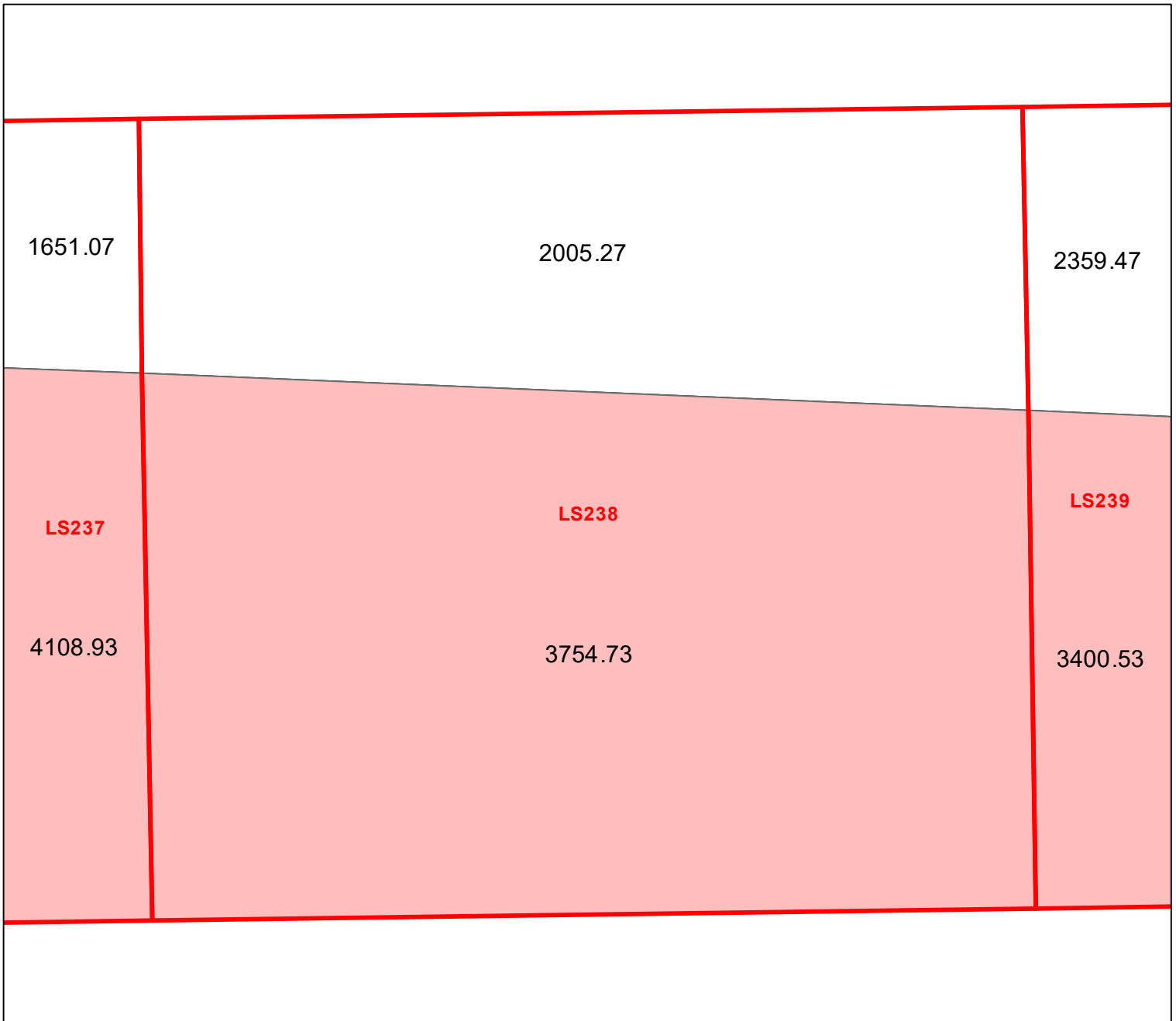
Block portion numbers are in acres




LS237

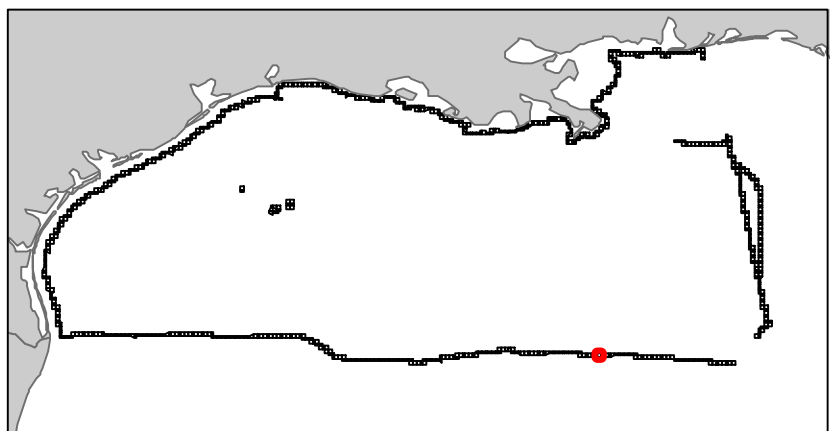
Lund South

NG16-07

Block 238



-  Split Block
-  Deferred Portion
-  Portion Landward of the SLA
-  Portion that is Non-US Jurisdiction
-  Available Portion of Block
-  Portion Under Moratorium
-  Active Lease (Not-available)




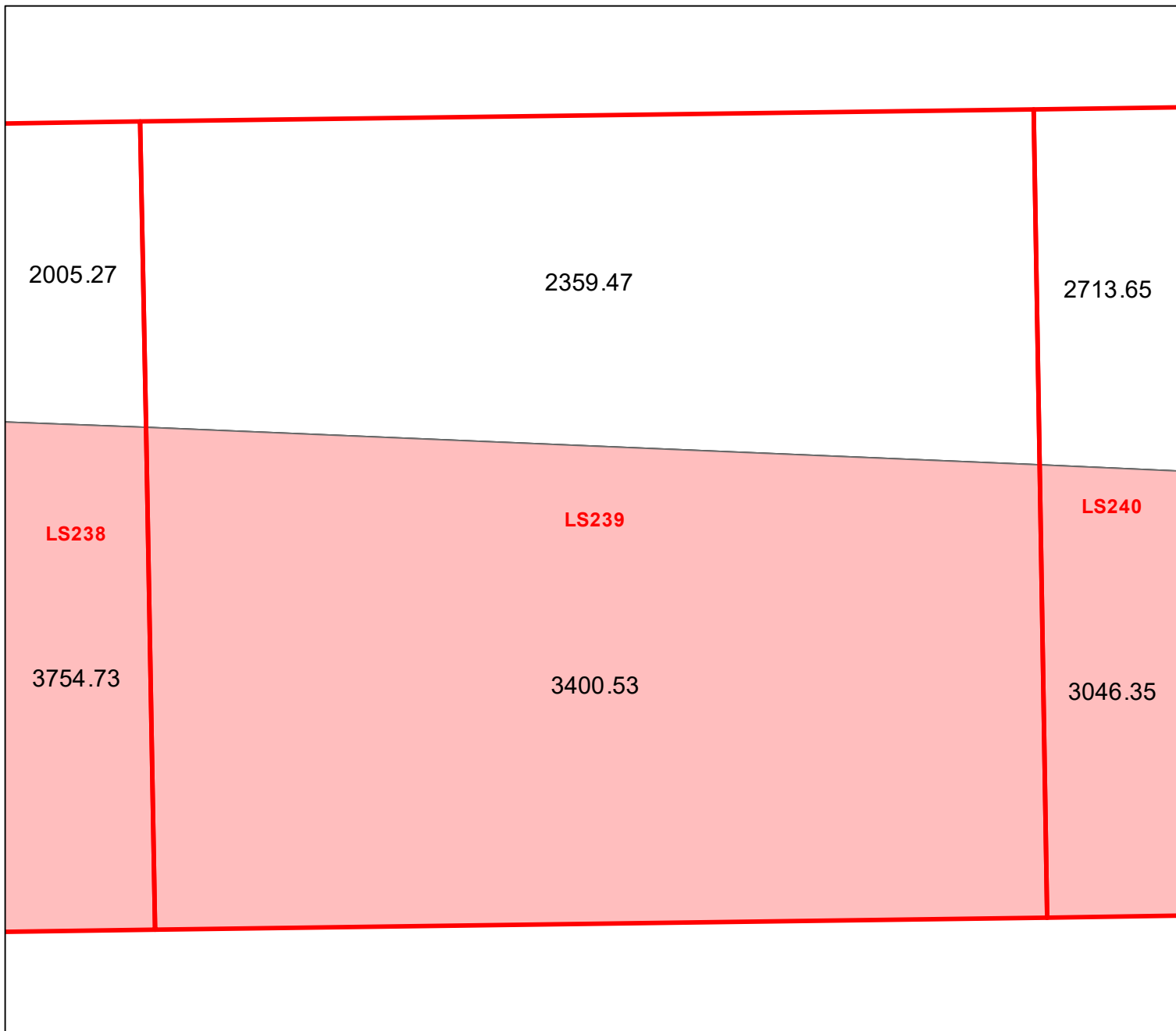
Block portion numbers are in acres

LS238

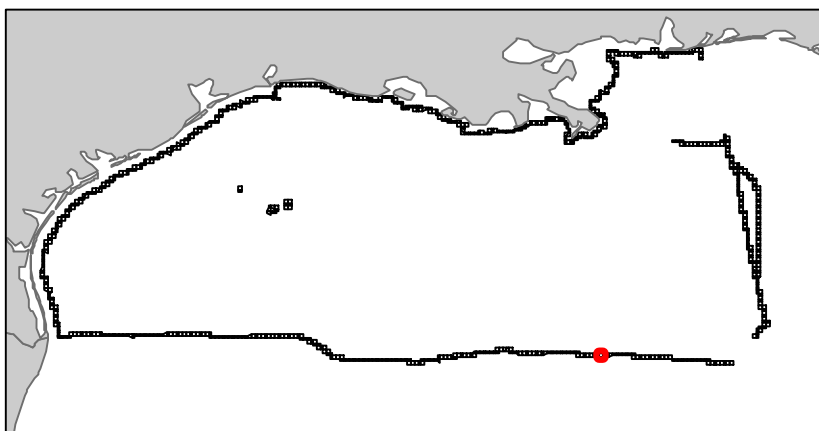
Lund South

NG16-07

Block 239



- Split Block
- Deferred Portion
- Portion Landward of the SLA
- Portion that is Non-US Jurisdiction
- Available Portion of Block
- Portion Under Moratorium
- Active Lease (Not-available)




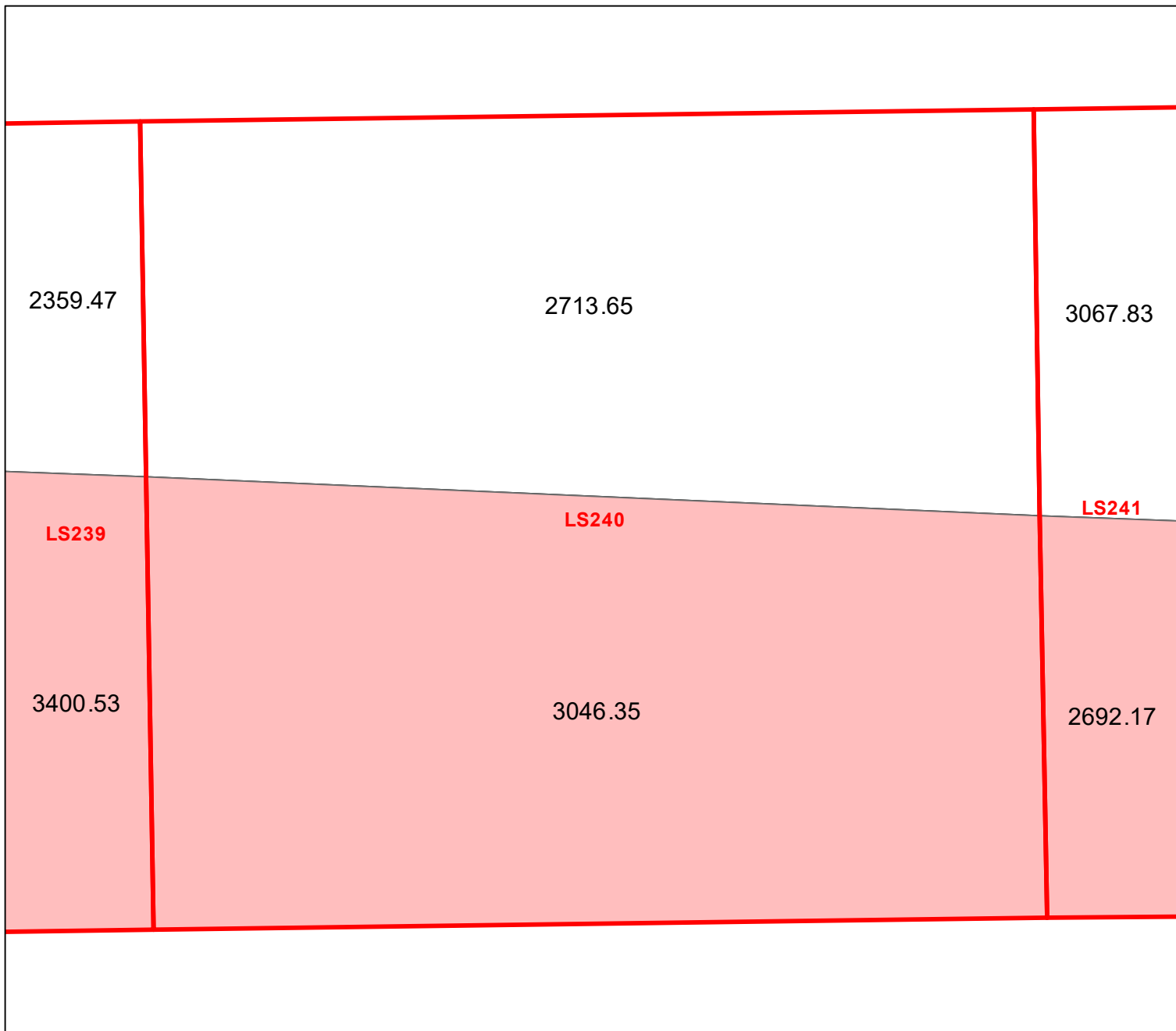
Block portion numbers are in acres

LS239

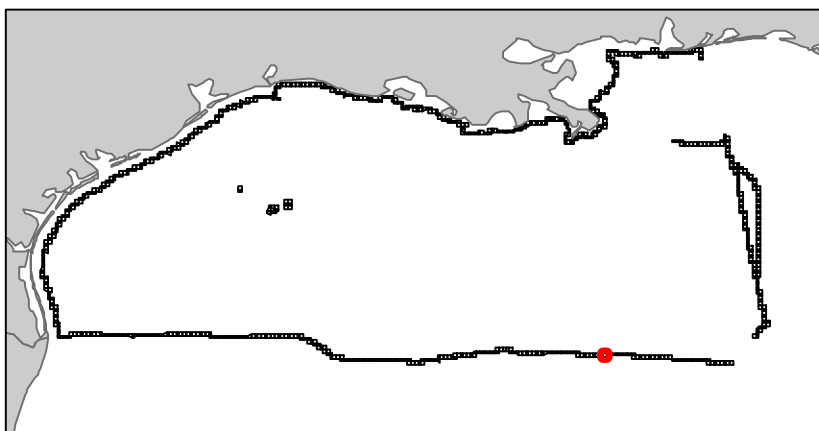
Lund South

NG16-07

Block 240



-  Split Block
-  Deferred Portion
-  Portion Landward of the SLA
-  Portion that is Non-US Jurisdiction
-  Available Portion of Block
-  Portion Under Moratorium
-  Active Lease (Not-available)




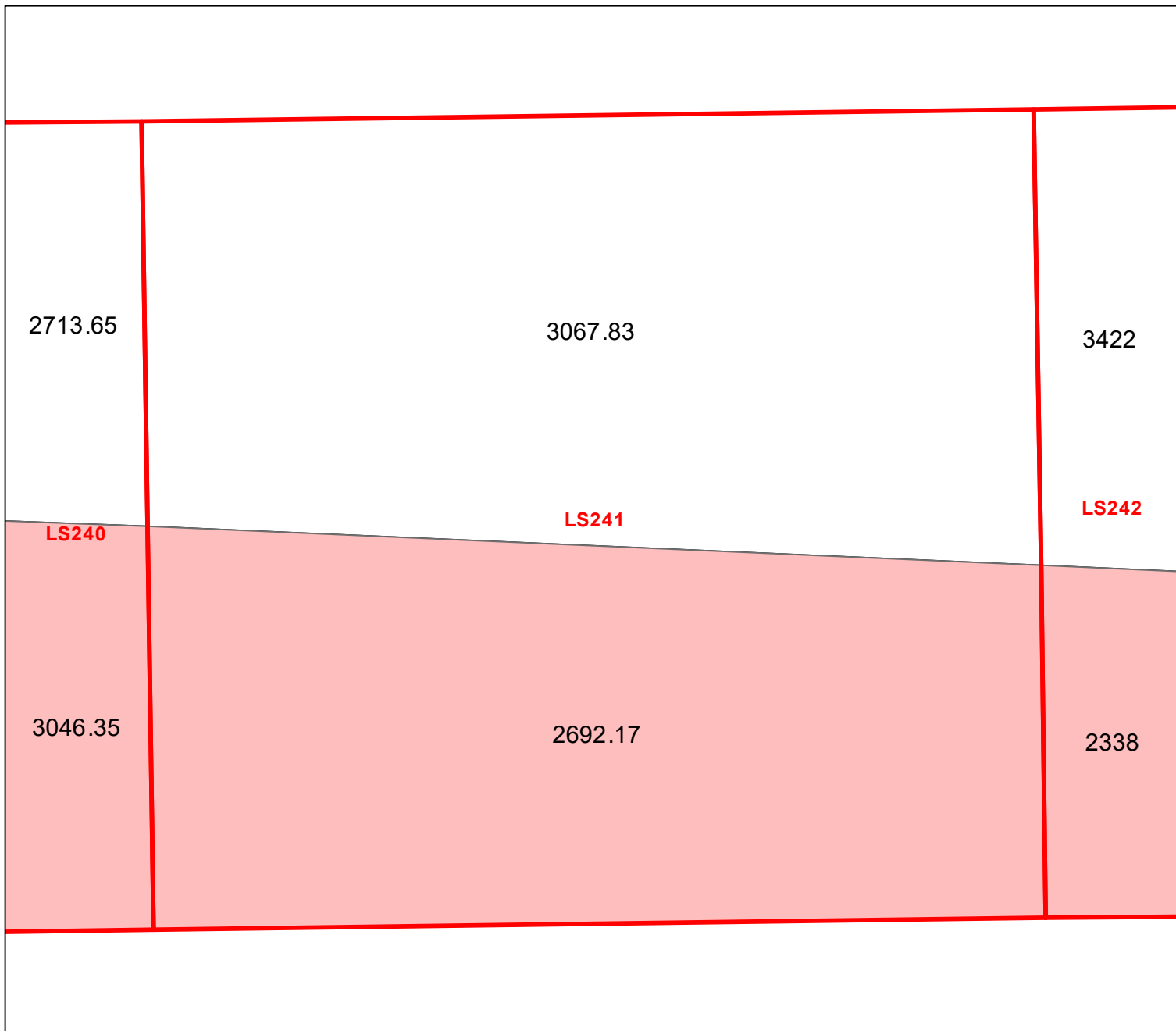

Block portion numbers are in acres

LS240

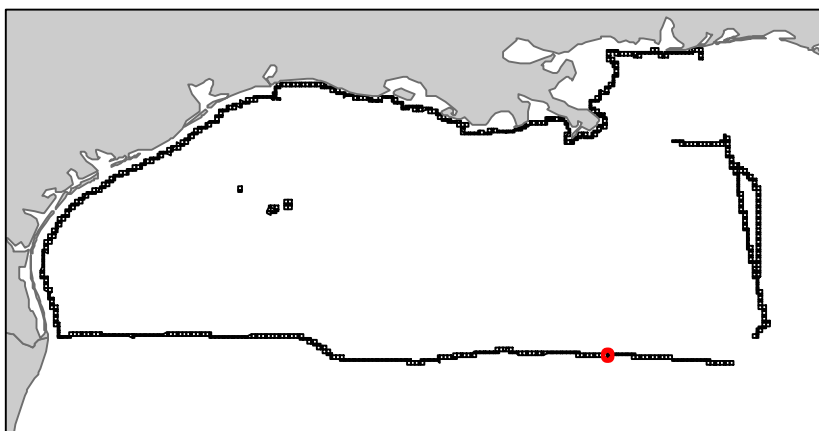
Lund South

NG16-07

Block 241



- Split Block
- Deferred Portion
- Portion Landward of the SLA
- Portion that is Non-US Jurisdiction
- Available Portion of Block
- Portion Under Moratorium
- Active Lease (Not-available)




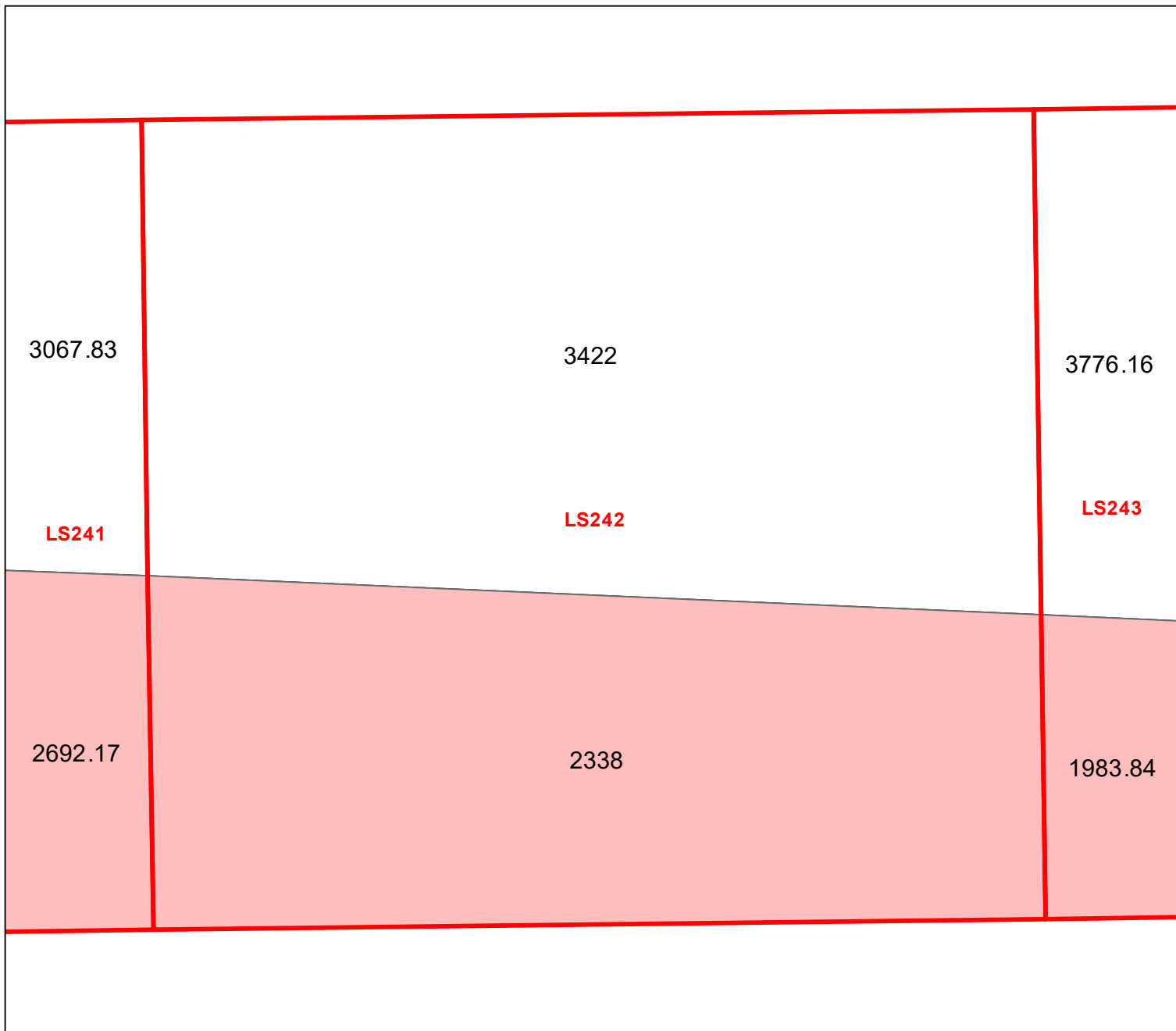
Block portion numbers are in acres


LS241

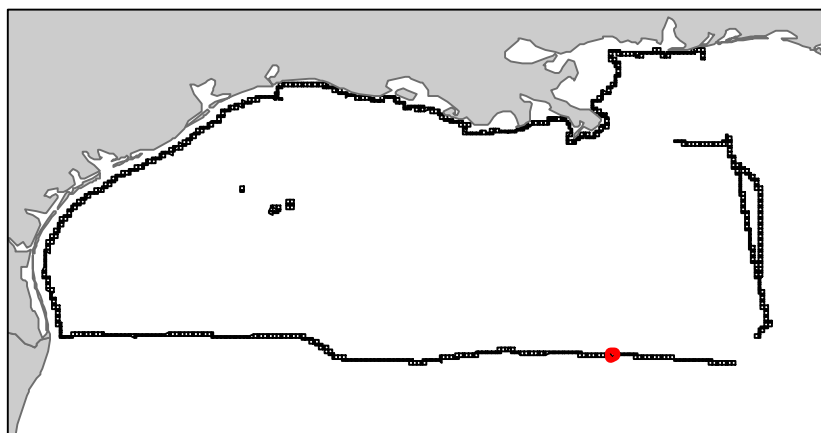
Lund South

NG16-07

Block 242



-  Split Block
-  Deferred Portion
-  Portion Landward of the SLA
-  Portion that is Non-US Jurisdiction
-  Available Portion of Block
-  Portion Under Moratorium
-  Active Lease (Not-available)




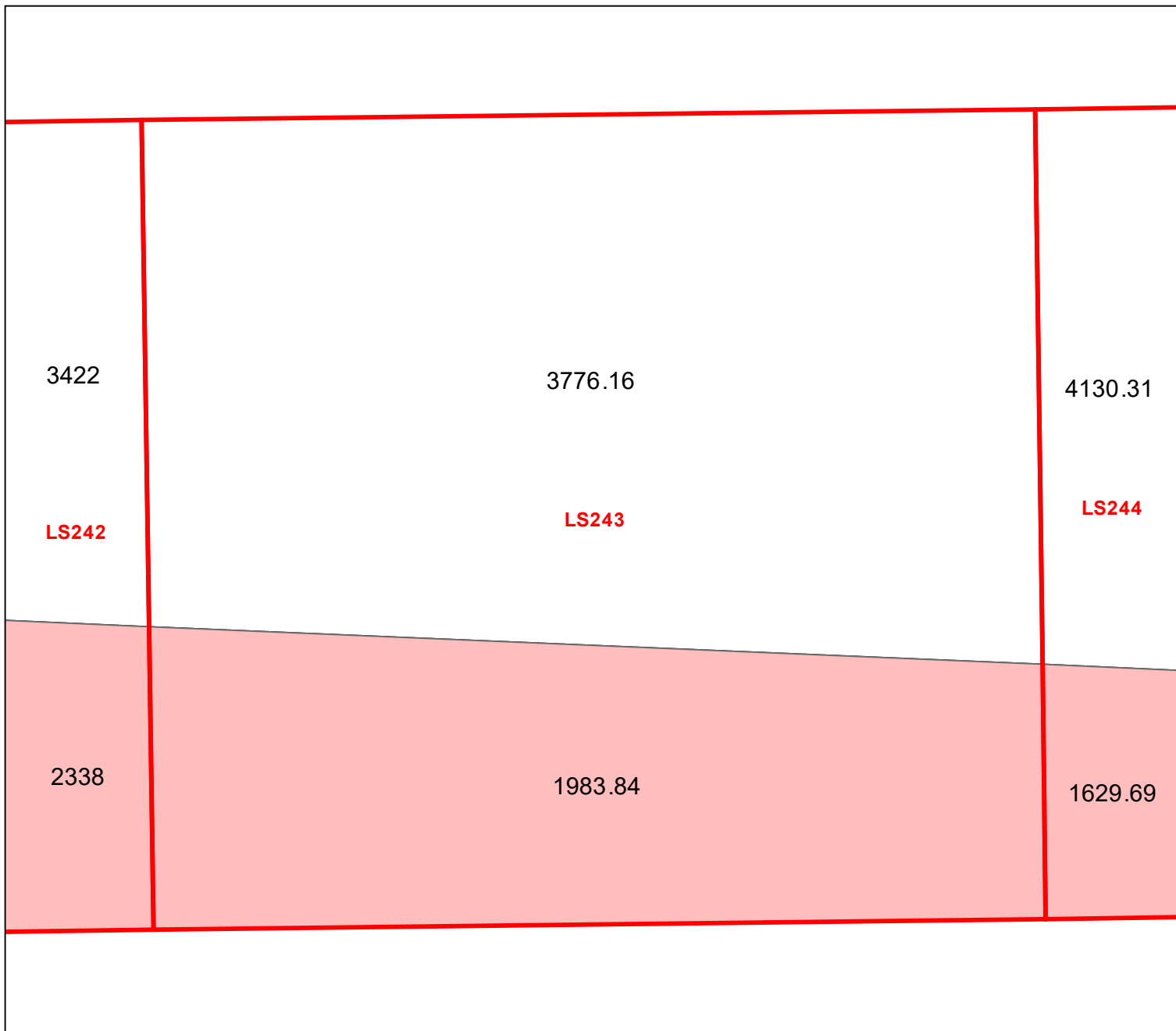

Block portion numbers are in acres

LS242

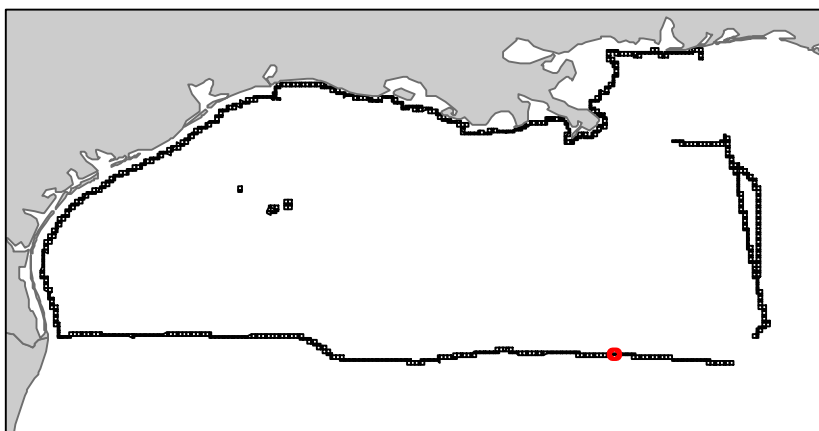
Lund South

NG16-07

Block 243



-  Split Block
-  Deferred Portion
-  Portion Landward of the SLA
-  Portion that is Non-US Jurisdiction
-  Available Portion of Block
-  Portion Under Moratorium
-  Active Lease (Not-available)




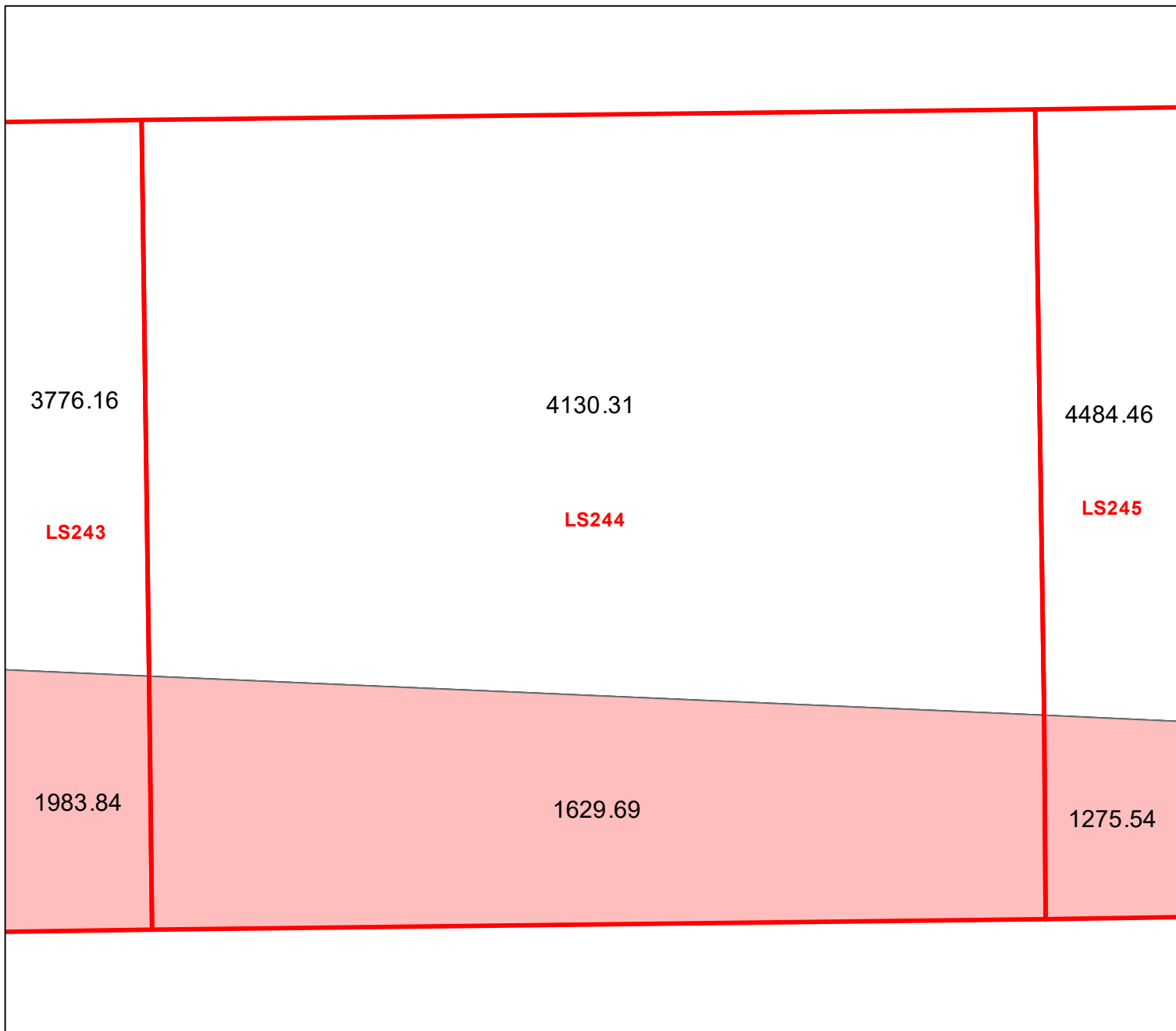

Block portion numbers are in acres

LS243

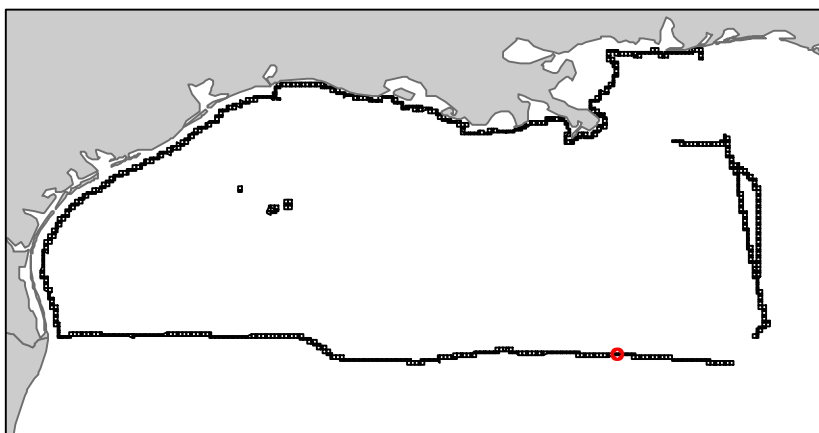
Lund South

NG16-07

Block 244



-  Split Block
-  Deferred Portion
-  Portion Landward of the SLA
-  Portion that is Non-US Jurisdiction
-  Available Portion of Block
-  Portion Under Moratorium
-  Active Lease (Not-available)




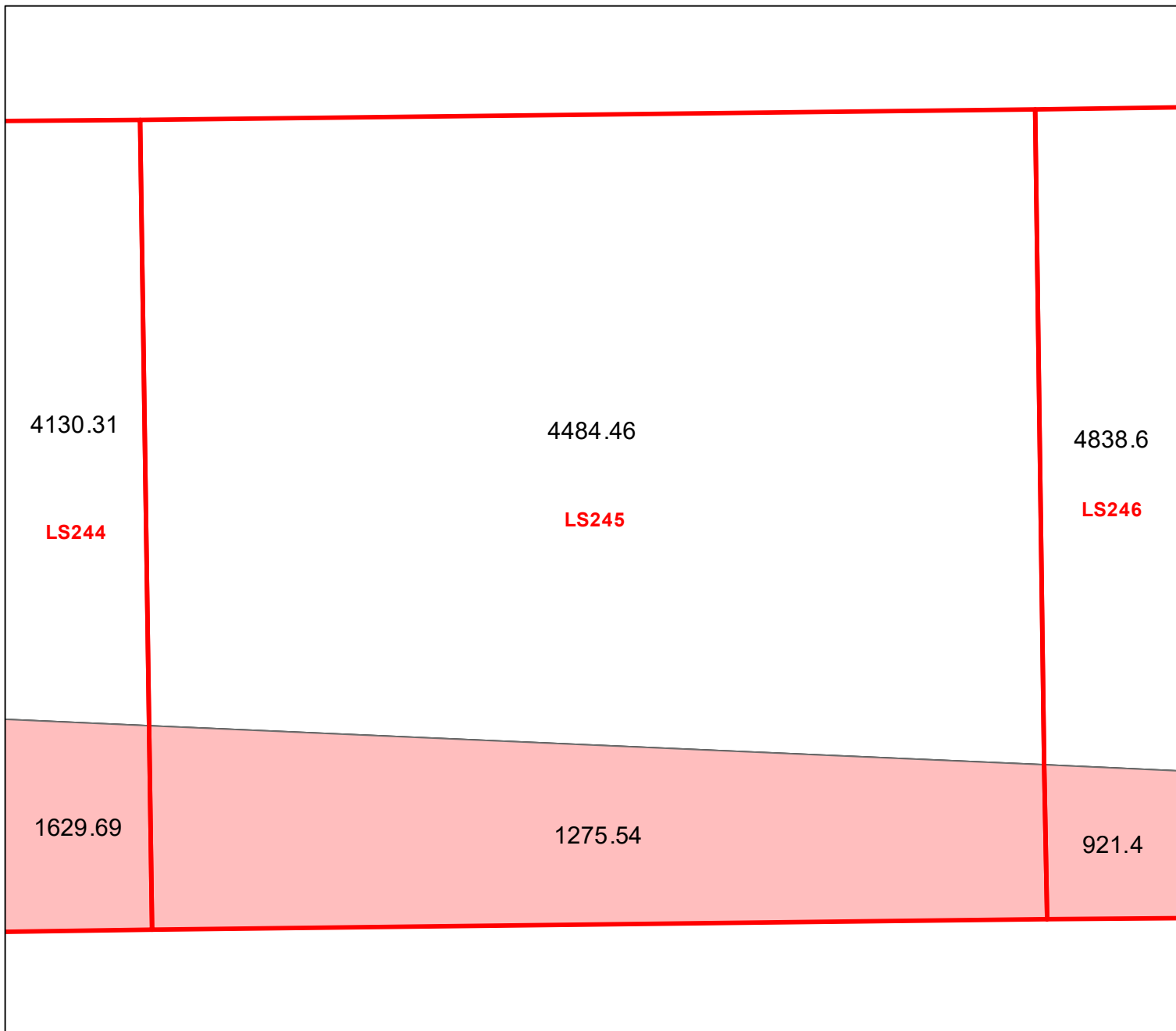
Block portion numbers are in acres



LS244

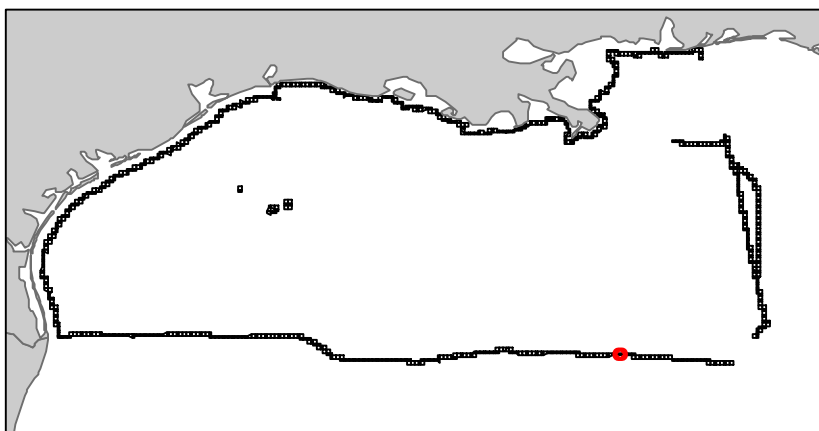
Lund South

NG16-07

Block 245



-  Split Block
-  Deferred Portion
-  Portion Landward of the SLA
-  Portion that is Non-US Jurisdiction
-  Available Portion of Block
-  Portion Under Moratorium
-  Active Lease (Not-available)




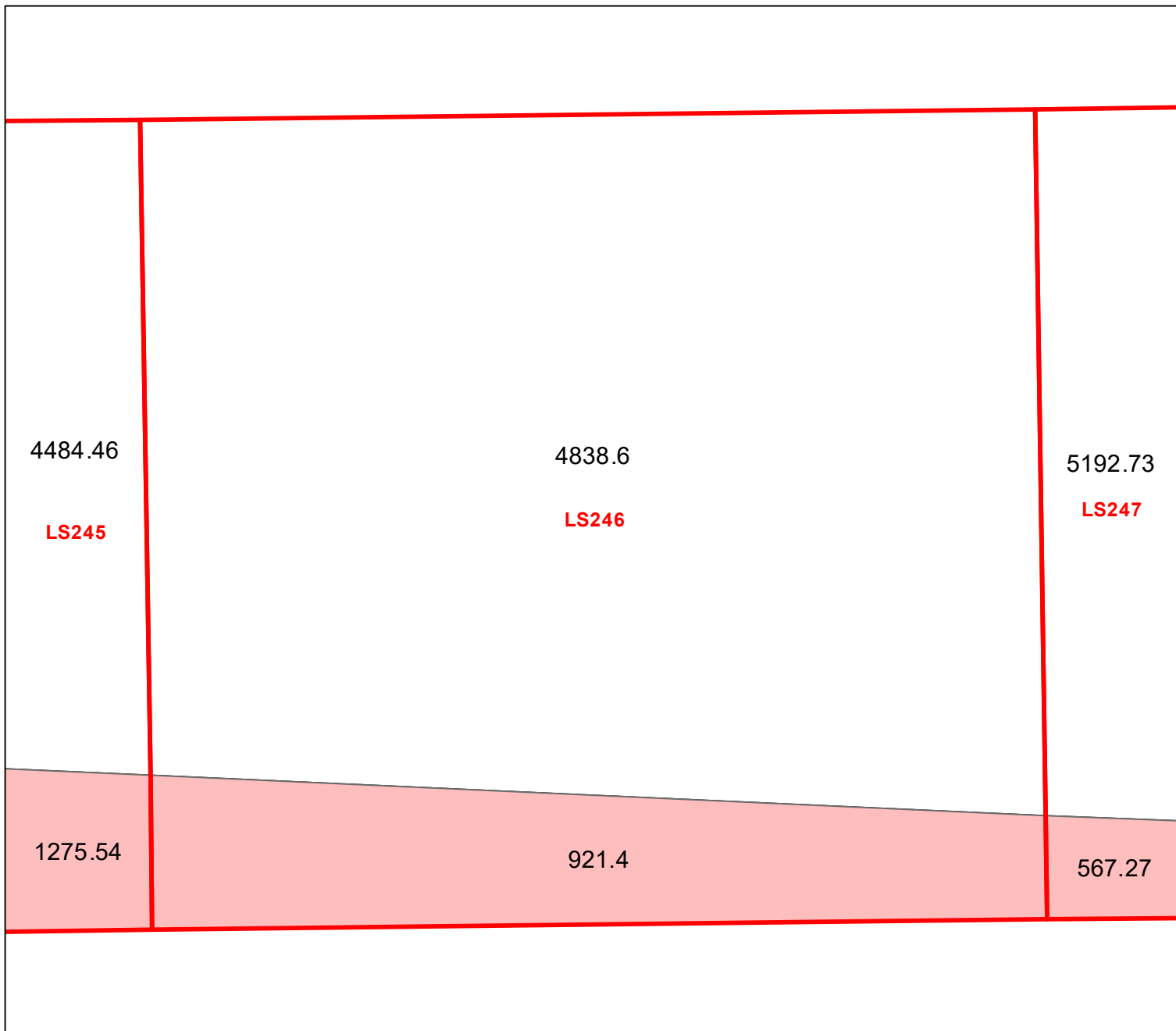
Block portion numbers are in acres

LS245

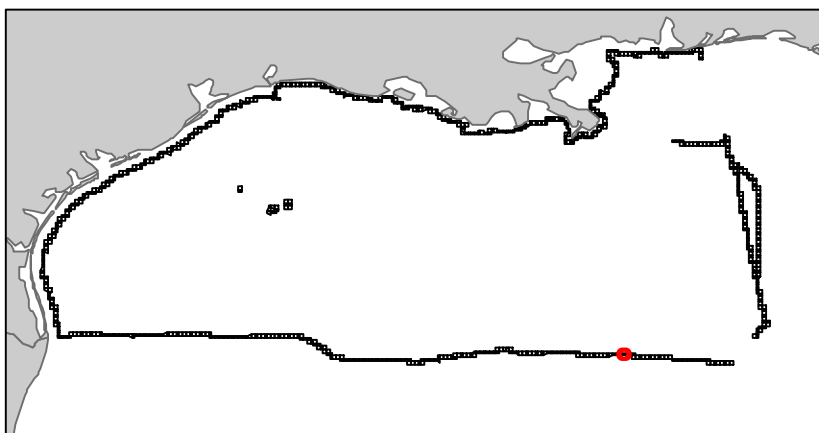
Lund South

NG16-07

Block 246



-  Split Block
-  Deferred Portion
-  Portion Landward of the SLA
-  Portion that is Non-US Jurisdiction
-  Available Portion of Block
-  Portion Under Moratorium
-  Active Lease (Not-available)




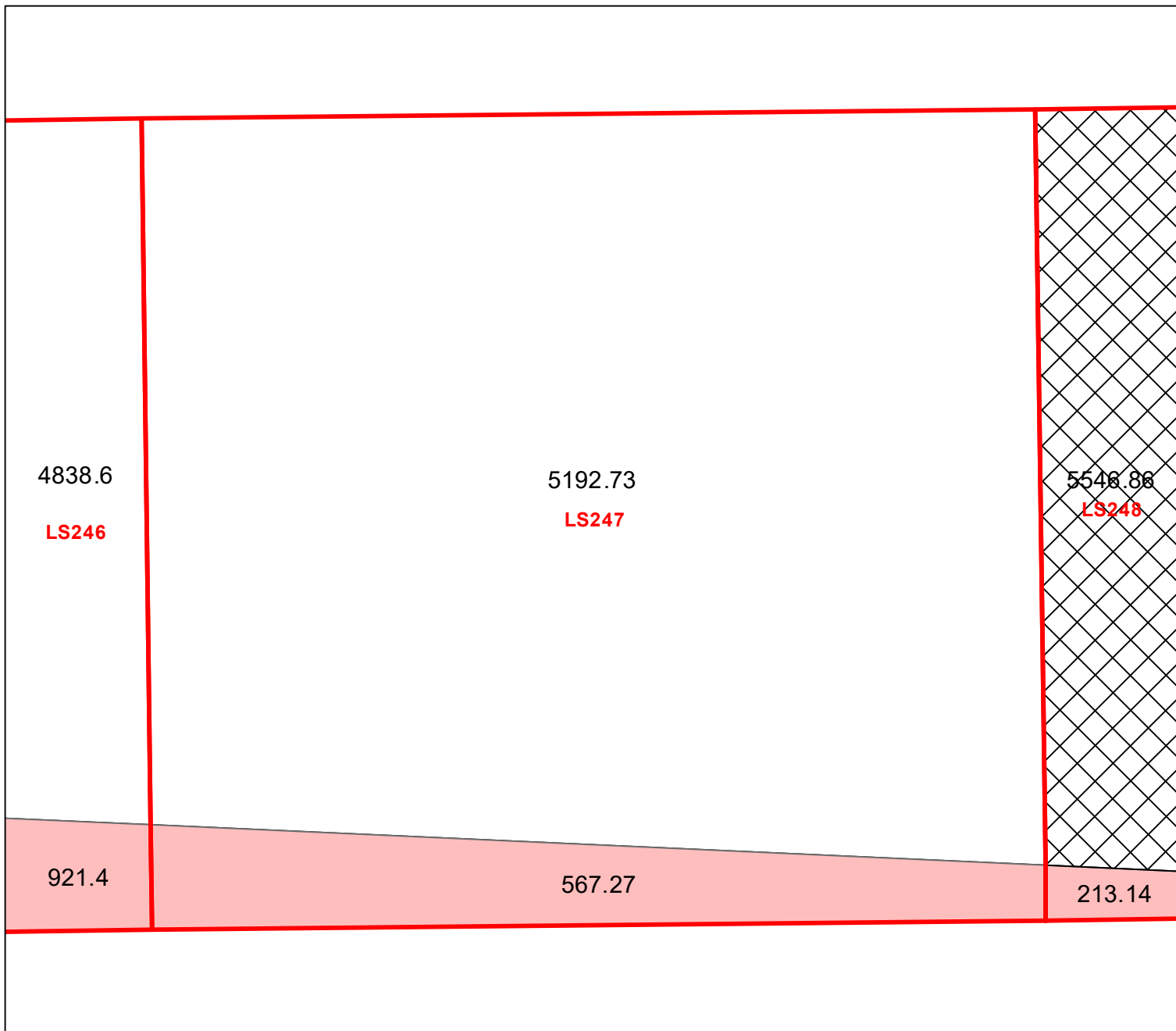
Block portion numbers are in acres

LS246

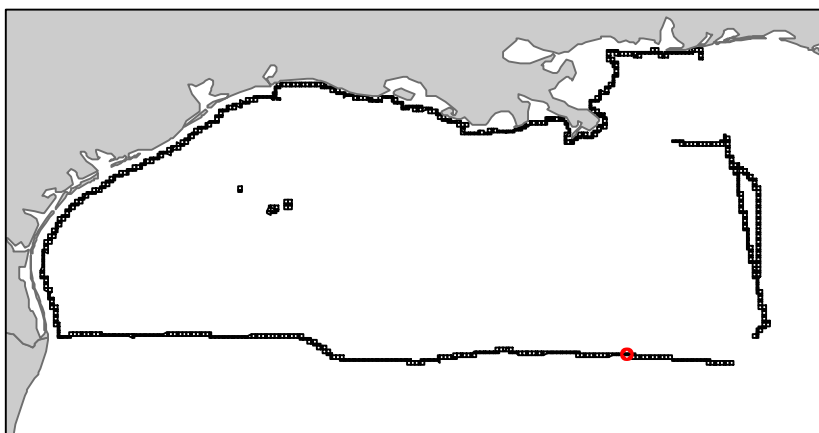
Lund South

NG16-07

Block 247



-  Split Block
-  Deferred Portion
-  Portion Landward of the SLA
-  Portion that is Non-US Jurisdiction
-  Available Portion of Block
-  Portion Under Moratorium
-  Active Lease (Not-available)



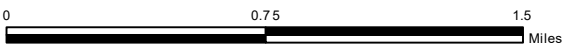
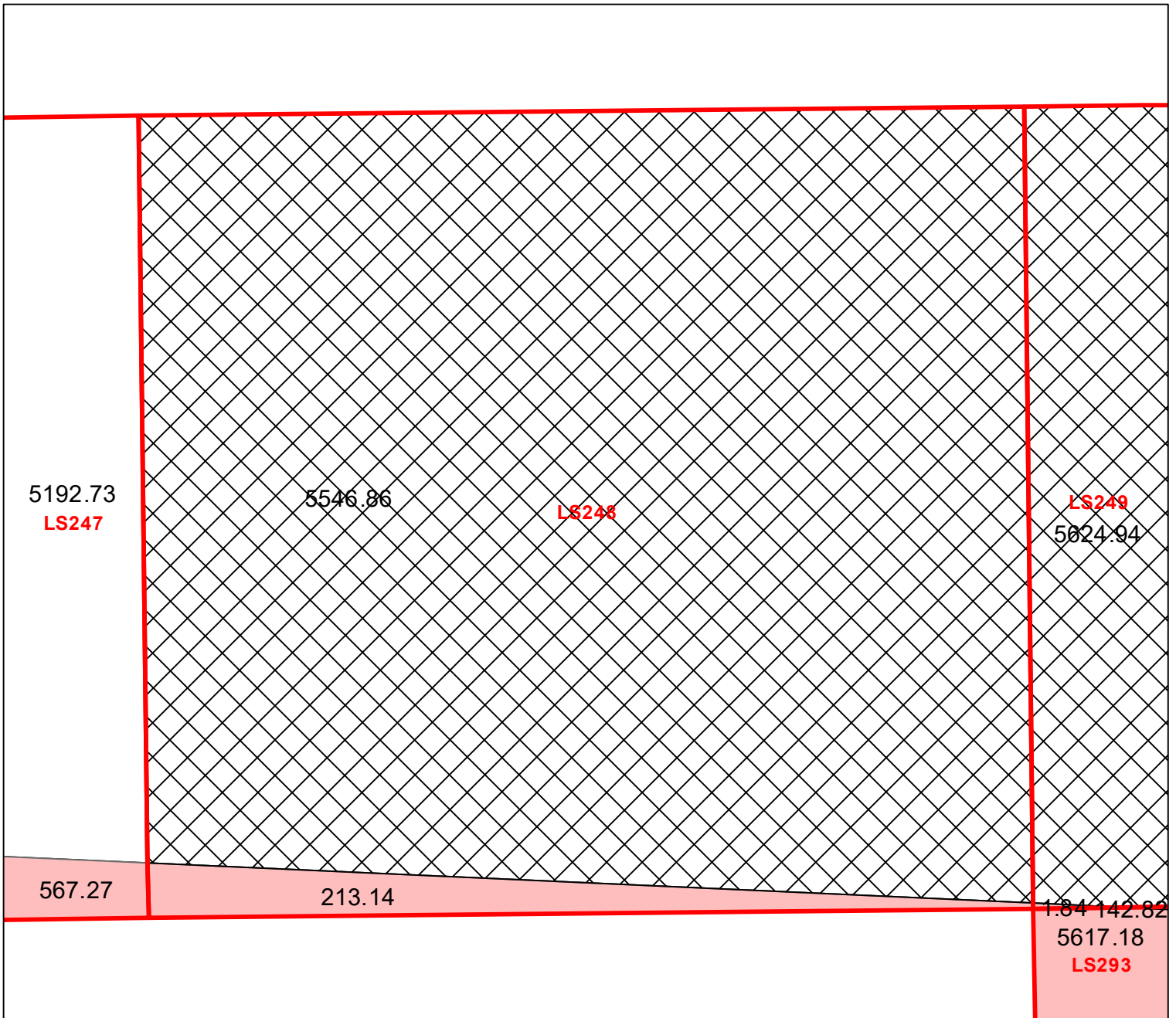
Block portion numbers are in acres

LS247

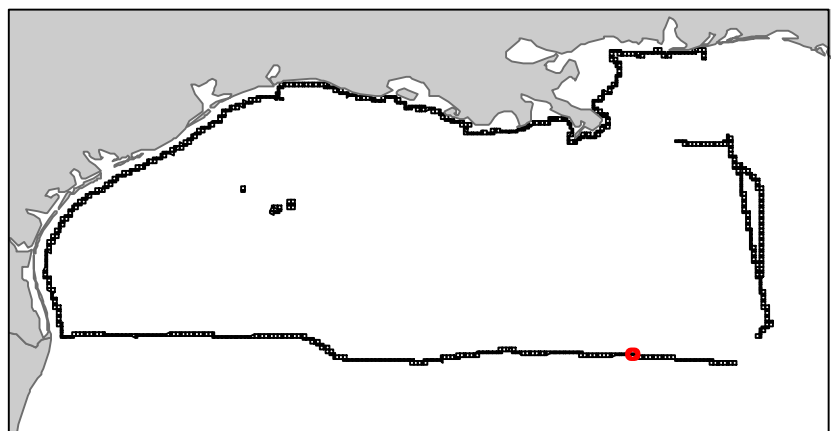
Lund South

NG16-07

Block 248



- Split Block
- Deferred Portion
- Portion Landward of the SLA
- Portion that is Non-US Jurisdiction
- Available Portion of Block
- Portion Under Moratorium
- Active Lease (Not-available)



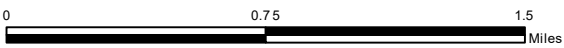
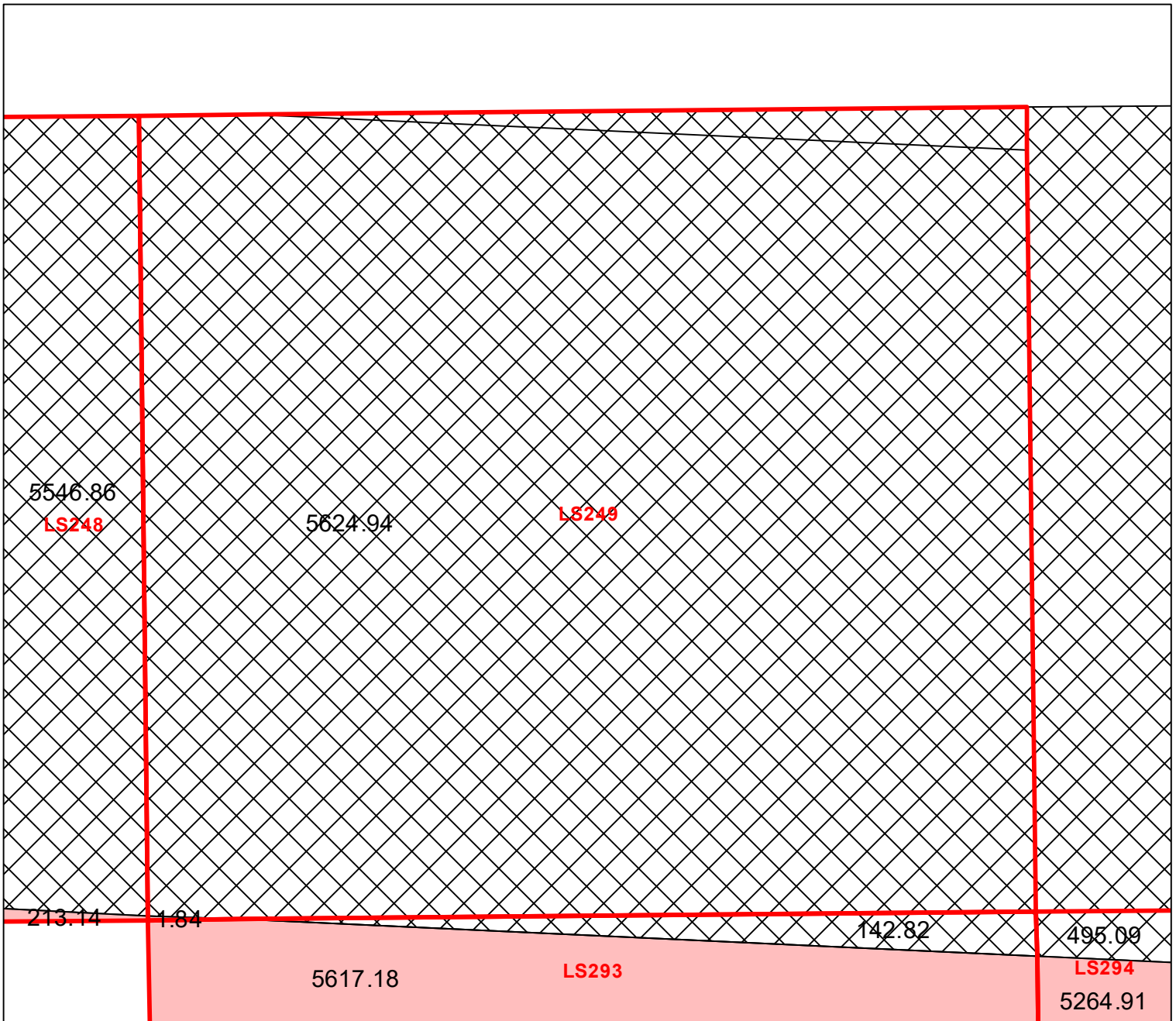
Block portion numbers are in acres

LS248

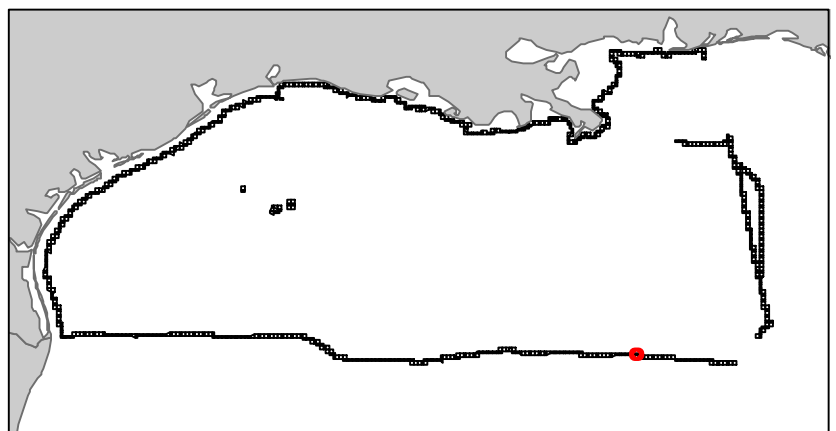
Lund South

NG16-07

Block 249



- Split Block
- Deferred Portion
- Portion Landward of the SLA
- Portion that is Non-US Jurisdiction
- Available Portion of Block
- Portion Under Moratorium
- Active Lease (Not-available)



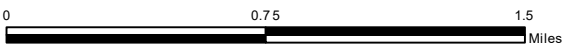
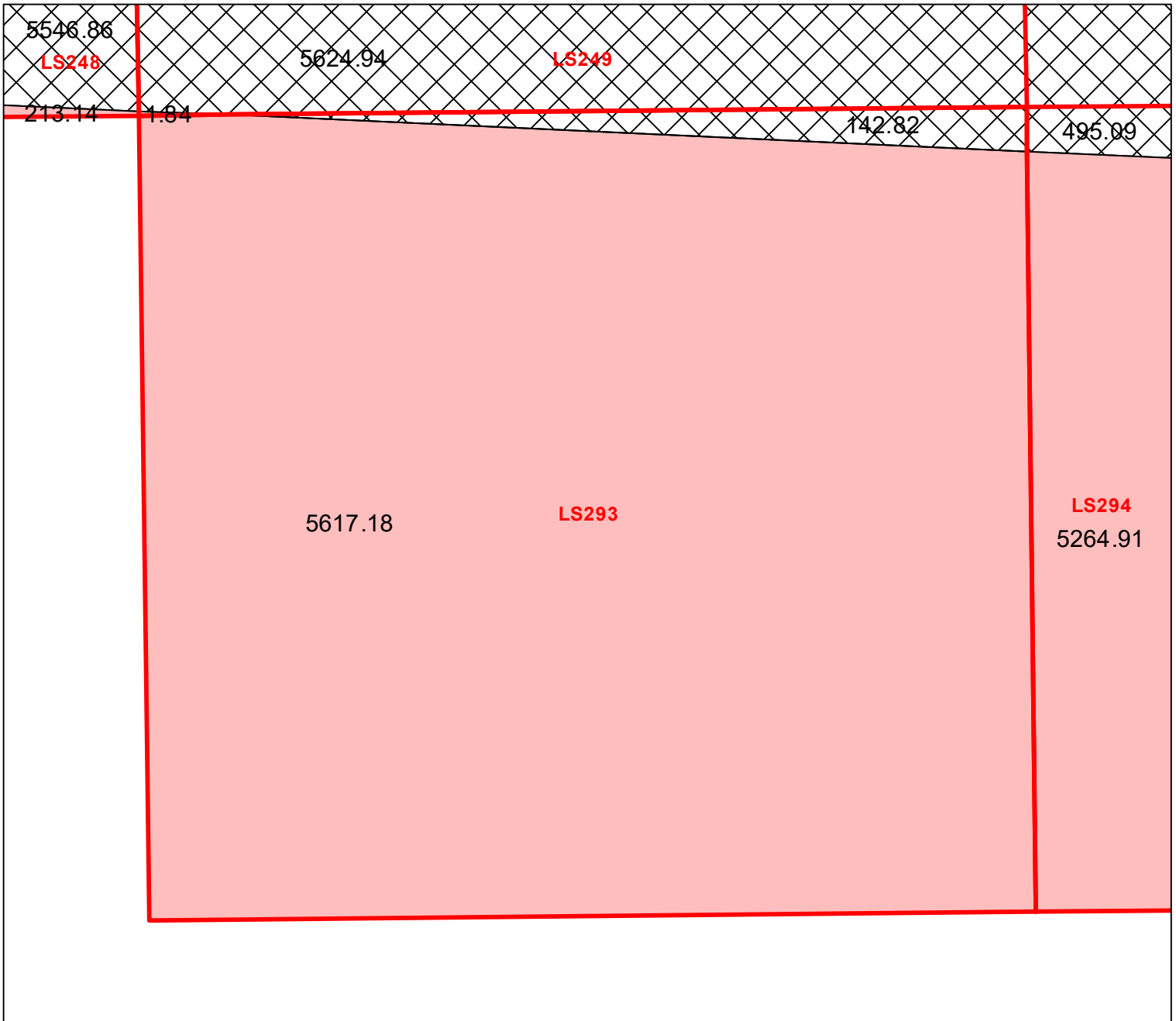
Block portion numbers are in acres







LS249

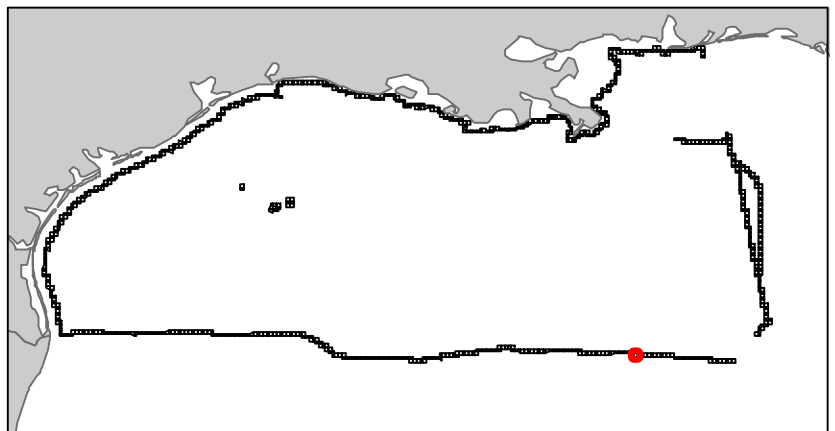
Lund South

NG16-07

Block 293



-  Split Block
-  Deferred Portion
-  Portion Landward of the SLA
-  Portion that is Non-US Jurisdiction
-  Available Portion of Block
-  Portion Under Moratorium
-  Active Lease (Not-available)




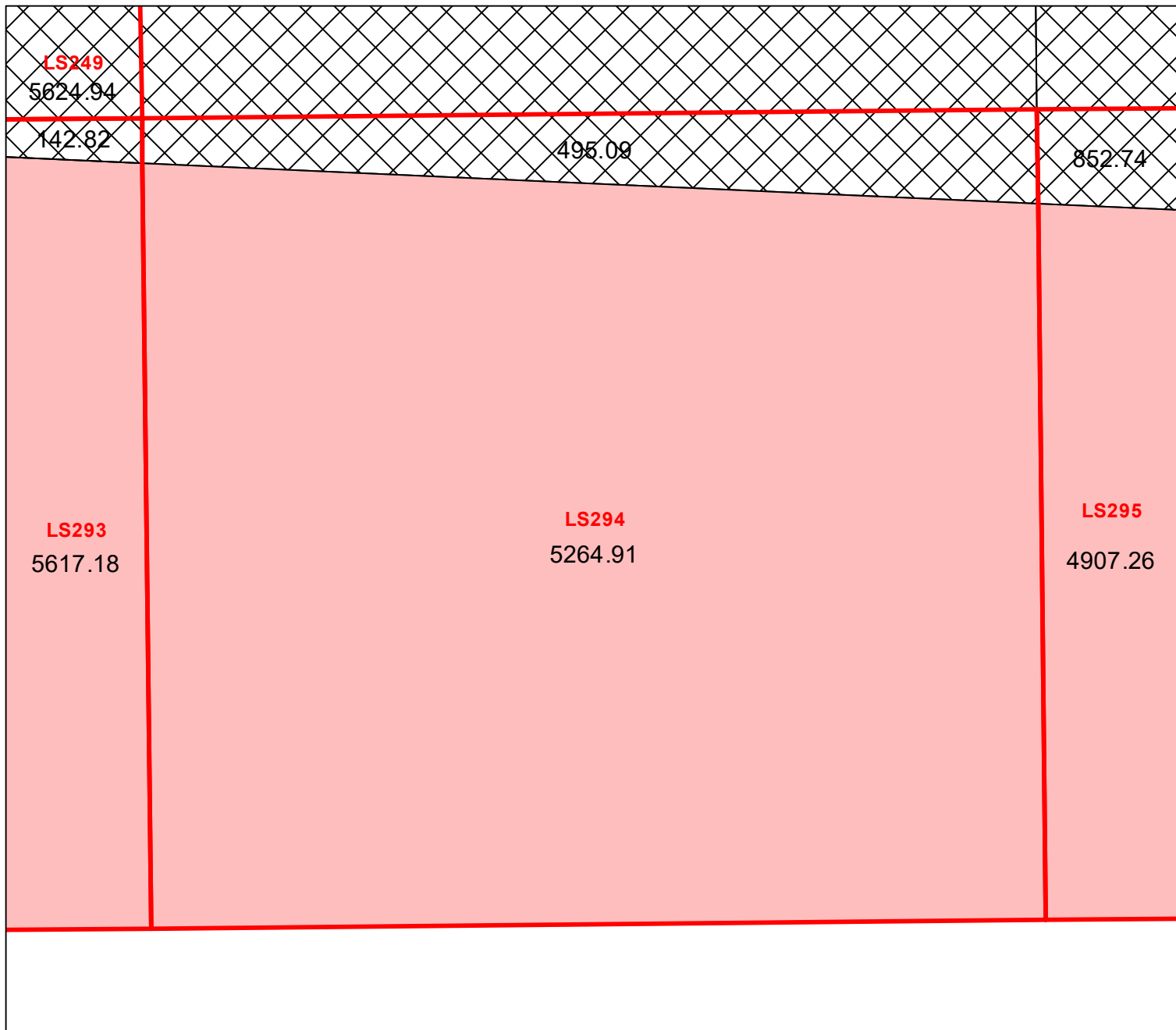
Block portion numbers are in acres

LS293

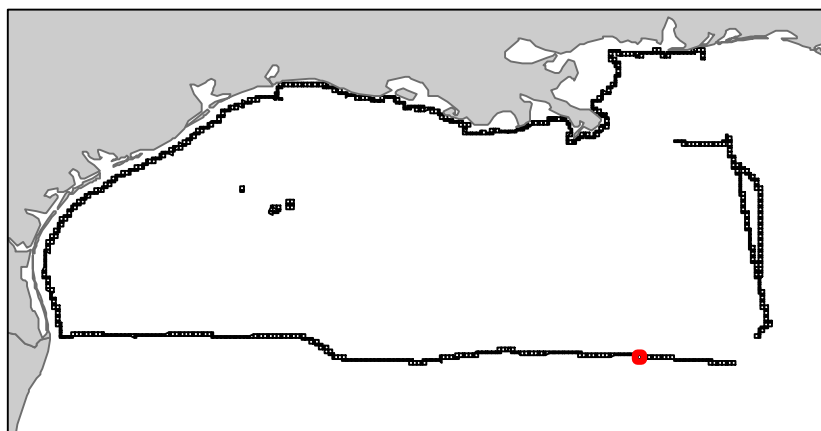
Lund South

NG16-07

Block 294



-  Split Block
-  Deferred Portion
-  Portion Landward of the SLA
-  Portion that is Non-US Jurisdiction
-  Available Portion of Block
-  Portion Under Moratorium
-  Active Lease (Not-available)



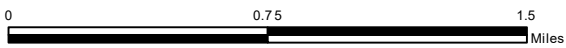
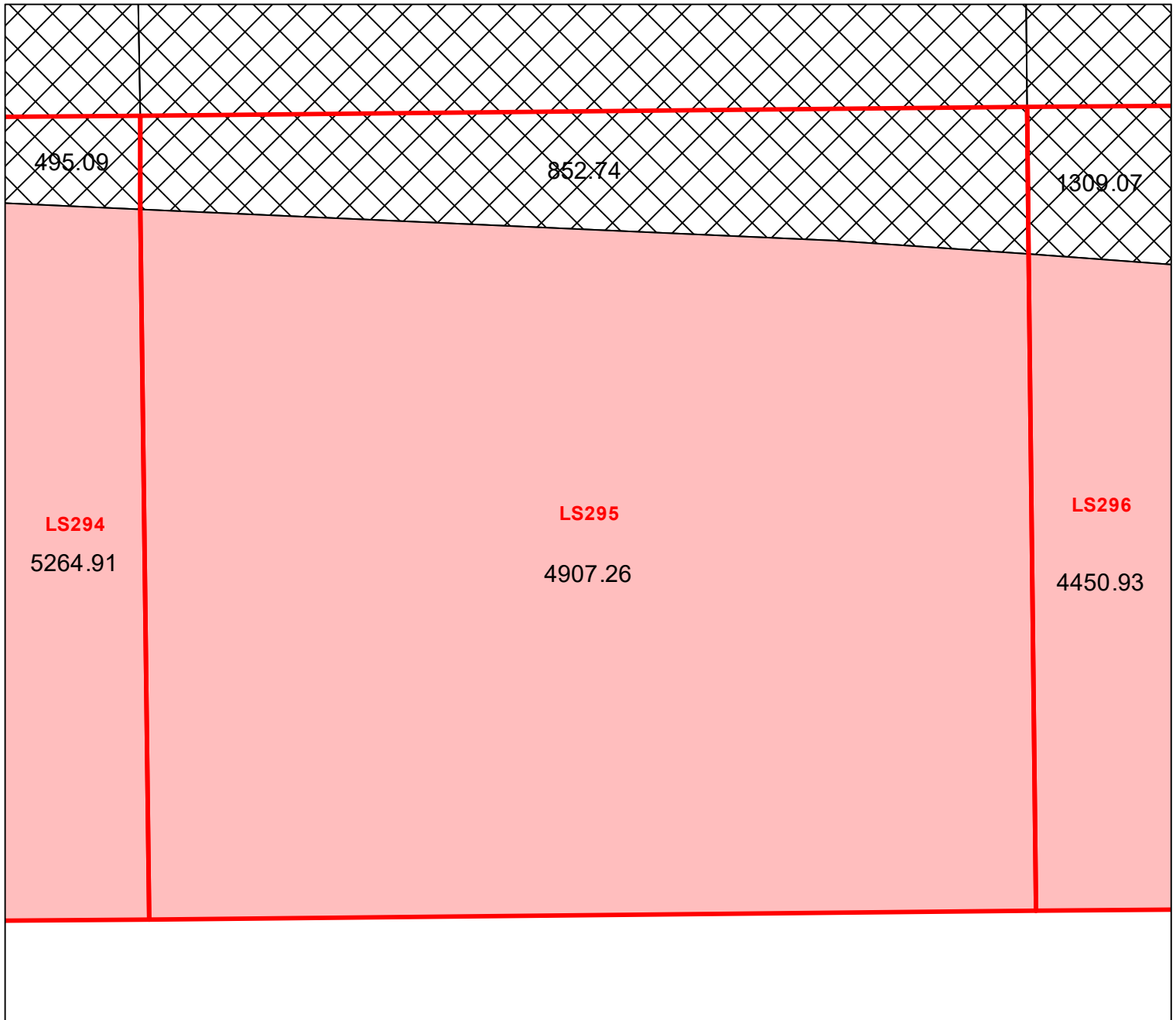
Block portion numbers are in acres

LS294

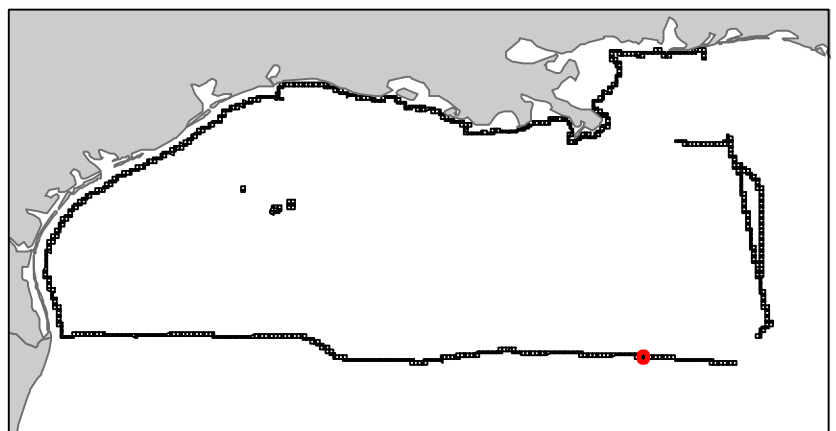
Lund South

NG16-07

Block 295



- Split Block
- Deferred Portion
- Portion Landward of the SLA
- Portion that is Non-US Jurisdiction
- Available Portion of Block
- Portion Under Moratorium
- Active Lease (Not-available)




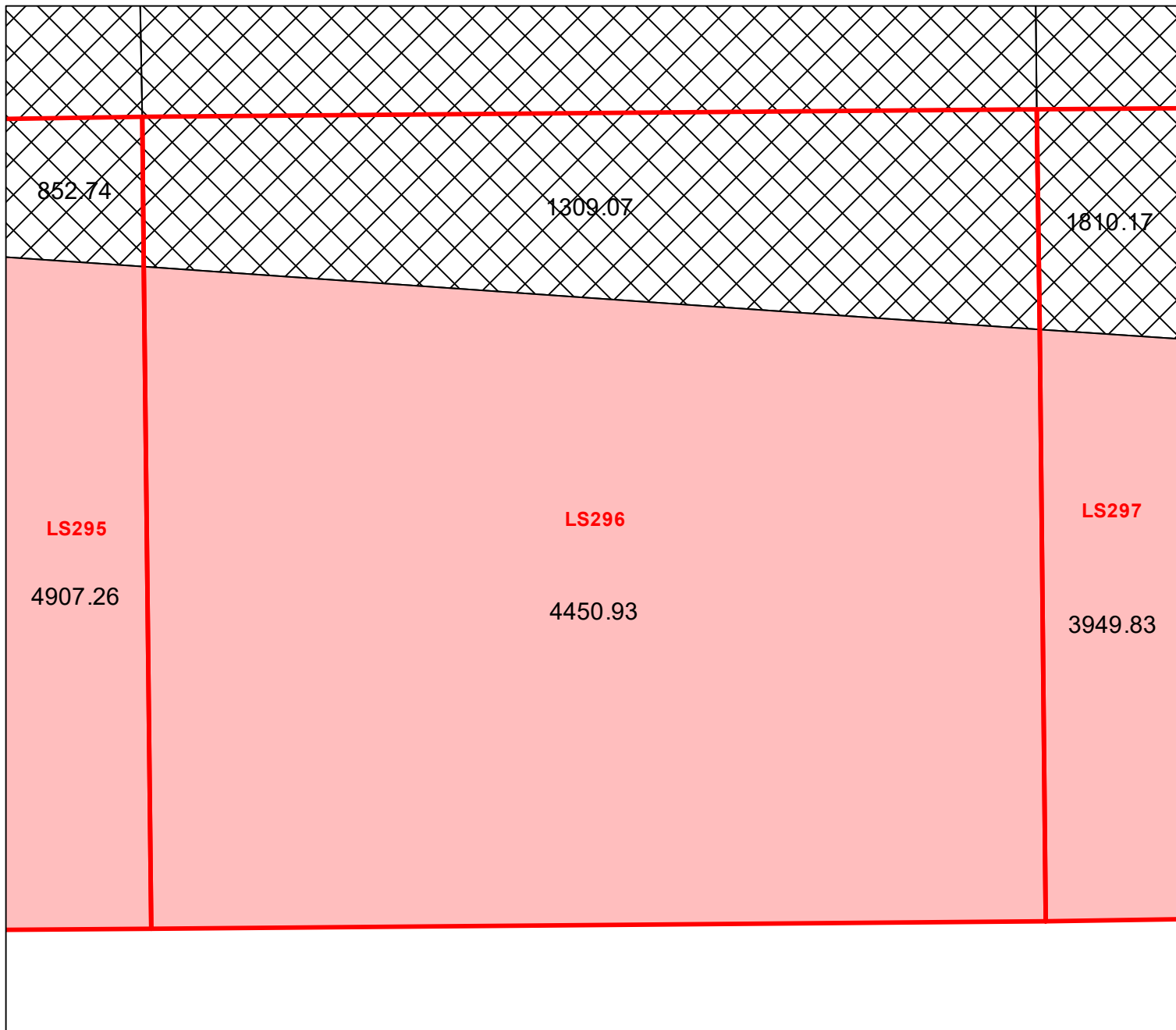
Block portion numbers are in acres

LS295

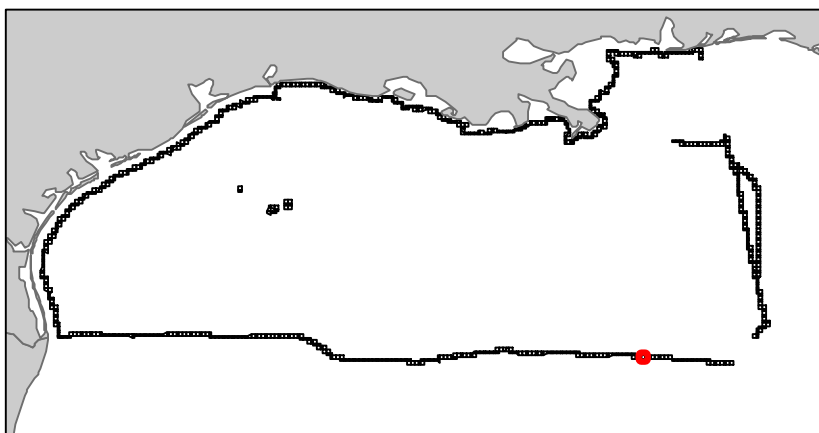
Lund South

NG16-07

Block 296



- Split Block
- Deferred Portion
- Portion Landward of the SLA
- Portion that is Non-US Jurisdiction
- Available Portion of Block
- Portion Under Moratorium
- Active Lease (Not-available)



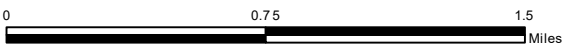
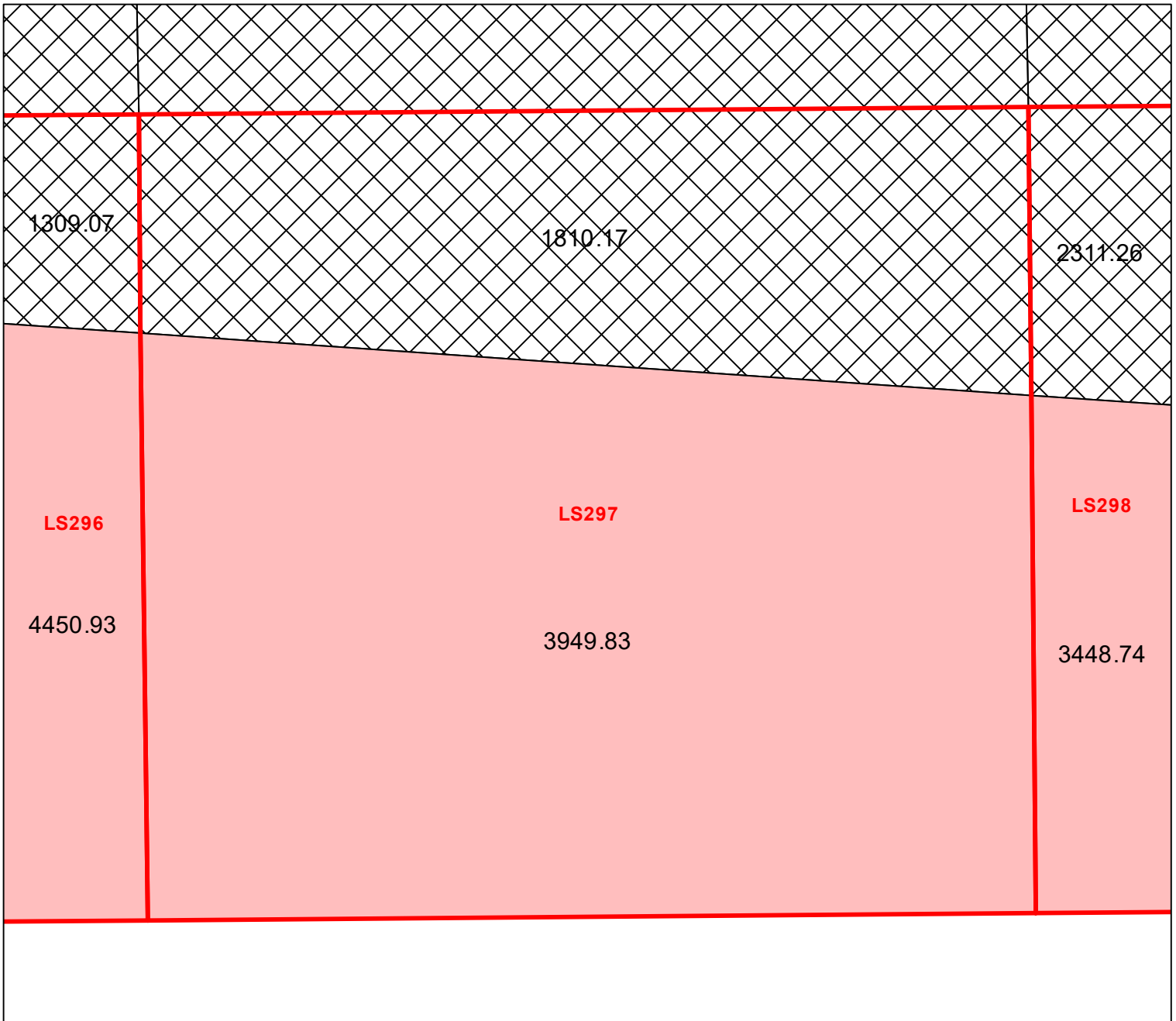
Block portion numbers are in acres

LS296

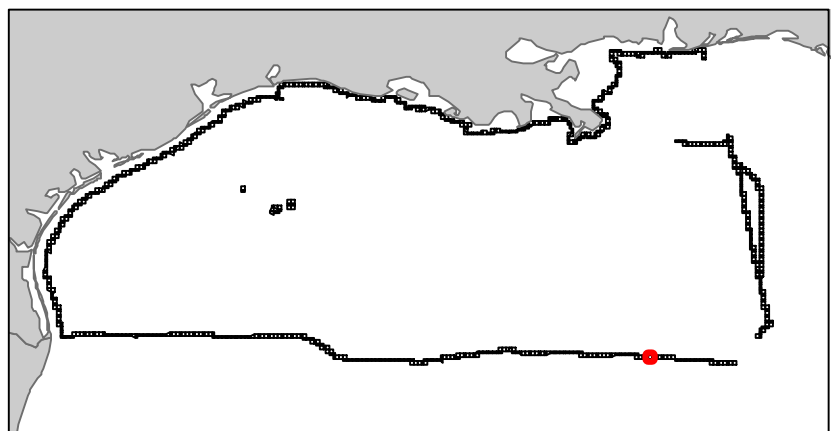
Lund South

NG16-07

Block 297



- Split Block
- Deferred Portion
- Portion Landward of the SLA
- Portion that is Non-US Jurisdiction
- Available Portion of Block
- Portion Under Moratorium
- Active Lease (Not-available)




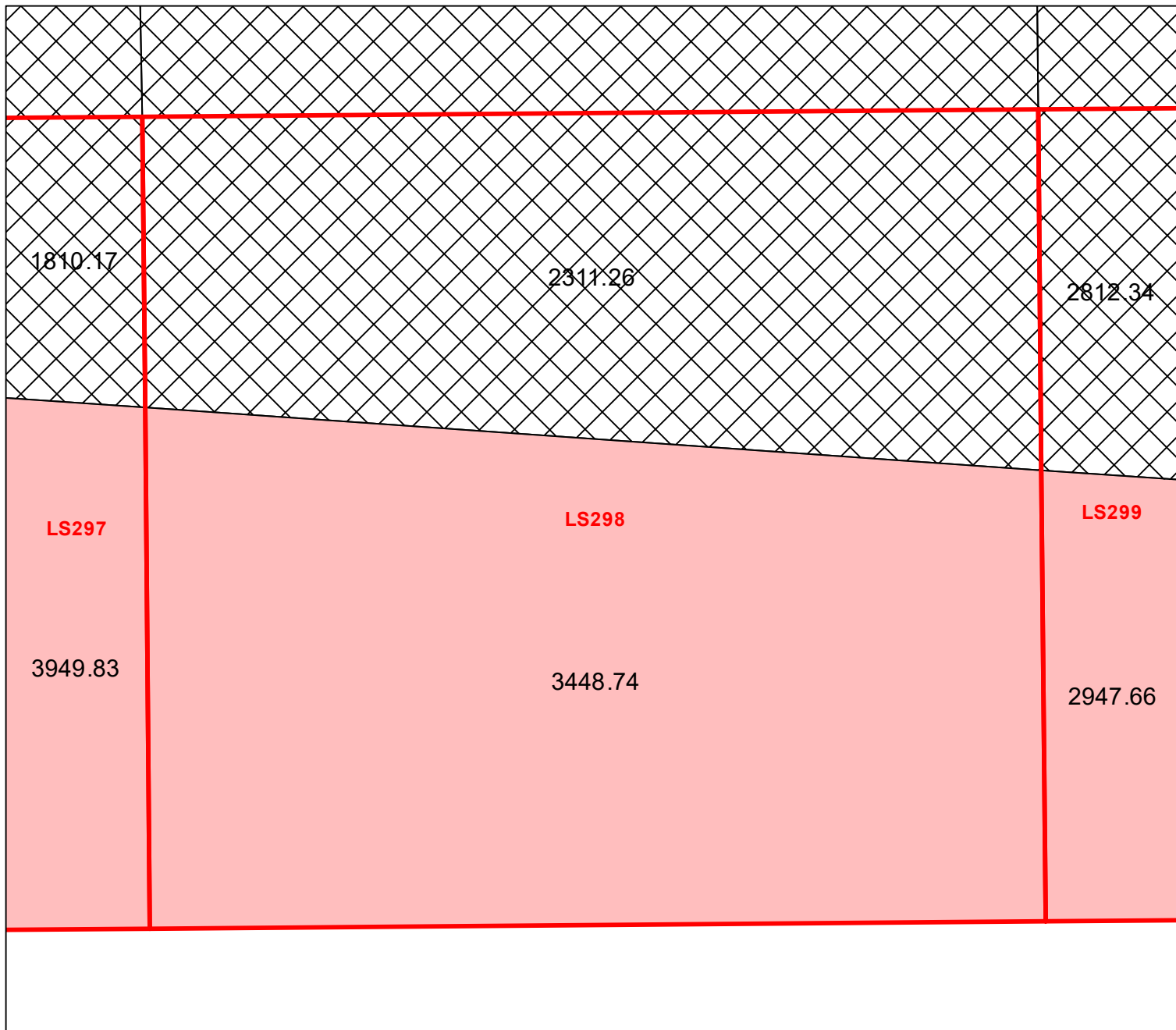
Block portion numbers are in acres


LS297

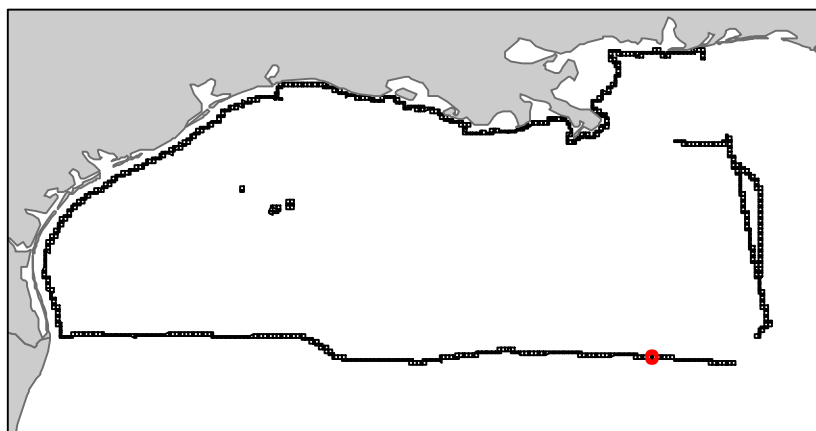
Lund South

NG16-07

Block 298



-  Split Block
-  Deferred Portion
-  Portion Landward of the SLA
-  Portion that is Non-US Jurisdiction
-  Available Portion of Block
-  Portion Under Moratorium
-  Active Lease (Not-available)



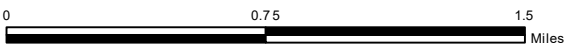
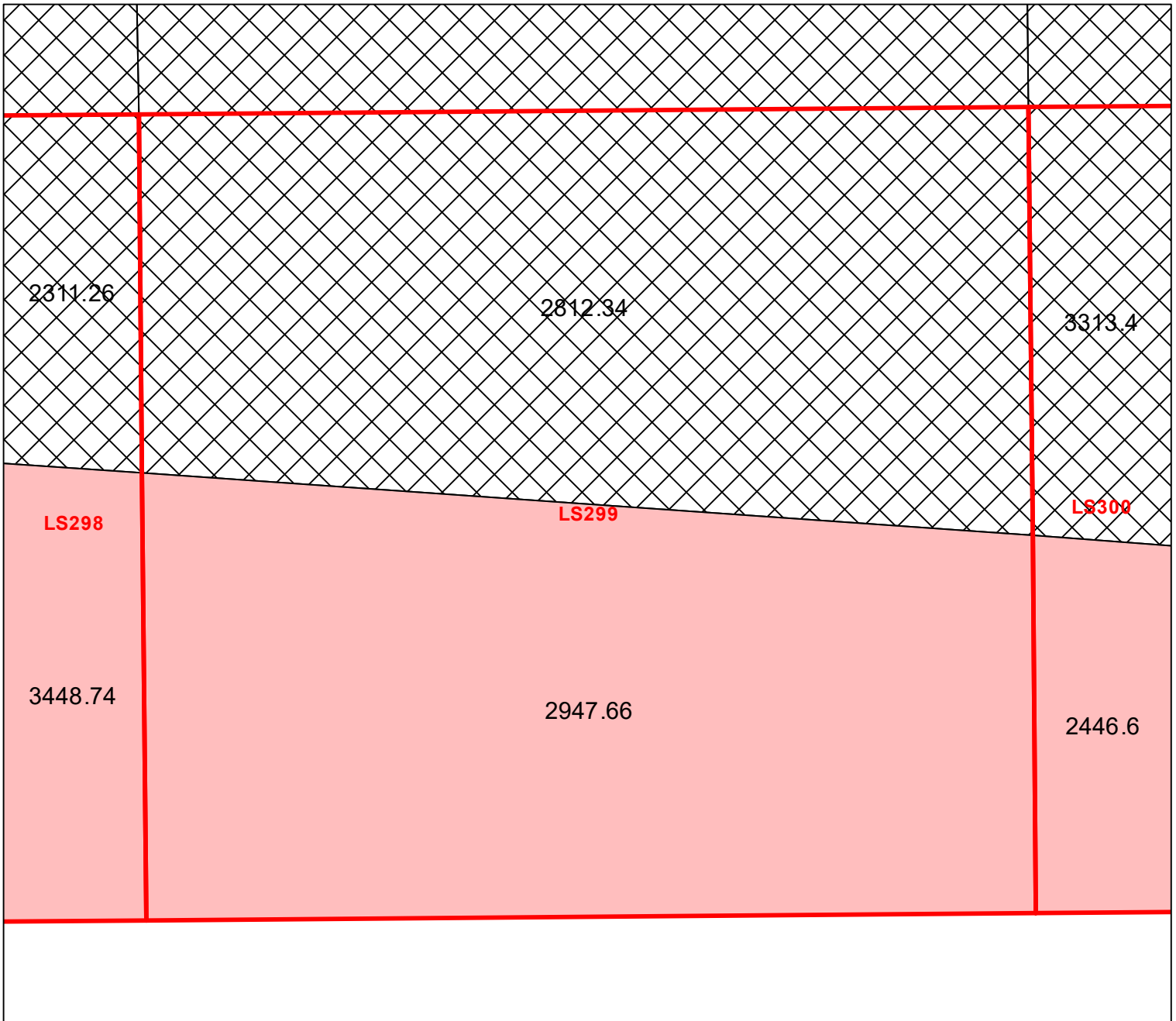
Block portion numbers are in acres






LS298

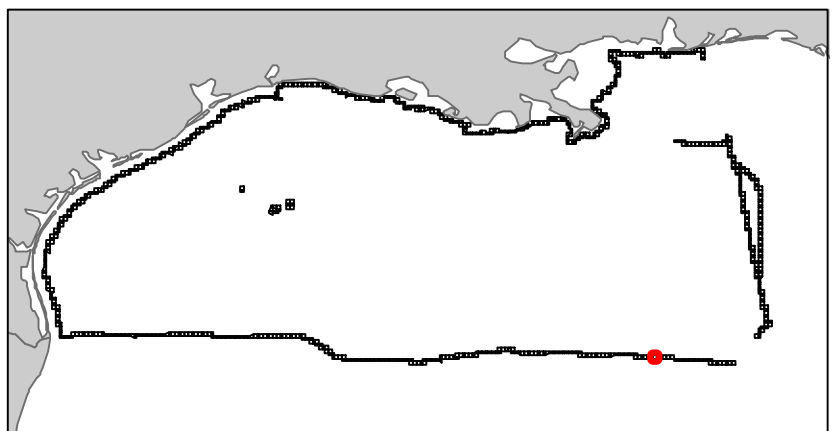
Lund South

NG16-07

Block 299



-  Split Block
-  Deferred Portion
-  Portion Landward of the SLA
-  Portion that is Non-US Jurisdiction
-  Available Portion of Block
-  Portion Under Moratorium
-  Active Lease (Not-available)




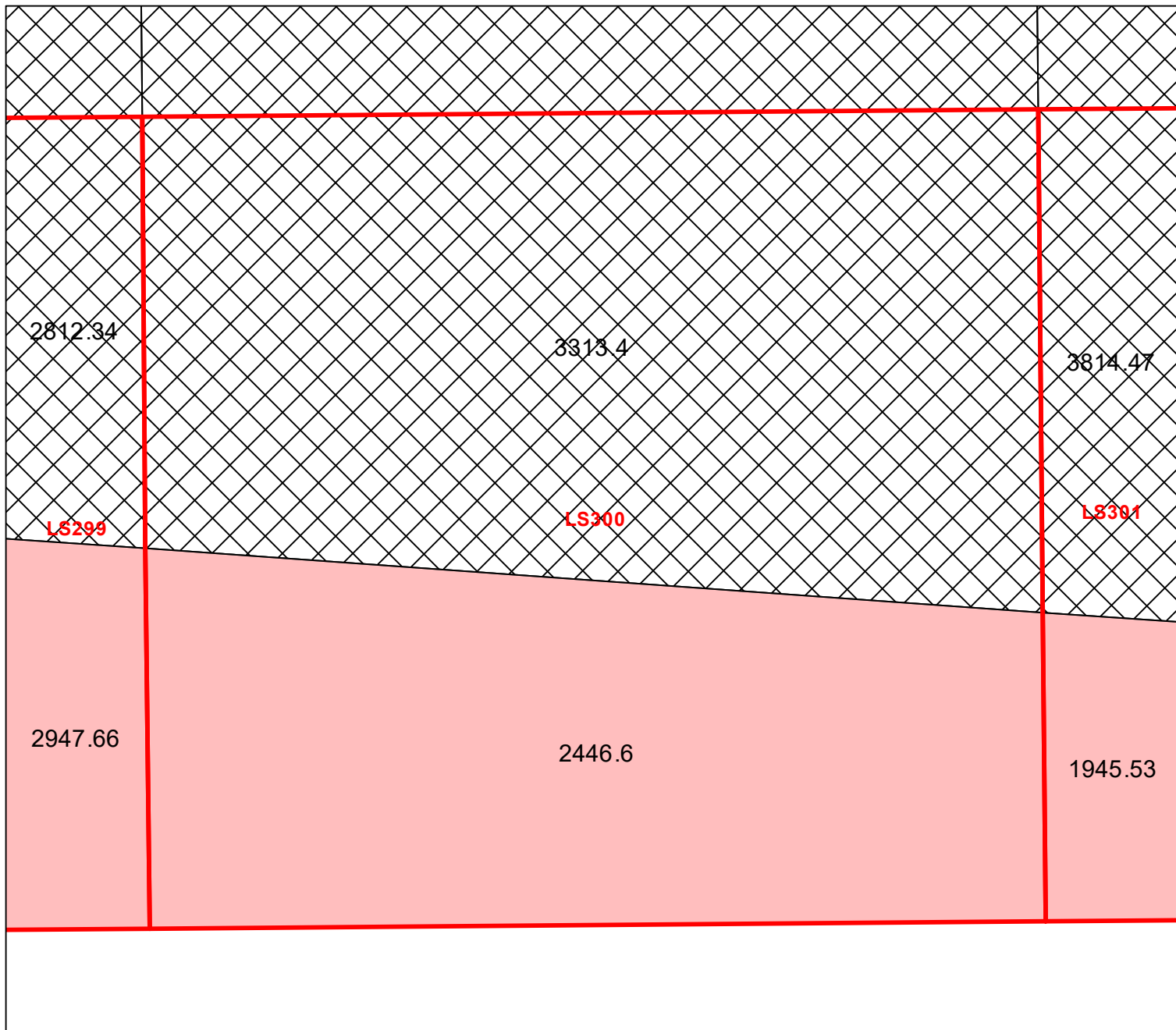

Block portion numbers are in acres

LS299

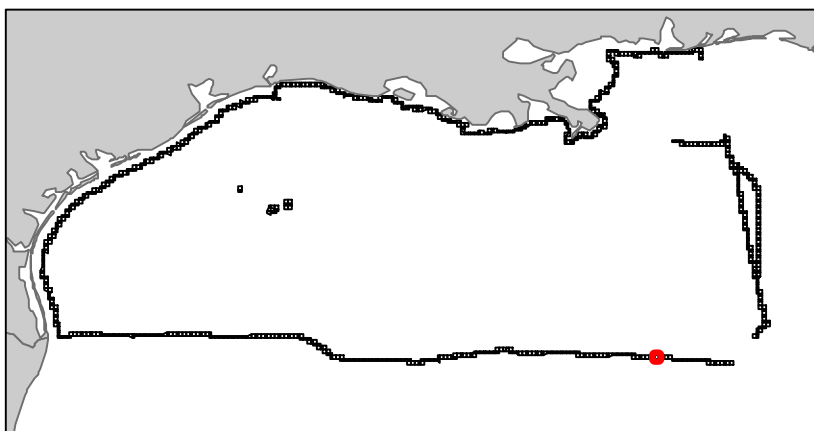
Lund South

NG16-07

Block 300



- Split Block
- Deferred Portion
- Portion Landward of the SLA
- Portion that is Non-US Jurisdiction
- Available Portion of Block
- Portion Under Moratorium
- Active Lease (Not-available)




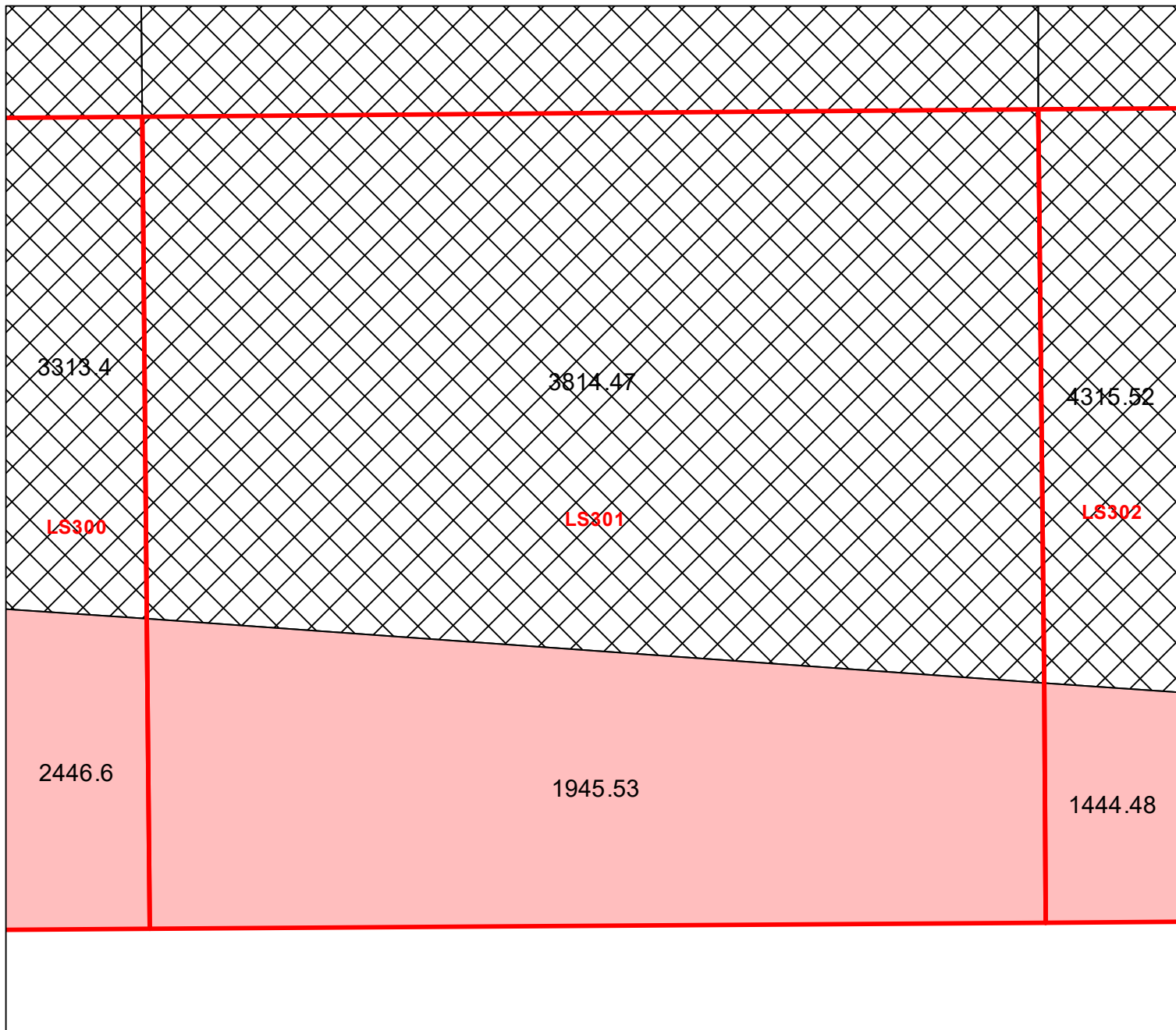

Block portion numbers are in acres

LS300

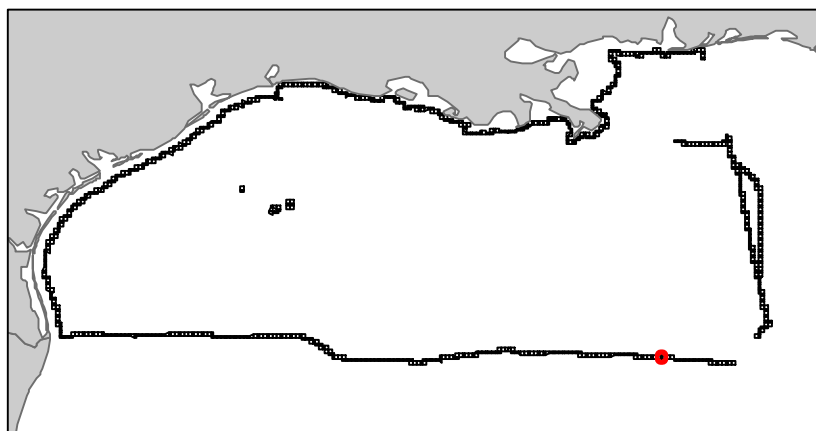
Lund South

NG16-07

Block 301



-  Split Block
-  Deferred Portion
-  Portion Landward of the SLA
-  Portion that is Non-US Jurisdiction
-  Available Portion of Block
-  Portion Under Moratorium
-  Active Lease (Not-available)




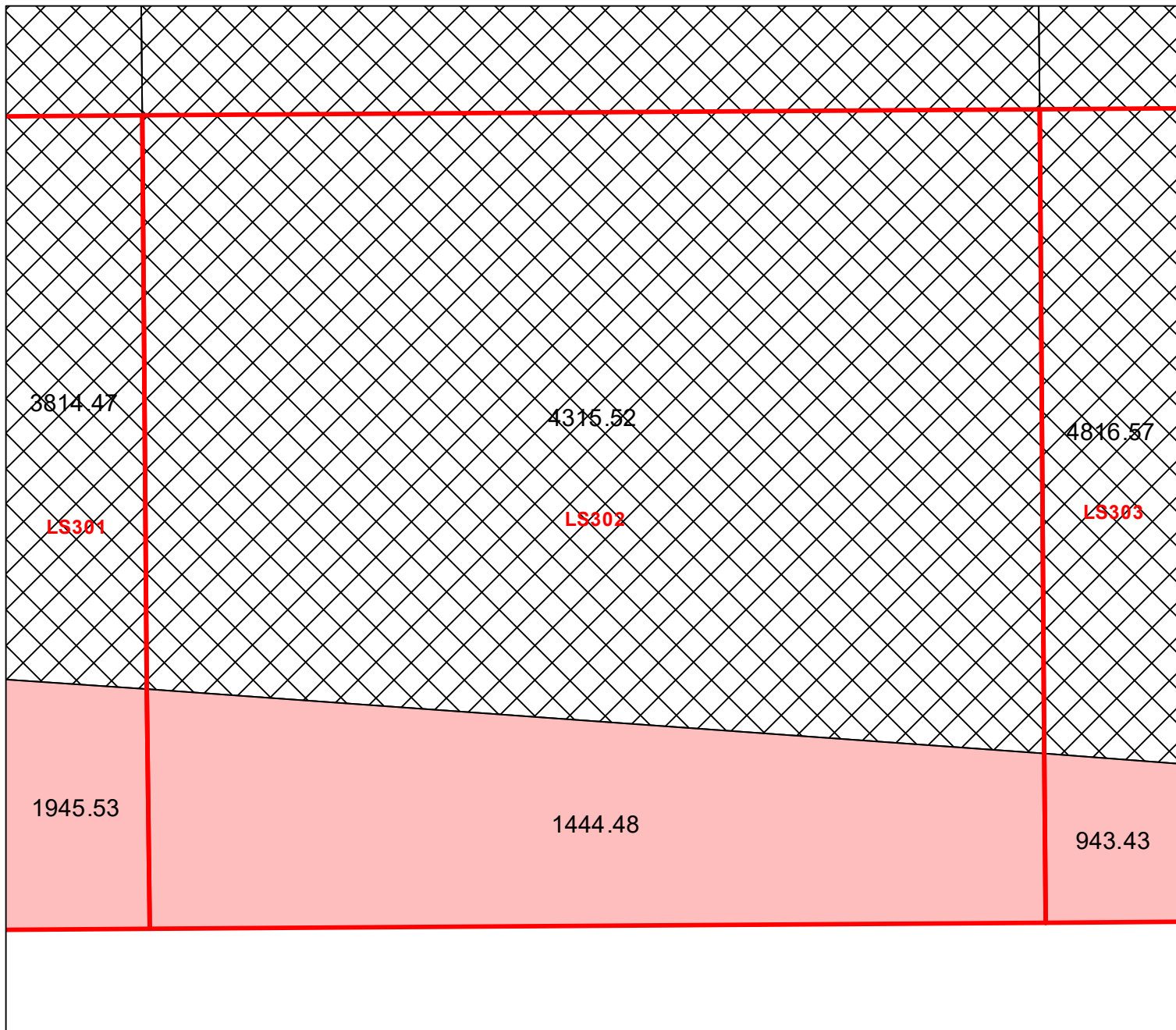

Block portion numbers are in acres

LS301

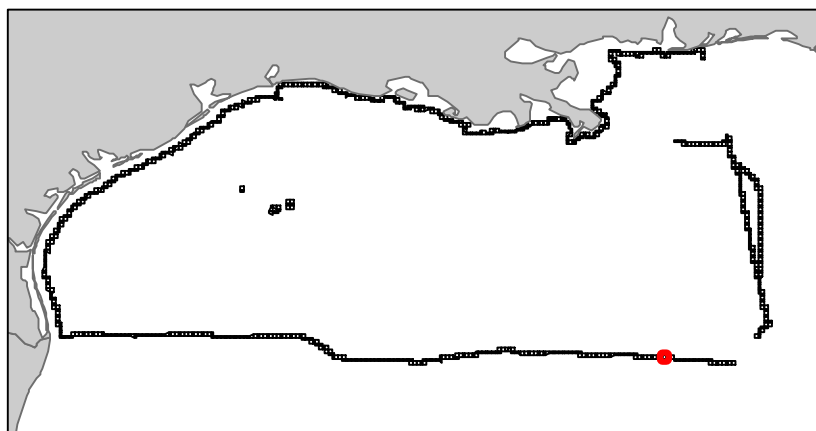
Lund South

NG16-07

Block 302



-  Split Block
-  Deferred Portion
-  Portion Landward of the SLA
-  Portion that is Non-US Jurisdiction
-  Available Portion of Block
-  Portion Under Moratorium
-  Active Lease (Not-available)




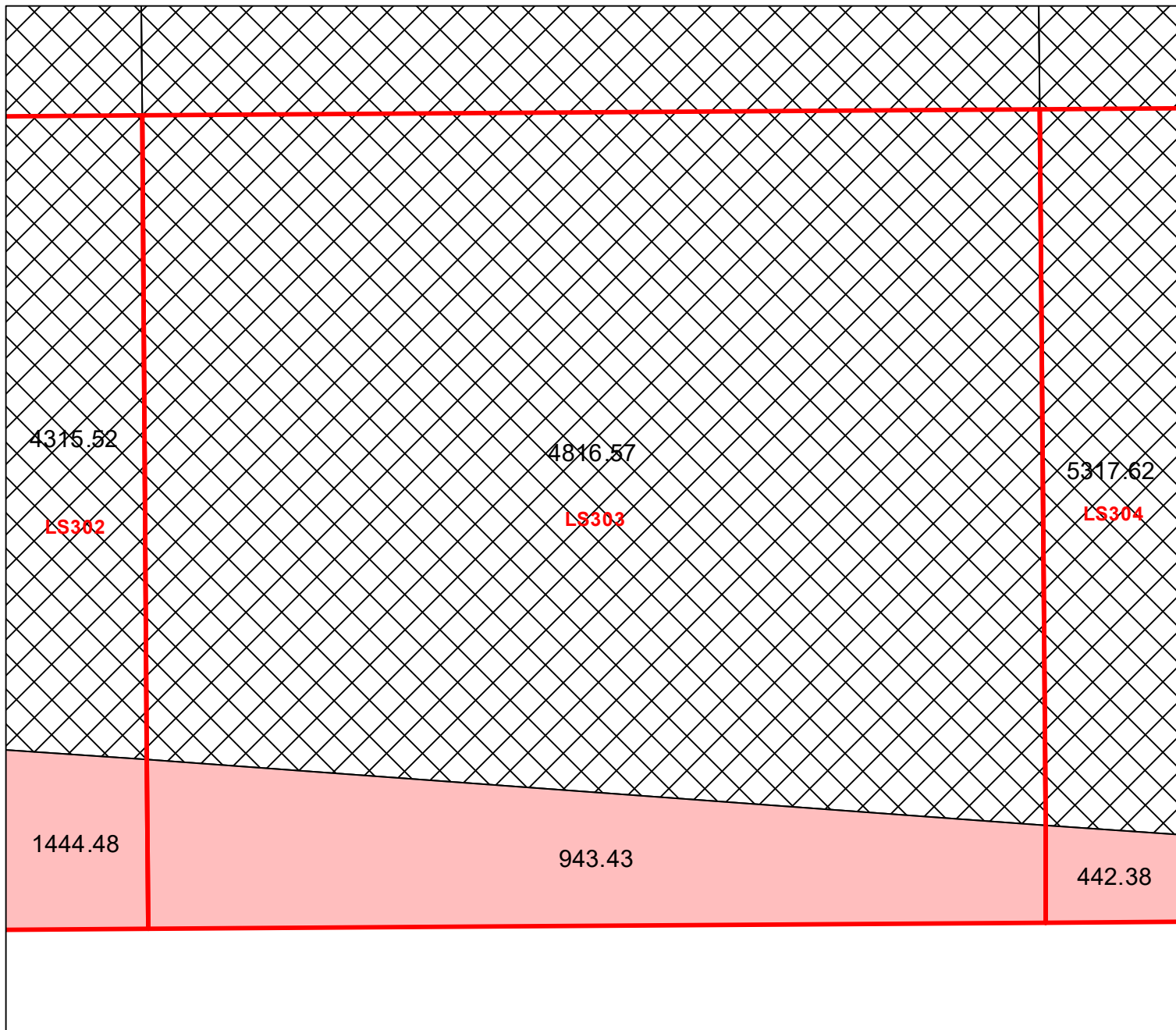

Block portion numbers are in acres

LS302

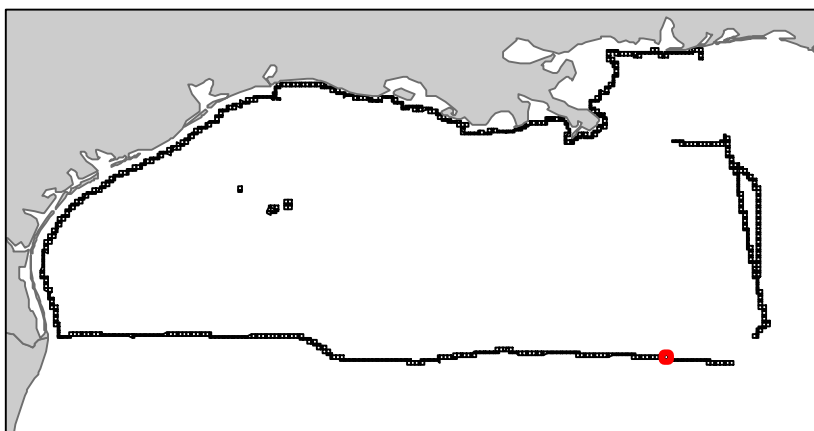
Lund South

NG16-07

Block 303



- Split Block
- Deferred Portion
- Portion Landward of the SLA
- Portion that is Non-US Jurisdiction
- Available Portion of Block
- Portion Under Moratorium
- Active Lease (Not-available)



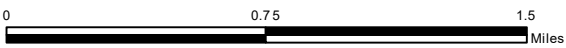
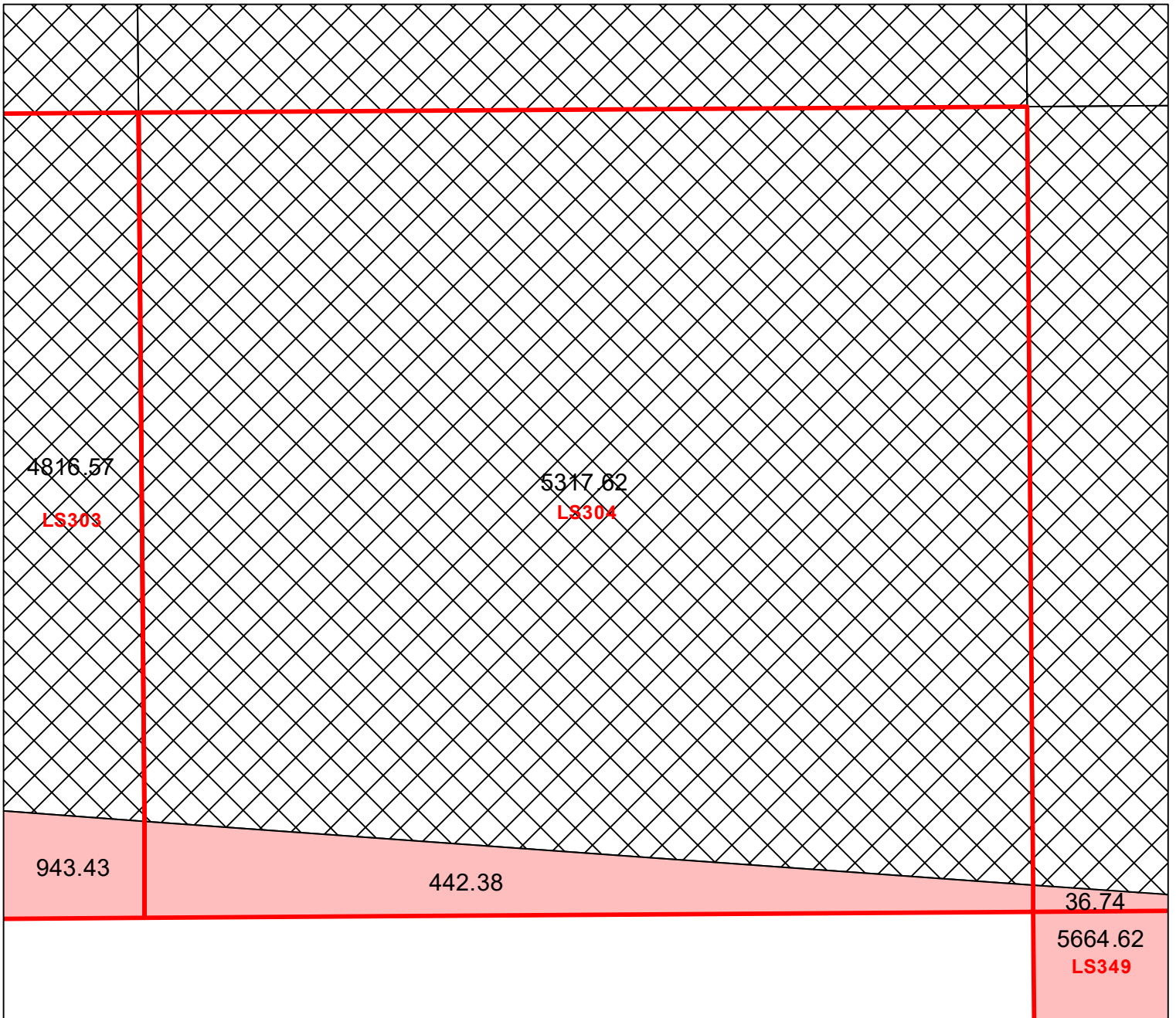
Block portion numbers are in acres








LS303

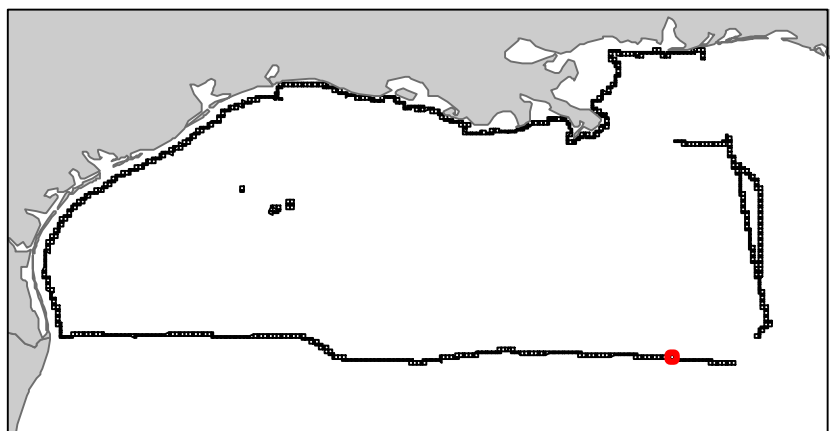
Lund South

NG16-07

Block 304



-  Split Block
-  Deferred Portion
-  Portion Landward of the SLA
-  Portion that is Non-US Jurisdiction
-  Available Portion of Block
-  Portion Under Moratorium
-  Active Lease (Not-available)




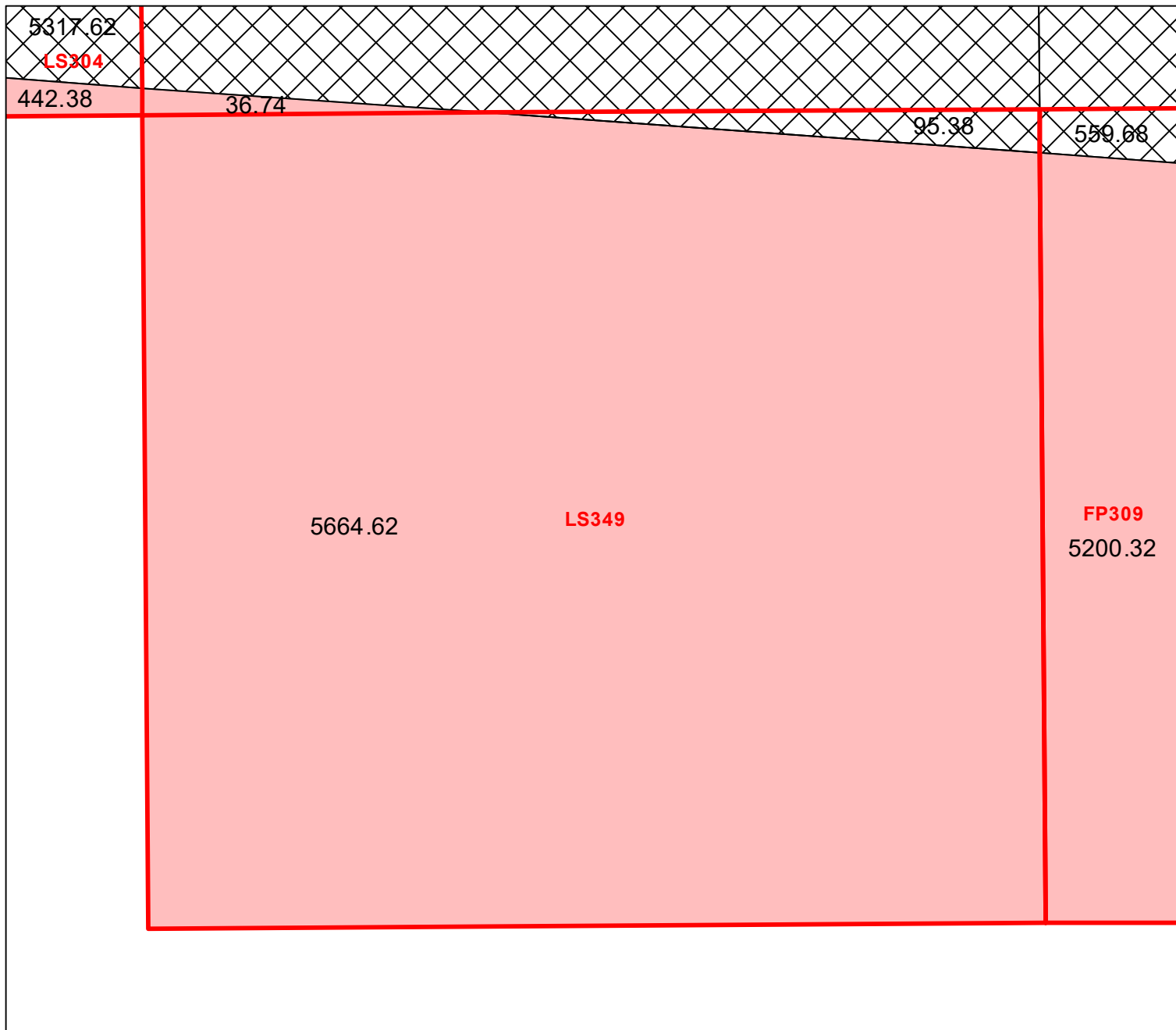

Block portion numbers are in acres

LS304

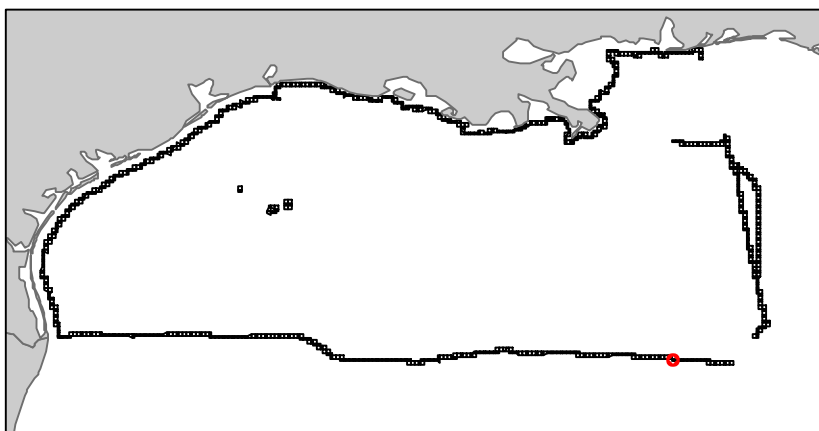
Lund South

NG16-07

Block 349



- Split Block
- Deferred Portion
- Portion Landward of the SLA
- Portion that is Non-US Jurisdiction
- Available Portion of Block
- Portion Under Moratorium
- Active Lease (Not-available)




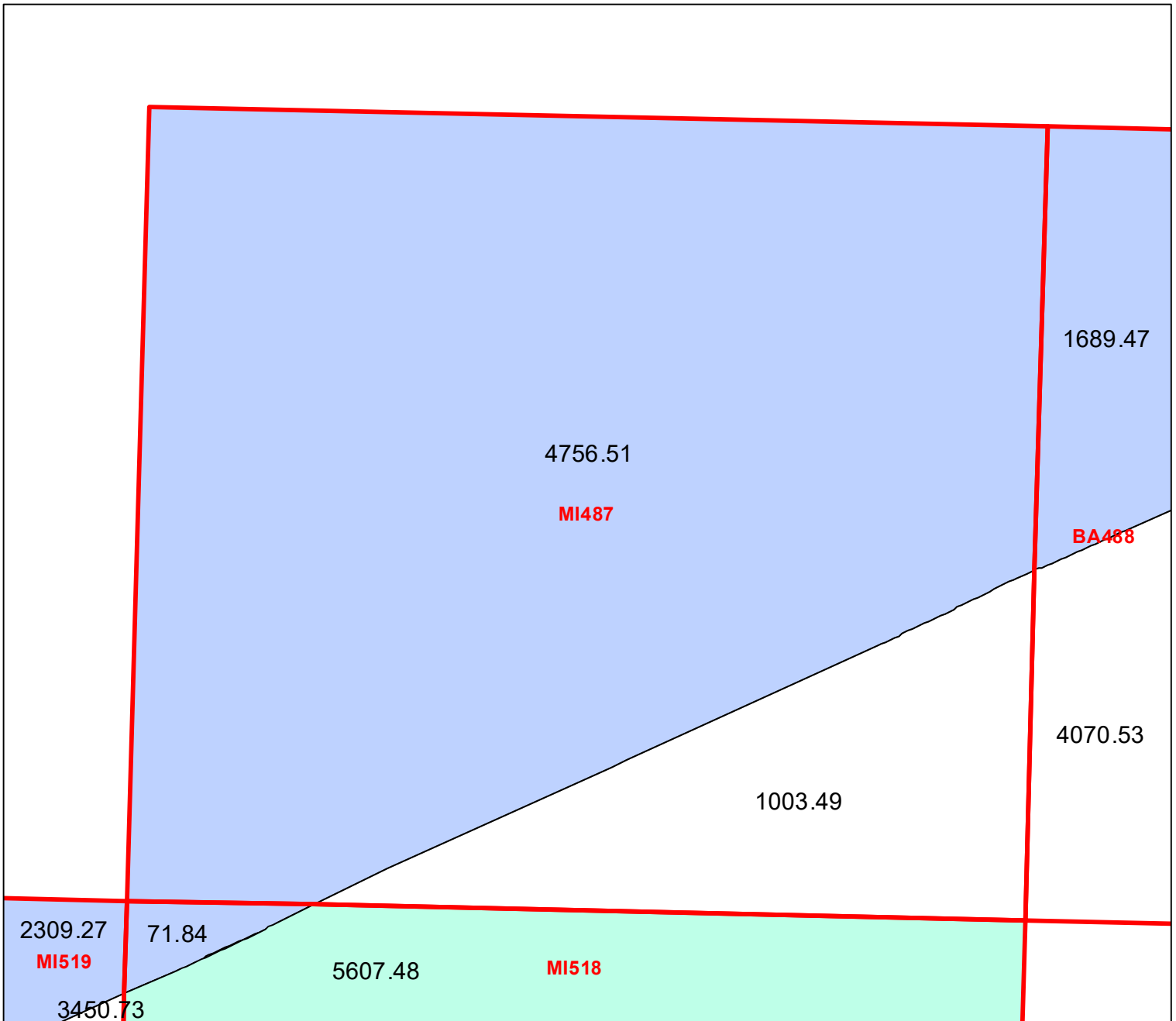
Block portion numbers are in acres








LS349

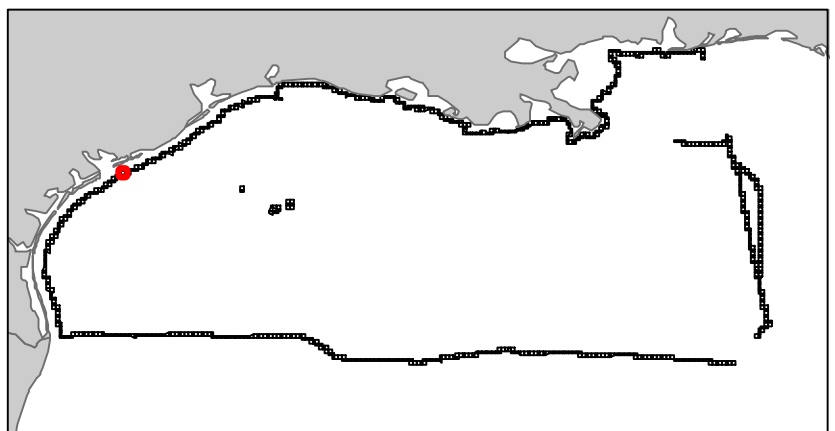
Matagorda Island Area

TX4

Block 487



-  Split Block
-  Deferred Portion
-  Portion Landward of the SLA
-  Portion that is Non-US Jurisdiction
-  Available Portion of Block
-  Portion Under Moratorium
-  Active Lease (Not-available)



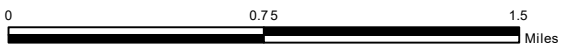
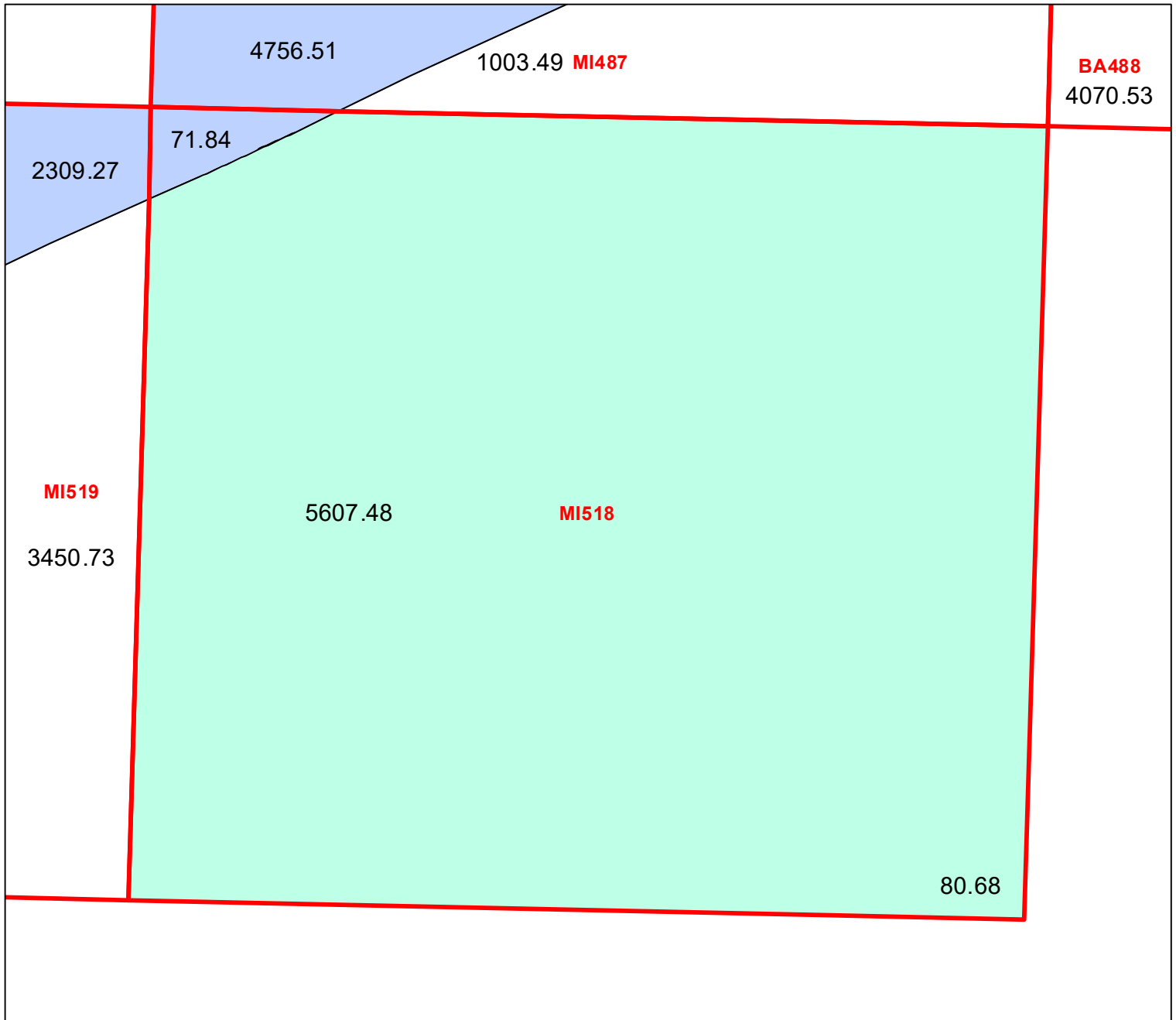
Block portion numbers are in acres

MI487

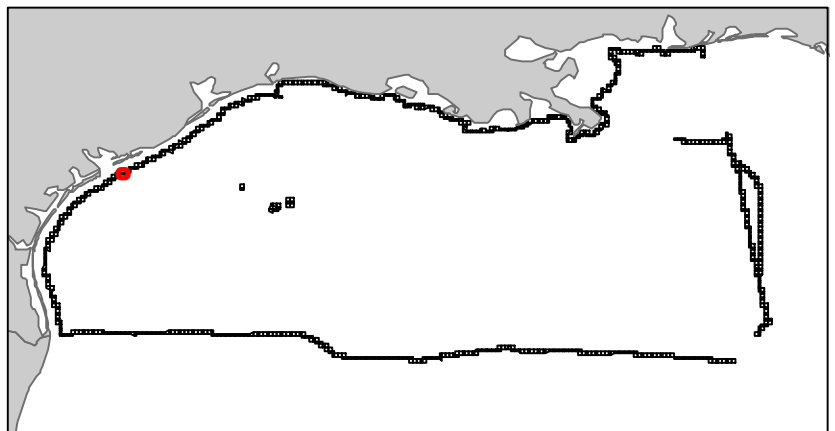
Matagorda Island Area

TX4

Block 518



-  Split Block
-  Deferred Portion
-  Portion Landward of the SLA
-  Portion that is Non-US Jurisdiction
-  Available Portion of Block
-  Portion Under Moratorium
-  Active Lease (Not-available)



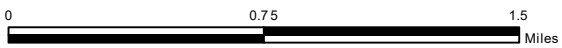
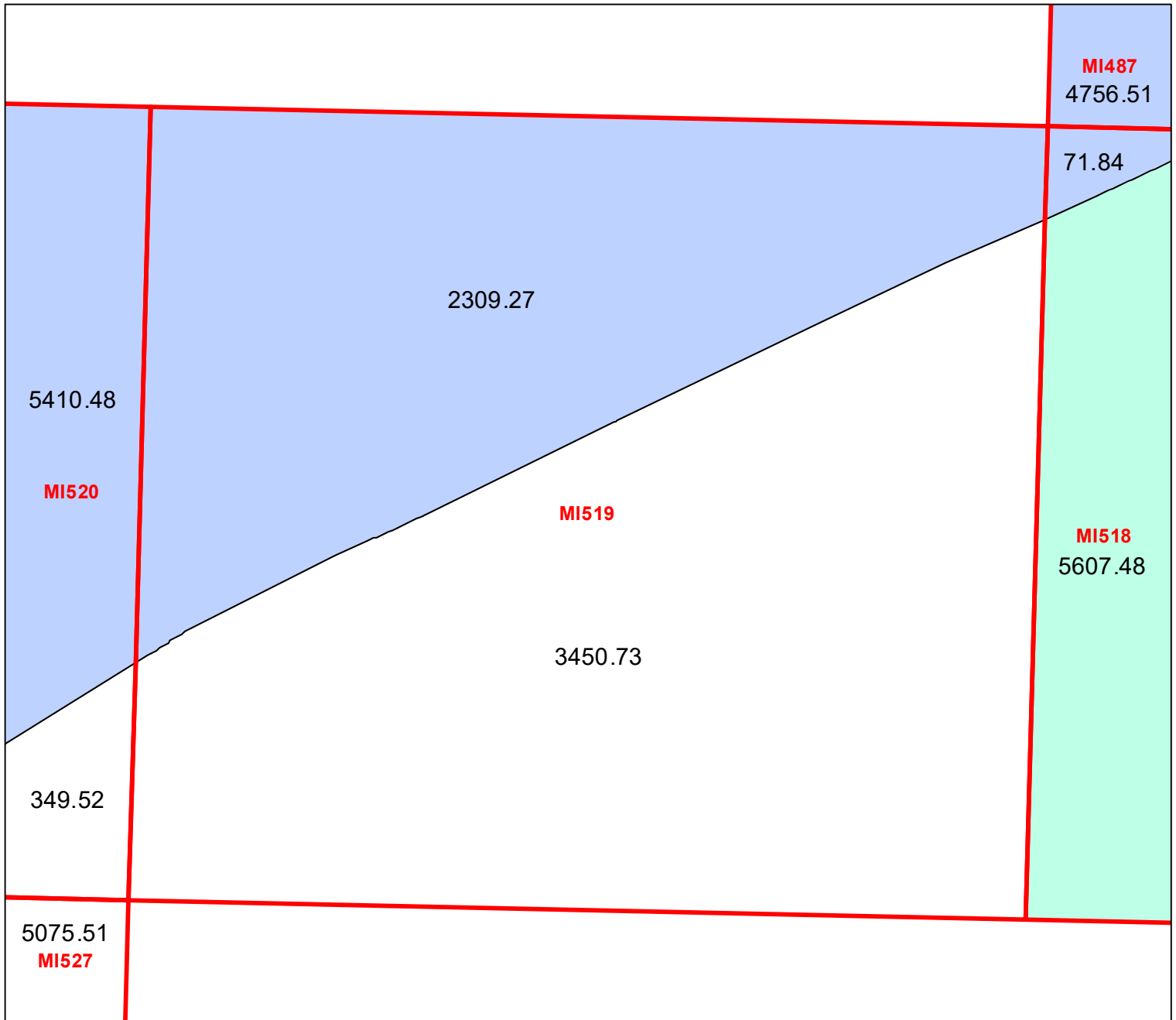
Block portion numbers are in acres

MI518

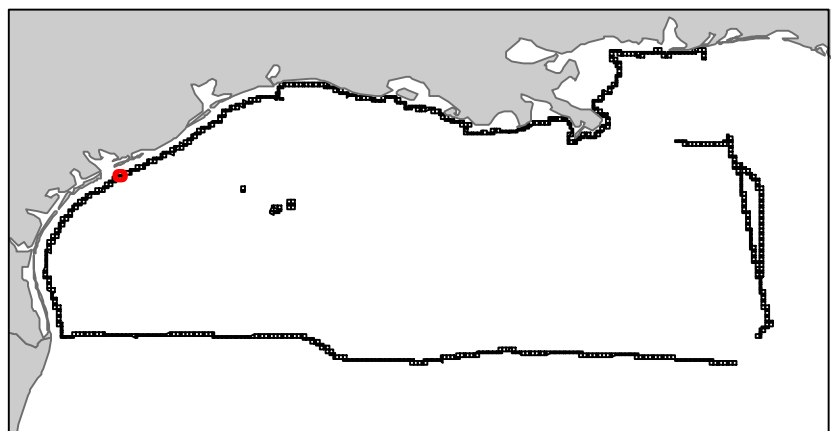
Matagorda Island Area

TX4

Block 519



- Split Block
- Deferred Portion
- Portion Landward of the SLA
- Portion that is Non-US Jurisdiction
- Available Portion of Block
- Portion Under Moratorium
- Active Lease (Not-available)



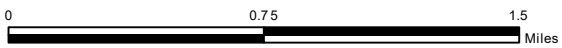
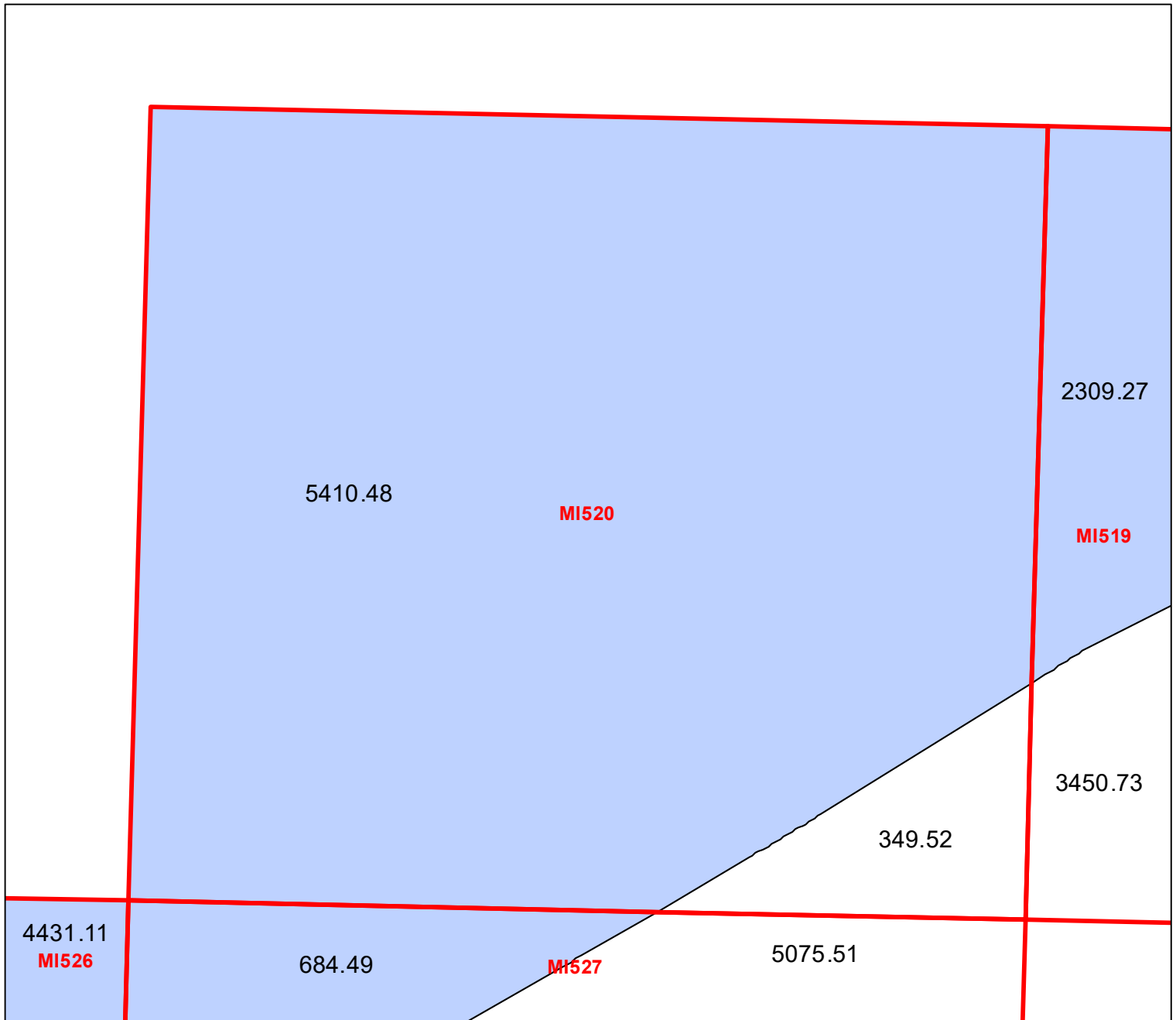
Block portion numbers are in acres

MI519

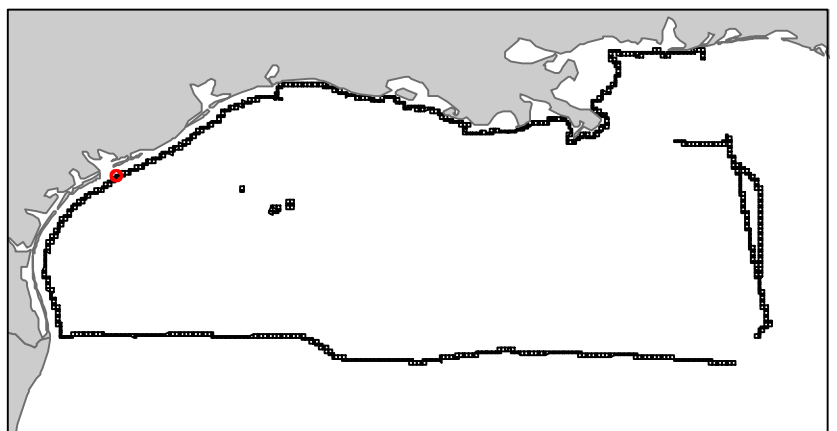
Matagorda Island Area

TX4

Block 520



- Split Block
- Deferred Portion
- Portion Landward of the SLA
- Portion that is Non-US Jurisdiction
- Available Portion of Block
- Portion Under Moratorium
- Active Lease (Not-available)



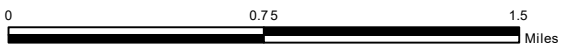
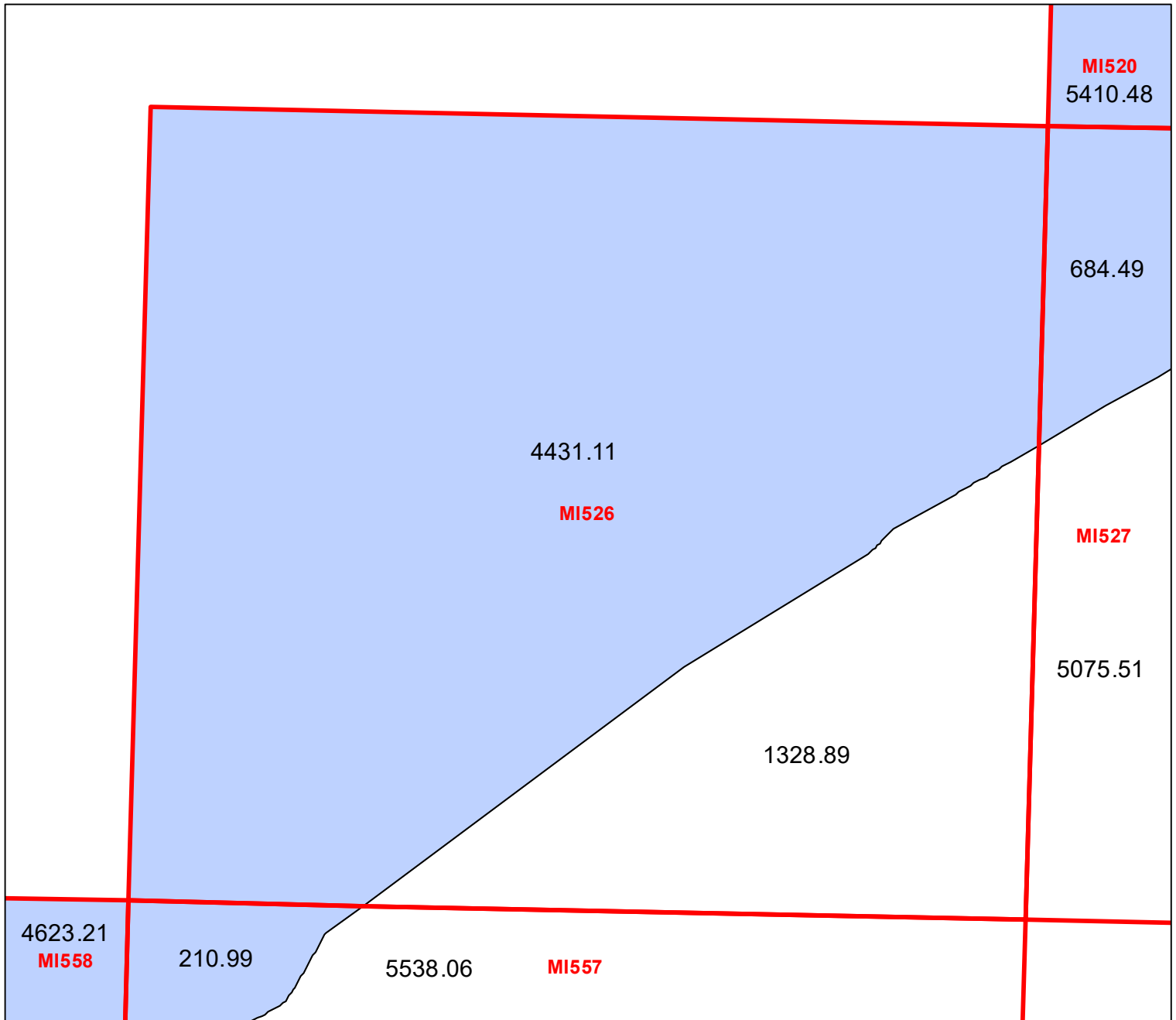
Block portion numbers are in acres

MI520

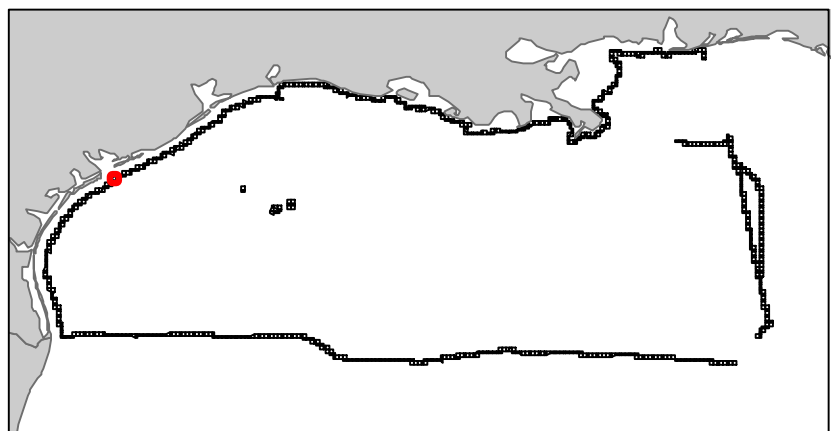
Matagorda Island Area

TX4

Block 526



- Split Block
- Deferred Portion
- Portion Landward of the SLA
- Portion that is Non-US Jurisdiction
- Available Portion of Block
- Portion Under Moratorium
- Active Lease (Not-available)



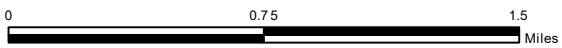
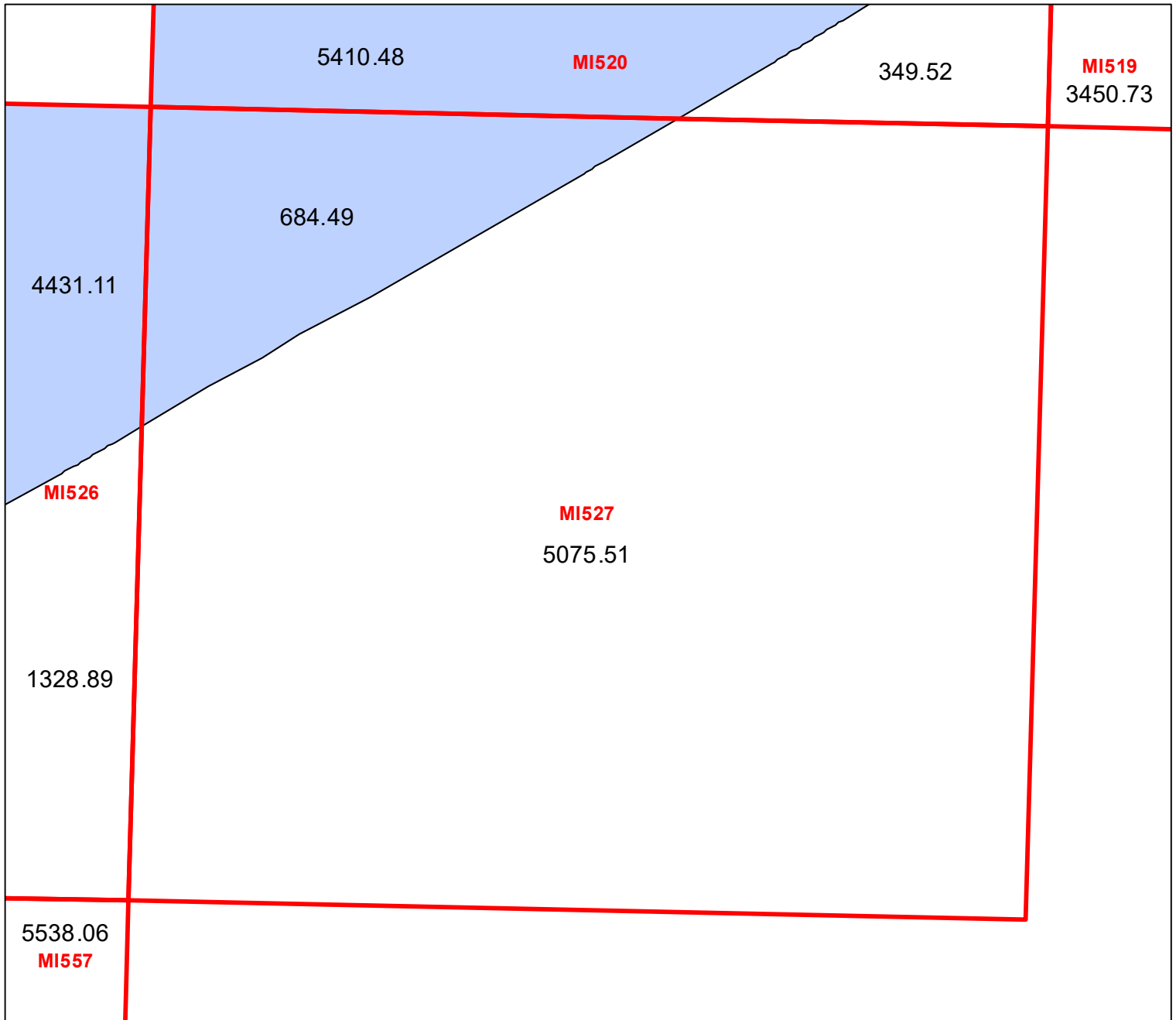
Block portion numbers are in acres

MI526

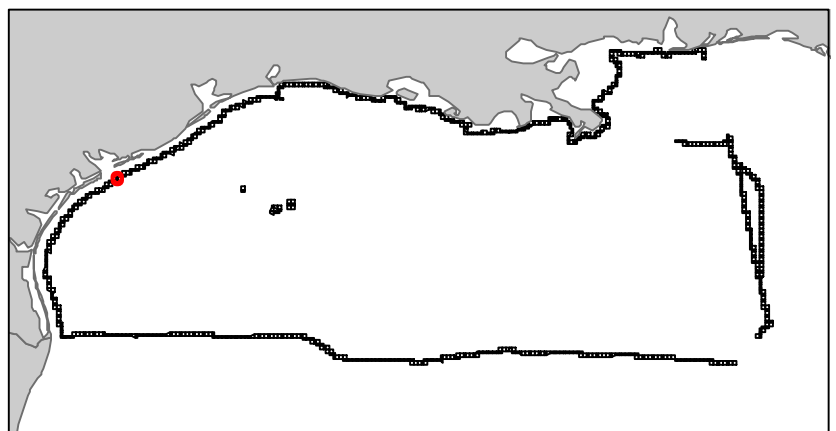
Matagorda Island Area

TX4

Block 527



- Split Block
- Deferred Portion
- Portion Landward of the SLA
- Portion that is Non-US Jurisdiction
- Available Portion of Block
- Portion Under Moratorium
- Active Lease (Not-available)



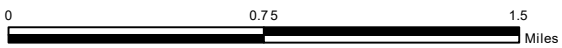
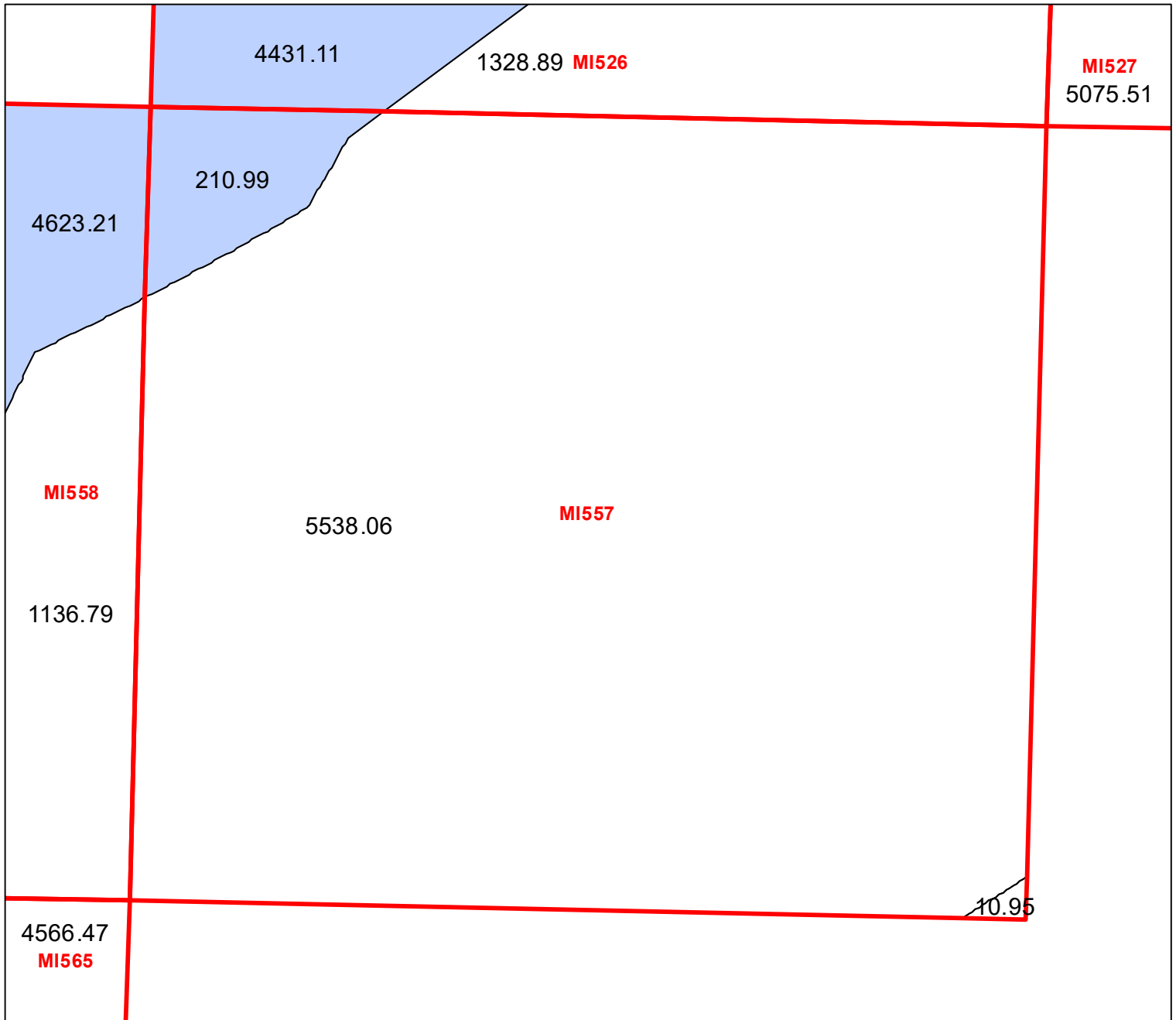
Block portion numbers are in acres

MI527

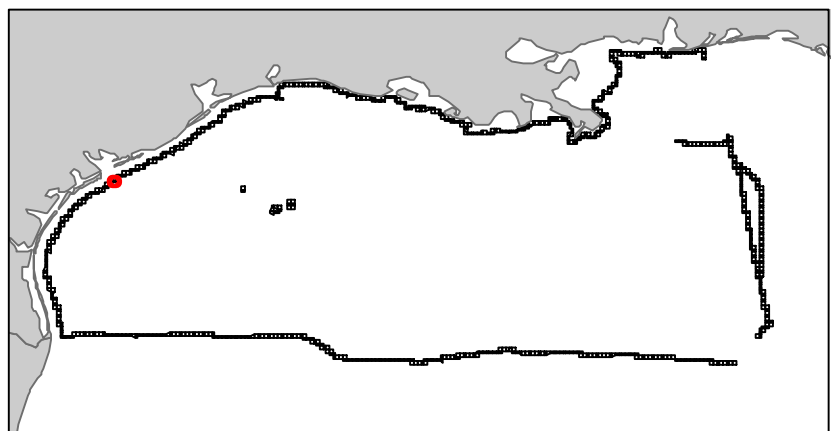
Matagorda Island Area

TX4

Block 557



- Split Block
- Deferred Portion
- Portion Landward of the SLA
- Portion that is Non-US Jurisdiction
- Available Portion of Block
- Portion Under Moratorium
- Active Lease (Not-available)



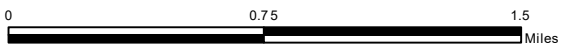
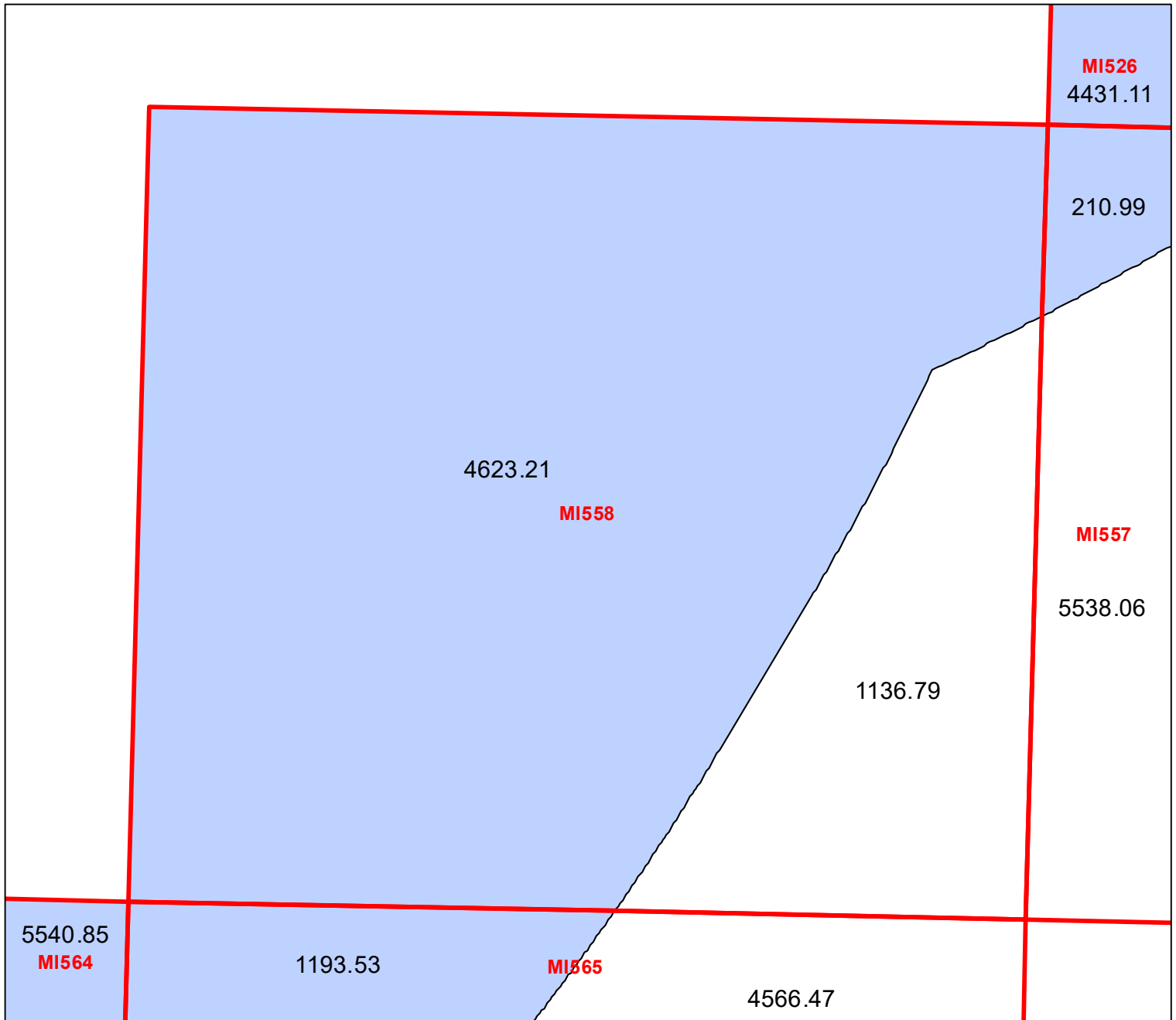
Block portion numbers are in acres

MI557

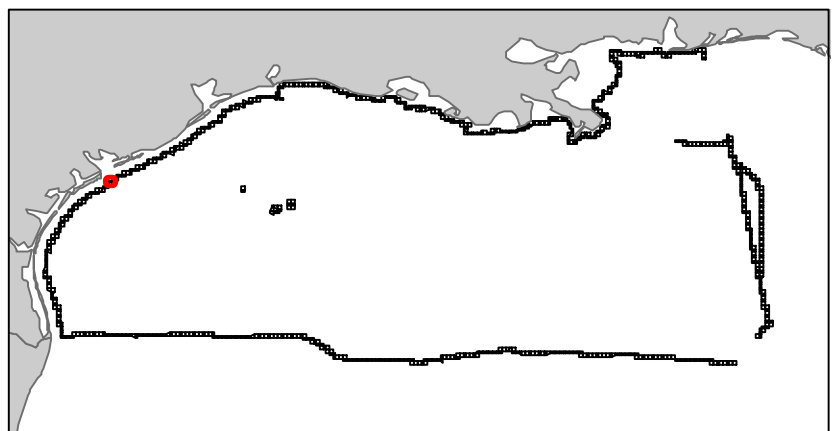
Matagorda Island Area

TX4

Block 558



- Split Block
- Deferred Portion
- Portion Landward of the SLA
- Portion that is Non-US Jurisdiction
- Available Portion of Block
- Portion Under Moratorium
- Active Lease (Not-available)



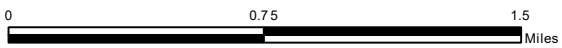
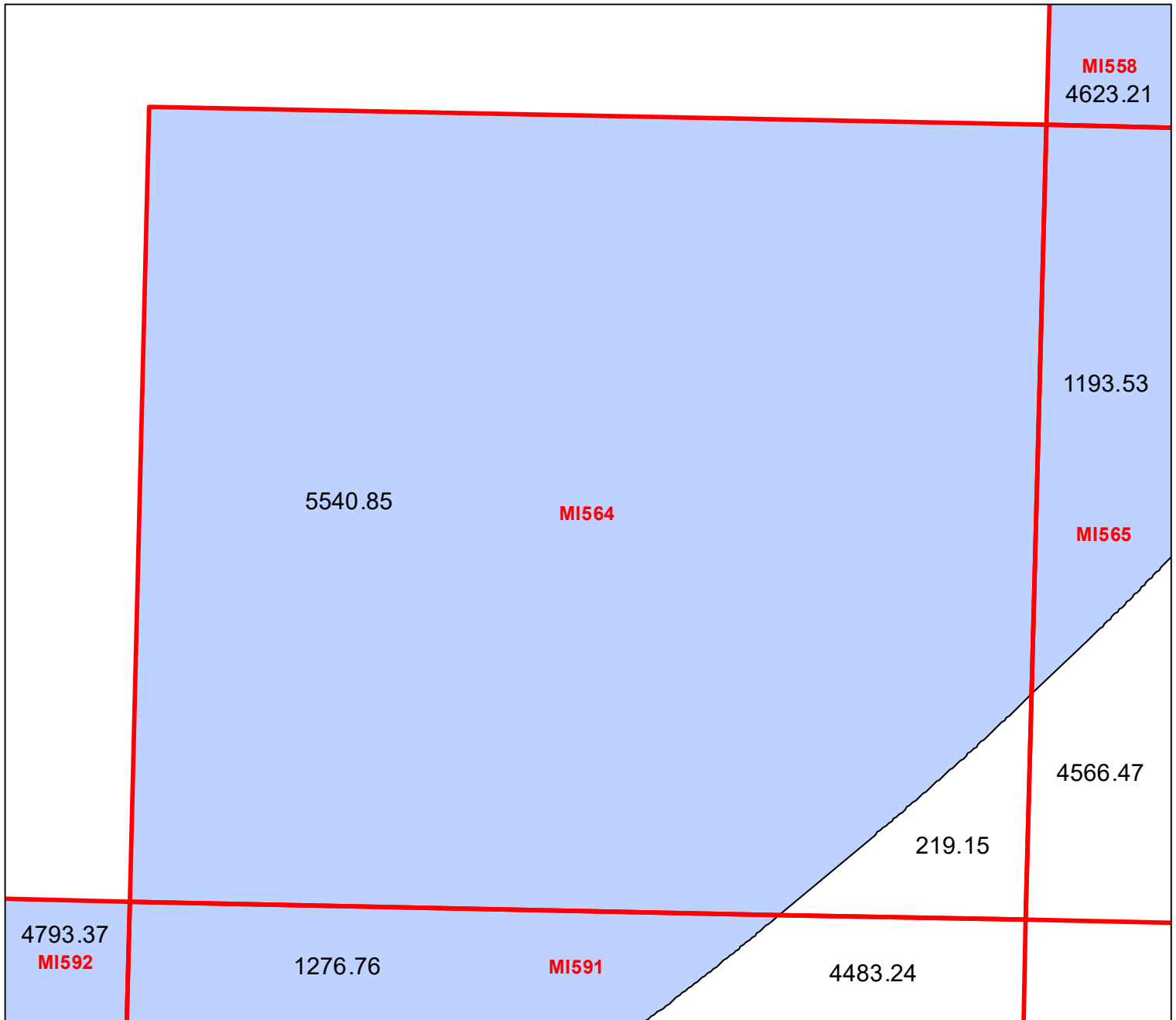
Block portion numbers are in acres

MI558

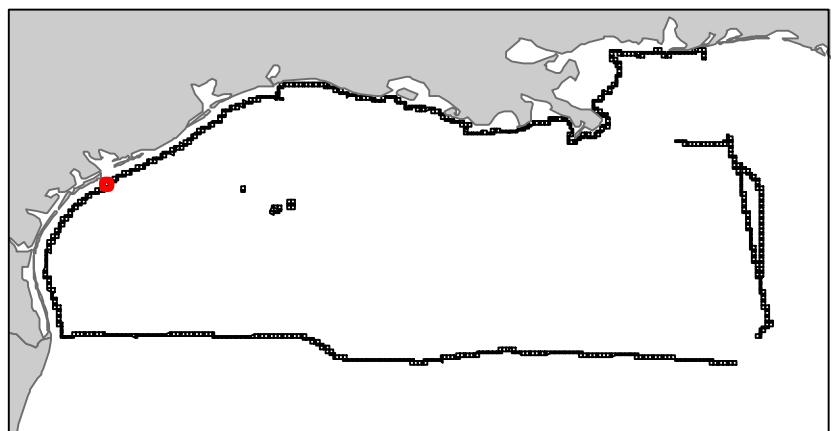
Matagorda Island Area

TX4

Block 564



- Split Block
- Deferred Portion
- Portion Landward of the SLA
- Portion that is Non-US Jurisdiction
- Available Portion of Block
- Portion Under Moratorium
- Active Lease (Not-available)



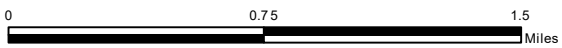
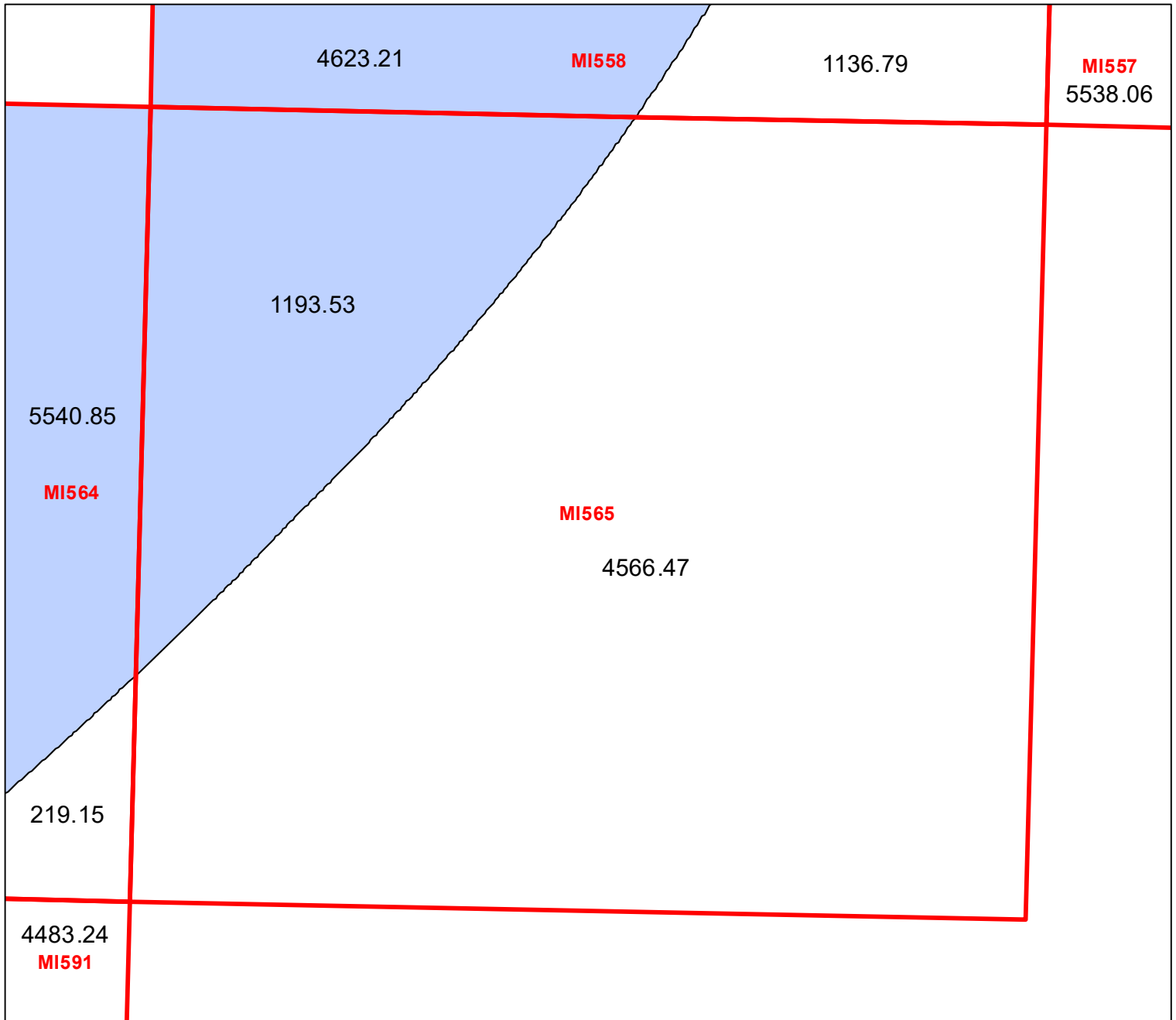
Block portion numbers are in acres

MI564

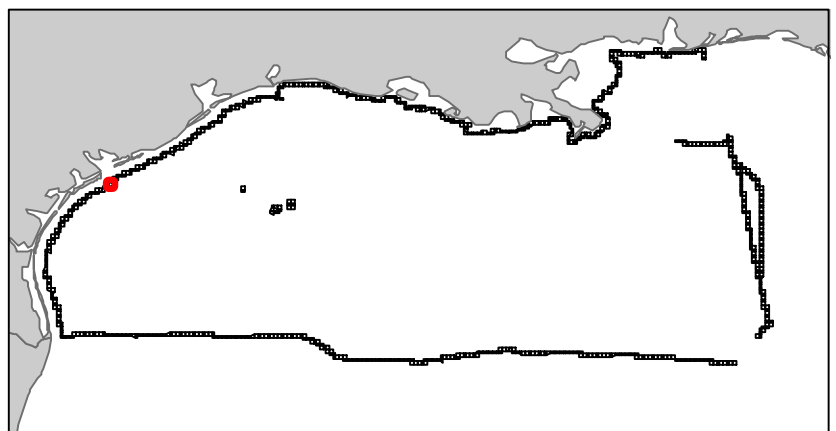
Matagorda Island Area

TX4

Block 565



- Split Block
- Deferred Portion
- Portion Landward of the SLA
- Portion that is Non-US Jurisdiction
- Available Portion of Block
- Portion Under Moratorium
- Active Lease (Not-available)



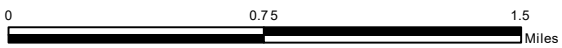
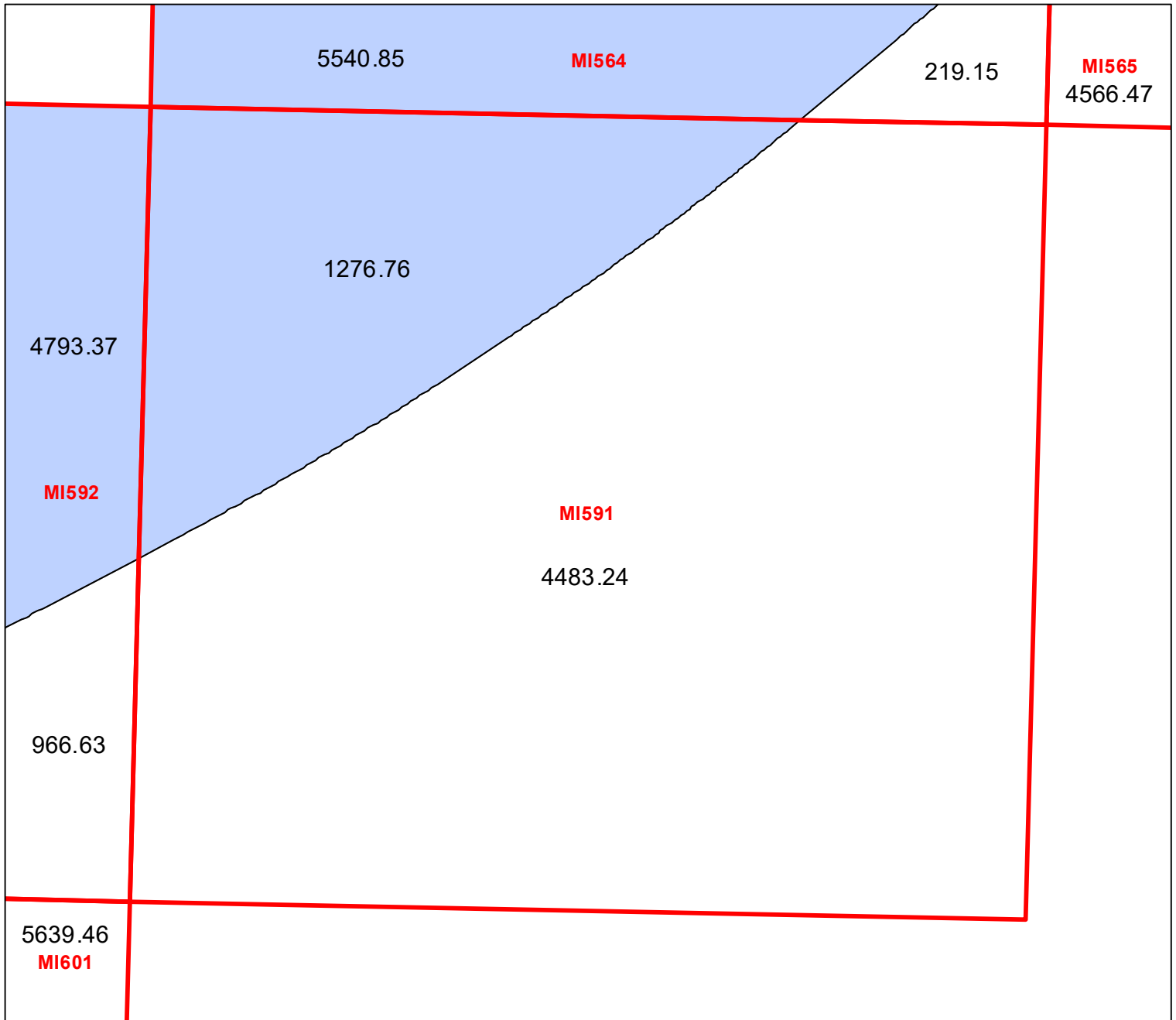
Block portion numbers are in acres

MI565

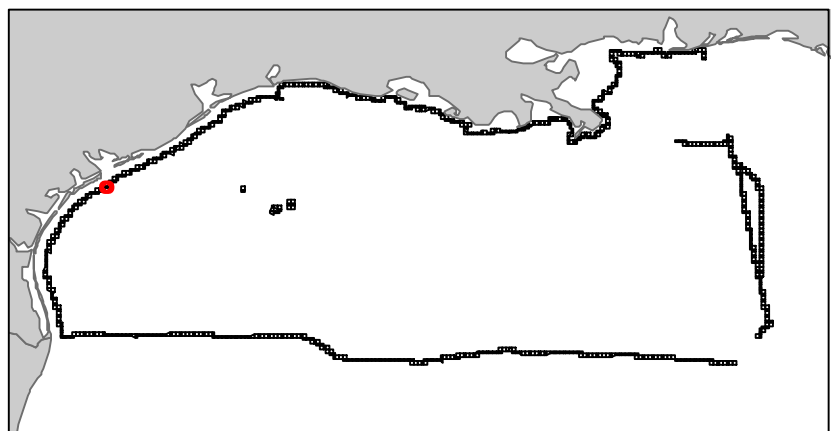
Matagorda Island Area

TX4

Block 591



- Split Block
- Deferred Portion
- Portion Landward of the SLA
- Portion that is Non-US Jurisdiction
- Available Portion of Block
- Portion Under Moratorium
- Active Lease (Not-available)



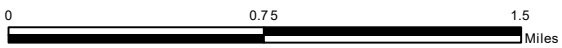
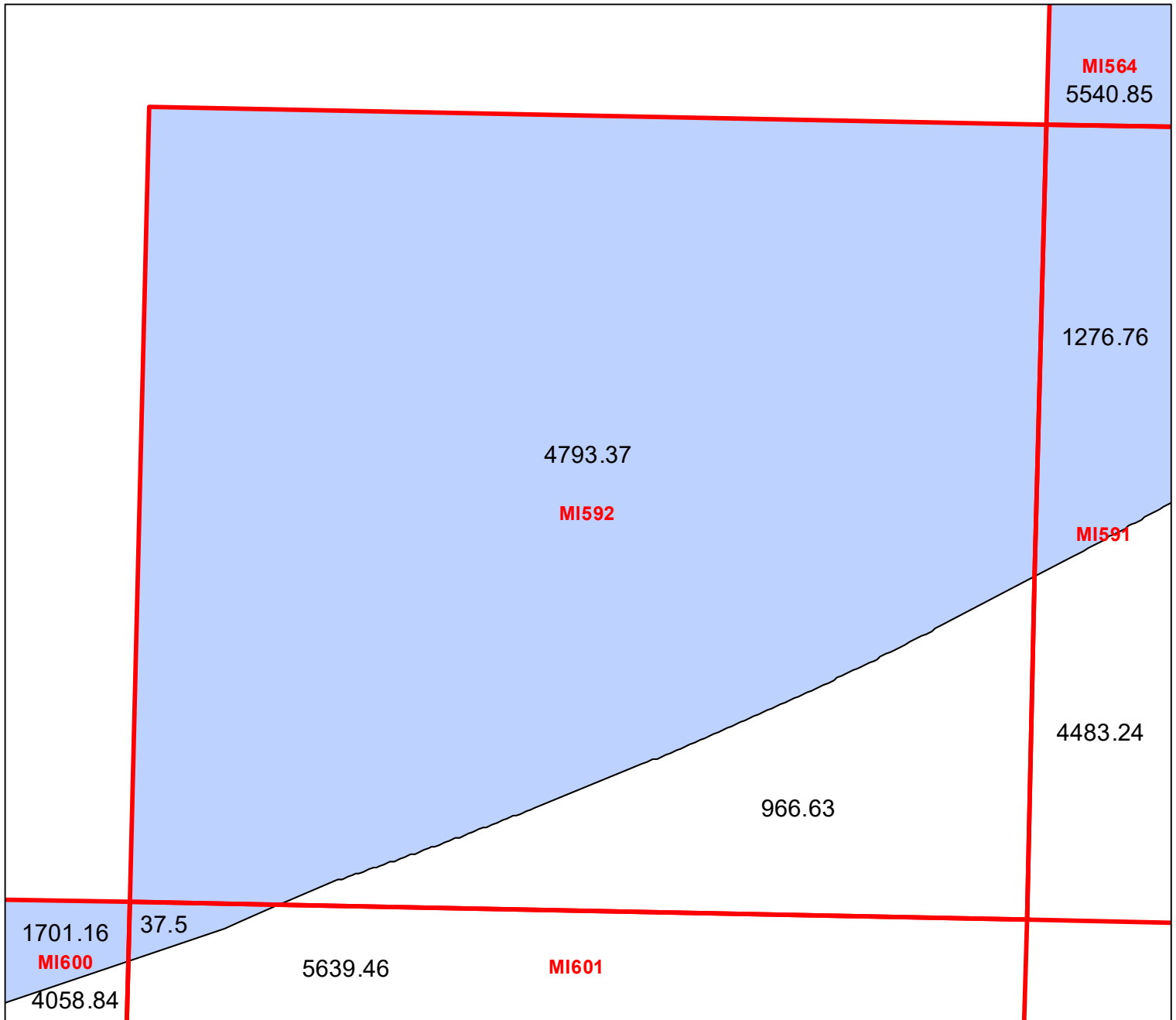
Block portion numbers are in acres

MI591

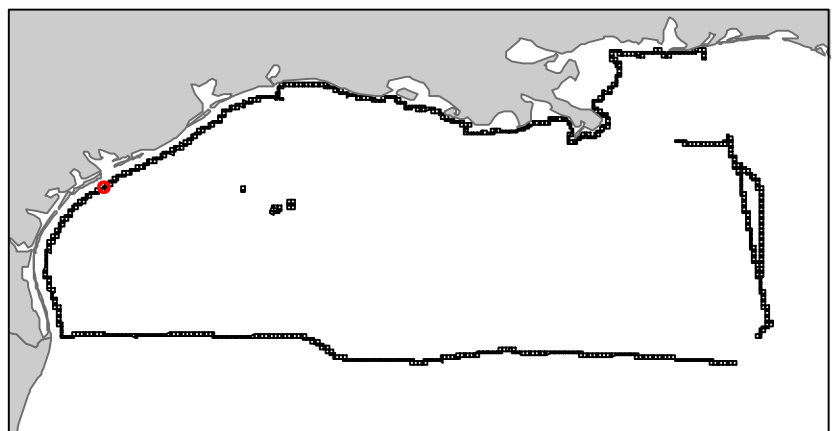
Matagorda Island Area

TX4

Block 592



-  Split Block
-  Deferred Portion
-  Portion Landward of the SLA
-  Portion that is Non-US Jurisdiction
-  Available Portion of Block
-  Portion Under Moratorium
-  Active Lease (Not-available)



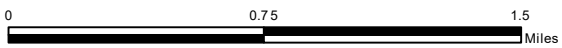
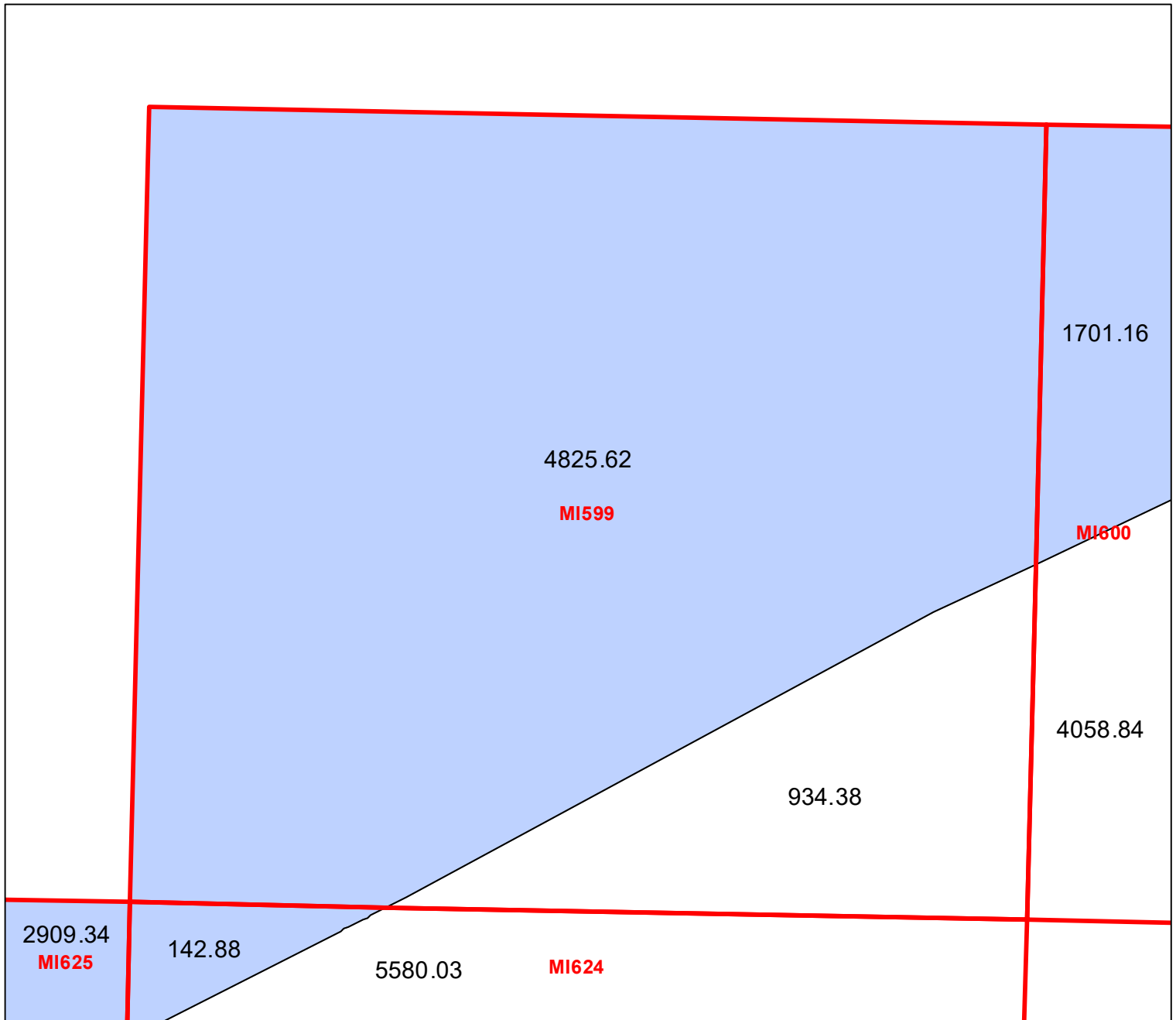
Block portion numbers are in acres

MI592

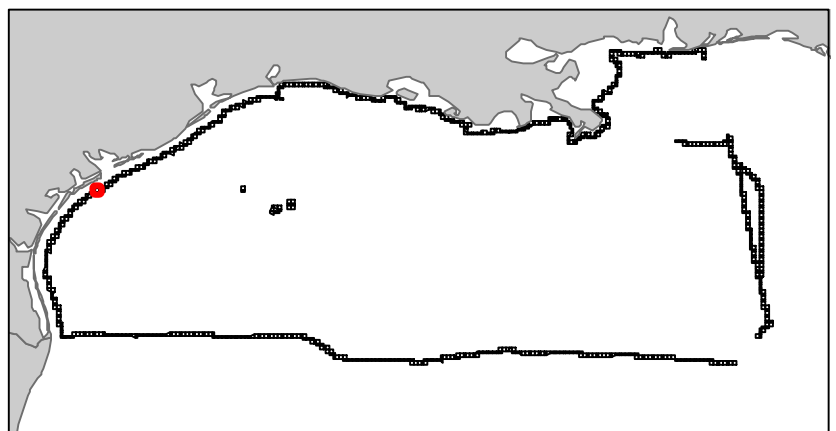
Matagorda Island Area

TX4

Block 599



- Split Block
- Deferred Portion
- Portion Landward of the SLA
- Portion that is Non-US Jurisdiction
- Available Portion of Block
- Portion Under Moratorium
- Active Lease (Not-available)



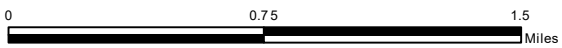
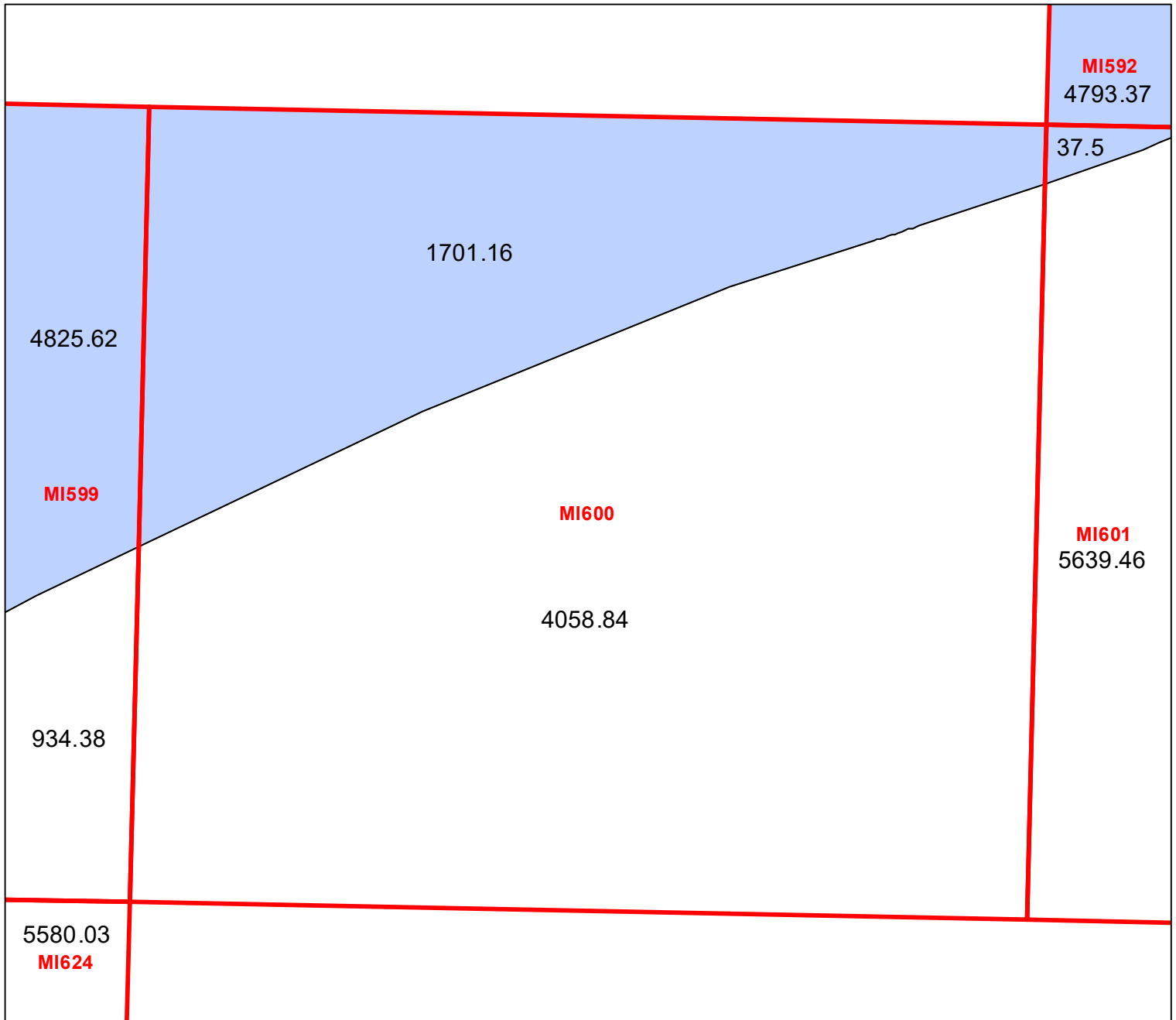
Block portion numbers are in acres

MI599

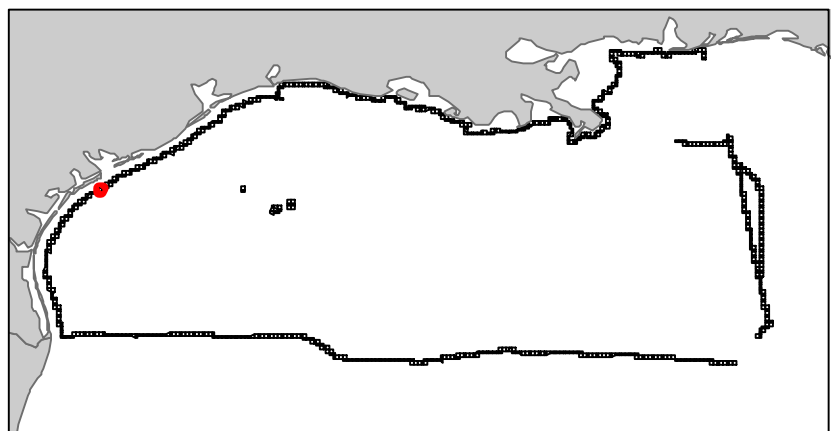
Matagorda Island Area

TX4

Block 600



- Split Block
- Deferred Portion
- Portion Landward of the SLA
- Portion that is Non-US Jurisdiction
- Available Portion of Block
- Portion Under Moratorium
- Active Lease (Not-available)



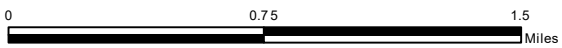
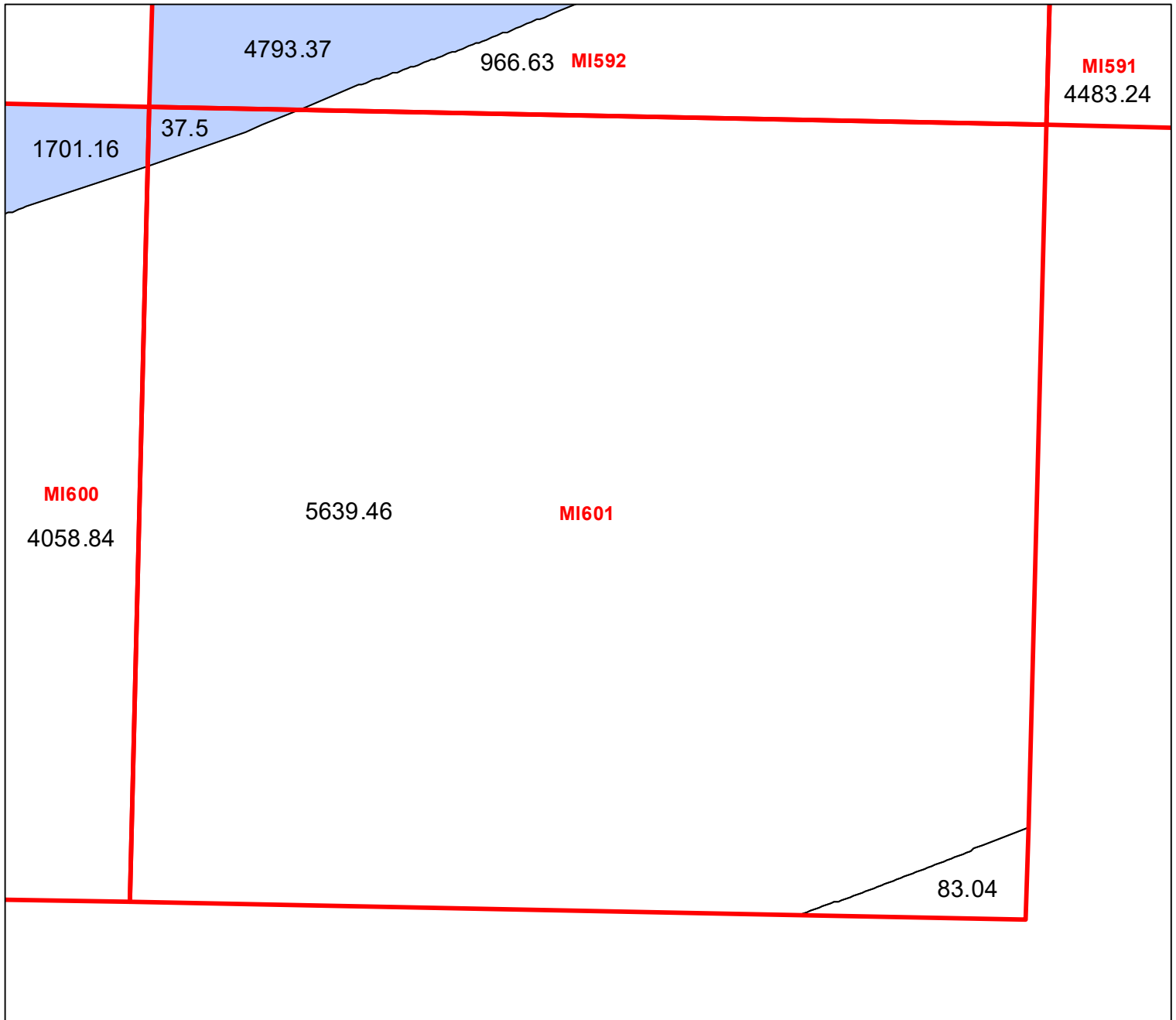
Block portion numbers are in acres

MI600

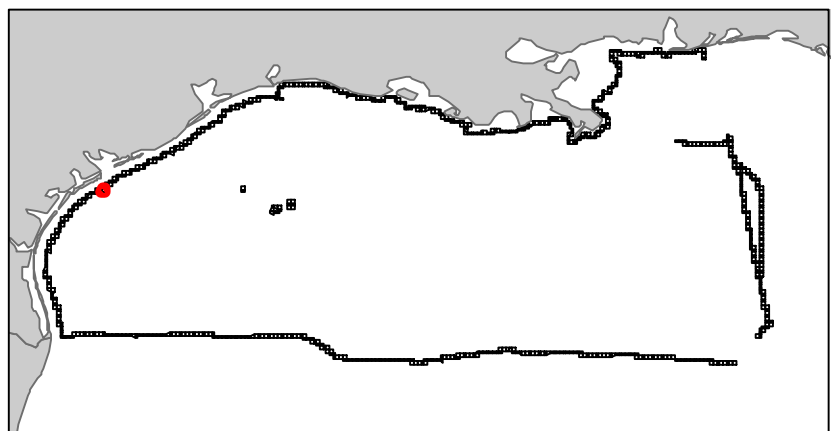
Matagorda Island Area

TX4

Block 601



- Split Block
- Deferred Portion
- Portion Landward of the SLA
- Portion that is Non-US Jurisdiction
- Available Portion of Block
- Portion Under Moratorium
- Active Lease (Not-available)



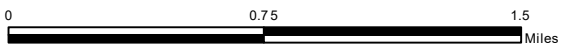
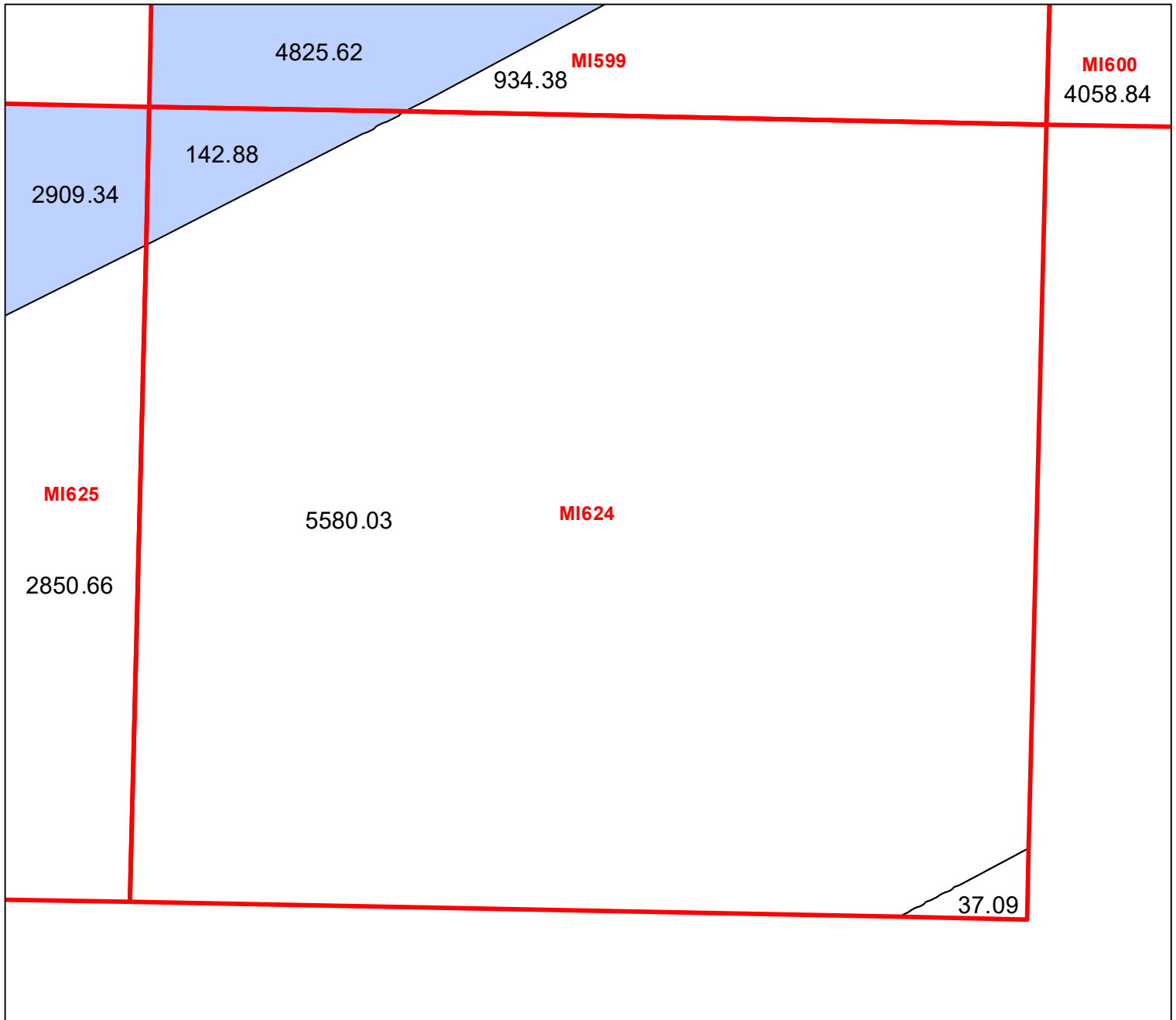
Block portion numbers are in acres

MI601

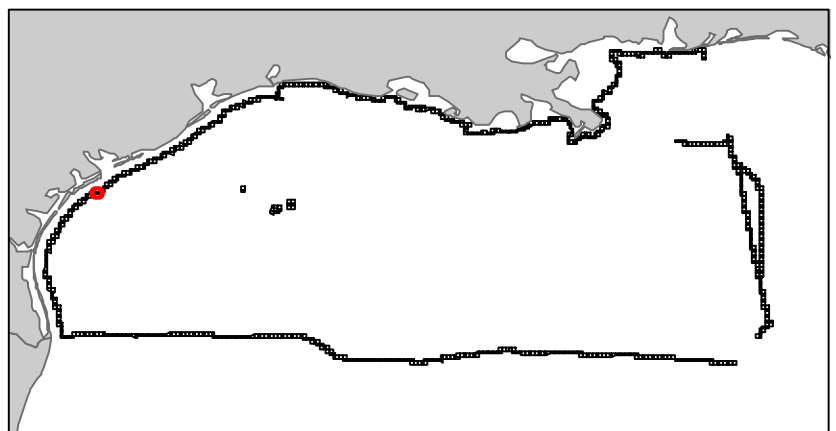
Matagorda Island Area

TX4

Block 624



- Split Block
- Deferred Portion
- Portion Landward of the SLA
- Portion that is Non-US Jurisdiction
- Available Portion of Block
- Portion Under Moratorium
- Active Lease (Not-available)



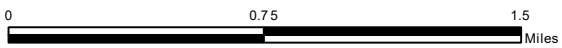
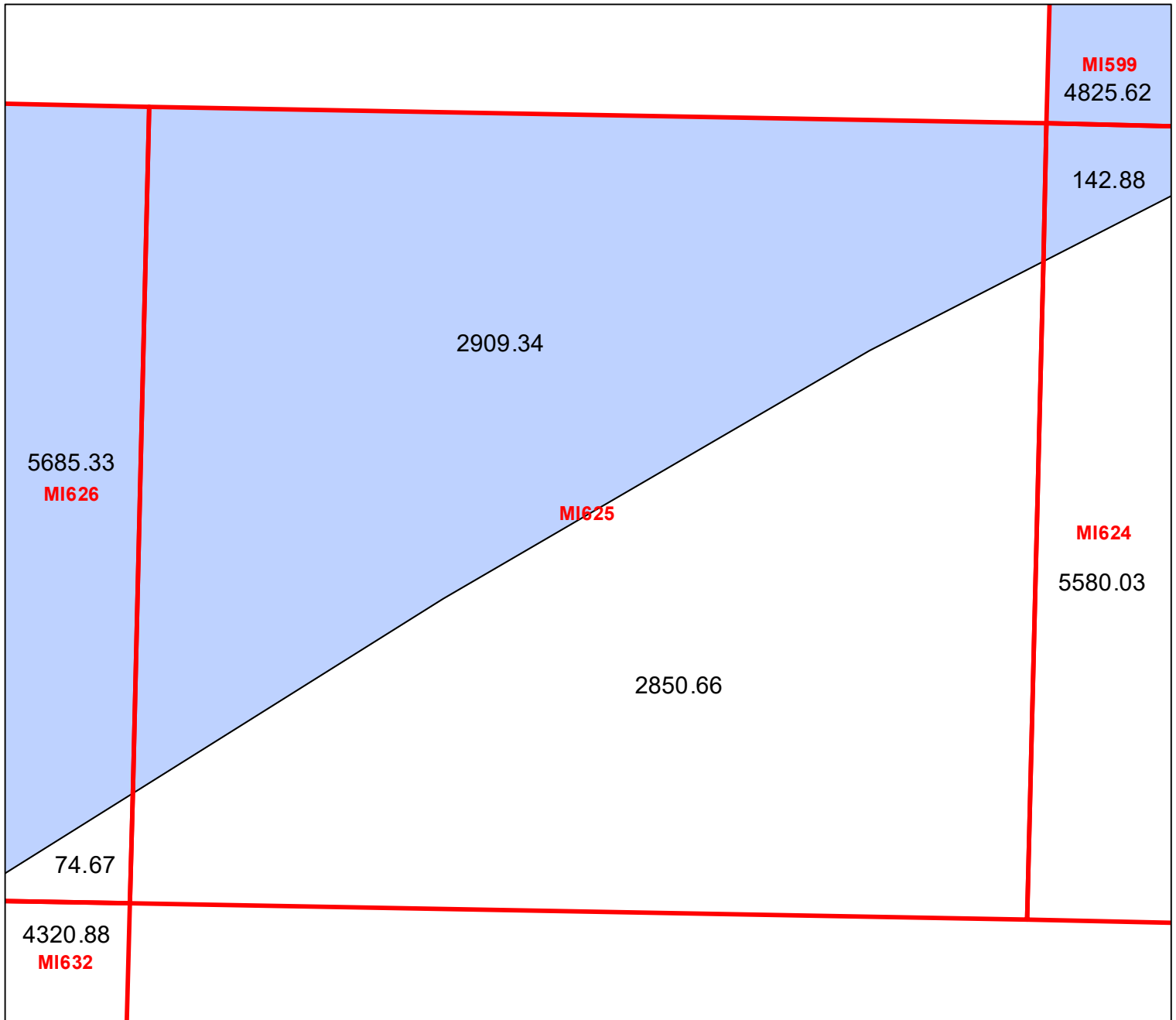
Block portion numbers are in acres

MI624

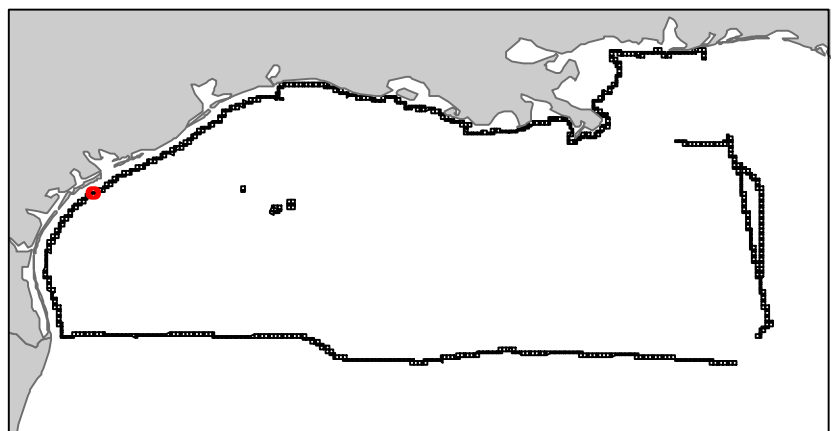
Matagorda Island Area

TX4

Block 625



- Split Block
- Deferred Portion
- Portion Landward of the SLA
- Portion that is Non-US Jurisdiction
- Available Portion of Block
- Portion Under Moratorium
- Active Lease (Not-available)



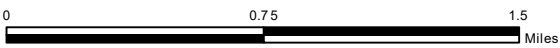
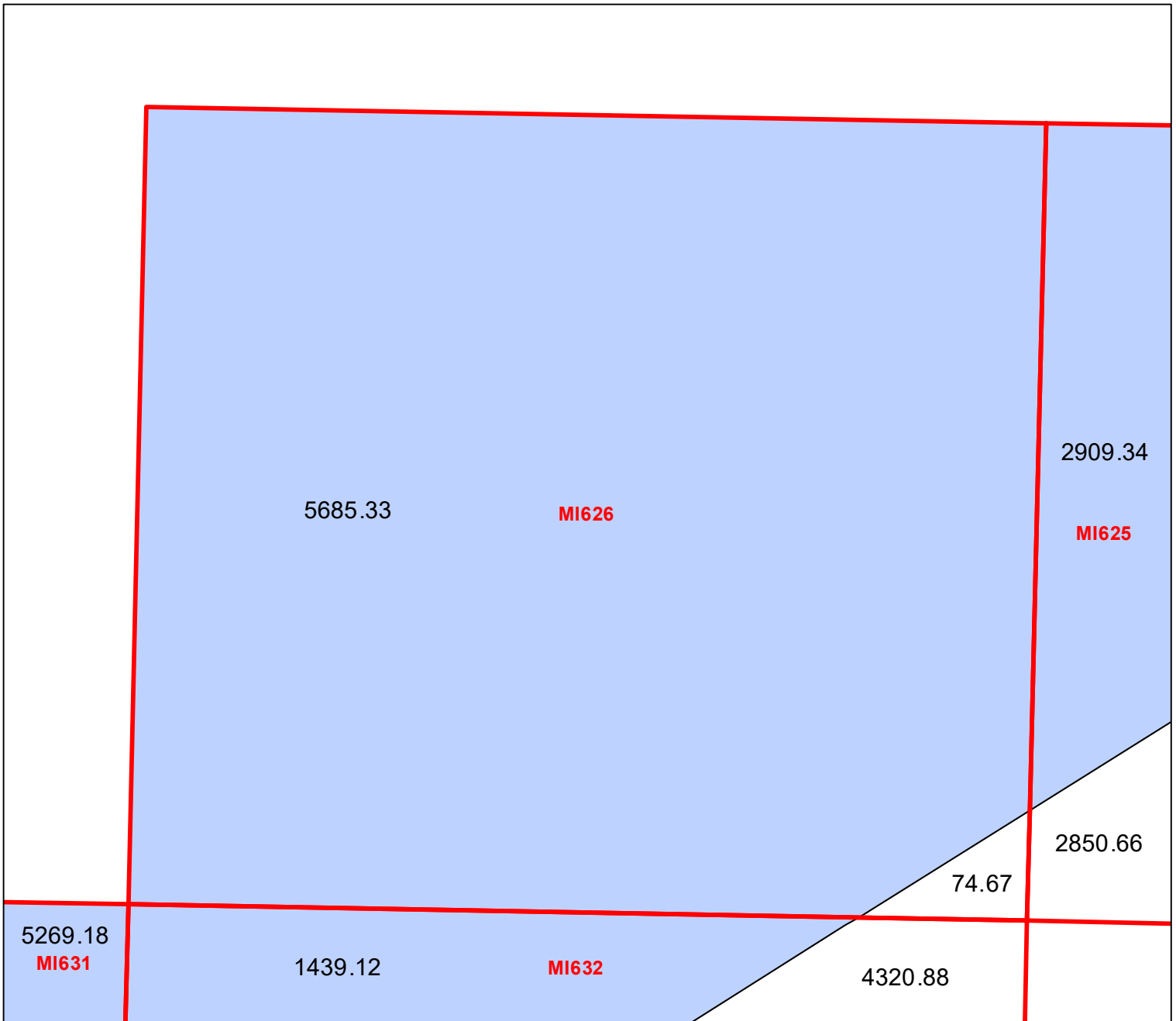
Block portion numbers are in acres

MI625

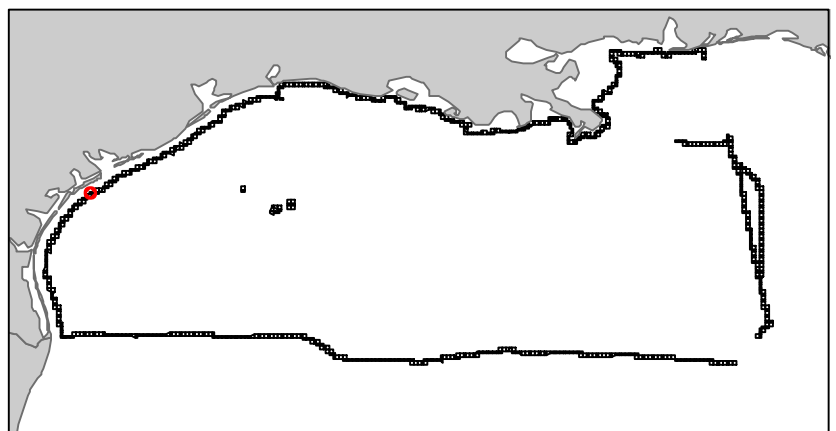
Matagorda Island Area

TX4

Block 626



- Split Block
- Deferred Portion
- Portion Landward of the SLA
- Portion that is Non-US Jurisdiction
- Available Portion of Block
- Portion Under Moratorium
- Active Lease (Not-available)



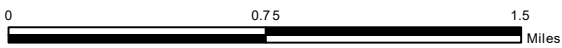
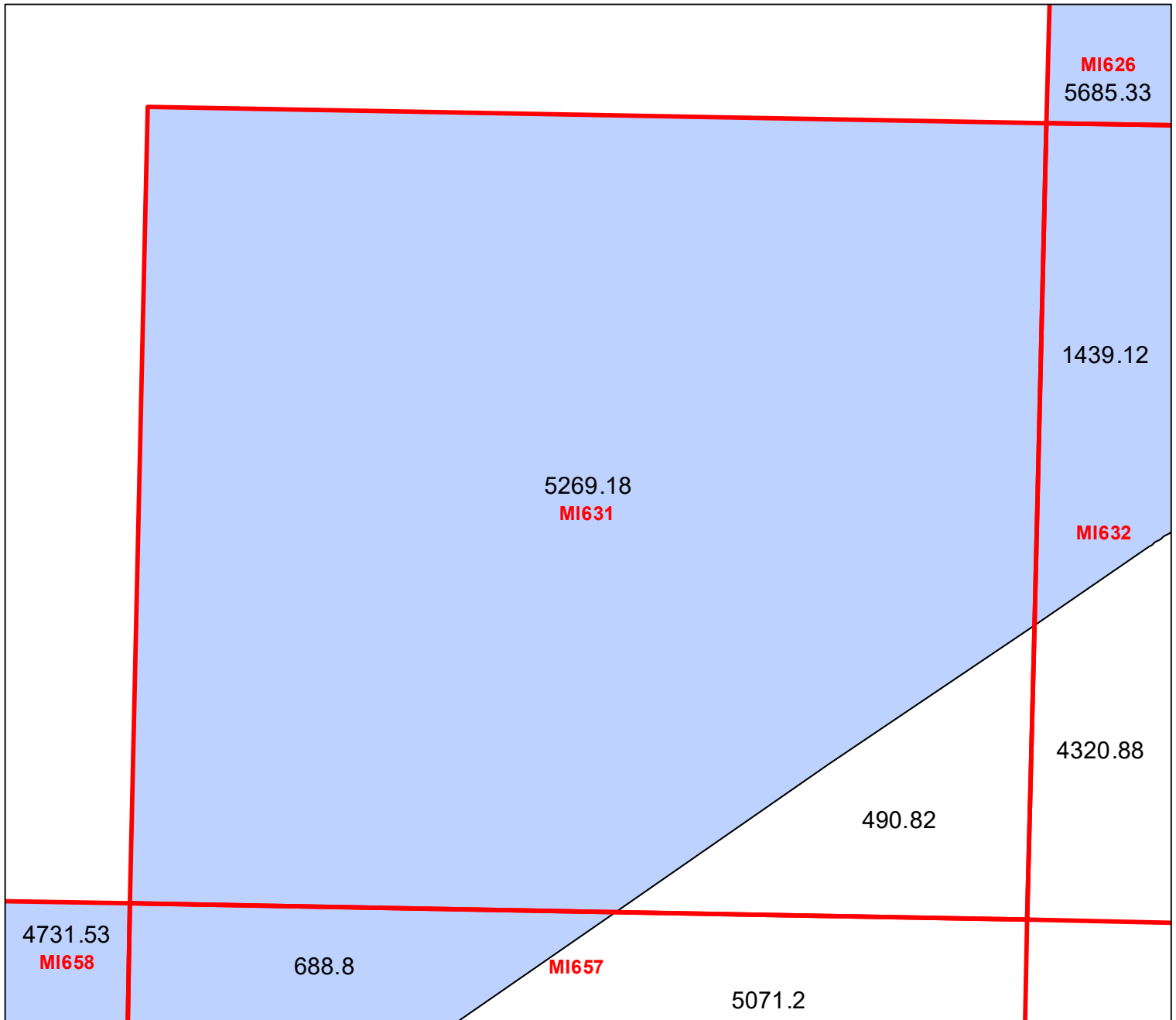
Block portion numbers are in acres

MI626

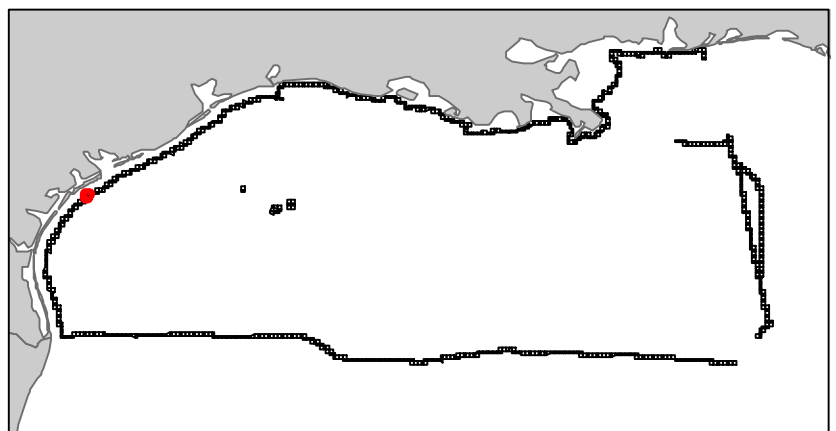
Matagorda Island Area

TX4

Block 631



-  Split Block
-  Deferred Portion
-  Portion Landward of the SLA
-  Portion that is Non-US Jurisdiction
-  Available Portion of Block
-  Portion Under Moratorium
-  Active Lease (Not-available)



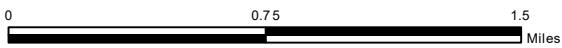
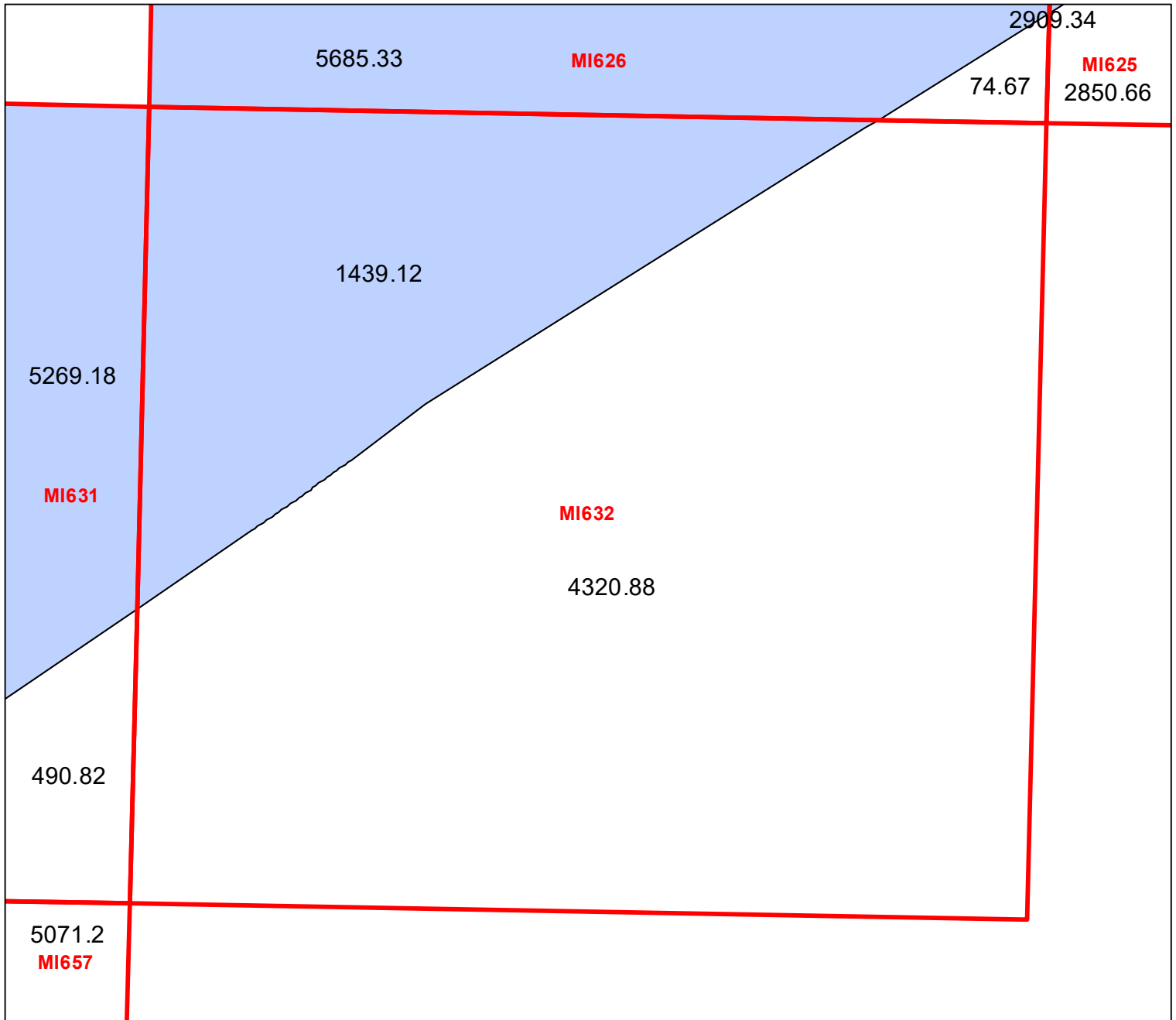
Block portion numbers are in acres

MI631

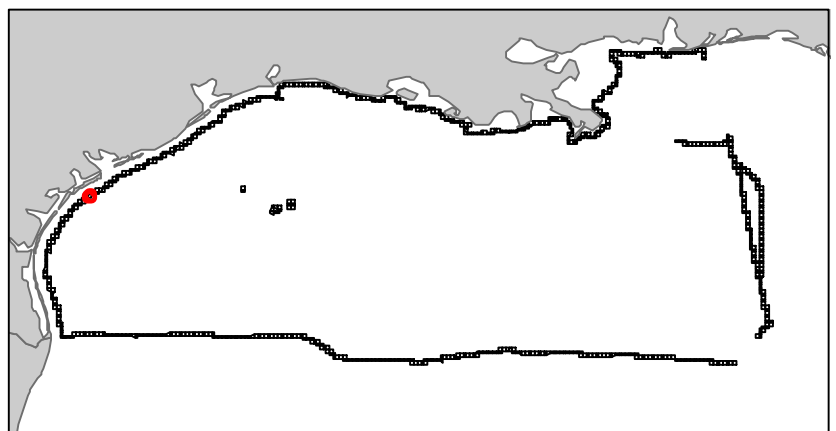
Matagorda Island Area

TX4

Block 632



-  Split Block
-  Deferred Portion
-  Portion Landward of the SLA
-  Portion that is Non-US Jurisdiction
-  Available Portion of Block
-  Portion Under Moratorium
-  Active Lease (Not-available)



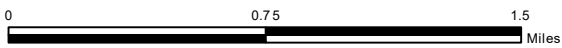
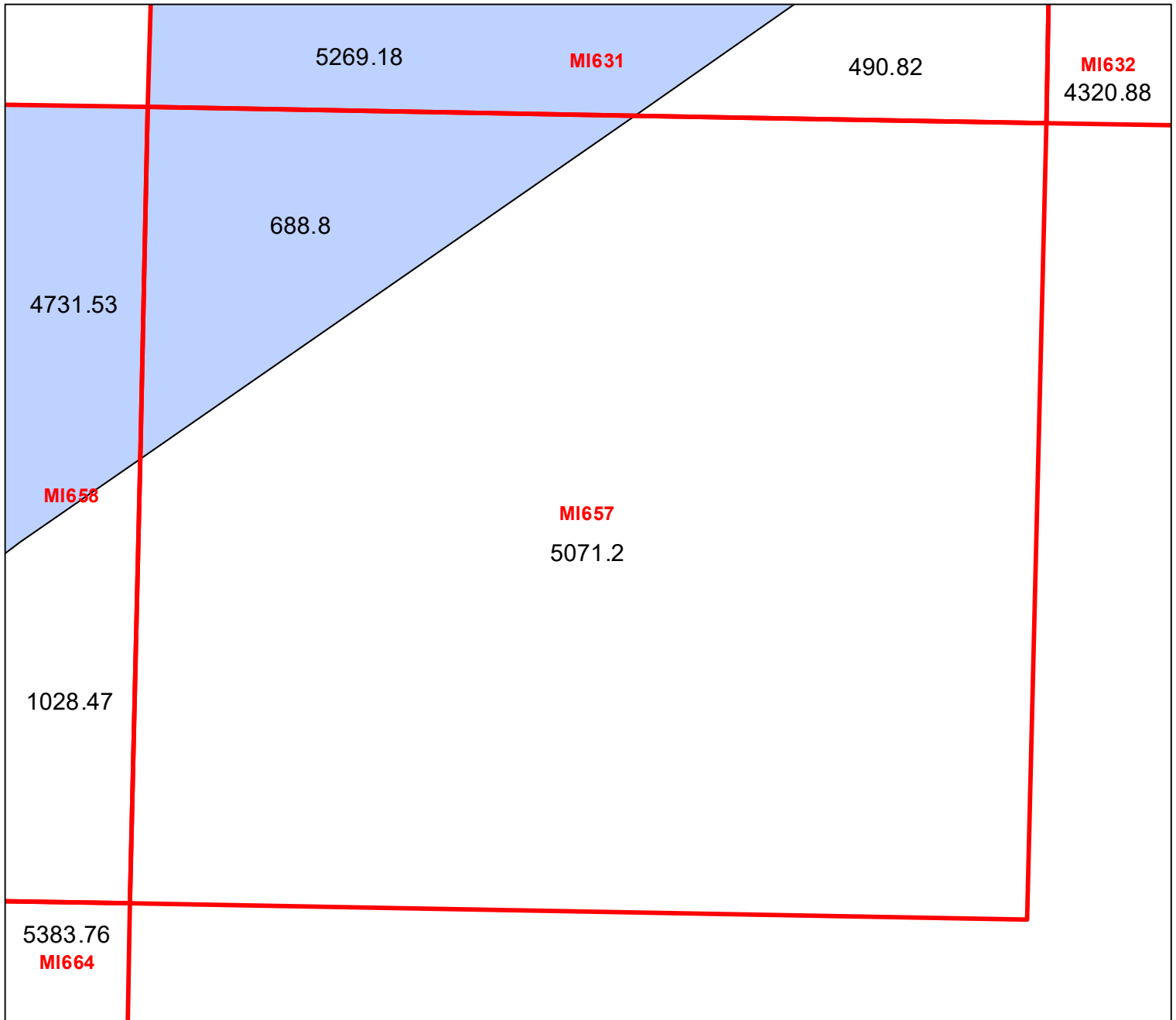
Block portion numbers are in acres

MI632

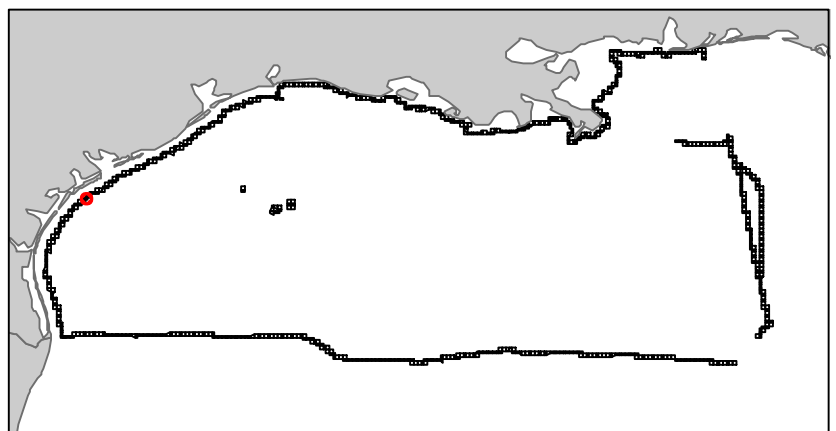
Matagorda Island Area

TX4

Block 657



- Split Block
- Deferred Portion
- Portion Landward of the SLA
- Portion that is Non-US Jurisdiction
- Available Portion of Block
- Portion Under Moratorium
- Active Lease (Not-available)



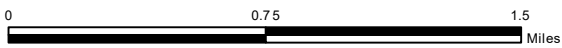
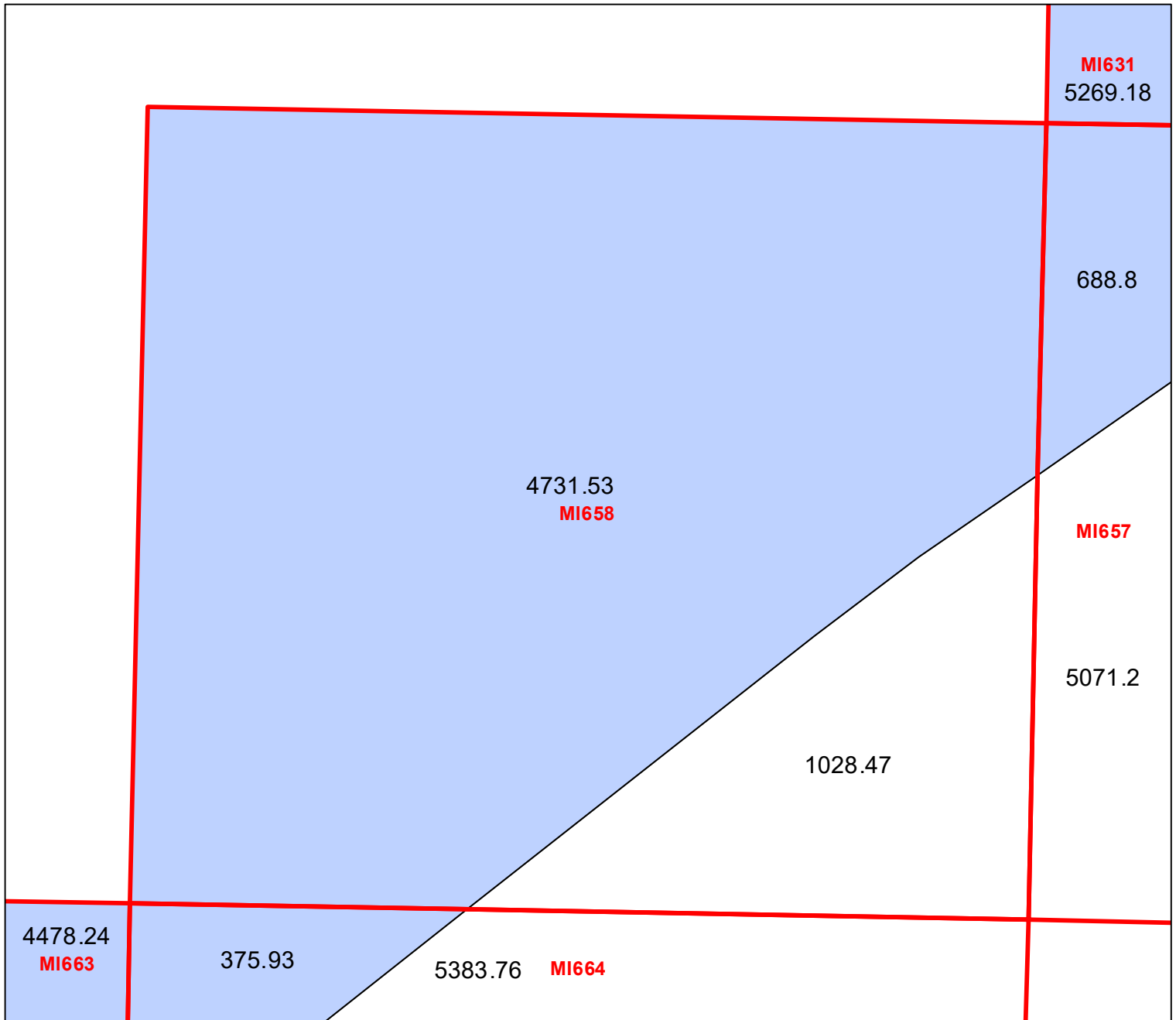
Block portion numbers are in acres

MI657

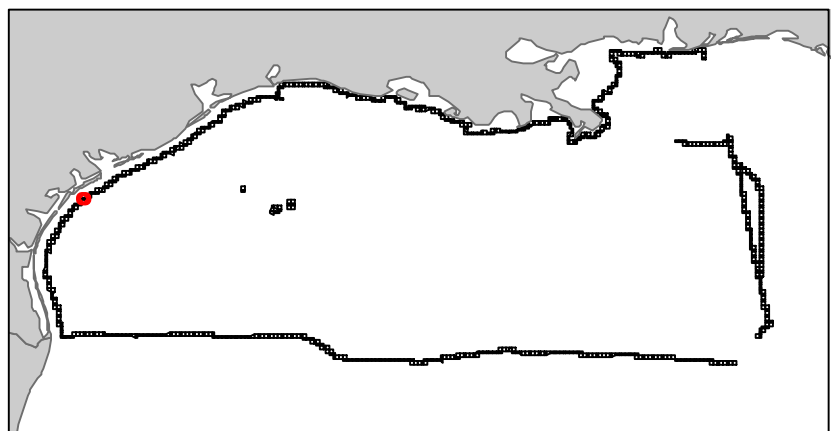
Matagorda Island Area

TX4

Block 658



- Split Block
- Deferred Portion
- Portion Landward of the SLA
- Portion that is Non-US Jurisdiction
- Available Portion of Block
- Portion Under Moratorium
- Active Lease (Not-available)



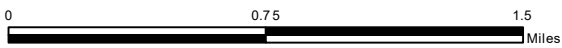
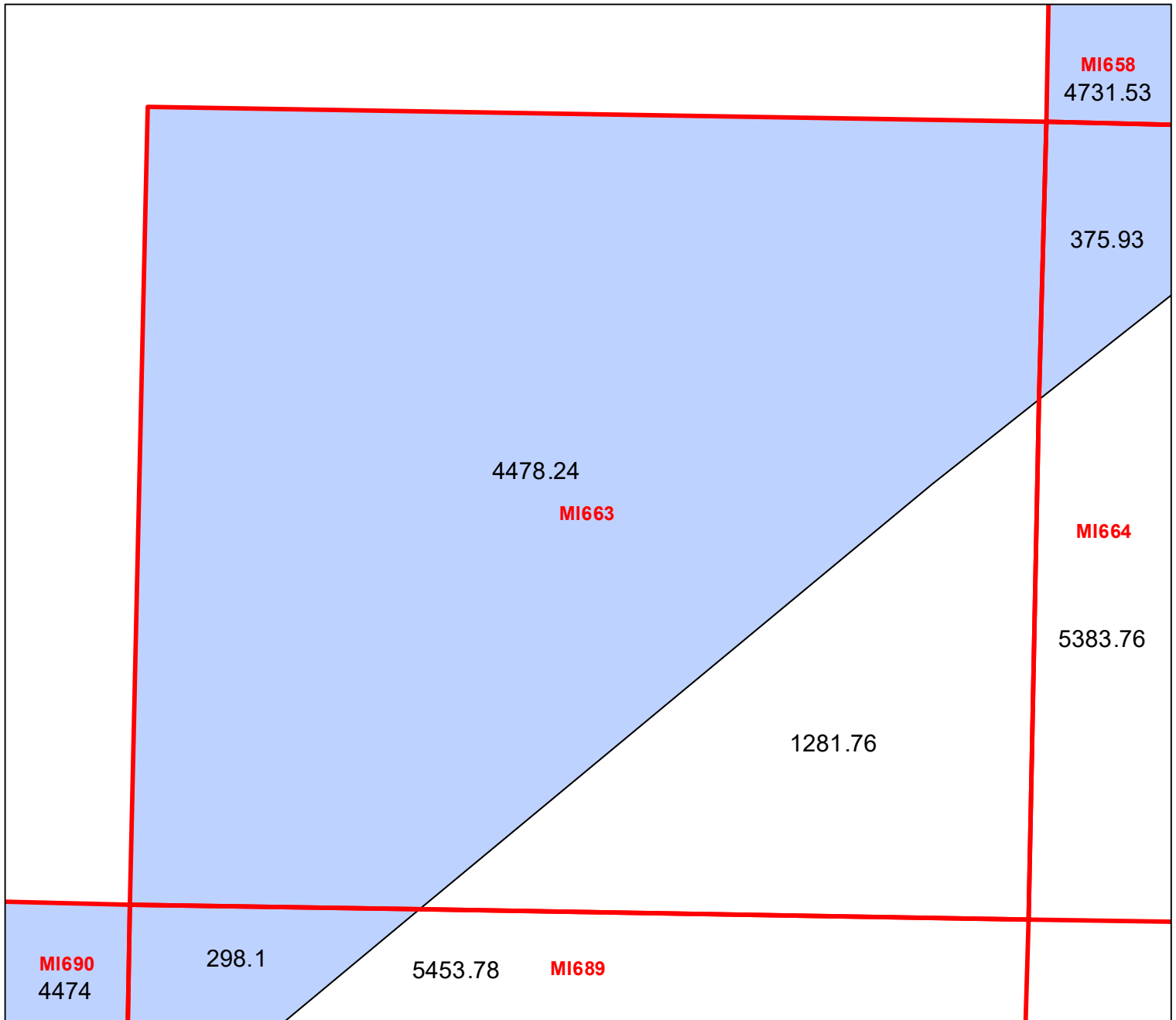
Block portion numbers are in acres

MI658

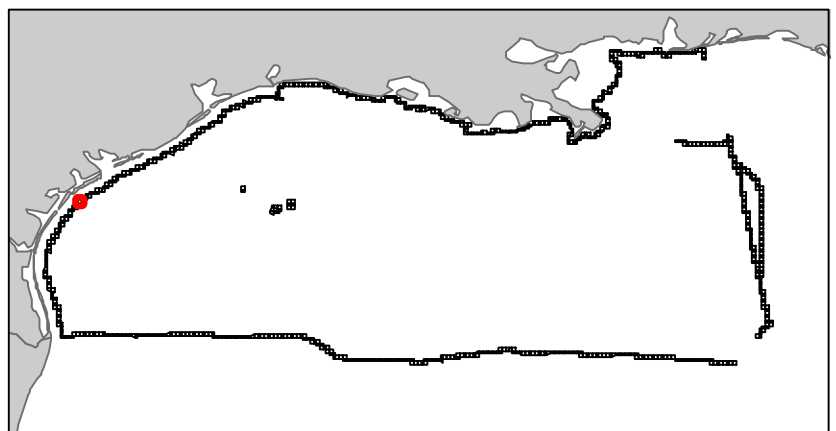
Matagorda Island Area

TX4

Block 663



- Split Block
- Deferred Portion
- Portion Landward of the SLA
- Portion that is Non-US Jurisdiction
- Available Portion of Block
- Portion Under Moratorium
- Active Lease (Not-available)



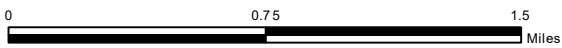
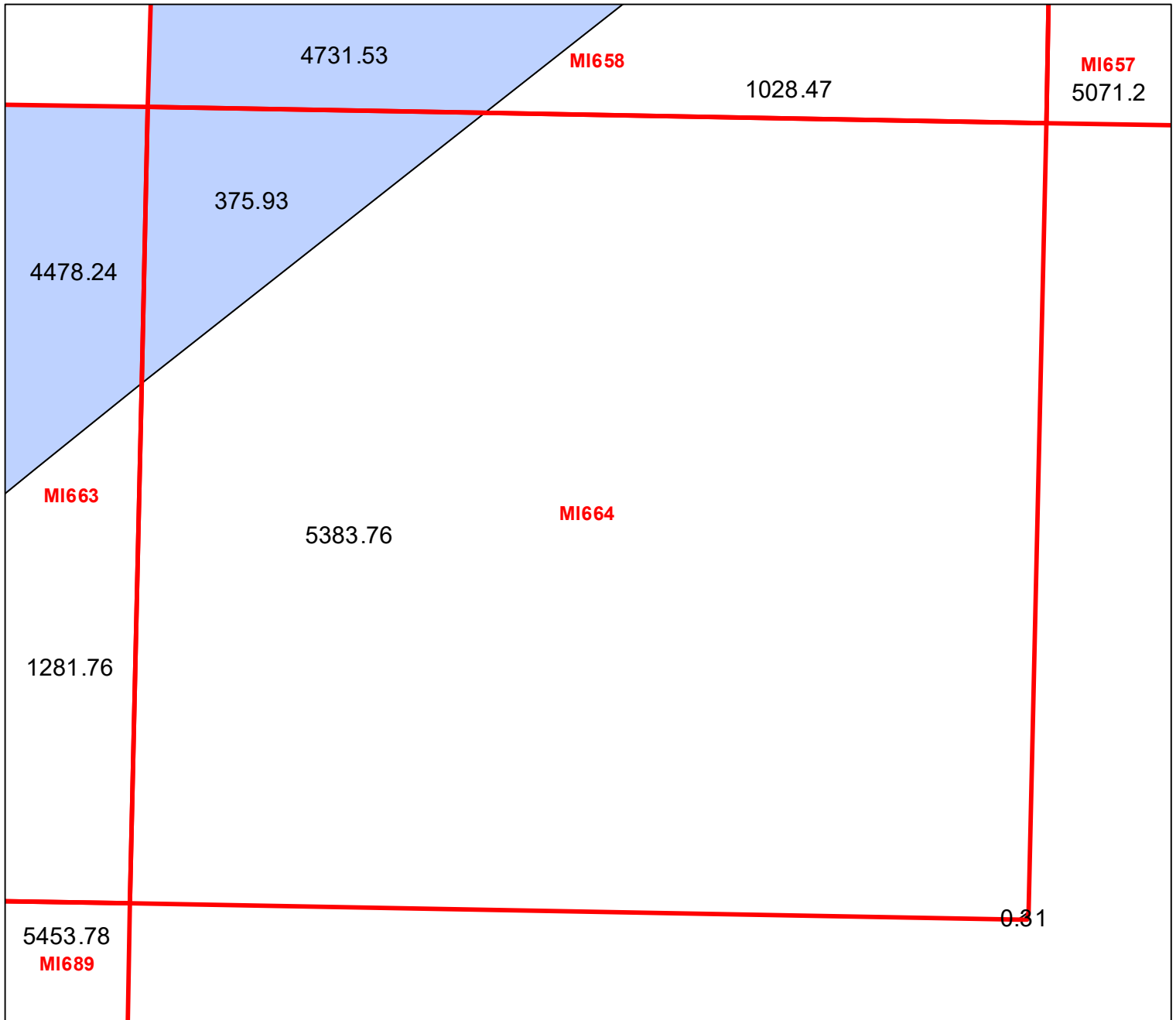
Block portion numbers are in acres








MI663

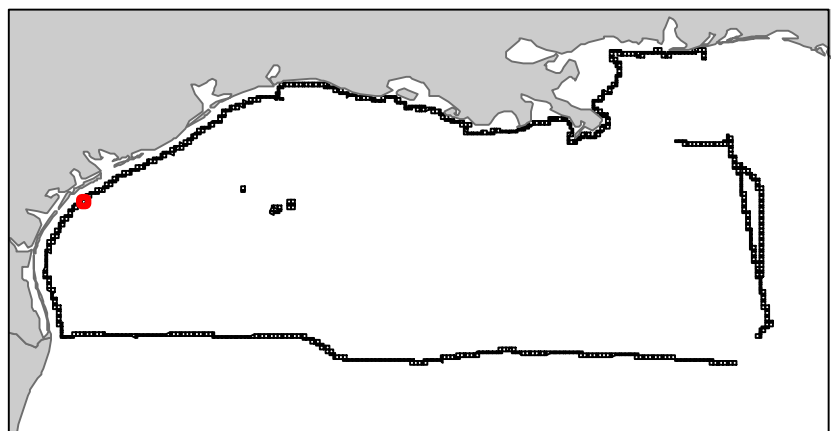
Matagorda Island Area

TX4

Block 664



-  Split Block
-  Deferred Portion
-  Portion Landward of the SLA
-  Portion that is Non-US Jurisdiction
-  Available Portion of Block
-  Portion Under Moratorium
-  Active Lease (Not-available)



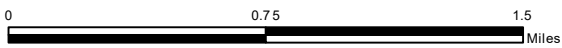
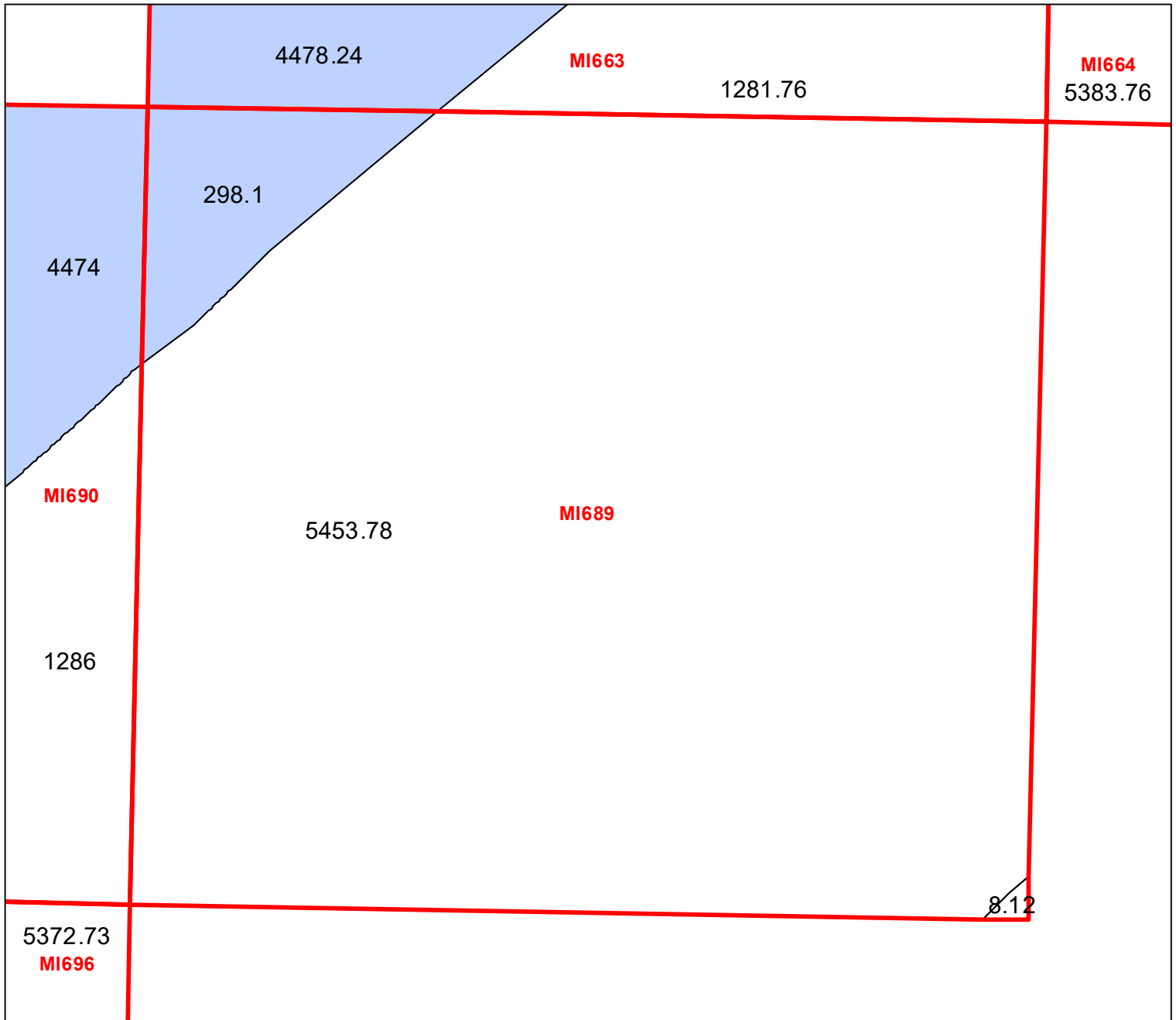
Block portion numbers are in acres

MI664

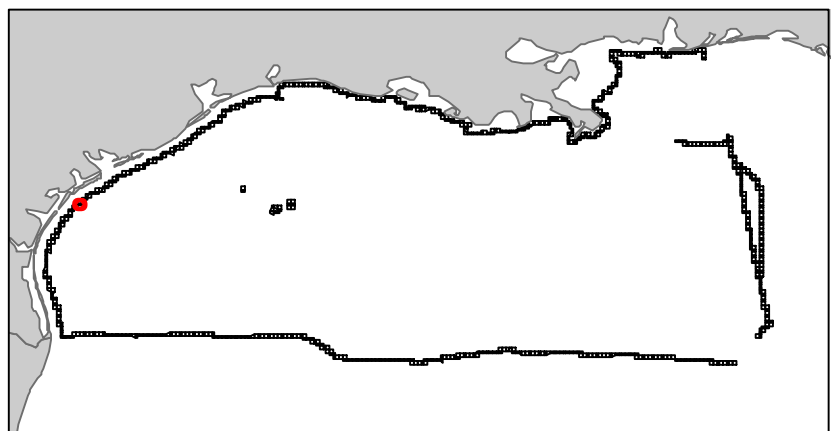
Matagorda Island Area

TX4

Block 689



-  Split Block
-  Deferred Portion
-  Portion Landward of the SLA
-  Portion that is Non-US Jurisdiction
-  Available Portion of Block
-  Portion Under Moratorium
-  Active Lease (Not-available)



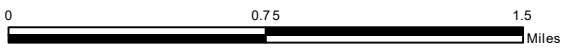
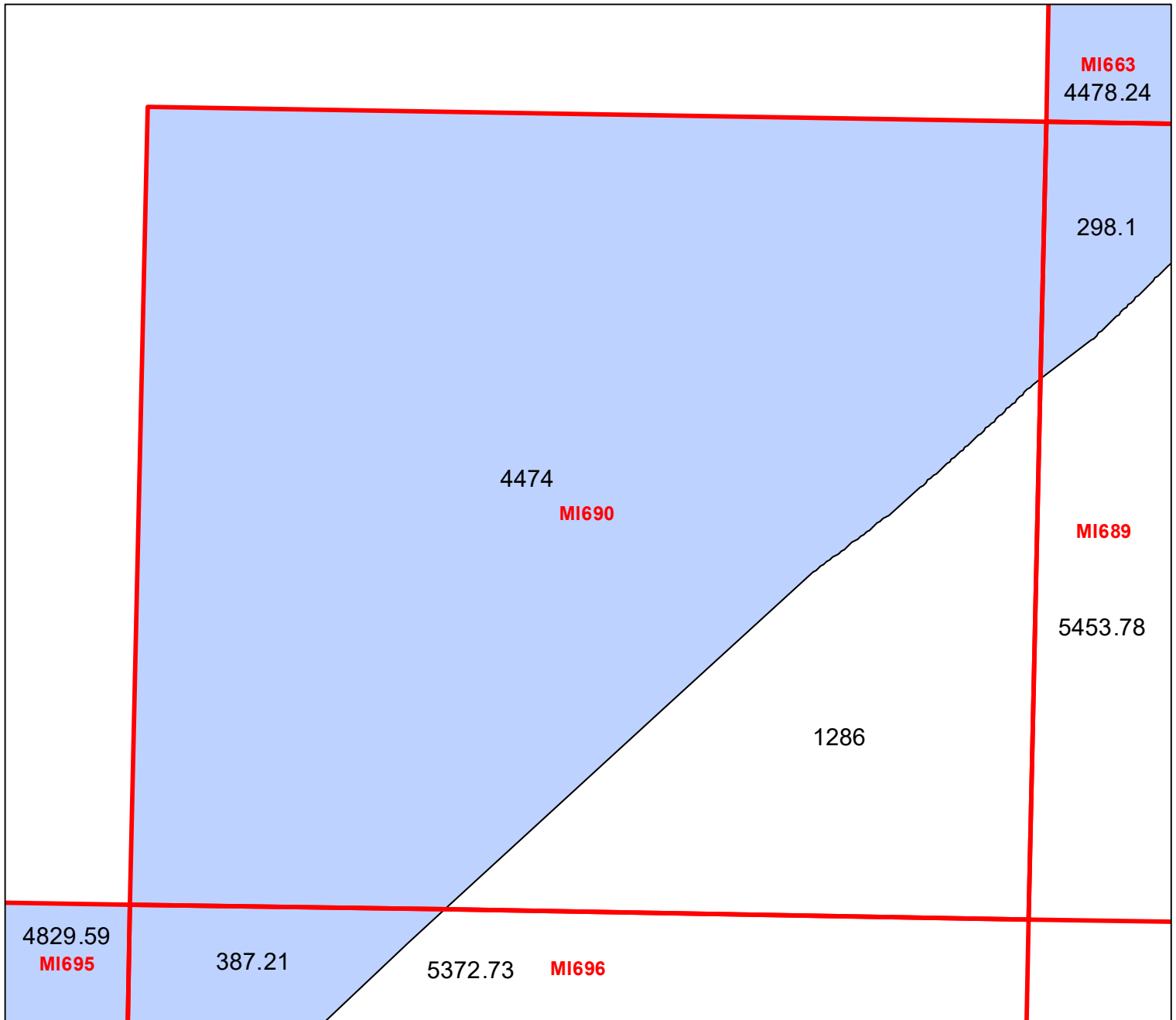
Block portion numbers are in acres

MI689

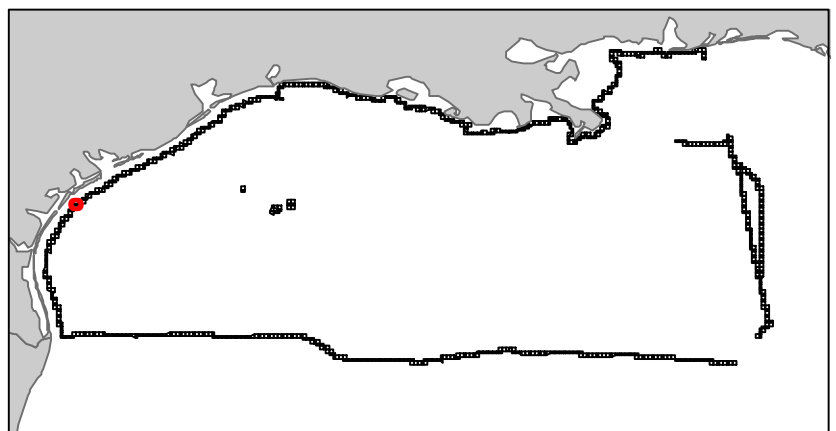
Matagorda Island Area

TX4

Block 690



-  Split Block
-  Deferred Portion
-  Portion Landward of the SLA
-  Portion that is Non-US Jurisdiction
-  Available Portion of Block
-  Portion Under Moratorium
-  Active Lease (Not-available)



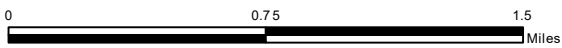
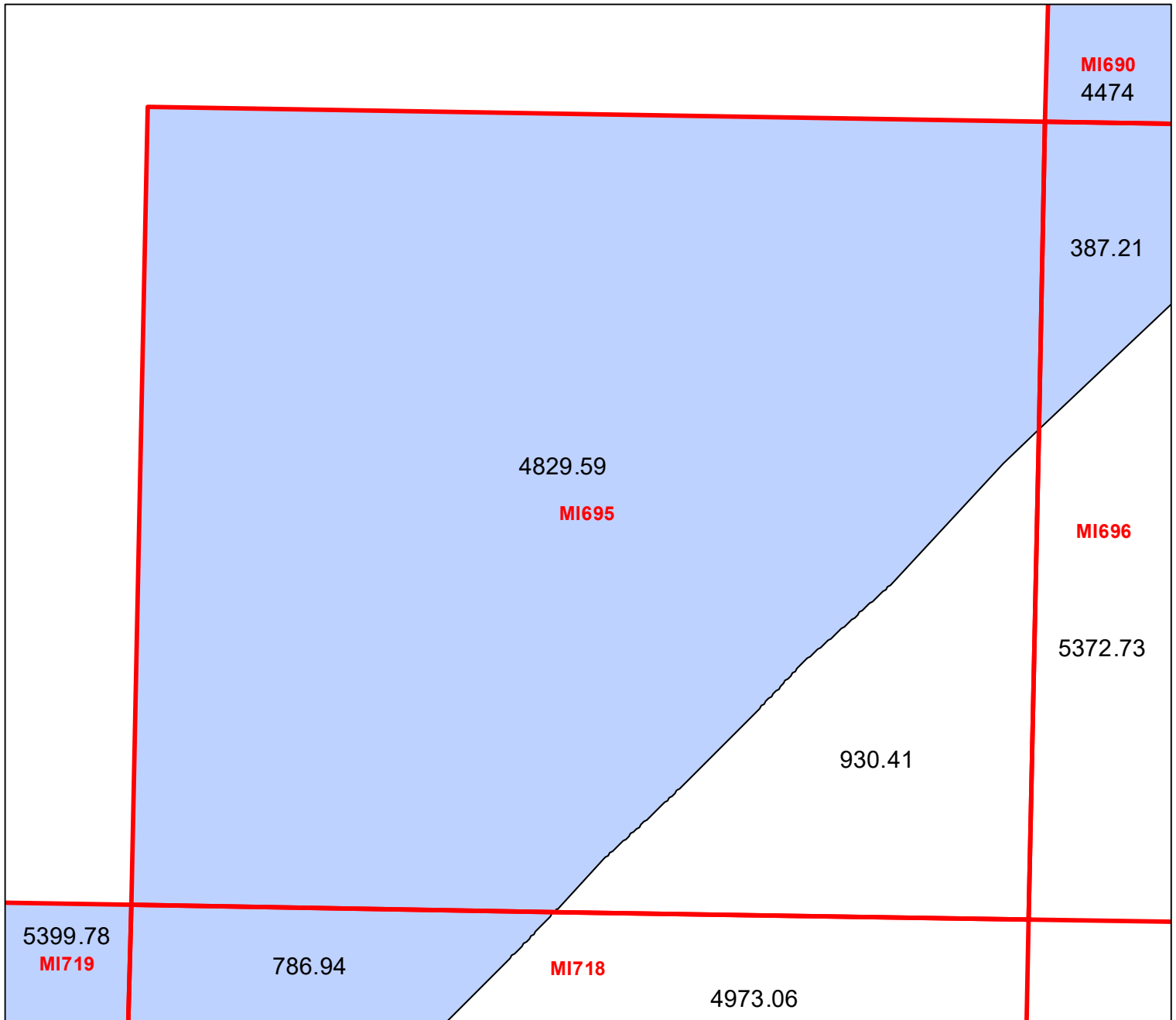
Block portion numbers are in acres

MI690

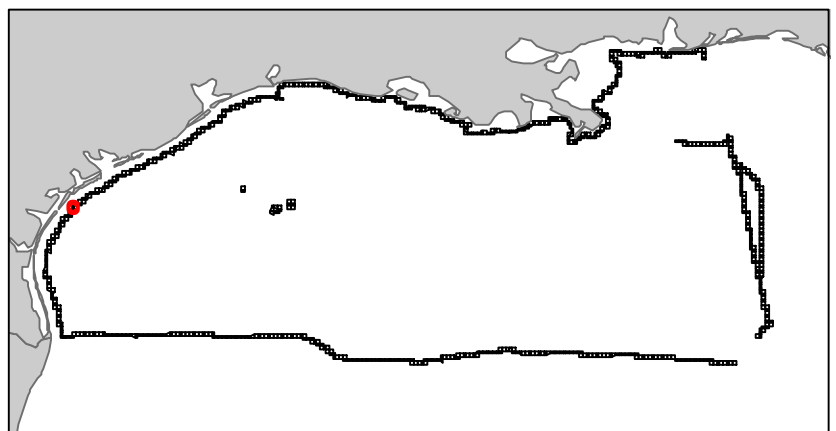
Matagorda Island Area

TX4

Block 695



- Split Block
- Deferred Portion
- Portion Landward of the SLA
- Portion that is Non-US Jurisdiction
- Available Portion of Block
- Portion Under Moratorium
- Active Lease (Not-available)



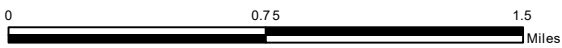
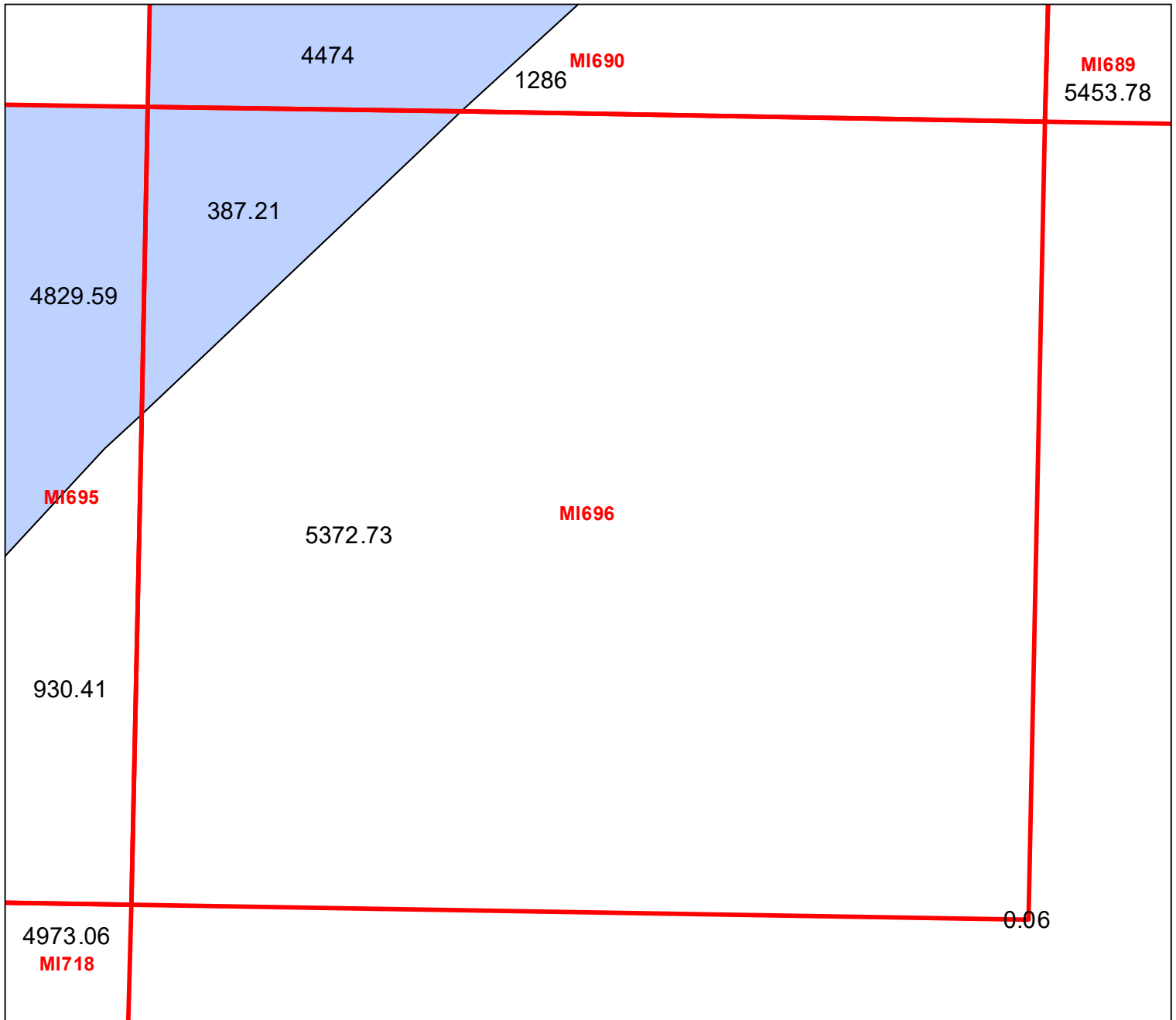
Block portion numbers are in acres

MI695

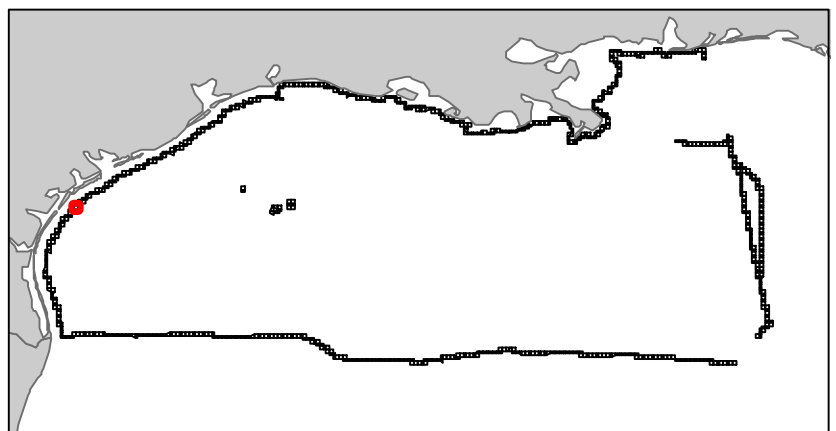
Matagorda Island Area

TX4

Block 696



-  Split Block
-  Deferred Portion
-  Portion Landward of the SLA
-  Portion that is Non-US Jurisdiction
-  Available Portion of Block
-  Portion Under Moratorium
-  Active Lease (Not-available)




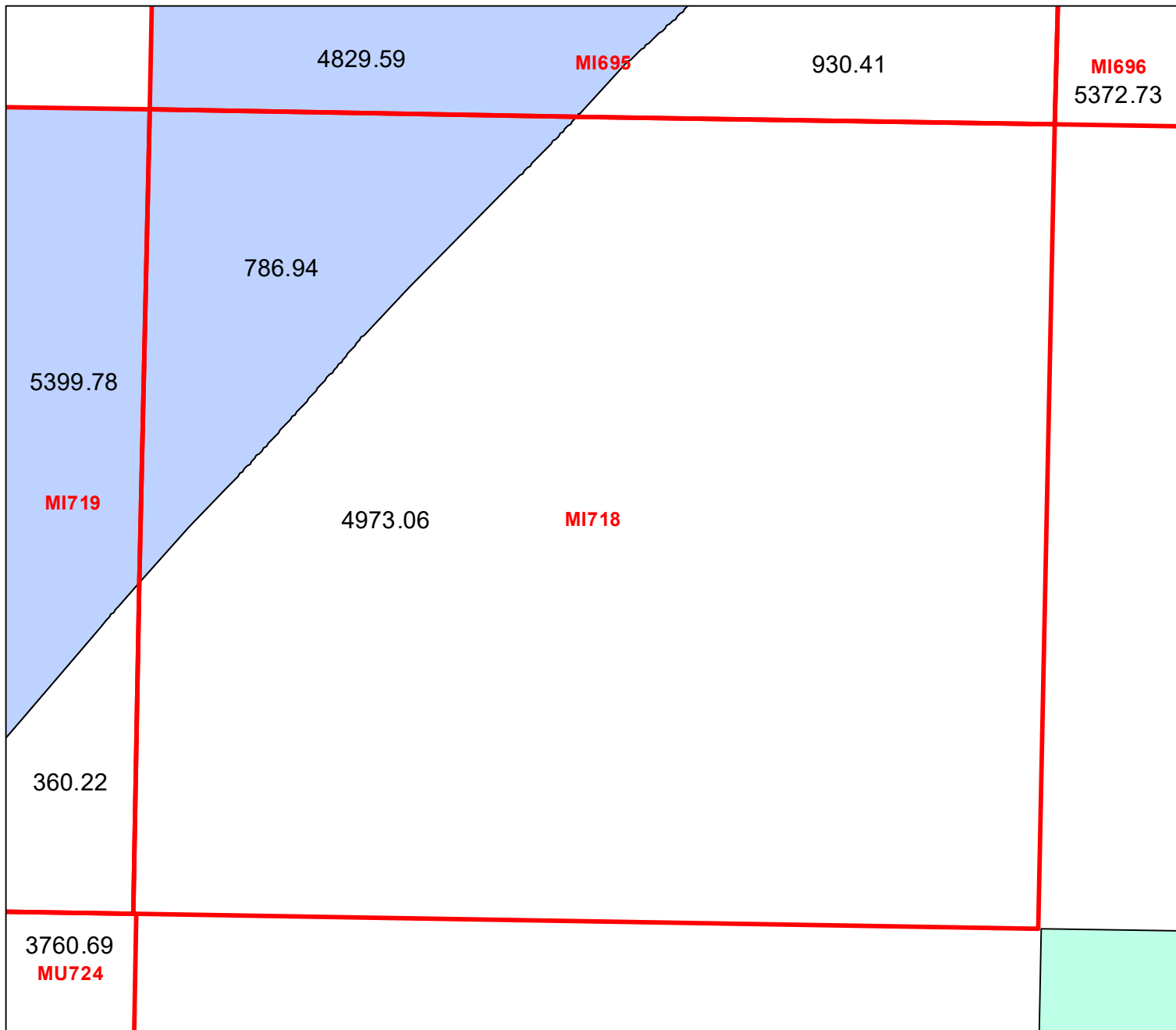

Block portion numbers are in acres

MI696

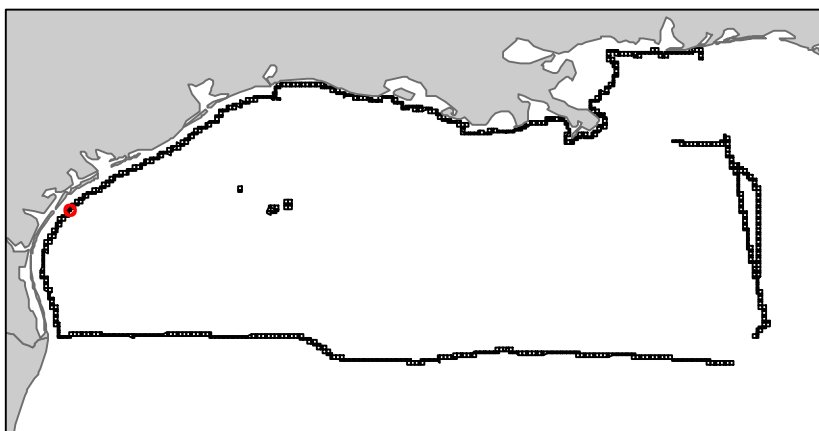
Matagorda Island Area

TX4

Block 718



- Split Block
- Deferred Portion
- Portion Landward of the SLA
- Portion that is Non-US Jurisdiction
- Available Portion of Block
- Portion Under Moratorium
- Active Lease (Not-available)



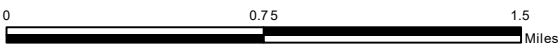
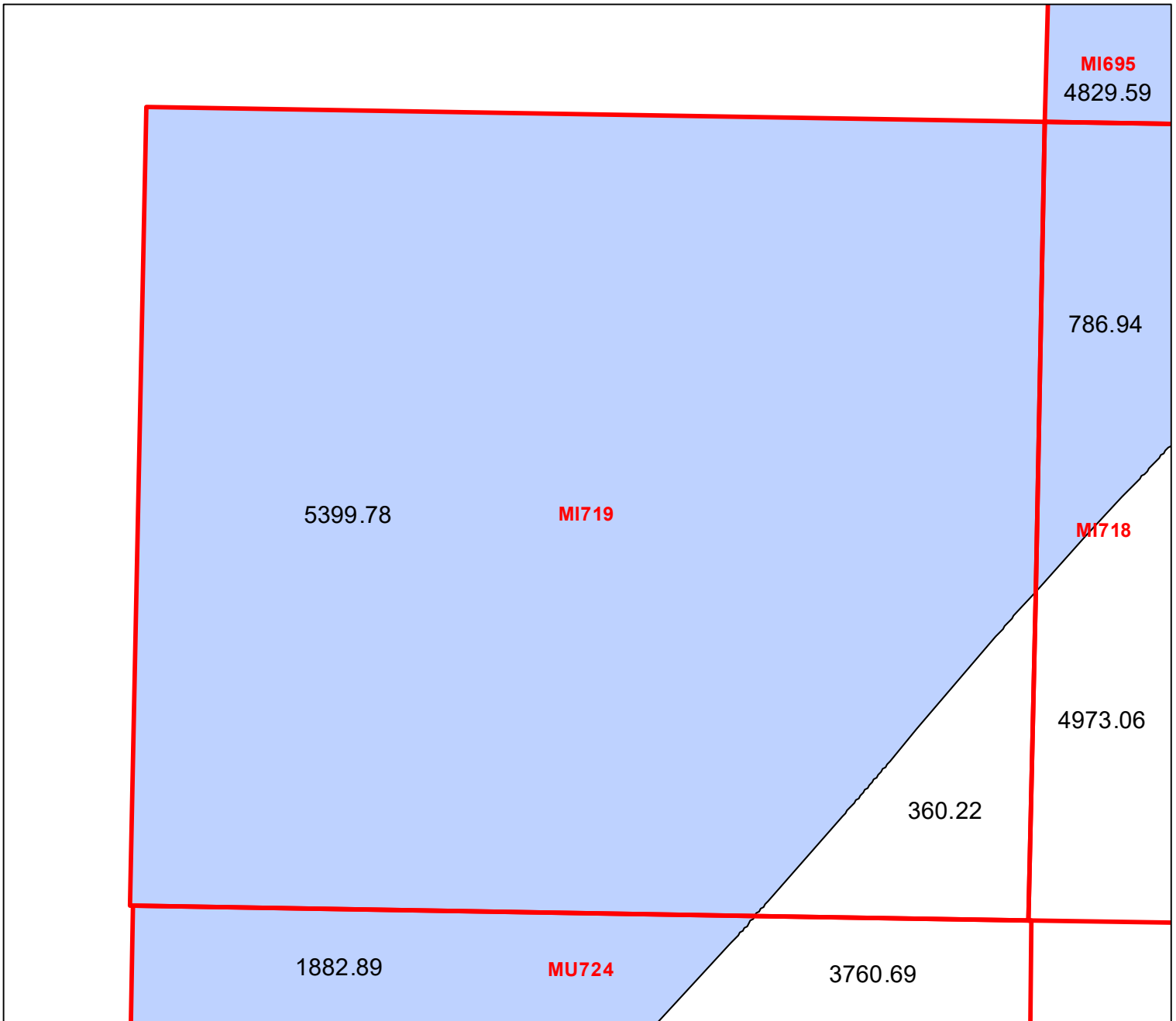
Block portion numbers are in acres








MI718

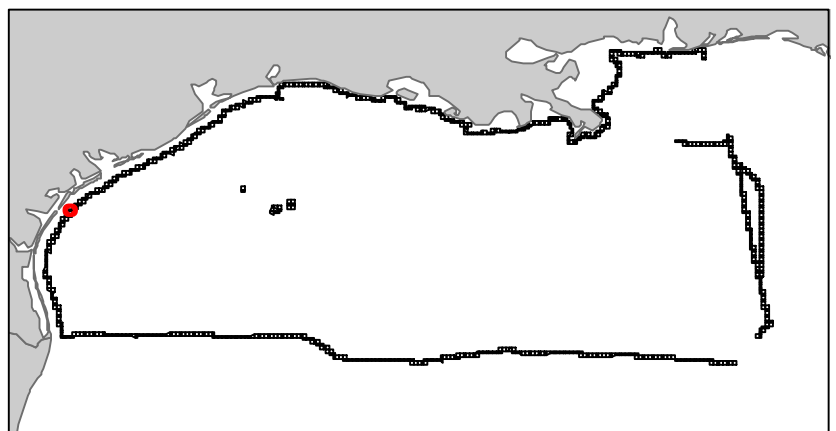
Matagorda Island Area

TX4

Block 719



-  Split Block
-  Deferred Portion
-  Portion Landward of the SLA
-  Portion that is Non-US Jurisdiction
-  Available Portion of Block
-  Portion Under Moratorium
-  Active Lease (Not-available)



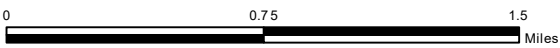
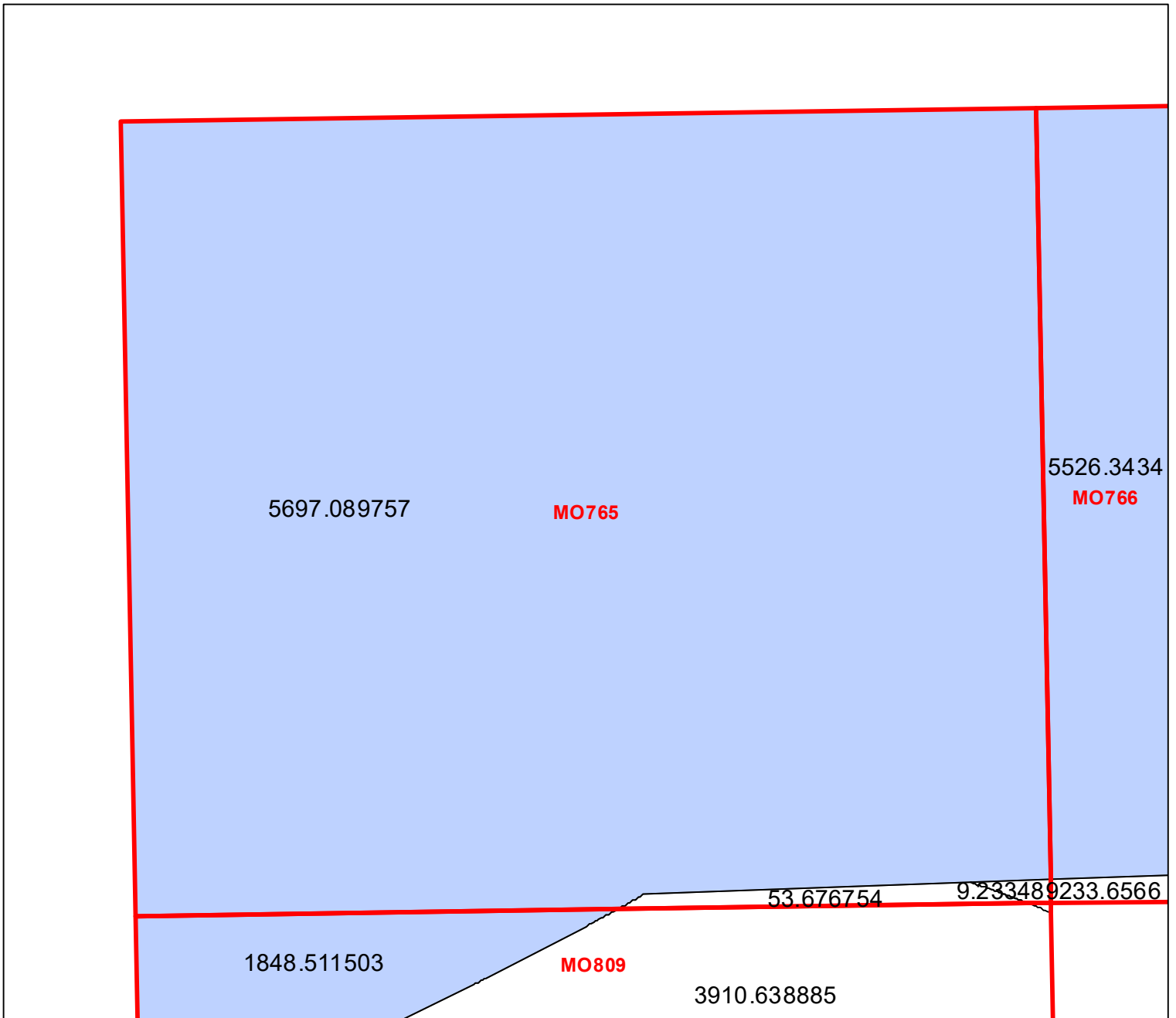
Block portion numbers are in acres








MI719

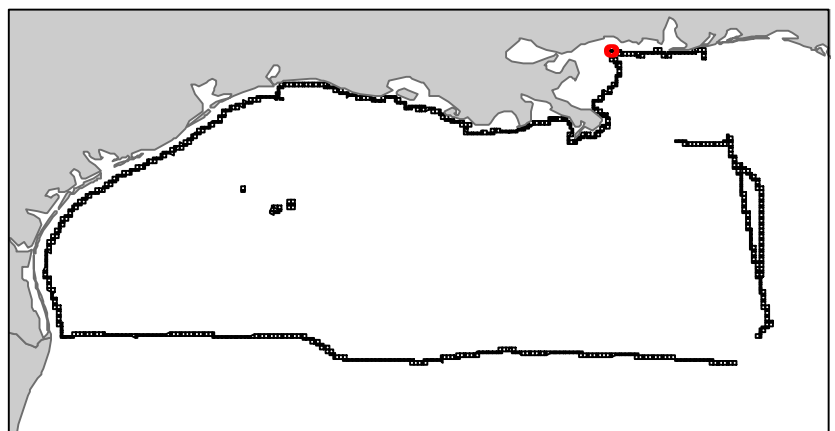
Mobile

NH16-04

Block 765



-  Split Block
-  Deferred Portion
-  Portion Landward of the SLA
-  Portion that is Non-US Jurisdiction
-  Available Portion of Block
-  Portion Under Moratorium
-  Active Lease (Not-available)



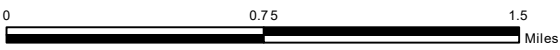
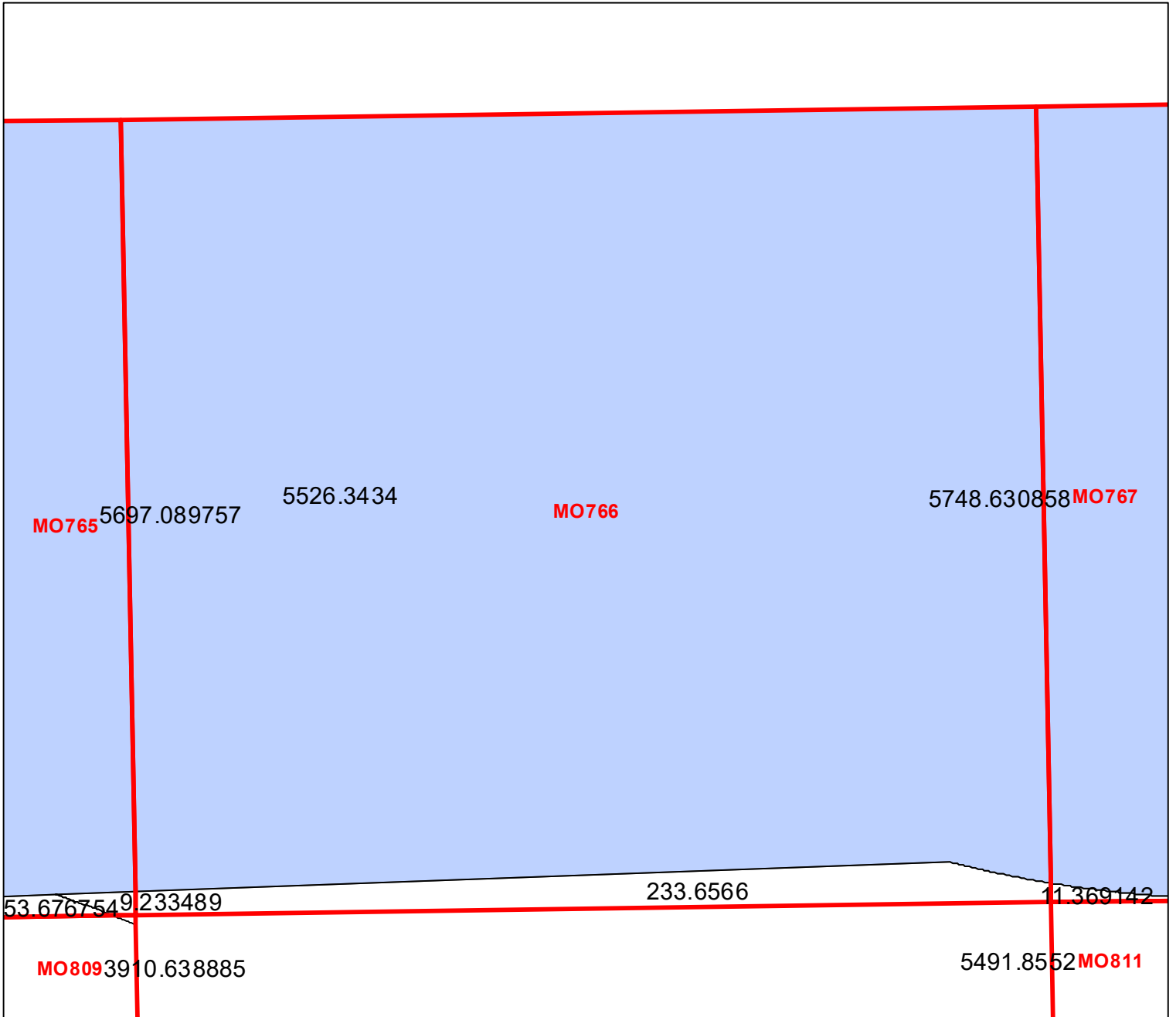
Block portion numbers are in acres



MO765

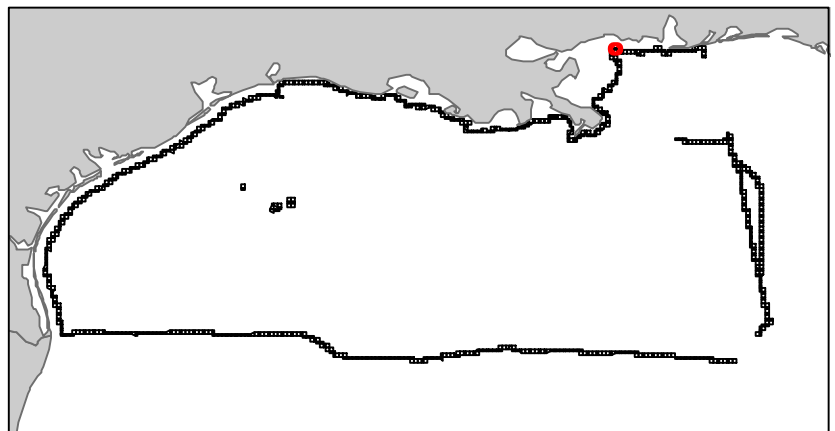
Mobile

NH16-04

Block 766



-  Split Block
-  Deferred Portion
-  Portion Landward of the SLA
-  Portion that is Non-US Jurisdiction
-  Available Portion of Block
-  Portion Under Moratorium
-  Active Lease (Not-available)



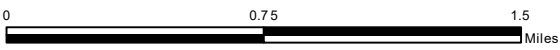
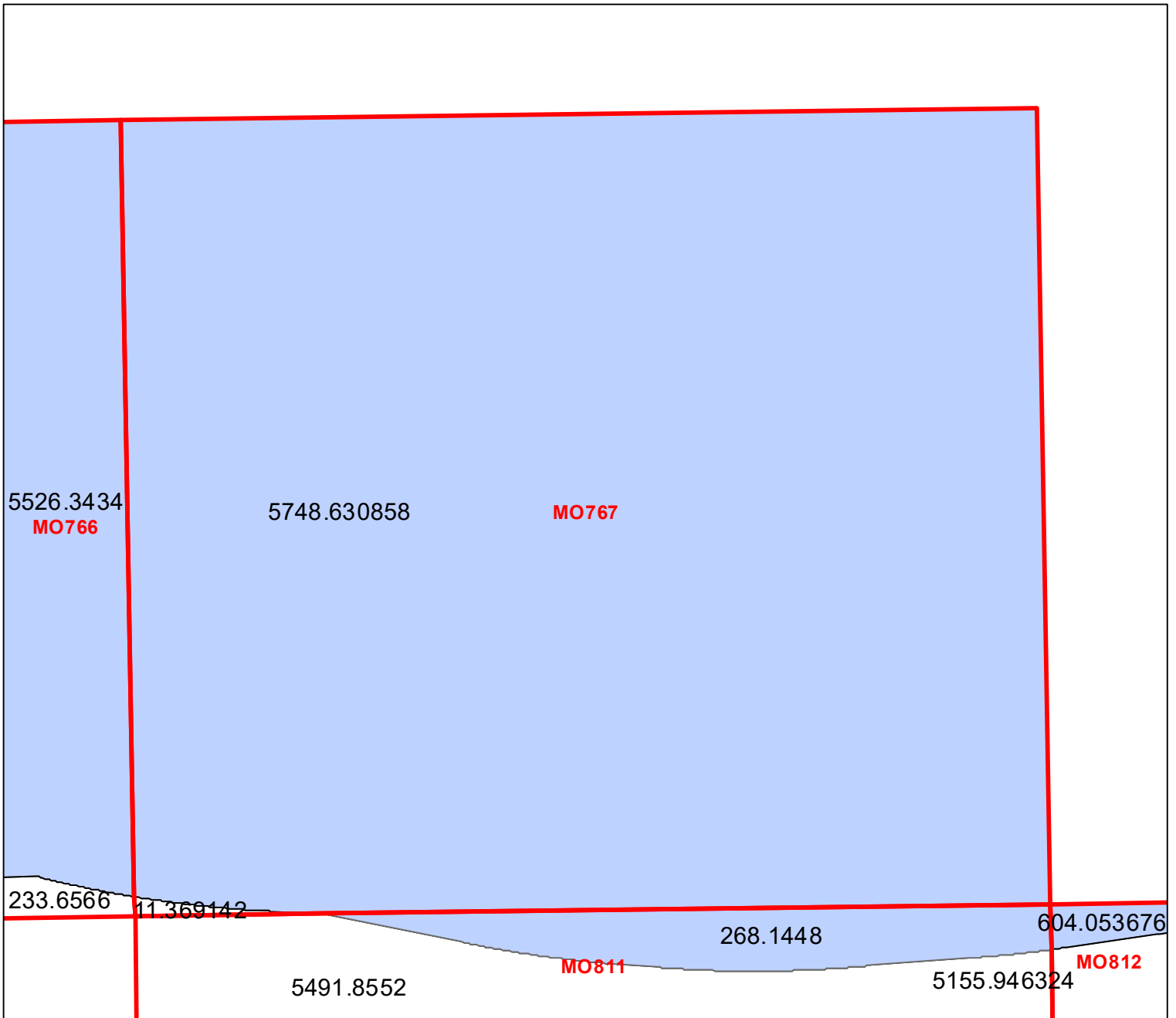
Block portion numbers are in acres





MO766

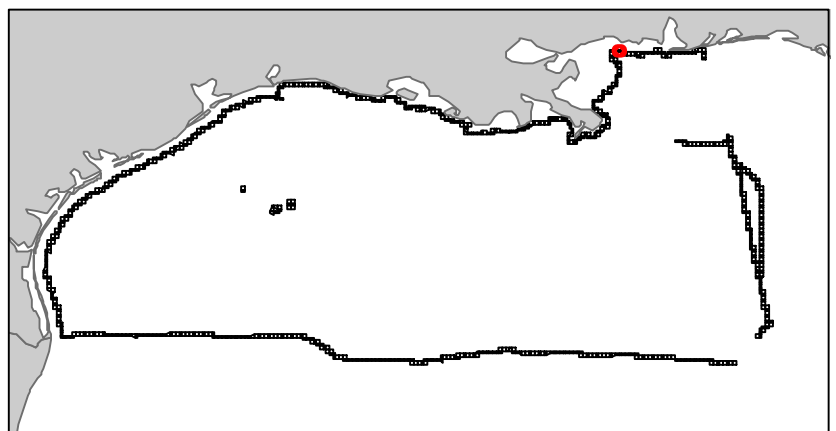
Mobile

NH16-04

Block 767



-  Split Block
-  Deferred Portion
-  Portion Landward of the SLA
-  Portion that is Non-US Jurisdiction
-  Available Portion of Block
-  Portion Under Moratorium
-  Active Lease (Not-available)



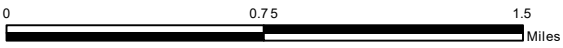
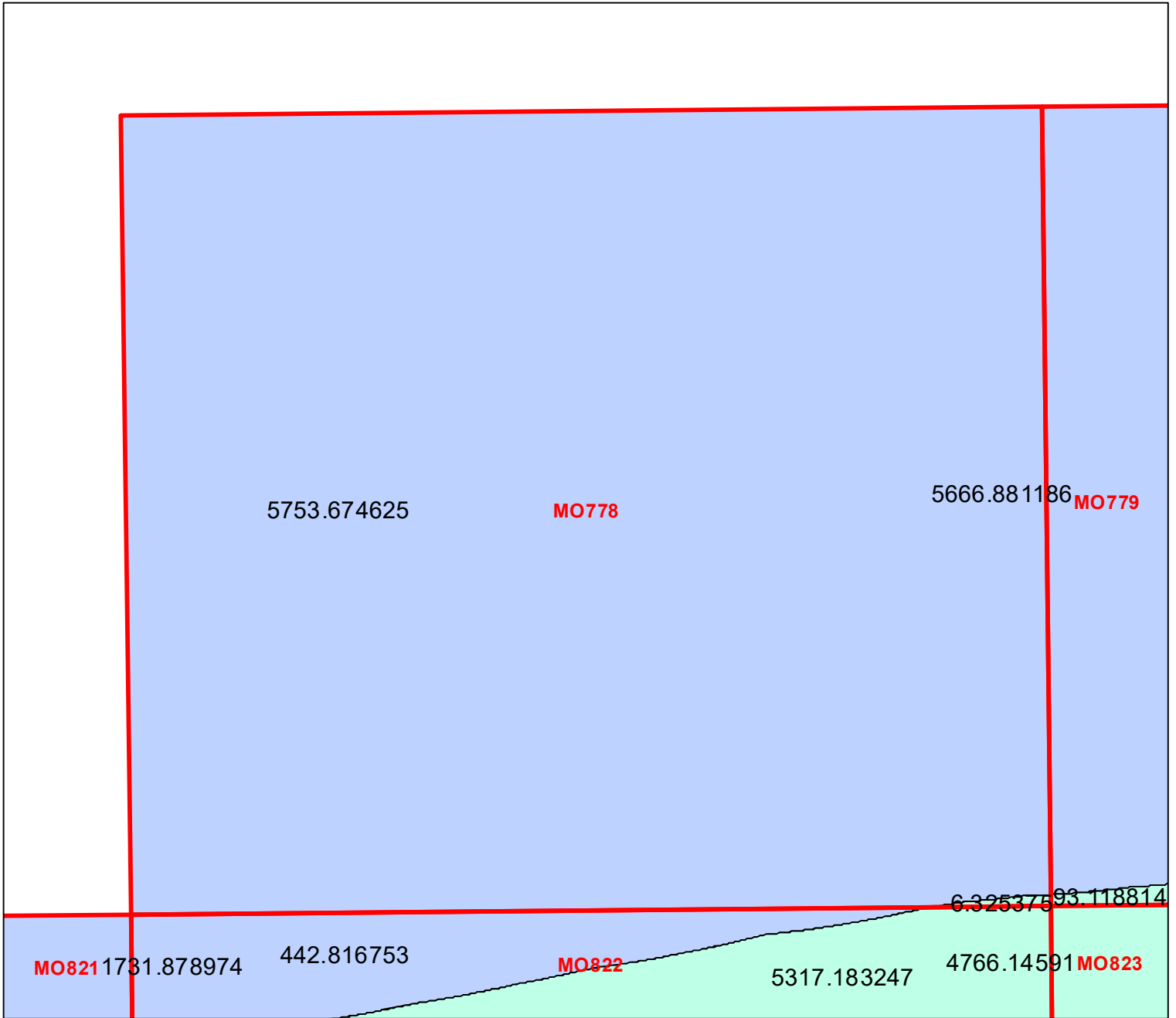
Block portion numbers are in acres




MO767

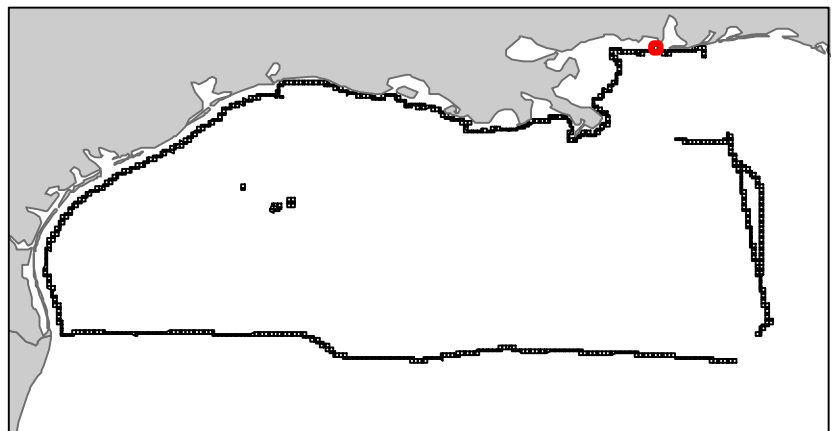
Mobile

NH16-04

Block 778



-  Split Block
-  Deferred Portion
-  Portion Landward of the SLA
-  Portion that is Non-US Jurisdiction
-  Available Portion of Block
-  Portion Under Moratorium
-  Active Lease (Not-available)



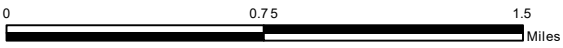
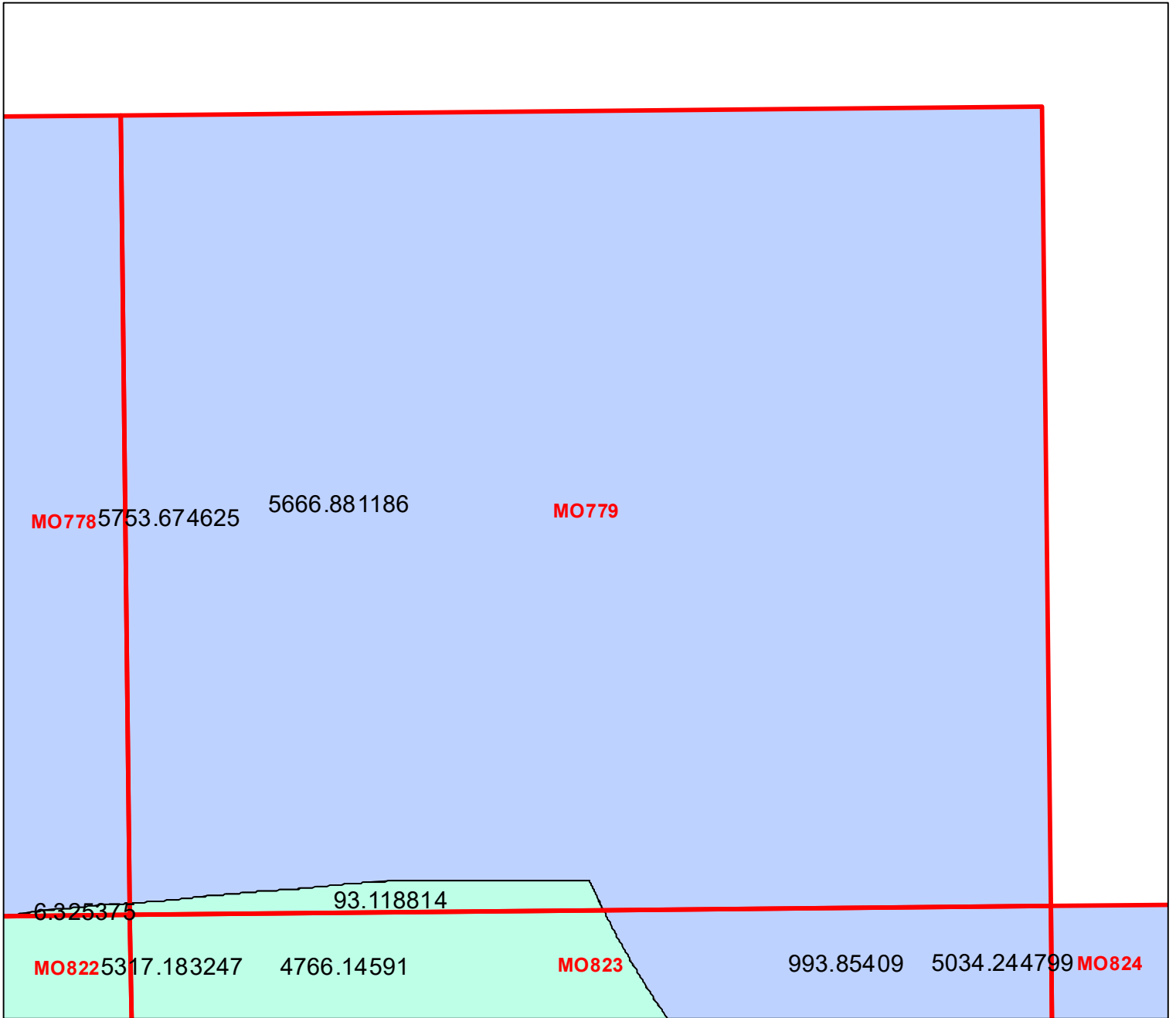
Block portion numbers are in acres





MO778

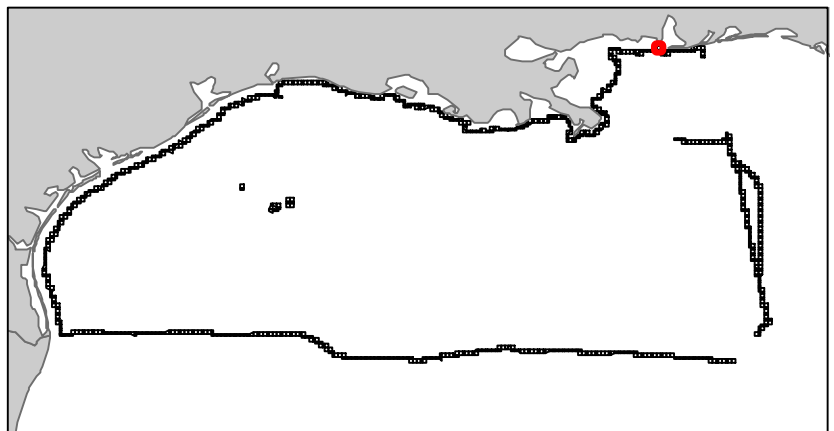
Mobile

NH16-04

Block 779



-  Split Block
-  Deferred Portion
-  Portion Landward of the SLA
-  Portion that is Non-US Jurisdiction
-  Available Portion of Block
-  Portion Under Moratorium
-  Active Lease (Not-available)



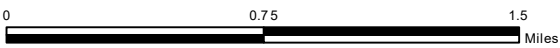
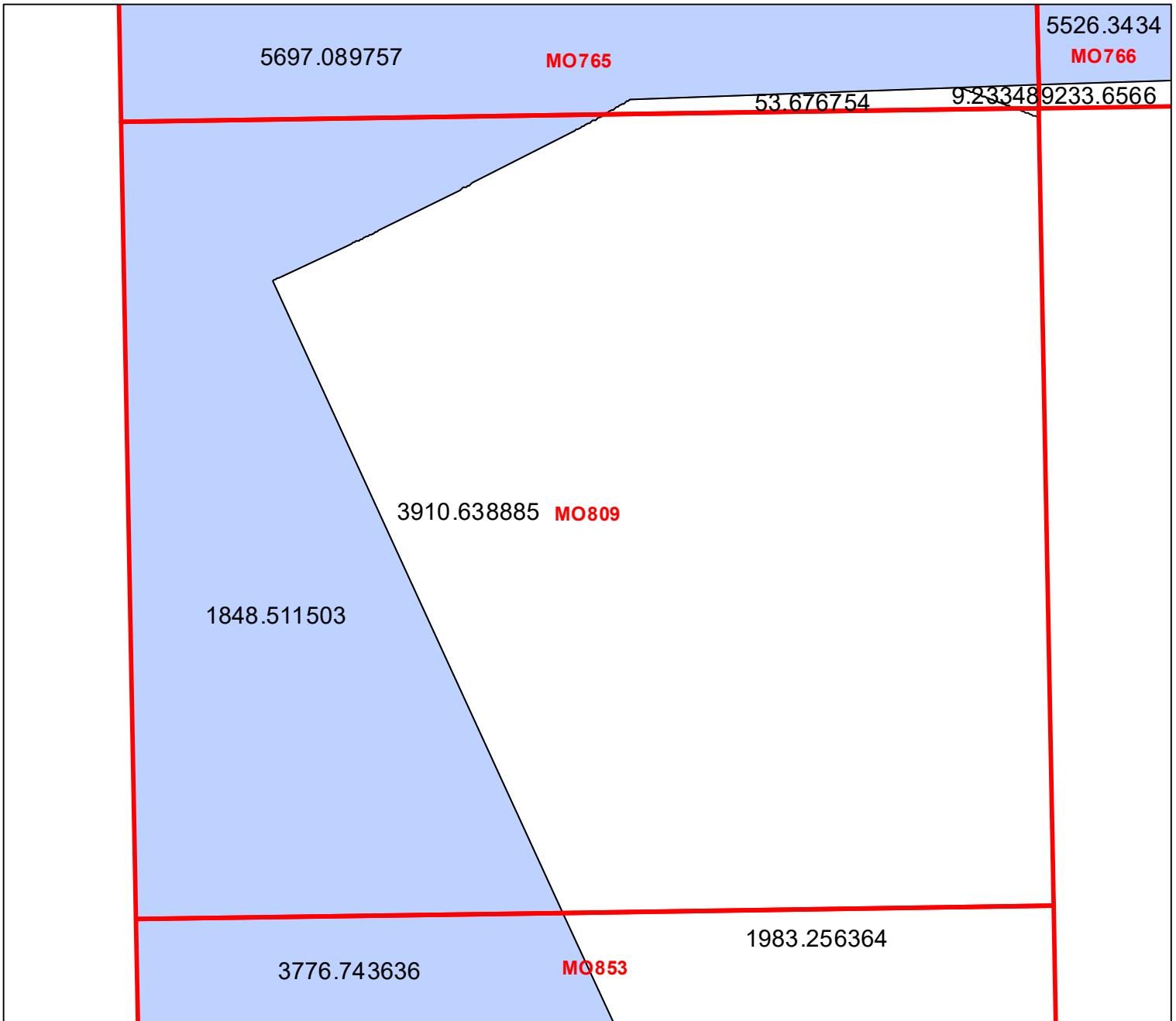
Block portion numbers are in acres








MO779

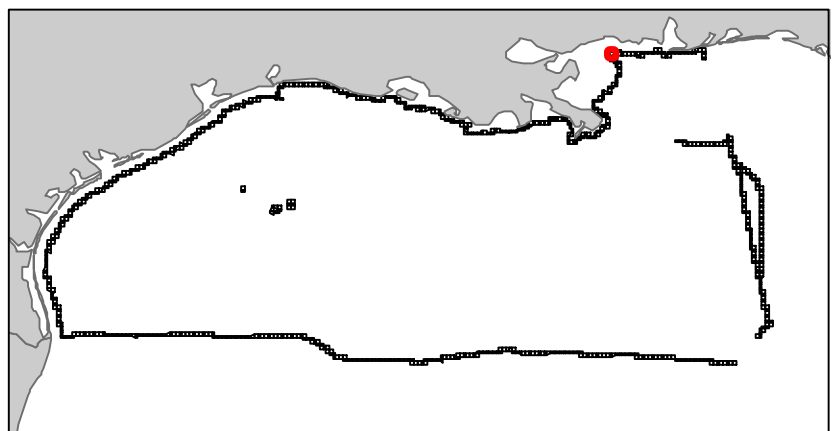
Mobile

NH16-04

Block 809



-  Split Block
-  Deferred Portion
-  Portion Landward of the SLA
-  Portion that is Non-US Jurisdiction
-  Available Portion of Block
-  Portion Under Moratorium
-  Active Lease (Not-available)




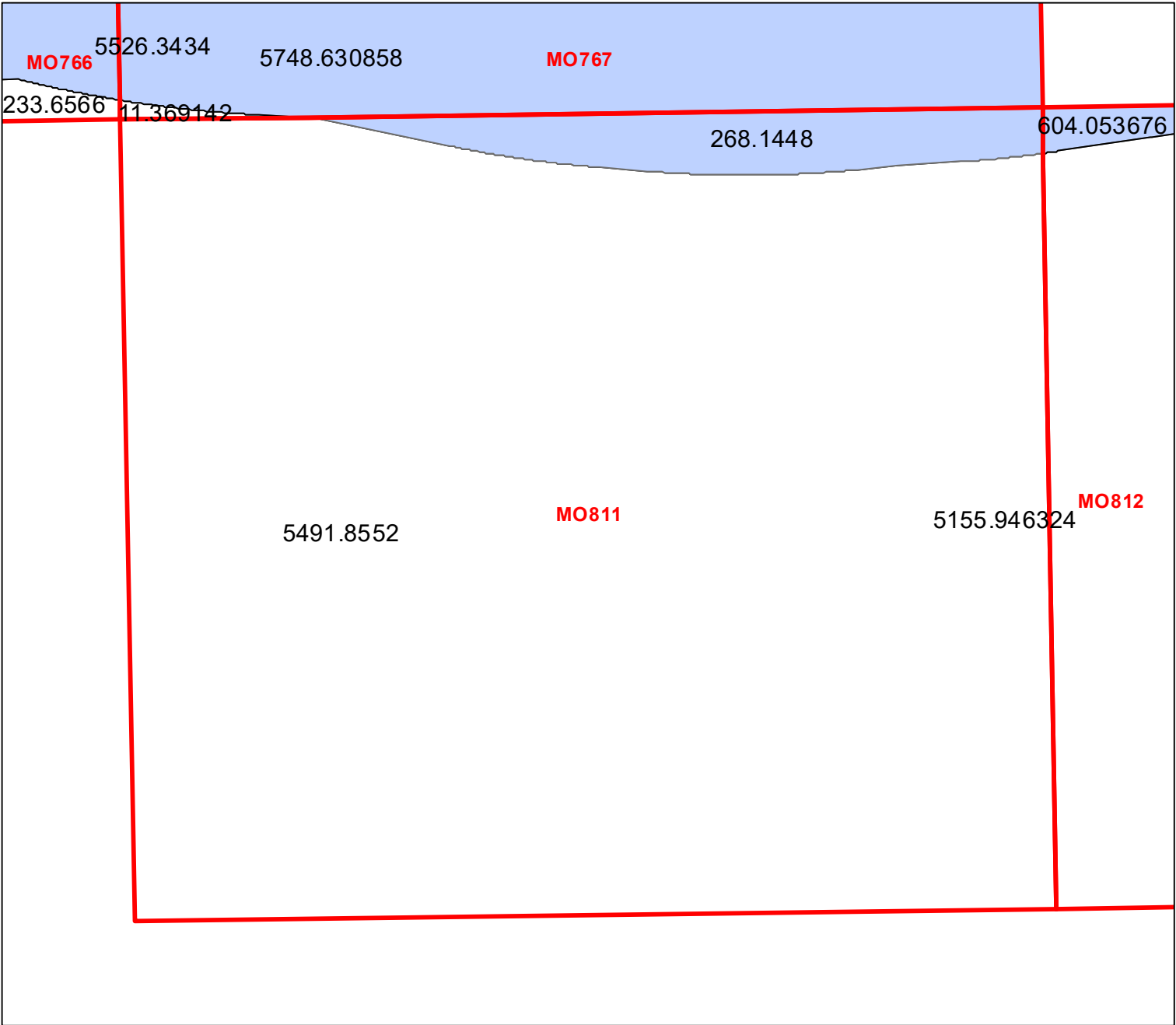
Block portion numbers are in acres






MO809

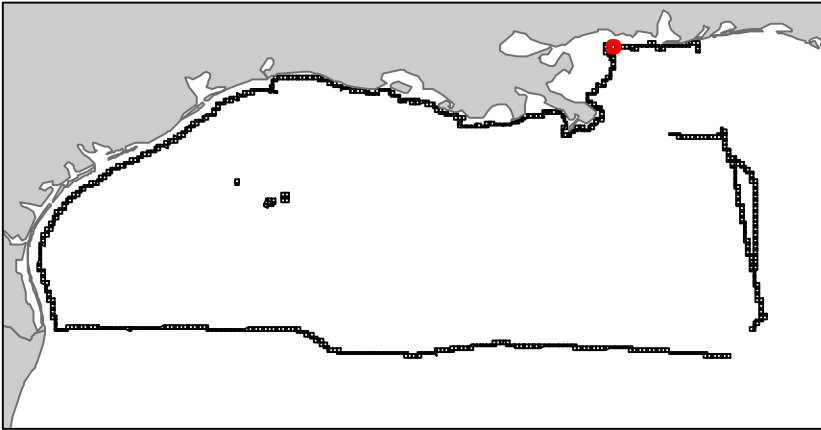
Mobile

NH16-04

Block 811



-  Split Block
-  Deferred Portion
-  Portion Landward of the SLA
-  Portion that is Non-US Jurisdiction
-  Available Portion of Block
-  Portion Under Moratorium
-  Active Lease (Not-available)



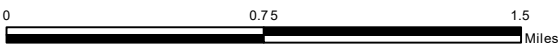
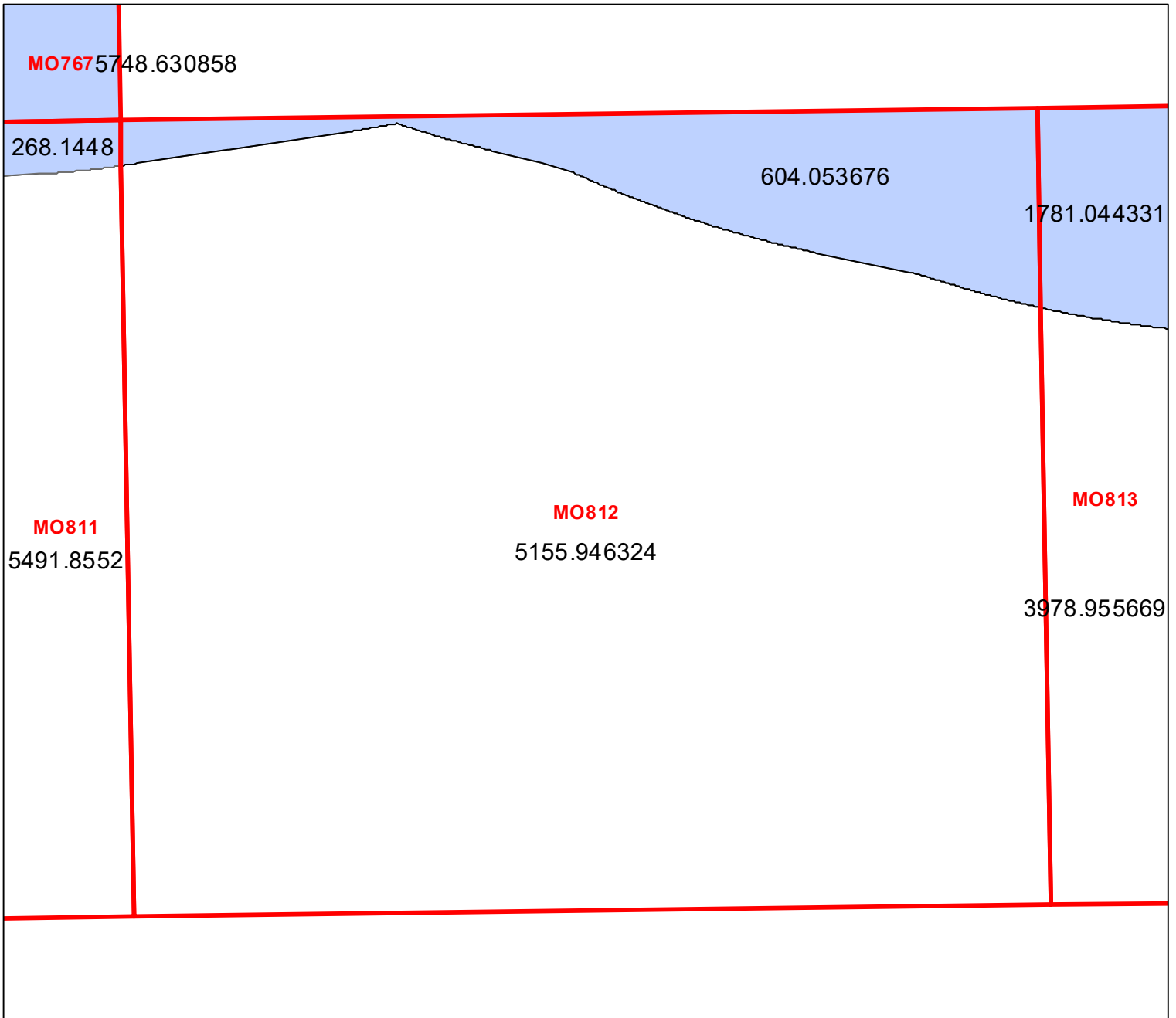
Block portion numbers are in acres



MO811

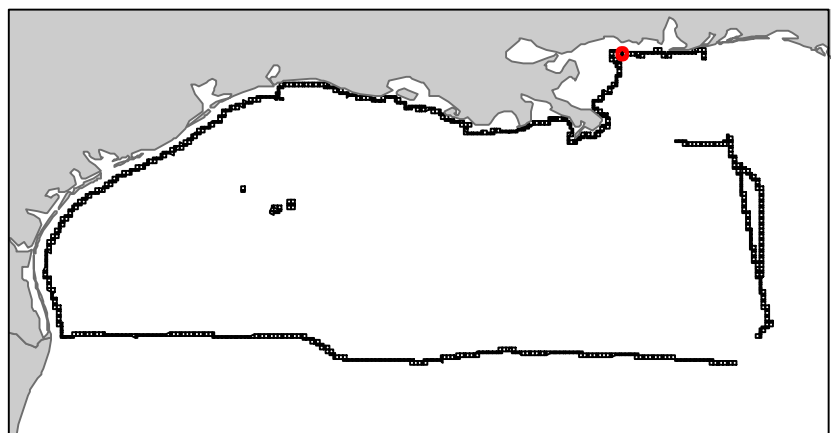
Mobile

NH16-04

Block 812



-  Split Block
-  Deferred Portion
-  Portion Landward of the SLA
-  Portion that is Non-US Jurisdiction
-  Available Portion of Block
-  Portion Under Moratorium
-  Active Lease (Not-available)



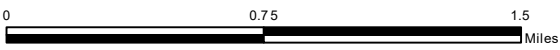
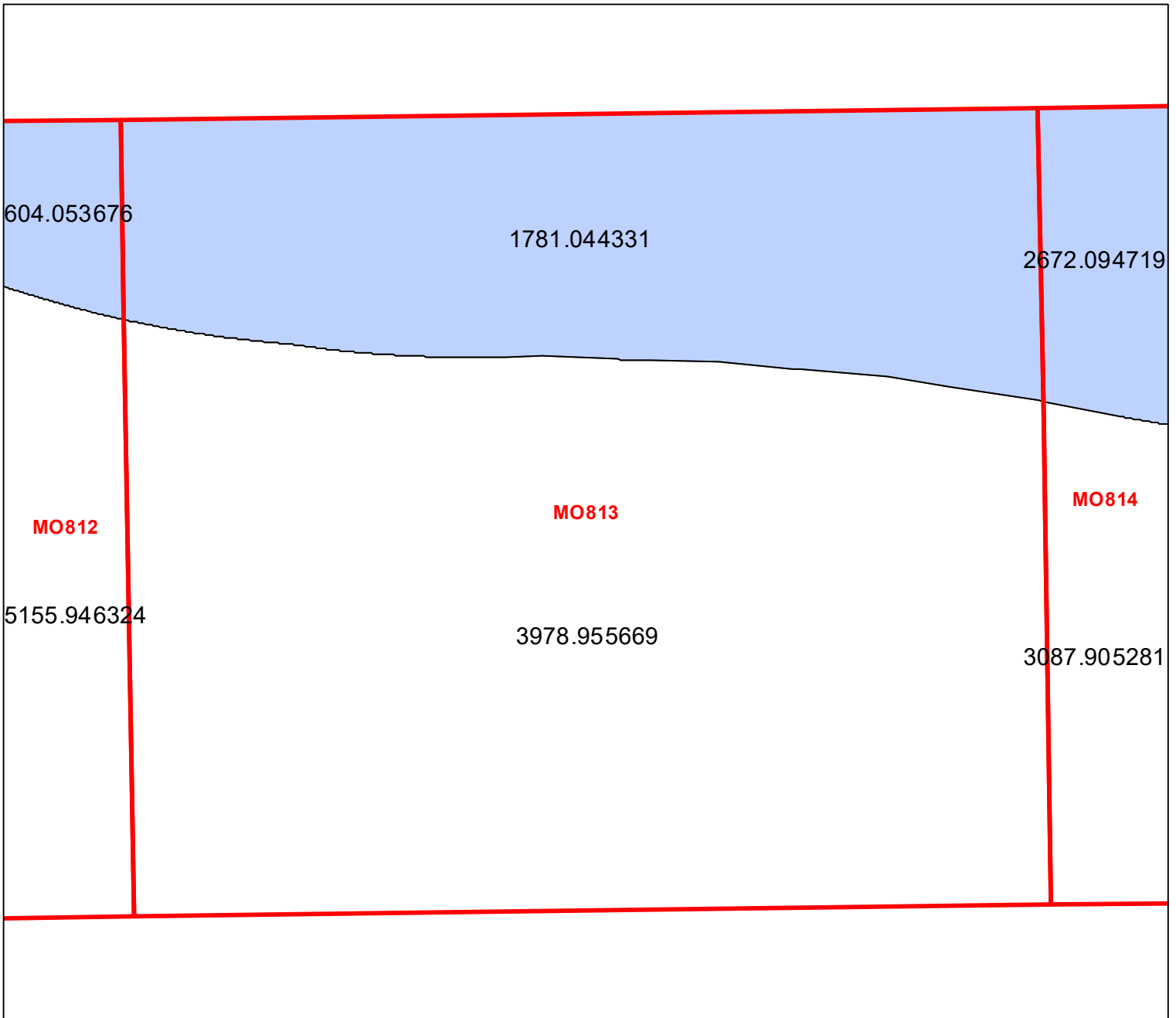
Block portion numbers are in acres



MO812

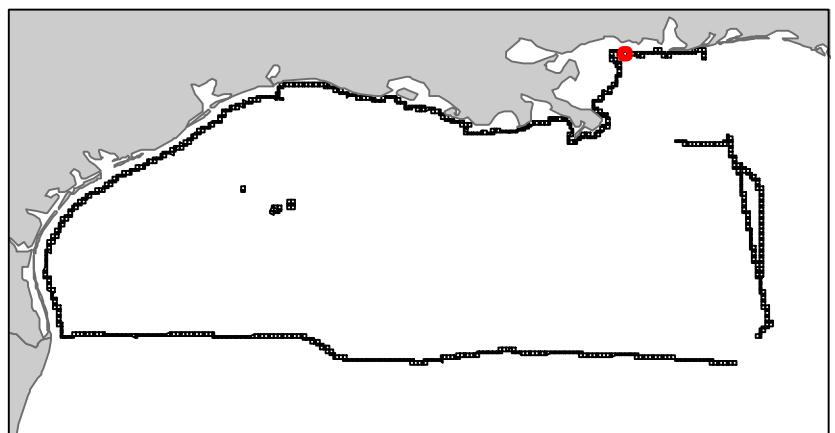
Mobile

NH16-04

Block 813



-  Split Block
-  Deferred Portion
-  Portion Landward of the SLA
-  Portion that is Non-US Jurisdiction
-  Available Portion of Block
-  Portion Under Moratorium
-  Active Lease (Not-available)



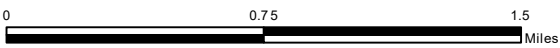
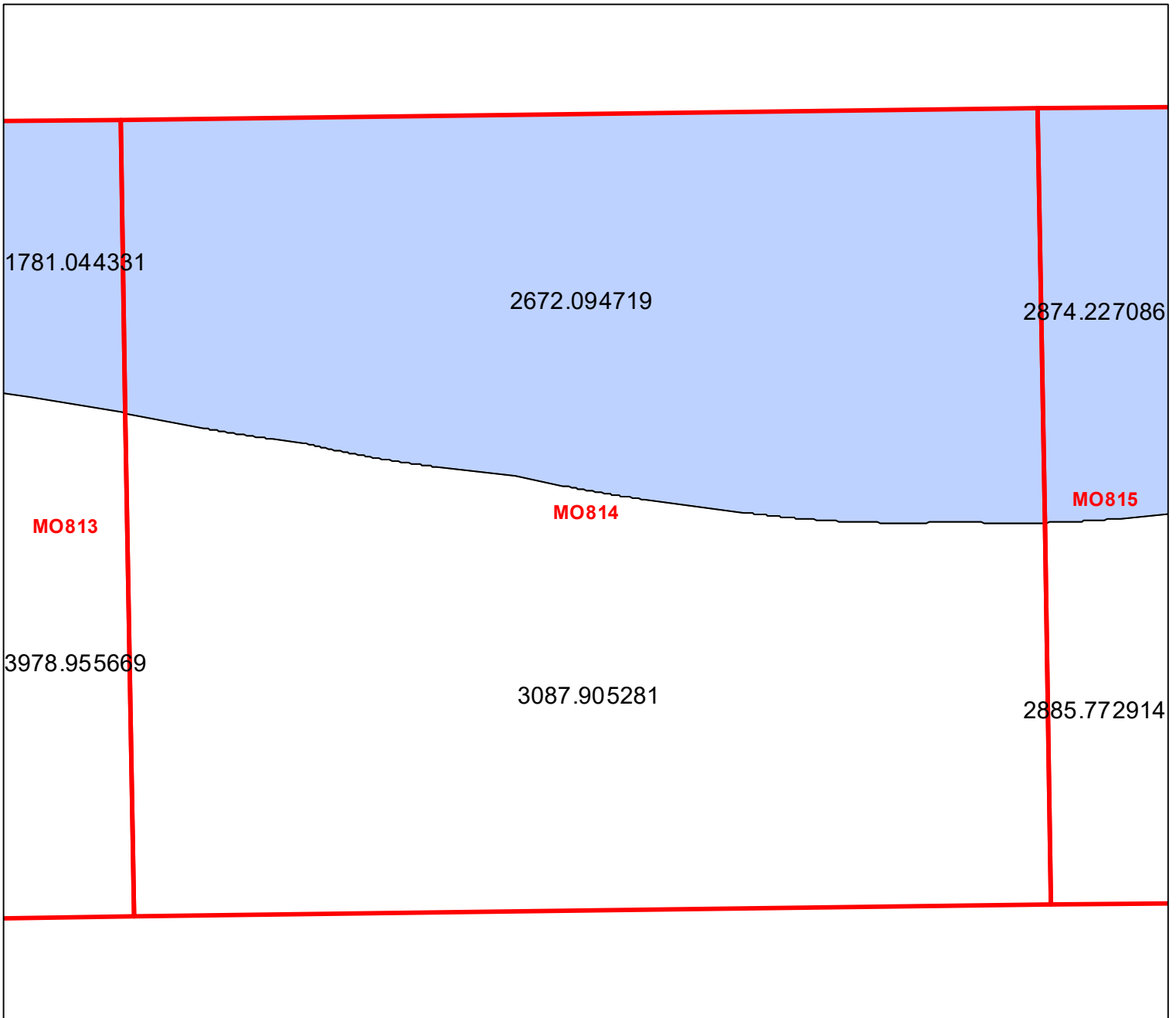
Block portion numbers are in acres

MO813

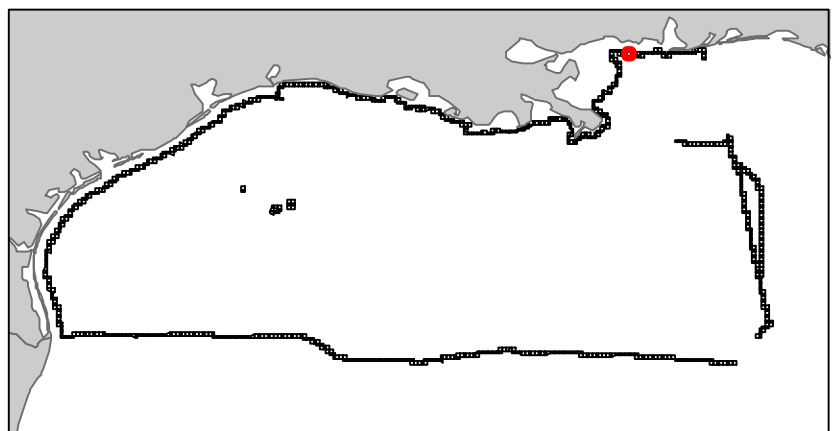
Mobile

NH16-04

Block 814



- Split Block
- Deferred Portion
- Portion Landward of the SLA
- Portion that is Non-US Jurisdiction
- Available Portion of Block
- Portion Under Moratorium
- Active Lease (Not-available)



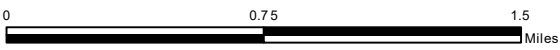
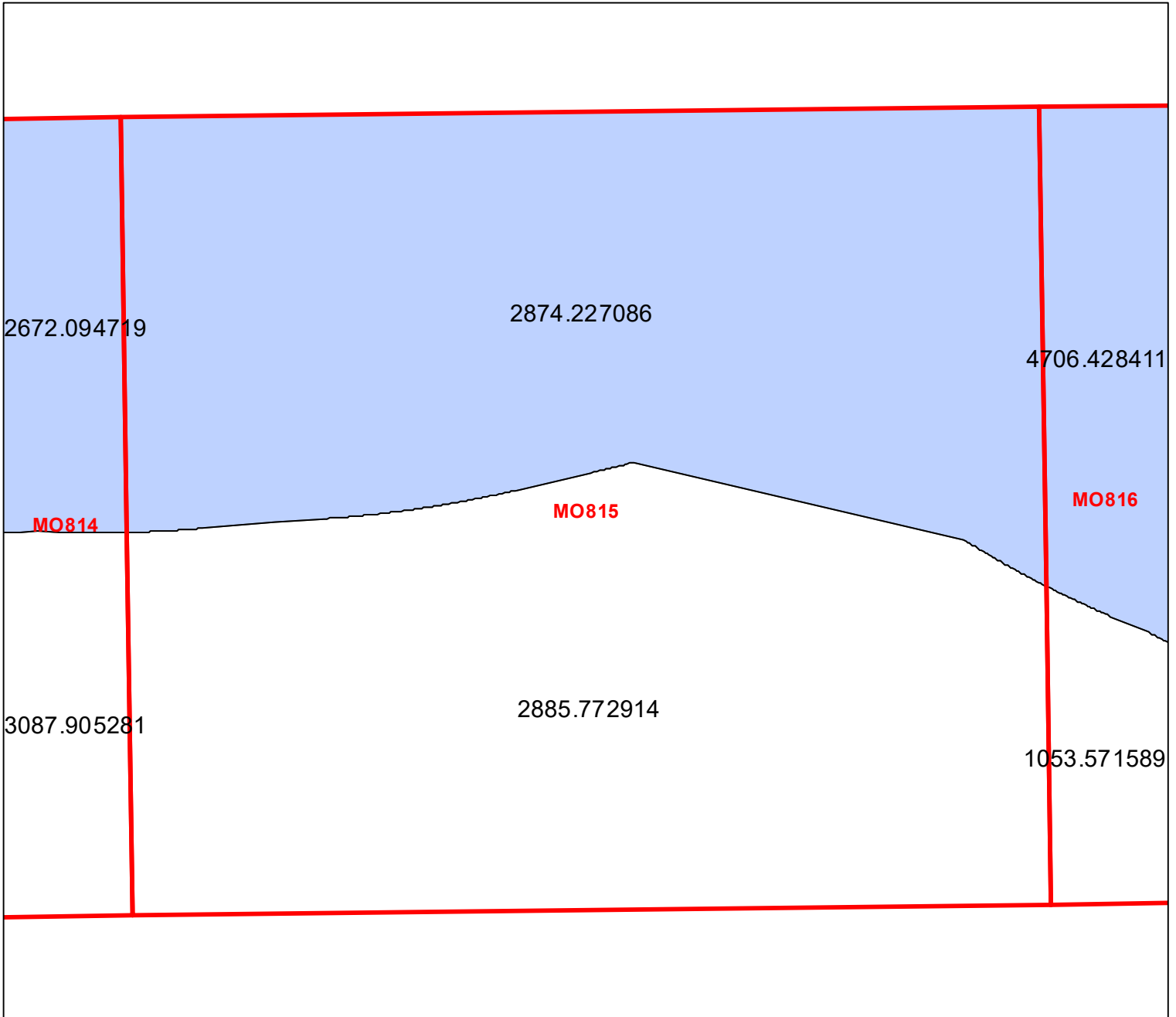
Block portion numbers are in acres





MO814

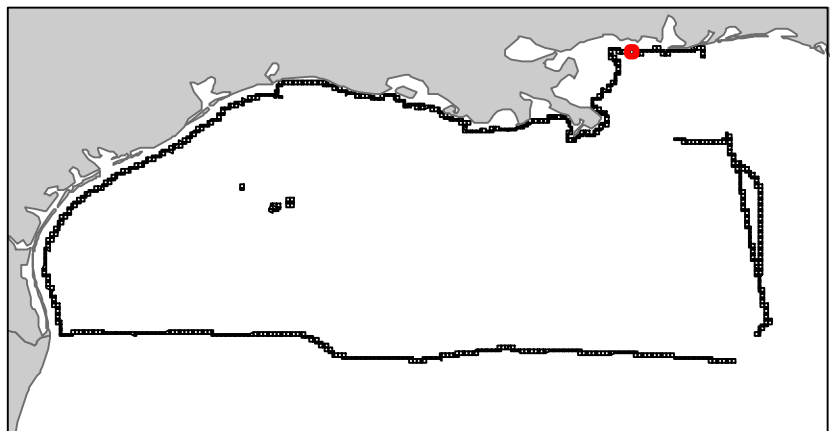
Mobile

NH16-04

Block 815



-  Split Block
-  Deferred Portion
-  Portion Landward of the SLA
-  Portion that is Non-US Jurisdiction
-  Available Portion of Block
-  Portion Under Moratorium
-  Active Lease (Not-available)



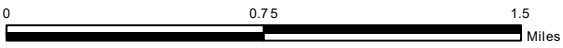
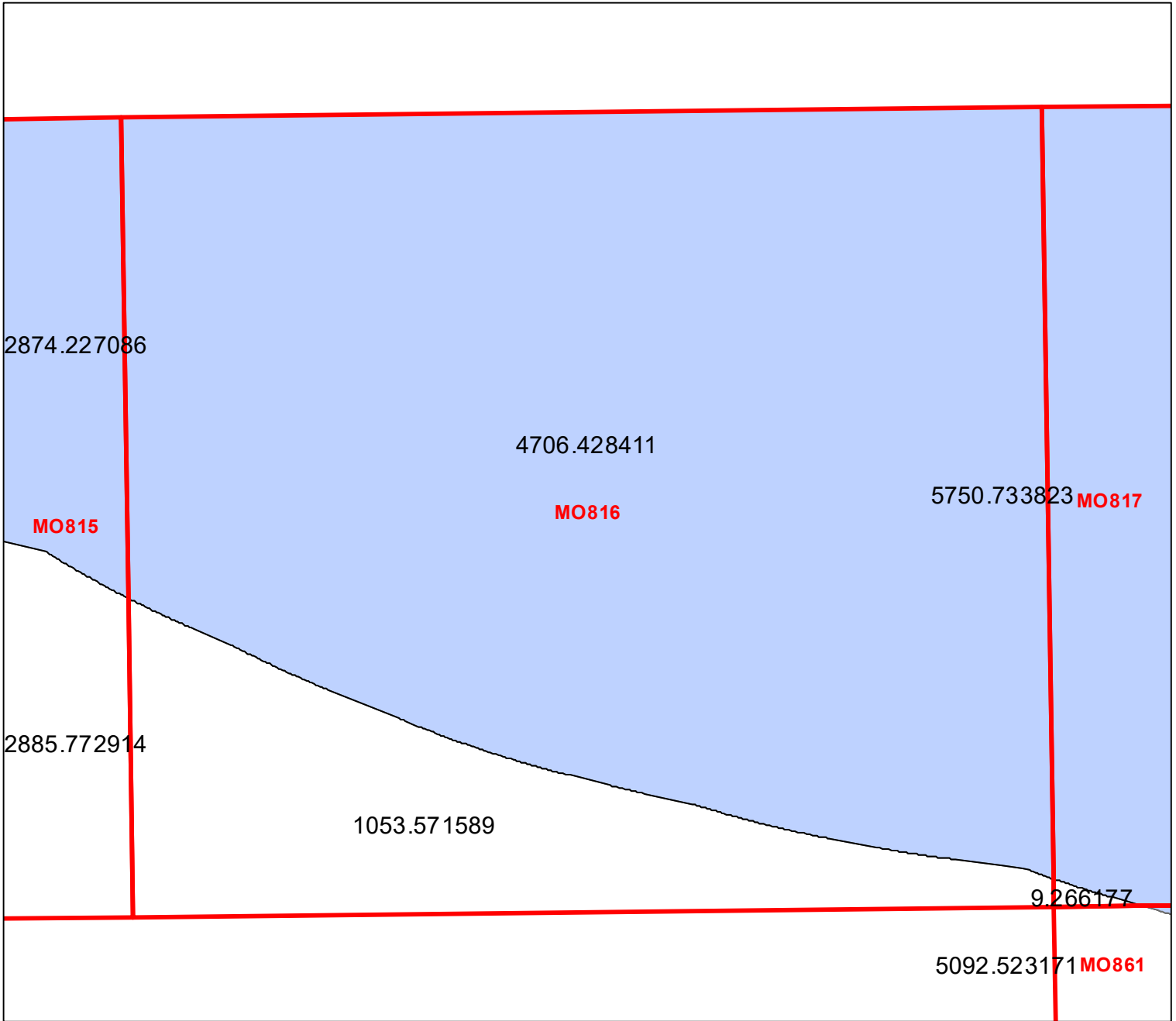
Block portion numbers are in acres




MO815

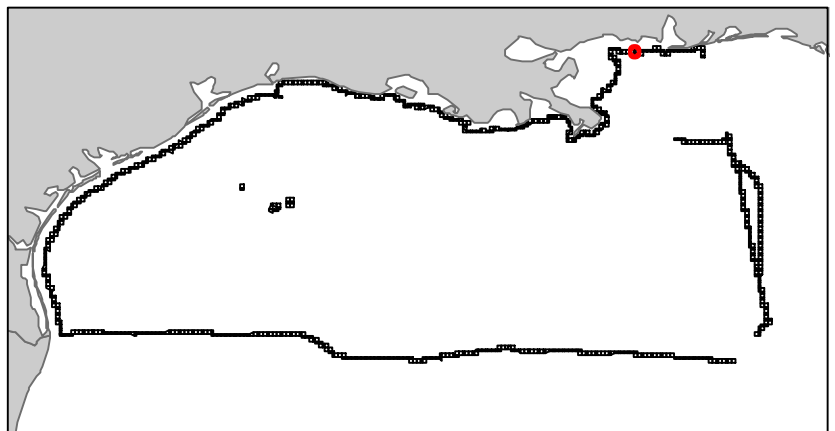
Mobile

NH16-04

Block 816



-  Split Block
-  Deferred Portion
-  Portion Landward of the SLA
-  Portion that is Non-US Jurisdiction
-  Available Portion of Block
-  Portion Under Moratorium
-  Active Lease (Not-available)



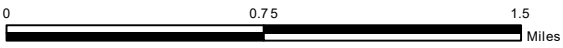
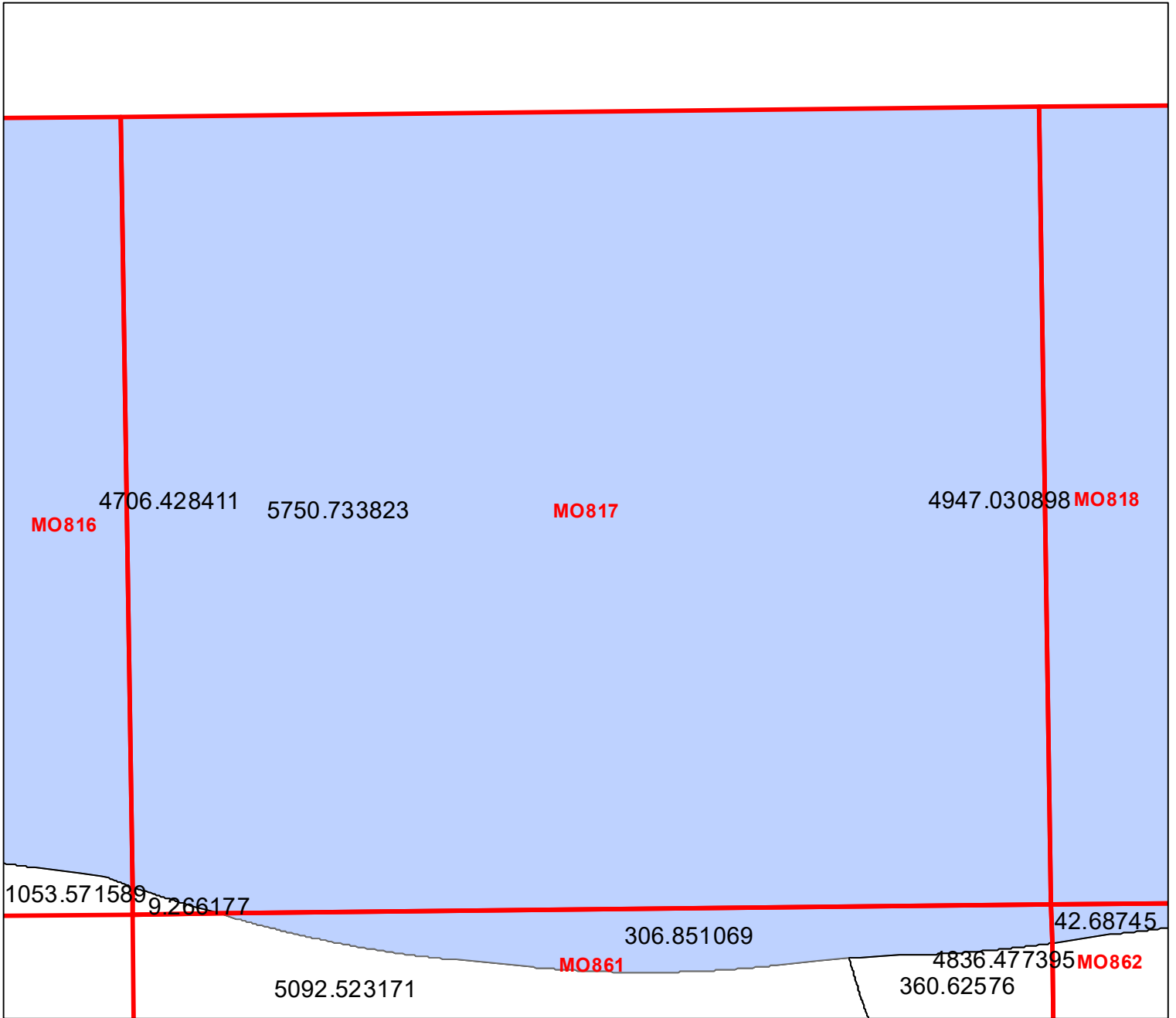
Block portion numbers are in acres





MO816

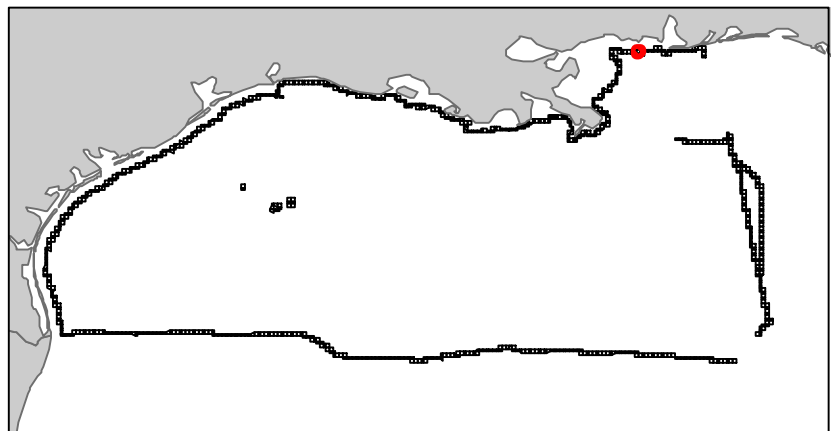
Mobile

NH16-04

Block 817



-  Split Block
-  Deferred Portion
-  Portion Landward of the SLA
-  Portion that is Non-US Jurisdiction
-  Available Portion of Block
-  Portion Under Moratorium
-  Active Lease (Not-available)



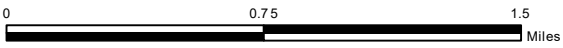
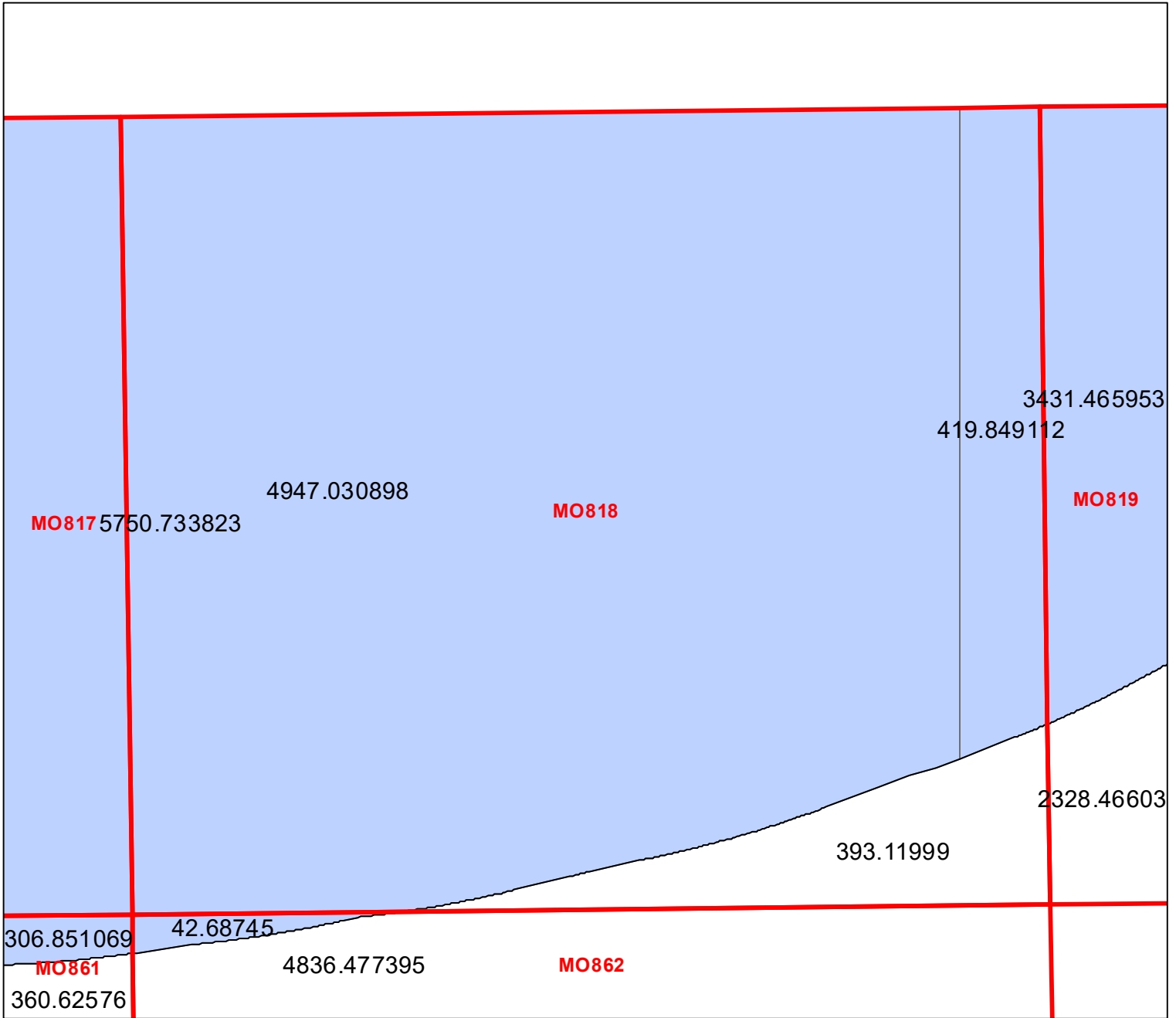
Block portion numbers are in acres

MO817

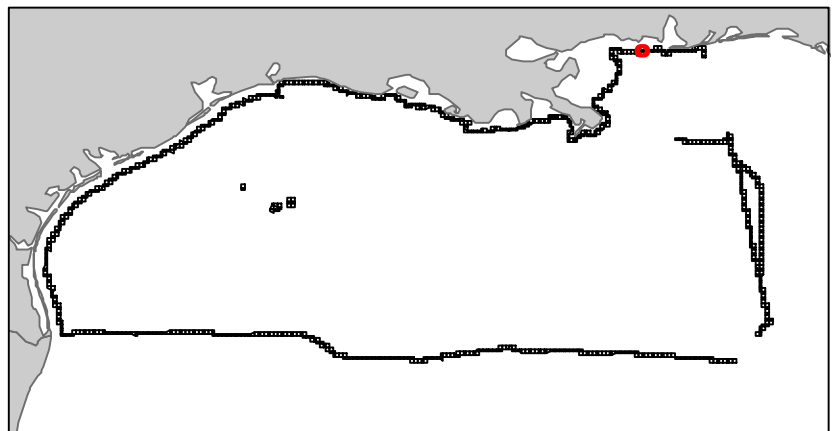
Mobile

NH16-04

Block 818



- Split Block
- Deferred Portion
- Portion Landward of the SLA
- Portion that is Non-US Jurisdiction
- Available Portion of Block
- Portion Under Moratorium
- Active Lease (Not-available)



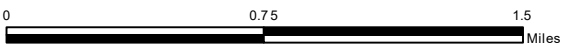
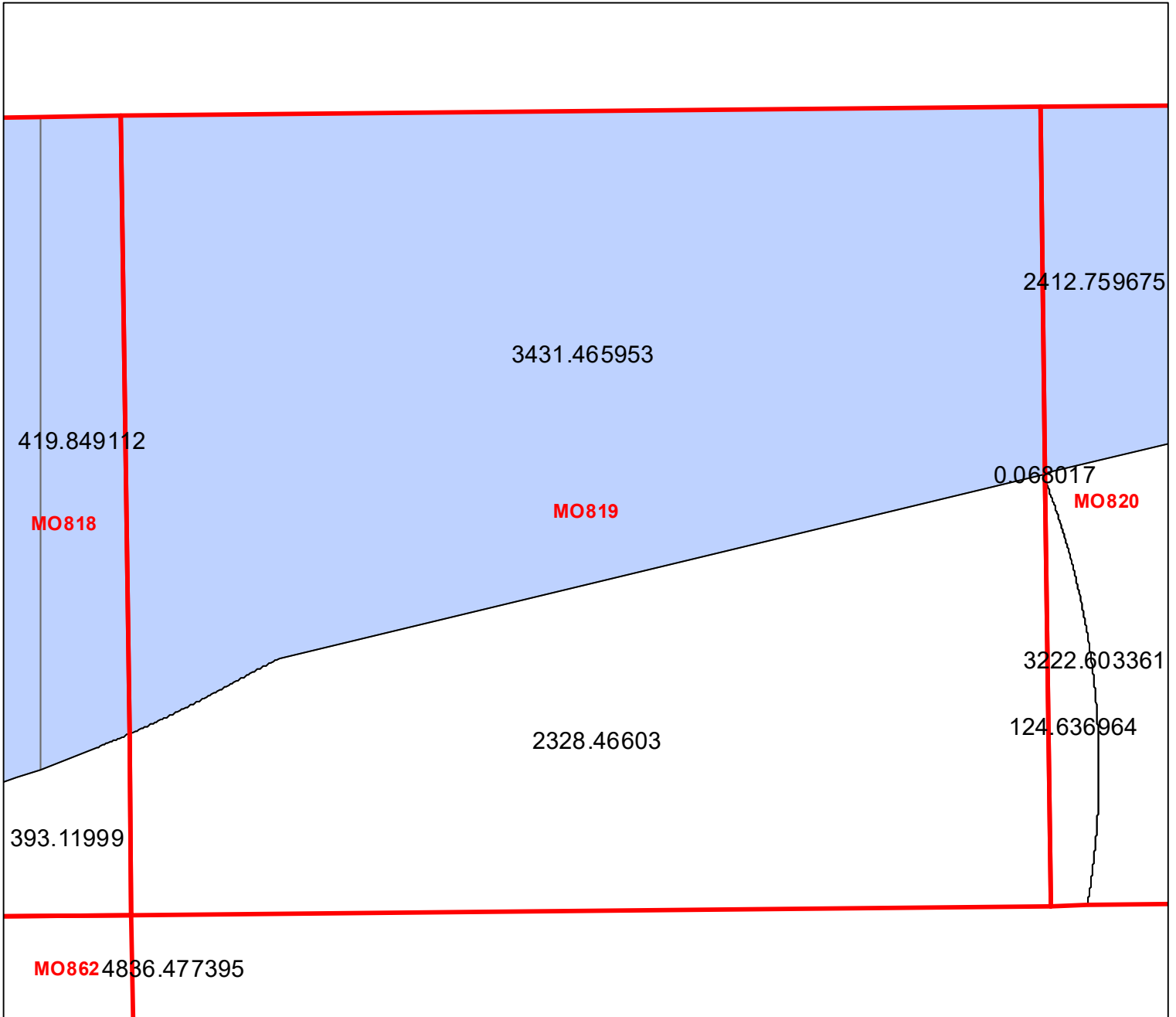
Block portion numbers are in acres








MO818

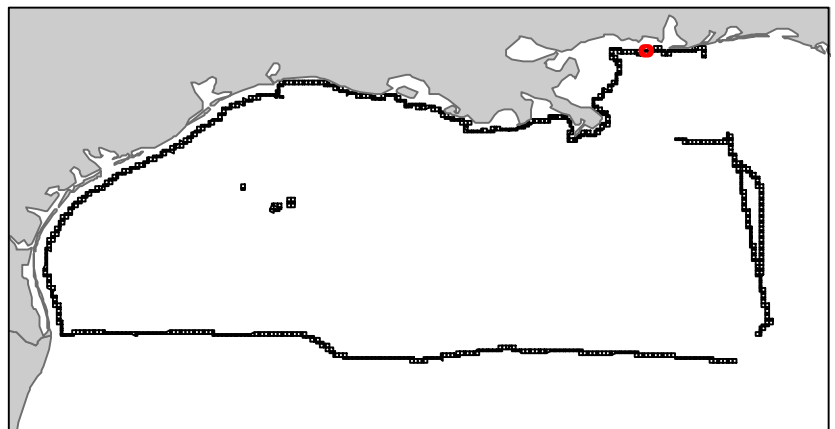
Mobile

NH16-04

Block 819



-  Split Block
-  Deferred Portion
-  Portion Landward of the SLA
-  Portion that is Non-US Jurisdiction
-  Available Portion of Block
-  Portion Under Moratorium
-  Active Lease (Not-available)



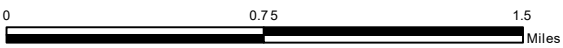
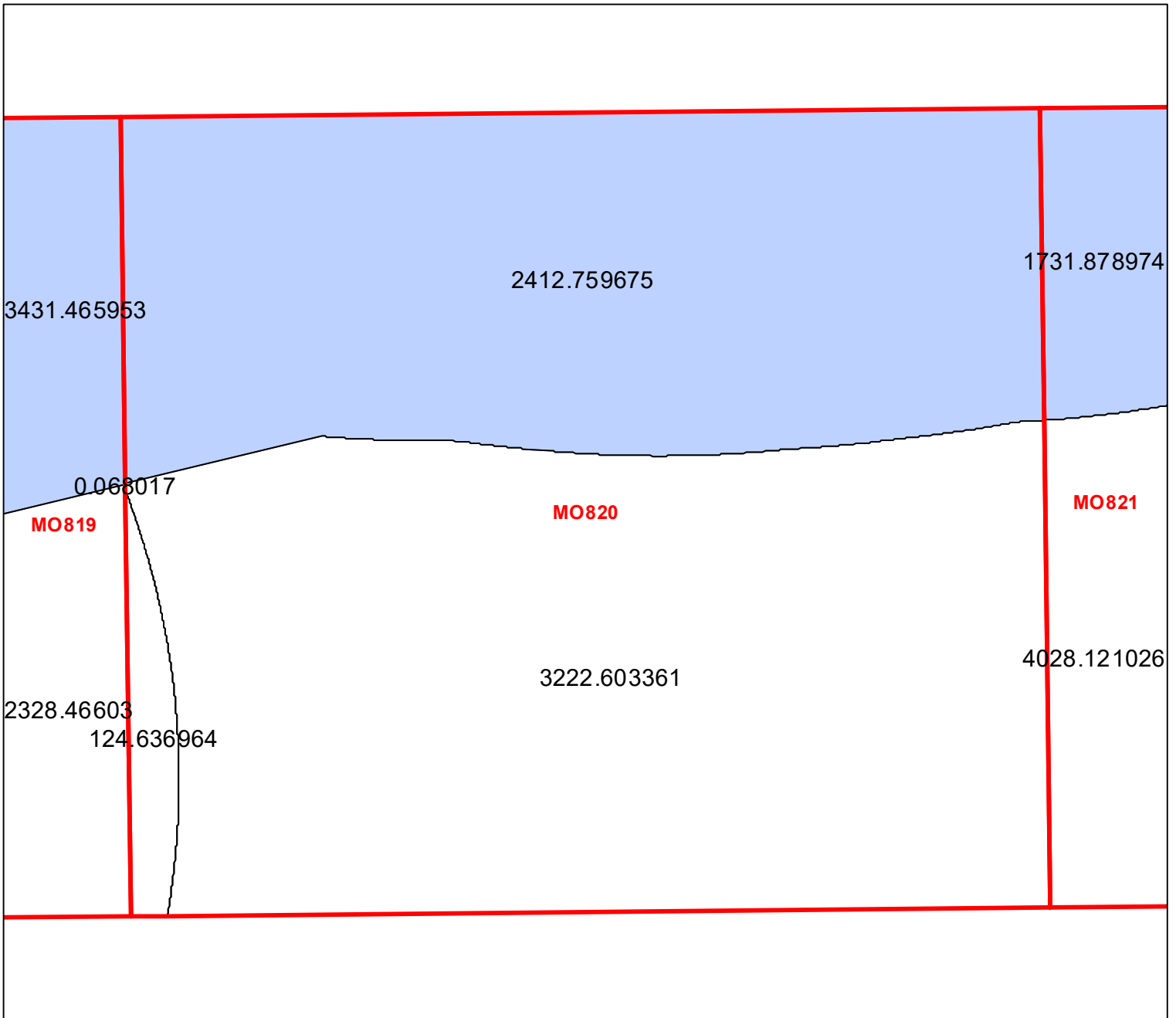
Block portion numbers are in acres




MO819

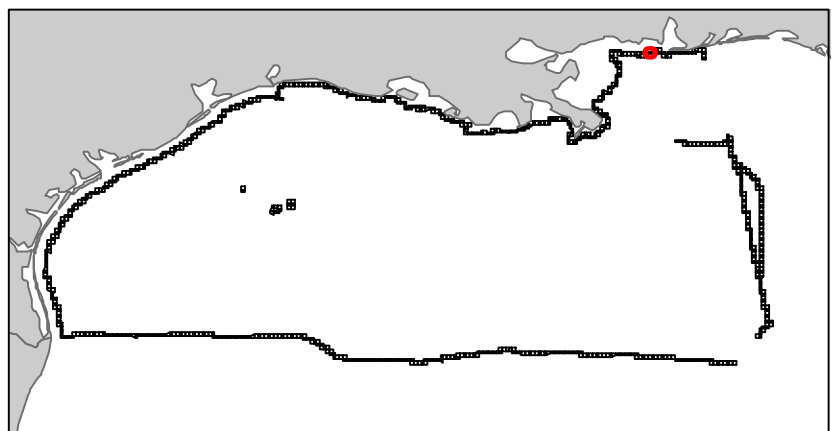
Mobile

NH16-04

Block 820



-  Split Block
-  Deferred Portion
-  Portion Landward of the SLA
-  Portion that is Non-US Jurisdiction
-  Available Portion of Block
-  Portion Under Moratorium
-  Active Lease (Not-available)



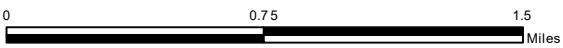
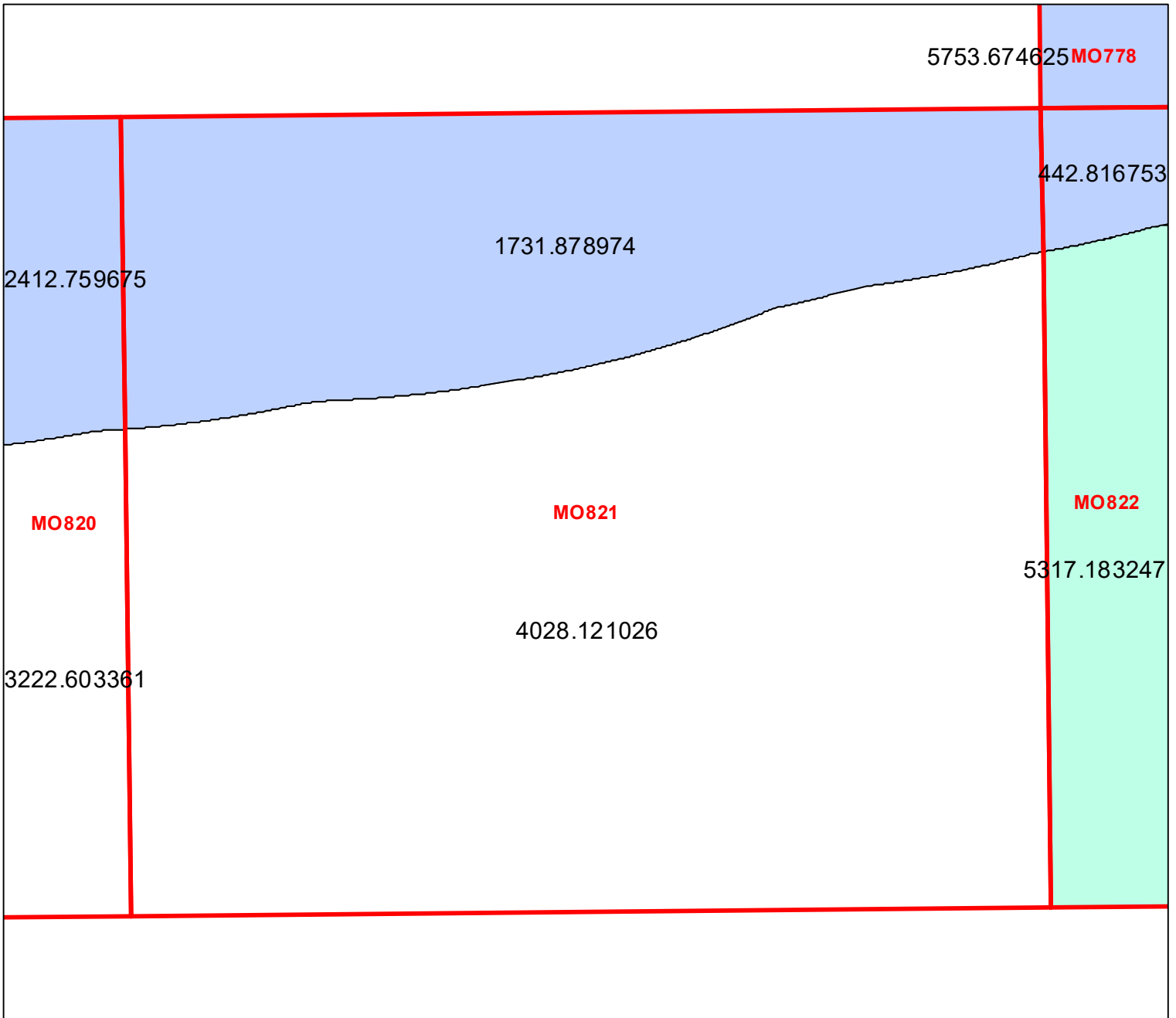
Block portion numbers are in acres



MO820

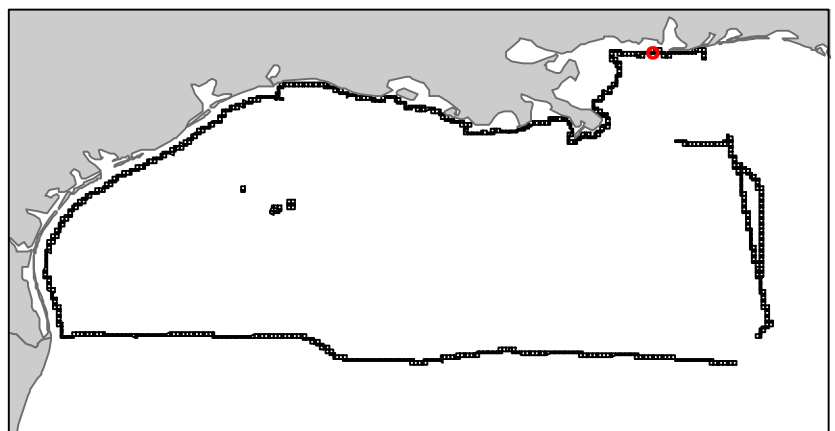
Mobile

NH16-04

Block 821



-  Split Block
-  Deferred Portion
-  Portion Landward of the SLA
-  Portion that is Non-US Jurisdiction
-  Available Portion of Block
-  Portion Under Moratorium
-  Active Lease (Not-available)



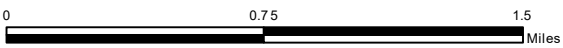
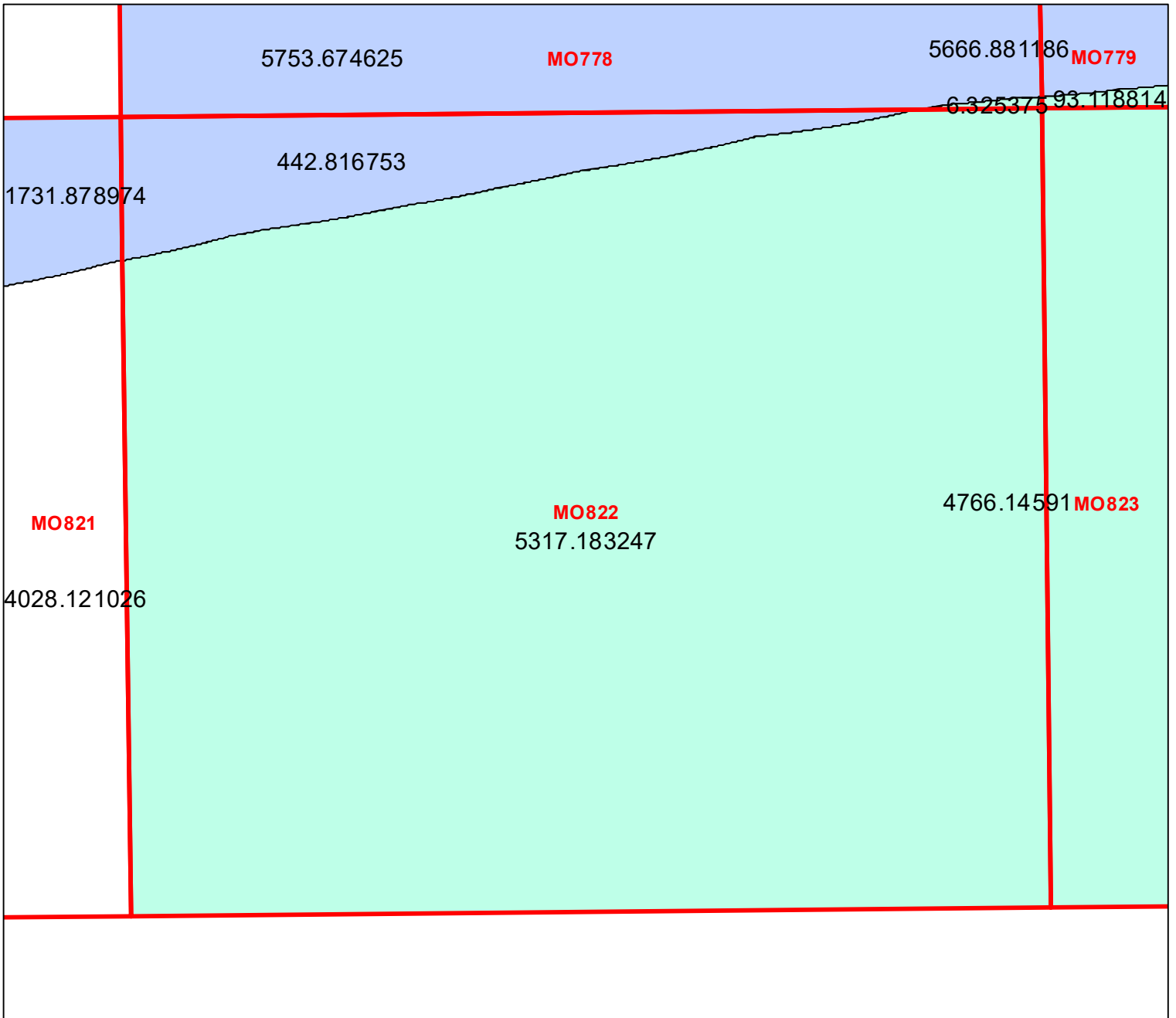
Block portion numbers are in acres



MO821

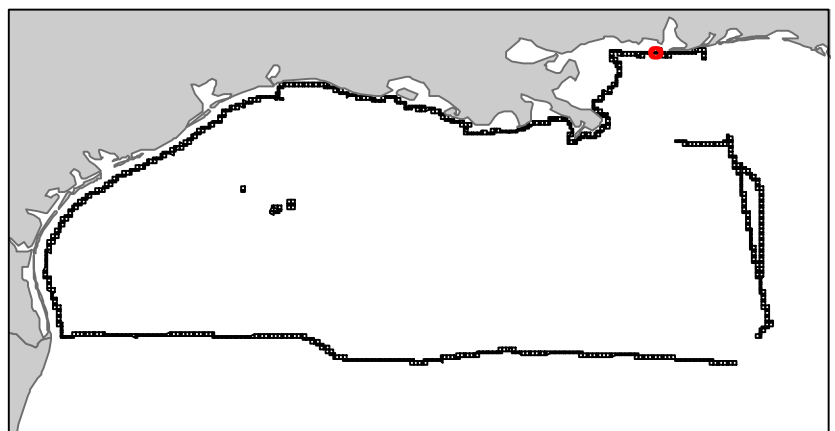
Mobile

NH16-04

Block 822



-  Split Block
-  Deferred Portion
-  Portion Landward of the SLA
-  Portion that is Non-US Jurisdiction
-  Available Portion of Block
-  Portion Under Moratorium
-  Active Lease (Not-available)



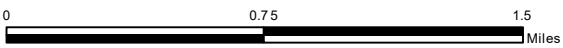
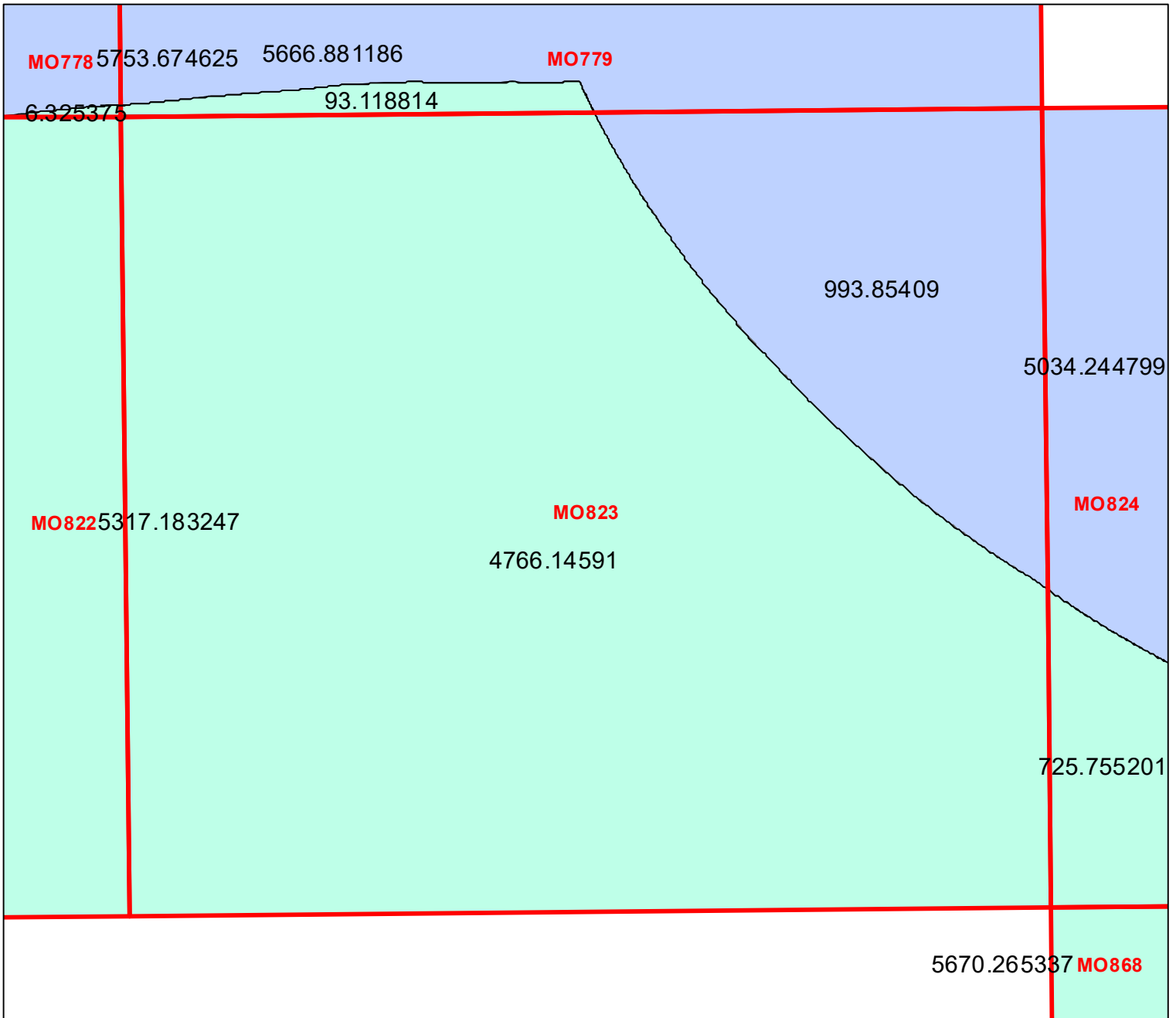
Block portion numbers are in acres








MO822

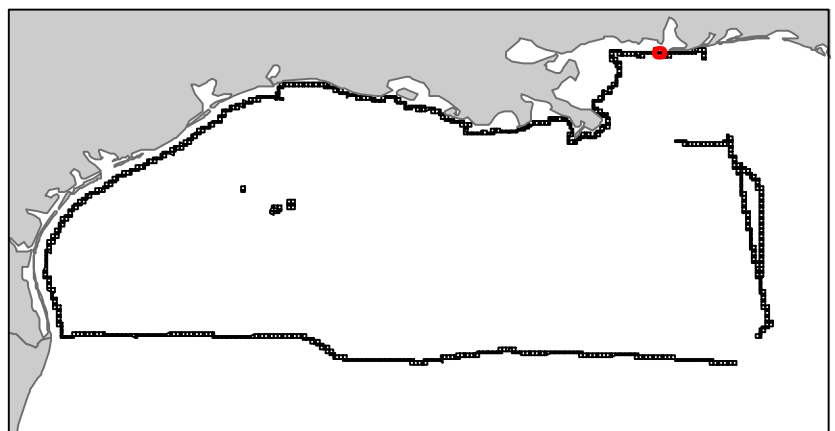
Mobile

NH16-04

Block 823



-  Split Block
-  Deferred Portion
-  Portion Landward of the SLA
-  Portion that is Non-US Jurisdiction
-  Available Portion of Block
-  Portion Under Moratorium
-  Active Lease (Not-available)



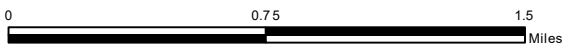
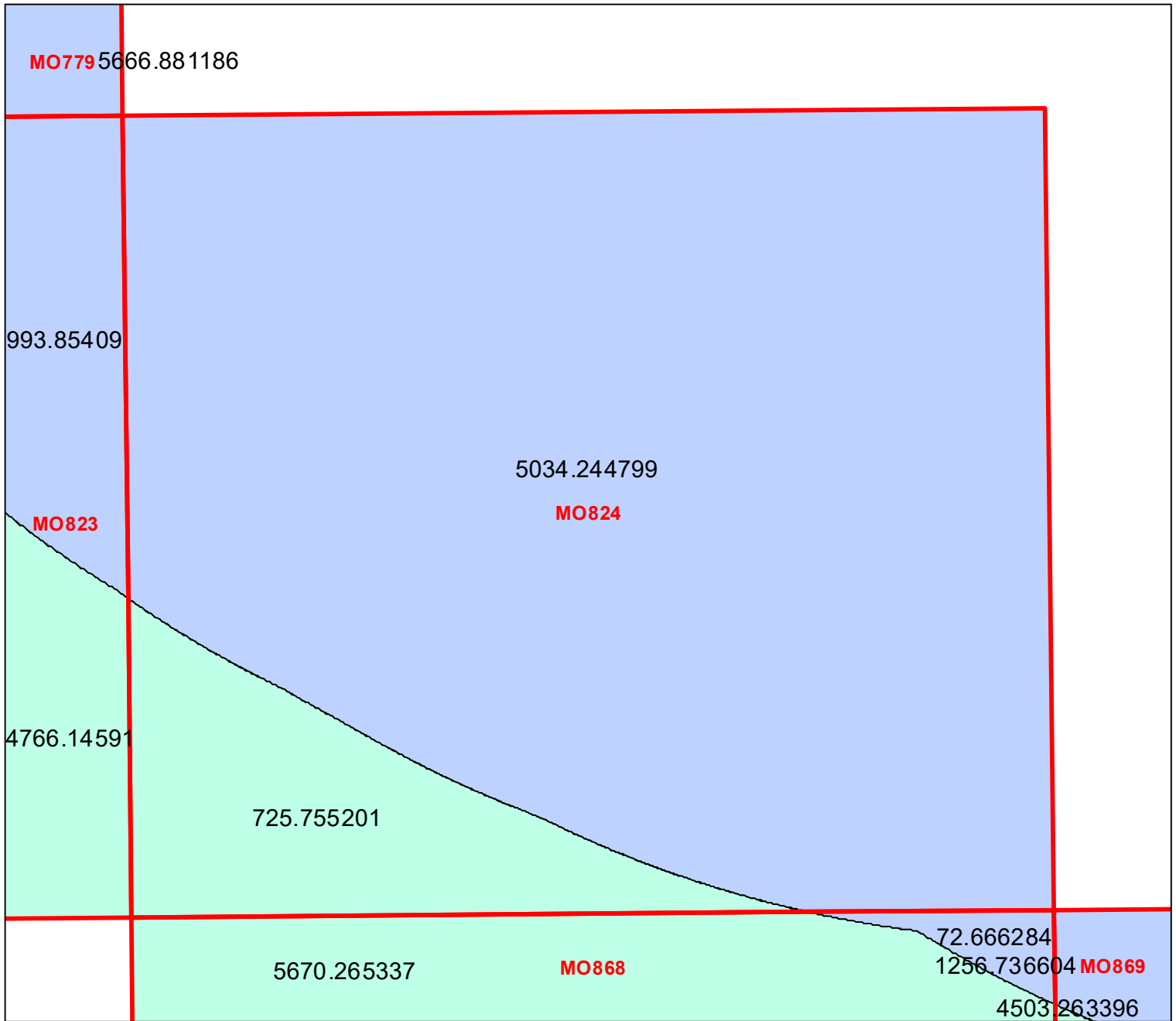
Block portion numbers are in acres

MO823

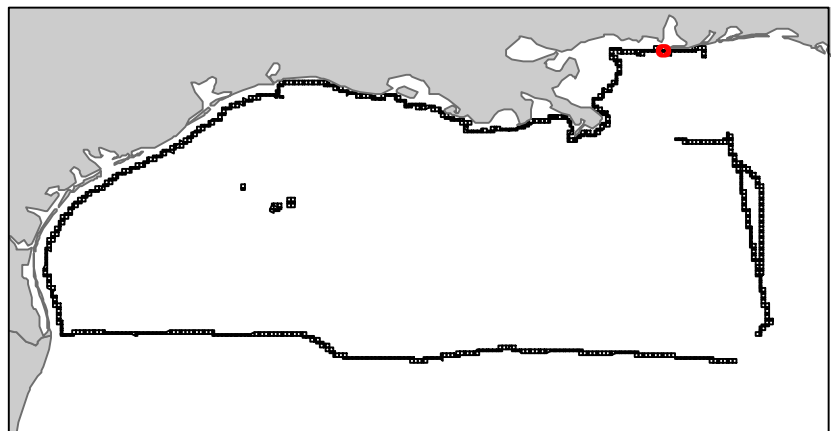
Mobile

NH16-04

Block 824



-  Split Block
-  Deferred Portion
-  Portion Landward of the SLA
-  Portion that is Non-US Jurisdiction
-  Available Portion of Block
-  Portion Under Moratorium
-  Active Lease (Not-available)



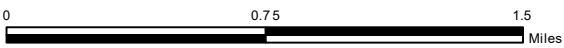
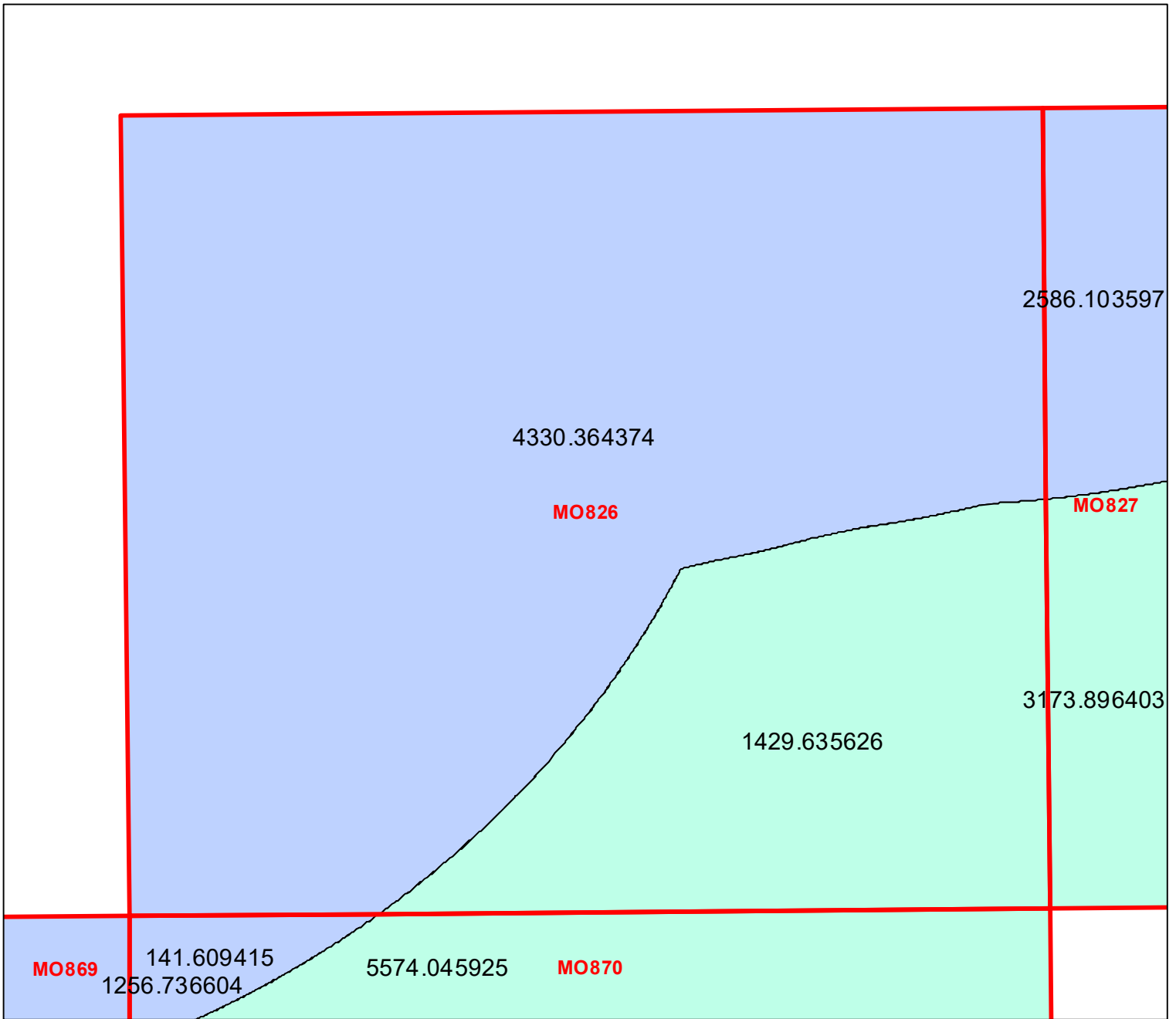
Block portion numbers are in acres





MO824

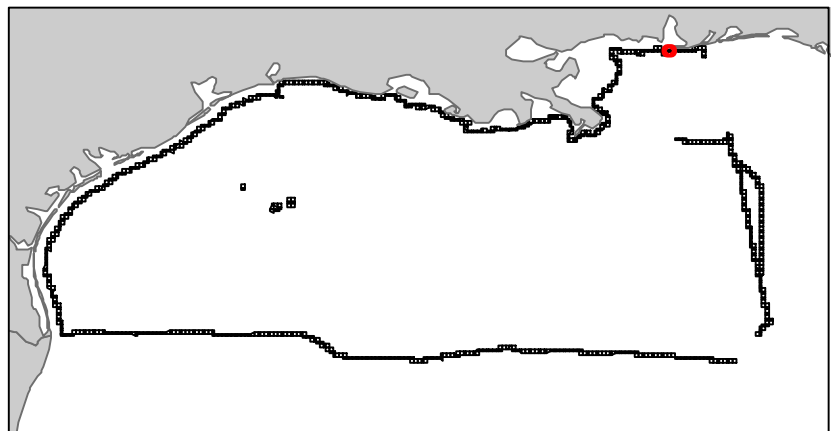
Mobile

NH16-04

Block 826



-  Split Block
-  Deferred Portion
-  Portion Landward of the SLA
-  Portion that is Non-US Jurisdiction
-  Available Portion of Block
-  Portion Under Moratorium
-  Active Lease (Not-available)



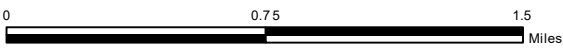
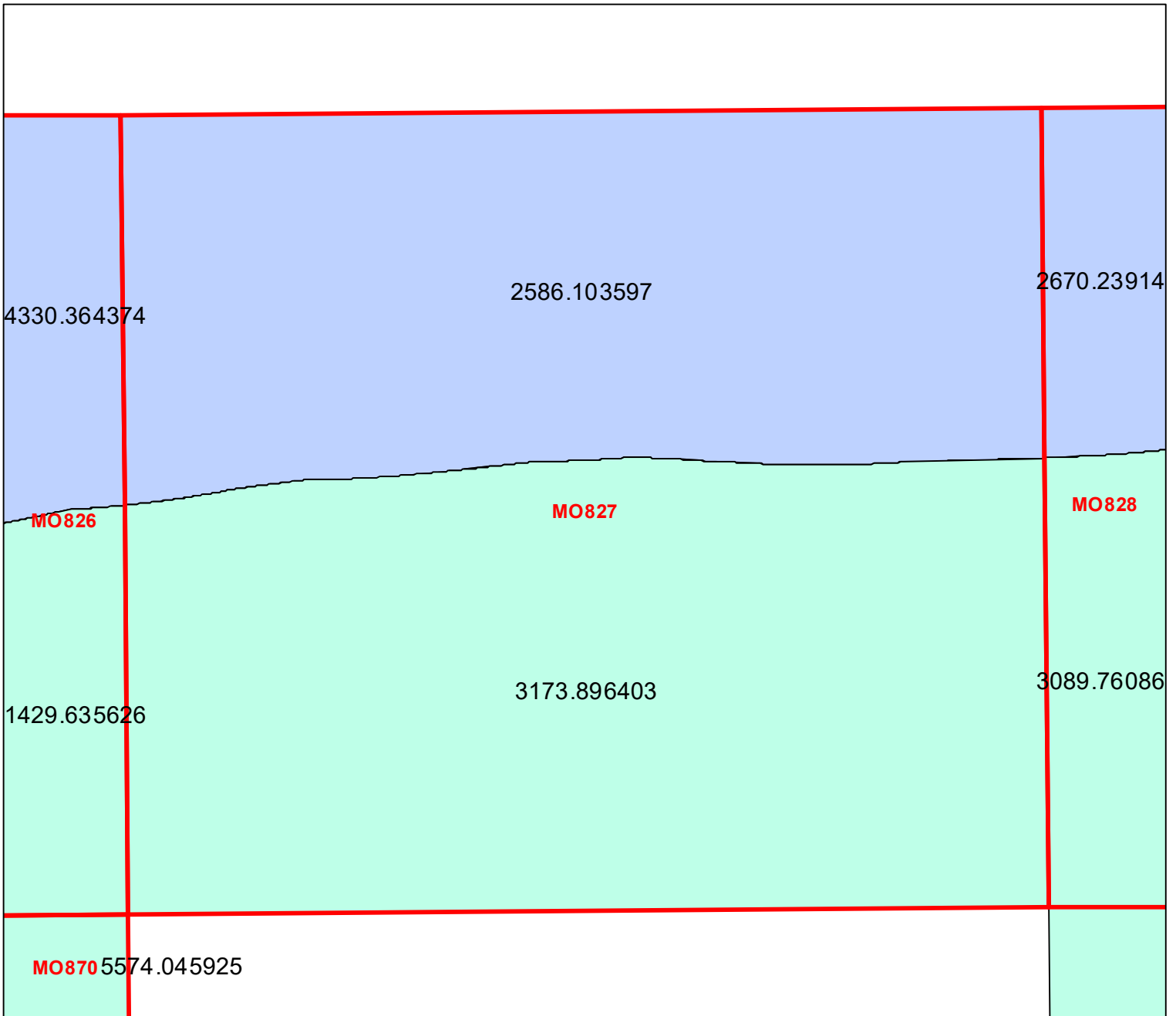
Block portion numbers are in acres





MO826

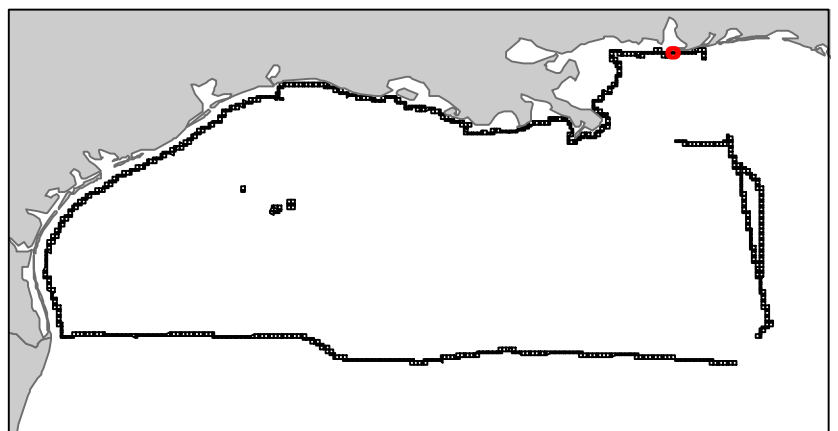
Mobile

NH16-04

Block 827



-  Split Block
-  Deferred Portion
-  Portion Landward of the SLA
-  Portion that is Non-US Jurisdiction
-  Available Portion of Block
-  Portion Under Moratorium
-  Active Lease (Not-available)



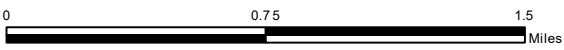
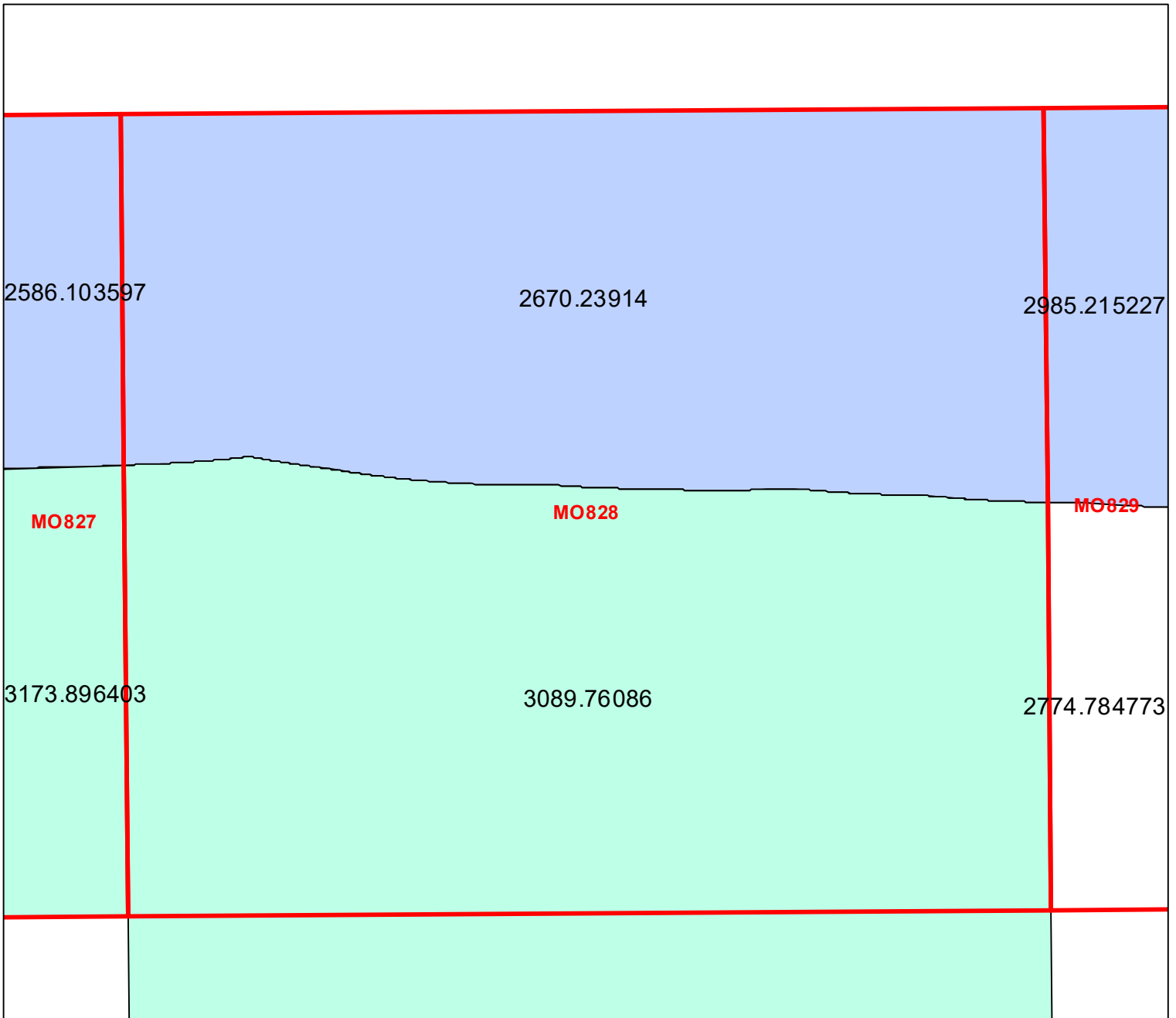
Block portion numbers are in acres


MO827

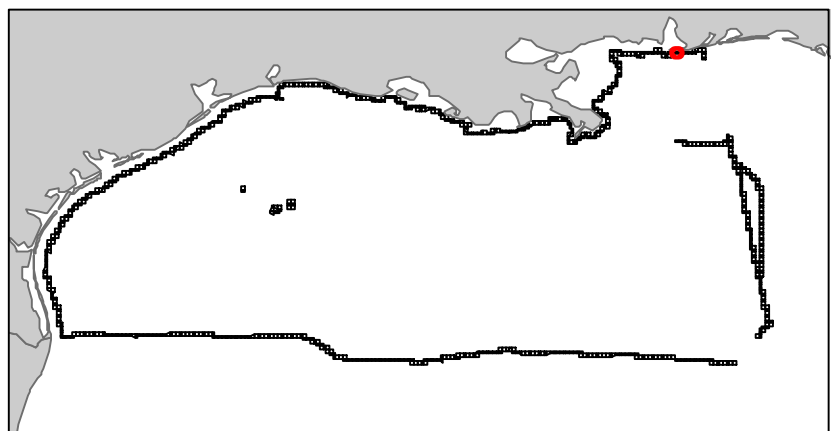
Mobile

NH16-04

Block 828



-  Split Block
-  Deferred Portion
-  Portion Landward of the SLA
-  Portion that is Non-US Jurisdiction
-  Available Portion of Block
-  Portion Under Moratorium
-  Active Lease (Not-available)



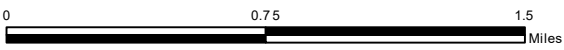
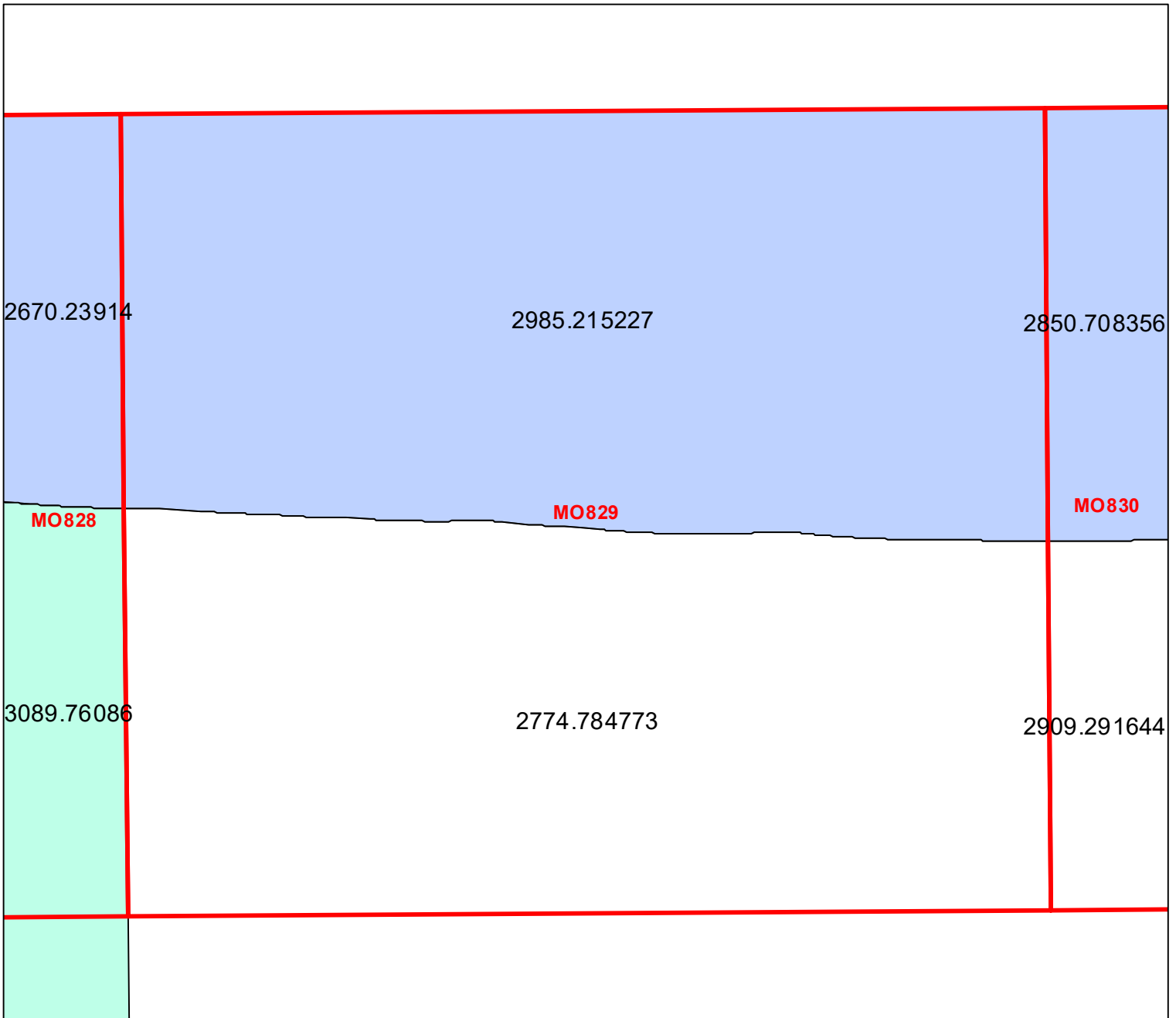
Block portion numbers are in acres



MO828

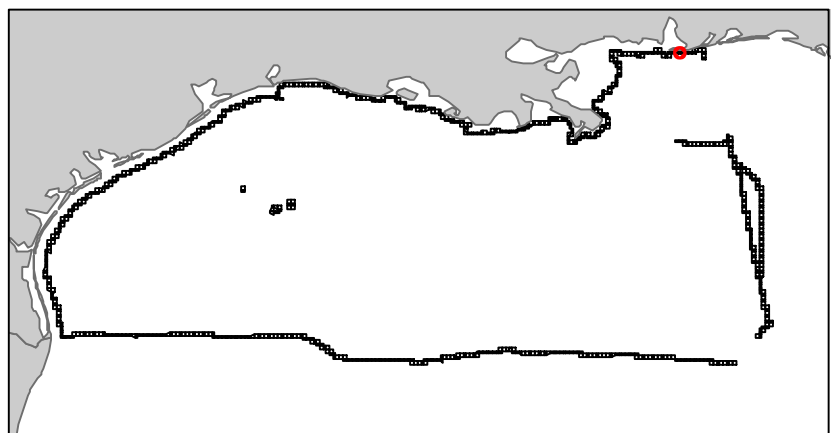
Mobile

NH16-04

Block 829



-  Split Block
-  Deferred Portion
-  Portion Landward of the SLA
-  Portion that is Non-US Jurisdiction
-  Available Portion of Block
-  Portion Under Moratorium
-  Active Lease (Not-available)



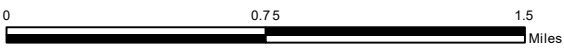
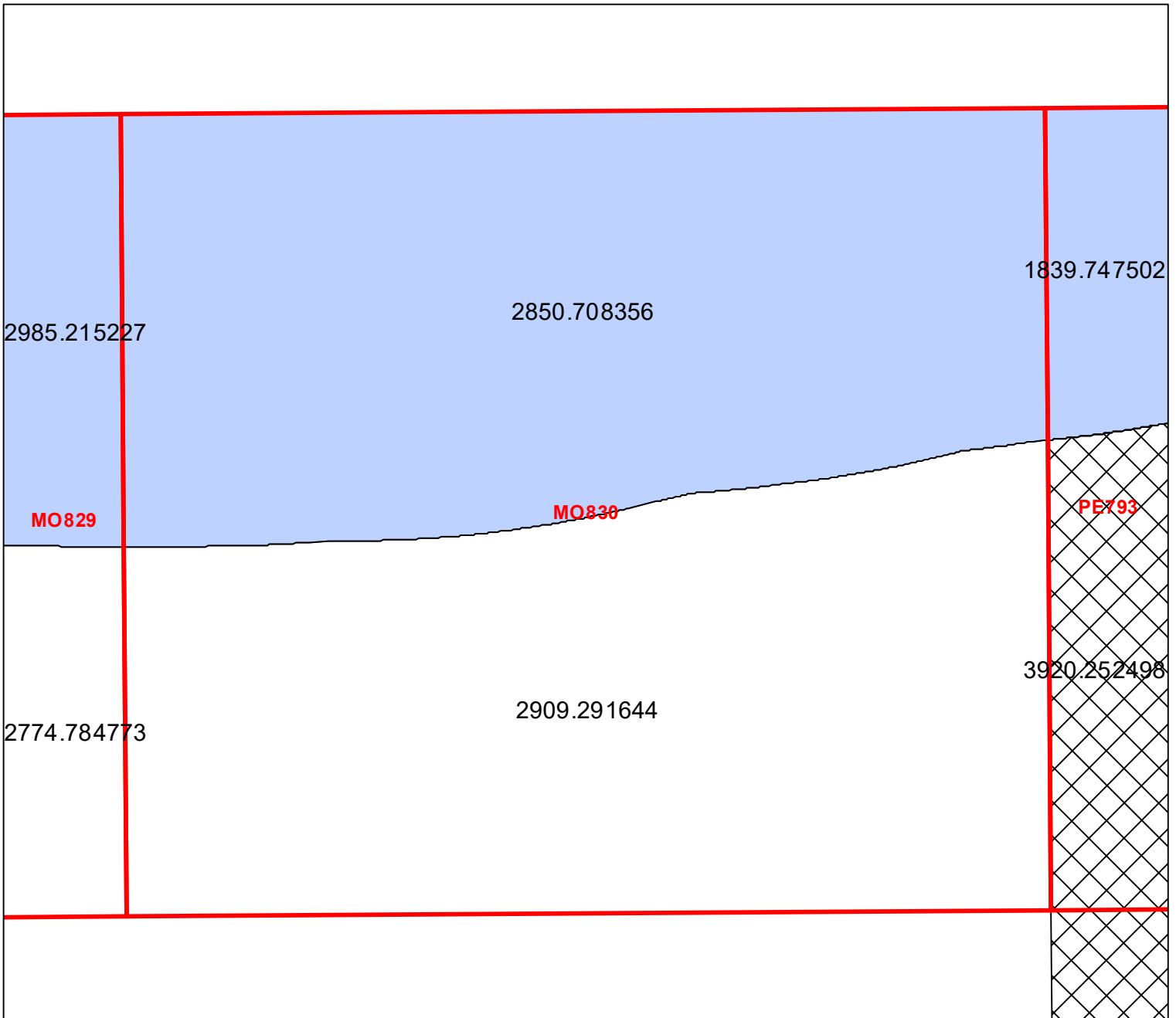
Block portion numbers are in acres



MO829

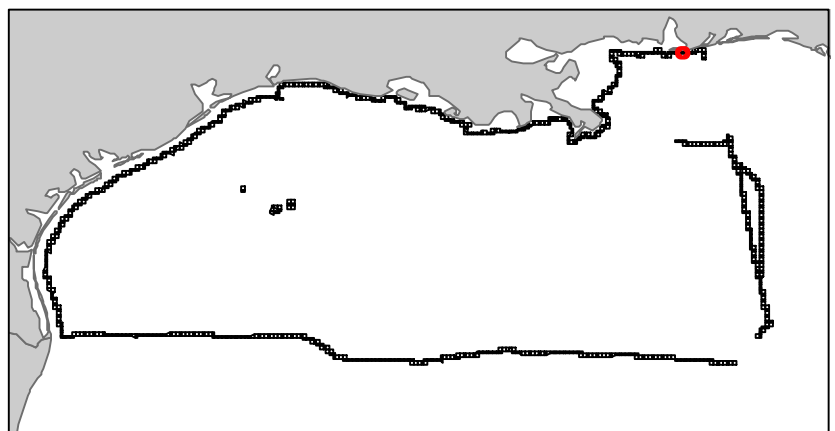
Mobile

NH16-04

Block 830



-  Split Block
-  Deferred Portion
-  Portion Landward of the SLA
-  Portion that is Non-US Jurisdiction
-  Available Portion of Block
-  Portion Under Moratorium
-  Active Lease (Not-available)



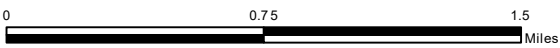
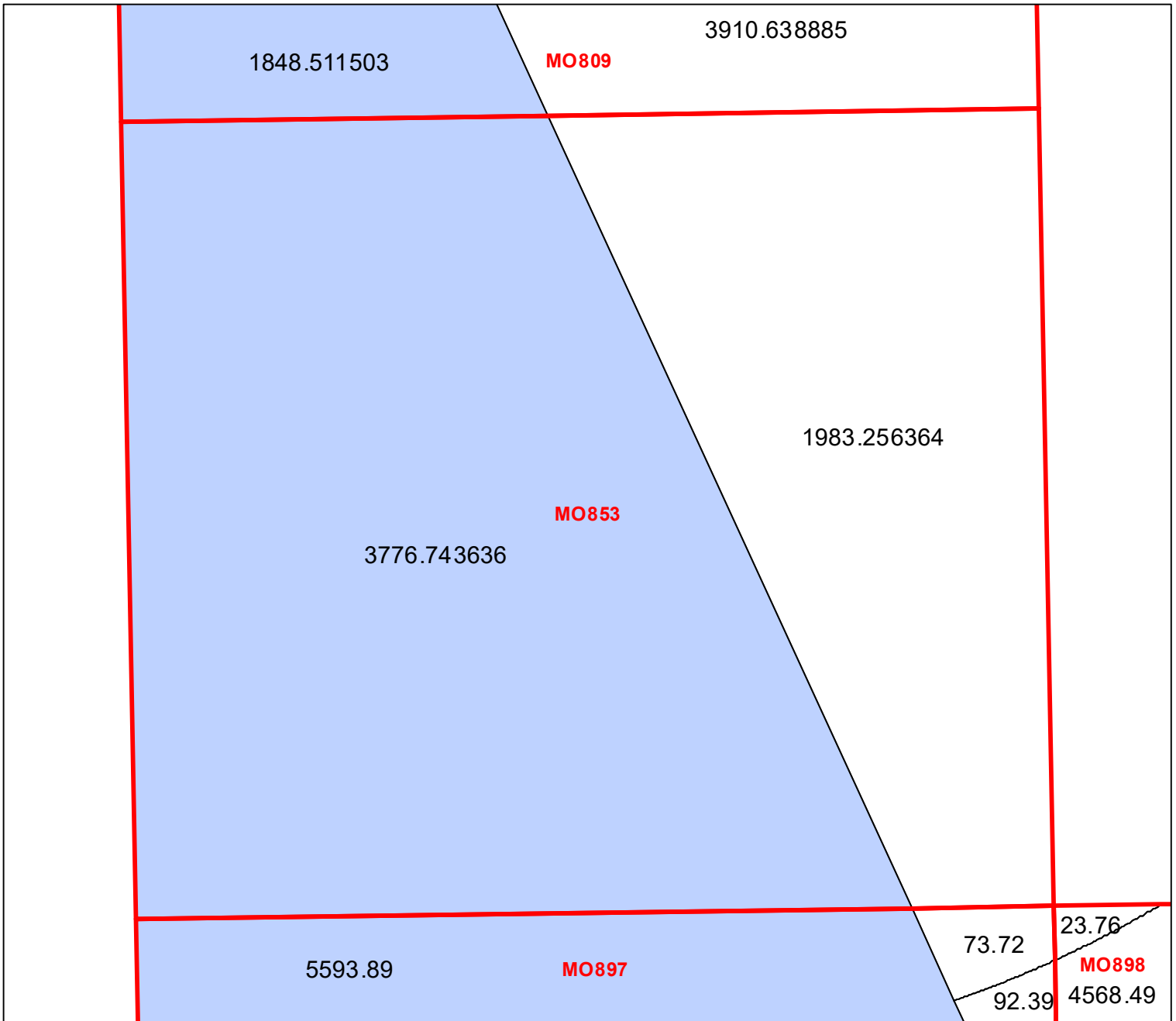
Block portion numbers are in acres







MO830

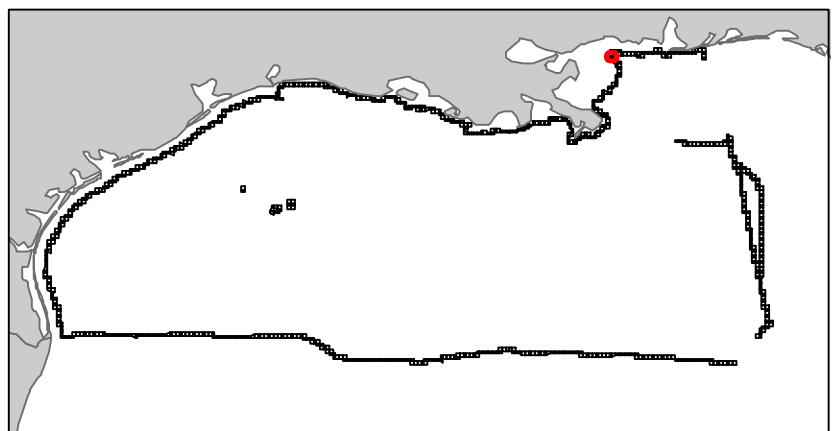
Mobile

NH16-04

Block 853



-  Split Block
-  Deferred Portion
-  Portion Landward of the SLA
-  Portion that is Non-US Jurisdiction
-  Available Portion of Block
-  Portion Under Moratorium
-  Active Lease (Not-available)




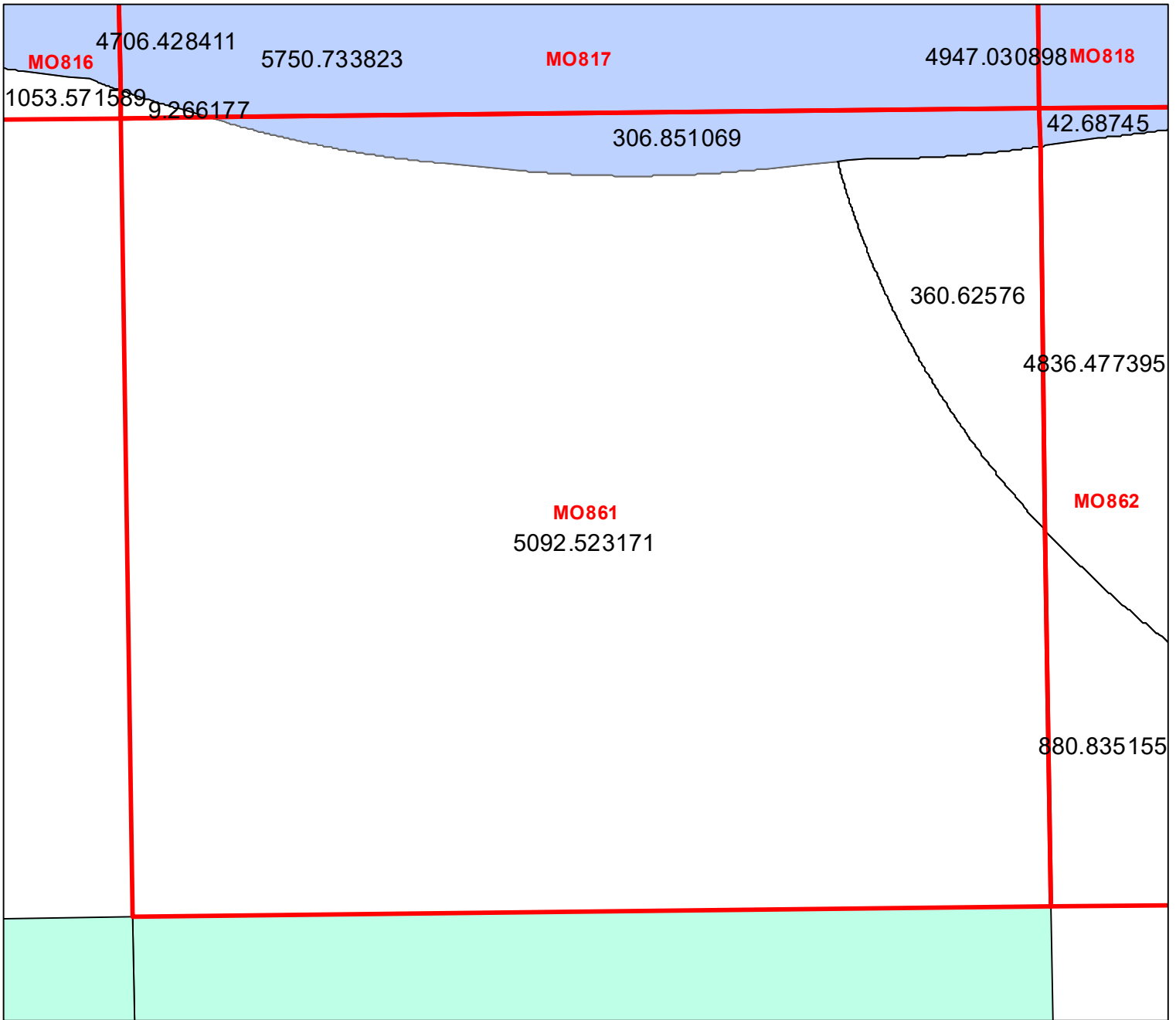
Block portion numbers are in acres





MO853

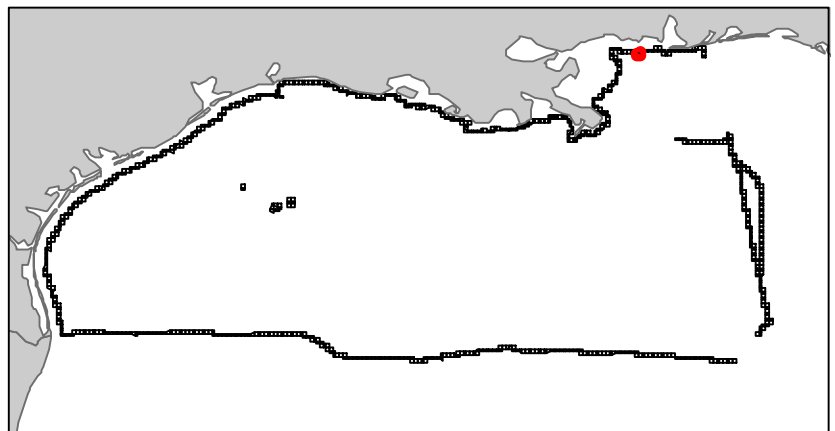
Mobile

NH16-04

Block 861



-  Split Block
-  Deferred Portion
-  Portion Landward of the SLA
-  Portion that is Non-US Jurisdiction
-  Available Portion of Block
-  Portion Under Moratorium
-  Active Lease (Not-available)



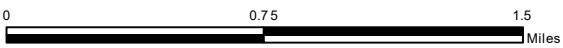
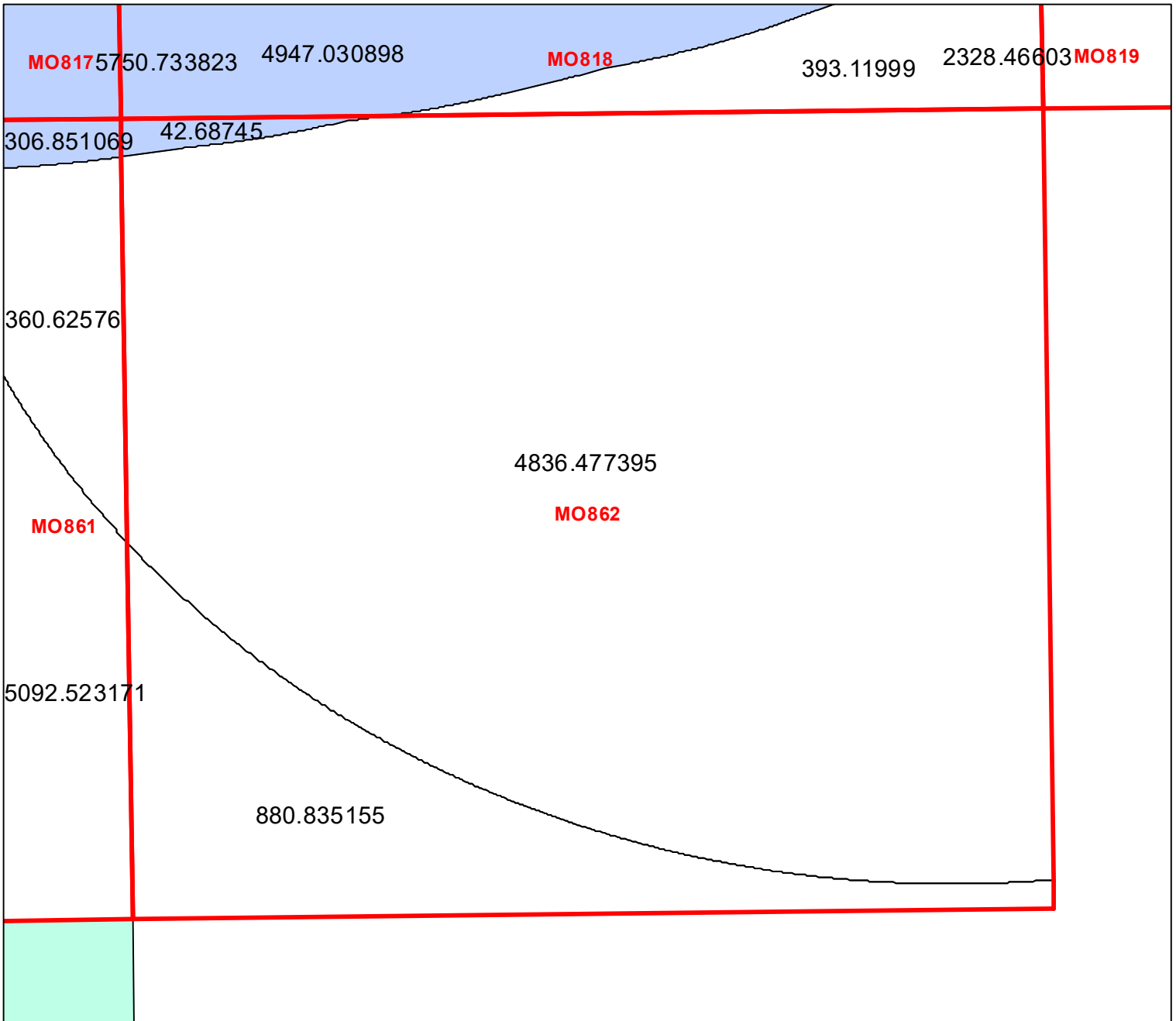
Block portion numbers are in acres




MO861

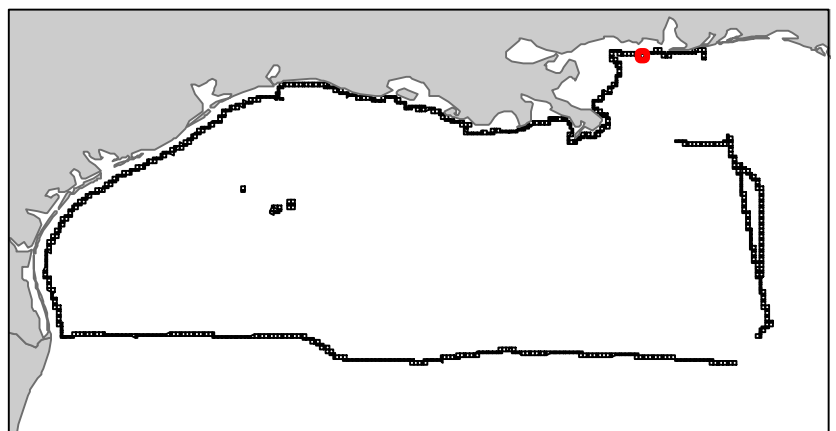
Mobile

NH16-04

Block 862



-  Split Block
-  Deferred Portion
-  Portion Landward of the SLA
-  Portion that is Non-US Jurisdiction
-  Available Portion of Block
-  Portion Under Moratorium
-  Active Lease (Not-available)



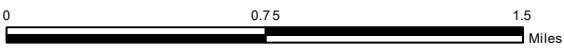
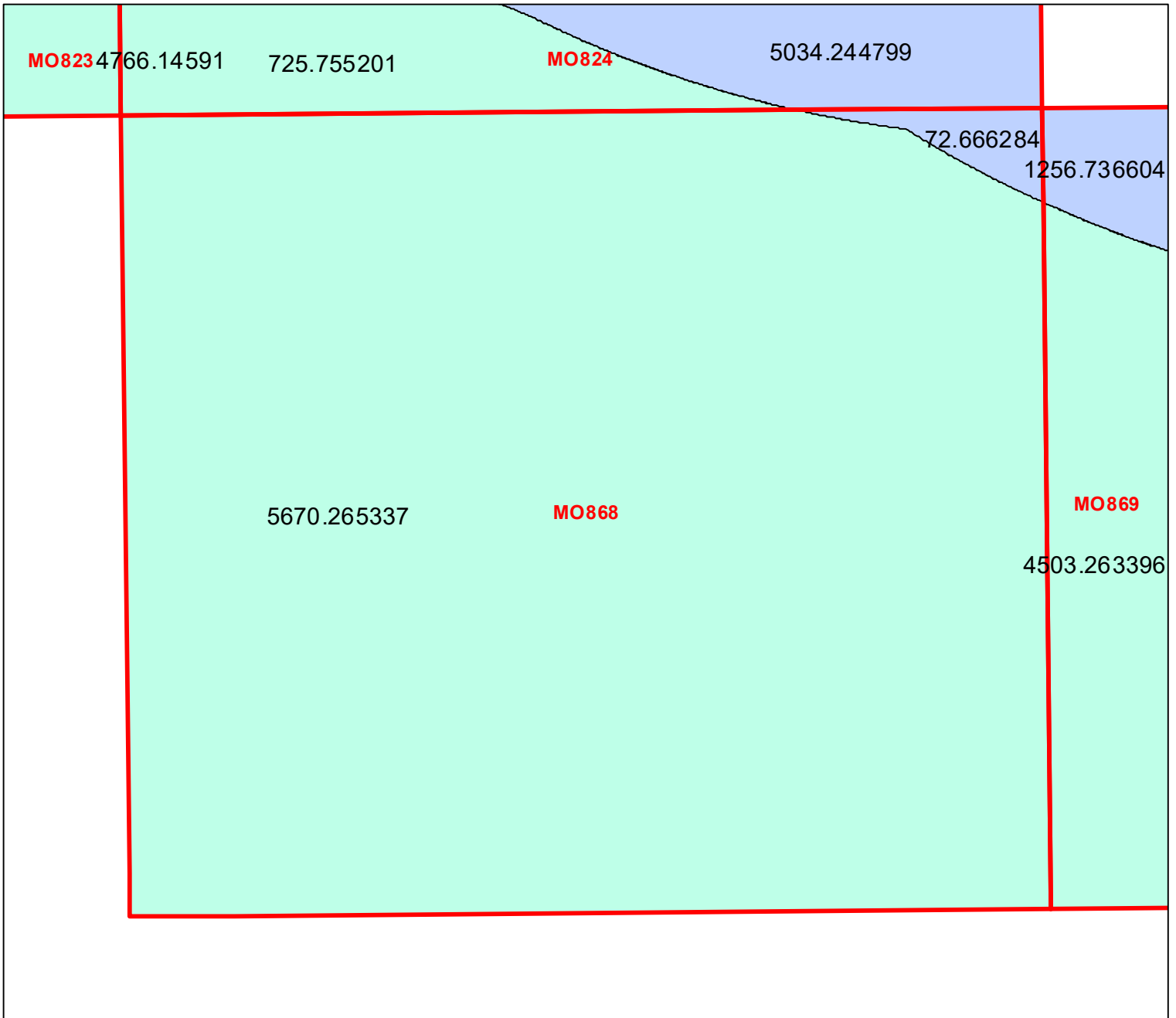
Block portion numbers are in acres





MO862

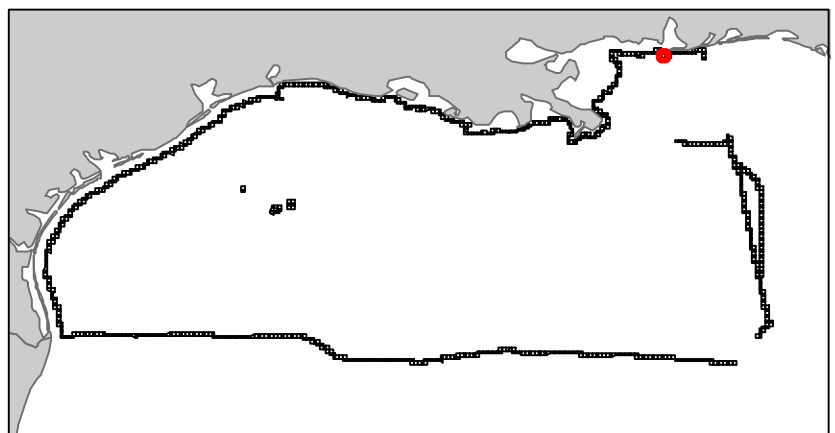
Mobile

NH16-04

Block 868



-  Split Block
-  Deferred Portion
-  Portion Landward of the SLA
-  Portion that is Non-US Jurisdiction
-  Available Portion of Block
-  Portion Under Moratorium
-  Active Lease (Not-available)



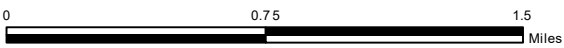
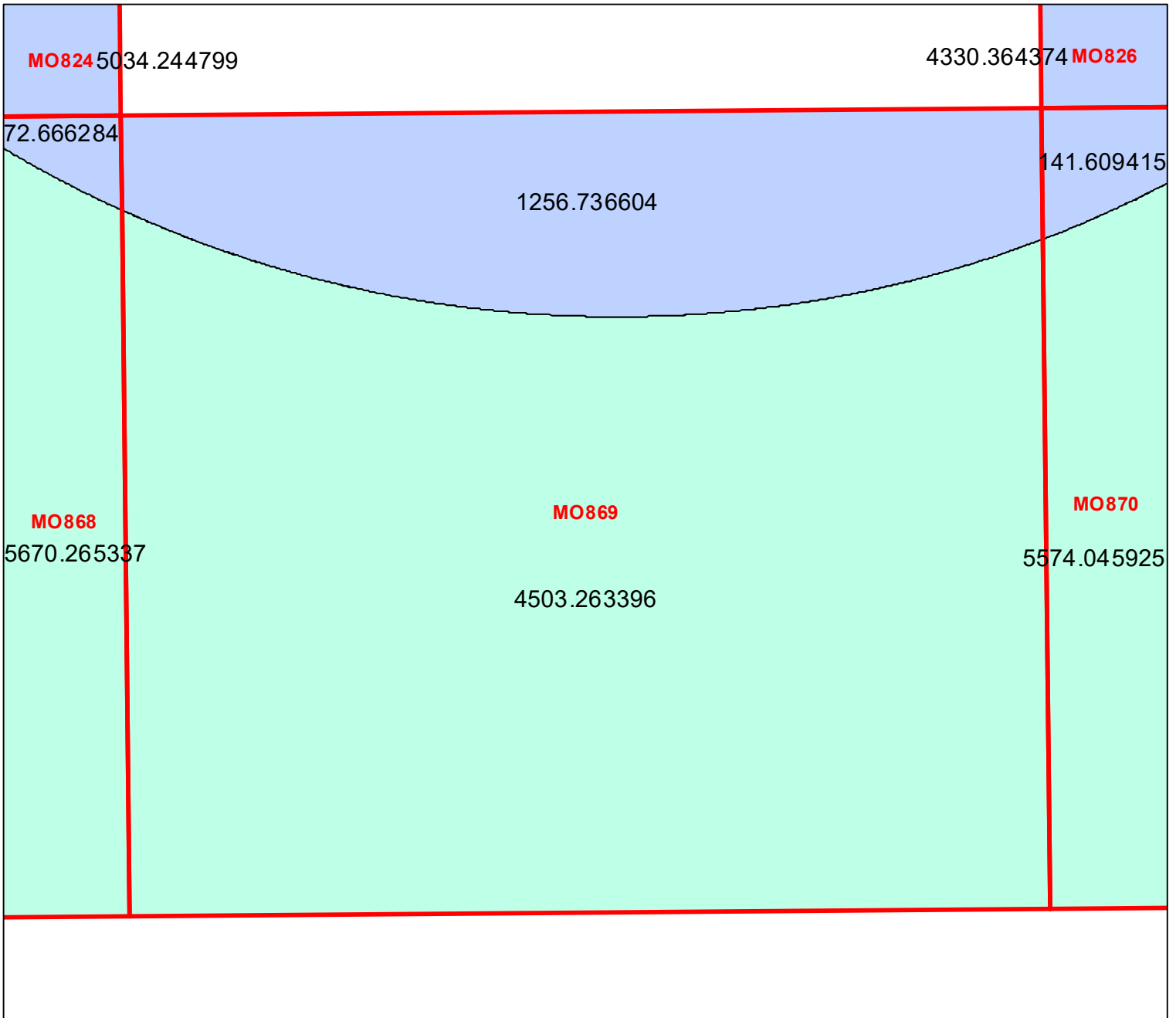
Block portion numbers are in acres








MO868

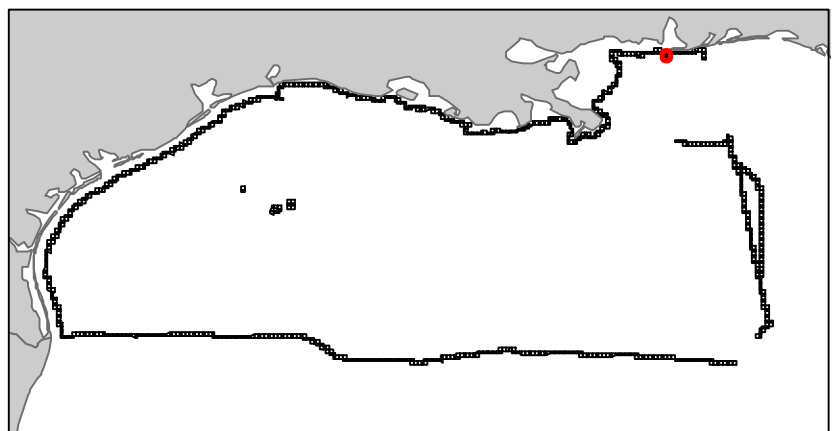
Mobile

NH16-04

Block 869



-  Split Block
-  Deferred Portion
-  Portion Landward of the SLA
-  Portion that is Non-US Jurisdiction
-  Available Portion of Block
-  Portion Under Moratorium
-  Active Lease (Not-available)



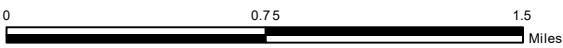
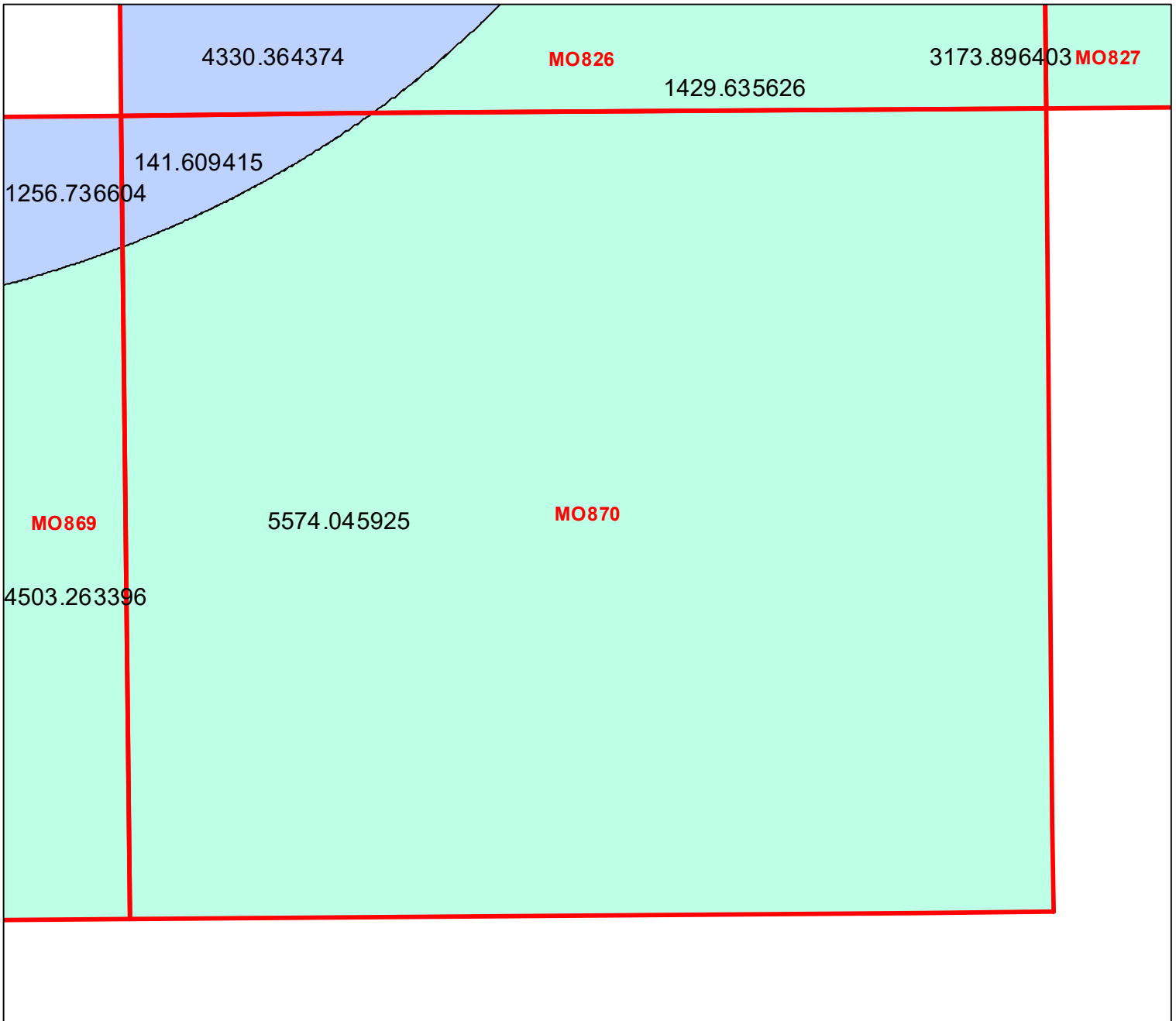
Block portion numbers are in acres


MO869

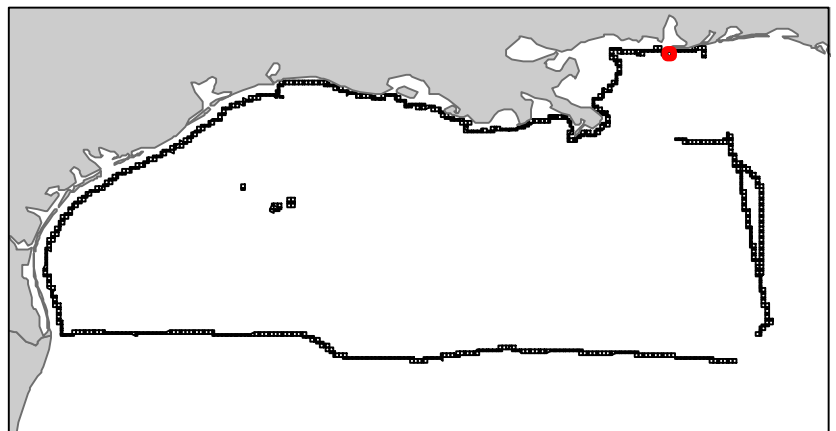
Mobile

NH16-04

Block 870



-  Split Block
-  Deferred Portion
-  Portion Landward of the SLA
-  Portion that is Non-US Jurisdiction
-  Available Portion of Block
-  Portion Under Moratorium
-  Active Lease (Not-available)



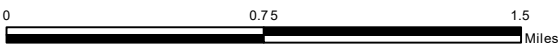
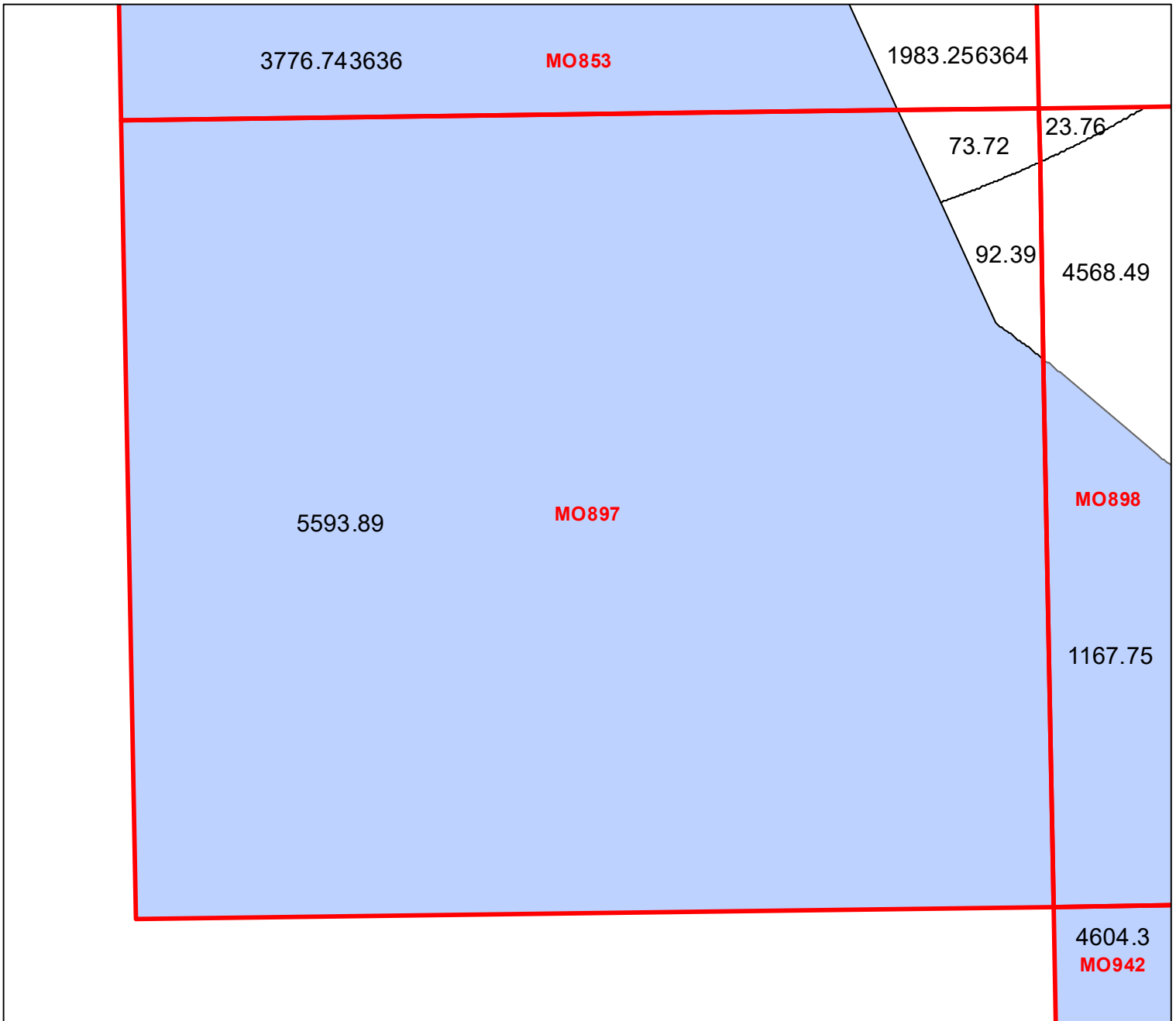
Block portion numbers are in acres








MO870

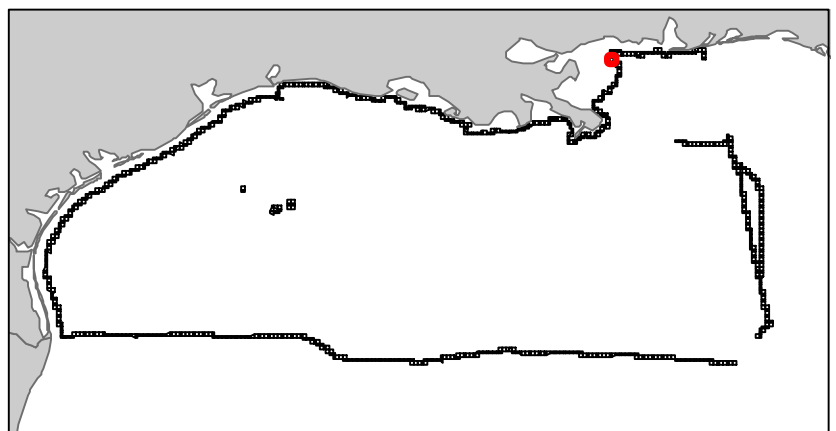
Mobile

NH16-04

Block 897



-  Split Block
-  Deferred Portion
-  Portion Landward of the SLA
-  Portion that is Non-US Jurisdiction
-  Available Portion of Block
-  Portion Under Moratorium
-  Active Lease (Not-available)



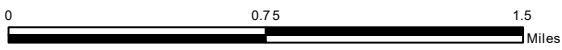
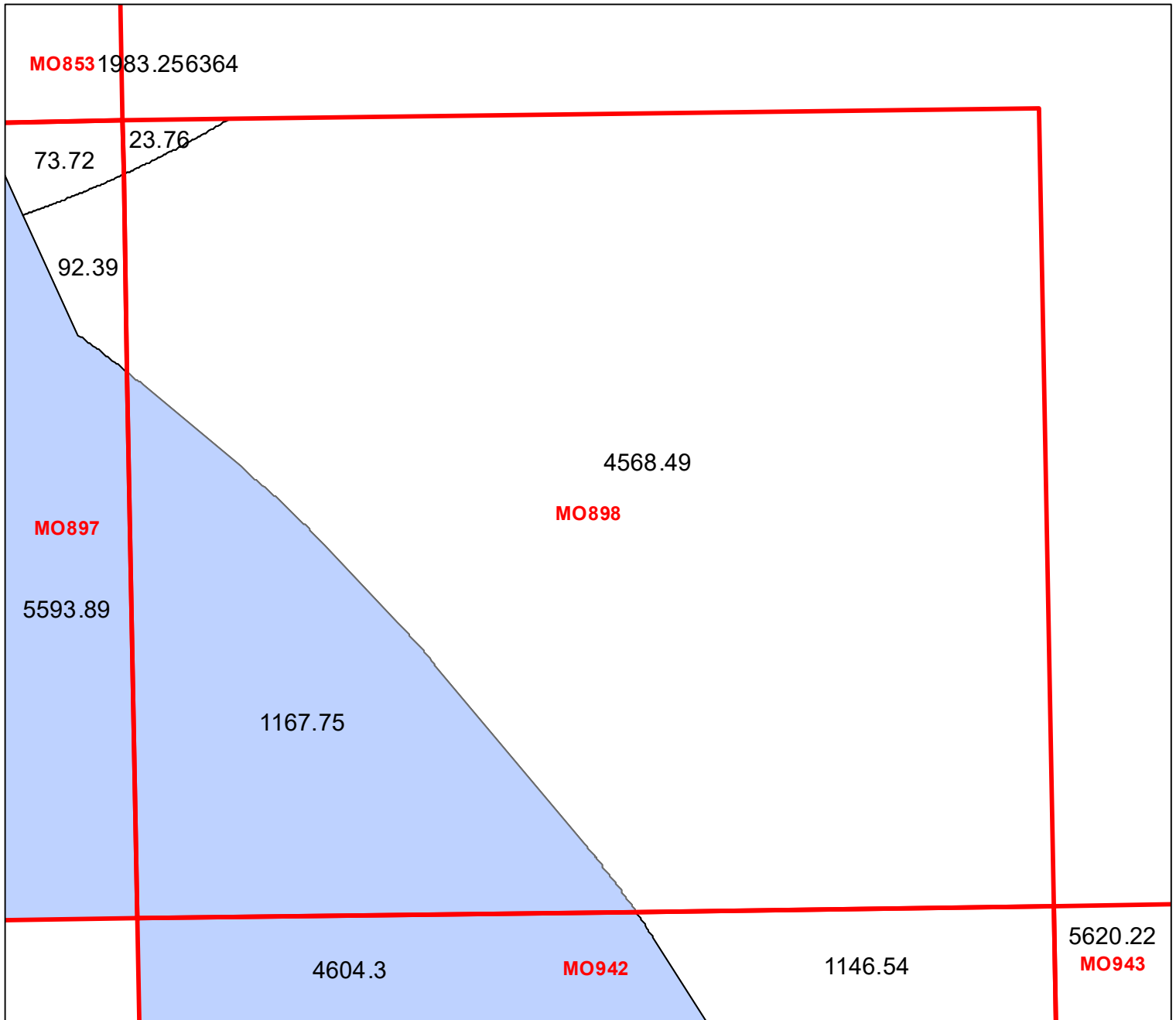
Block portion numbers are in acres

MO897

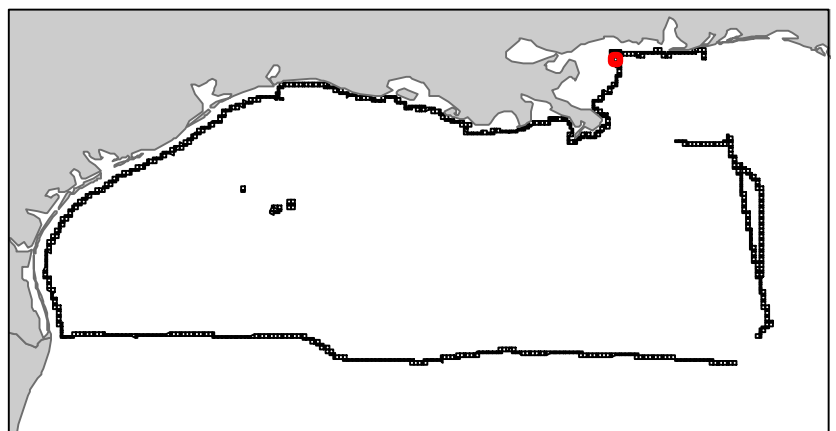
Mobile

NH16-04

Block 898



- Split Block
- Deferred Portion
- Portion Landward of the SLA
- Portion that is Non-US Jurisdiction
- Available Portion of Block
- Portion Under Moratorium
- Active Lease (Not-available)



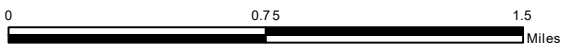
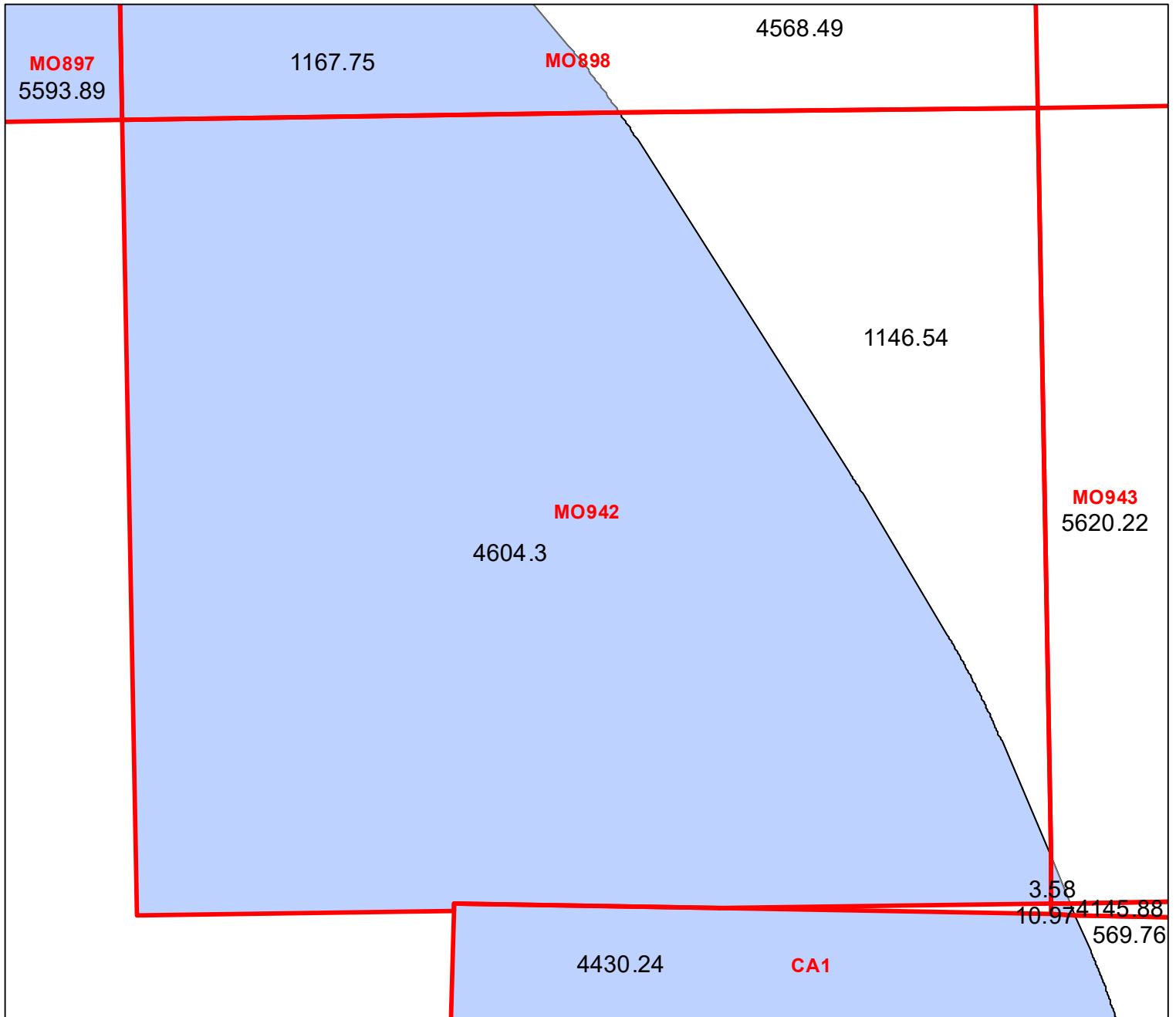
Block portion numbers are in acres

MO898

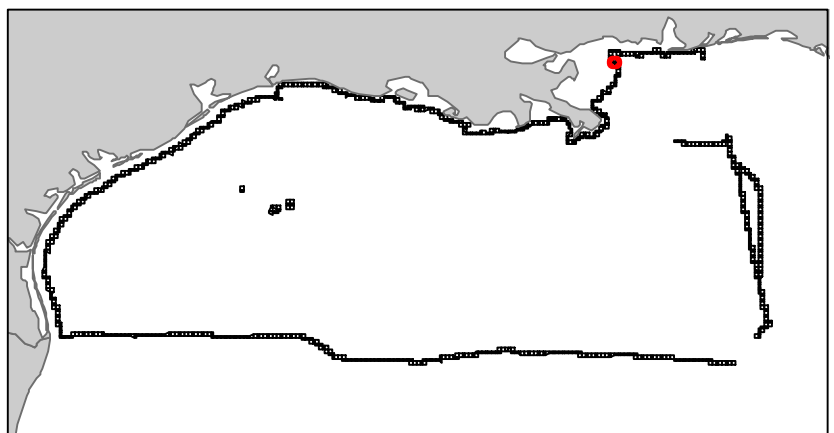
Mobile

NH16-04

Block 942



-  Split Block
-  Deferred Portion
-  Portion Landward of the SLA
-  Portion that is Non-US Jurisdiction
-  Available Portion of Block
-  Portion Under Moratorium
-  Active Lease (Not-available)



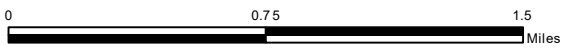
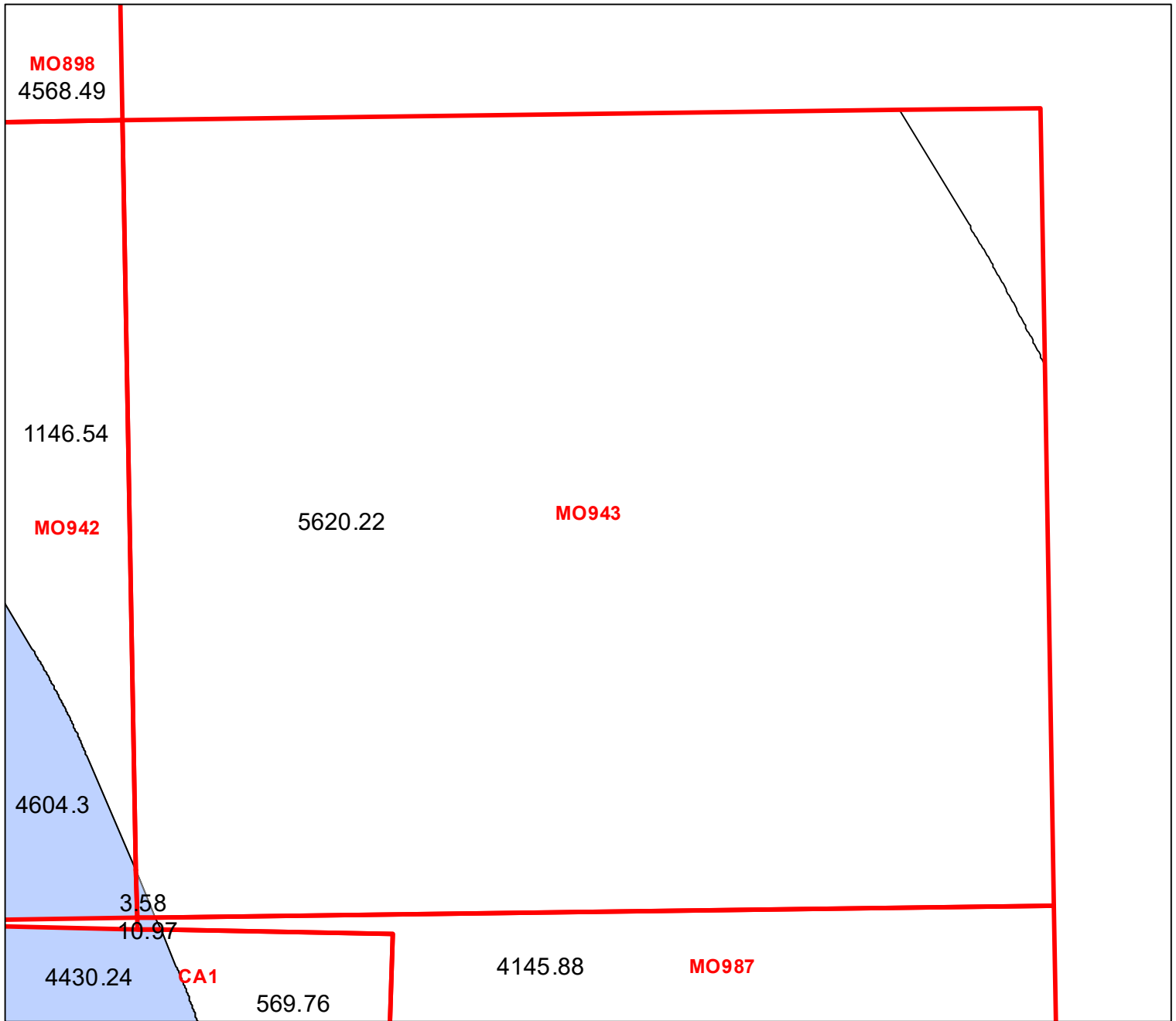
Block portion numbers are in acres

MO942

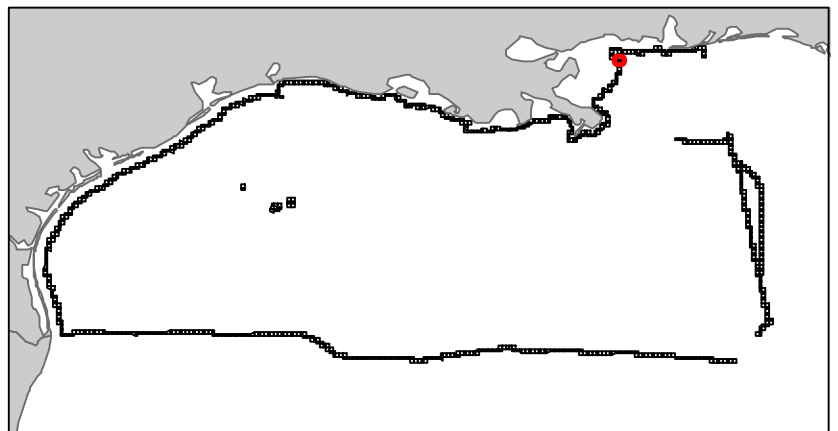
Mobile

NH16-04

Block 943



- Split Block
- Deferred Portion
- Portion Landward of the SLA
- Portion that is Non-US Jurisdiction
- Available Portion of Block
- Portion Under Moratorium
- Active Lease (Not-available)



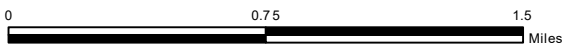
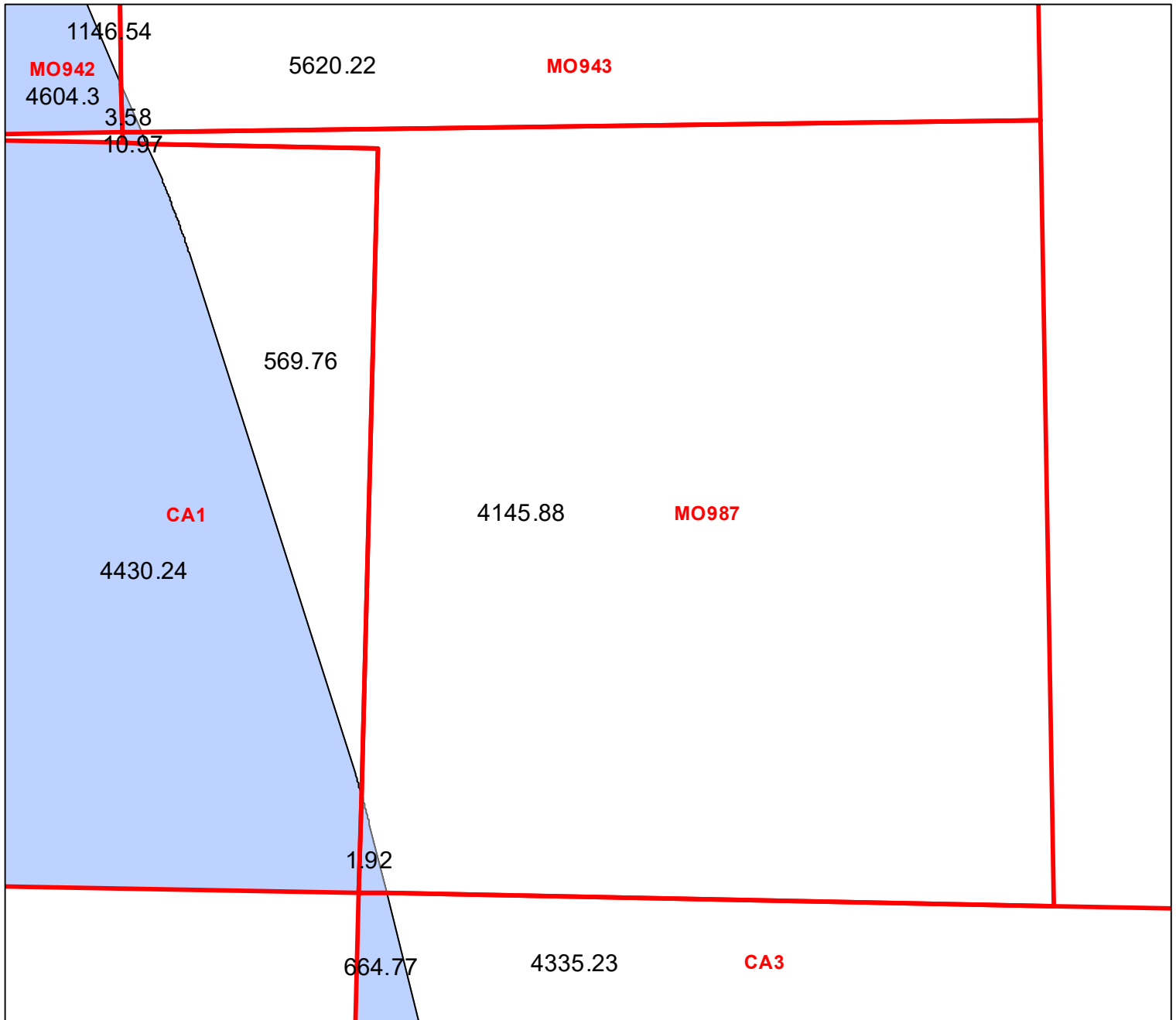
Block portion numbers are in acres


MO943

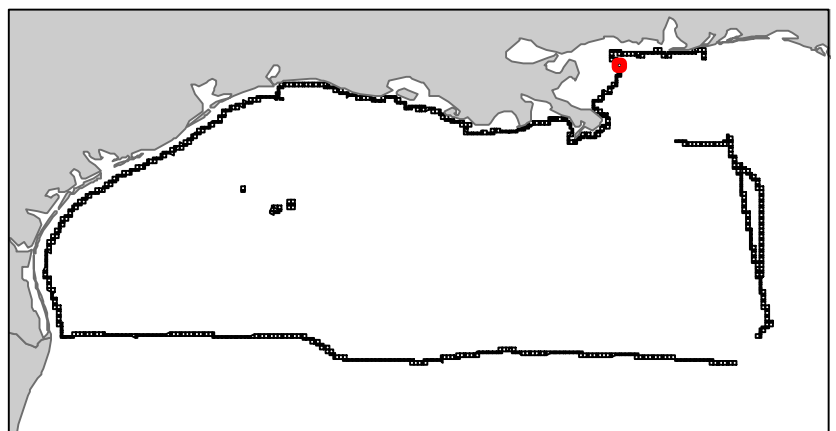
Mobile

NH16-04

Block 987



-  Split Block
-  Deferred Portion
-  Portion Landward of the SLA
-  Portion that is Non-US Jurisdiction
-  Available Portion of Block
-  Portion Under Moratorium
-  Active Lease (Not-available)




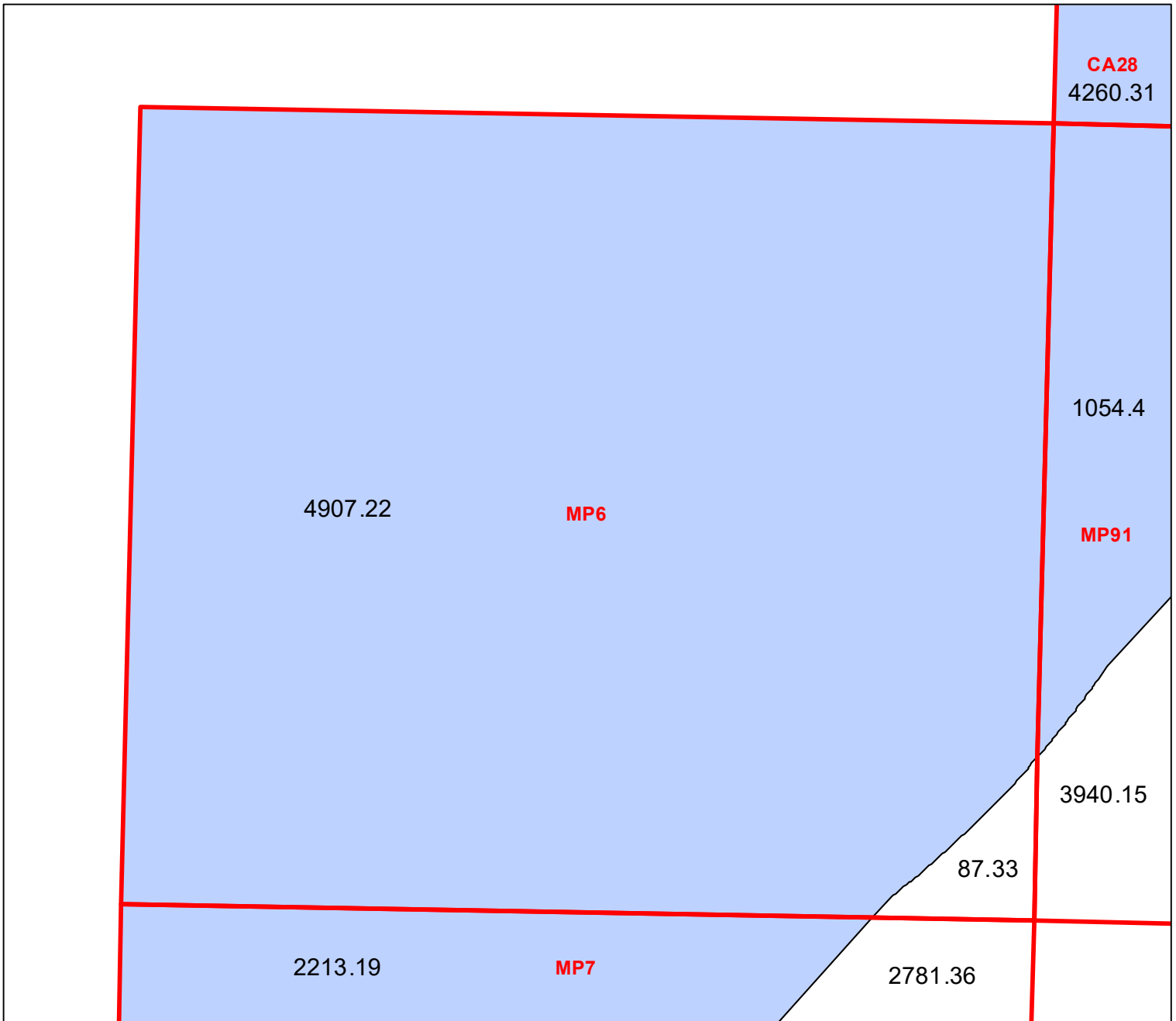
Block portion numbers are in acres



MO987

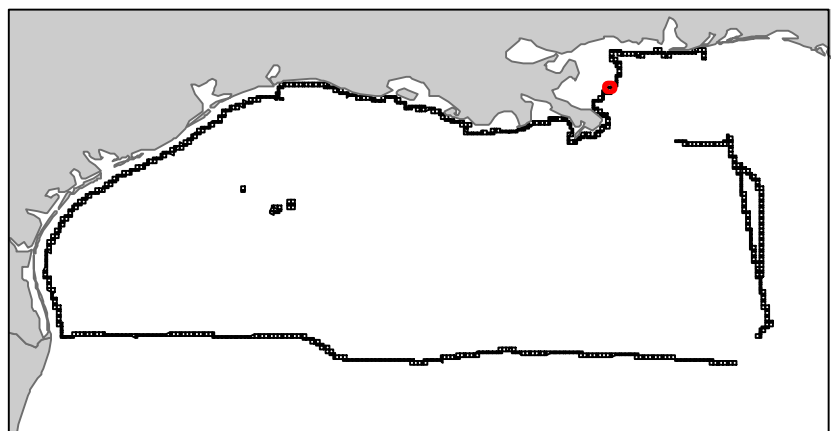
Main Pass Area

LA10

Block 6



-  Split Block
-  Deferred Portion
-  Portion Landward of the SLA
-  Portion that is Non-US Jurisdiction
-  Available Portion of Block
-  Portion Under Moratorium
-  Active Lease (Not-available)



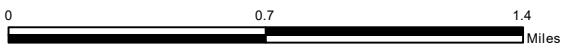
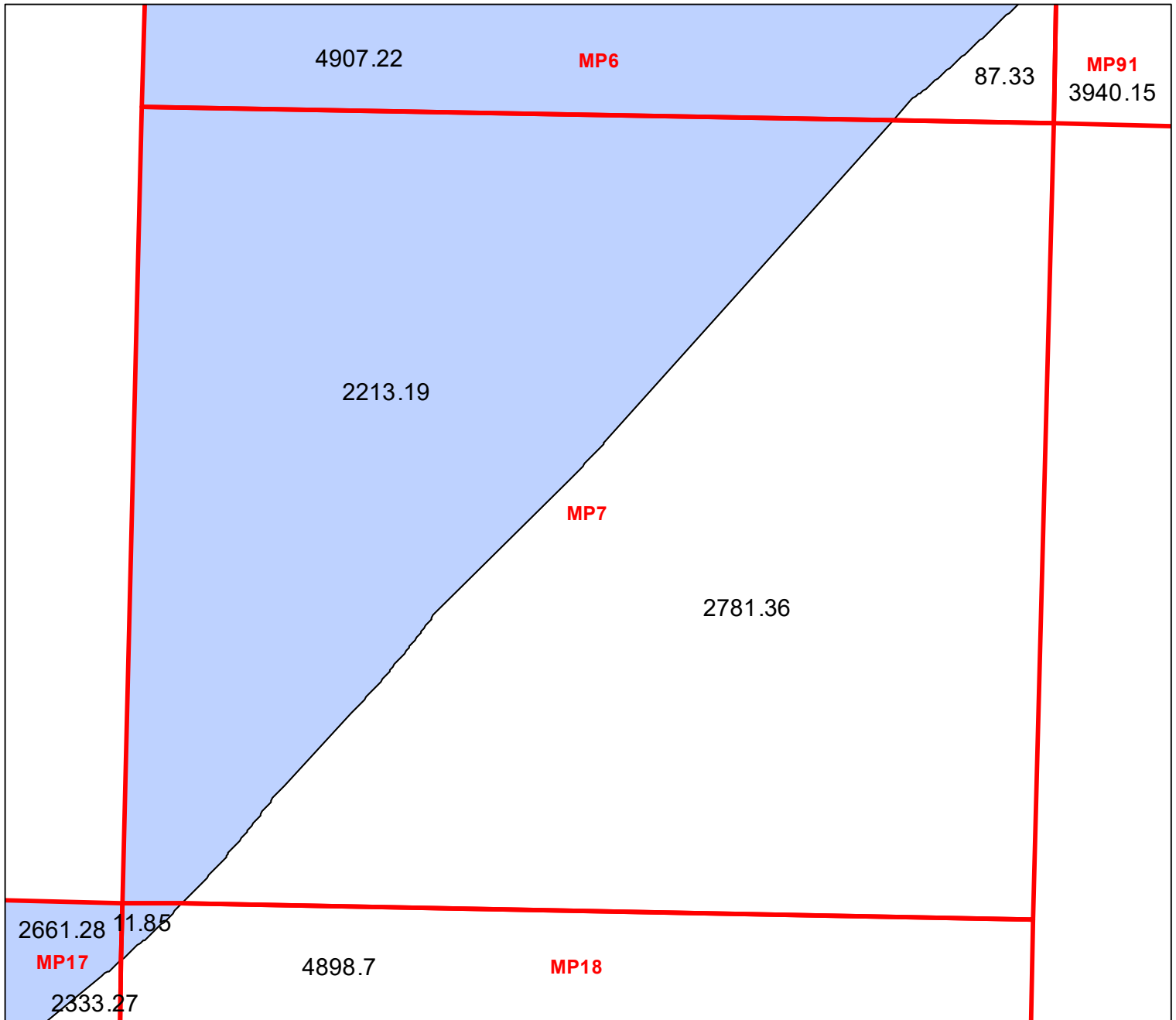
Block portion numbers are in acres

MP6

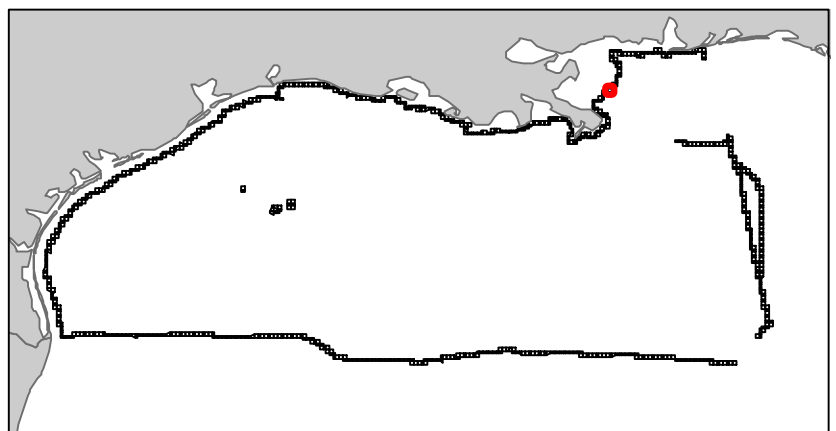
Main Pass Area

LA10

Block 7



- Split Block
- Deferred Portion
- Portion Landward of the SLA
- Portion that is Non-US Jurisdiction
- Available Portion of Block
- Portion Under Moratorium
- Active Lease (Not-available)



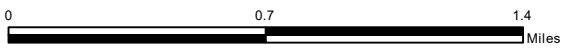
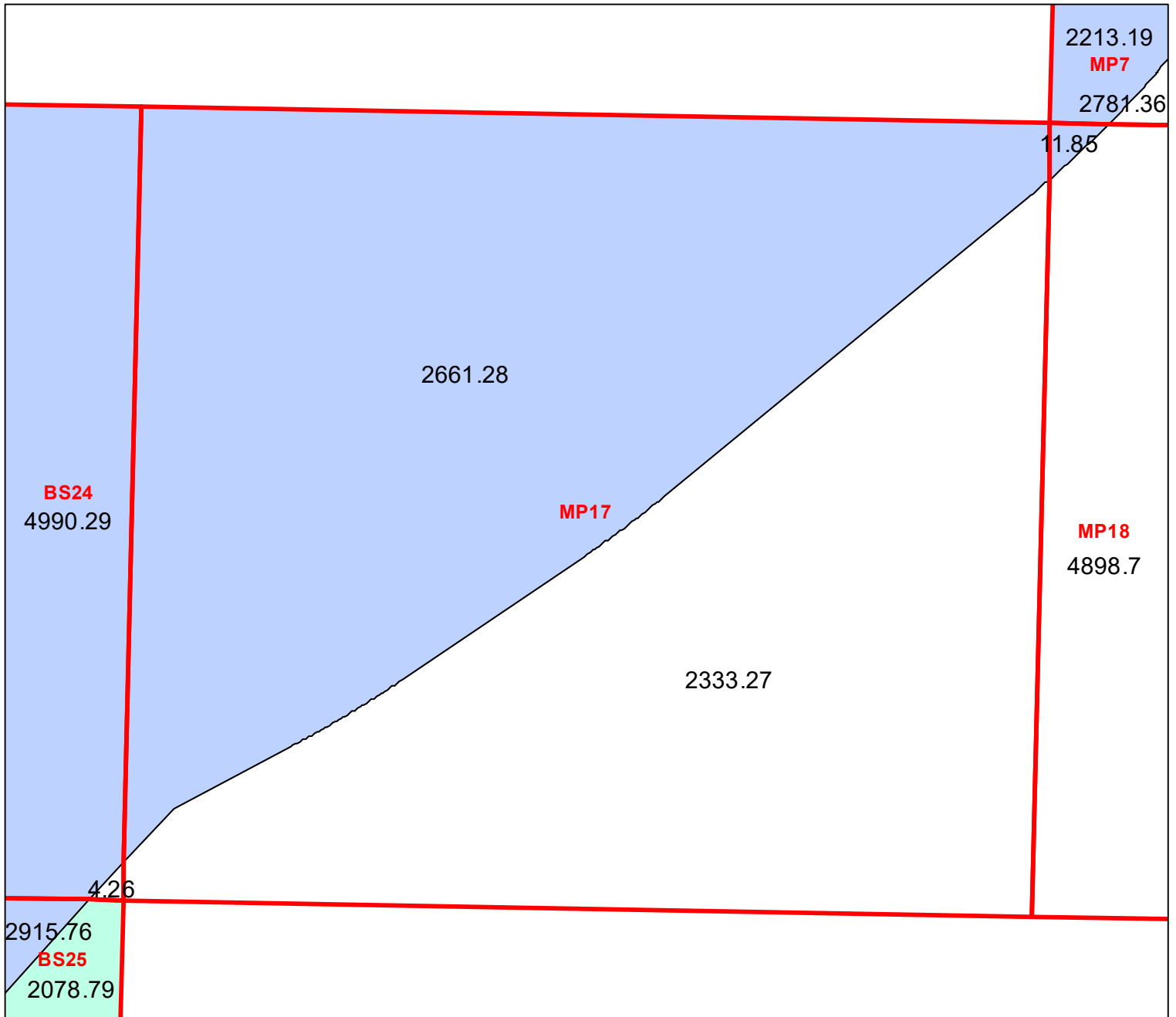
Block portion numbers are in acres

MP7

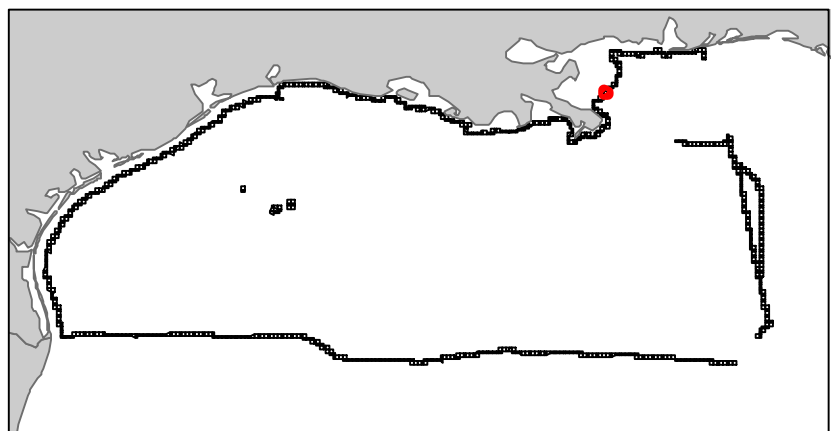
Main Pass Area

LA10

Block 17



-  Split Block
-  Deferred Portion
-  Portion Landward of the SLA
-  Portion that is Non-US Jurisdiction
-  Available Portion of Block
-  Portion Under Moratorium
-  Active Lease (Not-available)




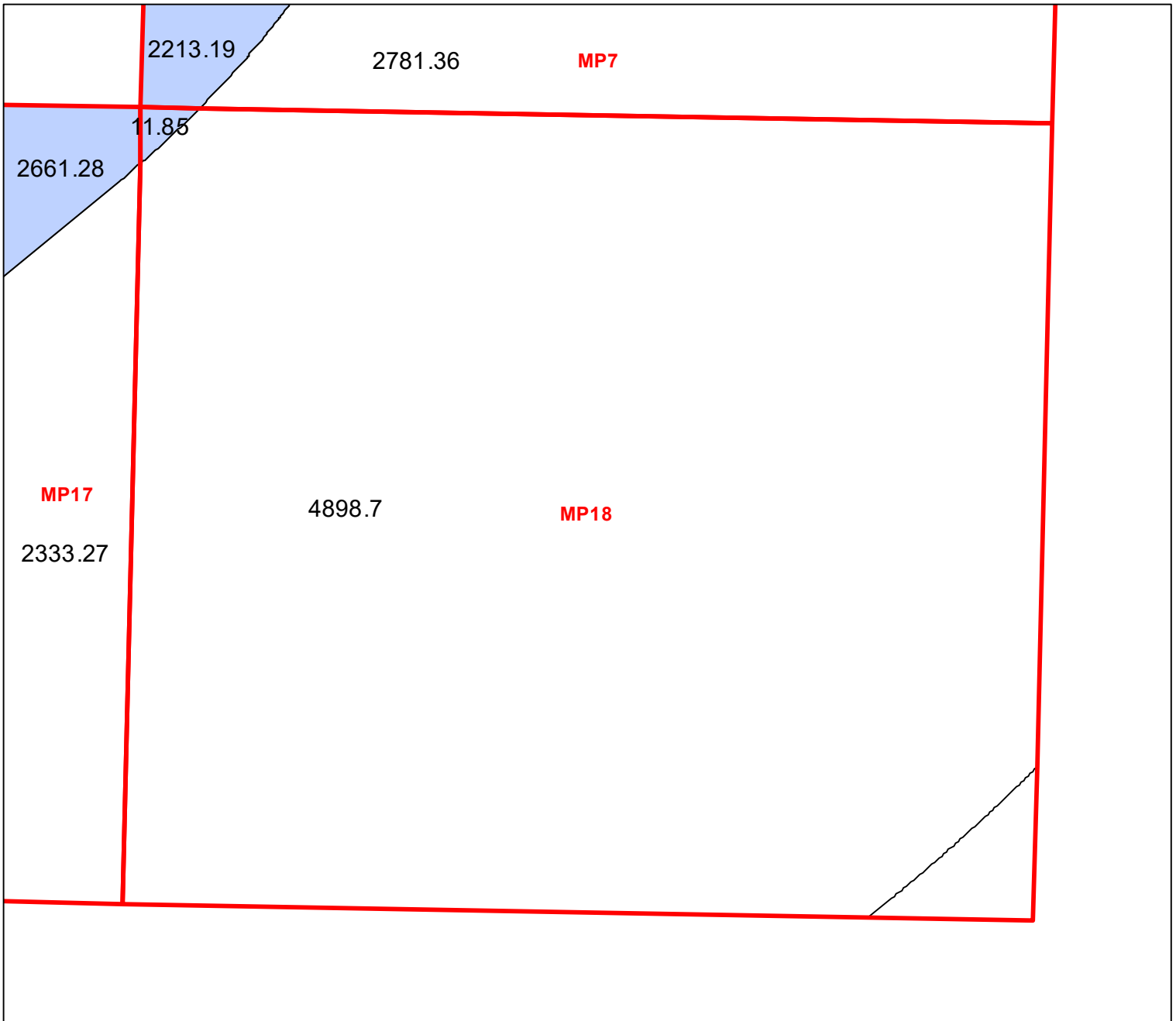
Block portion numbers are in acres

MP17

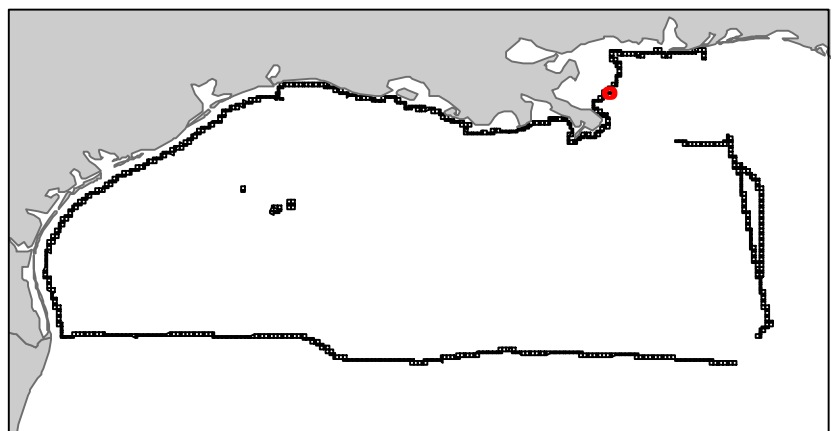
Main Pass Area

LA10

Block 18



- Split Block
- Deferred Portion
- Portion Landward of the SLA
- Portion that is Non-US Jurisdiction
- Available Portion of Block
- Portion Under Moratorium
- Active Lease (Not-available)




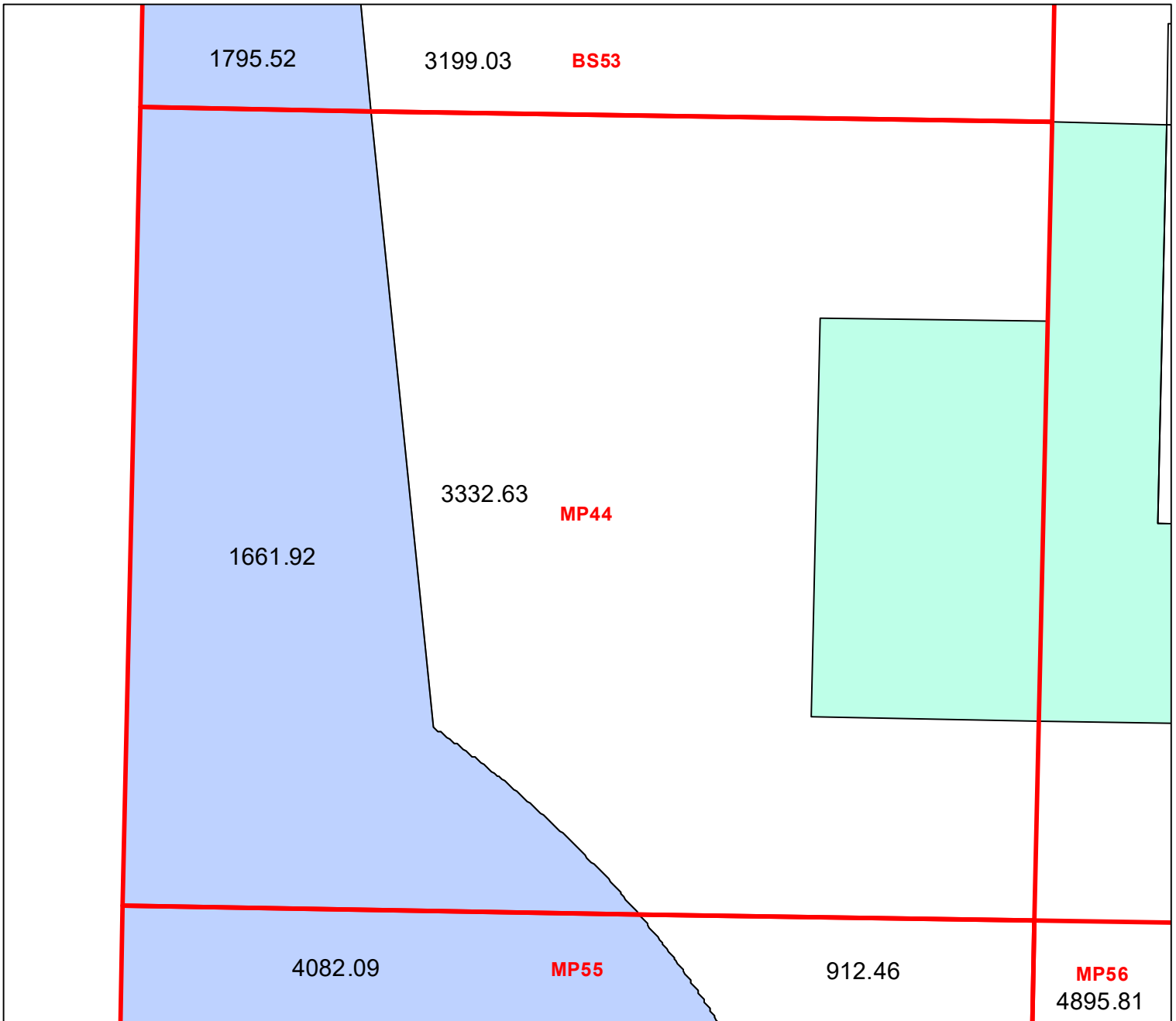
Block portion numbers are in acres

MP18

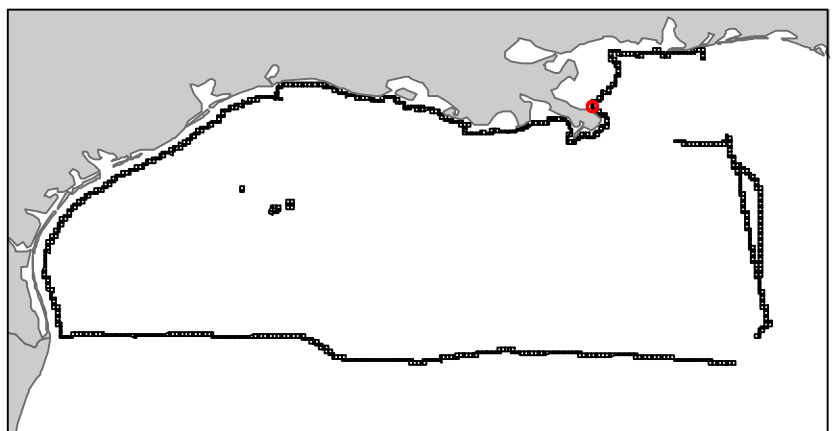
Main Pass Area

LA10

Block 44



-  Split Block
-  Deferred Portion
-  Portion Landward of the SLA
-  Portion that is Non-US Jurisdiction
-  Available Portion of Block
-  Portion Under Moratorium
-  Active Lease (Not-available)




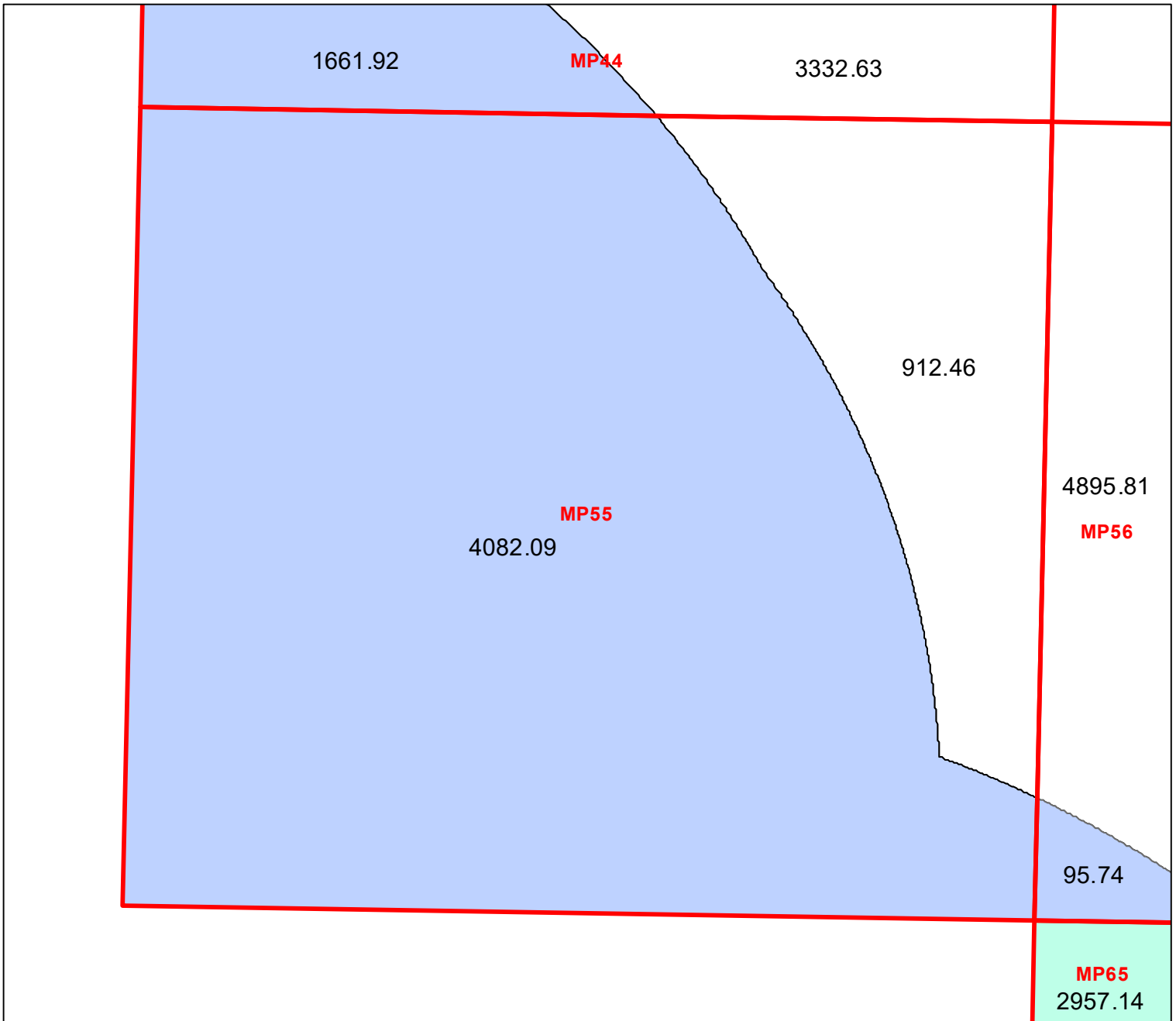
Block portion numbers are in acres

MP44

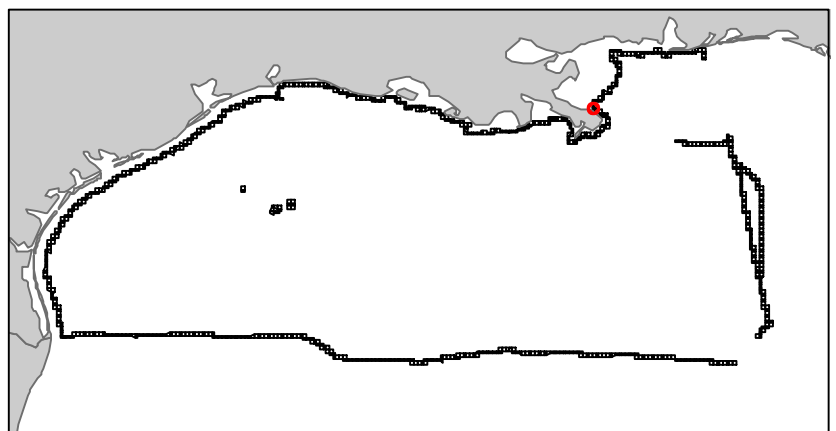
Main Pass Area

LA10

Block 55



- Split Block
- Deferred Portion
- Portion Landward of the SLA
- Portion that is Non-US Jurisdiction
- Available Portion of Block
- Portion Under Moratorium
- Active Lease (Not-available)




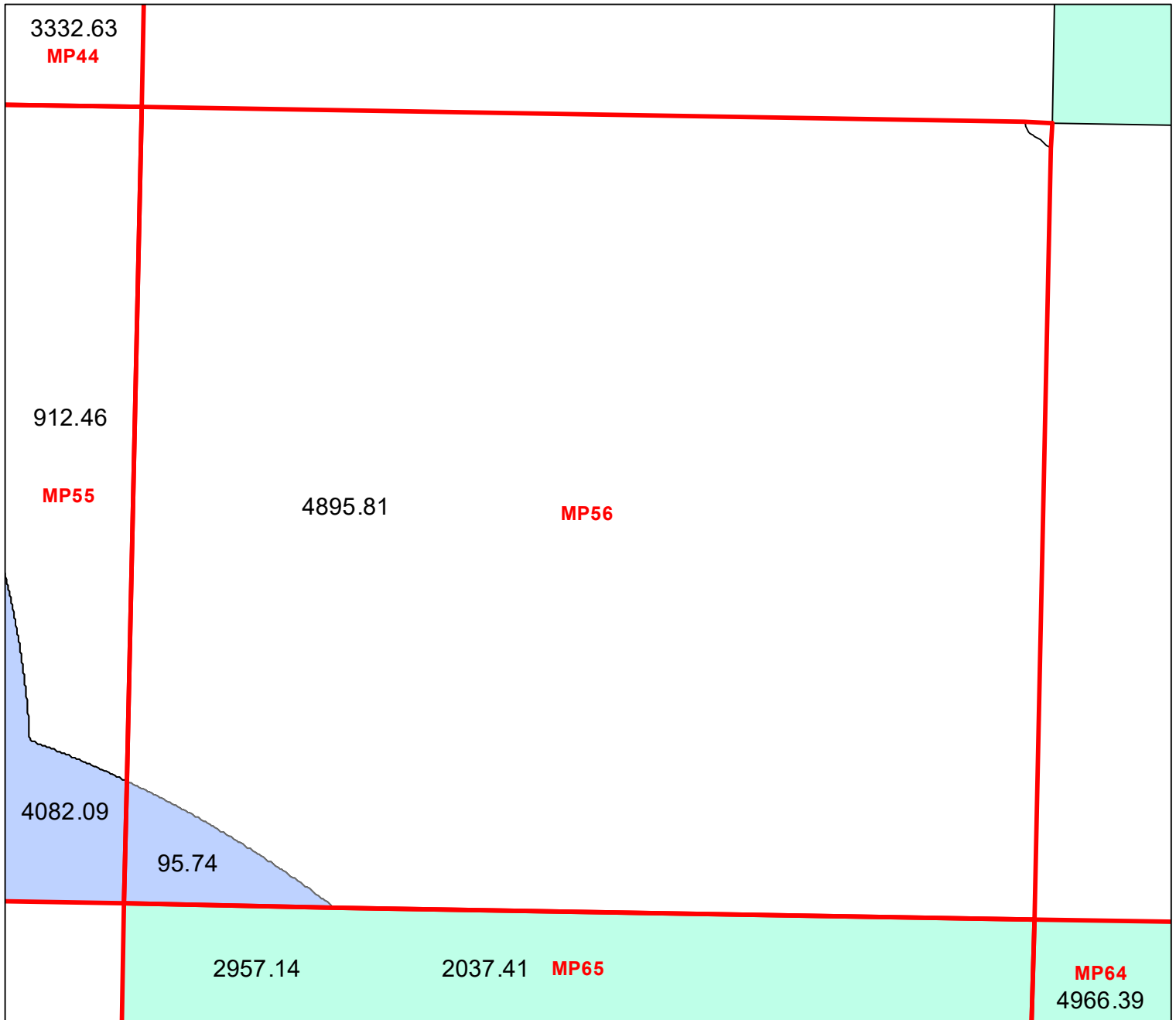
Block portion numbers are in acres

MP55

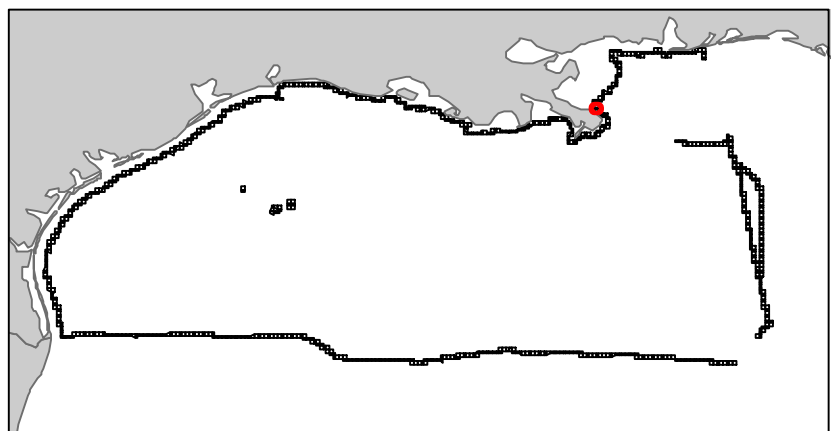
Main Pass Area

LA10

Block 56



-  Split Block
-  Deferred Portion
-  Portion Landward of the SLA
-  Portion that is Non-US Jurisdiction
-  Available Portion of Block
-  Portion Under Moratorium
-  Active Lease (Not-available)



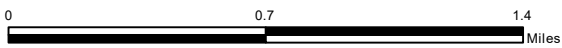
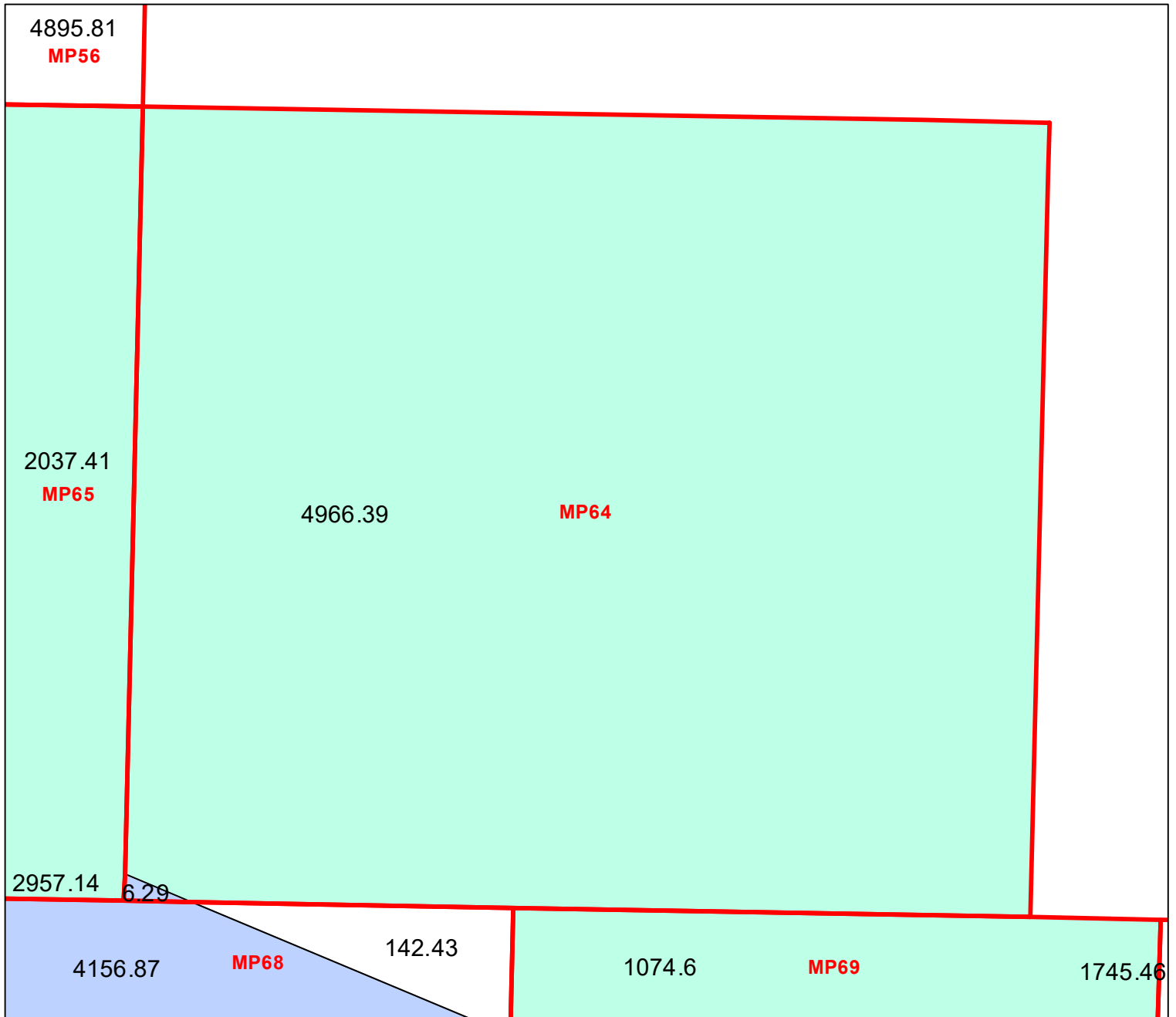
Block portion numbers are in acres

MP56

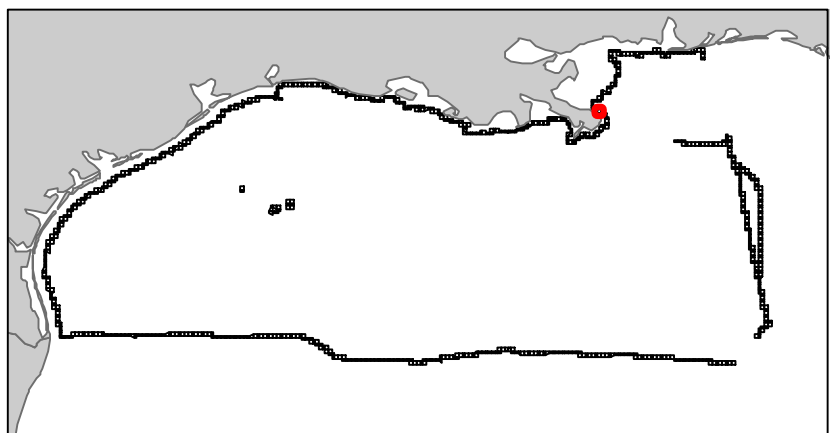
Main Pass Area

LA10

Block 64



-  Split Block
-  Deferred Portion
-  Portion Landward of the SLA
-  Portion that is Non-US Jurisdiction
-  Available Portion of Block
-  Portion Under Moratorium
-  Active Lease (Not-available)




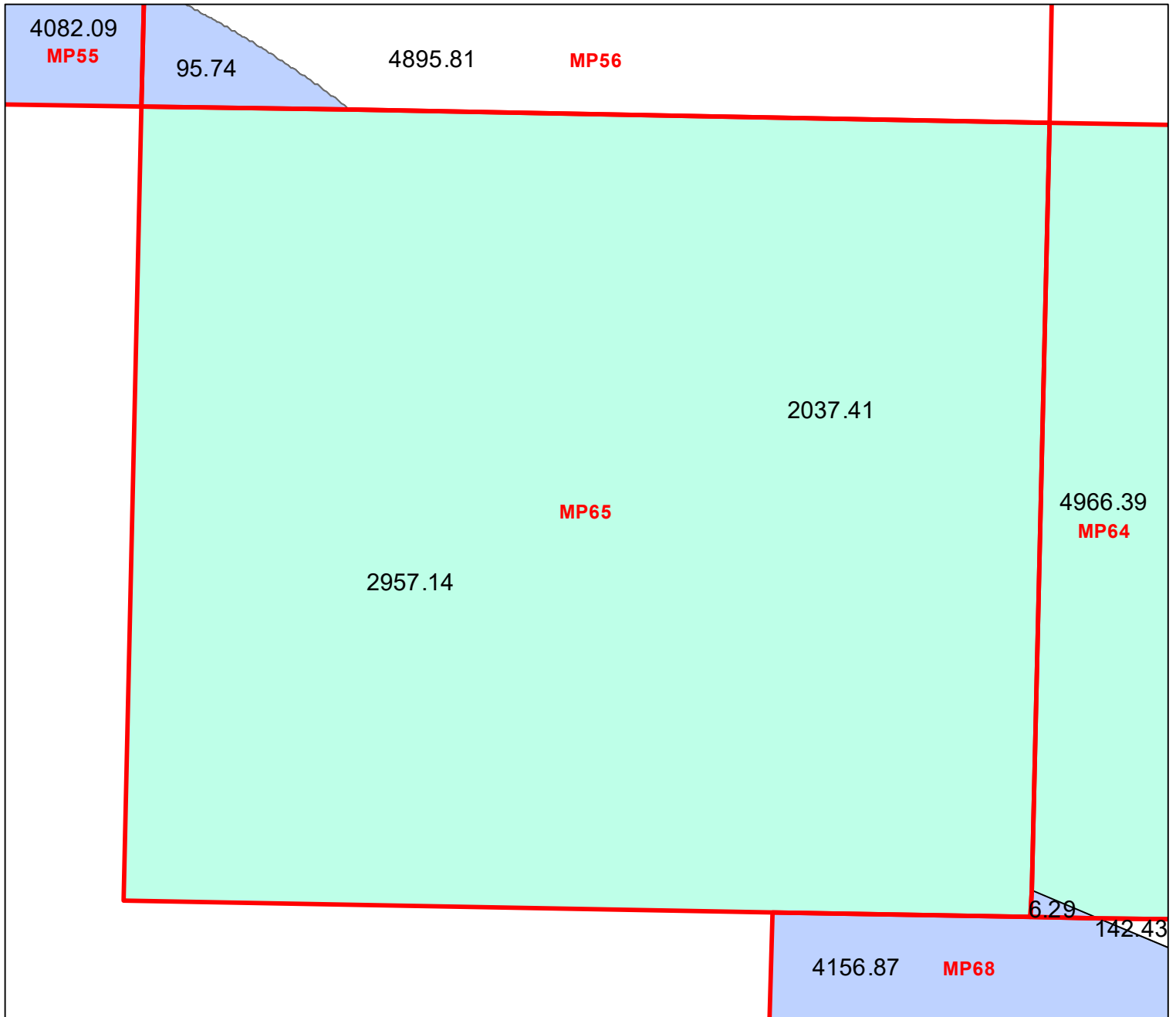
Block portion numbers are in acres

MP64

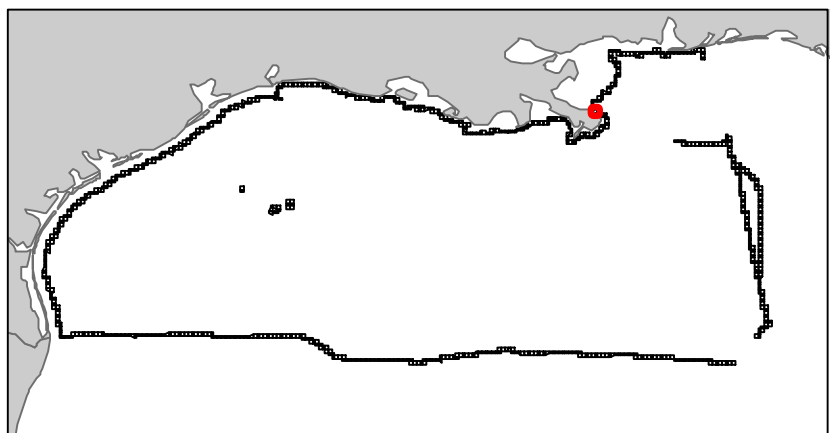
Main Pass Area

LA10

Block 65



-  Split Block
-  Deferred Portion
-  Portion Landward of the SLA
-  Portion that is Non-US Jurisdiction
-  Available Portion of Block
-  Portion Under Moratorium
-  Active Lease (Not-available)




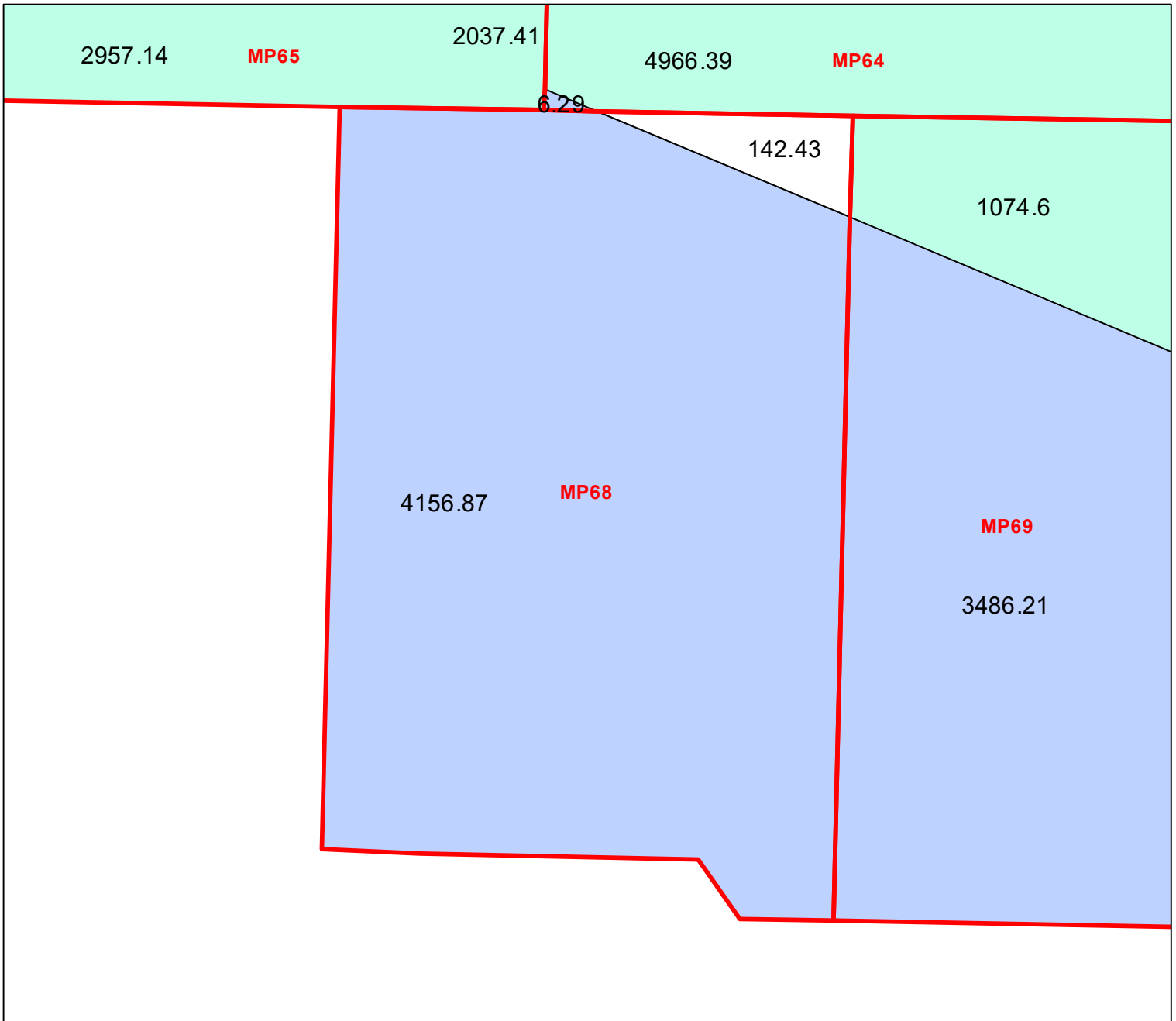
Block portion numbers are in acres





MP65

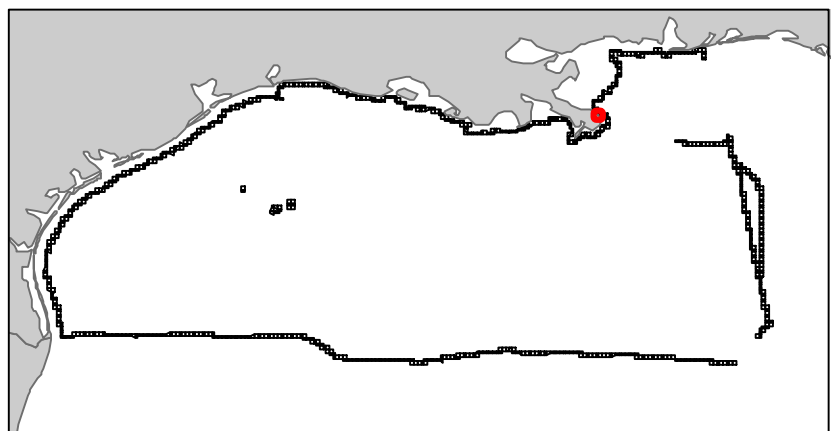
Main Pass Area

LA10

Block 68



-  Split Block
-  Deferred Portion
-  Portion Landward of the SLA
-  Portion that is Non-US Jurisdiction
-  Available Portion of Block
-  Portion Under Moratorium
-  Active Lease (Not-available)




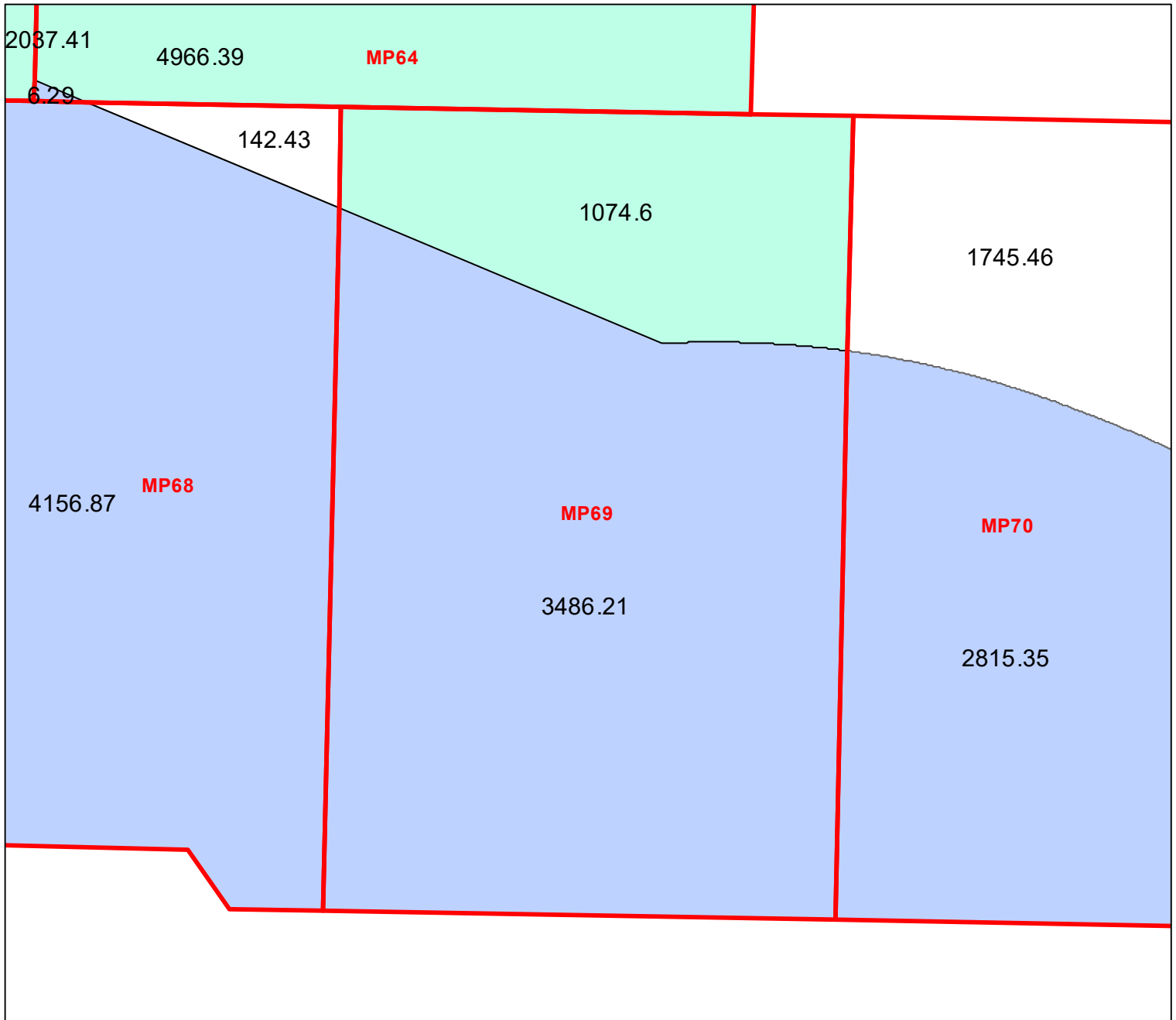
Block portion numbers are in acres

MP68

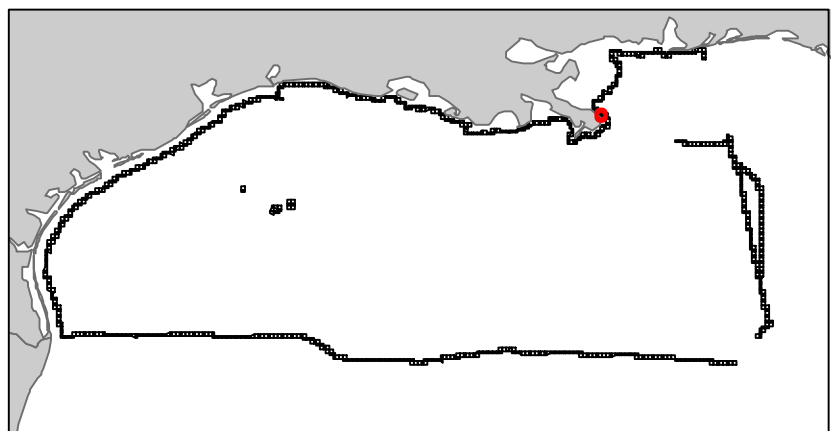
Main Pass Area

LA10

Block 69



- Split Block
- Deferred Portion
- Portion Landward of the SLA
- Portion that is Non-US Jurisdiction
- Available Portion of Block
- Portion Under Moratorium
- Active Lease (Not-available)




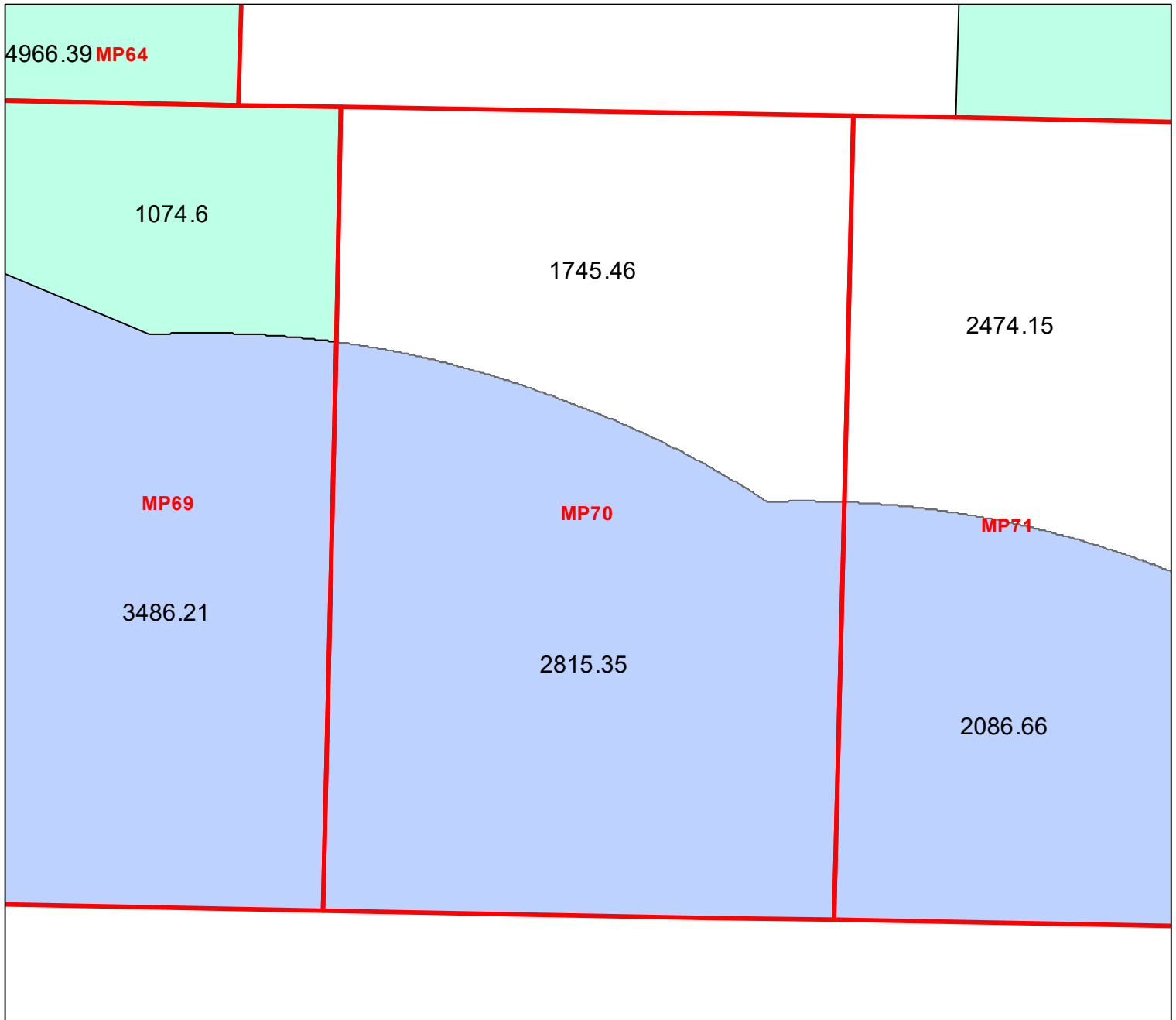
Block portion numbers are in acres

MP69

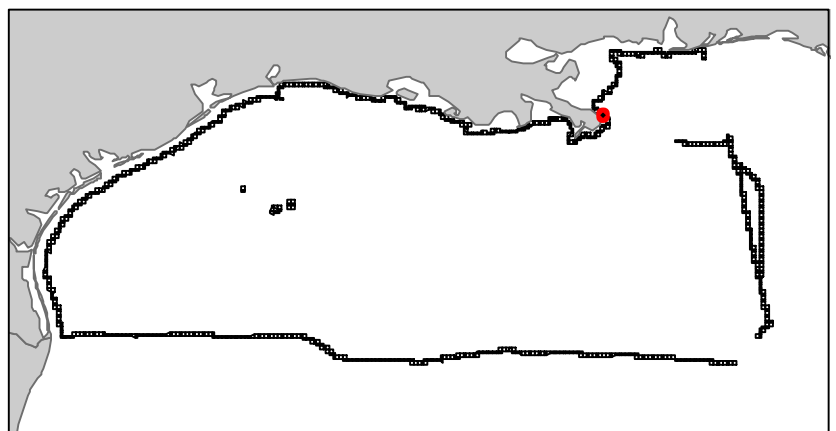
Main Pass Area

LA10

Block 70



-  Split Block
-  Deferred Portion
-  Portion Landward of the SLA
-  Portion that is Non-US Jurisdiction
-  Available Portion of Block
-  Portion Under Moratorium
-  Active Lease (Not-available)




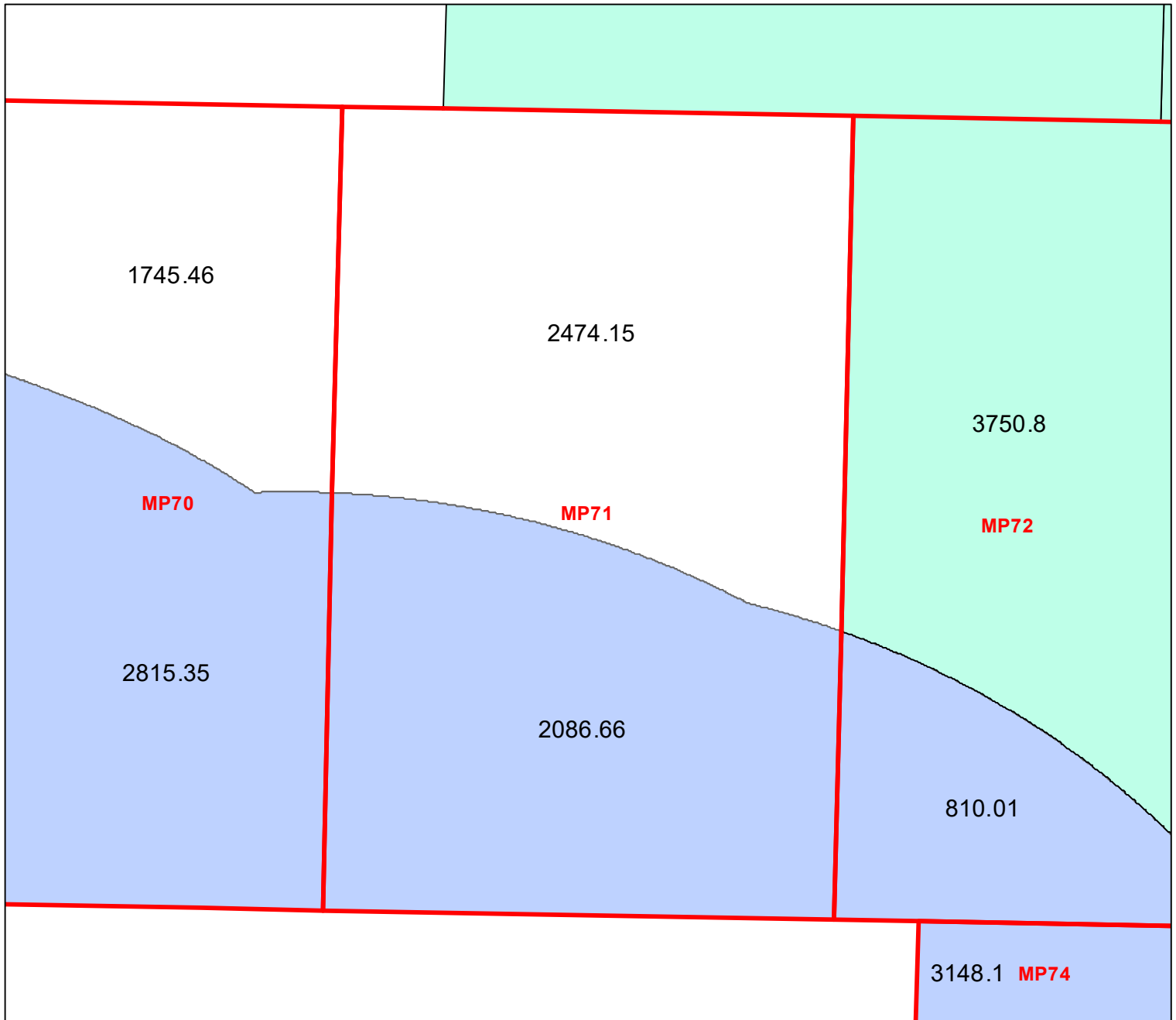
Block portion numbers are in acres

MP70

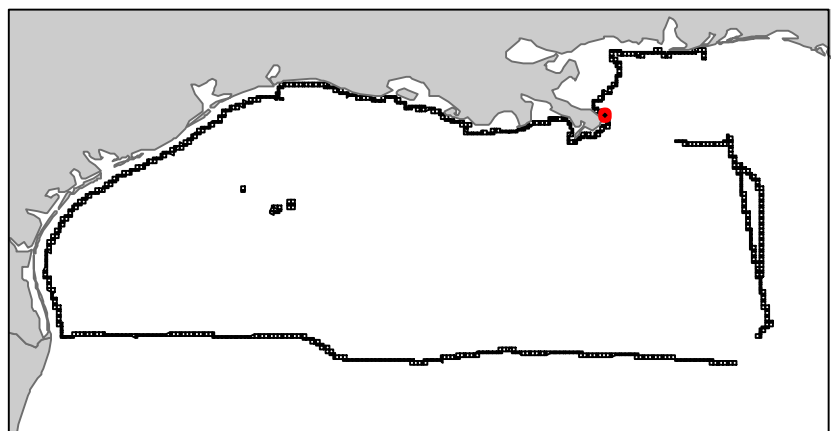
Main Pass Area

LA10

Block 71



-  Split Block
-  Deferred Portion
-  Portion Landward of the SLA
-  Portion that is Non-US Jurisdiction
-  Available Portion of Block
-  Portion Under Moratorium
-  Active Lease (Not-available)




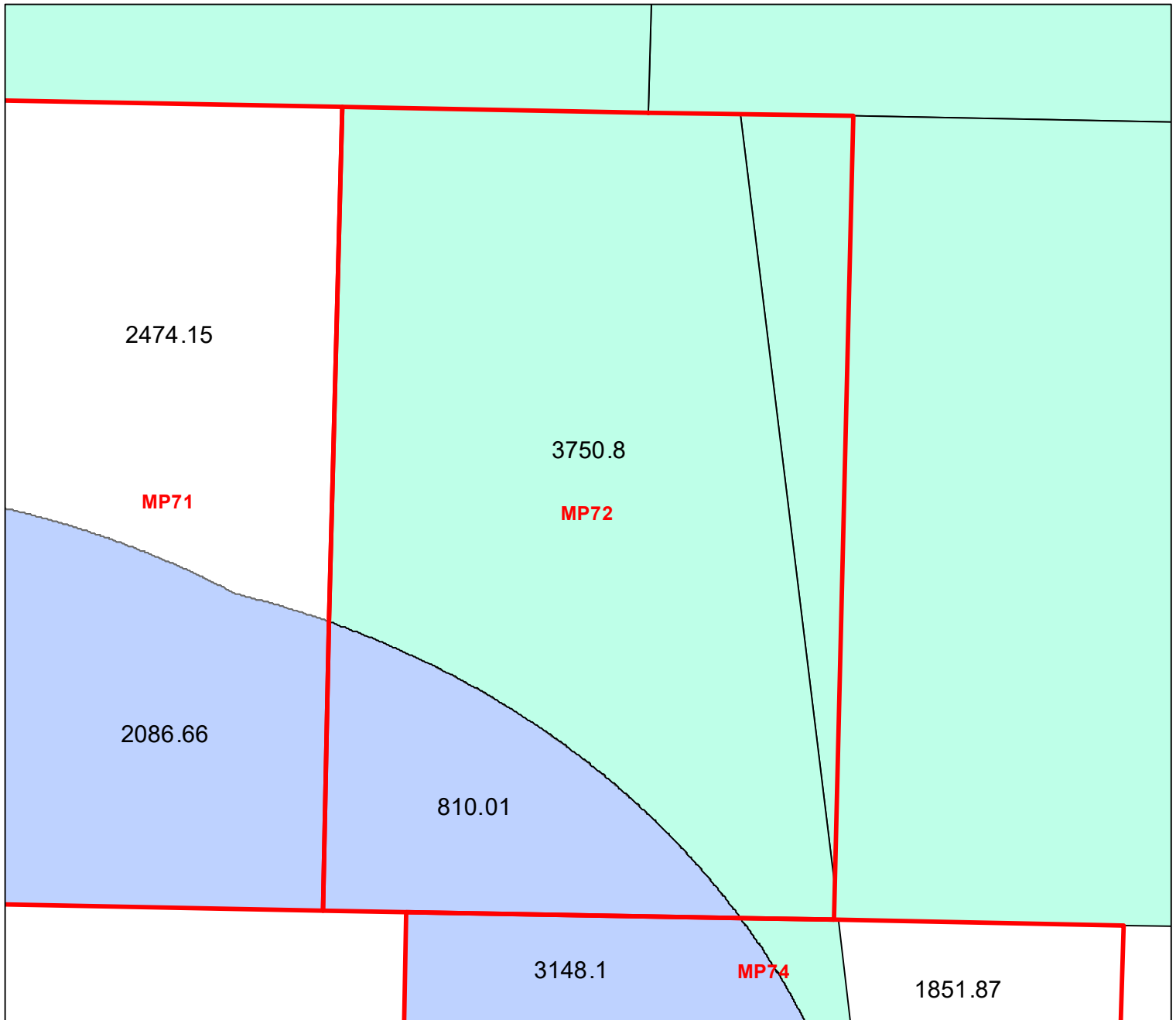
Block portion numbers are in acres

MP71

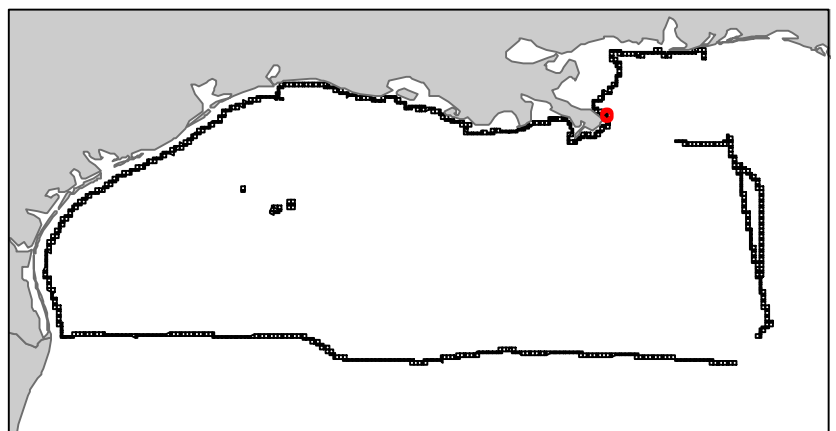
Main Pass Area

LA10

Block 72



-  Split Block
-  Deferred Portion
-  Portion Landward of the SLA
-  Portion that is Non-US Jurisdiction
-  Available Portion of Block
-  Portion Under Moratorium
-  Active Lease (Not-available)



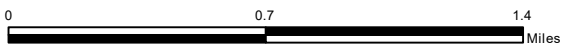
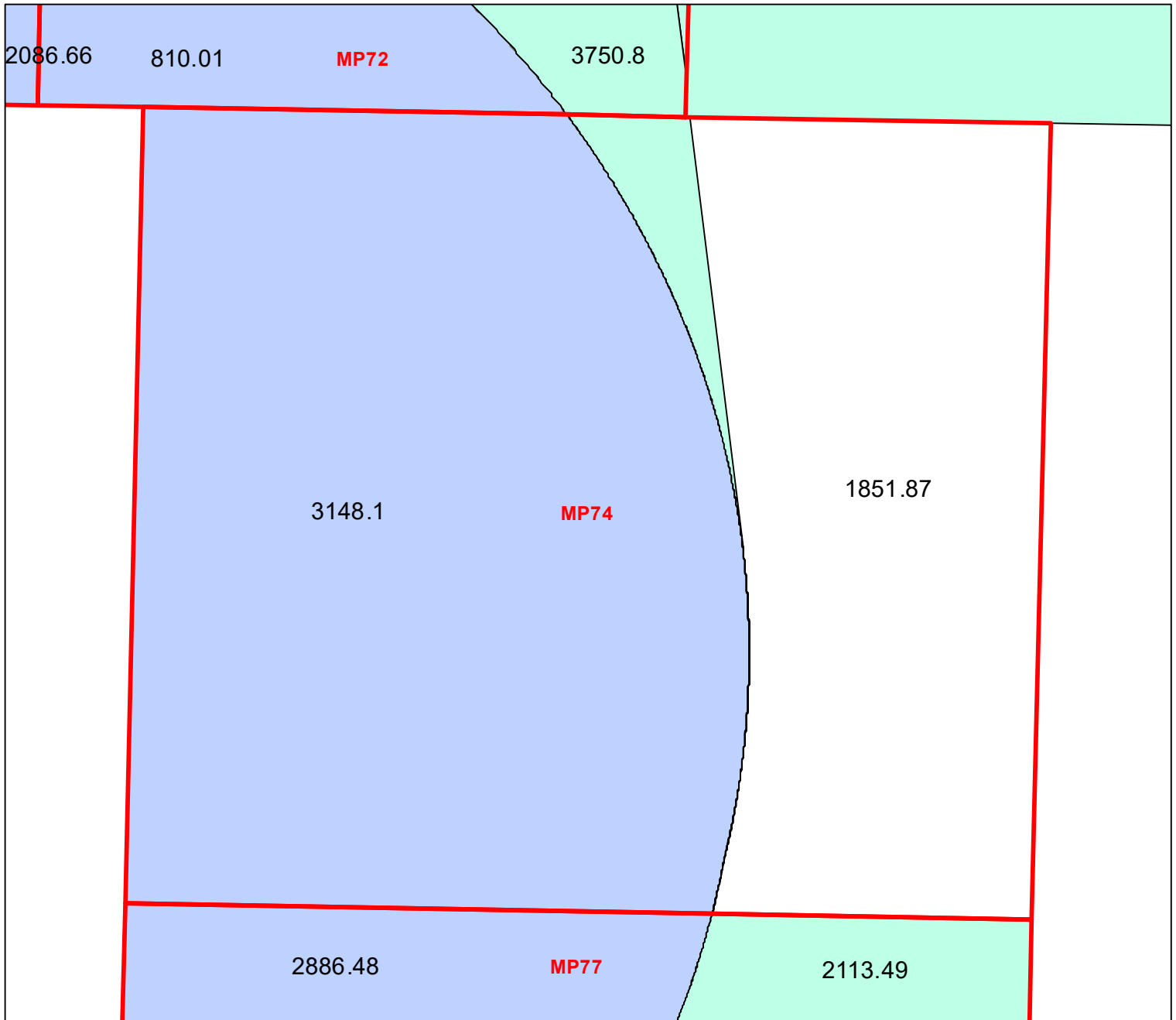
Block portion numbers are in acres

MP72

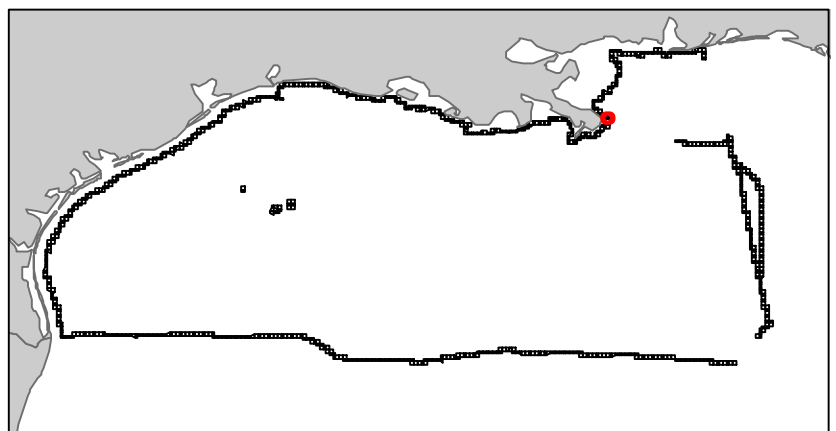
Main Pass Area

LA10

Block 74



- Split Block
- Deferred Portion
- Portion Landward of the SLA
- Portion that is Non-US Jurisdiction
- Available Portion of Block
- Portion Under Moratorium
- Active Lease (Not-available)



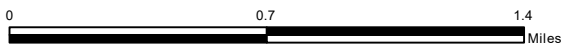
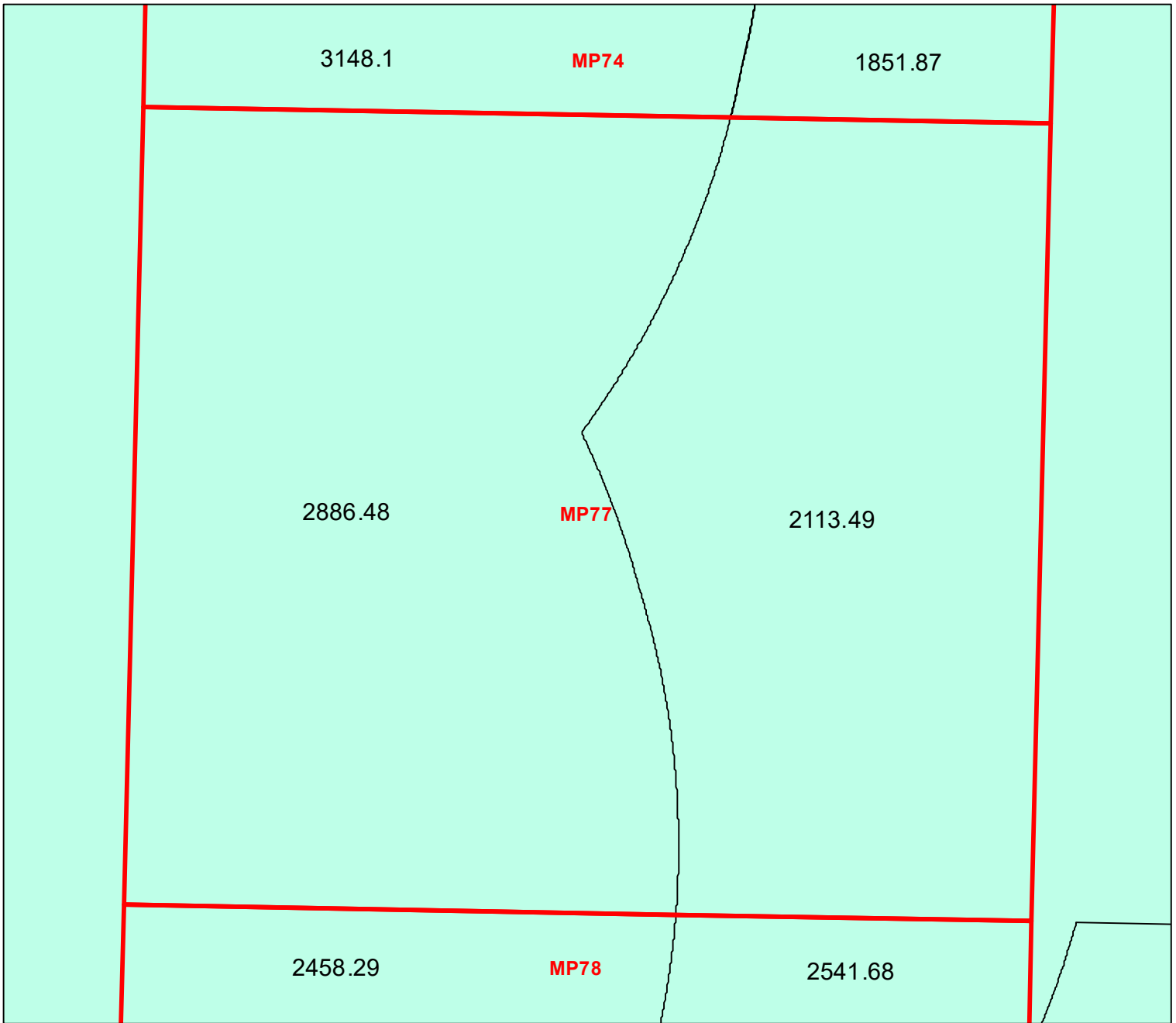
Block portion numbers are in acres




MP74

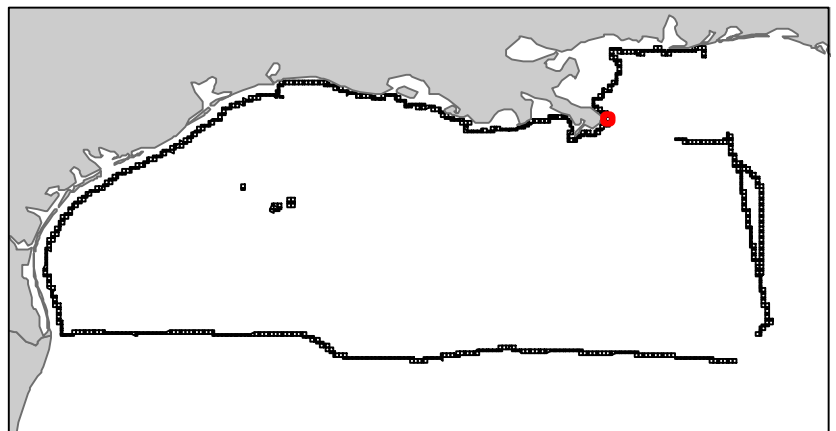
Main Pass Area

LA10

Block 77



-  Split Block
-  Deferred Portion
-  Portion Landward of the SLA
-  Portion that is Non-US Jurisdiction
-  Available Portion of Block
-  Portion Under Moratorium
-  Active Lease (Not-available)



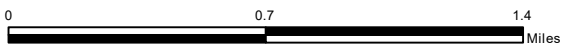
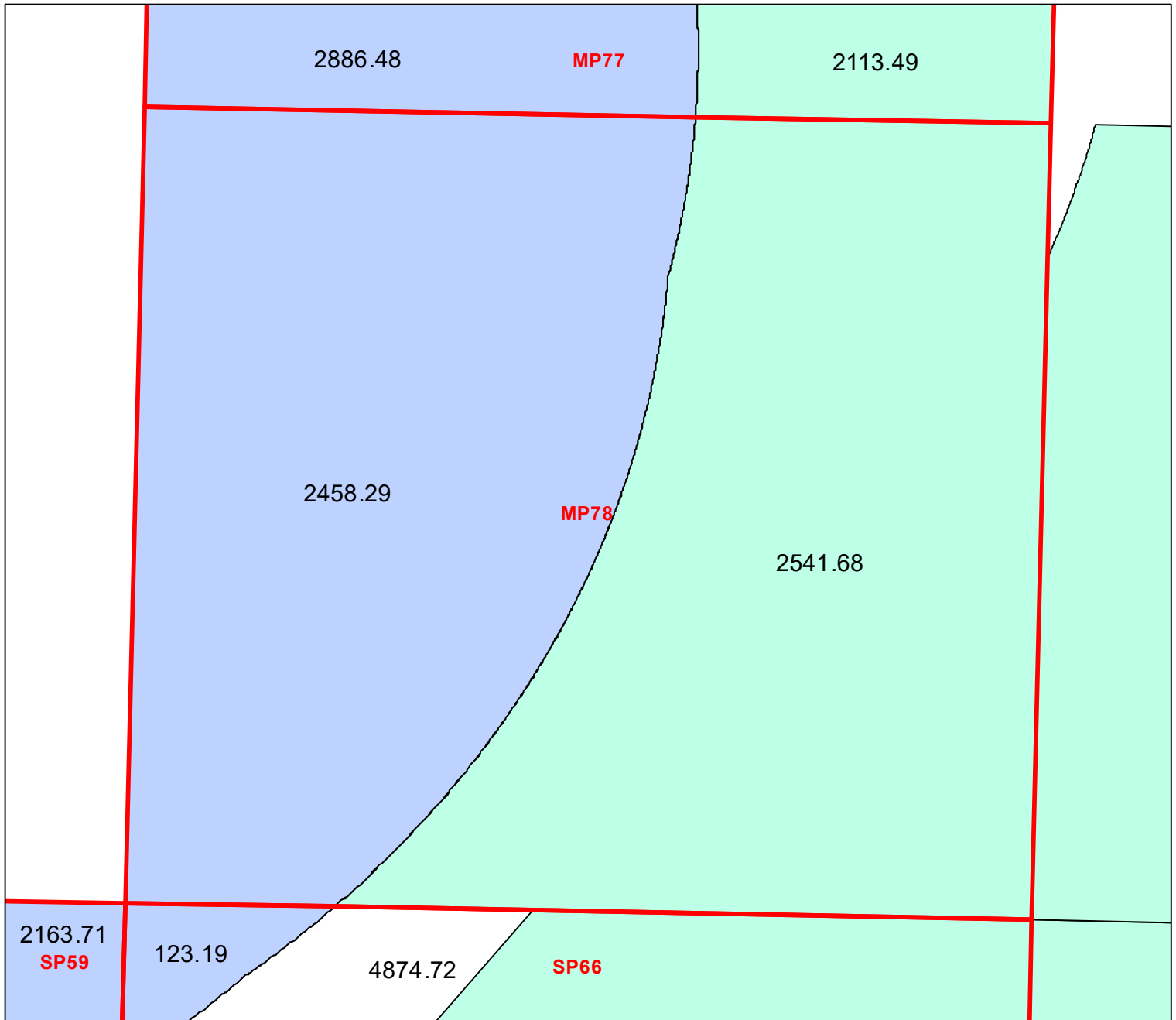
Block portion numbers are in acres

MP77

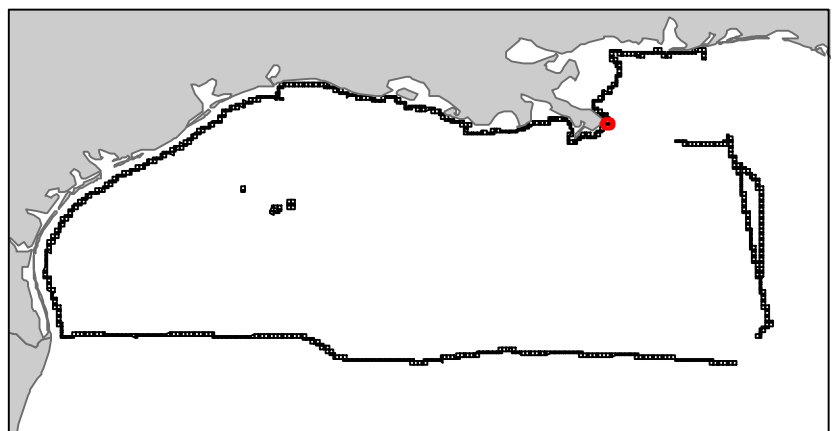
Main Pass Area

LA10

Block 78



- Split Block
- Deferred Portion
- Portion Landward of the SLA
- Portion that is Non-US Jurisdiction
- Available Portion of Block
- Portion Under Moratorium
- Active Lease (Not-available)



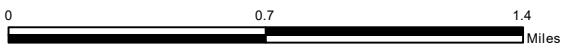
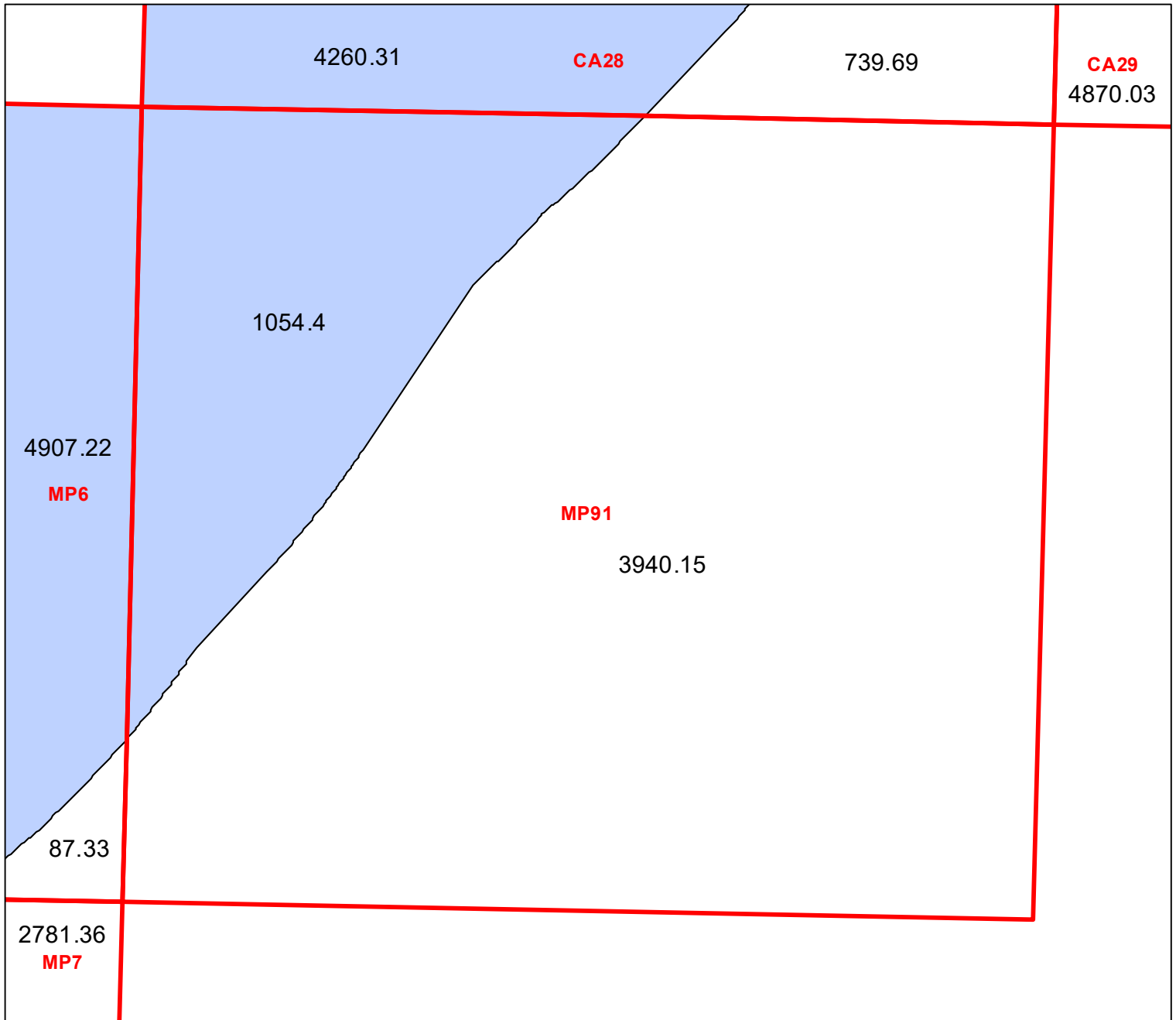
Block portion numbers are in acres

MP78

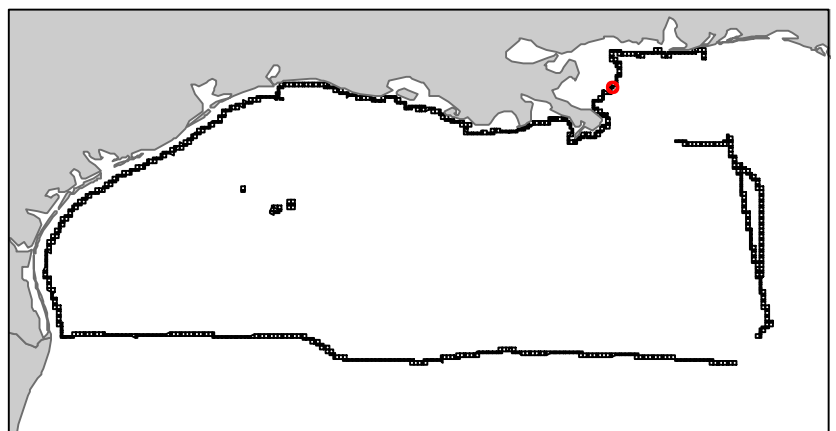
Main Pass Area

LA10

Block 91



- Split Block
- Deferred Portion
- Portion Landward of the SLA
- Portion that is Non-US Jurisdiction
- Available Portion of Block
- Portion Under Moratorium
- Active Lease (Not-available)




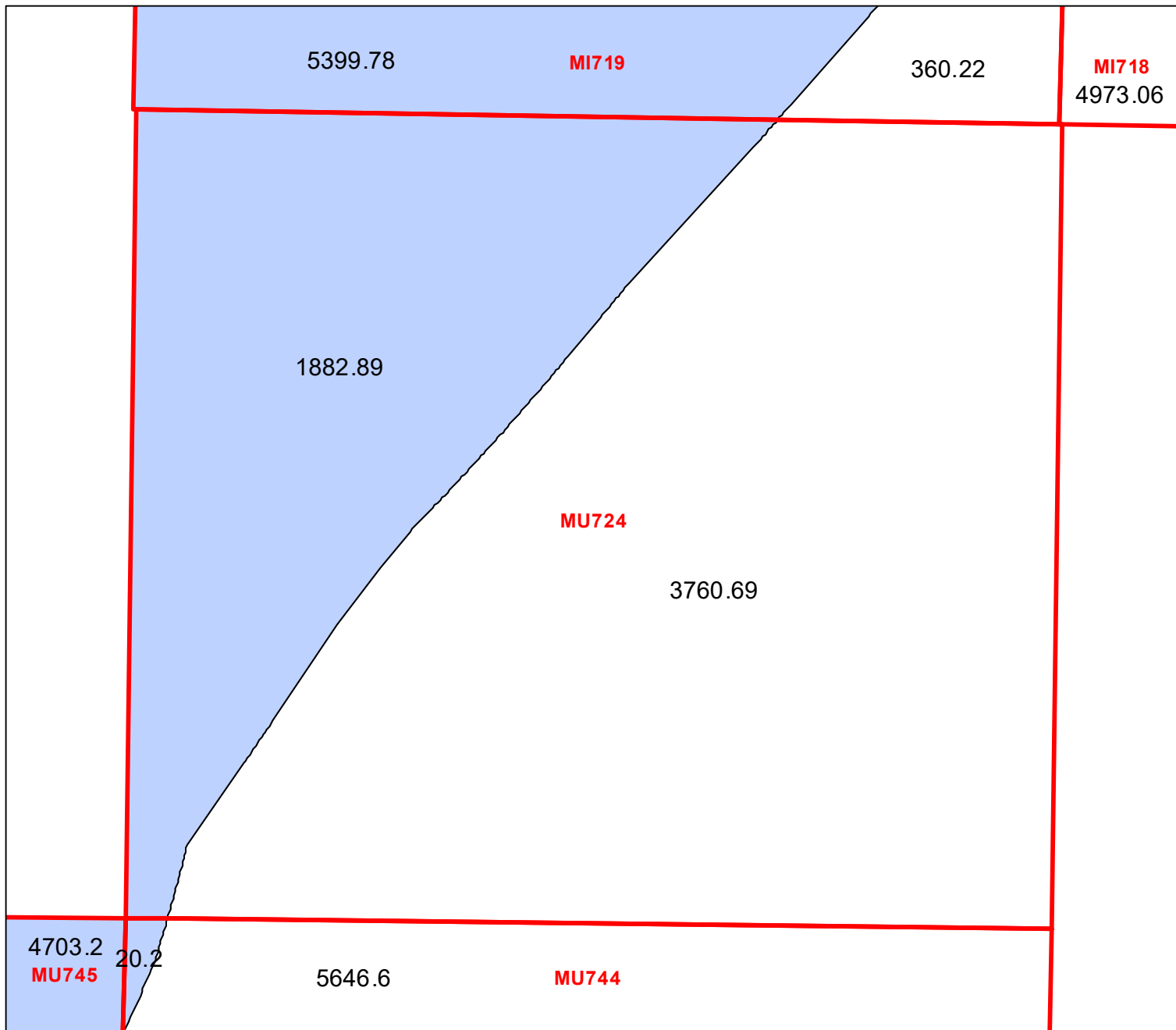
Block portion numbers are in acres

MP91

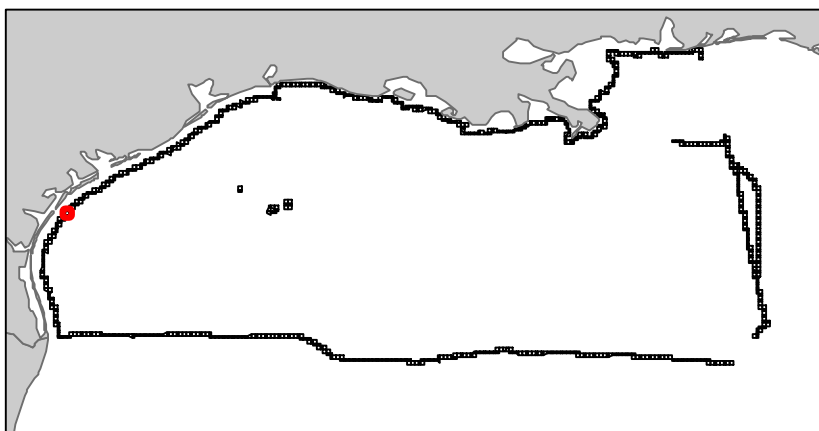
Mustang Island Area

TX3

Block 724



- Split Block
- Deferred Portion
- Portion Landward of the SLA
- Portion that is Non-US Jurisdiction
- Available Portion of Block
- Portion Under Moratorium
- Active Lease (Not-available)



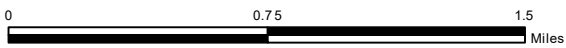
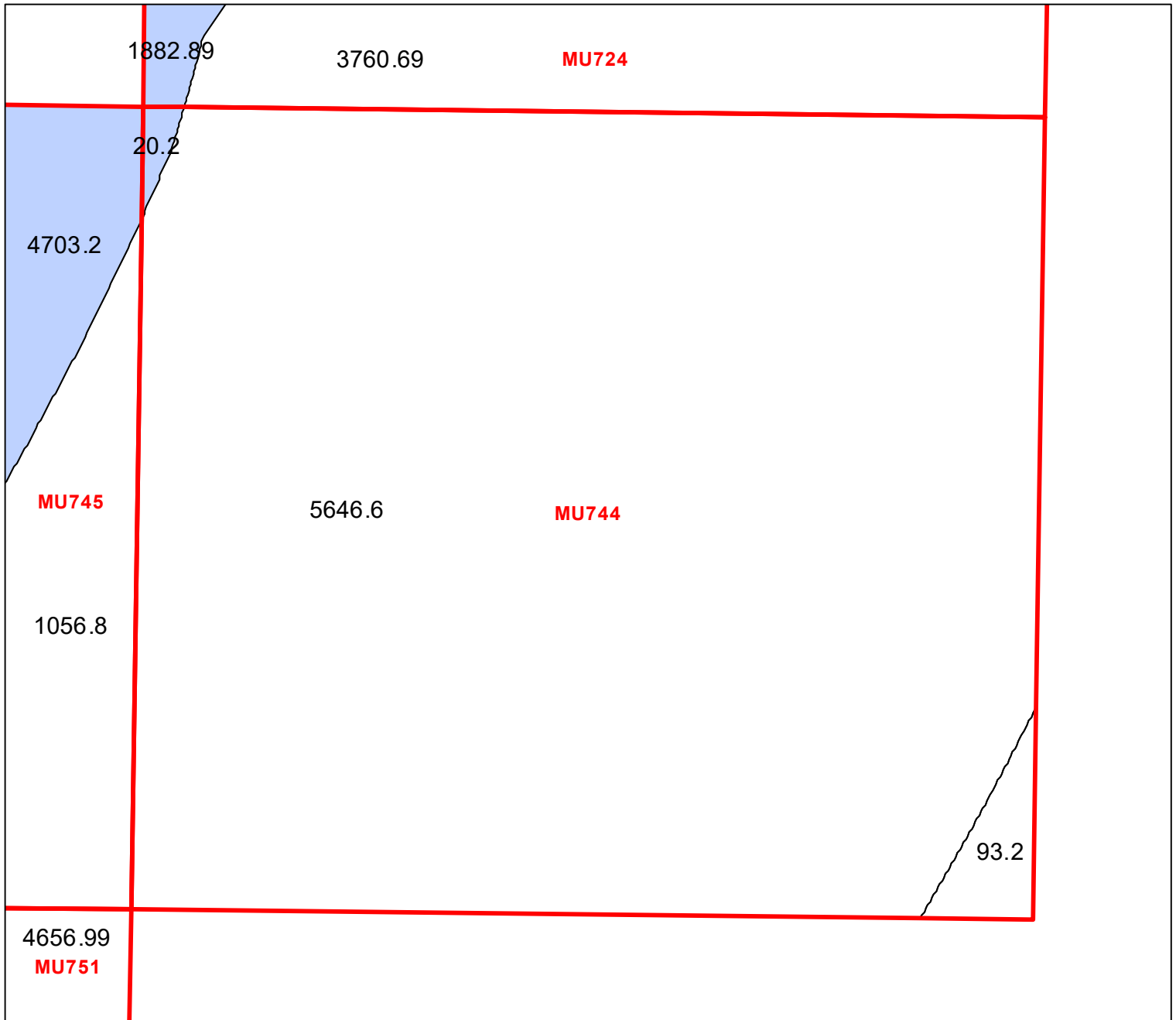
Block portion numbers are in acres

MU724

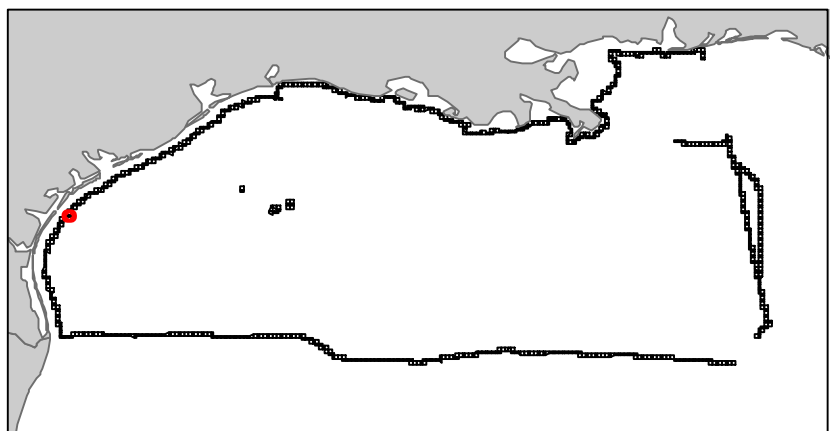
Mustang Island Area

TX3

Block 744



-  Split Block
-  Deferred Portion
-  Portion Landward of the SLA
-  Portion that is Non-US Jurisdiction
-  Available Portion of Block
-  Portion Under Moratorium
-  Active Lease (Not-available)




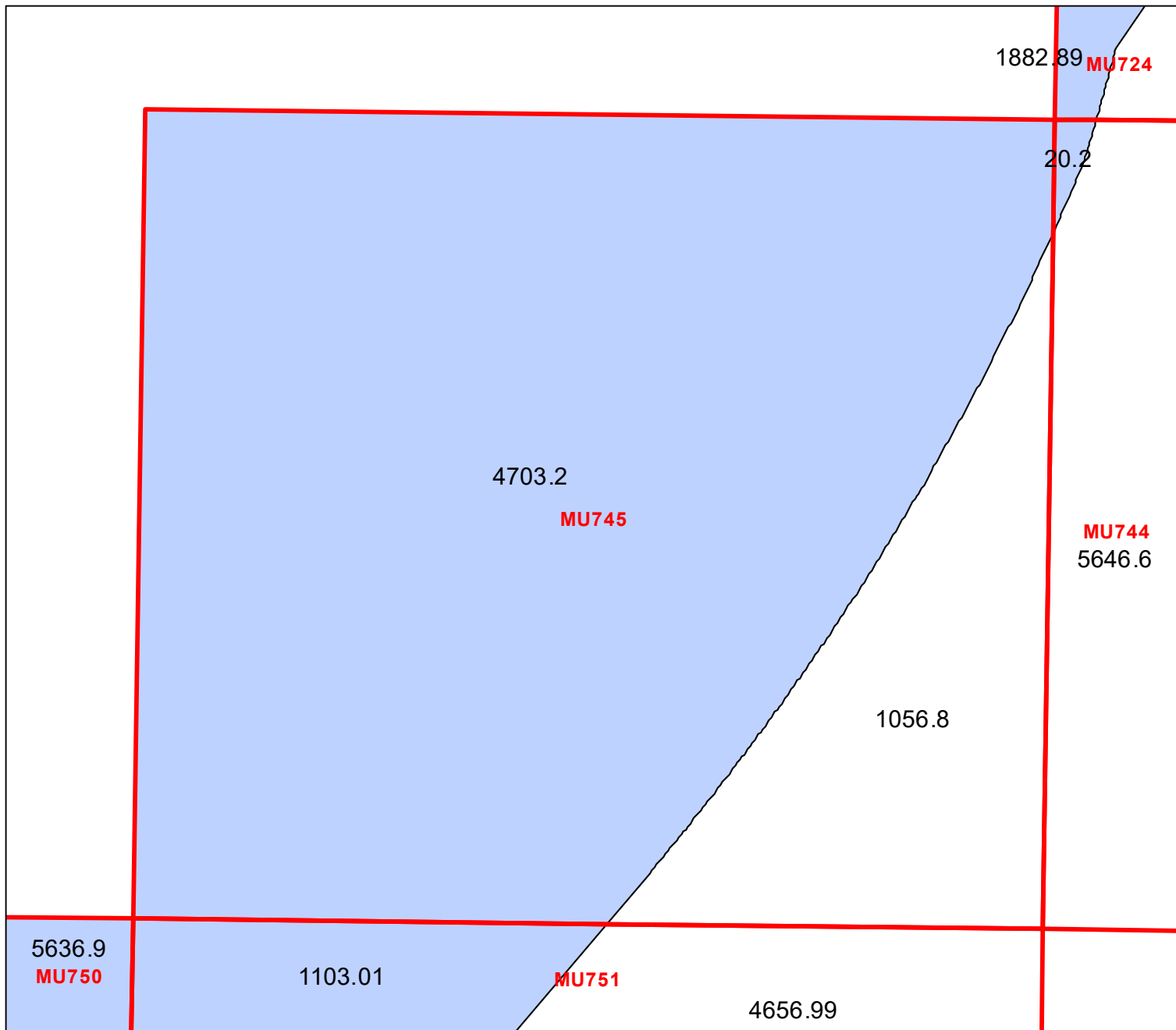
Block portion numbers are in acres

MU744

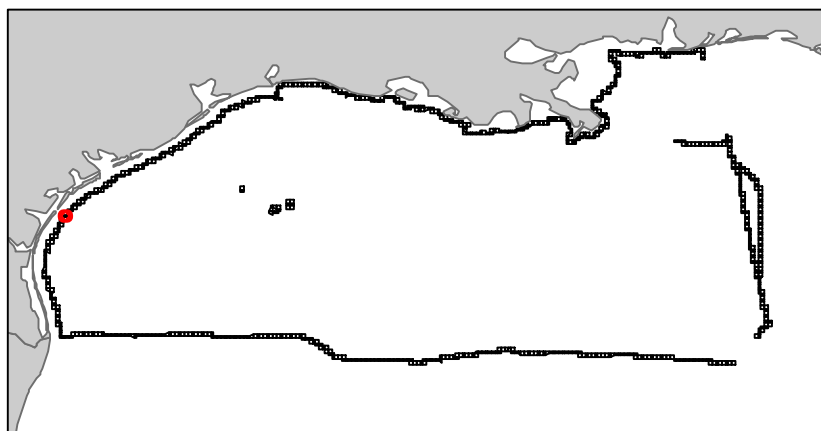
Mustang Island Area

TX3

Block 745



- Split Block
- Deferred Portion
- Portion Landward of the SLA
- Portion that is Non-US Jurisdiction
- Available Portion of Block
- Portion Under Moratorium
- Active Lease (Not-available)




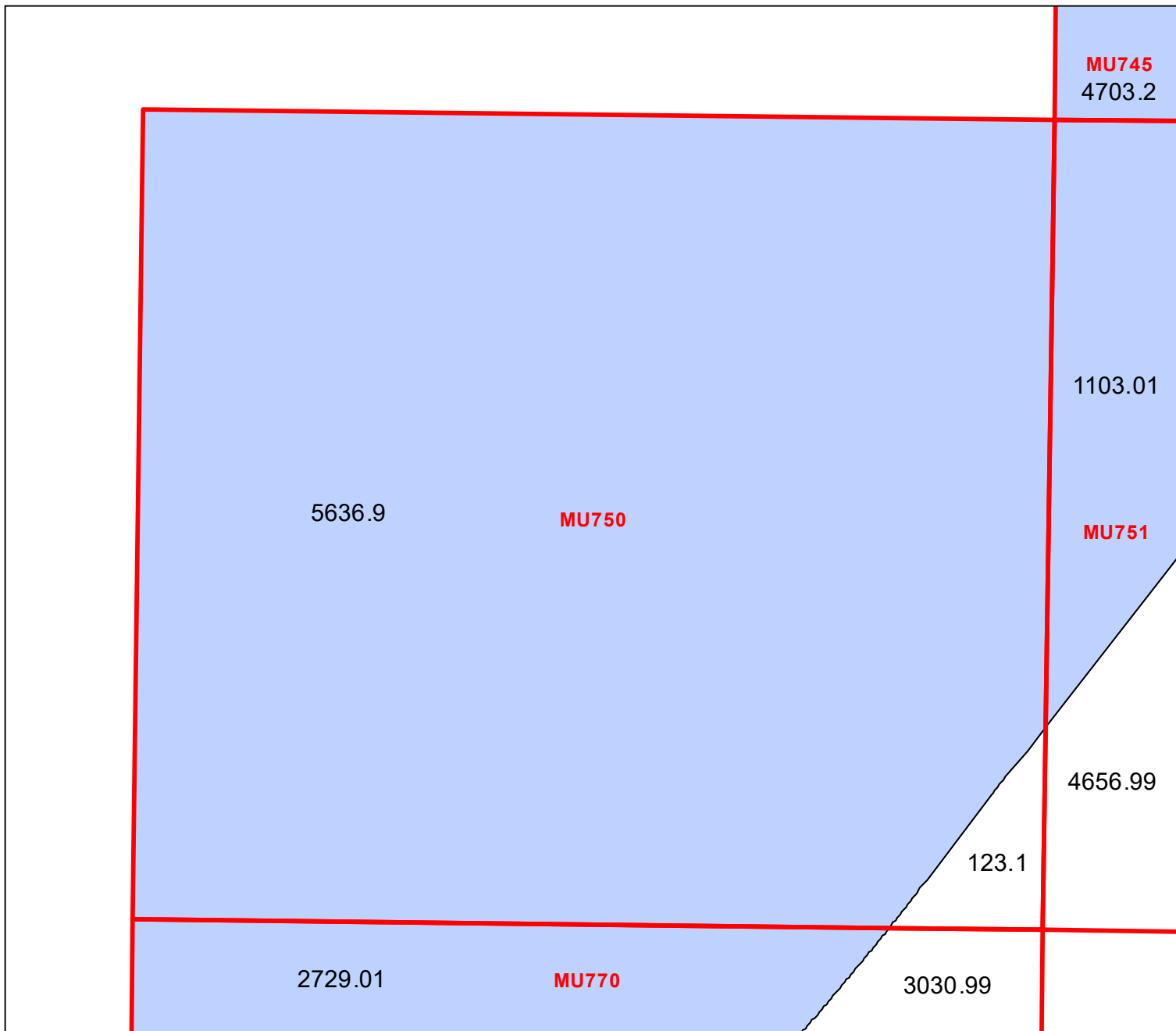
Block portion numbers are in acres

MU745

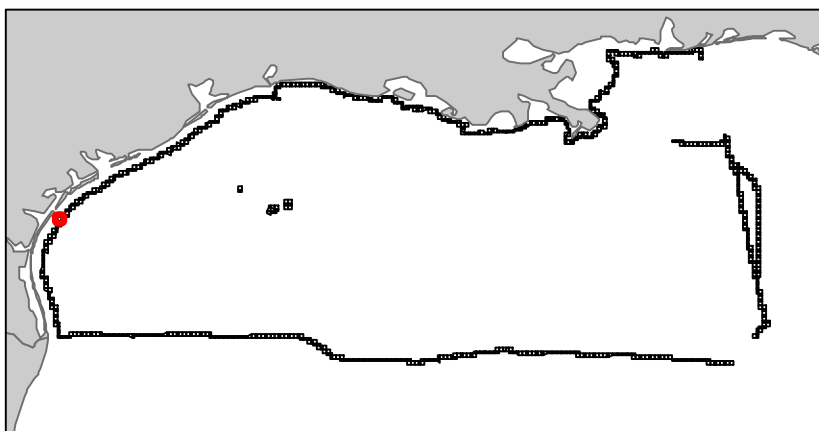
Mustang Island Area

TX3

Block 750



-  Split Block
-  Deferred Portion
-  Portion Landward of the SLA
-  Portion that is Non-US Jurisdiction
-  Available Portion of Block
-  Portion Under Moratorium
-  Active Lease (Not-available)



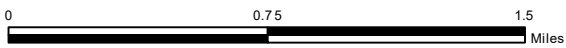
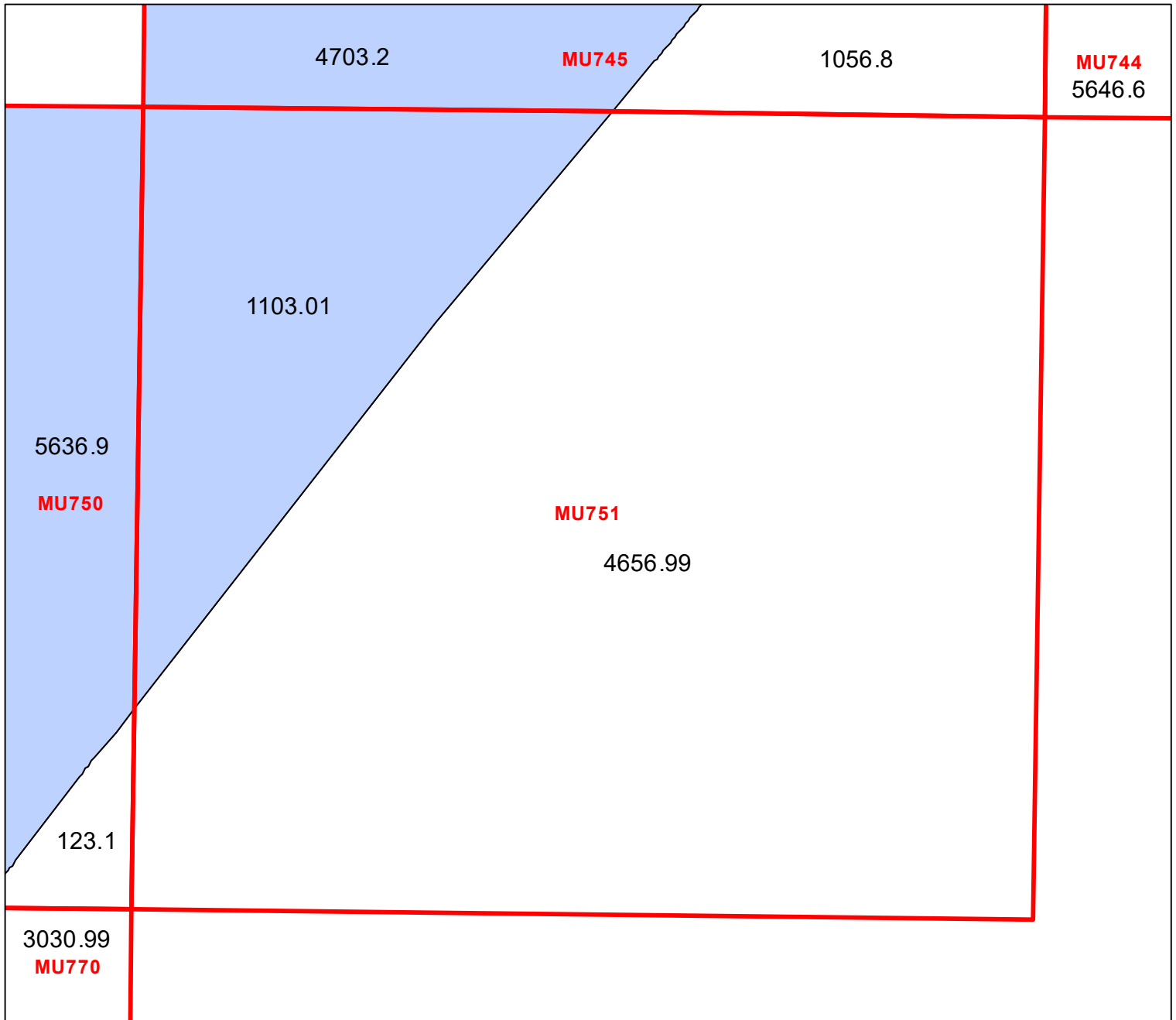
Block portion numbers are in acres

MU750

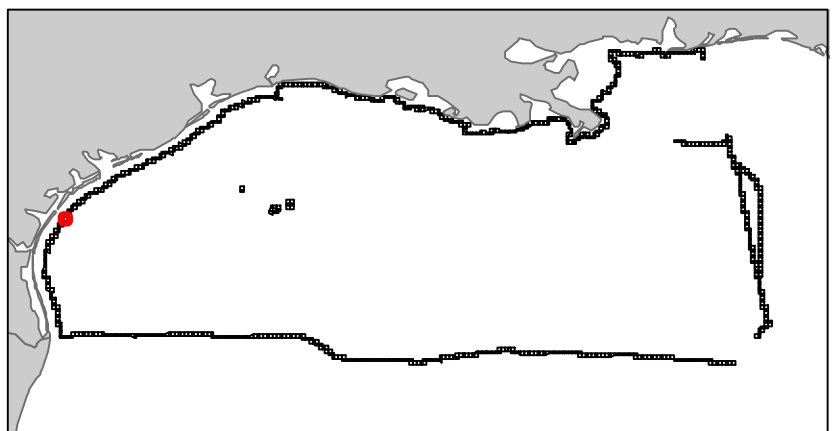
Mustang Island Area

TX3

Block 751



- Split Block
- Deferred Portion
- Portion Landward of the SLA
- Portion that is Non-US Jurisdiction
- Available Portion of Block
- Portion Under Moratorium
- Active Lease (Not-available)




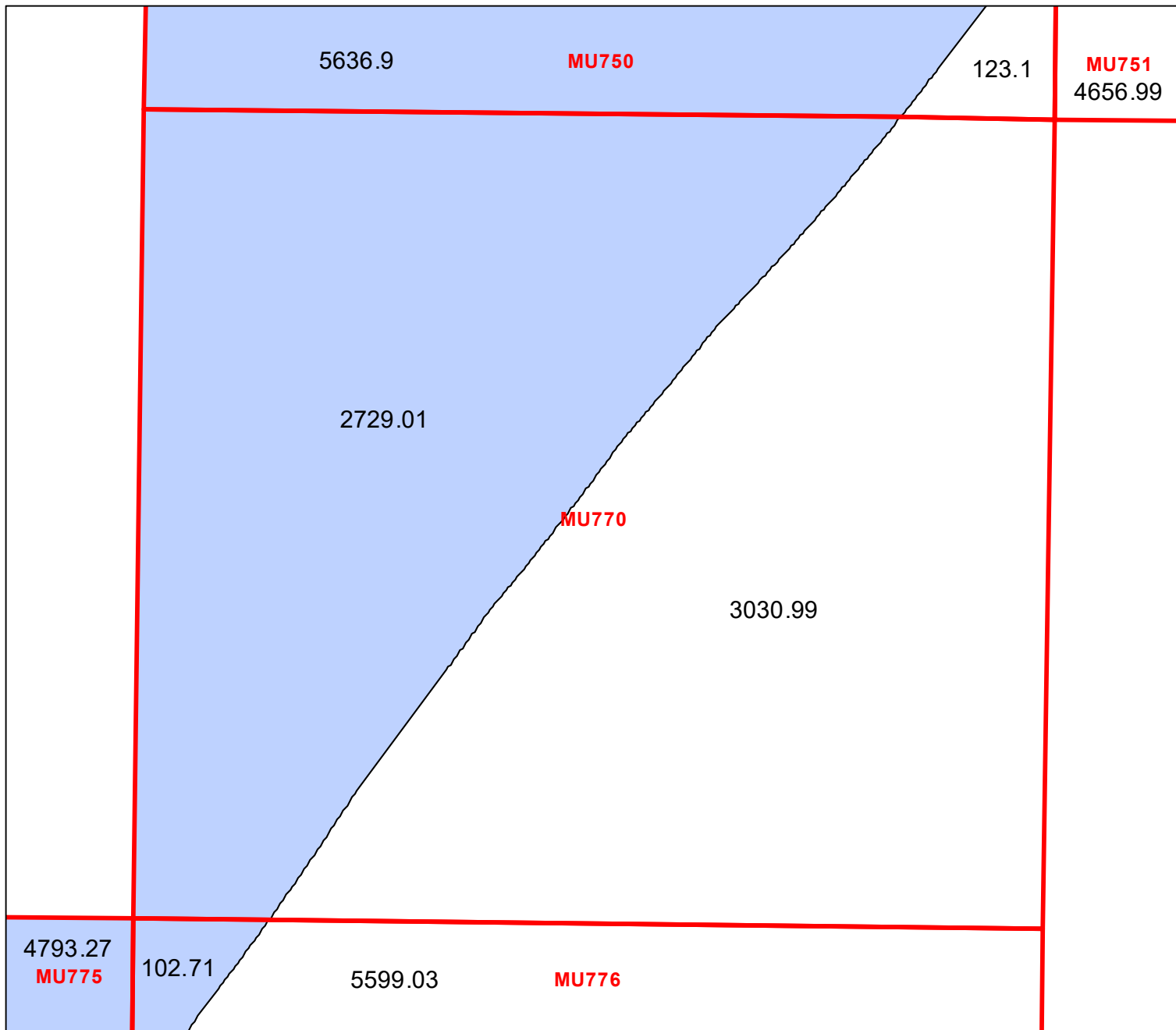

Block portion numbers are in acres


MU751

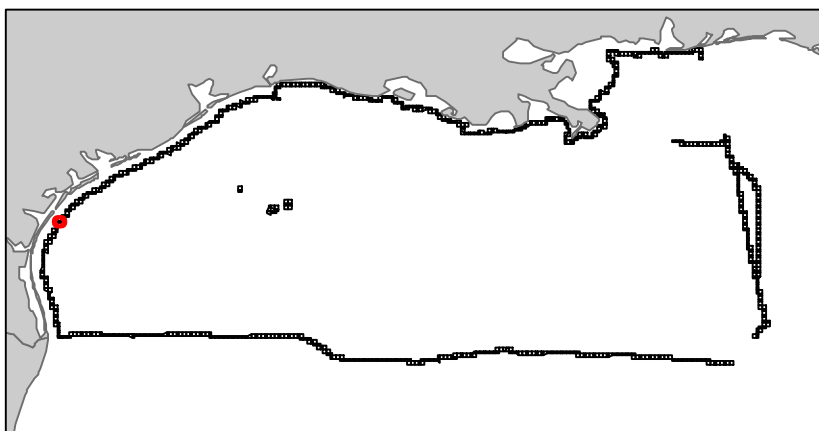
Mustang Island Area

TX3

Block 770



-  Split Block
-  Deferred Portion
-  Portion Landward of the SLA
-  Portion that is Non-US Jurisdiction
-  Available Portion of Block
-  Portion Under Moratorium
-  Active Lease (Not-available)



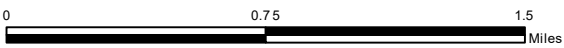
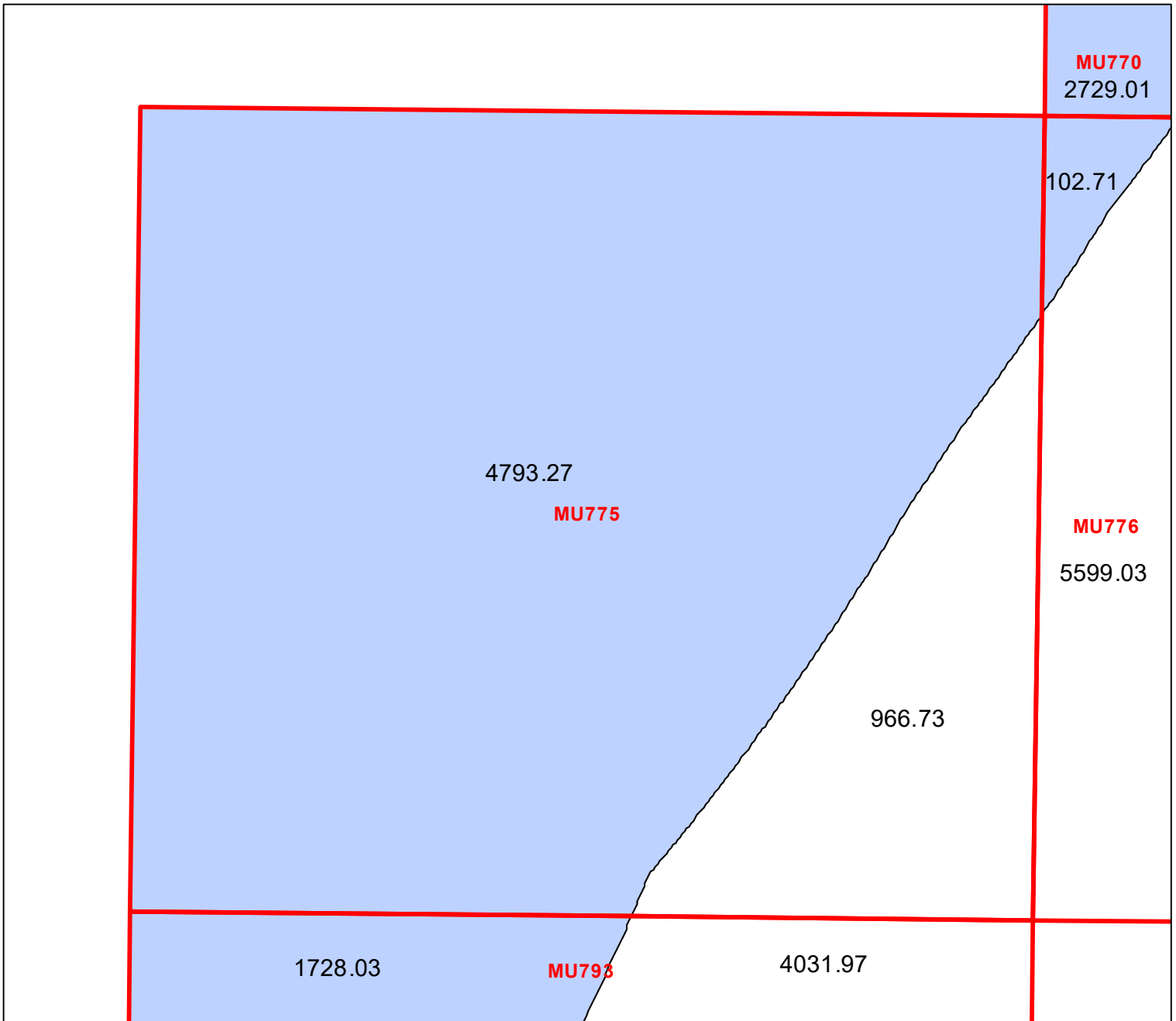
Block portion numbers are in acres







MU770

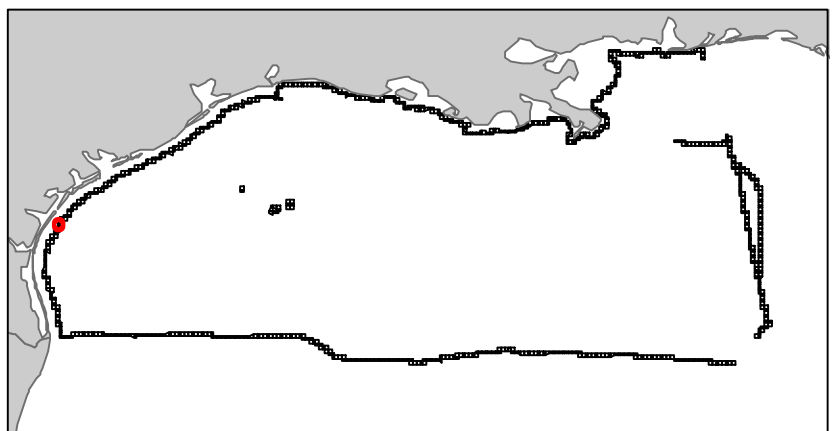
Mustang Island Area

TX3

Block 775



-  Split Block
-  Deferred Portion
-  Portion Landward of the SLA
-  Portion that is Non-US Jurisdiction
-  Available Portion of Block
-  Portion Under Moratorium
-  Active Lease (Not-available)




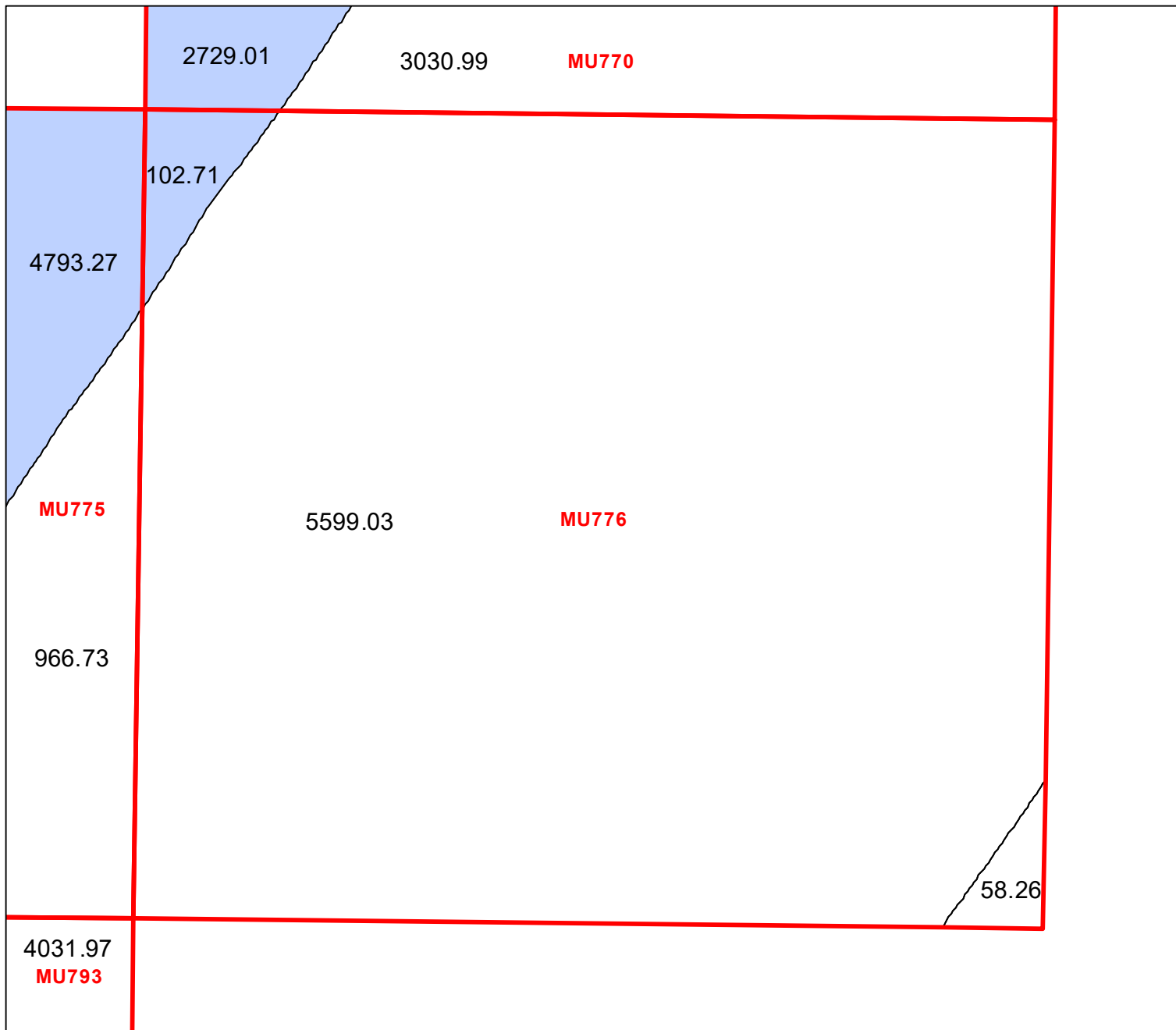

Block portion numbers are in acres

MU775

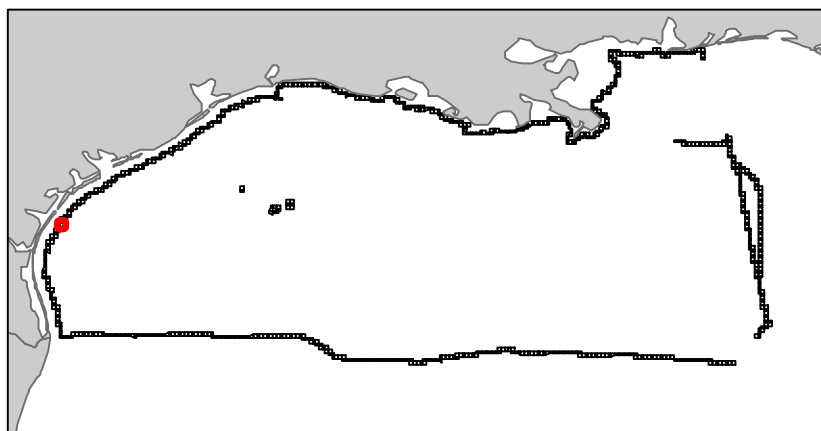
Mustang Island Area

TX3

Block 776



- Split Block
- Deferred Portion
- Portion Landward of the SLA
- Portion that is Non-US Jurisdiction
- Available Portion of Block
- Portion Under Moratorium
- Active Lease (Not-available)



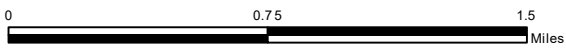
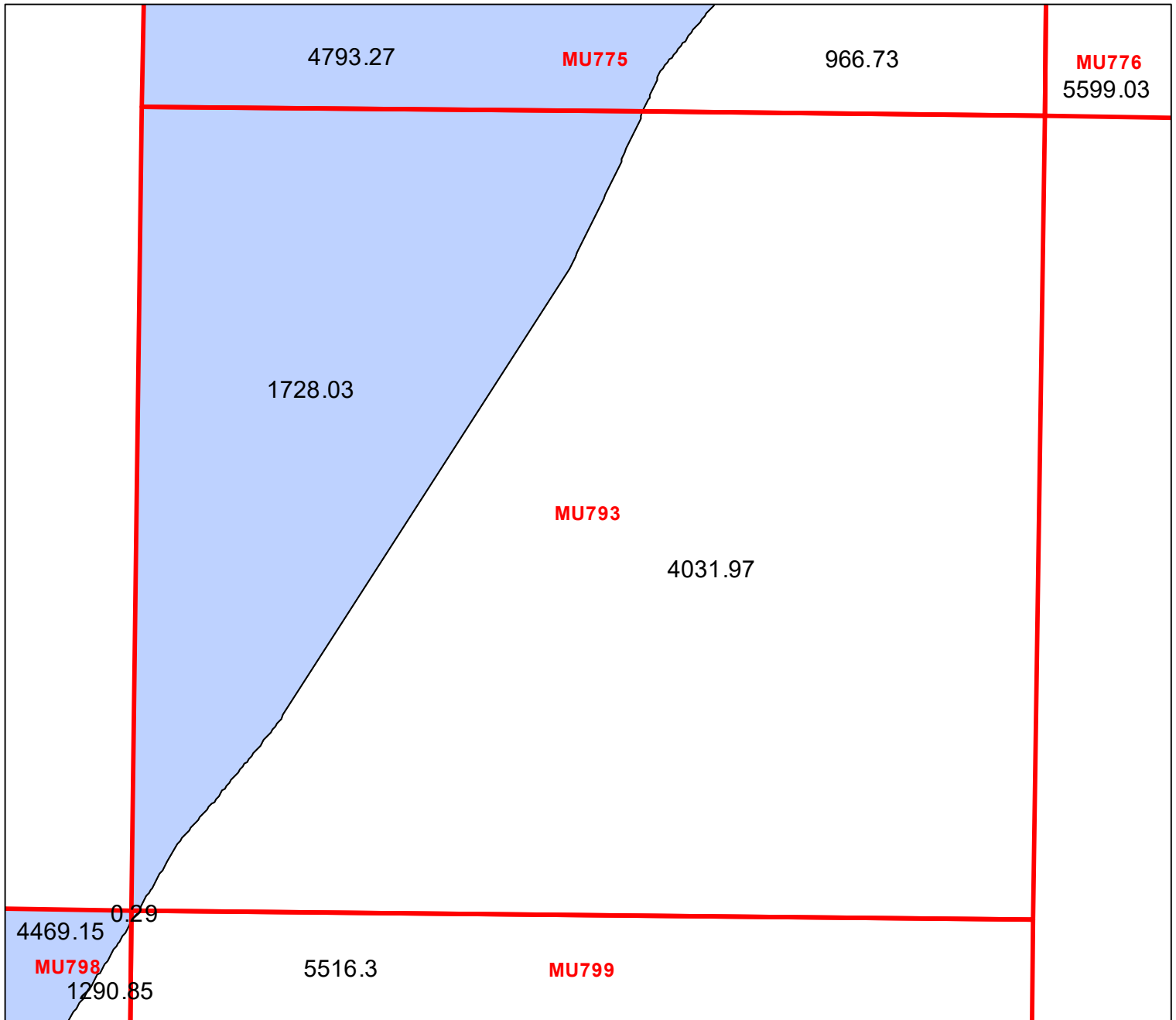
Block portion numbers are in acres

MU776

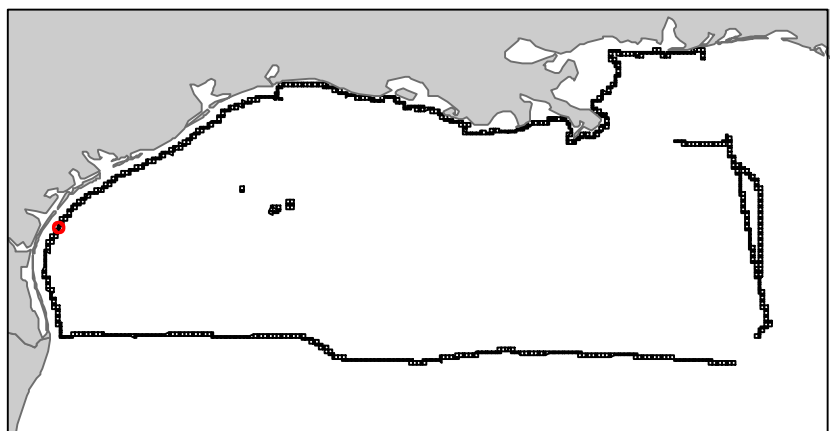
Mustang Island Area

TX3

Block 793



-  Split Block
-  Deferred Portion
-  Portion Landward of the SLA
-  Portion that is Non-US Jurisdiction
-  Available Portion of Block
-  Portion Under Moratorium
-  Active Lease (Not-available)




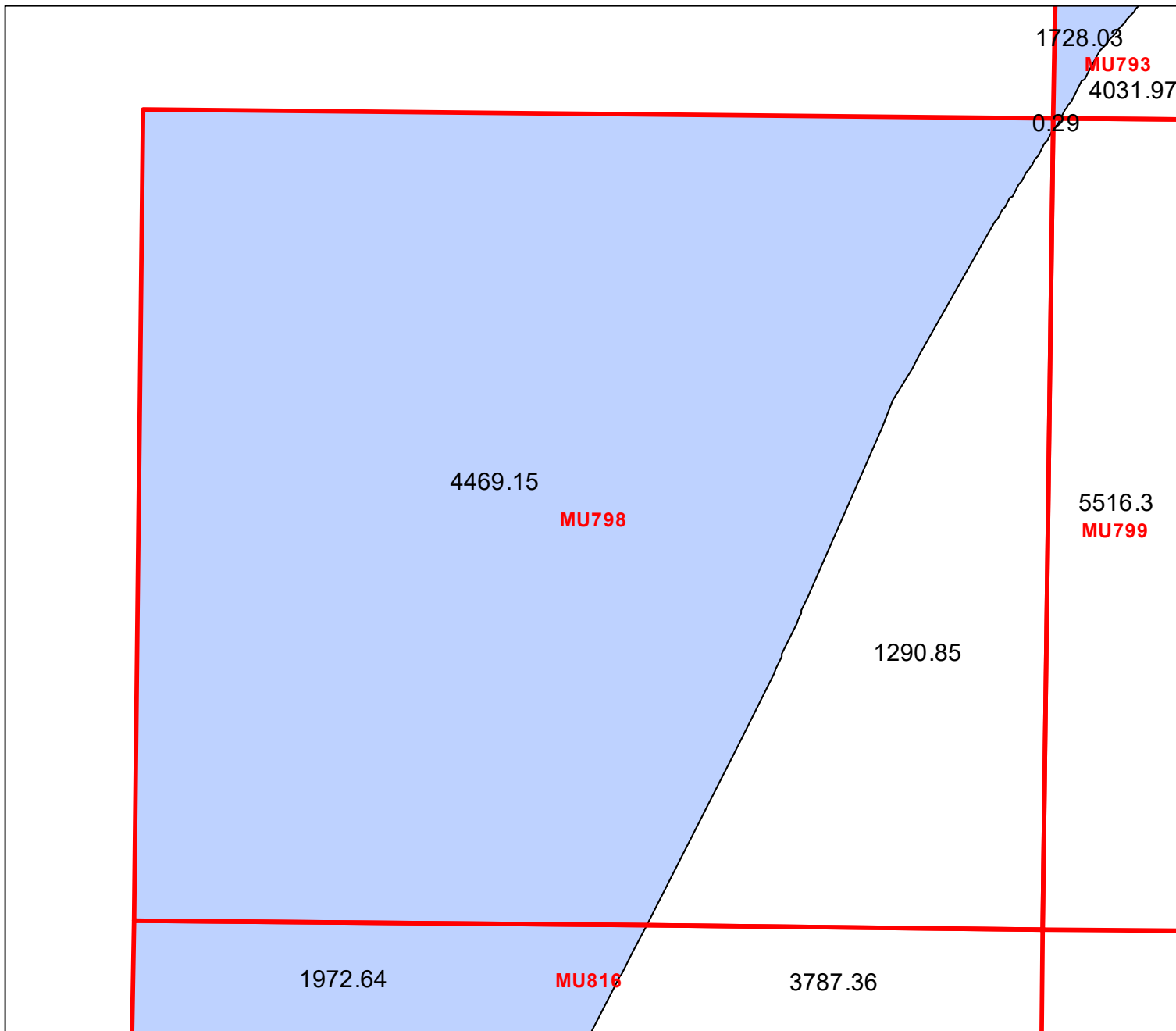

Block portion numbers are in acres

MU793

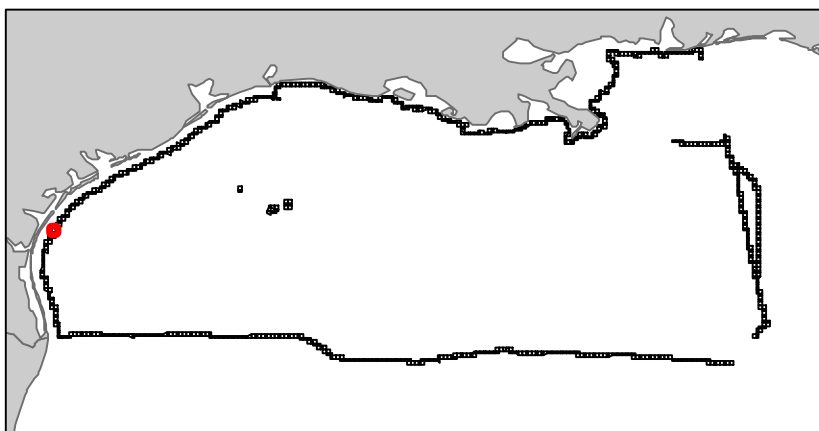
Mustang Island Area

TX3

Block 798



-  Split Block
-  Deferred Portion
-  Portion Landward of the SLA
-  Portion that is Non-US Jurisdiction
-  Available Portion of Block
-  Portion Under Moratorium
-  Active Lease (Not-available)



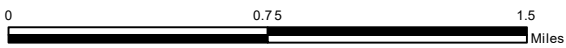
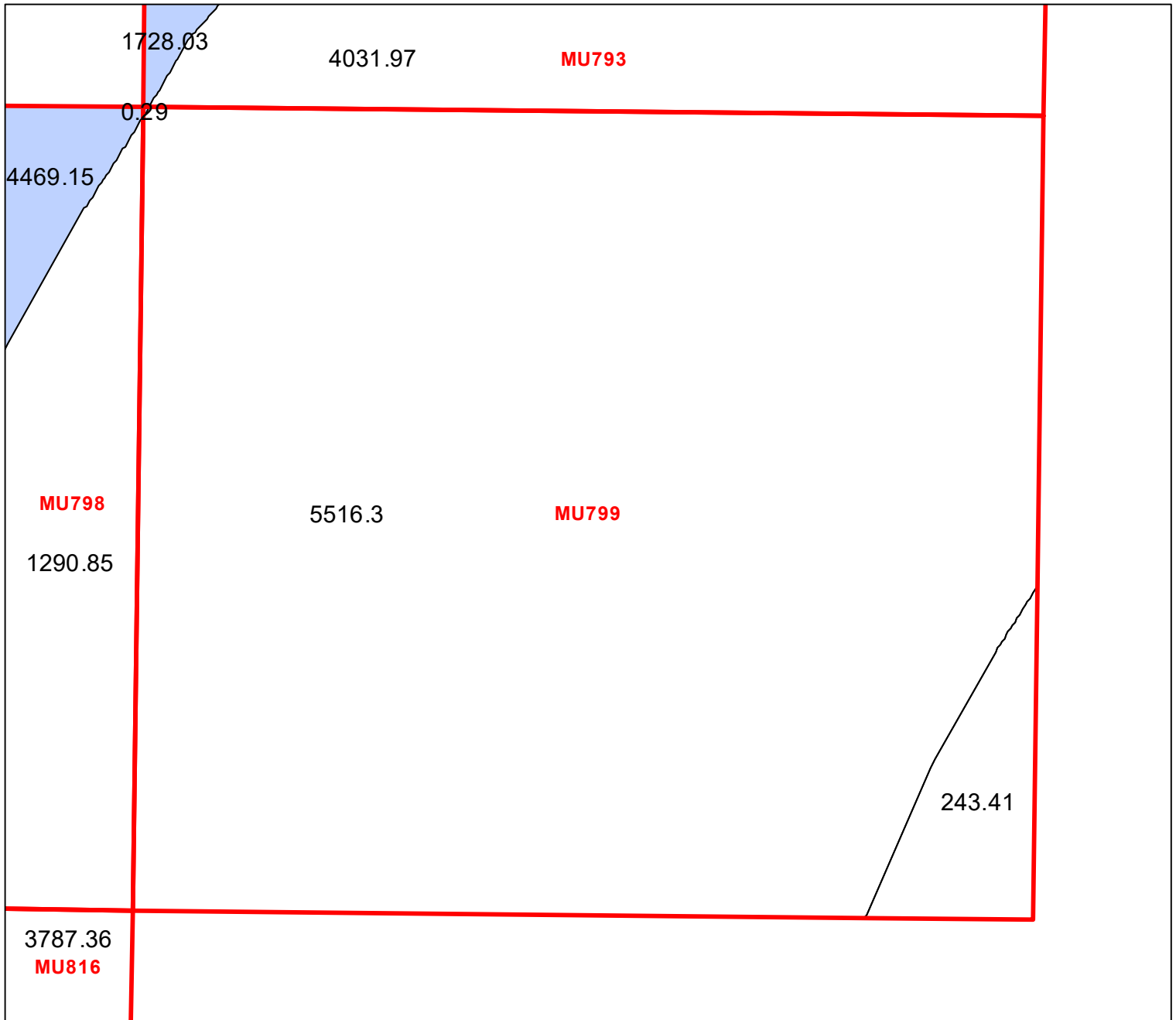
Block portion numbers are in acres

MU798

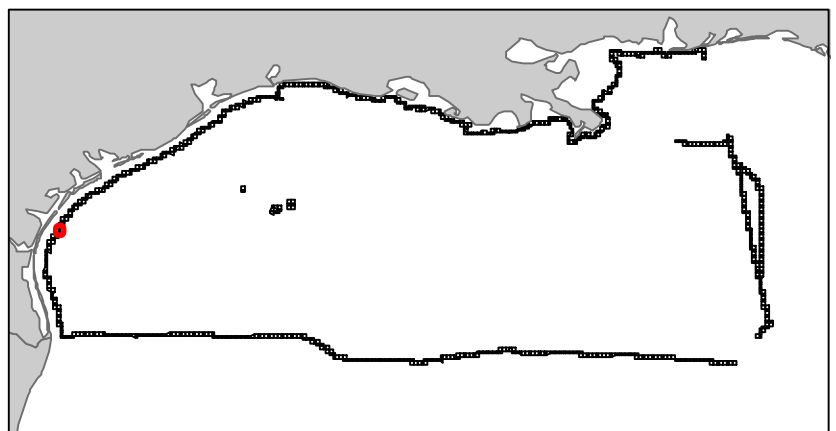
Mustang Island Area

TX3

Block 799



-  Split Block
-  Deferred Portion
-  Portion Landward of the SLA
-  Portion that is Non-US Jurisdiction
-  Available Portion of Block
-  Portion Under Moratorium
-  Active Lease (Not-available)



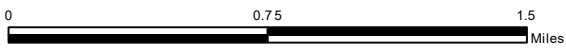
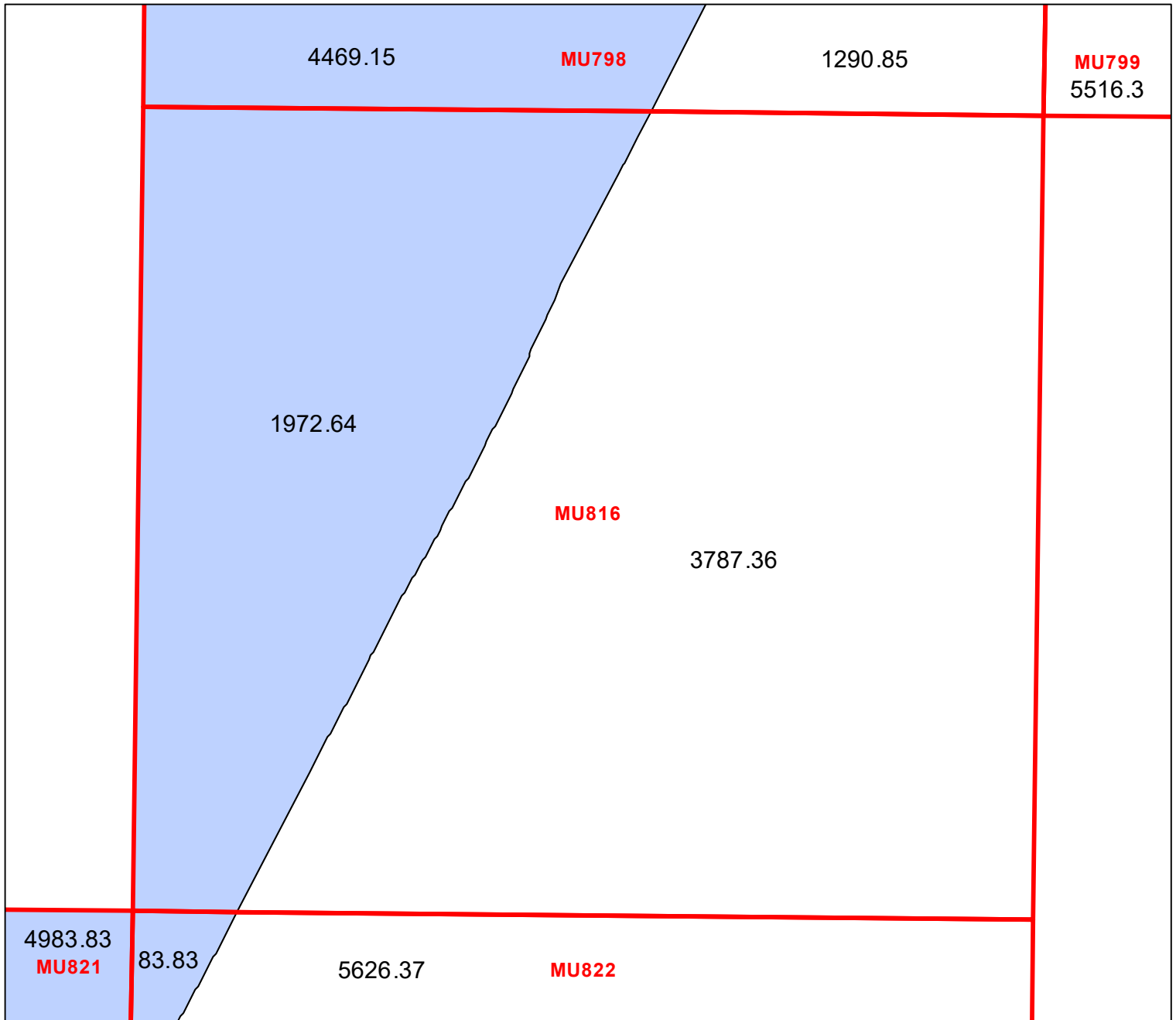
Block portion numbers are in acres

MU799

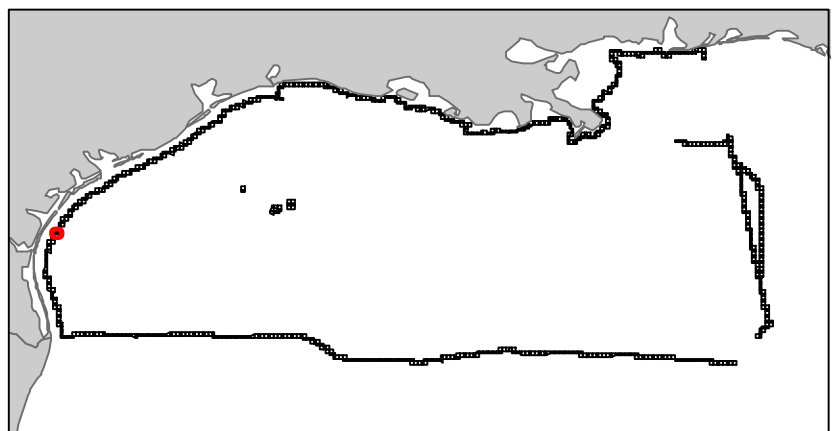
Mustang Island Area

TX3

Block 816



- Split Block
- Deferred Portion
- Portion Landward of the SLA
- Portion that is Non-US Jurisdiction
- Available Portion of Block
- Portion Under Moratorium
- Active Lease (Not-available)



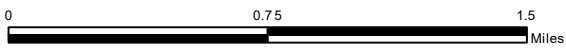
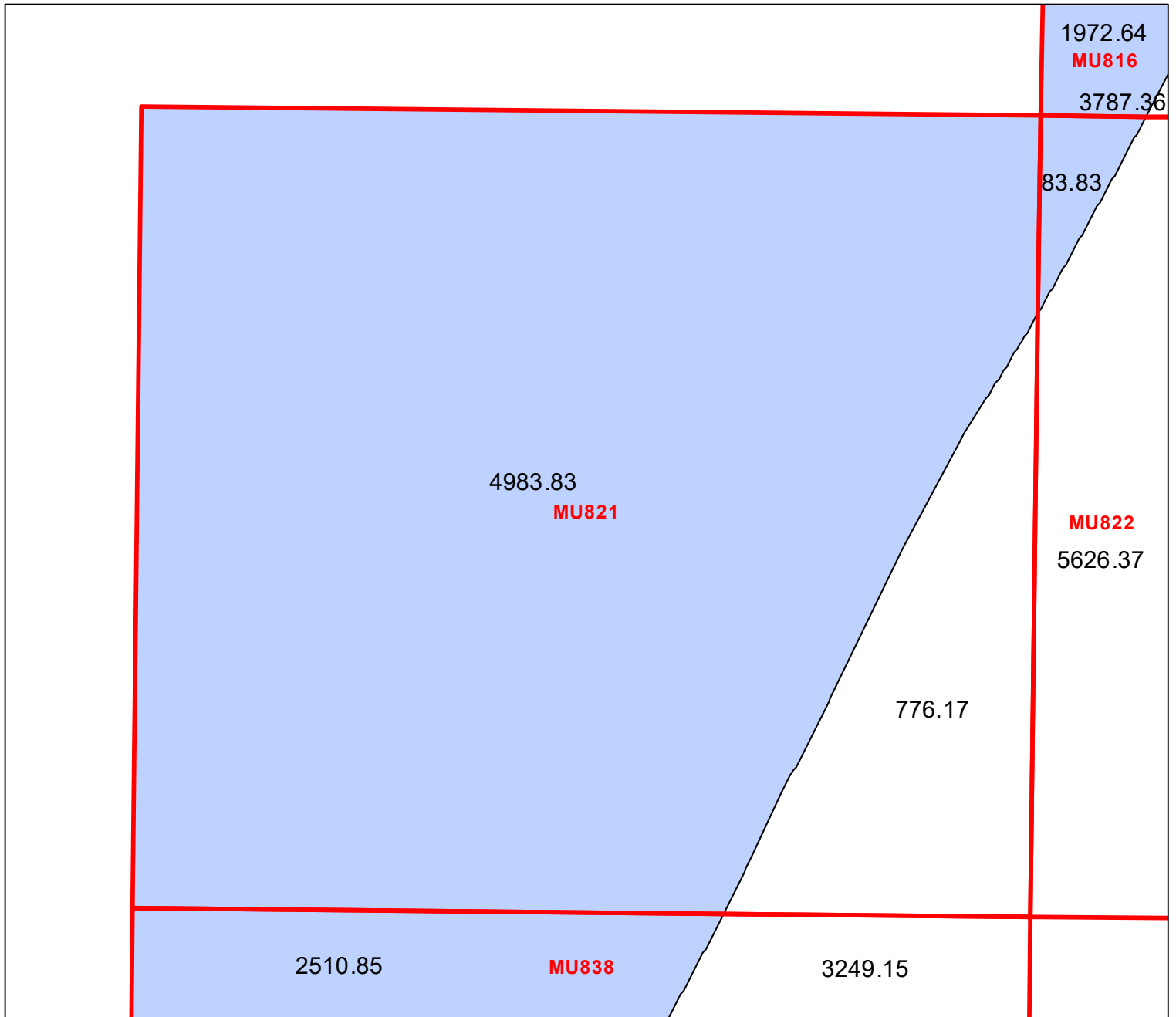
Block portion numbers are in acres

MU816

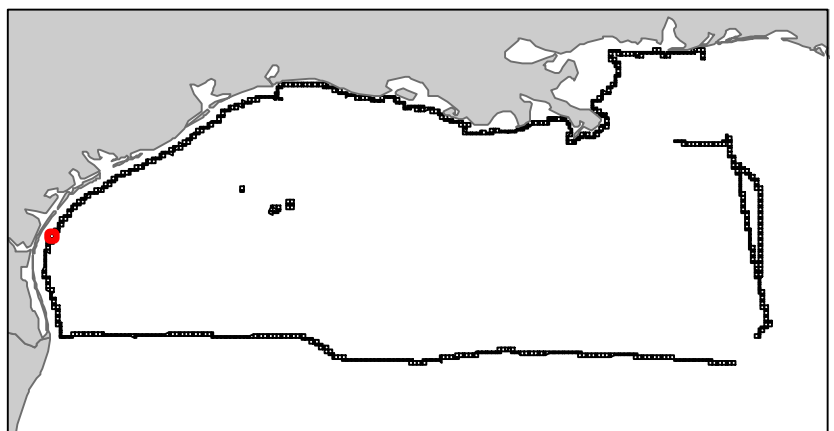
Mustang Island Area

TX3

Block 821



- Split Block
- Deferred Portion
- Portion Landward of the SLA
- Portion that is Non-US Jurisdiction
- Available Portion of Block
- Portion Under Moratorium
- Active Lease (Not-available)



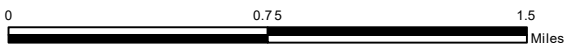
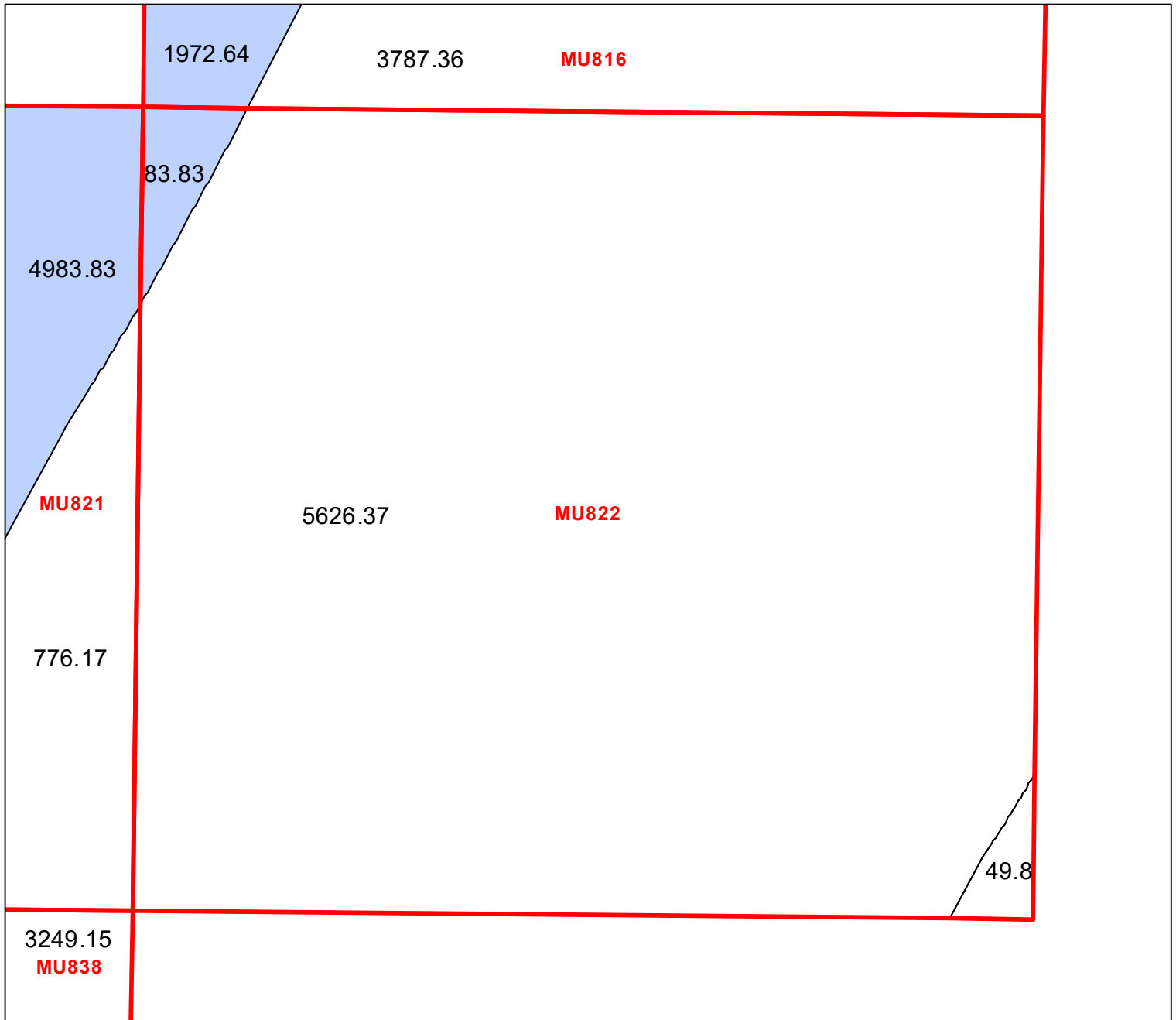
Block portion numbers are in acres

MU821

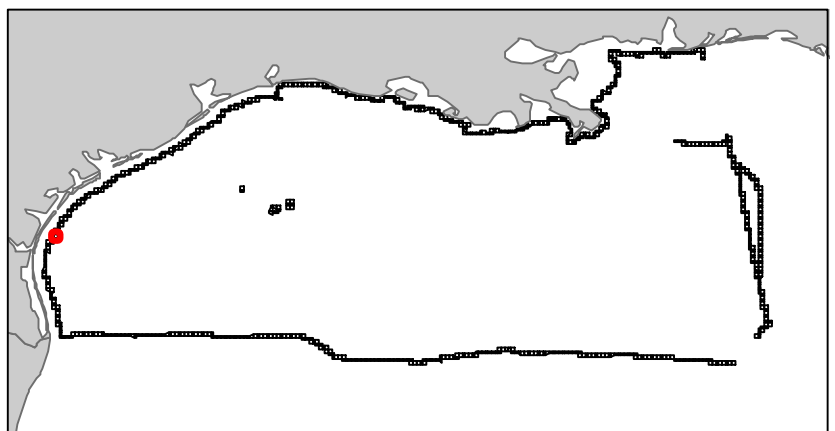
Mustang Island Area

TX3

Block 822



- Split Block
- Deferred Portion
- Portion Landward of the SLA
- Portion that is Non-US Jurisdiction
- Available Portion of Block
- Portion Under Moratorium
- Active Lease (Not-available)




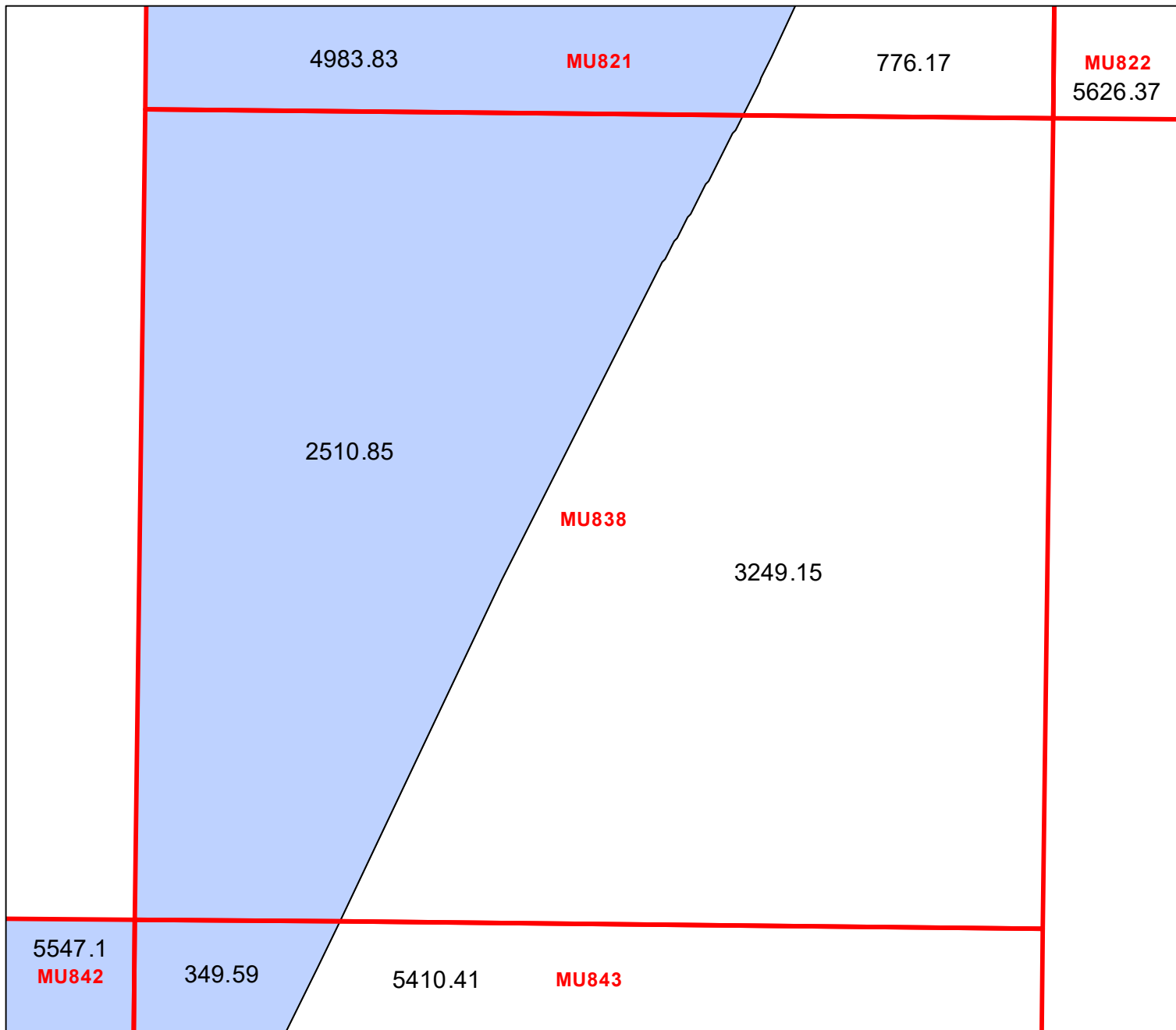

Block portion numbers are in acres

MU822

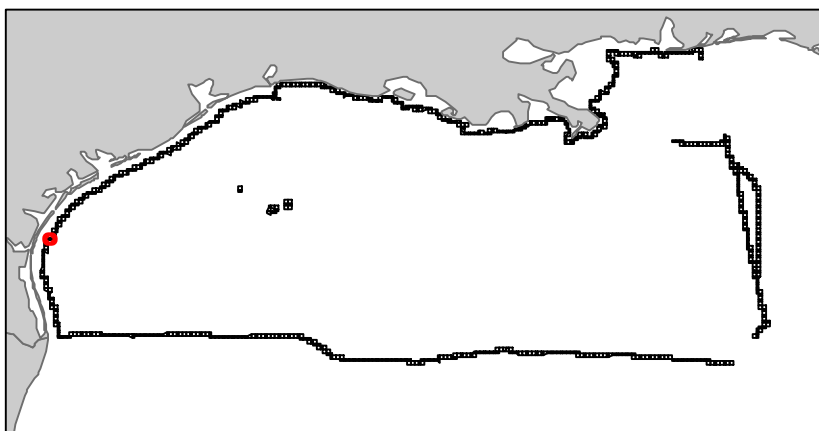
Mustang Island Area

TX3

Block 838



- Split Block
- Deferred Portion
- Portion Landward of the SLA
- Portion that is Non-US Jurisdiction
- Available Portion of Block
- Portion Under Moratorium
- Active Lease (Not-available)




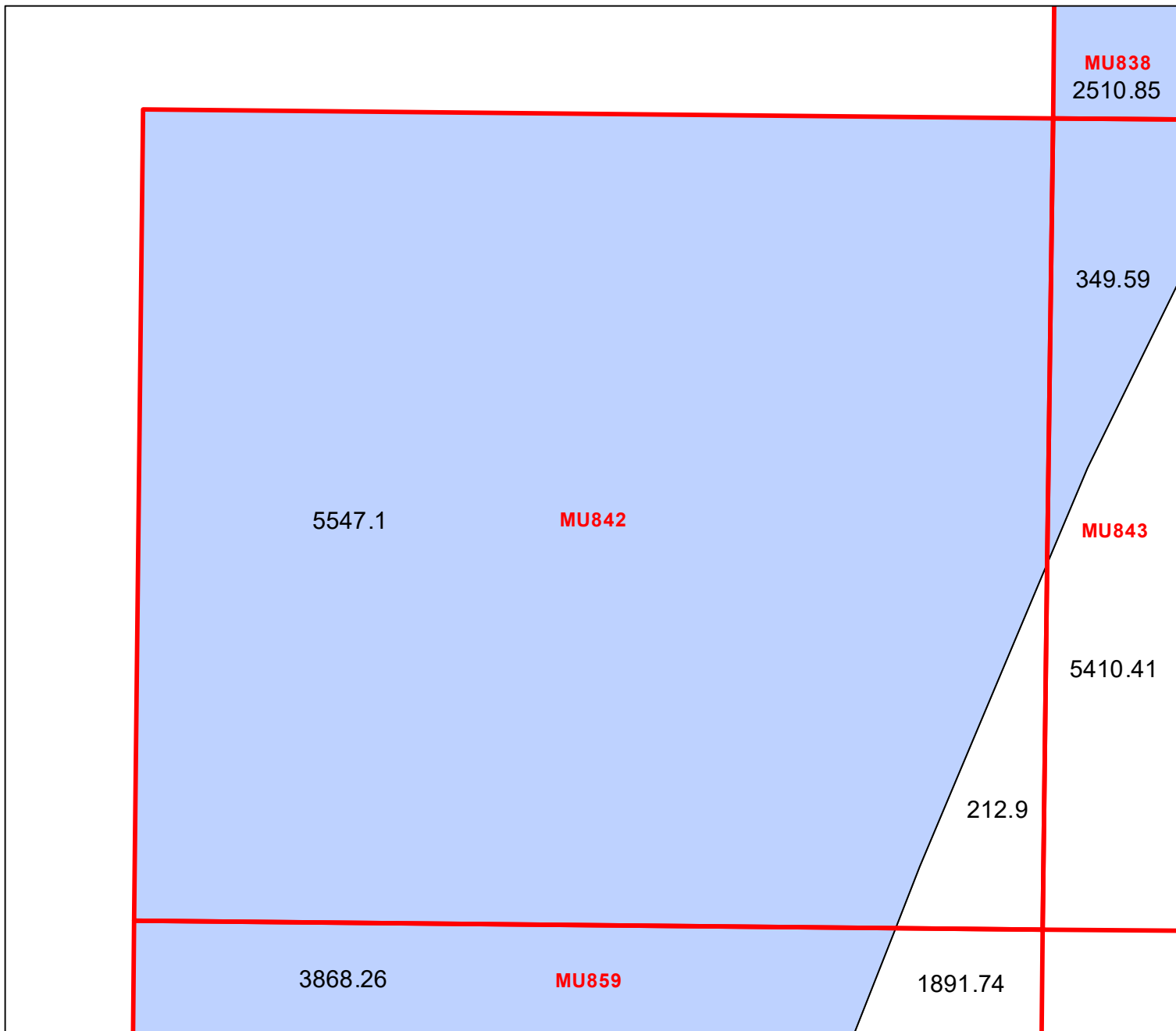

Block portion numbers are in acres

MU838

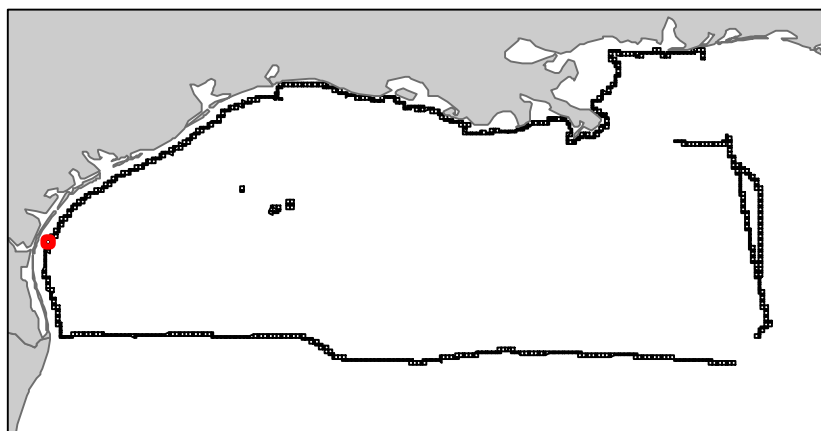
Mustang Island Area

TX3

Block 842



- Split Block
- Deferred Portion
- Portion Landward of the SLA
- Portion that is Non-US Jurisdiction
- Available Portion of Block
- Portion Under Moratorium
- Active Lease (Not-available)




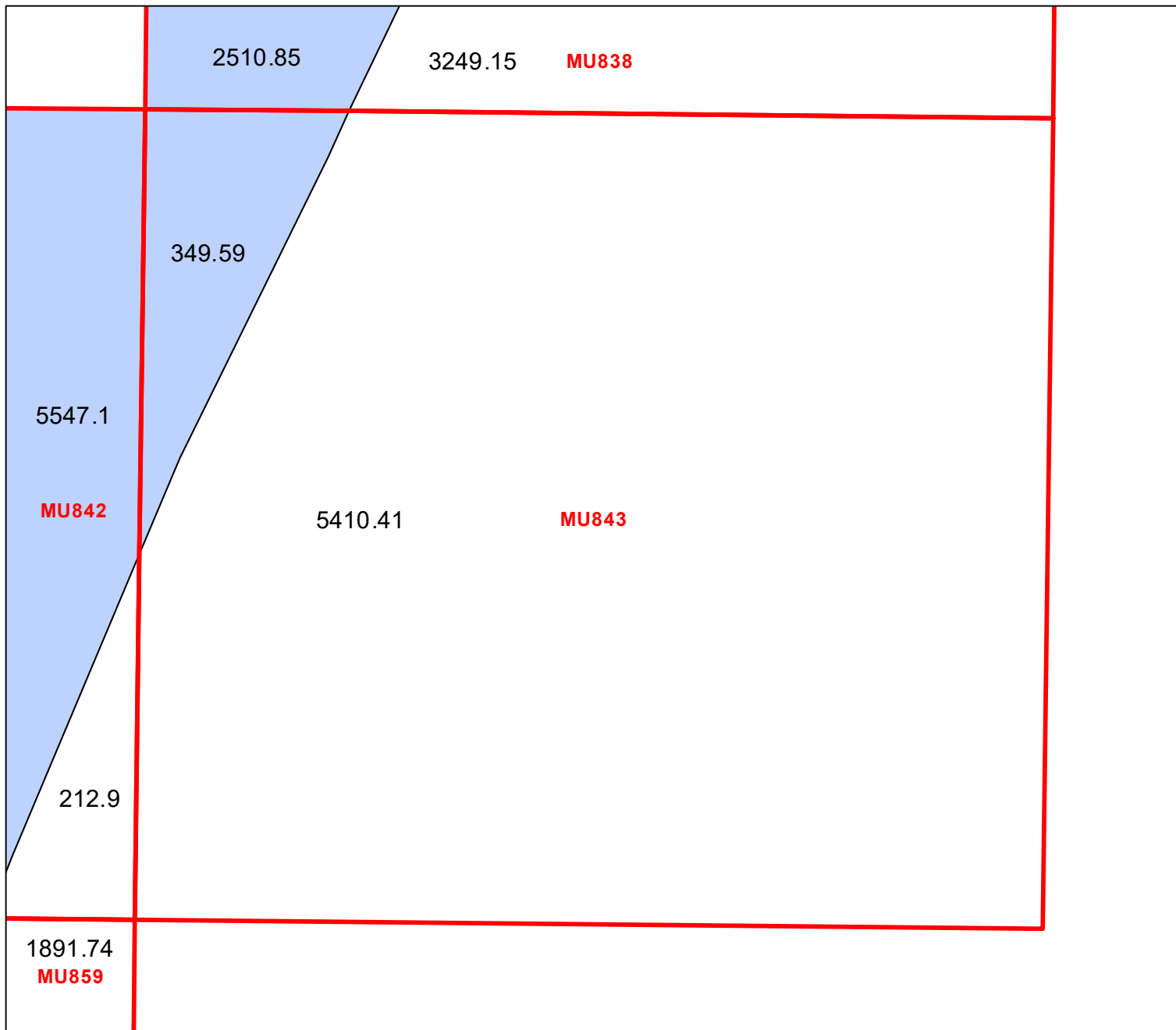
Block portion numbers are in acres

MU842

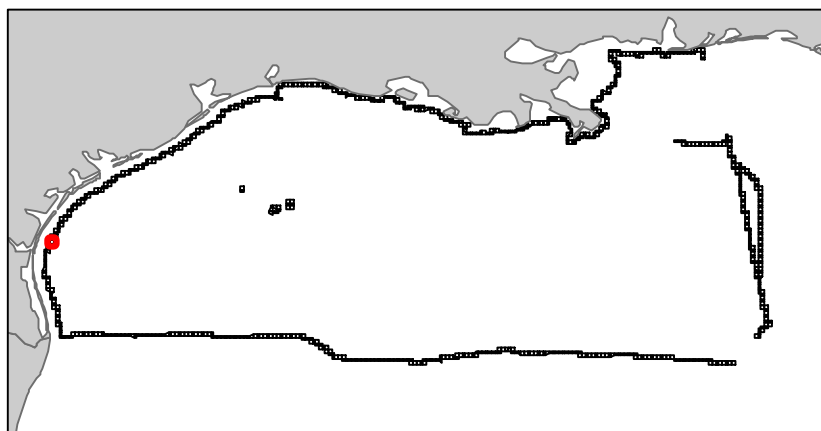
Mustang Island Area

TX3

Block 843



- Split Block
- Deferred Portion
- Portion Landward of the SLA
- Portion that is Non-US Jurisdiction
- Available Portion of Block
- Portion Under Moratorium
- Active Lease (Not-available)



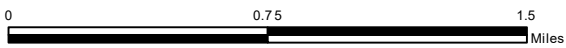
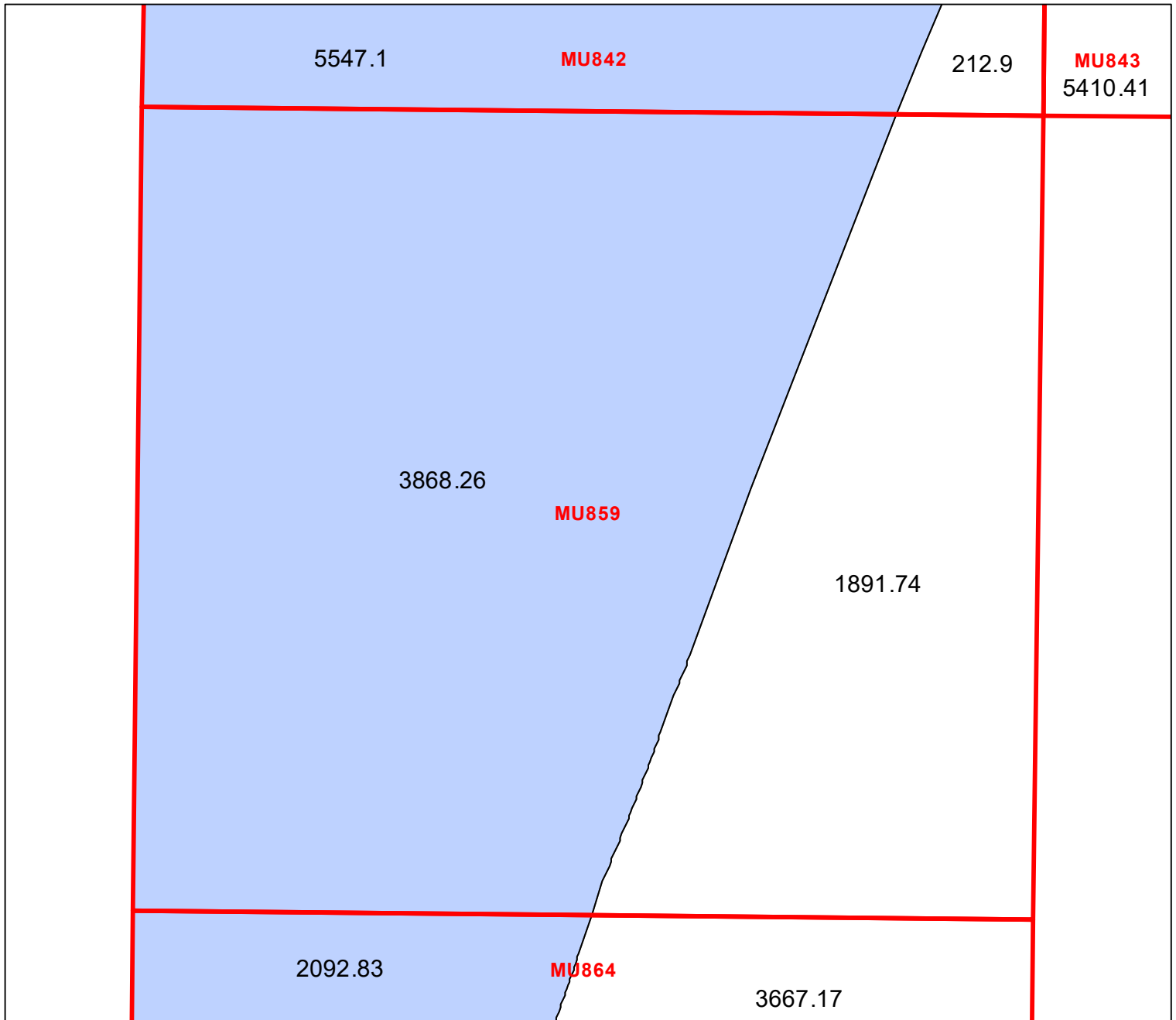
Block portion numbers are in acres

MU843

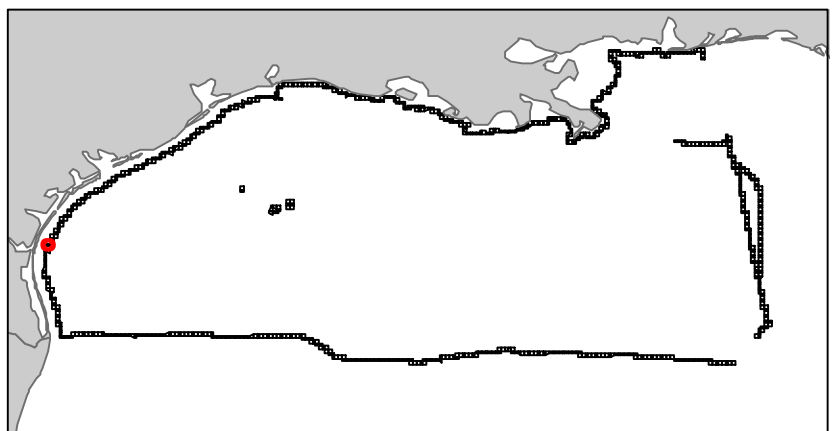
Mustang Island Area

TX3

Block 859



-  Split Block
-  Deferred Portion
-  Portion Landward of the SLA
-  Portion that is Non-US Jurisdiction
-  Available Portion of Block
-  Portion Under Moratorium
-  Active Lease (Not-available)




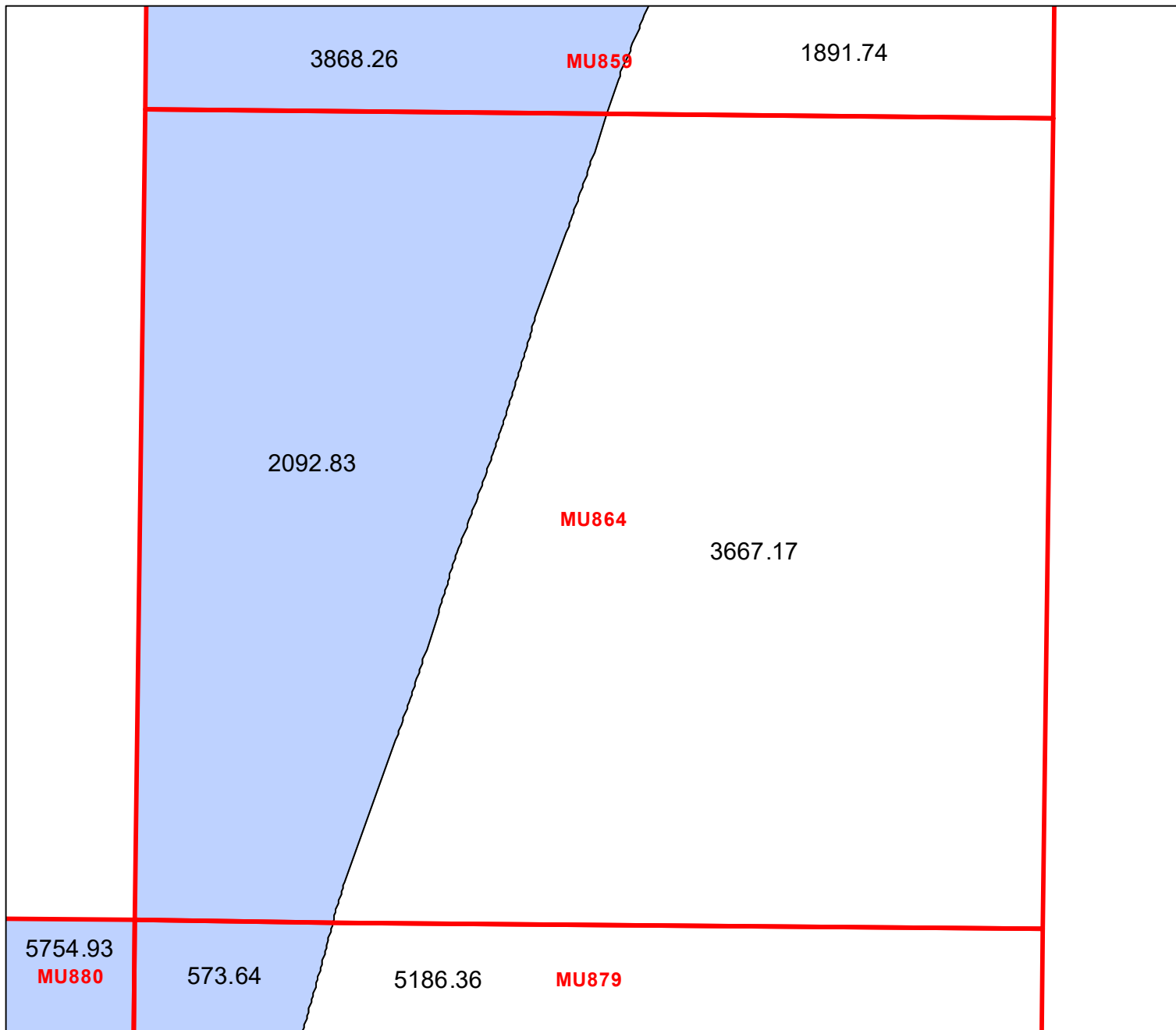
Block portion numbers are in acres


MU859

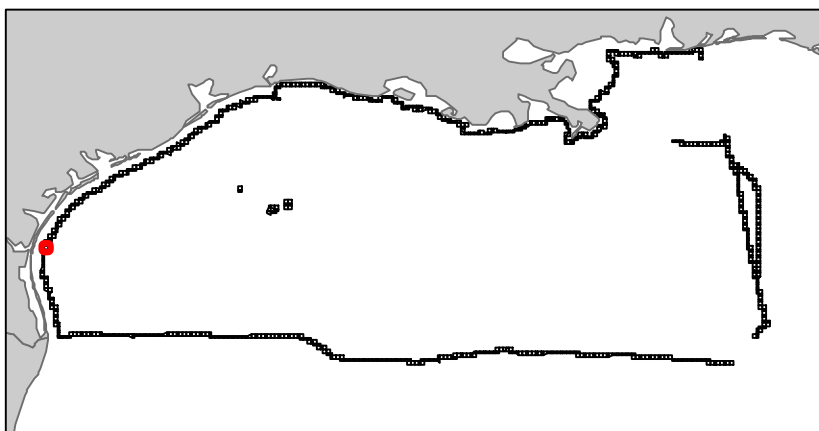
Mustang Island Area

TX3

Block 864



-  Split Block
-  Deferred Portion
-  Portion Landward of the SLA
-  Portion that is Non-US Jurisdiction
-  Available Portion of Block
-  Portion Under Moratorium
-  Active Lease (Not-available)



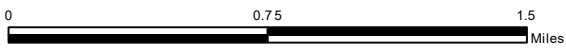
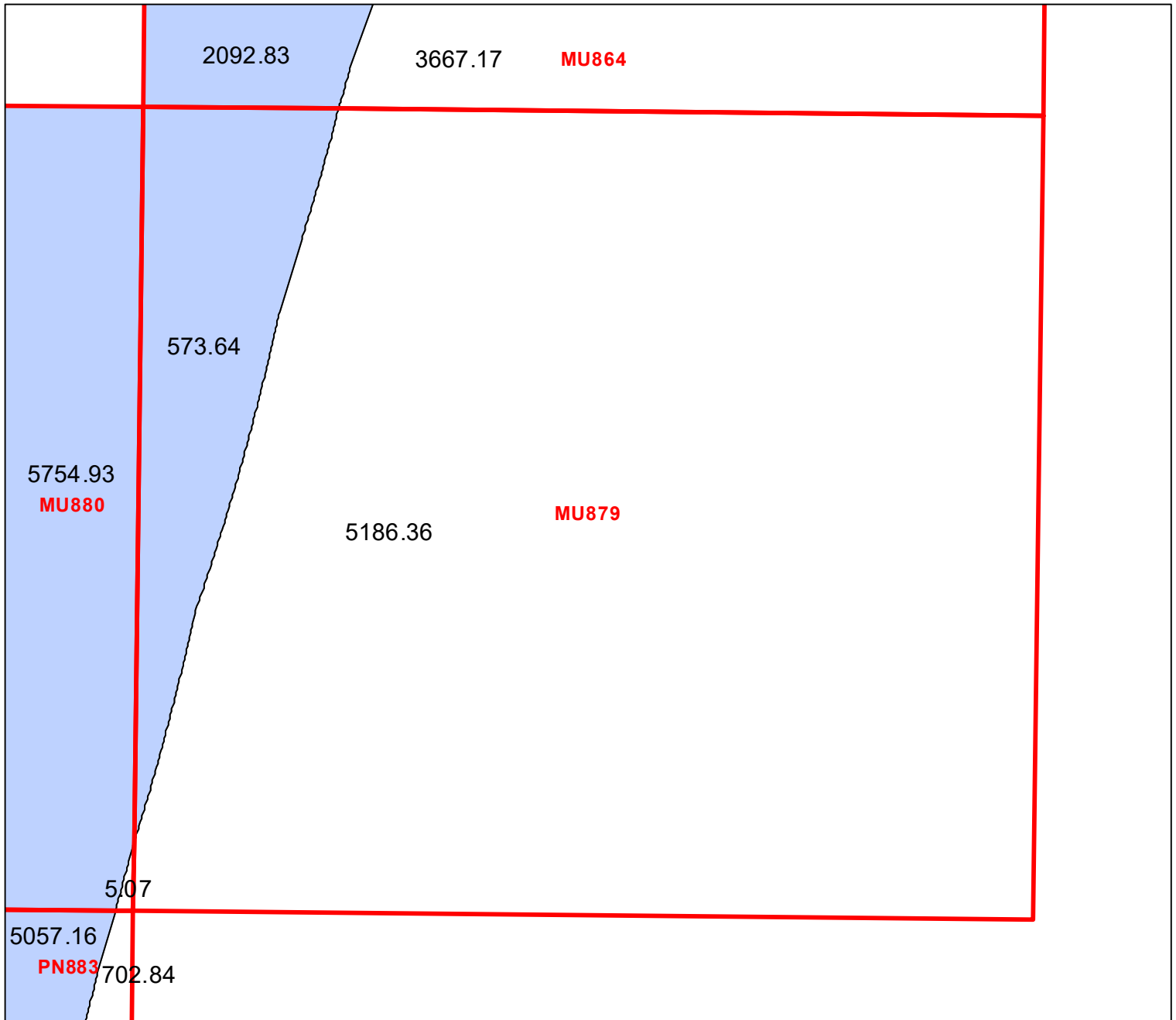
Block portion numbers are in acres

MU864

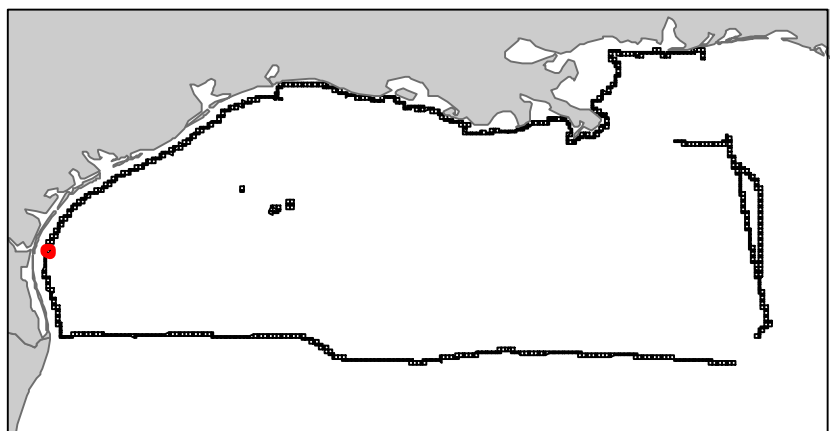
Mustang Island Area

TX3

Block 879



-  Split Block
-  Deferred Portion
-  Portion Landward of the SLA
-  Portion that is Non-US Jurisdiction
-  Available Portion of Block
-  Portion Under Moratorium
-  Active Lease (Not-available)



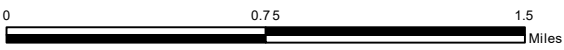
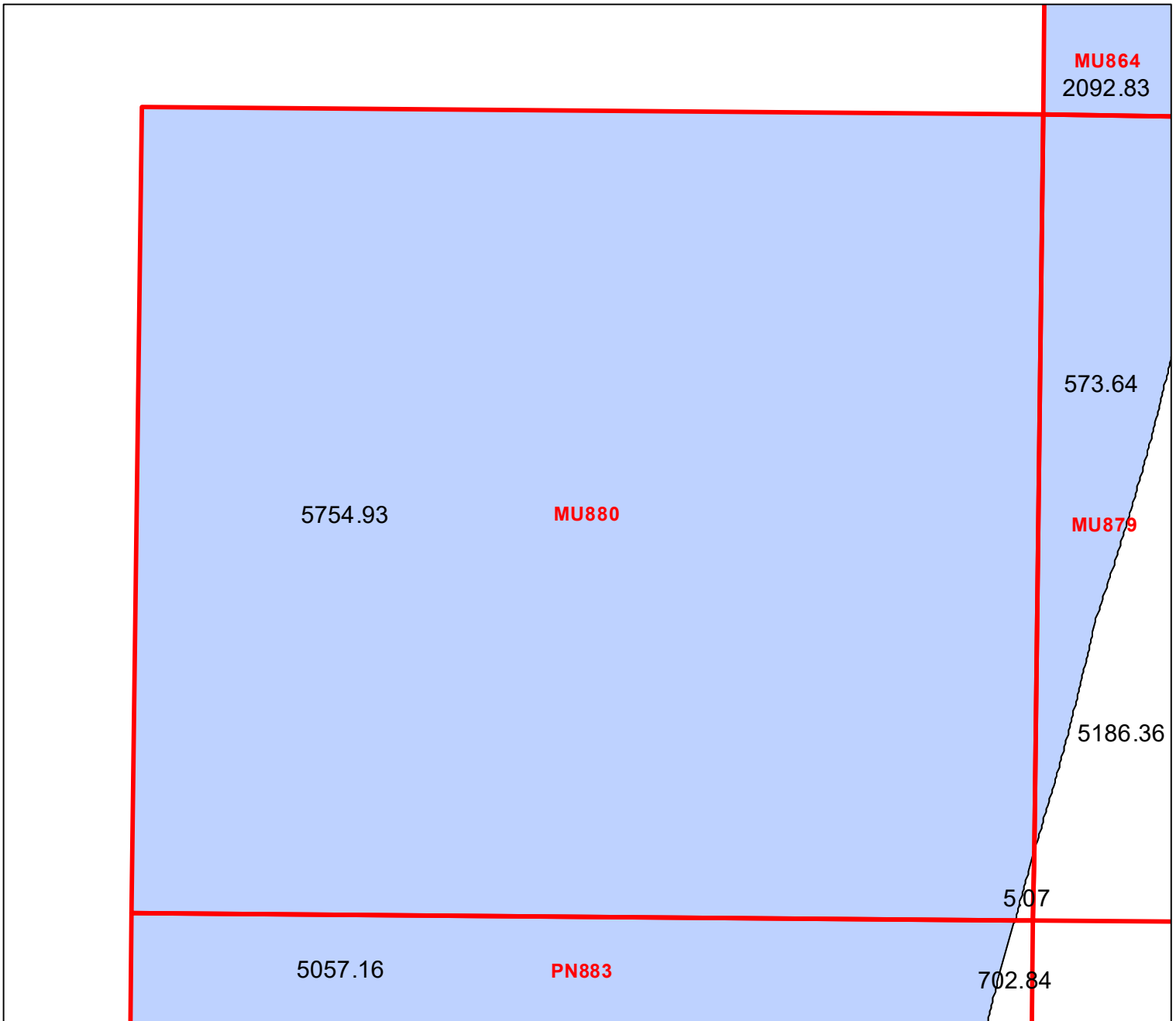
Block portion numbers are in acres








MU879

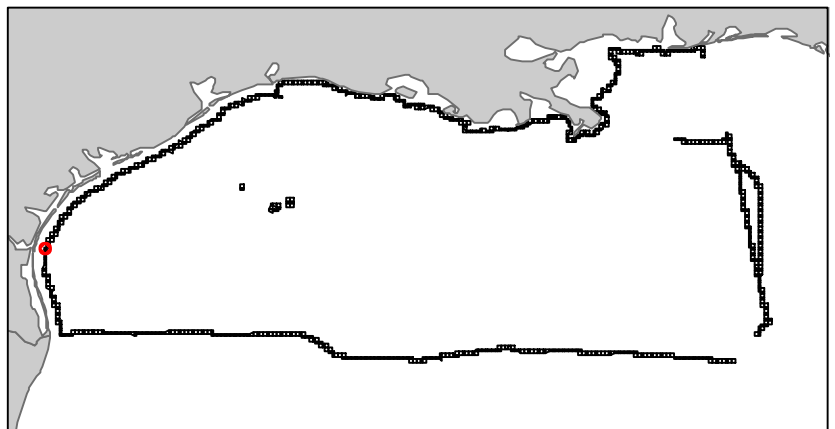
Mustang Island Area

TX3

Block 880



-  Split Block
-  Deferred Portion
-  Portion Landward of the SLA
-  Portion that is Non-US Jurisdiction
-  Available Portion of Block
-  Portion Under Moratorium
-  Active Lease (Not-available)



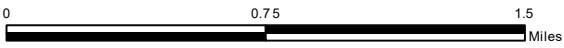
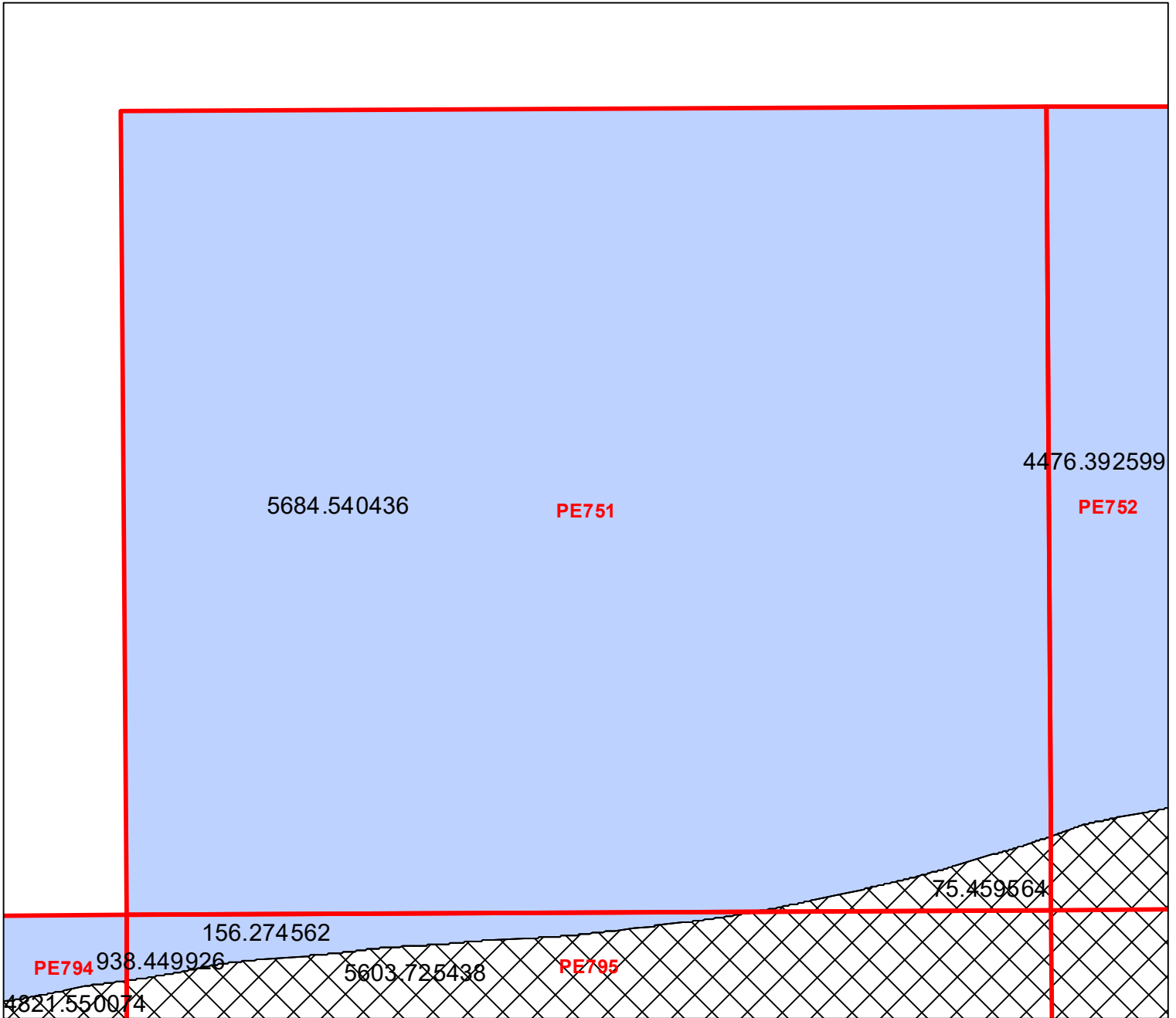
Block portion numbers are in acres








MU880

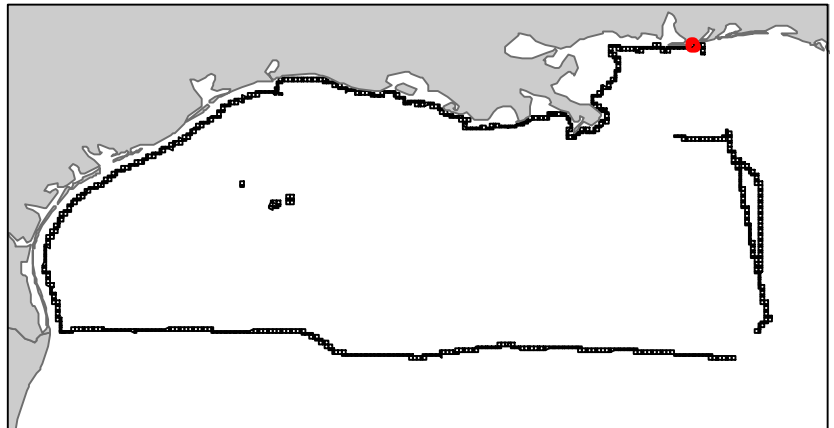
Pensacola

NH16-05

Block 751



-  Split Block
-  Deferred Portion
-  Portion Landward of the SLA
-  Portion that is Non-US Jurisdiction
-  Available Portion of Block
-  Portion Under Moratorium
-  Active Lease (Not-available)



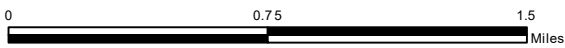
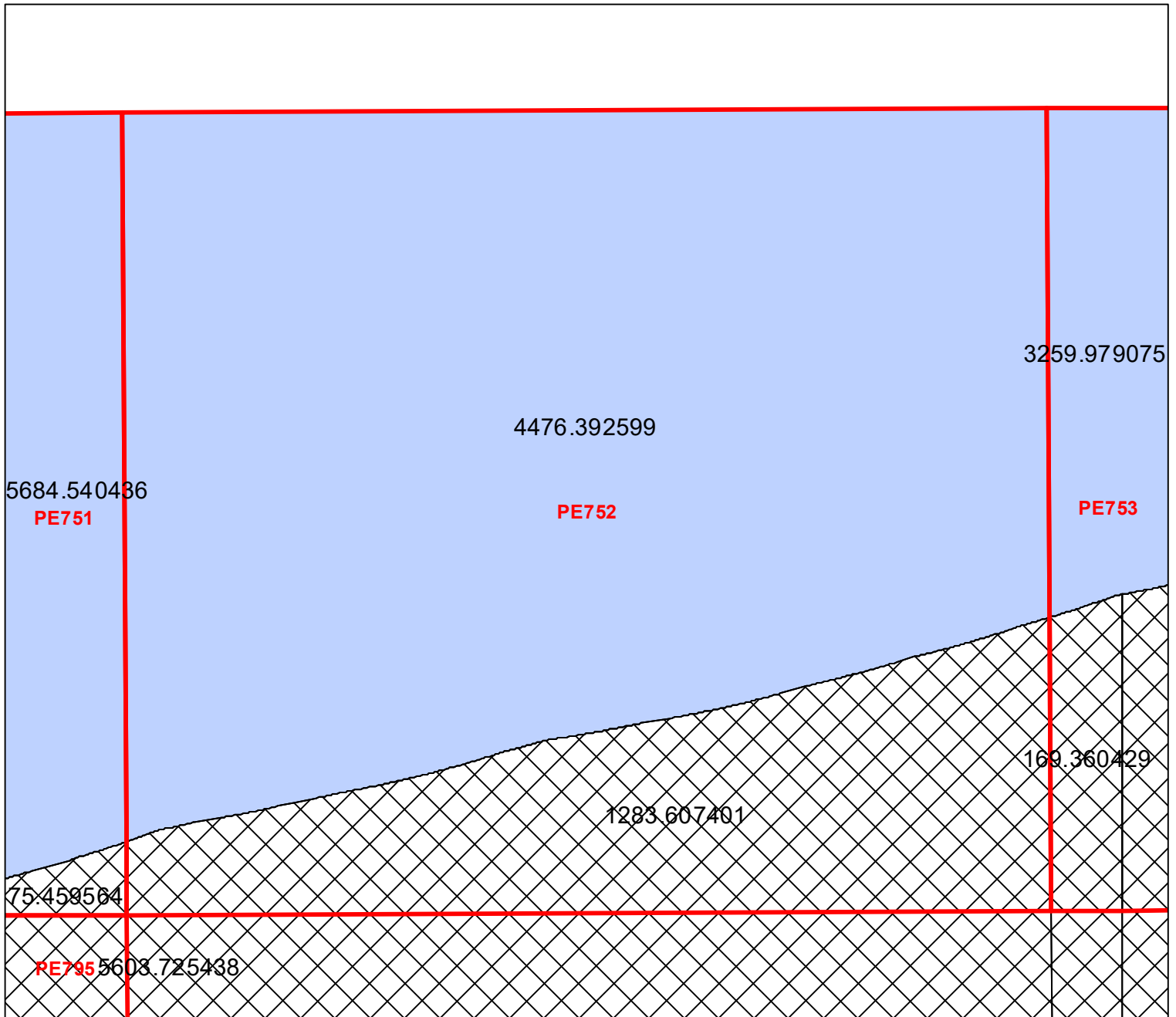
Block portion numbers are in acres

PE751

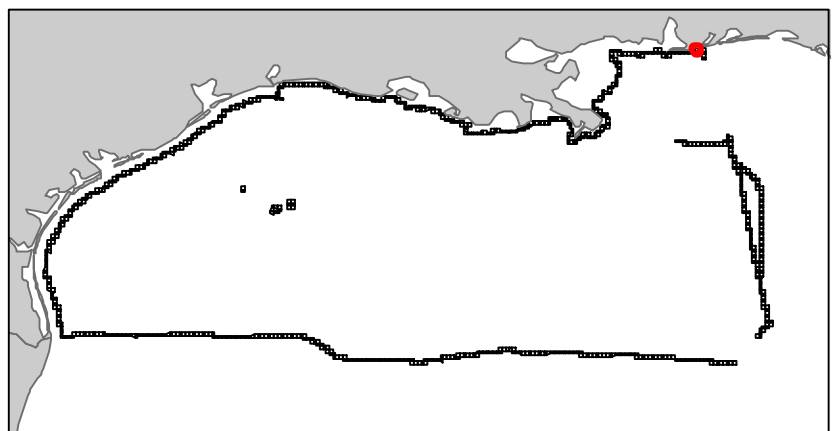
Pensacola

NH16-05

Block 752



- Split Block
- Deferred Portion
- Portion Landward of the SLA
- Portion that is Non-US Jurisdiction
- Available Portion of Block
- Portion Under Moratorium
- Active Lease (Not-available)



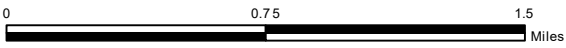
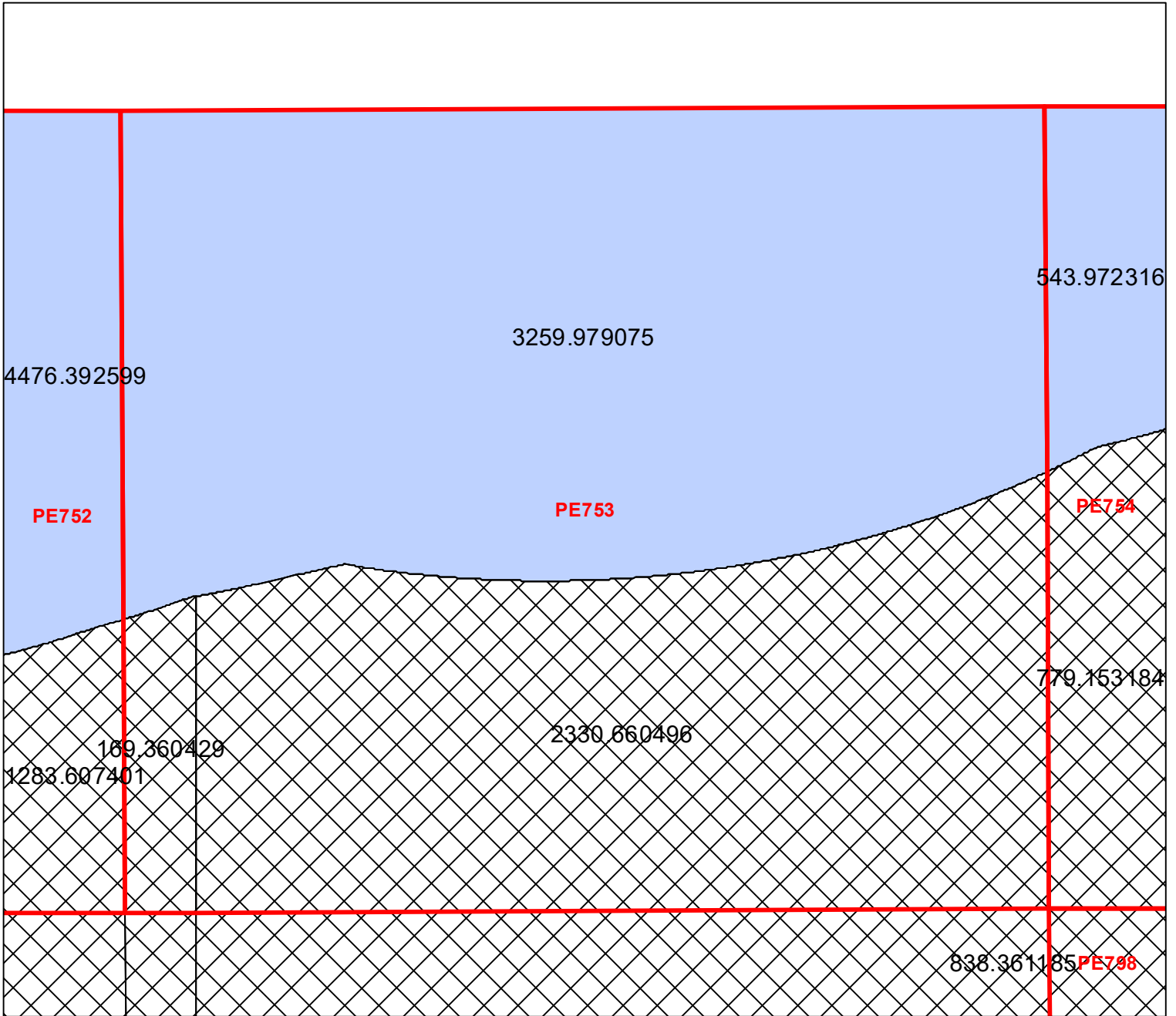
Block portion numbers are in acres





PE752

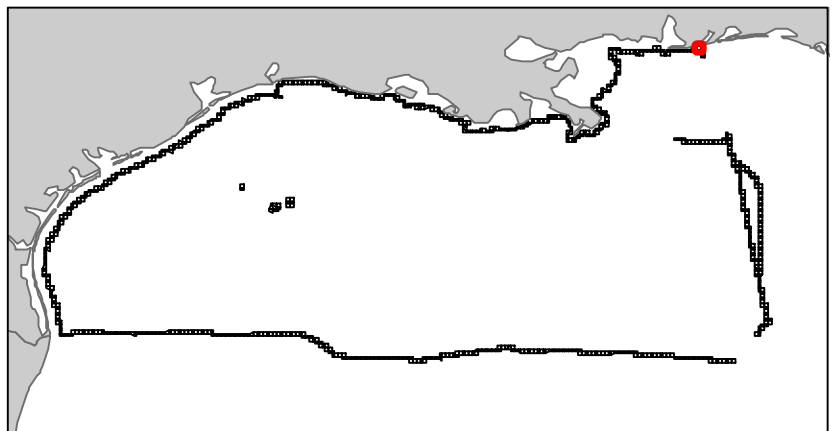
Pensacola

NH16-05

Block 753



-  Split Block
-  Deferred Portion
-  Portion Landward of the SLA
-  Portion that is Non-US Jurisdiction
-  Available Portion of Block
-  Portion Under Moratorium
-  Active Lease (Not-available)



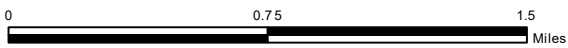
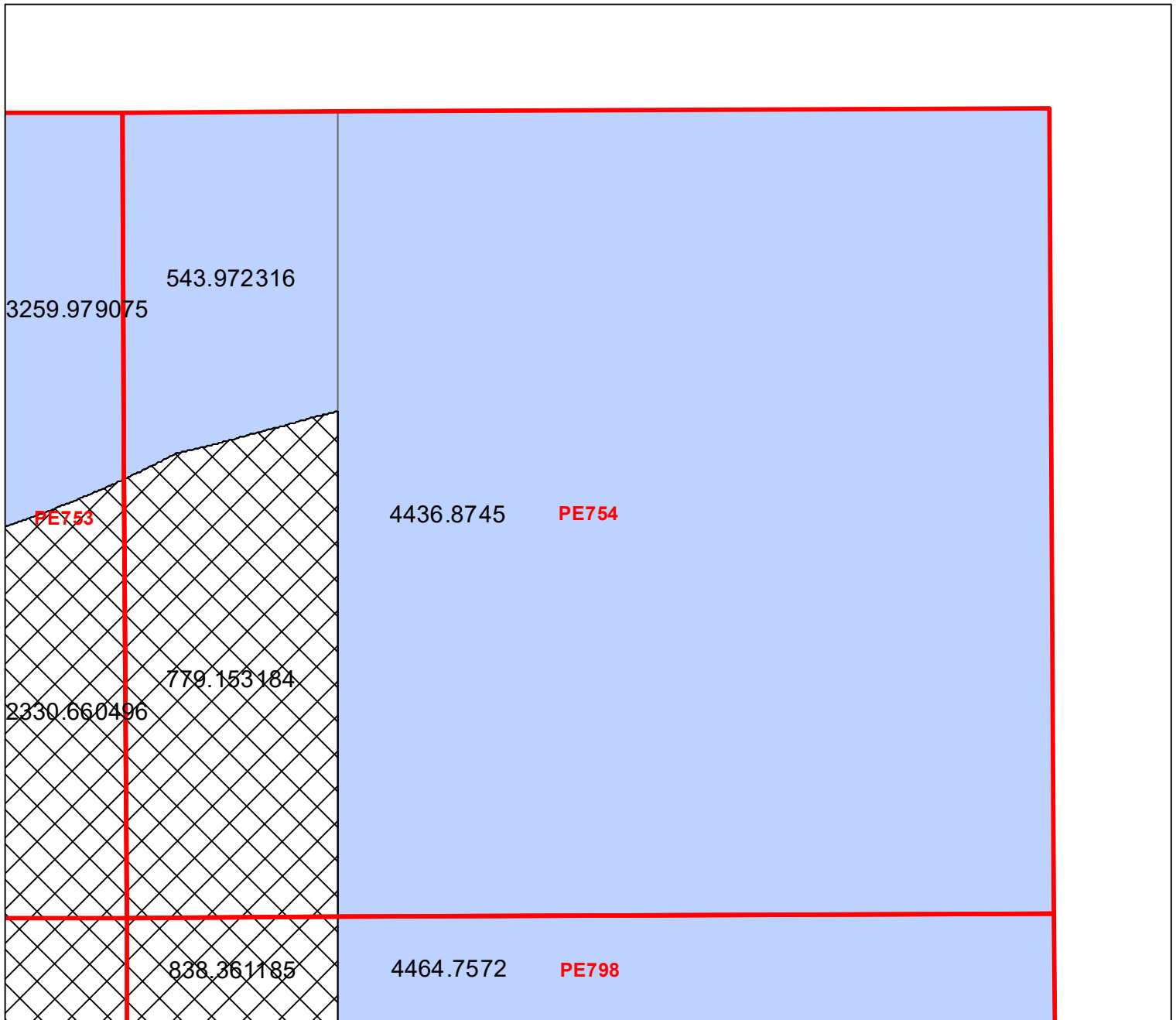
Block portion numbers are in acres

PE753

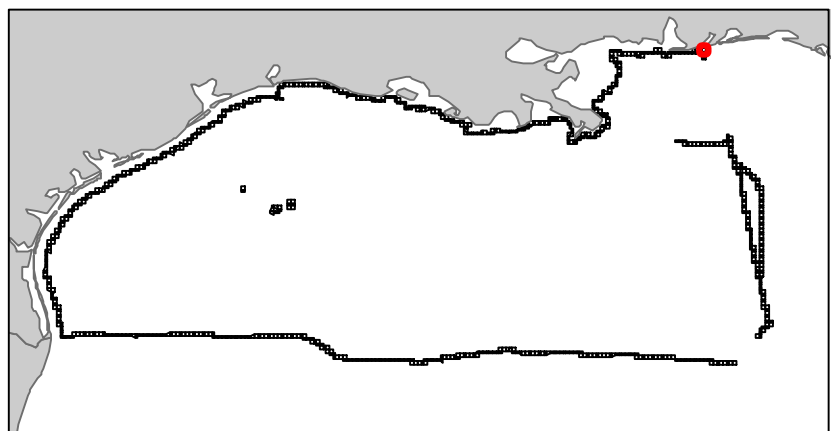
Pensacola

NH16-05

Block 754



-  Split Block
-  Deferred Portion
-  Portion Landward of the SLA
-  Portion that is Non-US Jurisdiction
-  Available Portion of Block
-  Portion Under Moratorium
-  Active Lease (Not-available)



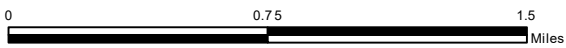
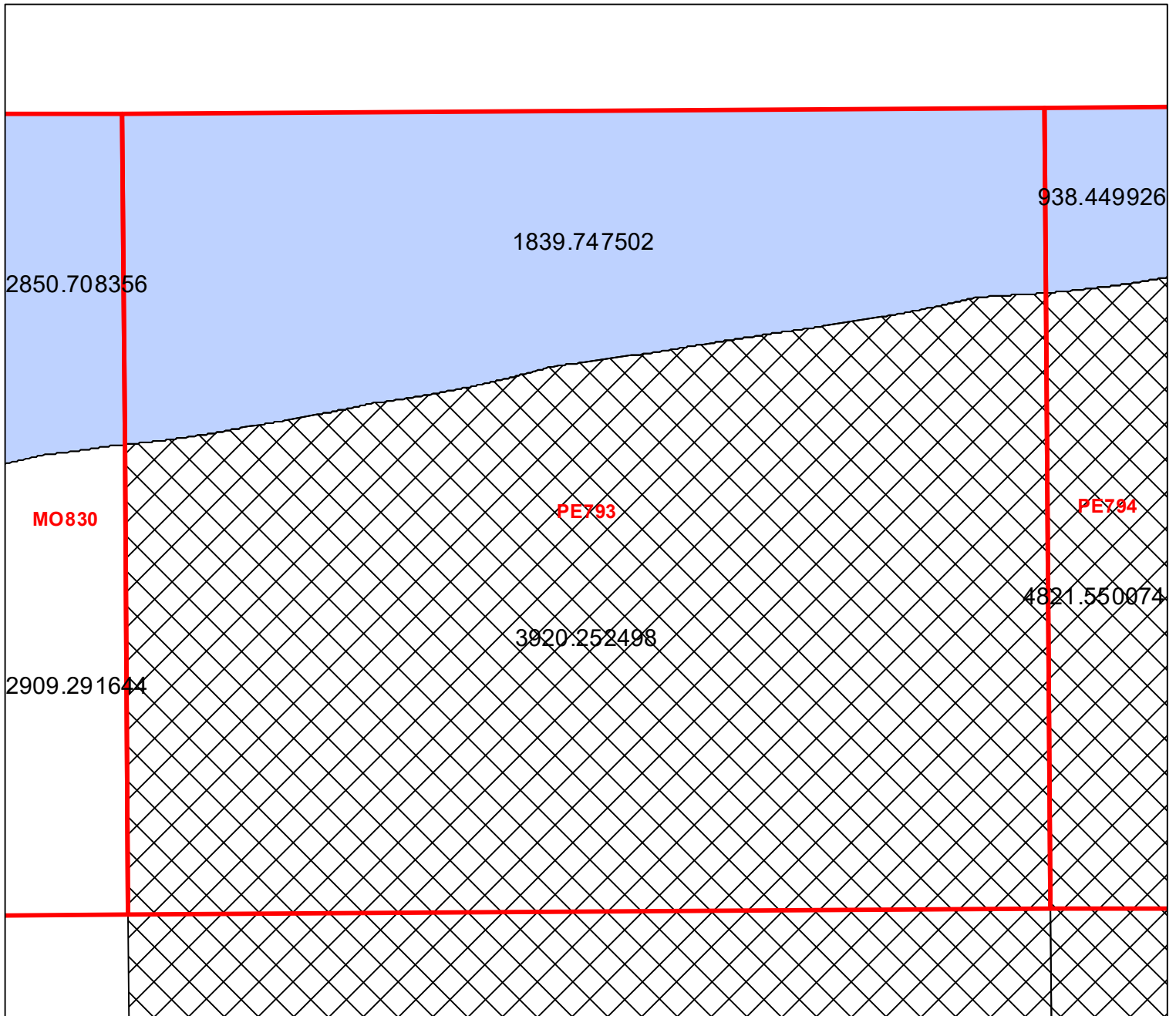
Block portion numbers are in acres

PE754

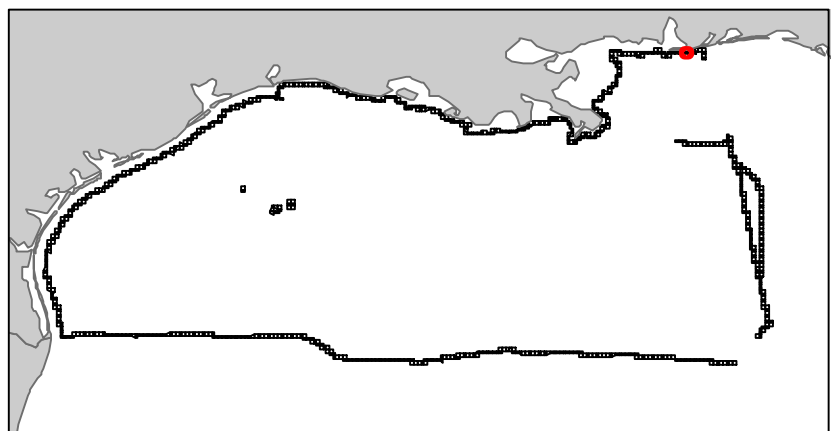
Pensacola

NH16-05

Block 793



-  Split Block
-  Deferred Portion
-  Portion Landward of the SLA
-  Portion that is Non-US Jurisdiction
-  Available Portion of Block
-  Portion Under Moratorium
-  Active Lease (Not-available)



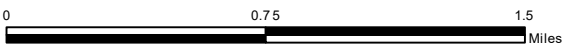
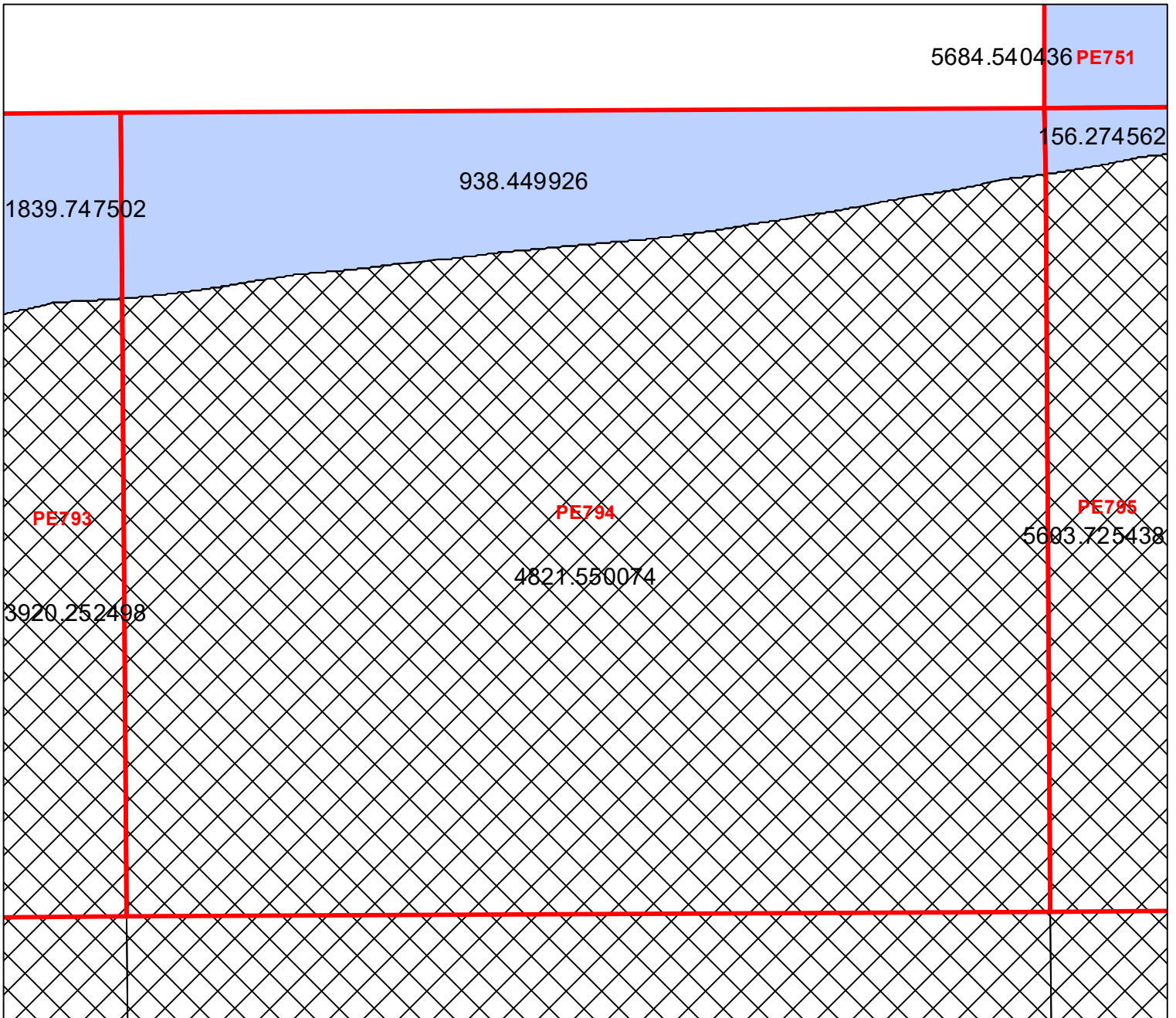
Block portion numbers are in acres

PE793

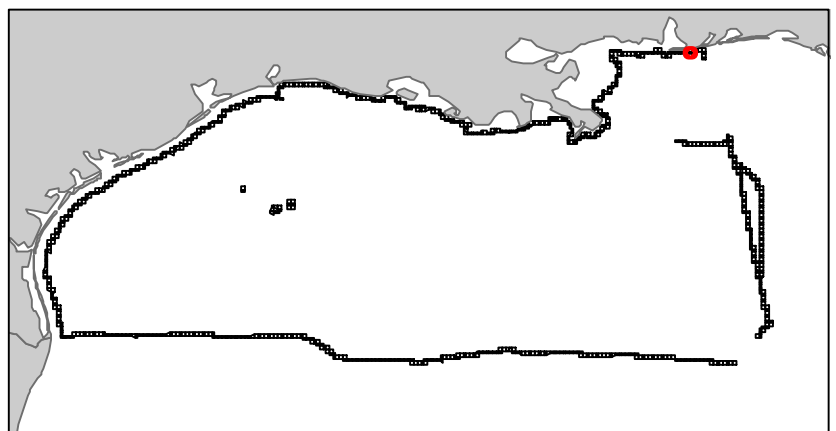
Pensacola

NH16-05

Block 794



- Split Block
- Deferred Portion
- Portion Landward of the SLA
- Portion that is Non-US Jurisdiction
- Available Portion of Block
- Portion Under Moratorium
- Active Lease (Not-available)



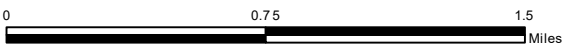
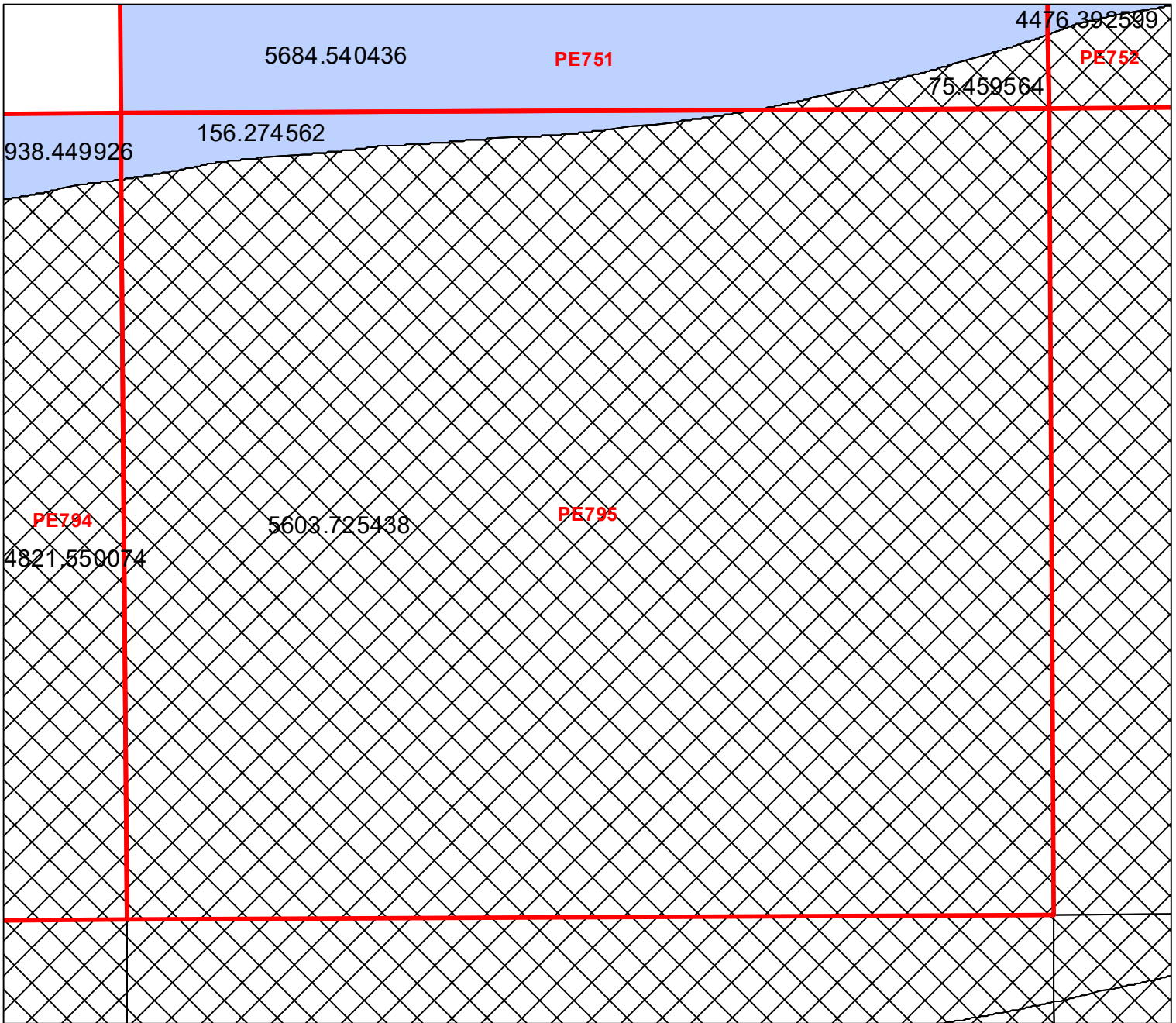
Block portion numbers are in acres







PE794

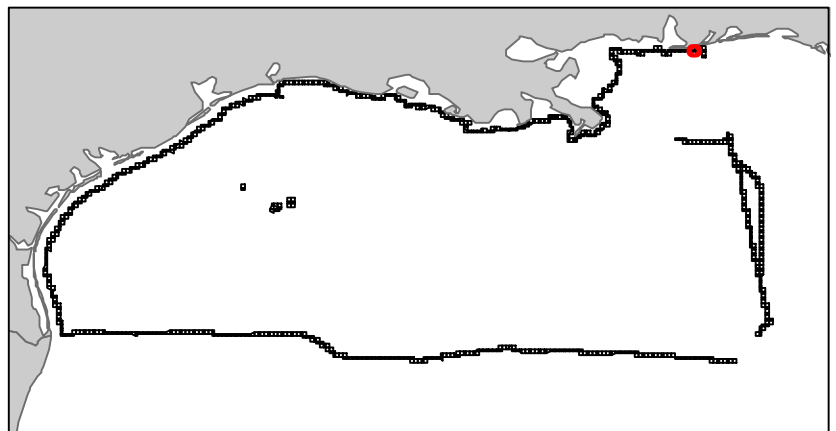
Pensacola

NH16-05

Block 795



-  Split Block
-  Deferred Portion
-  Portion Landward of the SLA
-  Portion that is Non-US Jurisdiction
-  Available Portion of Block
-  Portion Under Moratorium
-  Active Lease (Not-available)



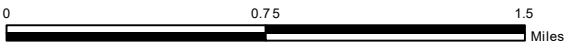
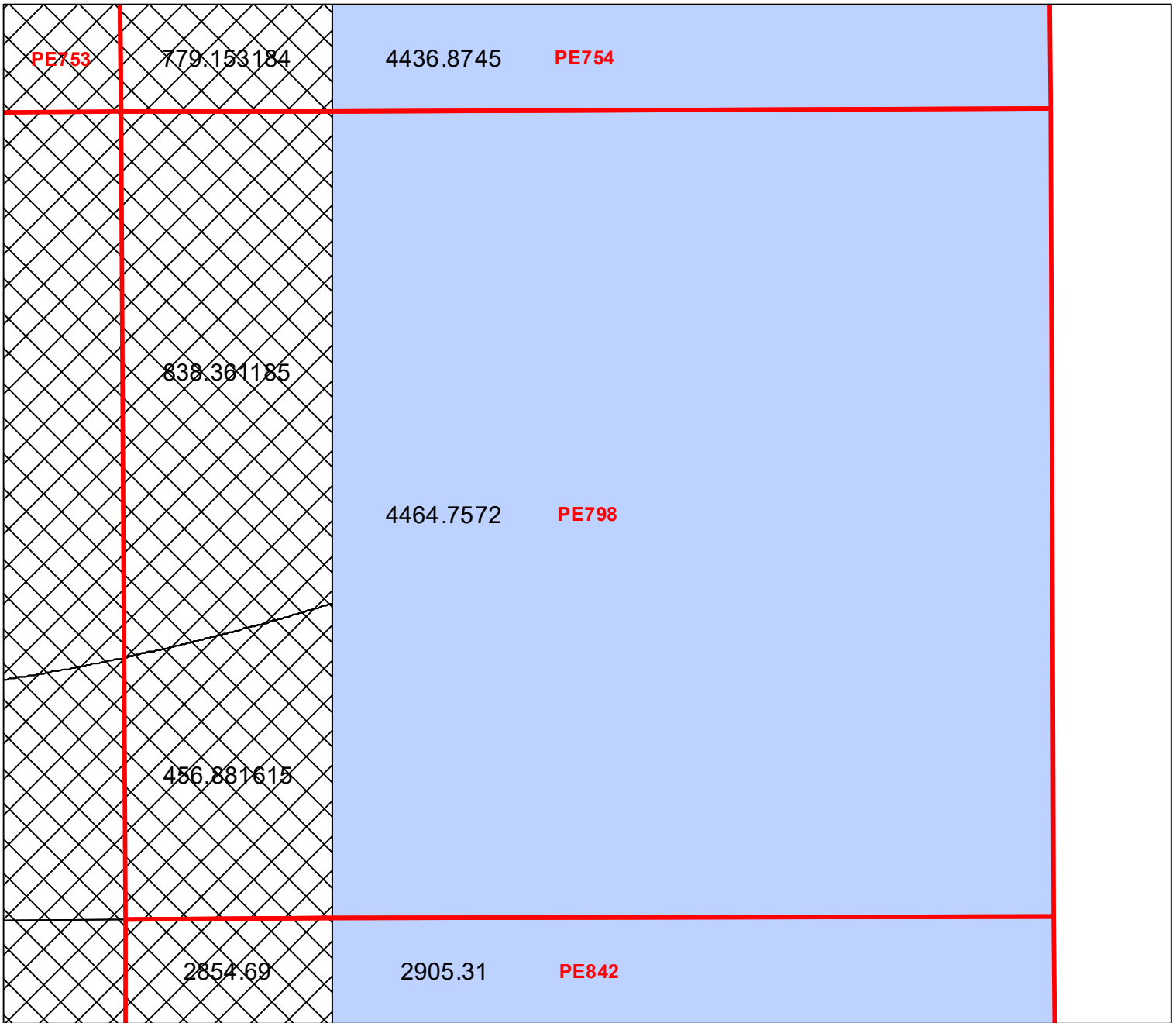
Block portion numbers are in acres






PE795

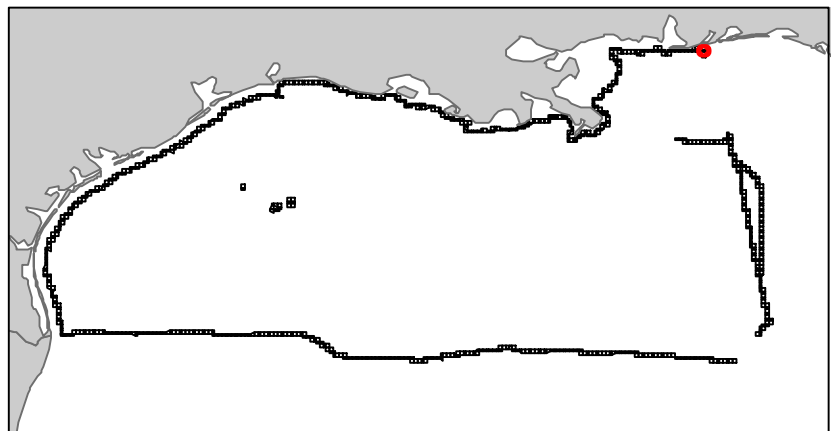
Pensacola

NH16-05

Block 798



-  Split Block
-  Deferred Portion
-  Portion Landward of the SLA
-  Portion that is Non-US Jurisdiction
-  Available Portion of Block
-  Portion Under Moratorium
-  Active Lease (Not-available)



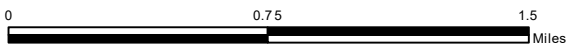
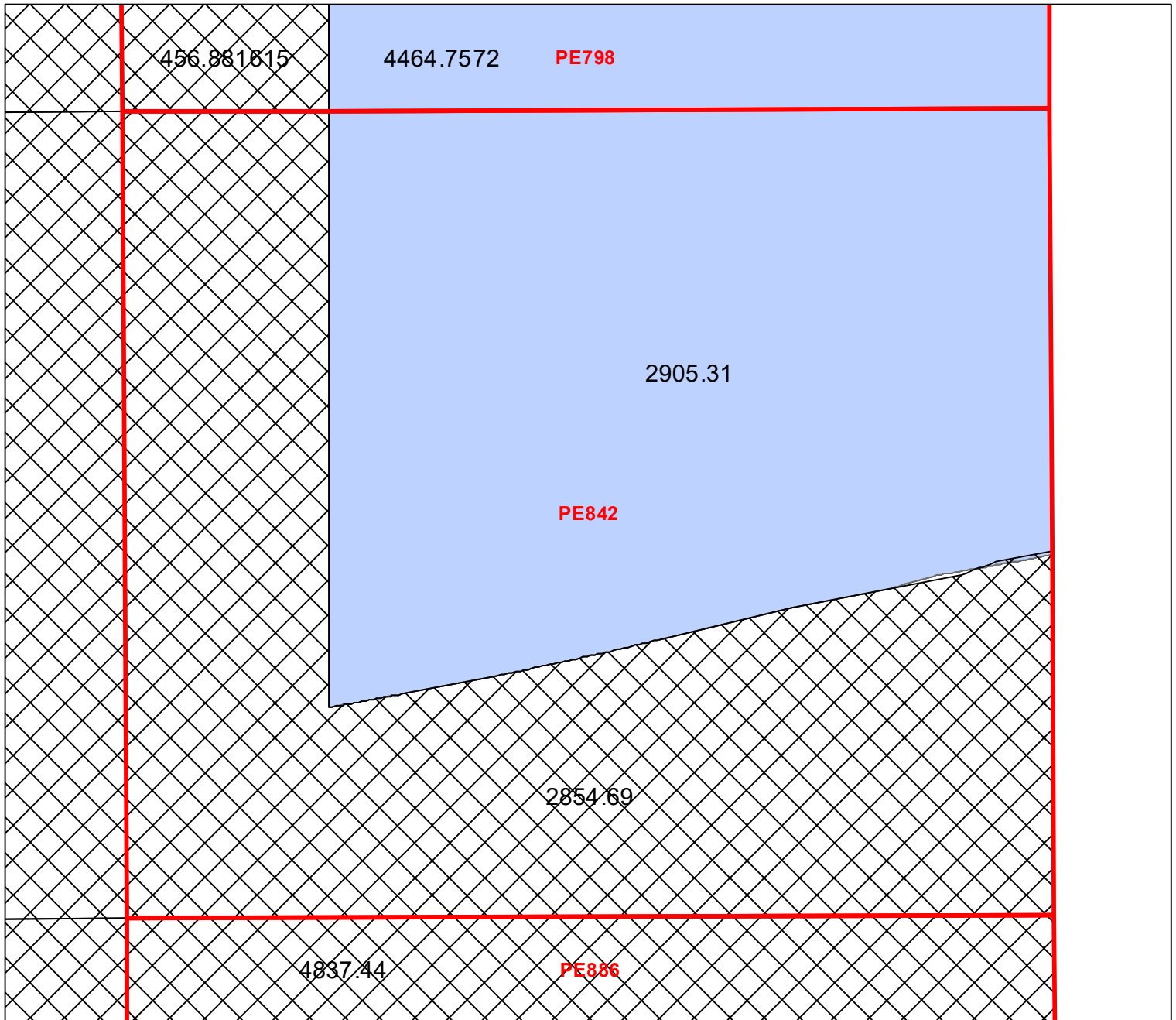
Block portion numbers are in acres

PE798

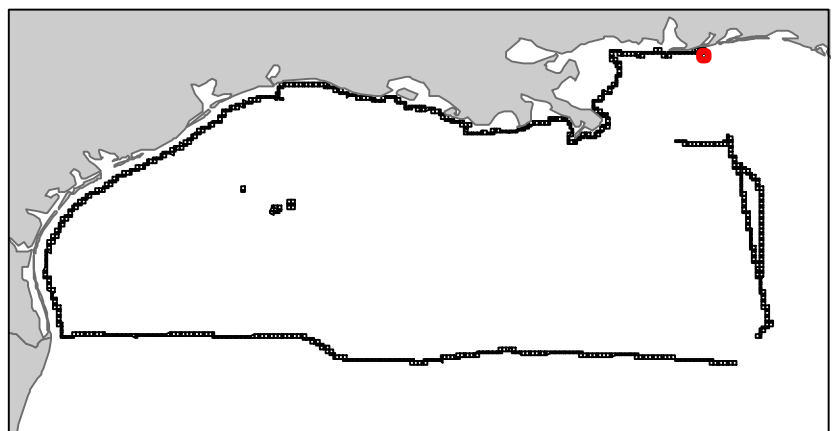
Pensacola

NH16-05

Block 842



-  Split Block
-  Deferred Portion
-  Portion Landward of the SLA
-  Portion that is Non-US Jurisdiction
-  Available Portion of Block
-  Portion Under Moratorium
-  Active Lease (Not-available)



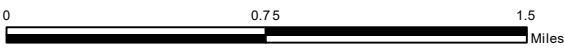
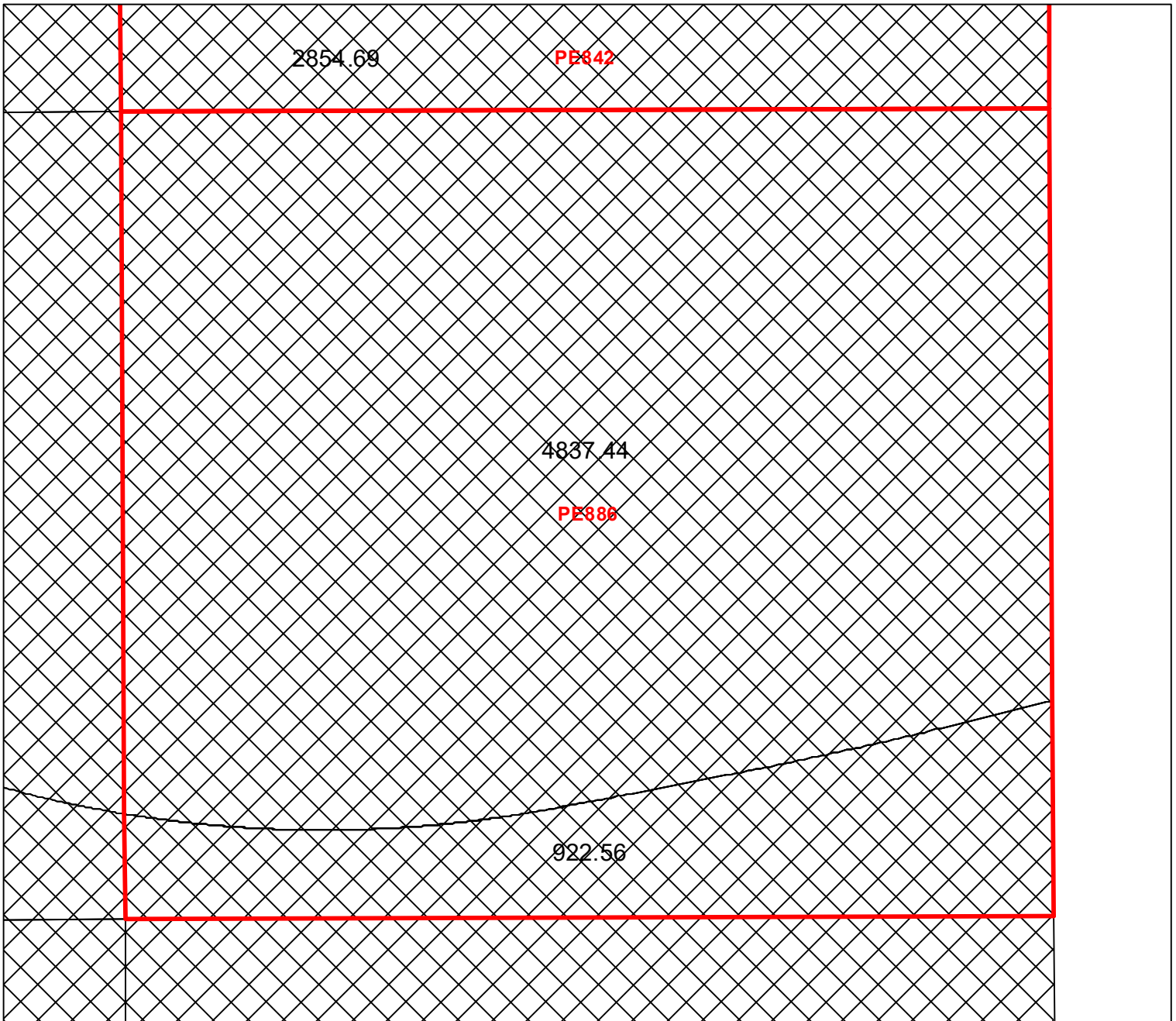
Block portion numbers are in acres




PE842

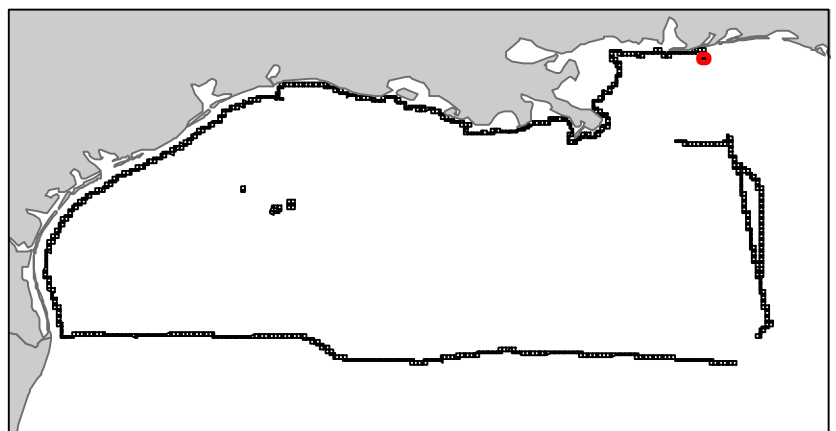
Pensacola

NH16-05

Block 886



-  Split Block
-  Deferred Portion
-  Portion Landward of the SLA
-  Portion that is Non-US Jurisdiction
-  Available Portion of Block
-  Portion Under Moratorium
-  Active Lease (Not-available)




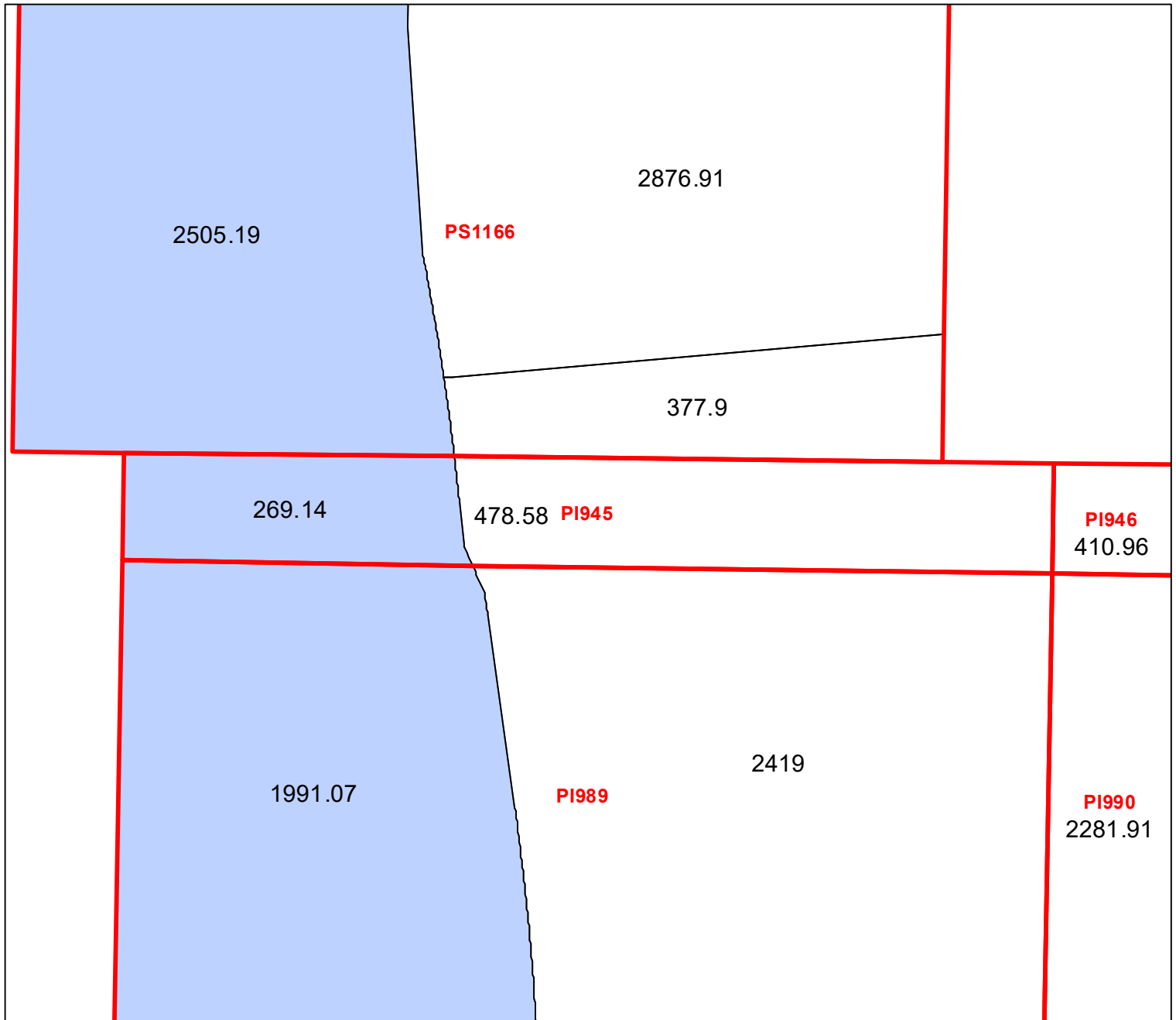
Block portion numbers are in acres

PE886

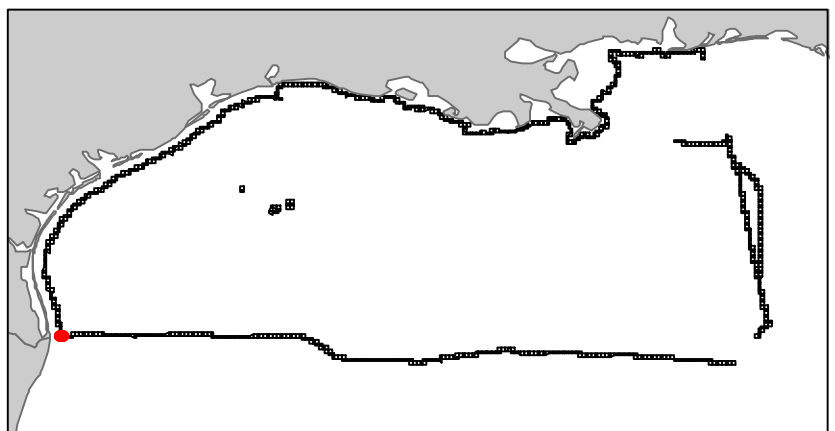
Port Isabel

NG14-06

Block 945



-  Split Block
-  Deferred Portion
-  Portion Landward of the SLA
-  Portion that is Non-US Jurisdiction
-  Available Portion of Block
-  Portion Under Moratorium
-  Active Lease (Not-available)




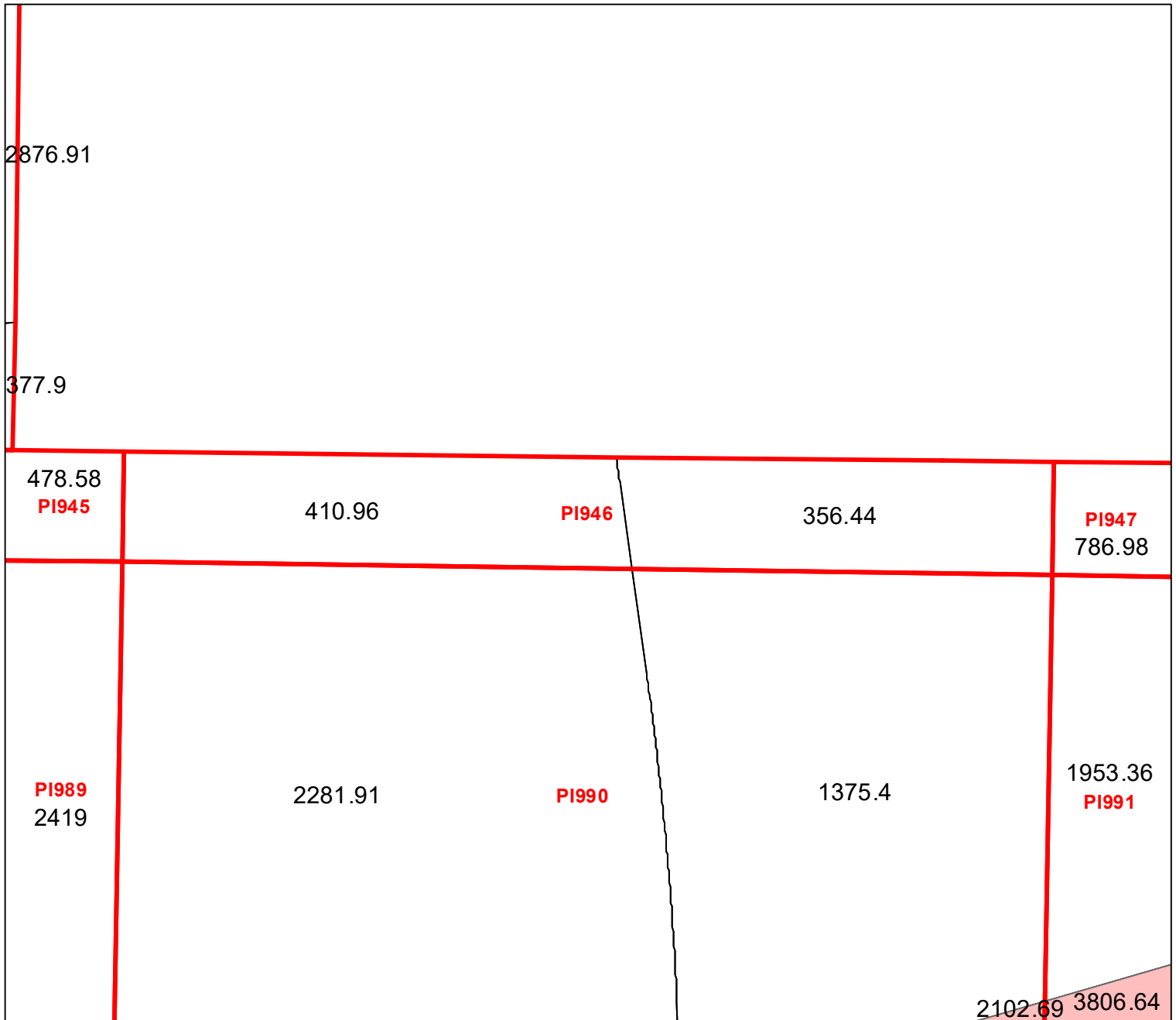
Block portion numbers are in acres

PI945

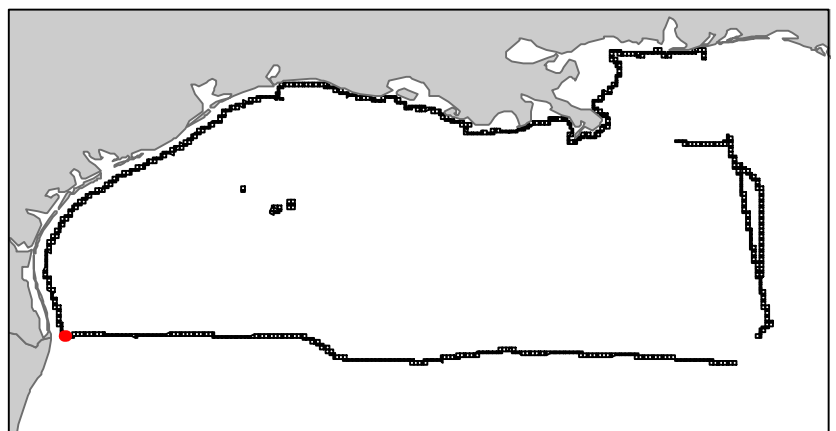
Port Isabel

NG14-06

Block 946



- Split Block
- Deferred Portion
- Portion Landward of the SLA
- Portion that is Non-US Jurisdiction
- Available Portion of Block
- Portion Under Moratorium
- Active Lease (Not-available)




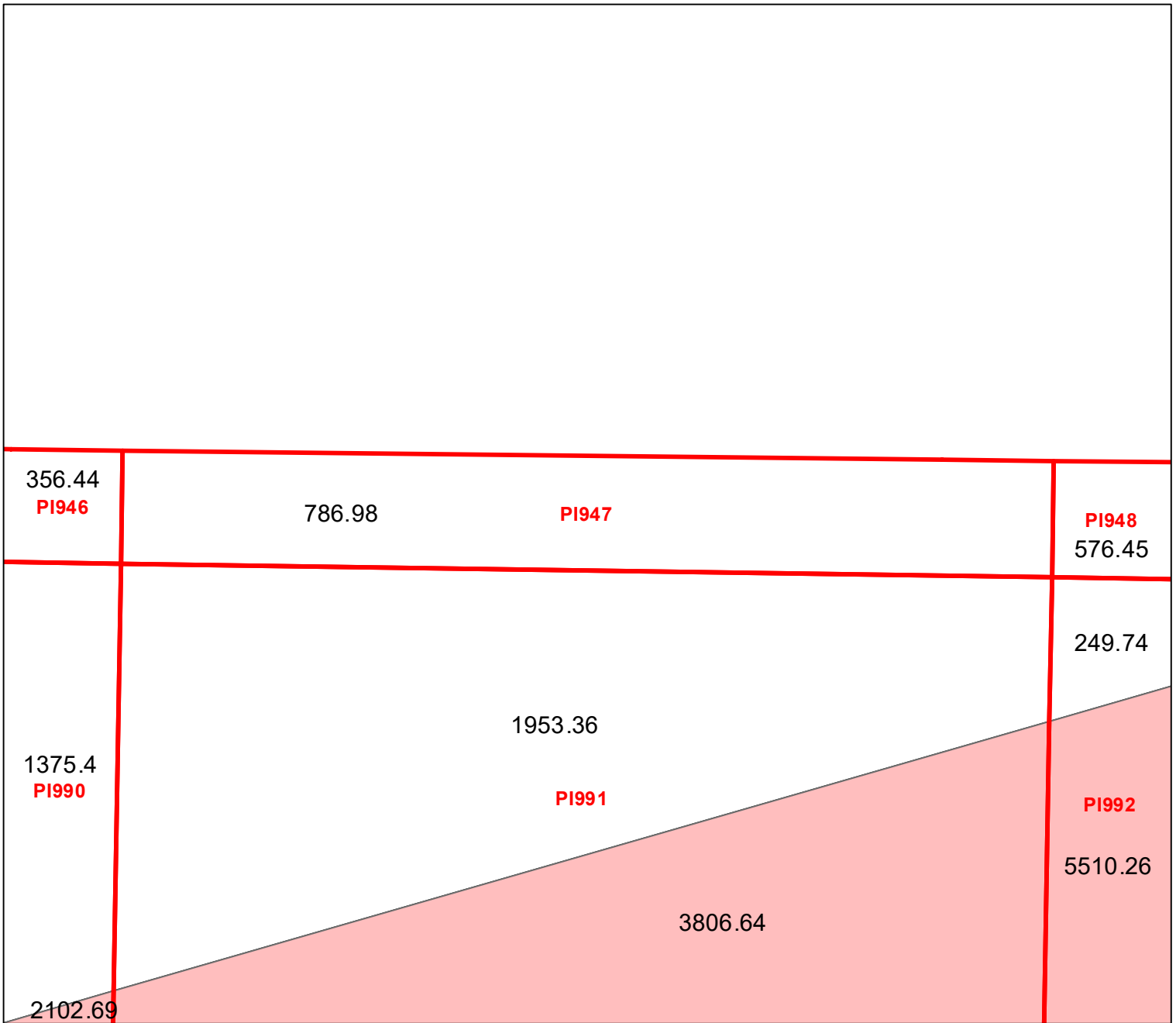
Block portion numbers are in acres


PI946

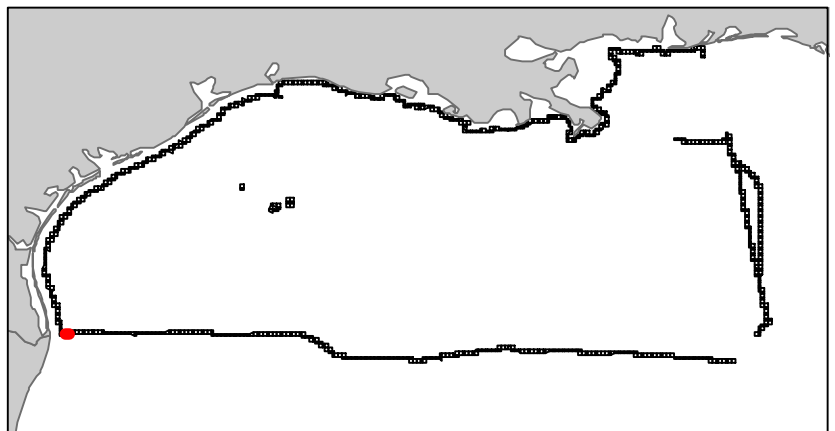
Port Isabel

NG14-06

Block 947



-  Split Block
-  Deferred Portion
-  Portion Landward of the SLA
-  Portion that is Non-US Jurisdiction
-  Available Portion of Block
-  Portion Under Moratorium
-  Active Lease (Not-available)





Block portion numbers are in acres





PI947

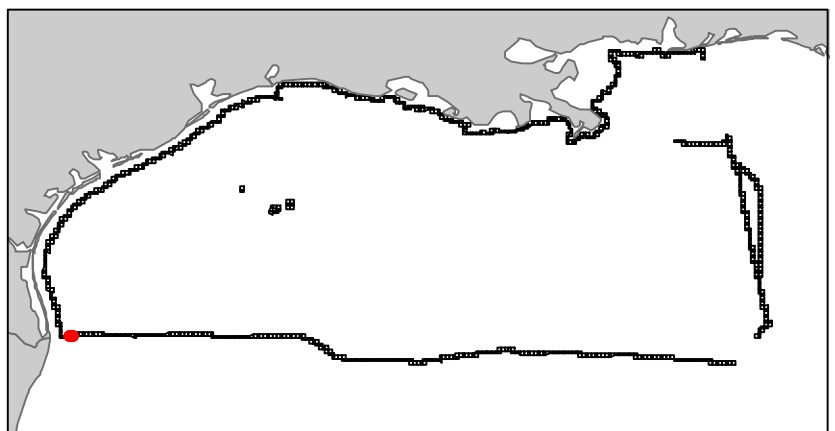
Port Isabel

NG14-06

Block 948



-  Split Block
-  Deferred Portion
-  Portion Landward of the SLA
-  Portion that is Non-US Jurisdiction
-  Available Portion of Block
-  Portion Under Moratorium
-  Active Lease (Not-available)




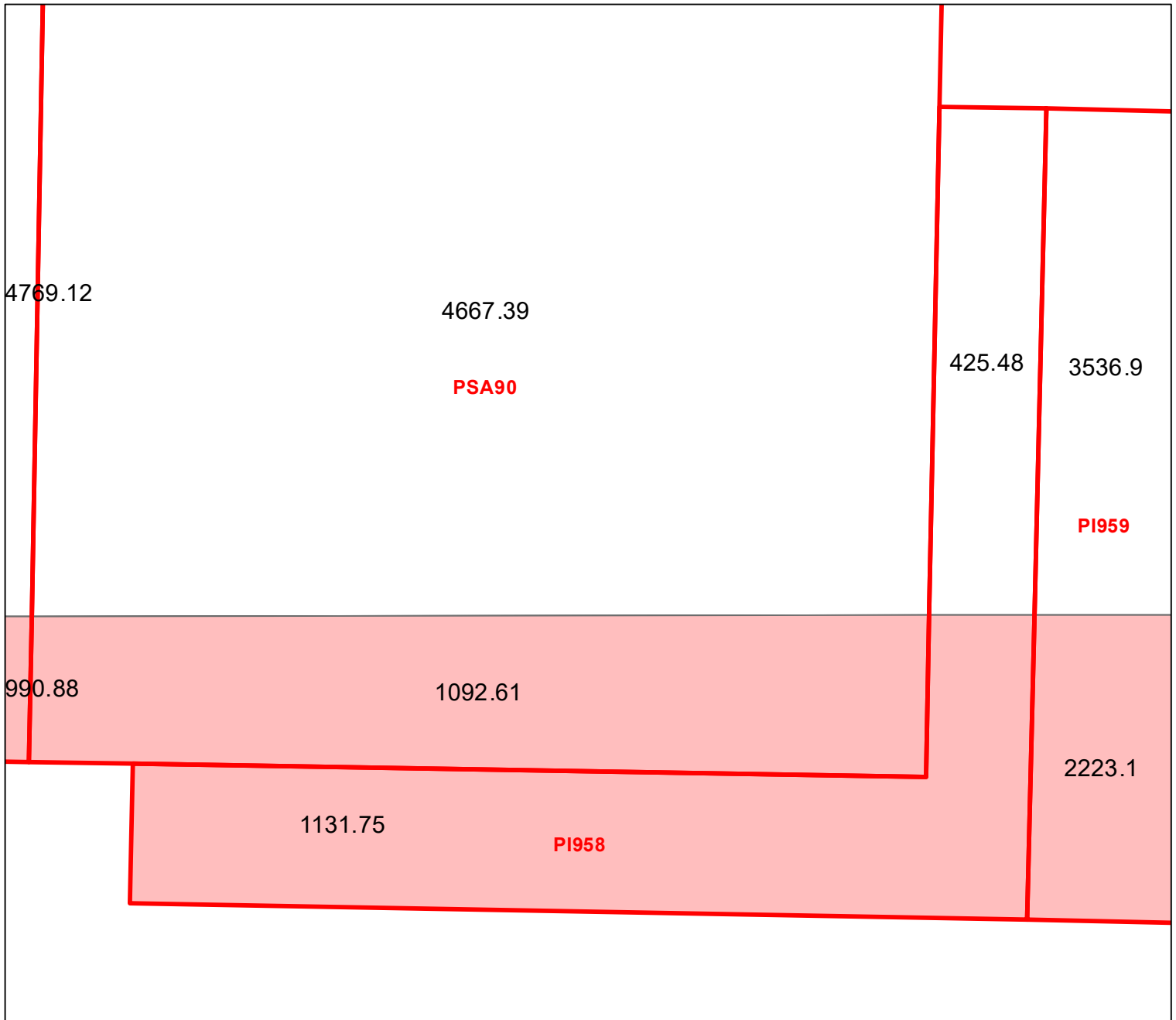
Block portion numbers are in acres

PI948

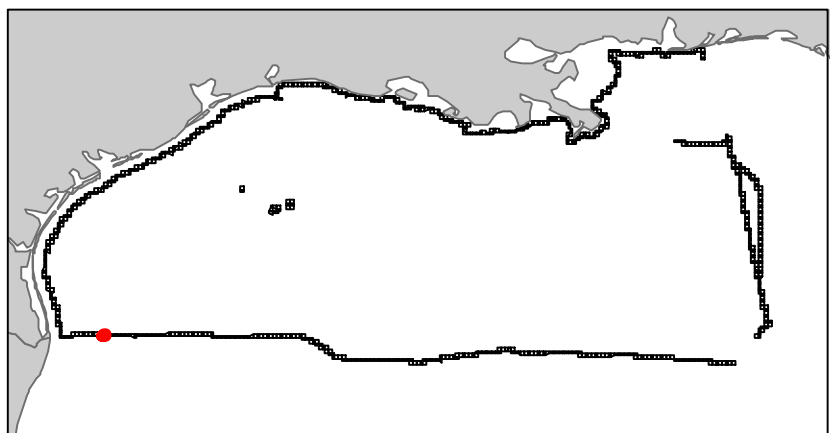
Port Isabel

NG14-06

Block 958



-  Split Block
-  Deferred Portion
-  Portion Landward of the SLA
-  Portion that is Non-US Jurisdiction
-  Available Portion of Block
-  Portion Under Moratorium
-  Active Lease (Not-available)



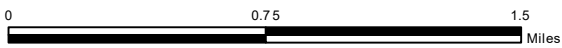
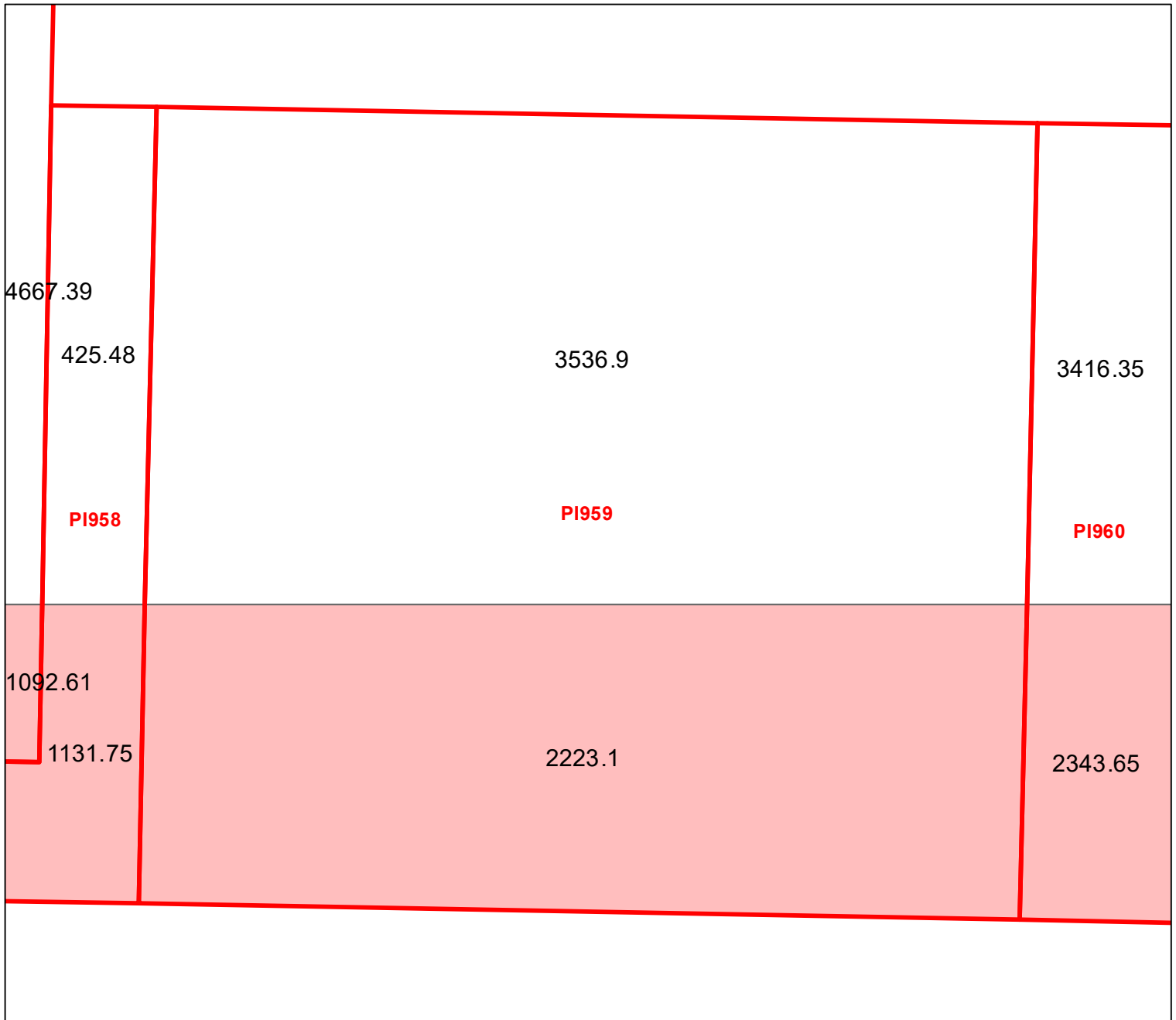
Block portion numbers are in acres

PI958

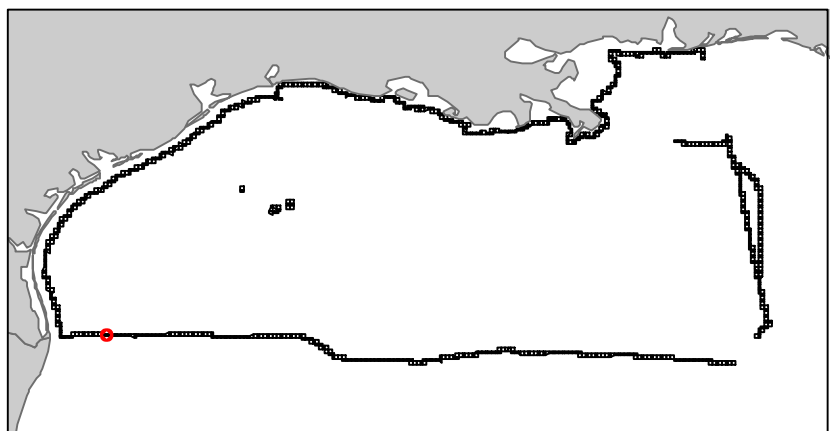
Port Isabel

NG14-06

Block 959



- Split Block
- Deferred Portion
- Portion Landward of the SLA
- Portion that is Non-US Jurisdiction
- Available Portion of Block
- Portion Under Moratorium
- Active Lease (Not-available)



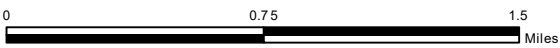
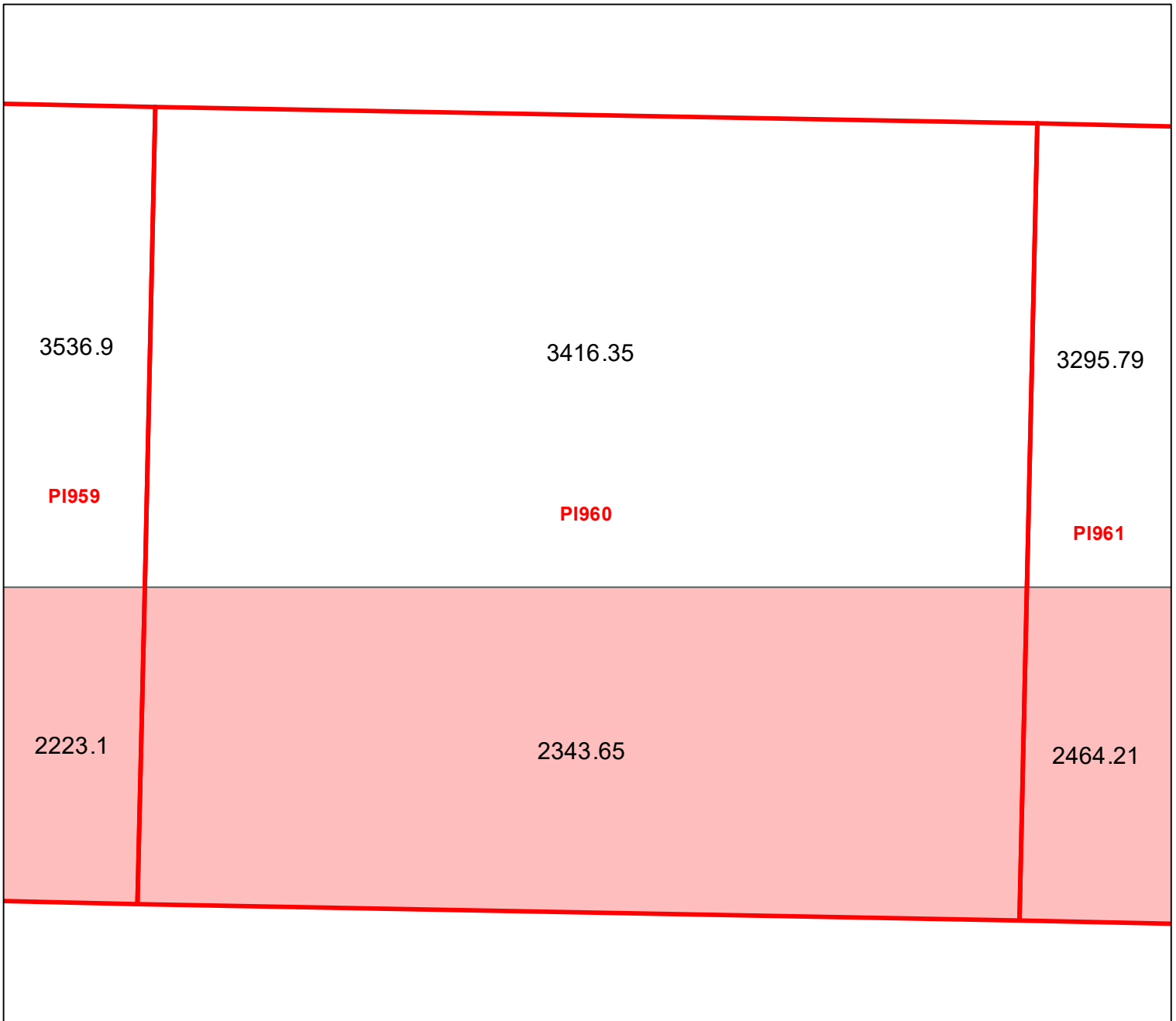
Block portion numbers are in acres








PI959

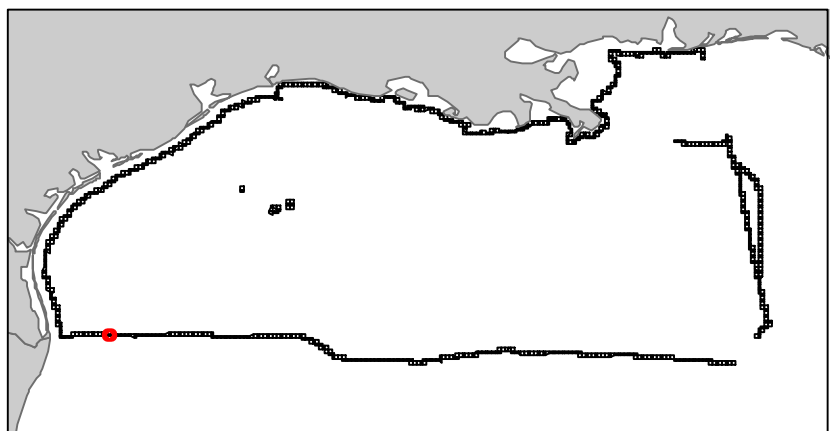
Port Isabel

NG14-06

Block 960



-  Split Block
-  Deferred Portion
-  Portion Landward of the SLA
-  Portion that is Non-US Jurisdiction
-  Available Portion of Block
-  Portion Under Moratorium
-  Active Lease (Not-available)



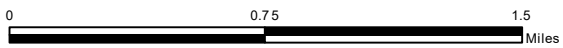
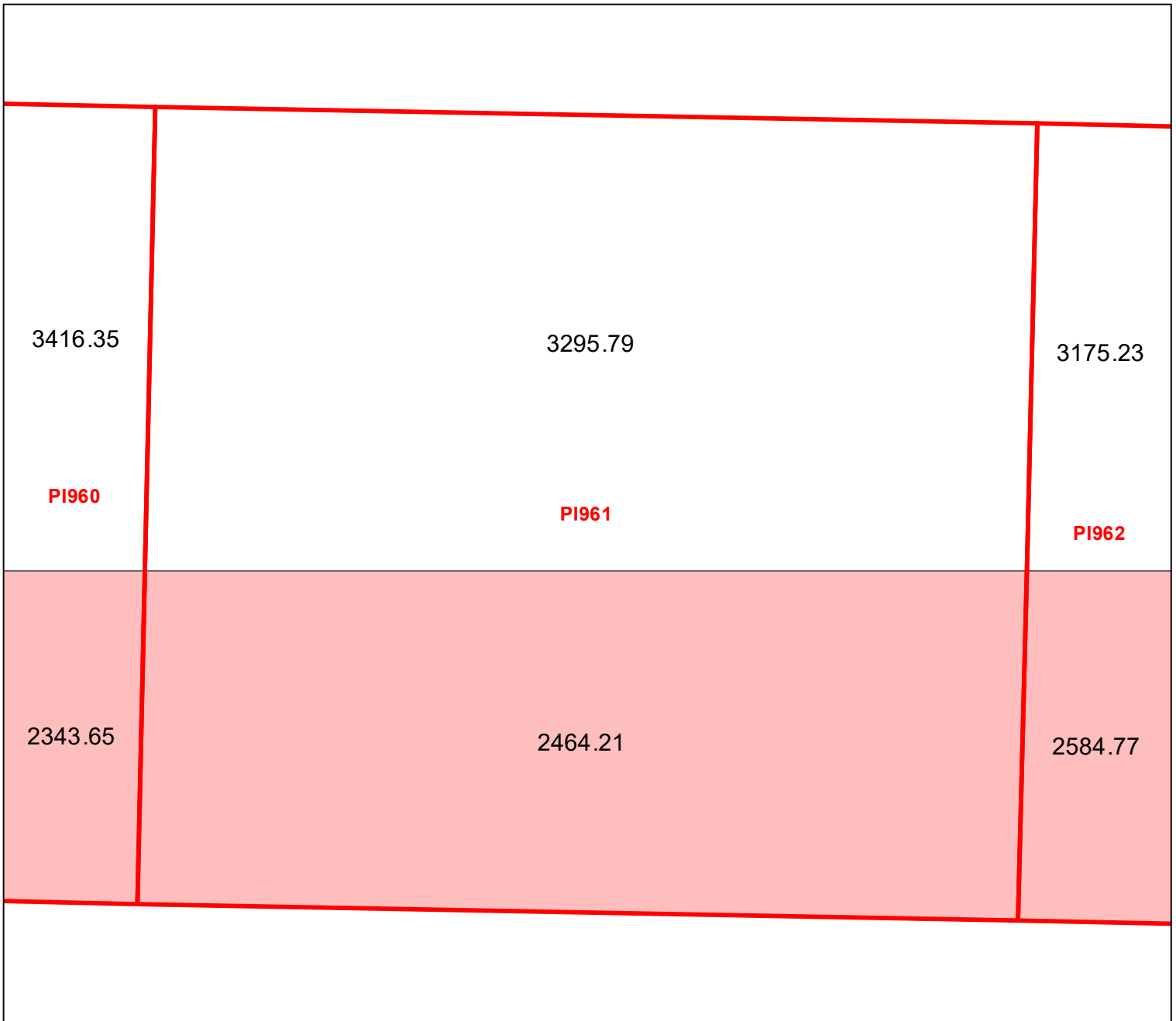
Block portion numbers are in acres



PI960

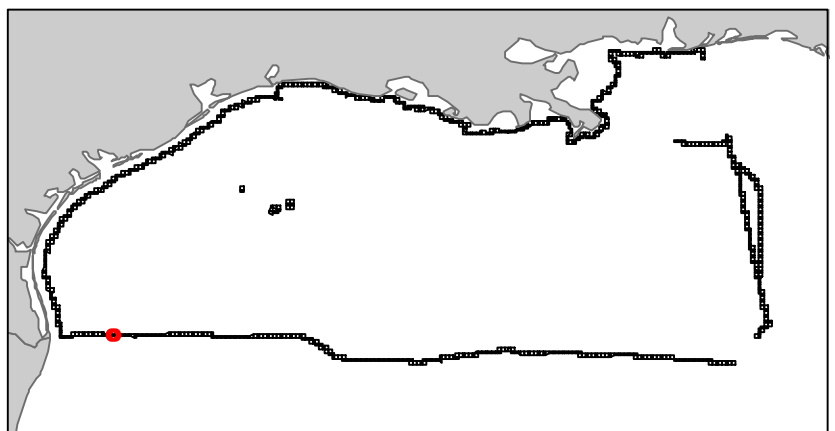
Port Isabel

NG14-06

Block 961



-  Split Block
-  Deferred Portion
-  Portion Landward of the SLA
-  Portion that is Non-US Jurisdiction
-  Available Portion of Block
-  Portion Under Moratorium
-  Active Lease (Not-available)




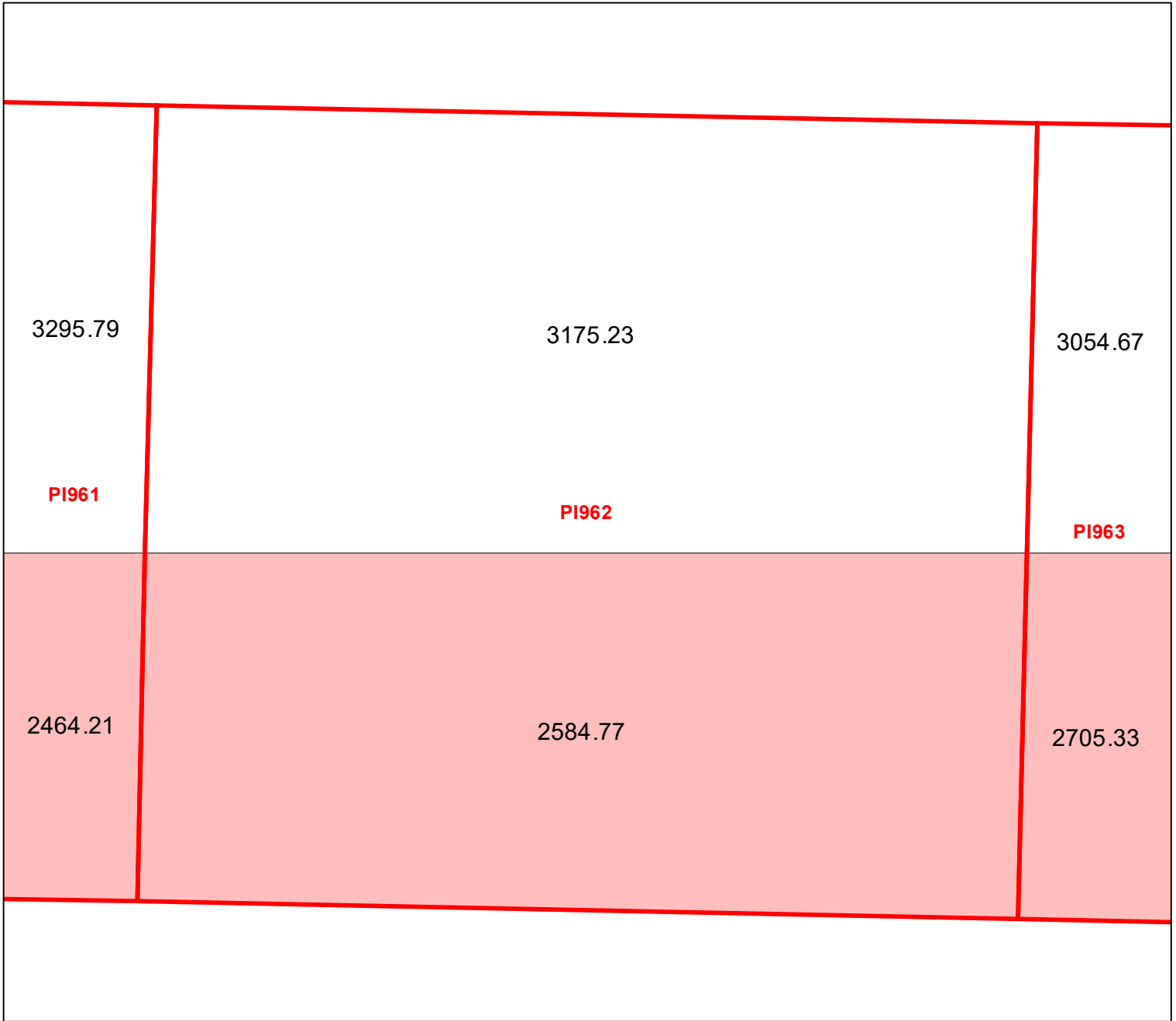
Block portion numbers are in acres





PI961

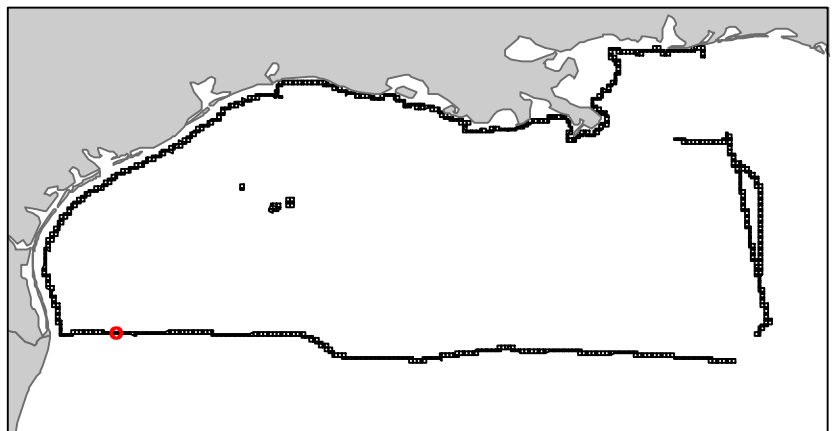
Port Isabel

NG14-06

Block 962



-  Split Block
-  Deferred Portion
-  Portion Landward of the SLA
-  Portion that is Non-US Jurisdiction
-  Available Portion of Block
-  Portion Under Moratorium
-  Active Lease (Not-available)




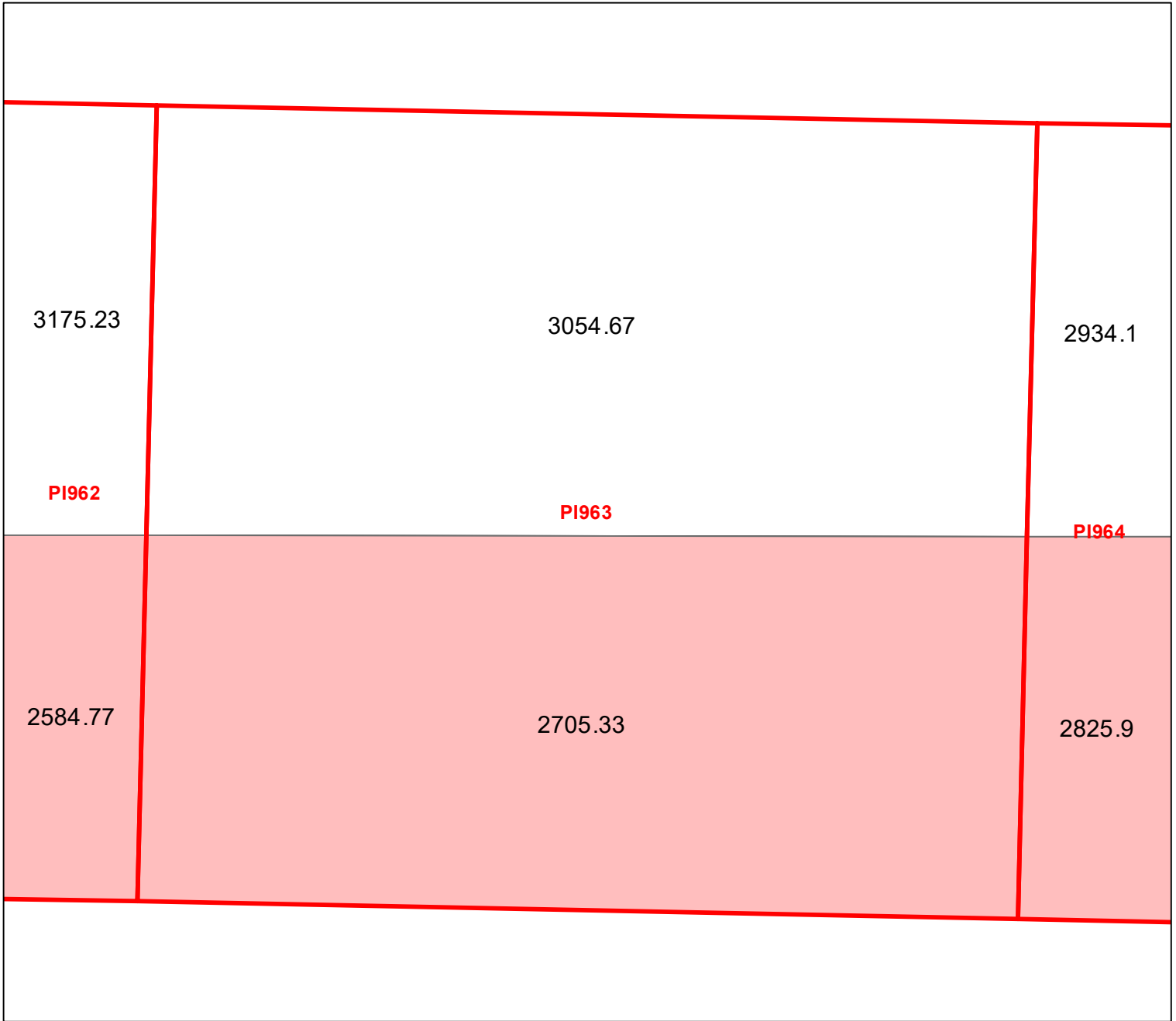
Block portion numbers are in acres







PI962

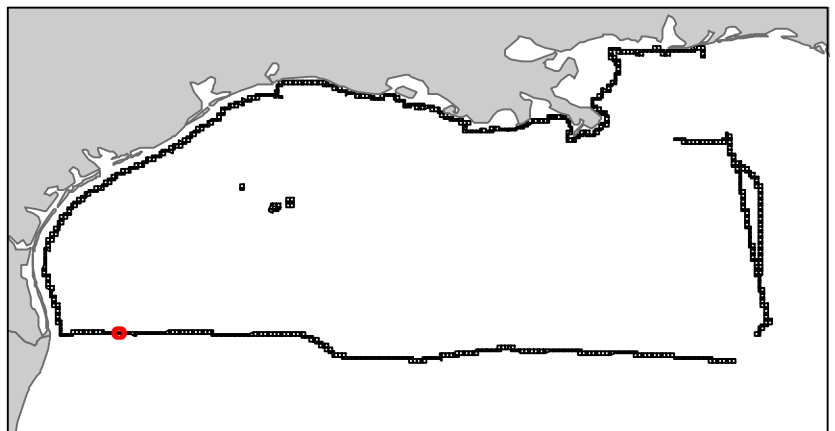
Port Isabel

NG14-06

Block 963



-  Split Block
-  Deferred Portion
-  Portion Landward of the SLA
-  Portion that is Non-US Jurisdiction
-  Available Portion of Block
-  Portion Under Moratorium
-  Active Lease (Not-available)




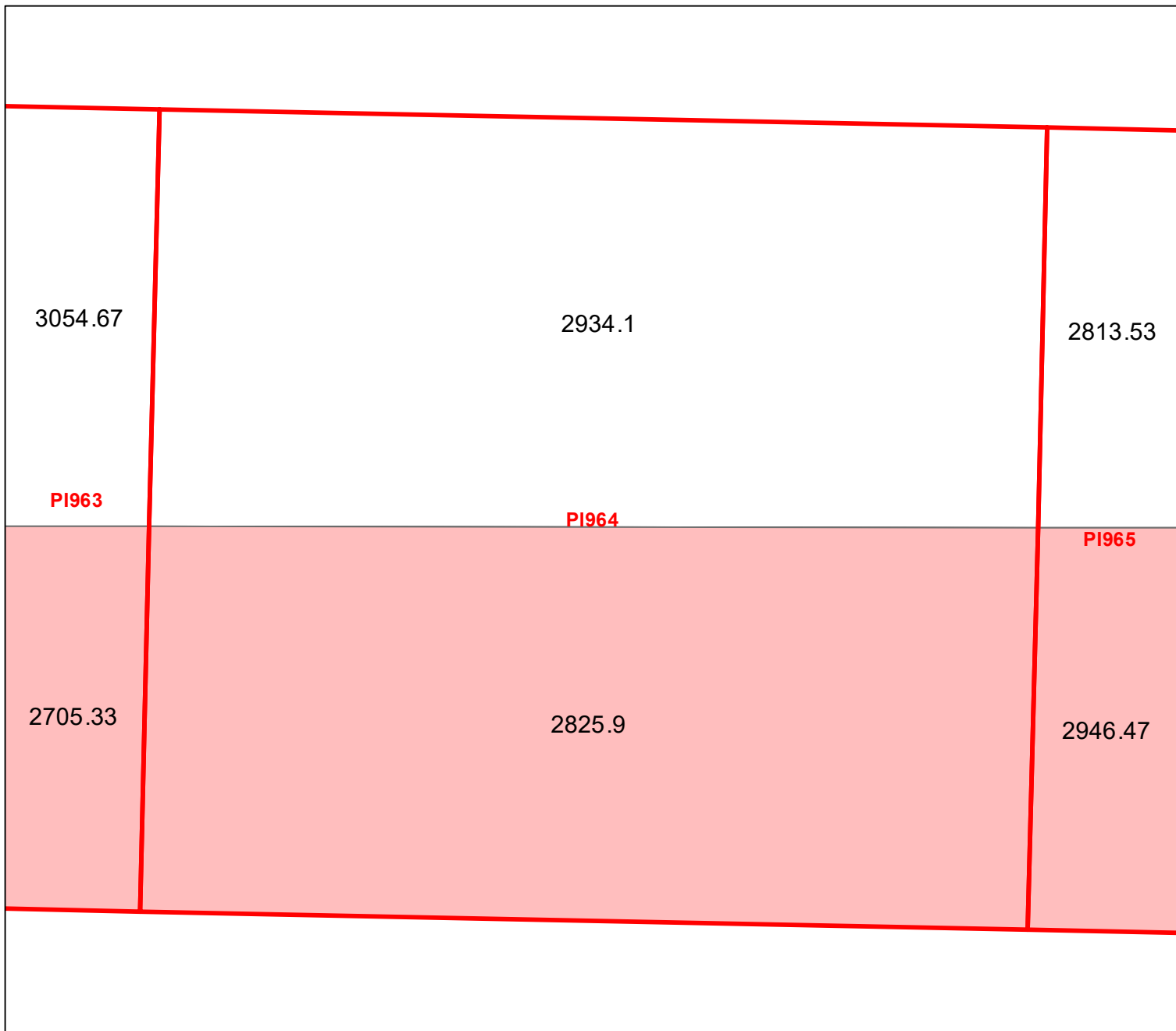

Block portion numbers are in acres

PI963

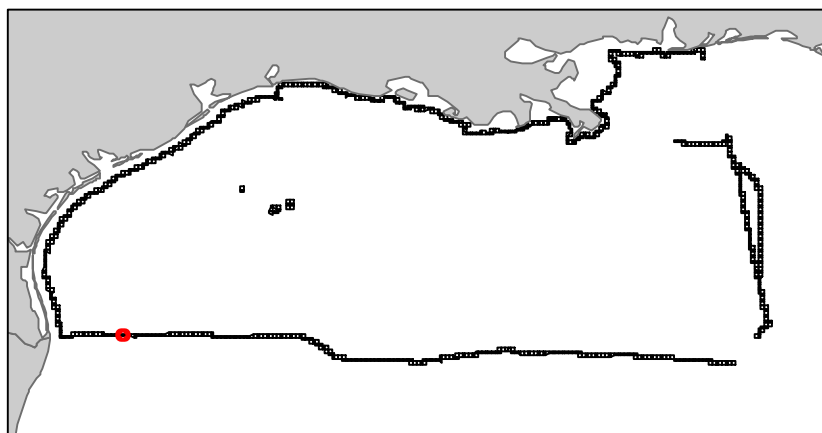
Port Isabel

NG14-06

Block 964



-  Split Block
-  Deferred Portion
-  Portion Landward of the SLA
-  Portion that is Non-US Jurisdiction
-  Available Portion of Block
-  Portion Under Moratorium
-  Active Lease (Not-available)




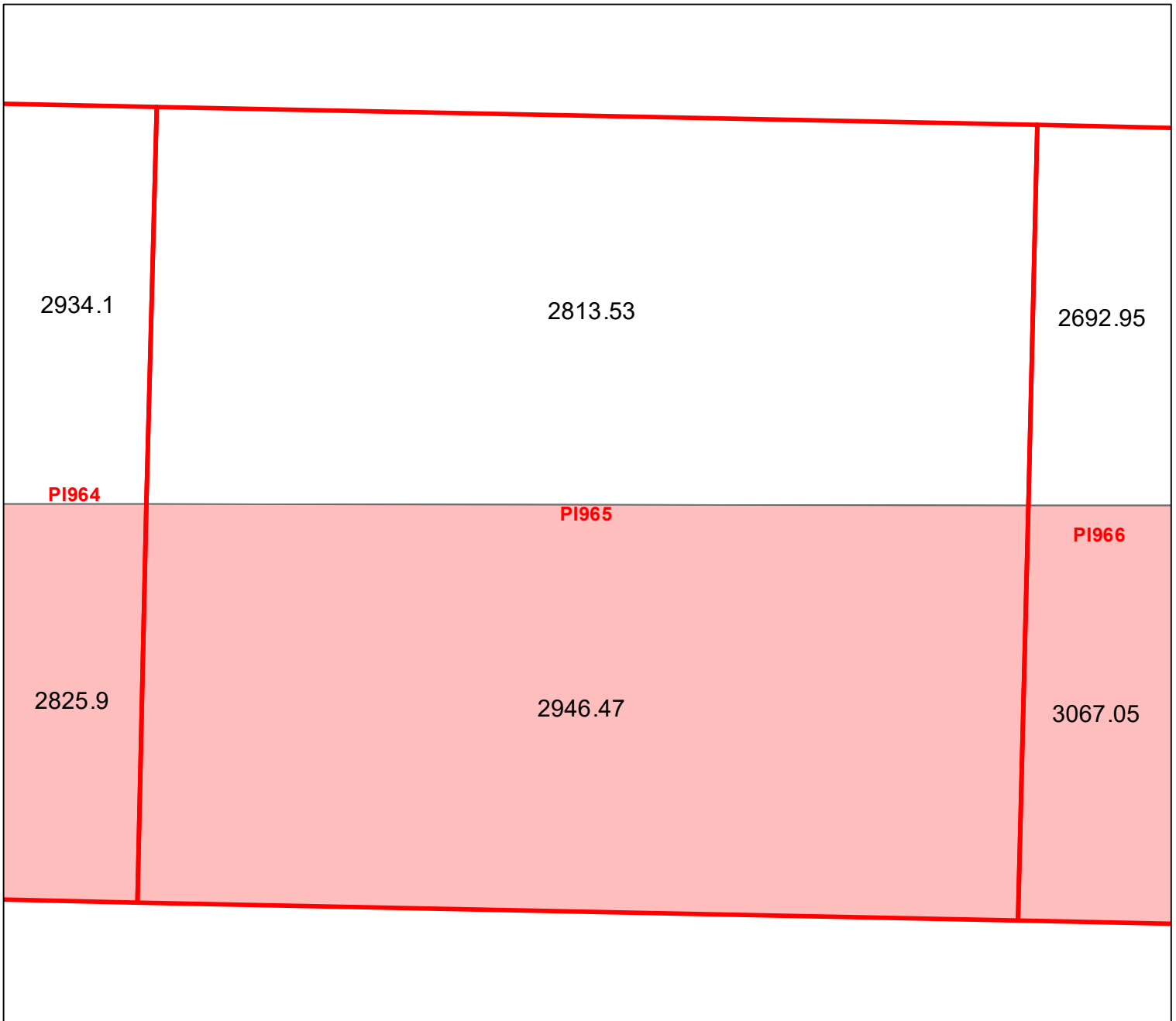
Block portion numbers are in acres






PI964

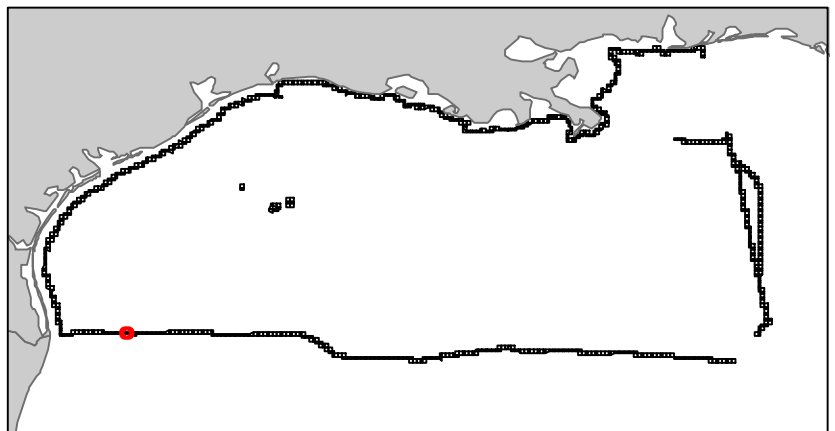
Port Isabel

NG14-06

Block 965



-  Split Block
-  Deferred Portion
-  Portion Landward of the SLA
-  Portion that is Non-US Jurisdiction
-  Available Portion of Block
-  Portion Under Moratorium
-  Active Lease (Not-available)




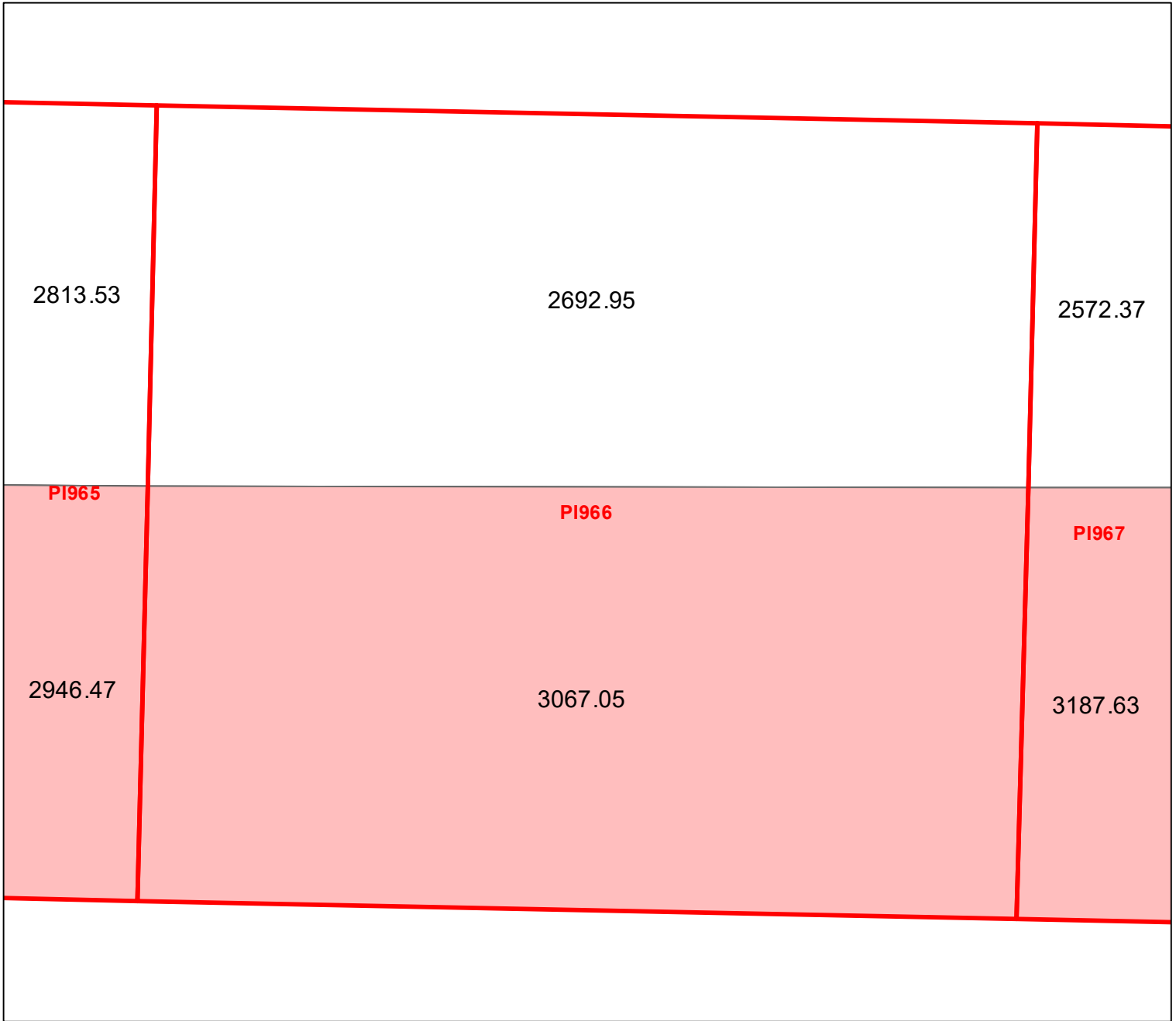
Block portion numbers are in acres




PI965

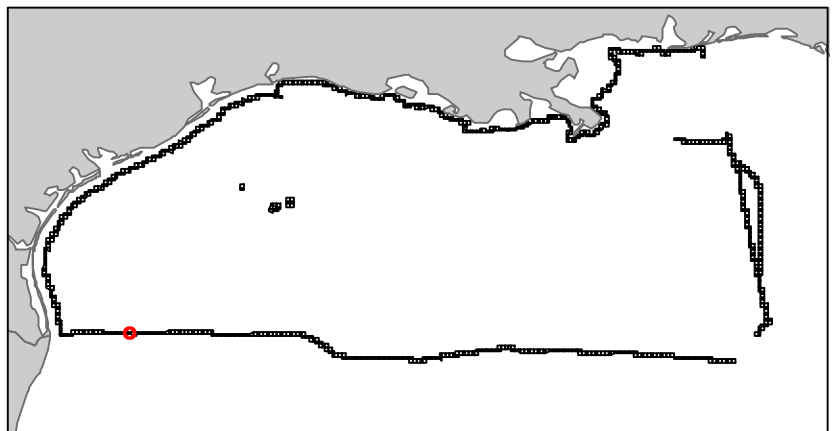
Port Isabel

NG14-06

Block 966



-  Split Block
-  Deferred Portion
-  Portion Landward of the SLA
-  Portion that is Non-US Jurisdiction
-  Available Portion of Block
-  Portion Under Moratorium
-  Active Lease (Not-available)



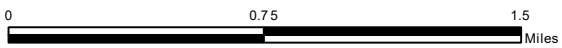
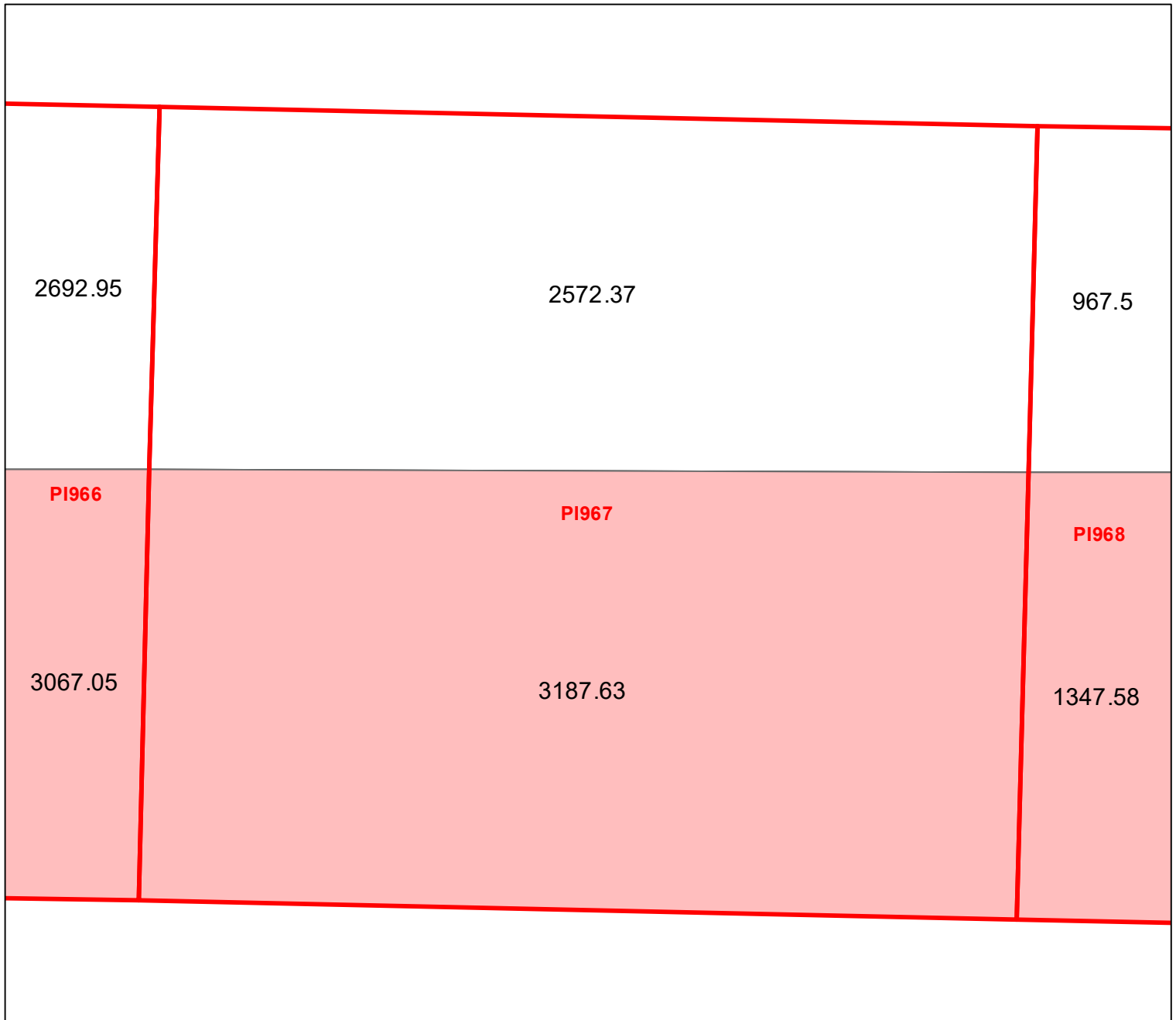
Block portion numbers are in acres

PI966

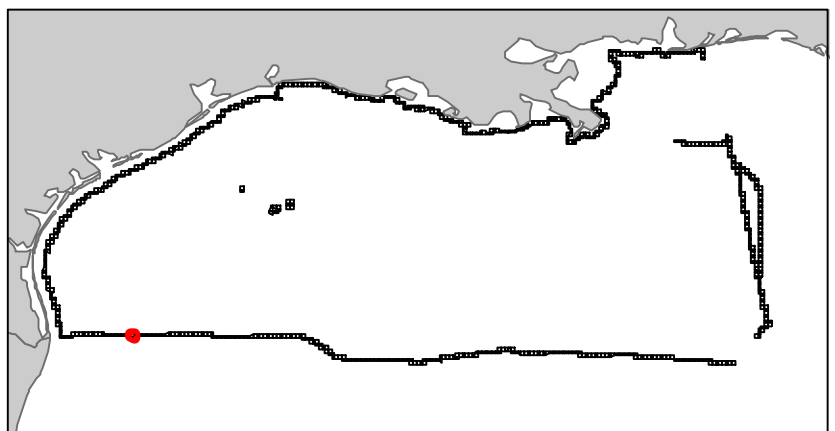
Port Isabel

NG14-06

Block 967



-  Split Block
-  Deferred Portion
-  Portion Landward of the SLA
-  Portion that is Non-US Jurisdiction
-  Available Portion of Block
-  Portion Under Moratorium
-  Active Lease (Not-available)



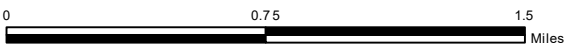
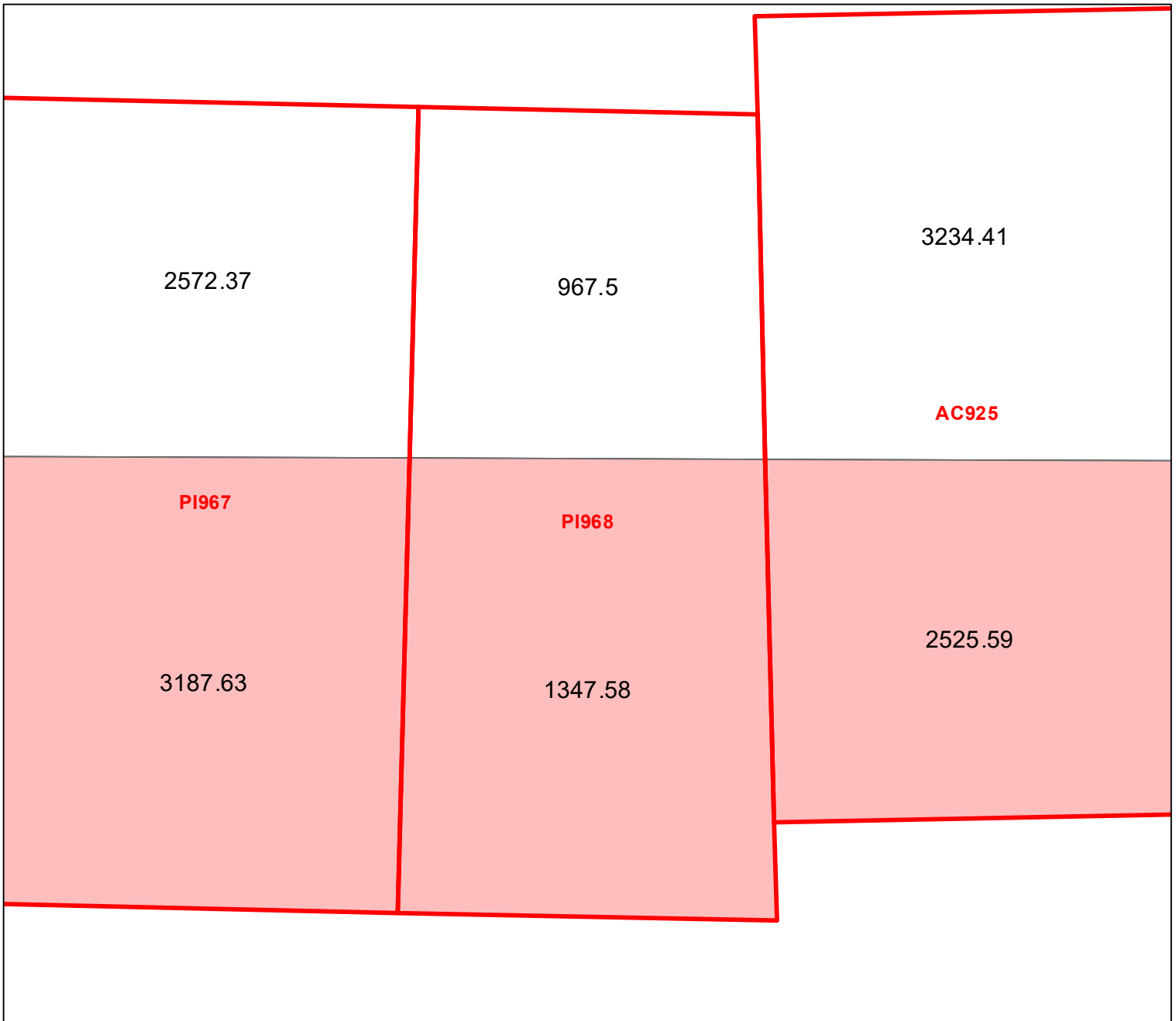
Block portion numbers are in acres

PI967

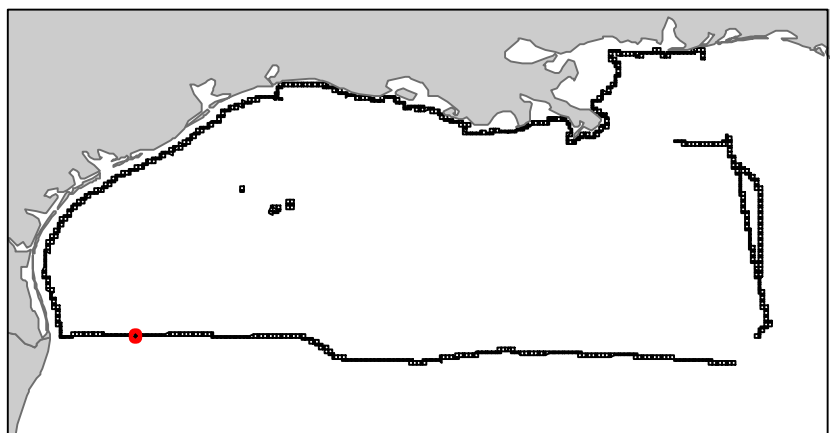
Port Isabel

NG14-06

Block 968



-  Split Block
-  Deferred Portion
-  Portion Landward of the SLA
-  Portion that is Non-US Jurisdiction
-  Available Portion of Block
-  Portion Under Moratorium
-  Active Lease (Not-available)



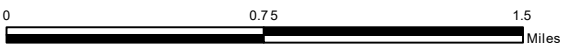
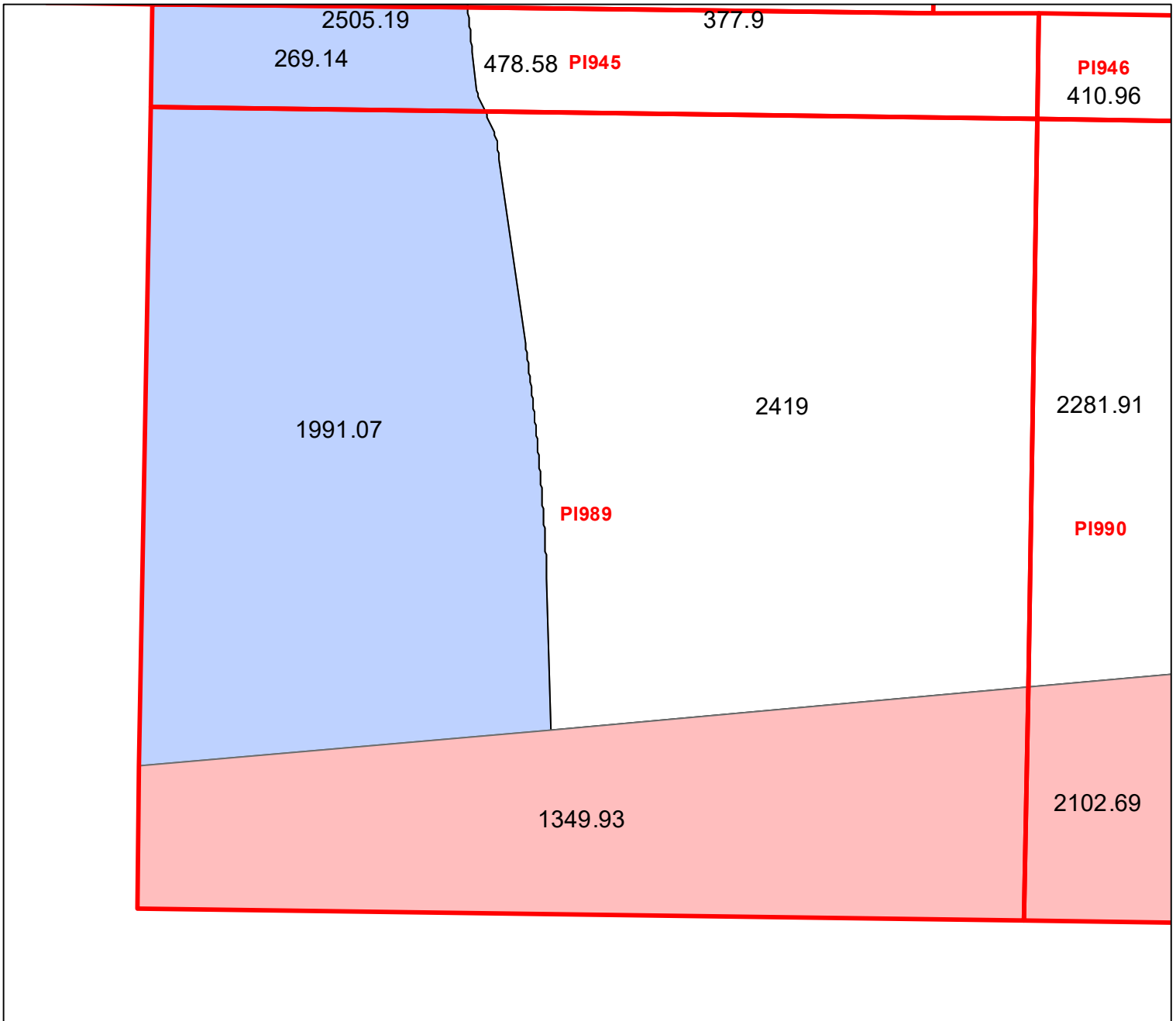
Block portion numbers are in acres

PI968

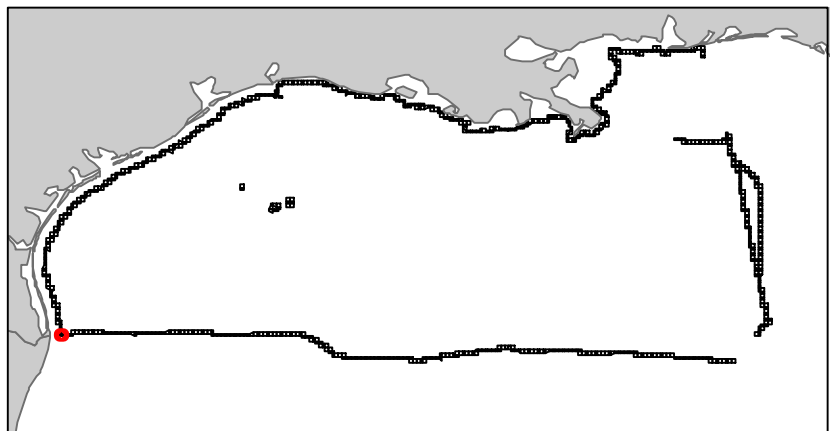
Port Isabel

NG14-06

Block 989



- Split Block
- Deferred Portion
- Portion Landward of the SLA
- Portion that is Non-US Jurisdiction
- Available Portion of Block
- Portion Under Moratorium
- Active Lease (Not-available)




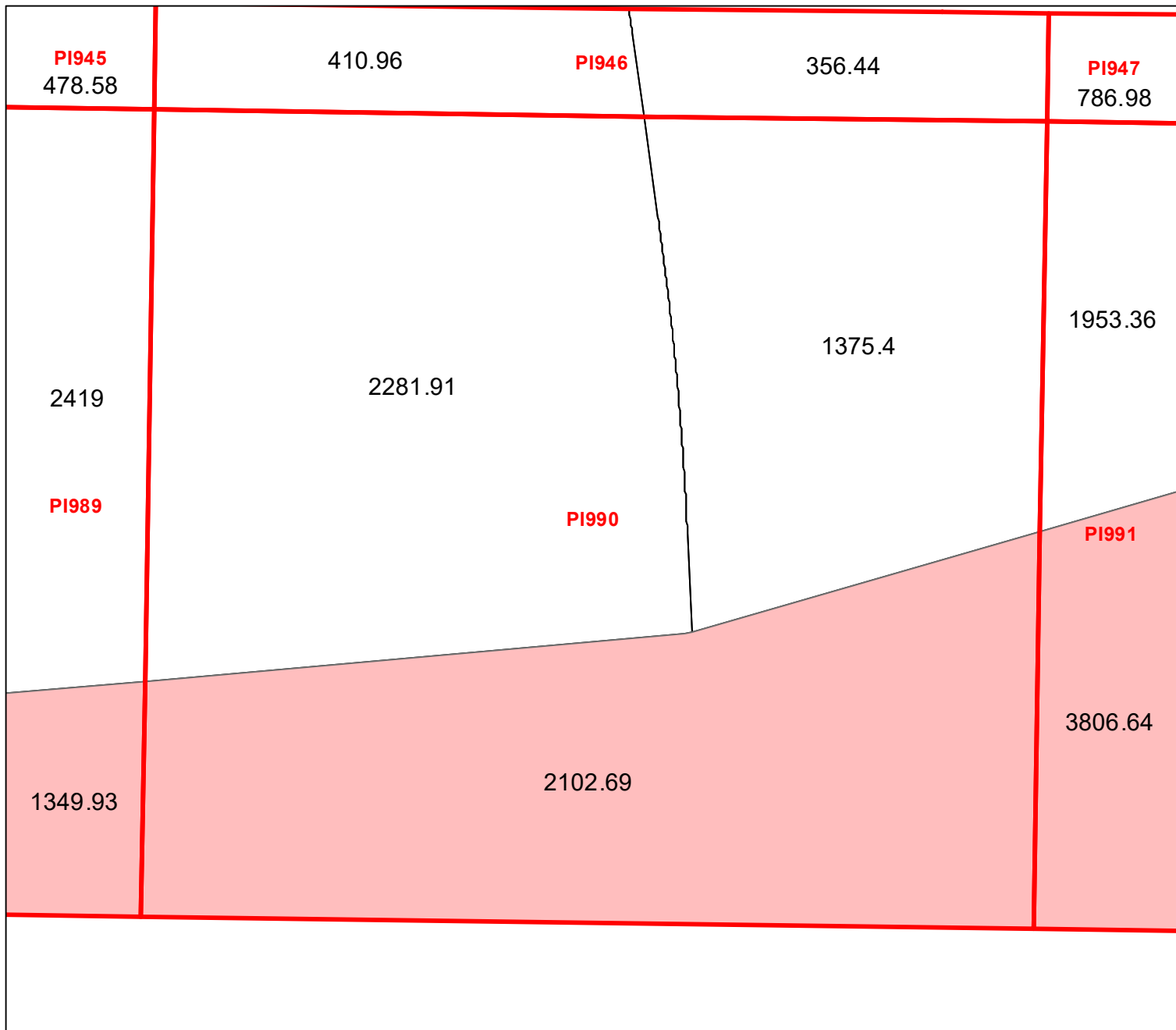

Block portion numbers are in acres

PI989

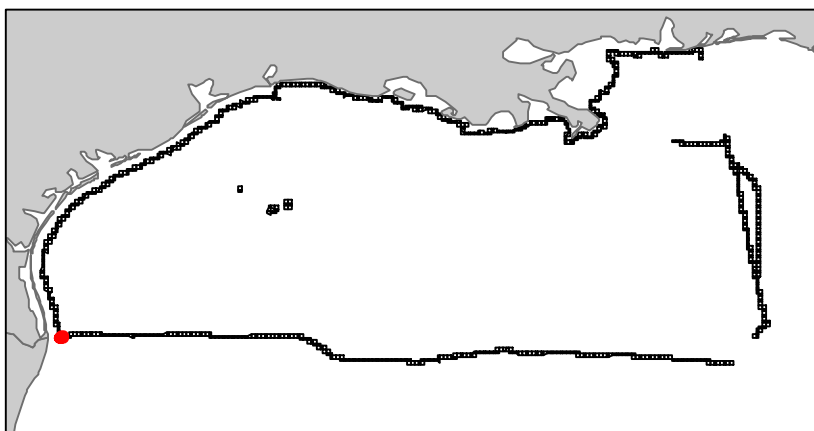
Port Isabel

NG14-06

Block 990



- Split Block
- Deferred Portion
- Portion Landward of the SLA
- Portion that is Non-US Jurisdiction
- Available Portion of Block
- Portion Under Moratorium
- Active Lease (Not-available)



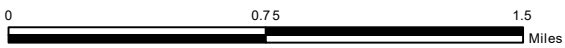
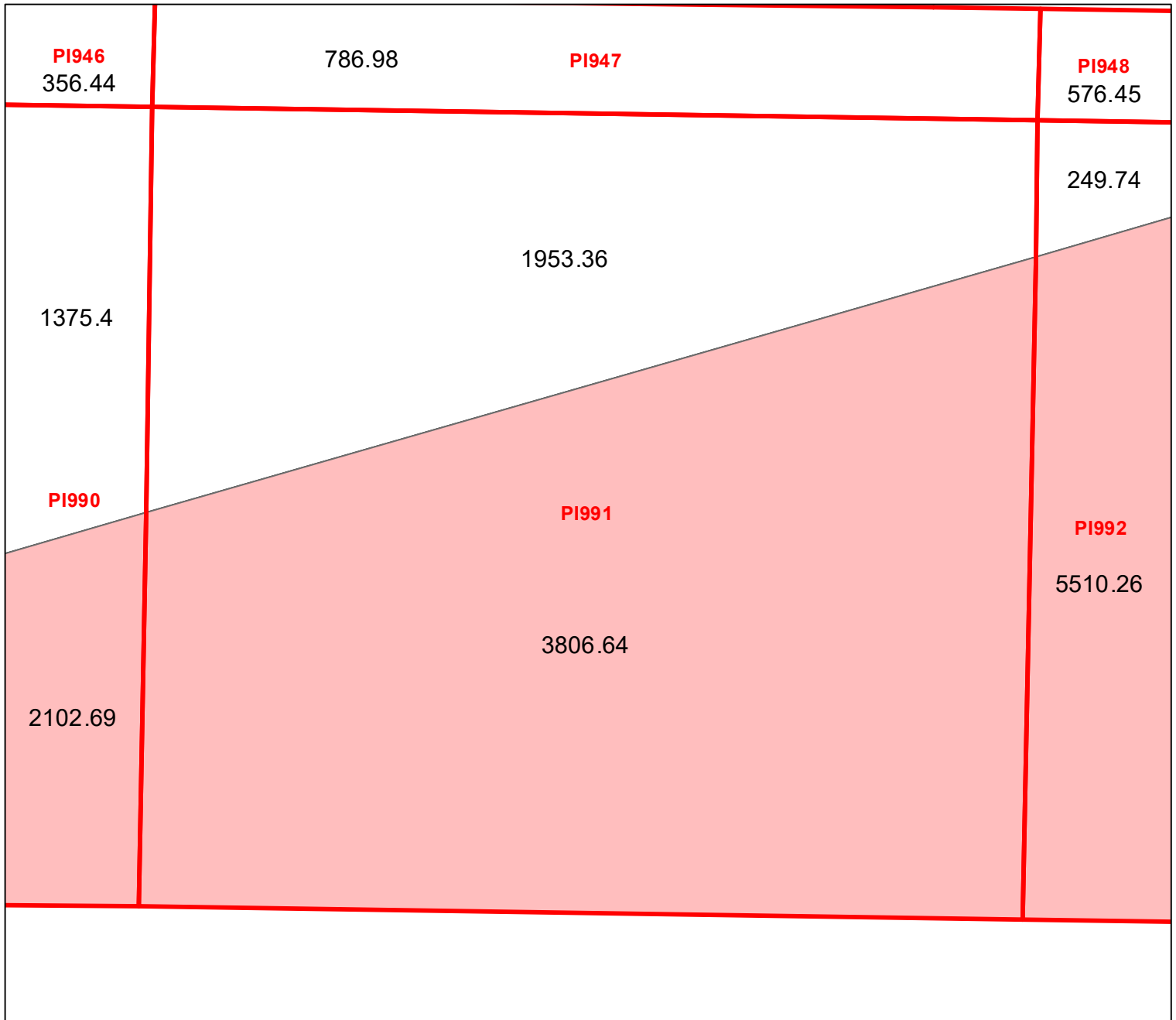
Block portion numbers are in acres


PI990

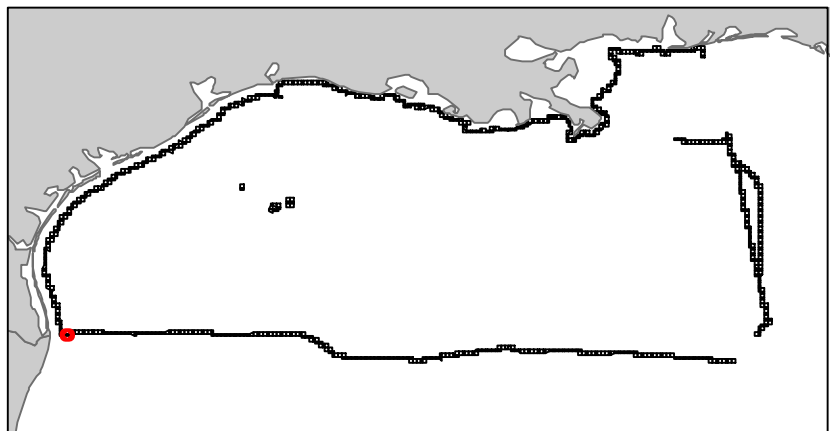
Port Isabel

NG14-06

Block 991



-  Split Block
-  Deferred Portion
-  Portion Landward of the SLA
-  Portion that is Non-US Jurisdiction
-  Available Portion of Block
-  Portion Under Moratorium
-  Active Lease (Not-available)



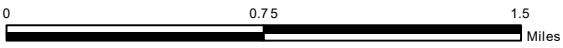
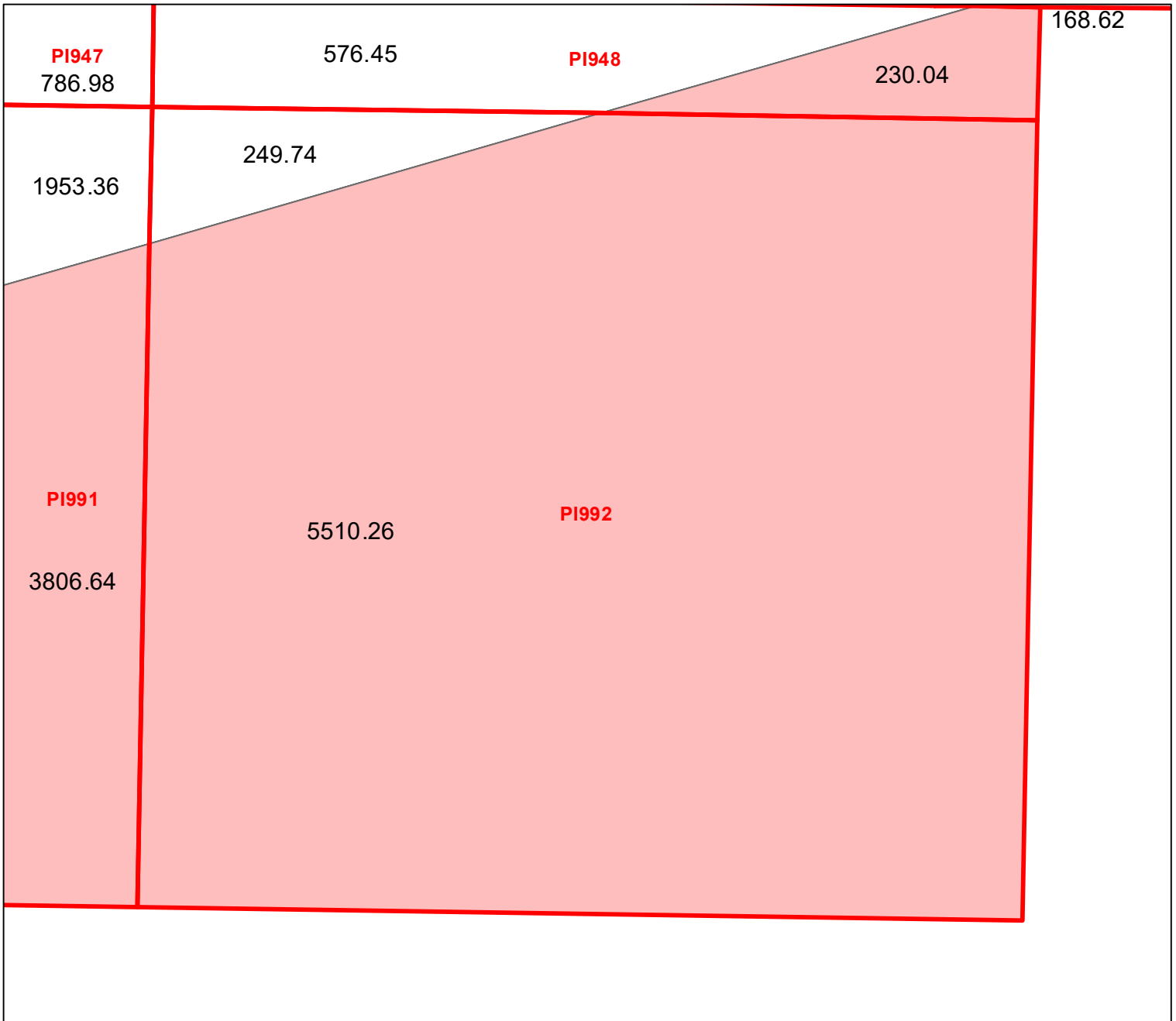
Block portion numbers are in acres


PI991

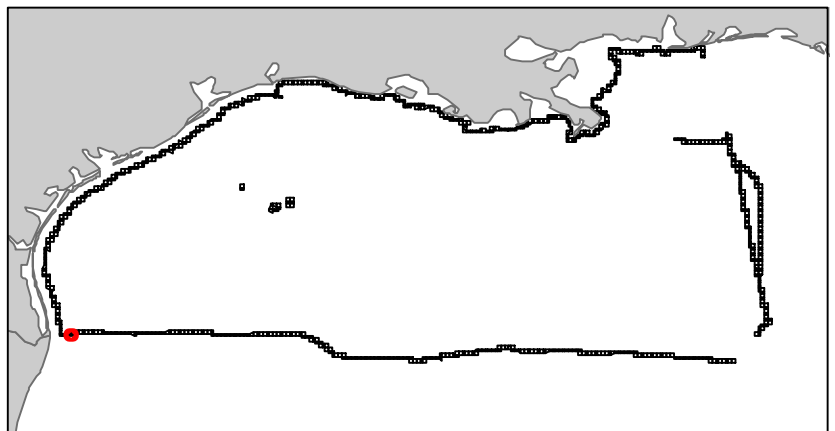
Port Isabel

NG14-06

Block 992



-  Split Block
-  Deferred Portion
-  Portion Landward of the SLA
-  Portion that is Non-US Jurisdiction
-  Available Portion of Block
-  Portion Under Moratorium
-  Active Lease (Not-available)




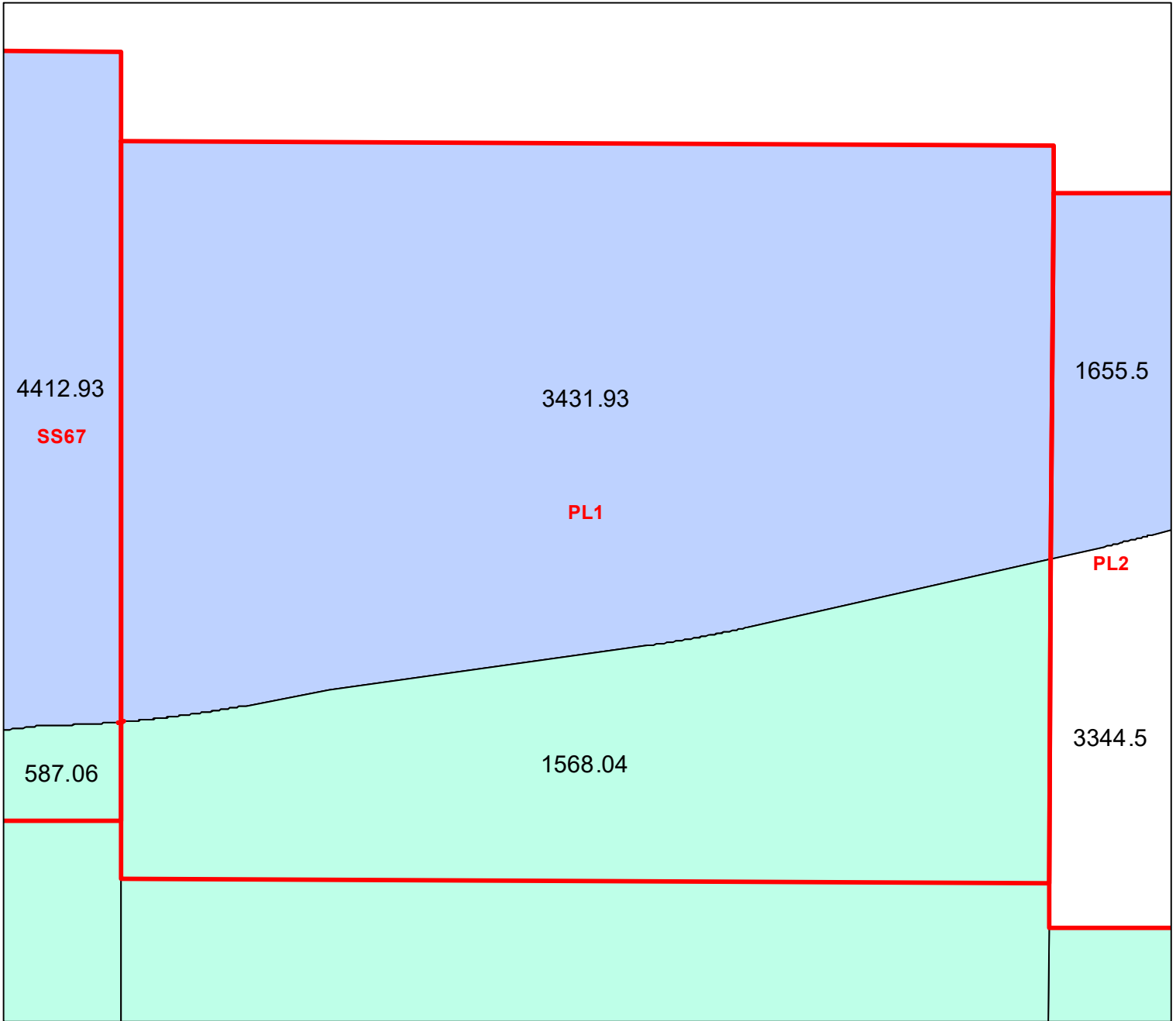
Block portion numbers are in acres

PI992

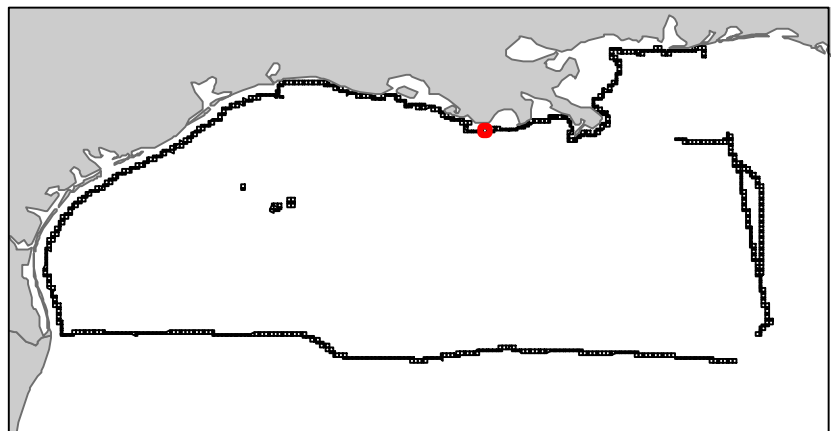
South Pelto Area

LA6B

Block 1



- Split Block
- Deferred Portion
- Portion Landward of the SLA
- Portion that is Non-US Jurisdiction
- Available Portion of Block
- Portion Under Moratorium
- Active Lease (Not-available)




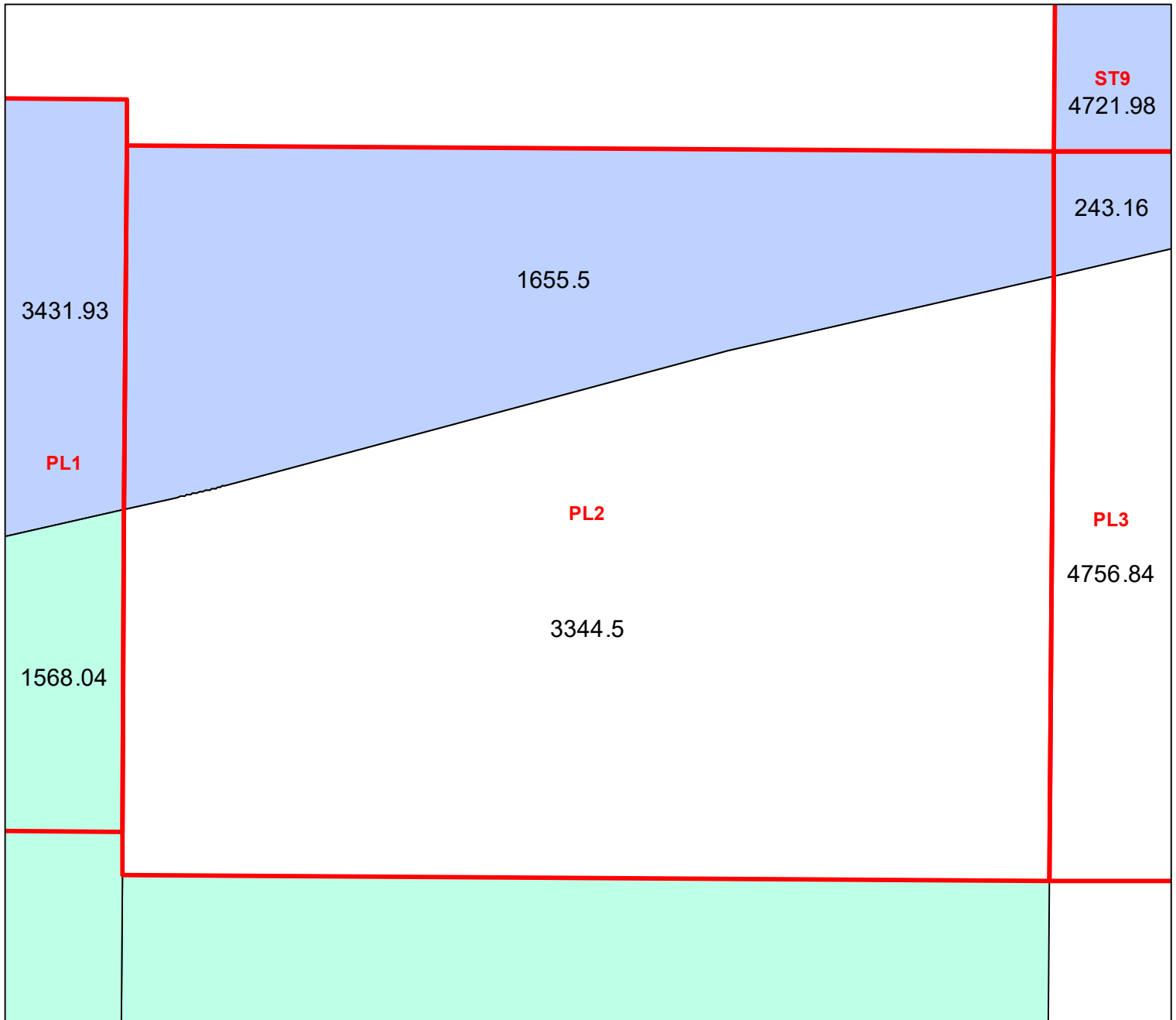
Block portion numbers are in acres

PL1

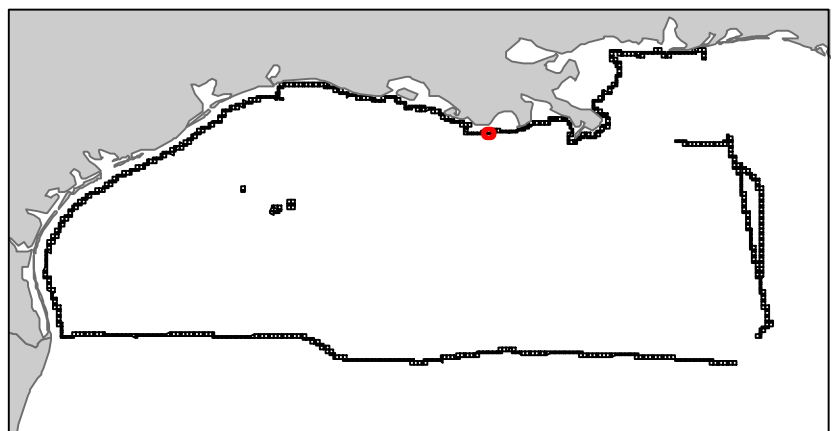
South Pelto Area

LA6B

Block 2



-  Split Block
-  Deferred Portion
-  Portion Landward of the SLA
-  Portion that is Non-US Jurisdiction
-  Available Portion of Block
-  Portion Under Moratorium
-  Active Lease (Not-available)




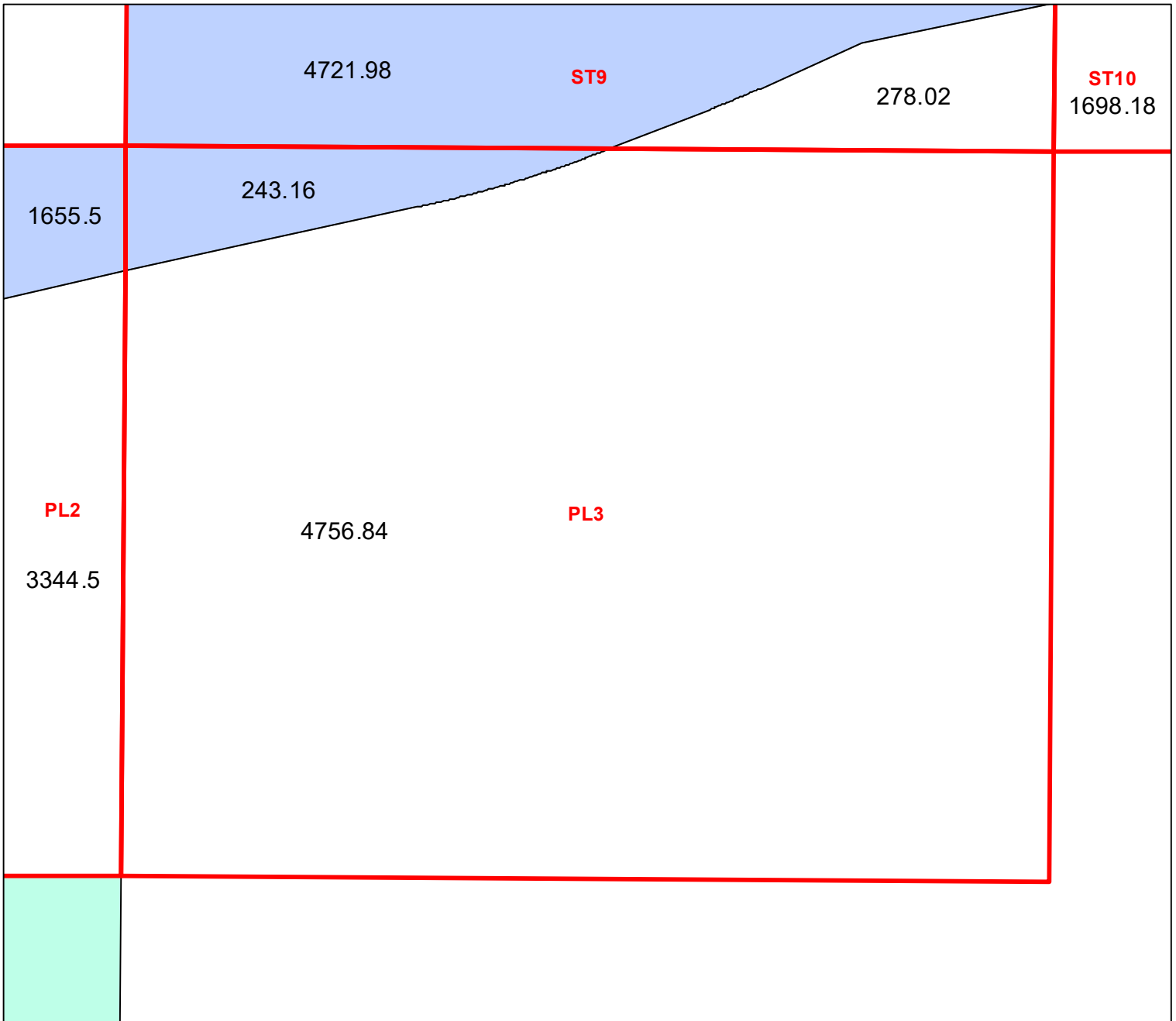
Block portion numbers are in acres






PL2

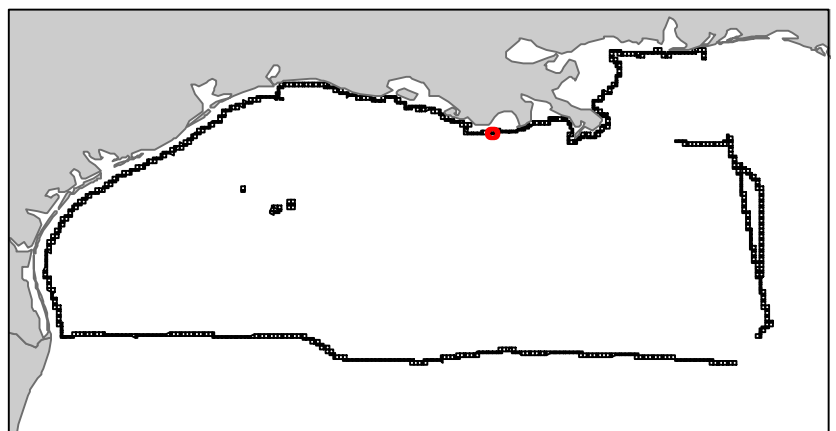
South Pelto Area

LA6B

Block 3



-  Split Block
-  Deferred Portion
-  Portion Landward of the SLA
-  Portion that is Non-US Jurisdiction
-  Available Portion of Block
-  Portion Under Moratorium
-  Active Lease (Not-available)



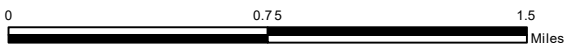
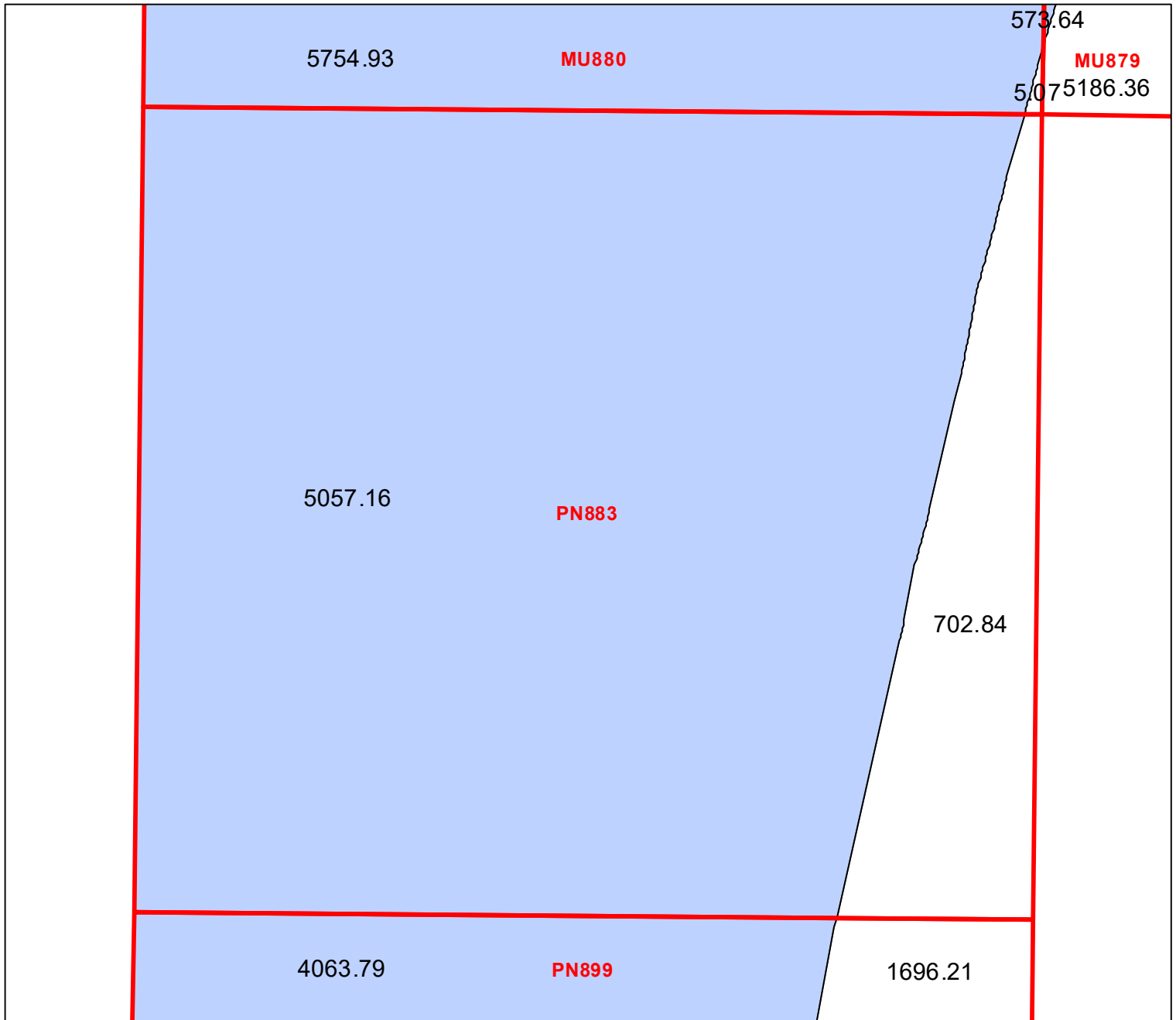
Block portion numbers are in acres







PL3

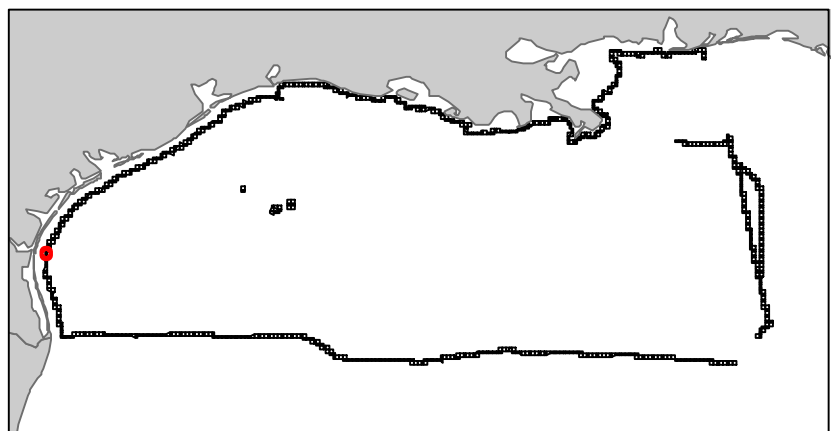
North Padre Island Area

TX2

Block 883



-  Split Block
-  Deferred Portion
-  Portion Landward of the SLA
-  Portion that is Non-US Jurisdiction
-  Available Portion of Block
-  Portion Under Moratorium
-  Active Lease (Not-available)



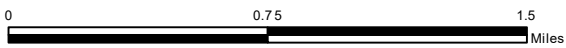
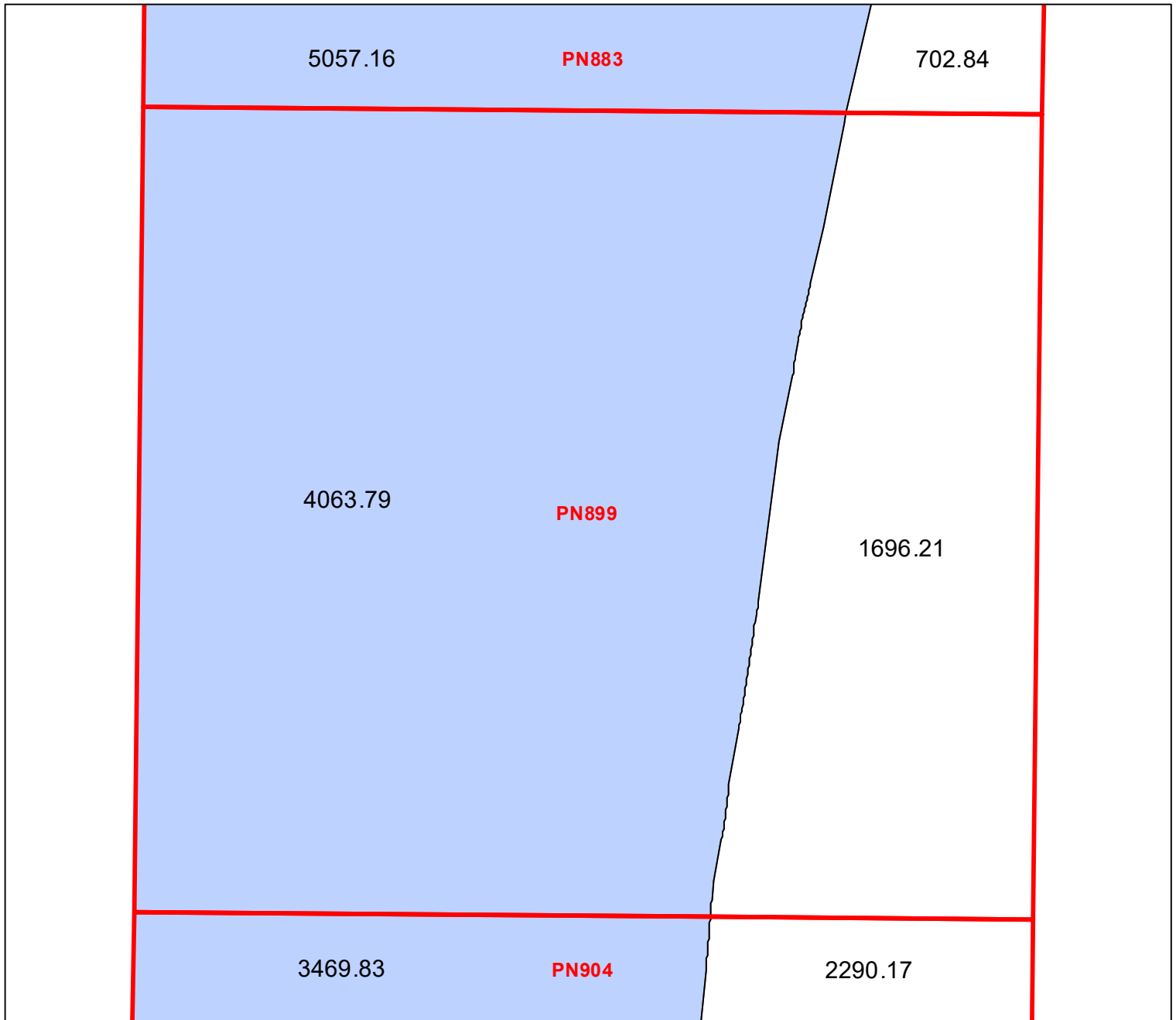
Block portion numbers are in acres

PN883

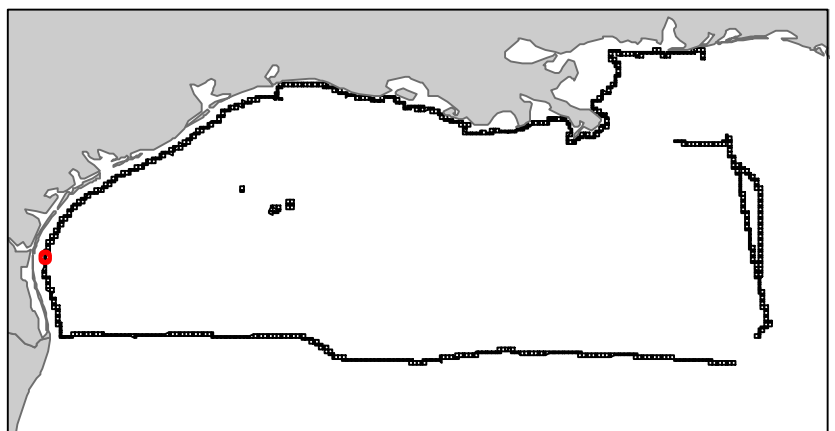
North Padre Island Area

TX2

Block 899



-  Split Block
-  Deferred Portion
-  Portion Landward of the SLA
-  Portion that is Non-US Jurisdiction
-  Available Portion of Block
-  Portion Under Moratorium
-  Active Lease (Not-available)



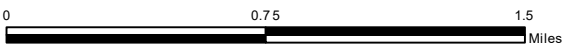
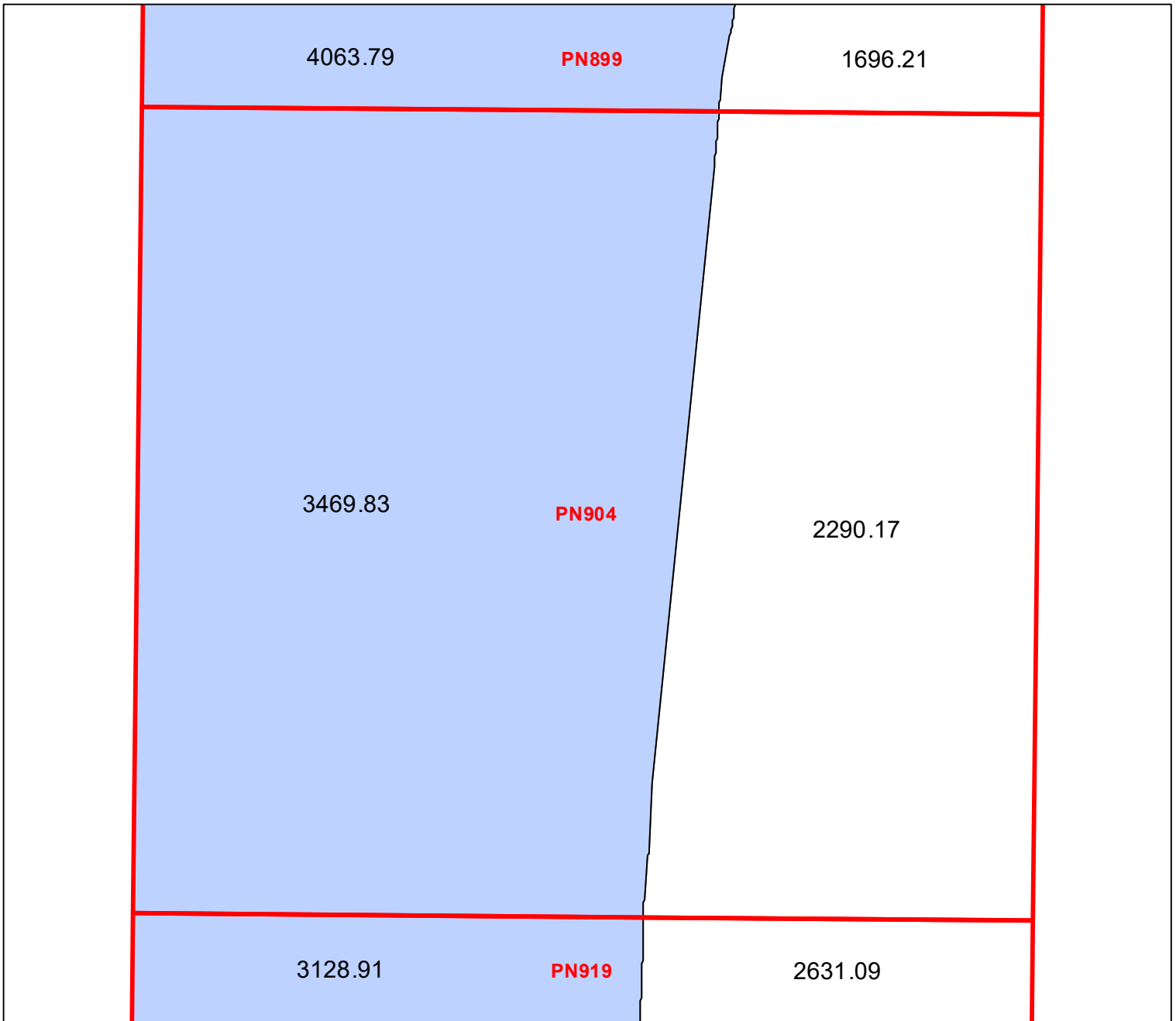
Block portion numbers are in acres





PN899

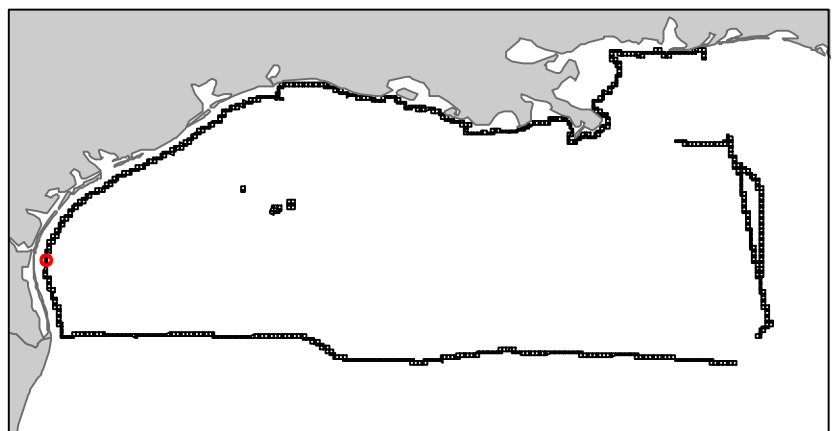
North Padre Island Area

TX2

Block 904



-  Split Block
-  Deferred Portion
-  Portion Landward of the SLA
-  Portion that is Non-US Jurisdiction
-  Available Portion of Block
-  Portion Under Moratorium
-  Active Lease (Not-available)



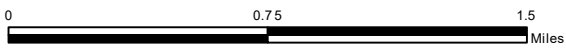
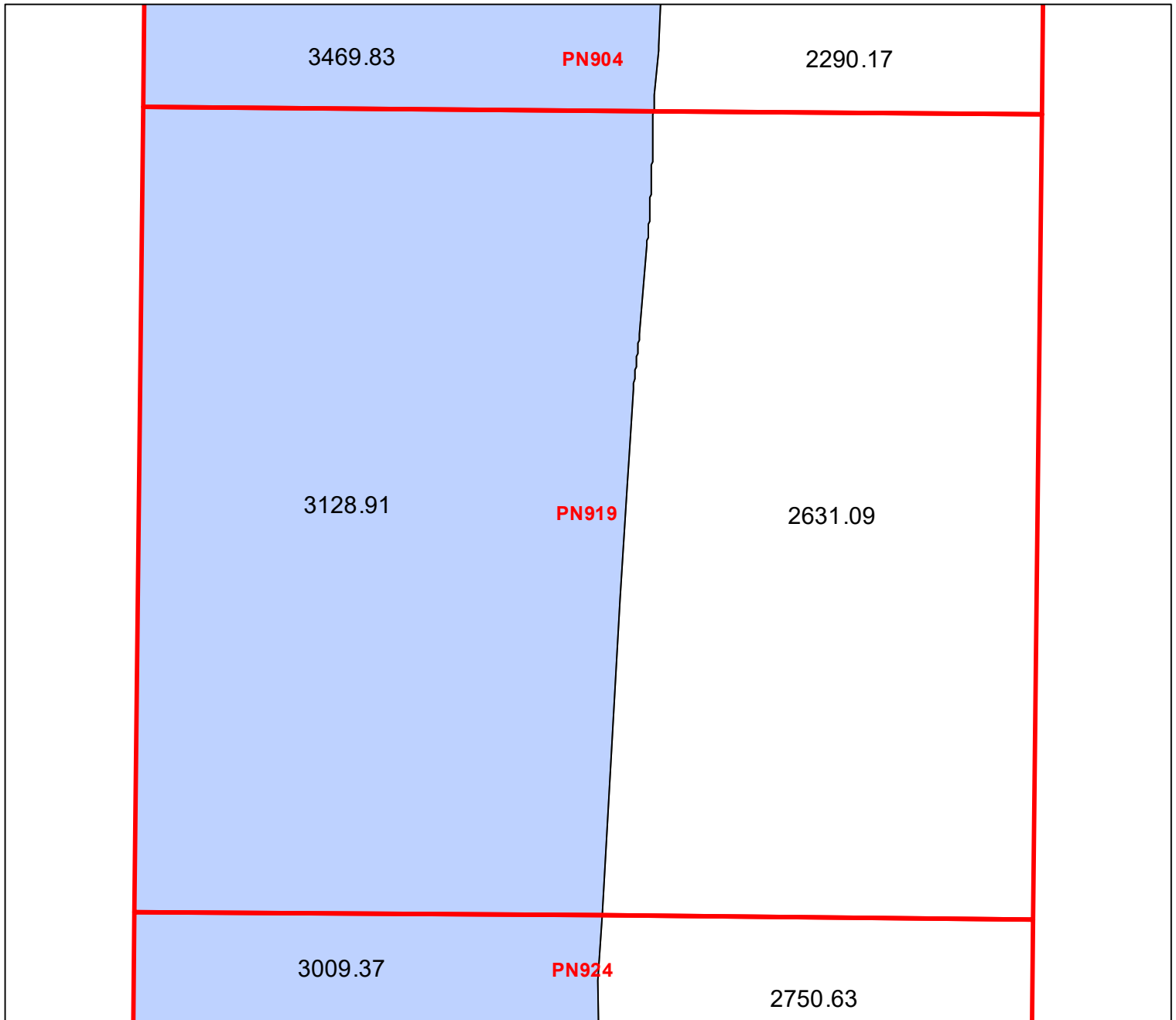
Block portion numbers are in acres

PN904

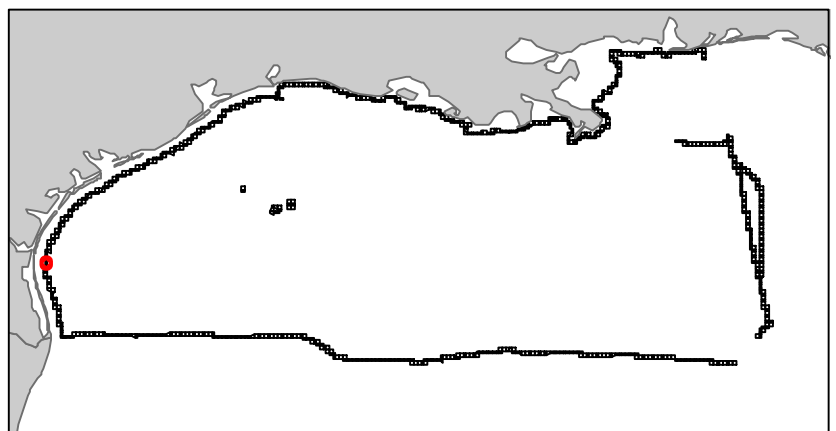
North Padre Island Area

TX2

Block 919



-  Split Block
-  Deferred Portion
-  Portion Landward of the SLA
-  Portion that is Non-US Jurisdiction
-  Available Portion of Block
-  Portion Under Moratorium
-  Active Lease (Not-available)




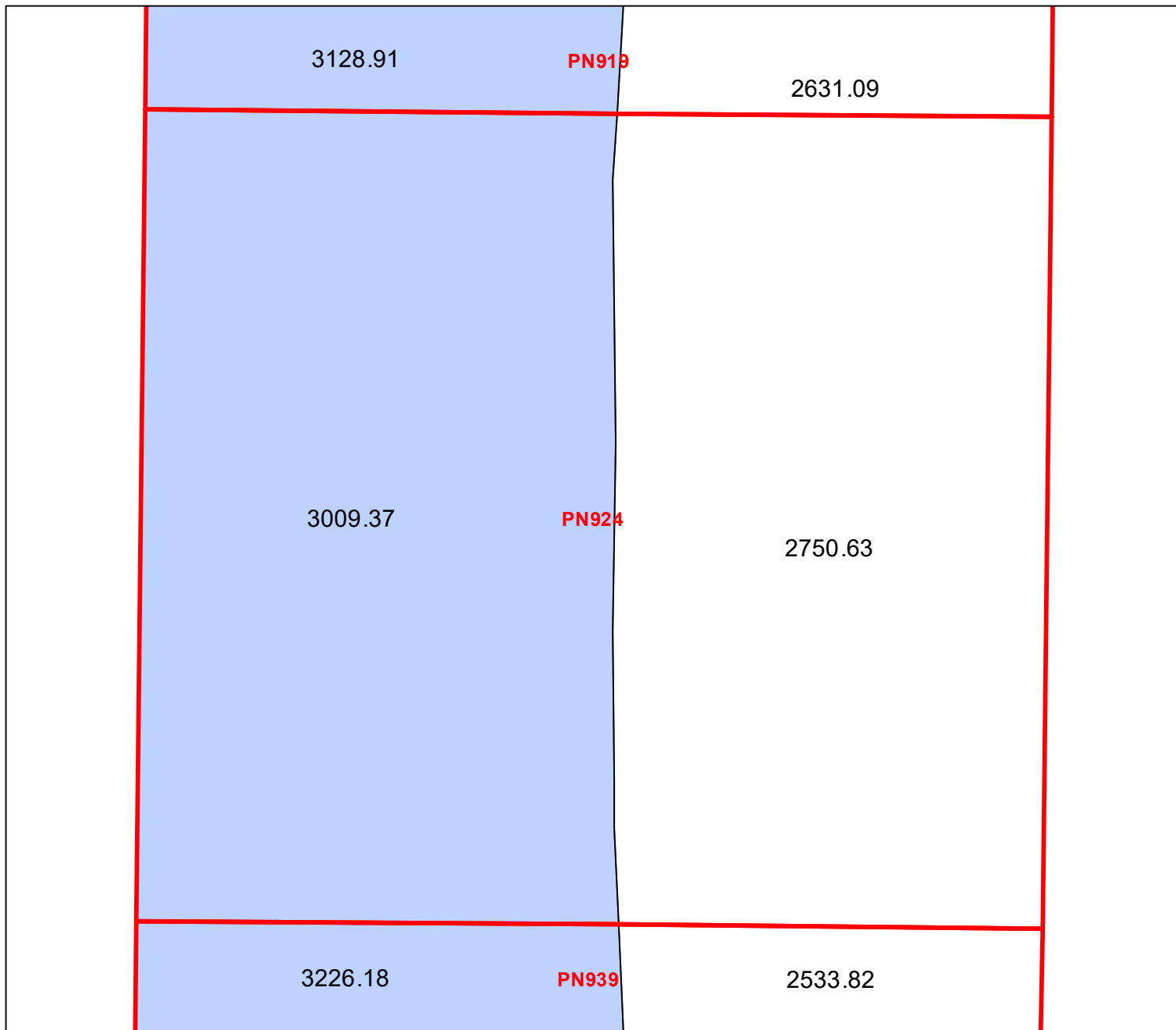

Block portion numbers are in acres








PN919

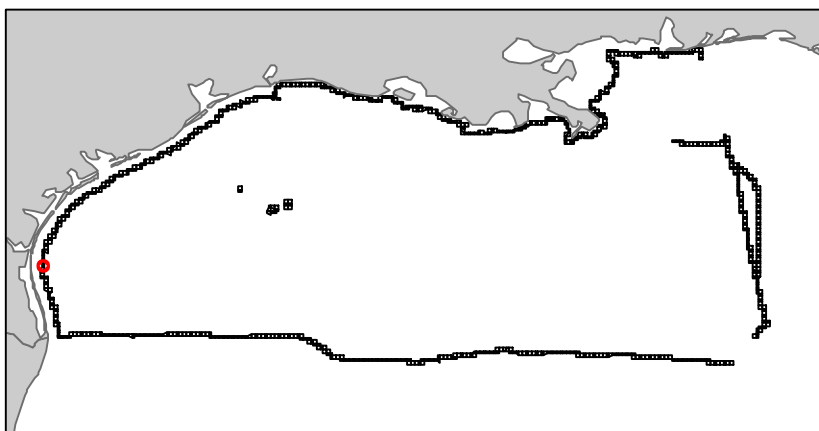
North Padre Island Area

TX2

Block 924



-  Split Block
-  Deferred Portion
-  Portion Landward of the SLA
-  Portion that is Non-US Jurisdiction
-  Available Portion of Block
-  Portion Under Moratorium
-  Active Lease (Not-available)



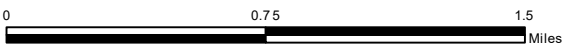
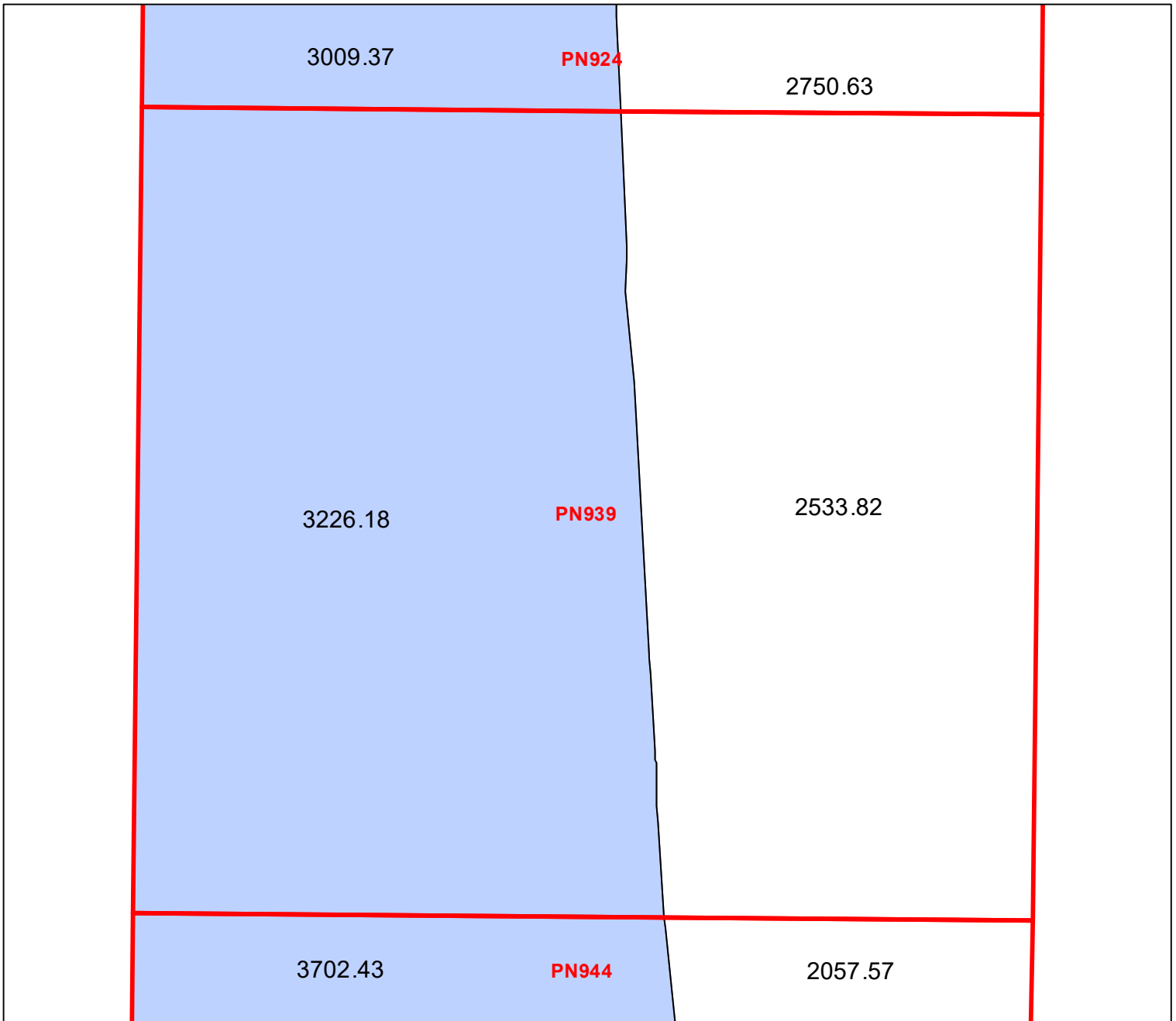
Block portion numbers are in acres

PN924

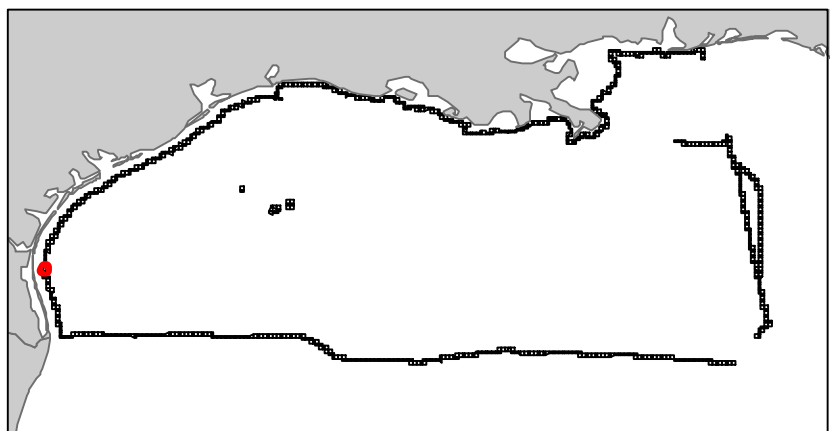
North Padre Island Area

TX2

Block 939



-  Split Block
-  Deferred Portion
-  Portion Landward of the SLA
-  Portion that is Non-US Jurisdiction
-  Available Portion of Block
-  Portion Under Moratorium
-  Active Lease (Not-available)



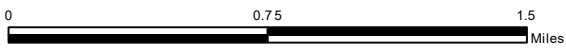
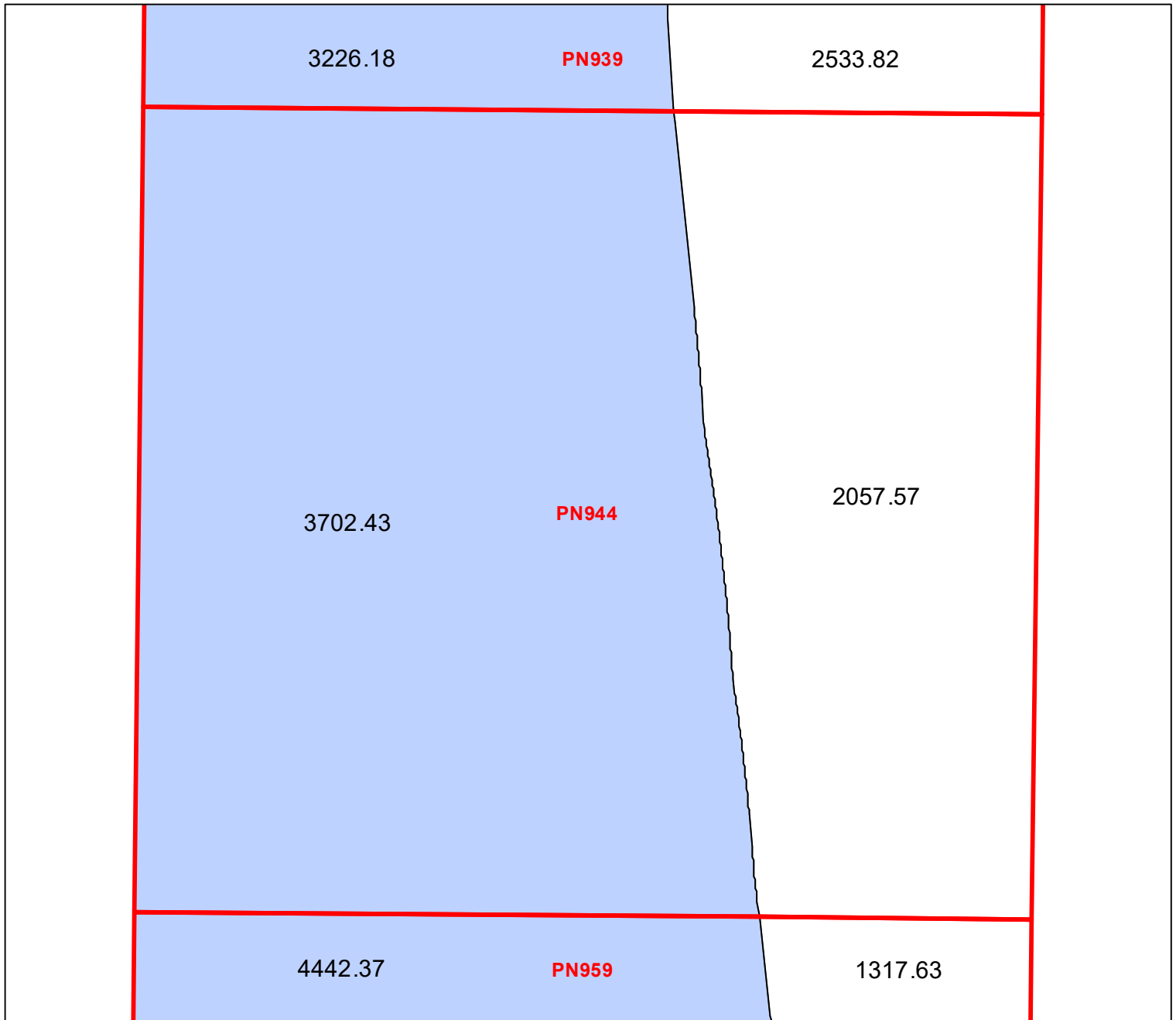
Block portion numbers are in acres

PN939

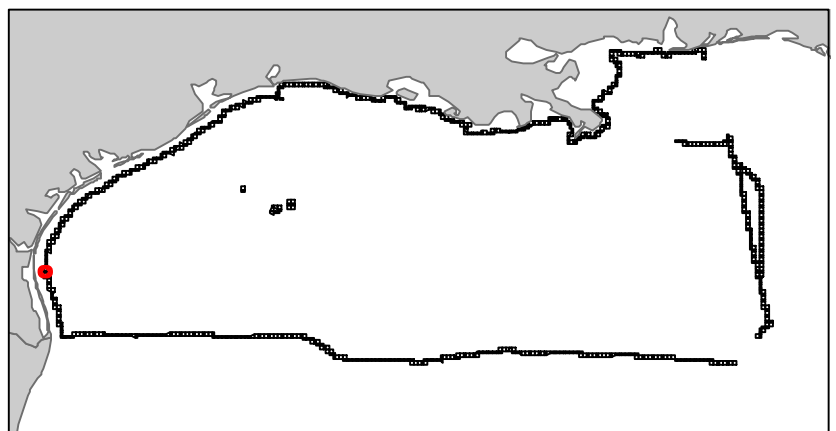
North Padre Island Area

TX2

Block 944



- Split Block
- Deferred Portion
- Portion Landward of the SLA
- Portion that is Non-US Jurisdiction
- Available Portion of Block
- Portion Under Moratorium
- Active Lease (Not-available)



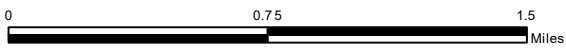
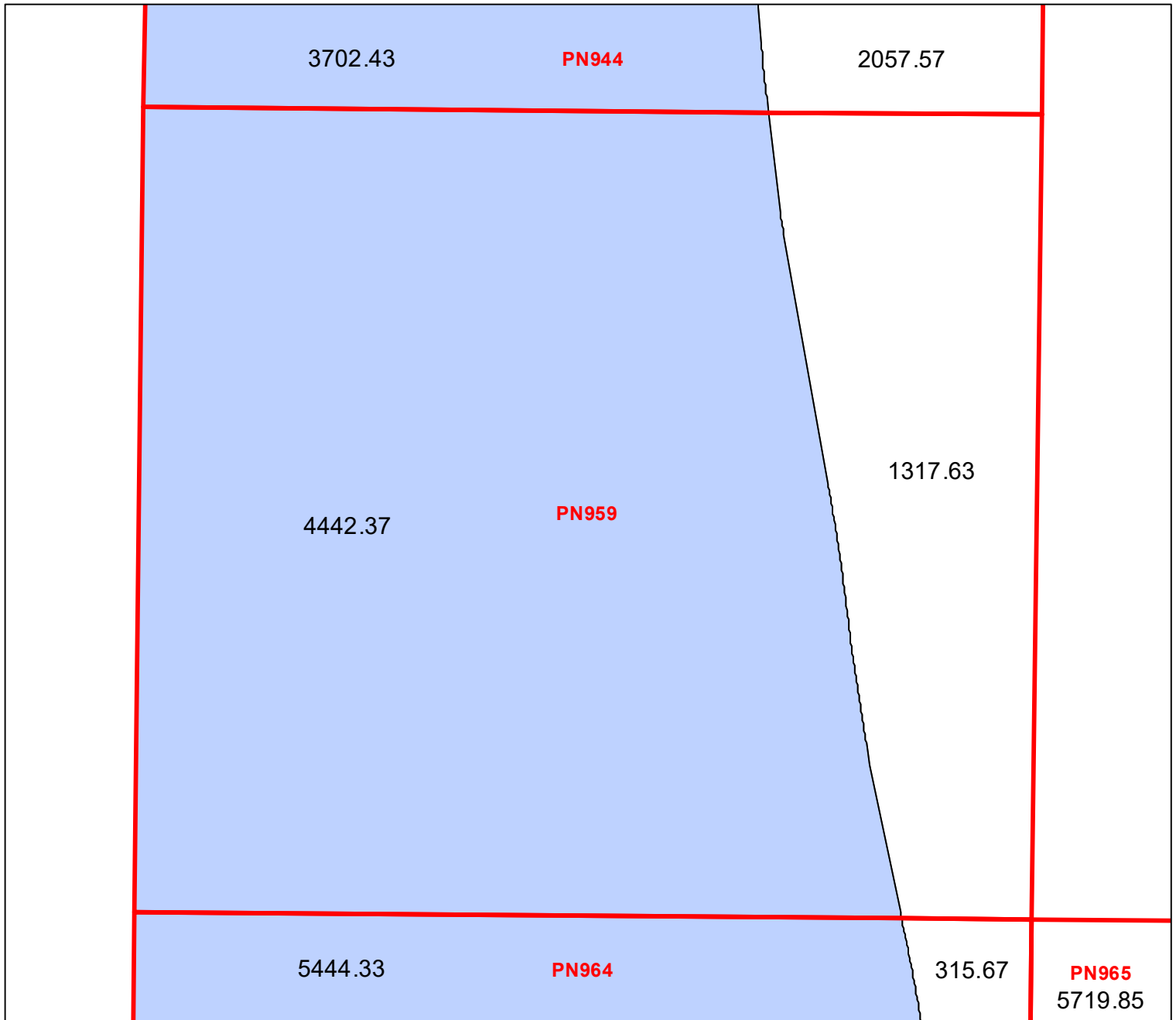
Block portion numbers are in acres

PN944

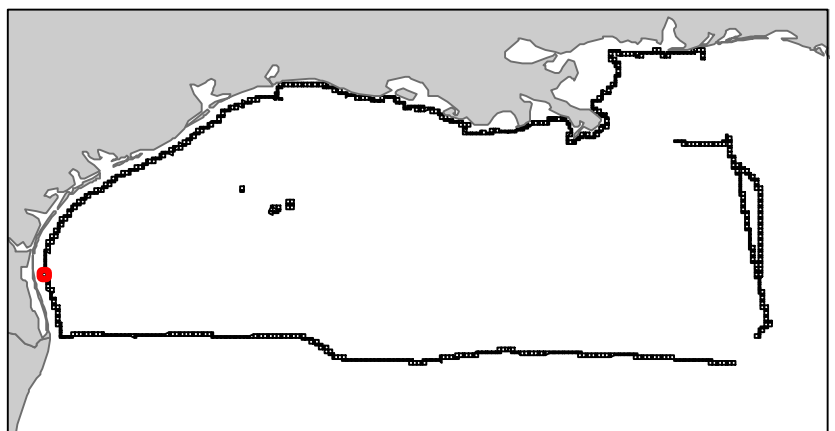
North Padre Island Area

TX2

Block 959



- Split Block
- Deferred Portion
- Portion Landward of the SLA
- Portion that is Non-US Jurisdiction
- Available Portion of Block
- Portion Under Moratorium
- Active Lease (Not-available)



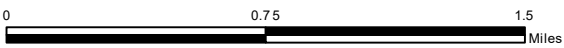
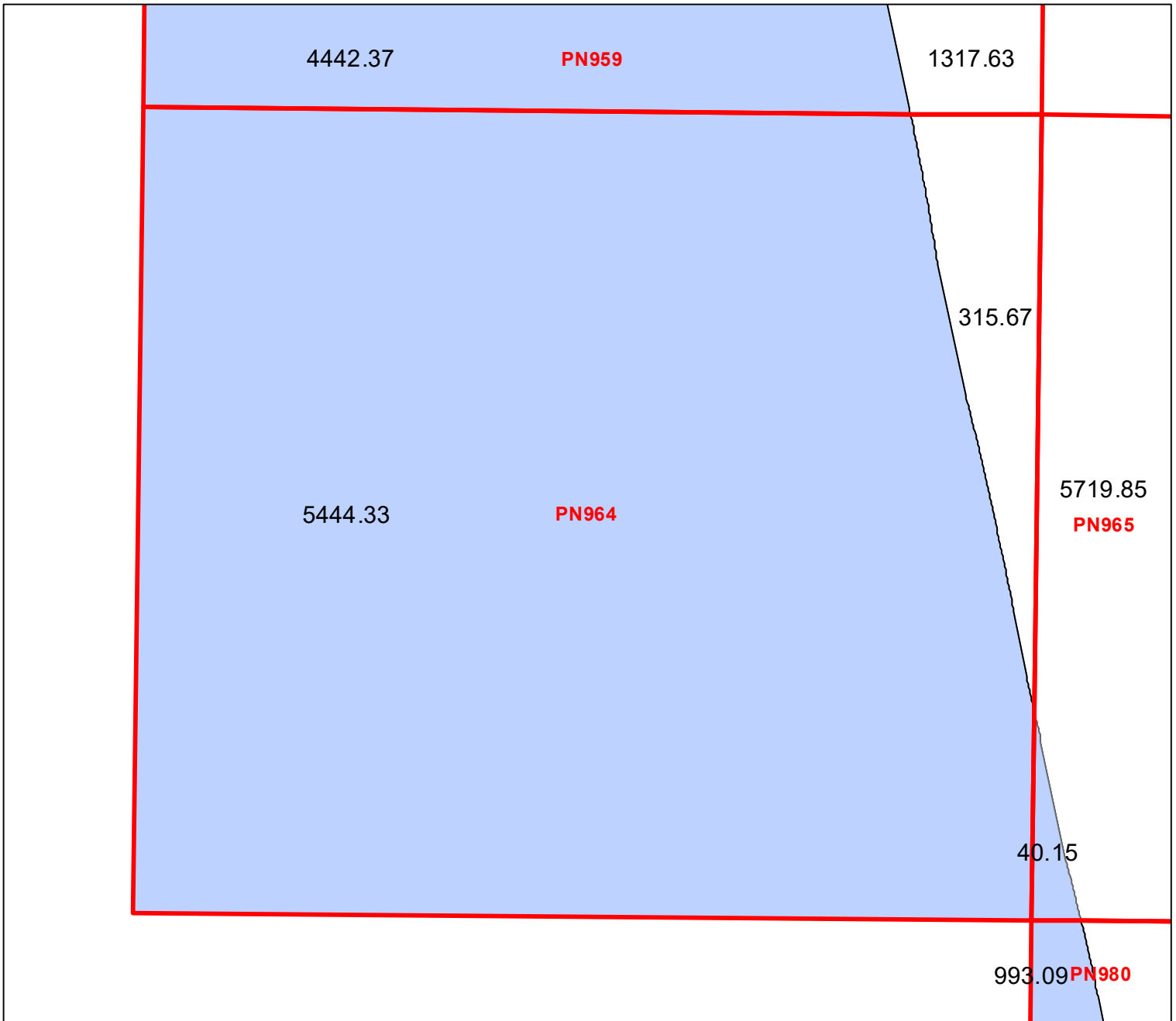
Block portion numbers are in acres








PN959

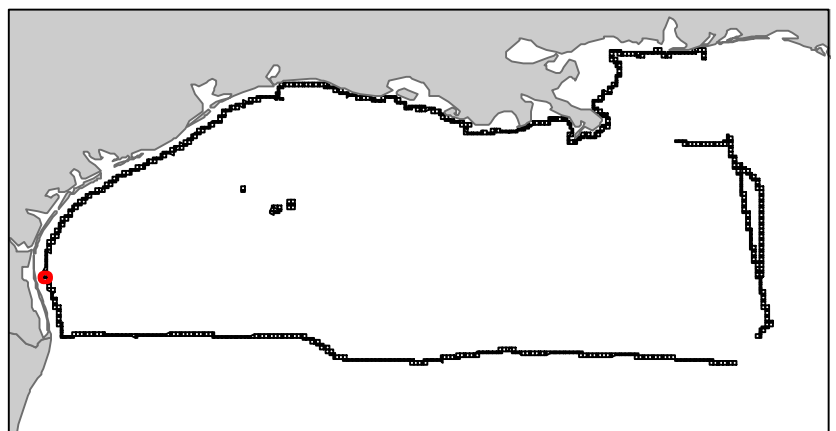
North Padre Island Area

TX2

Block 964



-  Split Block
-  Deferred Portion
-  Portion Landward of the SLA
-  Portion that is Non-US Jurisdiction
-  Available Portion of Block
-  Portion Under Moratorium
-  Active Lease (Not-available)




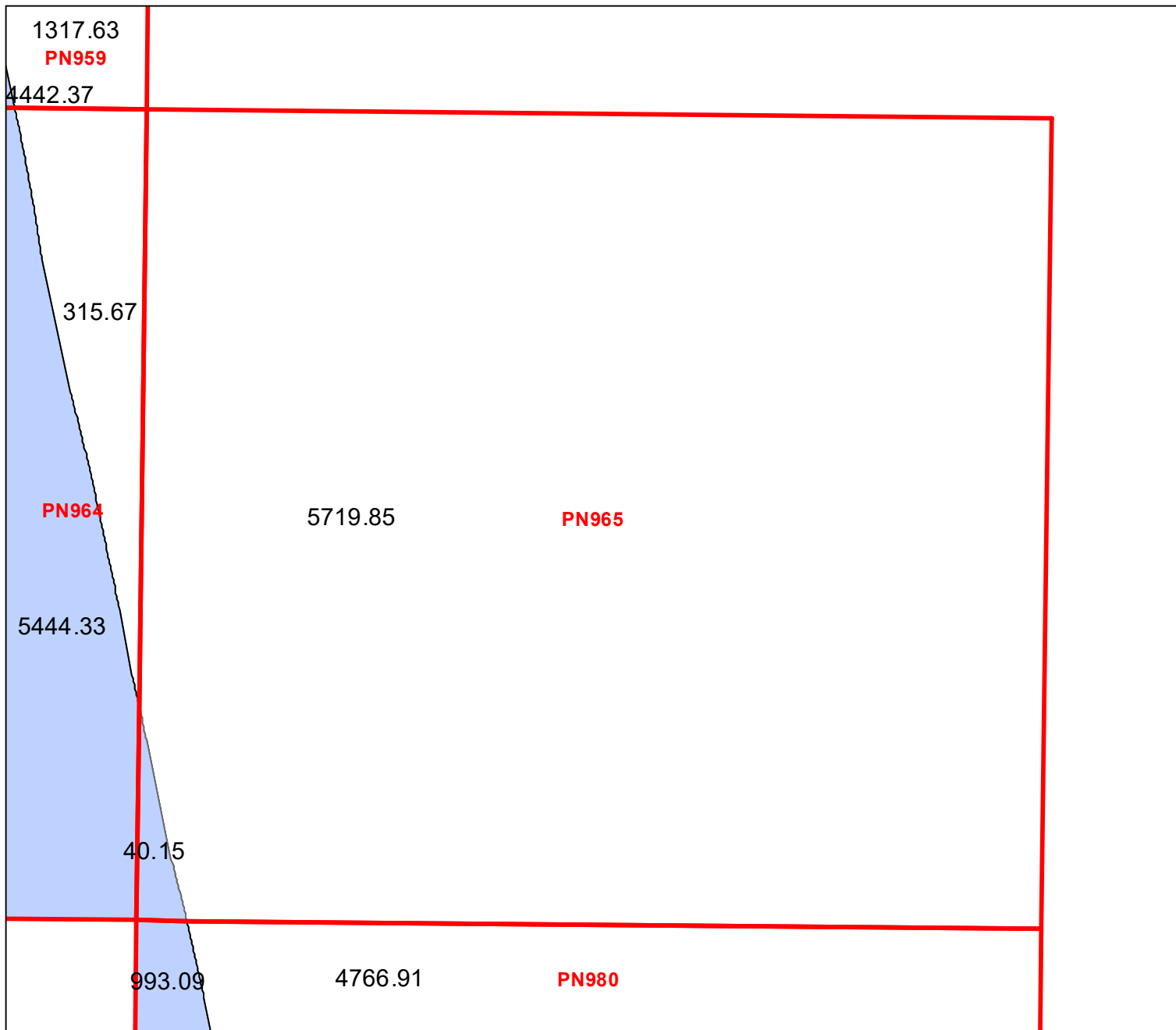

Block portion numbers are in acres

PN964

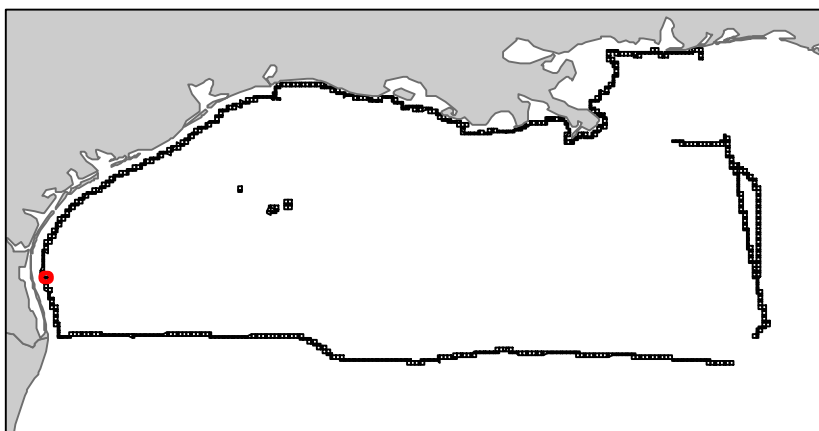
North Padre Island Area

TX2

Block 965



-  Split Block
-  Deferred Portion
-  Portion Landward of the SLA
-  Portion that is Non-US Jurisdiction
-  Available Portion of Block
-  Portion Under Moratorium
-  Active Lease (Not-available)



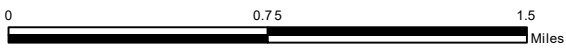
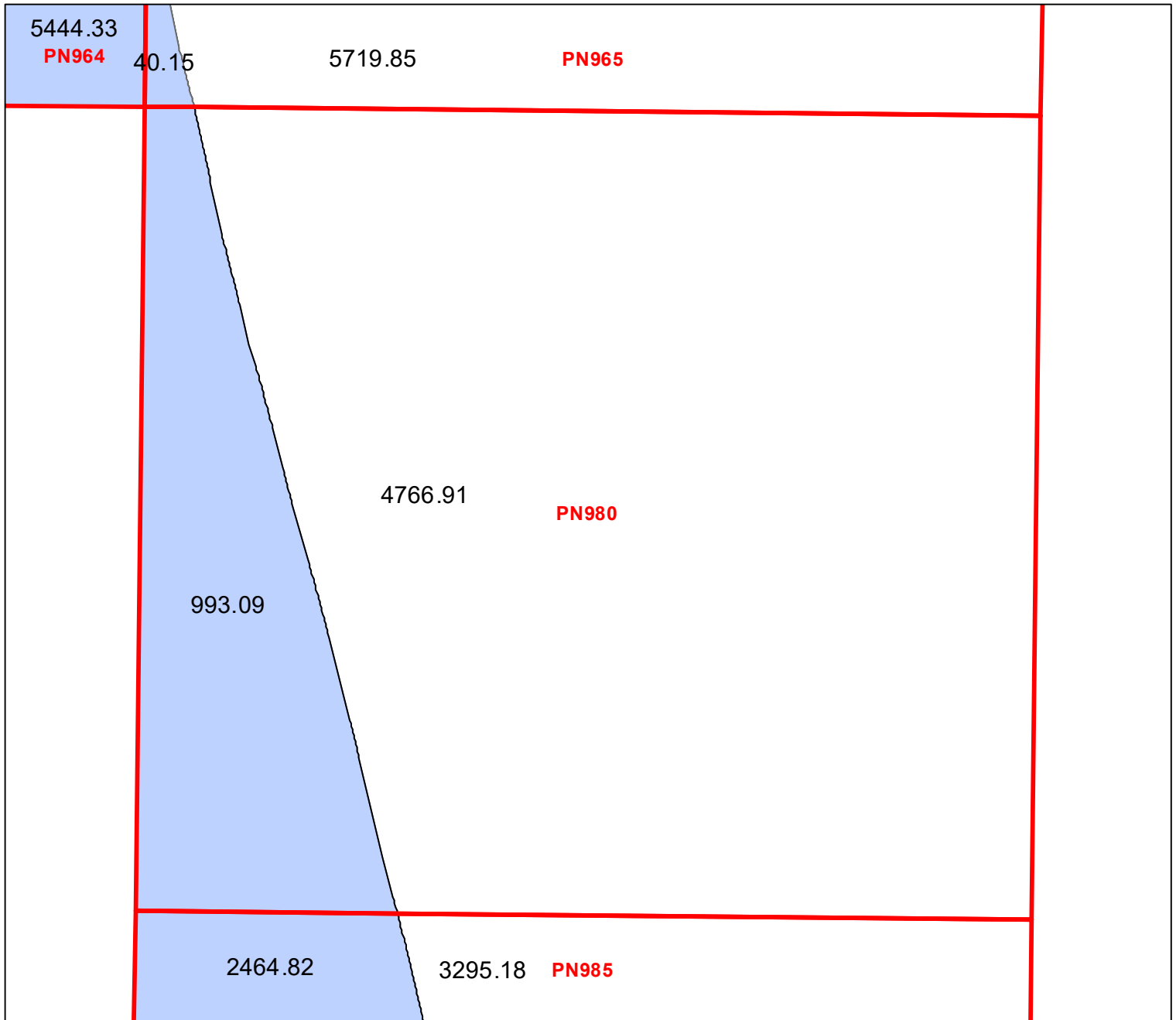
Block portion numbers are in acres

PN965

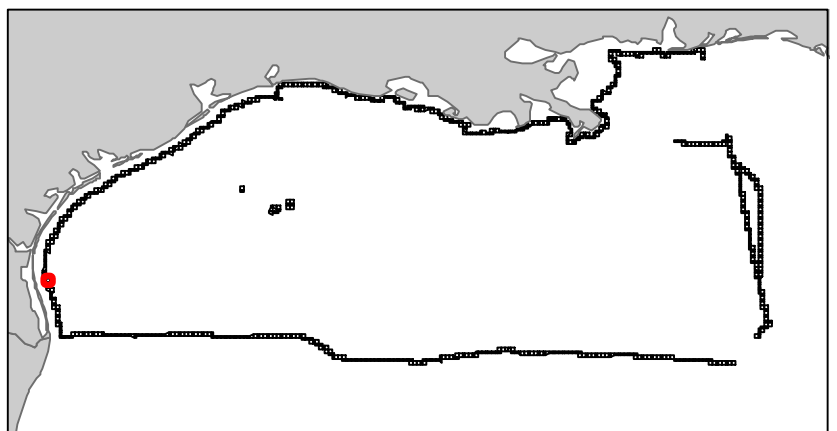
North Padre Island Area

TX2

Block 980



-  Split Block
-  Deferred Portion
-  Portion Landward of the SLA
-  Portion that is Non-US Jurisdiction
-  Available Portion of Block
-  Portion Under Moratorium
-  Active Lease (Not-available)



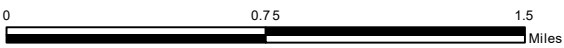
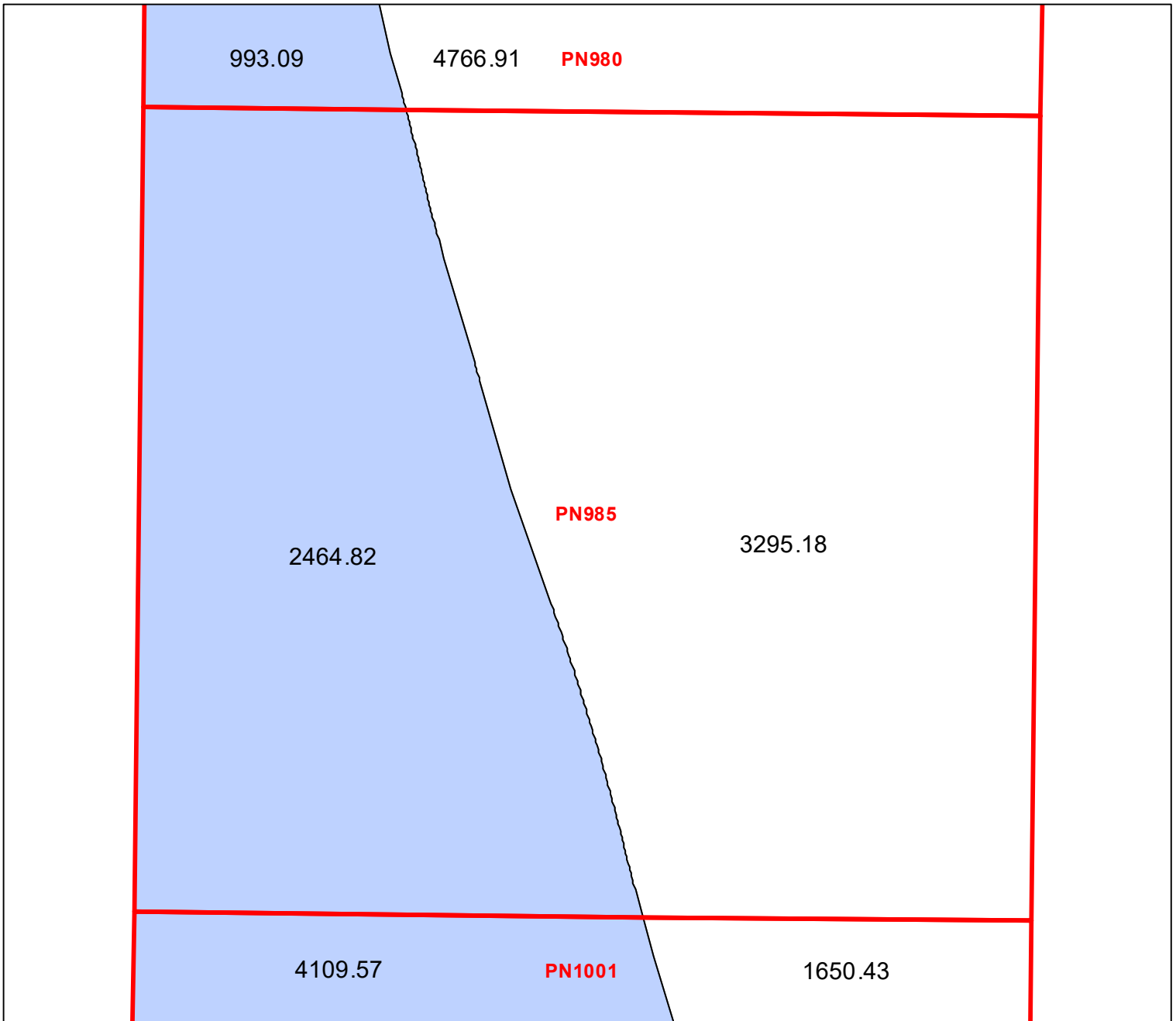
Block portion numbers are in acres

PN980

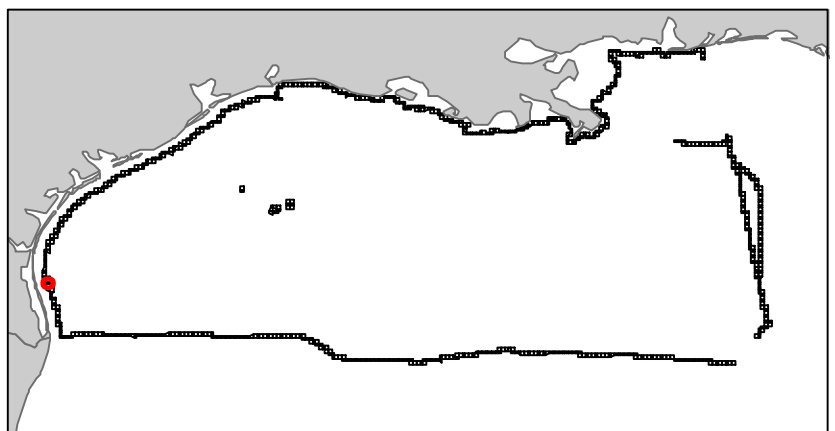
North Padre Island Area

TX2

Block 985



-  Split Block
-  Deferred Portion
-  Portion Landward of the SLA
-  Portion that is Non-US Jurisdiction
-  Available Portion of Block
-  Portion Under Moratorium
-  Active Lease (Not-available)



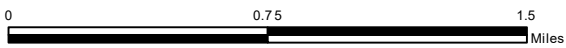
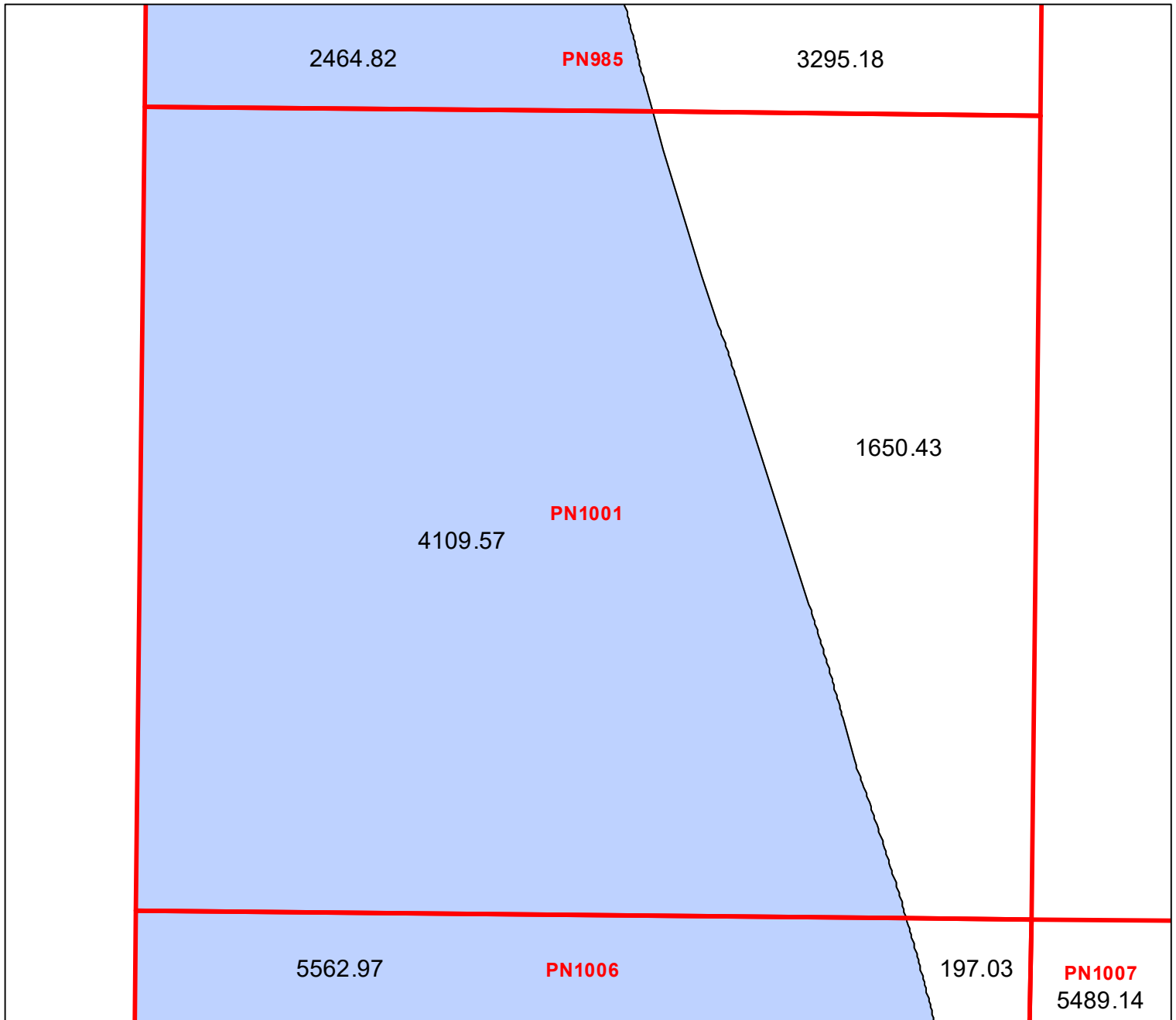
Block portion numbers are in acres


PN985

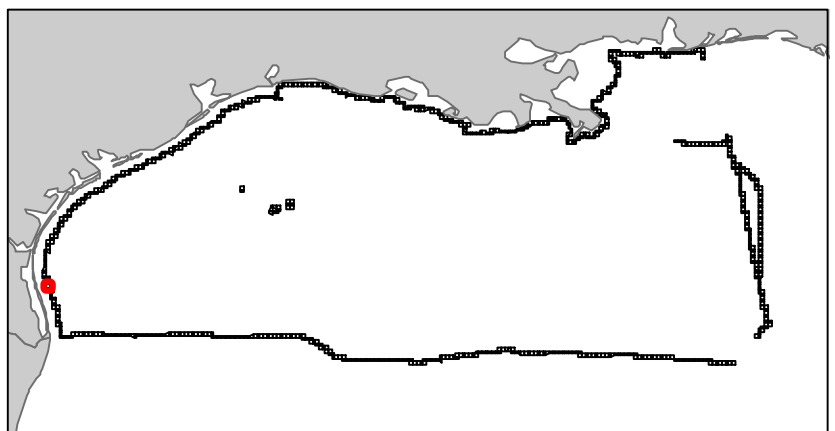
North Padre Island Area

TX2

Block 1001



-  Split Block
-  Deferred Portion
-  Portion Landward of the SLA
-  Portion that is Non-US Jurisdiction
-  Available Portion of Block
-  Portion Under Moratorium
-  Active Lease (Not-available)




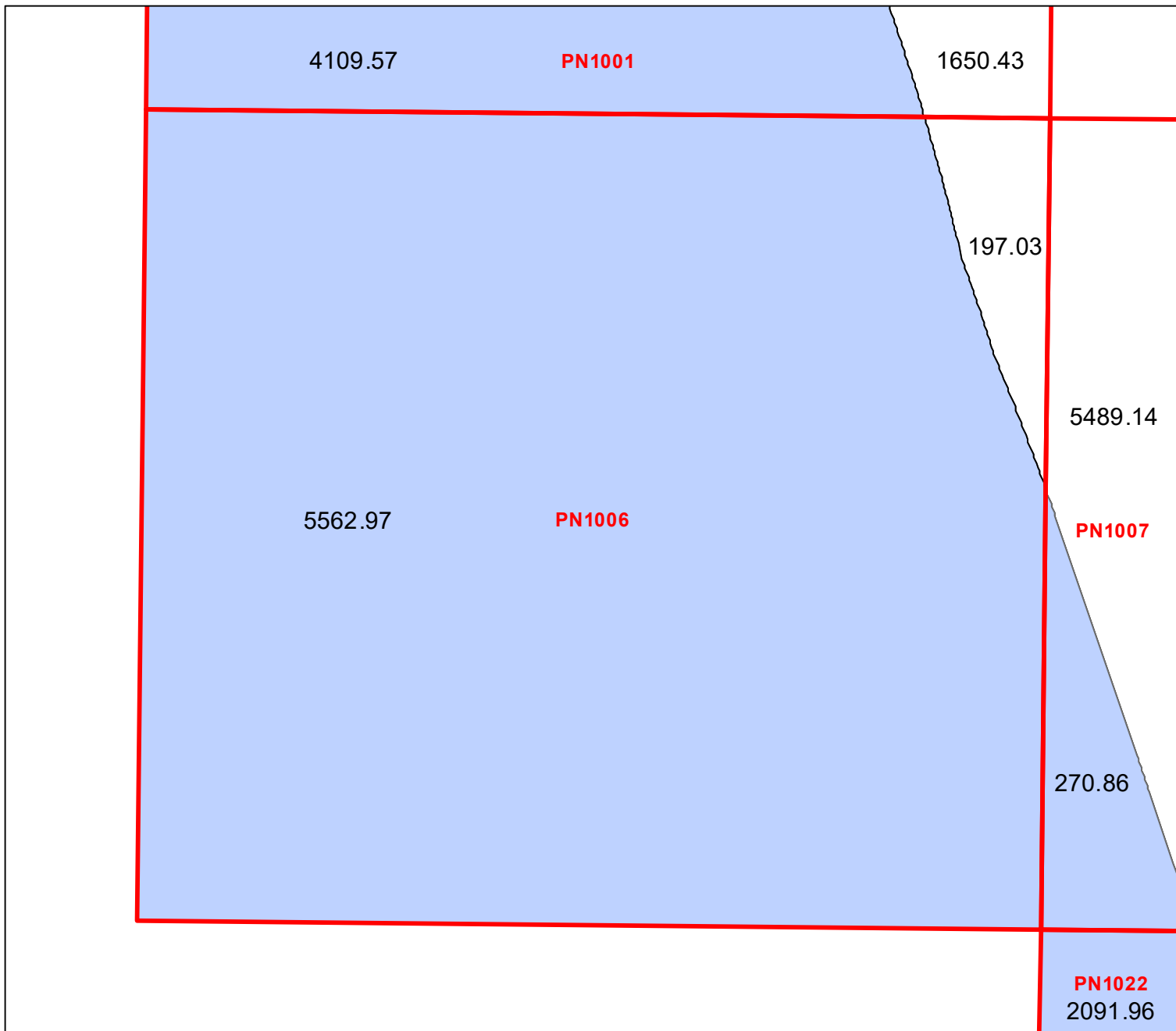

Block portion numbers are in acres



PN1001

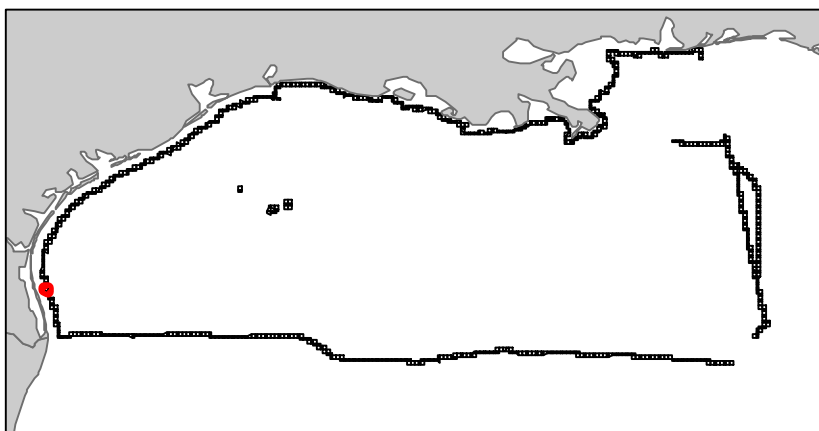
North Padre Island Area

TX2

Block 1006



-  Split Block
-  Deferred Portion
-  Portion Landward of the SLA
-  Portion that is Non-US Jurisdiction
-  Available Portion of Block
-  Portion Under Moratorium
-  Active Lease (Not-available)



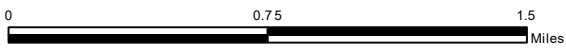
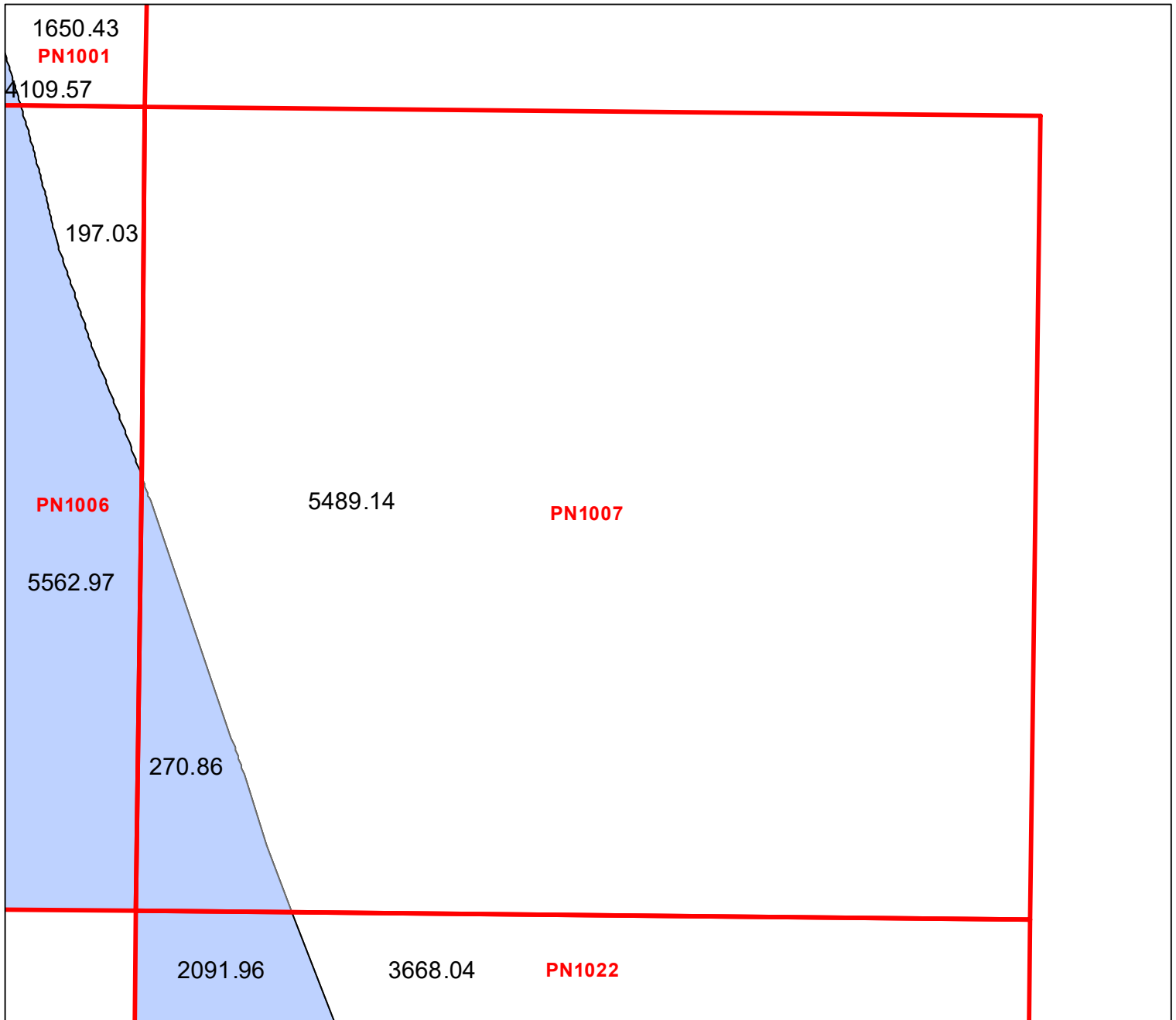
Block portion numbers are in acres

PN1006

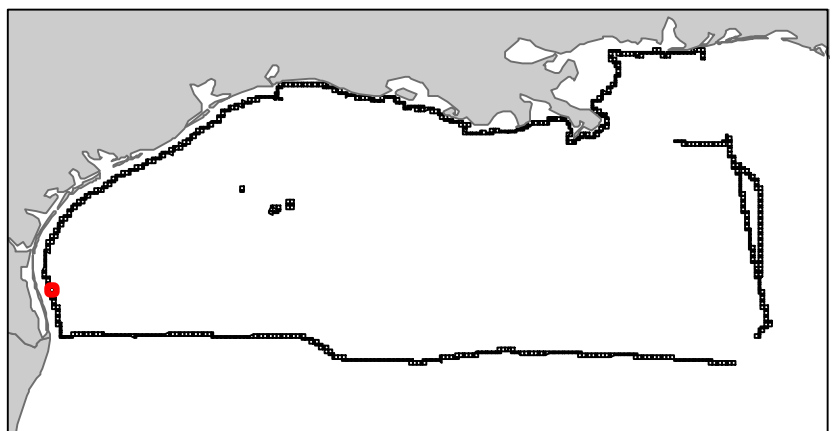
North Padre Island Area

TX2

Block 1007



- Split Block
- Deferred Portion
- Portion Landward of the SLA
- Portion that is Non-US Jurisdiction
- Available Portion of Block
- Portion Under Moratorium
- Active Lease (Not-available)



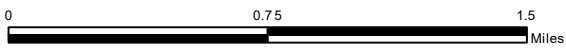
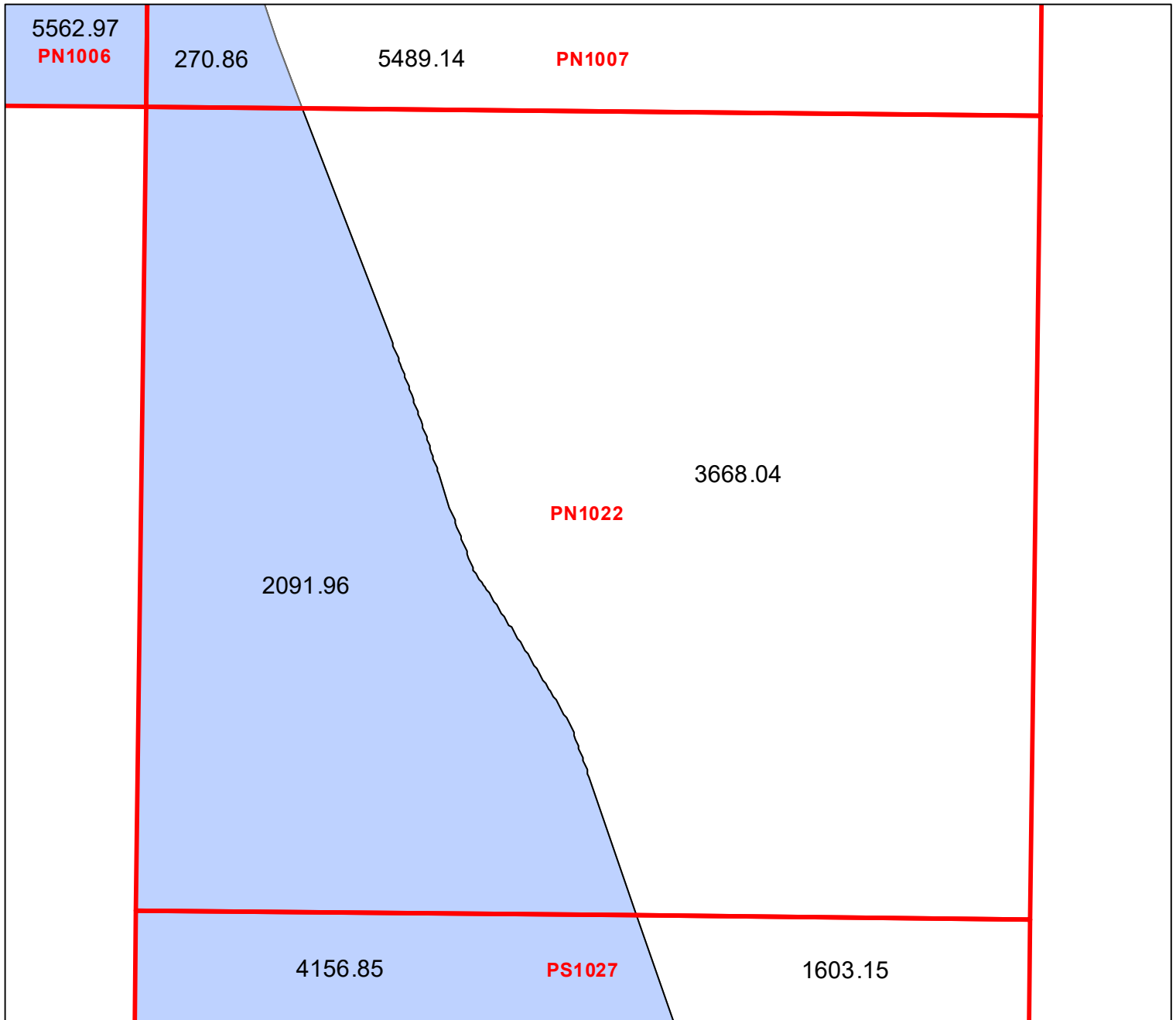
Block portion numbers are in acres








PN1007

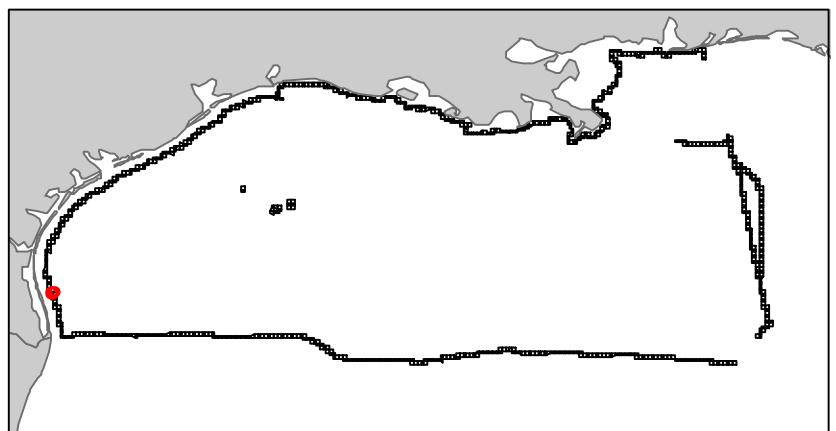
North Padre Island Area

TX2

Block 1022



-  Split Block
-  Deferred Portion
-  Portion Landward of the SLA
-  Portion that is Non-US Jurisdiction
-  Available Portion of Block
-  Portion Under Moratorium
-  Active Lease (Not-available)



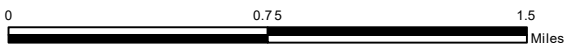
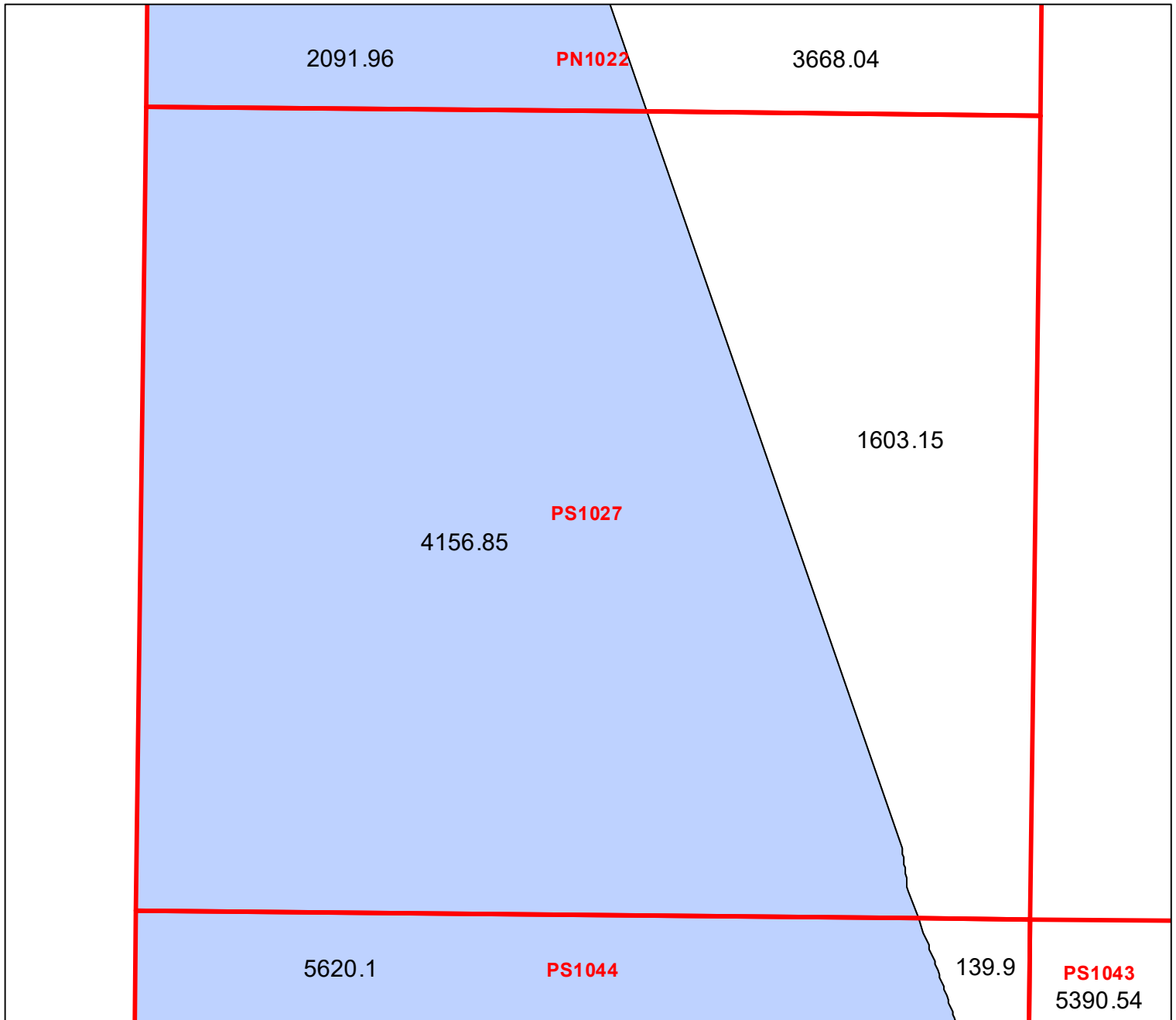
Block portion numbers are in acres

PN1022

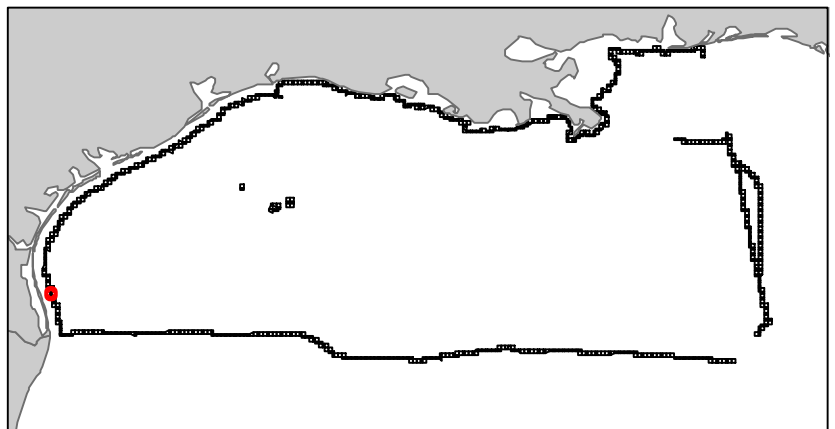
South Padre Island Area

TX1

Block 1027



- Split Block
- Deferred Portion
- Portion Landward of the SLA
- Portion that is Non-US Jurisdiction
- Available Portion of Block
- Portion Under Moratorium
- Active Lease (Not-available)



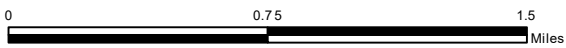
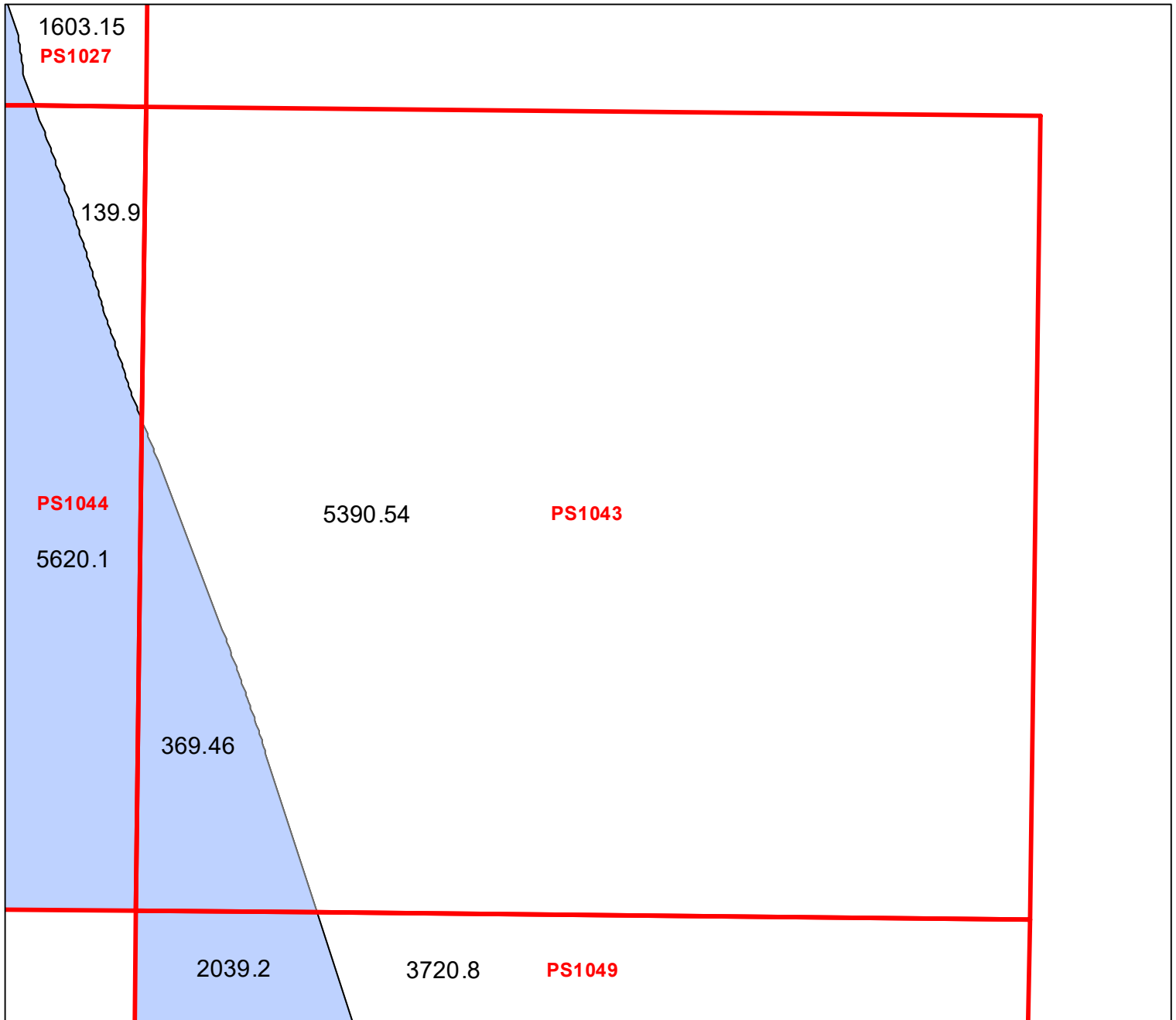
Block portion numbers are in acres

PS1027

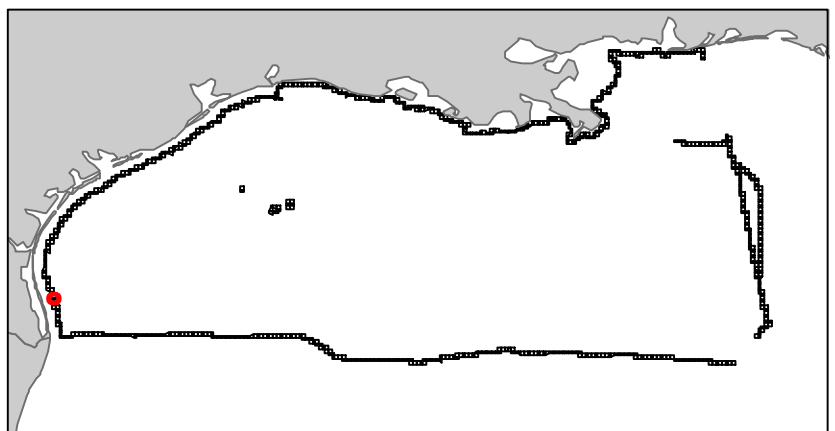
South Padre Island Area

TX1

Block 1043



-  Split Block
-  Deferred Portion
-  Portion Landward of the SLA
-  Portion that is Non-US Jurisdiction
-  Available Portion of Block
-  Portion Under Moratorium
-  Active Lease (Not-available)



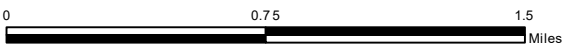
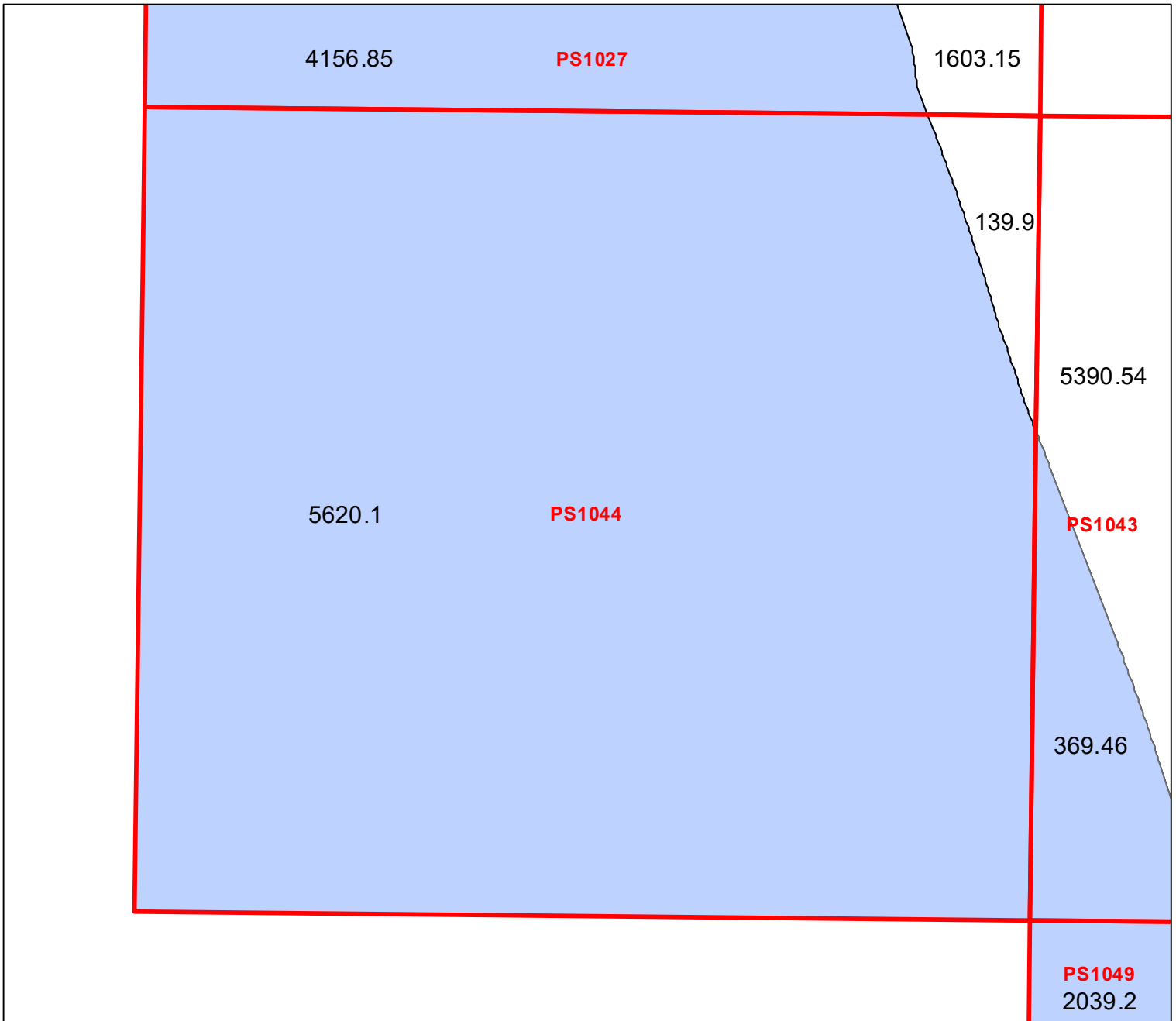
Block portion numbers are in acres







PS1043

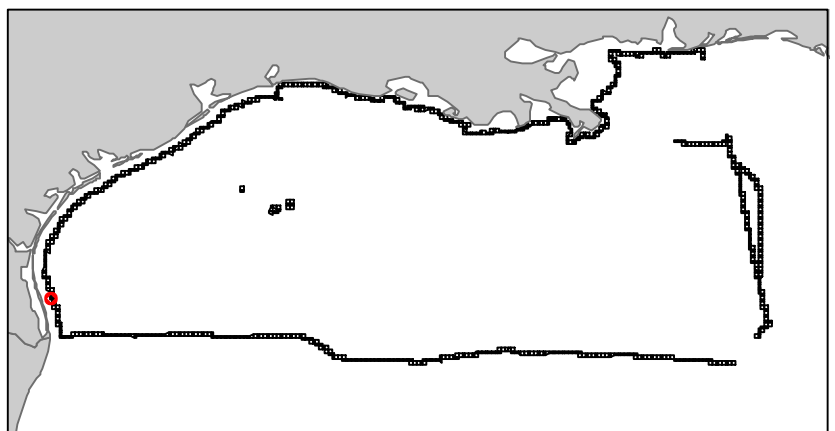
South Padre Island Area

TX1

Block 1044



-  Split Block
-  Deferred Portion
-  Portion Landward of the SLA
-  Portion that is Non-US Jurisdiction
-  Available Portion of Block
-  Portion Under Moratorium
-  Active Lease (Not-available)



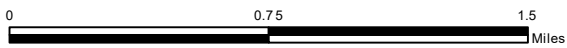
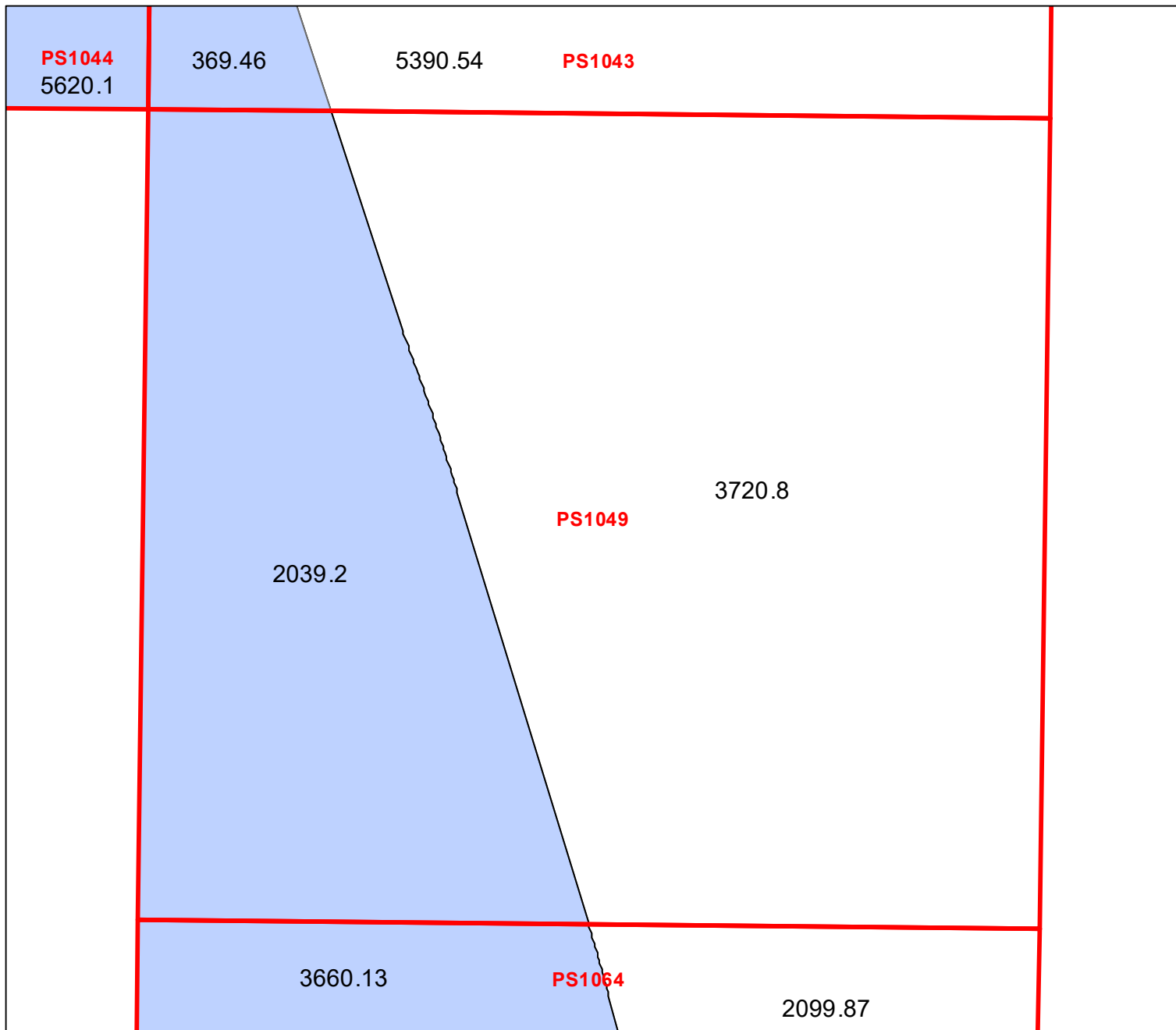
Block portion numbers are in acres

PS1044

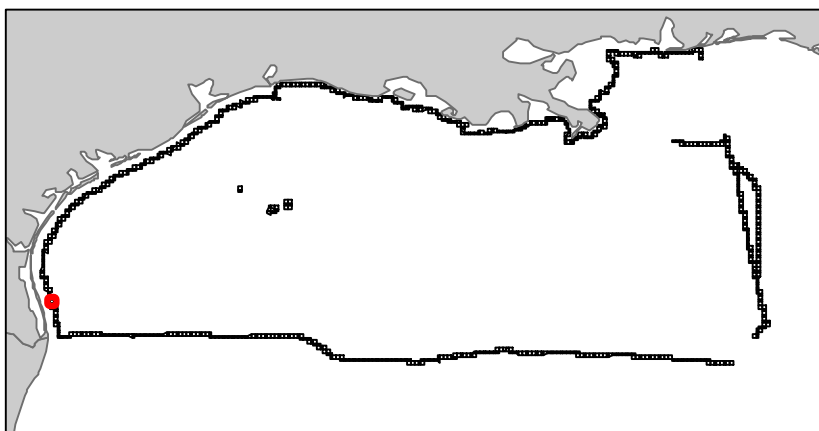
South Padre Island Area

TX1

Block 1049



- Split Block
- Deferred Portion
- Portion Landward of the SLA
- Portion that is Non-US Jurisdiction
- Available Portion of Block
- Portion Under Moratorium
- Active Lease (Not-available)



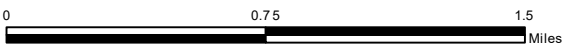
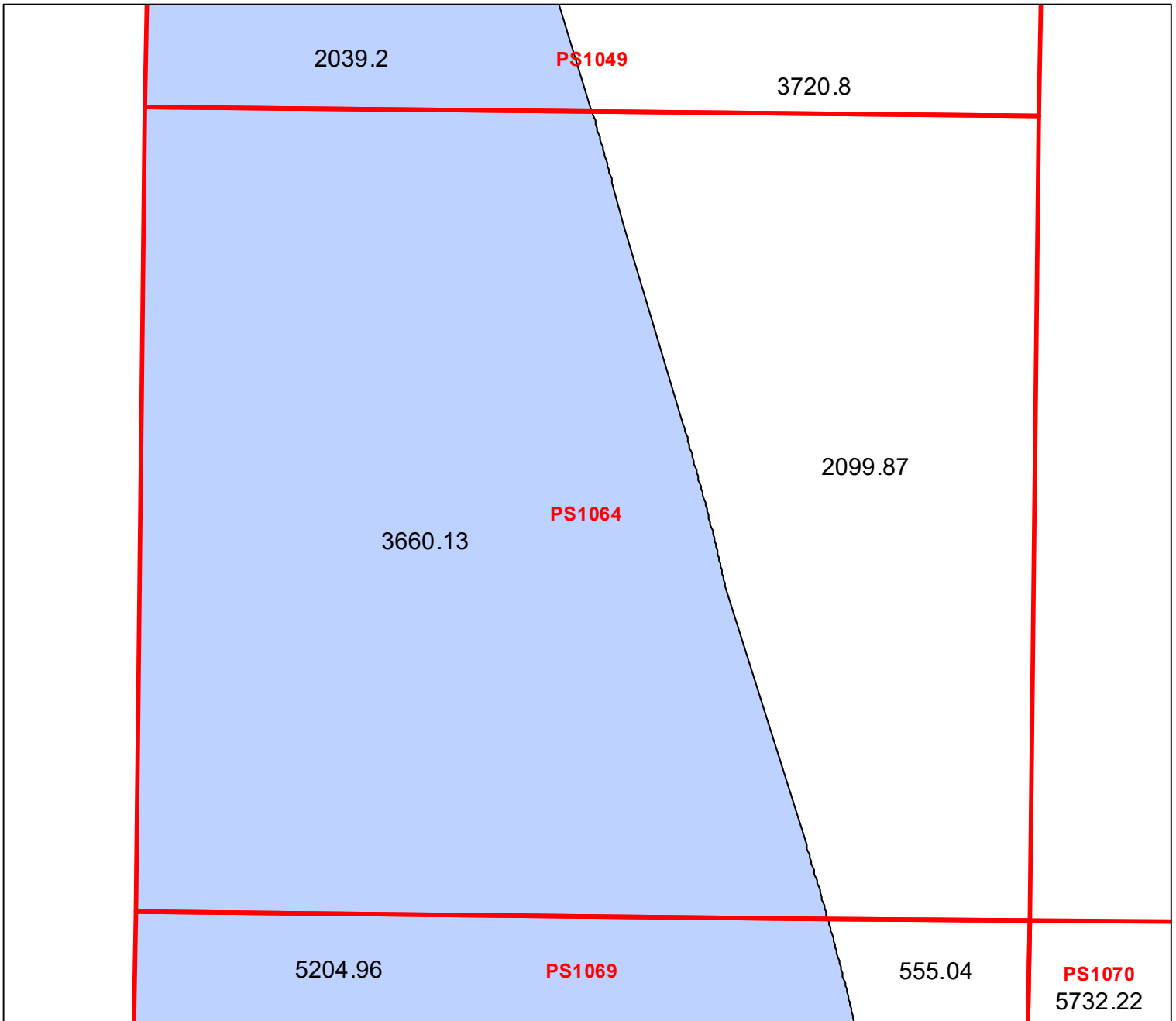
Block portion numbers are in acres








PS1049

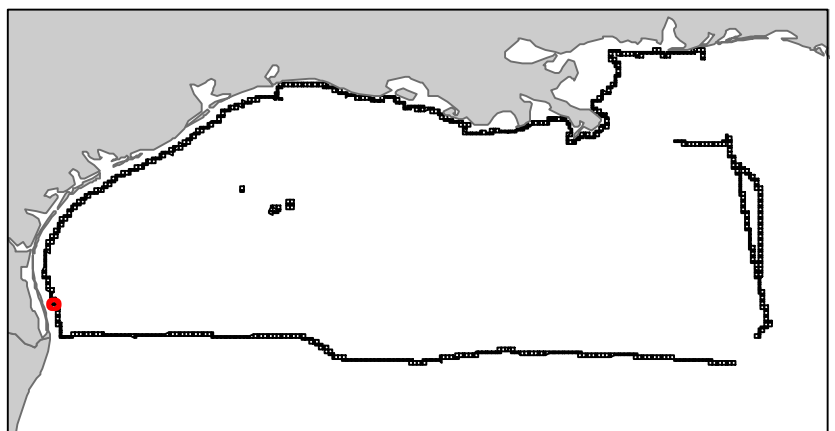
South Padre Island Area

TX1

Block 1064



-  Split Block
-  Deferred Portion
-  Portion Landward of the SLA
-  Portion that is Non-US Jurisdiction
-  Available Portion of Block
-  Portion Under Moratorium
-  Active Lease (Not-available)




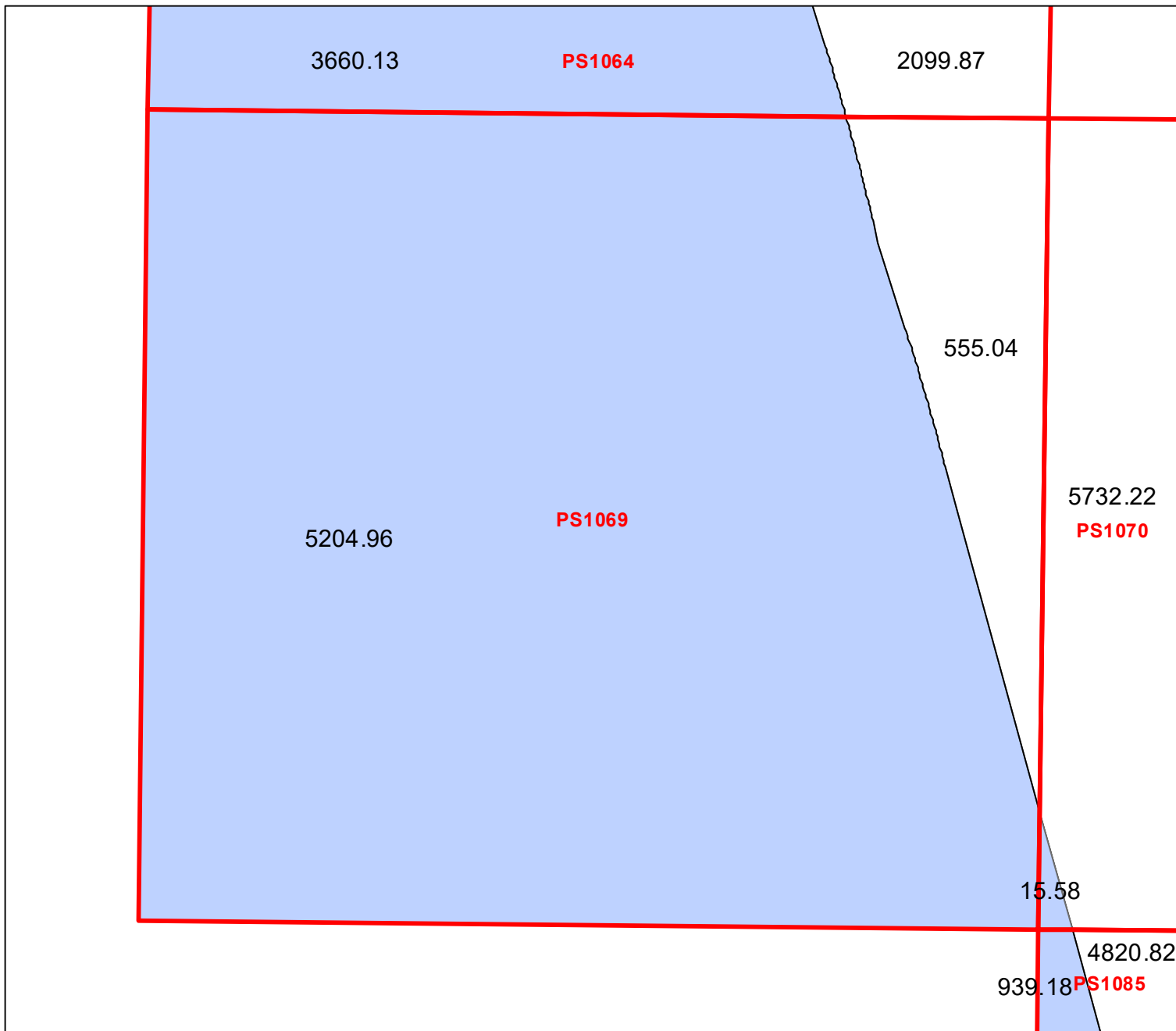
Block portion numbers are in acres



PS1064

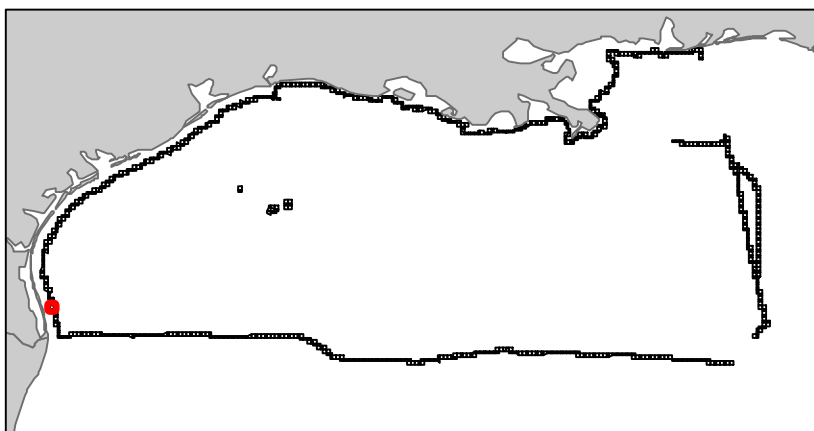
South Padre Island Area

TX1

Block 1069



-  Split Block
-  Deferred Portion
-  Portion Landward of the SLA
-  Portion that is Non-US Jurisdiction
-  Available Portion of Block
-  Portion Under Moratorium
-  Active Lease (Not-available)



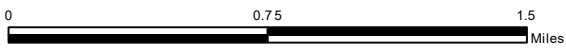
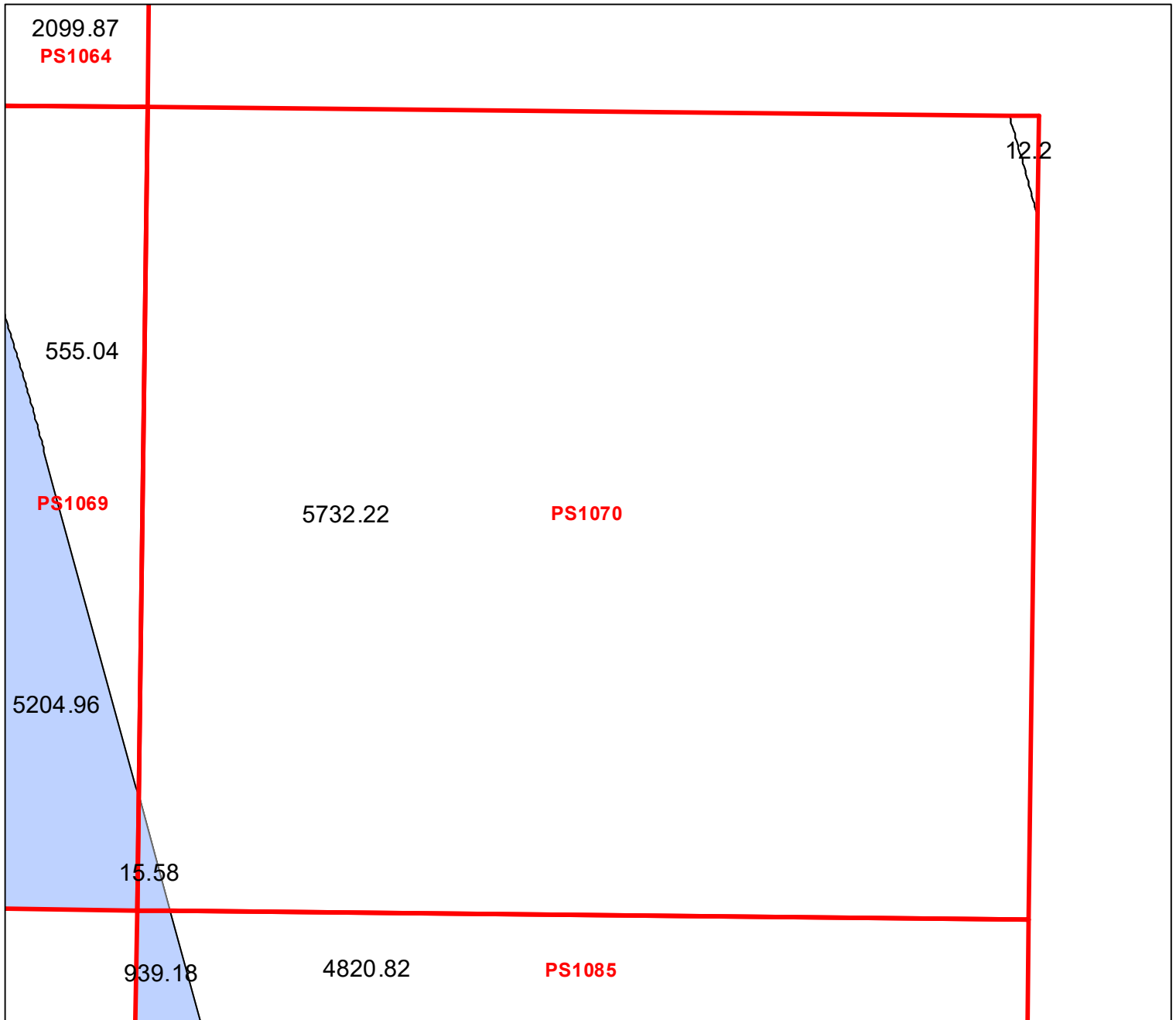
Block portion numbers are in acres

PS1069

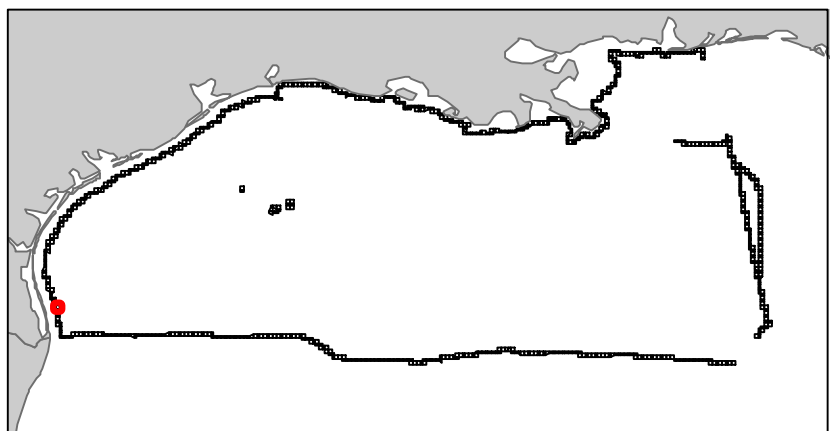
South Padre Island Area

TX1

Block 1070



- Split Block
- Deferred Portion
- Portion Landward of the SLA
- Portion that is Non-US Jurisdiction
- Available Portion of Block
- Portion Under Moratorium
- Active Lease (Not-available)



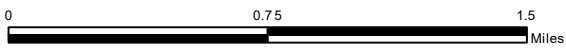
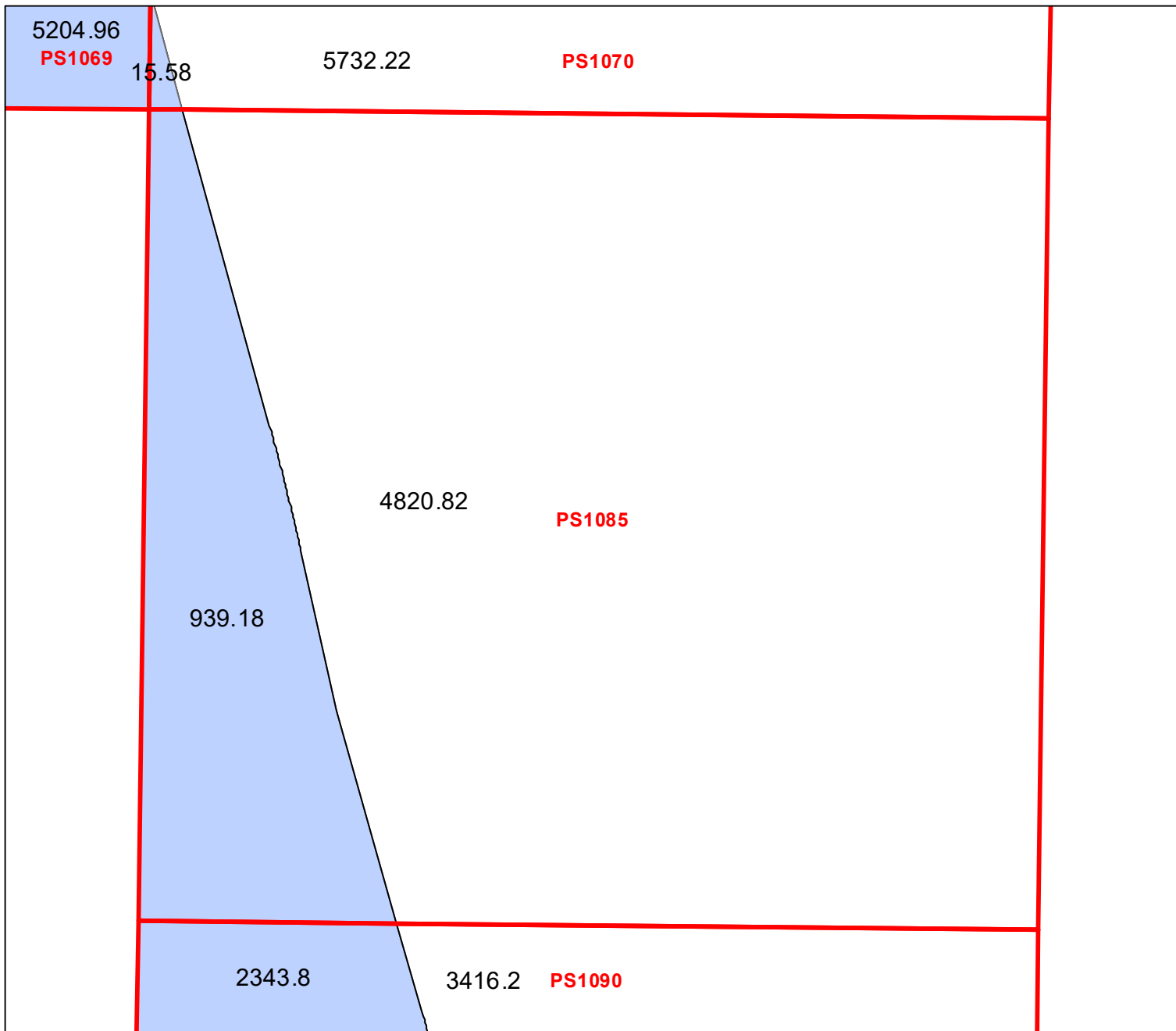
Block portion numbers are in acres

PS1070

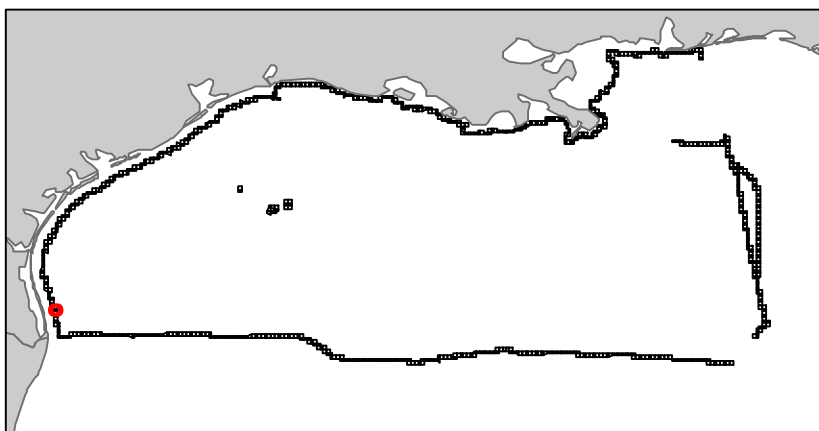
South Padre Island Area

TX1

Block 1085



- Split Block
- Deferred Portion
- Portion Landward of the SLA
- Portion that is Non-US Jurisdiction
- Available Portion of Block
- Portion Under Moratorium
- Active Lease (Not-available)



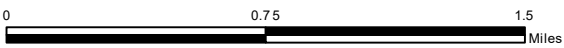
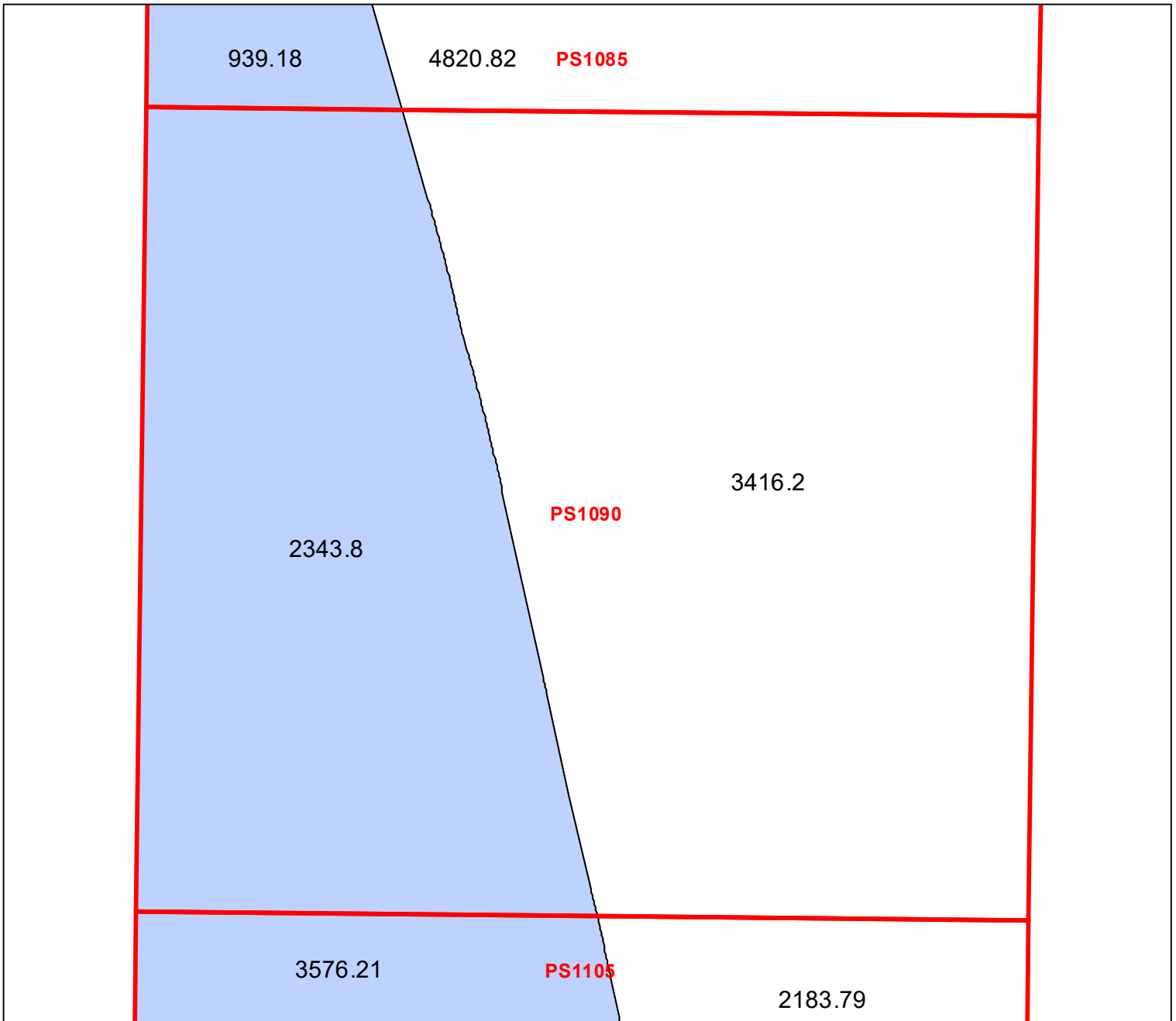
Block portion numbers are in acres



PS1085

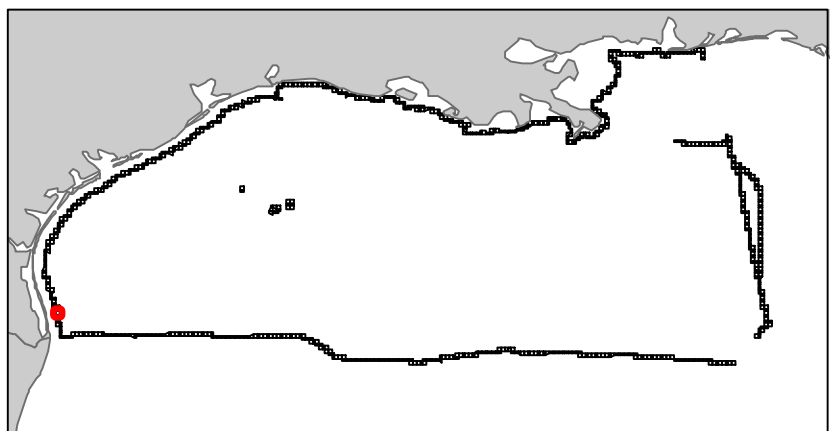
South Padre Island Area

TX1

Block 1090



-  Split Block
-  Deferred Portion
-  Portion Landward of the SLA
-  Portion that is Non-US Jurisdiction
-  Available Portion of Block
-  Portion Under Moratorium
-  Active Lease (Not-available)



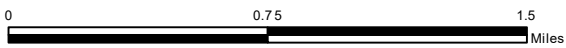
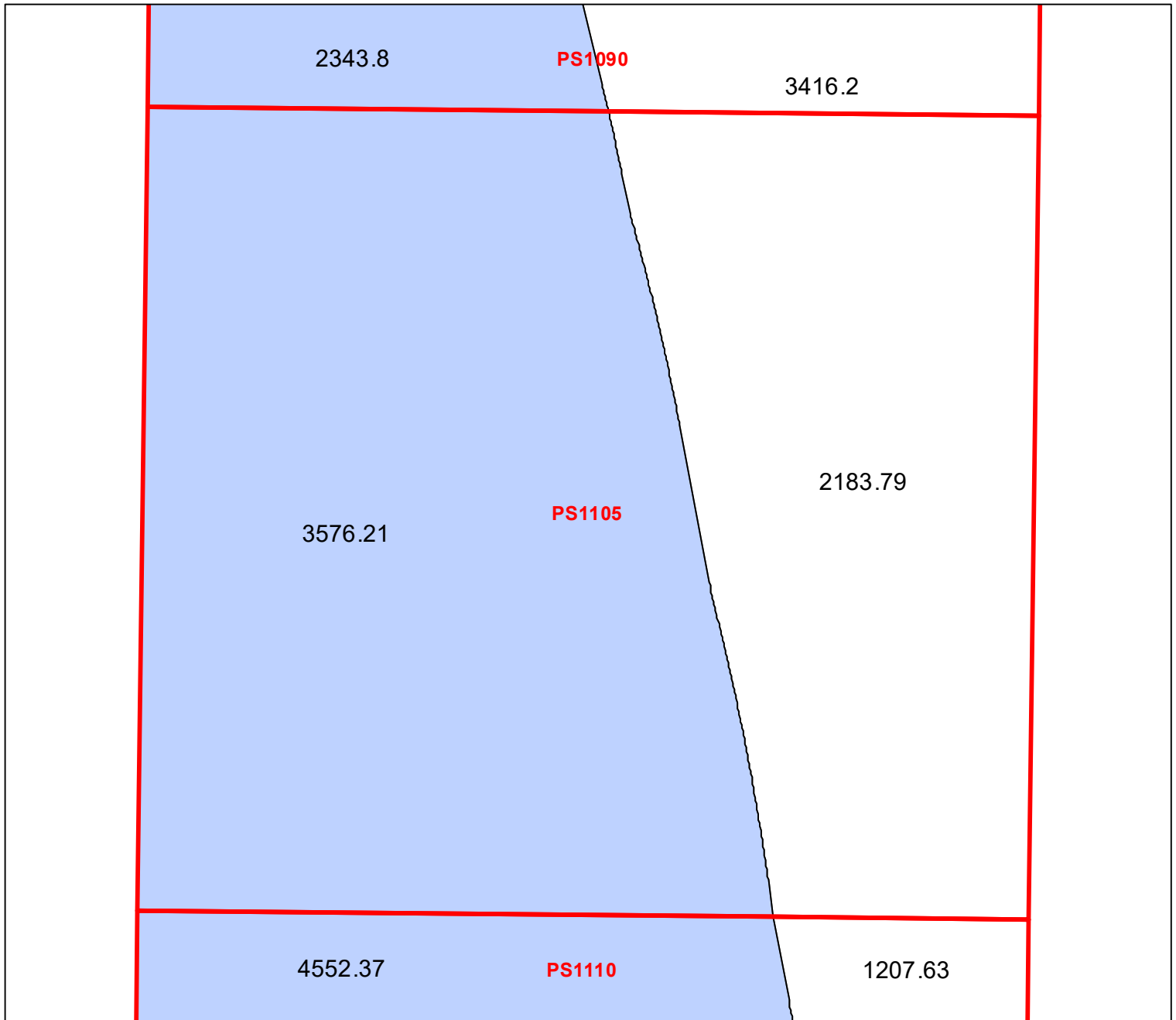
Block portion numbers are in acres


PS1090

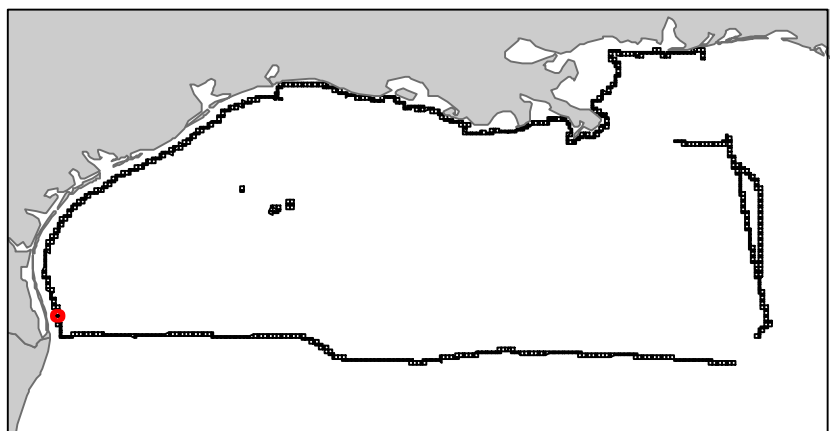
South Padre Island Area

TX1

Block 1105



-  Split Block
-  Deferred Portion
-  Portion Landward of the SLA
-  Portion that is Non-US Jurisdiction
-  Available Portion of Block
-  Portion Under Moratorium
-  Active Lease (Not-available)



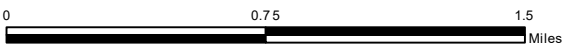
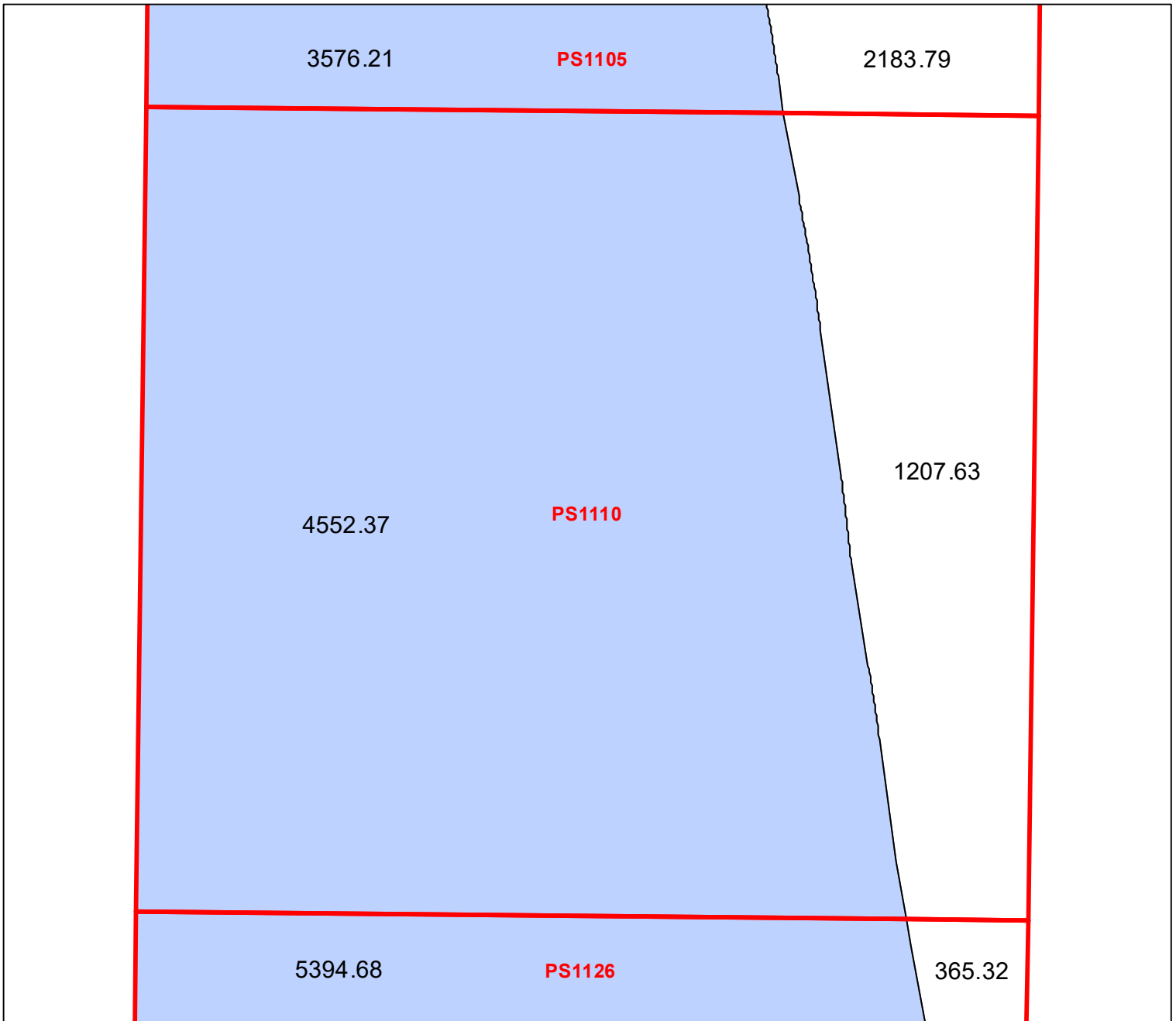
Block portion numbers are in acres





PS1105

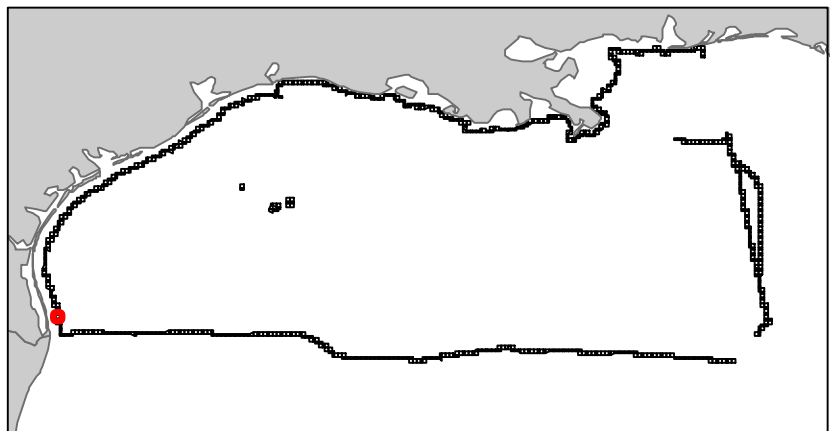
South Padre Island Area

TX1

Block 1110



-  Split Block
-  Deferred Portion
-  Portion Landward of the SLA
-  Portion that is Non-US Jurisdiction
-  Available Portion of Block
-  Portion Under Moratorium
-  Active Lease (Not-available)



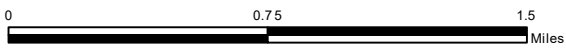
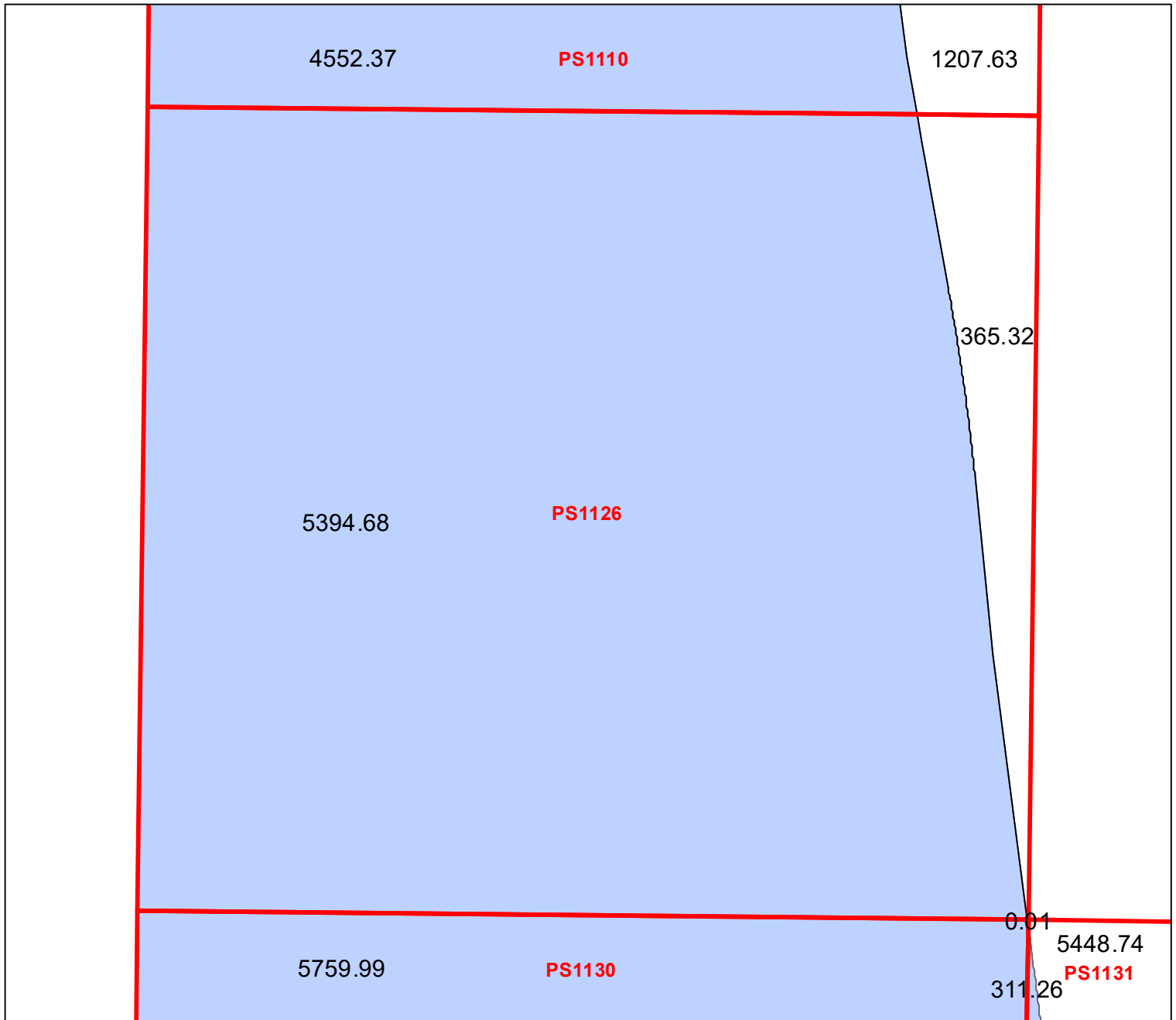
Block portion numbers are in acres







PS1110

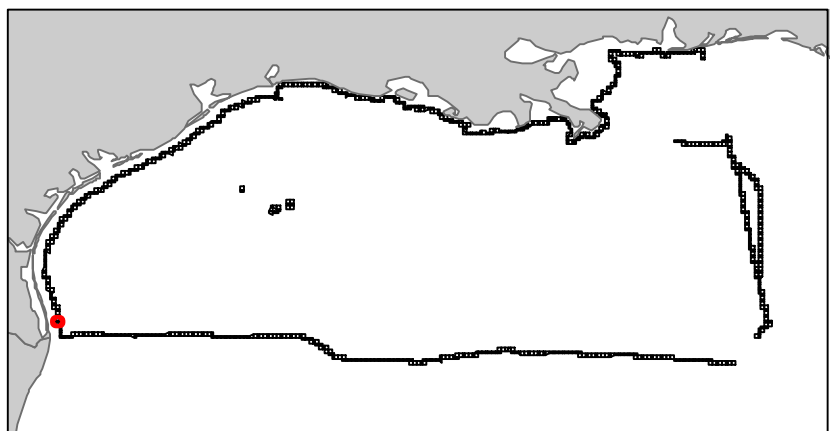
South Padre Island Area

TX1

Block 1126



-  Split Block
-  Deferred Portion
-  Portion Landward of the SLA
-  Portion that is Non-US Jurisdiction
-  Available Portion of Block
-  Portion Under Moratorium
-  Active Lease (Not-available)




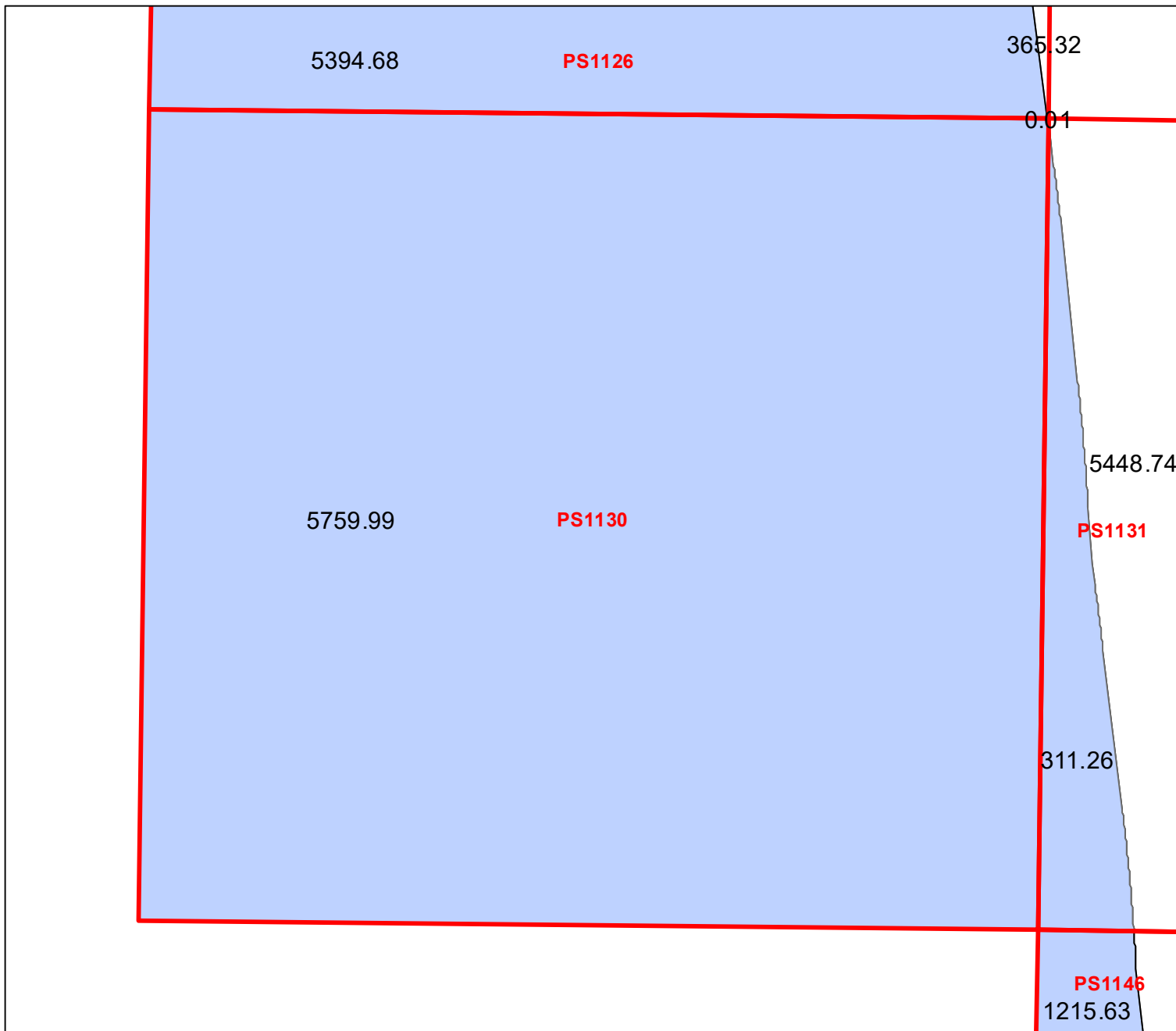

Block portion numbers are in acres

PS1126

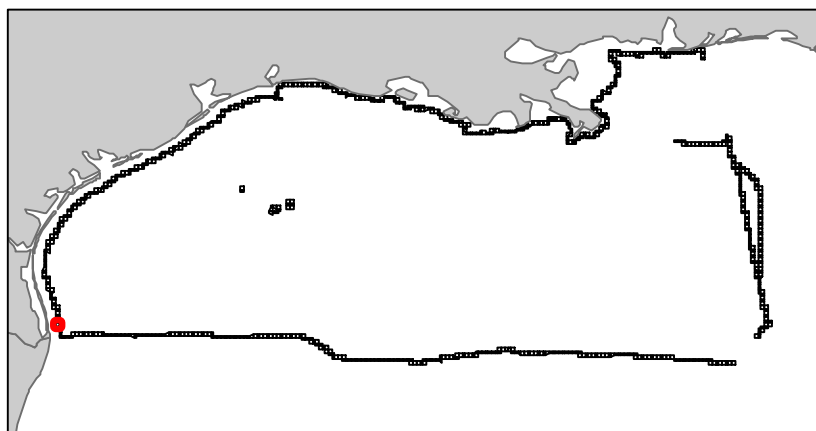
South Padre Island Area

TX1

Block 1130



-  Split Block
-  Deferred Portion
-  Portion Landward of the SLA
-  Portion that is Non-US Jurisdiction
-  Available Portion of Block
-  Portion Under Moratorium
-  Active Lease (Not-available)



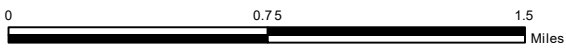
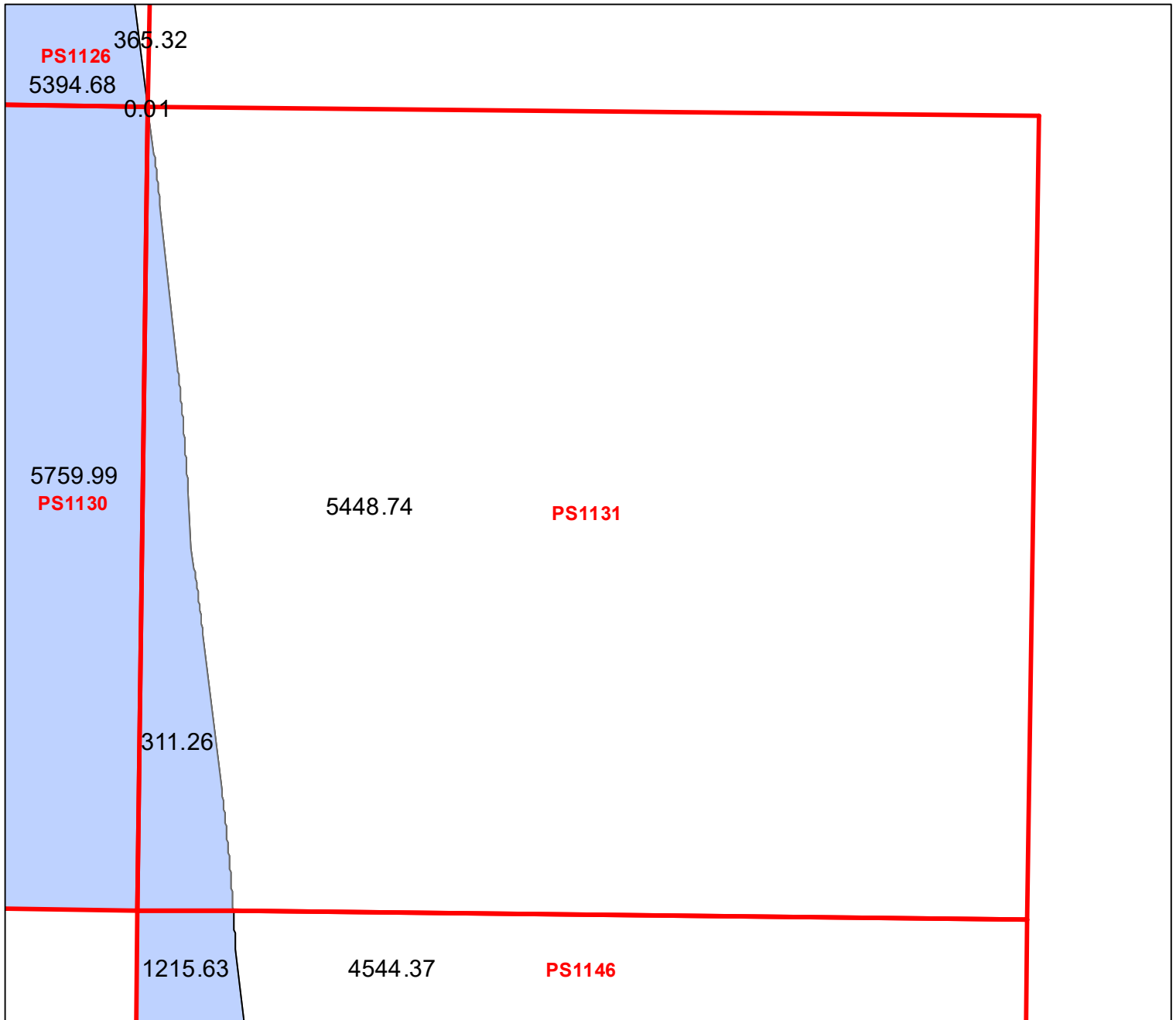
Block portion numbers are in acres


PS1130

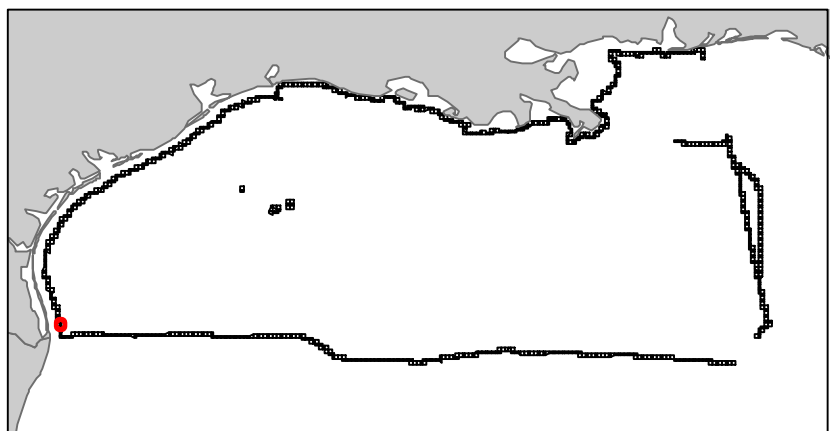
South Padre Island Area

TX1

Block 1131



-  Split Block
-  Deferred Portion
-  Portion Landward of the SLA
-  Portion that is Non-US Jurisdiction
-  Available Portion of Block
-  Portion Under Moratorium
-  Active Lease (Not-available)



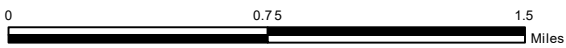
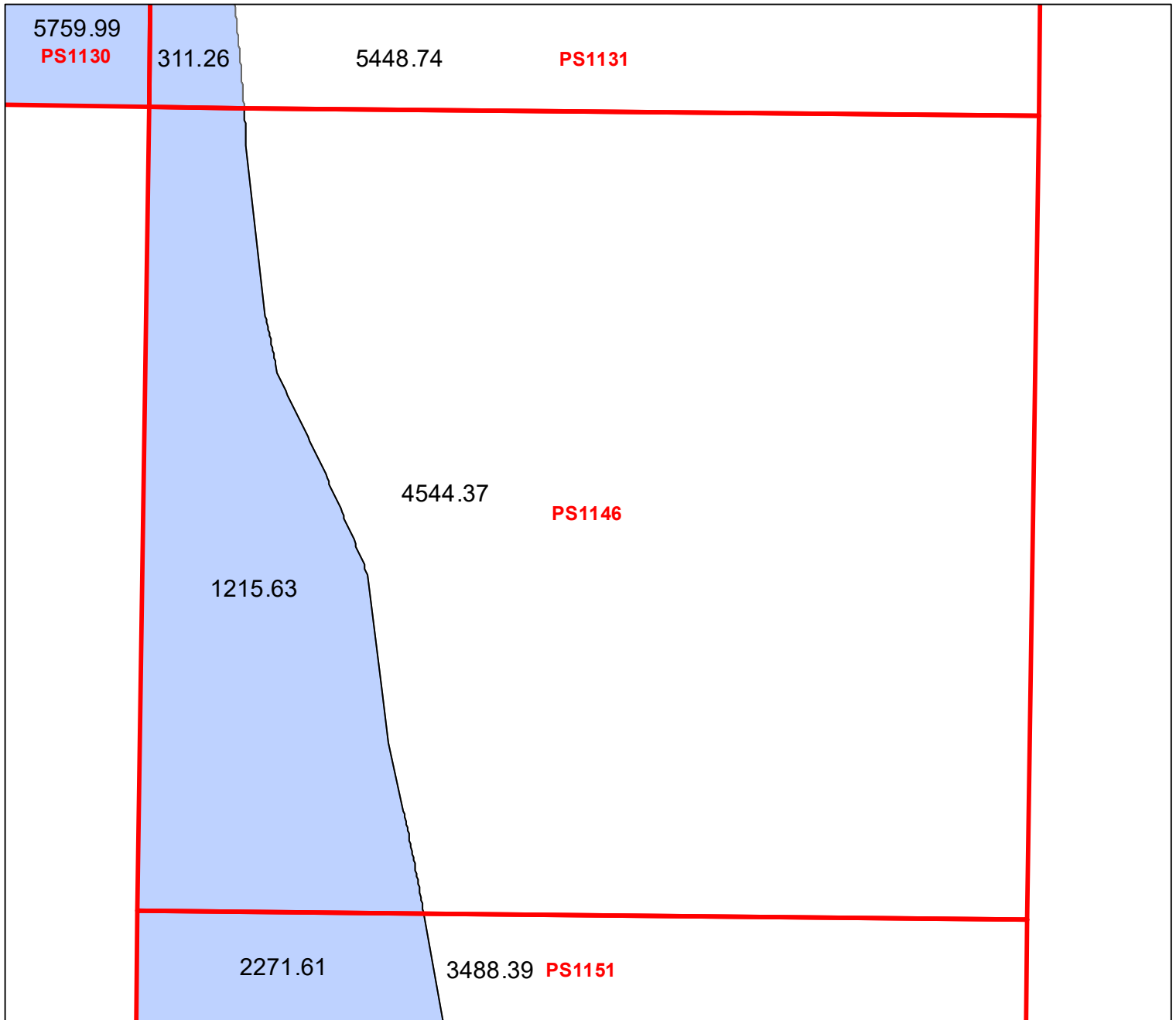
Block portion numbers are in acres

PS1131

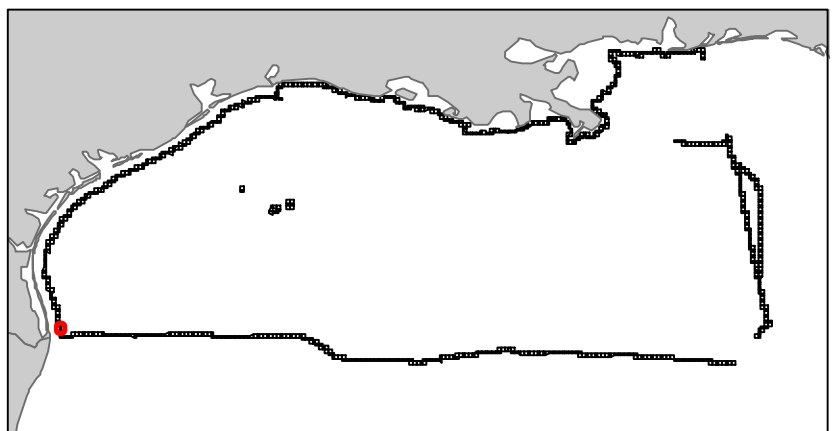
South Padre Island Area

TX1

Block 1146



-  Split Block
-  Deferred Portion
-  Portion Landward of the SLA
-  Portion that is Non-US Jurisdiction
-  Available Portion of Block
-  Portion Under Moratorium
-  Active Lease (Not-available)



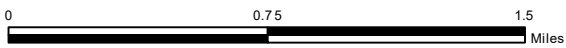
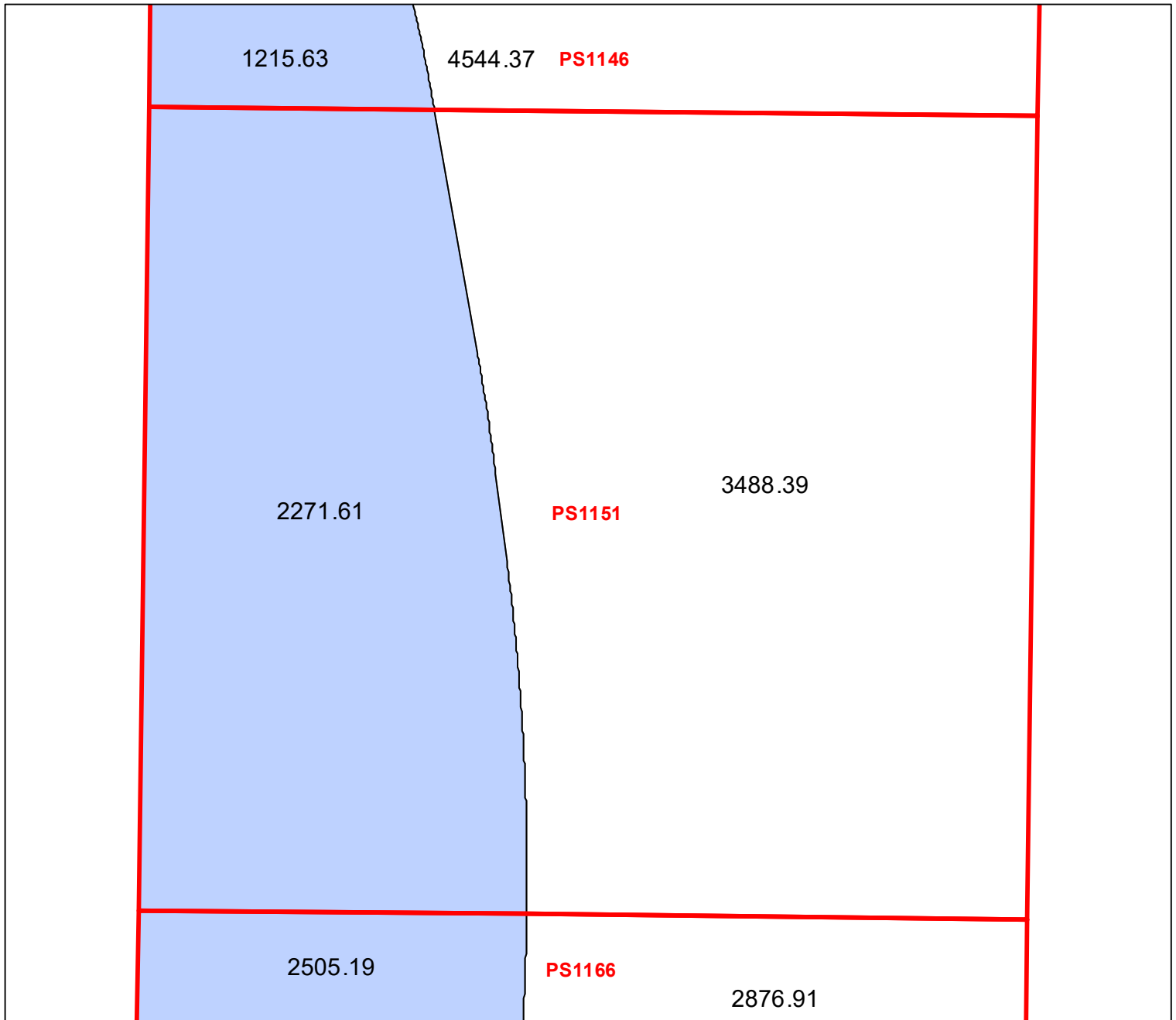
Block portion numbers are in acres

PS1146

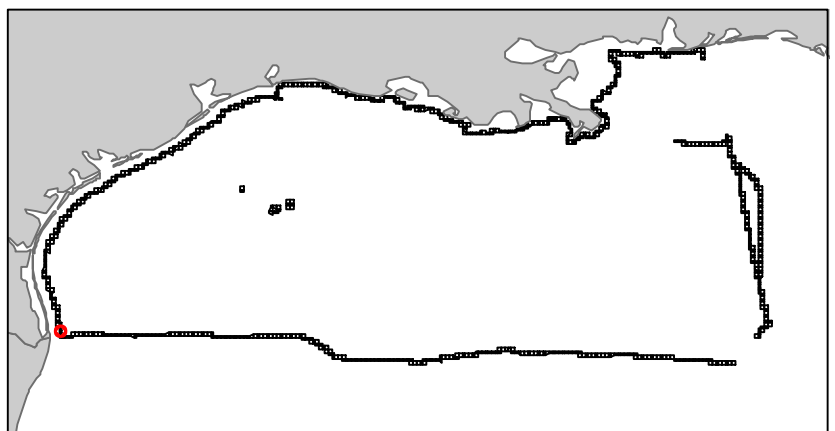
South Padre Island Area

TX1

Block 1151



-  Split Block
-  Deferred Portion
-  Portion Landward of the SLA
-  Portion that is Non-US Jurisdiction
-  Available Portion of Block
-  Portion Under Moratorium
-  Active Lease (Not-available)



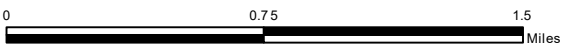
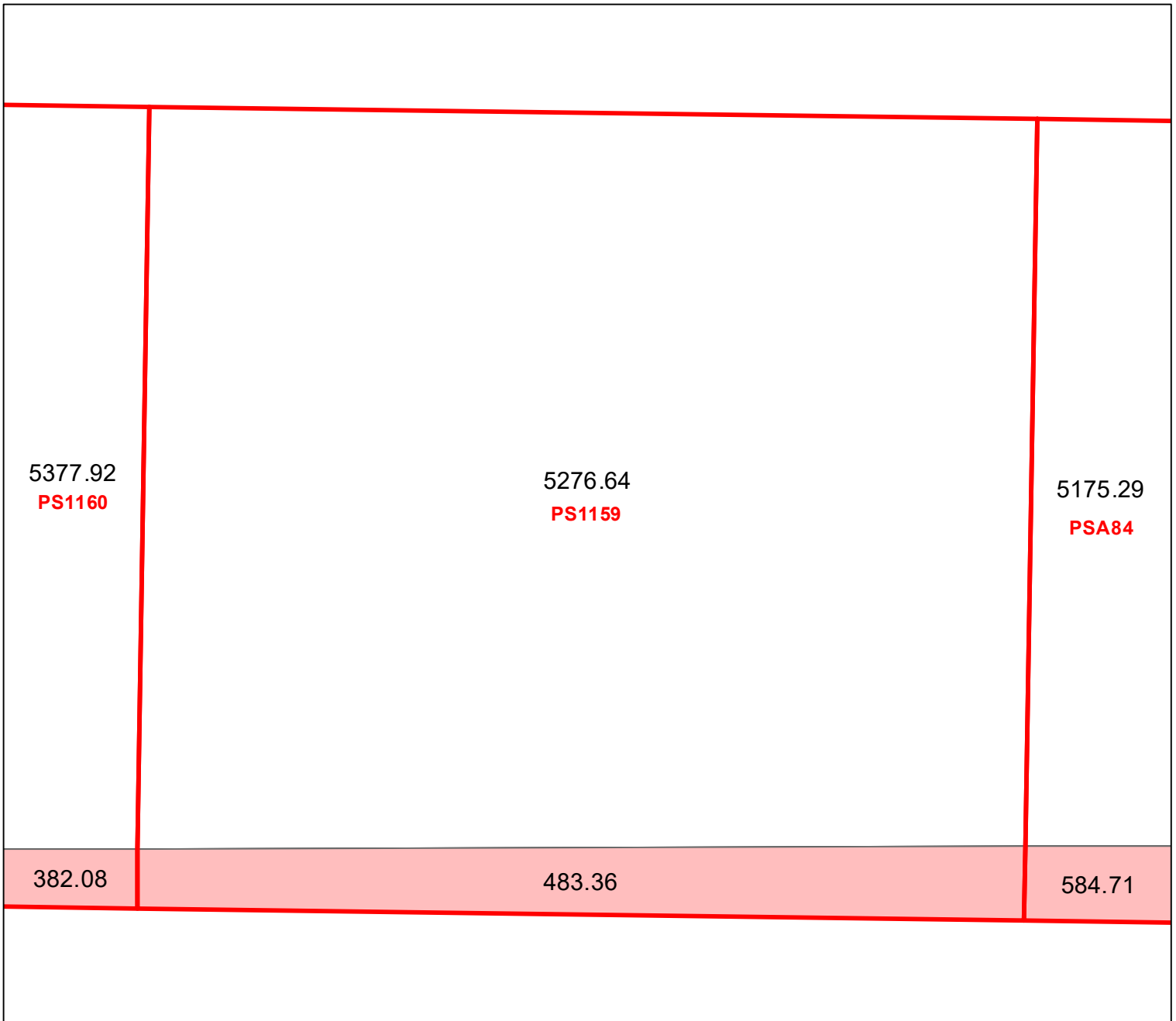
Block portion numbers are in acres

PS1151

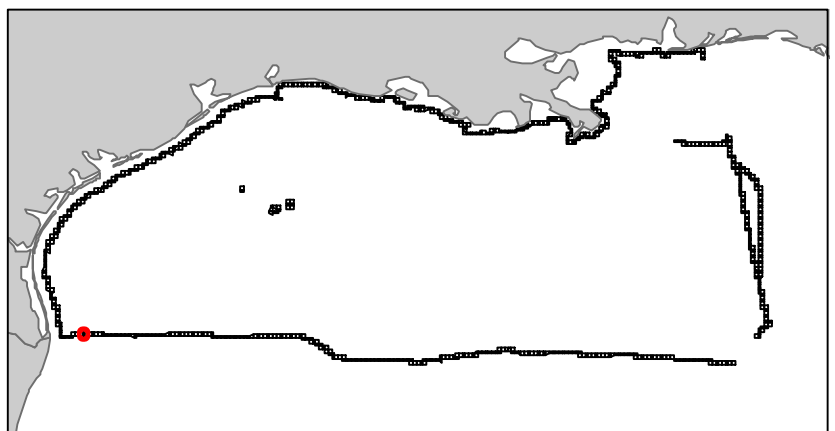
South Padre Island Area

TX1A

Block 1159



- Split Block
- Deferred Portion
- Portion Landward of the SLA
- Portion that is Non-US Jurisdiction
- Available Portion of Block
- Portion Under Moratorium
- Active Lease (Not-available)




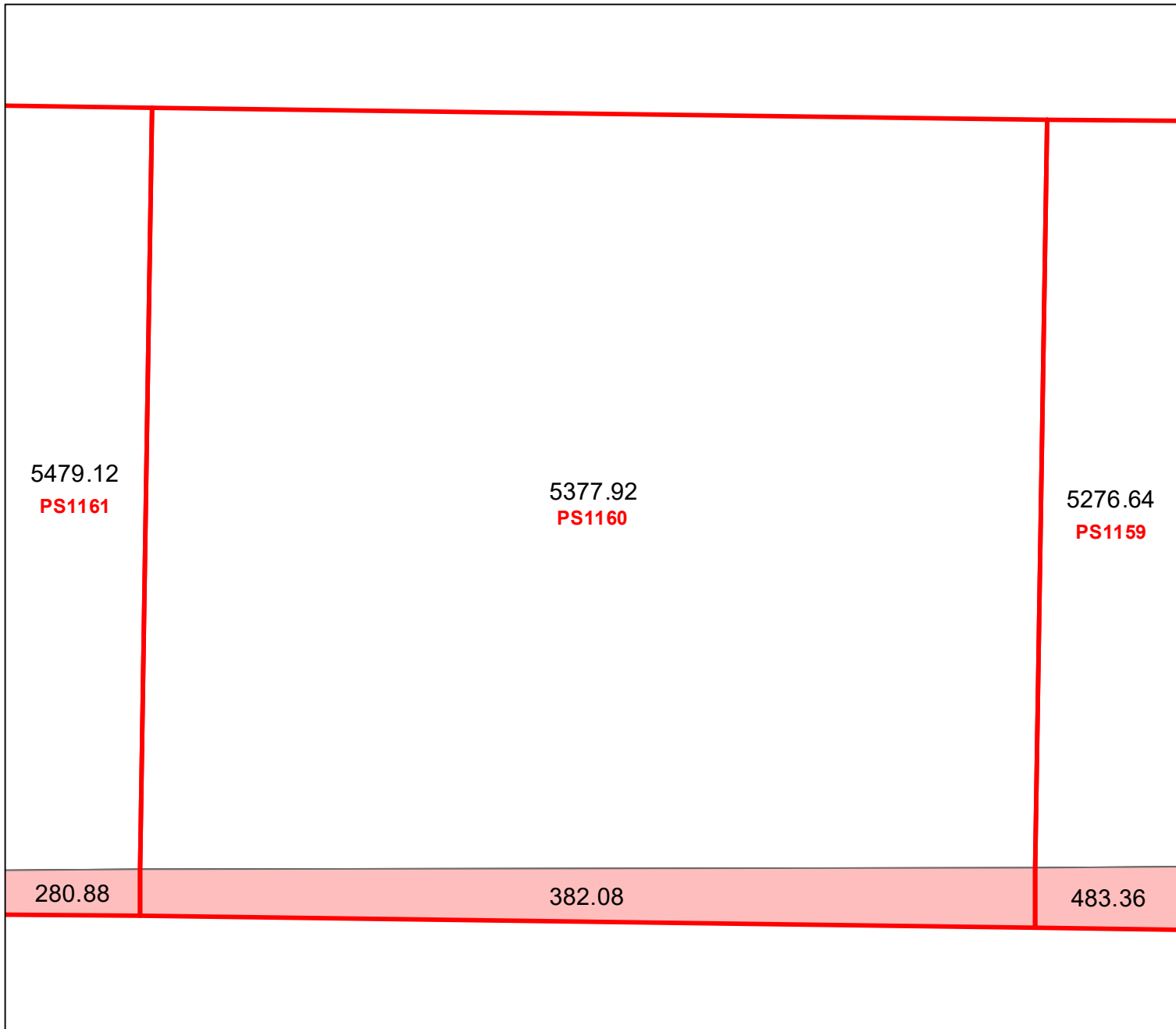

Block portion numbers are in acres

PS1159

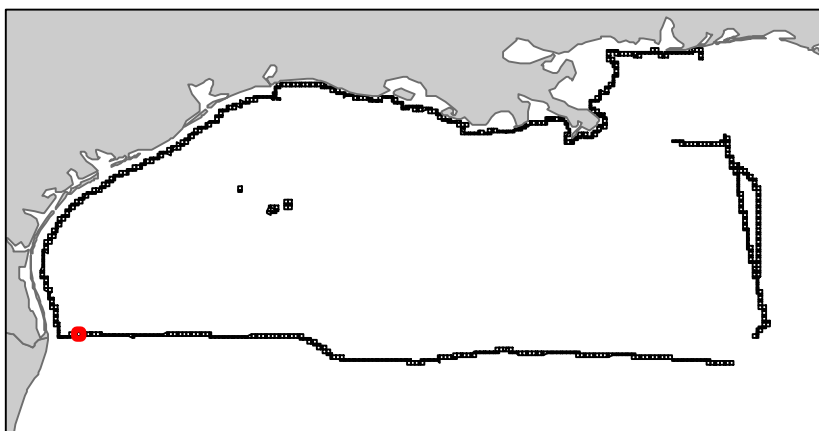
South Padre Island Area

TX1A

Block 1160



- Split Block
- Deferred Portion
- Portion Landward of the SLA
- Portion that is Non-US Jurisdiction
- Available Portion of Block
- Portion Under Moratorium
- Active Lease (Not-available)



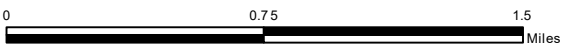
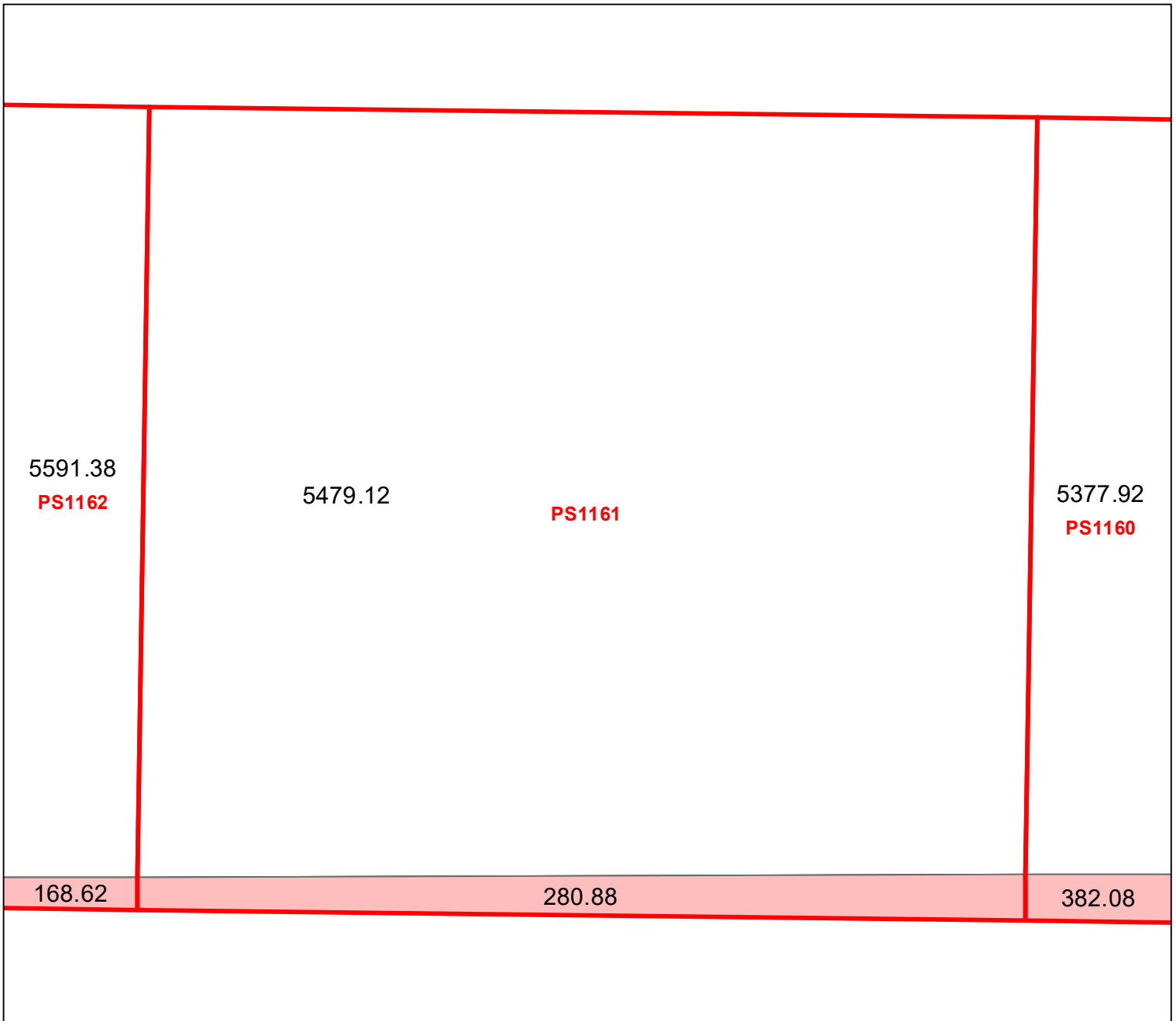
Block portion numbers are in acres





PS1160

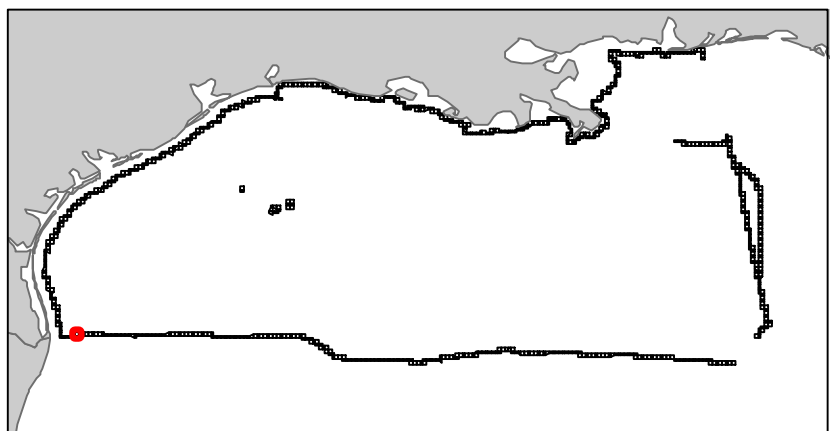
South Padre Island Area

TX1A

Block 1161



-  Split Block
-  Deferred Portion
-  Portion Landward of the SLA
-  Portion that is Non-US Jurisdiction
-  Available Portion of Block
-  Portion Under Moratorium
-  Active Lease (Not-available)



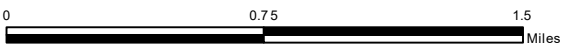
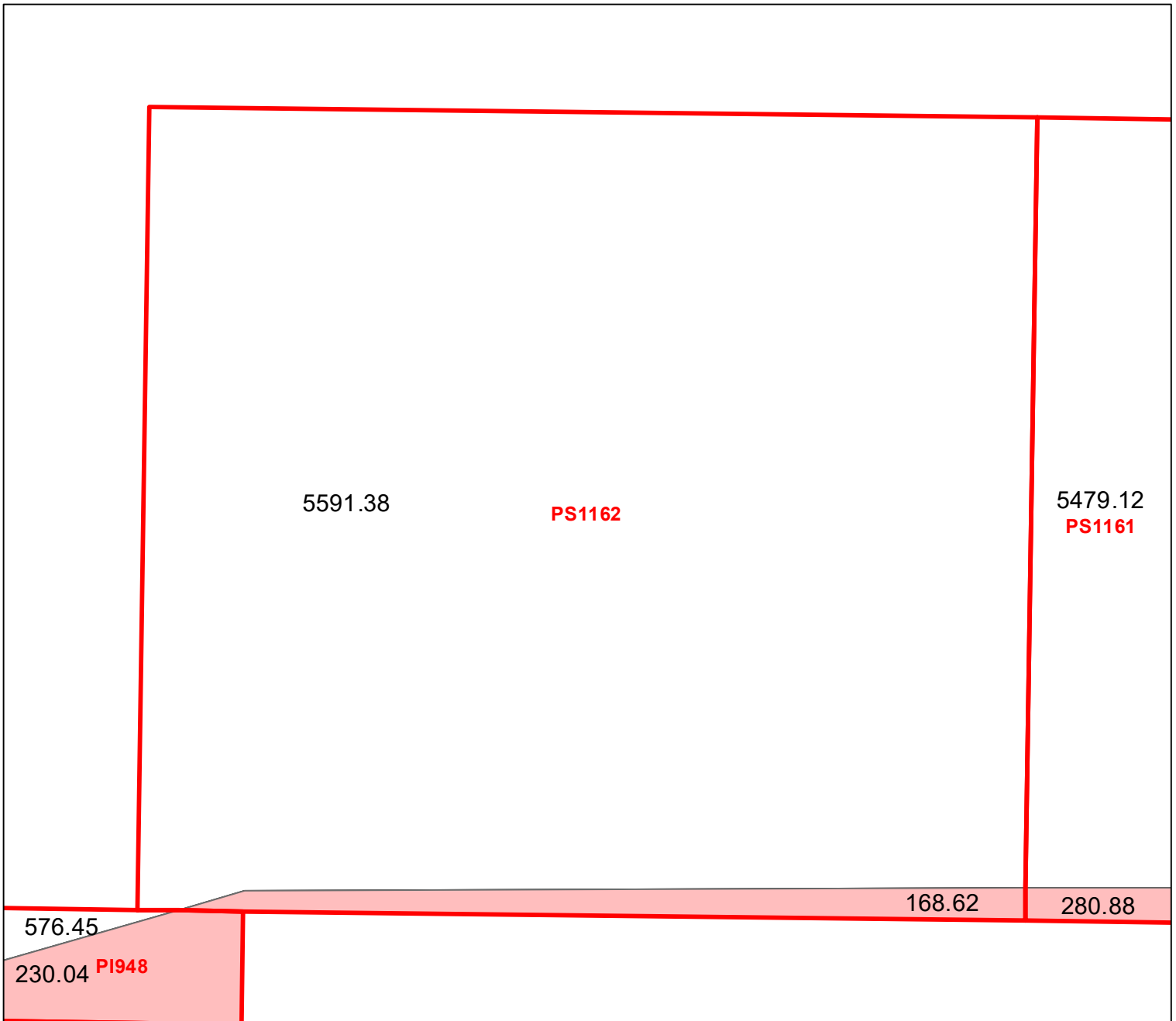
Block portion numbers are in acres





PS1161

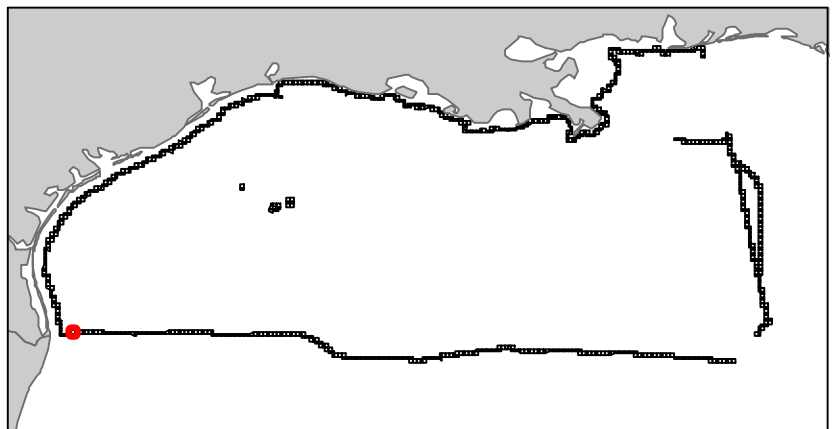
South Padre Island Area

TX1A

Block 1162



-  Split Block
-  Deferred Portion
-  Portion Landward of the SLA
-  Portion that is Non-US Jurisdiction
-  Available Portion of Block
-  Portion Under Moratorium
-  Active Lease (Not-available)



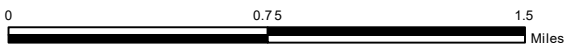
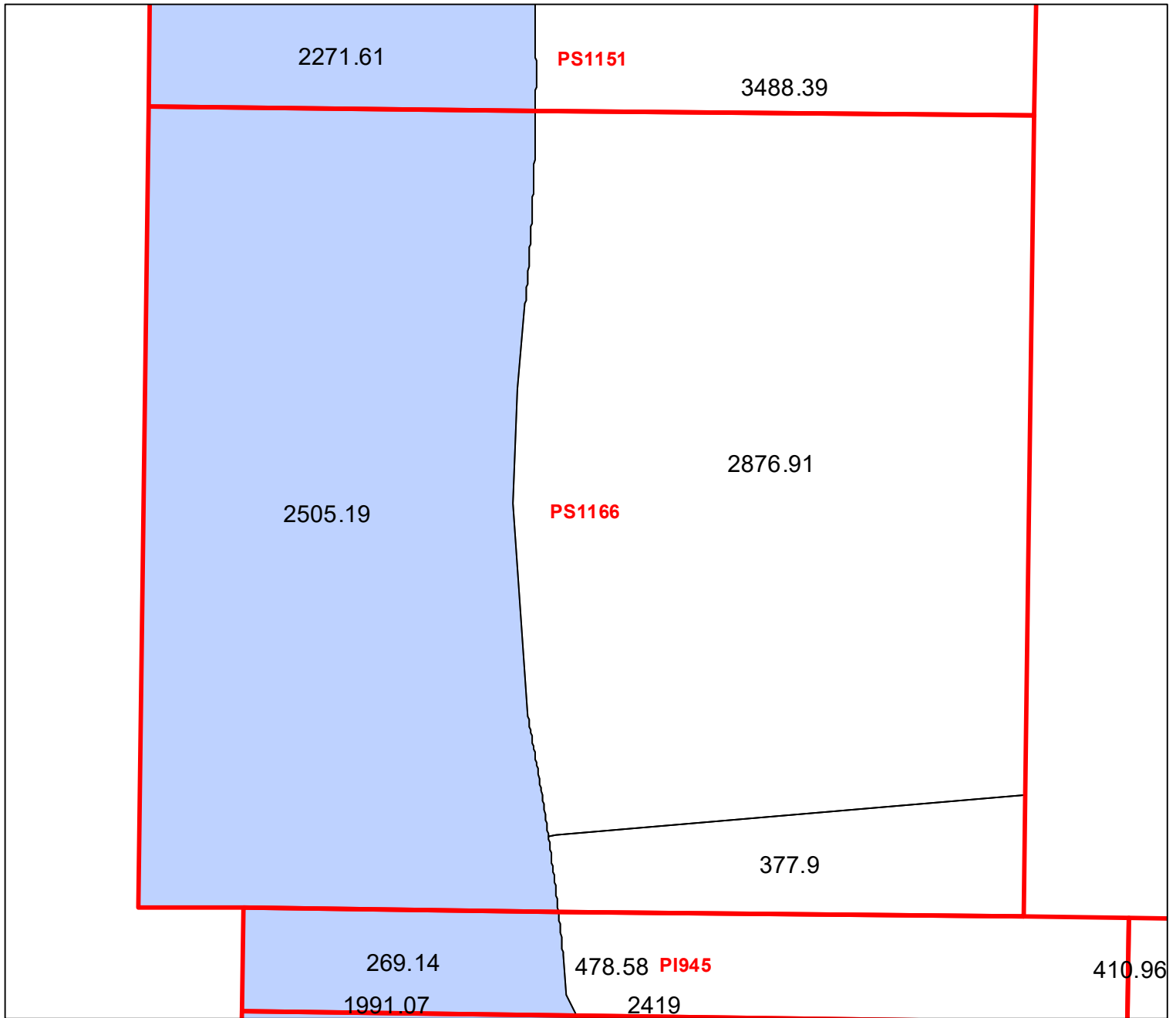
Block portion numbers are in acres

PS1162

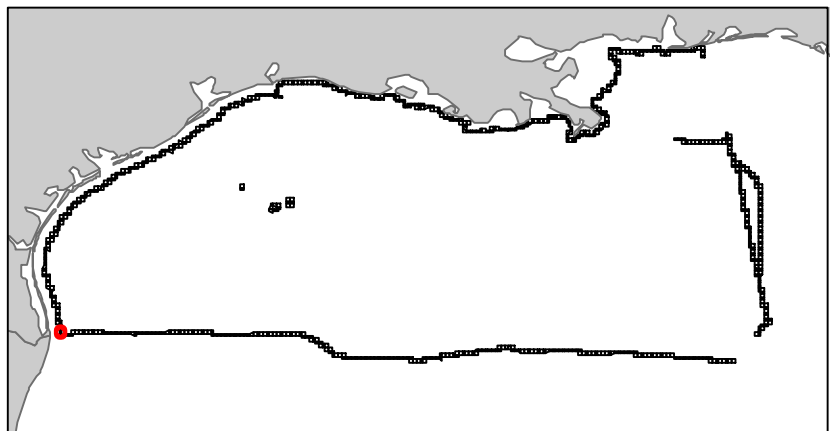
South Padre Island Area

TX1

Block 1166



- Split Block
- Deferred Portion
- Portion Landward of the SLA
- Portion that is Non-US Jurisdiction
- Available Portion of Block
- Portion Under Moratorium
- Active Lease (Not-available)



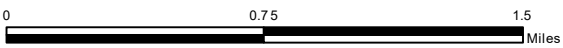
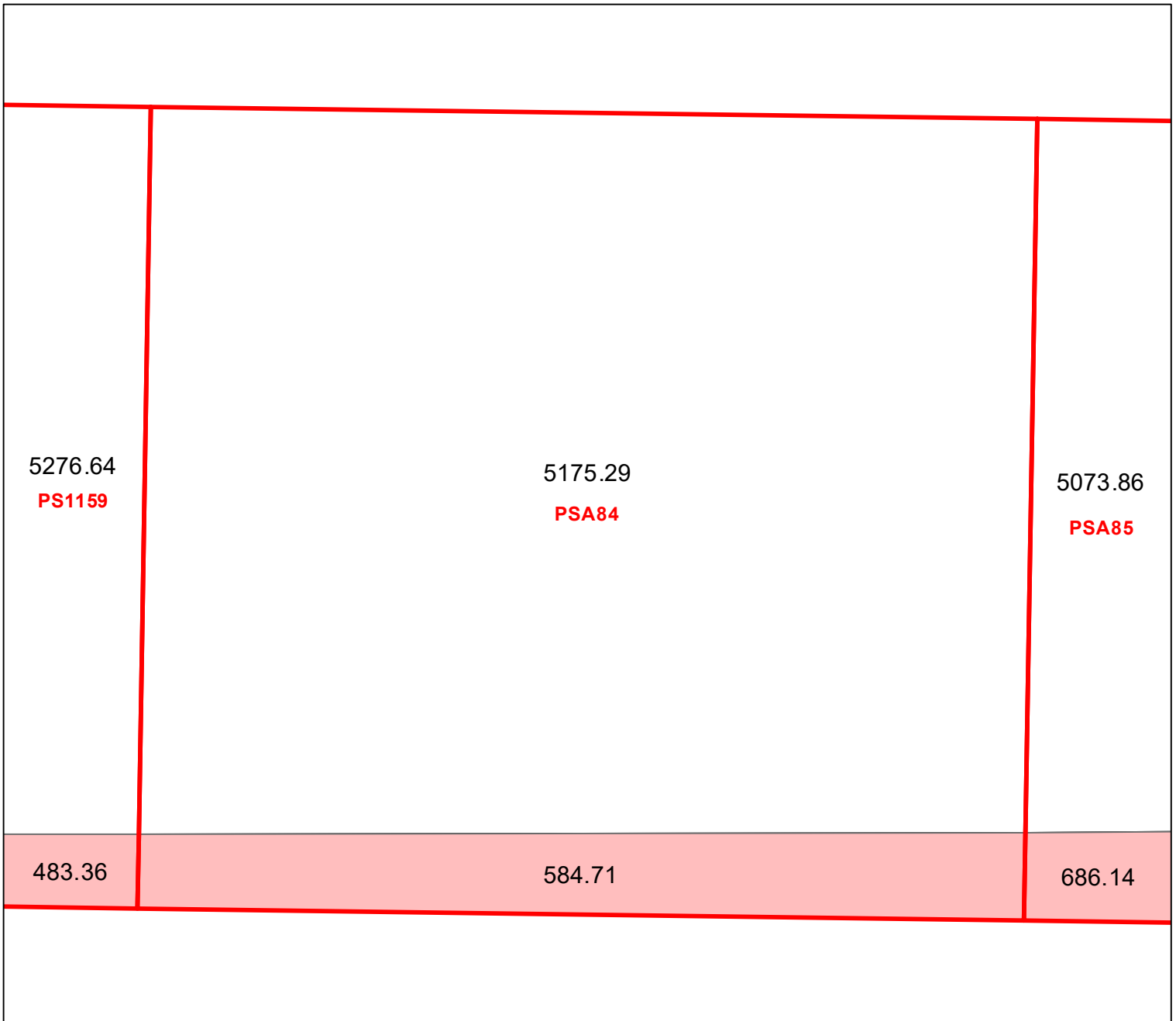
Block portion numbers are in acres

PS1166

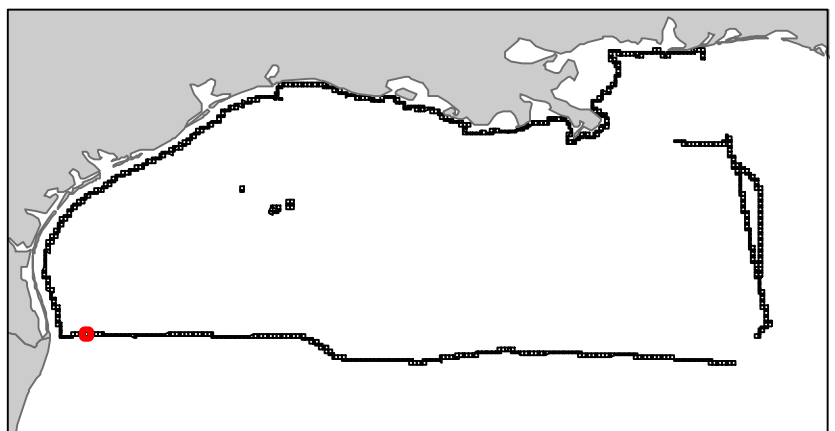
South Padre Island Area

TX1A

BlockA 84



- Split Block
- Deferred Portion
- Portion Landward of the SLA
- Portion that is Non-US Jurisdiction
- Available Portion of Block
- Portion Under Moratorium
- Active Lease (Not-available)



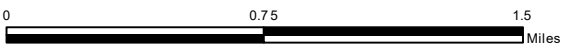
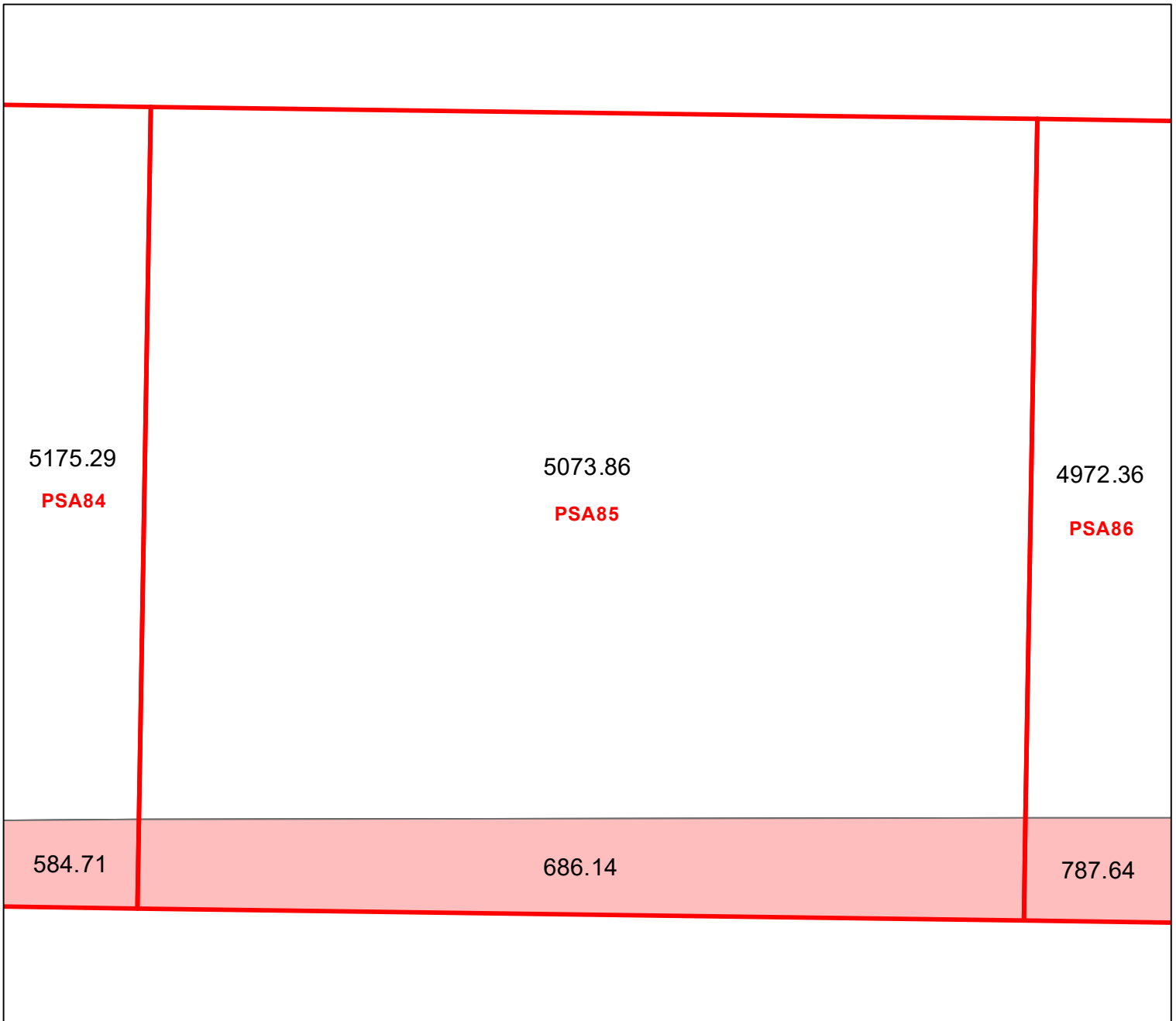
Block portion numbers are in acres




PSA84

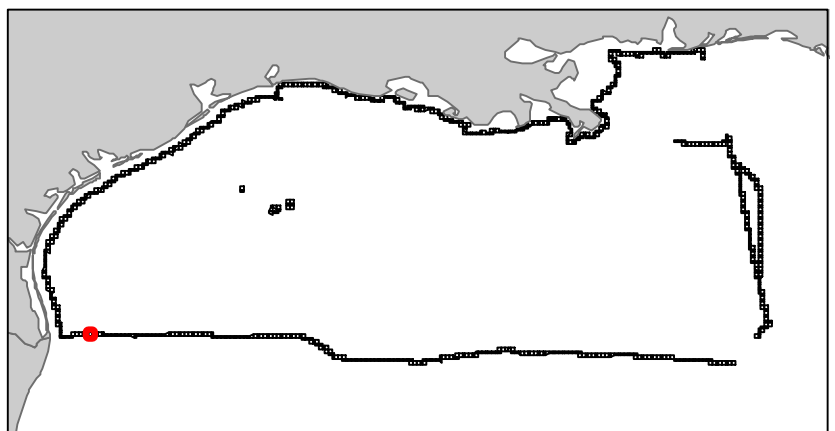
South Padre Island Area

TX1A

BlockA 85



-  Split Block
-  Deferred Portion
-  Portion Landward of the SLA
-  Portion that is Non-US Jurisdiction
-  Available Portion of Block
-  Portion Under Moratorium
-  Active Lease (Not-available)




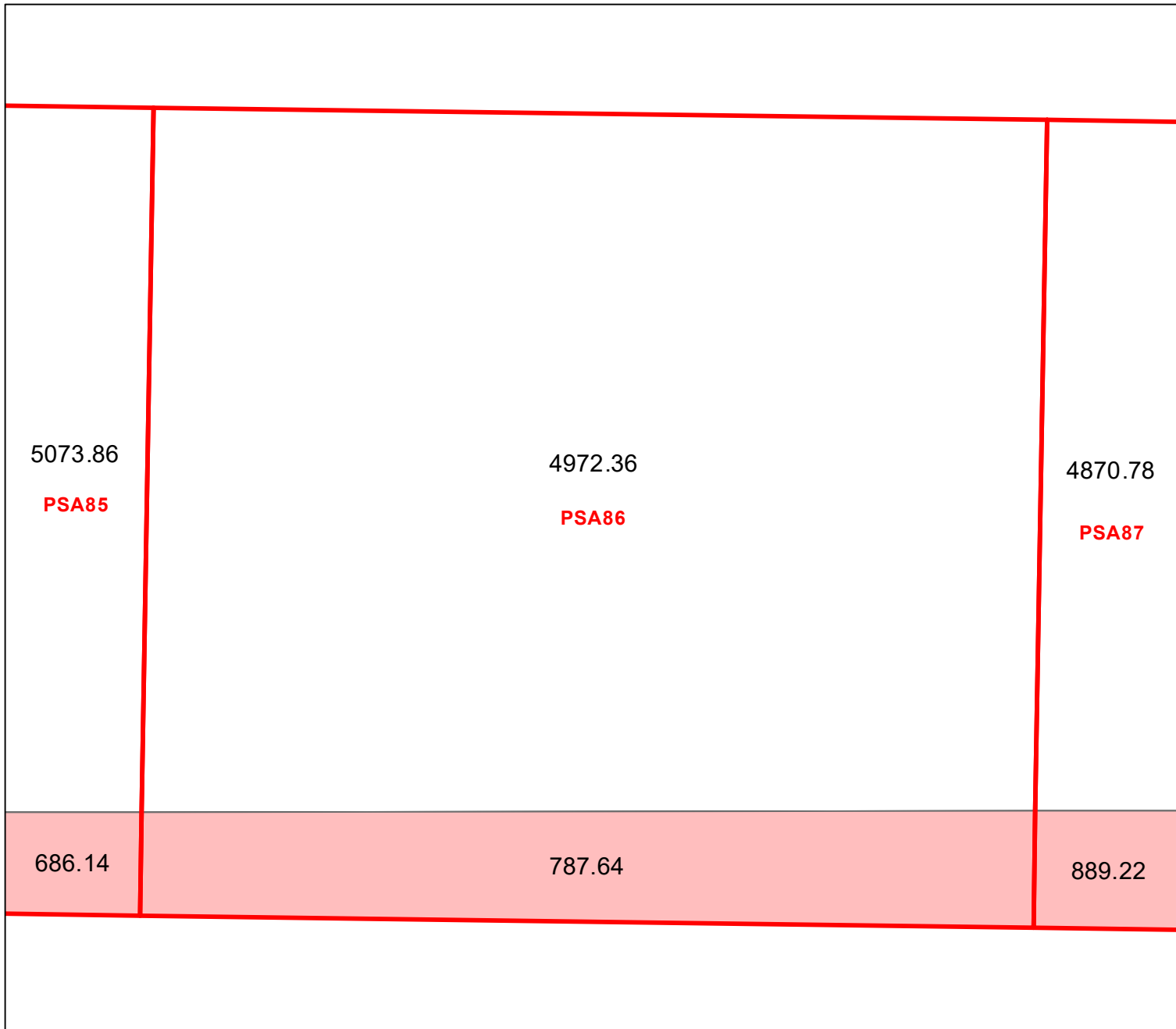
Block portion numbers are in acres



PSA85

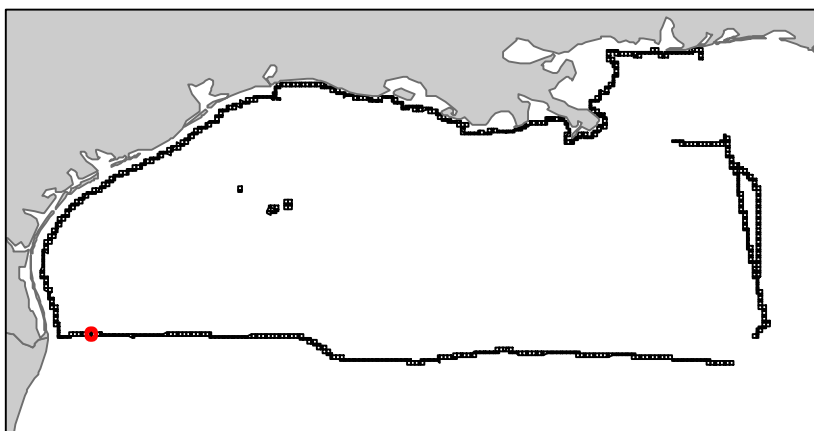
South Padre Island Area

TX1A

BlockA 86



-  Split Block
-  Deferred Portion
-  Portion Landward of the SLA
-  Portion that is Non-US Jurisdiction
-  Available Portion of Block
-  Portion Under Moratorium
-  Active Lease (Not-available)



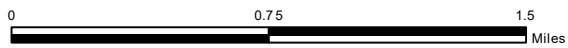
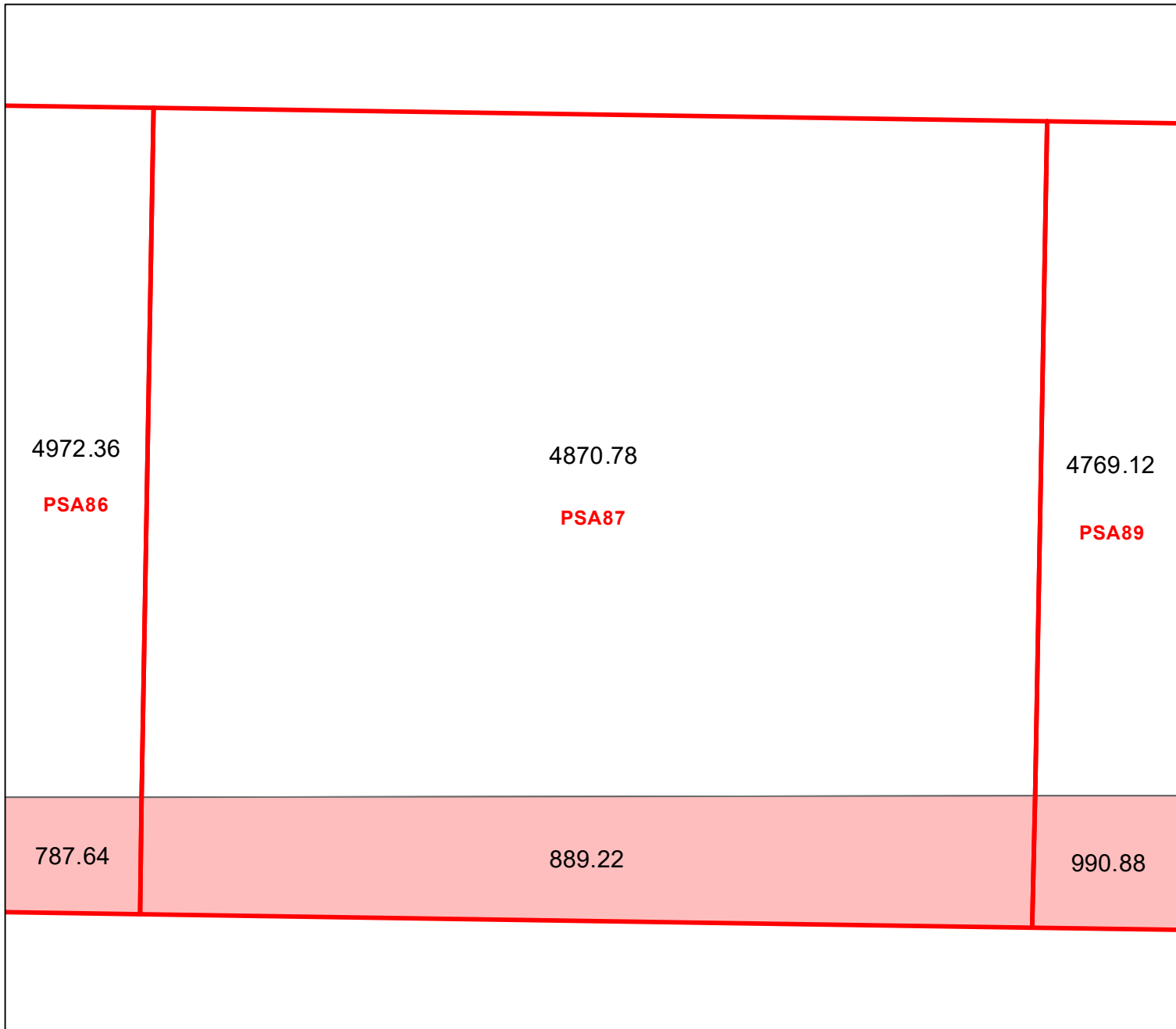
Block portion numbers are in acres

PSA86

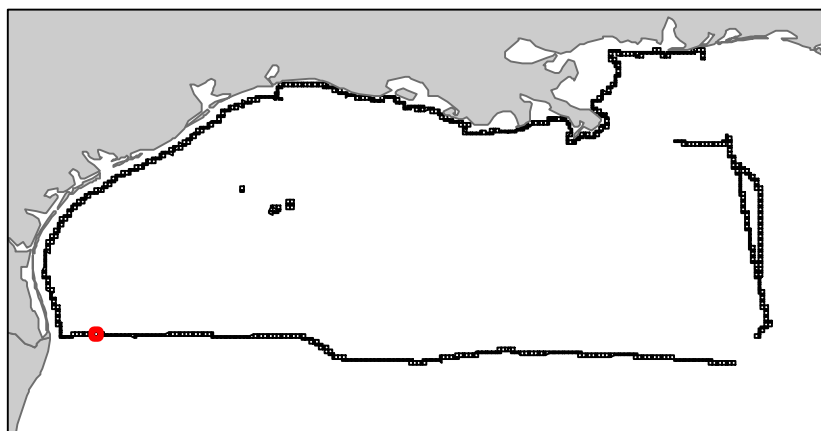
South Padre Island Area

TX1A

BlockA 87



- Split Block
- Deferred Portion
- Portion Landward of the SLA
- Portion that is Non-US Jurisdiction
- Available Portion of Block
- Portion Under Moratorium
- Active Lease (Not-available)



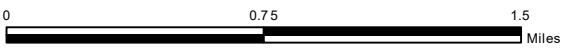
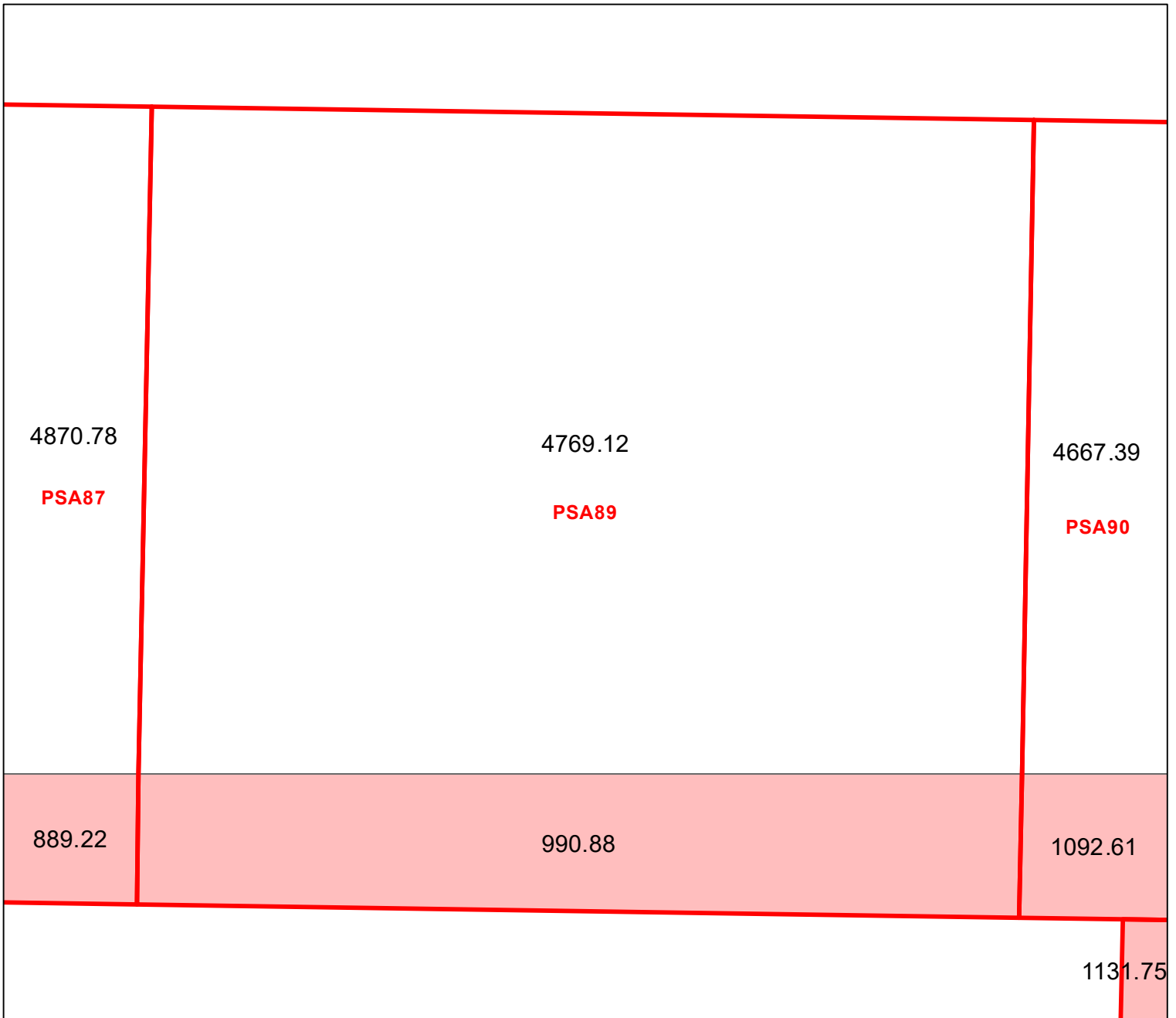
Block portion numbers are in acres



PSA87

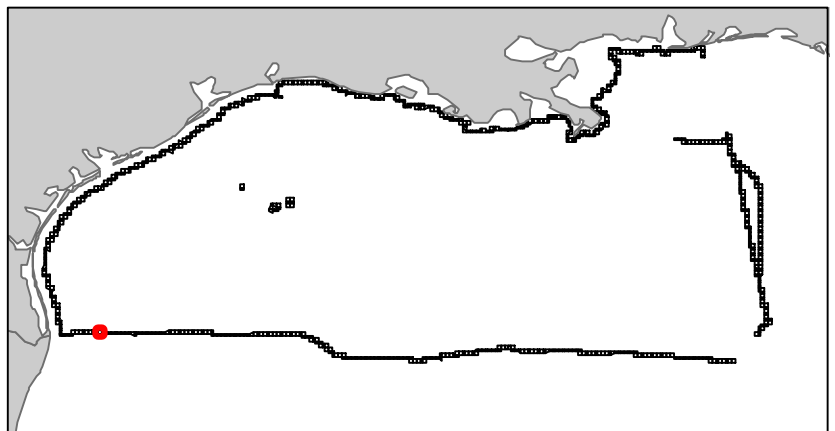
South Padre Island Area

TX1A

BlockA 89



-  Split Block
-  Deferred Portion
-  Portion Landward of the SLA
-  Portion that is Non-US Jurisdiction
-  Available Portion of Block
-  Portion Under Moratorium
-  Active Lease (Not-available)



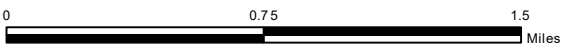
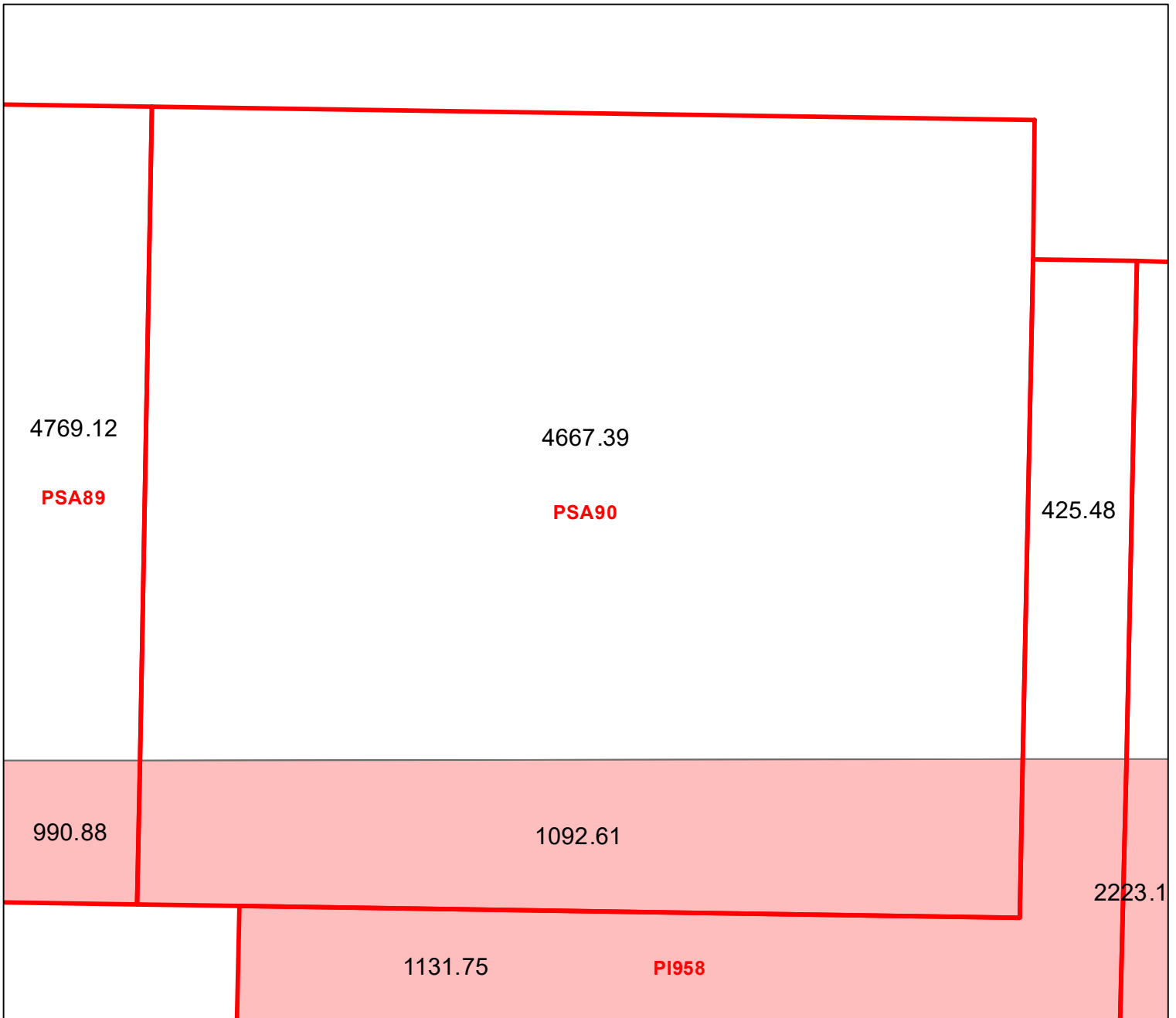
Block portion numbers are in acres





PSA89

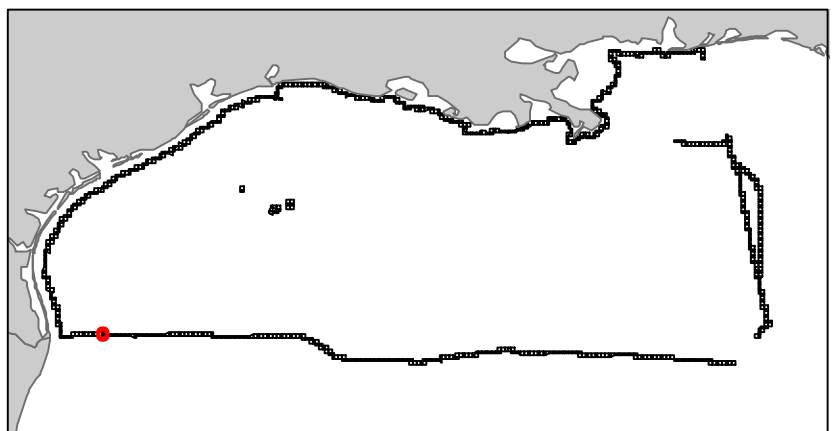
South Padre Island Area

TX1A

BlockA 90



-  Split Block
-  Deferred Portion
-  Portion Landward of the SLA
-  Portion that is Non-US Jurisdiction
-  Available Portion of Block
-  Portion Under Moratorium
-  Active Lease (Not-available)




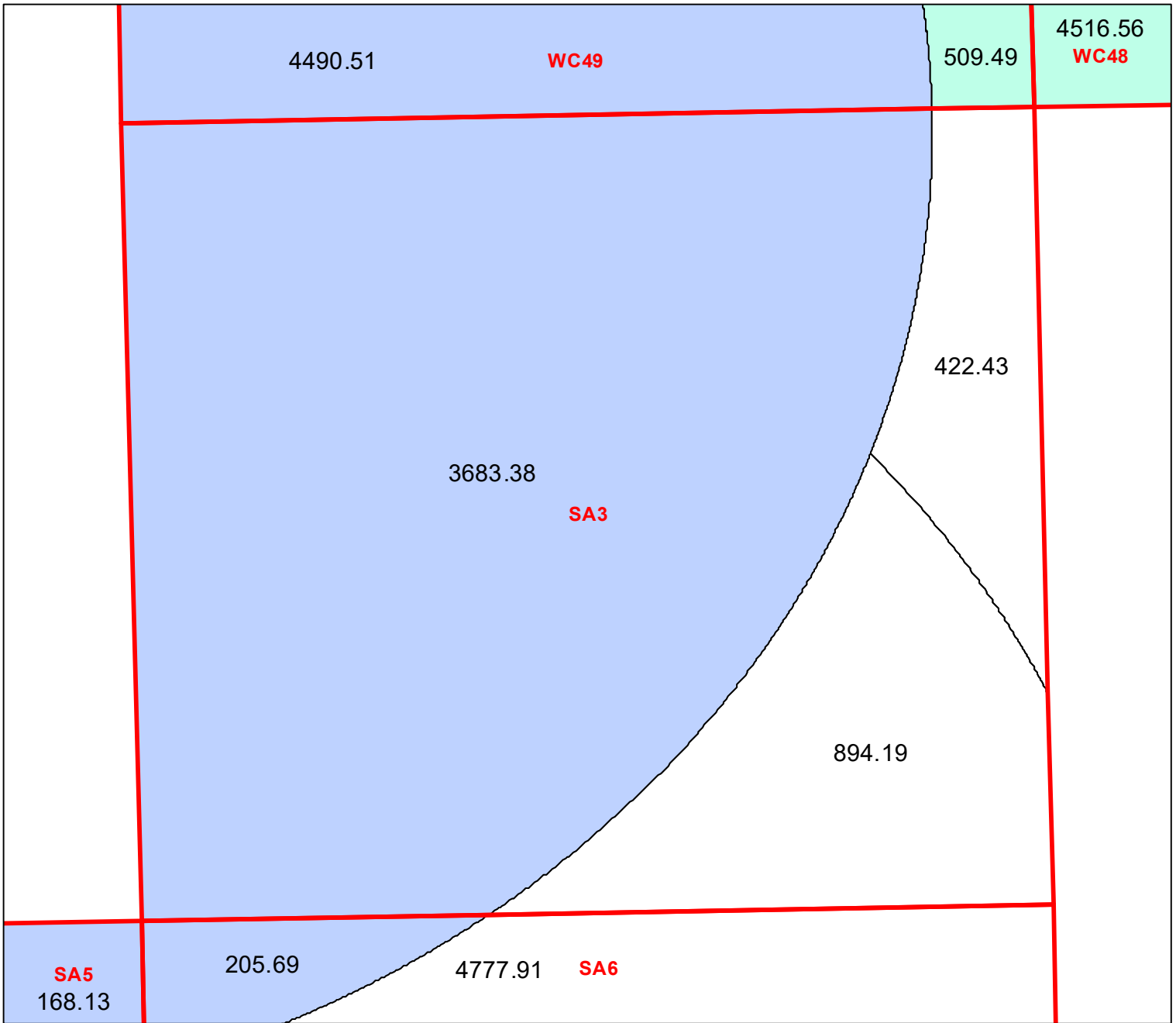
Block portion numbers are in acres








PSA90

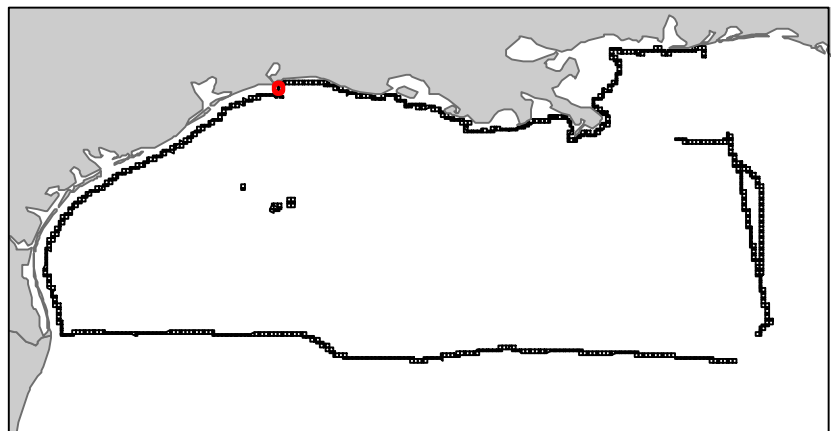
Sabine Pass Area

LA12

Block 3



-  Split Block
-  Deferred Portion
-  Portion Landward of the SLA
-  Portion that is Non-US Jurisdiction
-  Available Portion of Block
-  Portion Under Moratorium
-  Active Lease (Not-available)




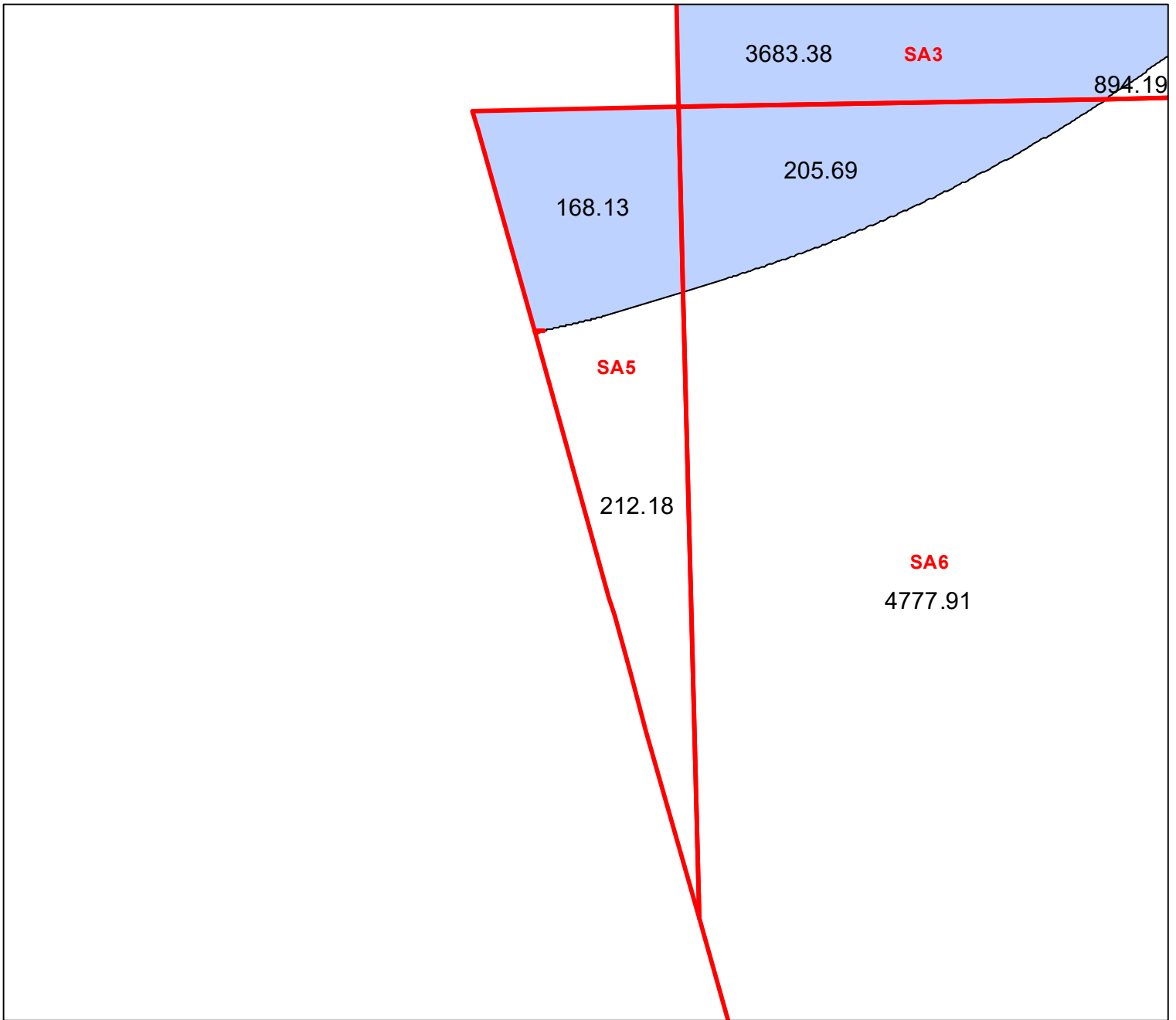
Block portion numbers are in acres


SA3

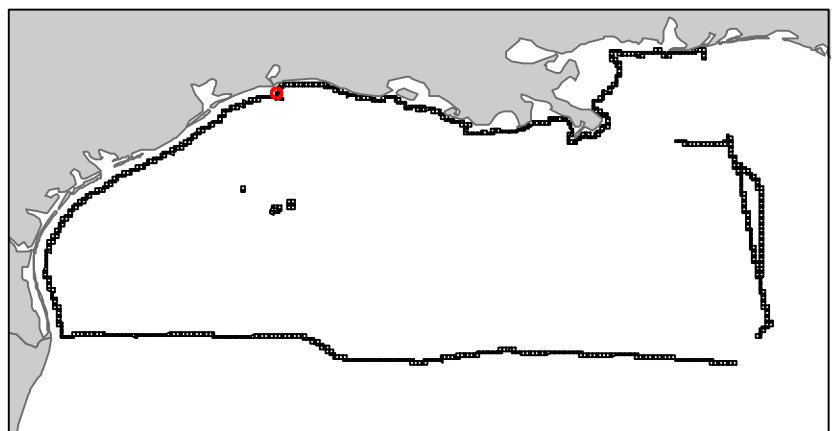
Sabine Pass Area

LA12

Block 5



-  Split Block
-  Deferred Portion
-  Portion Landward of the SLA
-  Portion that is Non-US Jurisdiction
-  Available Portion of Block
-  Portion Under Moratorium
-  Active Lease (Not-available)



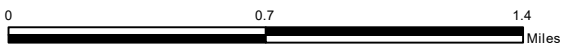
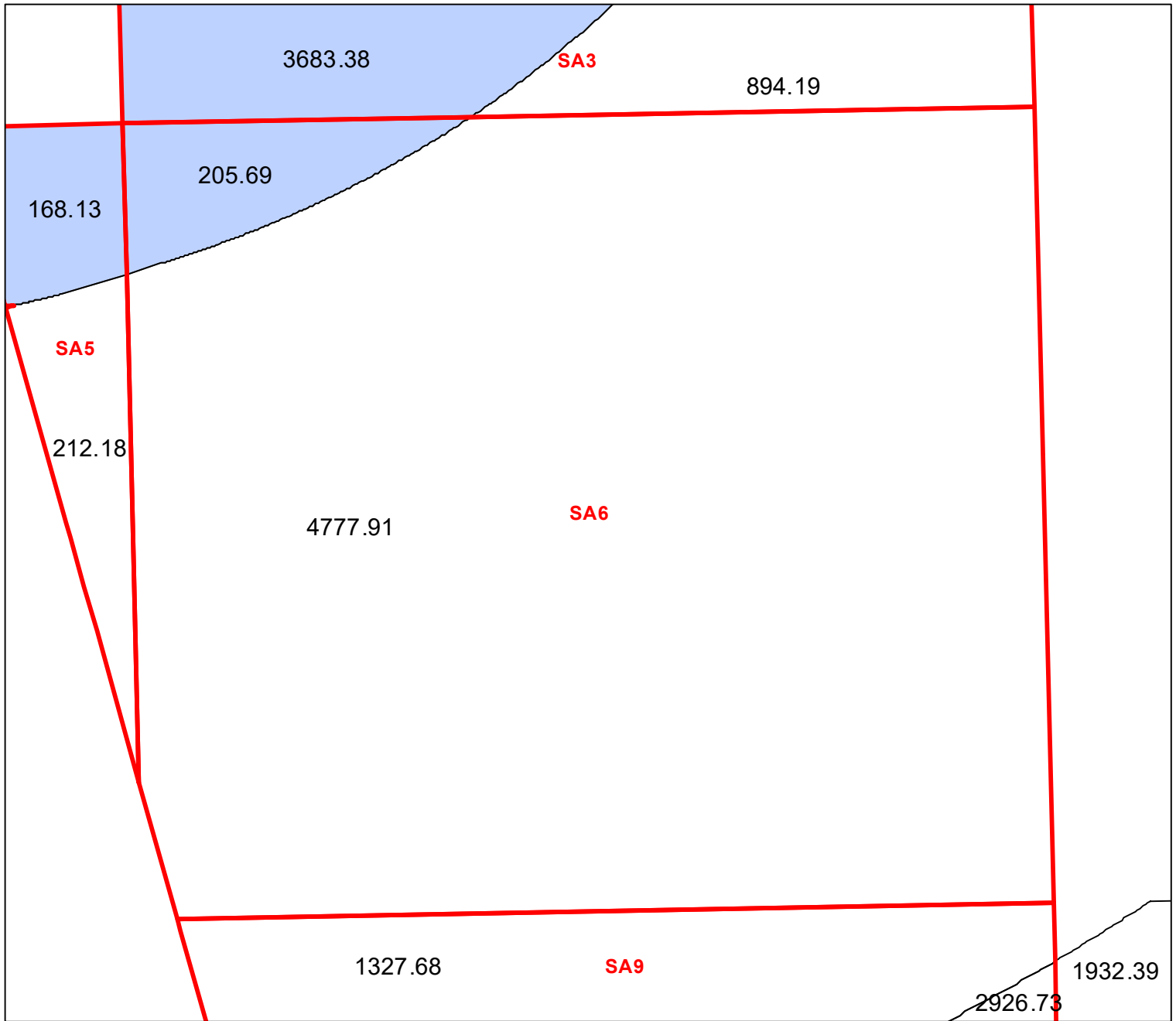
Block portion numbers are in acres

SA5

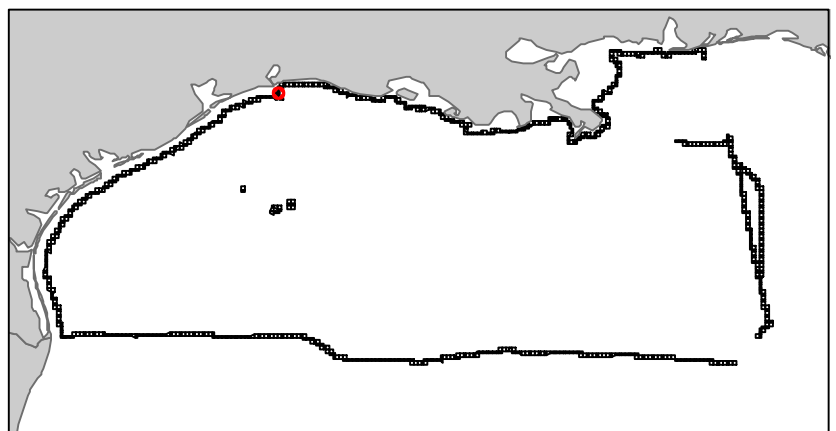
Sabine Pass Area

LA12

Block 6



- Split Block
- Deferred Portion
- Portion Landward of the SLA
- Portion that is Non-US Jurisdiction
- Available Portion of Block
- Portion Under Moratorium
- Active Lease (Not-available)




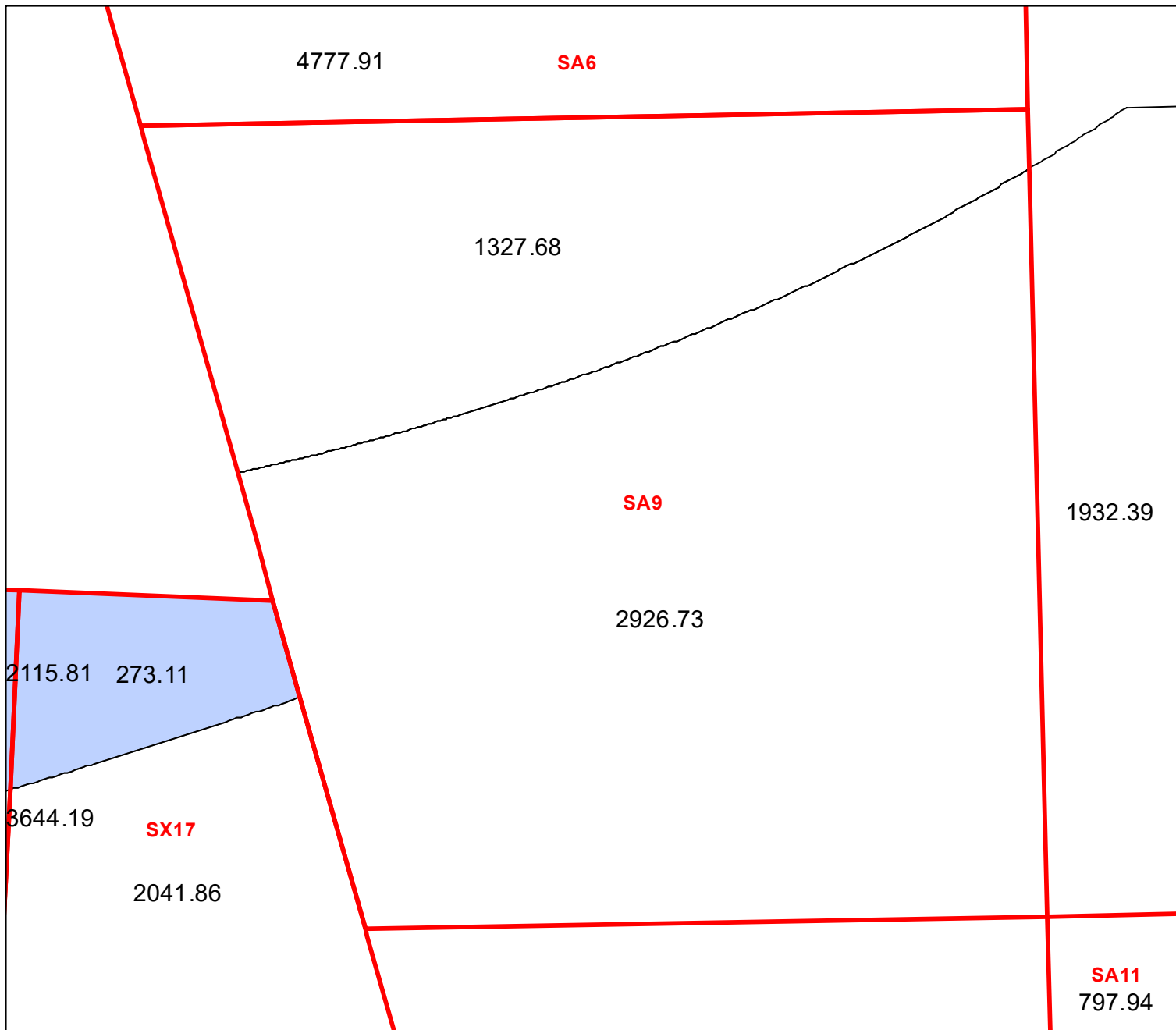
Block portion numbers are in acres

SA6

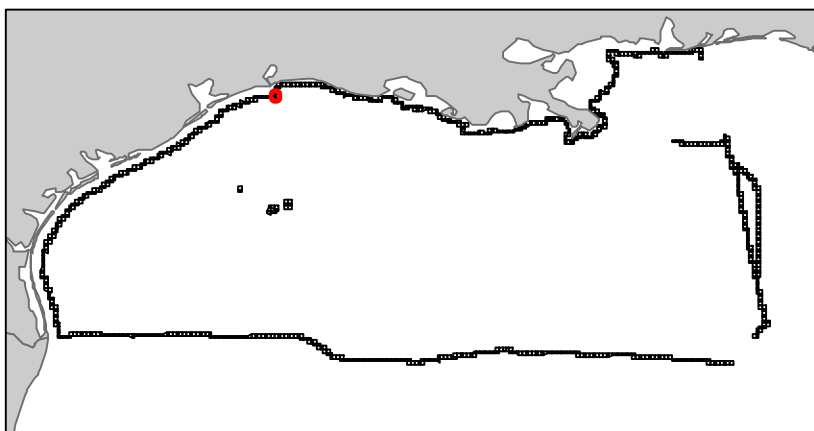
Sabine Pass Area

LA12

Block 9



-  Split Block
-  Deferred Portion
-  Portion Landward of the SLA
-  Portion that is Non-US Jurisdiction
-  Available Portion of Block
-  Portion Under Moratorium
-  Active Lease (Not-available)




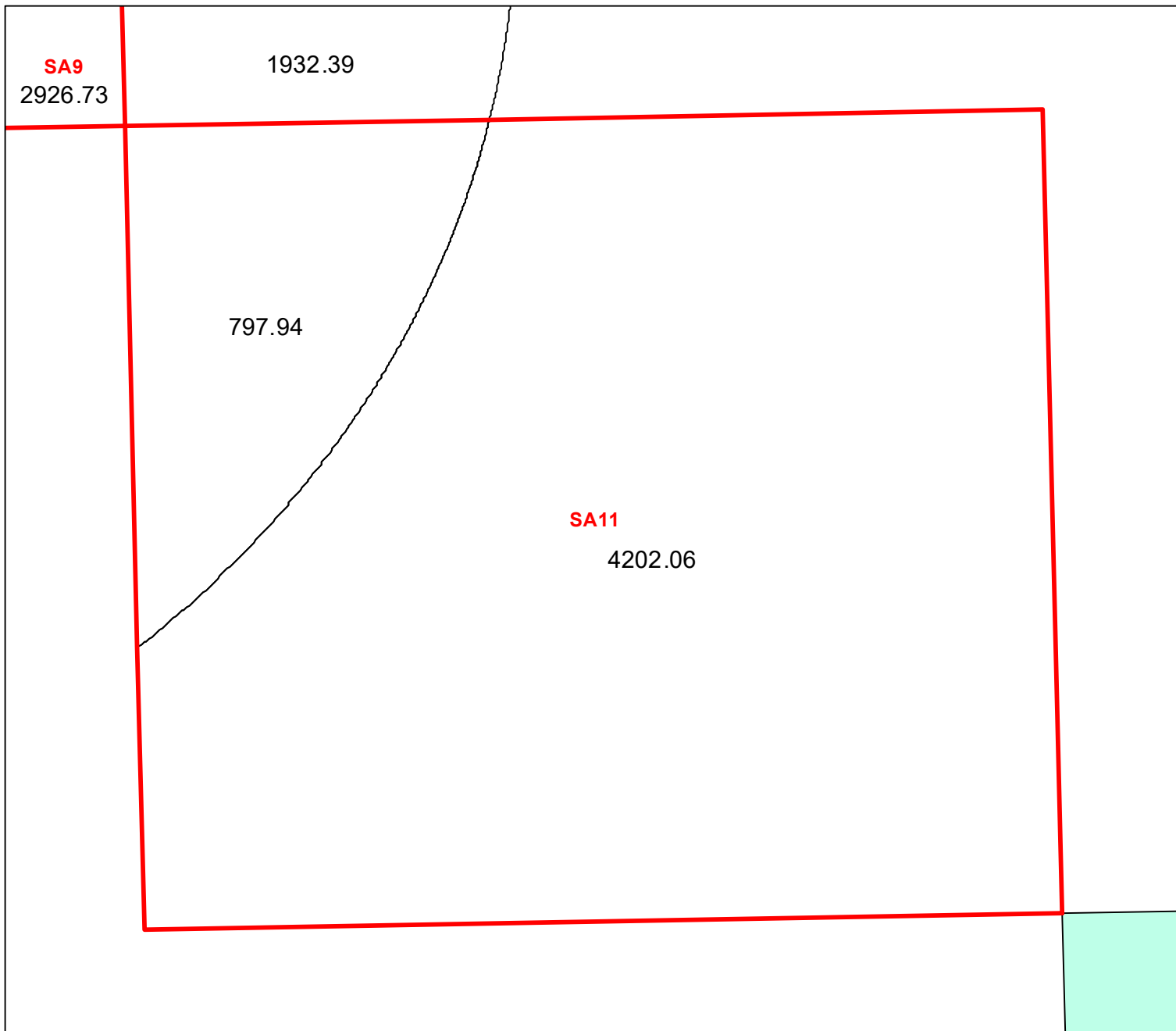
Block portion numbers are in acres

SA9

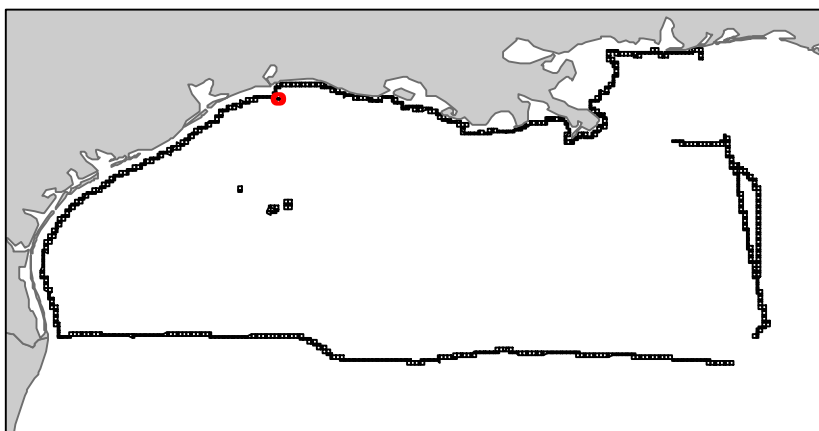
Sabine Pass Area

LA12

Block 11



- Split Block
- Deferred Portion
- Portion Landward of the SLA
- Portion that is Non-US Jurisdiction
- Available Portion of Block
- Portion Under Moratorium
- Active Lease (Not-available)




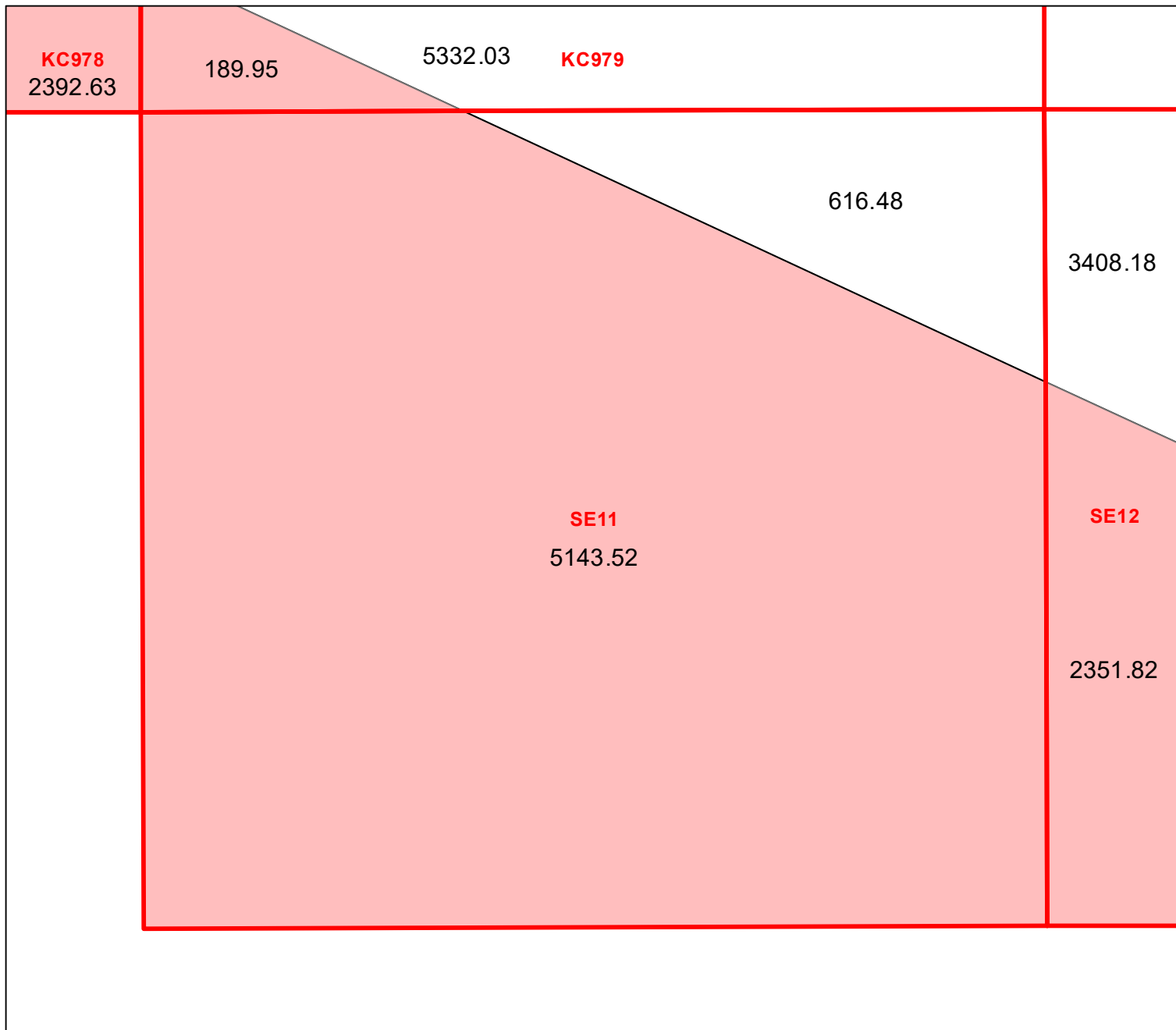
Block portion numbers are in acres


SA11

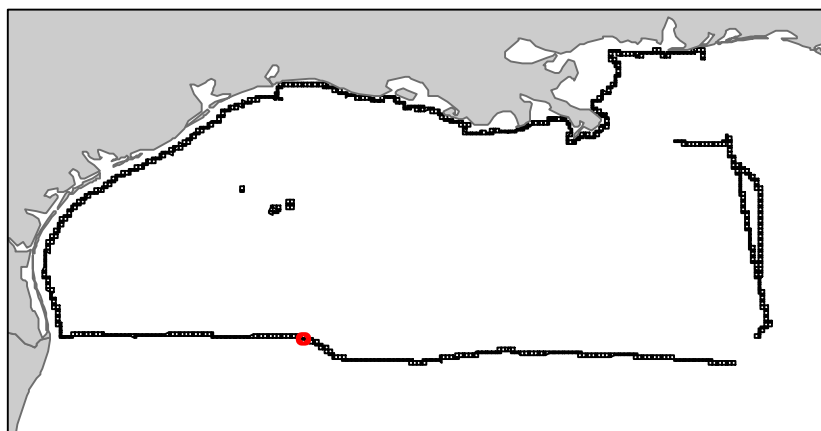
Sigsbee Escarpment

NG15-08

Block 11



-  Split Block
-  Deferred Portion
-  Portion Landward of the SLA
-  Portion that is Non-US Jurisdiction
-  Available Portion of Block
-  Portion Under Moratorium
-  Active Lease (Not-available)




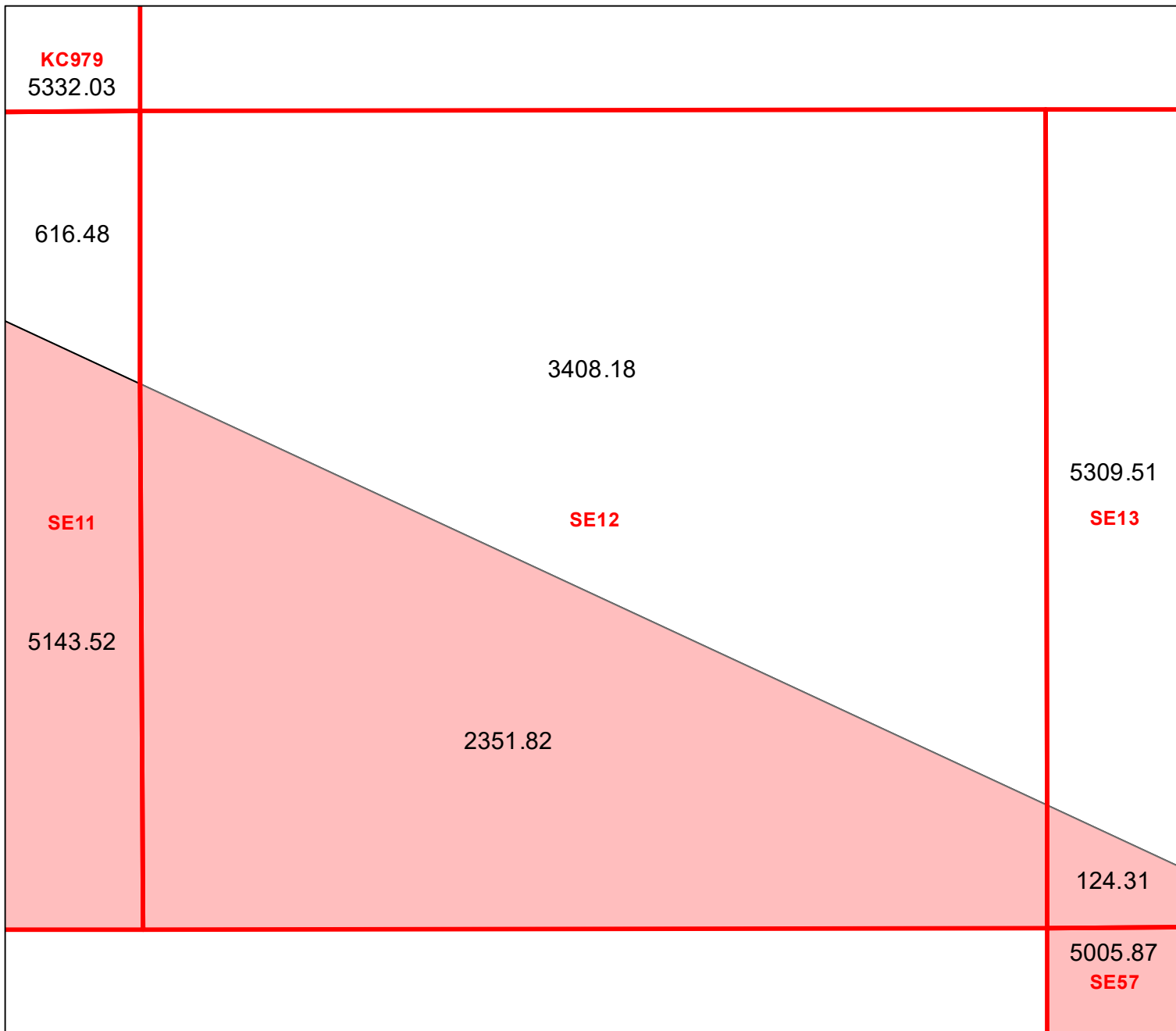
Block portion numbers are in acres

SE11

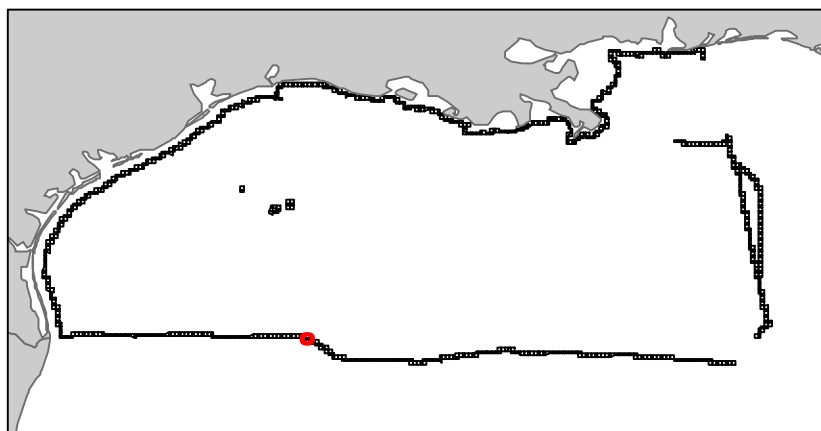
Sigsbee Escarpment

NG15-08

Block 12



- Split Block
- Deferred Portion
- Portion Landward of the SLA
- Portion that is Non-US Jurisdiction
- Available Portion of Block
- Portion Under Moratorium
- Active Lease (Not-available)




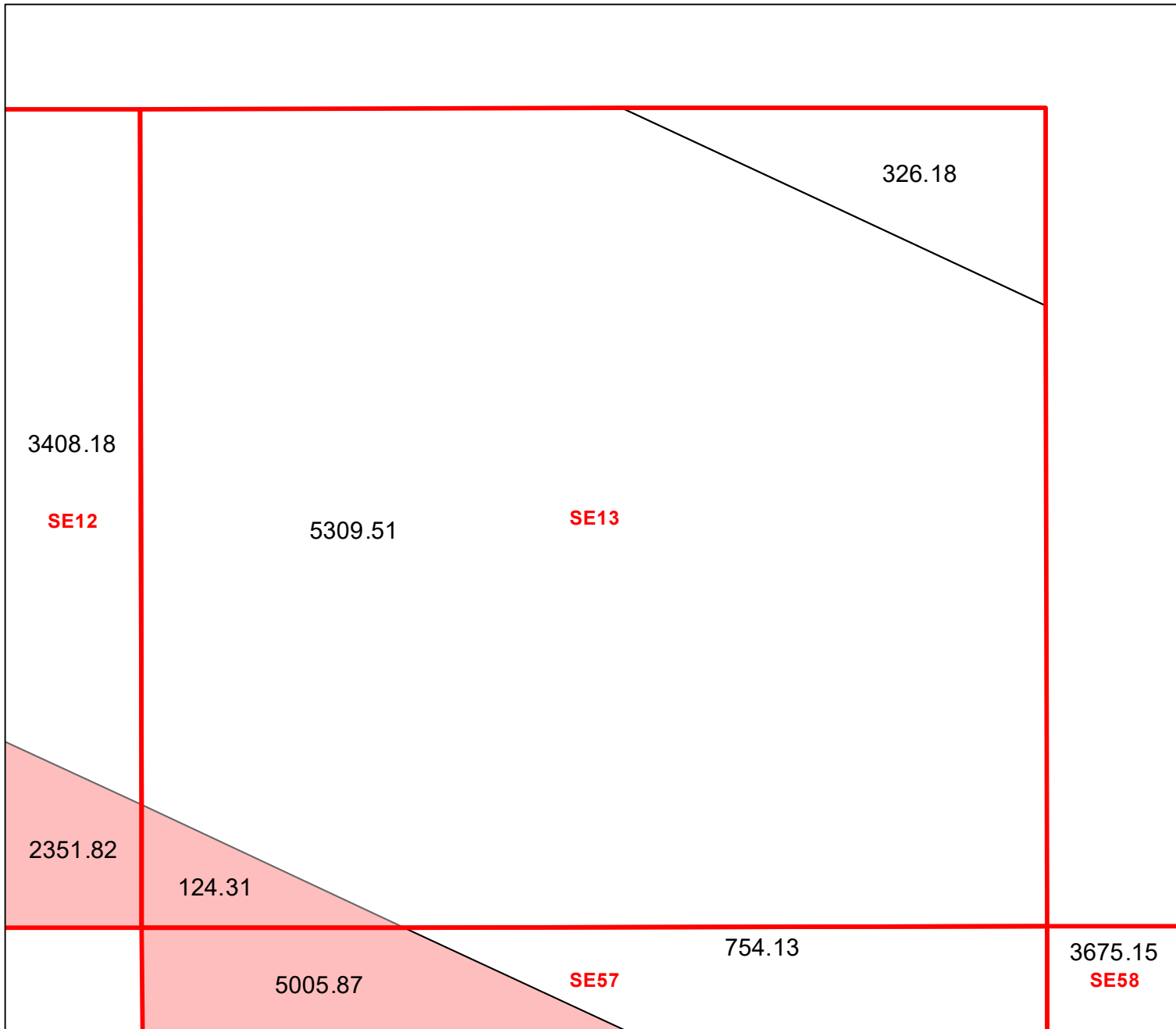

Block portion numbers are in acres

SE12

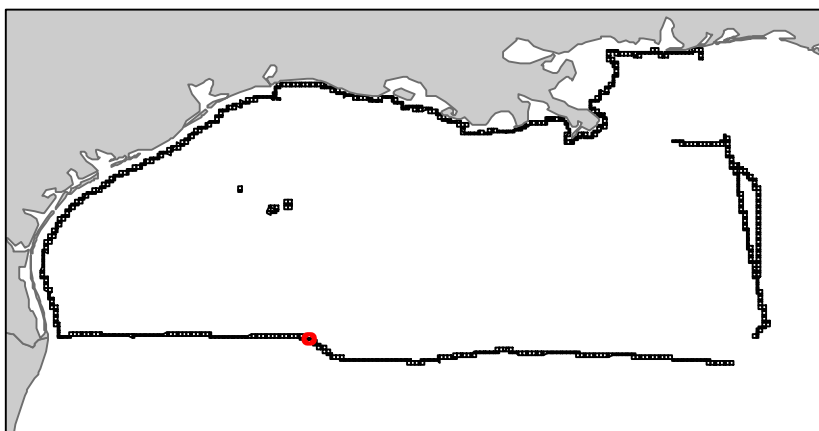
Sigsbee Escarpment

NG15-08

Block 13



- Split Block
- Deferred Portion
- Portion Landward of the SLA
- Portion that is Non-US Jurisdiction
- Available Portion of Block
- Portion Under Moratorium
- Active Lease (Not-available)




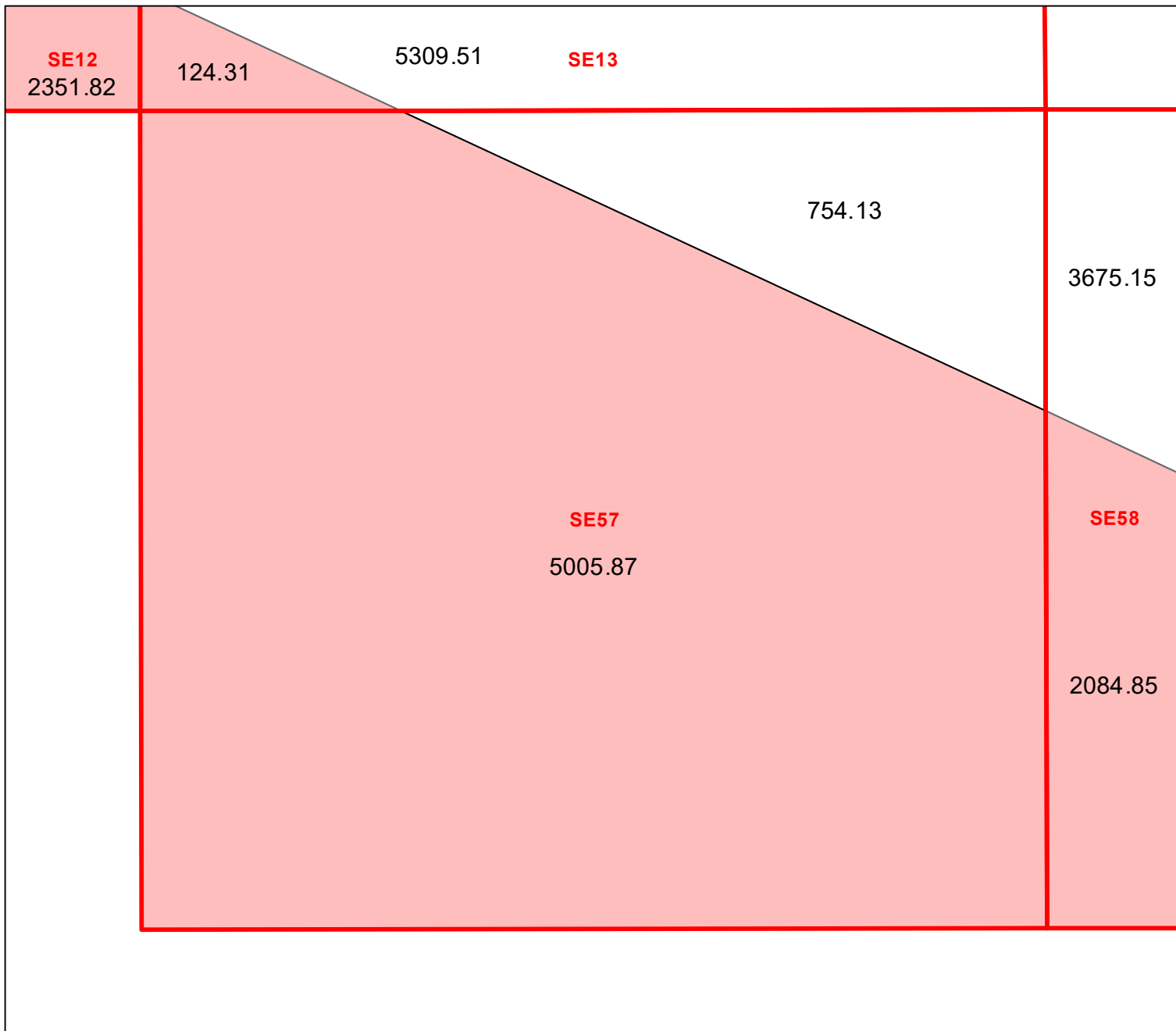
Block portion numbers are in acres


SE13

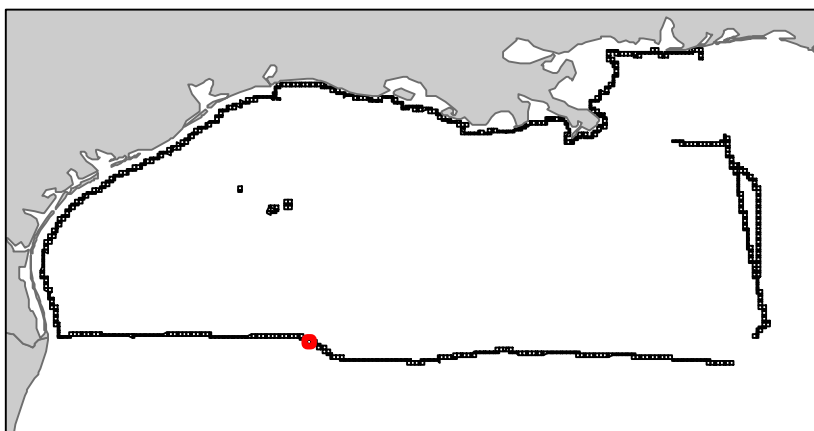
Sigsbee Escarpment

NG15-08

Block 57



-  Split Block
-  Deferred Portion
-  Portion Landward of the SLA
-  Portion that is Non-US Jurisdiction
-  Available Portion of Block
-  Portion Under Moratorium
-  Active Lease (Not-available)




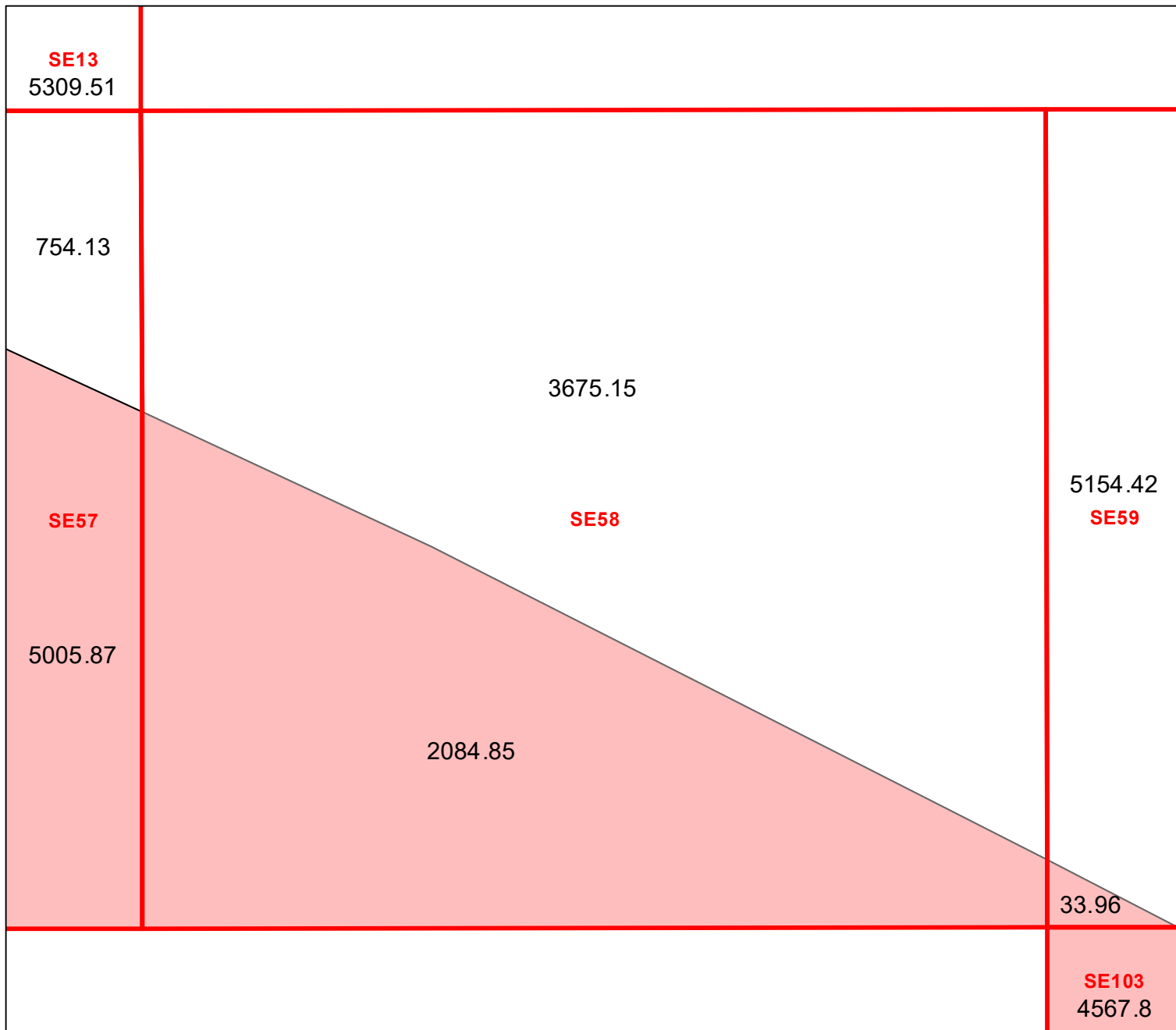
Block portion numbers are in acres

SE57

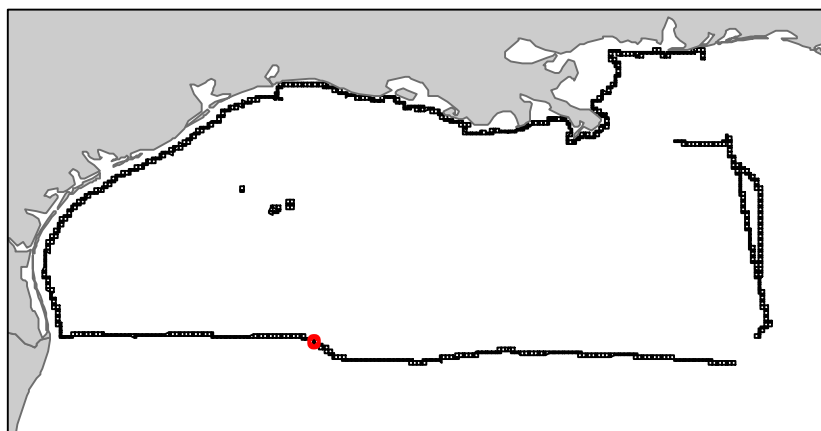
Sigsbee Escarpment

NG15-08

Block 58



- Split Block
- Deferred Portion
- Portion Landward of the SLA
- Portion that is Non-US Jurisdiction
- Available Portion of Block
- Portion Under Moratorium
- Active Lease (Not-available)



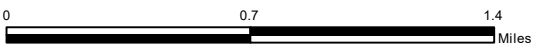
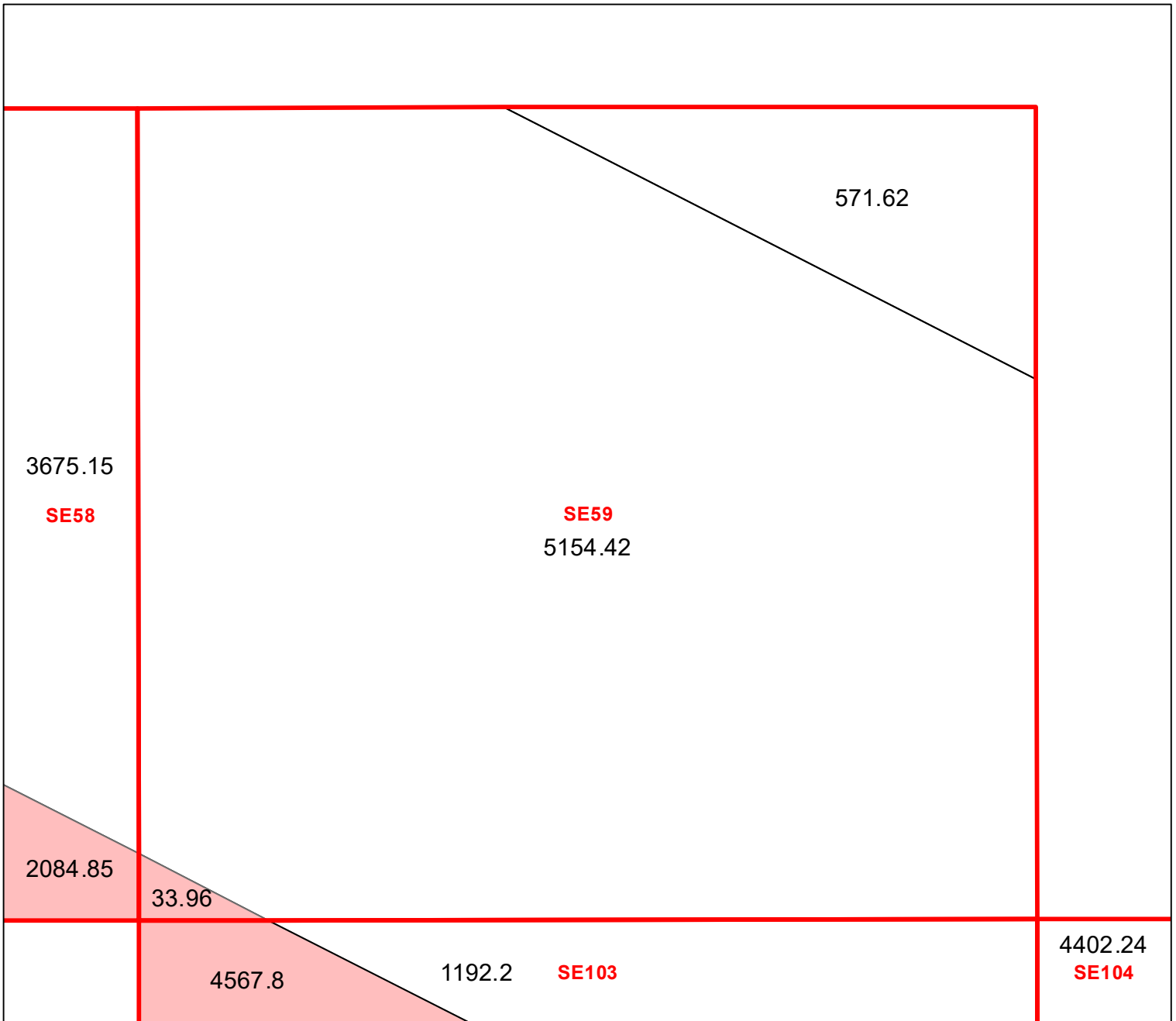
Block portion numbers are in acres

SE58

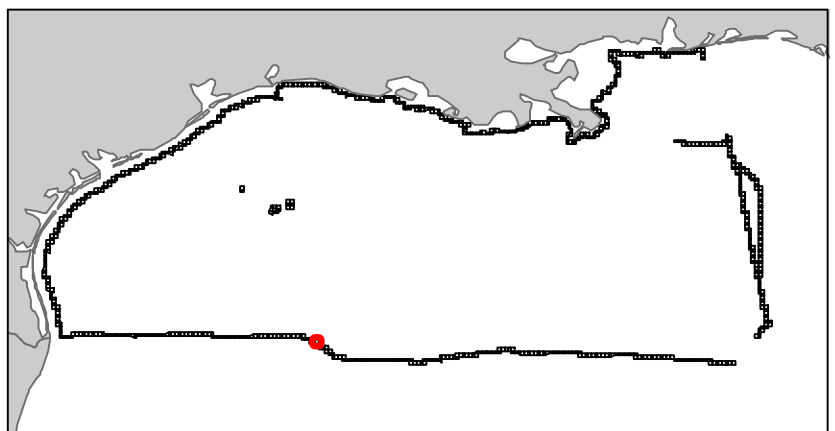
Sigsbee Escarpment

NG15-08

Block 59



- Split Block
- Deferred Portion
- Portion Landward of the SLA
- Portion that is Non-US Jurisdiction
- Available Portion of Block
- Portion Under Moratorium
- Active Lease (Not-available)




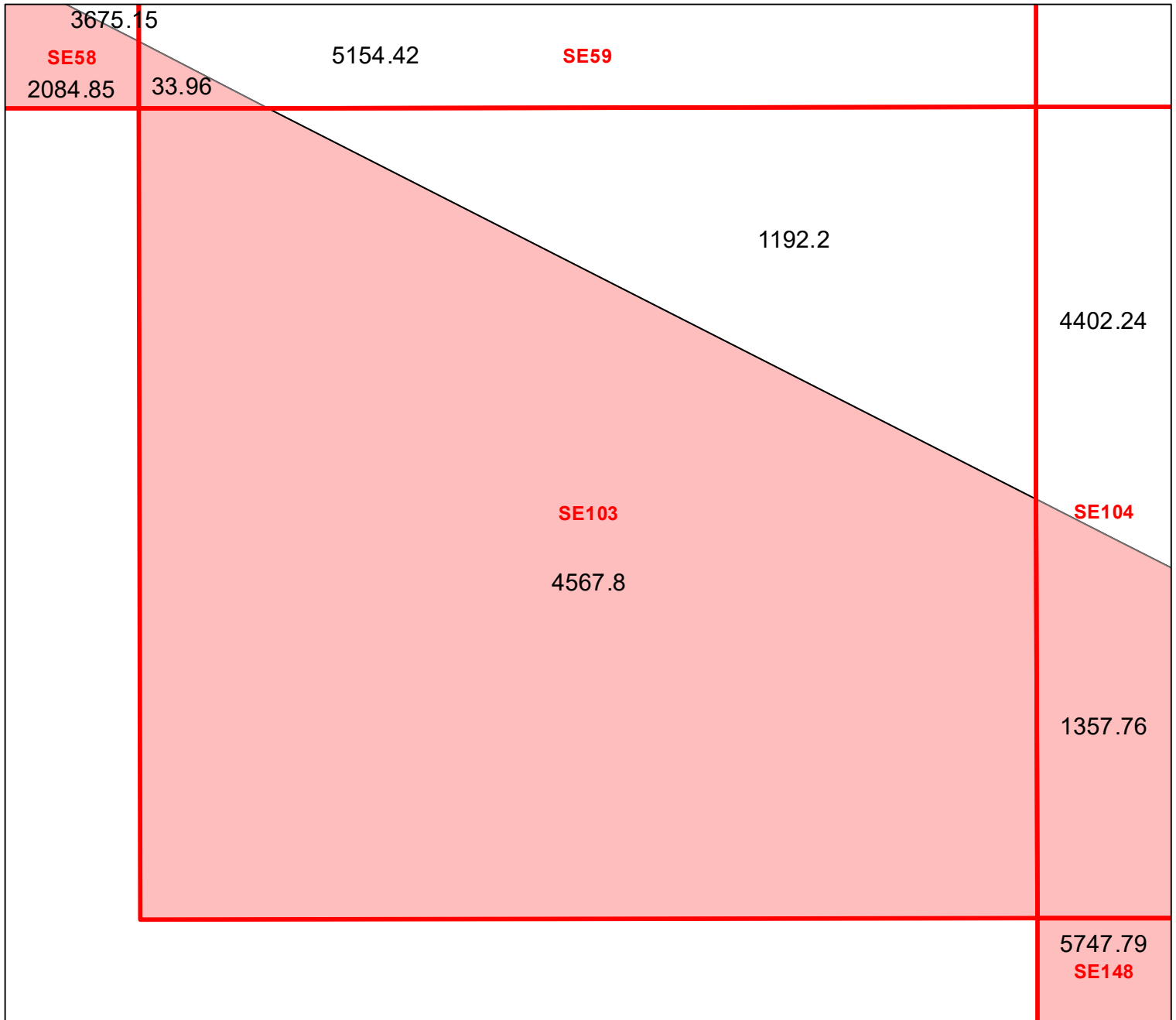
Block portion numbers are in acres

SE59

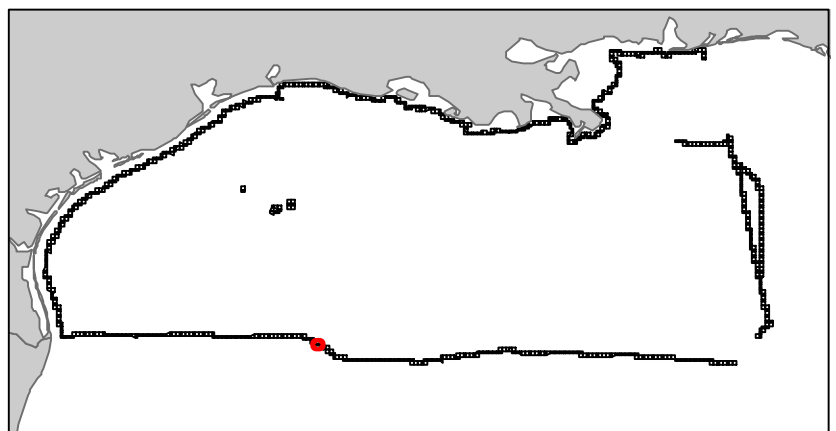
Sigsbee Escarpment

NG15-08

Block 103



- Split Block
- Deferred Portion
- Portion Landward of the SLA
- Portion that is Non-US Jurisdiction
- Available Portion of Block
- Portion Under Moratorium
- Active Lease (Not-available)




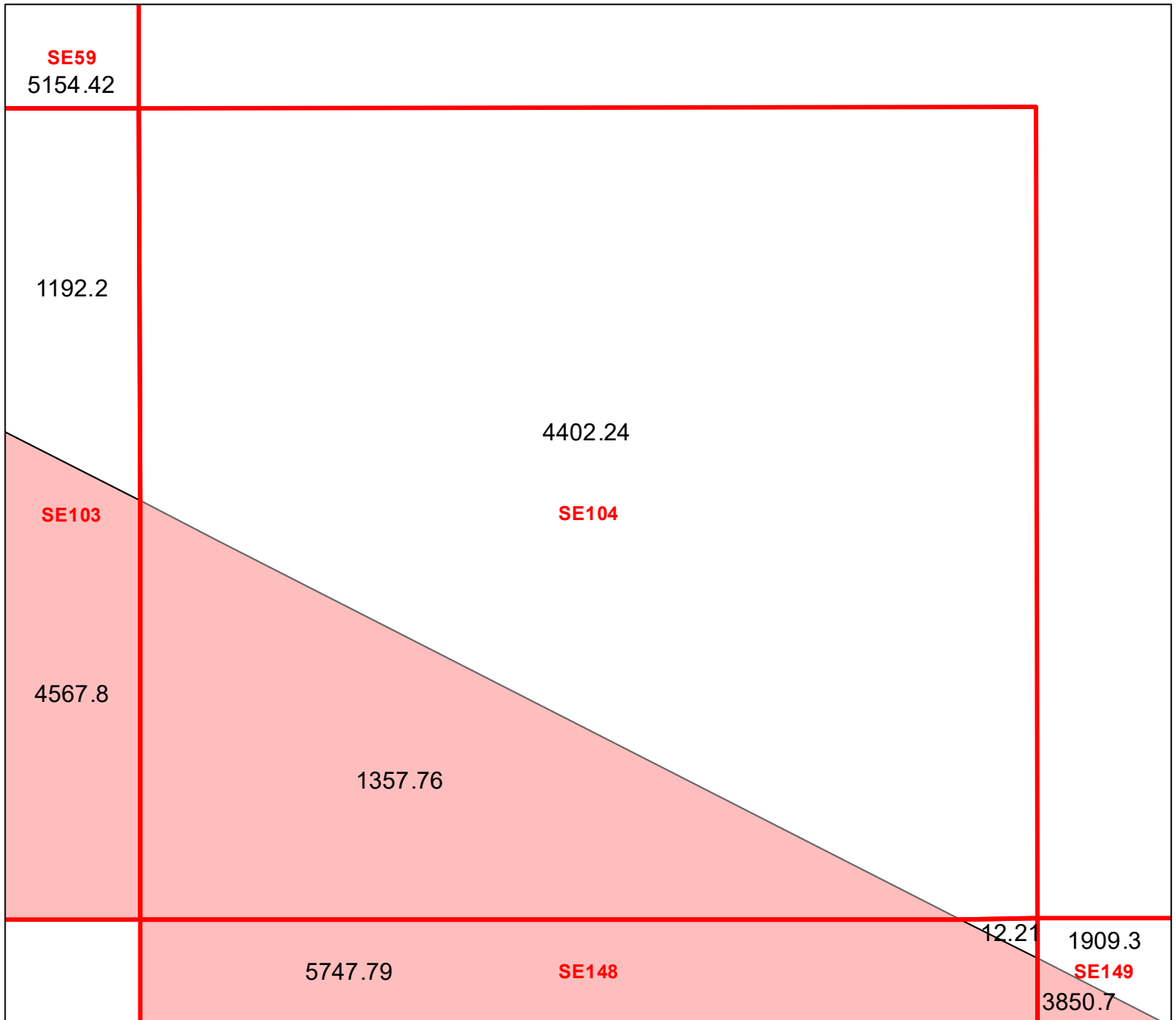
Block portion numbers are in acres

SE103

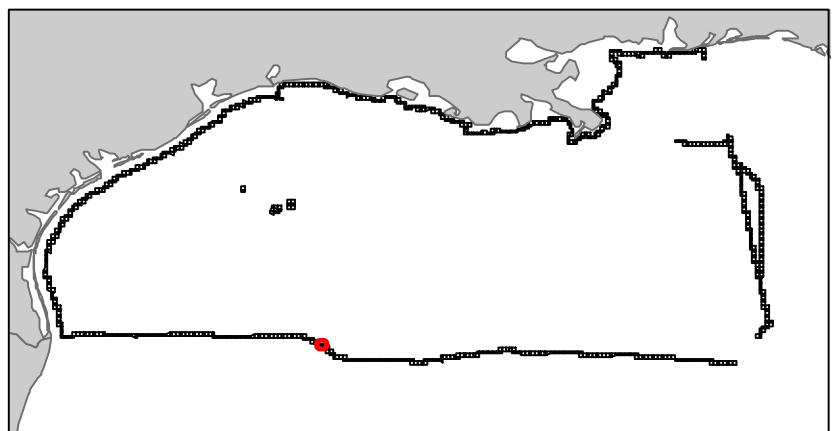
Sigsbee Escarpment

NG15-08

Block 104



- Split Block
- Deferred Portion
- Portion Landward of the SLA
- Portion that is Non-US Jurisdiction
- Available Portion of Block
- Portion Under Moratorium
- Active Lease (Not-available)



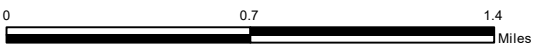
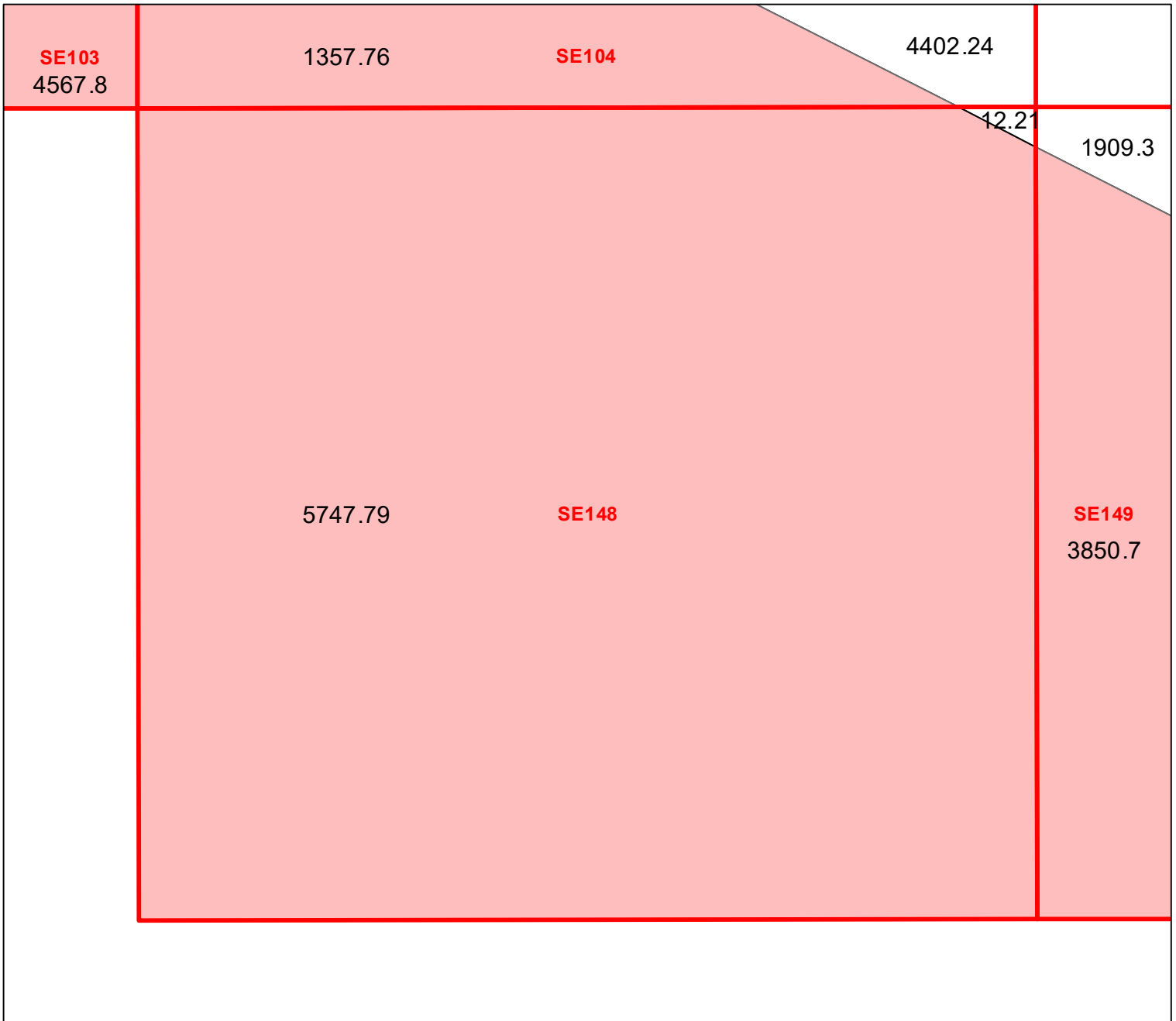
Block portion numbers are in acres

SE104

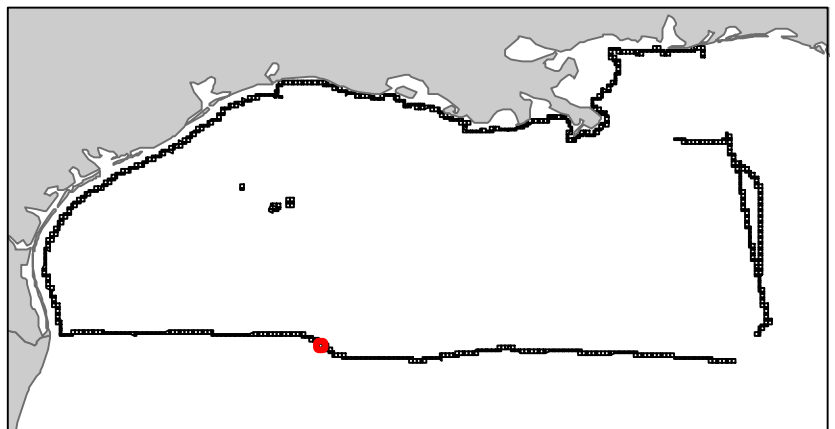
Sigsbee Escarpment

NG15-08

Block 148



- Split Block
- Deferred Portion
- Portion Landward of the SLA
- Portion that is Non-US Jurisdiction
- Available Portion of Block
- Portion Under Moratorium
- Active Lease (Not-available)




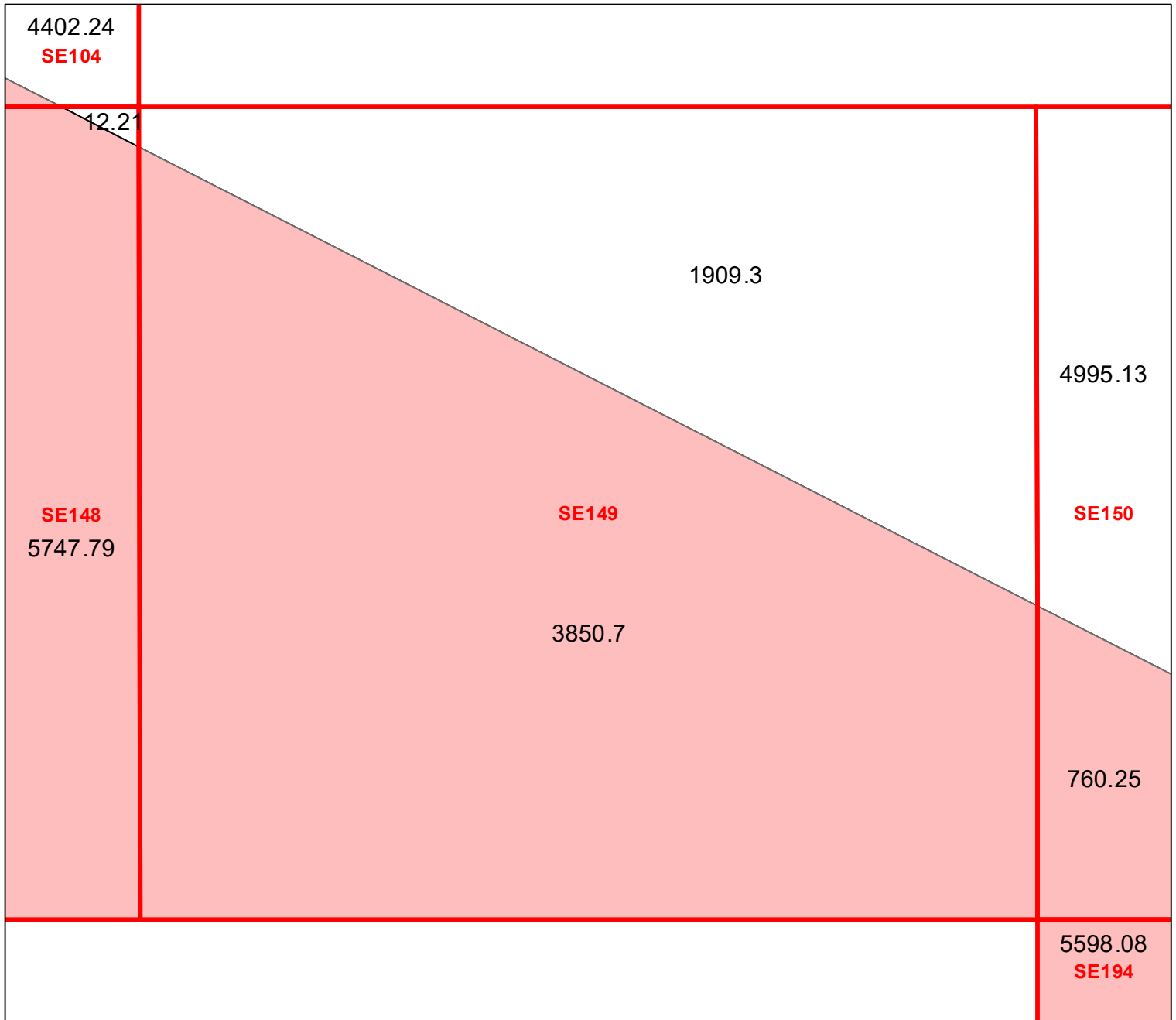
Block portion numbers are in acres

SE148

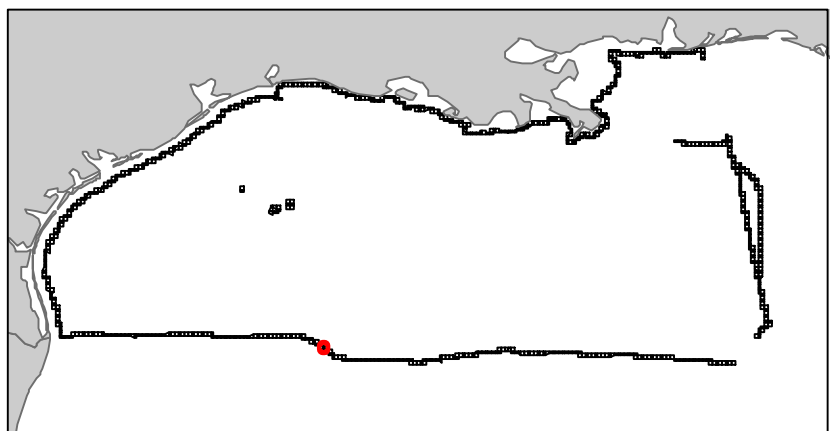
Sigsbee Escarpment

NG15-08

Block 149



-  Split Block
-  Deferred Portion
-  Portion Landward of the SLA
-  Portion that is Non-US Jurisdiction
-  Available Portion of Block
-  Portion Under Moratorium
-  Active Lease (Not-available)



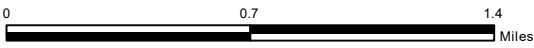
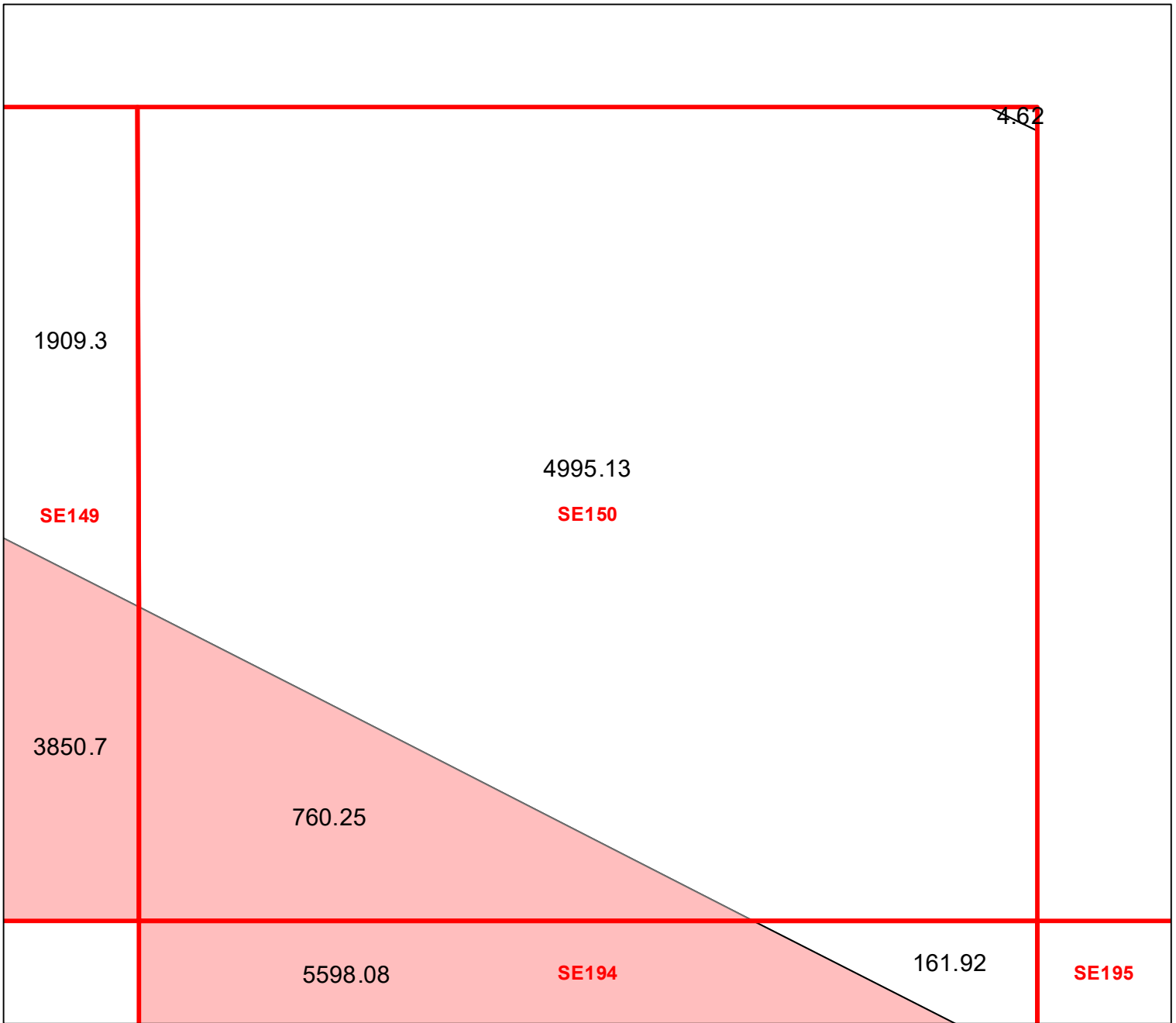
Block portion numbers are in acres

SE149

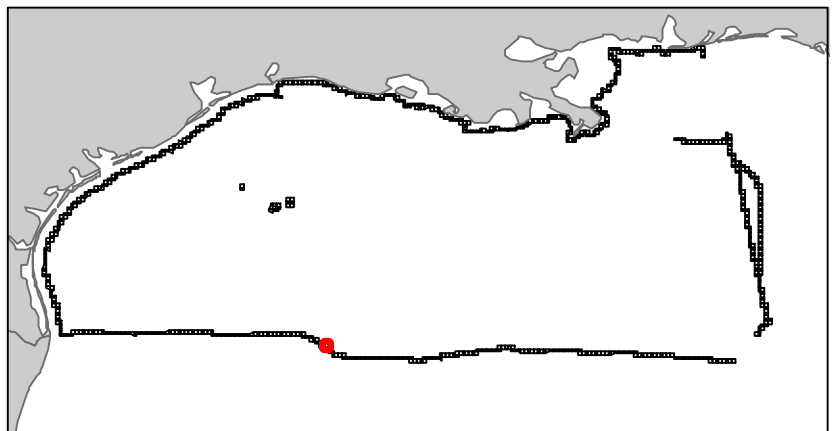
Sigsbee Escarpment

NG15-08

Block 150



- Split Block
- Deferred Portion
- Portion Landward of the SLA
- Portion that is Non-US Jurisdiction
- Available Portion of Block
- Portion Under Moratorium
- Active Lease (Not-available)

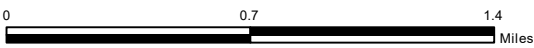
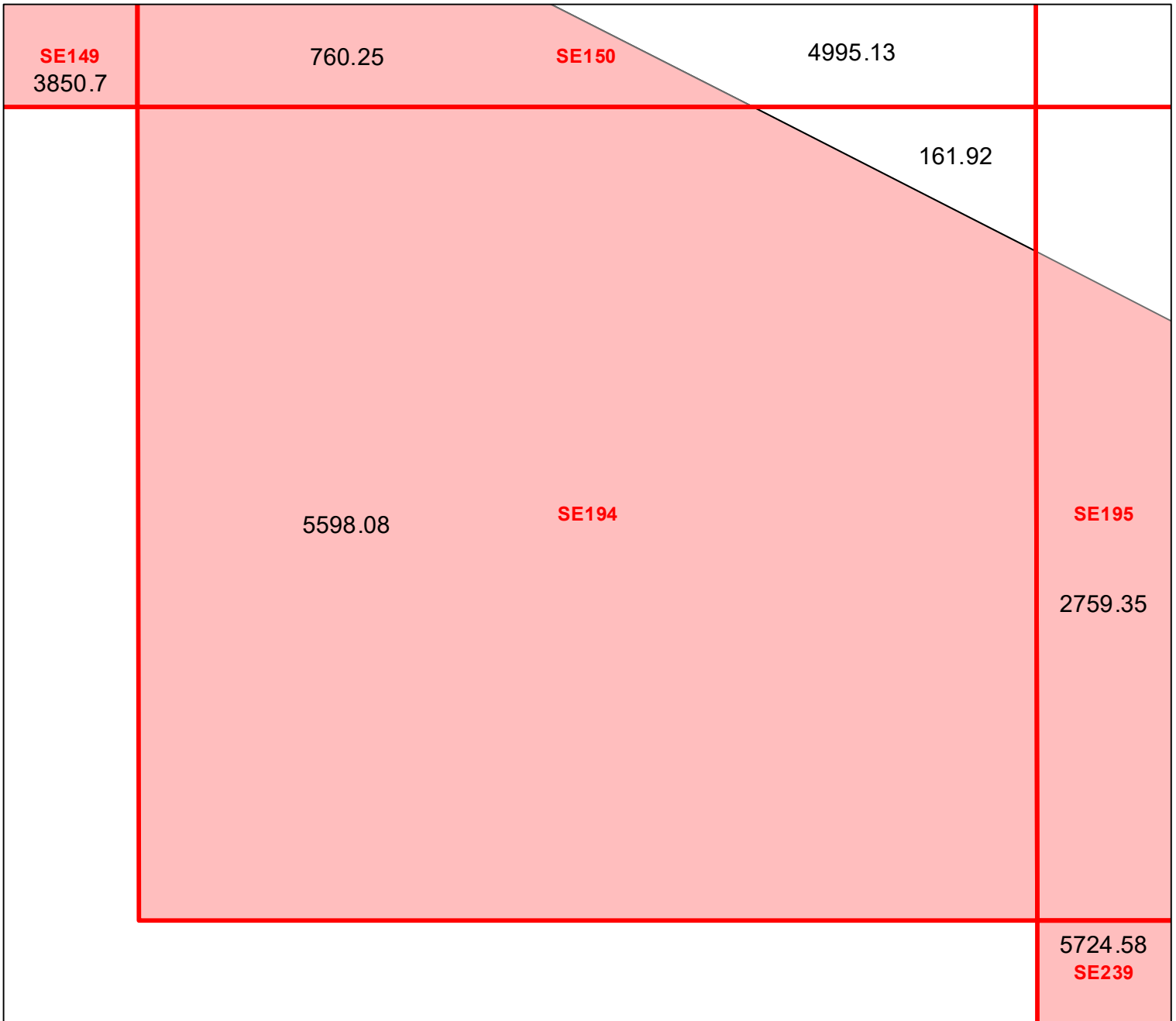


Block portion numbers are in acres

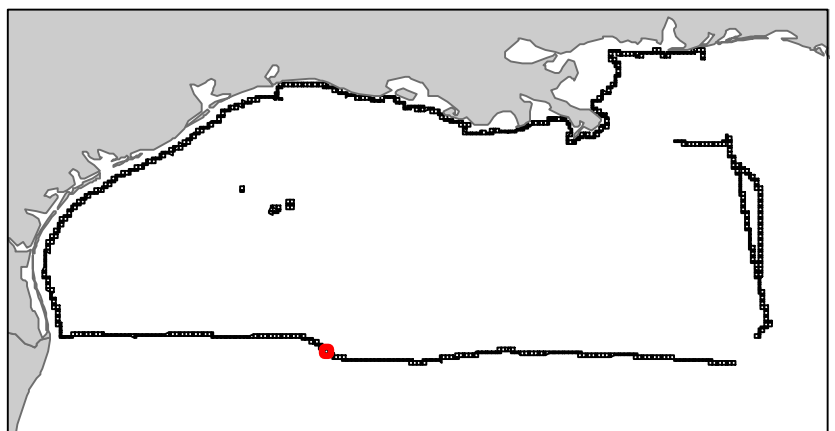
SE150

Sigsbee Escarpment

NG15-08
Block 194



- Split Block
- Deferred Portion
- Portion Landward of the SLA
- Portion that is Non-US Jurisdiction
- Available Portion of Block
- Portion Under Moratorium
- Active Lease (Not-available)


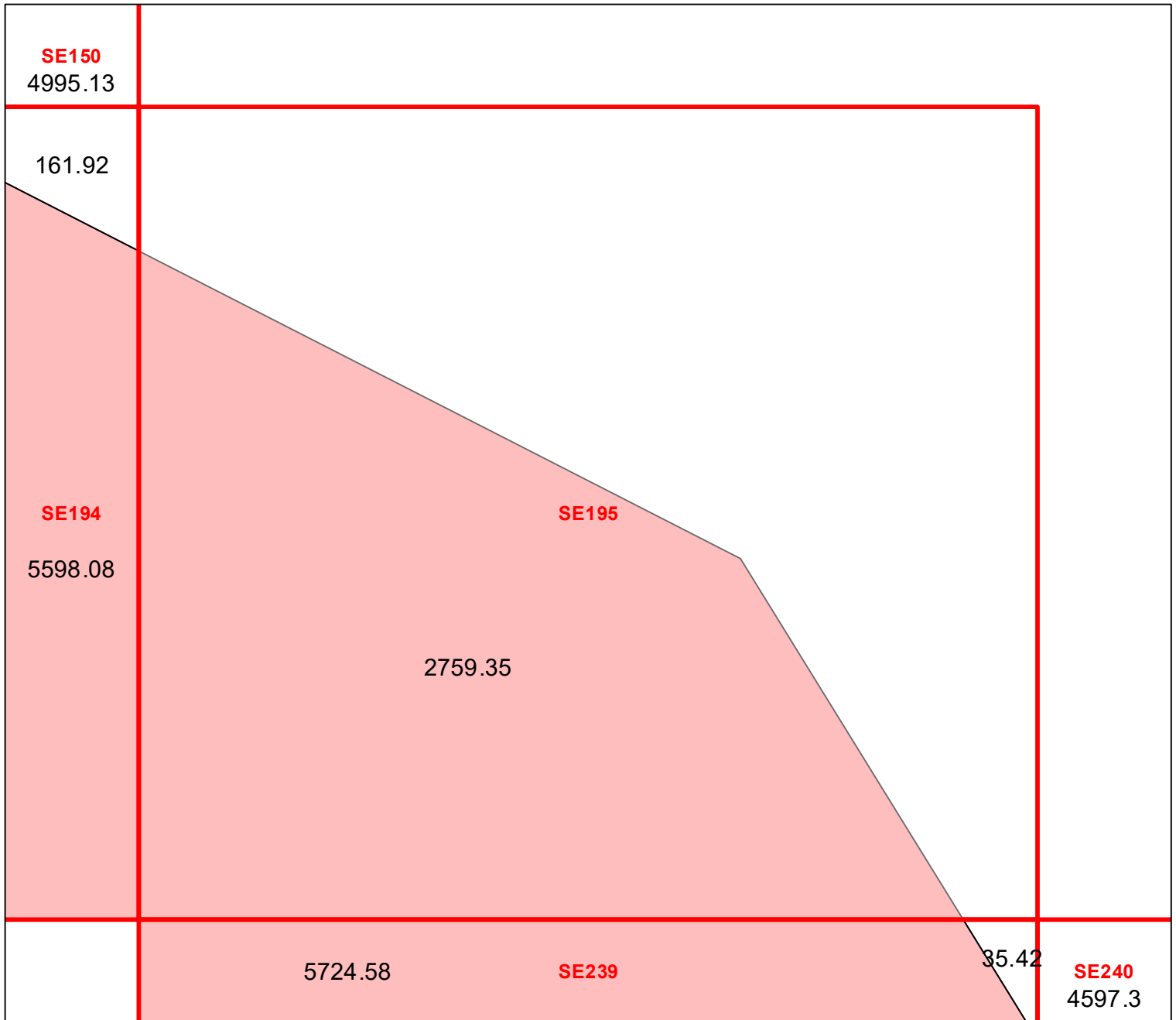


Block portion numbers are in acres

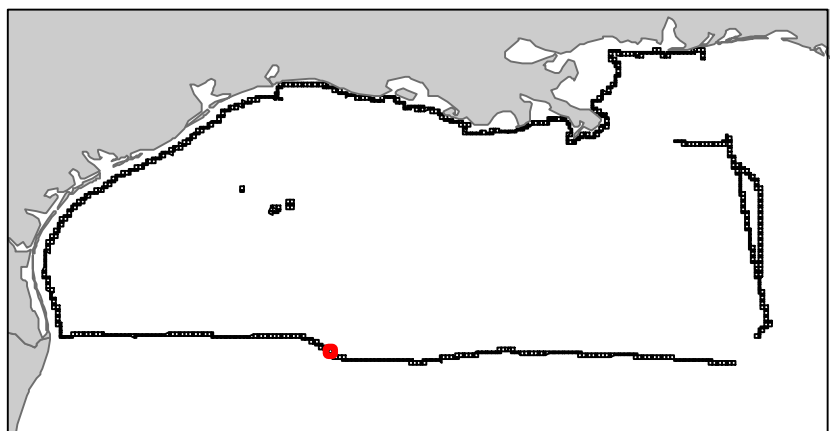
SE194

Sigsbee Escarpment

NG15-08
Block 195



- Split Block
- Deferred Portion
- Portion Landward of the SLA
- Portion that is Non-US Jurisdiction
- Available Portion of Block
- Portion Under Moratorium
- Active Lease (Not-available)

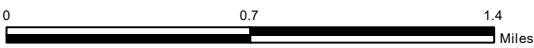
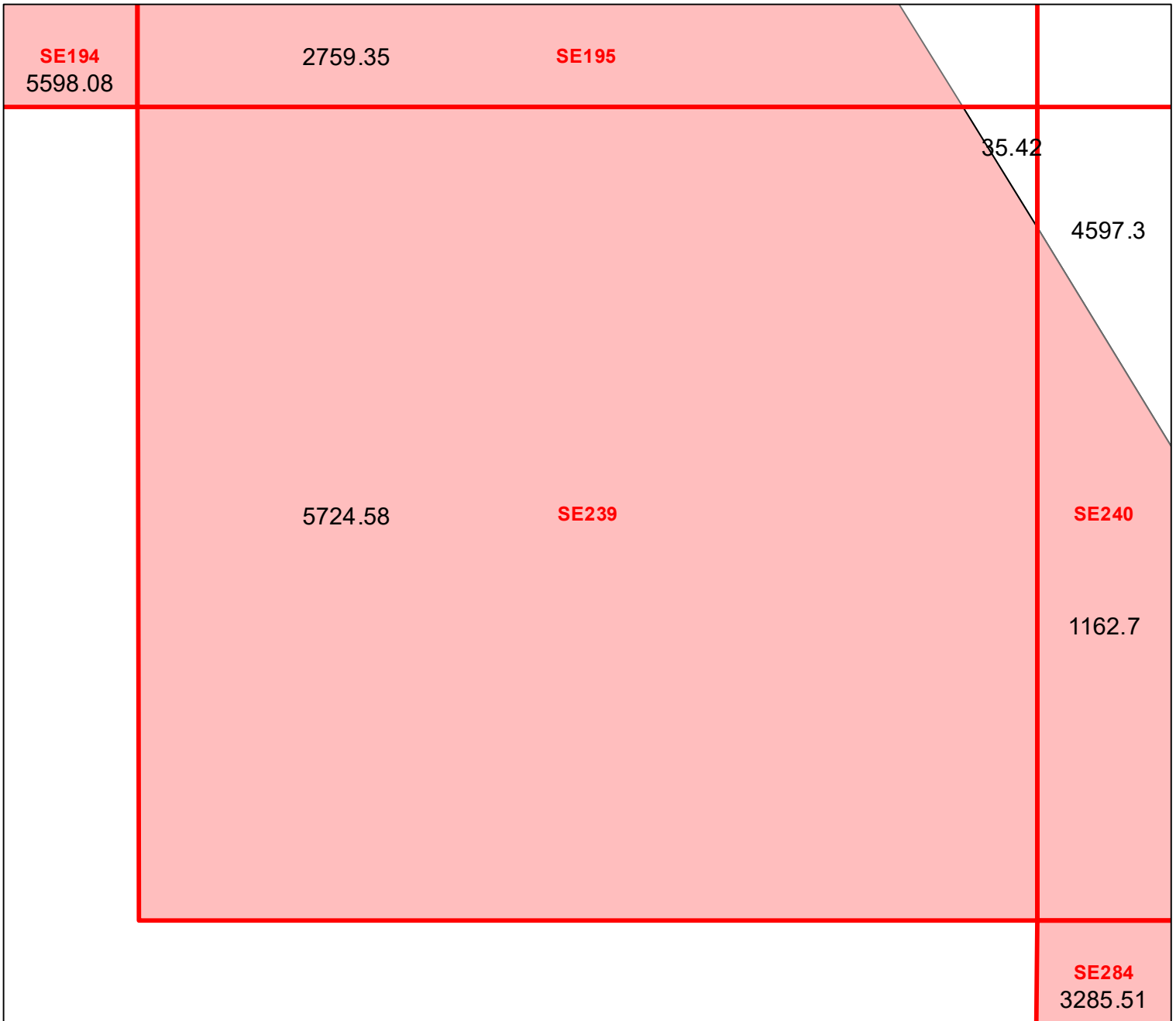


Block portion numbers are in acres

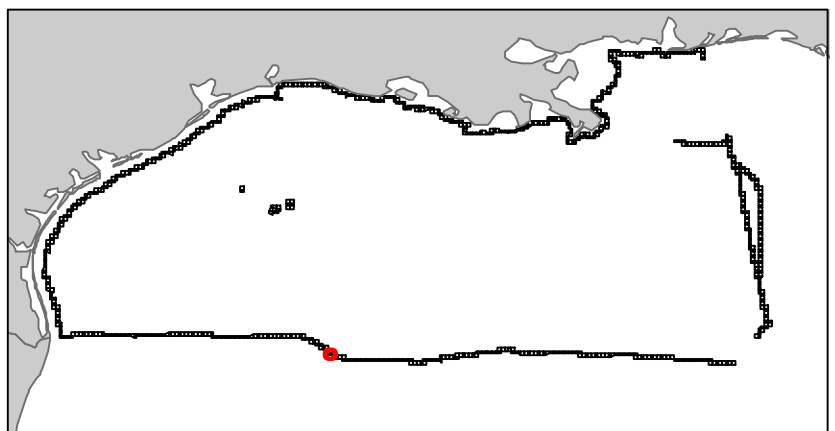
SE195

Sigsbee Escarpment

NG15-08
Block 239



- Split Block
- Deferred Portion
- Portion Landward of the SLA
- Portion that is Non-US Jurisdiction
- Available Portion of Block
- Portion Under Moratorium
- Active Lease (Not-available)




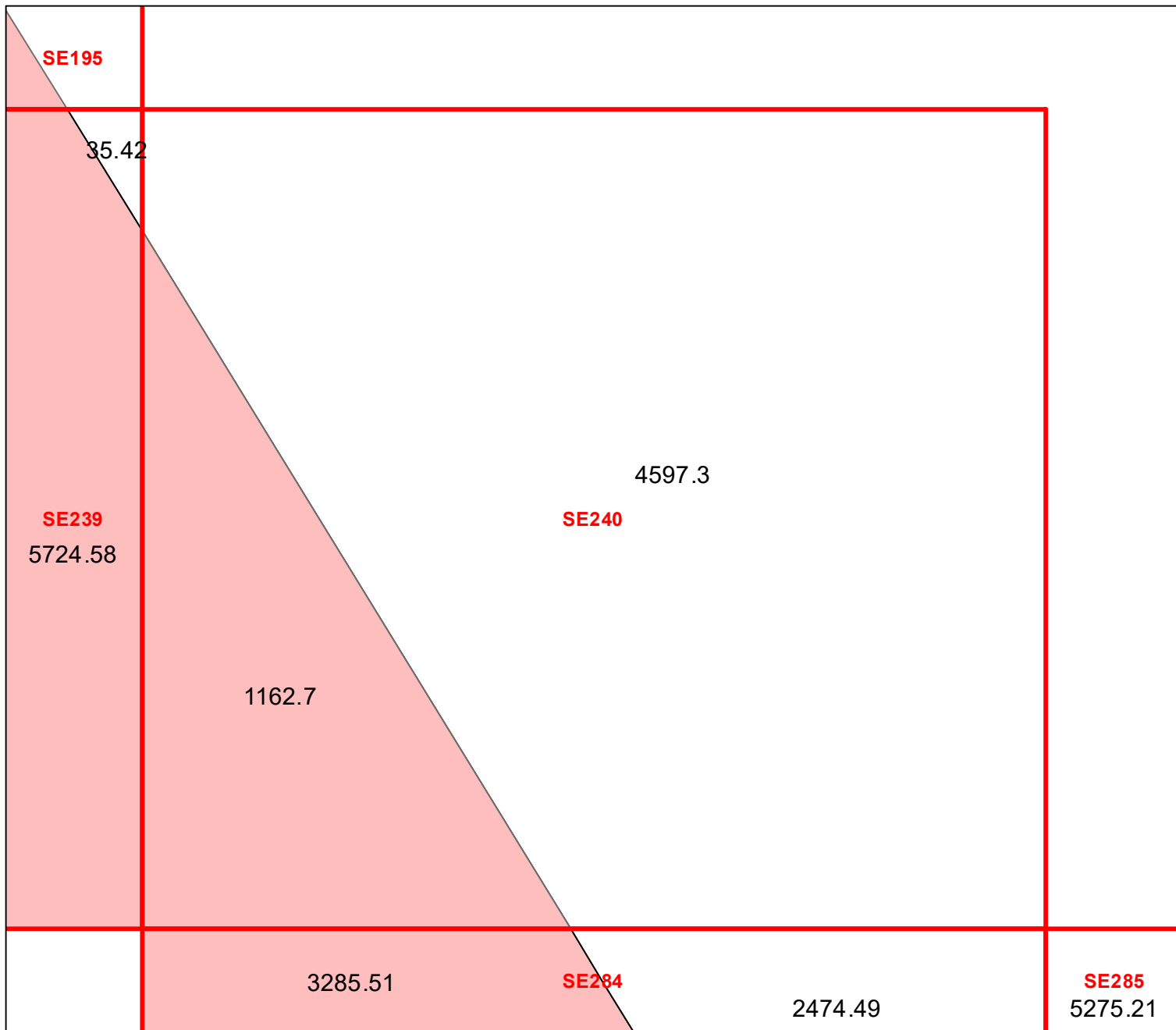
Block portion numbers are in acres

SE239

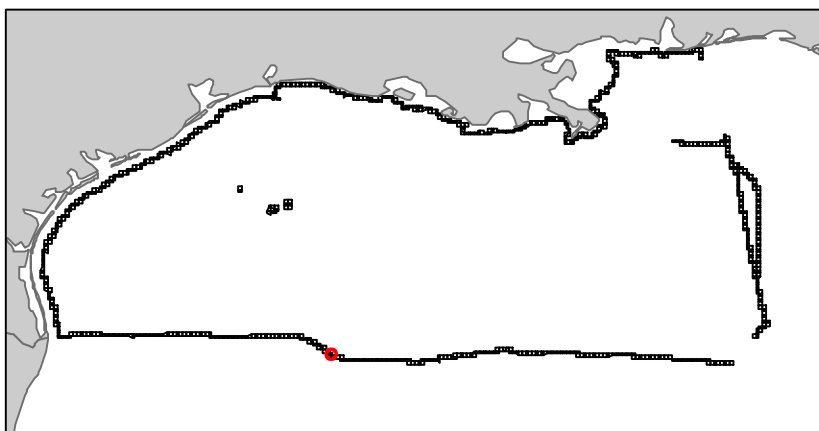
Sigsbee Escarpment

NG15-08

Block 240



-  Split Block
-  Deferred Portion
-  Portion Landward of the SLA
-  Portion that is Non-US Jurisdiction
-  Available Portion of Block
-  Portion Under Moratorium
-  Active Lease (Not-available)

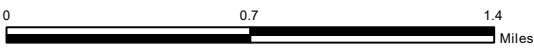
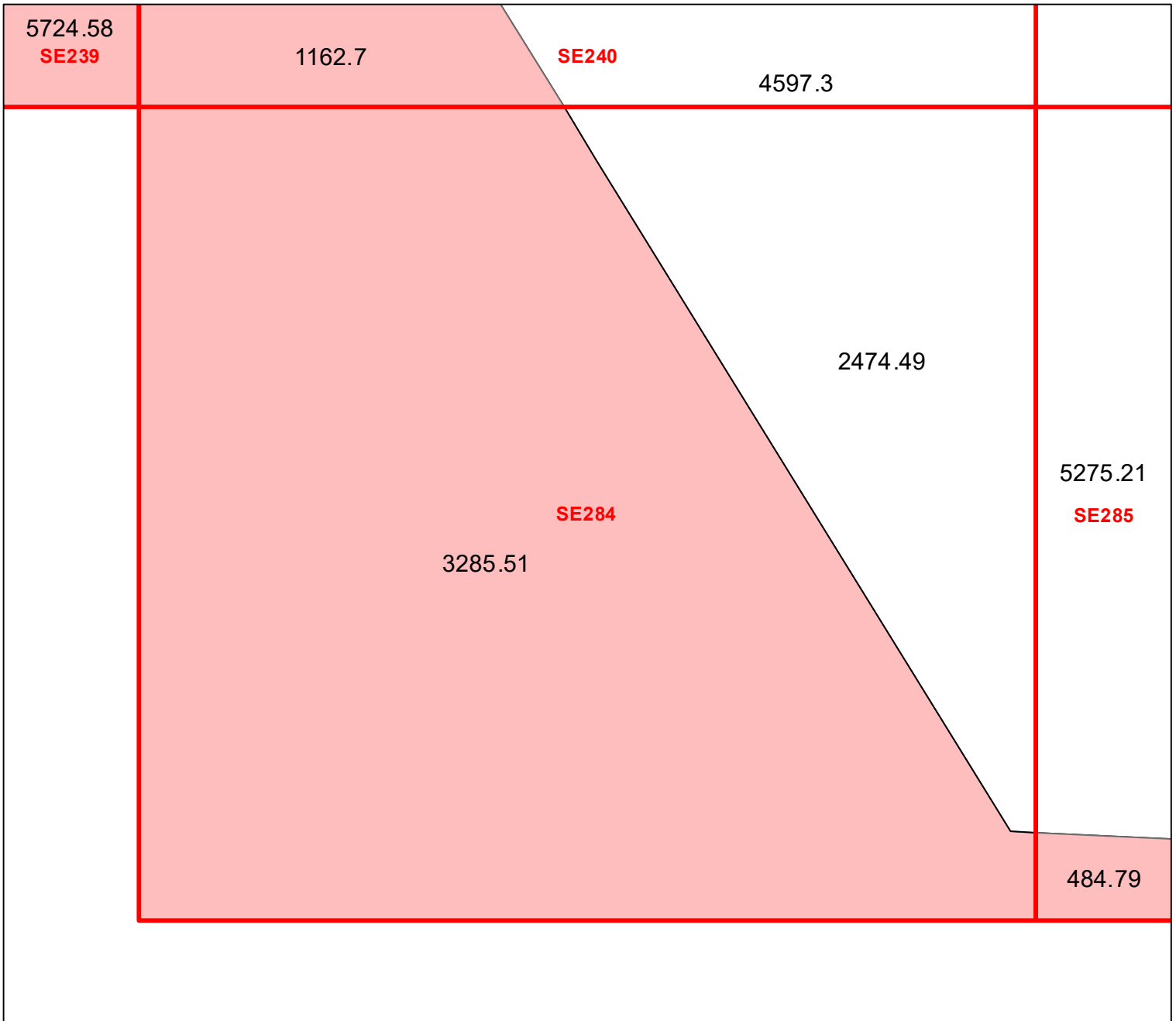


Block portion numbers are in acres

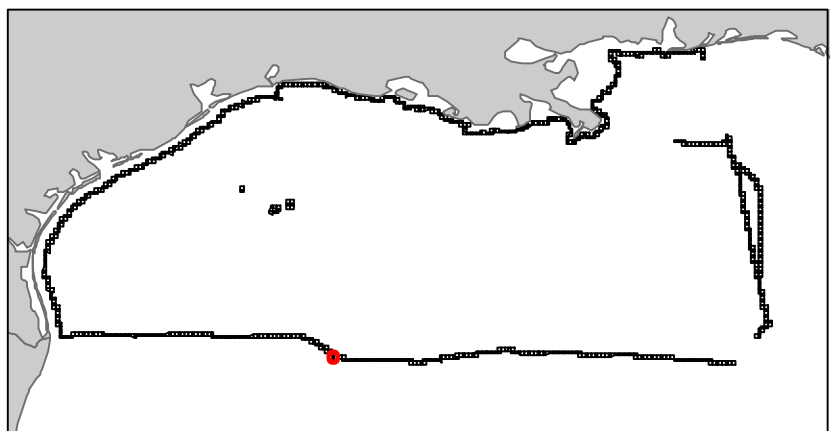
SE240

Sigsbee Escarpment

NG15-08
Block 284



- Split Block
- Deferred Portion
- Portion Landward of the SLA
- Portion that is Non-US Jurisdiction
- Available Portion of Block
- Portion Under Moratorium
- Active Lease (Not-available)



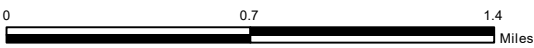
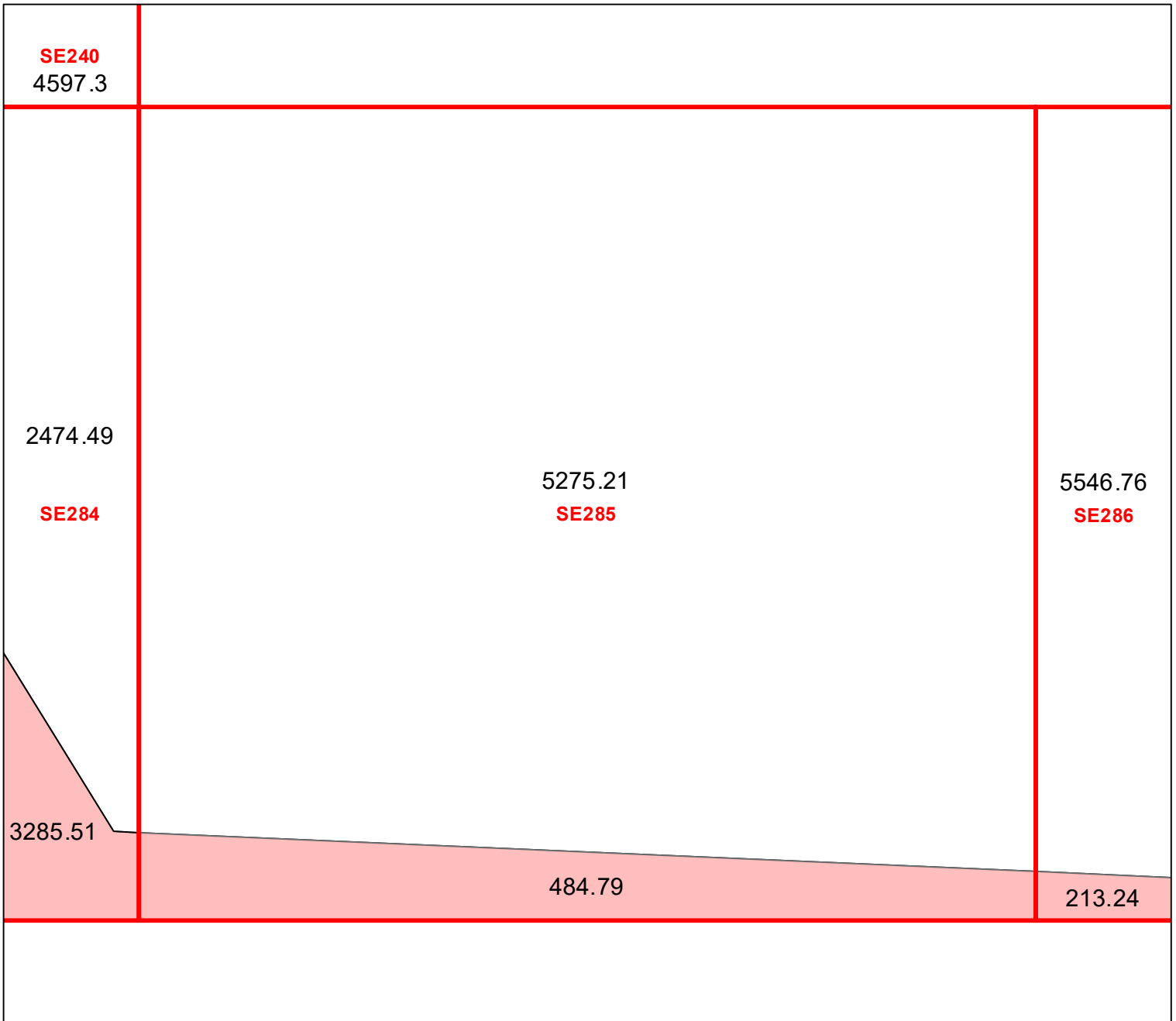
Block portion numbers are in acres

SE284

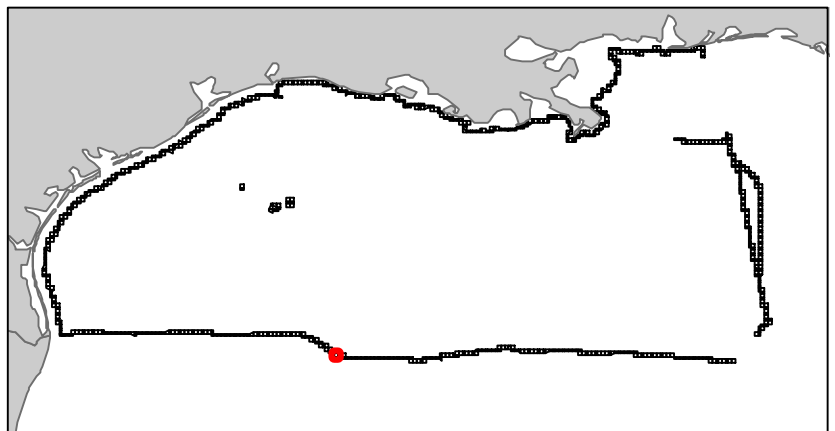
Sigsbee Escarpment

NG15-08

Block 285



- Split Block
- Deferred Portion
- Portion Landward of the SLA
- Portion that is Non-US Jurisdiction
- Available Portion of Block
- Portion Under Moratorium
- Active Lease (Not-available)



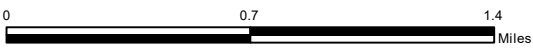
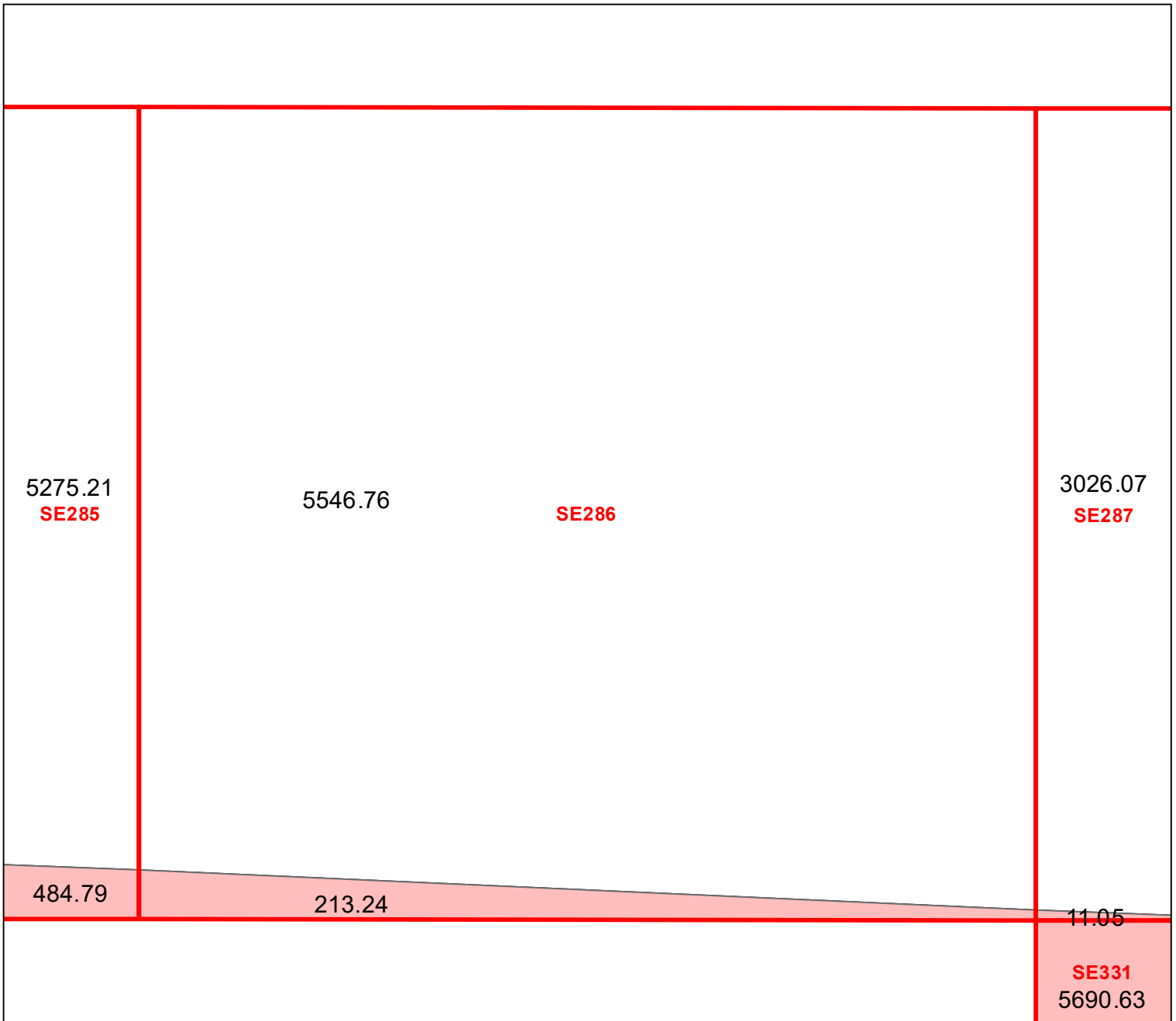
Block portion numbers are in acres

SE285

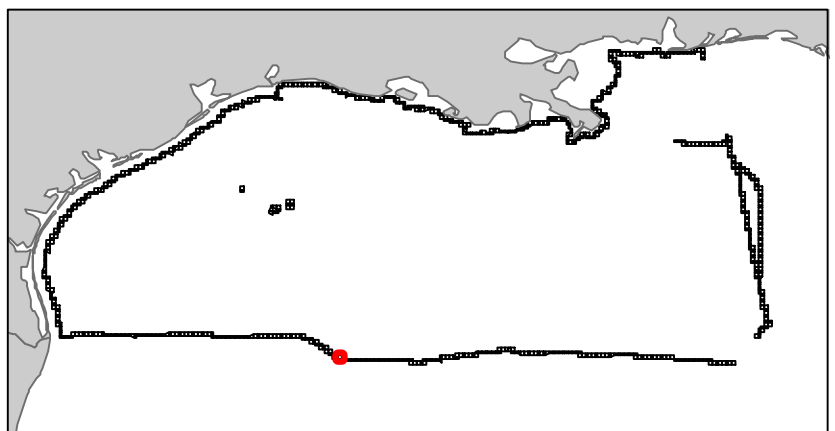
Sigsbee Escarpment

NG15-08

Block 286



- Split Block
- Deferred Portion
- Portion Landward of the SLA
- Portion that is Non-US Jurisdiction
- Available Portion of Block
- Portion Under Moratorium
- Active Lease (Not-available)



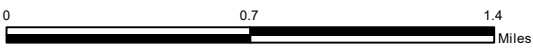
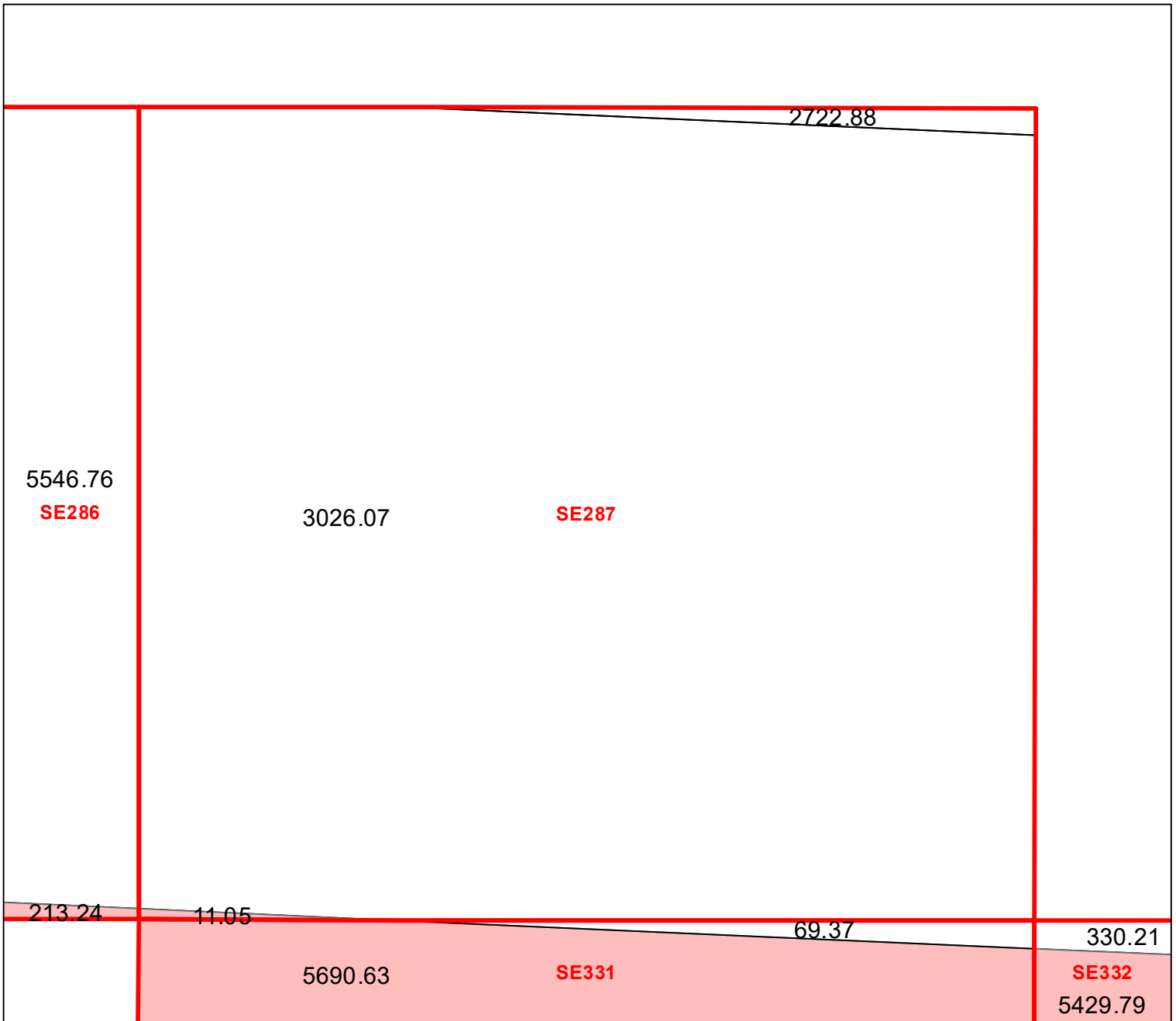
Block portion numbers are in acres





SE286

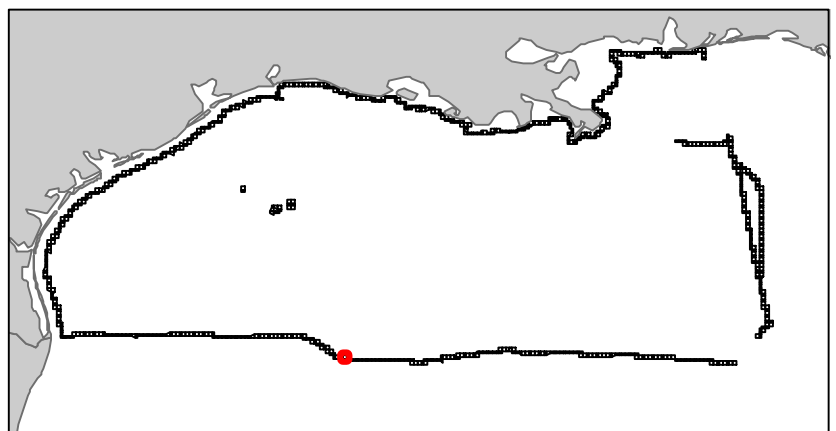
Sigsbee Escarpment

NG15-08

Block 287



-  Split Block
-  Deferred Portion
-  Portion Landward of the SLA
-  Portion that is Non-US Jurisdiction
-  Available Portion of Block
-  Portion Under Moratorium
-  Active Lease (Not-available)

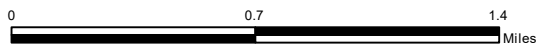
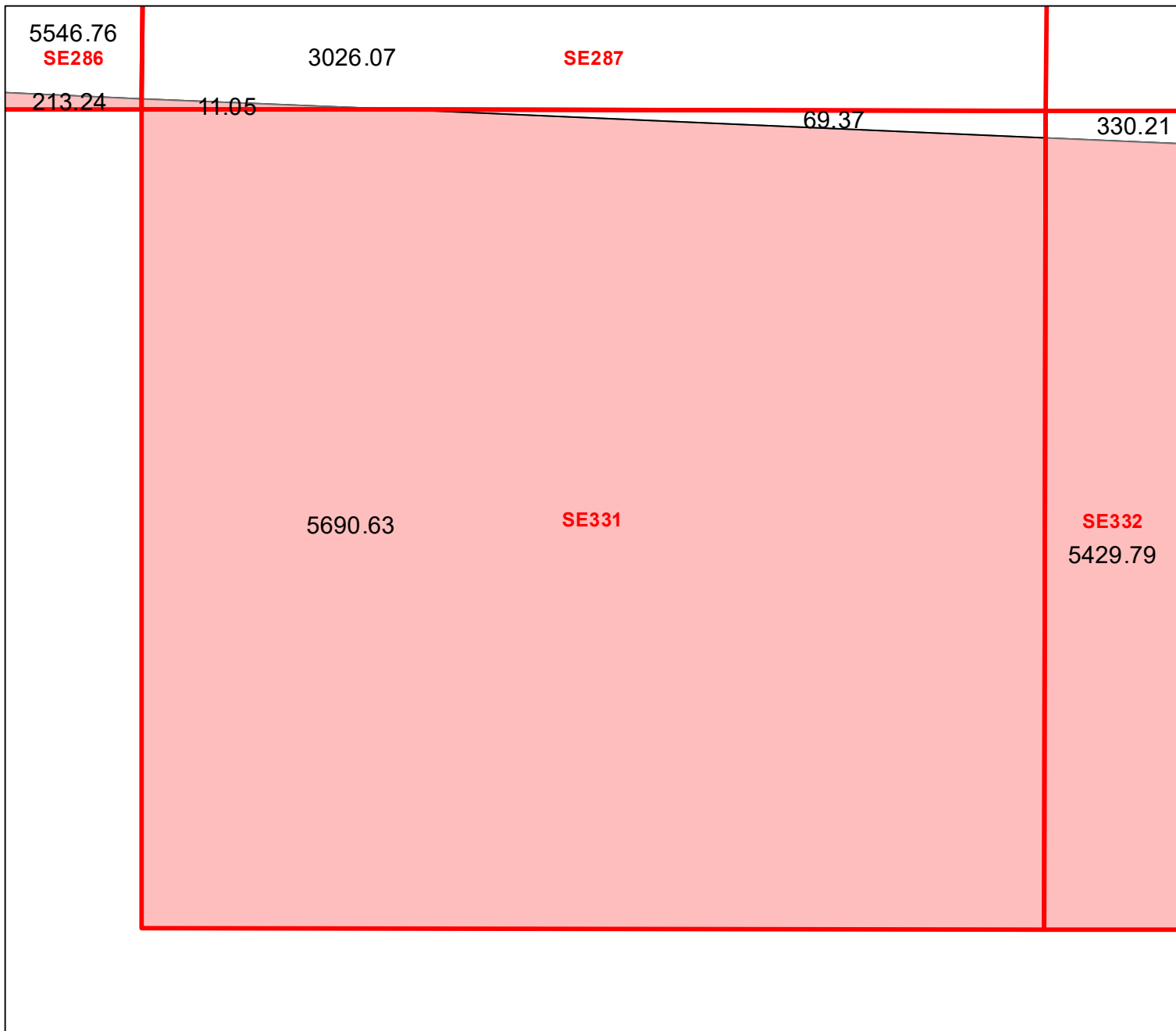


Block portion numbers are in acres

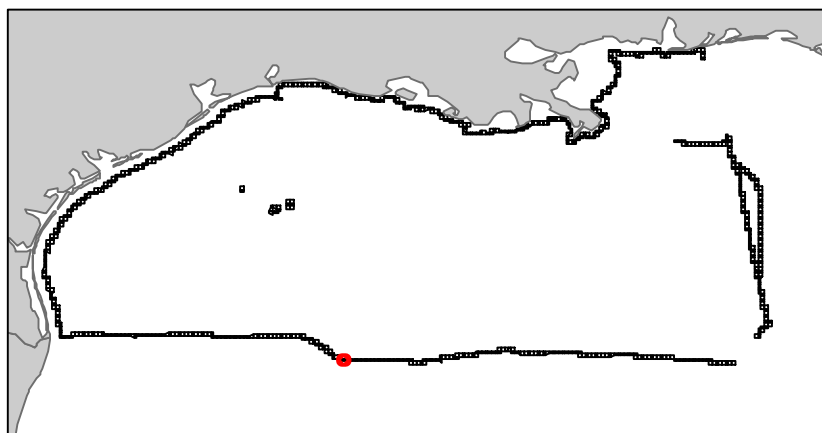
SE287

Sigsbee Escarpment

NG15-08
Block 331



- Split Block
- Deferred Portion
- Portion Landward of the SLA
- Portion that is Non-US Jurisdiction
- Available Portion of Block
- Portion Under Moratorium
- Active Lease (Not-available)



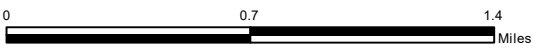
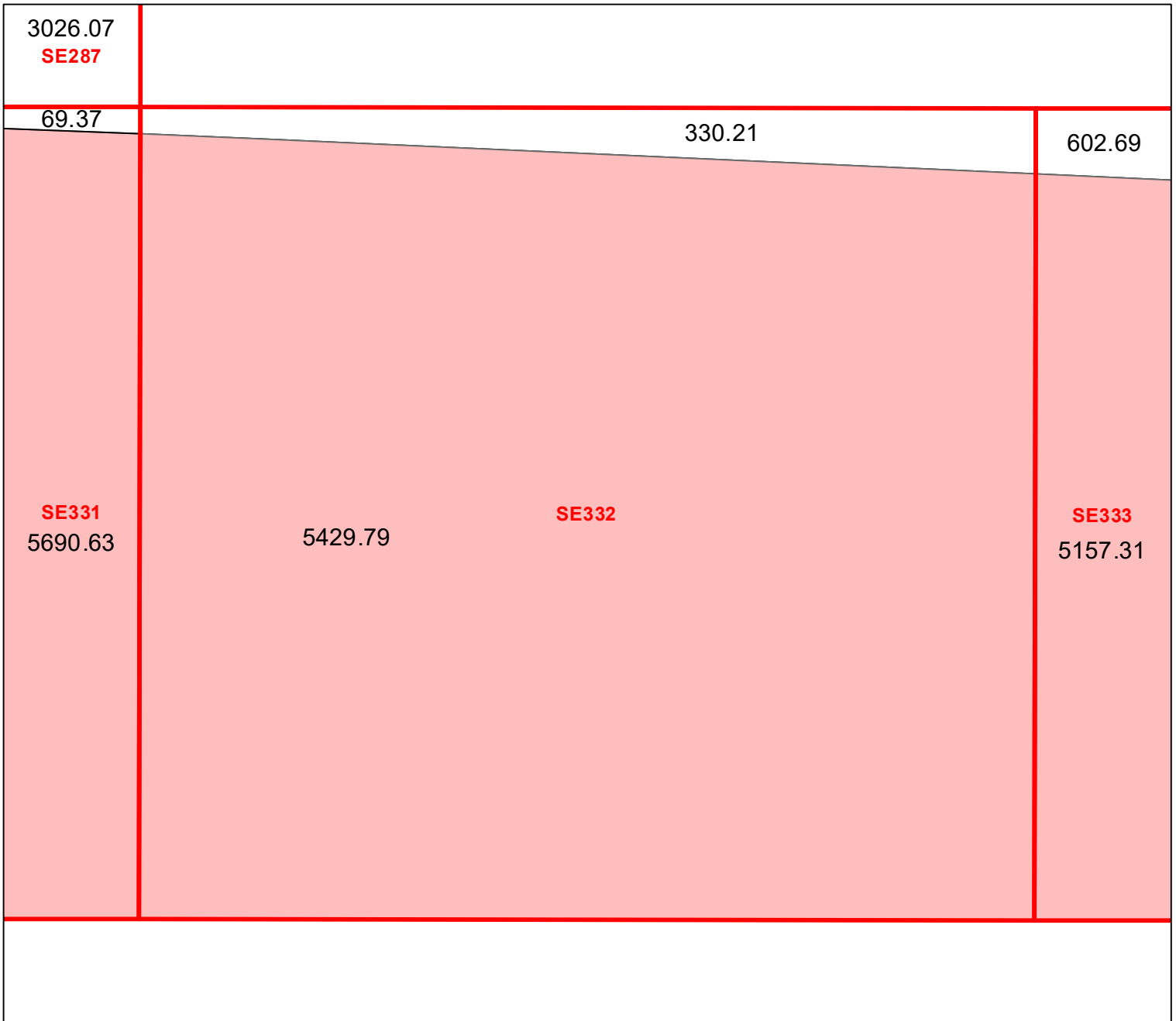
Block portion numbers are in acres








SE331

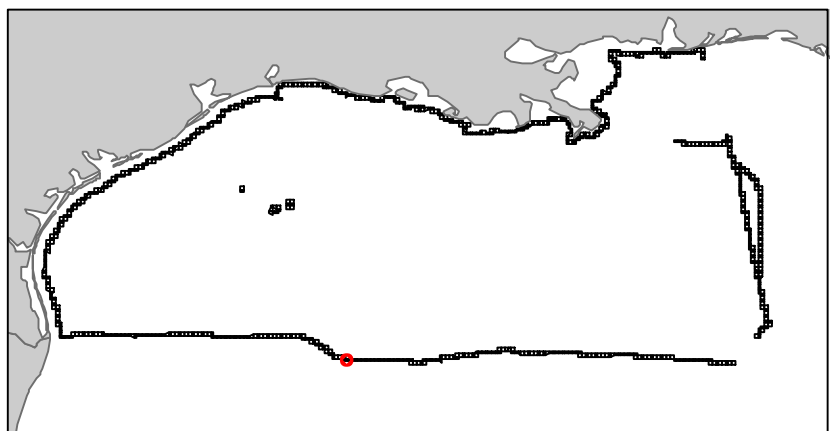
Sigsbee Escarpment

NG15-08

Block 332



-  Split Block
-  Deferred Portion
-  Portion Landward of the SLA
-  Portion that is Non-US Jurisdiction
-  Available Portion of Block
-  Portion Under Moratorium
-  Active Lease (Not-available)



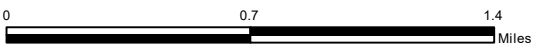
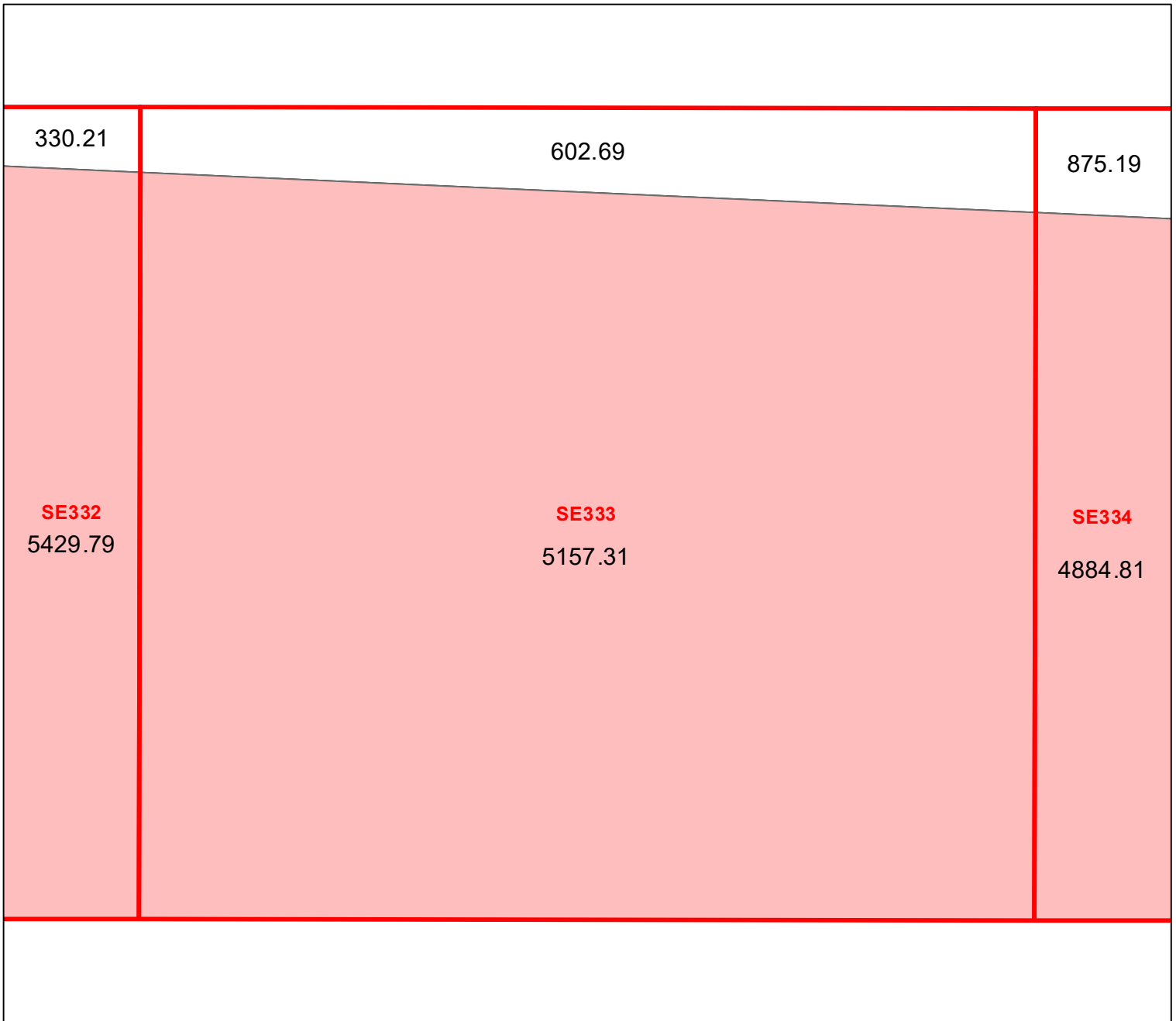
Block portion numbers are in acres

SE332

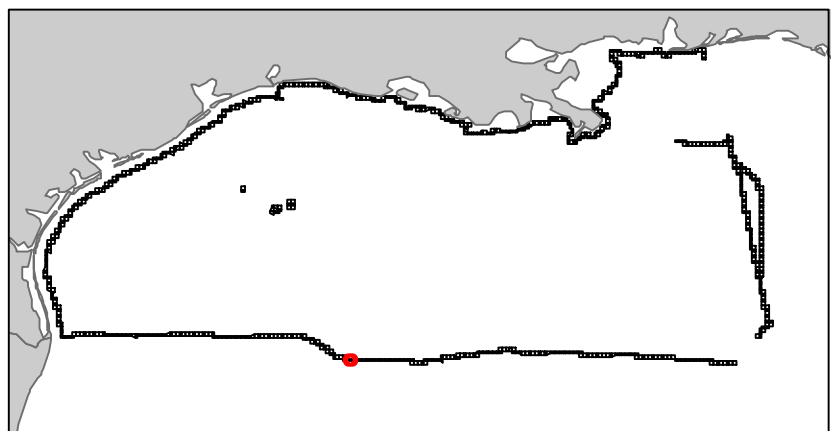
Sigsbee Escarpment

NG15-08

Block 333



- Split Block
- Deferred Portion
- Portion Landward of the SLA
- Portion that is Non-US Jurisdiction
- Available Portion of Block
- Portion Under Moratorium
- Active Lease (Not-available)



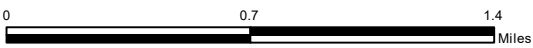
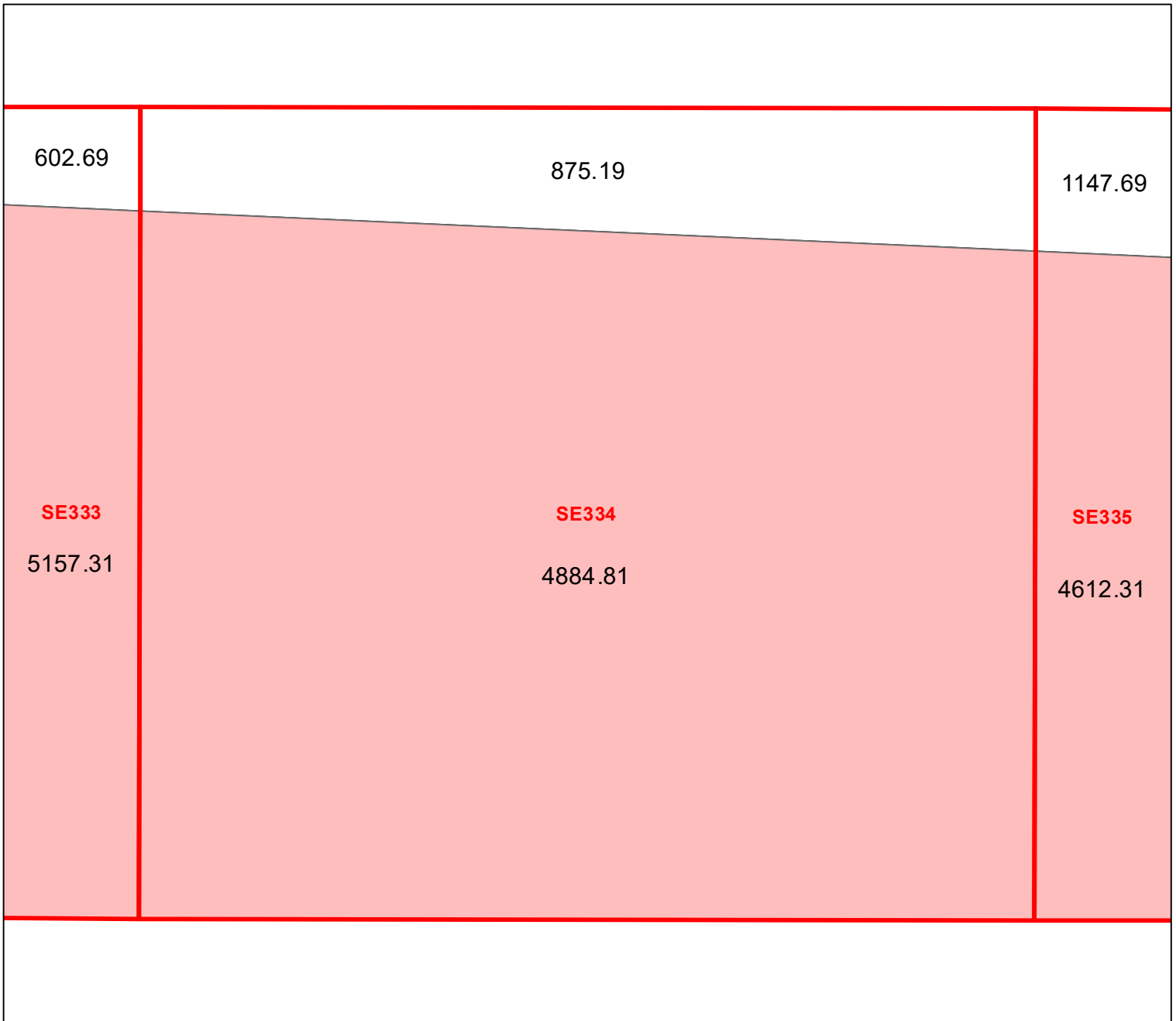
Block portion numbers are in acres

SE333

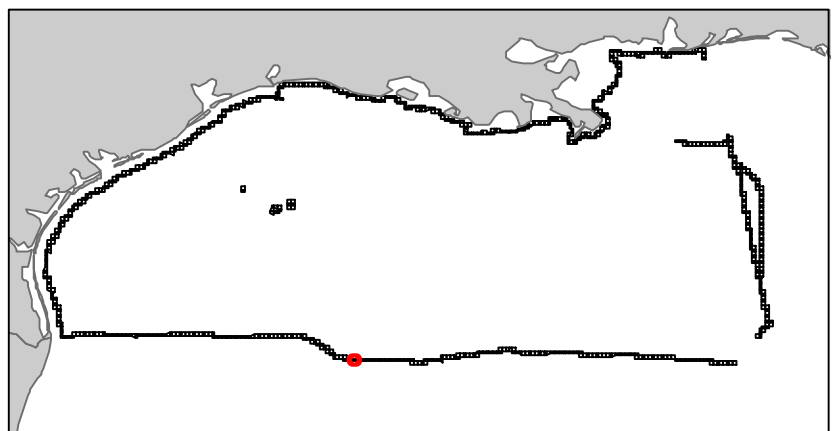
Sigsbee Escarpment

NG15-08

Block 334



- Split Block
- Deferred Portion
- Portion Landward of the SLA
- Portion that is Non-US Jurisdiction
- Available Portion of Block
- Portion Under Moratorium
- Active Lease (Not-available)



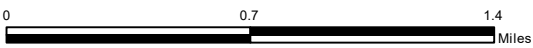
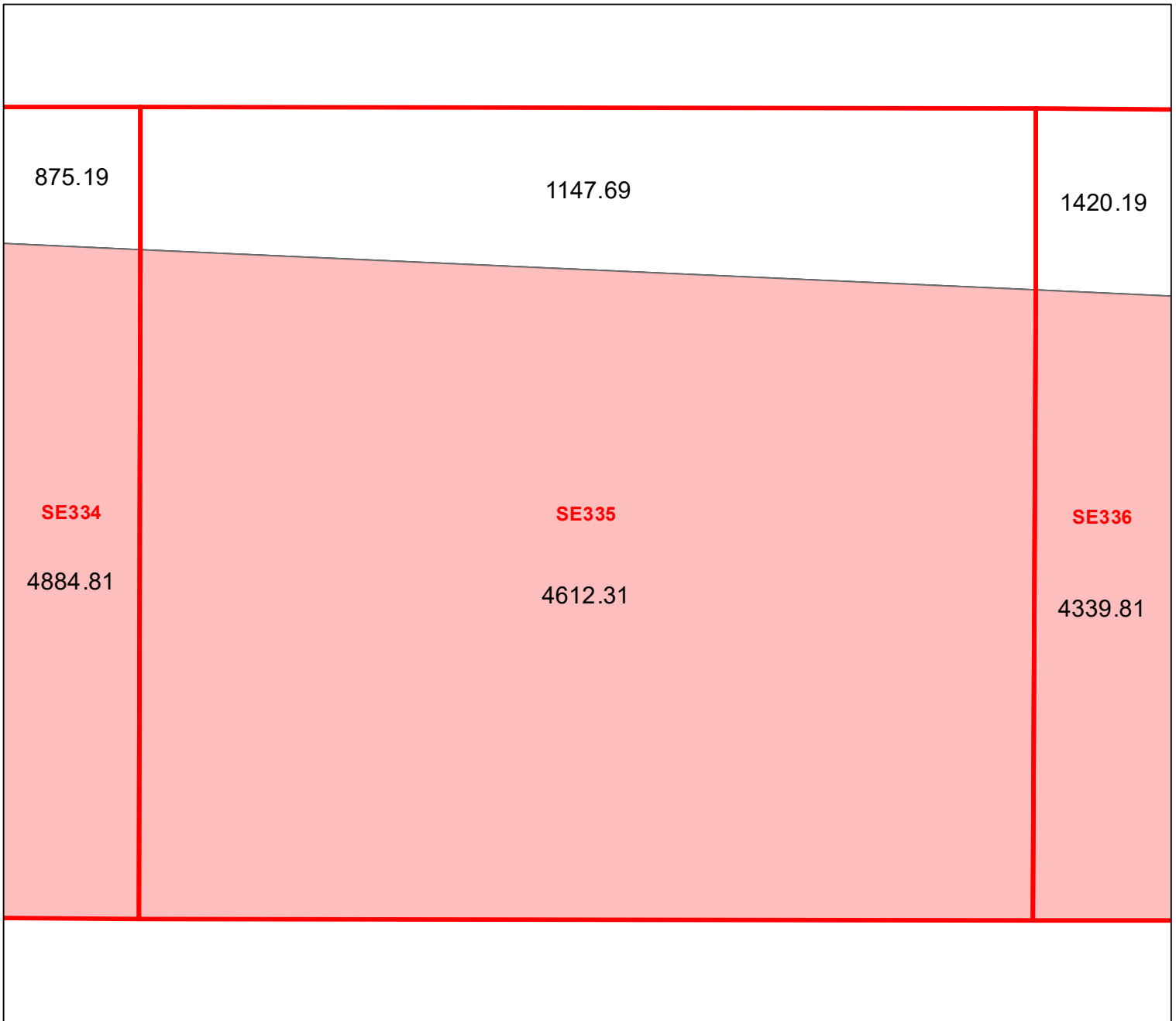
Block portion numbers are in acres








SE334

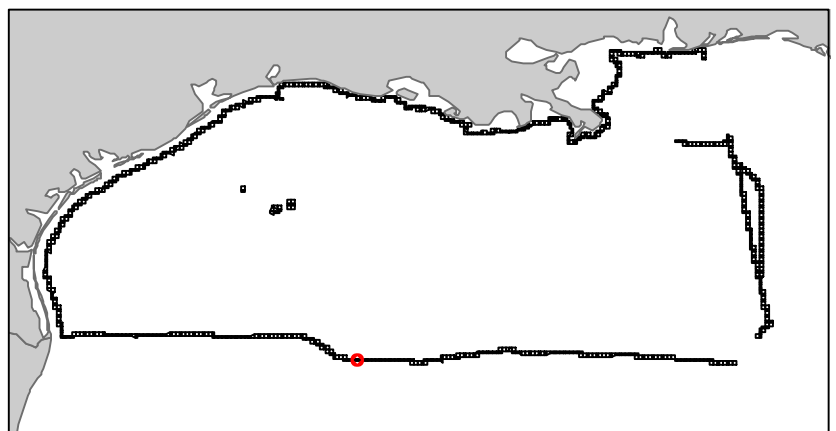
Sigsbee Escarpment

NG15-08

Block 335



-  Split Block
-  Deferred Portion
-  Portion Landward of the SLA
-  Portion that is Non-US Jurisdiction
-  Available Portion of Block
-  Portion Under Moratorium
-  Active Lease (Not-available)



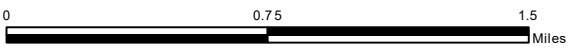
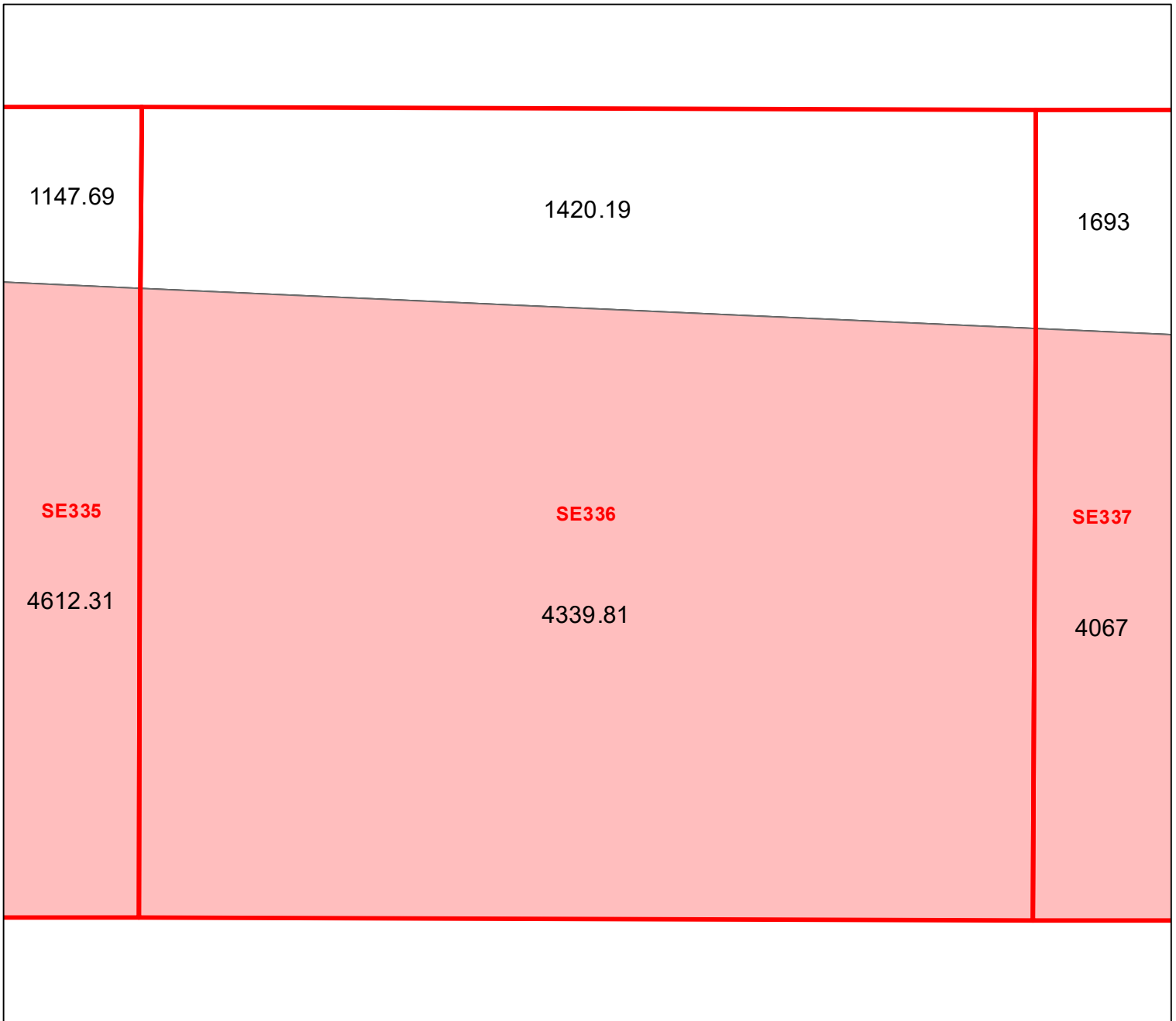
Block portion numbers are in acres




SE335

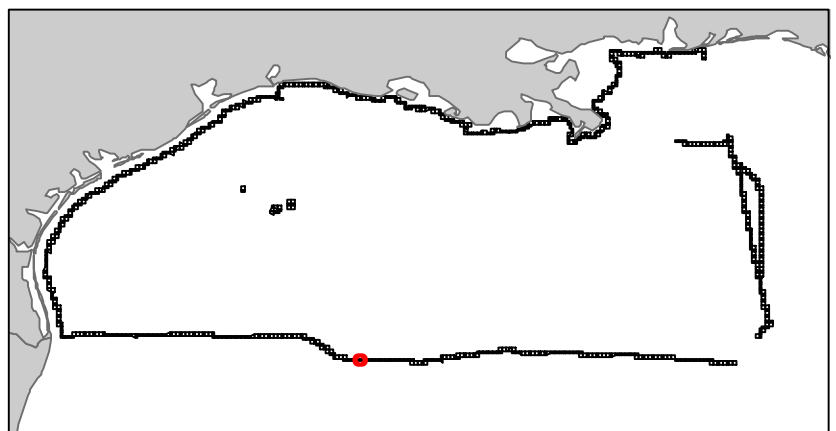
Sigsbee Escarpment

NG15-08

Block 336



-  Split Block
-  Deferred Portion
-  Portion Landward of the SLA
-  Portion that is Non-US Jurisdiction
-  Available Portion of Block
-  Portion Under Moratorium
-  Active Lease (Not-available)




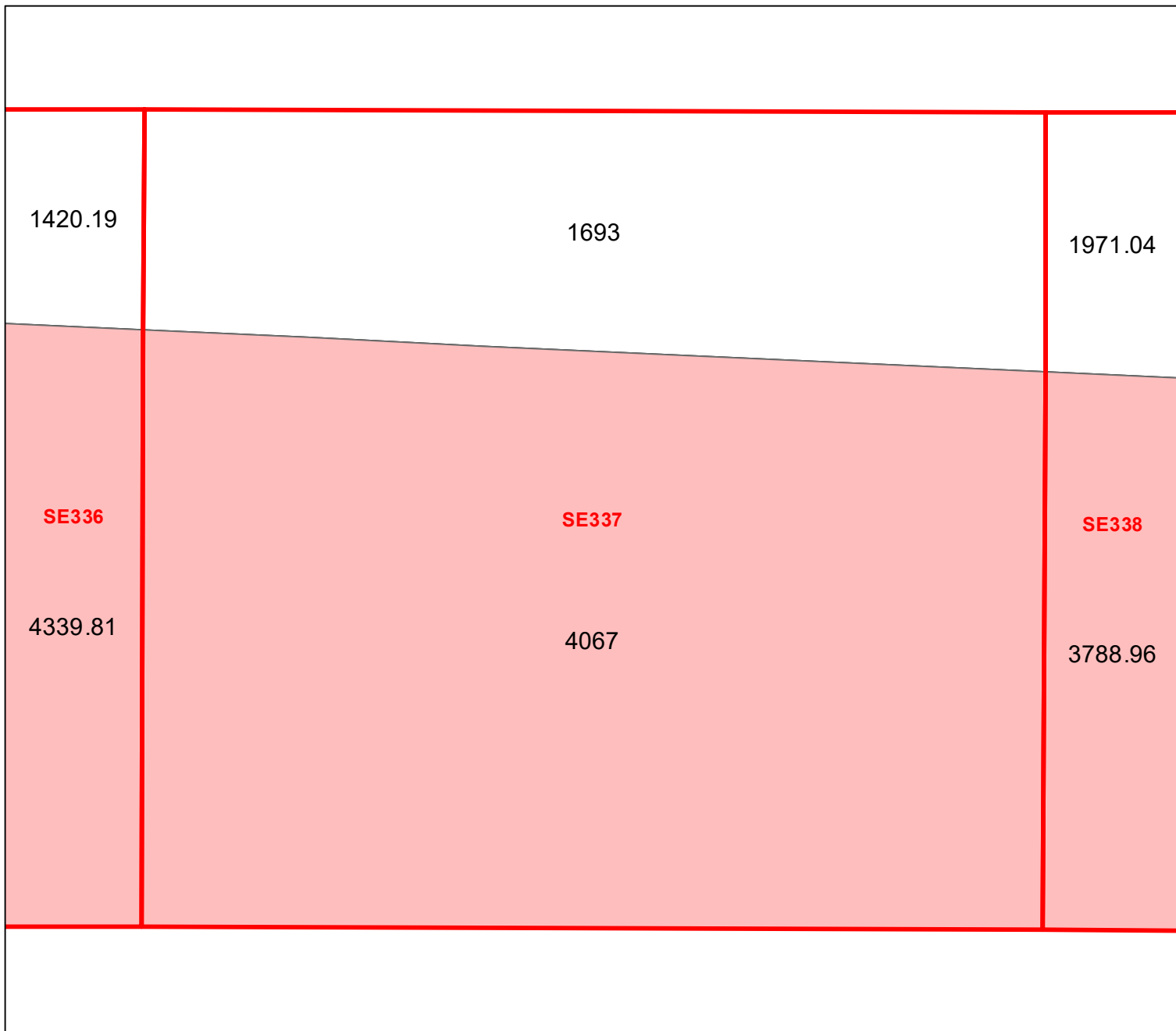
Block portion numbers are in acres

SE336

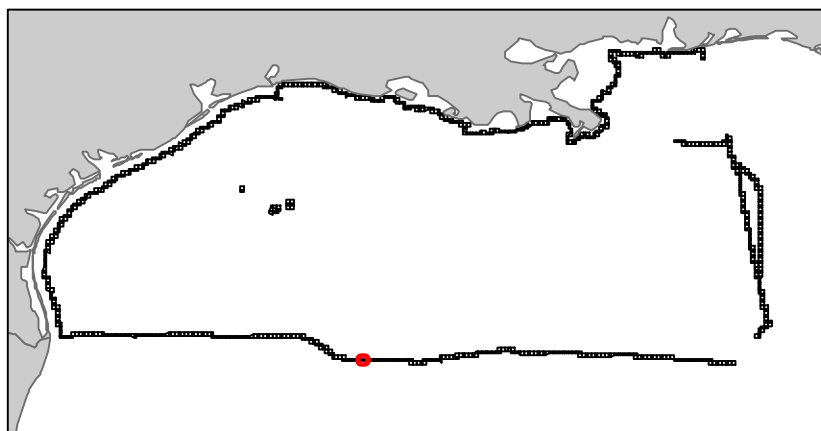
Sigsbee Escarpment

NG15-08

Block 337



- Split Block
- Deferred Portion
- Portion Landward of the SLA
- Portion that is Non-US Jurisdiction
- Available Portion of Block
- Portion Under Moratorium
- Active Lease (Not-available)



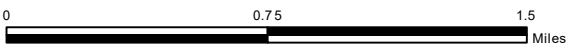
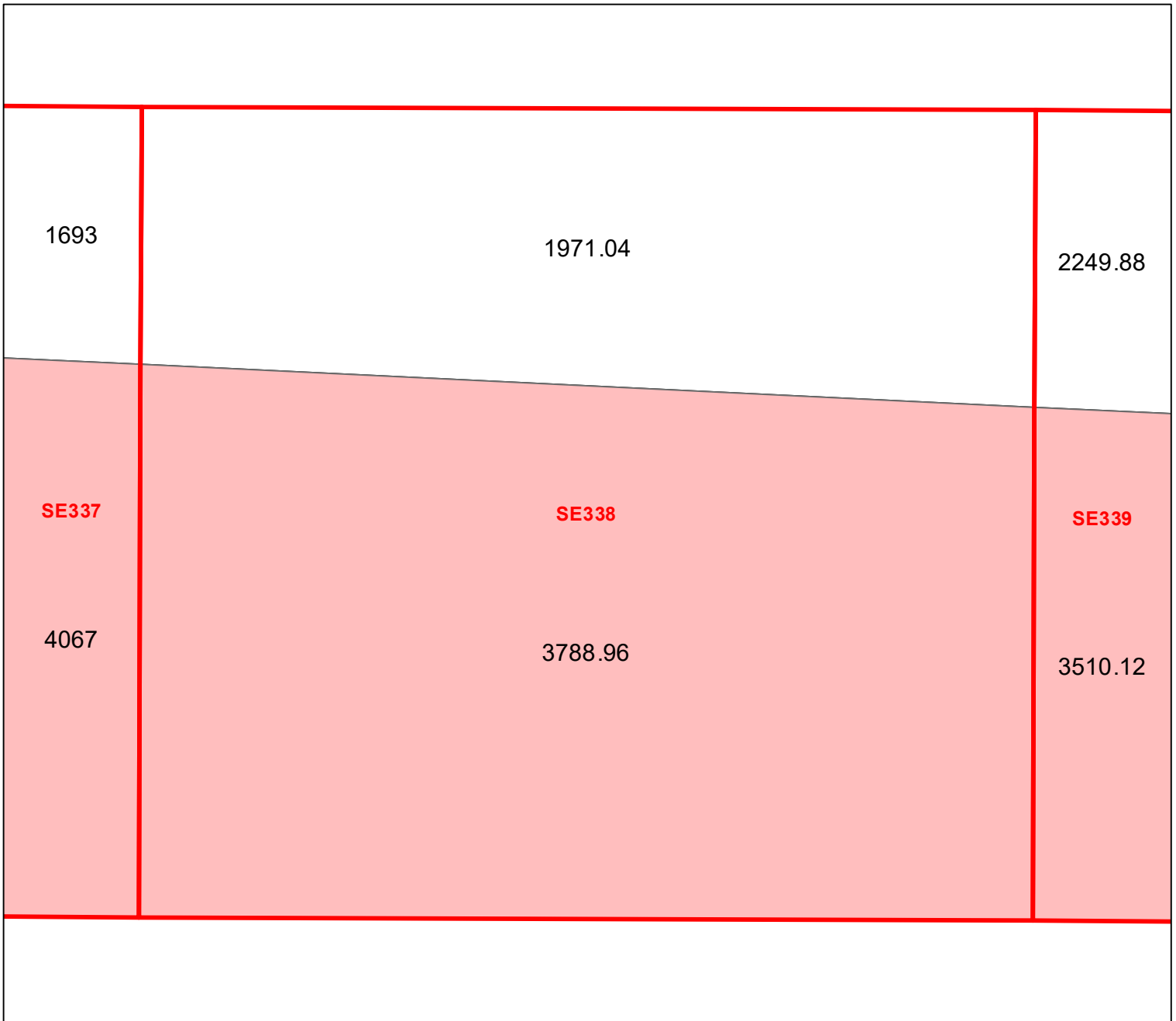
Block portion numbers are in acres





SE337

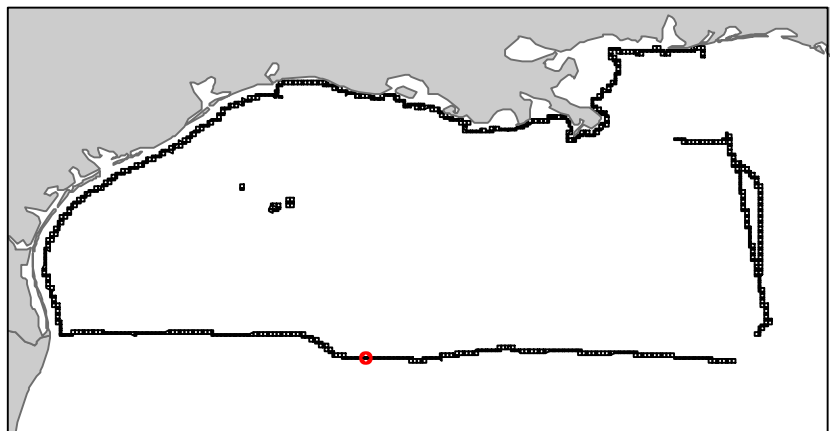
Sigsbee Escarpment

NG15-08

Block 338



-  Split Block
-  Deferred Portion
-  Portion Landward of the SLA
-  Portion that is Non-US Jurisdiction
-  Available Portion of Block
-  Portion Under Moratorium
-  Active Lease (Not-available)



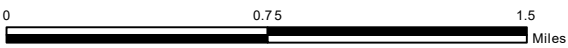
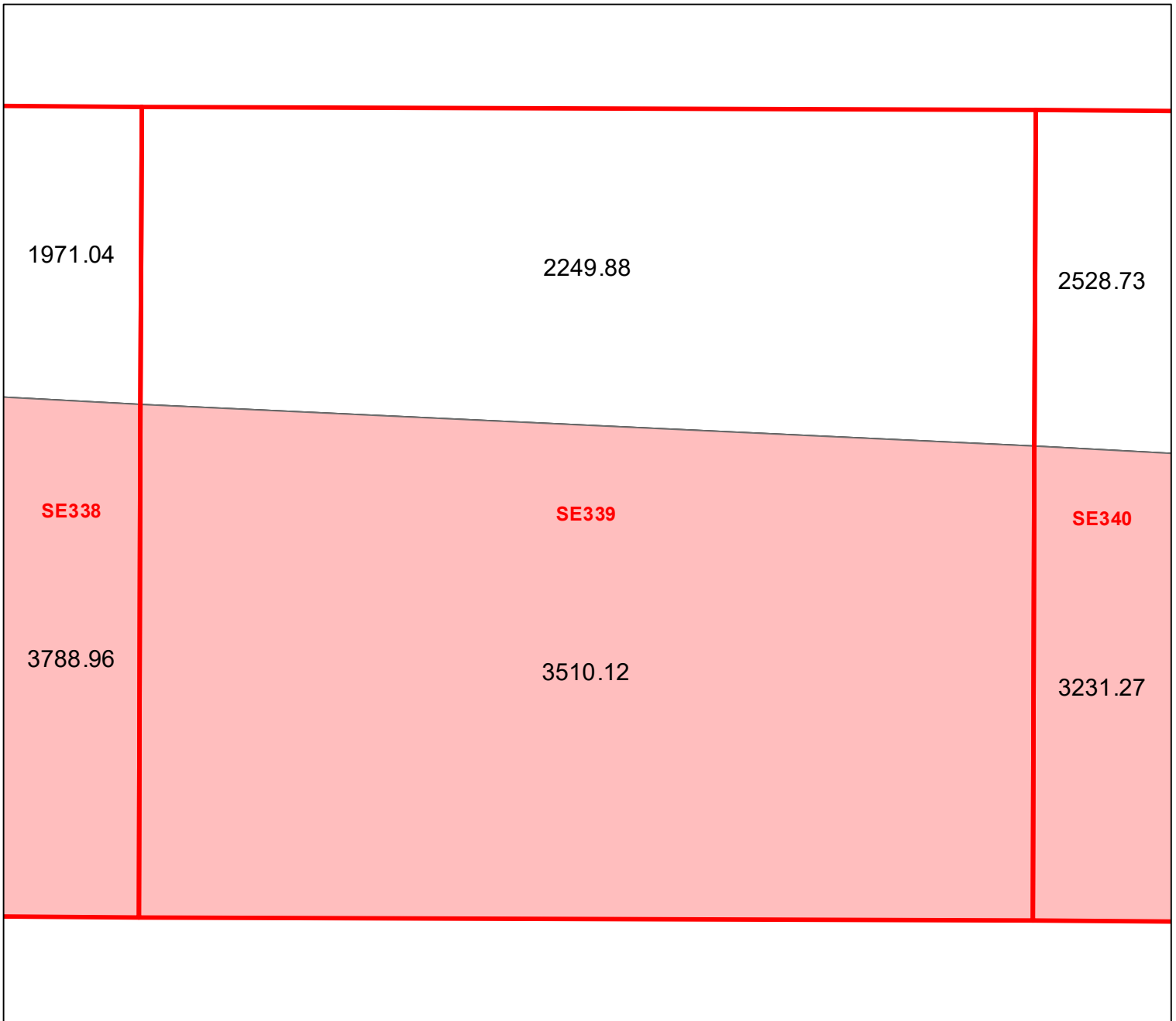
Block portion numbers are in acres

SE338

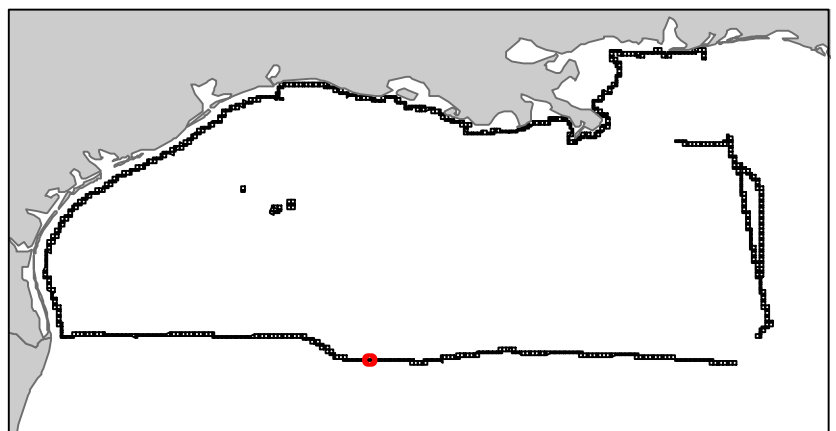
Sigsbee Escarpment

NG15-08

Block 339



- Split Block
- Deferred Portion
- Portion Landward of the SLA
- Portion that is Non-US Jurisdiction
- Available Portion of Block
- Portion Under Moratorium
- Active Lease (Not-available)



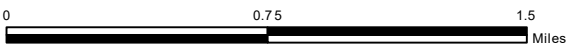
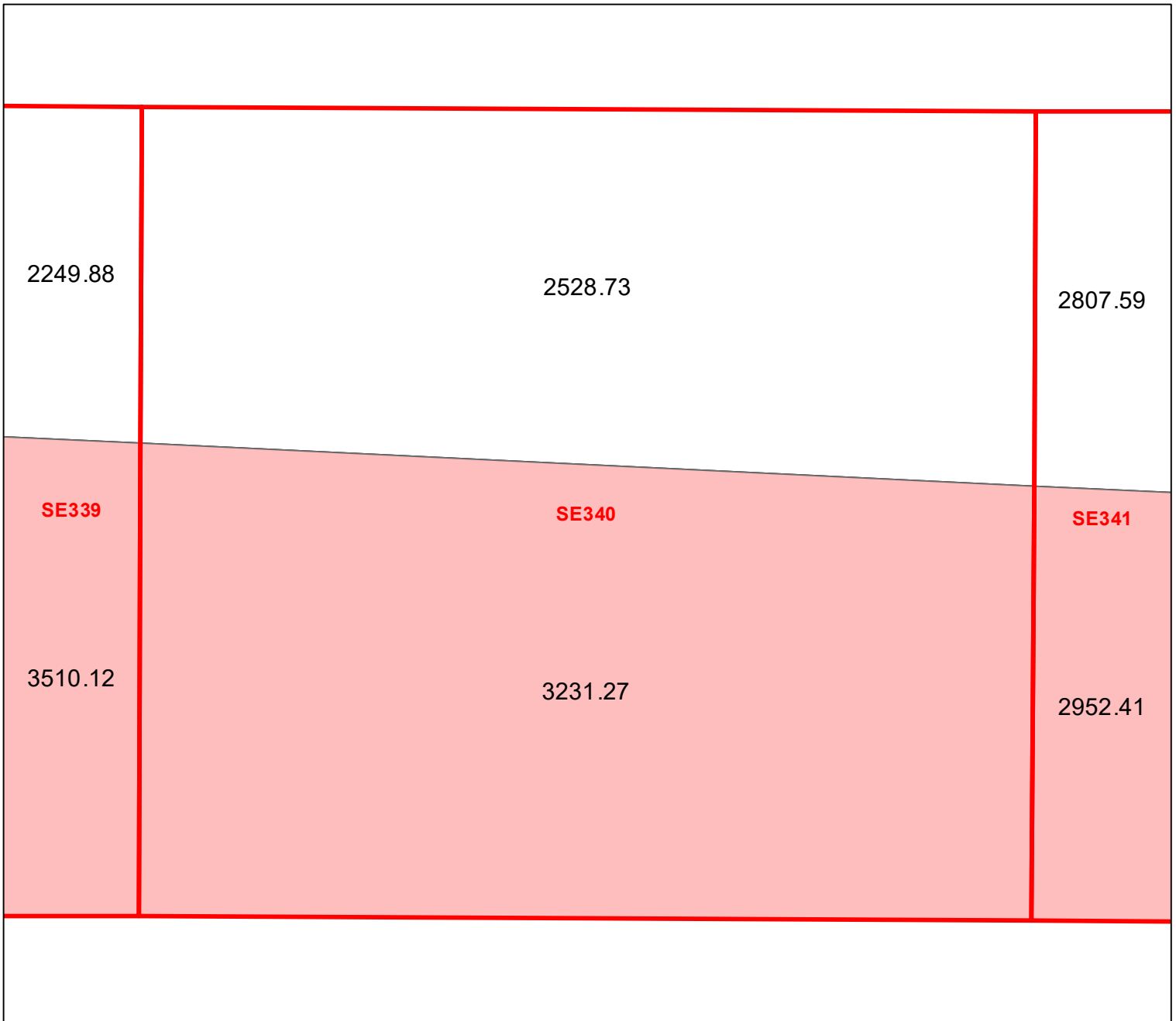
Block portion numbers are in acres







SE339

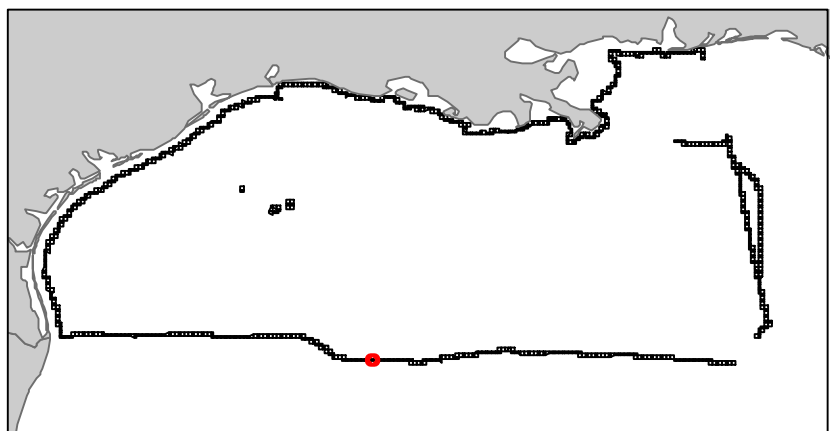
Sigsbee Escarpment

NG15-08

Block 340



-  Split Block
-  Deferred Portion
-  Portion Landward of the SLA
-  Portion that is Non-US Jurisdiction
-  Available Portion of Block
-  Portion Under Moratorium
-  Active Lease (Not-available)


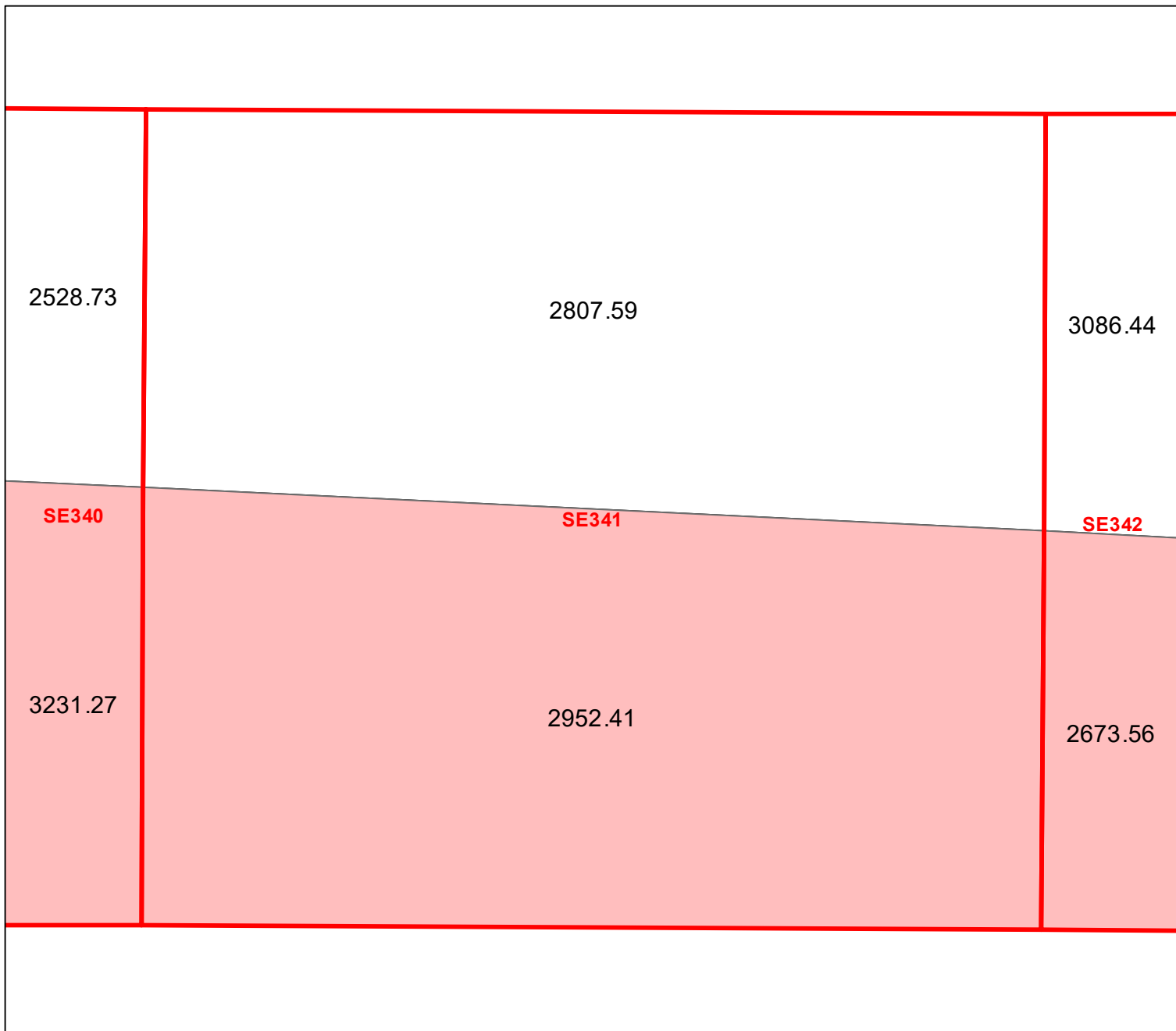



Block portion numbers are in acres

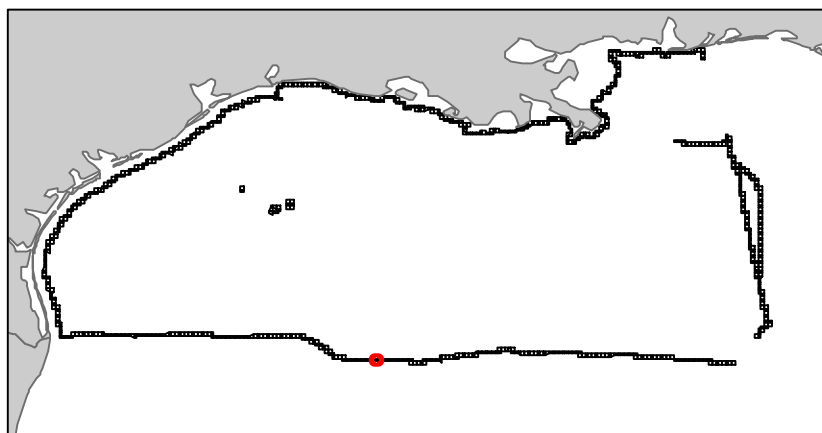
SE340

Sigsbee Escarpment

NG15-08
Block 341



- Split Block
- Deferred Portion
- Portion Landward of the SLA
- Portion that is Non-US Jurisdiction
- Available Portion of Block
- Portion Under Moratorium
- Active Lease (Not-available)



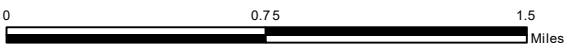
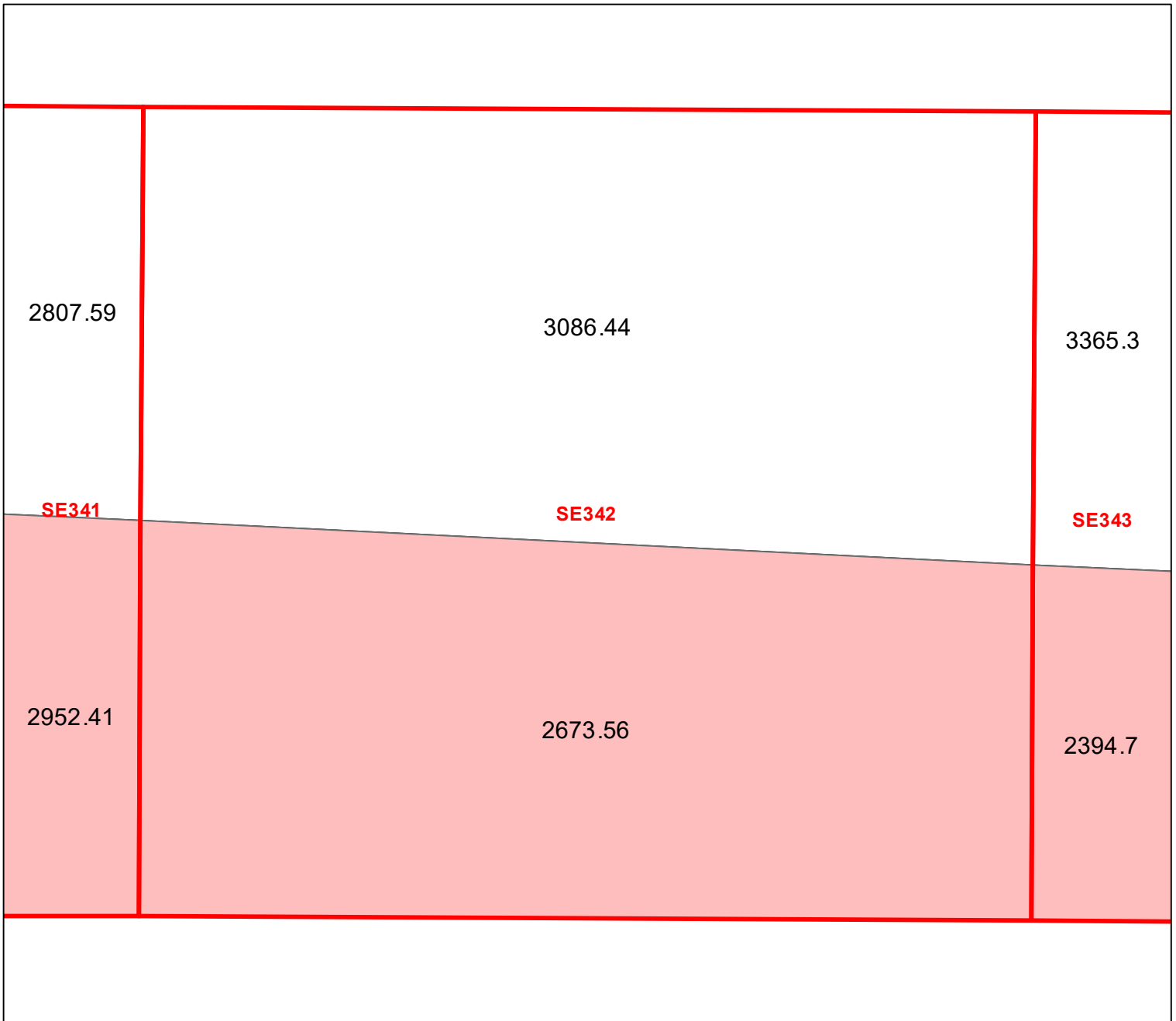
Block portion numbers are in acres

SE341

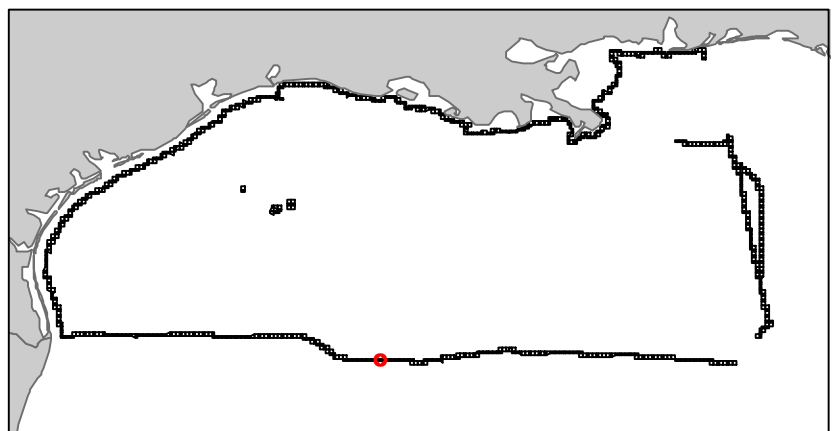
Sigsbee Escarpment

NG15-08

Block 342



- Split Block
- Deferred Portion
- Portion Landward of the SLA
- Portion that is Non-US Jurisdiction
- Available Portion of Block
- Portion Under Moratorium
- Active Lease (Not-available)



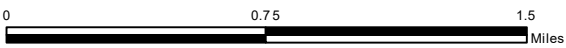
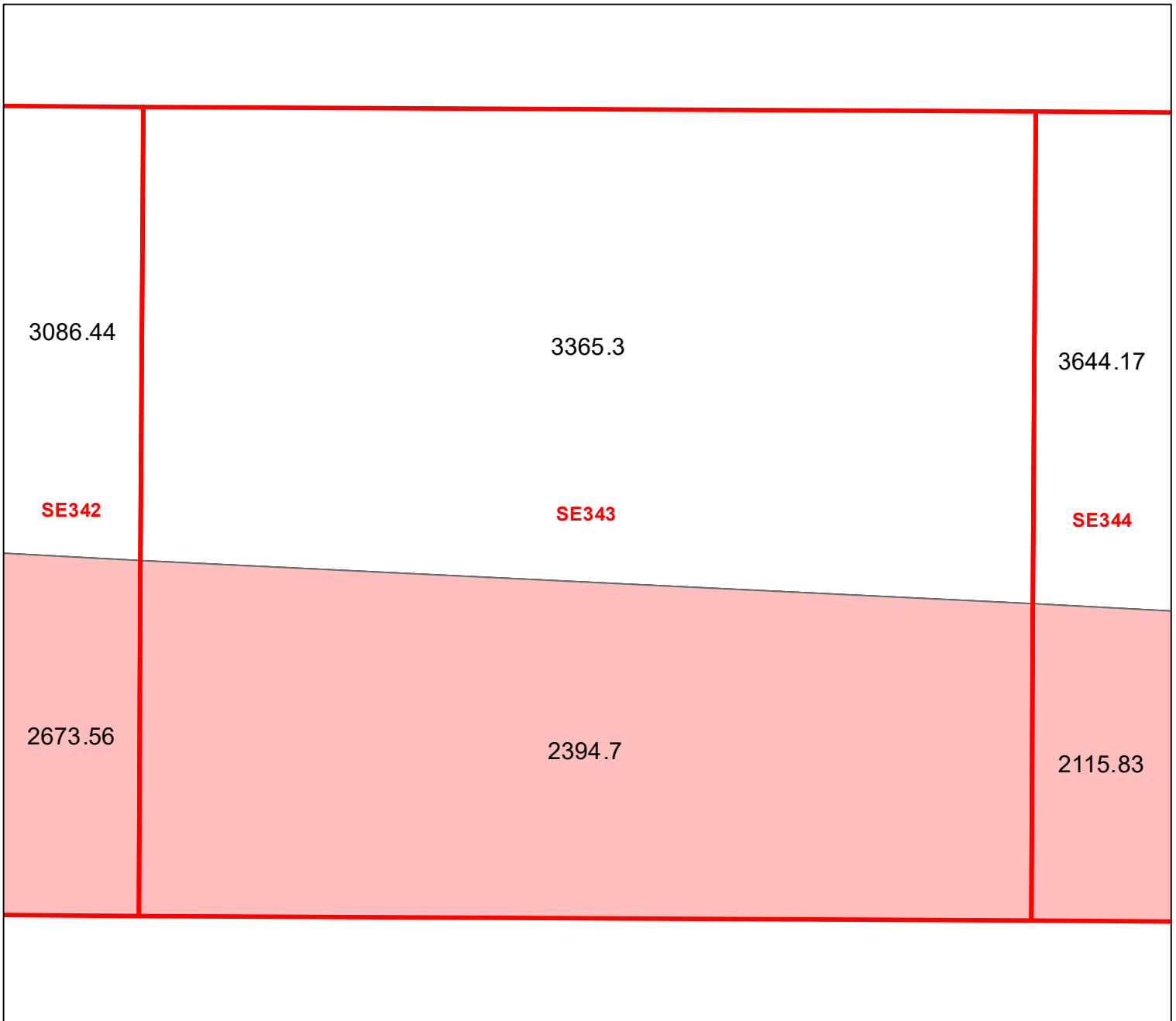
Block portion numbers are in acres








SE342

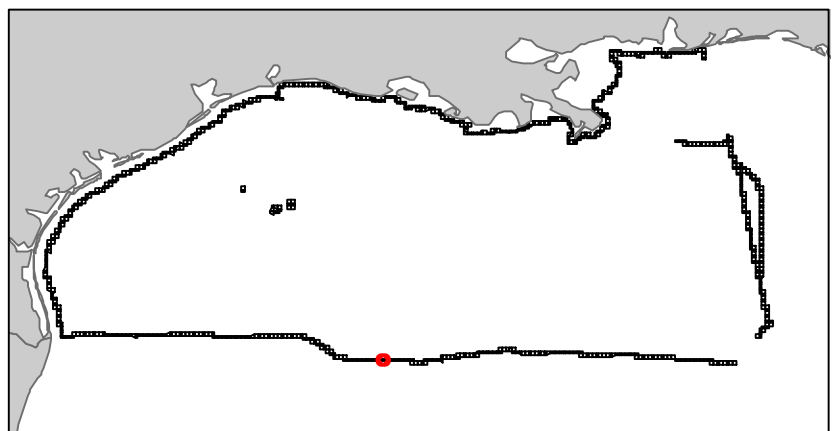
Sigsbee Escarpment

NG15-08

Block 343



-  Split Block
-  Deferred Portion
-  Portion Landward of the SLA
-  Portion that is Non-US Jurisdiction
-  Available Portion of Block
-  Portion Under Moratorium
-  Active Lease (Not-available)



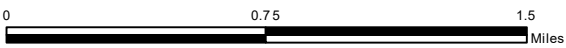
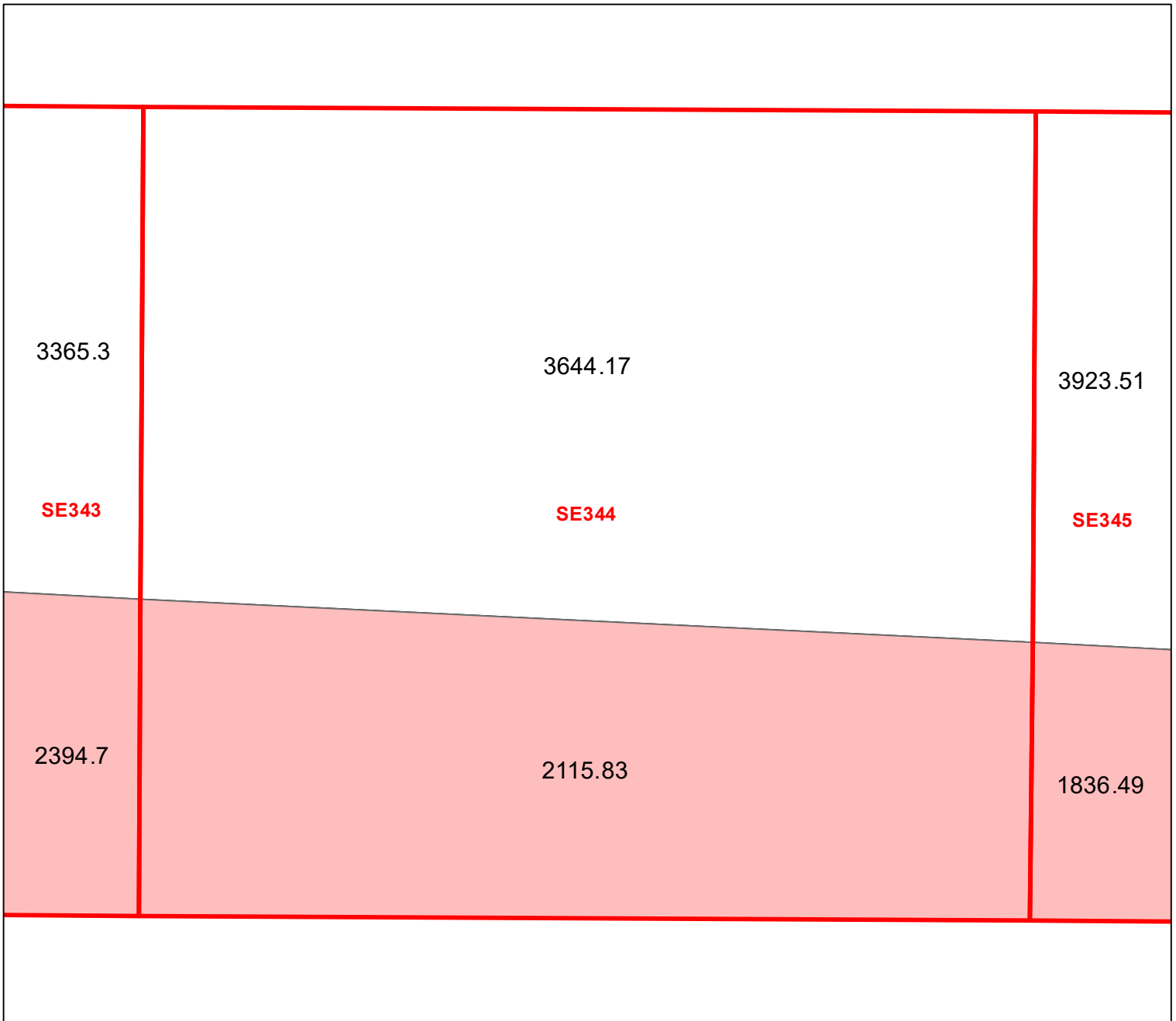
Block portion numbers are in acres

SE343

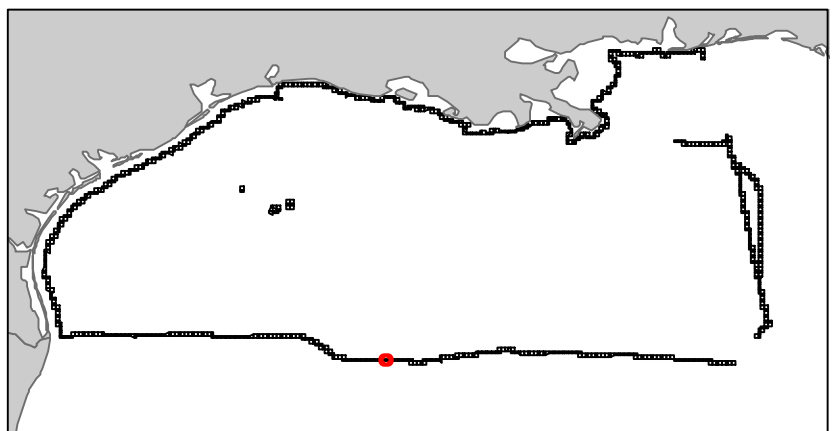
Sigsbee Escarpment

NG15-08

Block 344



-  Split Block
-  Deferred Portion
-  Portion Landward of the SLA
-  Portion that is Non-US Jurisdiction
-  Available Portion of Block
-  Portion Under Moratorium
-  Active Lease (Not-available)



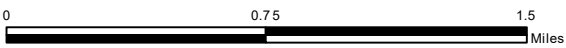
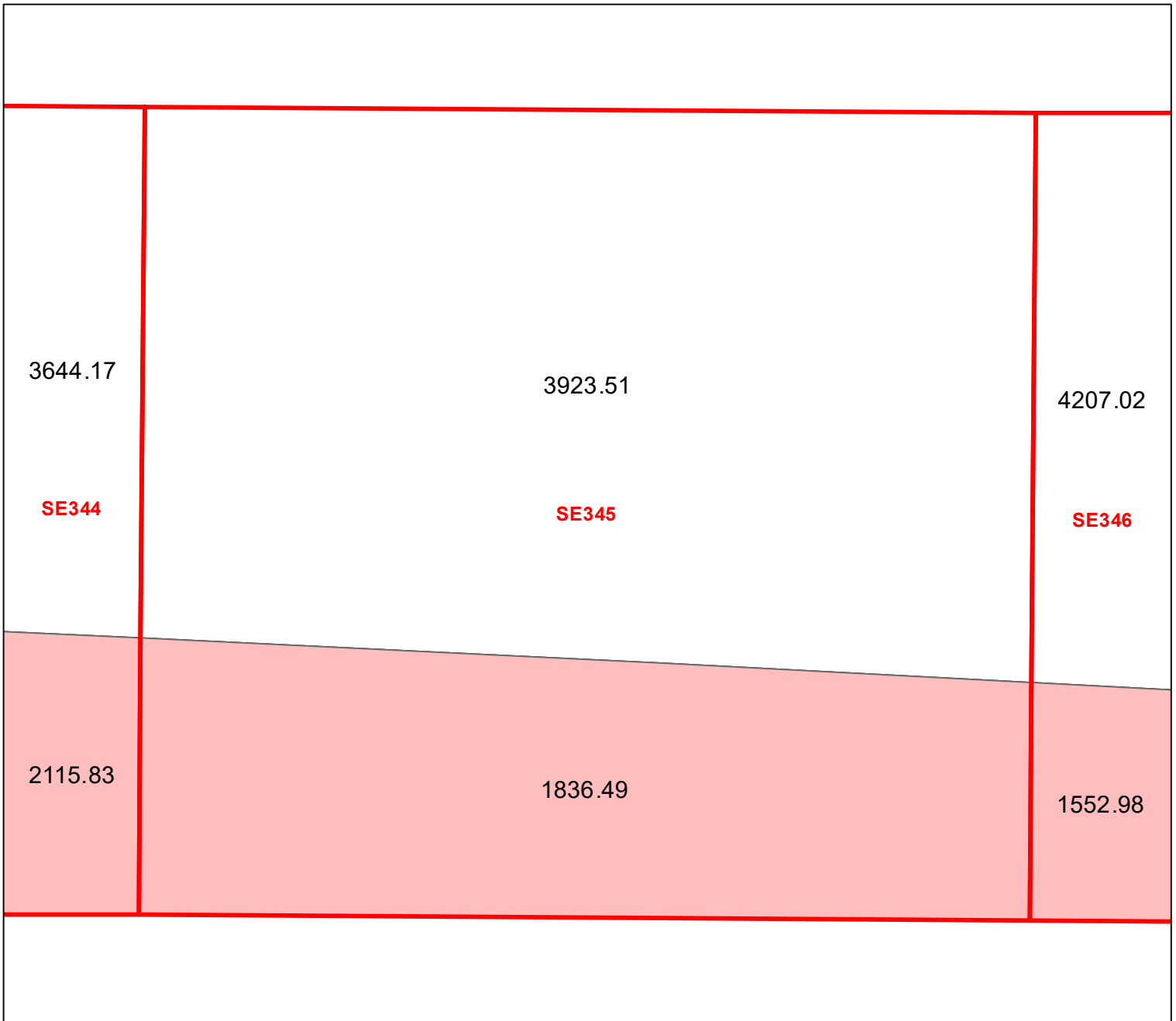
Block portion numbers are in acres




SE344

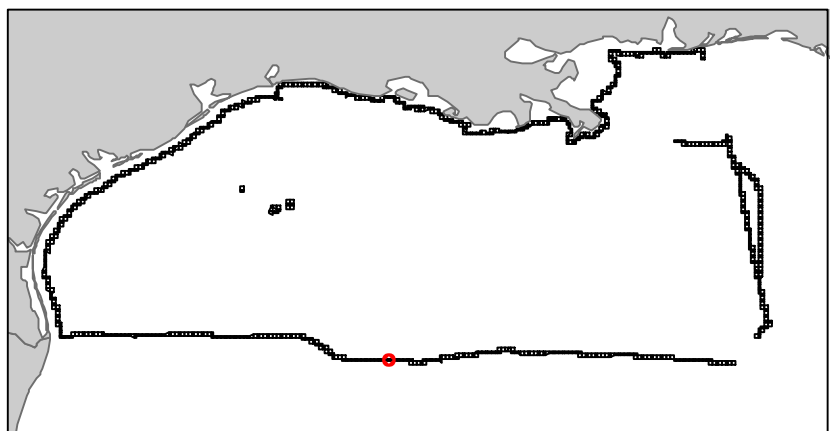
Sigsbee Escarpment

NG15-08

Block 345



-  Split Block
-  Deferred Portion
-  Portion Landward of the SLA
-  Portion that is Non-US Jurisdiction
-  Available Portion of Block
-  Portion Under Moratorium
-  Active Lease (Not-available)



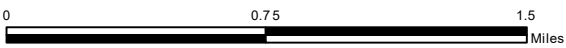
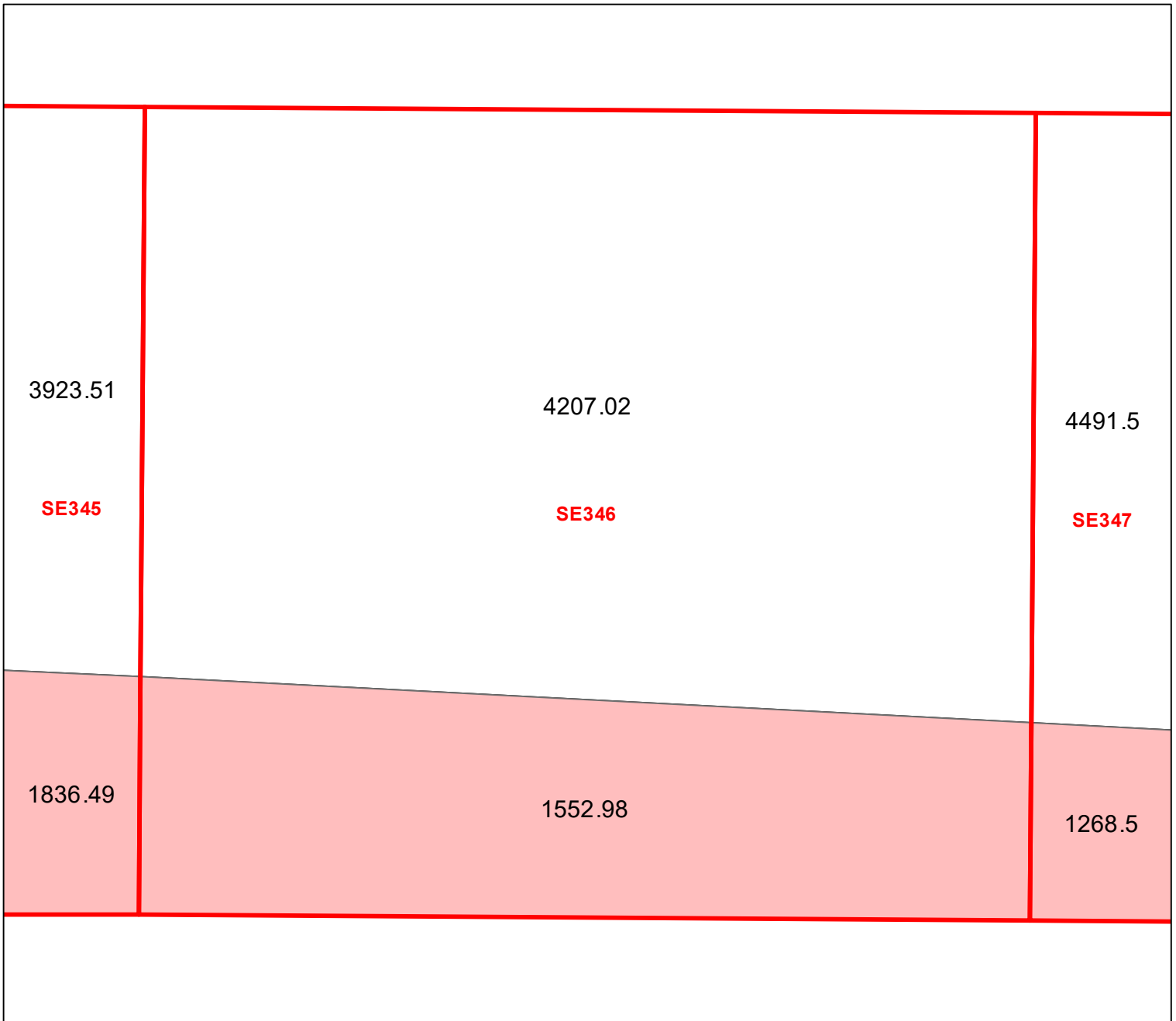
Block portion numbers are in acres





SE345

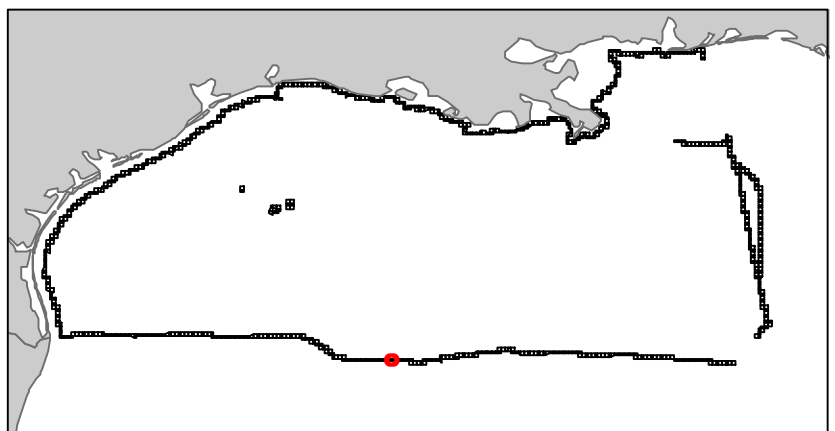
Sigsbee Escarpment

NG15-08

Block 346



-  Split Block
-  Deferred Portion
-  Portion Landward of the SLA
-  Portion that is Non-US Jurisdiction
-  Available Portion of Block
-  Portion Under Moratorium
-  Active Lease (Not-available)



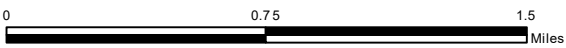
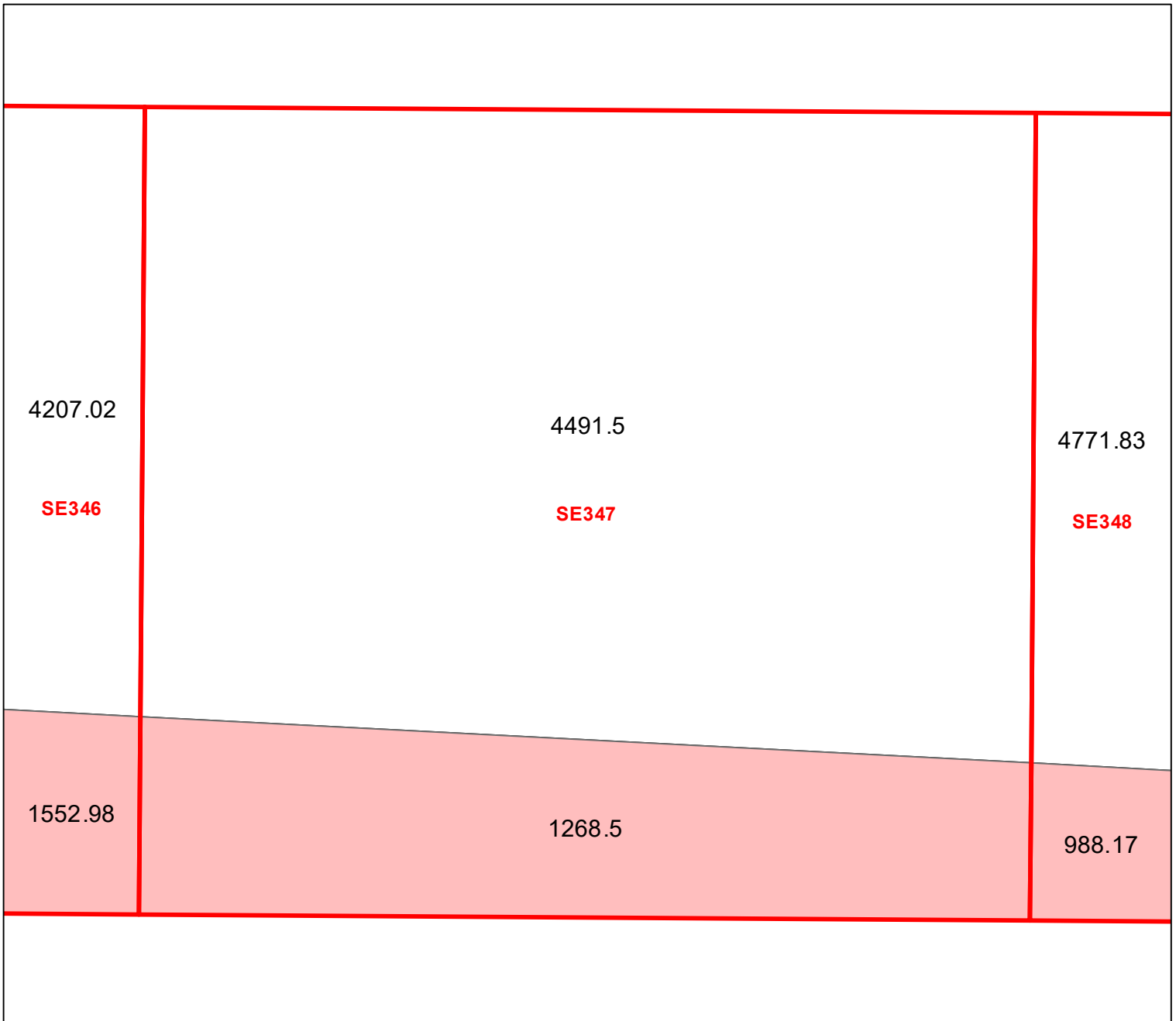
Block portion numbers are in acres

SE346

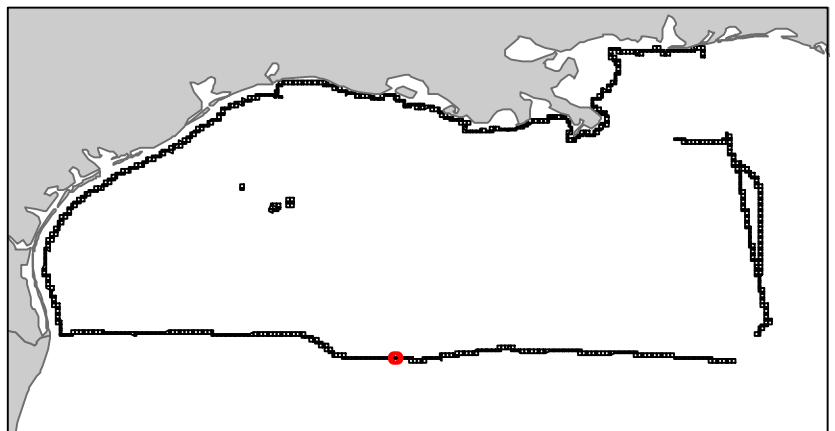
Sigsbee Escarpment

NG15-08

Block 347



- Split Block
- Deferred Portion
- Portion Landward of the SLA
- Portion that is Non-US Jurisdiction
- Available Portion of Block
- Portion Under Moratorium
- Active Lease (Not-available)



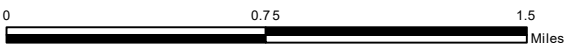
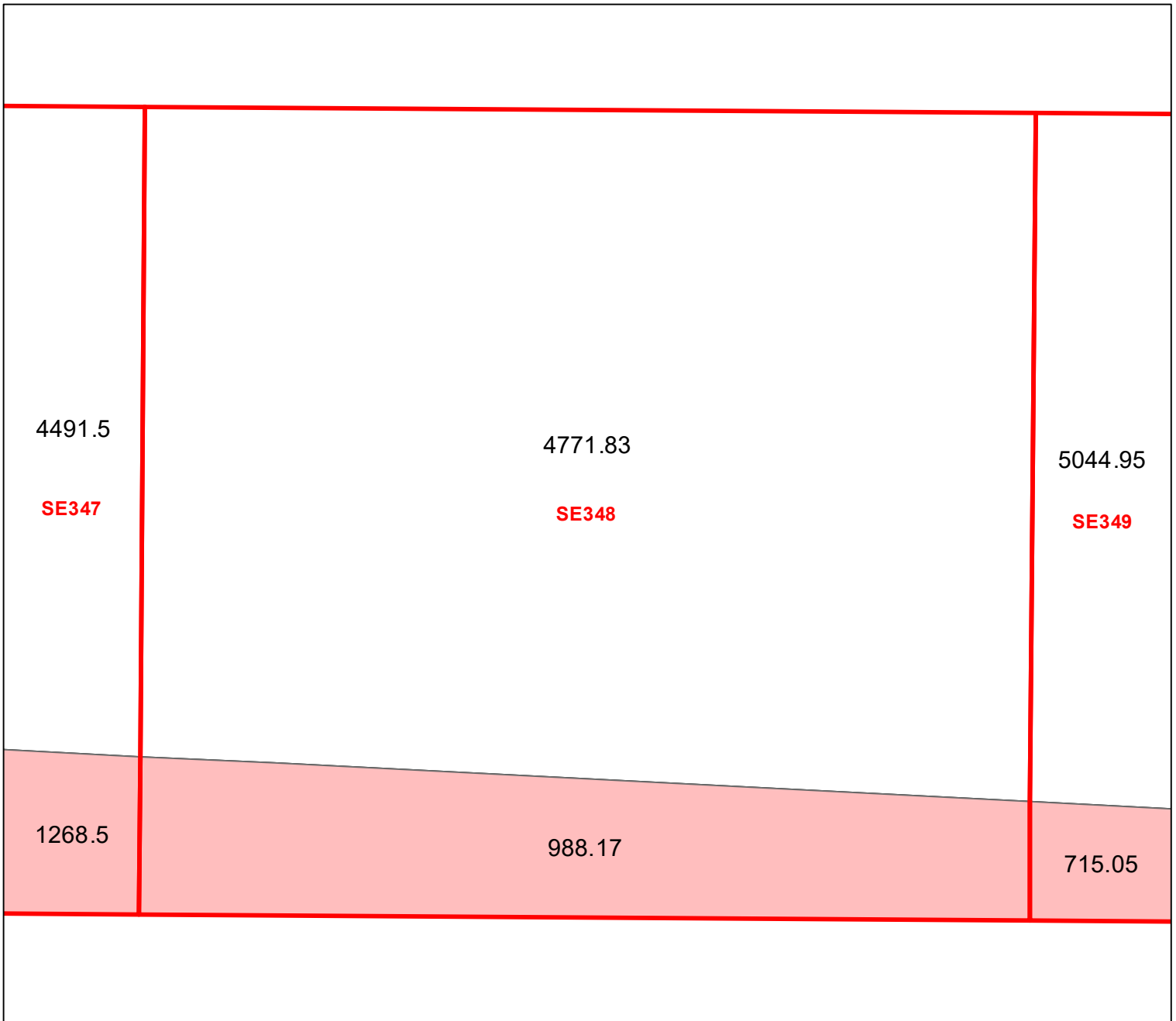
Block portion numbers are in acres








SE347

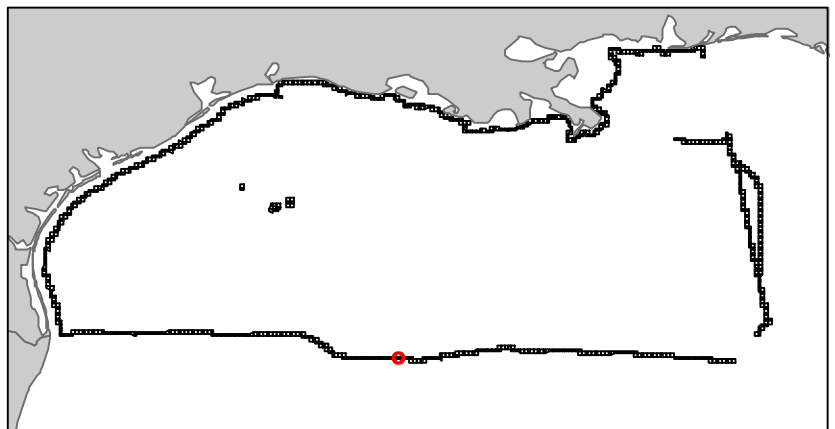
Sigsbee Escarpment

NG15-08

Block 348



-  Split Block
-  Deferred Portion
-  Portion Landward of the SLA
-  Portion that is Non-US Jurisdiction
-  Available Portion of Block
-  Portion Under Moratorium
-  Active Lease (Not-available)



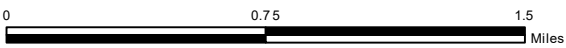
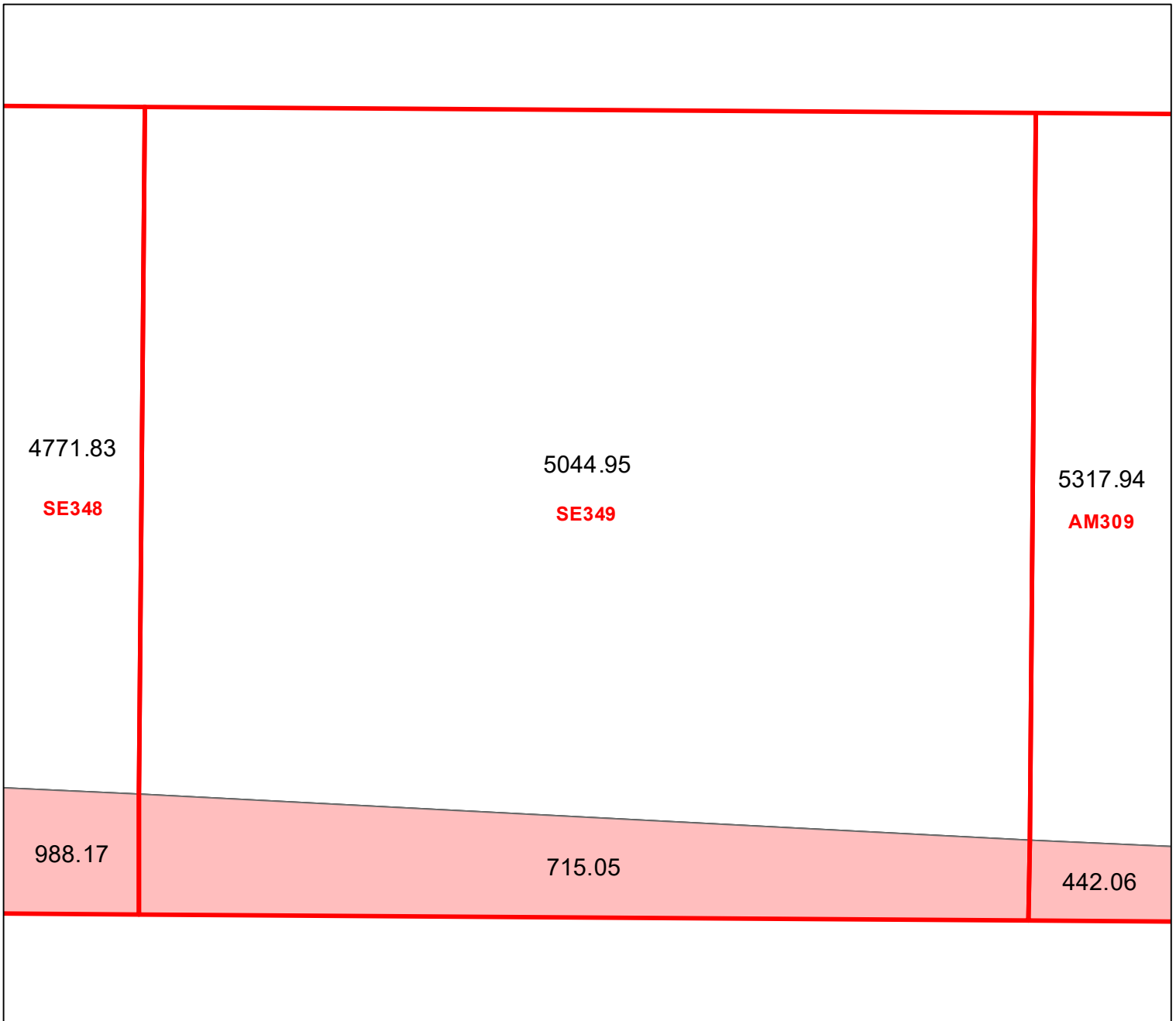
Block portion numbers are in acres






SE348

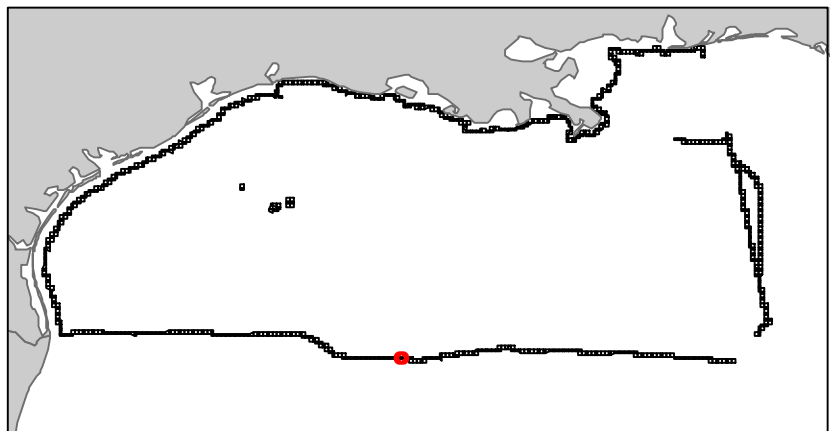
Sigsbee Escarpment

NG15-08

Block 349



-  Split Block
-  Deferred Portion
-  Portion Landward of the SLA
-  Portion that is Non-US Jurisdiction
-  Available Portion of Block
-  Portion Under Moratorium
-  Active Lease (Not-available)




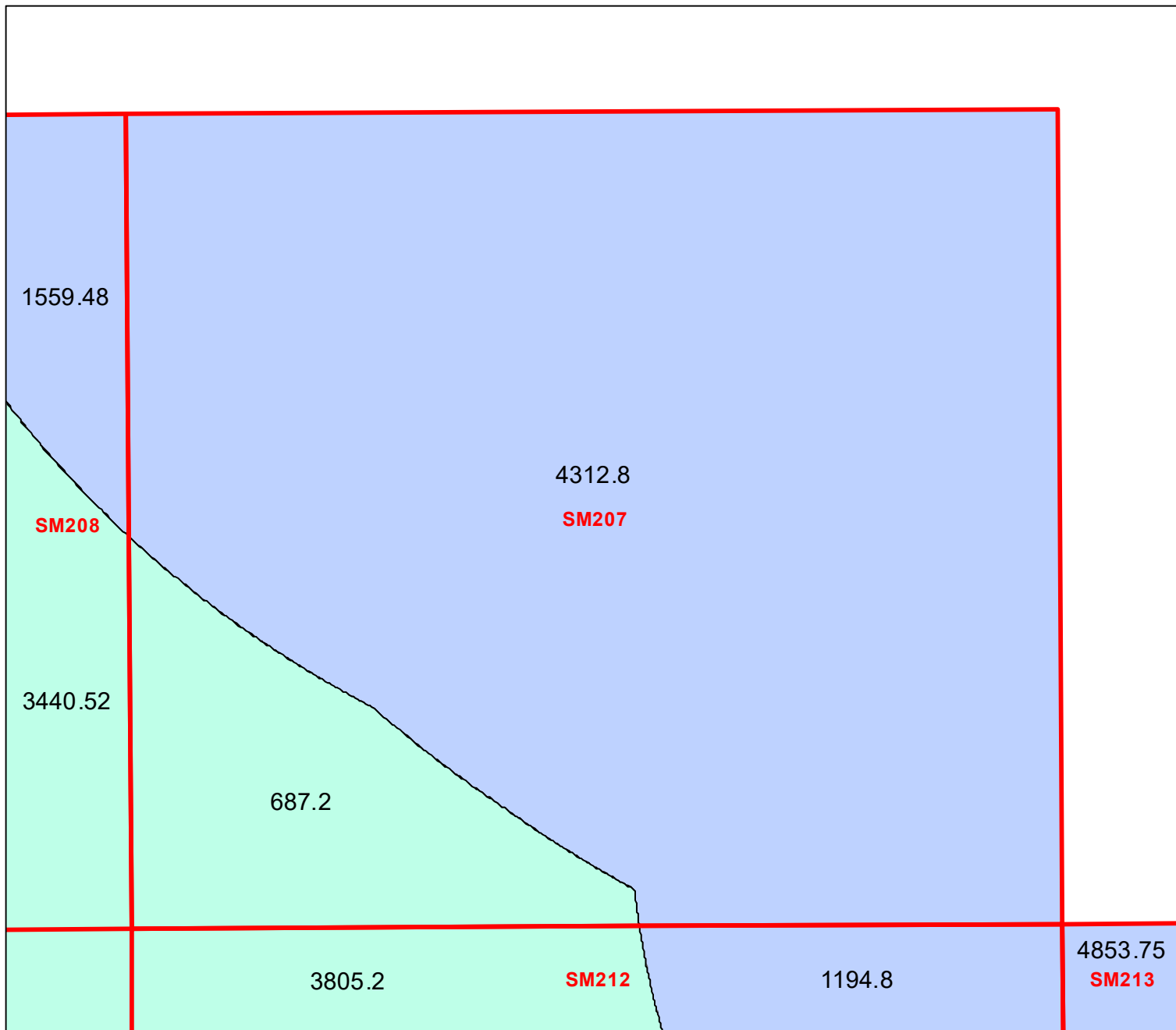
Block portion numbers are in acres

SE349

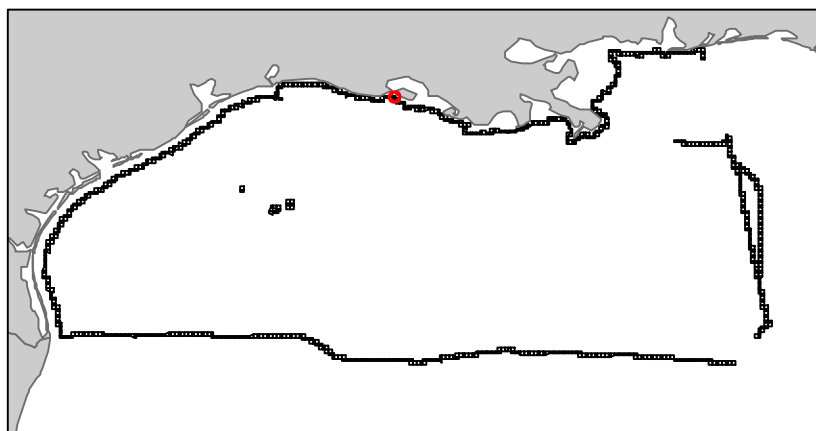
South Marsh Island Area

LA3D

Block 207



-  Split Block
-  Deferred Portion
-  Portion Landward of the SLA
-  Portion that is Non-US Jurisdiction
-  Available Portion of Block
-  Portion Under Moratorium
-  Active Lease (Not-available)




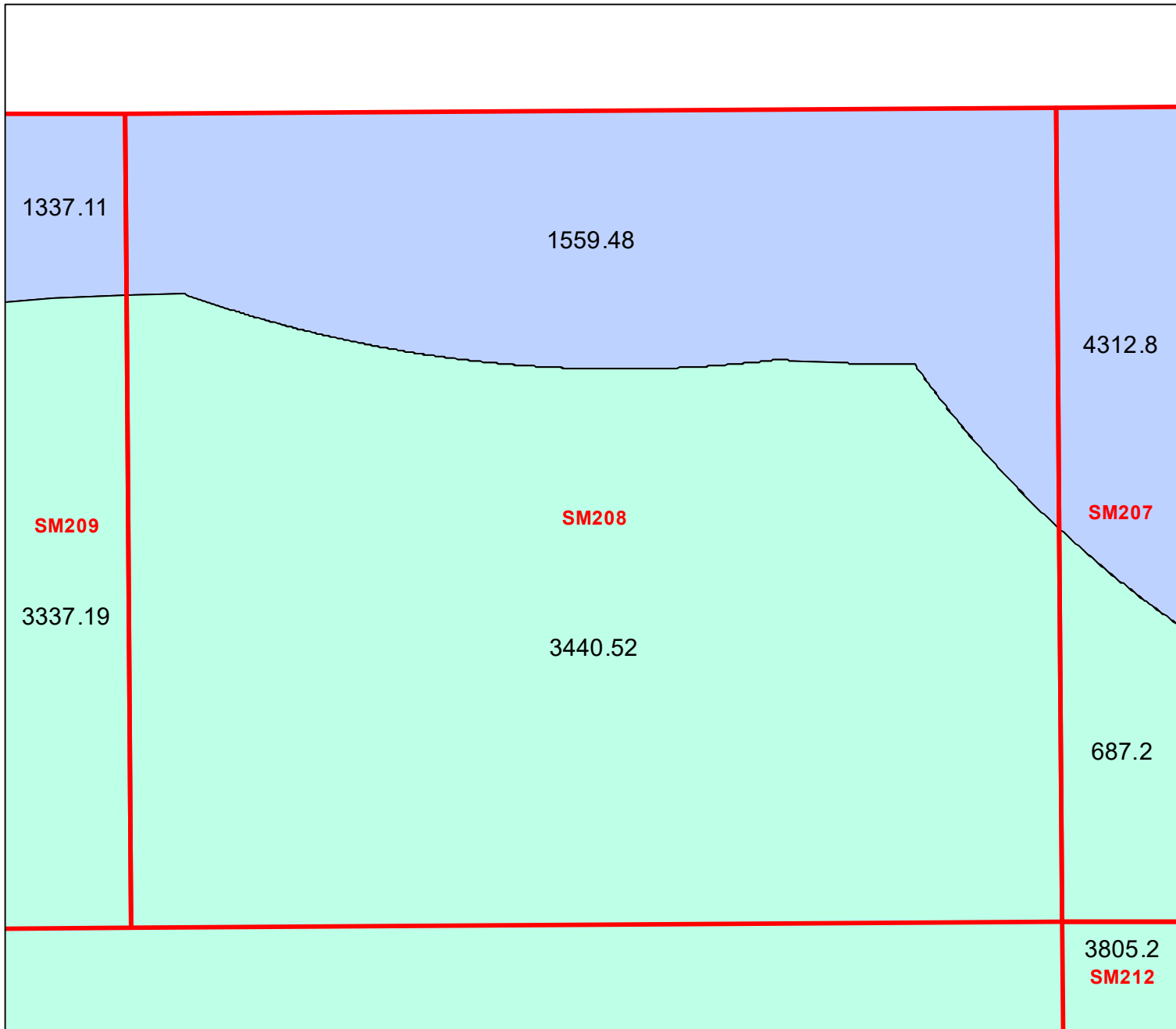
Block portion numbers are in acres

SM207

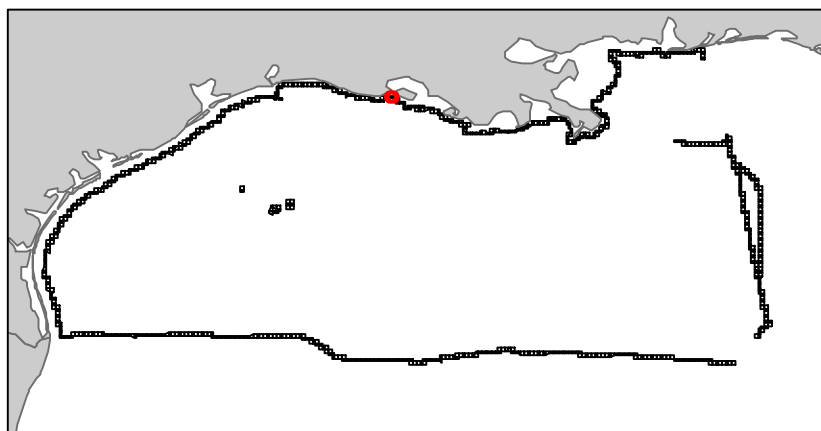
South Marsh Island Area

LA3D

Block 208



- Split Block
- Deferred Portion
- Portion Landward of the SLA
- Portion that is Non-US Jurisdiction
- Available Portion of Block
- Portion Under Moratorium
- Active Lease (Not-available)




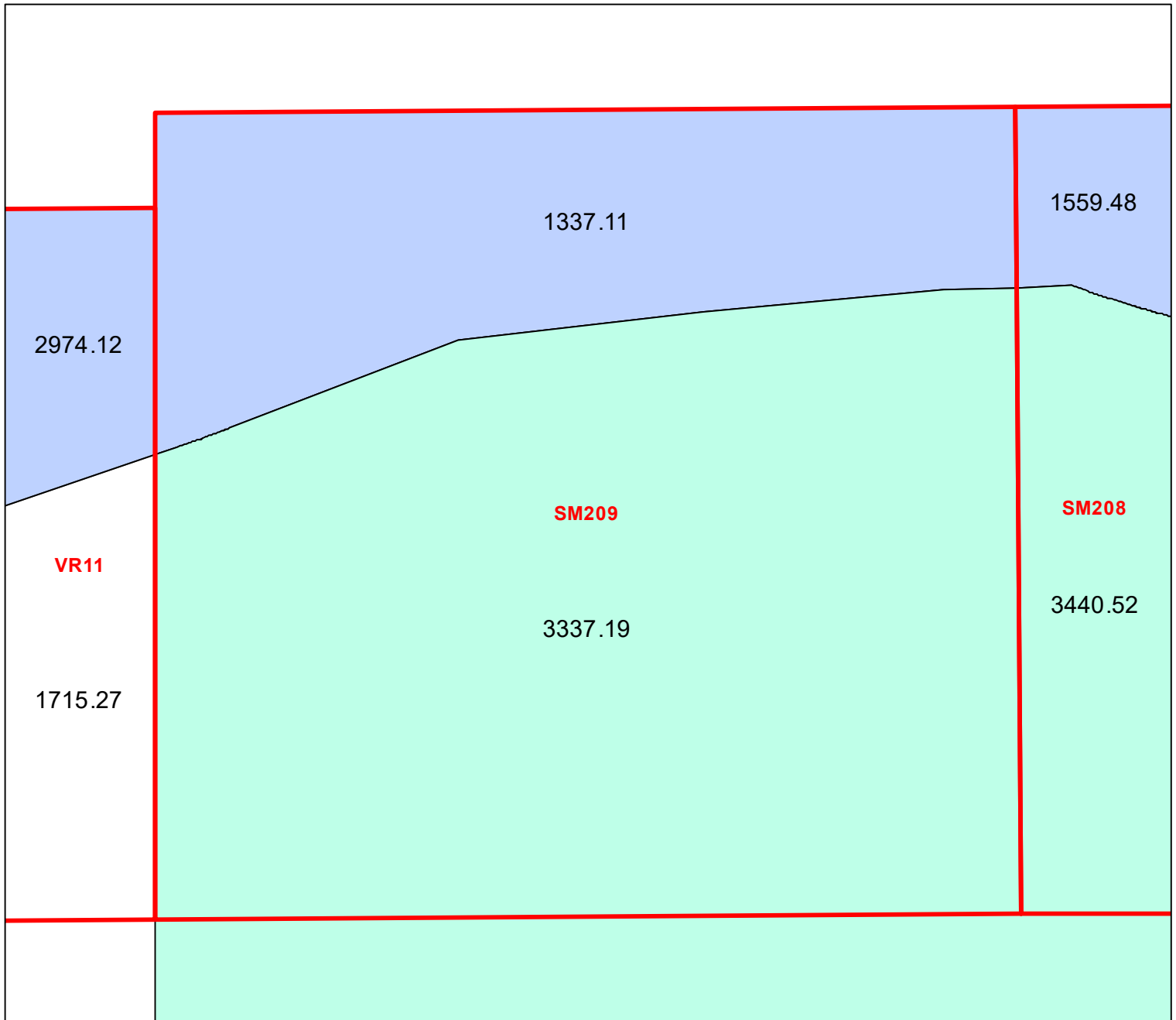
Block portion numbers are in acres

SM208

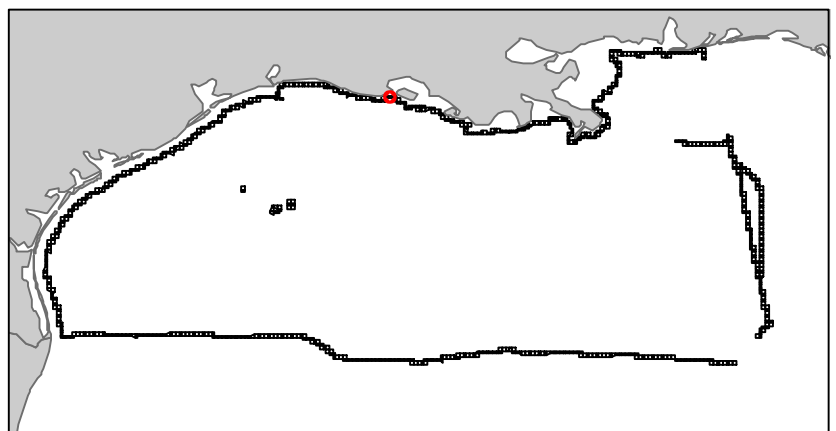
South Marsh Island Area

LA3D

Block 209



-  Split Block
-  Deferred Portion
-  Portion Landward of the SLA
-  Portion that is Non-US Jurisdiction
-  Available Portion of Block
-  Portion Under Moratorium
-  Active Lease (Not-available)




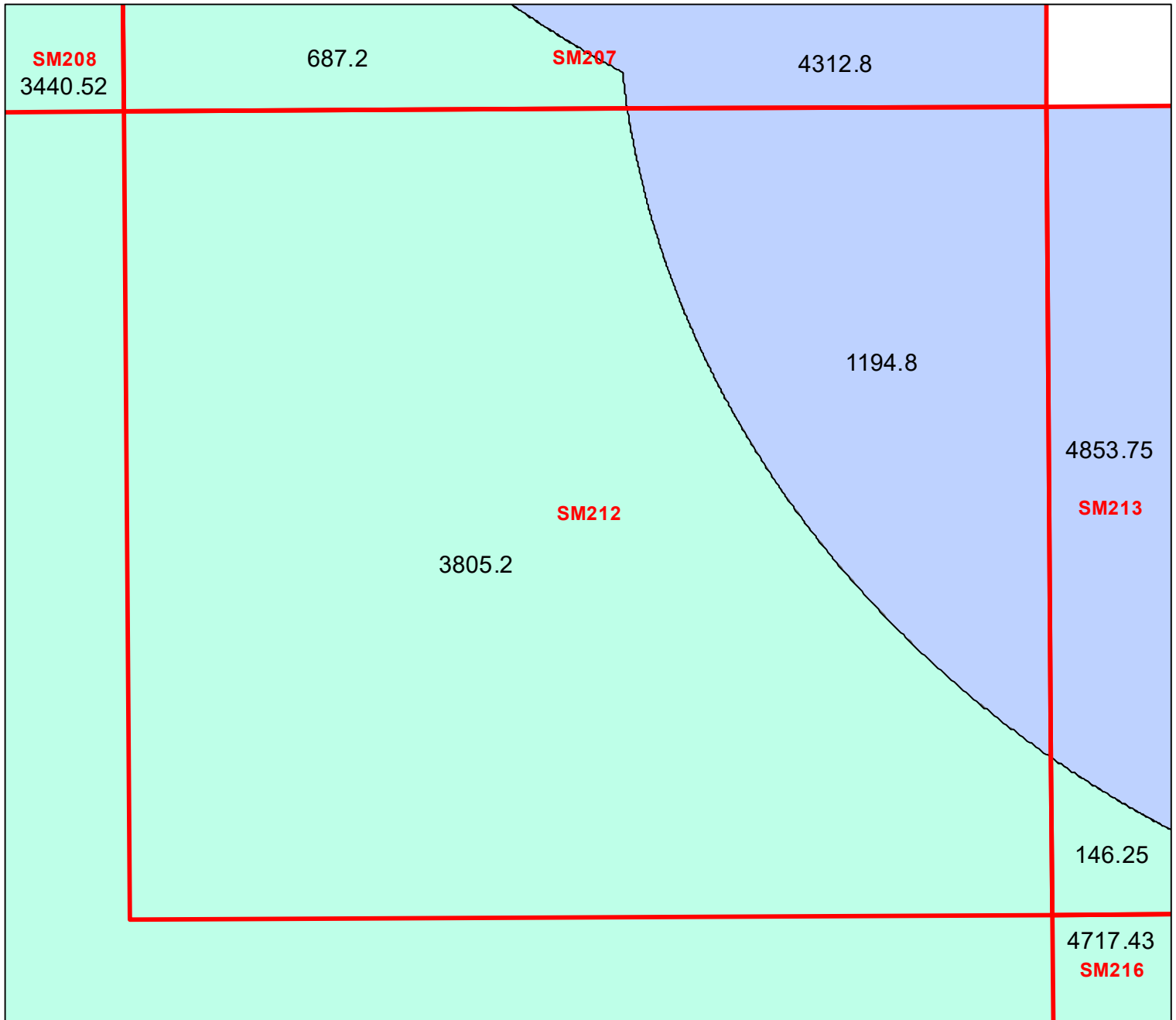
Block portion numbers are in acres

SM209

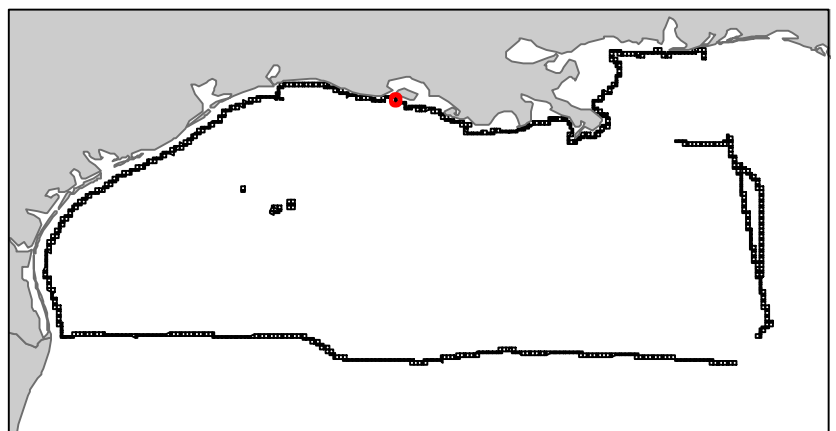
South Marsh Island Area

LA3D

Block 212



- Split Block
- Deferred Portion
- Portion Landward of the SLA
- Portion that is Non-US Jurisdiction
- Available Portion of Block
- Portion Under Moratorium
- Active Lease (Not-available)




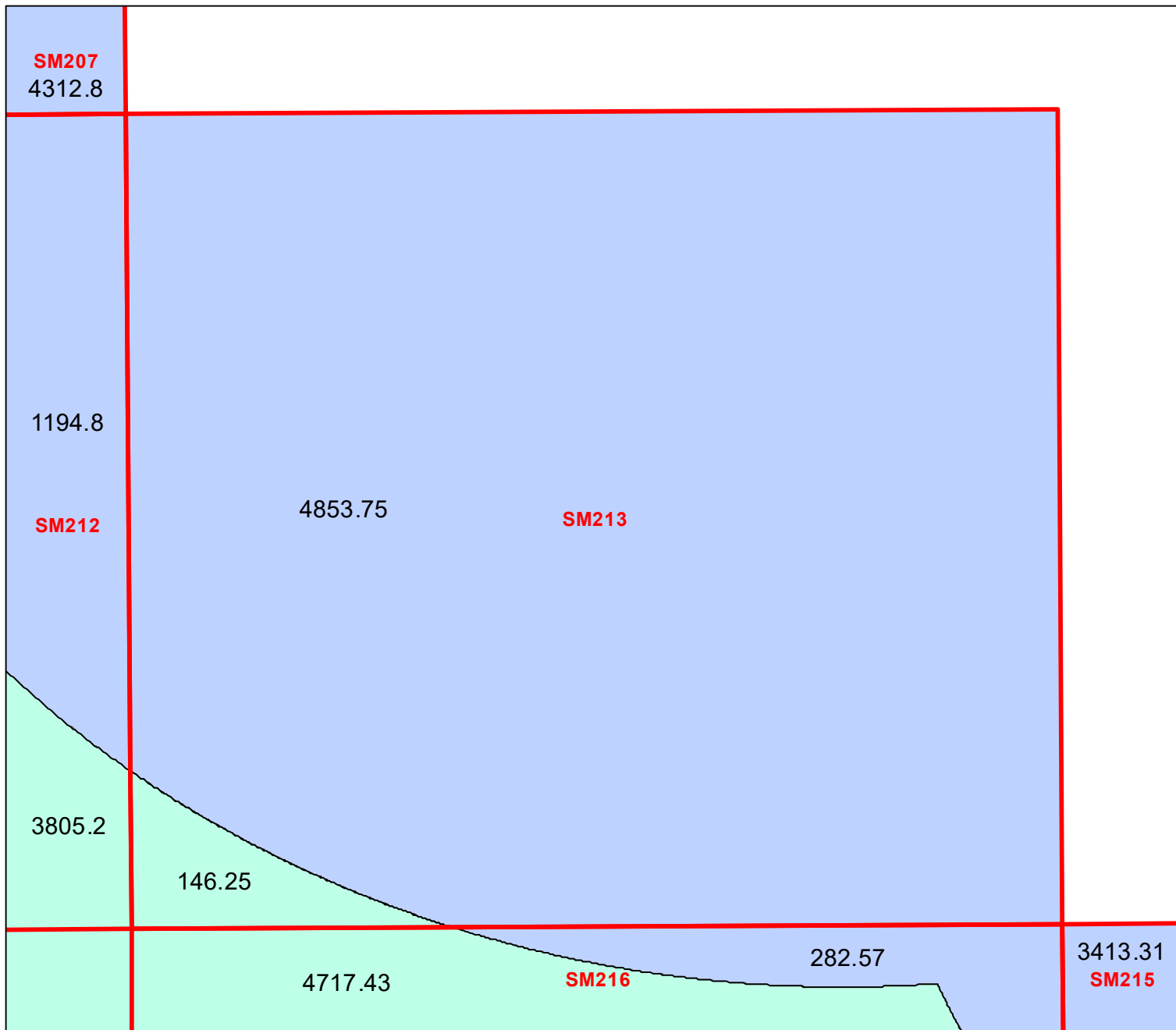

Block portion numbers are in acres

SM212

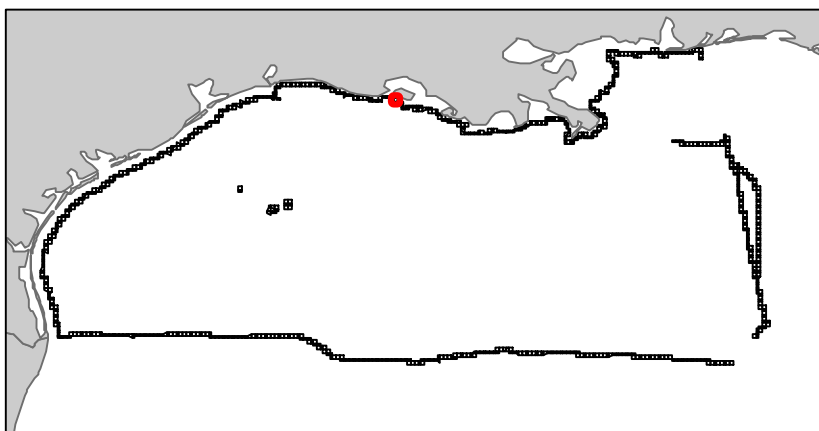
South Marsh Island Area

LA3D

Block 213



- Split Block
- Deferred Portion
- Portion Landward of the SLA
- Portion that is Non-US Jurisdiction
- Available Portion of Block
- Portion Under Moratorium
- Active Lease (Not-available)



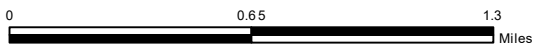
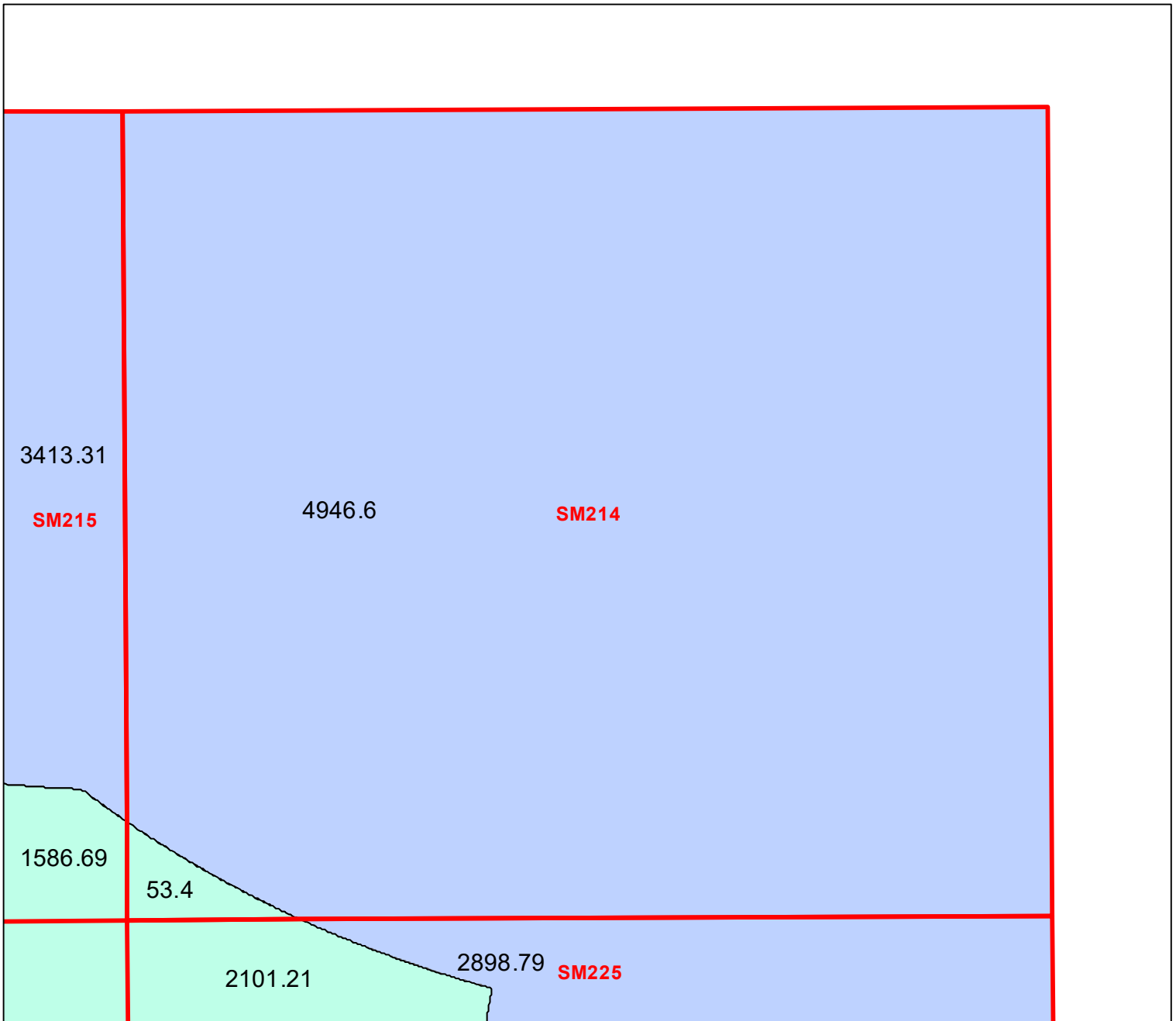
Block portion numbers are in acres

SM213

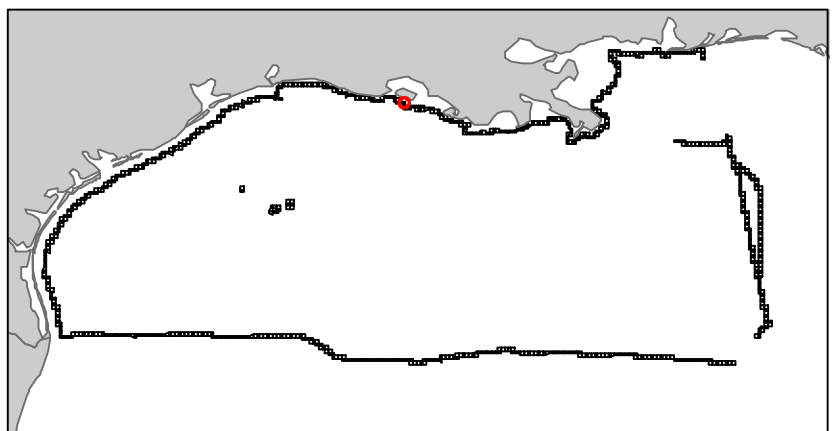
South Marsh Island Area

LA3D

Block 214



- Split Block
- Deferred Portion
- Portion Landward of the SLA
- Portion that is Non-US Jurisdiction
- Available Portion of Block
- Portion Under Moratorium
- Active Lease (Not-available)




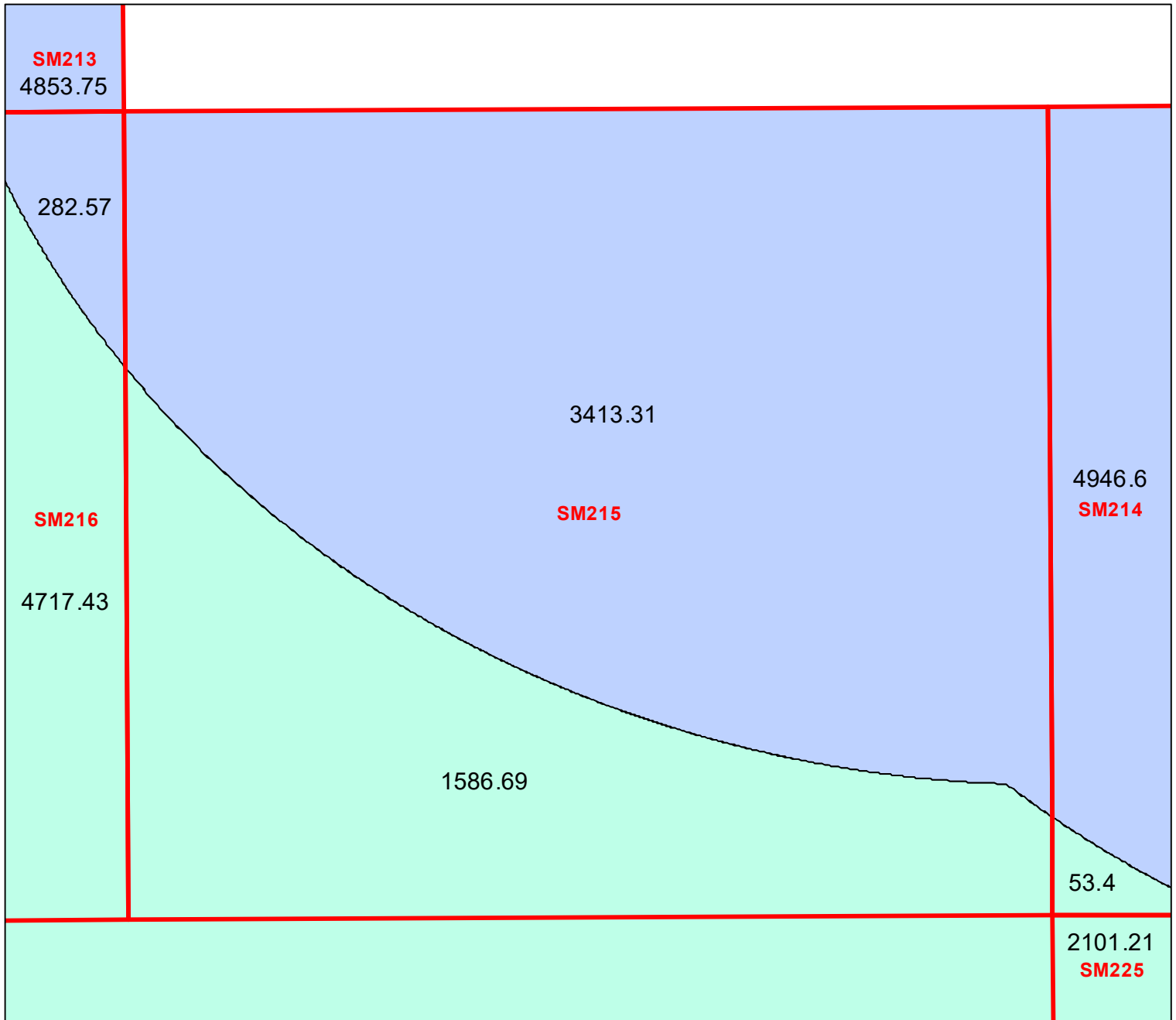
Block portion numbers are in acres

SM214

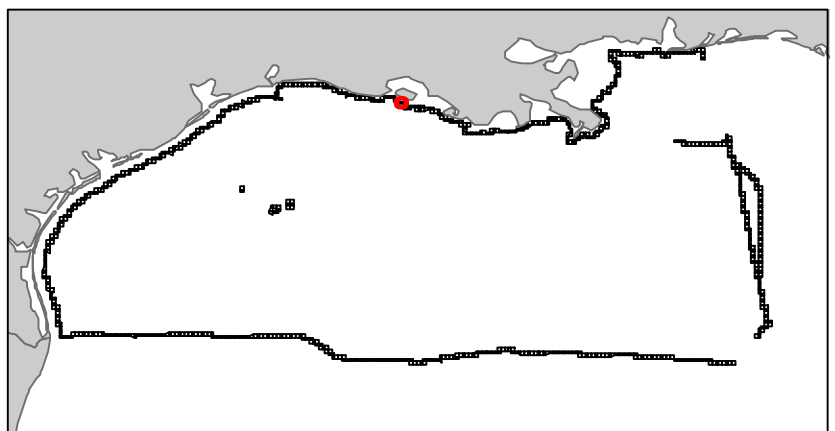
South Marsh Island Area

LA3D

Block 215



- Split Block
- Deferred Portion
- Portion Landward of the SLA
- Portion that is Non-US Jurisdiction
- Available Portion of Block
- Portion Under Moratorium
- Active Lease (Not-available)




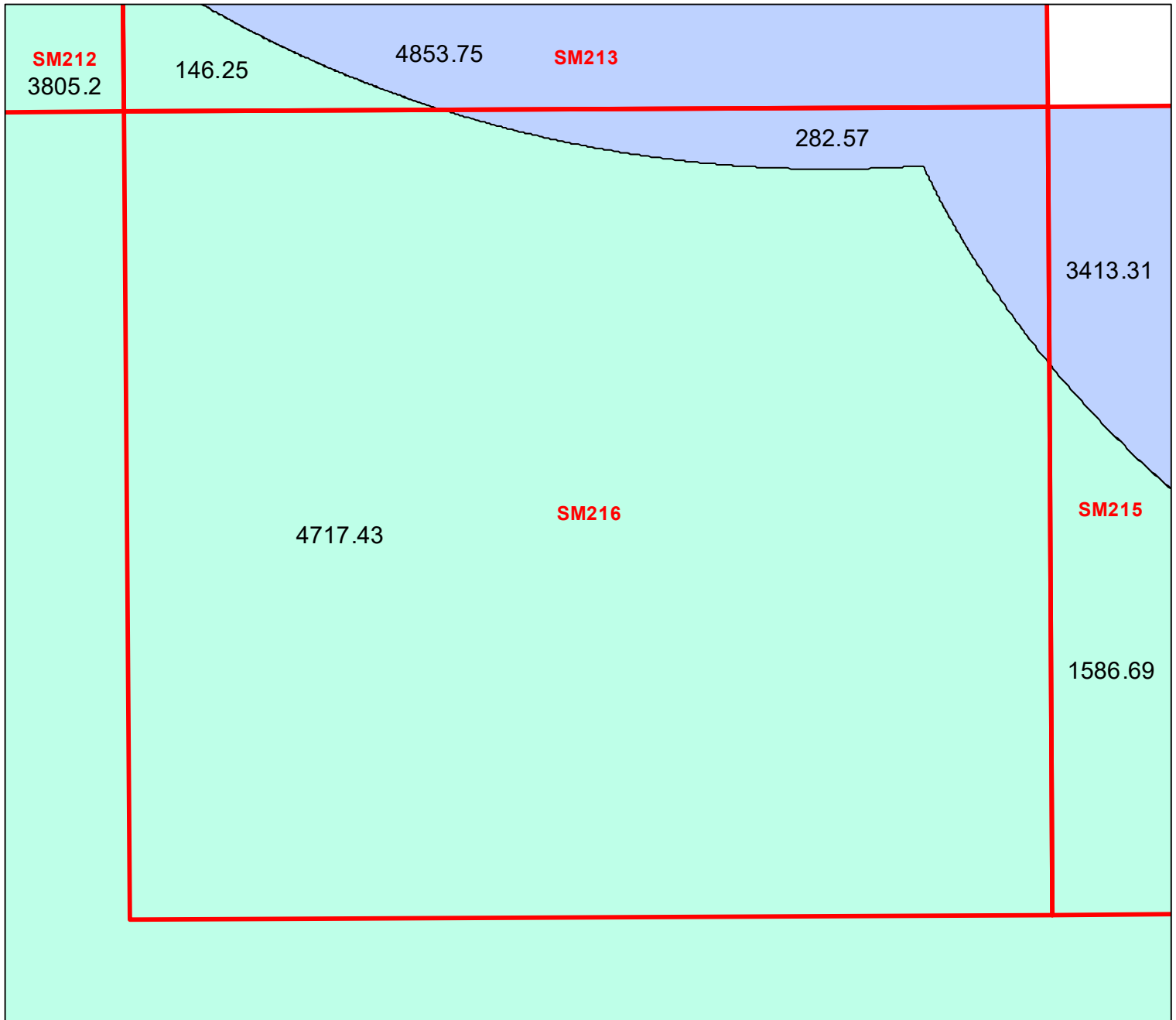
Block portion numbers are in acres

SM215

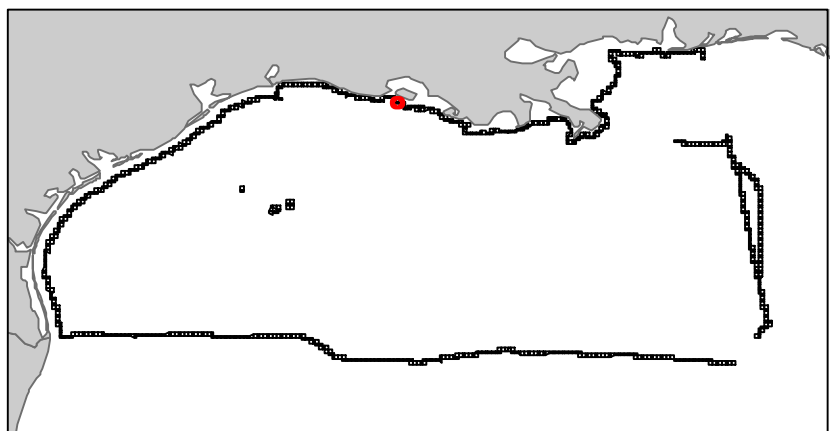
South Marsh Island Area

LA3D

Block 216



- Split Block
- Deferred Portion
- Portion Landward of the SLA
- Portion that is Non-US Jurisdiction
- Available Portion of Block
- Portion Under Moratorium
- Active Lease (Not-available)




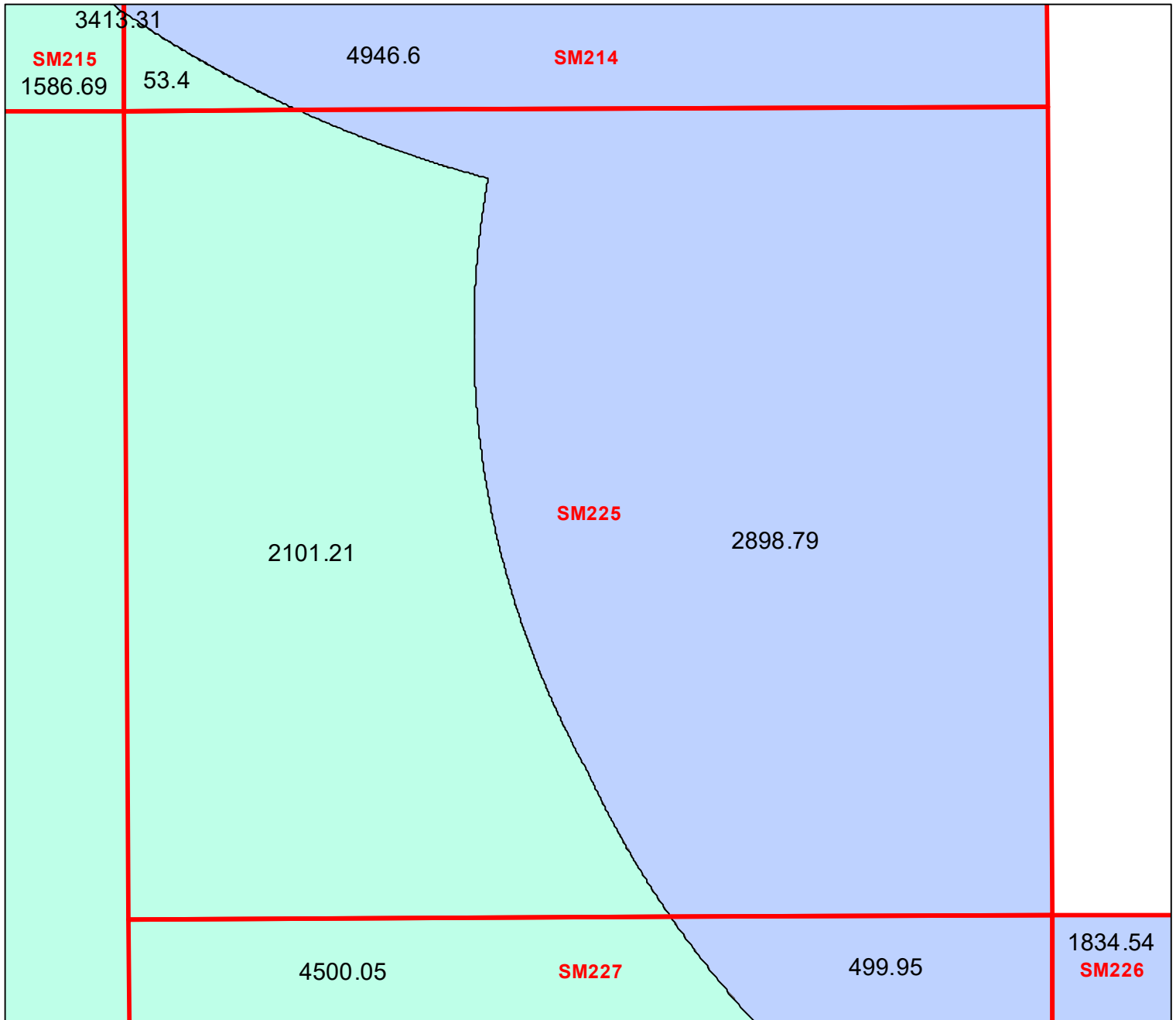
Block portion numbers are in acres








SM216

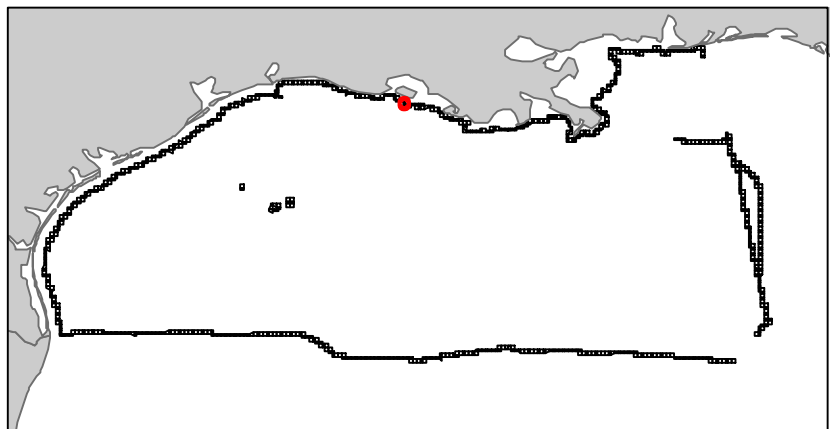
South Marsh Island Area

LA3D

Block 225



-  Split Block
-  Deferred Portion
-  Portion Landward of the SLA
-  Portion that is Non-US Jurisdiction
-  Available Portion of Block
-  Portion Under Moratorium
-  Active Lease (Not-available)




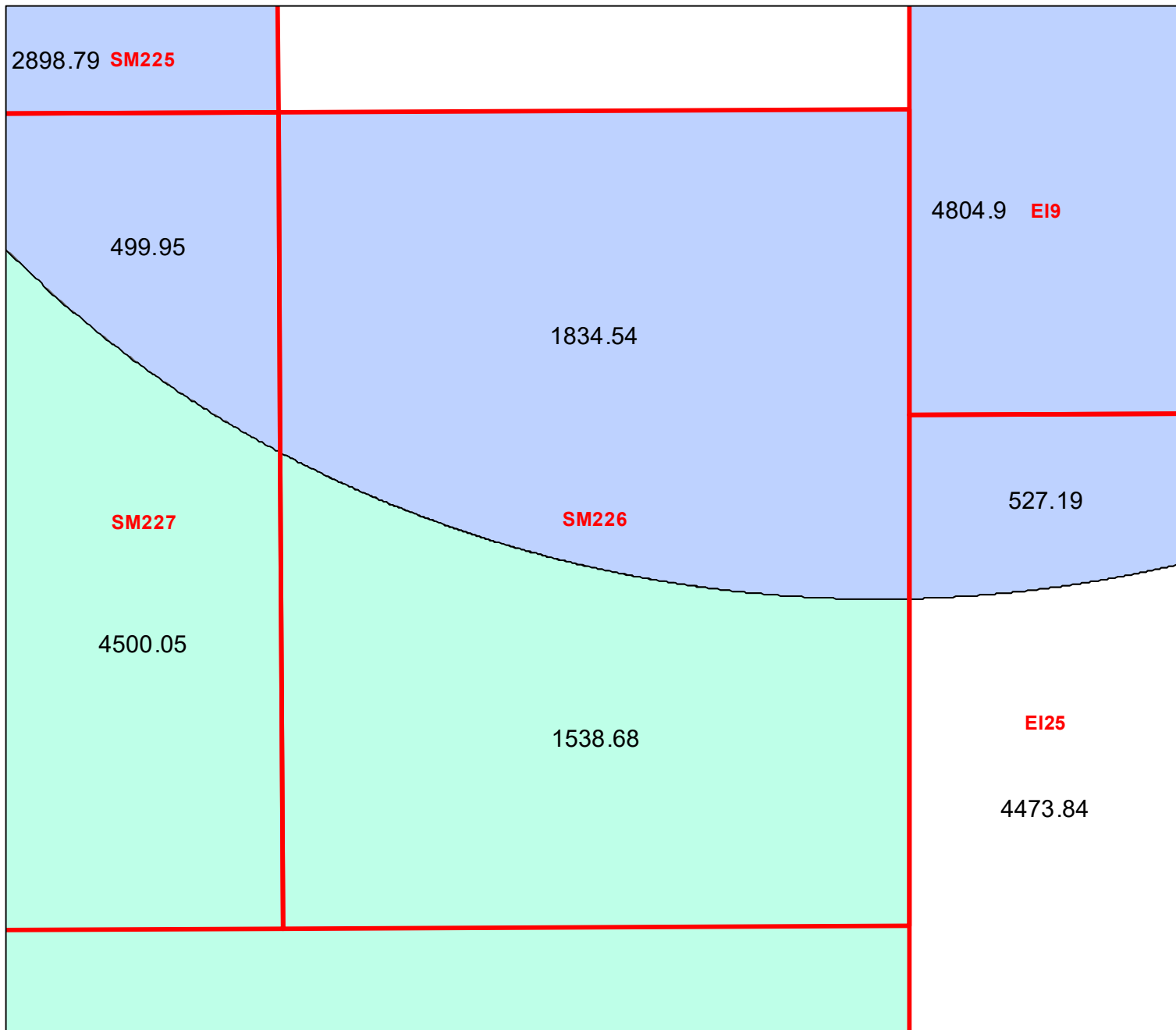

Block portion numbers are in acres

SM225

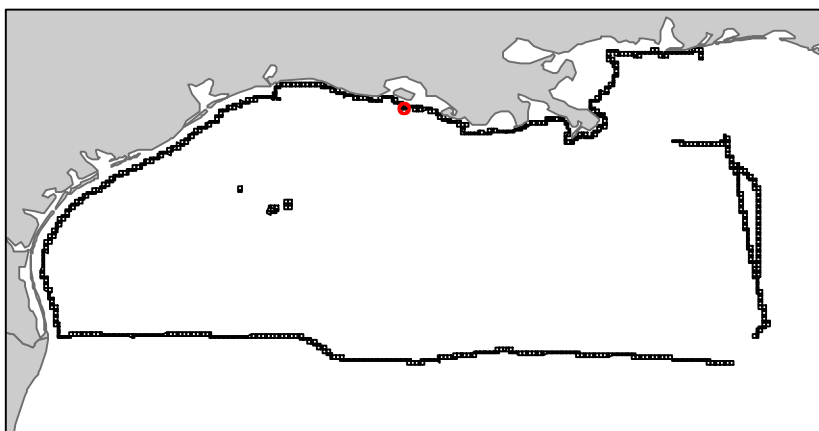
South Marsh Island Area

LA3D

Block 226



- Split Block
- Deferred Portion
- Portion Landward of the SLA
- Portion that is Non-US Jurisdiction
- Available Portion of Block
- Portion Under Moratorium
- Active Lease (Not-available)




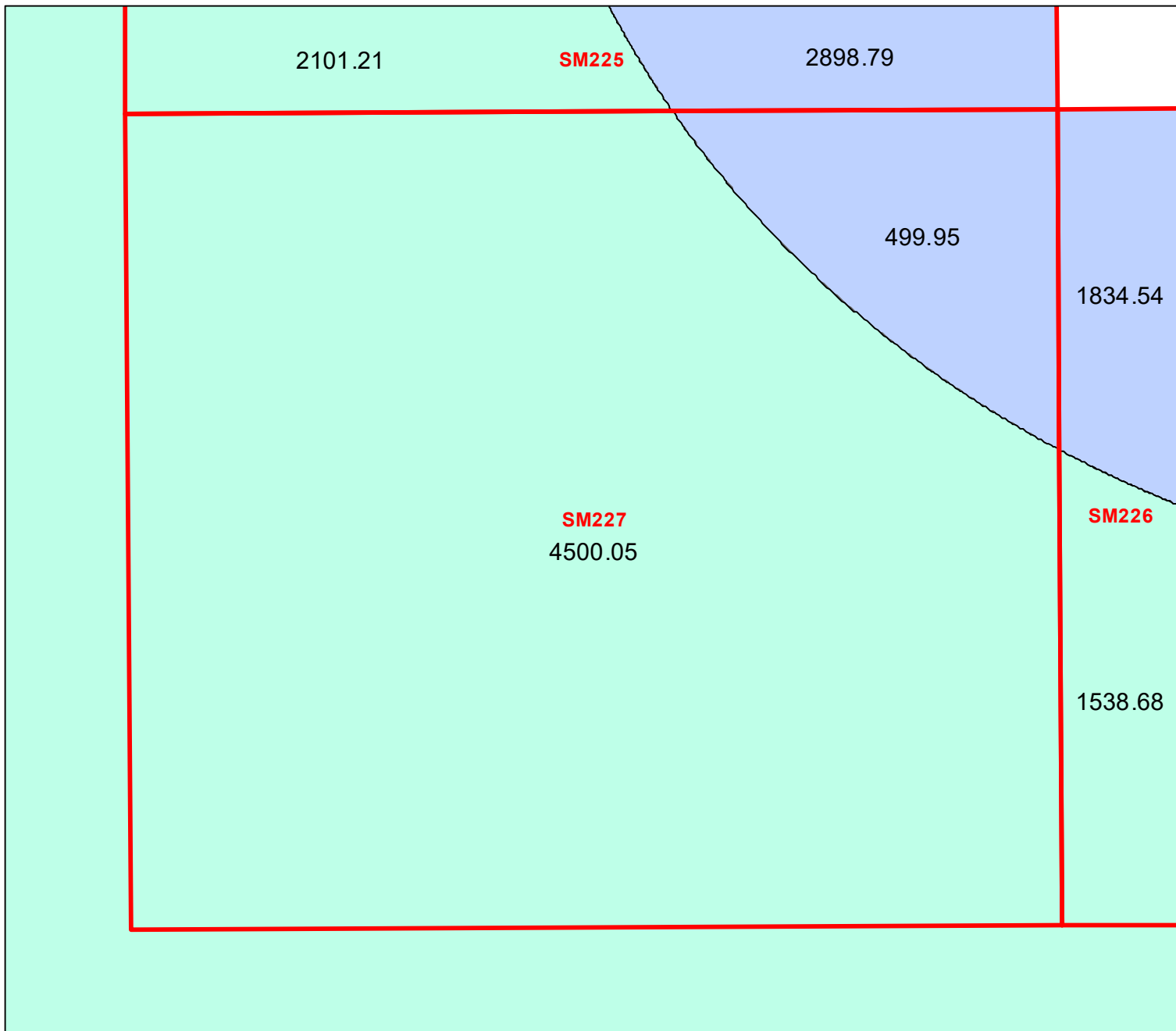

Block portion numbers are in acres



SM226

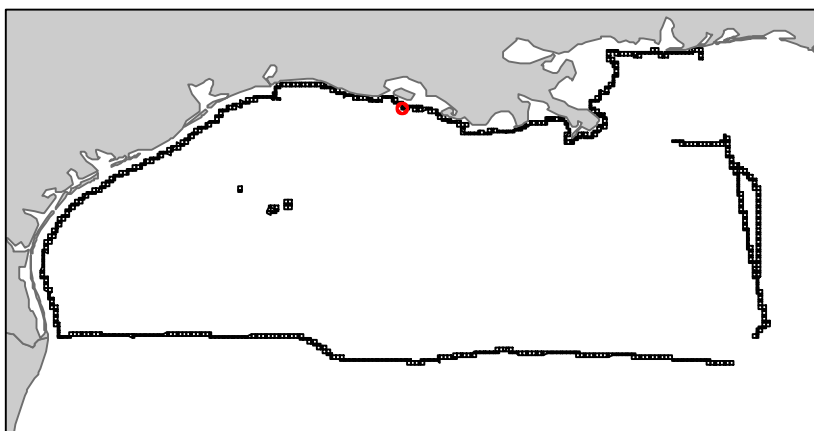
South Marsh Island Area

LA3D

Block 227



-  Split Block
-  Deferred Portion
-  Portion Landward of the SLA
-  Portion that is Non-US Jurisdiction
-  Available Portion of Block
-  Portion Under Moratorium
-  Active Lease (Not-available)



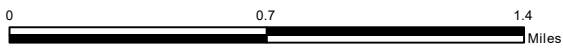
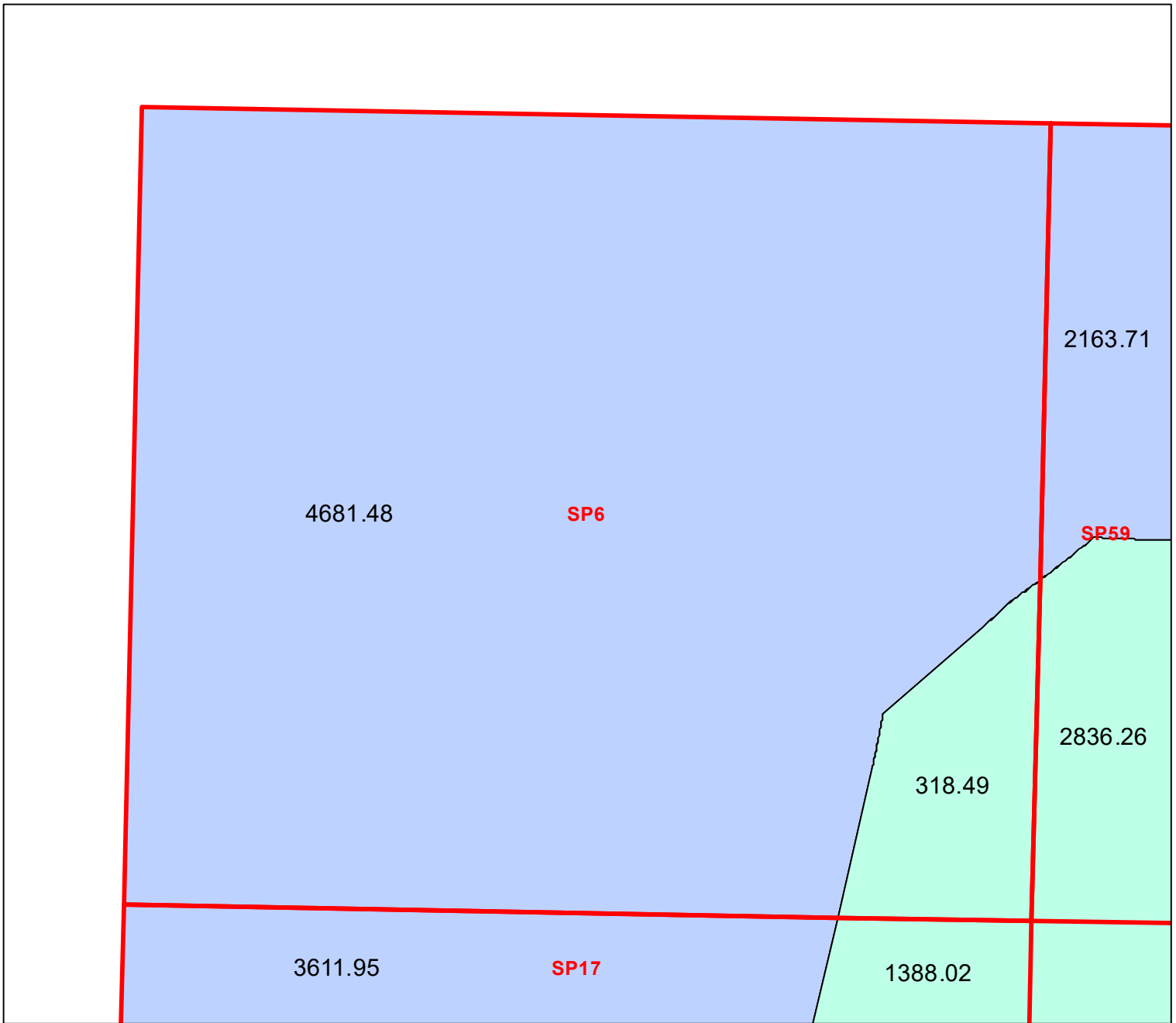
Block portion numbers are in acres

SM227

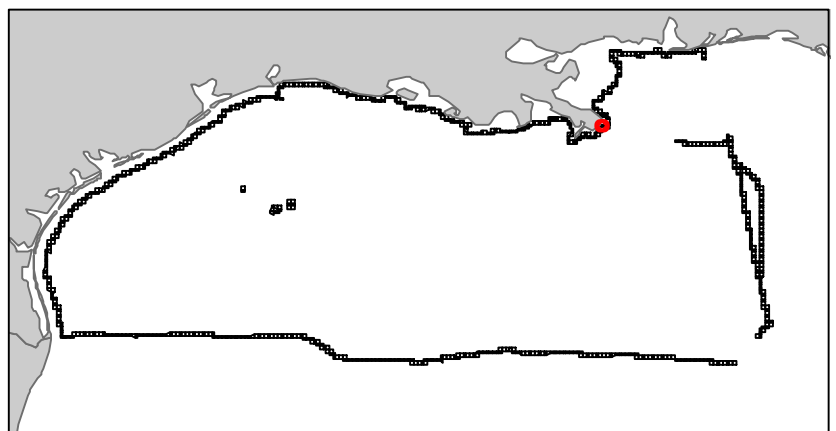
South Pass Area

LA9

Block 6



- Split Block
- Deferred Portion
- Portion Landward of the SLA
- Portion that is Non-US Jurisdiction
- Available Portion of Block
- Portion Under Moratorium
- Active Lease (Not-available)



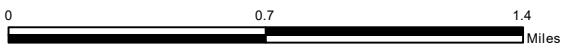
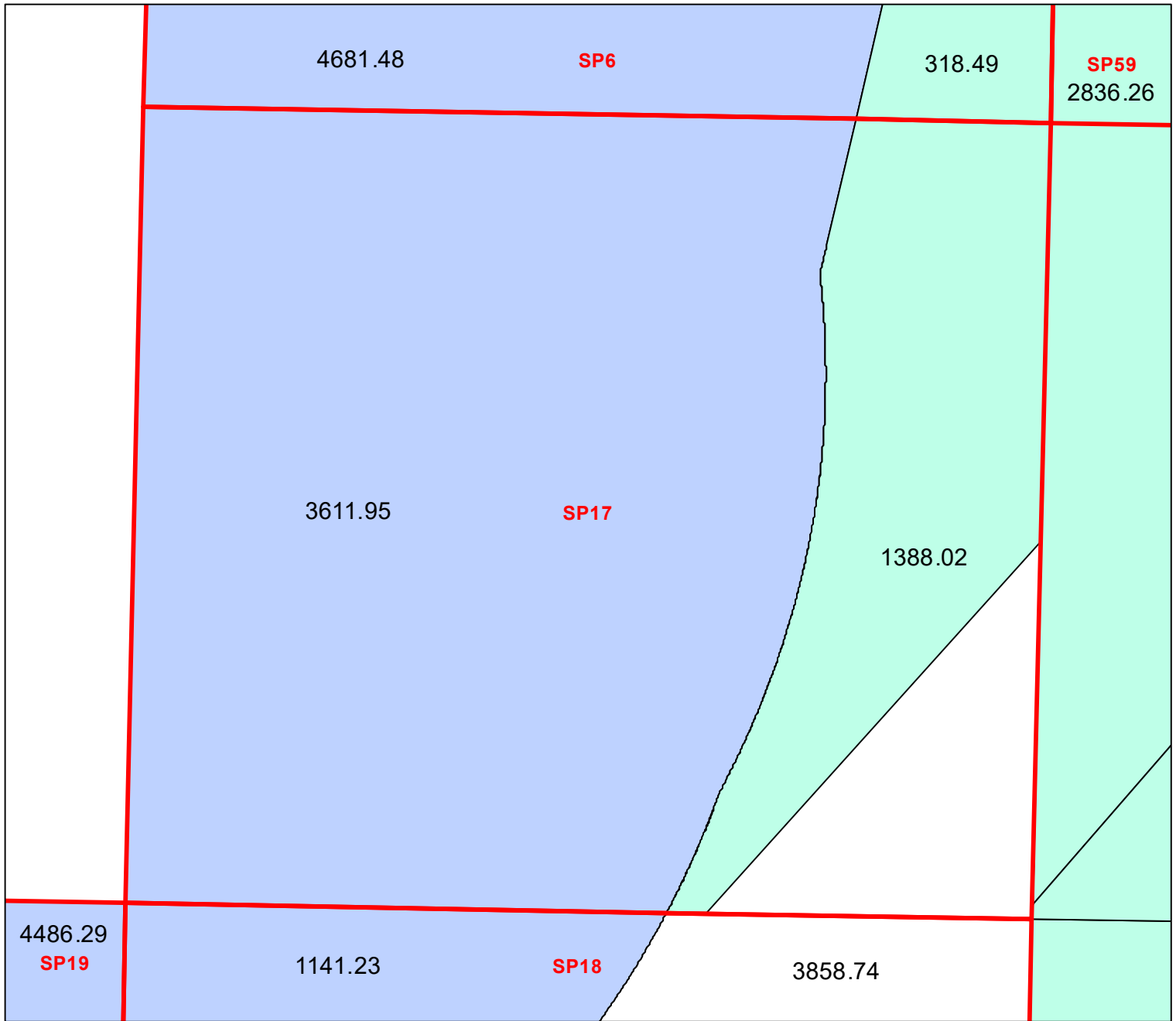
Block portion numbers are in acres

SP6

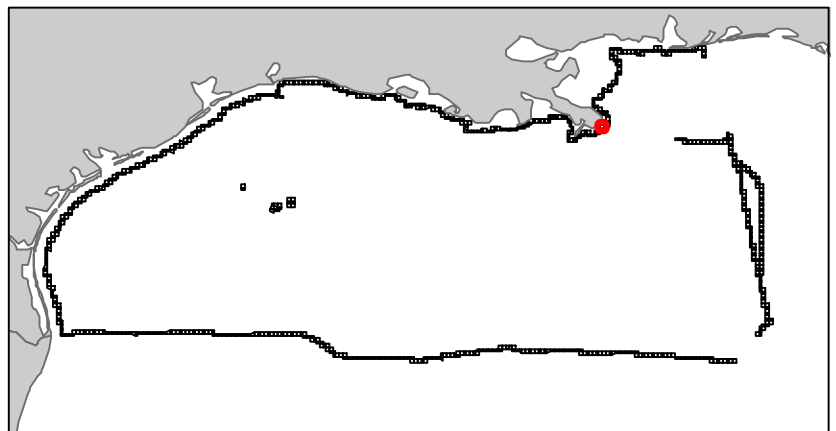
South Pass Area

LA9

Block 17



- Split Block
- Deferred Portion
- Portion Landward of the SLA
- Portion that is Non-US Jurisdiction
- Available Portion of Block
- Portion Under Moratorium
- Active Lease (Not-available)



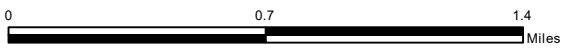
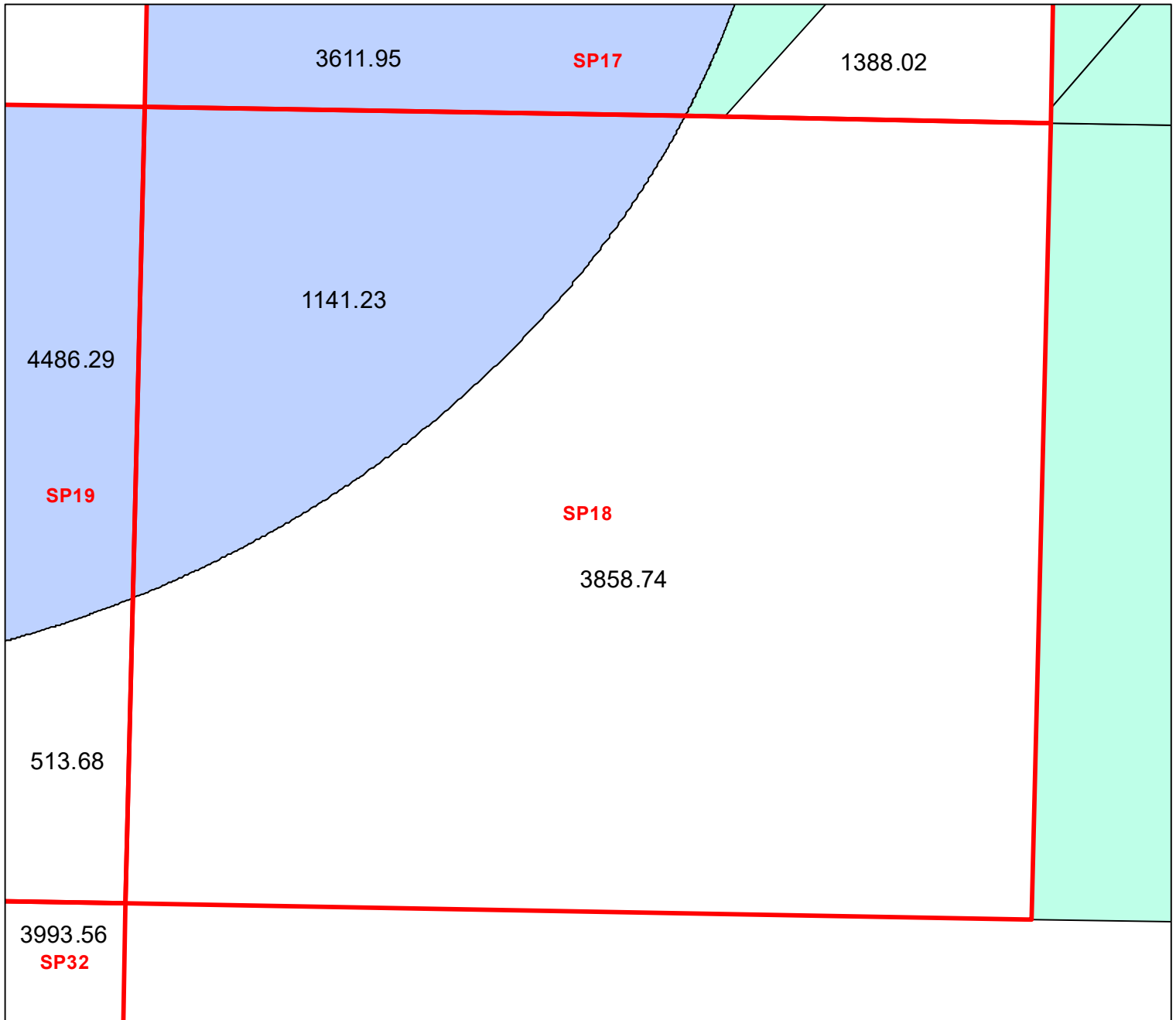
Block portion numbers are in acres

SP17

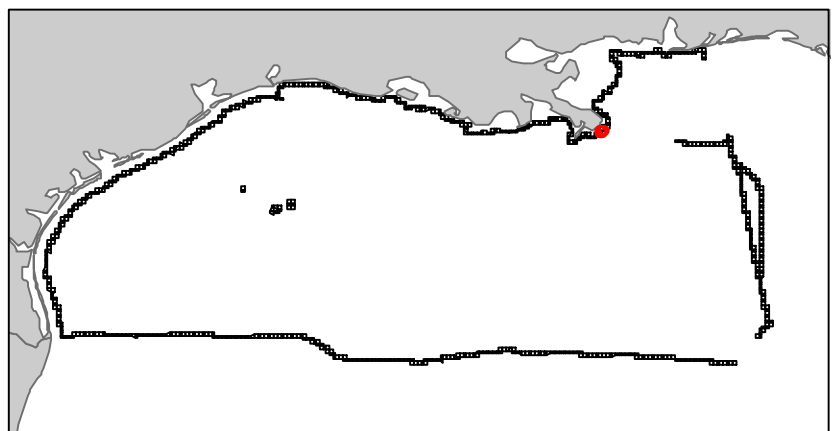
South Pass Area

LA9

Block 18



-  Split Block
-  Deferred Portion
-  Portion Landward of the SLA
-  Portion that is Non-US Jurisdiction
-  Available Portion of Block
-  Portion Under Moratorium
-  Active Lease (Not-available)



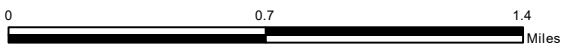
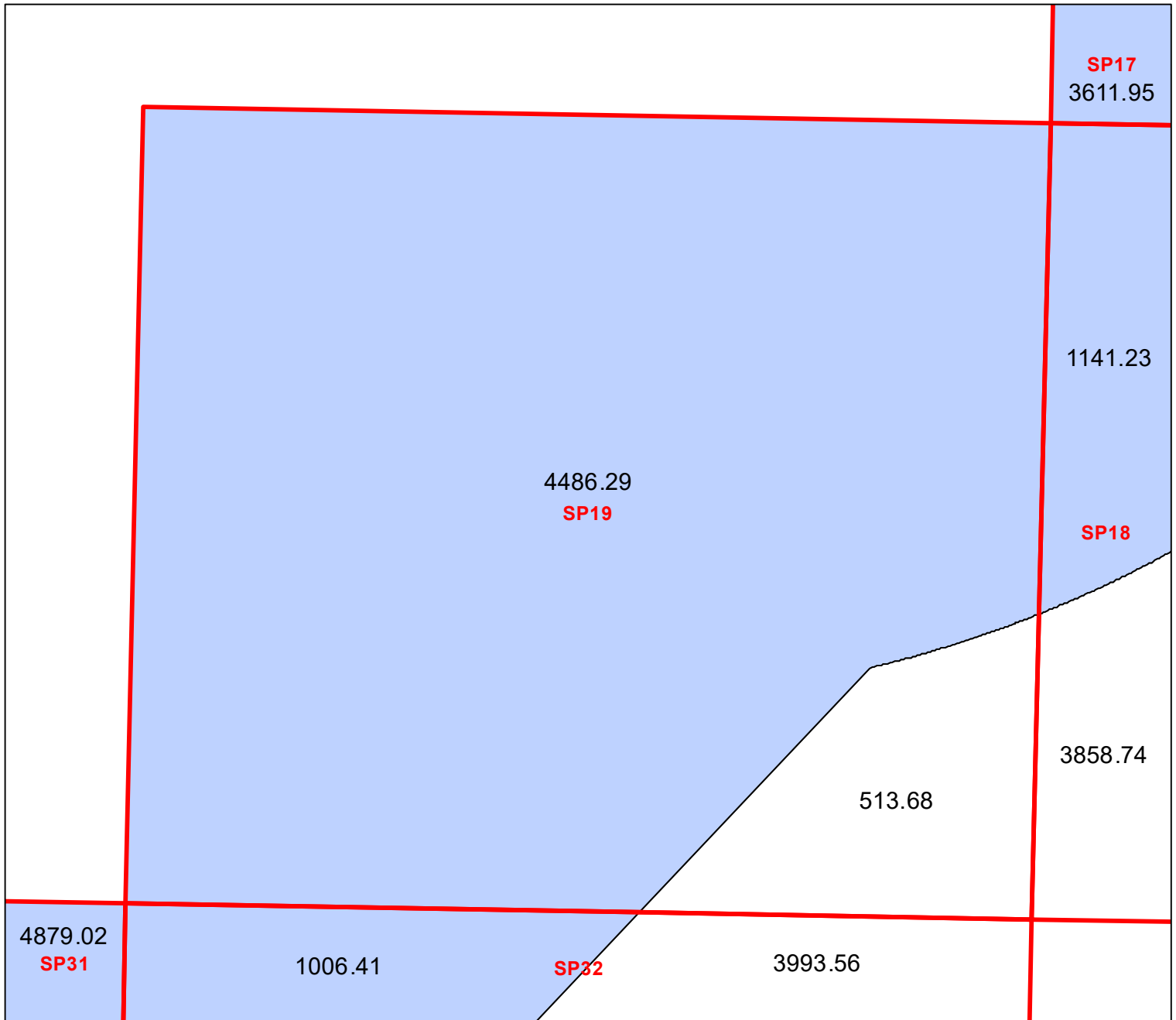
Block portion numbers are in acres








SP18

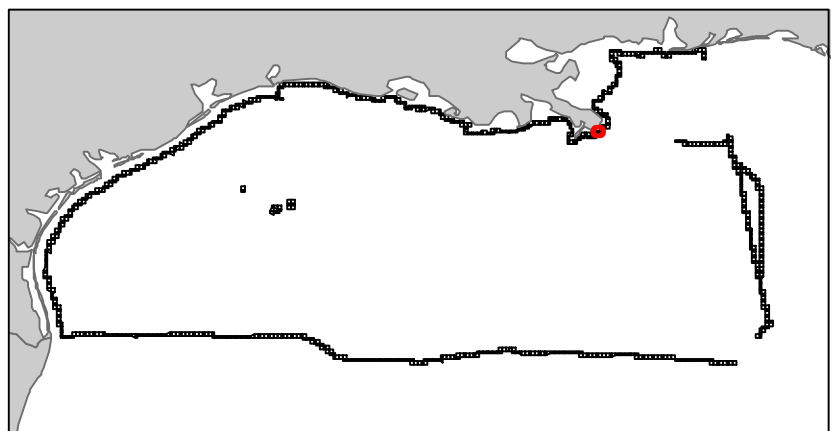
South Pass Area

LA9

Block 19



-  Split Block
-  Deferred Portion
-  Portion Landward of the SLA
-  Portion that is Non-US Jurisdiction
-  Available Portion of Block
-  Portion Under Moratorium
-  Active Lease (Not-available)




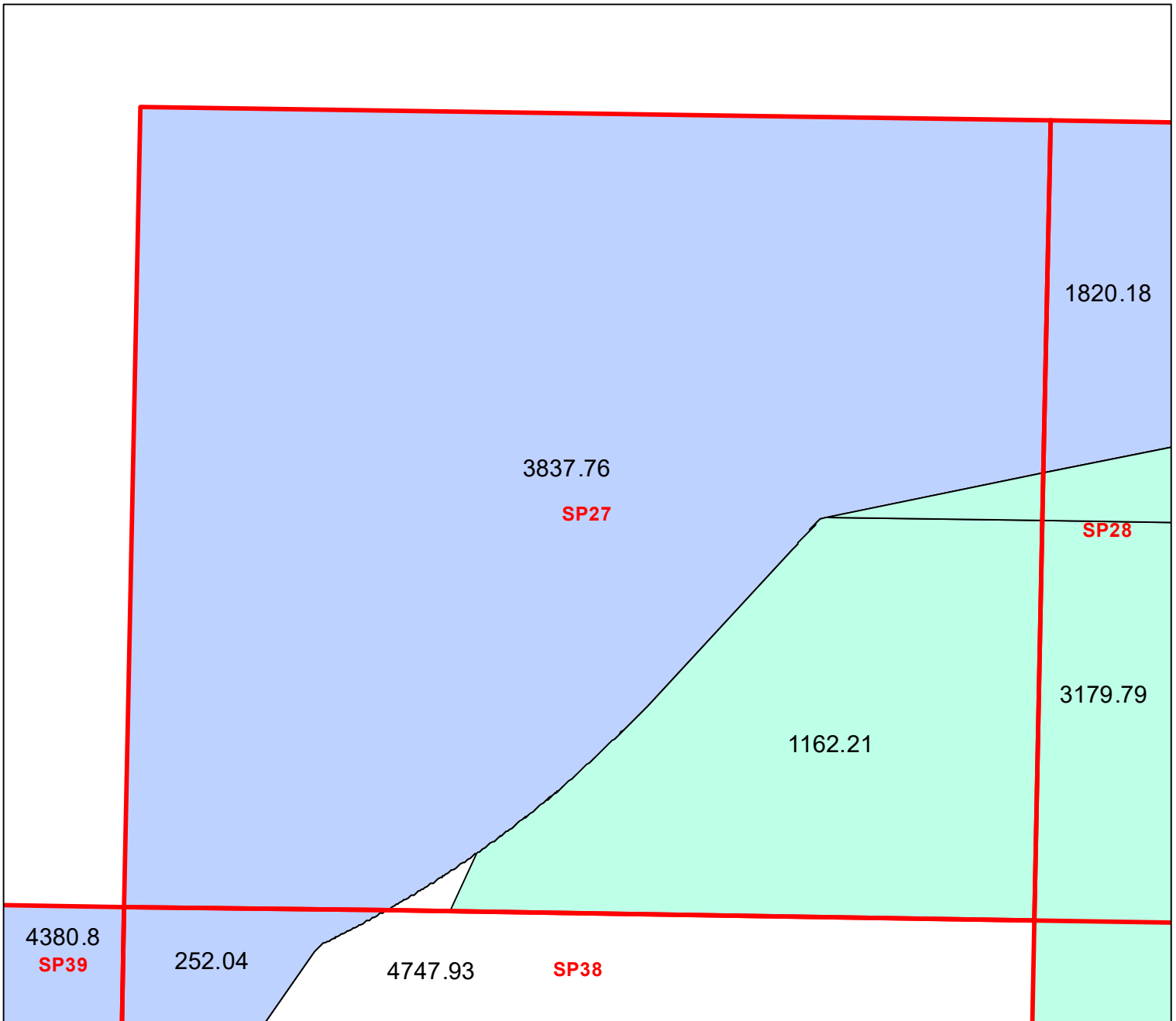
Block portion numbers are in acres





SP19

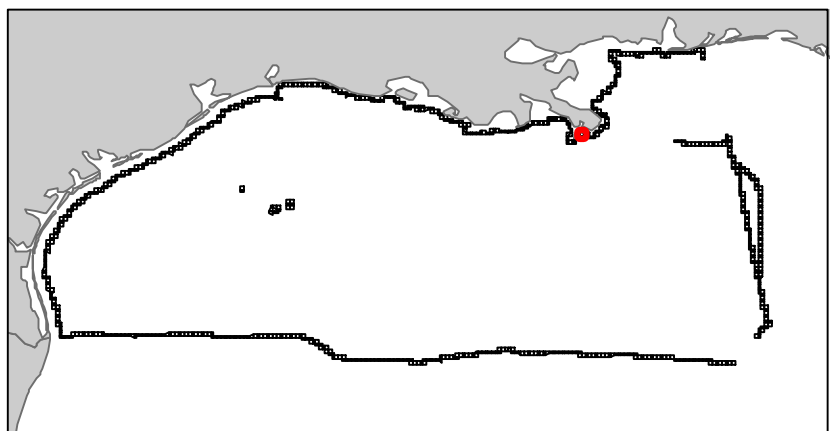
South Pass Area

LA9

Block 27



-  Split Block
-  Deferred Portion
-  Portion Landward of the SLA
-  Portion that is Non-US Jurisdiction
-  Available Portion of Block
-  Portion Under Moratorium
-  Active Lease (Not-available)




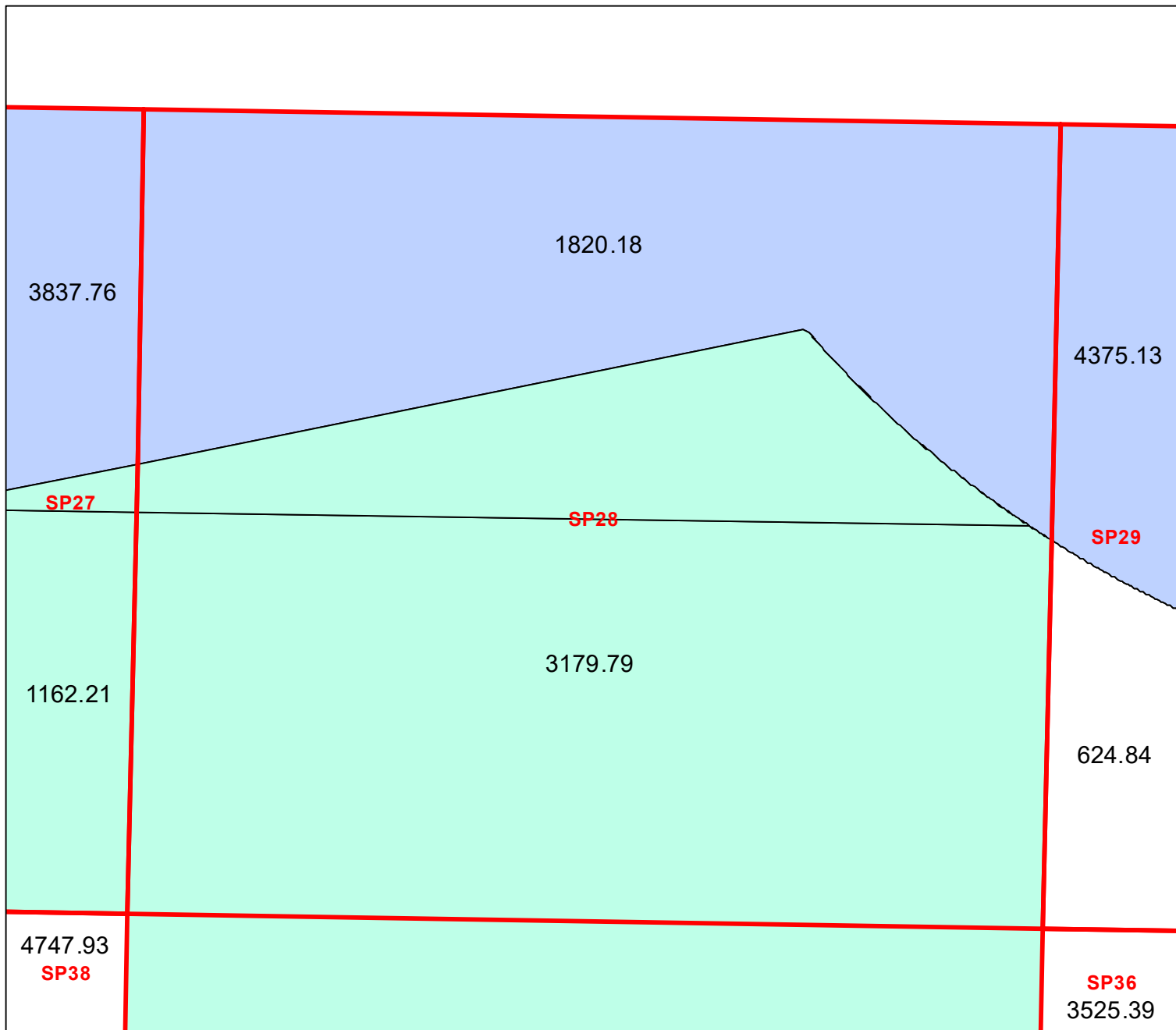
Block portion numbers are in acres

SP27

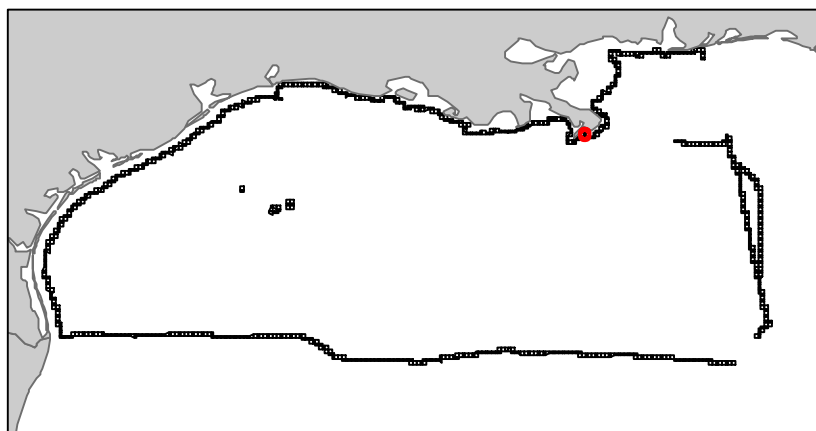
South Pass Area

LA9

Block 28



- Split Block
- Deferred Portion
- Portion Landward of the SLA
- Portion that is Non-US Jurisdiction
- Available Portion of Block
- Portion Under Moratorium
- Active Lease (Not-available)




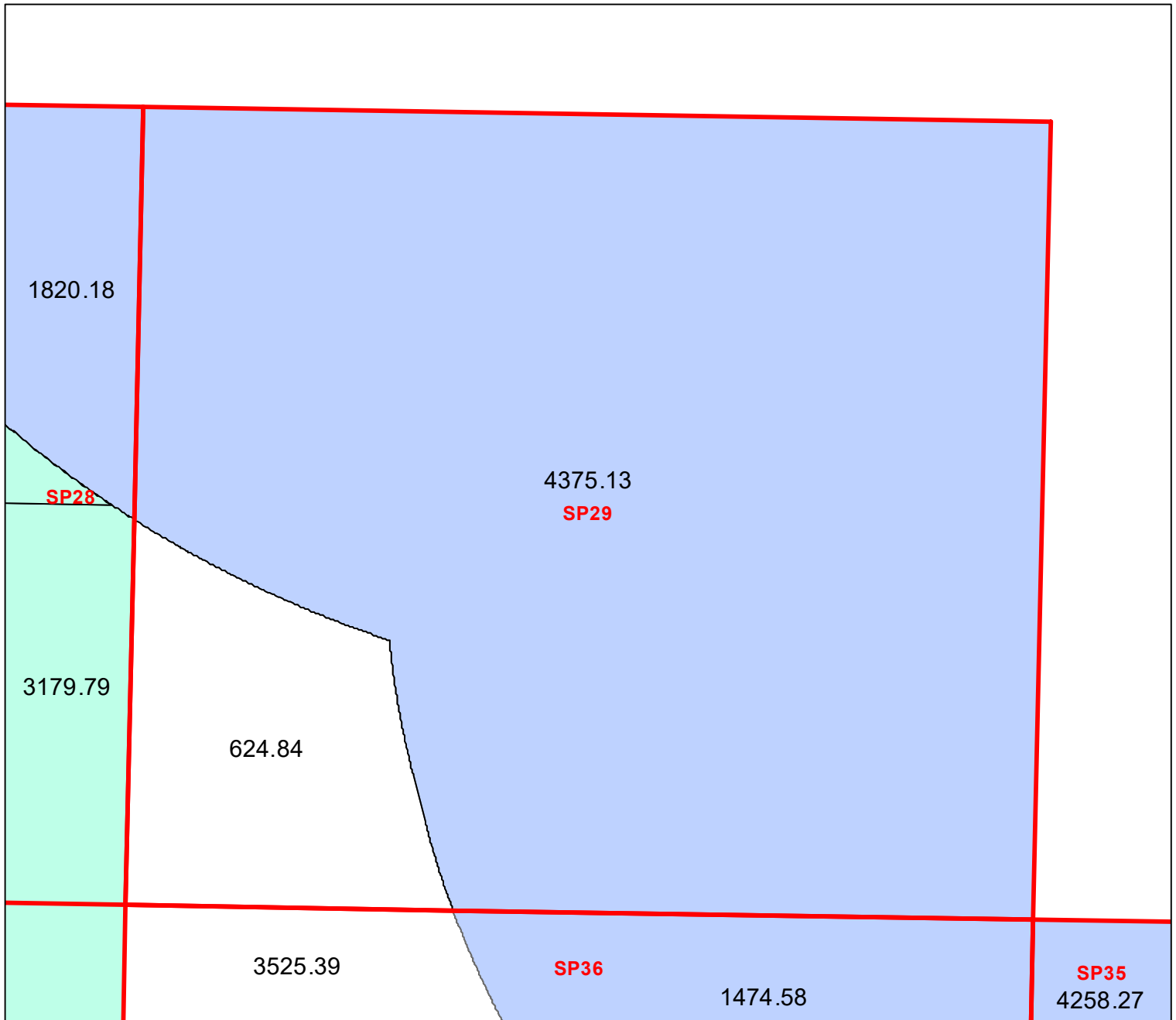
Block portion numbers are in acres

SP28

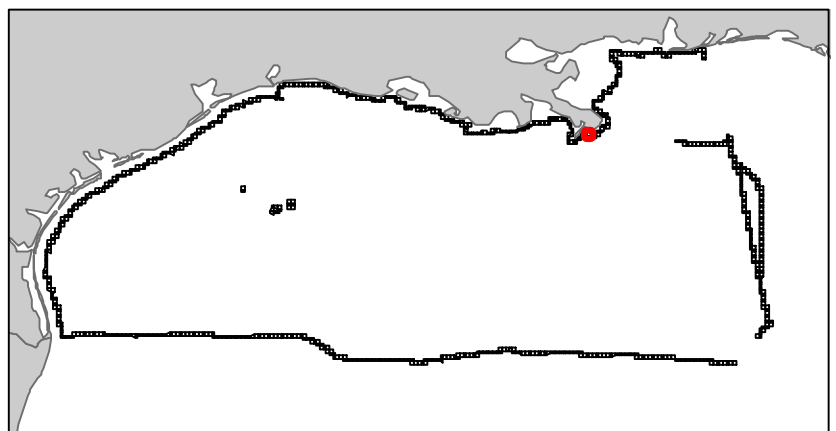
South Pass Area

LA9

Block 29



- Split Block
- Deferred Portion
- Portion Landward of the SLA
- Portion that is Non-US Jurisdiction
- Available Portion of Block
- Portion Under Moratorium
- Active Lease (Not-available)



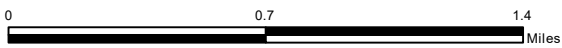
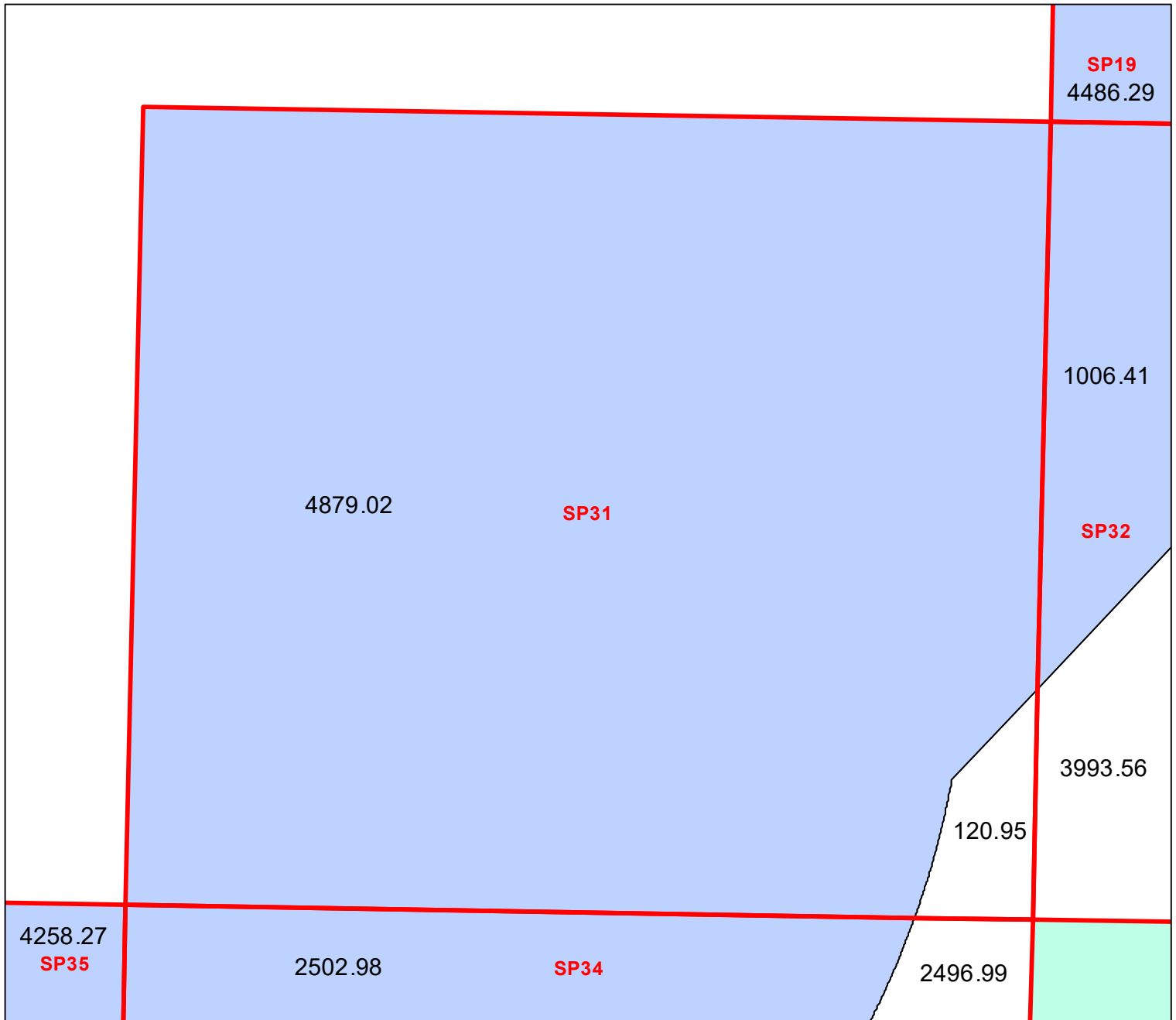
Block portion numbers are in acres

SP29

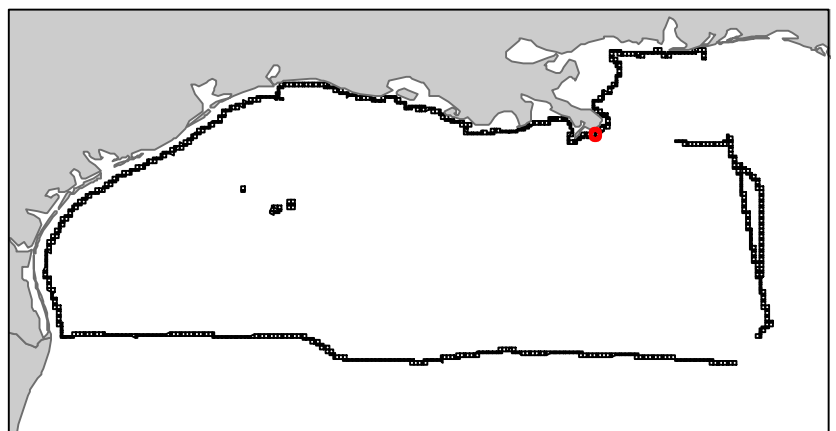
South Pass Area

LA9

Block 31



- Split Block
- Deferred Portion
- Portion Landward of the SLA
- Portion that is Non-US Jurisdiction
- Available Portion of Block
- Portion Under Moratorium
- Active Lease (Not-available)




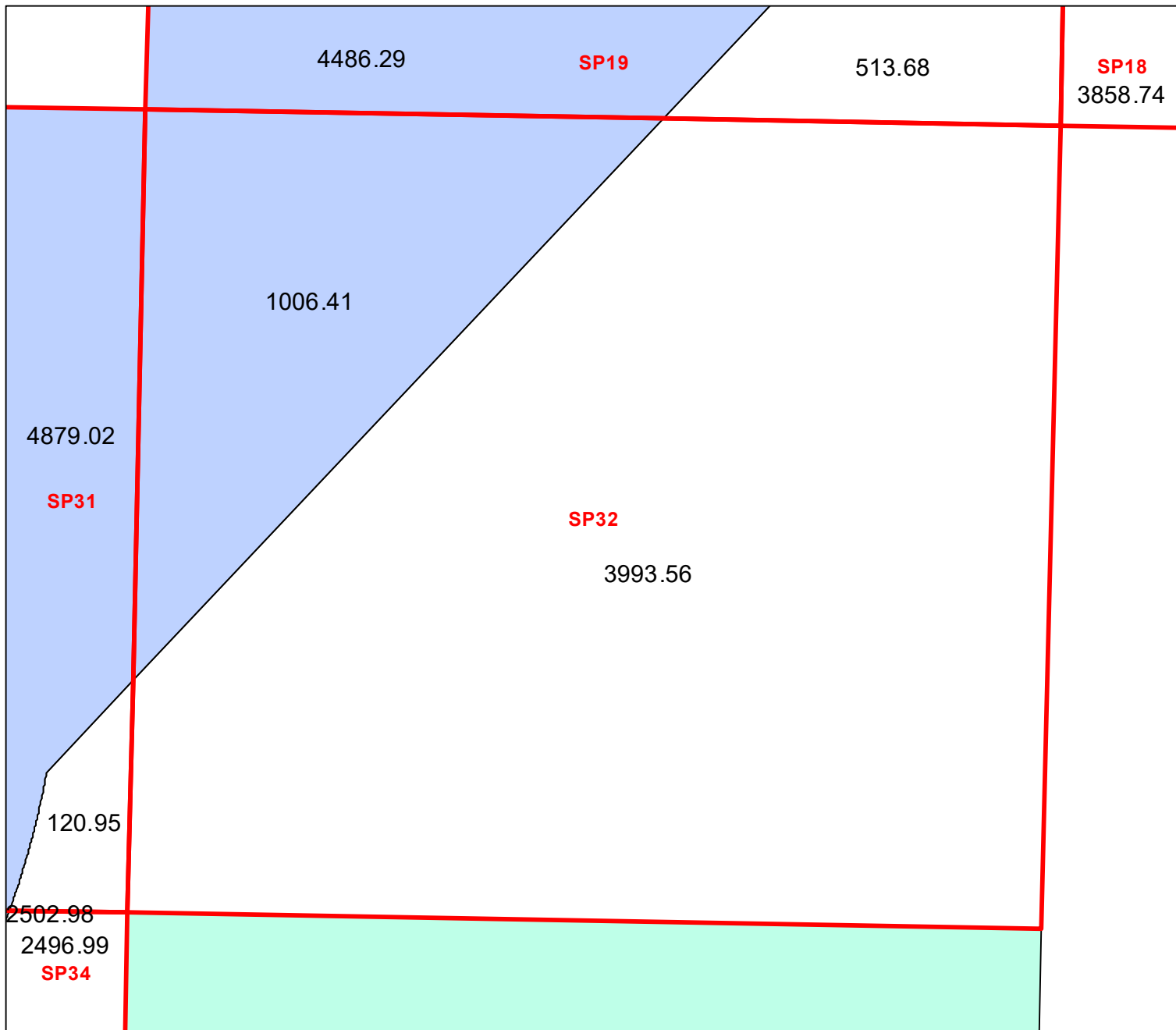

Block portion numbers are in acres

SP31

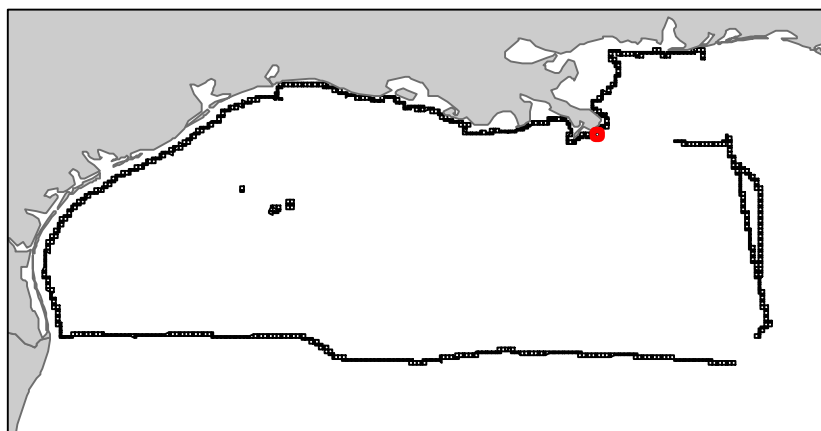
South Pass Area

LA9

Block 32



- Split Block
- Deferred Portion
- Portion Landward of the SLA
- Portion that is Non-US Jurisdiction
- Available Portion of Block
- Portion Under Moratorium
- Active Lease (Not-available)



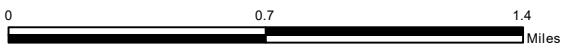
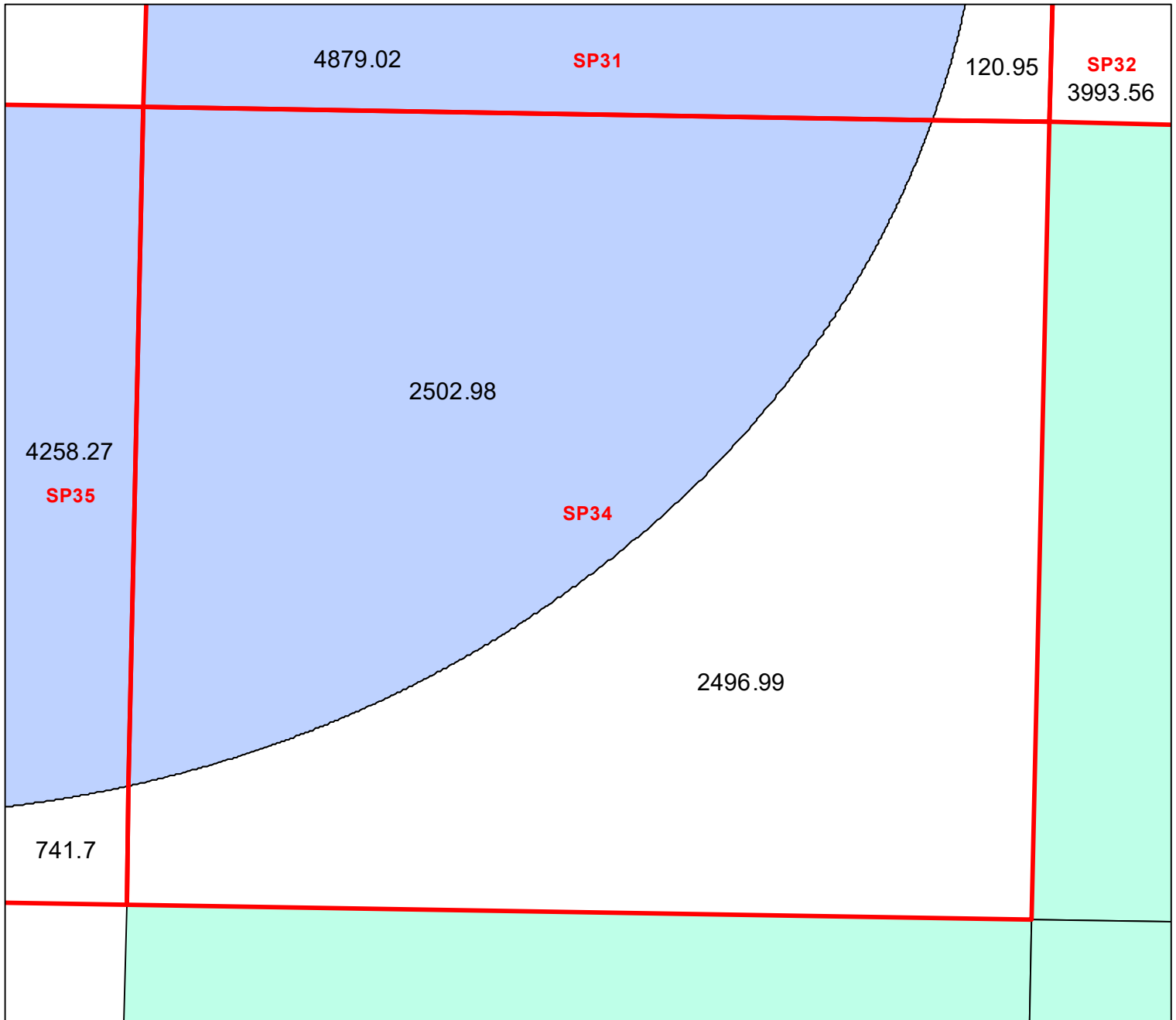
Block portion numbers are in acres

SP32

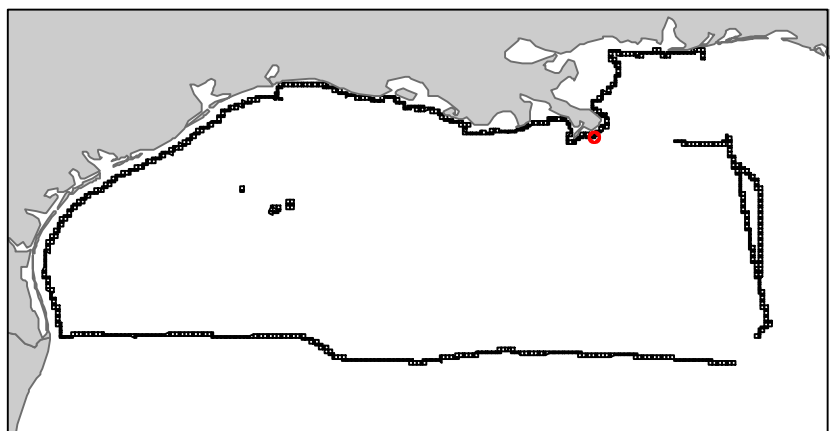
South Pass Area

LA9

Block 34



-  Split Block
-  Deferred Portion
-  Portion Landward of the SLA
-  Portion that is Non-US Jurisdiction
-  Available Portion of Block
-  Portion Under Moratorium
-  Active Lease (Not-available)




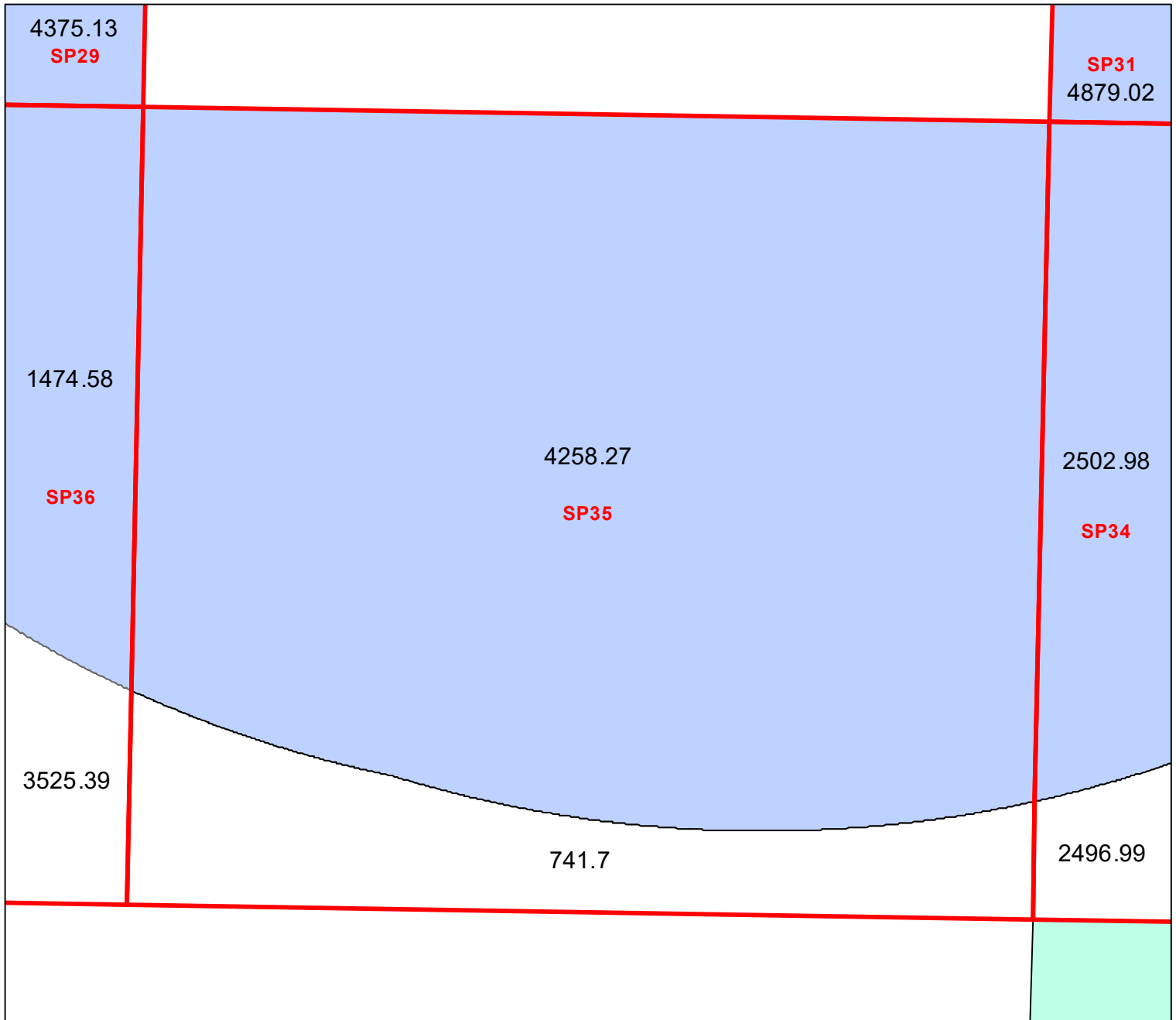
Block portion numbers are in acres

SP34

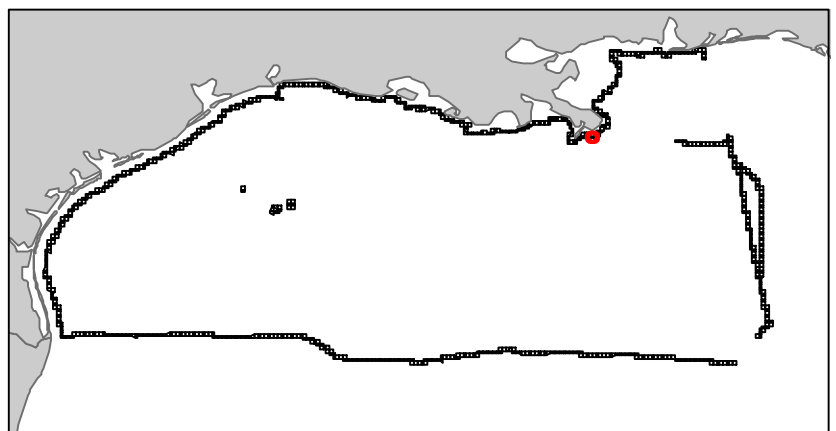
South Pass Area

LA9

Block 35



-  Split Block
-  Deferred Portion
-  Portion Landward of the SLA
-  Portion that is Non-US Jurisdiction
-  Available Portion of Block
-  Portion Under Moratorium
-  Active Lease (Not-available)




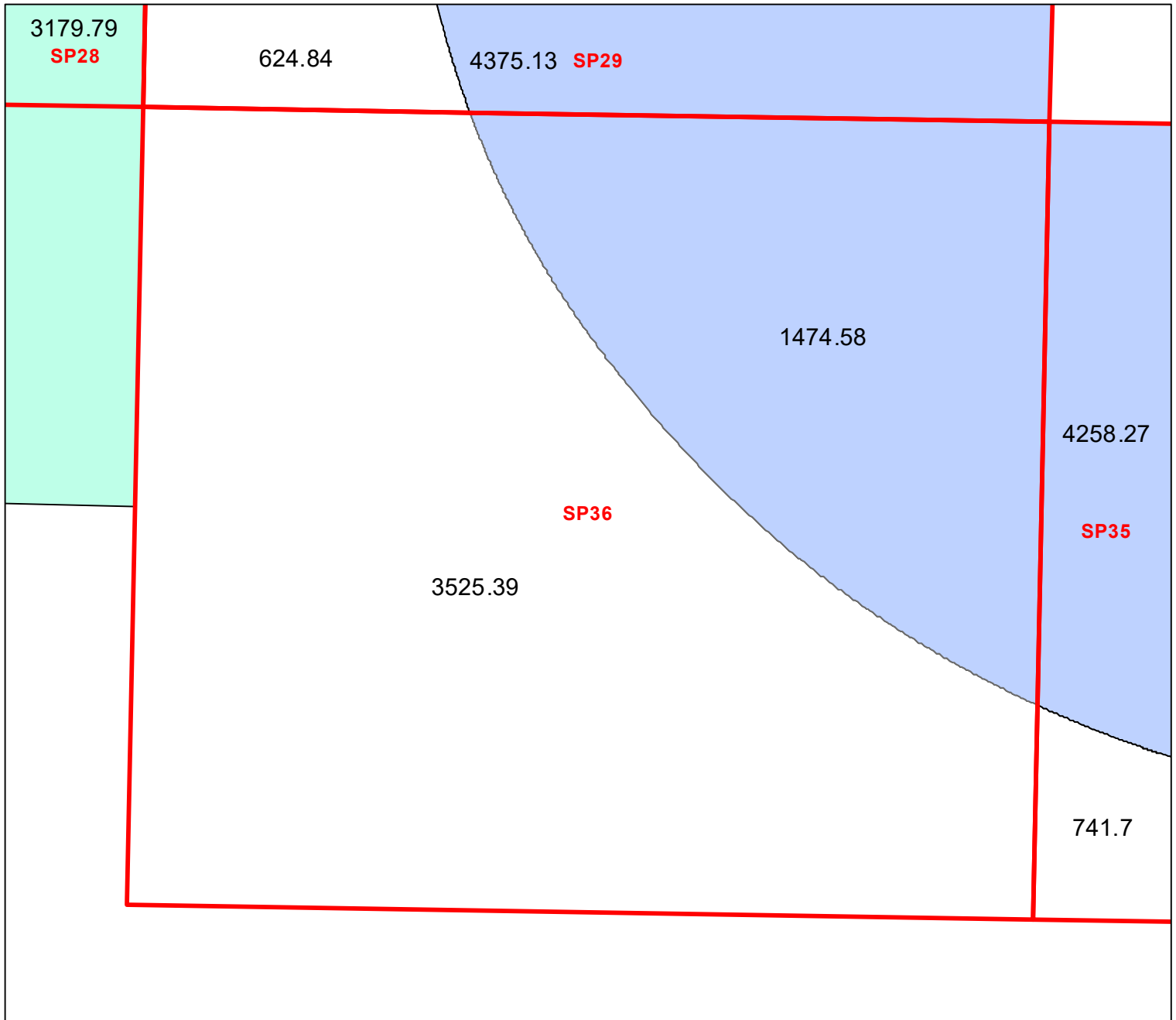
Block portion numbers are in acres

SP35

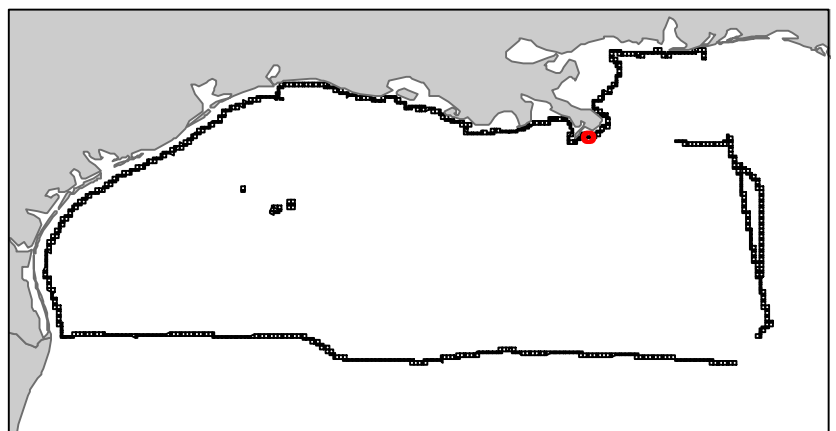
South Pass Area

LA9

Block 36



-  Split Block
-  Deferred Portion
-  Portion Landward of the SLA
-  Portion that is Non-US Jurisdiction
-  Available Portion of Block
-  Portion Under Moratorium
-  Active Lease (Not-available)




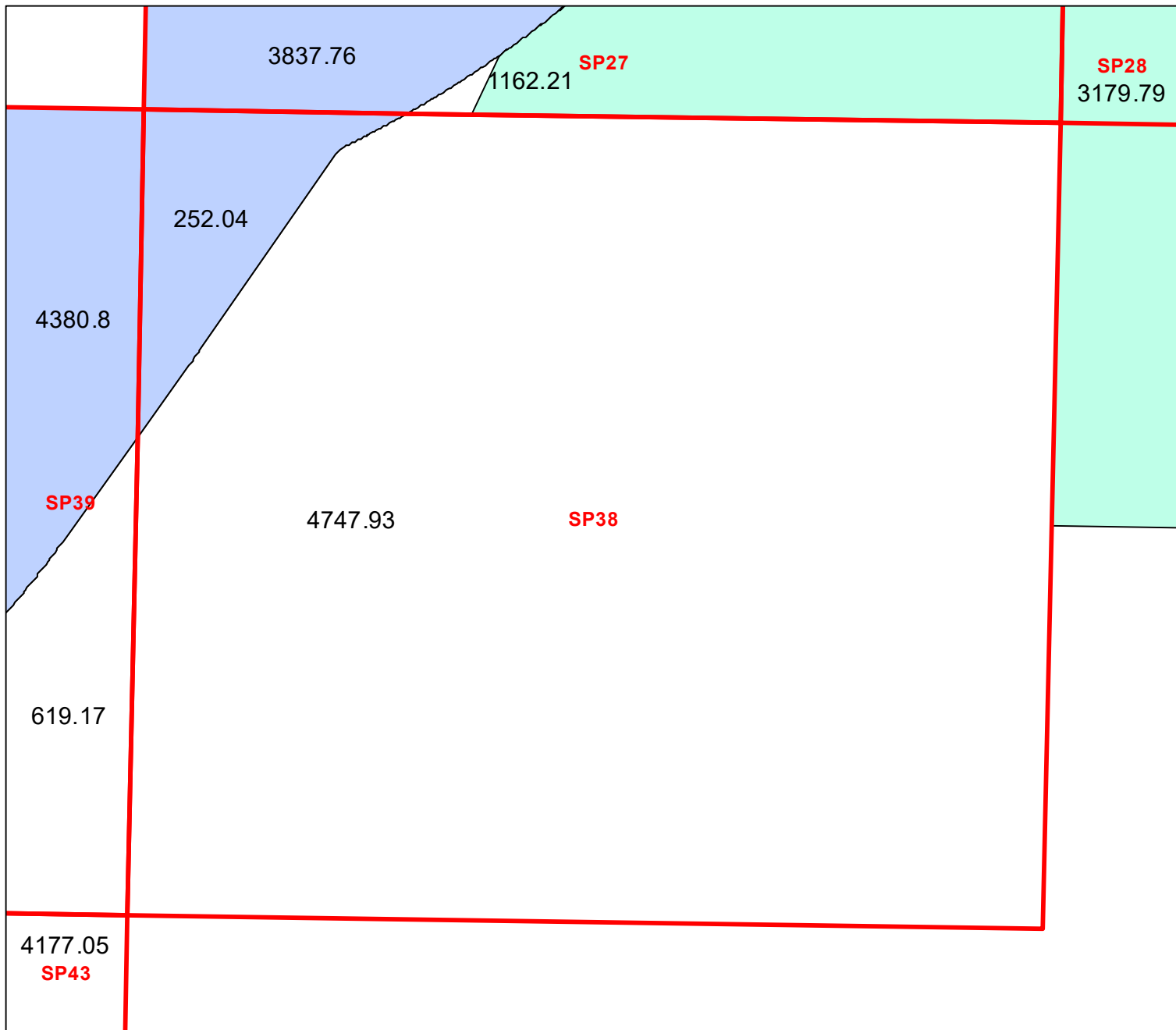

Block portion numbers are in acres

SP36

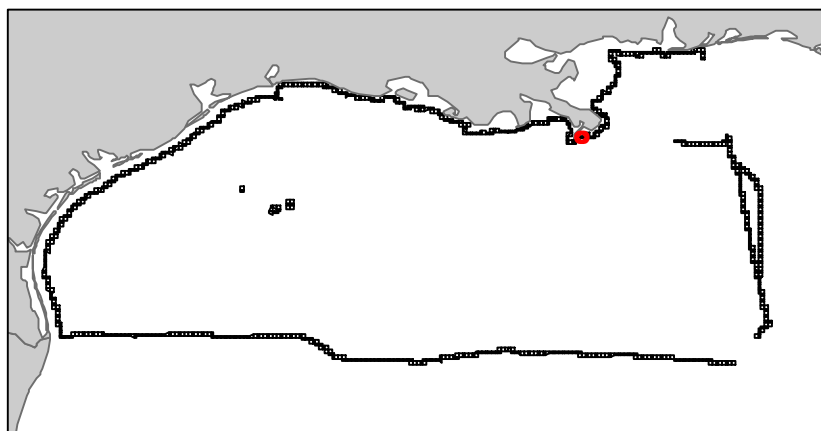
South Pass Area

LA9

Block 38



- Split Block
- Deferred Portion
- Portion Landward of the SLA
- Portion that is Non-US Jurisdiction
- Available Portion of Block
- Portion Under Moratorium
- Active Lease (Not-available)




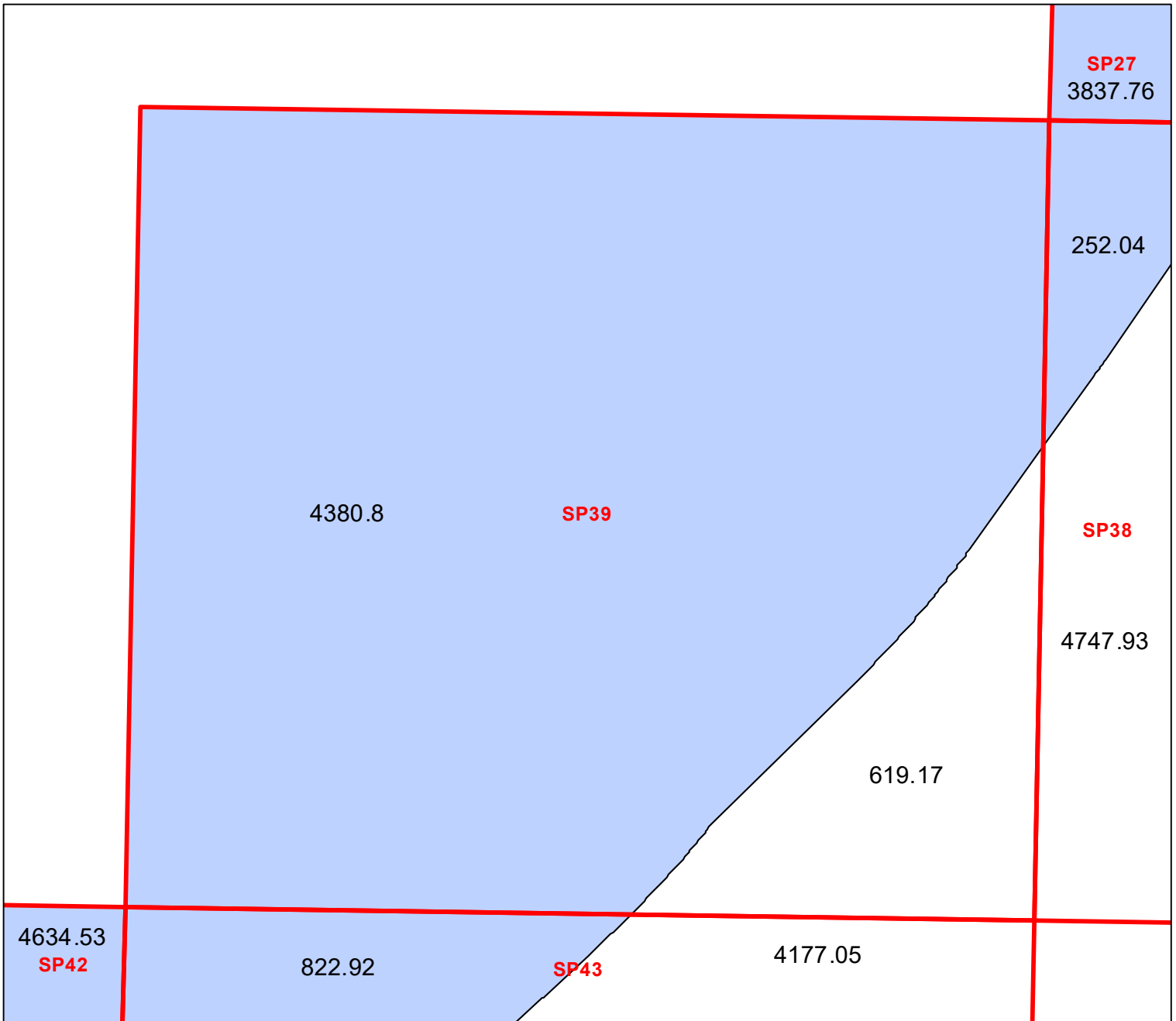
Block portion numbers are in acres

SP38

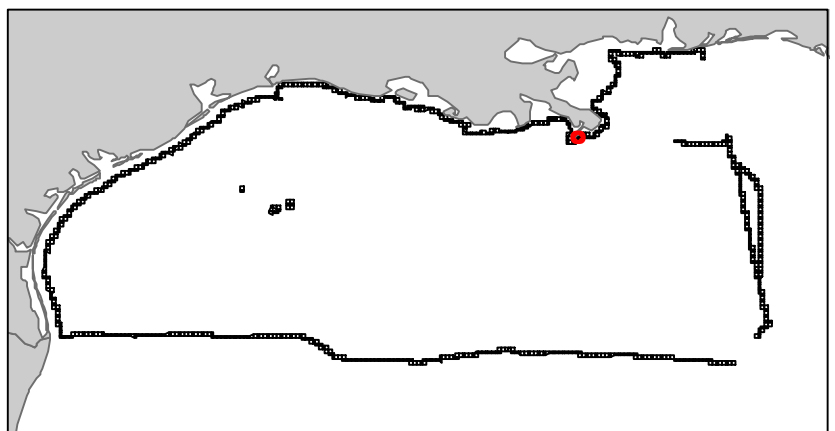
South Pass Area

LA9

Block 39



- Split Block
- Deferred Portion
- Portion Landward of the SLA
- Portion that is Non-US Jurisdiction
- Available Portion of Block
- Portion Under Moratorium
- Active Lease (Not-available)




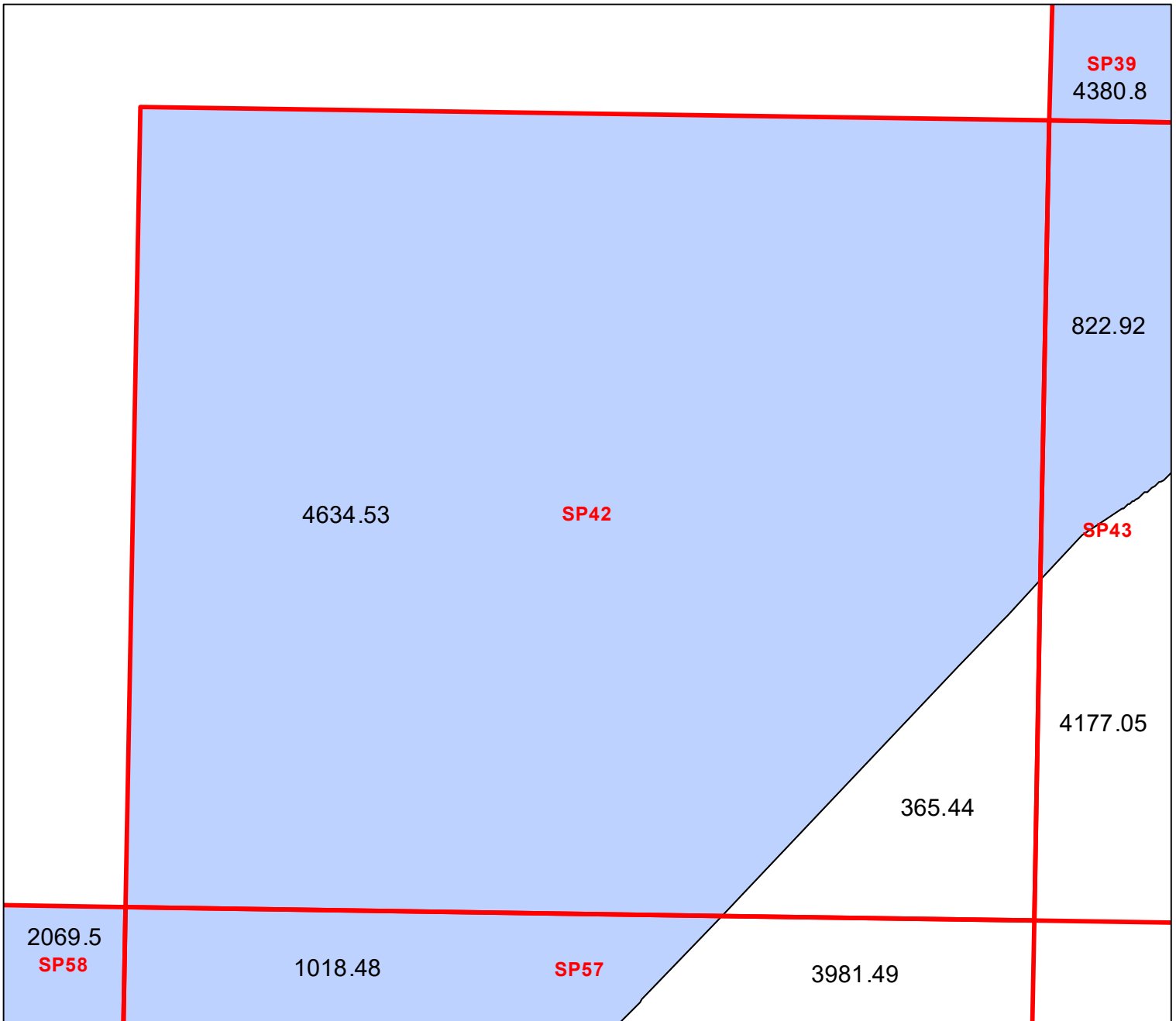
Block portion numbers are in acres








SP39

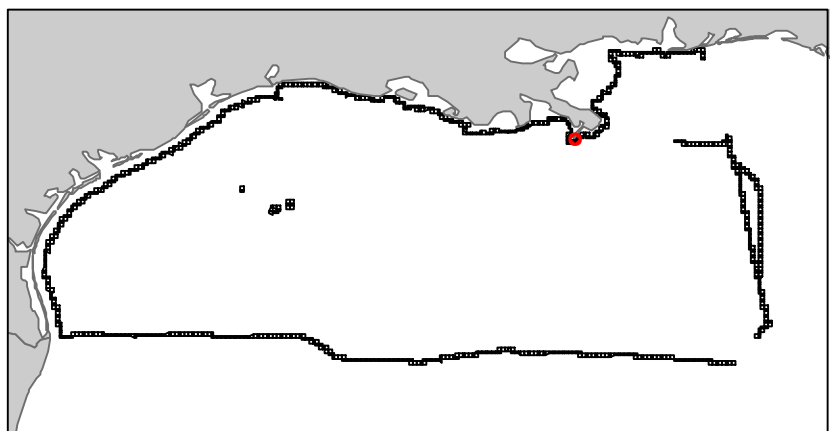
South Pass Area

LA9

Block 42



-  Split Block
-  Deferred Portion
-  Portion Landward of the SLA
-  Portion that is Non-US Jurisdiction
-  Available Portion of Block
-  Portion Under Moratorium
-  Active Lease (Not-available)




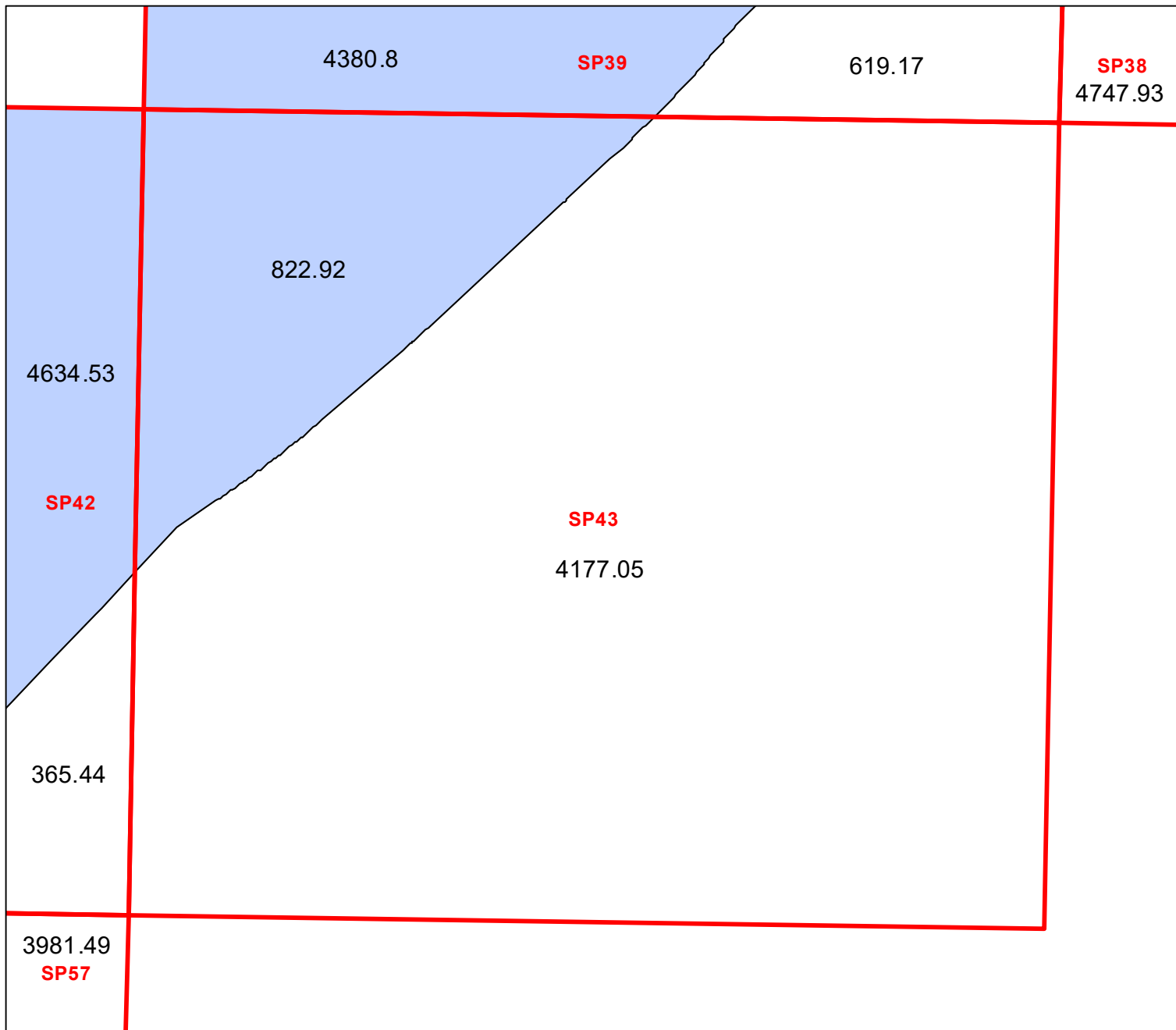

Block portion numbers are in acres


SP42

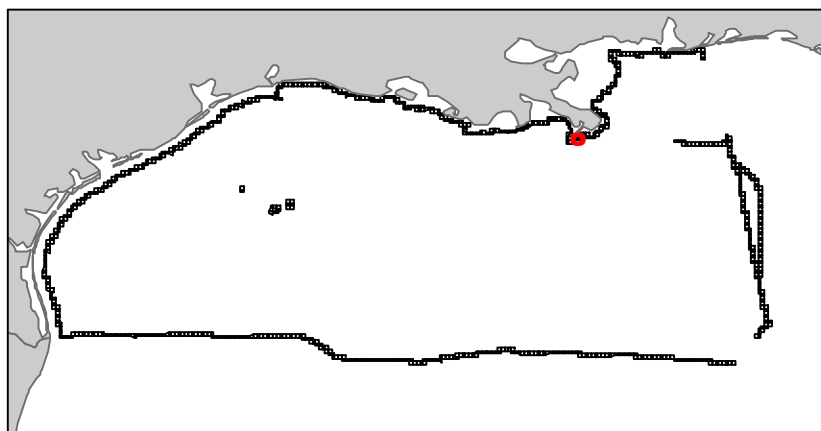
South Pass Area

LA9

Block 43



-  Split Block
-  Deferred Portion
-  Portion Landward of the SLA
-  Portion that is Non-US Jurisdiction
-  Available Portion of Block
-  Portion Under Moratorium
-  Active Lease (Not-available)




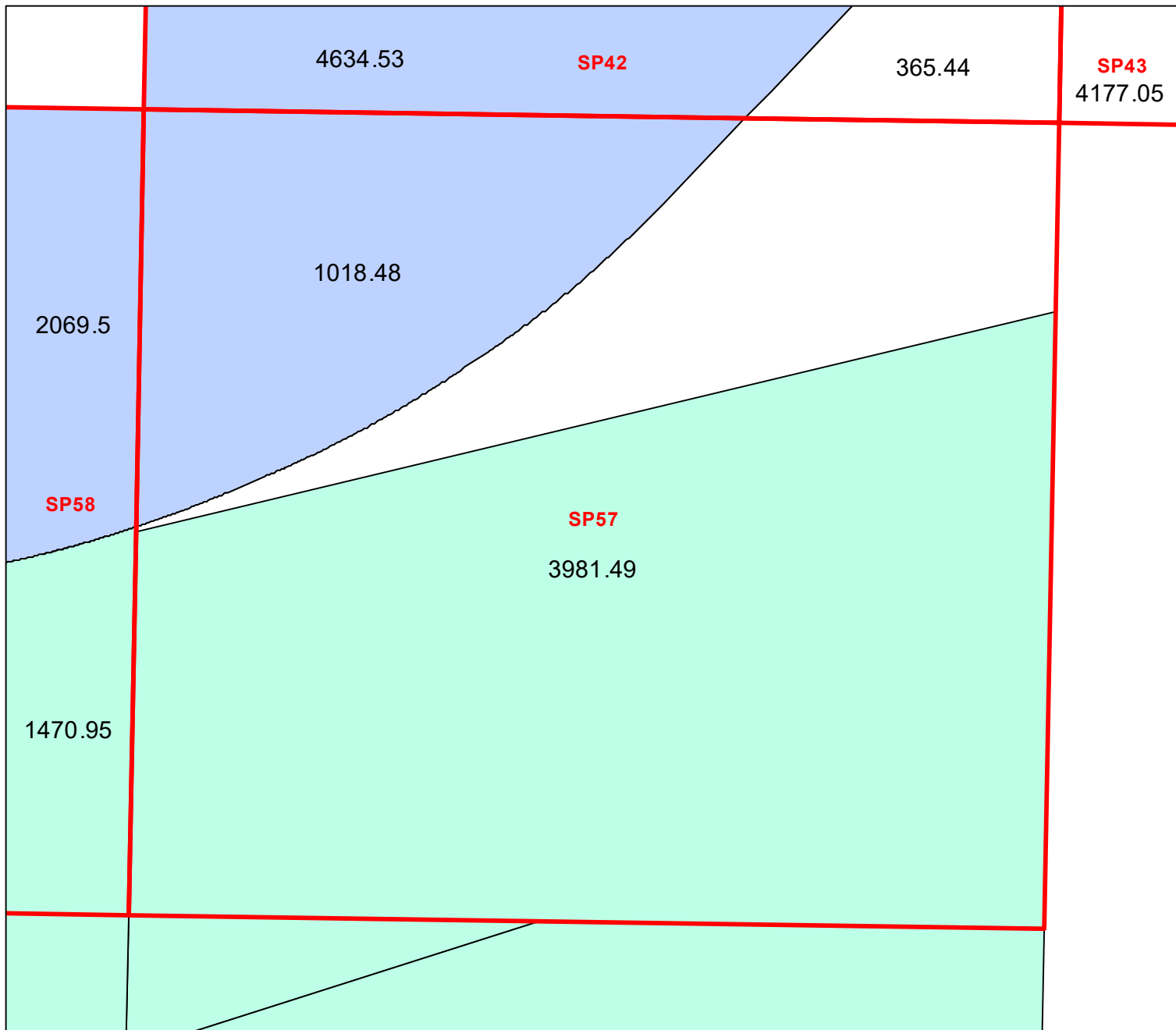

Block portion numbers are in acres

SP43

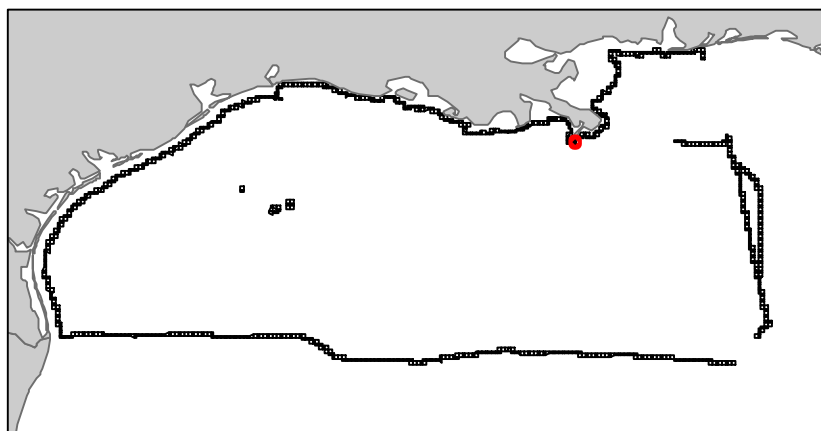
South Pass Area

LA9

Block 57



- Split Block
- Deferred Portion
- Portion Landward of the SLA
- Portion that is Non-US Jurisdiction
- Available Portion of Block
- Portion Under Moratorium
- Active Lease (Not-available)




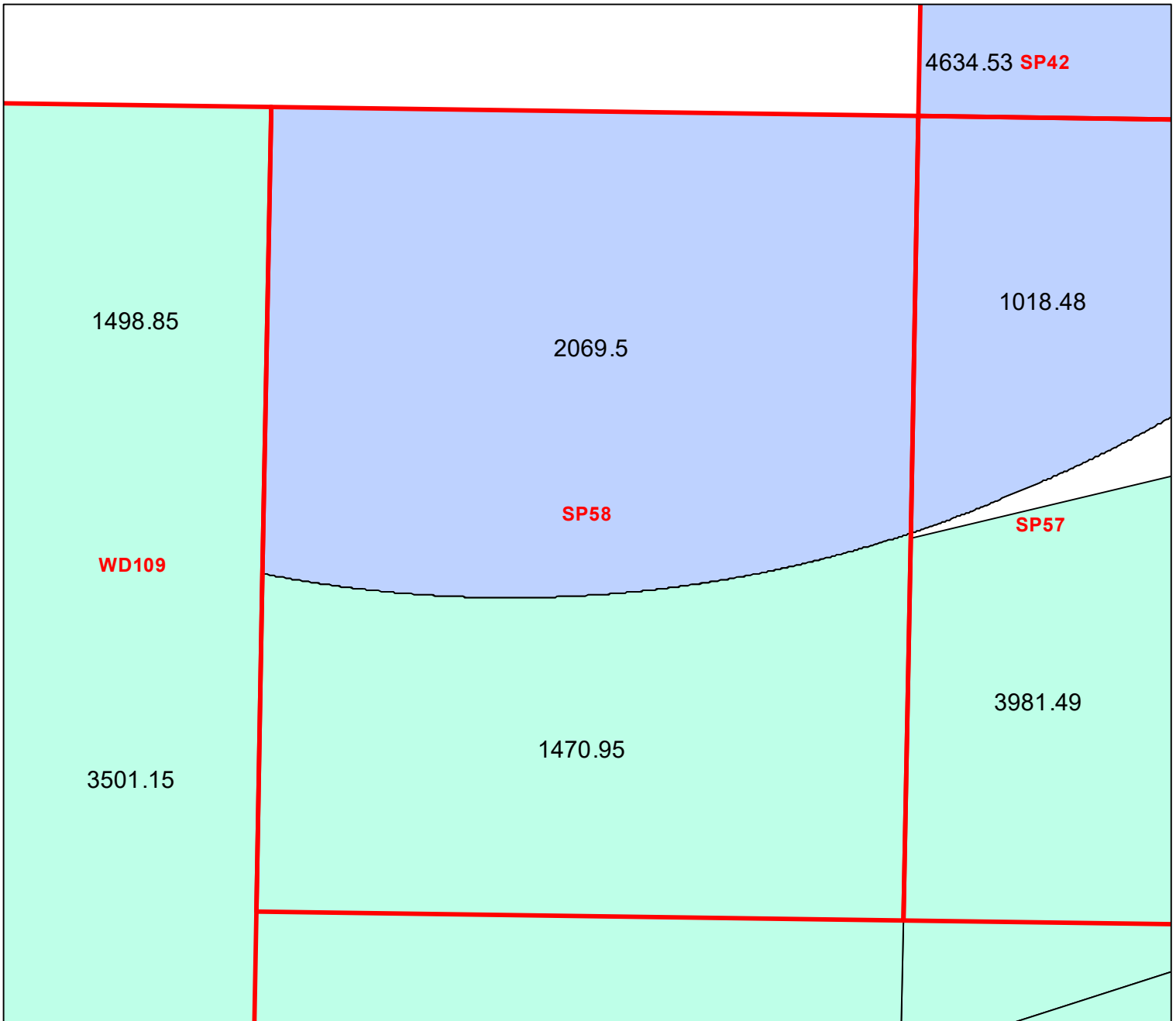
Block portion numbers are in acres





SP57

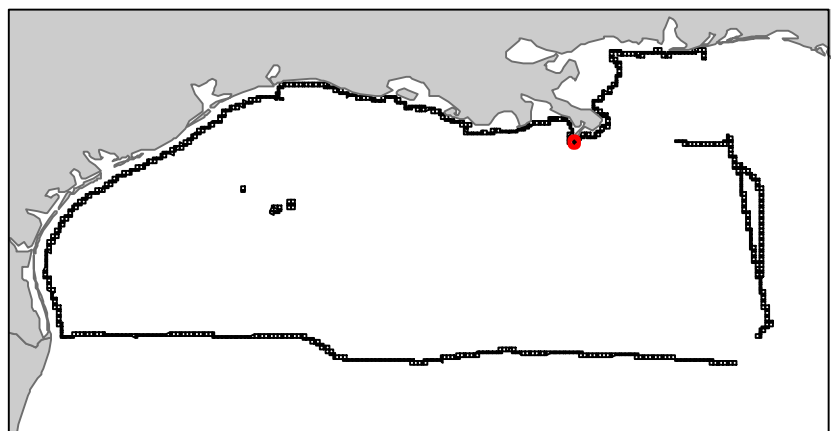
South Pass Area

LA9

Block 58



-  Split Block
-  Deferred Portion
-  Portion Landward of the SLA
-  Portion that is Non-US Jurisdiction
-  Available Portion of Block
-  Portion Under Moratorium
-  Active Lease (Not-available)




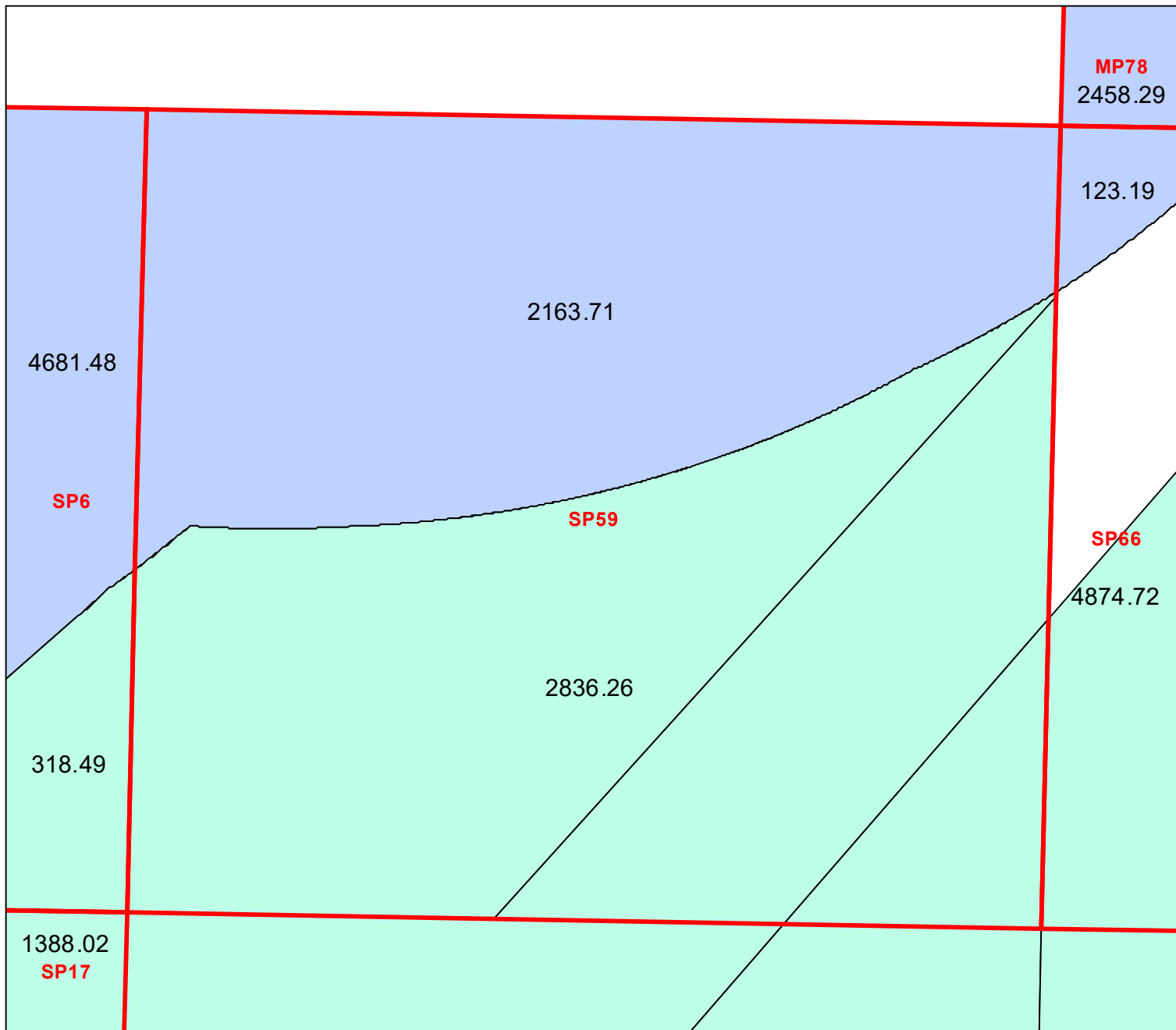

Block portion numbers are in acres

SP58

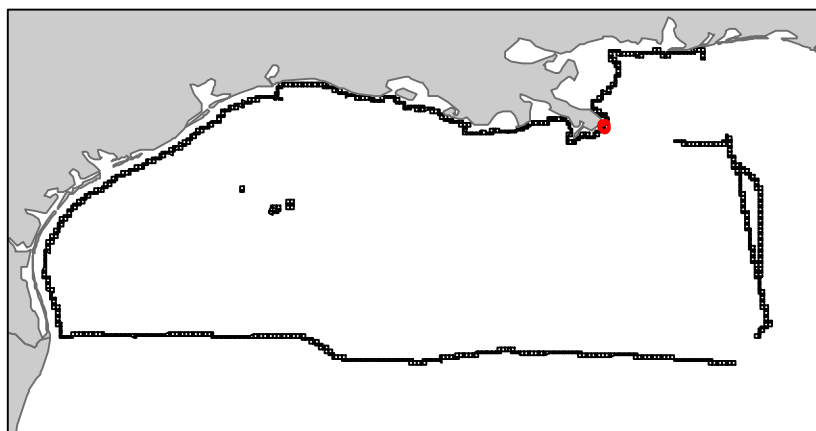
South Pass Area

LA9

Block 59



- Split Block
- Deferred Portion
- Portion Landward of the SLA
- Portion that is Non-US Jurisdiction
- Available Portion of Block
- Portion Under Moratorium
- Active Lease (Not-available)



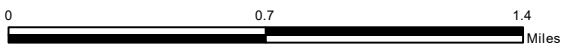
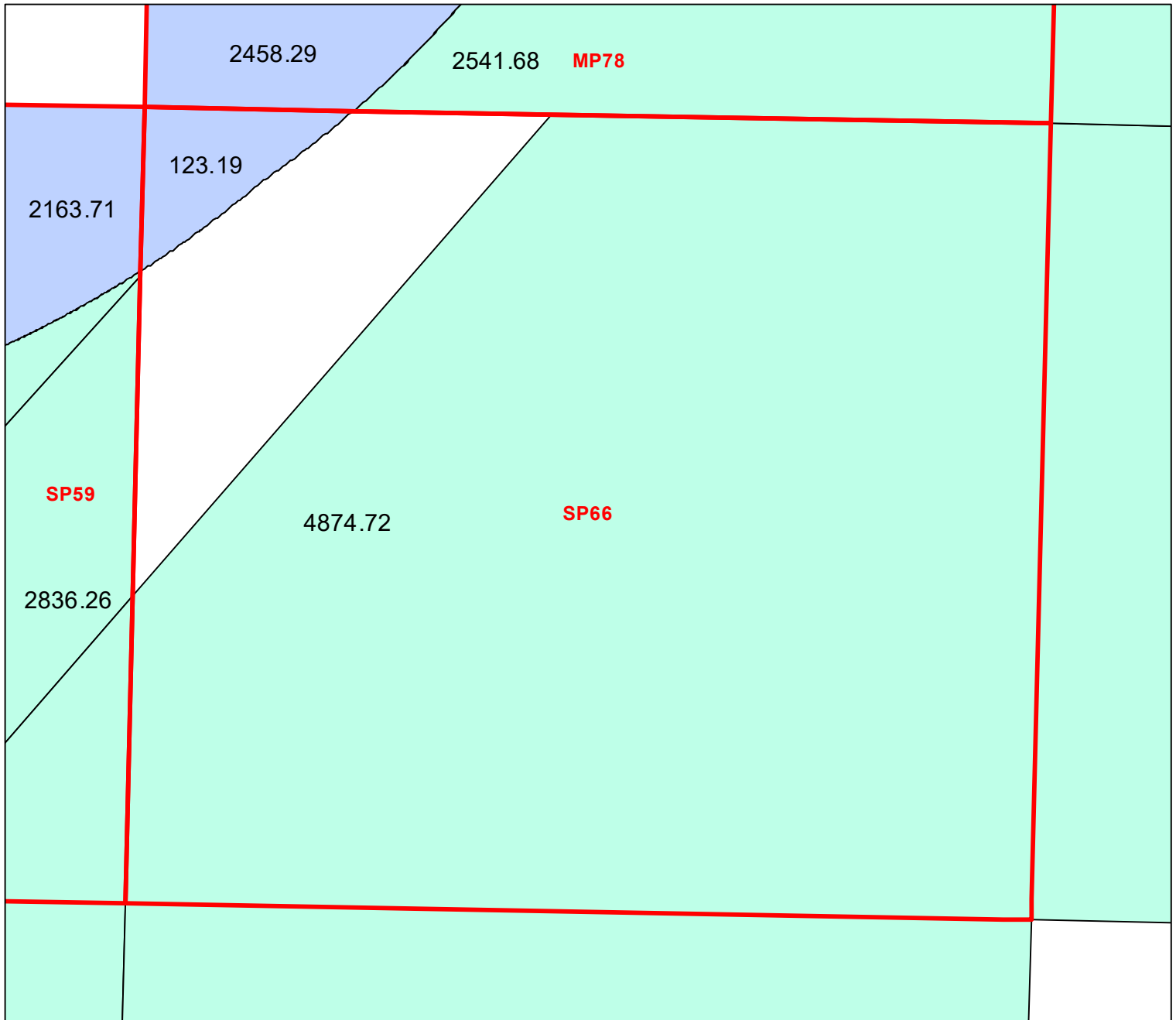
Block portion numbers are in acres

SP59

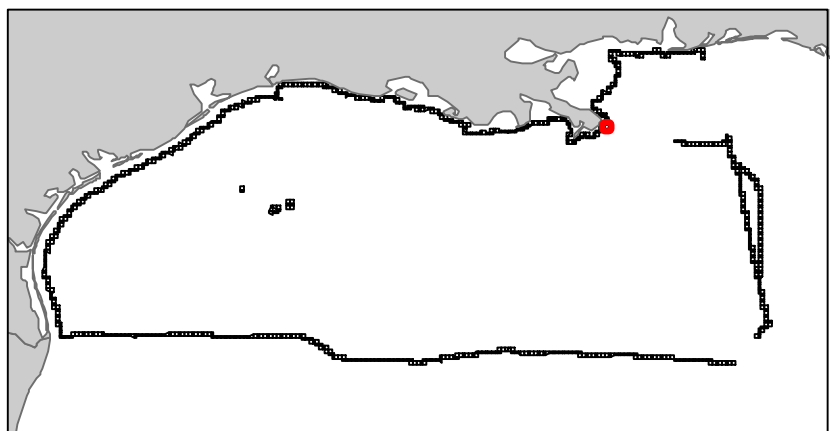
South Pass Area

LA9A

Block 66



-  Split Block
-  Deferred Portion
-  Portion Landward of the SLA
-  Portion that is Non-US Jurisdiction
-  Available Portion of Block
-  Portion Under Moratorium
-  Active Lease (Not-available)




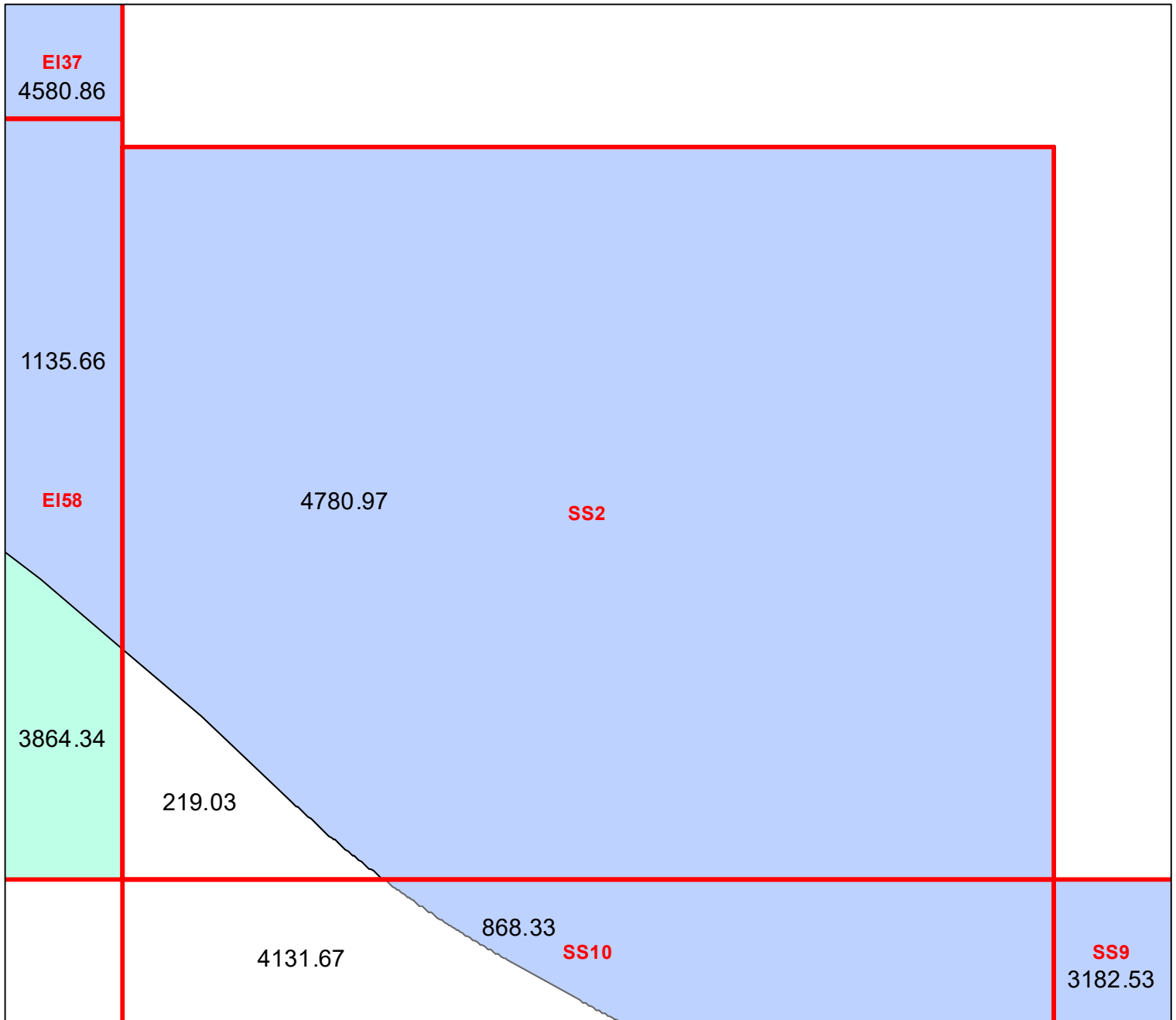
Block portion numbers are in acres

SP66

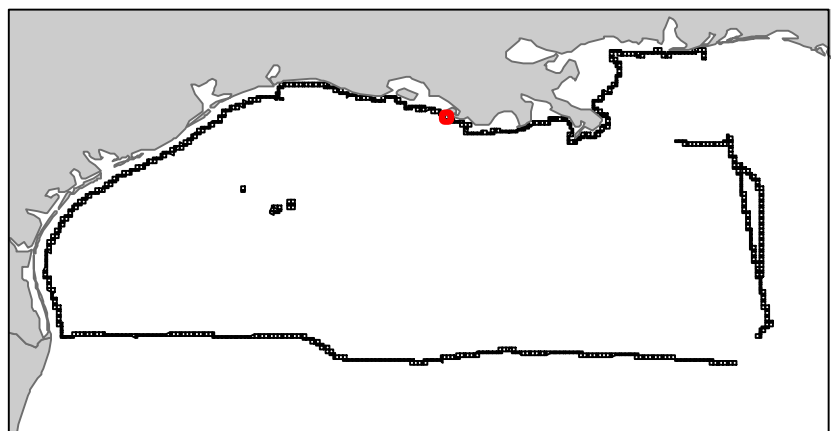
Ship Shoal Area

LA5

Block 2



- Split Block
- Deferred Portion
- Portion Landward of the SLA
- Portion that is Non-US Jurisdiction
- Available Portion of Block
- Portion Under Moratorium
- Active Lease (Not-available)




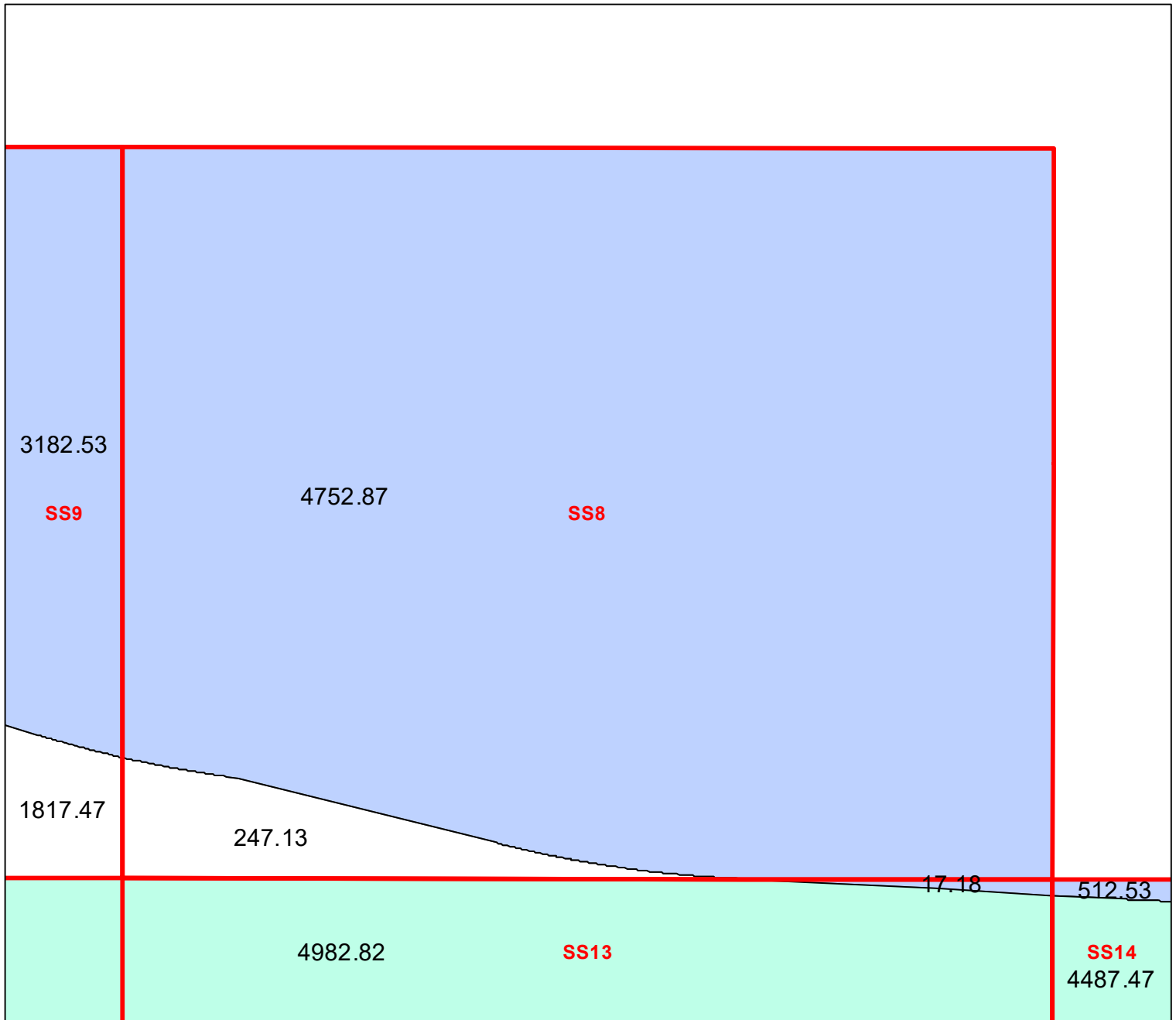
Block portion numbers are in acres

SS2

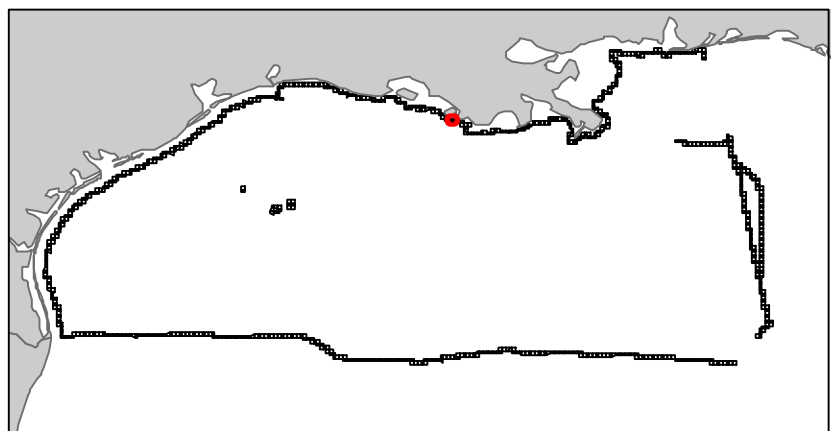
Ship Shoal Area

LA5

Block 8



- Split Block
- Deferred Portion
- Portion Landward of the SLA
- Portion that is Non-US Jurisdiction
- Available Portion of Block
- Portion Under Moratorium
- Active Lease (Not-available)




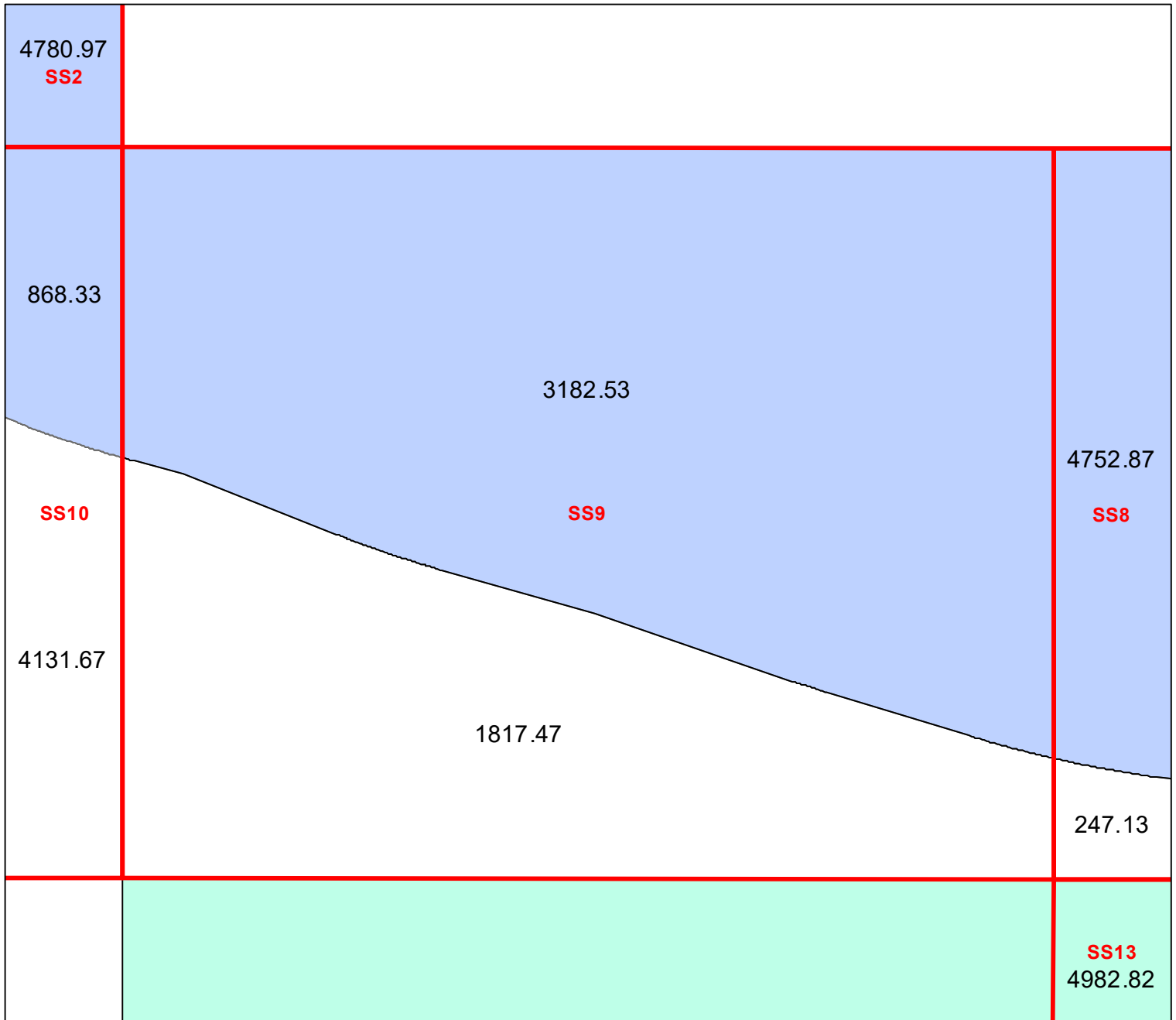
Block portion numbers are in acres

SS8

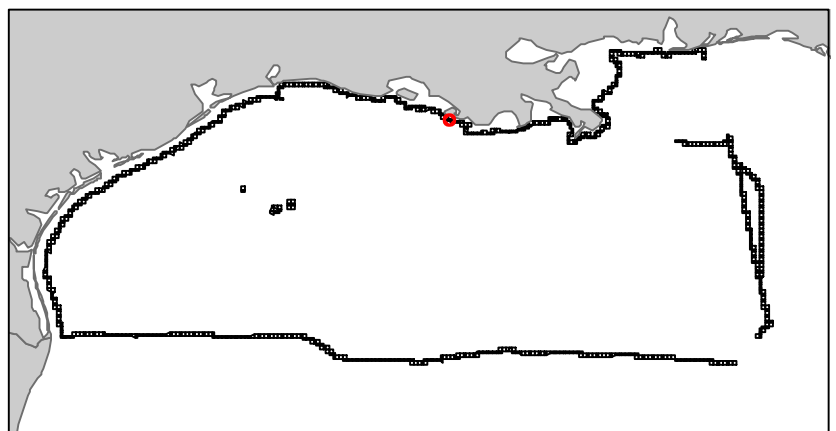
Ship Shoal Area

LA5

Block 9



- Split Block
- Deferred Portion
- Portion Landward of the SLA
- Portion that is Non-US Jurisdiction
- Available Portion of Block
- Portion Under Moratorium
- Active Lease (Not-available)




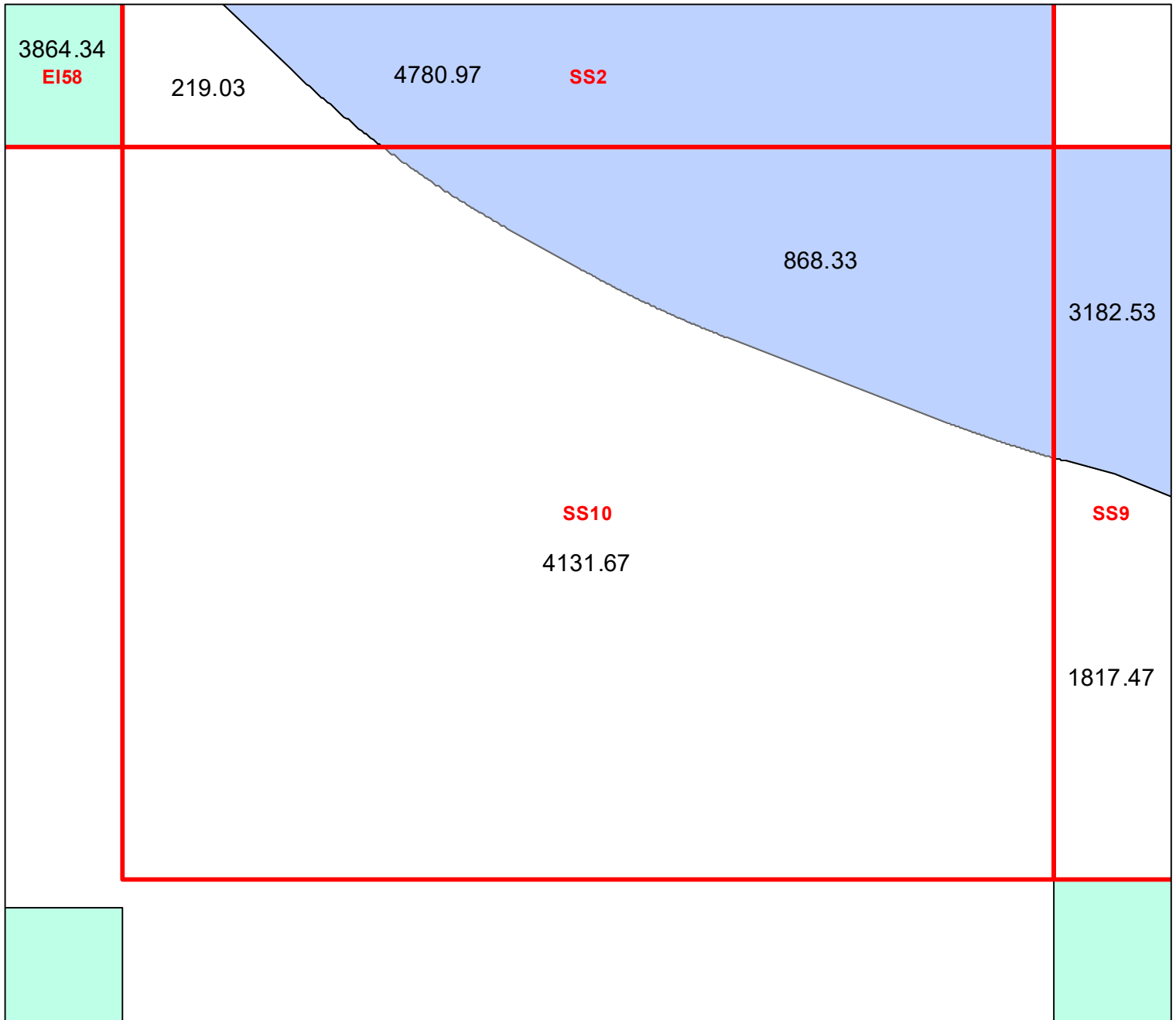
Block portion numbers are in acres

SS9

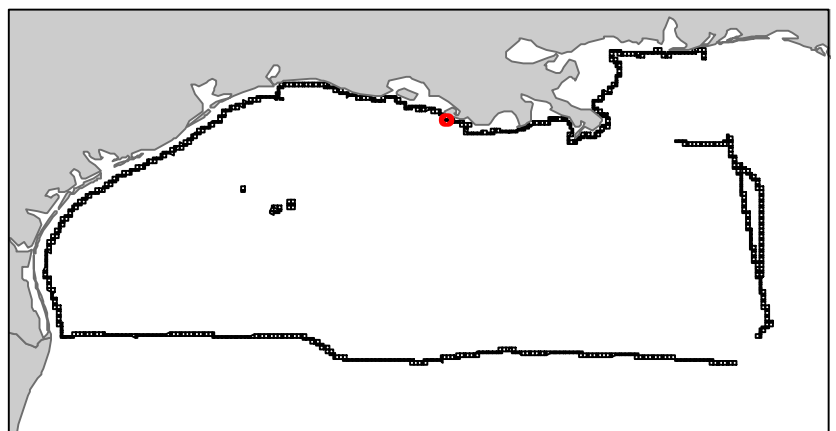
Ship Shoal Area

LA5

Block 10



-  Split Block
-  Deferred Portion
-  Portion Landward of the SLA
-  Portion that is Non-US Jurisdiction
-  Available Portion of Block
-  Portion Under Moratorium
-  Active Lease (Not-available)




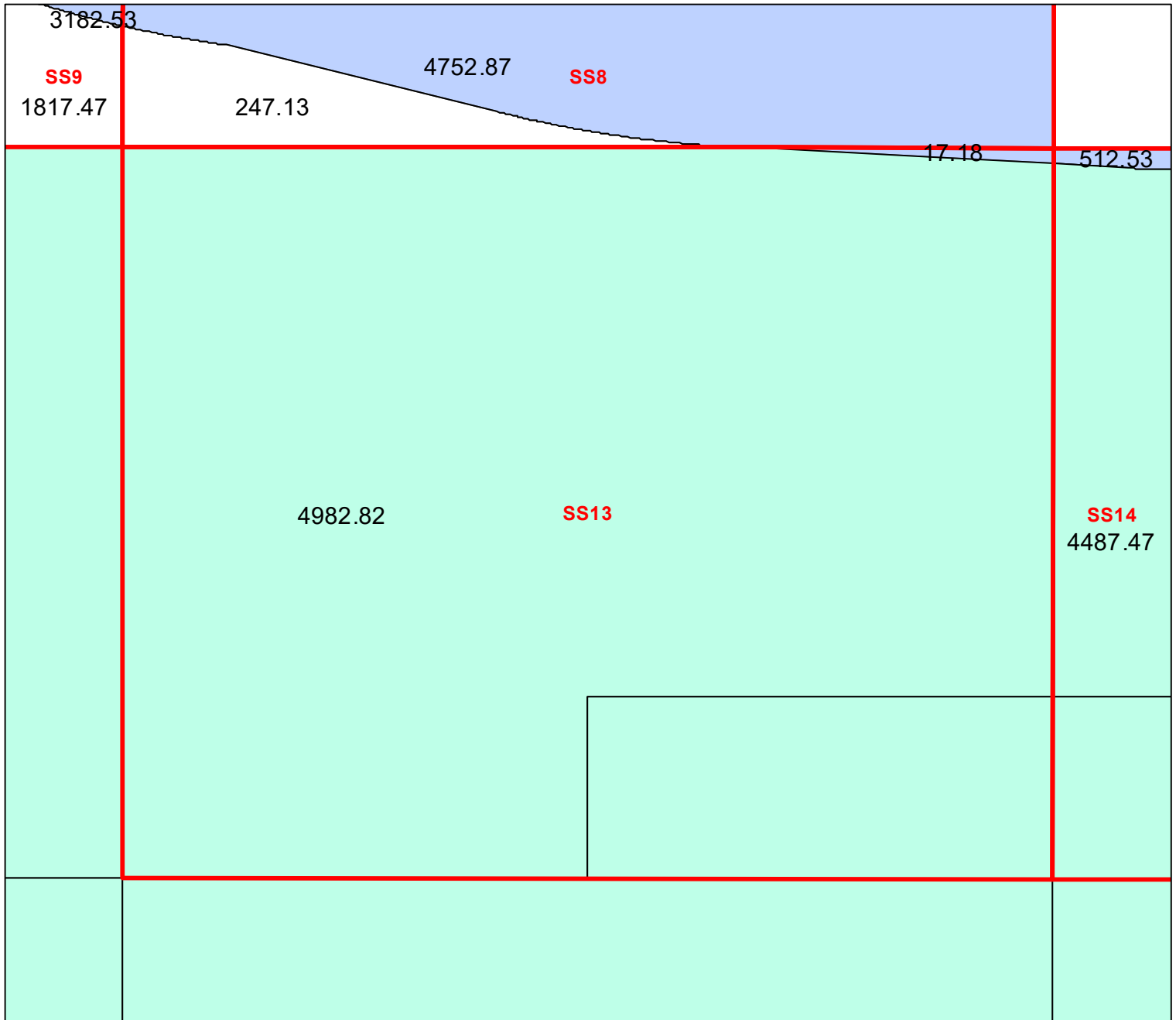
Block portion numbers are in acres

SS10

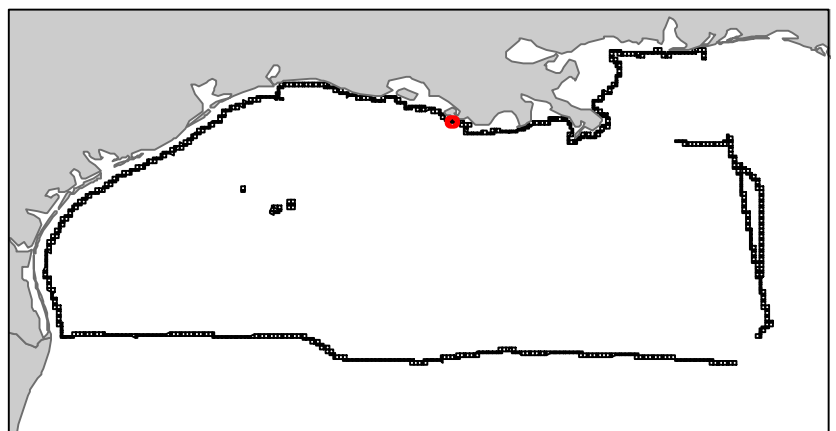
Ship Shoal Area

LA5

Block 13



- Split Block
- Deferred Portion
- Portion Landward of the SLA
- Portion that is Non-US Jurisdiction
- Available Portion of Block
- Portion Under Moratorium
- Active Lease (Not-available)




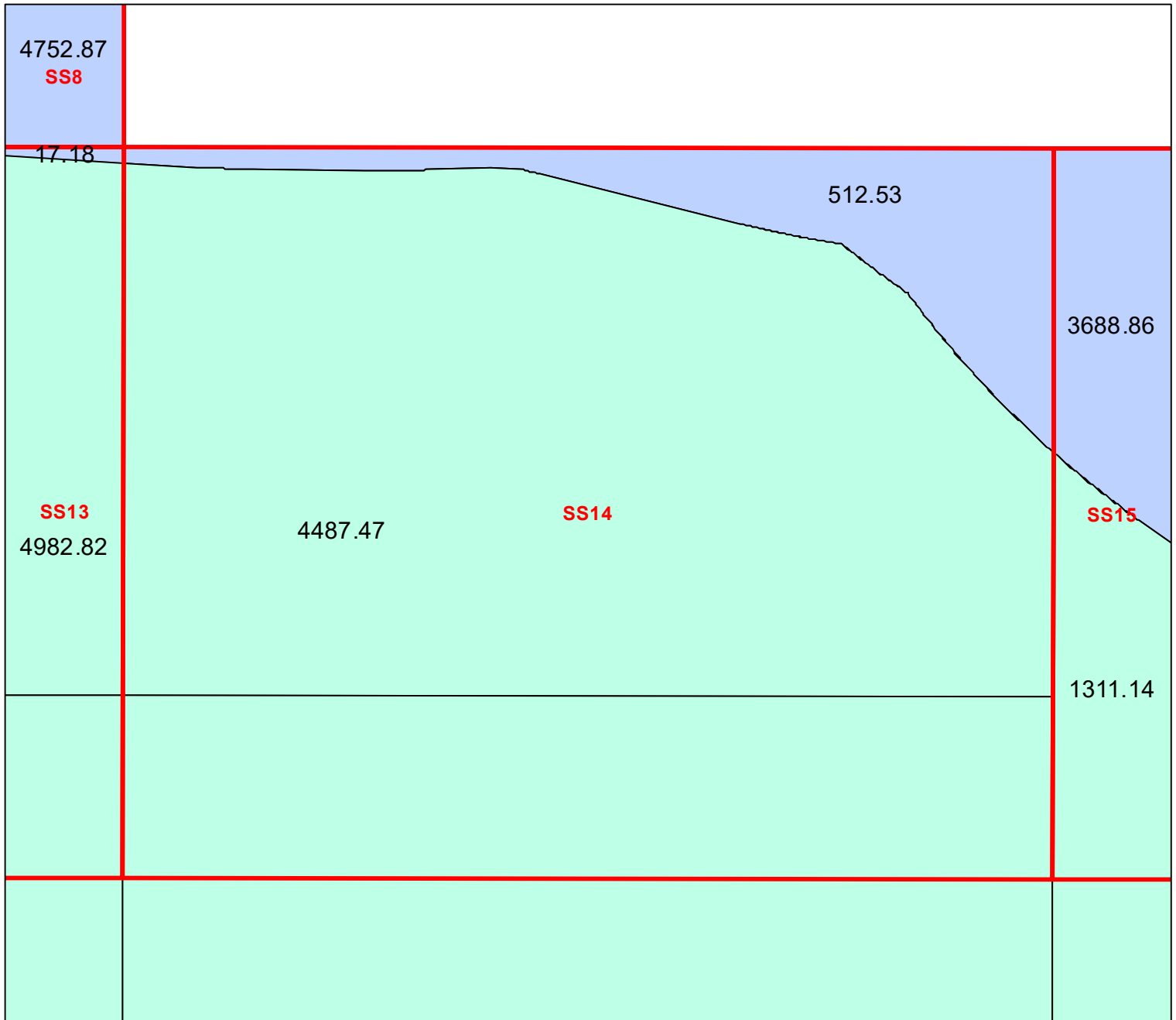
Block portion numbers are in acres

SS13

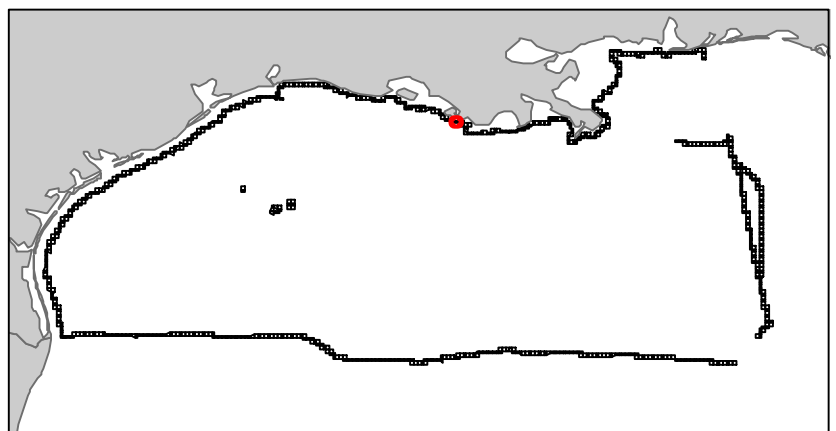
Ship Shoal Area

LA5

Block 14



- Split Block
- Deferred Portion
- Portion Landward of the SLA
- Portion that is Non-US Jurisdiction
- Available Portion of Block
- Portion Under Moratorium
- Active Lease (Not-available)




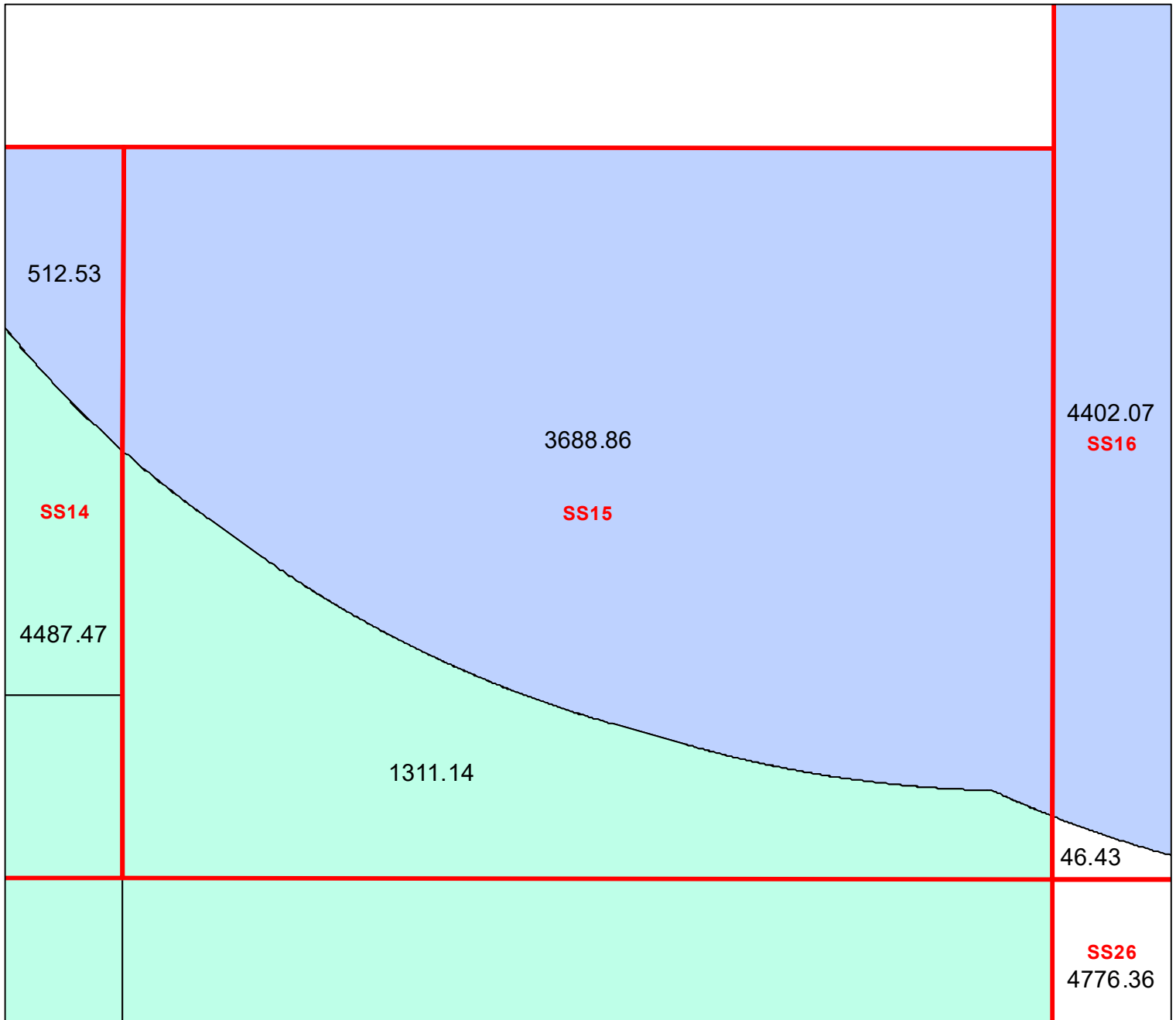
Block portion numbers are in acres

SS14

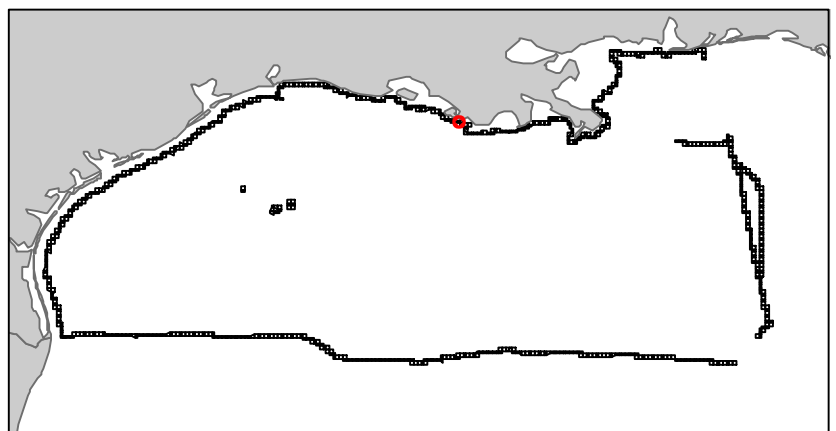
Ship Shoal Area

LA5

Block 15



-  Split Block
-  Deferred Portion
-  Portion Landward of the SLA
-  Portion that is Non-US Jurisdiction
-  Available Portion of Block
-  Portion Under Moratorium
-  Active Lease (Not-available)




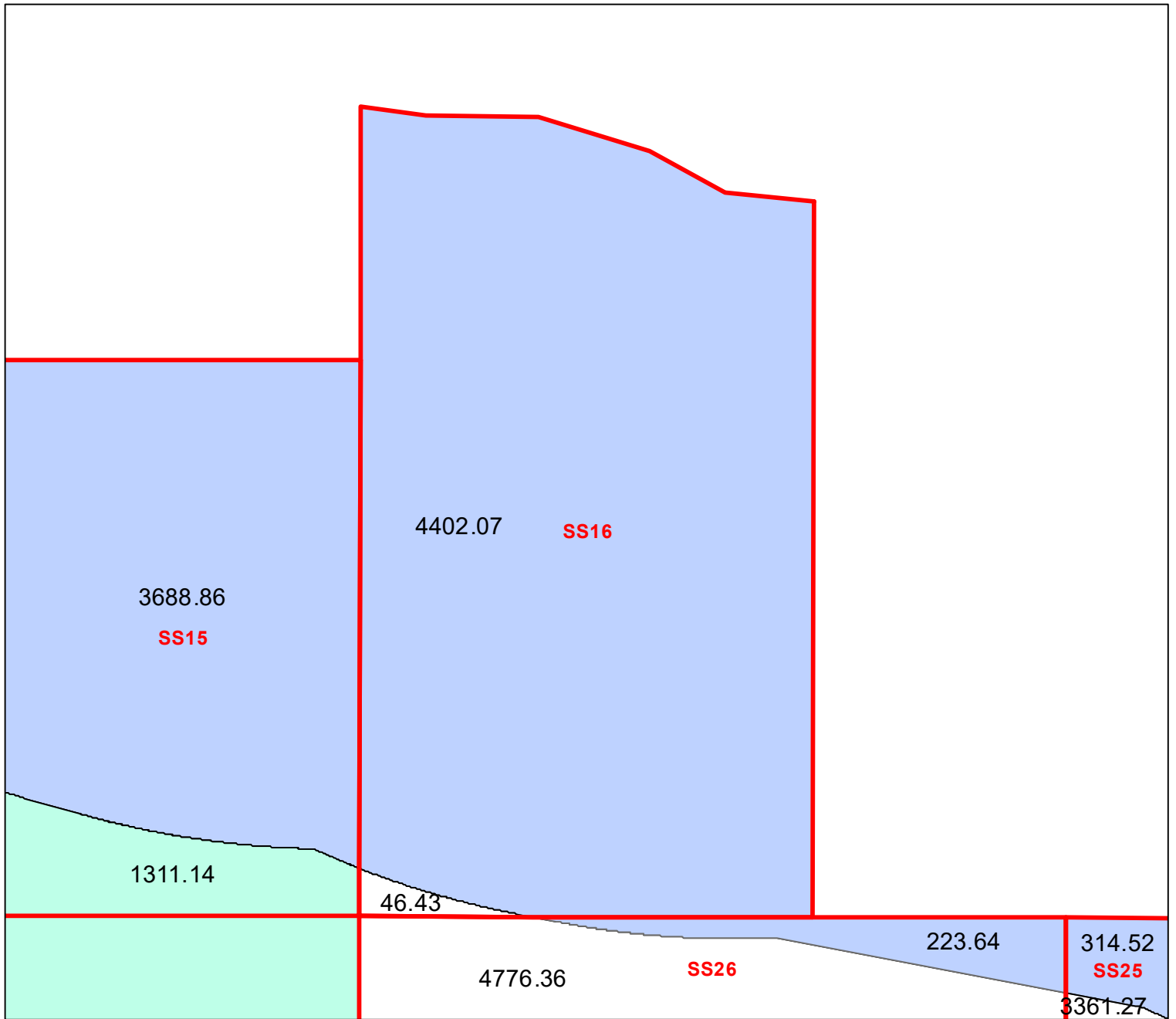
Block portion numbers are in acres

SS15

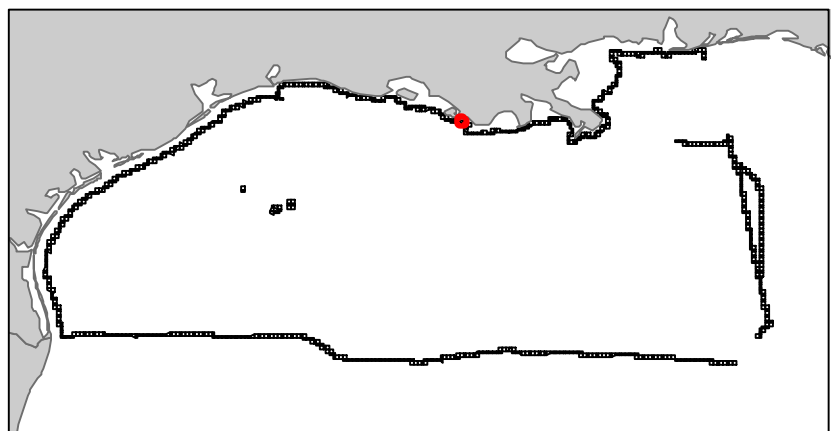
Ship Shoal Area

LA5

Block 16



- Split Block
- Deferred Portion
- Portion Landward of the SLA
- Portion that is Non-US Jurisdiction
- Available Portion of Block
- Portion Under Moratorium
- Active Lease (Not-available)




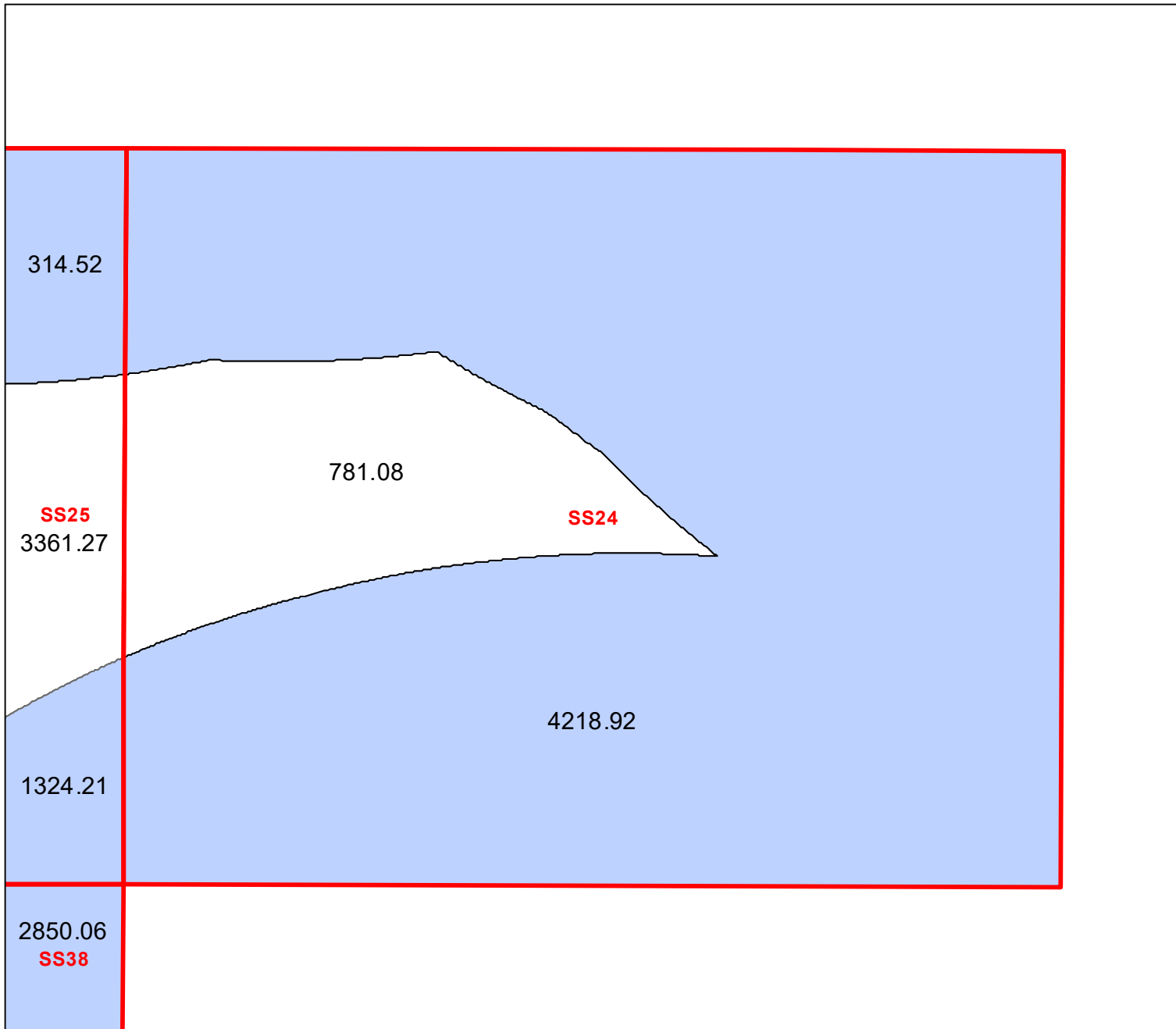
Block portion numbers are in acres



SS16

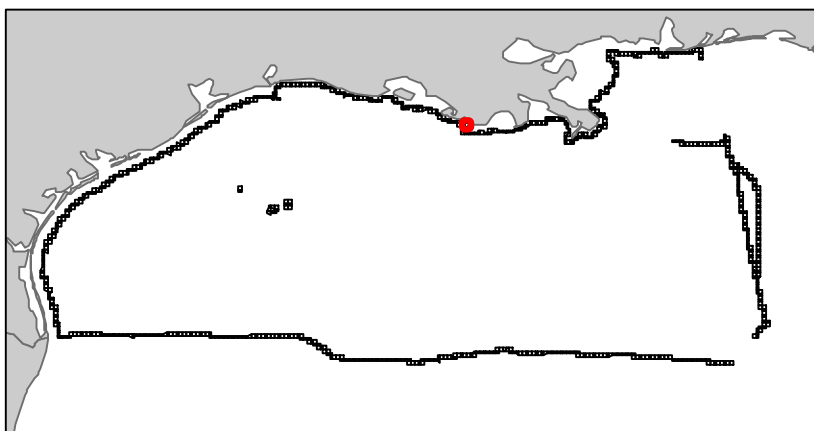
Ship Shoal Area

LA5

Block 24



-  Split Block
-  Deferred Portion
-  Portion Landward of the SLA
-  Portion that is Non-US Jurisdiction
-  Available Portion of Block
-  Portion Under Moratorium
-  Active Lease (Not-available)




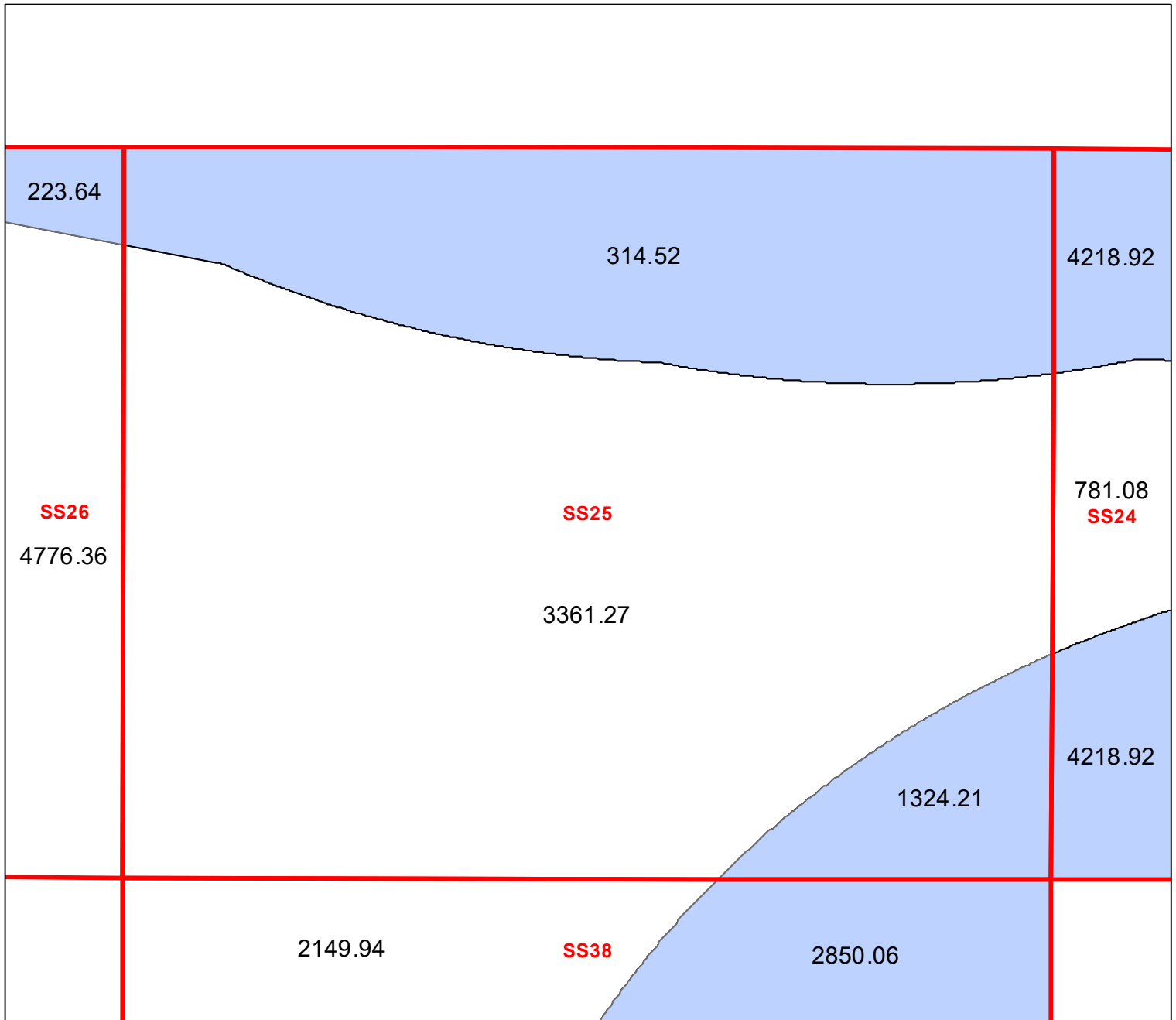
Block portion numbers are in acres

SS24

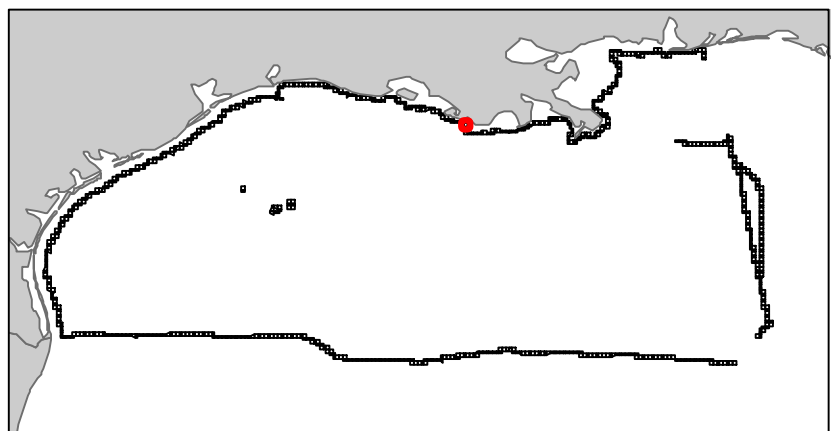
Ship Shoal Area

LA5

Block 25



- Split Block
- Deferred Portion
- Portion Landward of the SLA
- Portion that is Non-US Jurisdiction
- Available Portion of Block
- Portion Under Moratorium
- Active Lease (Not-available)




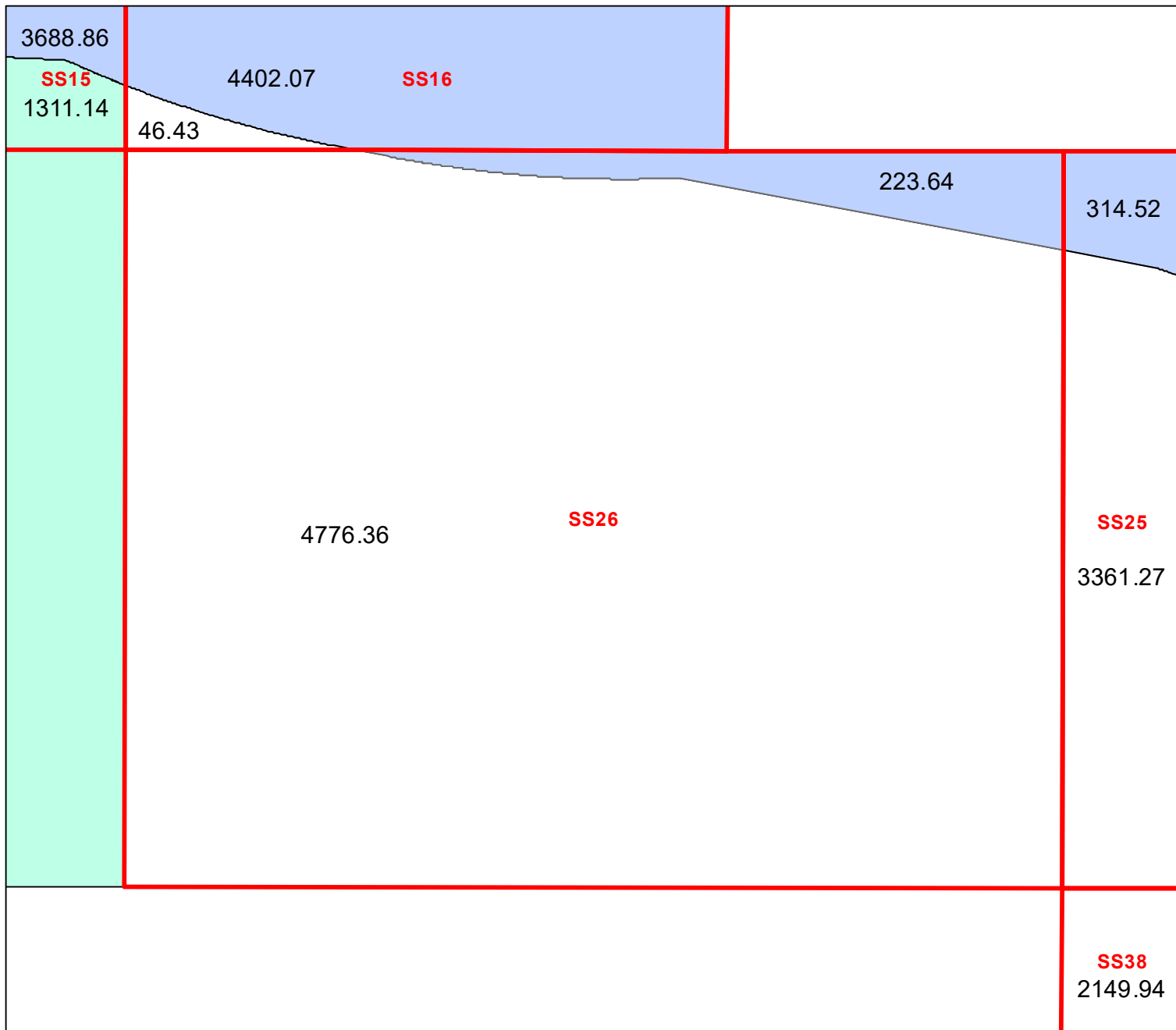

Block portion numbers are in acres

SS25

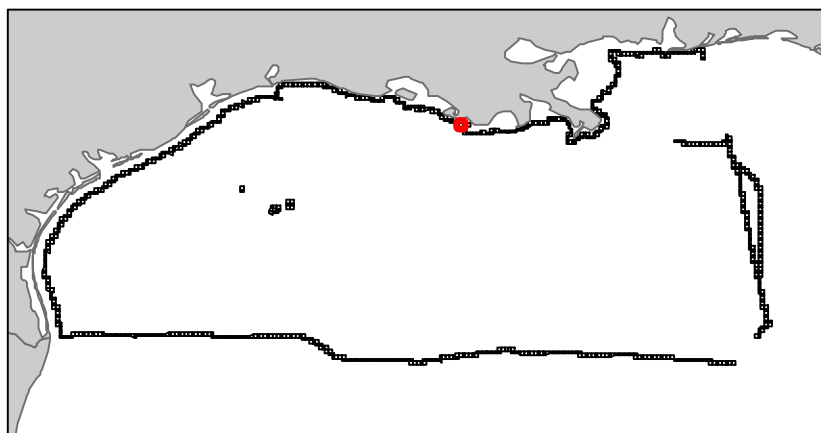
Ship Shoal Area

LA5

Block 26



- Split Block
- Deferred Portion
- Portion Landward of the SLA
- Portion that is Non-US Jurisdiction
- Available Portion of Block
- Portion Under Moratorium
- Active Lease (Not-available)




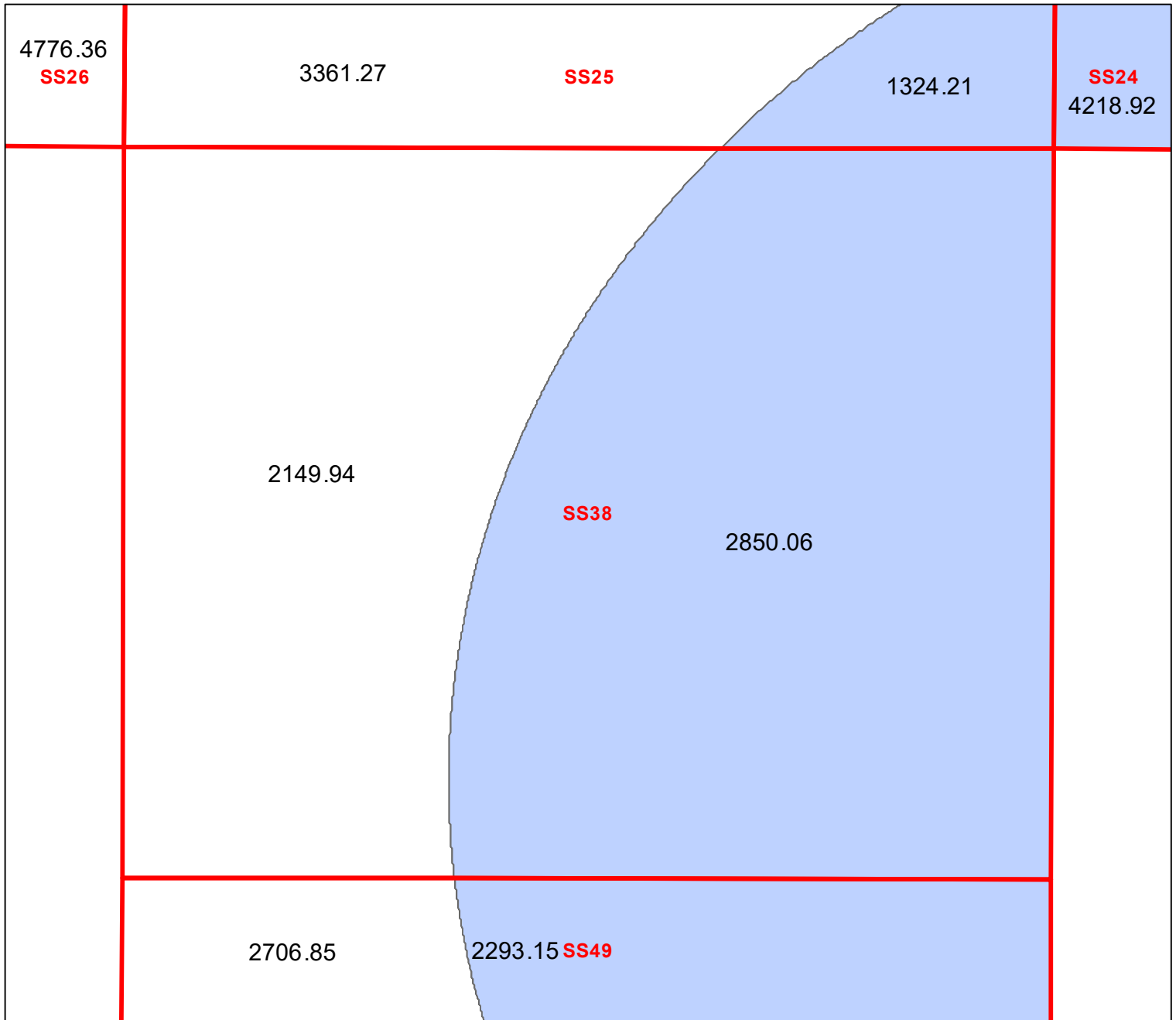
Block portion numbers are in acres

SS26

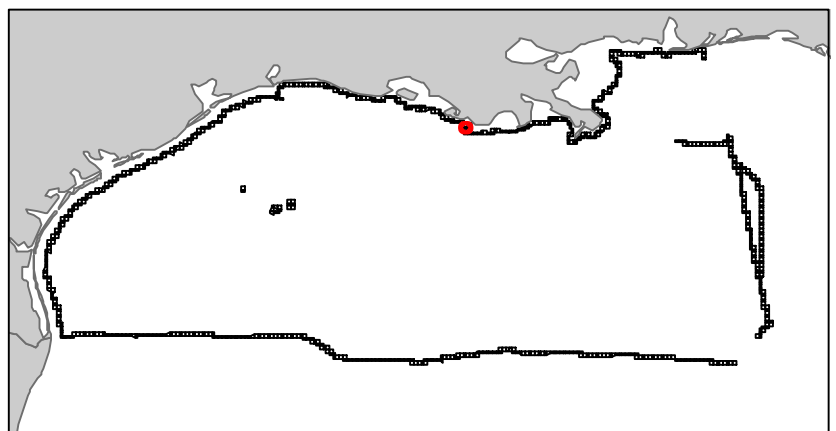
Ship Shoal Area

LA5

Block 38



- Split Block
- Deferred Portion
- Portion Landward of the SLA
- Portion that is Non-US Jurisdiction
- Available Portion of Block
- Portion Under Moratorium
- Active Lease (Not-available)




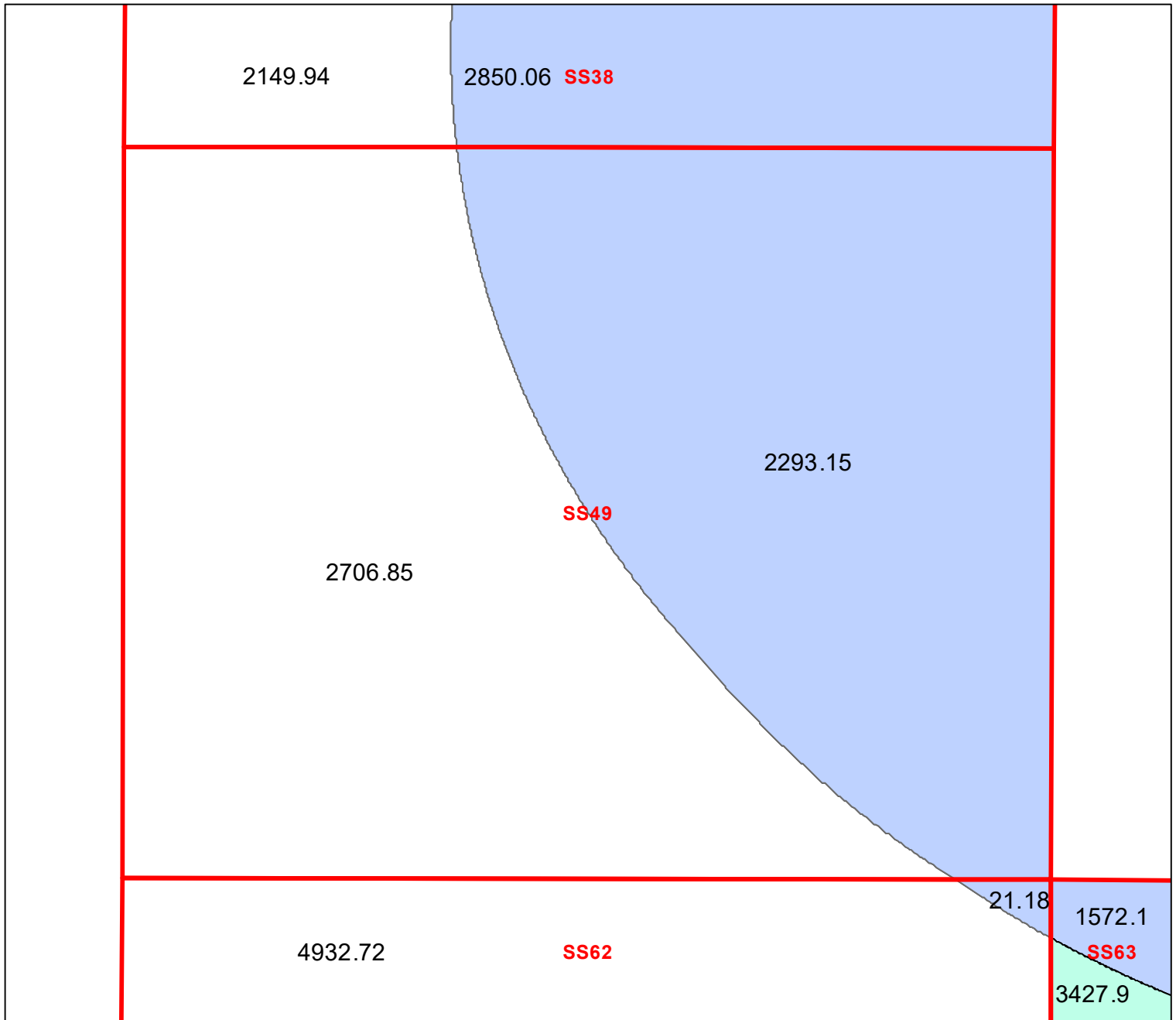
Block portion numbers are in acres

SS38

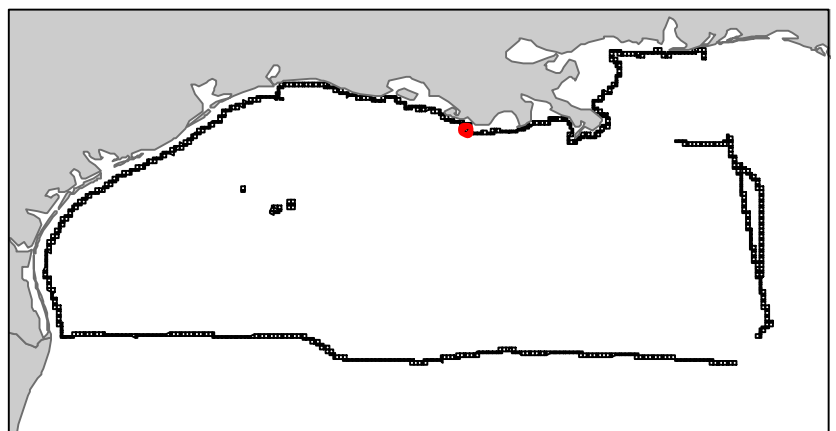
Ship Shoal Area

LA5

Block 49



-  Split Block
-  Deferred Portion
-  Portion Landward of the SLA
-  Portion that is Non-US Jurisdiction
-  Available Portion of Block
-  Portion Under Moratorium
-  Active Lease (Not-available)




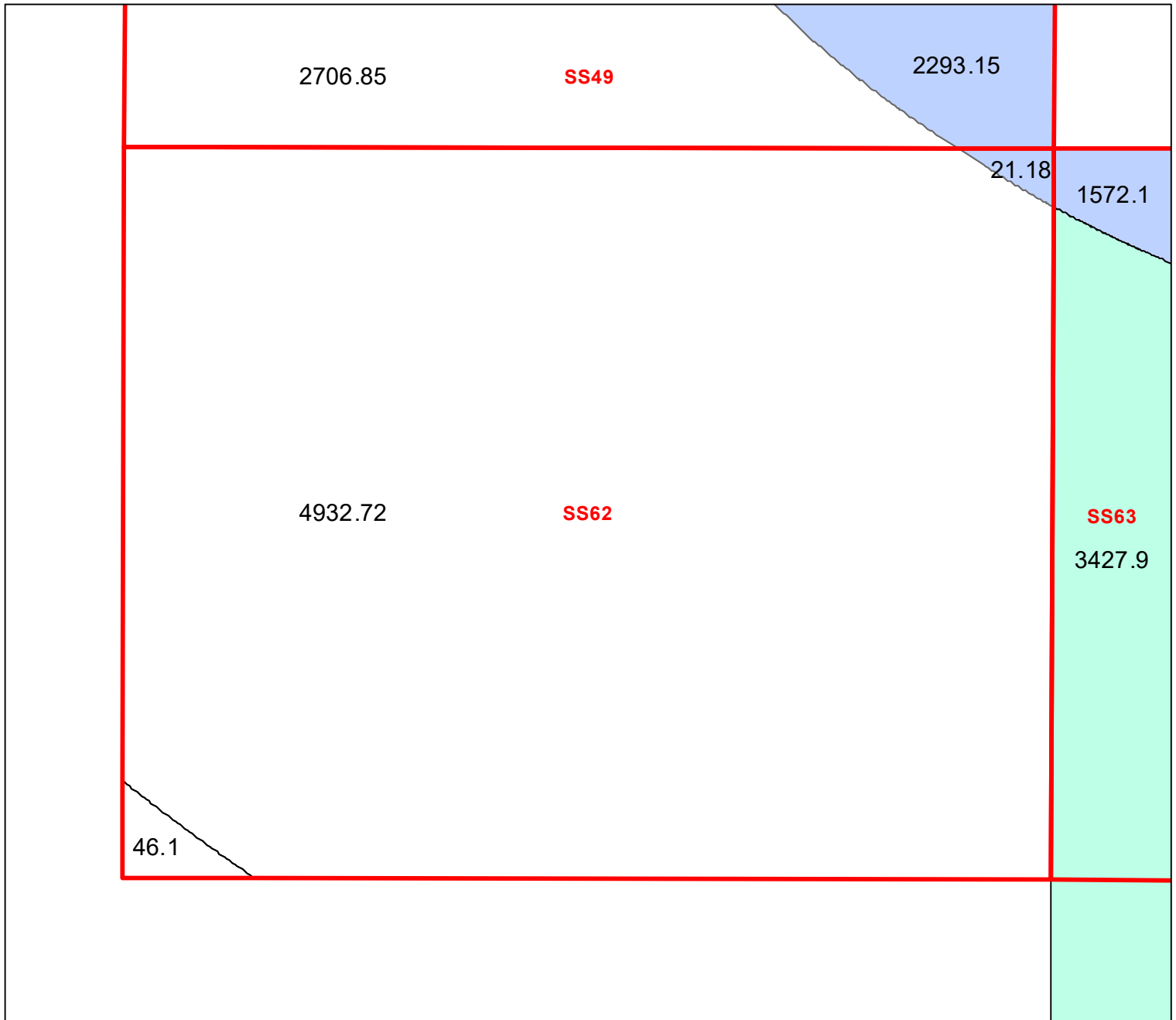
Block portion numbers are in acres


SS49

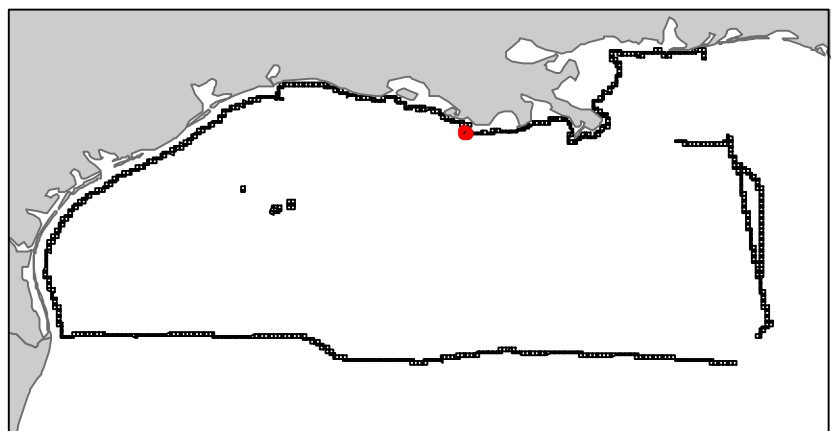
Ship Shoal Area

LA5

Block 62



-  Split Block
-  Deferred Portion
-  Portion Landward of the SLA
-  Portion that is Non-US Jurisdiction
-  Available Portion of Block
-  Portion Under Moratorium
-  Active Lease (Not-available)




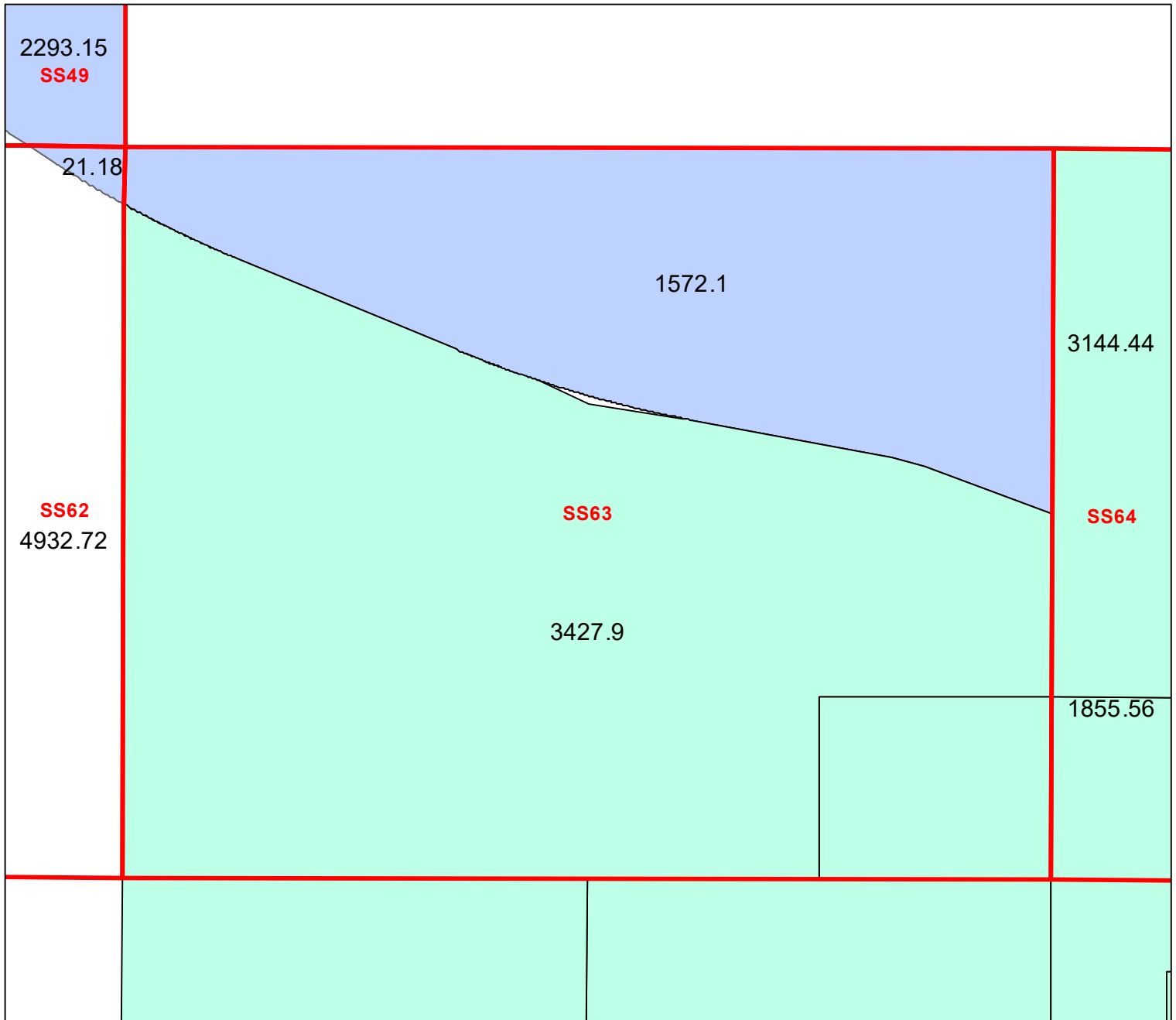
Block portion numbers are in acres

SS62

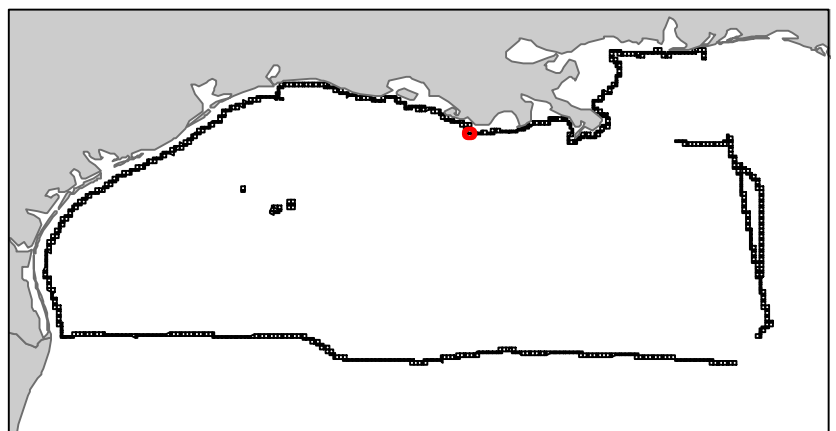
Ship Shoal Area

LA5

Block 63



- Split Block
- Deferred Portion
- Portion Landward of the SLA
- Portion that is Non-US Jurisdiction
- Available Portion of Block
- Portion Under Moratorium
- Active Lease (Not-available)




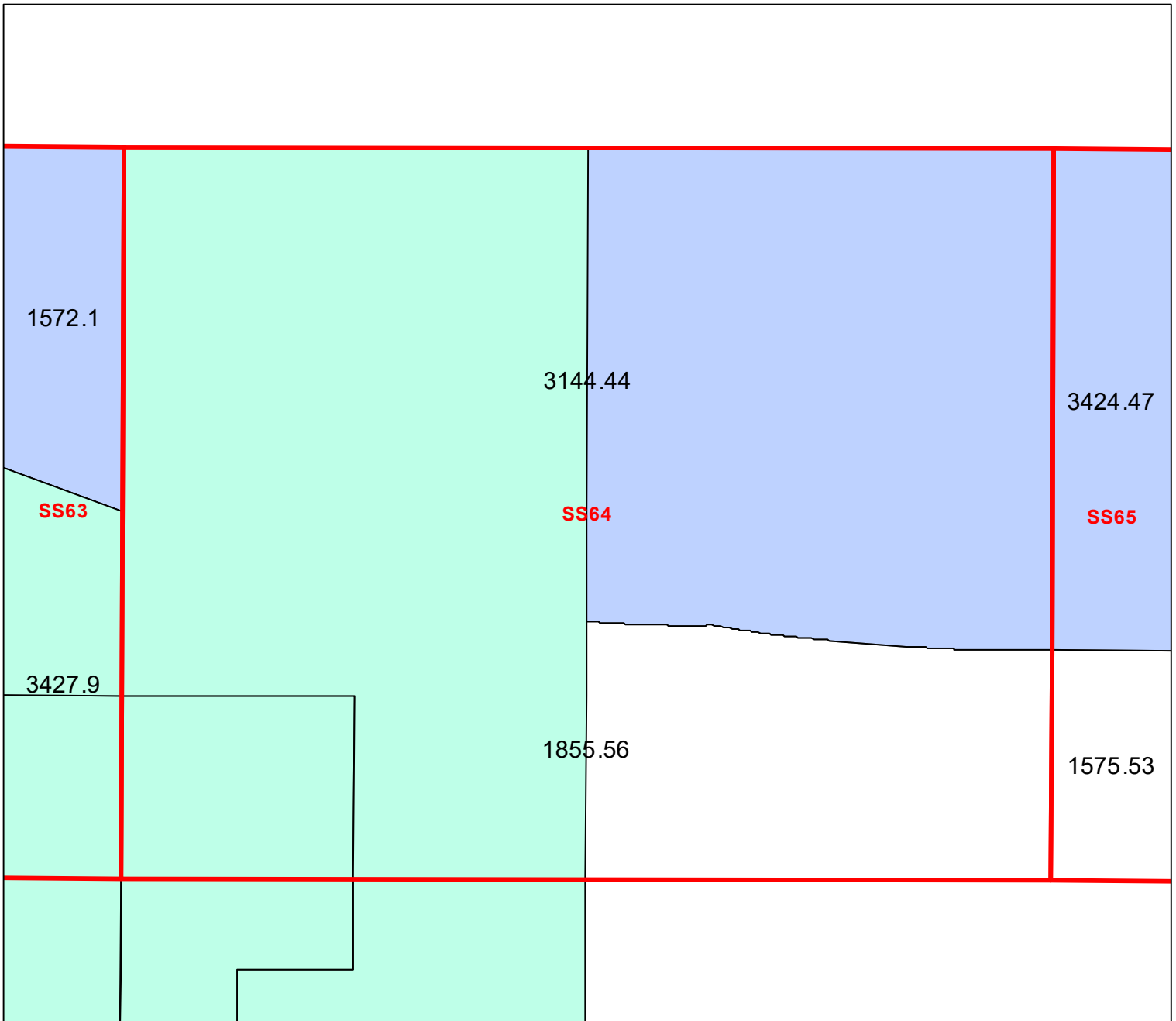
Block portion numbers are in acres

SS63

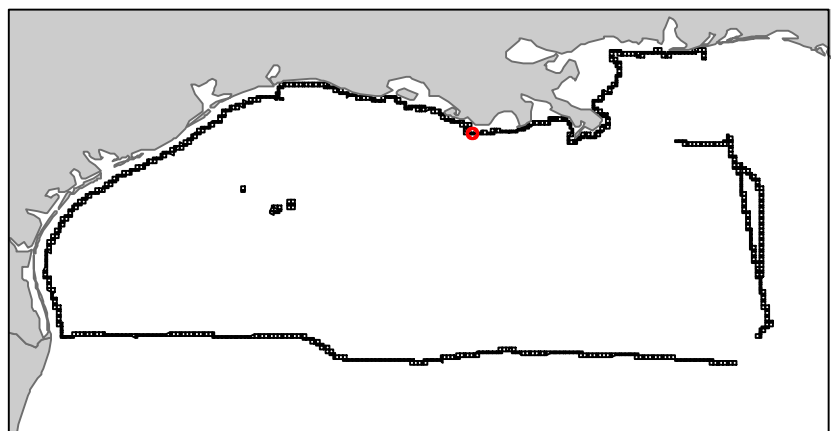
Ship Shoal Area

LA5

Block 64



-  Split Block
-  Deferred Portion
-  Portion Landward of the SLA
-  Portion that is Non-US Jurisdiction
-  Available Portion of Block
-  Portion Under Moratorium
-  Active Lease (Not-available)




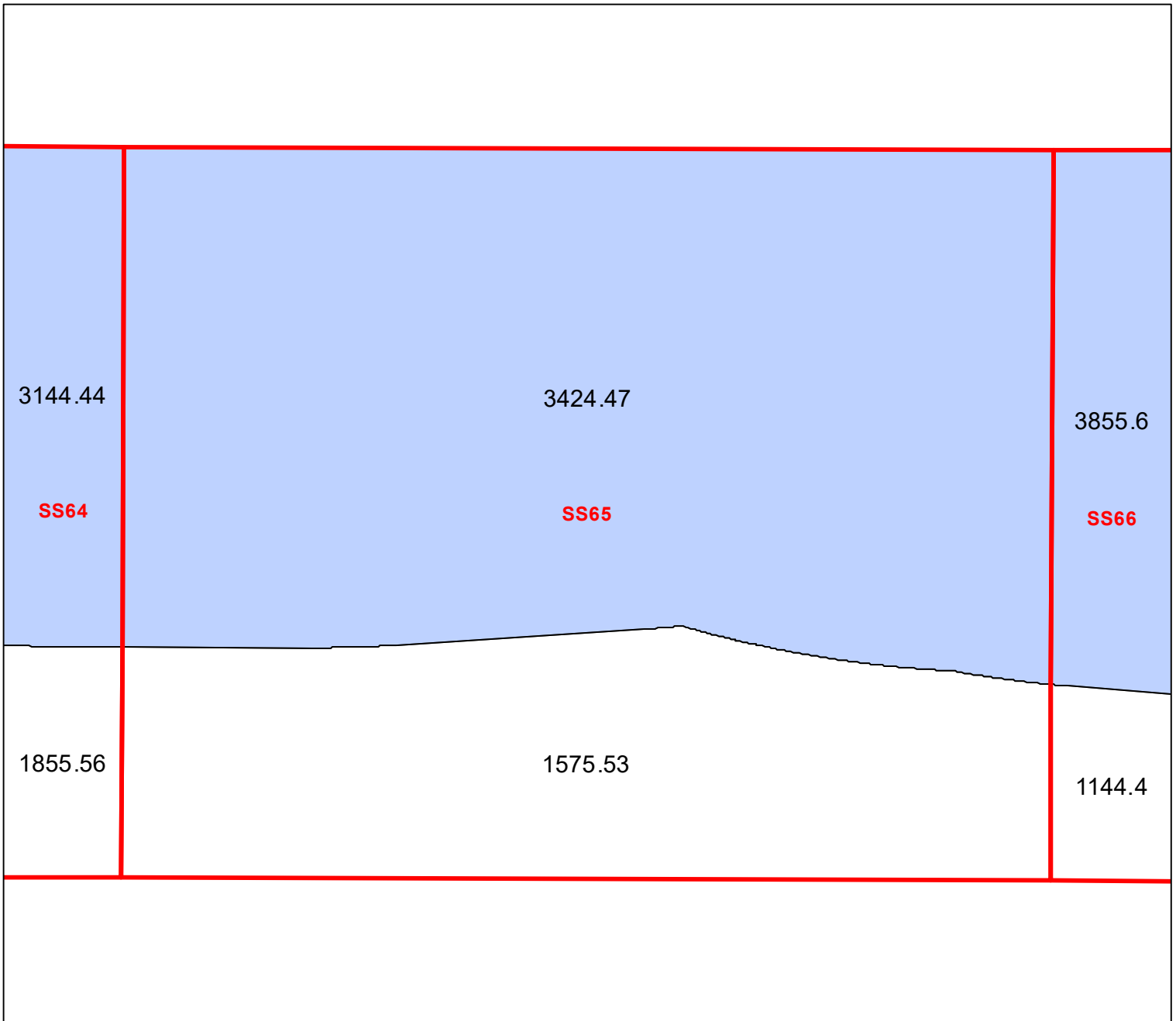
Block portion numbers are in acres

SS64

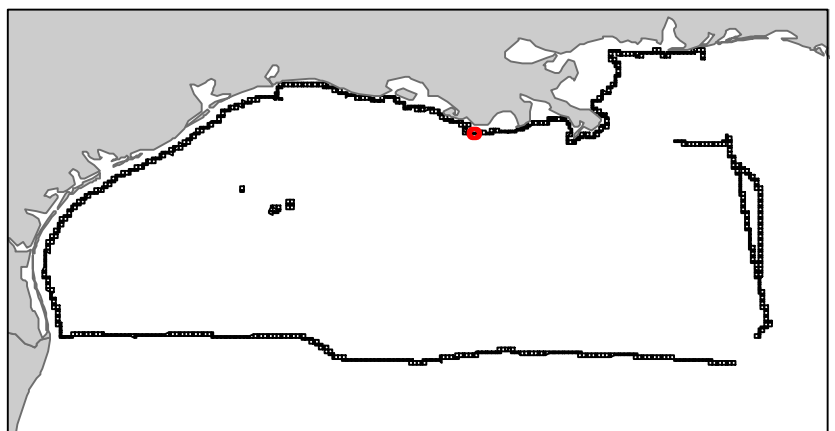
Ship Shoal Area

LA5

Block 65



- Split Block
- Deferred Portion
- Portion Landward of the SLA
- Portion that is Non-US Jurisdiction
- Available Portion of Block
- Portion Under Moratorium
- Active Lease (Not-available)




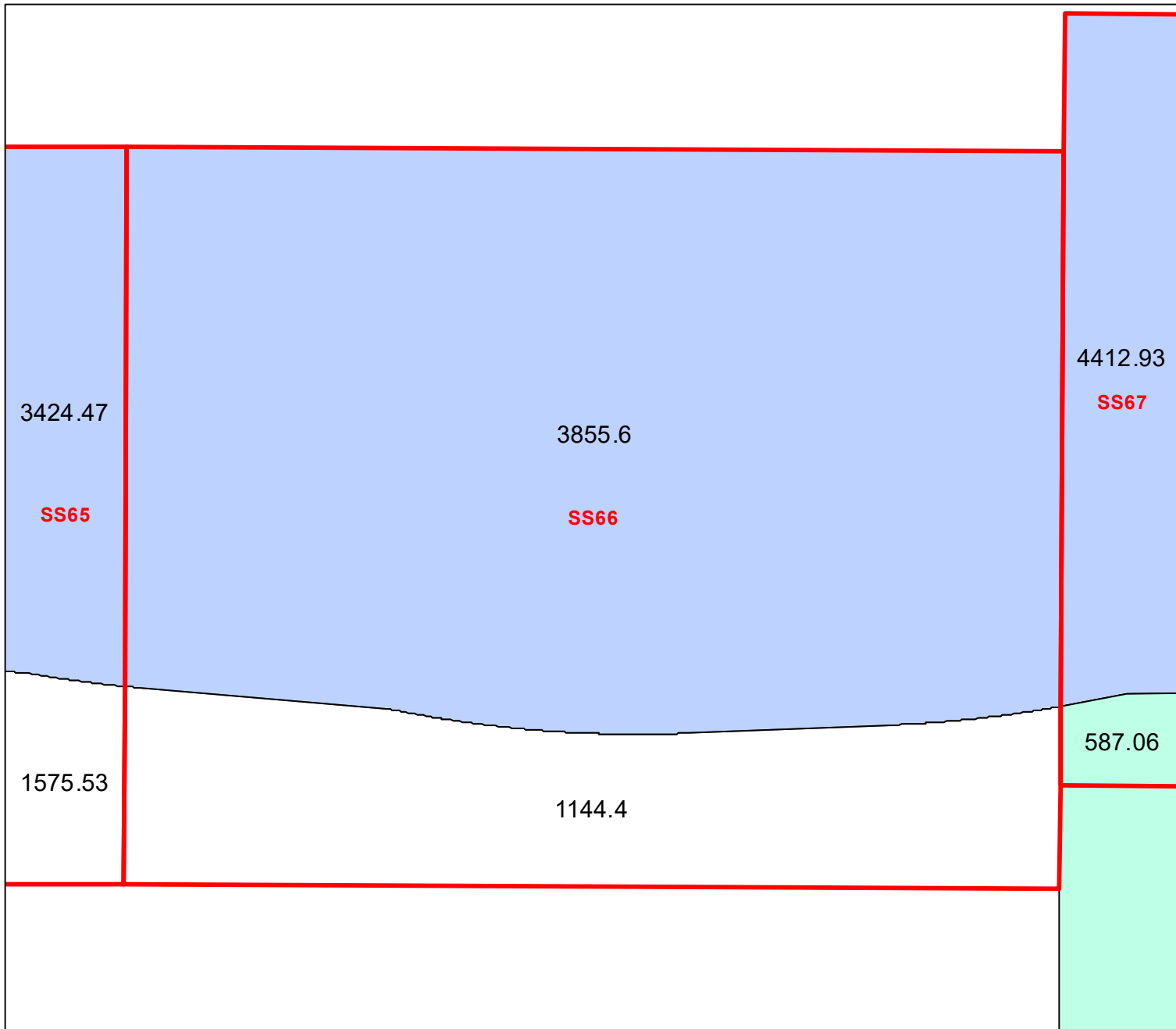
Block portion numbers are in acres

SS65

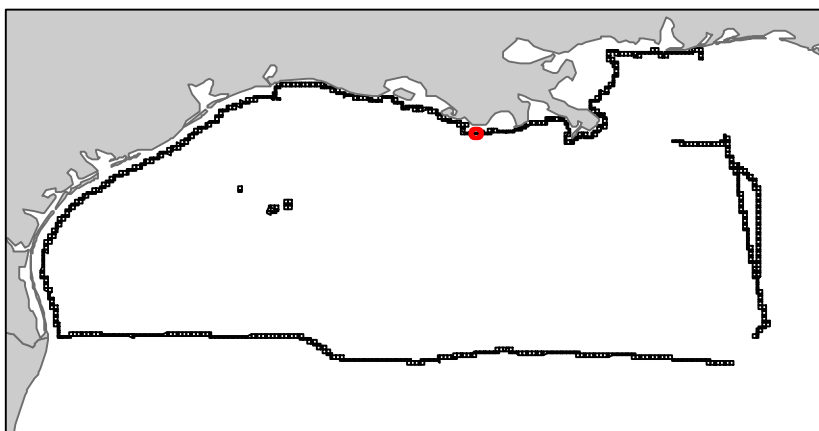
Ship Shoal Area

LA5

Block 66



- Split Block
- Deferred Portion
- Portion Landward of the SLA
- Portion that is Non-US Jurisdiction
- Available Portion of Block
- Portion Under Moratorium
- Active Lease (Not-available)




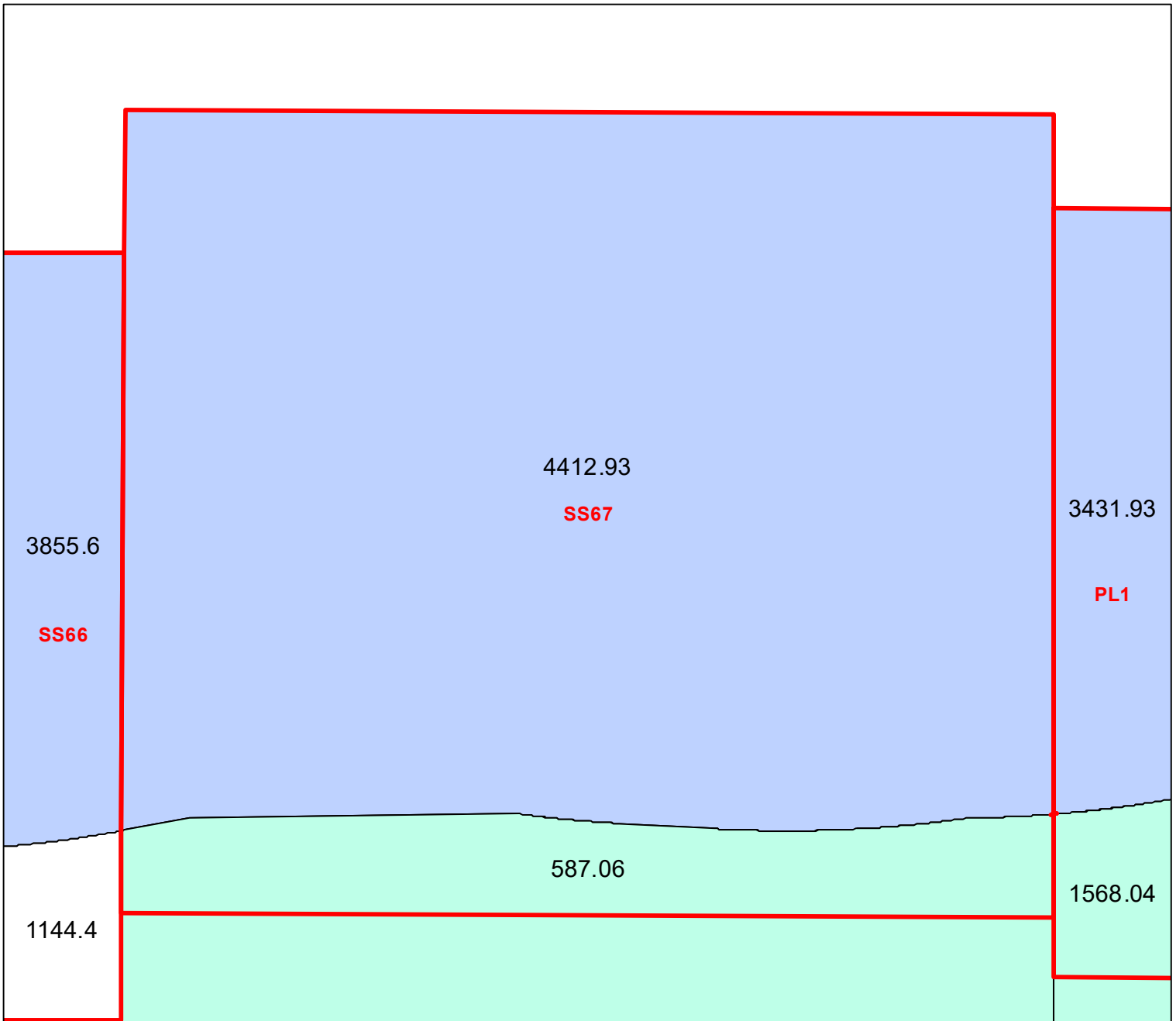
Block portion numbers are in acres

SS66

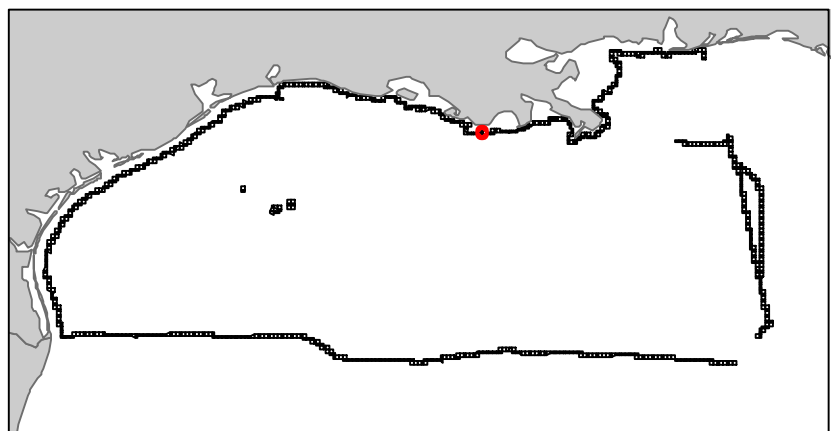
Ship Shoal Area

LA5

Block 67



-  Split Block
-  Deferred Portion
-  Portion Landward of the SLA
-  Portion that is Non-US Jurisdiction
-  Available Portion of Block
-  Portion Under Moratorium
-  Active Lease (Not-available)




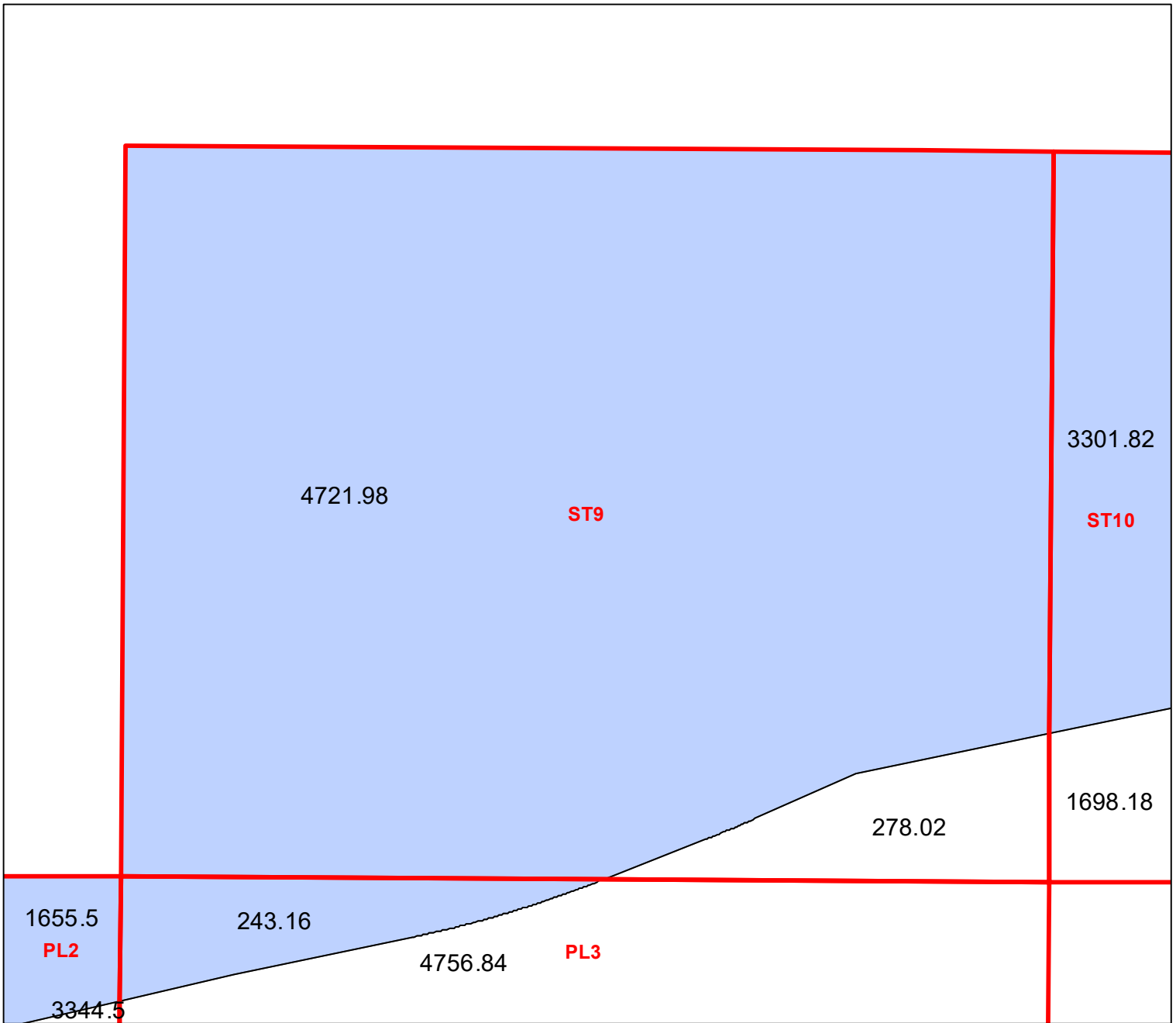
Block portion numbers are in acres




SS67

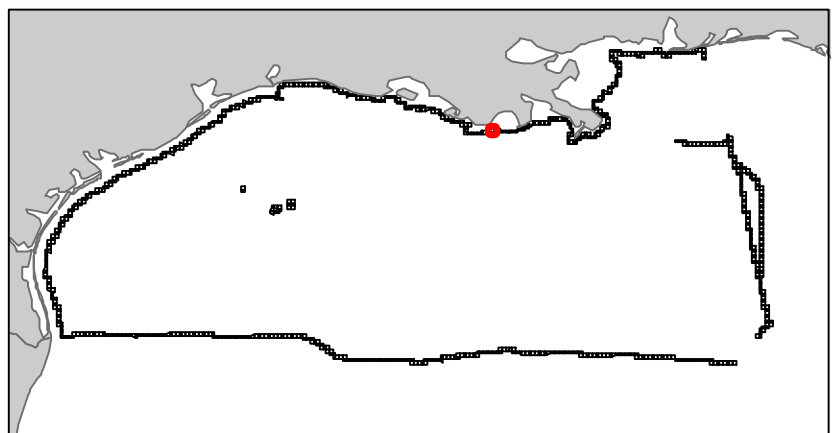
South Timbalier Area

LA6

Block 9



-  Split Block
-  Deferred Portion
-  Portion Landward of the SLA
-  Portion that is Non-US Jurisdiction
-  Available Portion of Block
-  Portion Under Moratorium
-  Active Lease (Not-available)




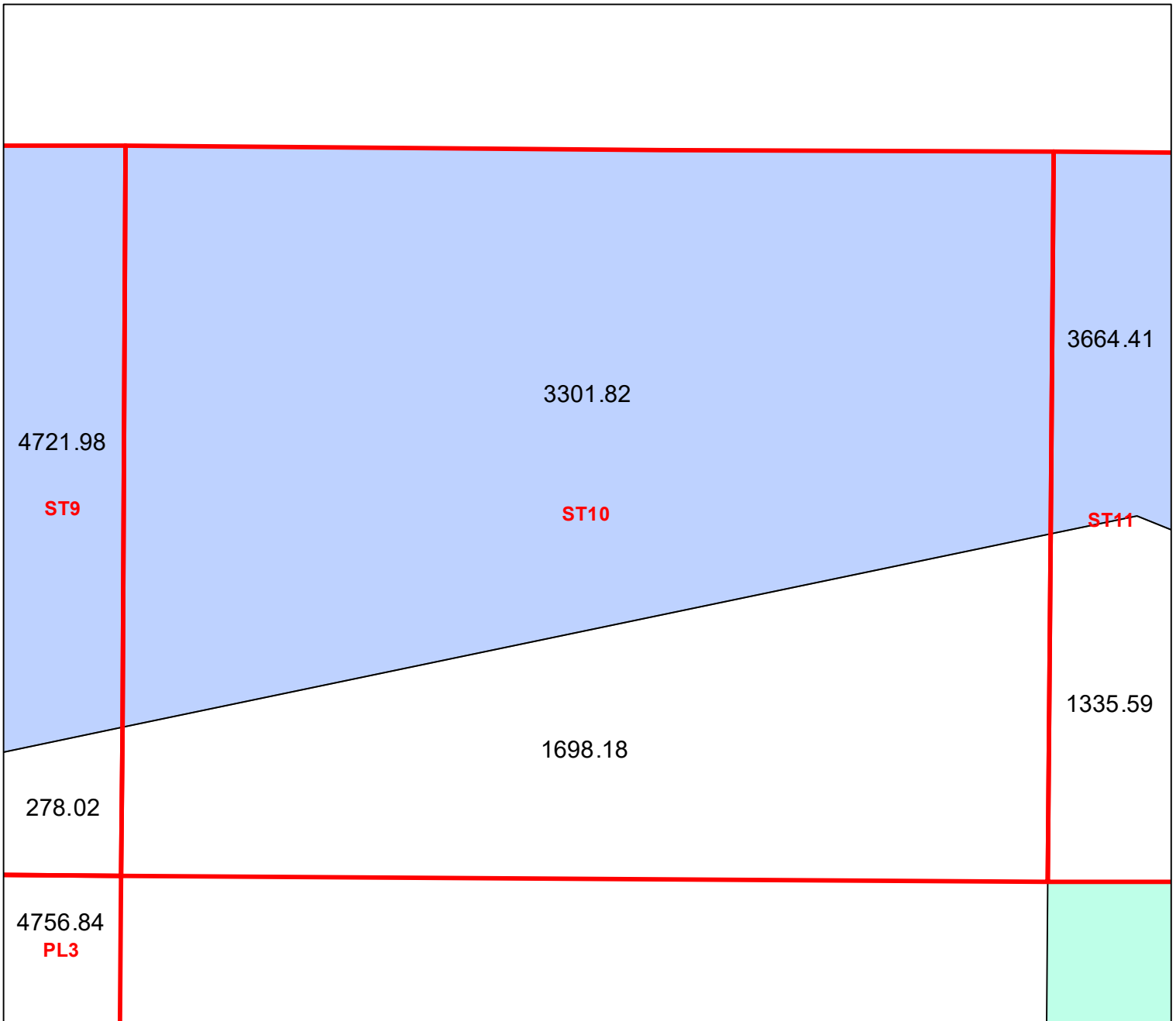
Block portion numbers are in acres




ST9

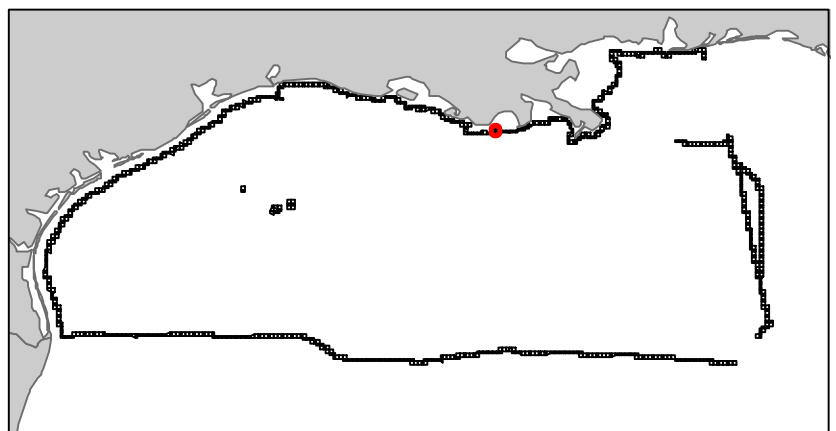
South Timbalier Area

LA6

Block 10



-  Split Block
-  Deferred Portion
-  Portion Landward of the SLA
-  Portion that is Non-US Jurisdiction
-  Available Portion of Block
-  Portion Under Moratorium
-  Active Lease (Not-available)




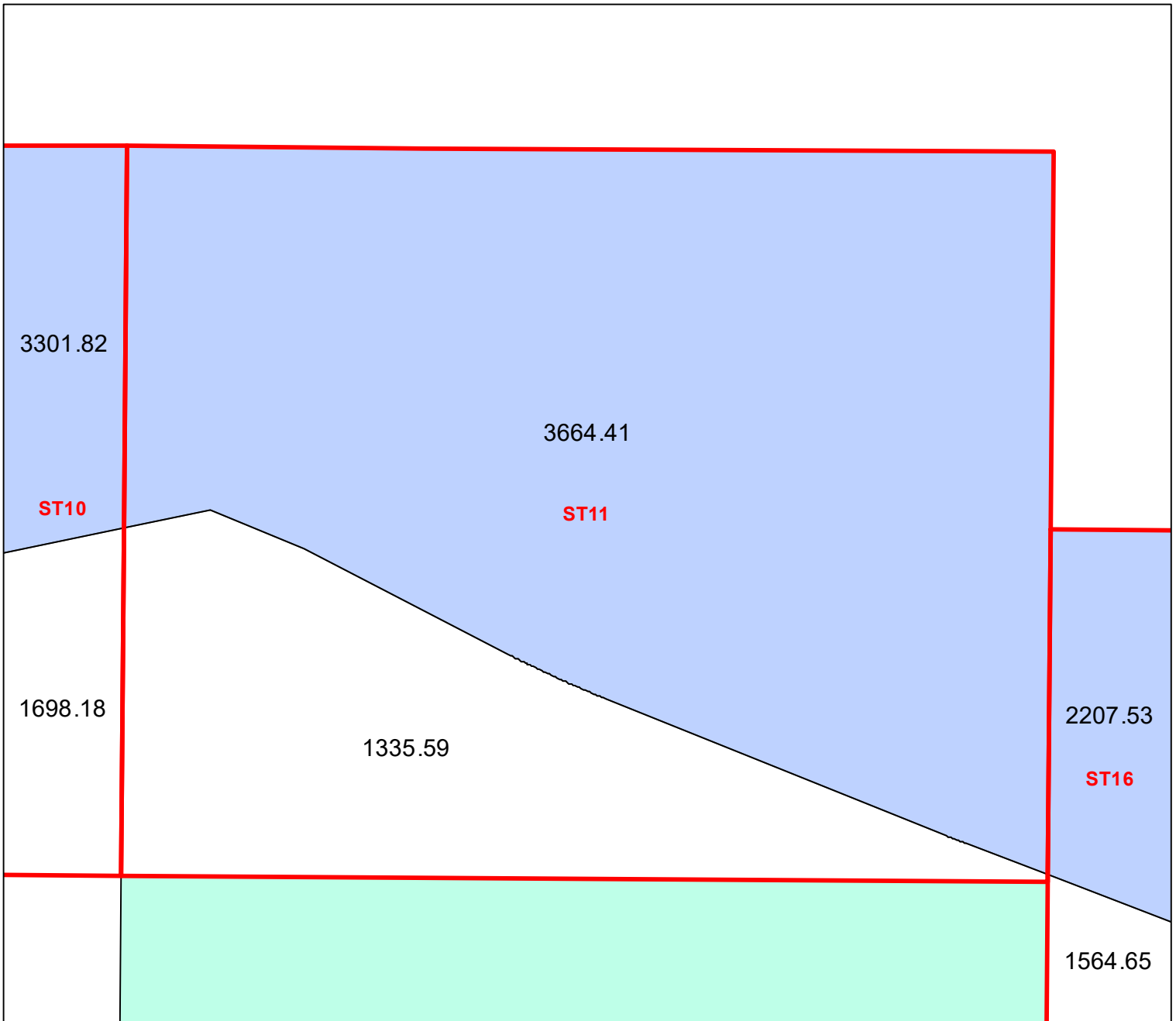
Block portion numbers are in acres

ST10

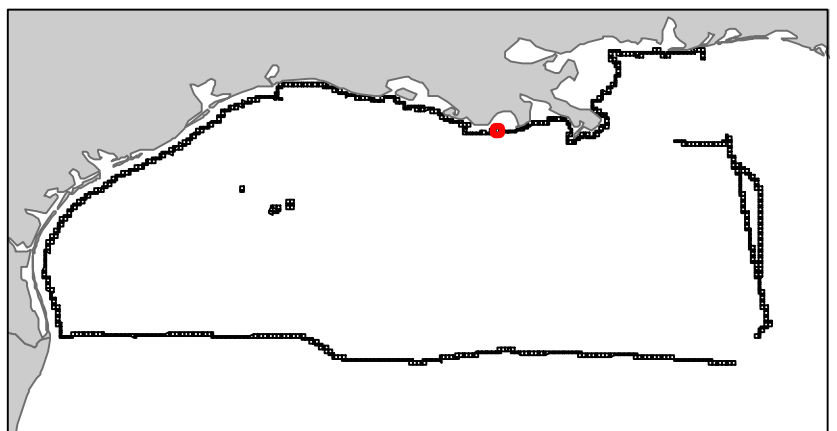
South Timbalier Area

LA6

Block 11



-  Split Block
-  Deferred Portion
-  Portion Landward of the SLA
-  Portion that is Non-US Jurisdiction
-  Available Portion of Block
-  Portion Under Moratorium
-  Active Lease (Not-available)




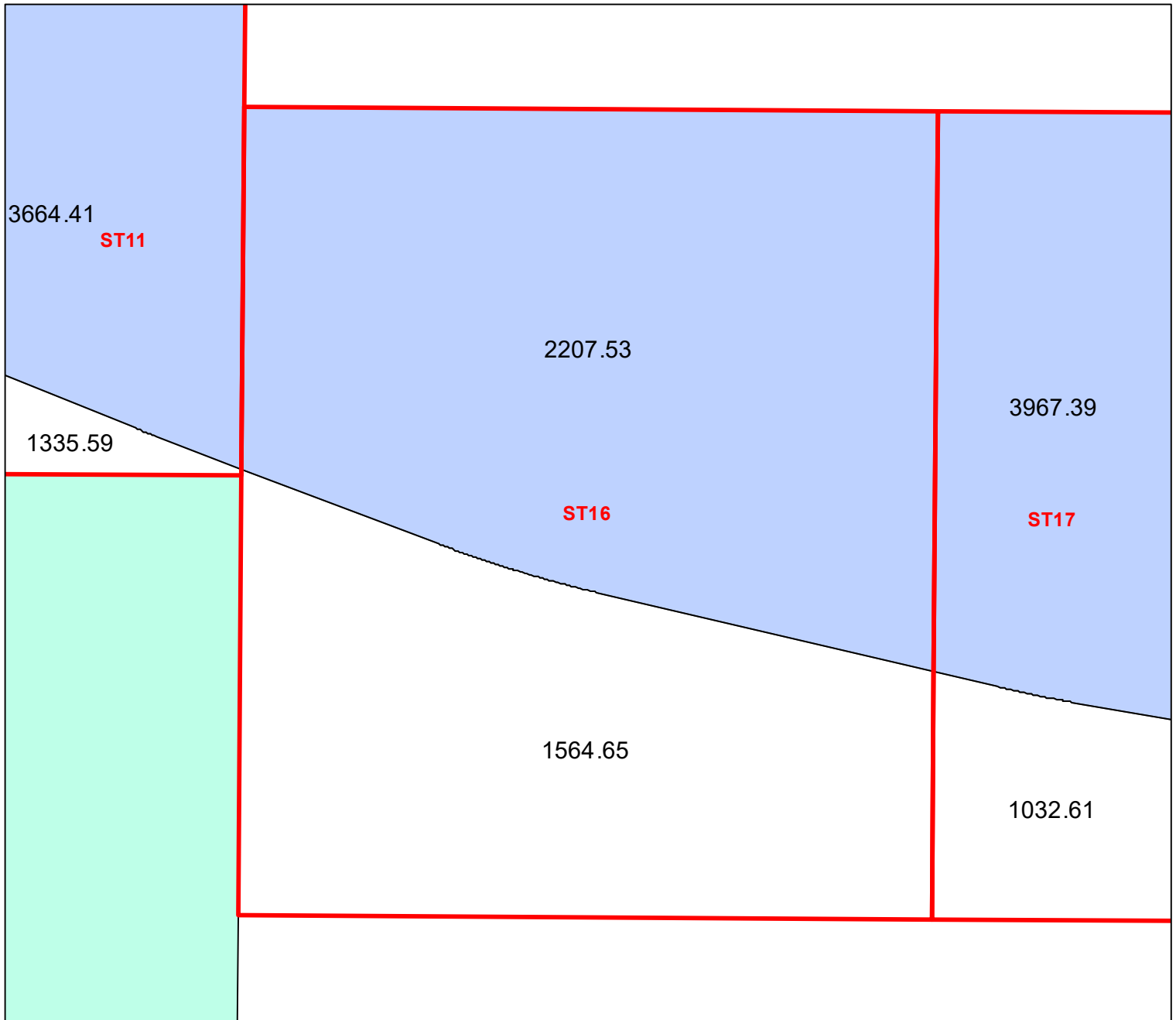
Block portion numbers are in acres

ST11

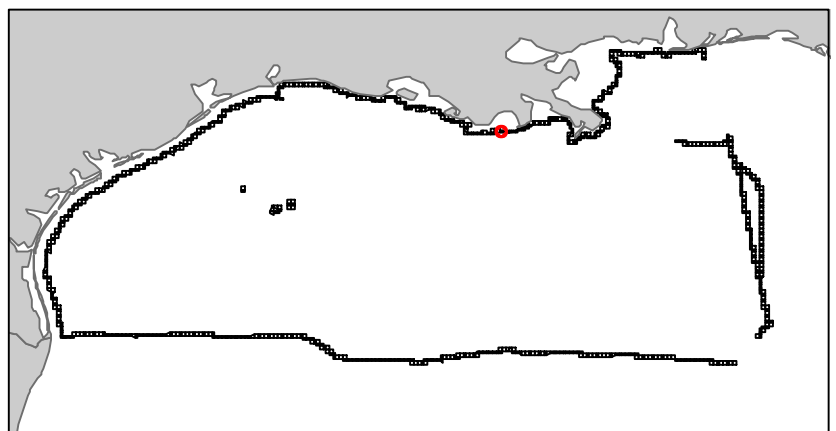
South Timbalier Area

LA6

Block 16



- Split Block
- Deferred Portion
- Portion Landward of the SLA
- Portion that is Non-US Jurisdiction
- Available Portion of Block
- Portion Under Moratorium
- Active Lease (Not-available)




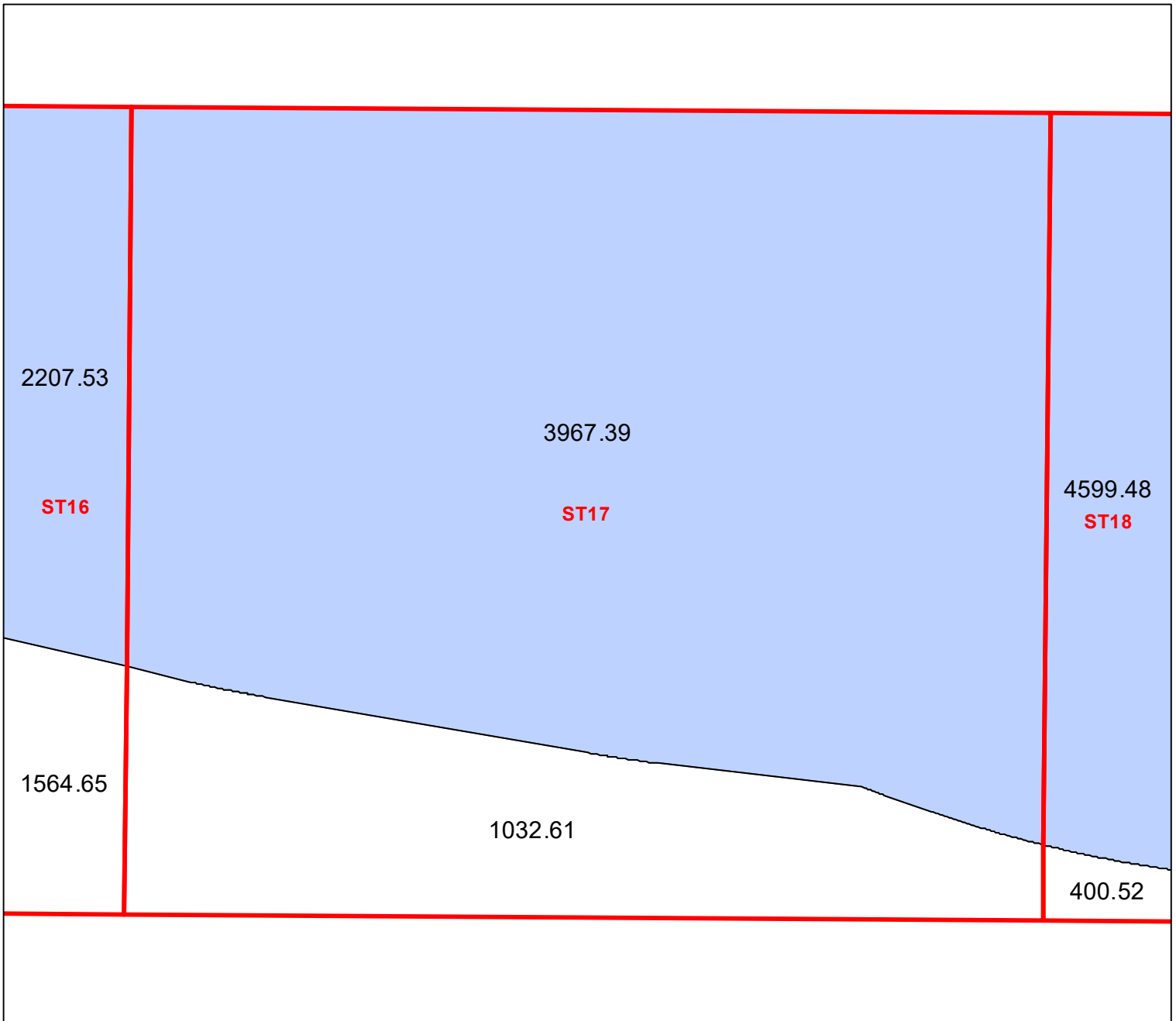
Block portion numbers are in acres







ST16

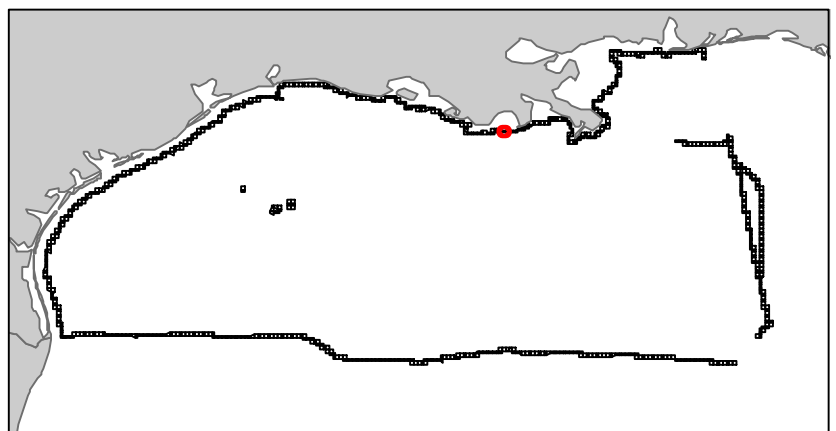
South Timbalier Area

LA6

Block 17



-  Split Block
-  Deferred Portion
-  Portion Landward of the SLA
-  Portion that is Non-US Jurisdiction
-  Available Portion of Block
-  Portion Under Moratorium
-  Active Lease (Not-available)




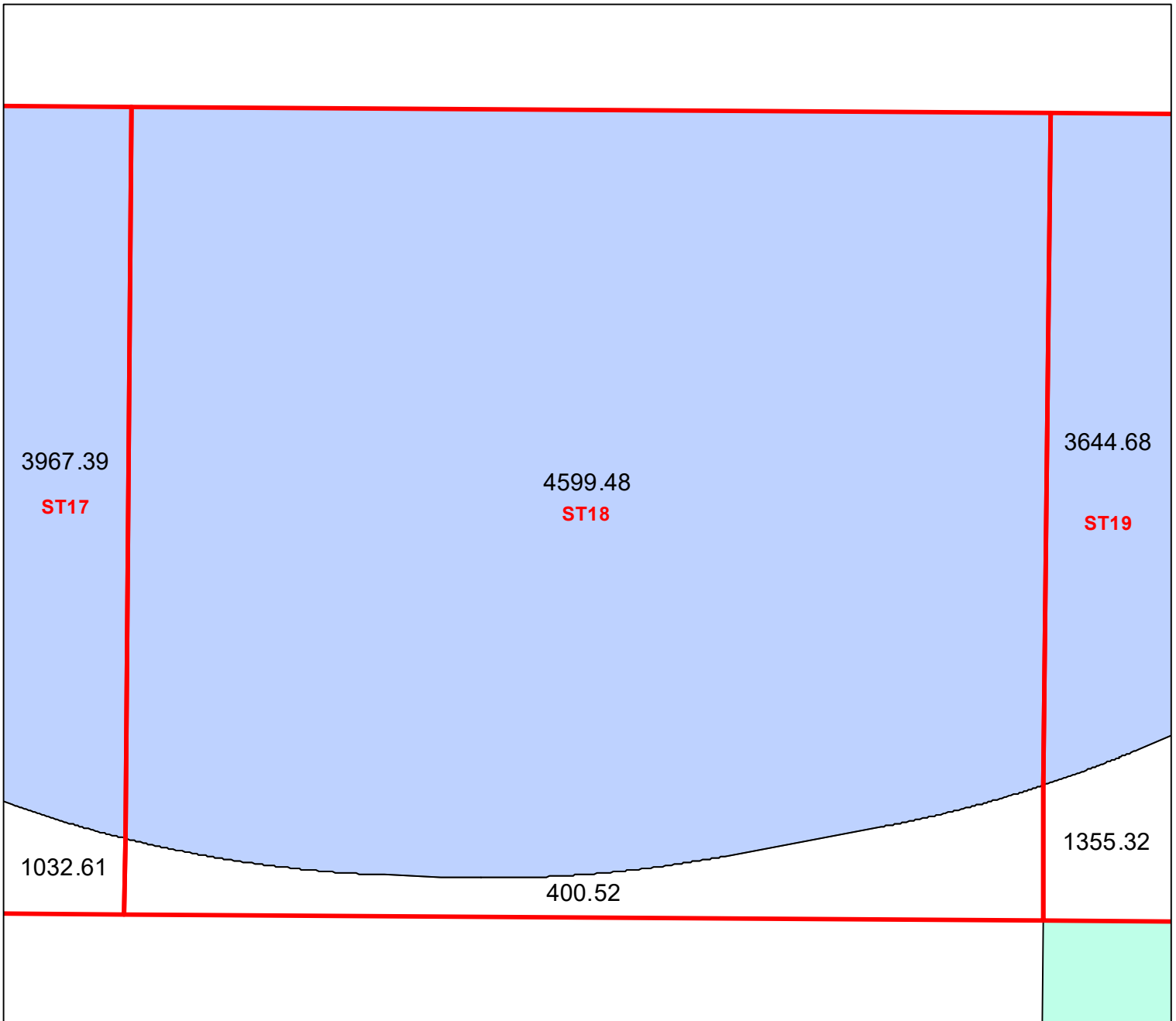
Block portion numbers are in acres








ST17

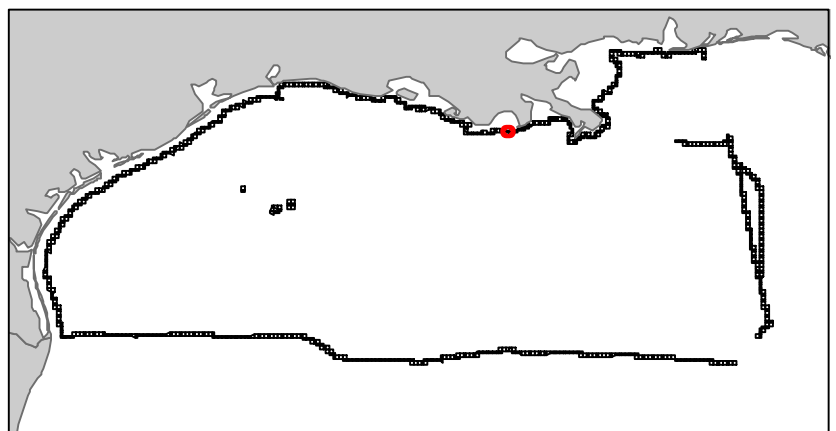
South Timbalier Area

LA6

Block 18



-  Split Block
-  Deferred Portion
-  Portion Landward of the SLA
-  Portion that is Non-US Jurisdiction
-  Available Portion of Block
-  Portion Under Moratorium
-  Active Lease (Not-available)




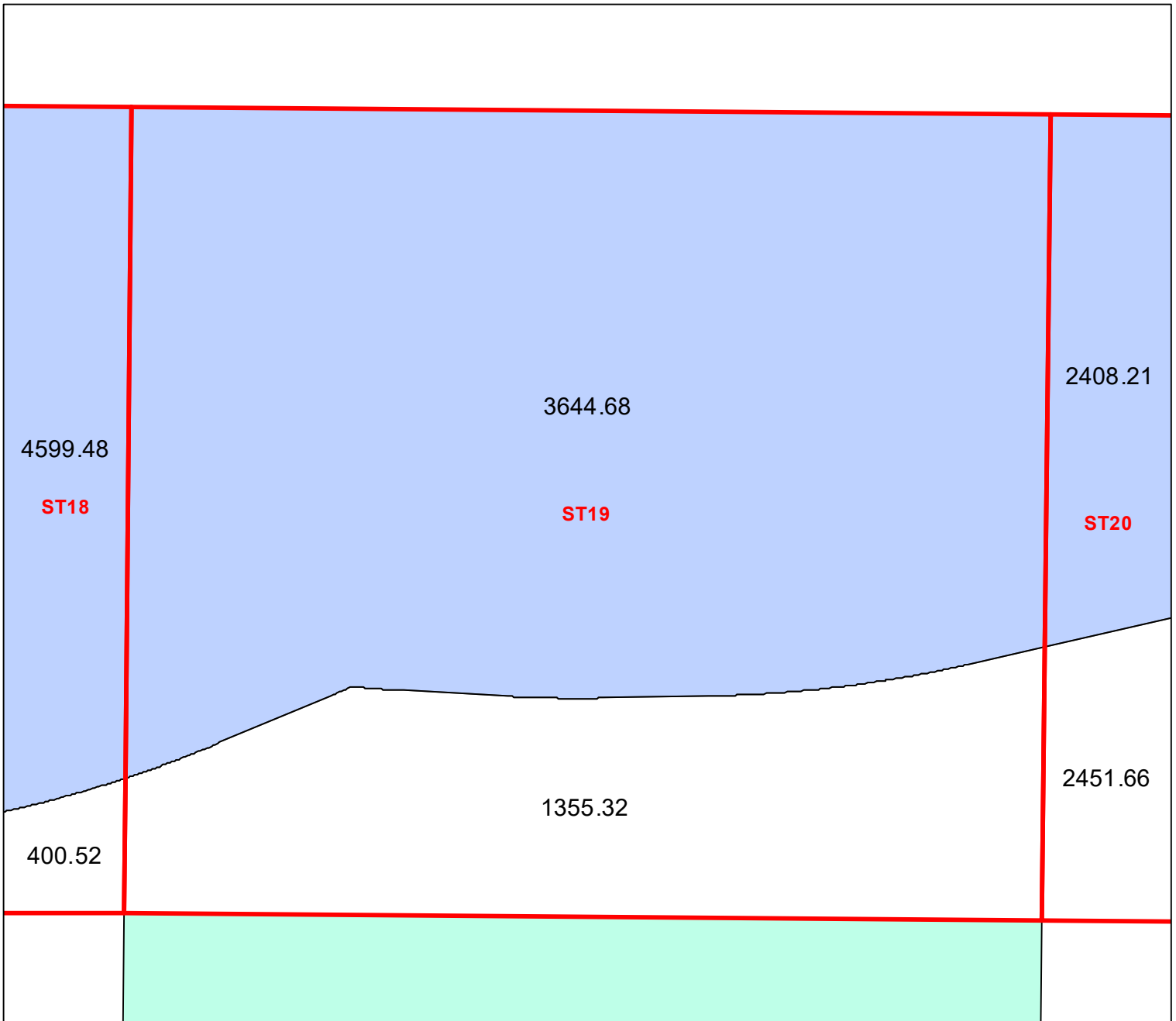
Block portion numbers are in acres

ST18

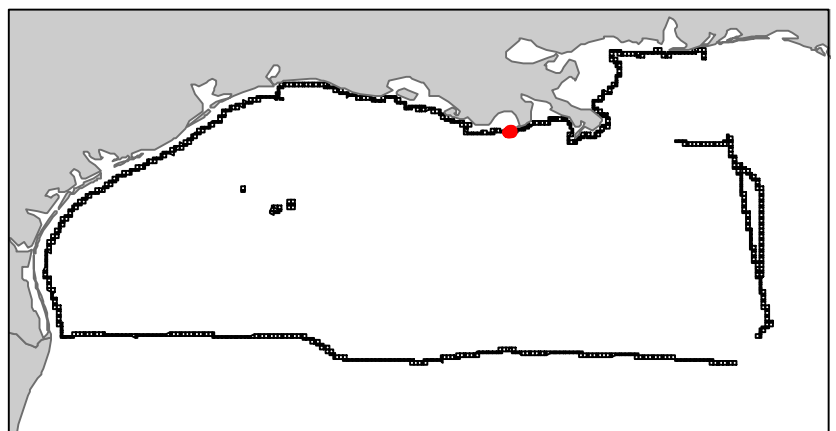
South Timbalier Area

LA6

Block 19



- Split Block
- Deferred Portion
- Portion Landward of the SLA
- Portion that is Non-US Jurisdiction
- Available Portion of Block
- Portion Under Moratorium
- Active Lease (Not-available)




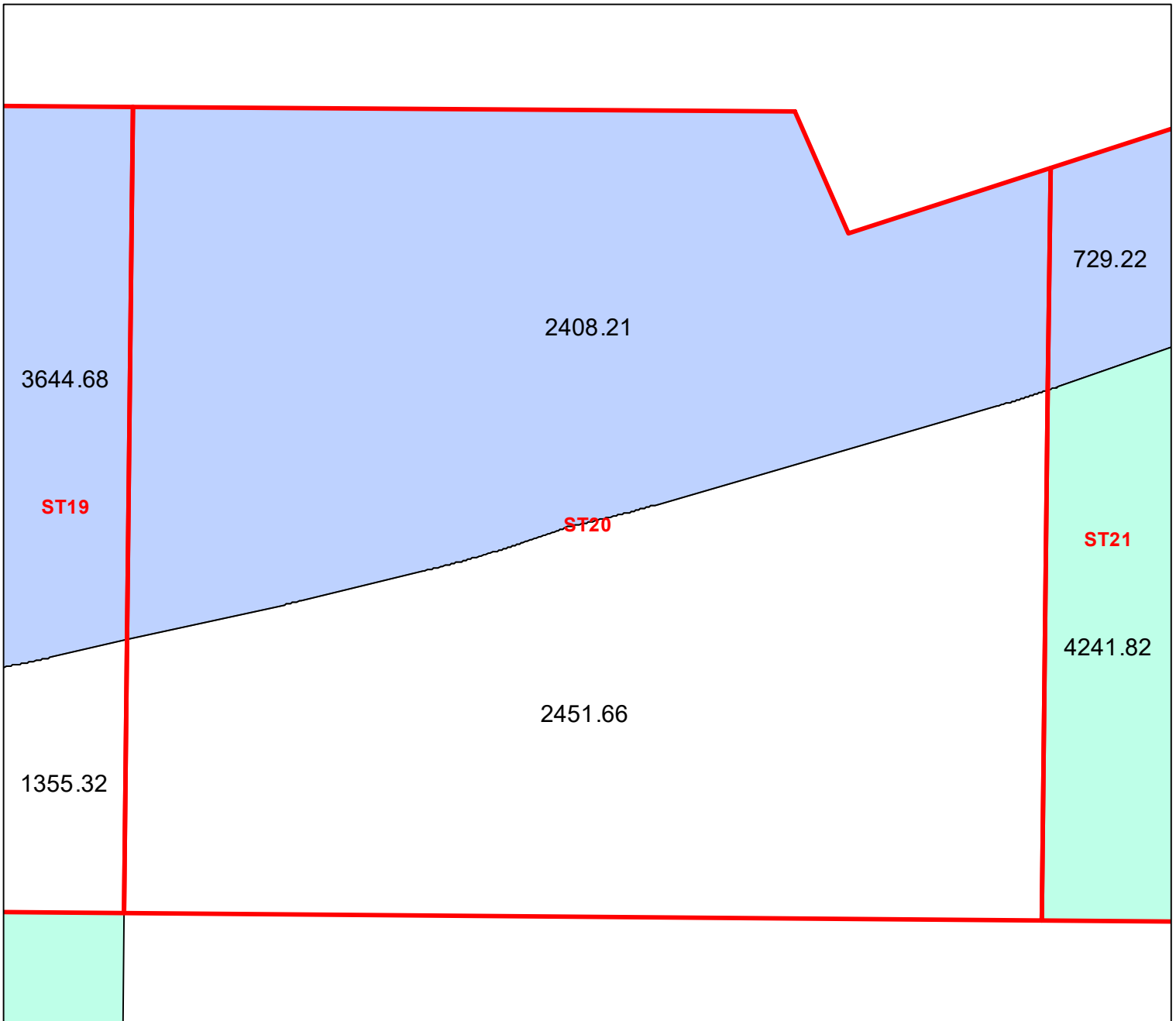
Block portion numbers are in acres

ST19

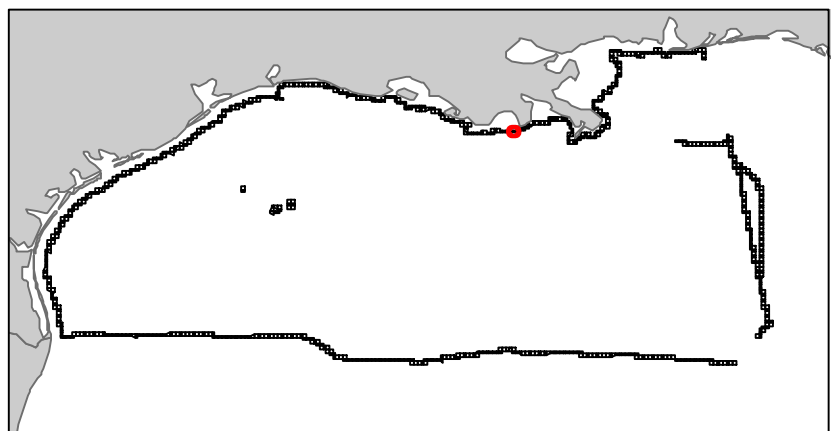
South Timbalier Area

LA6

Block 20



- Split Block
- Deferred Portion
- Portion Landward of the SLA
- Portion that is Non-US Jurisdiction
- Available Portion of Block
- Portion Under Moratorium
- Active Lease (Not-available)



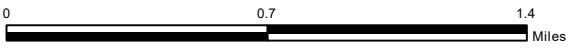
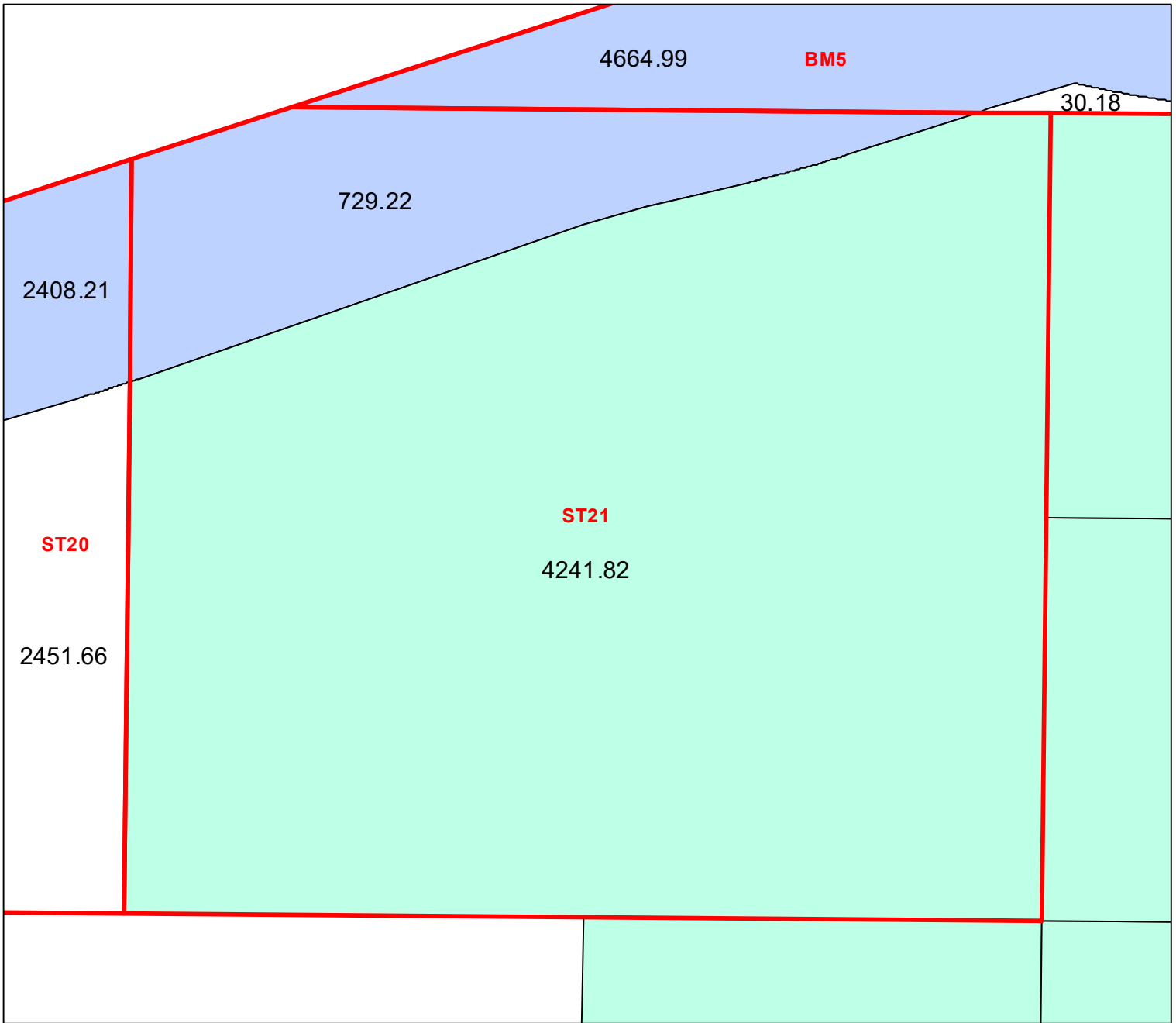
Block portion numbers are in acres




ST20

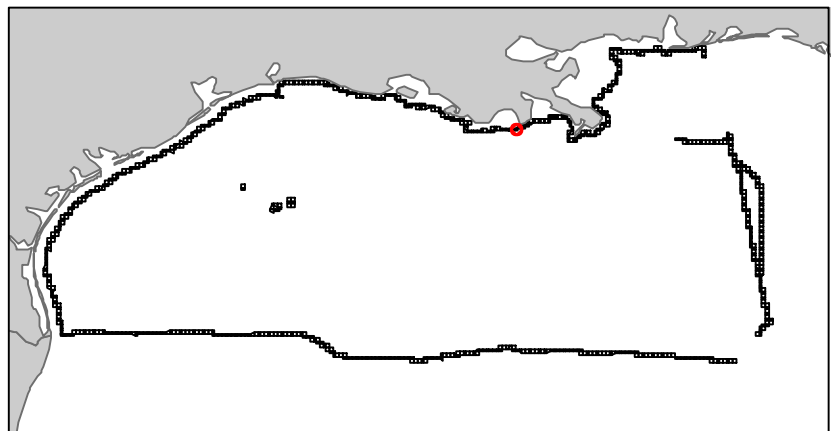
South Timbalier Area

LA6

Block 21



-  Split Block
-  Deferred Portion
-  Portion Landward of the SLA
-  Portion that is Non-US Jurisdiction
-  Available Portion of Block
-  Portion Under Moratorium
-  Active Lease (Not-available)




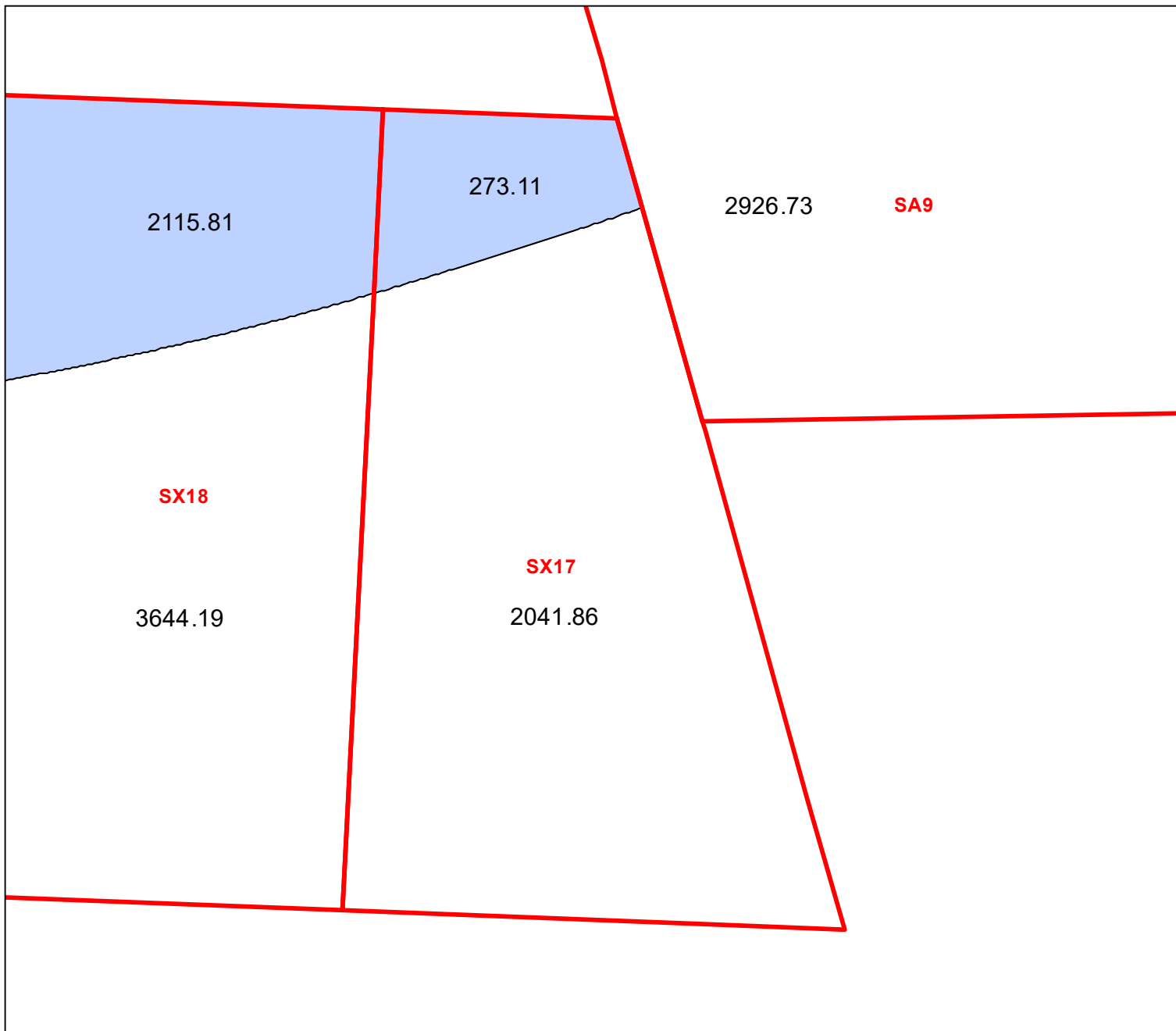

Block portion numbers are in acres

ST21

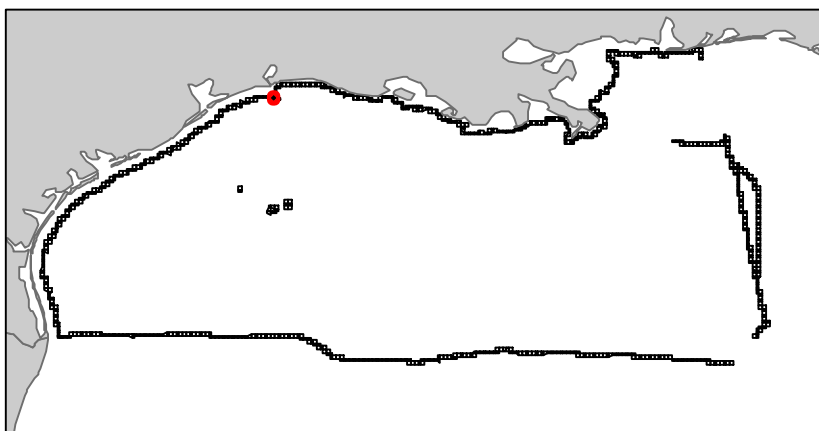
Sabine Pass Area

TX8

Block 17



-  Split Block
-  Deferred Portion
-  Portion Landward of the SLA
-  Portion that is Non-US Jurisdiction
-  Available Portion of Block
-  Portion Under Moratorium
-  Active Lease (Not-available)



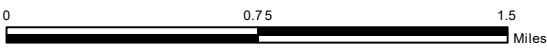
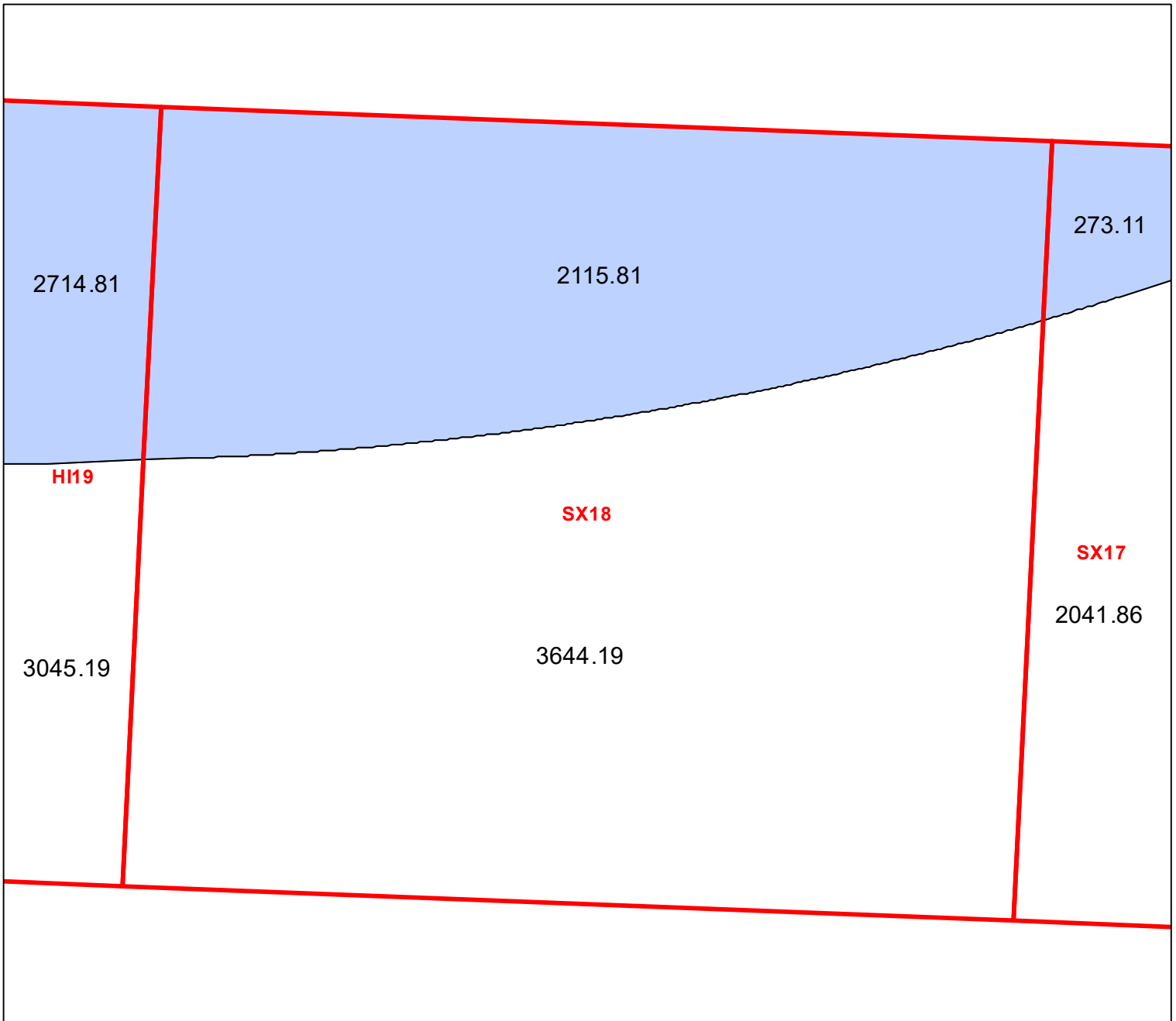
Block portion numbers are in acres





SX17

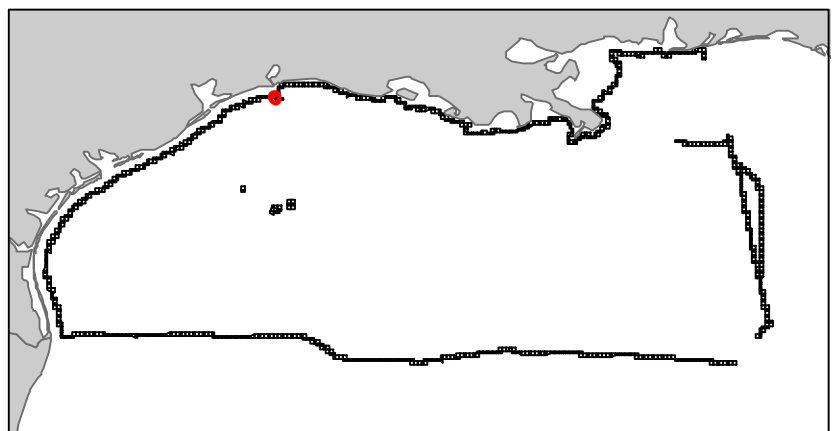
Sabine Pass Area

TX8

Block 18



-  Split Block
-  Deferred Portion
-  Portion Landward of the SLA
-  Portion that is Non-US Jurisdiction
-  Available Portion of Block
-  Portion Under Moratorium
-  Active Lease (Not-available)




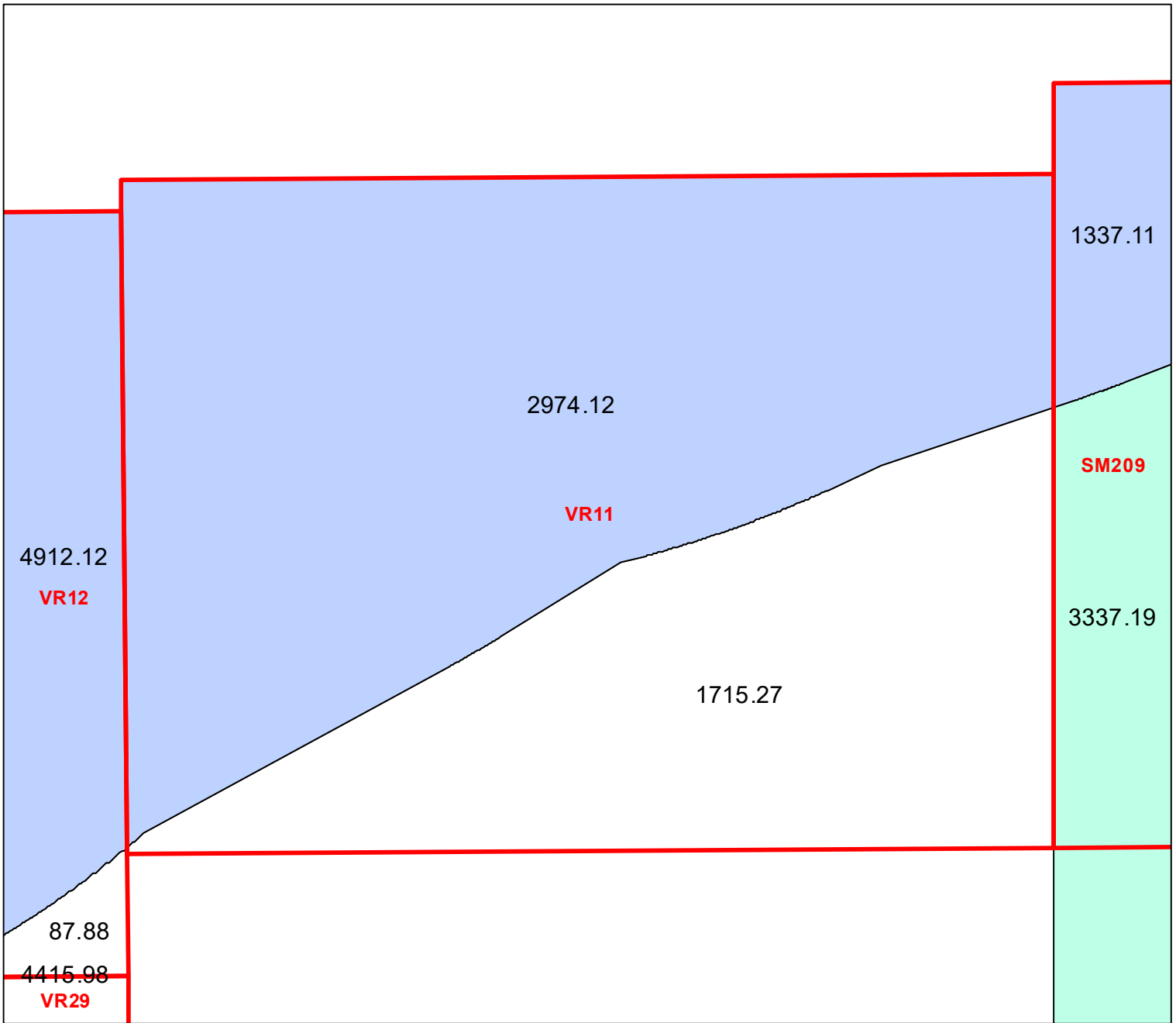
Block portion numbers are in acres





SX18

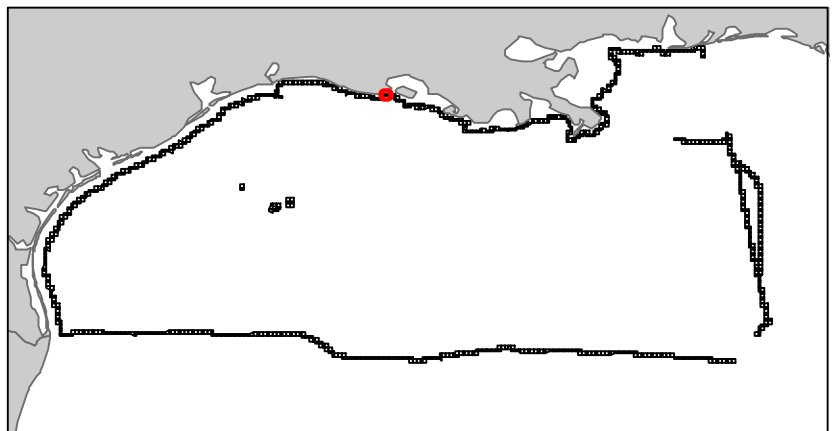
Vermilion Area

LA3

Block 11



-  Split Block
-  Deferred Portion
-  Portion Landward of the SLA
-  Portion that is Non-US Jurisdiction
-  Available Portion of Block
-  Portion Under Moratorium
-  Active Lease (Not-available)




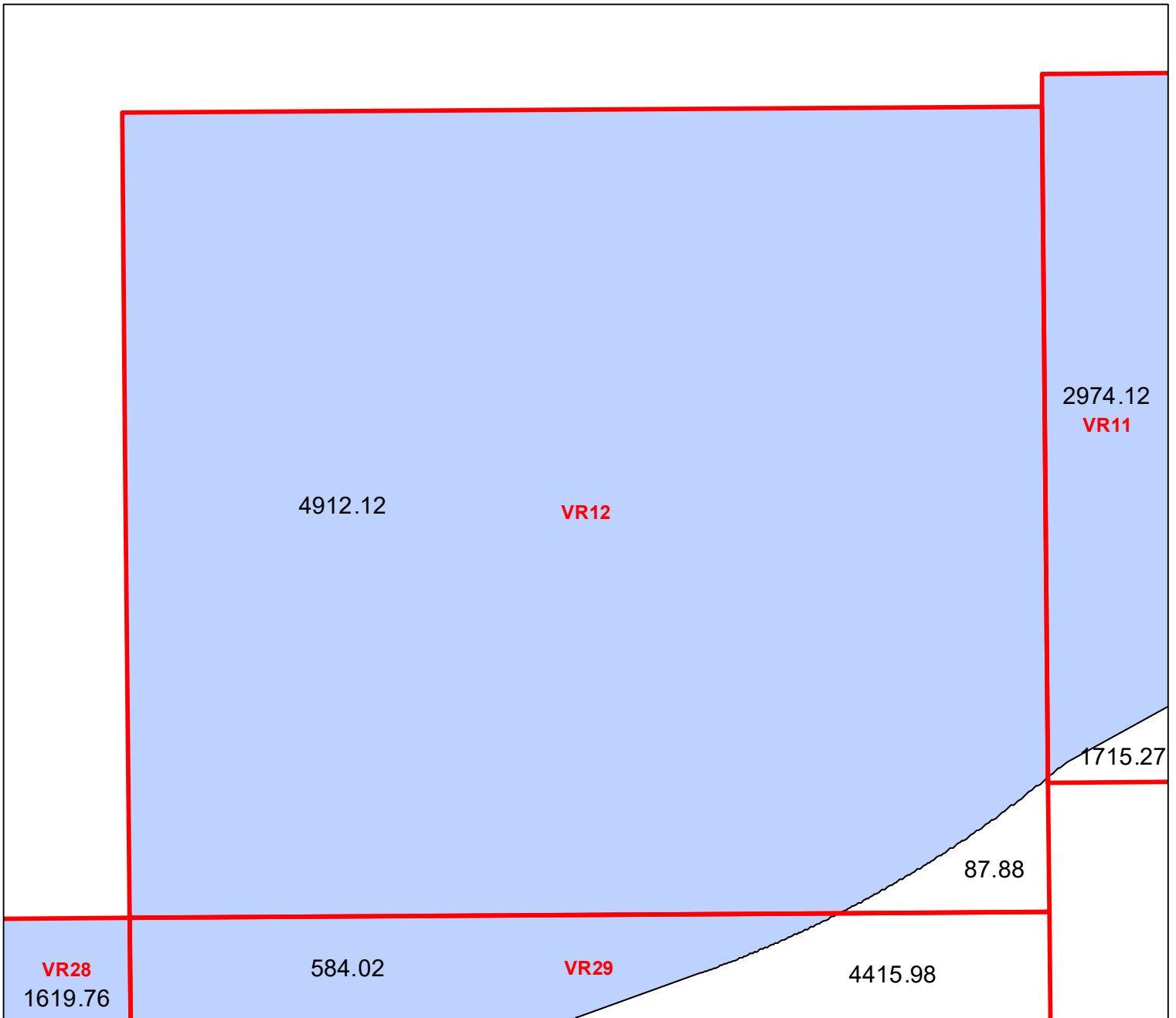
Block portion numbers are in acres

VR11

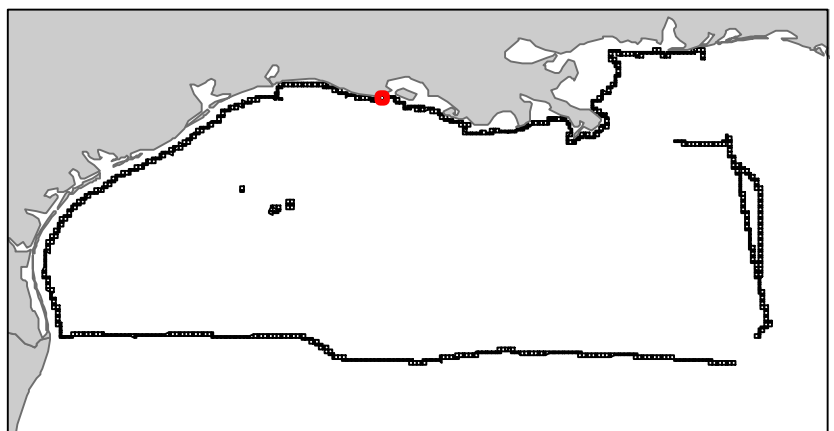
Vermilion Area

LA3

Block 12



- Split Block
- Deferred Portion
- Portion Landward of the SLA
- Portion that is Non-US Jurisdiction
- Available Portion of Block
- Portion Under Moratorium
- Active Lease (Not-available)




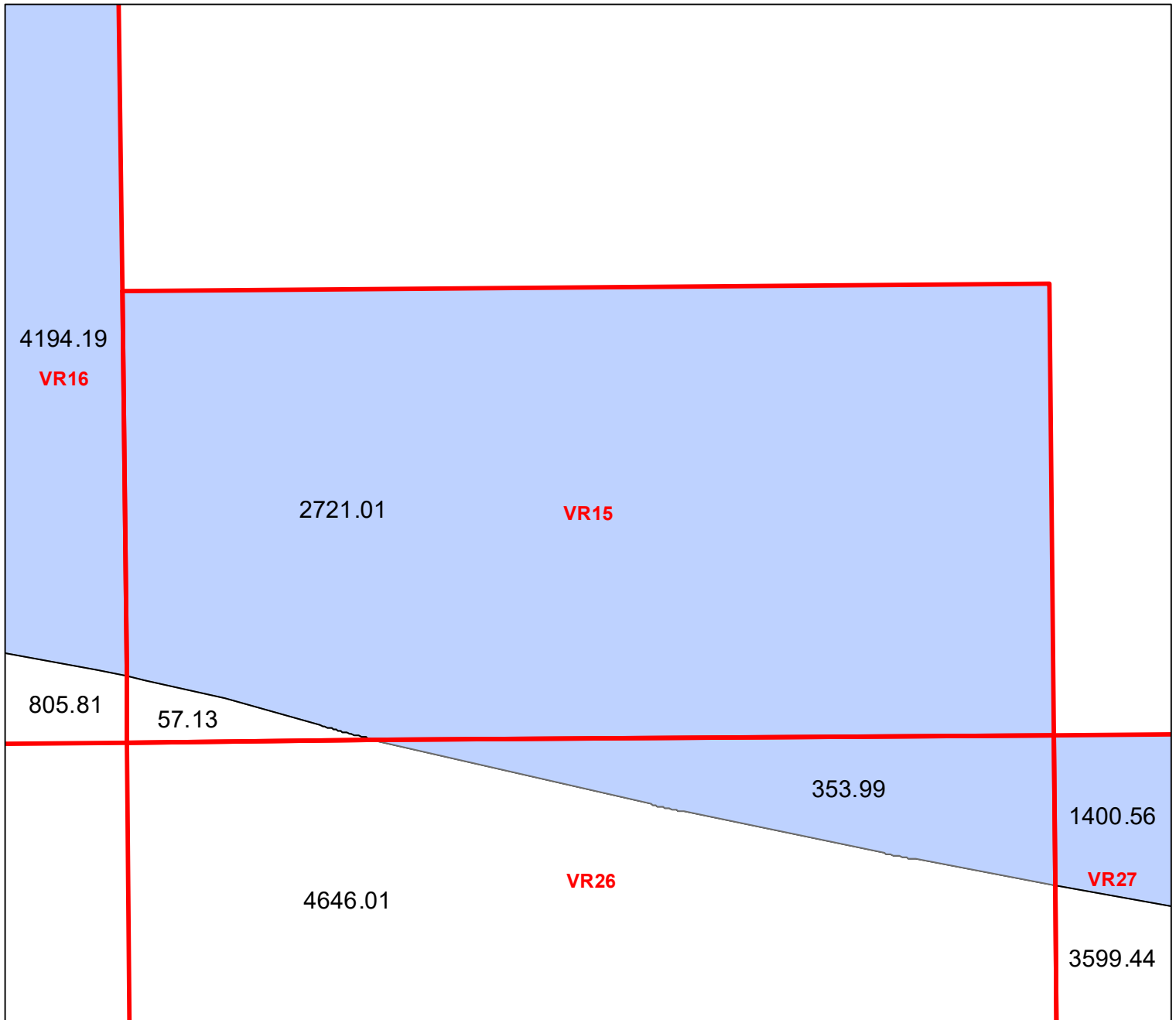
Block portion numbers are in acres

VR12

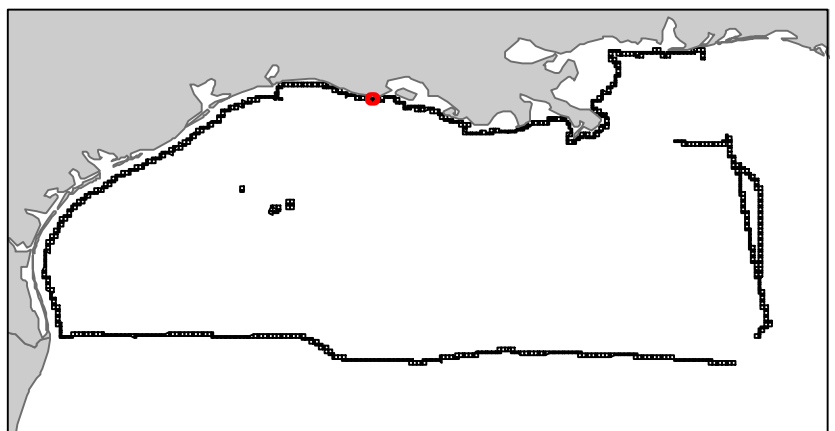
Vermilion Area

LA3

Block 15



- Split Block
- Deferred Portion
- Portion Landward of the SLA
- Portion that is Non-US Jurisdiction
- Available Portion of Block
- Portion Under Moratorium
- Active Lease (Not-available)




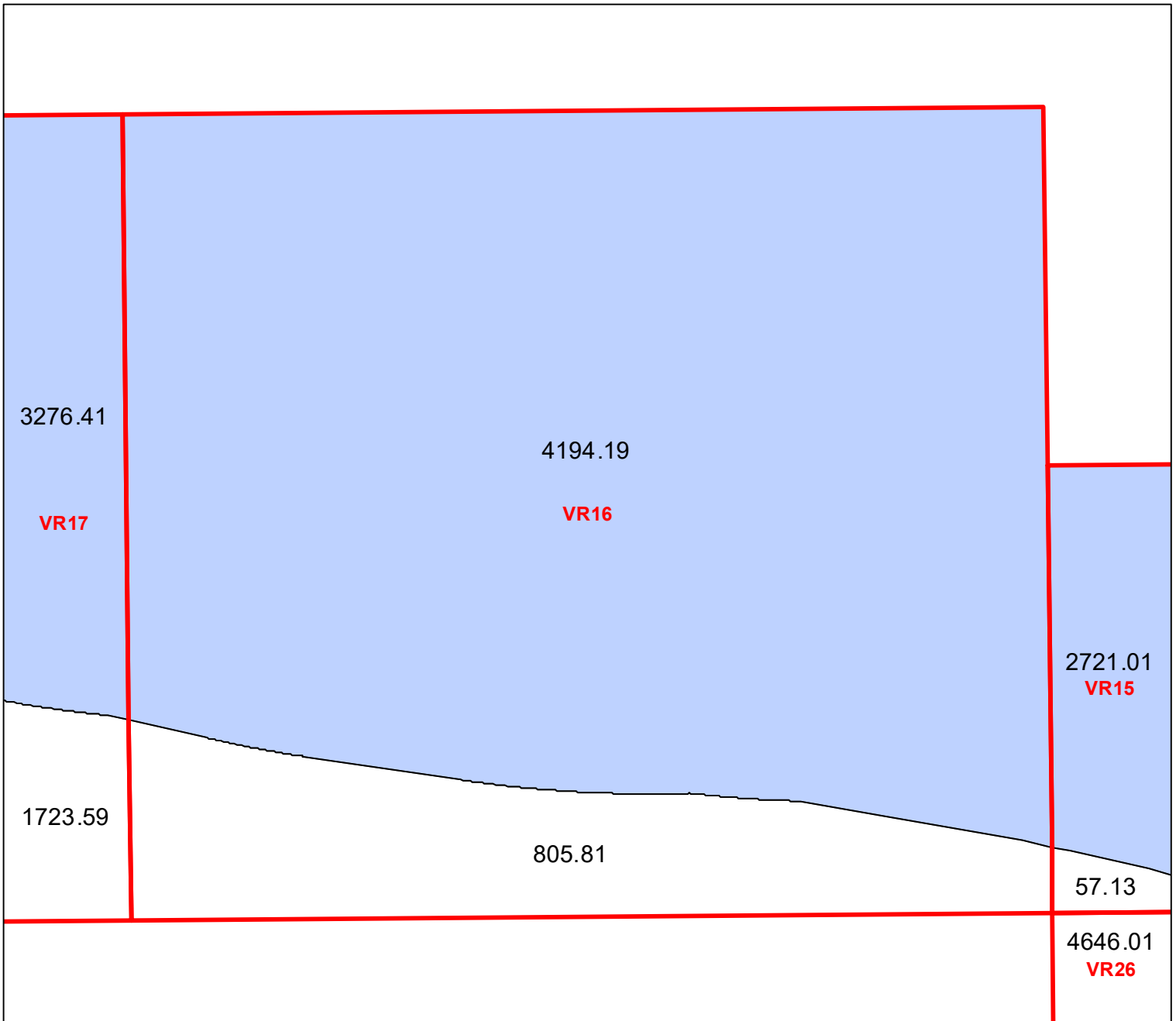
Block portion numbers are in acres




VR15

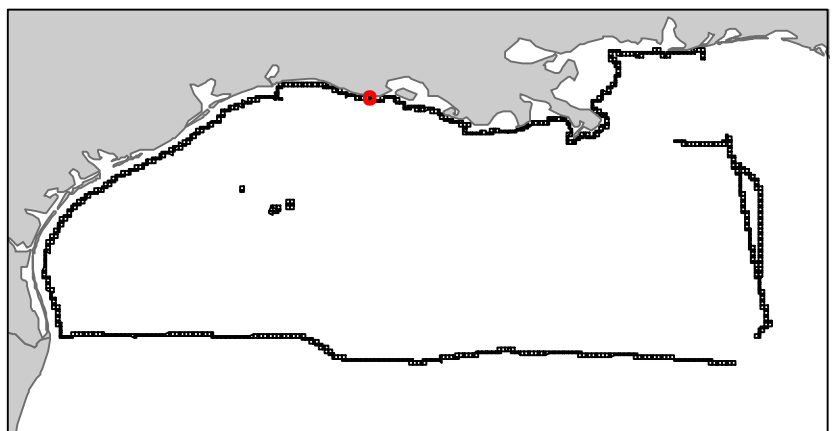
Vermilion Area

LA3

Block 16



-  Split Block
-  Deferred Portion
-  Portion Landward of the SLA
-  Portion that is Non-US Jurisdiction
-  Available Portion of Block
-  Portion Under Moratorium
-  Active Lease (Not-available)




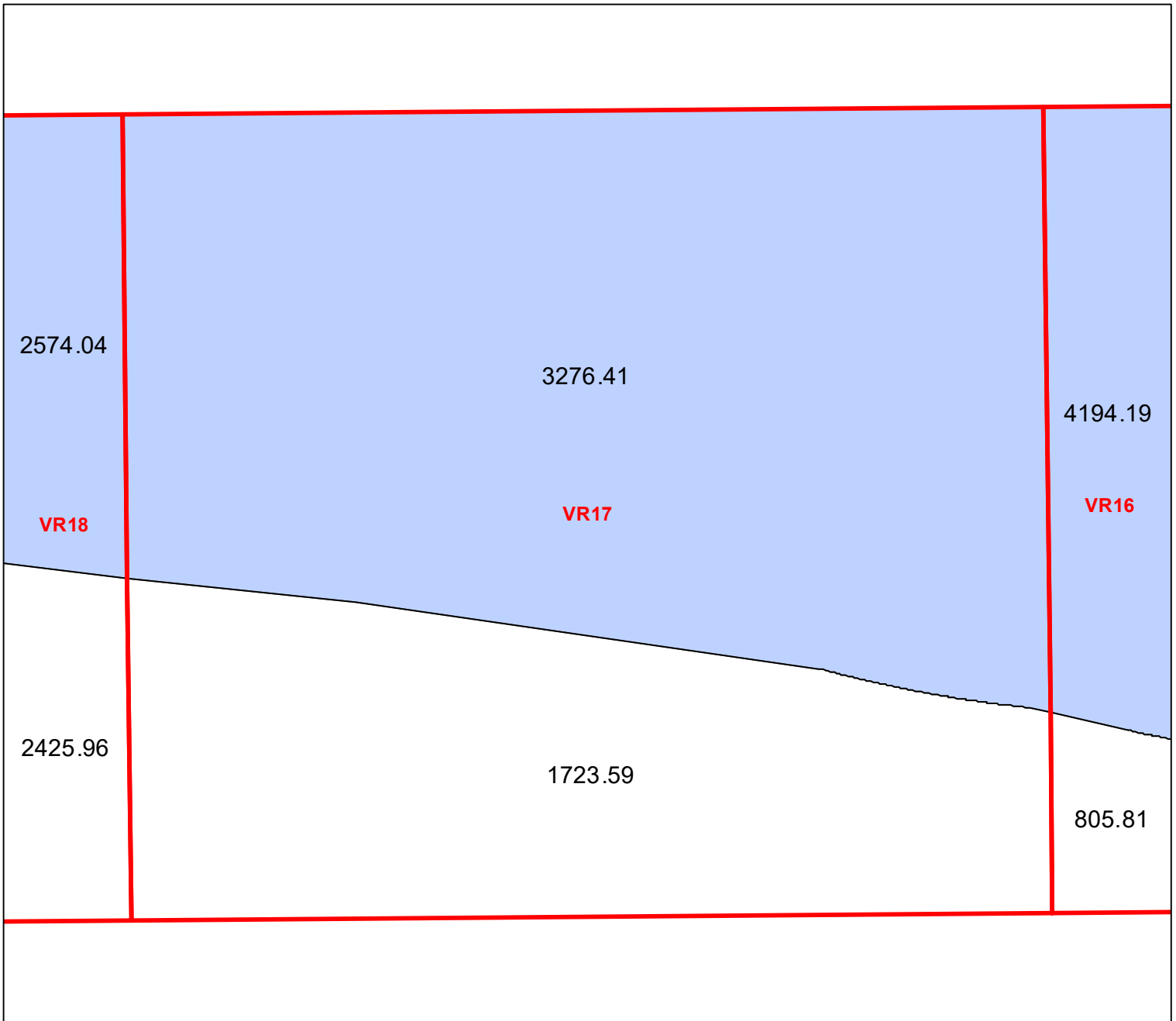
Block portion numbers are in acres






VR16

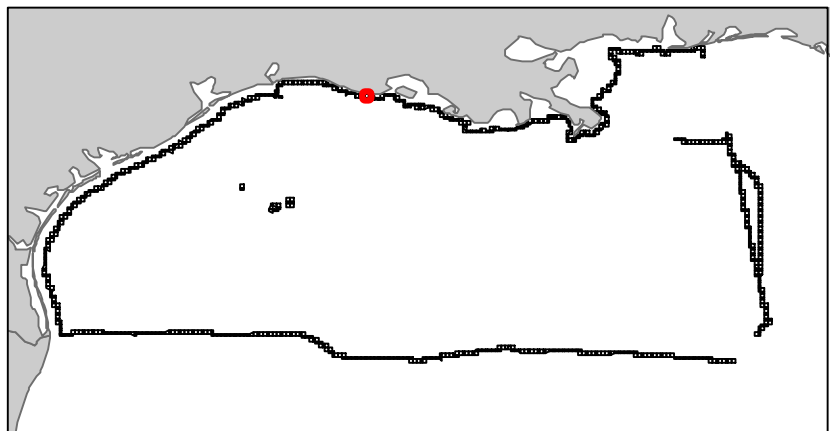
Vermilion Area

LA3

Block 17



-  Split Block
-  Deferred Portion
-  Portion Landward of the SLA
-  Portion that is Non-US Jurisdiction
-  Available Portion of Block
-  Portion Under Moratorium
-  Active Lease (Not-available)




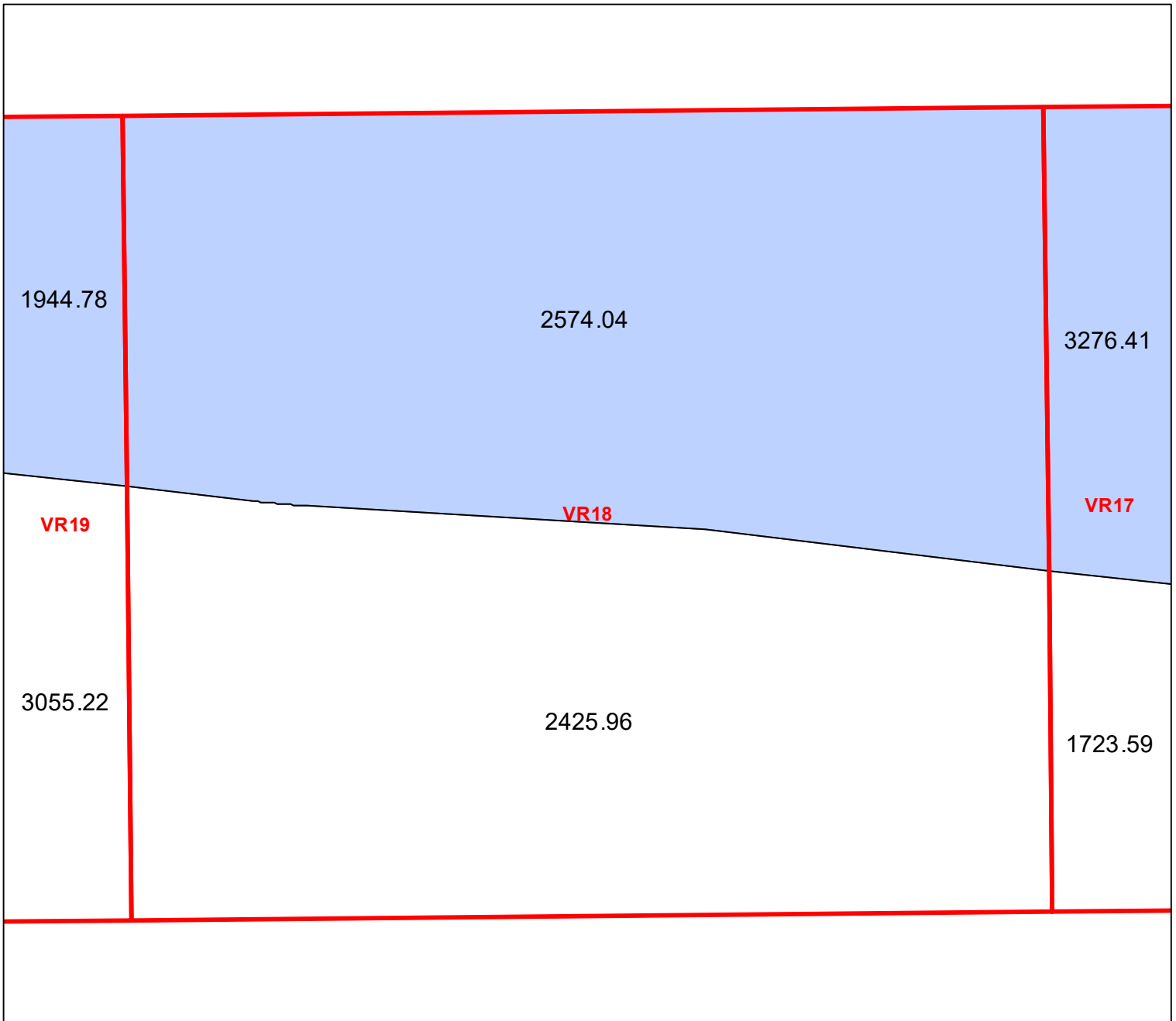
Block portion numbers are in acres

VR17

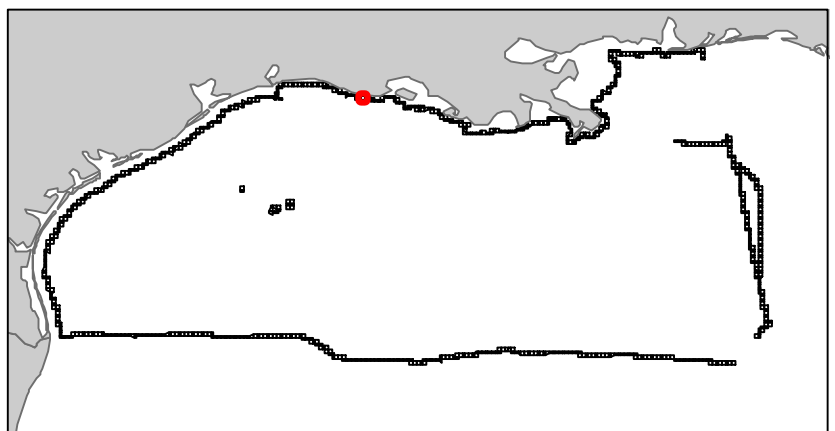
Vermilion Area

LA3

Block 18



- Split Block
- Deferred Portion
- Portion Landward of the SLA
- Portion that is Non-US Jurisdiction
- Available Portion of Block
- Portion Under Moratorium
- Active Lease (Not-available)




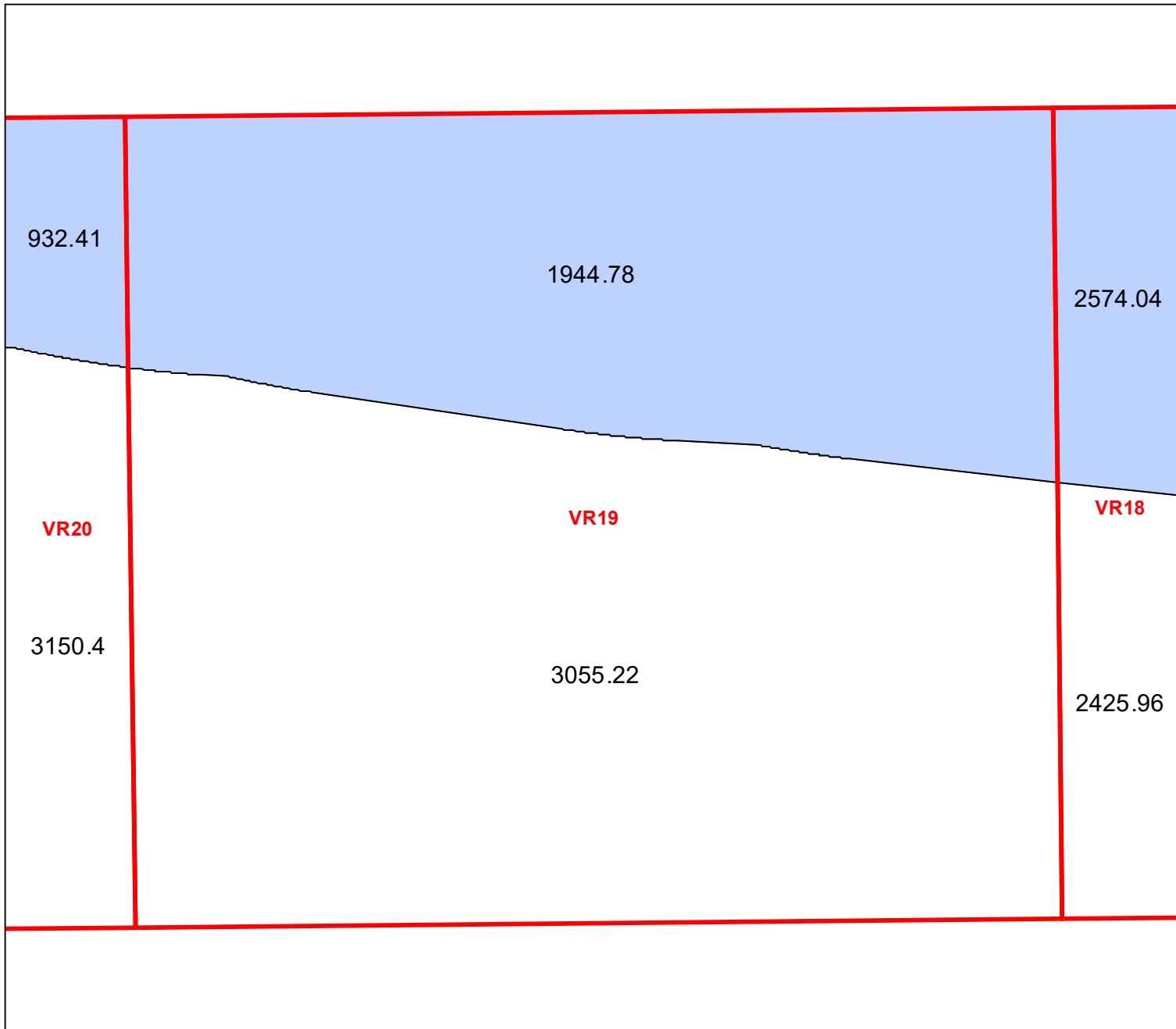
Block portion numbers are in acres

VR18

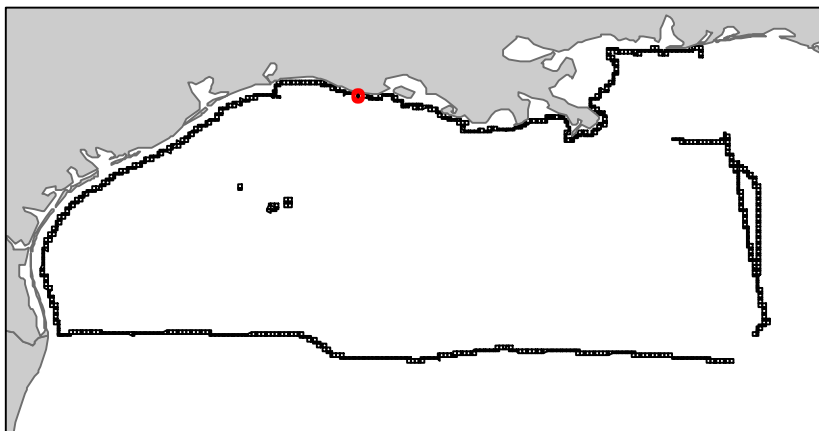
Vermilion Area

LA3

Block 19



-  Split Block
-  Deferred Portion
-  Portion Landward of the SLA
-  Portion that is Non-US Jurisdiction
-  Available Portion of Block
-  Portion Under Moratorium
-  Active Lease (Not-available)




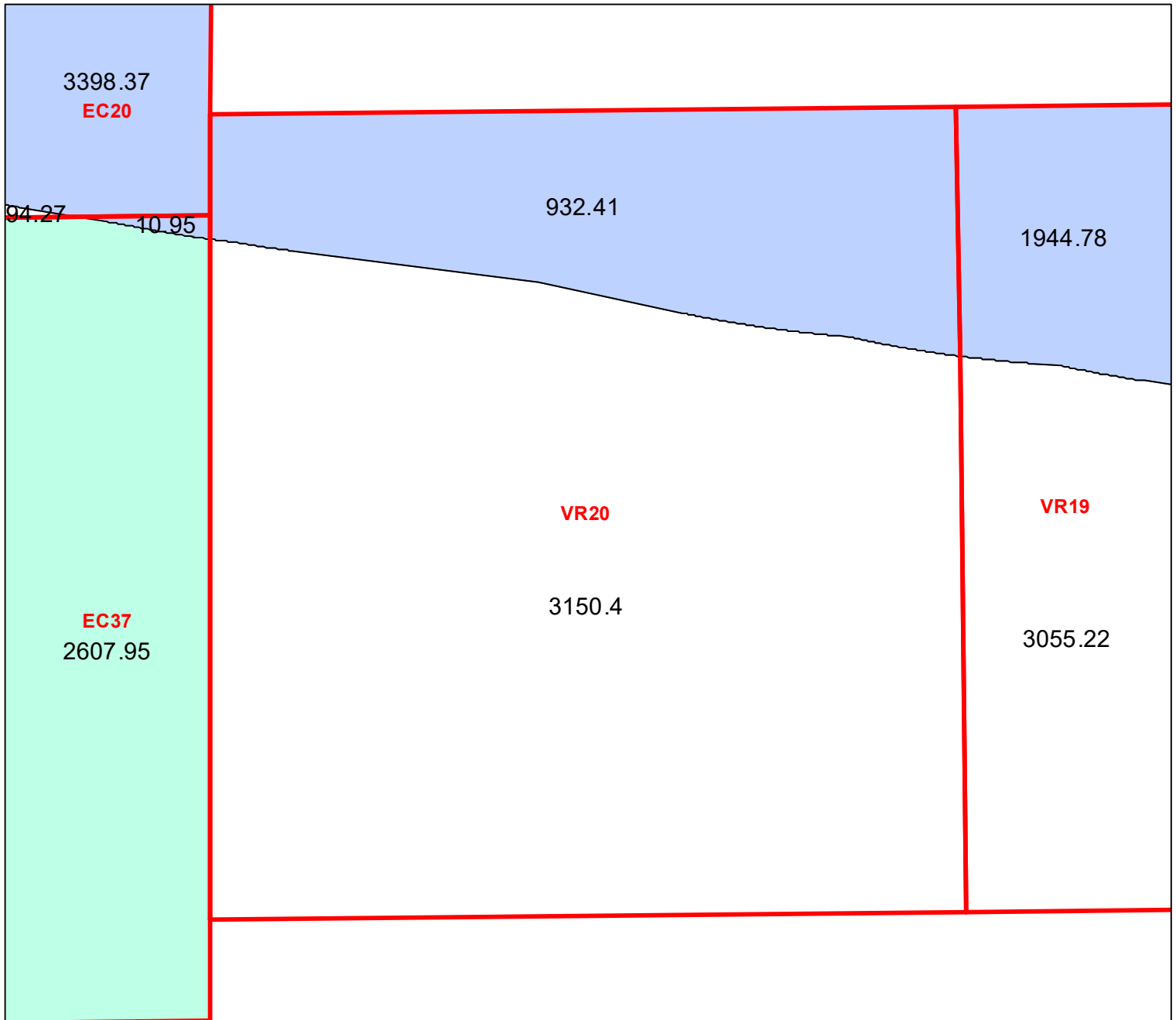
Block portion numbers are in acres

VR19

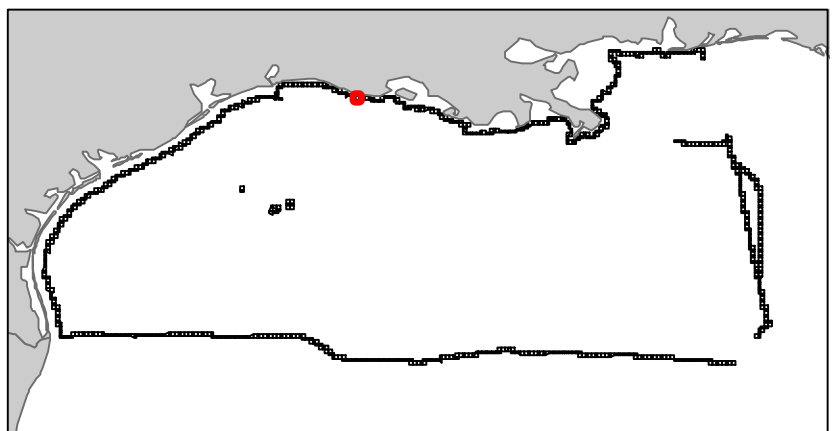
Vermilion Area

LA3

Block 20



- Split Block
- Deferred Portion
- Portion Landward of the SLA
- Portion that is Non-US Jurisdiction
- Available Portion of Block
- Portion Under Moratorium
- Active Lease (Not-available)




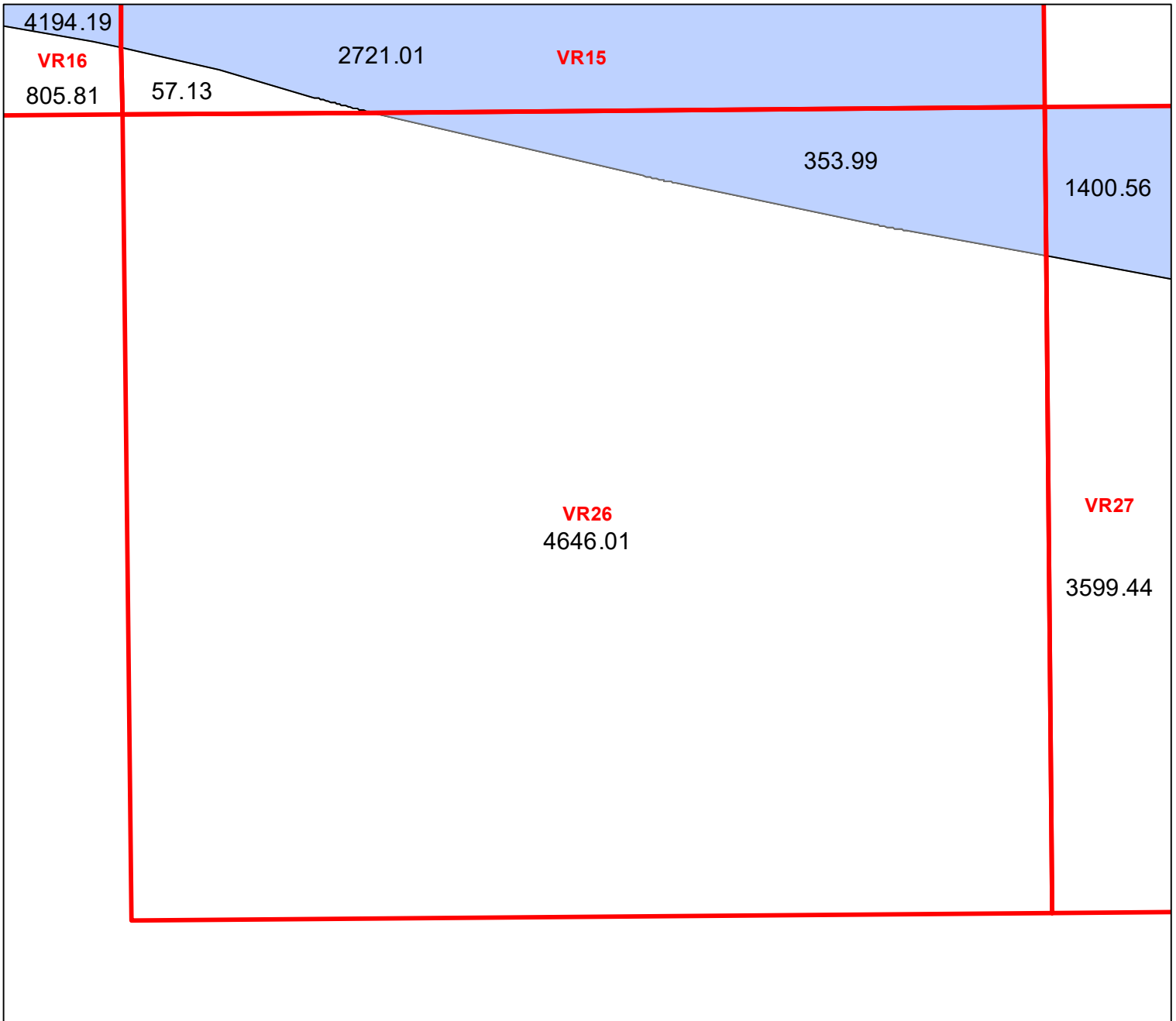
Block portion numbers are in acres

VR20

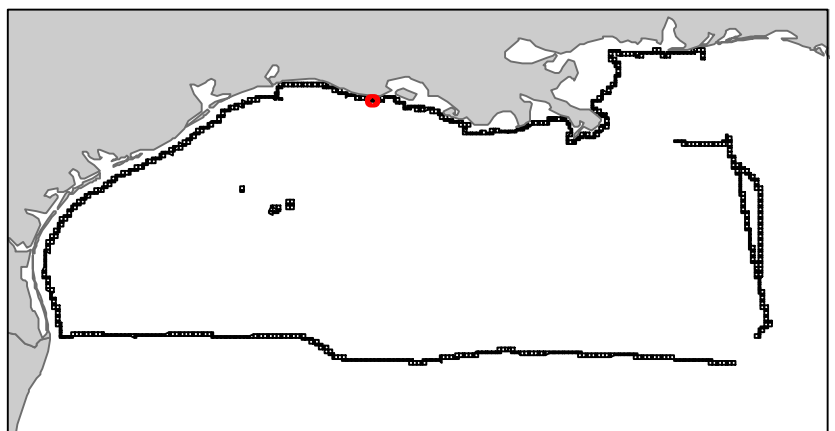
Vermilion Area

LA3

Block 26



- Split Block
- Deferred Portion
- Portion Landward of the SLA
- Portion that is Non-US Jurisdiction
- Available Portion of Block
- Portion Under Moratorium
- Active Lease (Not-available)




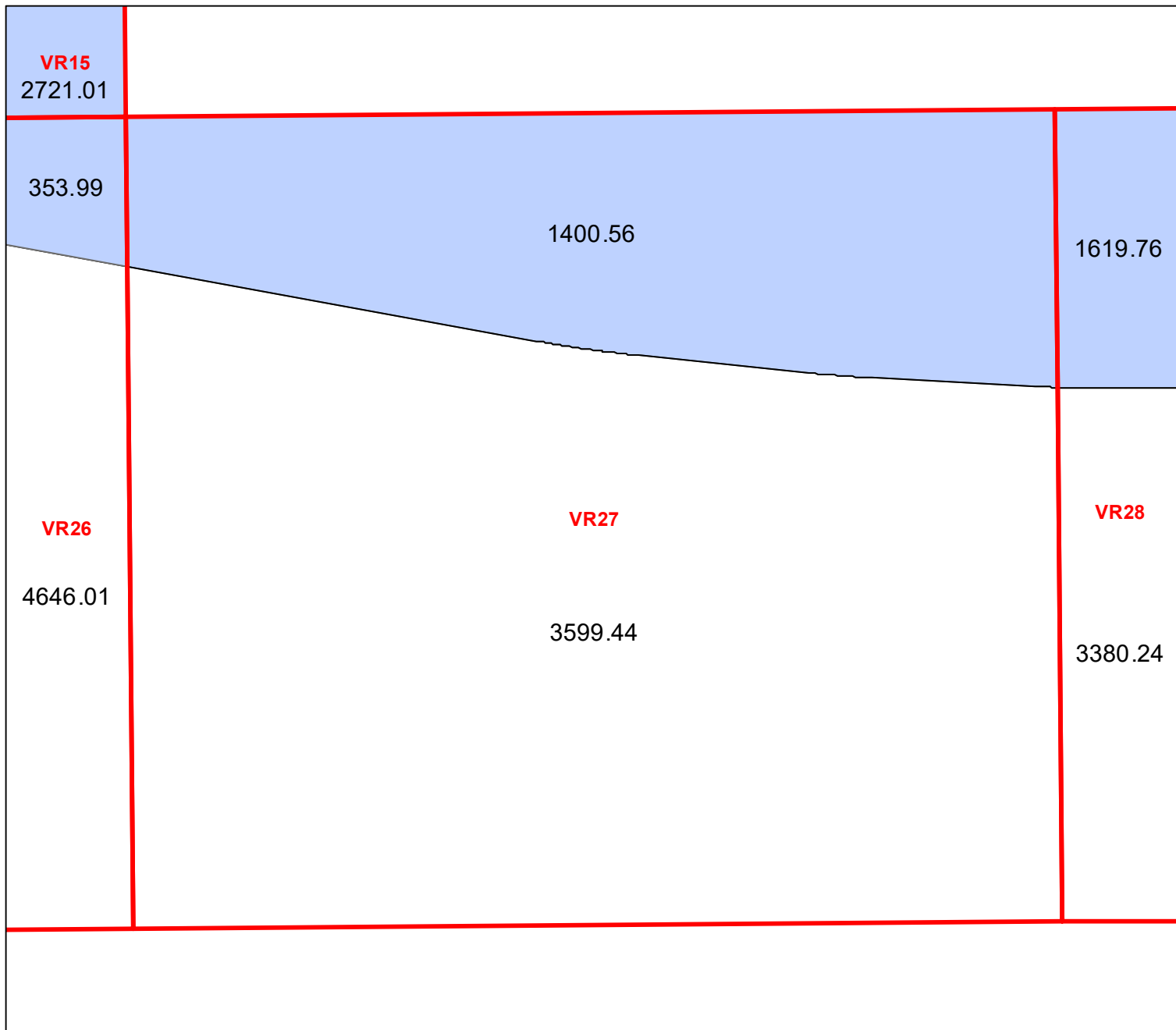

Block portion numbers are in acres

VR26

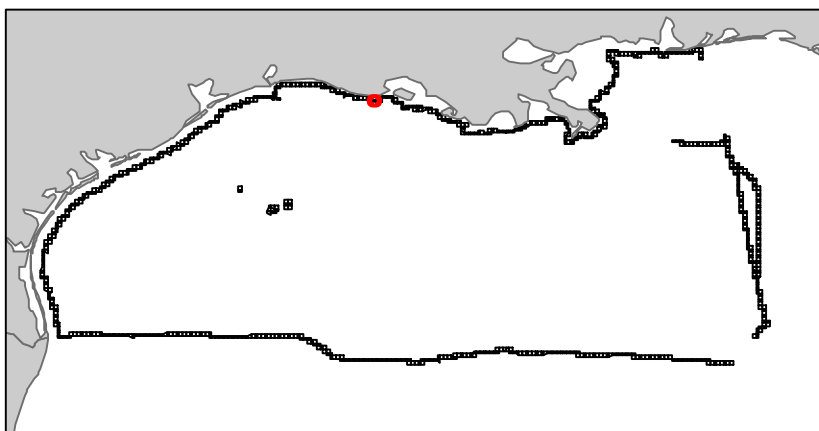
Vermilion Area

LA3

Block 27



- Split Block
- Deferred Portion
- Portion Landward of the SLA
- Portion that is Non-US Jurisdiction
- Available Portion of Block
- Portion Under Moratorium
- Active Lease (Not-available)




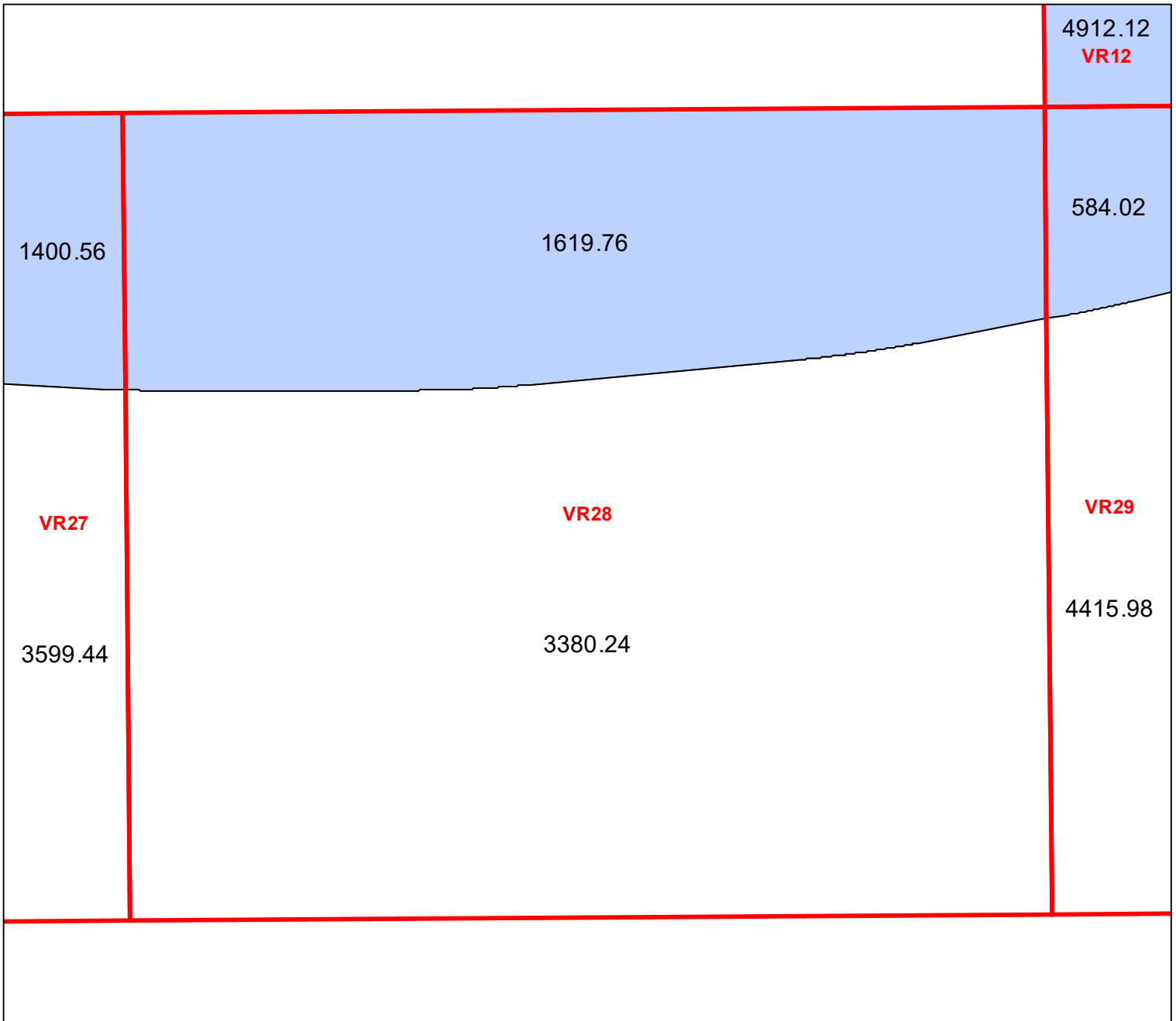
Block portion numbers are in acres






VR27

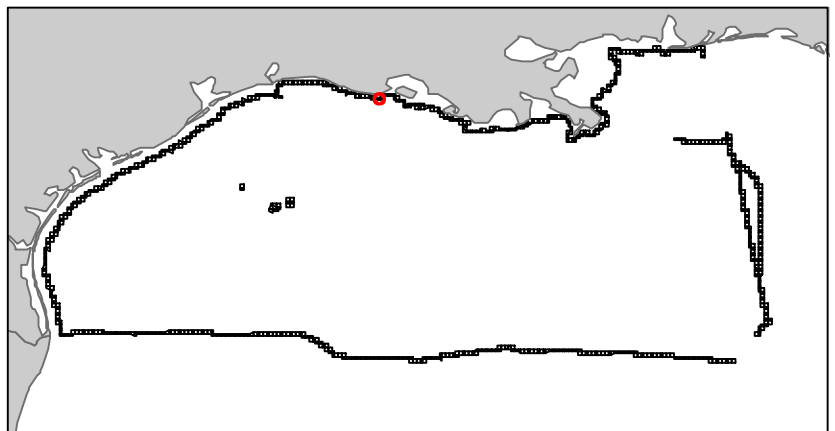
Vermilion Area

LA3

Block 28



-  Split Block
-  Deferred Portion
-  Portion Landward of the SLA
-  Portion that is Non-US Jurisdiction
-  Available Portion of Block
-  Portion Under Moratorium
-  Active Lease (Not-available)




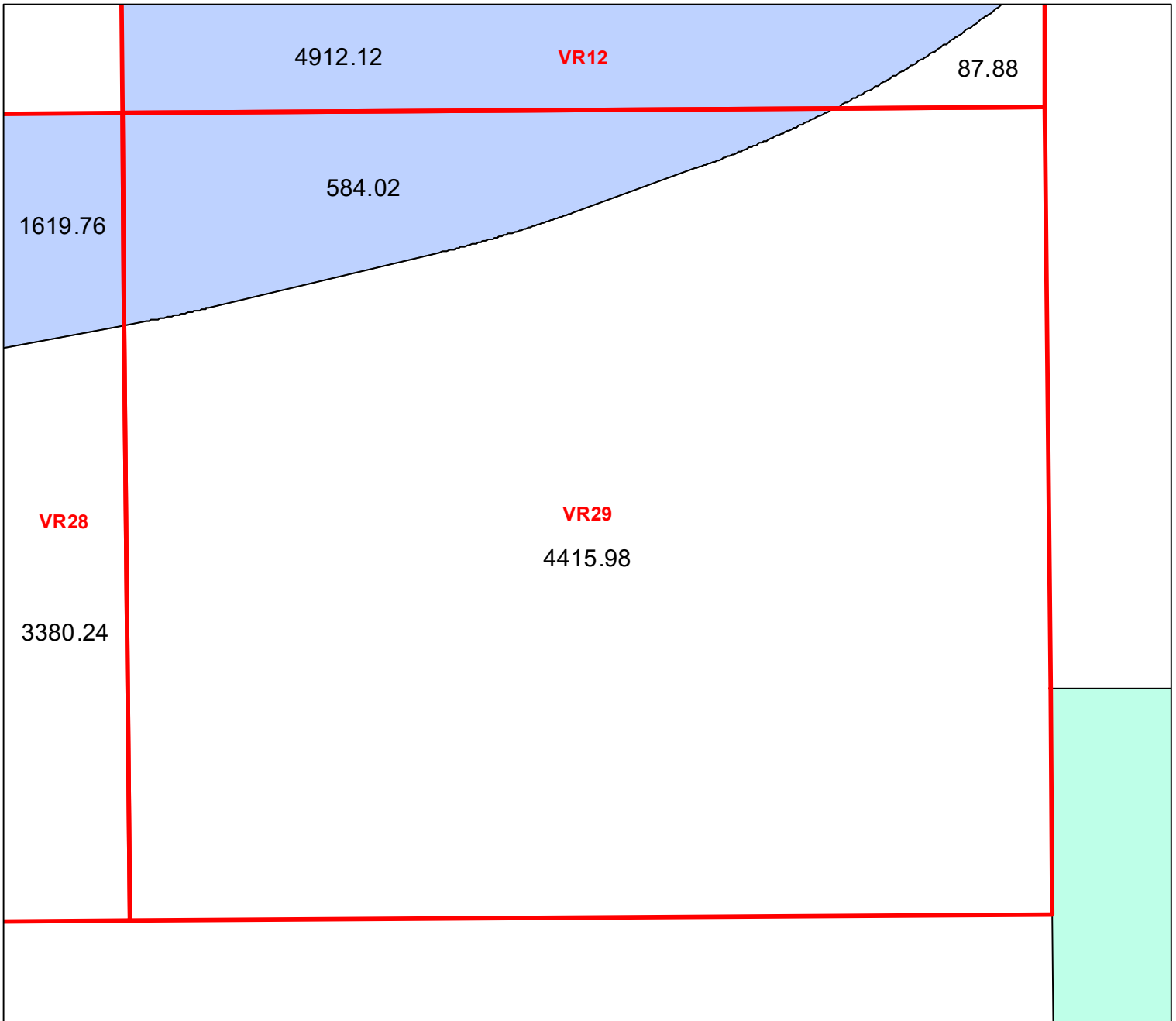
Block portion numbers are in acres




VR28

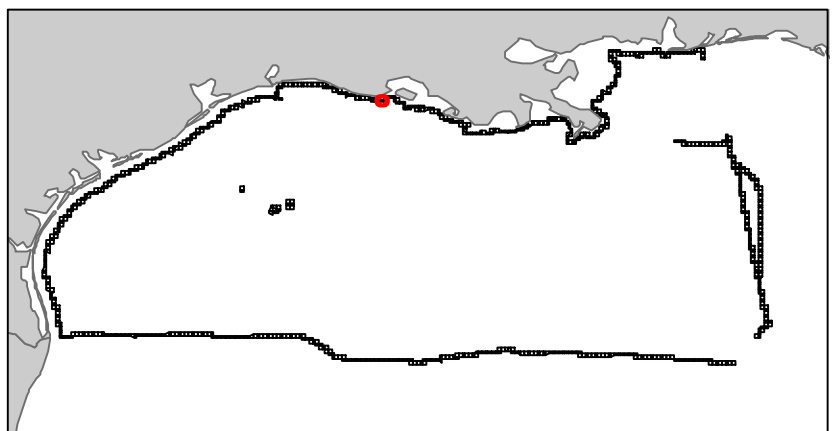
Vermilion Area

LA3

Block 29



-  Split Block
-  Deferred Portion
-  Portion Landward of the SLA
-  Portion that is Non-US Jurisdiction
-  Available Portion of Block
-  Portion Under Moratorium
-  Active Lease (Not-available)




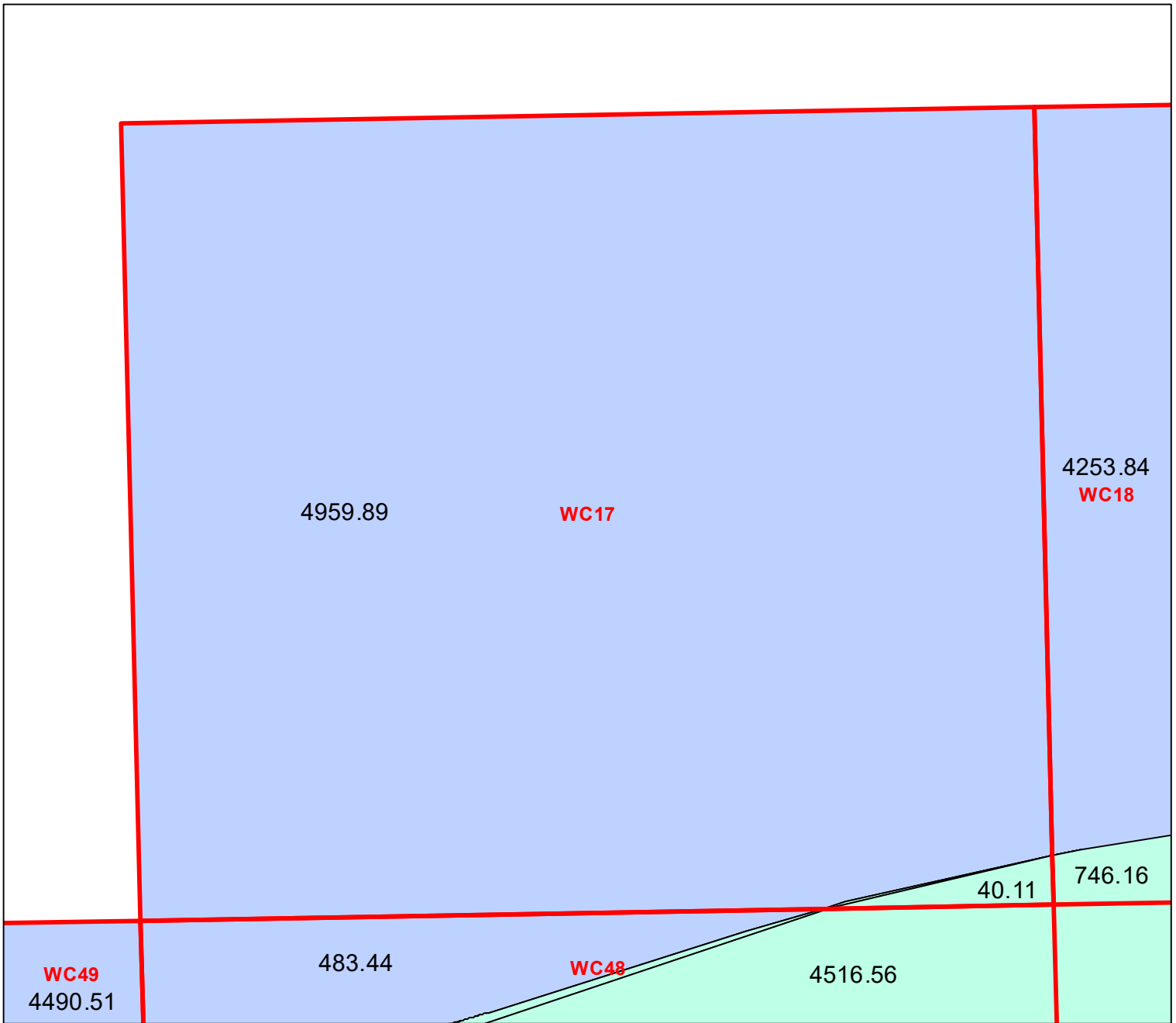
Block portion numbers are in acres








VR29

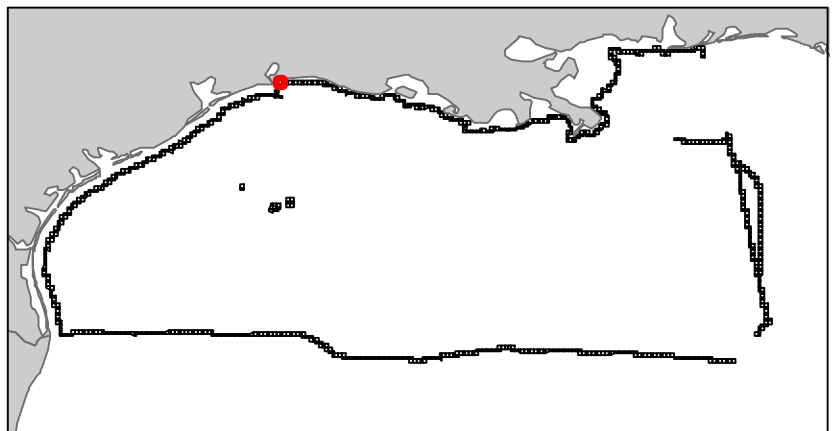
West Cameron Area

LA1

Block 17



-  Split Block
-  Deferred Portion
-  Portion Landward of the SLA
-  Portion that is Non-US Jurisdiction
-  Available Portion of Block
-  Portion Under Moratorium
-  Active Lease (Not-available)



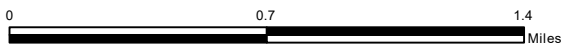
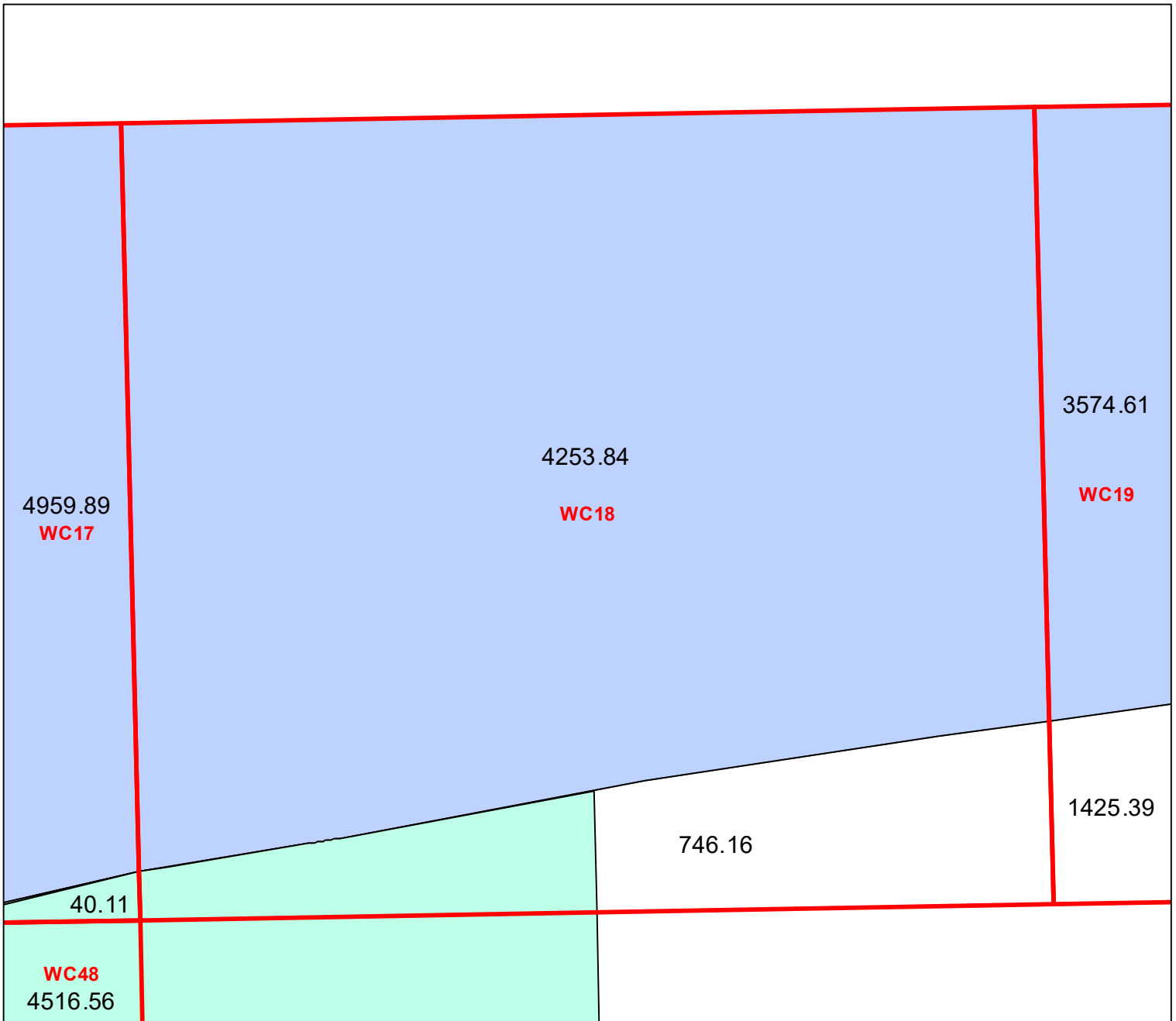
Block portion numbers are in acres

WC17

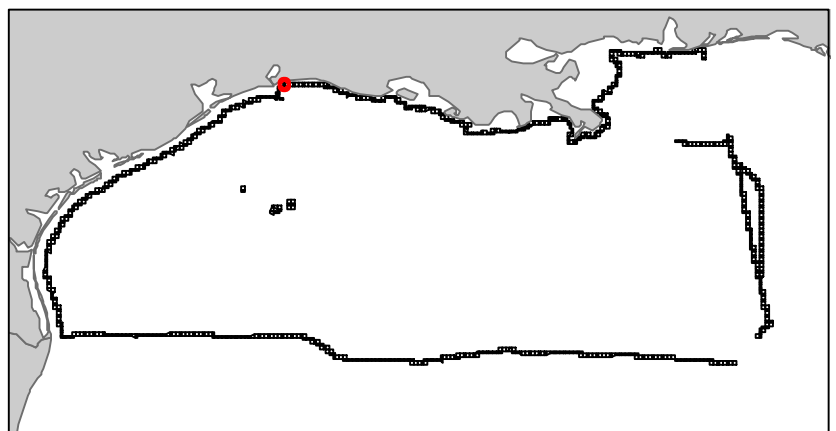
West Cameron Area

LA1

Block 18



- Split Block
- Deferred Portion
- Portion Landward of the SLA
- Portion that is Non-US Jurisdiction
- Available Portion of Block
- Portion Under Moratorium
- Active Lease (Not-available)




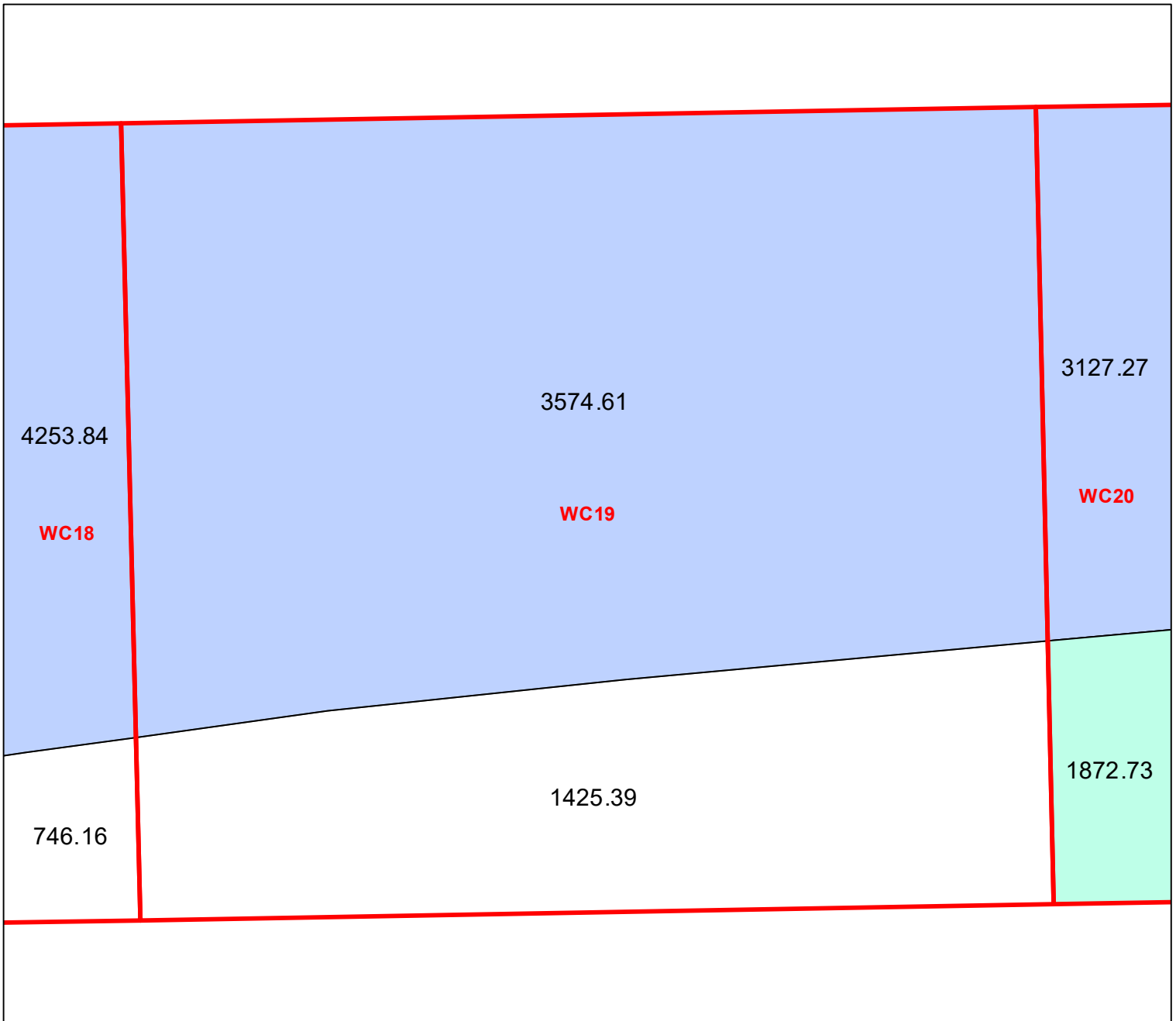
Block portion numbers are in acres

WC18

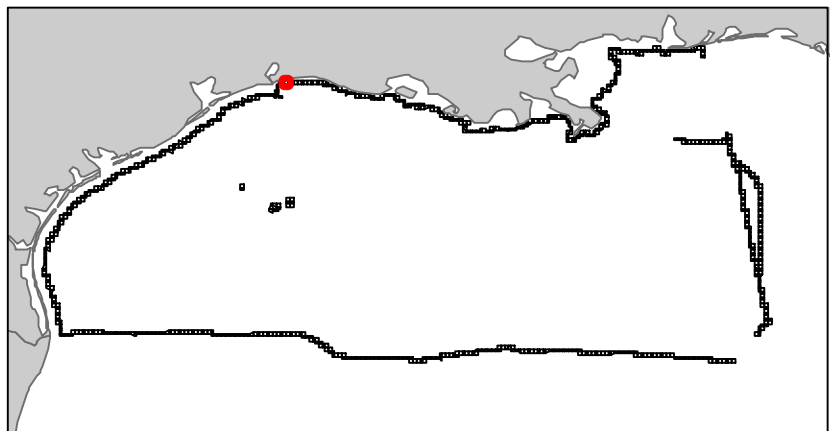
West Cameron Area

LA1

Block 19



- Split Block
- Deferred Portion
- Portion Landward of the SLA
- Portion that is Non-US Jurisdiction
- Available Portion of Block
- Portion Under Moratorium
- Active Lease (Not-available)




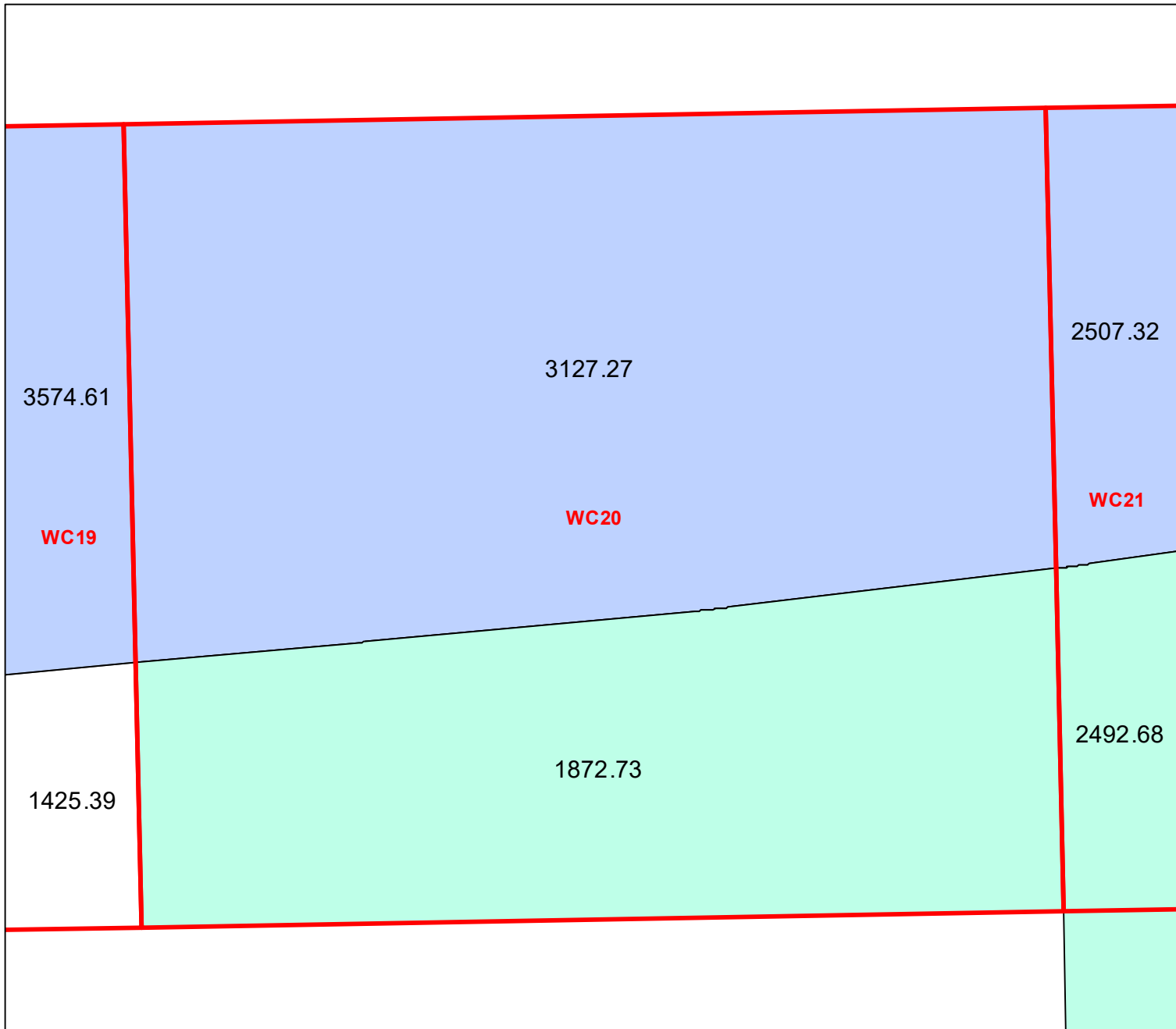
Block portion numbers are in acres

WC19

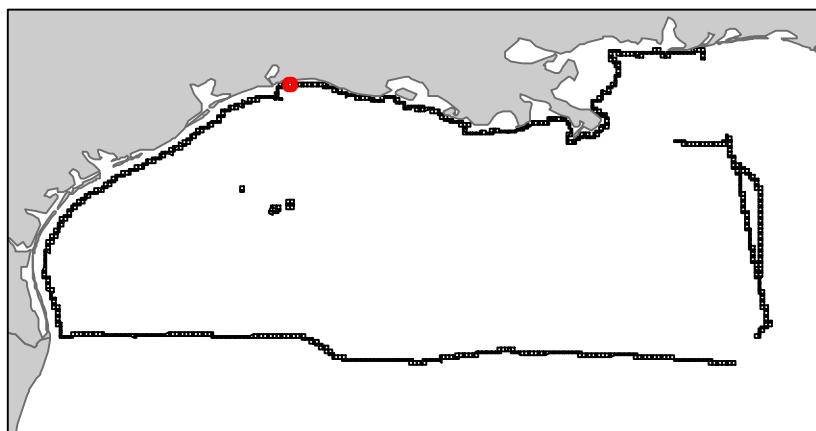
West Cameron Area

LA1

Block 20



- Split Block
- Deferred Portion
- Portion Landward of the SLA
- Portion that is Non-US Jurisdiction
- Available Portion of Block
- Portion Under Moratorium
- Active Lease (Not-available)




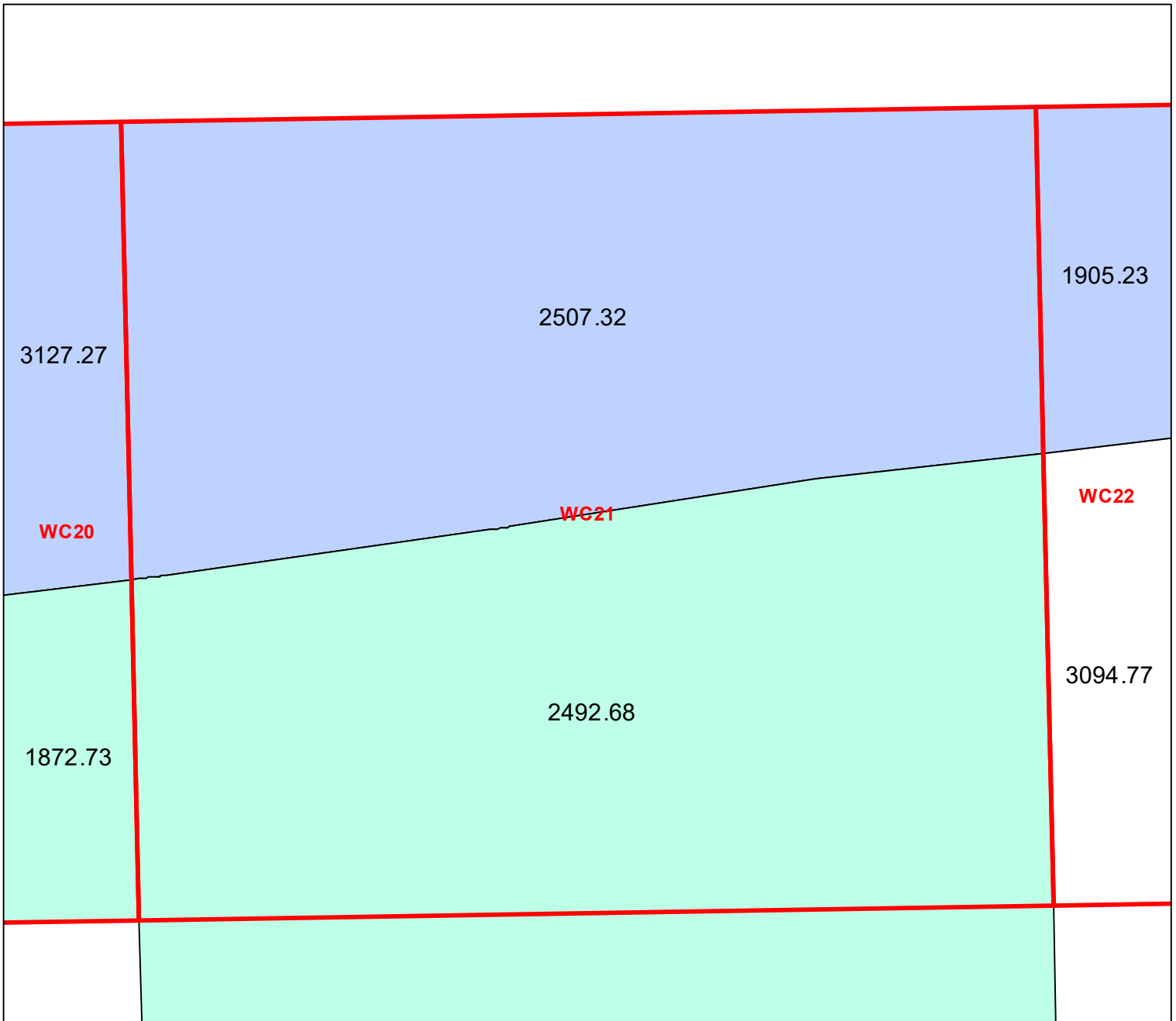
Block portion numbers are in acres

WC20

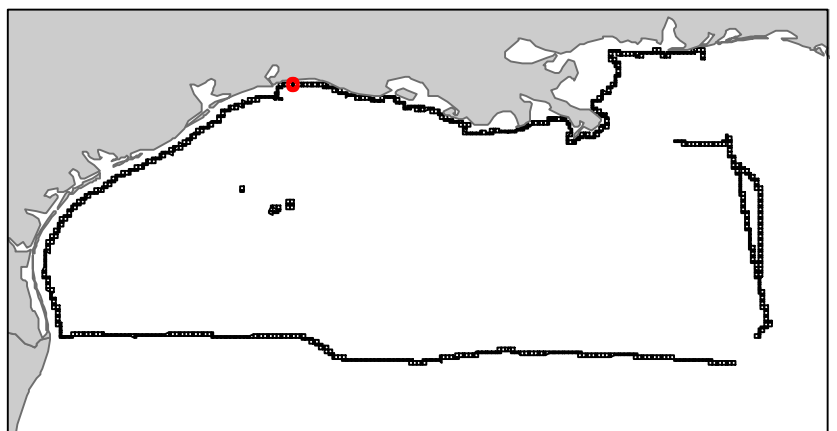
West Cameron Area

LA1

Block 21



- Split Block
- Deferred Portion
- Portion Landward of the SLA
- Portion that is Non-US Jurisdiction
- Available Portion of Block
- Portion Under Moratorium
- Active Lease (Not-available)




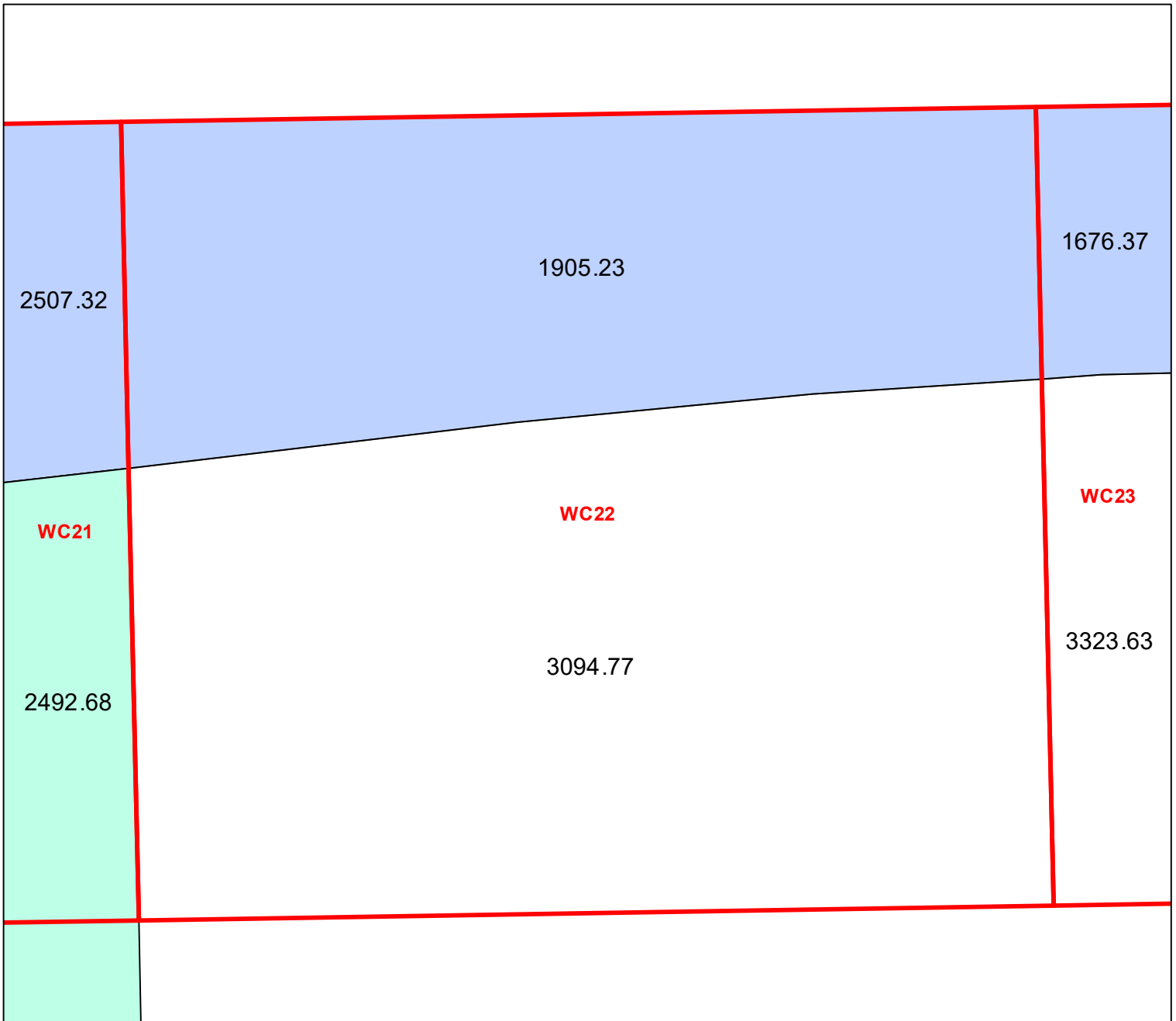
Block portion numbers are in acres

WC21

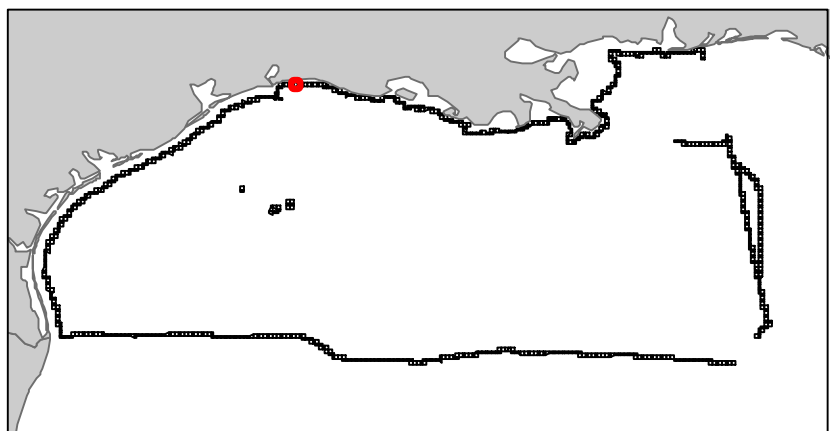
West Cameron Area

LA1

Block 22



- Split Block
- Deferred Portion
- Portion Landward of the SLA
- Portion that is Non-US Jurisdiction
- Available Portion of Block
- Portion Under Moratorium
- Active Lease (Not-available)




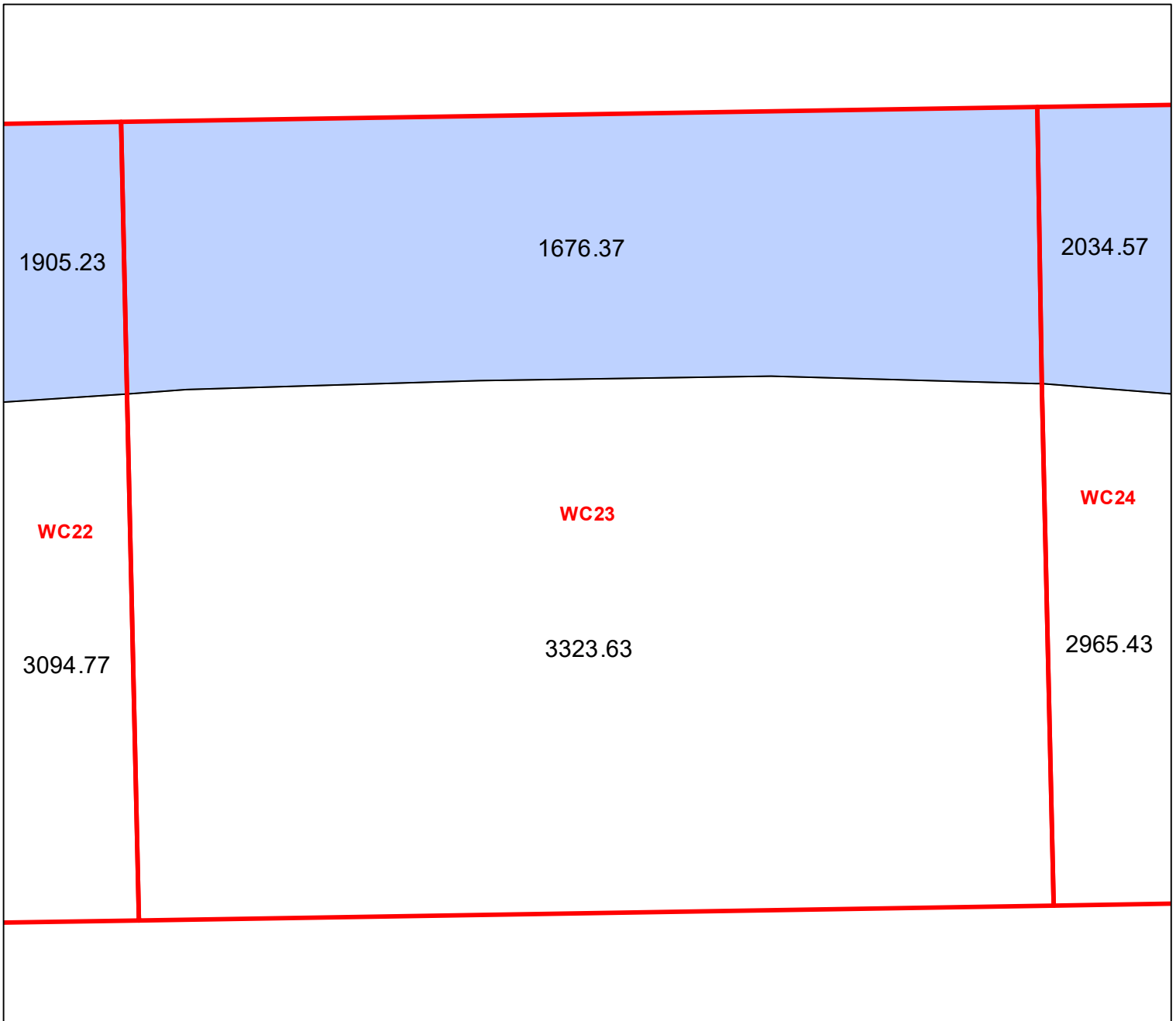
Block portion numbers are in acres





WC22

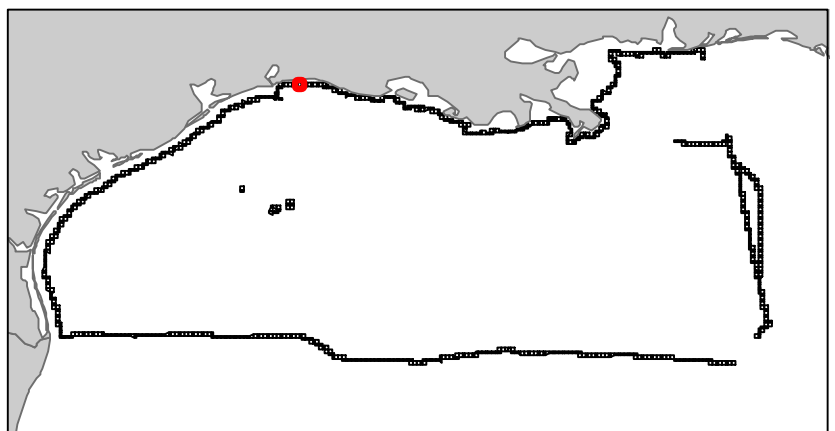
West Cameron Area

LA1

Block 23



-  Split Block
-  Deferred Portion
-  Portion Landward of the SLA
-  Portion that is Non-US Jurisdiction
-  Available Portion of Block
-  Portion Under Moratorium
-  Active Lease (Not-available)




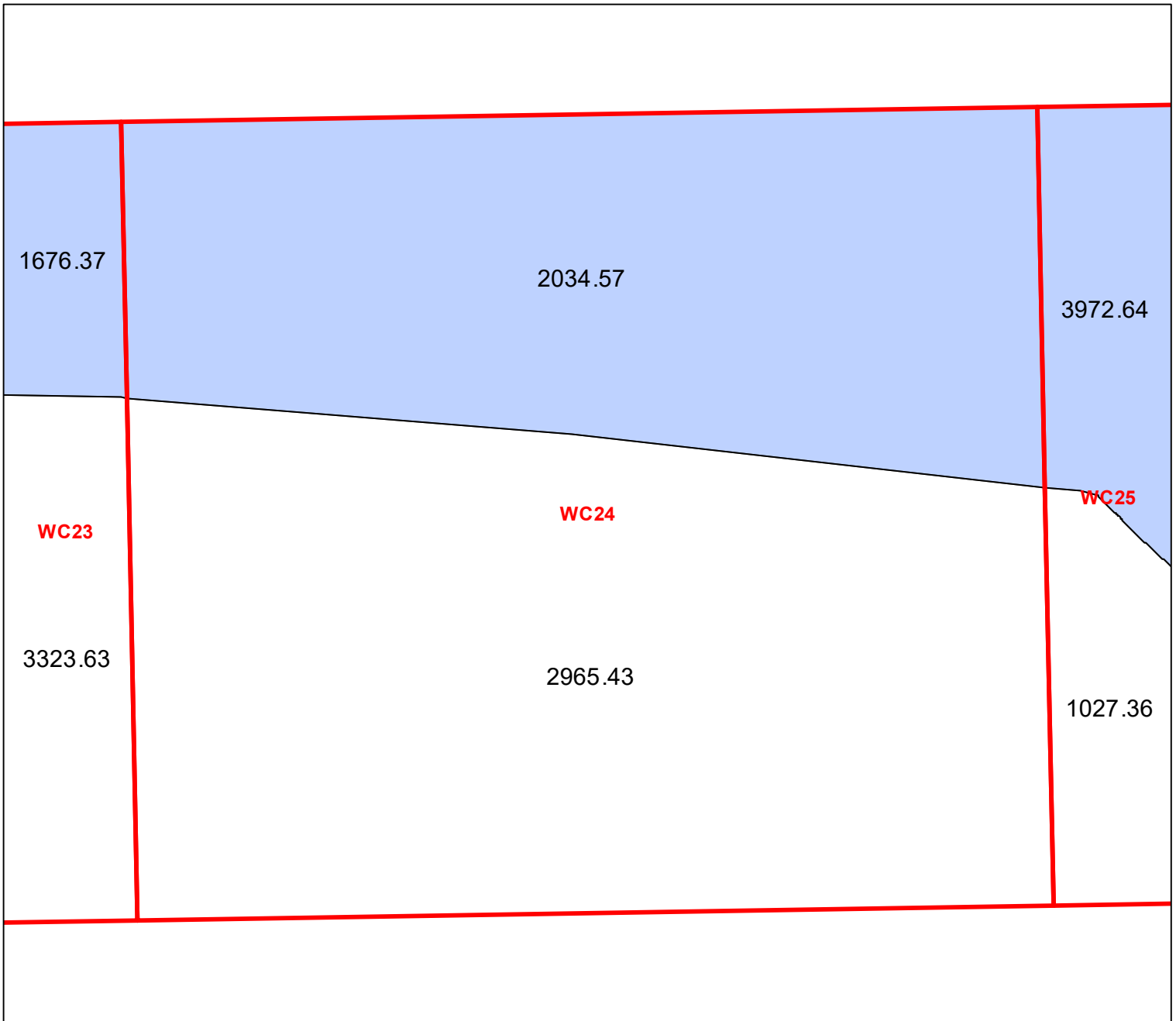
Block portion numbers are in acres

WC23

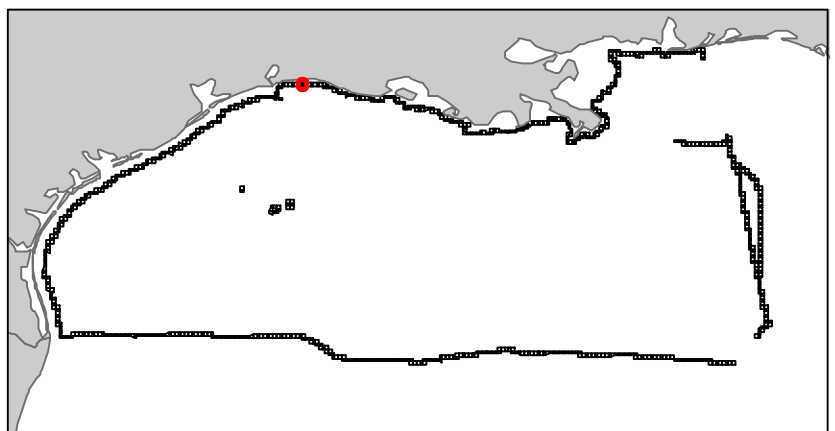
West Cameron Area

LA1

Block 24



- Split Block
- Deferred Portion
- Portion Landward of the SLA
- Portion that is Non-US Jurisdiction
- Available Portion of Block
- Portion Under Moratorium
- Active Lease (Not-available)




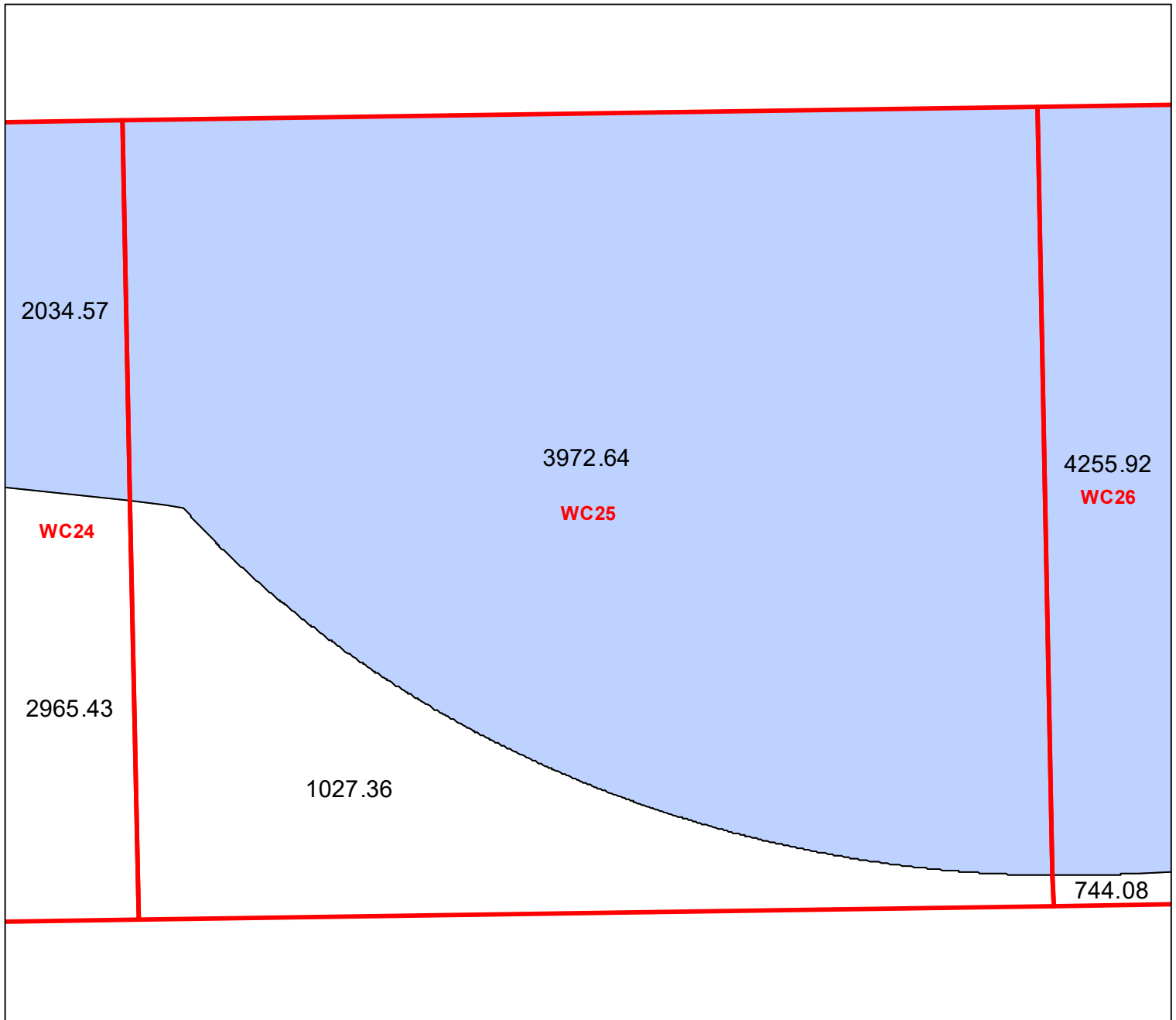
Block portion numbers are in acres

WC24

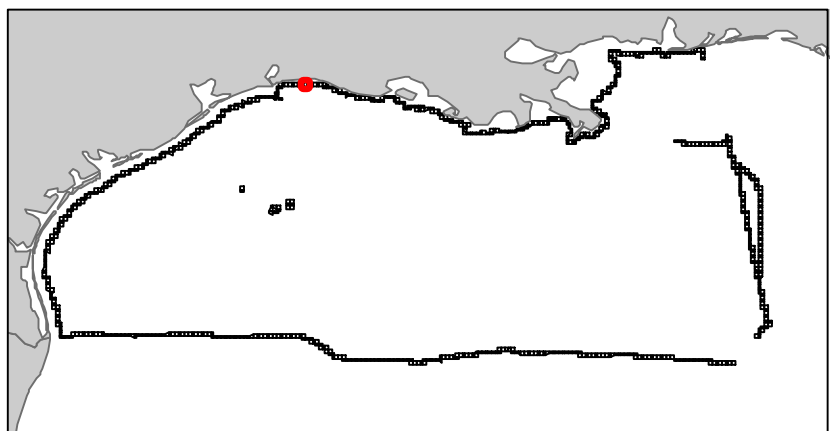
West Cameron Area

LA1

Block 25



- Split Block
- Deferred Portion
- Portion Landward of the SLA
- Portion that is Non-US Jurisdiction
- Available Portion of Block
- Portion Under Moratorium
- Active Lease (Not-available)




Block portion numbers are in acres

WC25

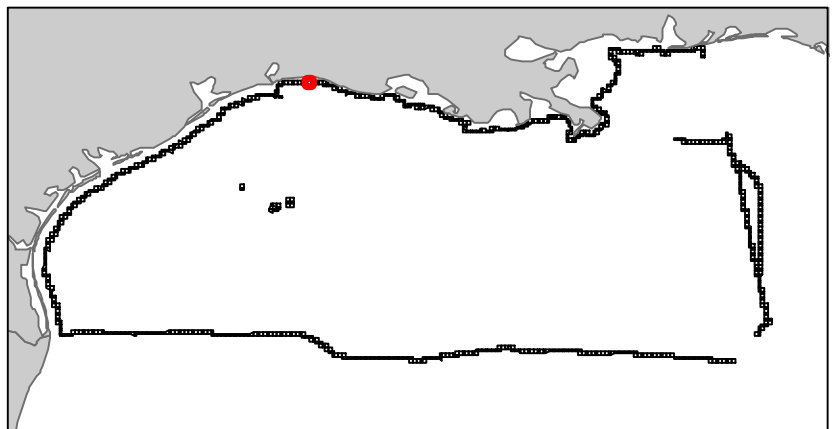
West Cameron Area

LA1

Block 26



- Split Block
- Deferred Portion
- Portion Landward of the SLA
- Portion that is Non-US Jurisdiction
- Available Portion of Block
- Portion Under Moratorium
- Active Lease (Not-available)




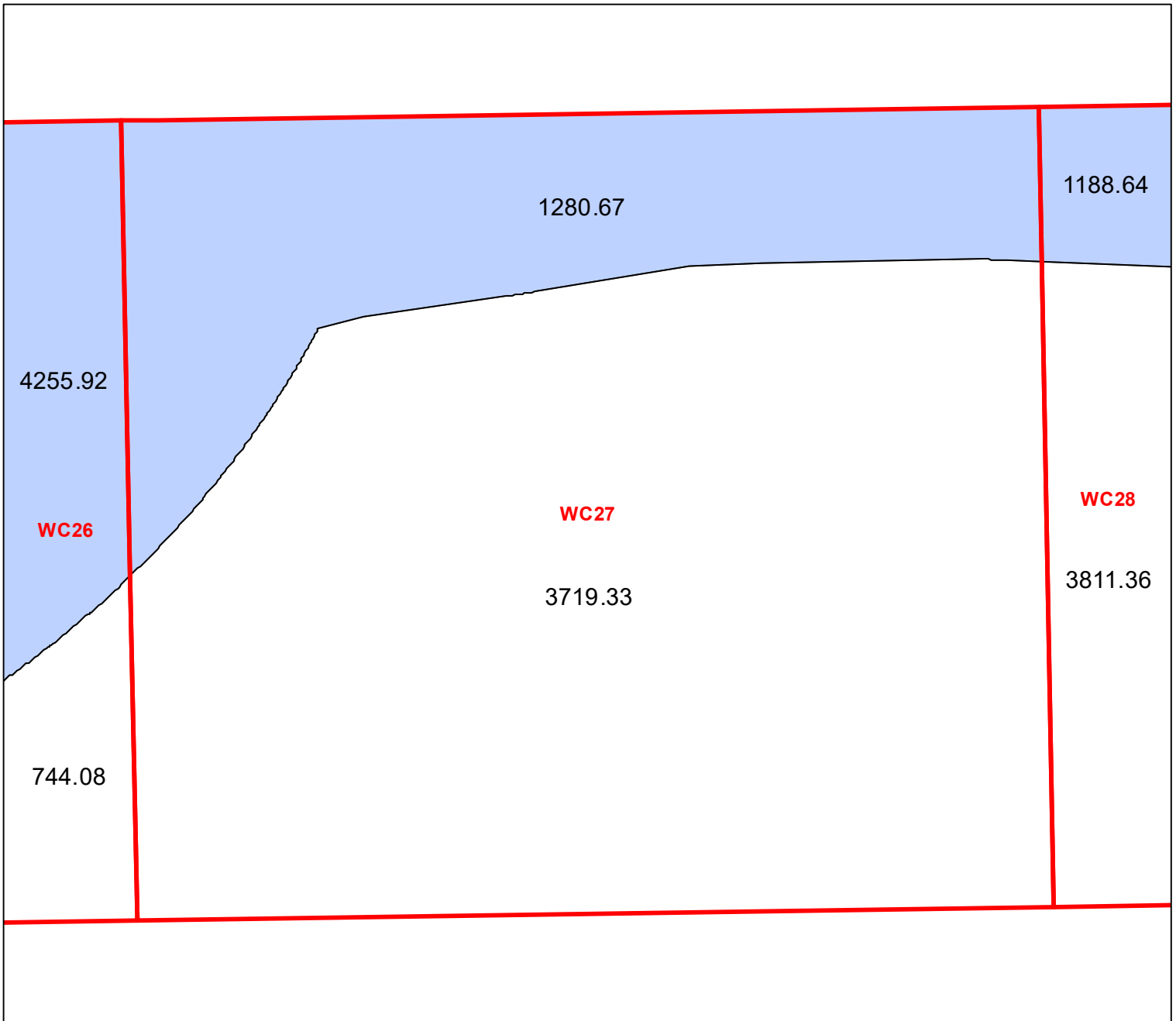
Block portion numbers are in acres

WC26

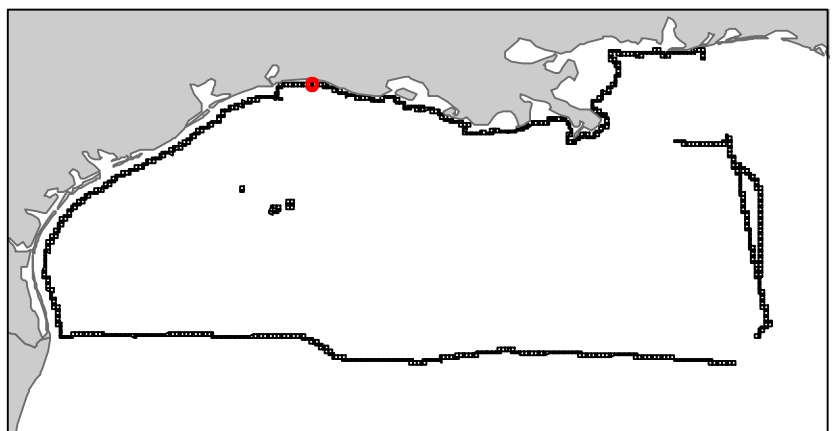
West Cameron Area

LA1

Block 27



- Split Block
- Deferred Portion
- Portion Landward of the SLA
- Portion that is Non-US Jurisdiction
- Available Portion of Block
- Portion Under Moratorium
- Active Lease (Not-available)




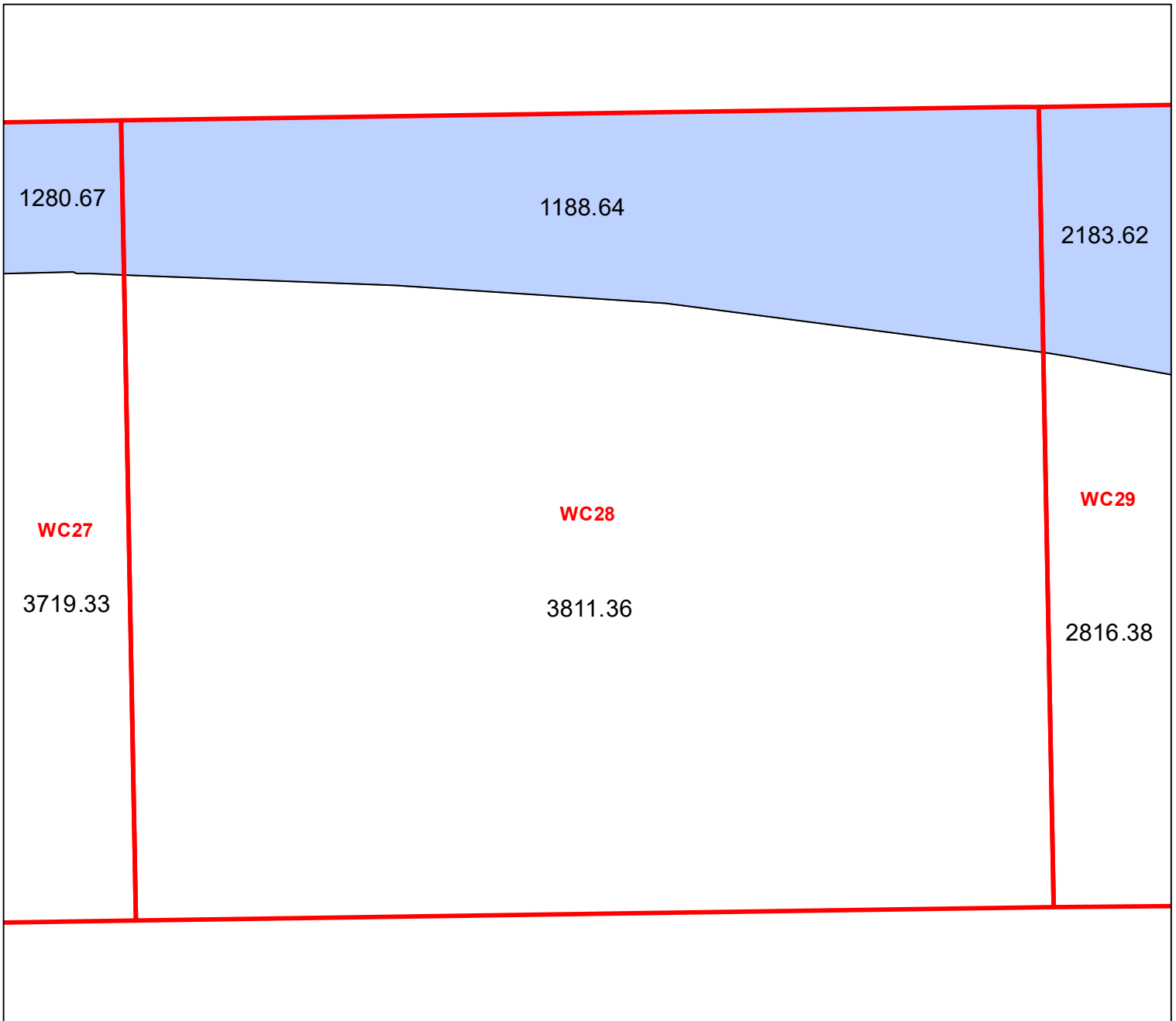
Block portion numbers are in acres

WC27

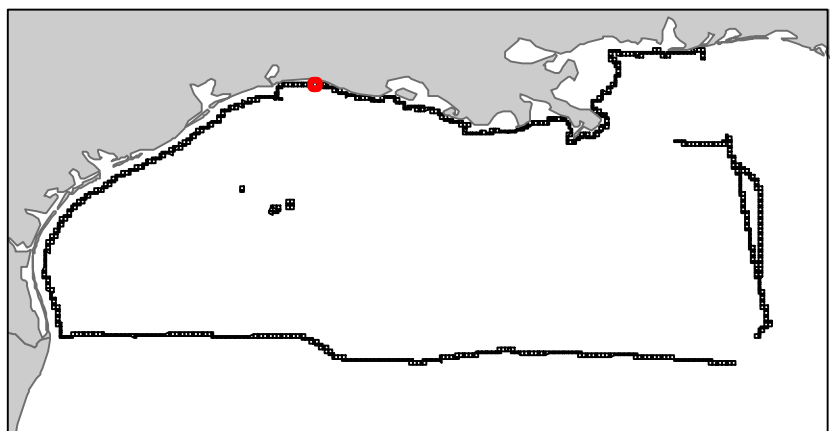
West Cameron Area

LA1

Block 28



- Split Block
- Deferred Portion
- Portion Landward of the SLA
- Portion that is Non-US Jurisdiction
- Available Portion of Block
- Portion Under Moratorium
- Active Lease (Not-available)




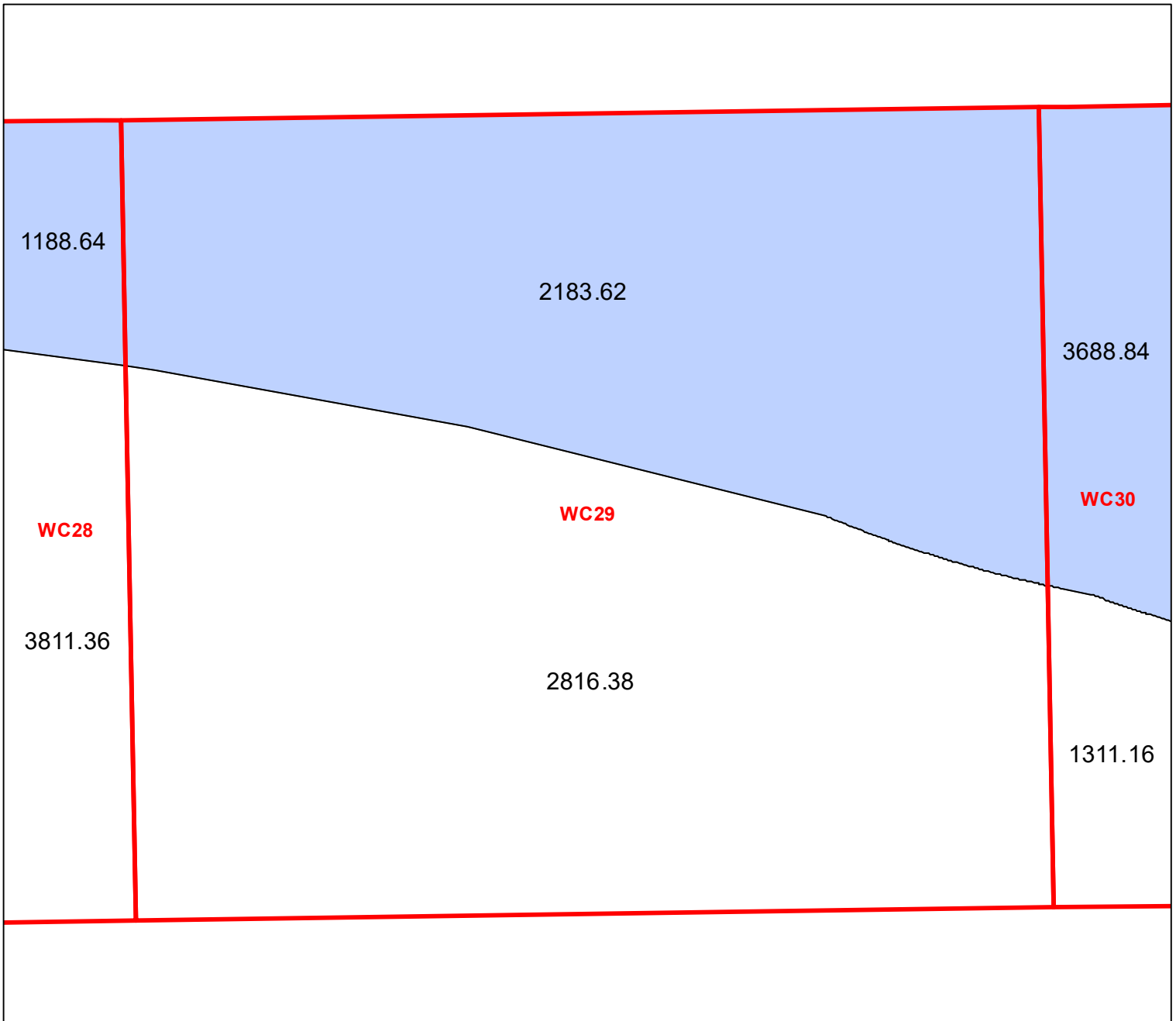
Block portion numbers are in acres

WC28

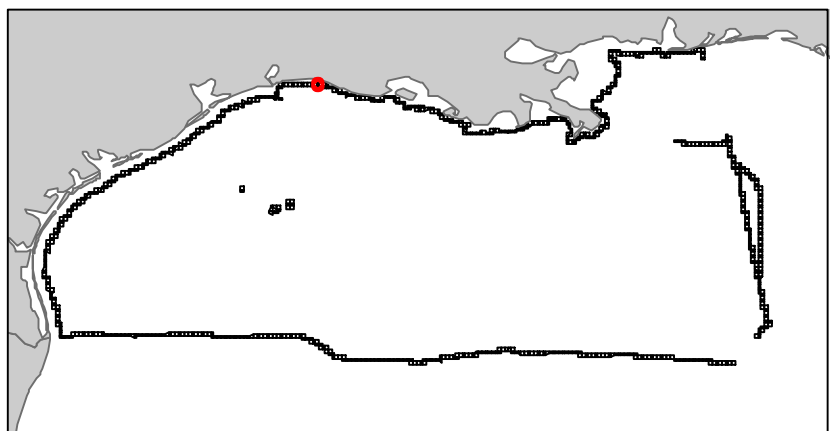
West Cameron Area

LA1

Block 29



- Split Block
- Deferred Portion
- Portion Landward of the SLA
- Portion that is Non-US Jurisdiction
- Available Portion of Block
- Portion Under Moratorium
- Active Lease (Not-available)




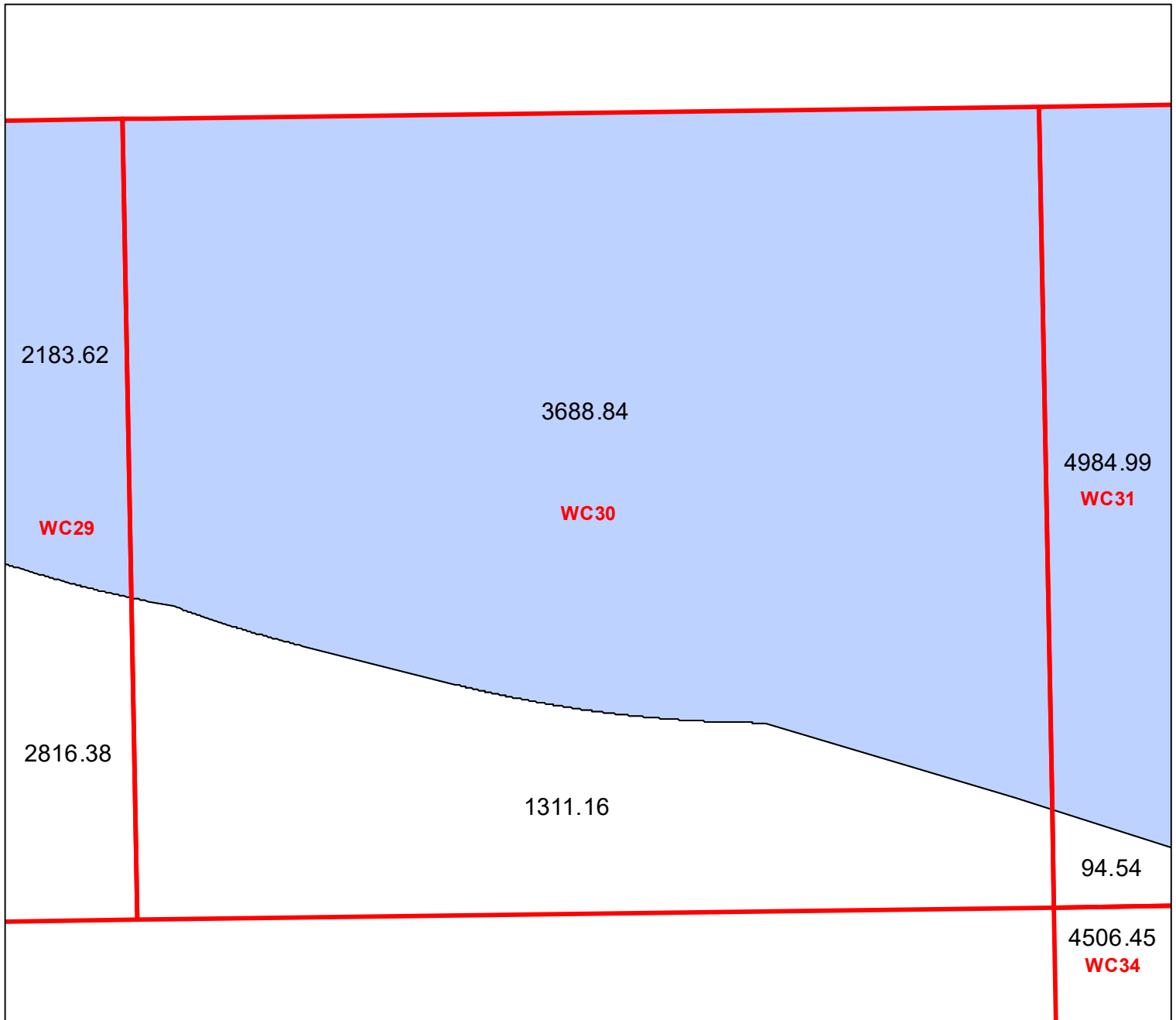
Block portion numbers are in acres

WC29

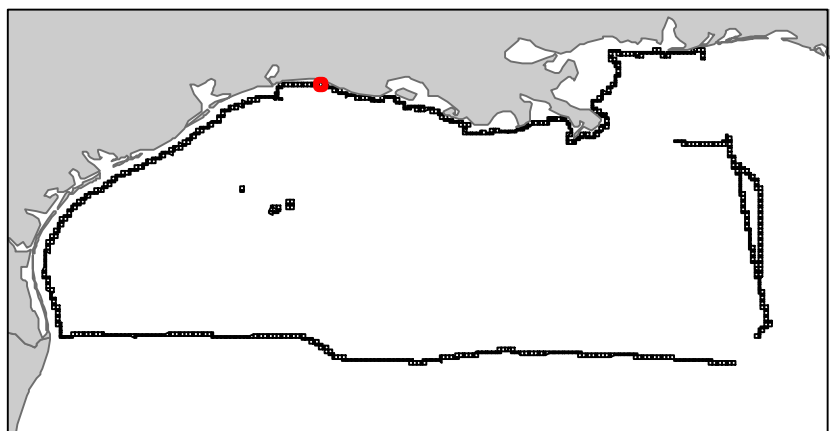
West Cameron Area

LA1

Block 30



-  Split Block
-  Deferred Portion
-  Portion Landward of the SLA
-  Portion that is Non-US Jurisdiction
-  Available Portion of Block
-  Portion Under Moratorium
-  Active Lease (Not-available)




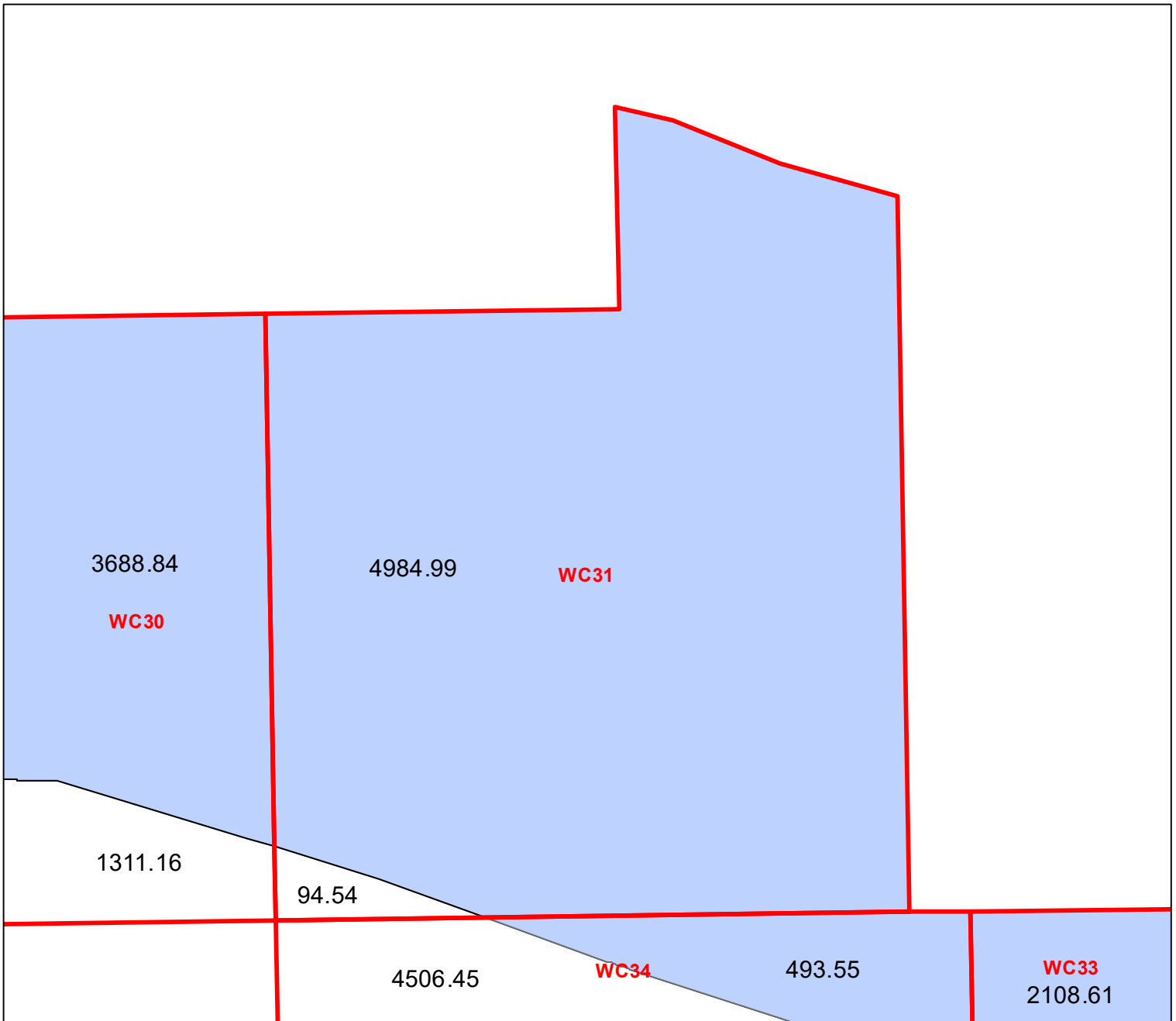
Block portion numbers are in acres





WC30

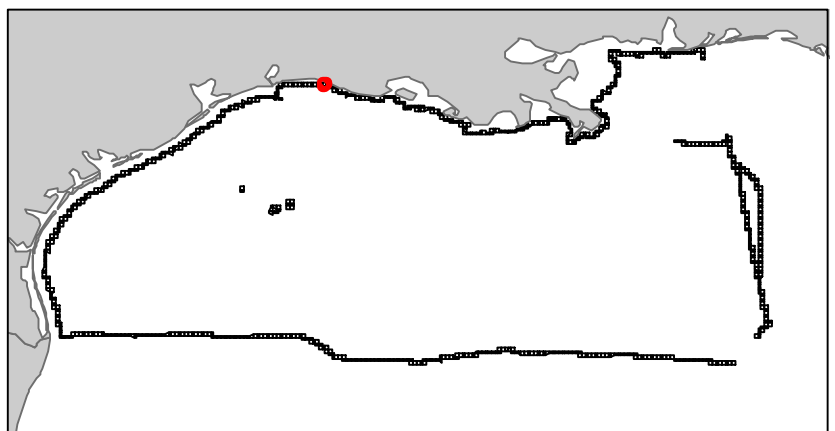
West Cameron Area

LA1

Block 31



-  Split Block
-  Deferred Portion
-  Portion Landward of the SLA
-  Portion that is Non-US Jurisdiction
-  Available Portion of Block
-  Portion Under Moratorium
-  Active Lease (Not-available)



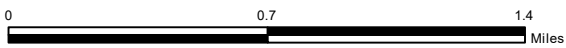
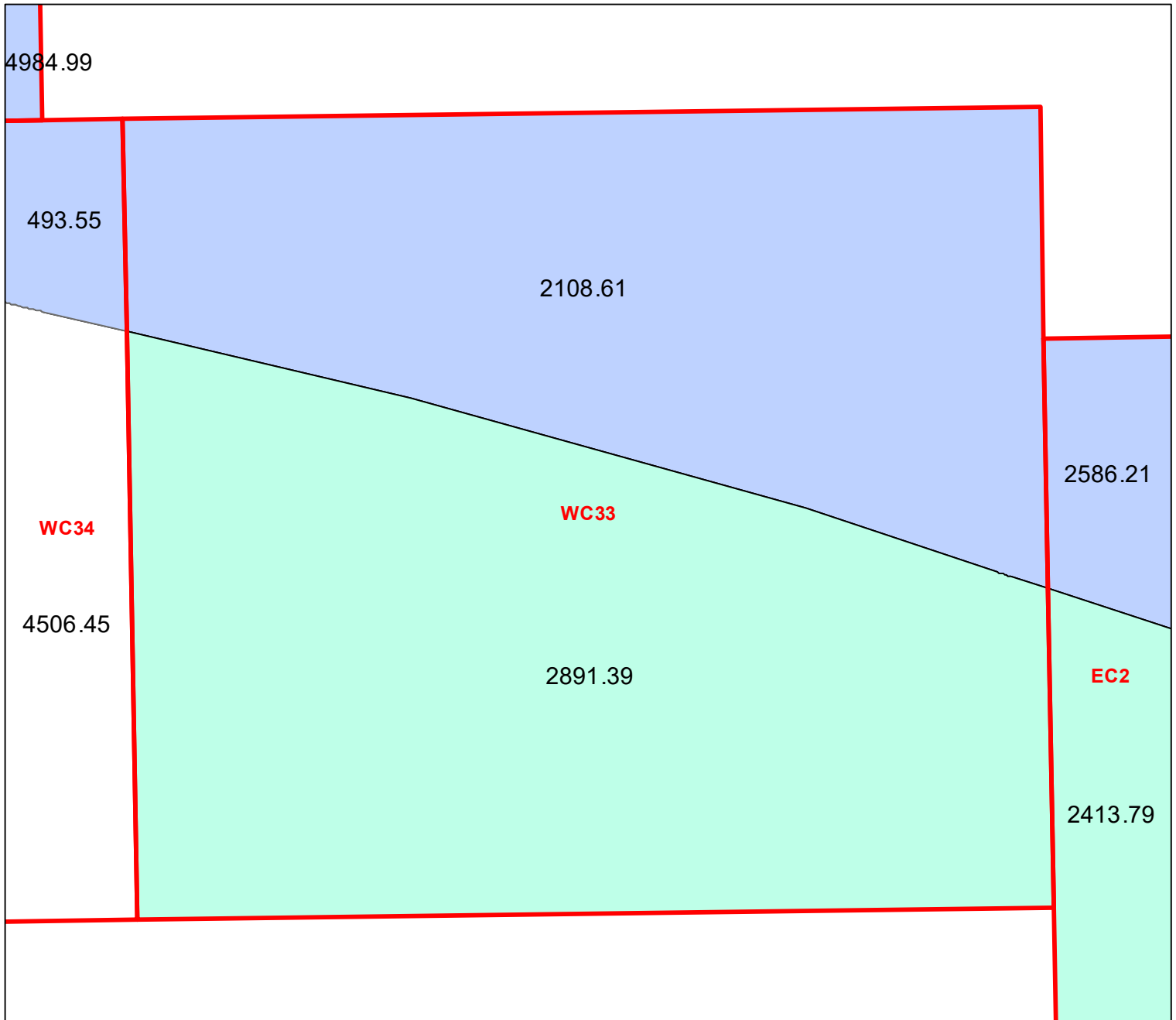
Block portion numbers are in acres

WC31

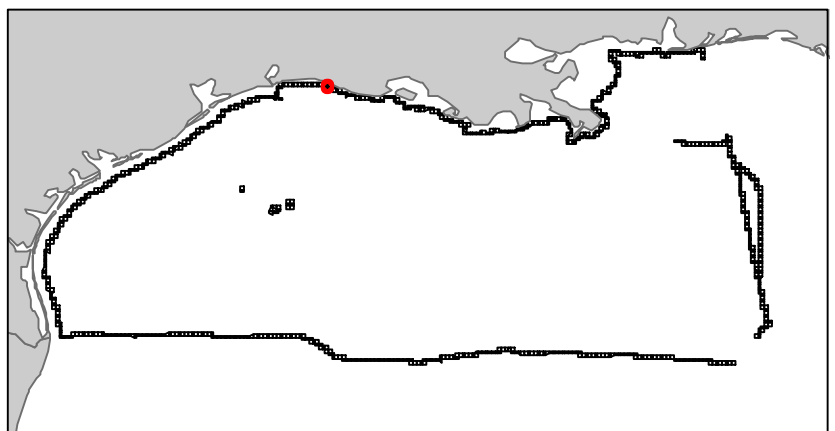
West Cameron Area

LA1

Block 33



-  Split Block
-  Deferred Portion
-  Portion Landward of the SLA
-  Portion that is Non-US Jurisdiction
-  Available Portion of Block
-  Portion Under Moratorium
-  Active Lease (Not-available)




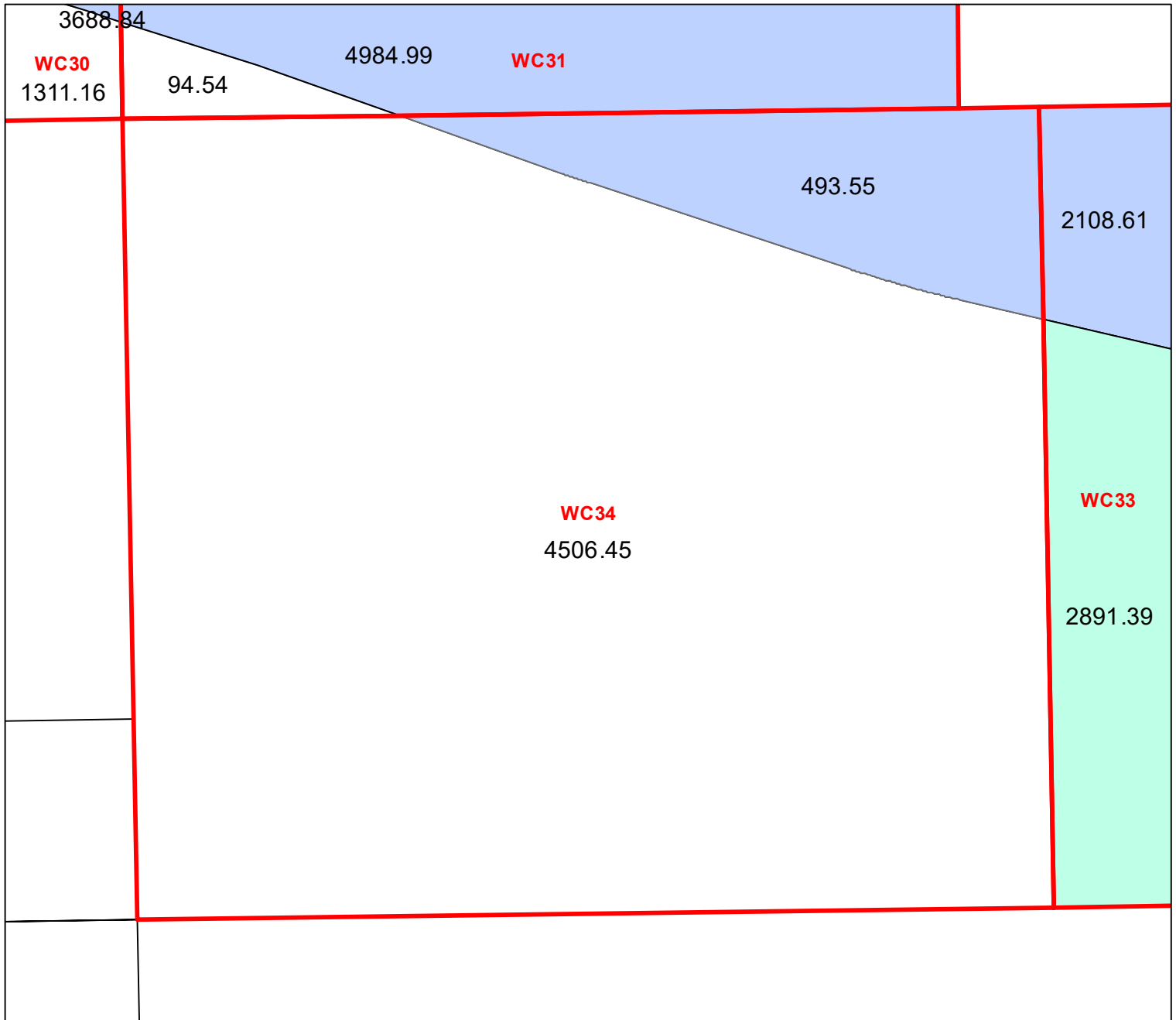
Block portion numbers are in acres

WC33

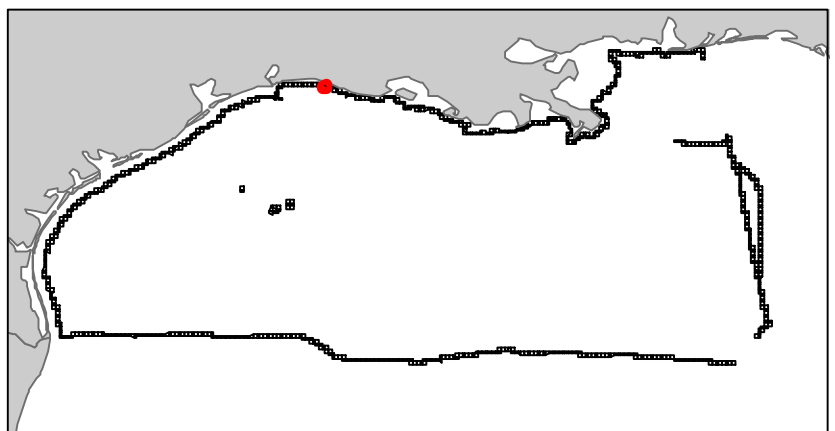
West Cameron Area

LA1

Block 34



-  Split Block
-  Deferred Portion
-  Portion Landward of the SLA
-  Portion that is Non-US Jurisdiction
-  Available Portion of Block
-  Portion Under Moratorium
-  Active Lease (Not-available)



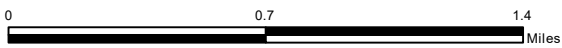
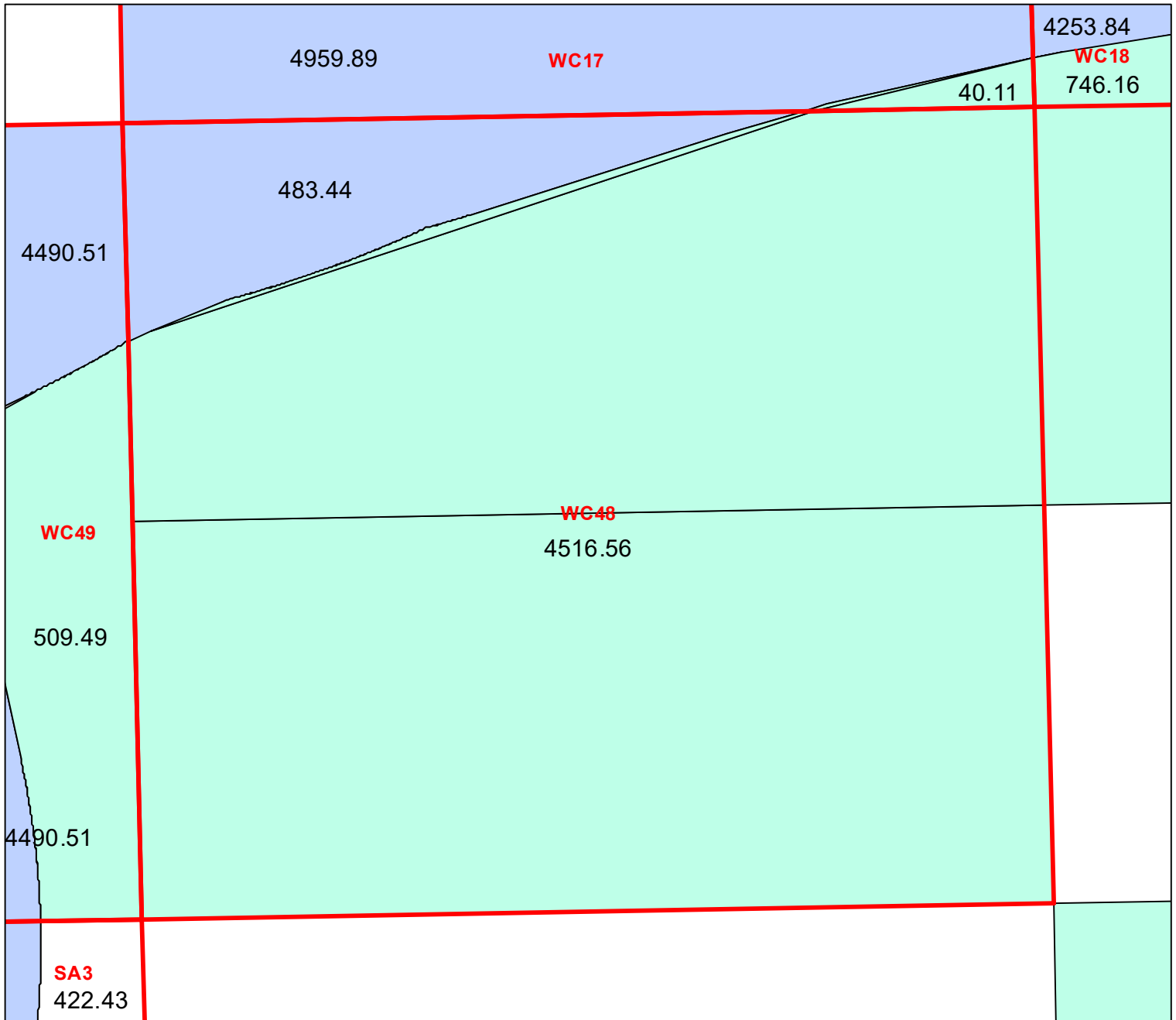
Block portion numbers are in acres

WC34

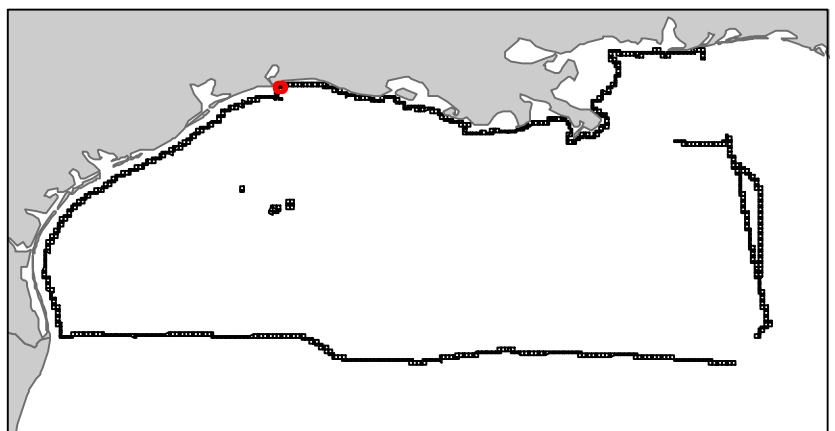
West Cameron Area

LA1

Block 48



-  Split Block
-  Deferred Portion
-  Portion Landward of the SLA
-  Portion that is Non-US Jurisdiction
-  Available Portion of Block
-  Portion Under Moratorium
-  Active Lease (Not-available)




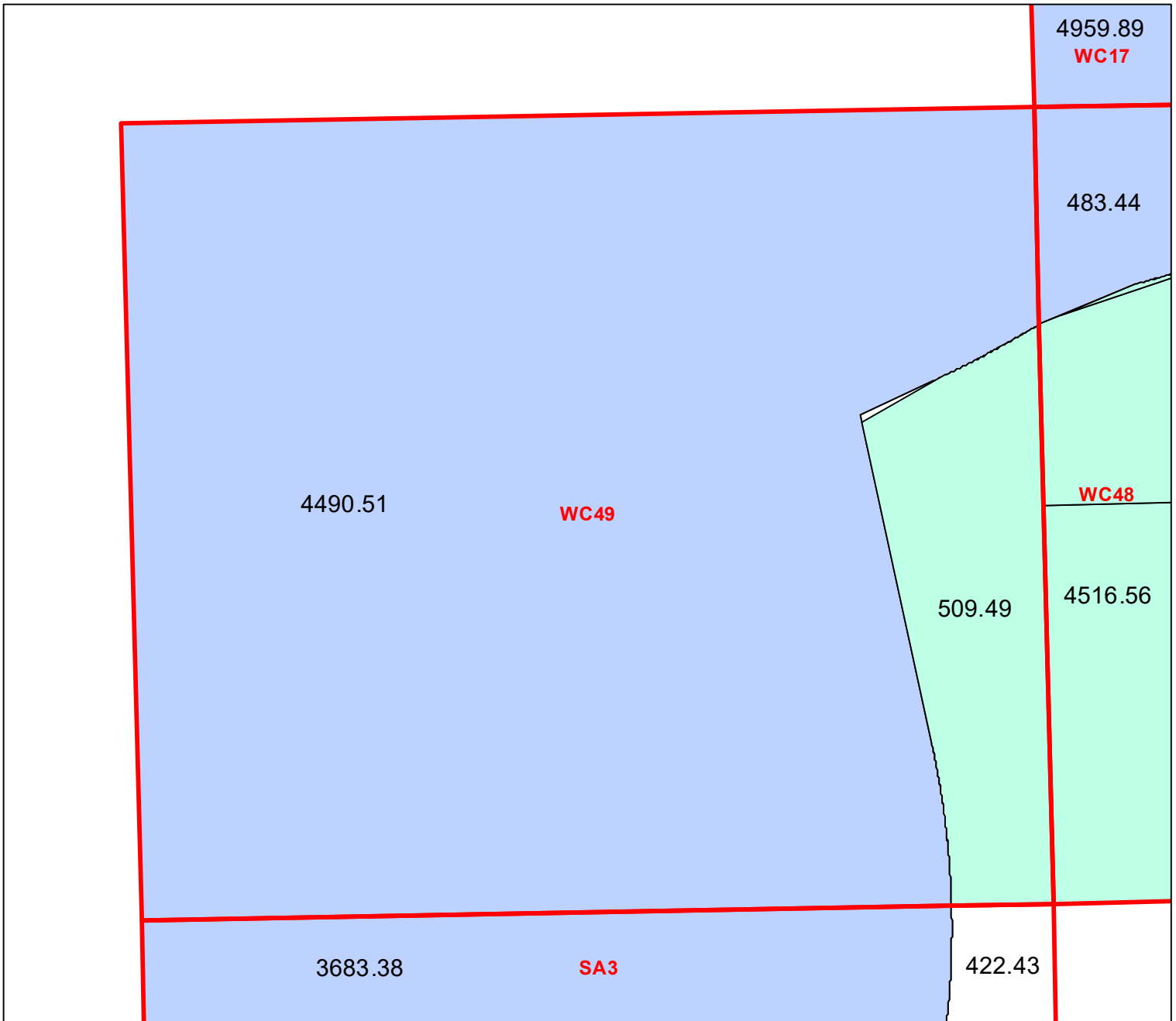
Block portion numbers are in acres

WC48

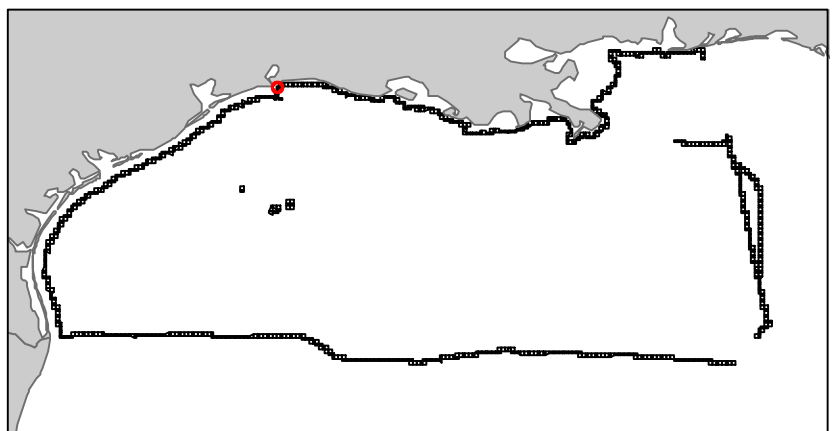
West Cameron Area

LA1

Block 49



- Split Block
- Deferred Portion
- Portion Landward of the SLA
- Portion that is Non-US Jurisdiction
- Available Portion of Block
- Portion Under Moratorium
- Active Lease (Not-available)




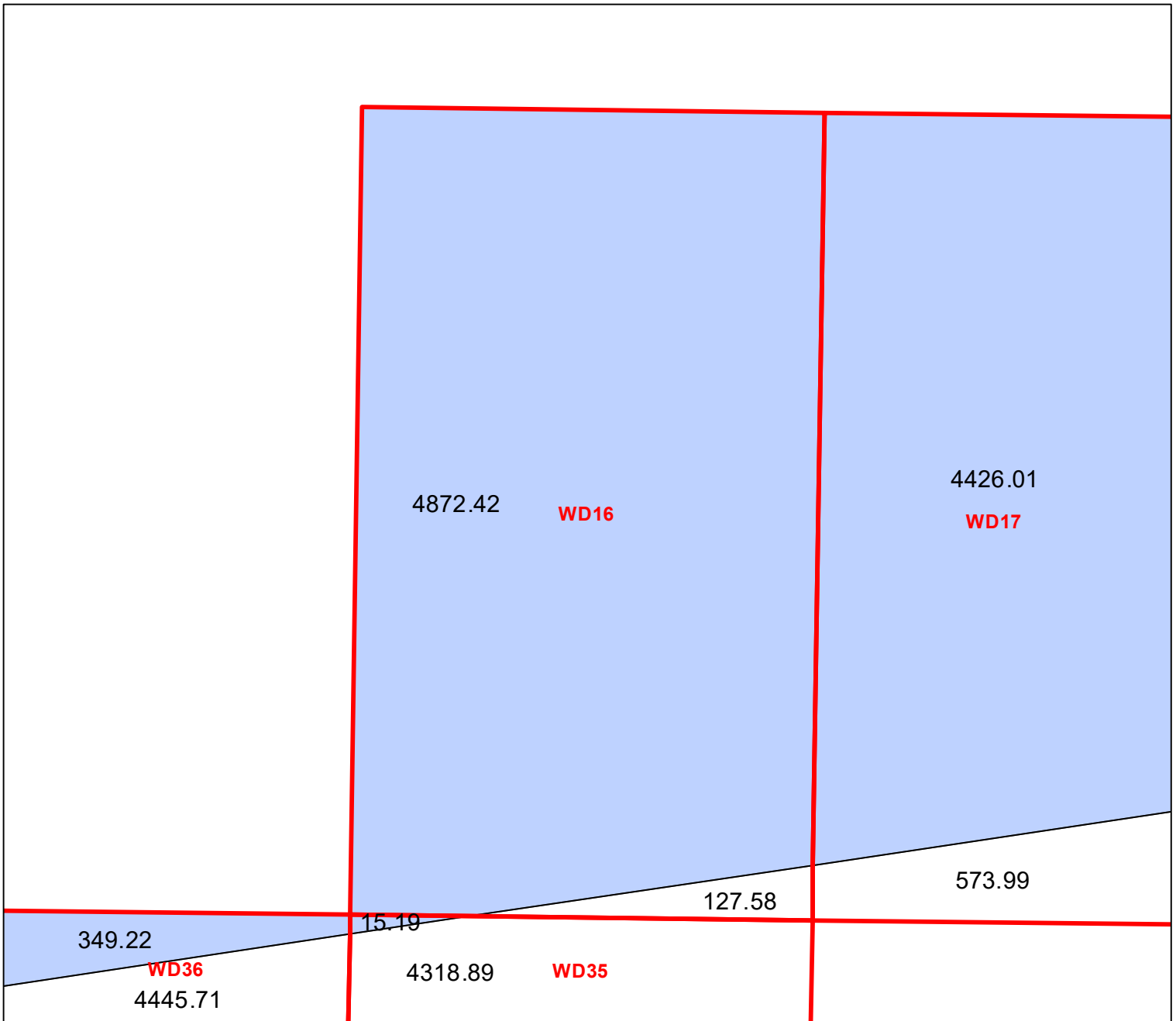
Block portion numbers are in acres





WC49

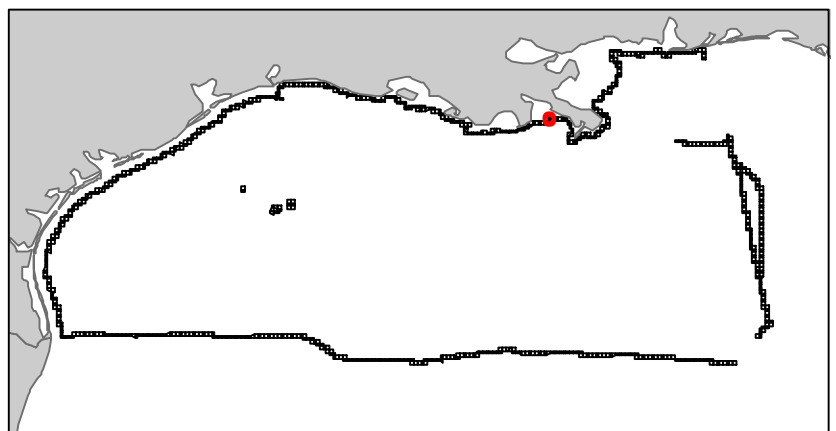
West Delta Area

LA8

Block 16



-  Split Block
-  Deferred Portion
-  Portion Landward of the SLA
-  Portion that is Non-US Jurisdiction
-  Available Portion of Block
-  Portion Under Moratorium
-  Active Lease (Not-available)




Block portion numbers are in acres





WD16

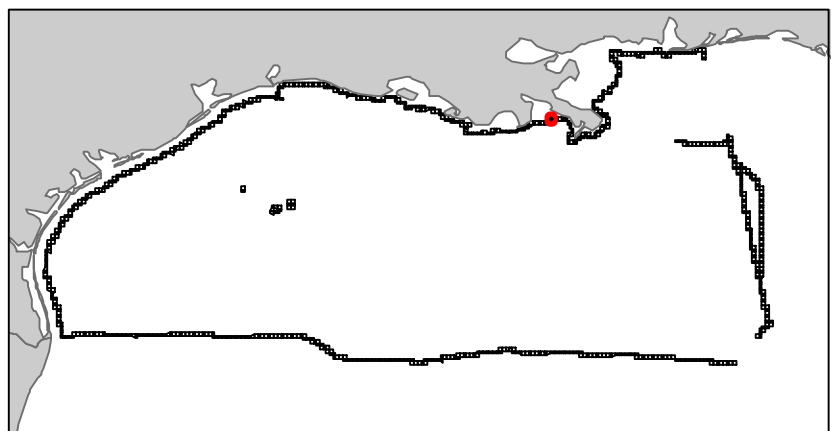
West Delta Area

LA8

Block 17



-  Split Block
-  Deferred Portion
-  Portion Landward of the SLA
-  Portion that is Non-US Jurisdiction
-  Available Portion of Block
-  Portion Under Moratorium
-  Active Lease (Not-available)




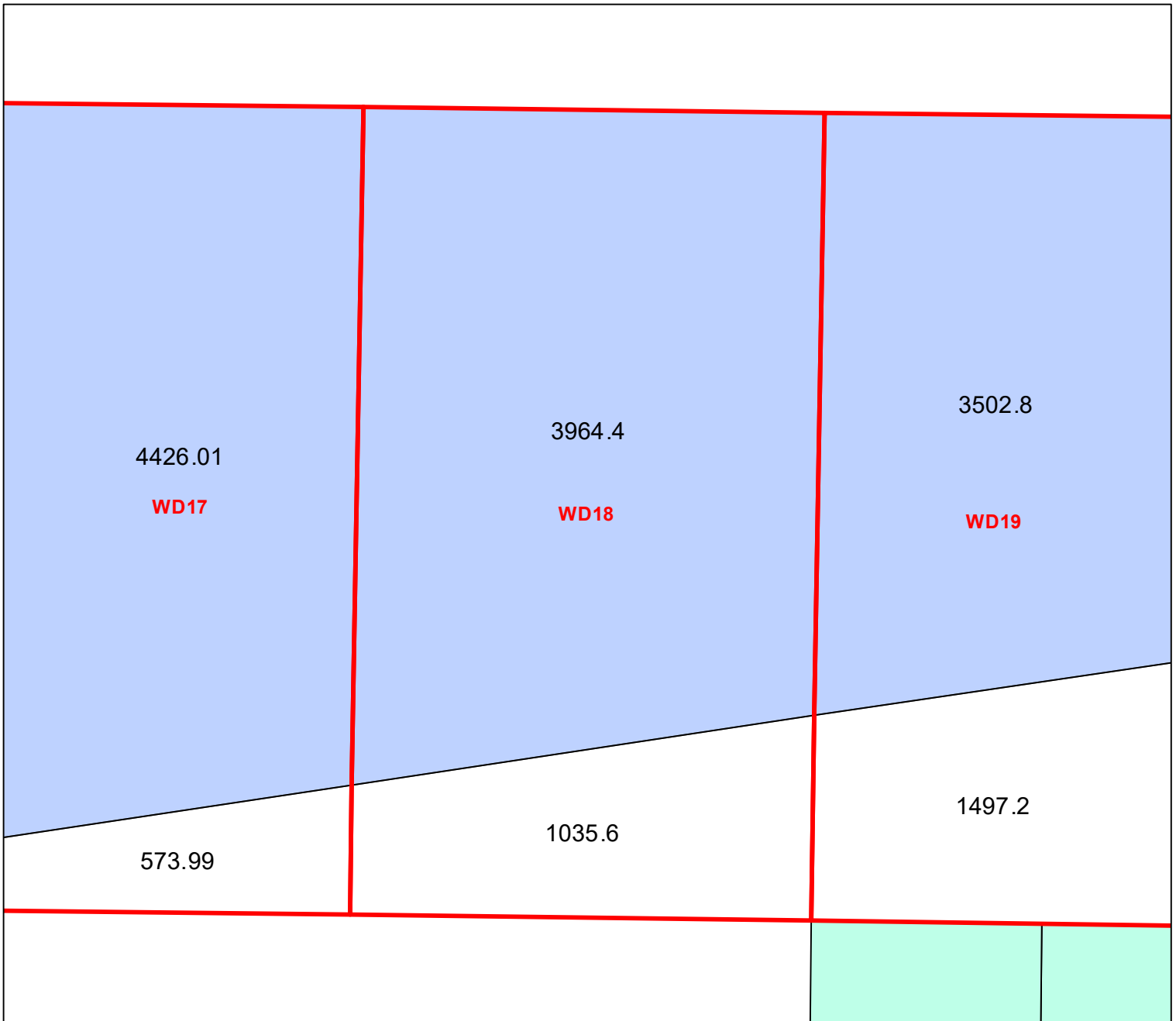
Block portion numbers are in acres








WD17

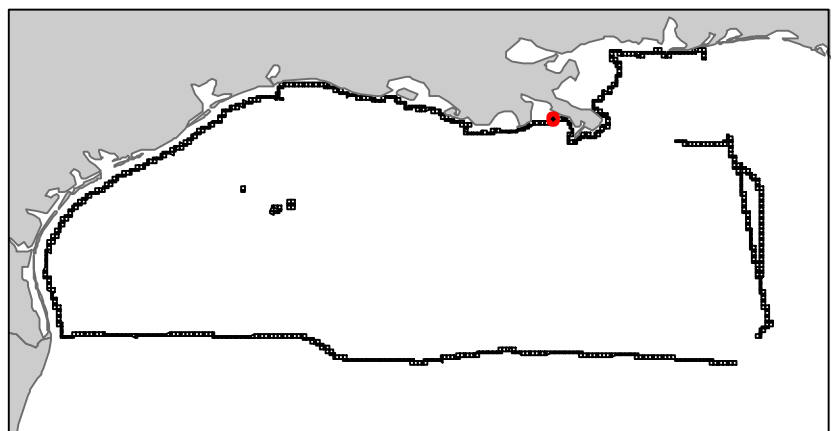
West Delta Area

LA8

Block 18



-  Split Block
-  Deferred Portion
-  Portion Landward of the SLA
-  Portion that is Non-US Jurisdiction
-  Available Portion of Block
-  Portion Under Moratorium
-  Active Lease (Not-available)




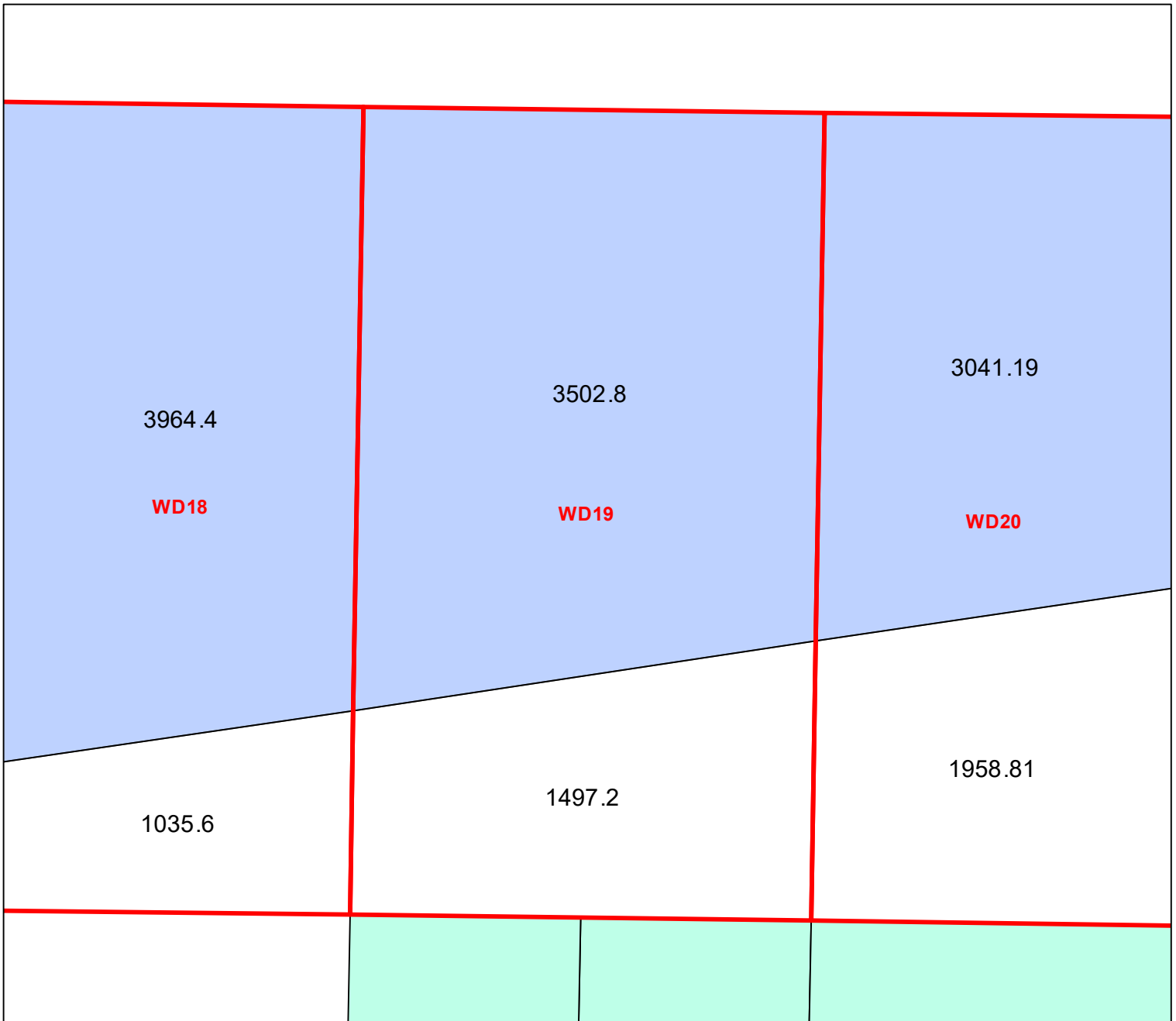
Block portion numbers are in acres





WD18

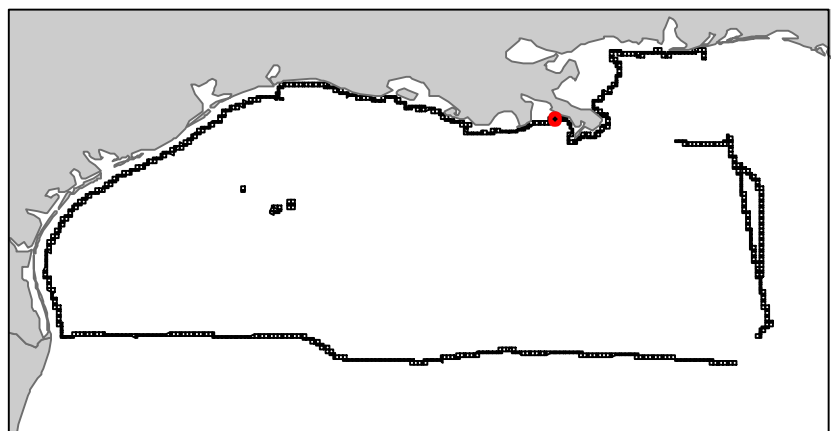
West Delta Area

LA8

Block 19



-  Split Block
-  Deferred Portion
-  Portion Landward of the SLA
-  Portion that is Non-US Jurisdiction
-  Available Portion of Block
-  Portion Under Moratorium
-  Active Lease (Not-available)




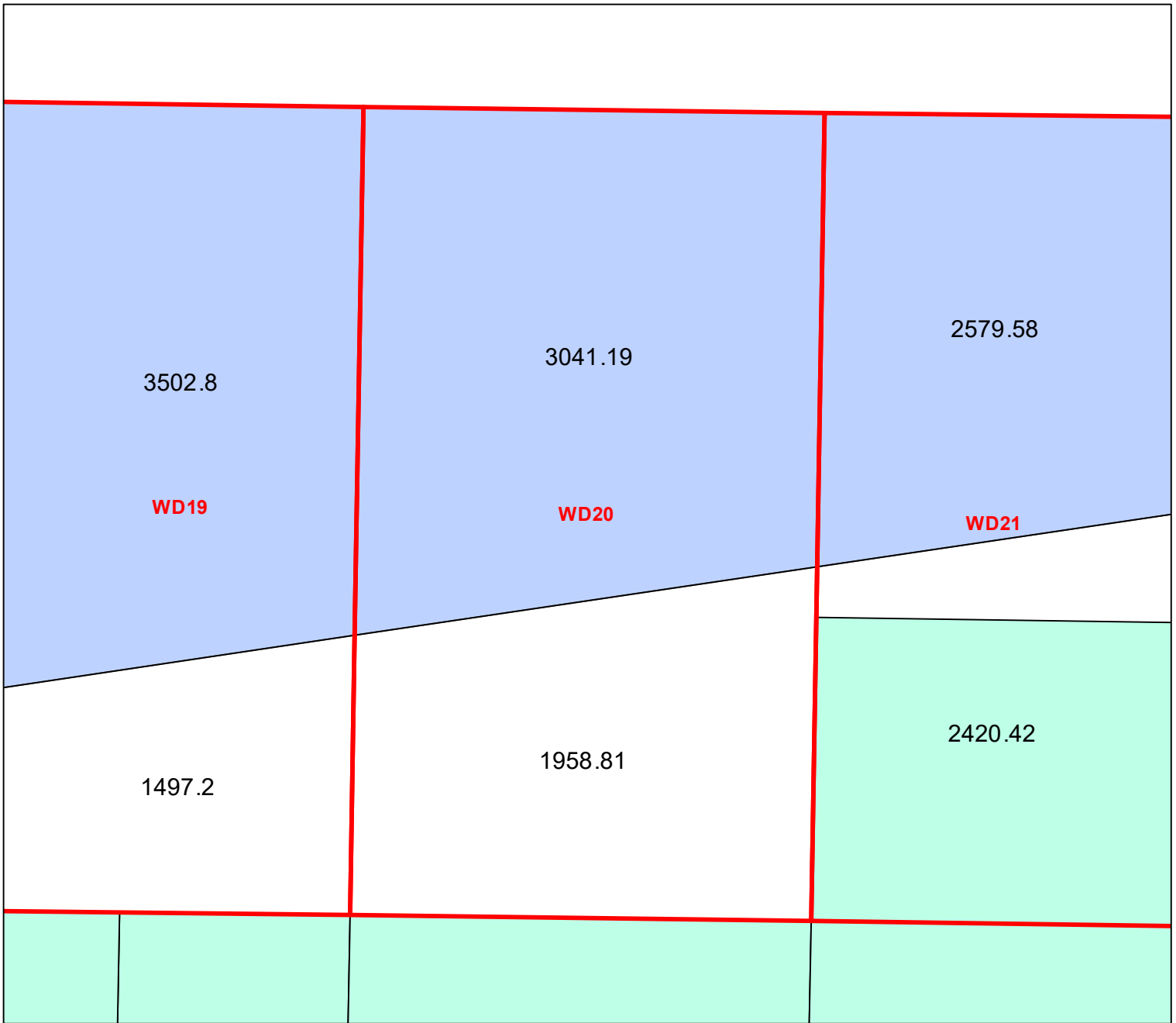
Block portion numbers are in acres

WD19

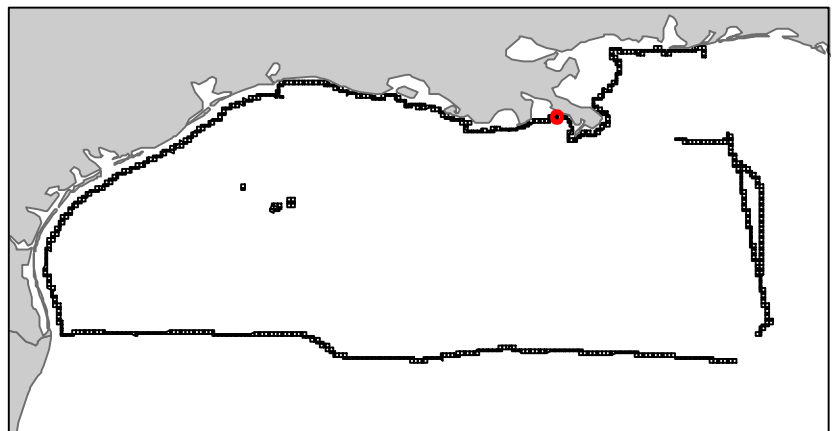
West Delta Area

LA8

Block 20



- Split Block
- Deferred Portion
- Portion Landward of the SLA
- Portion that is Non-US Jurisdiction
- Available Portion of Block
- Portion Under Moratorium
- Active Lease (Not-available)




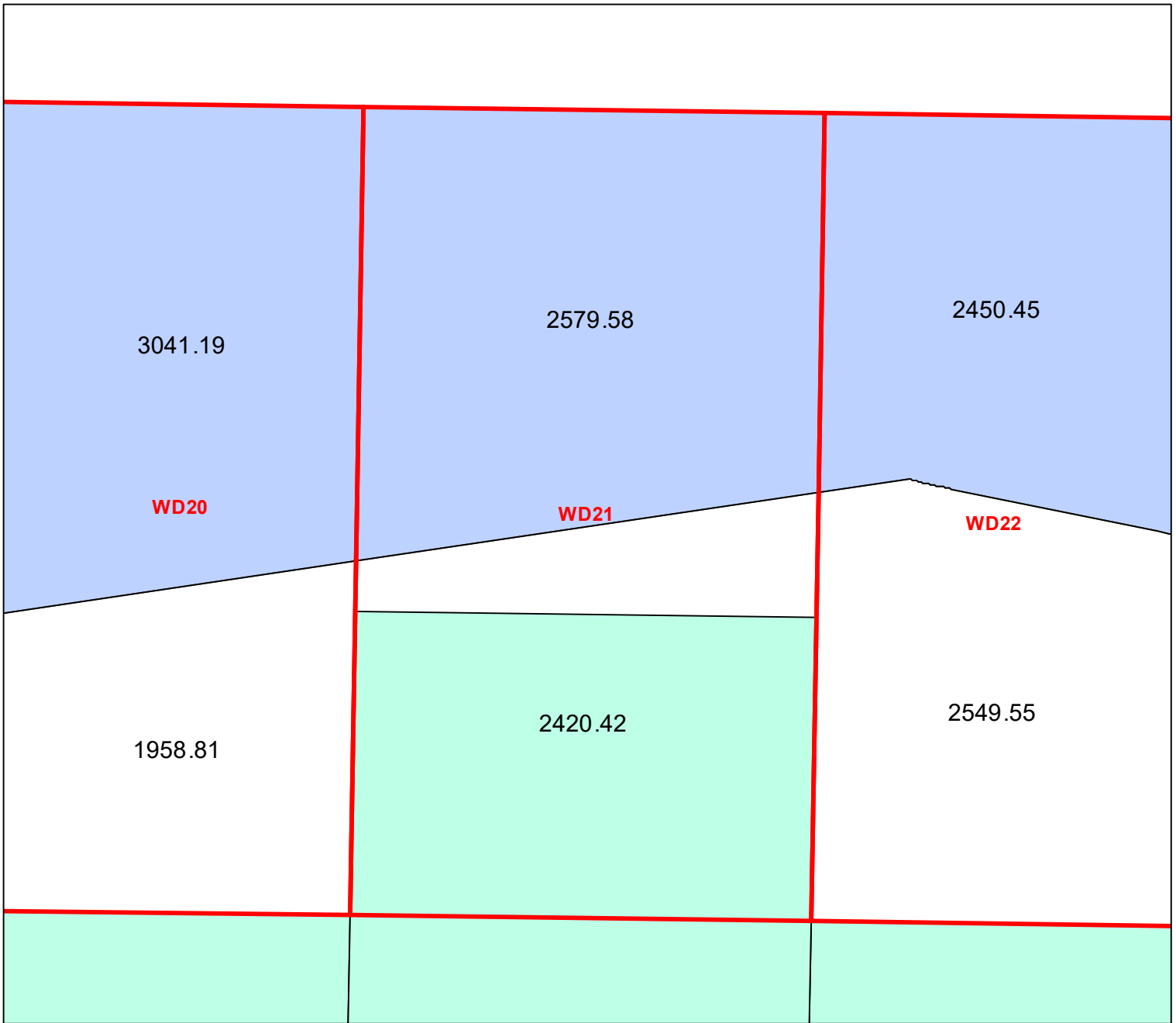
Block portion numbers are in acres

WD20

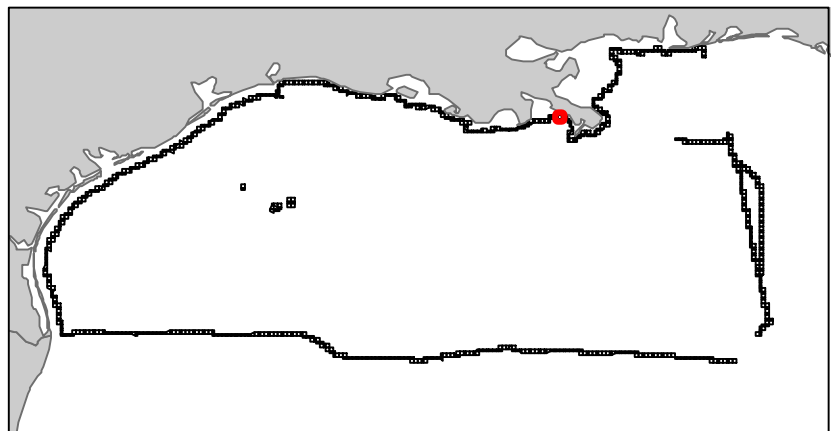
West Delta Area

LA8

Block 21



- Split Block
- Deferred Portion
- Portion Landward of the SLA
- Portion that is Non-US Jurisdiction
- Available Portion of Block
- Portion Under Moratorium
- Active Lease (Not-available)



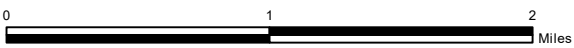
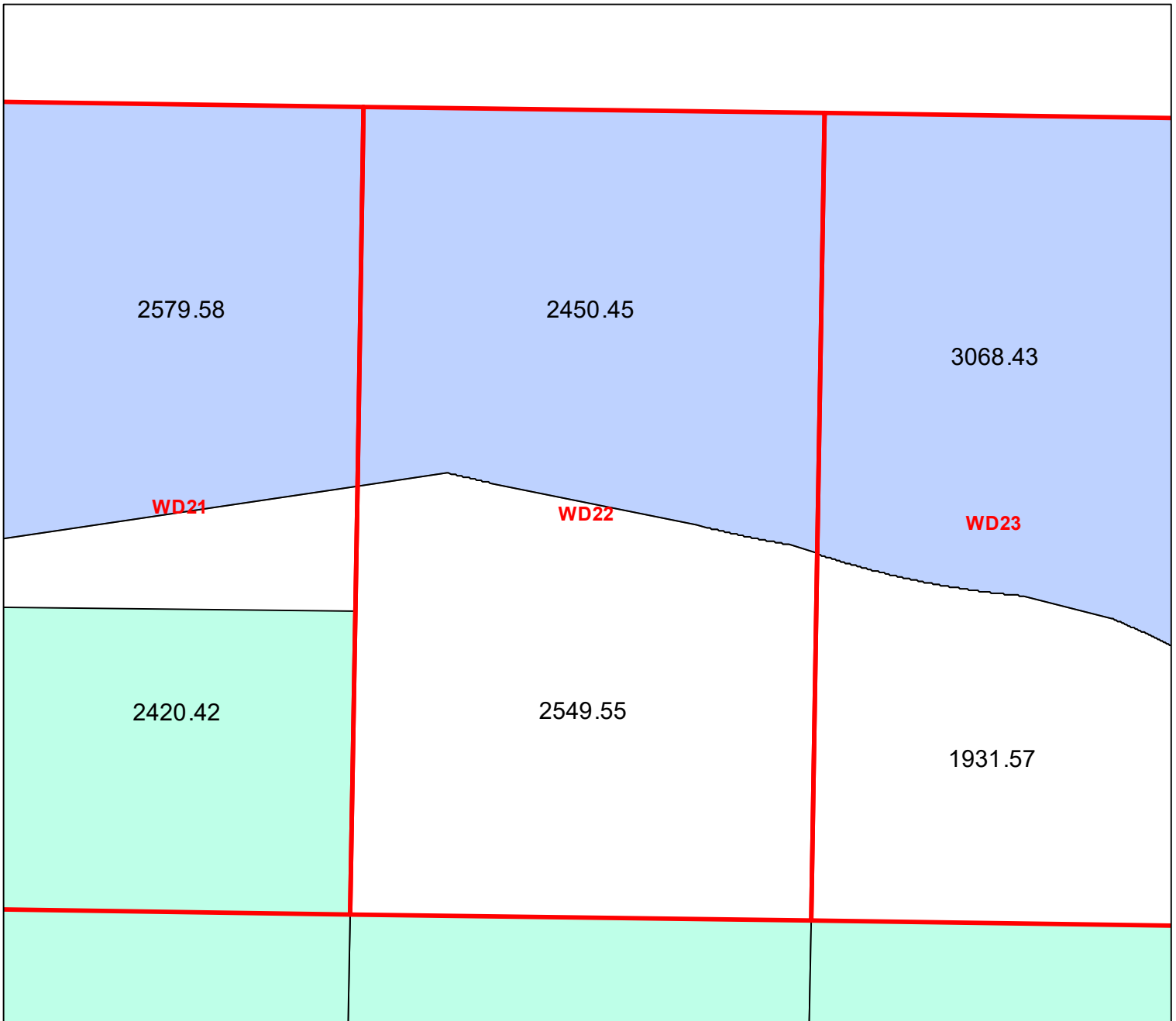
Block portion numbers are in acres






WD21

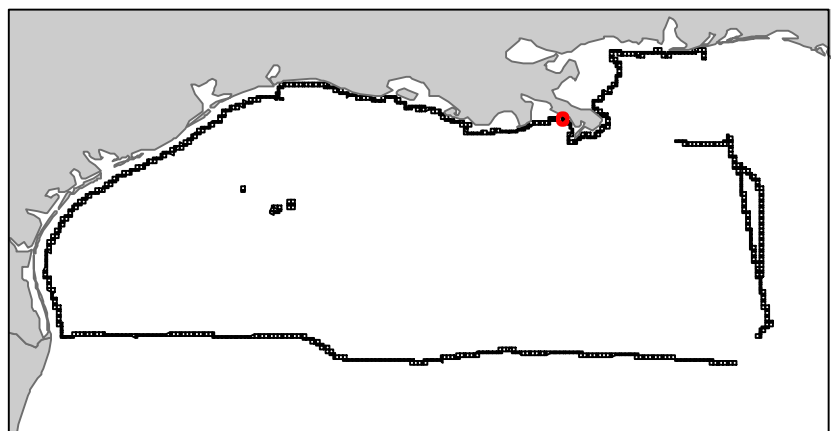
West Delta Area

LA8

Block 22



-  Split Block
-  Deferred Portion
-  Portion Landward of the SLA
-  Portion that is Non-US Jurisdiction
-  Available Portion of Block
-  Portion Under Moratorium
-  Active Lease (Not-available)



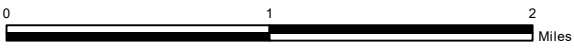
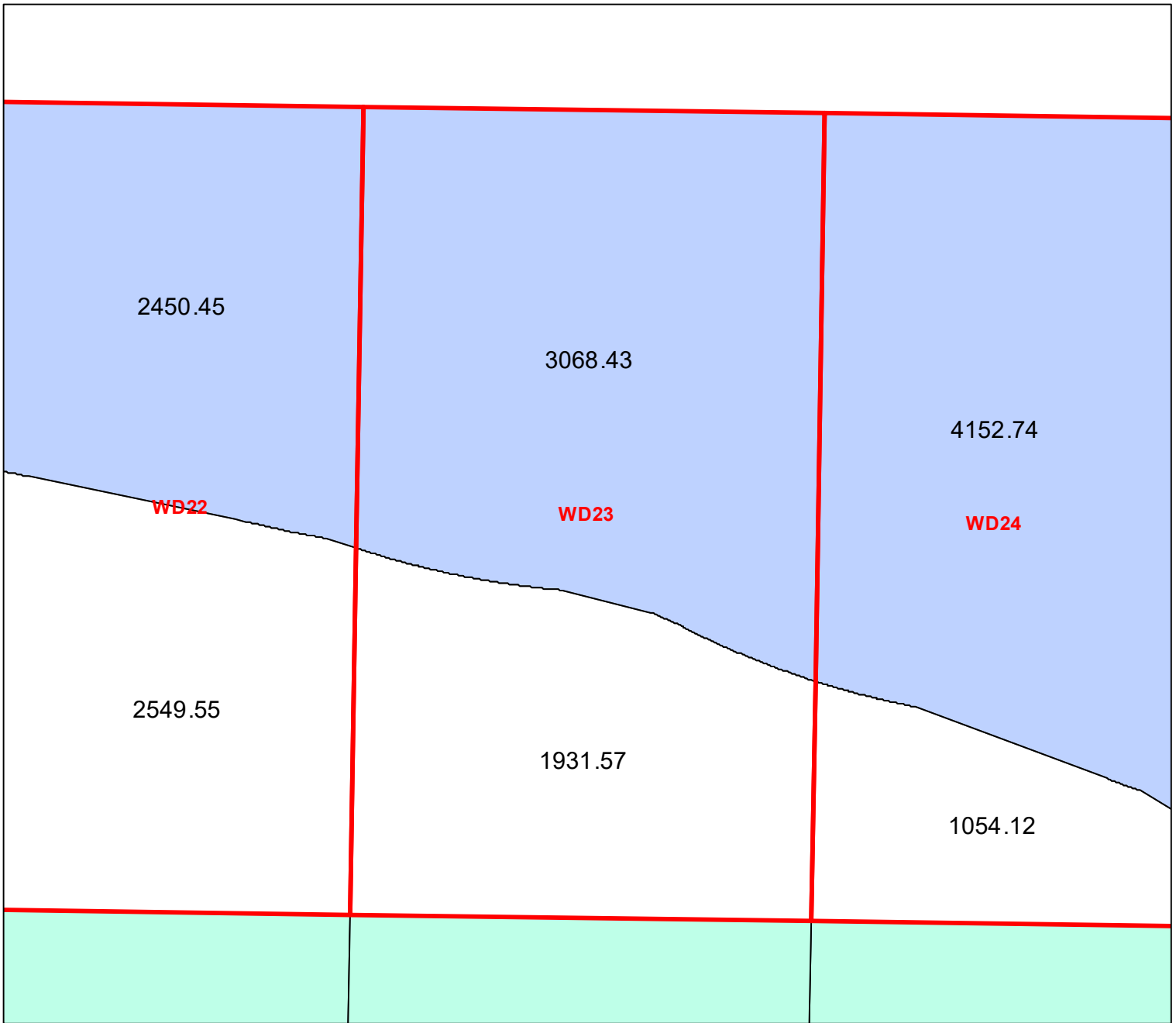
Block portion numbers are in acres

WD22

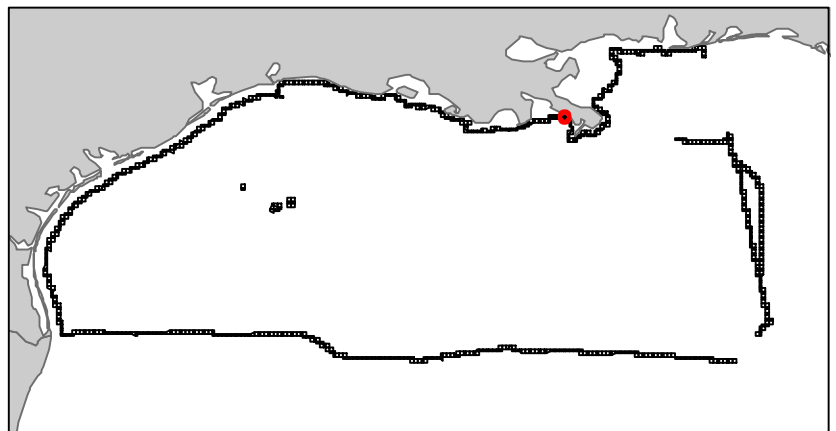
West Delta Area

LA8

Block 23



- Split Block
- Deferred Portion
- Portion Landward of the SLA
- Portion that is Non-US Jurisdiction
- Available Portion of Block
- Portion Under Moratorium
- Active Lease (Not-available)



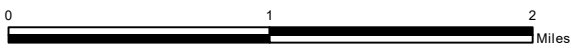
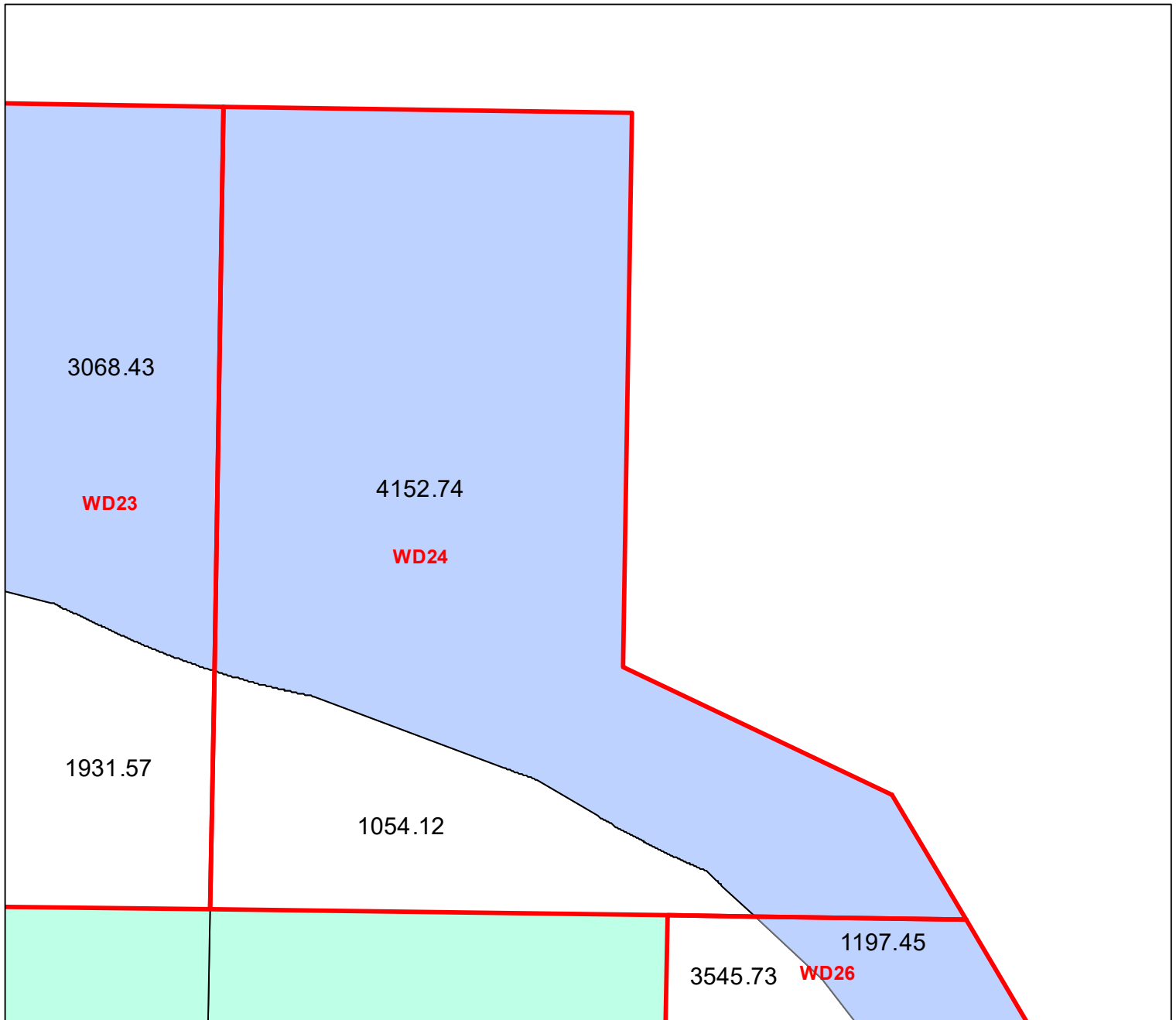
Block portion numbers are in acres

WD23

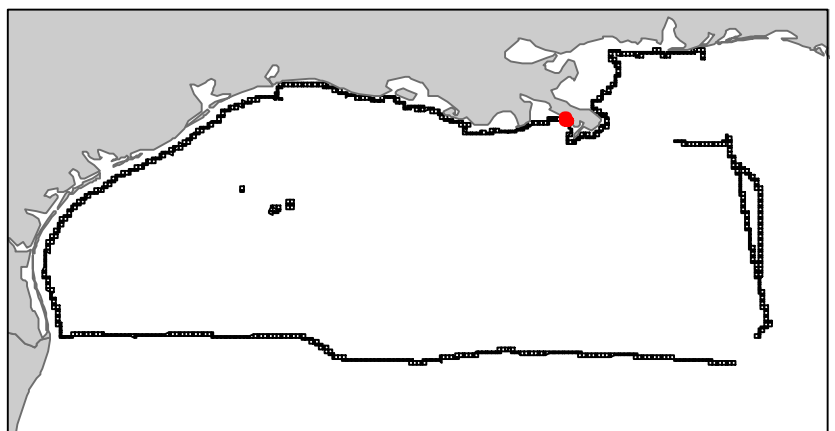
West Delta Area

LA8

Block 24



- Split Block
- Deferred Portion
- Portion Landward of the SLA
- Portion that is Non-US Jurisdiction
- Available Portion of Block
- Portion Under Moratorium
- Active Lease (Not-available)



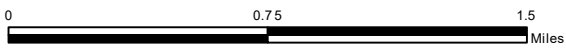
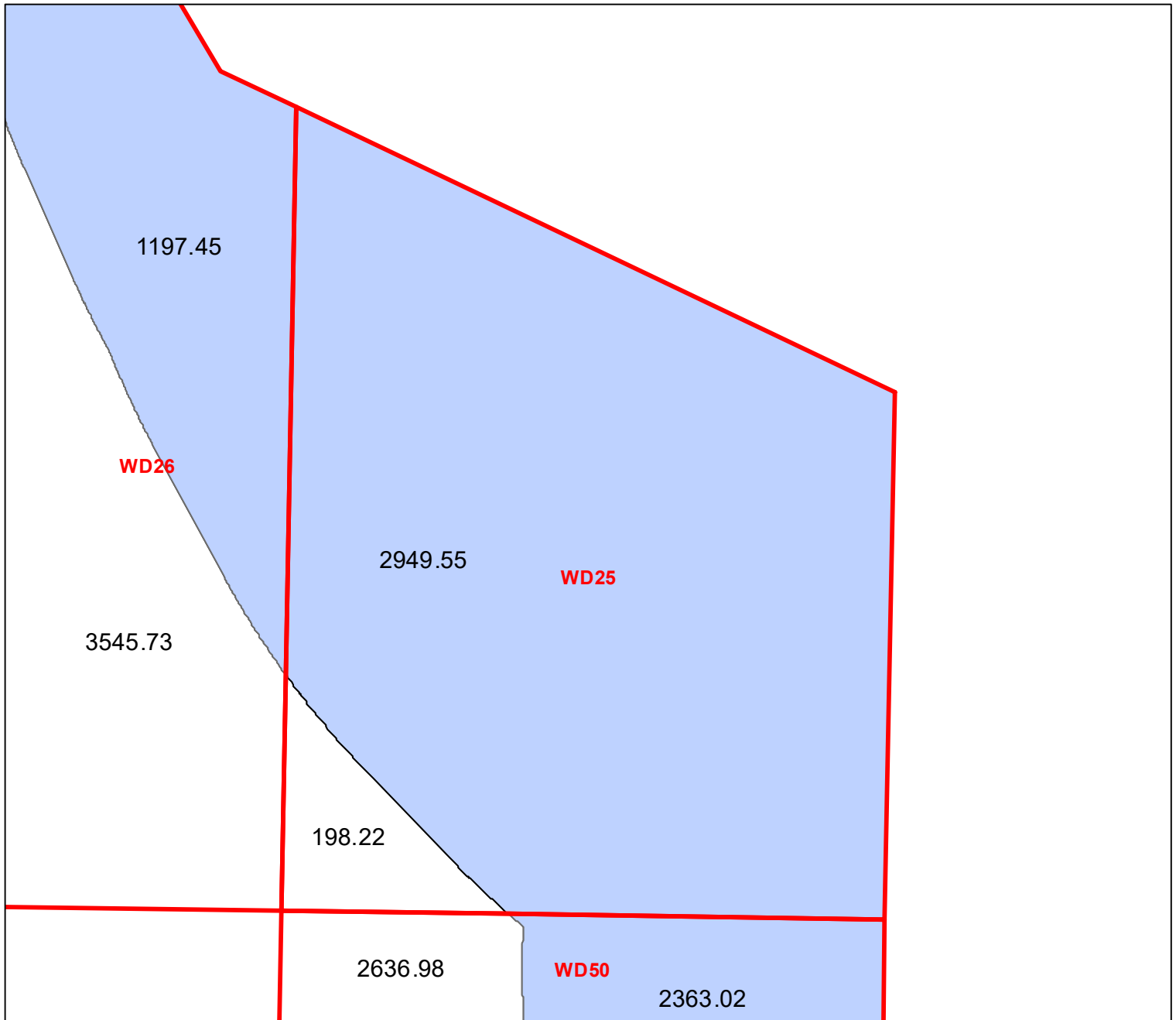
Block portion numbers are in acres

WD24

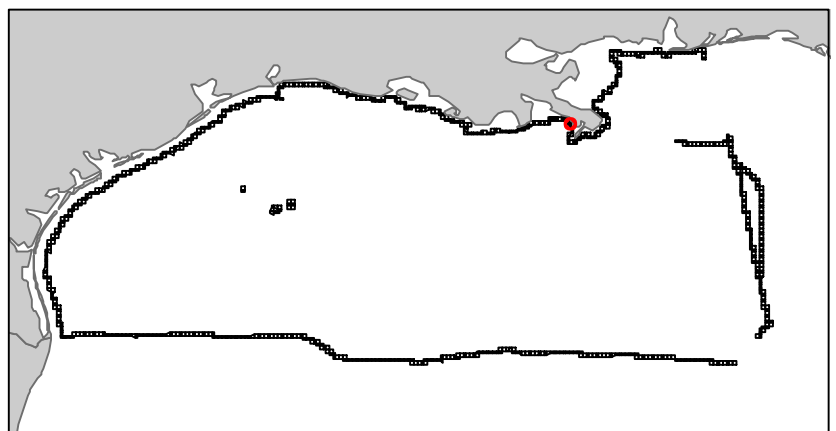
West Delta Area

LA8

Block 25



-  Split Block
-  Deferred Portion
-  Portion Landward of the SLA
-  Portion that is Non-US Jurisdiction
-  Available Portion of Block
-  Portion Under Moratorium
-  Active Lease (Not-available)



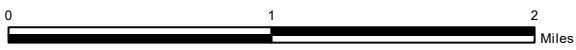
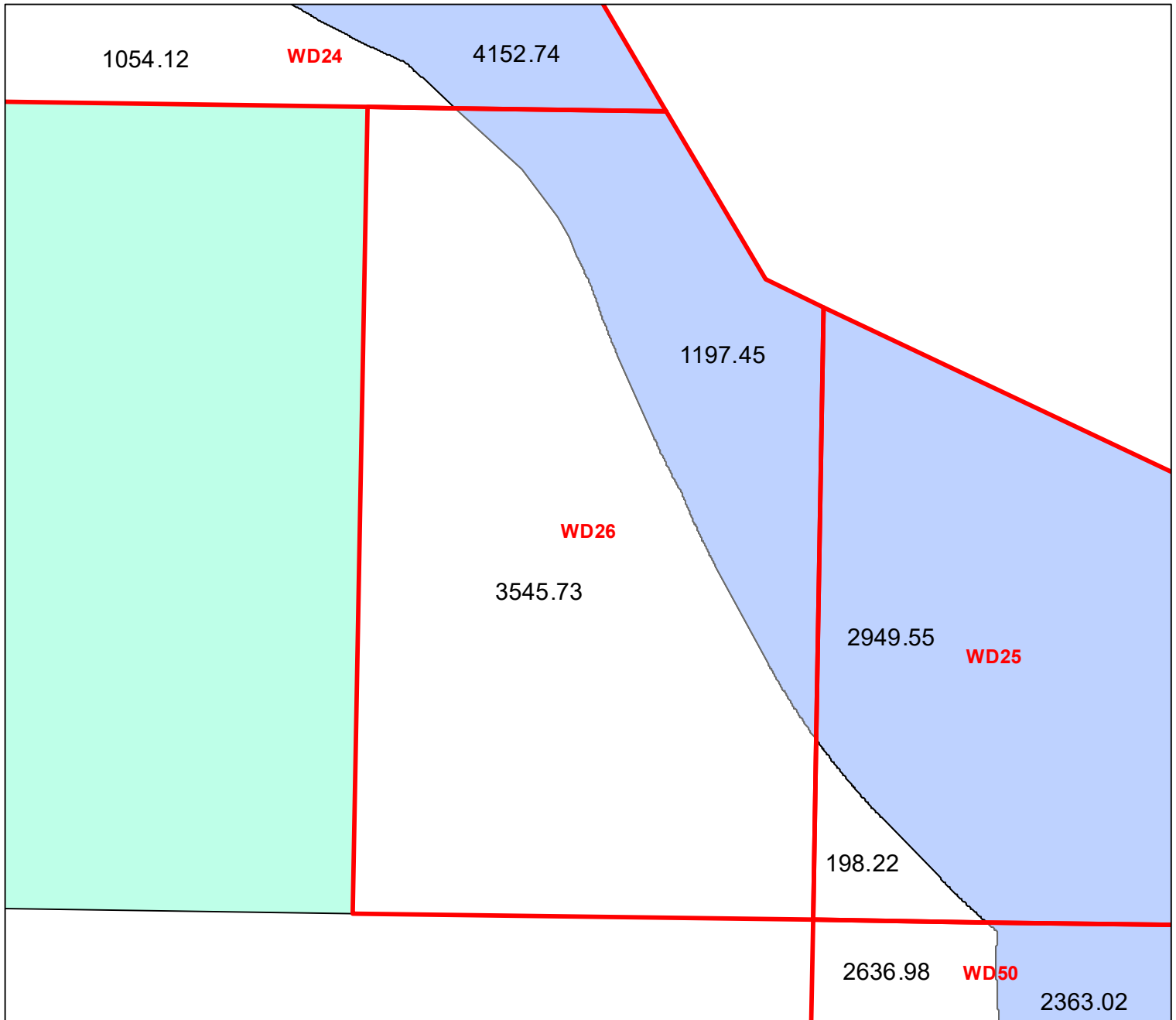
Block portion numbers are in acres

WD25

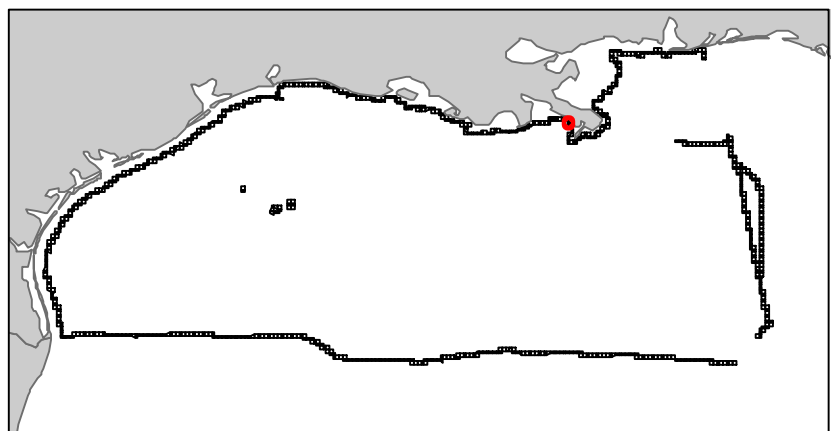
West Delta Area

LA8

Block 26



-  Split Block
-  Deferred Portion
-  Portion Landward of the SLA
-  Portion that is Non-US Jurisdiction
-  Available Portion of Block
-  Portion Under Moratorium
-  Active Lease (Not-available)




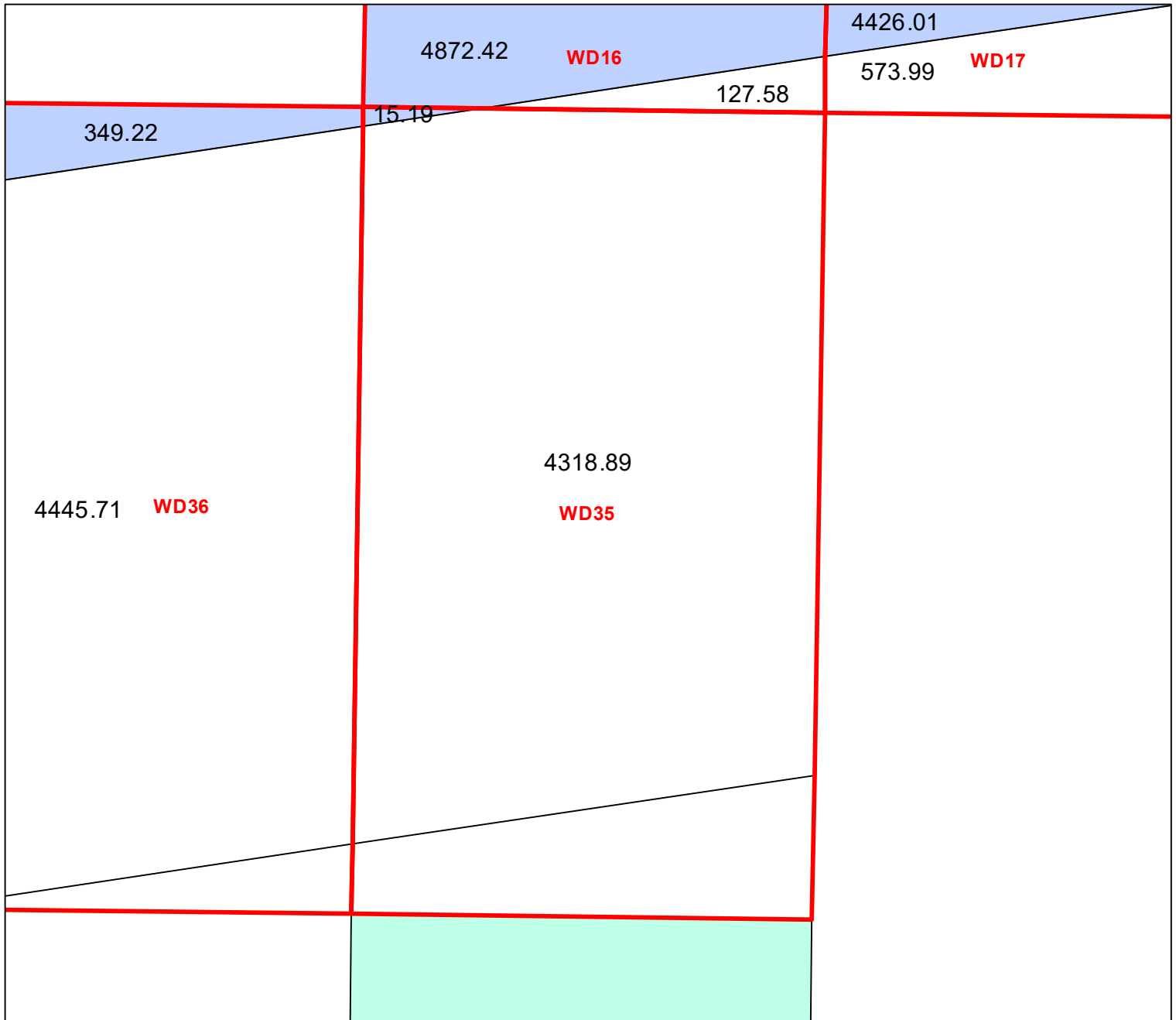
Block portion numbers are in acres

WD26

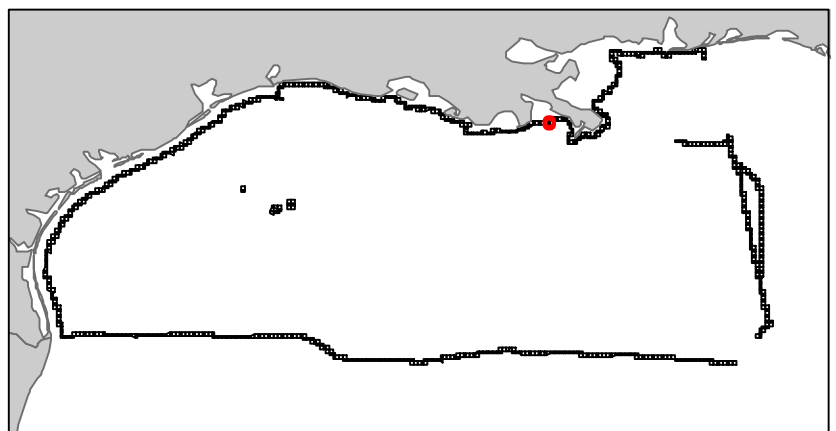
West Delta Area

LA8

Block 35



- Split Block
- Deferred Portion
- Portion Landward of the SLA
- Portion that is Non-US Jurisdiction
- Available Portion of Block
- Portion Under Moratorium
- Active Lease (Not-available)




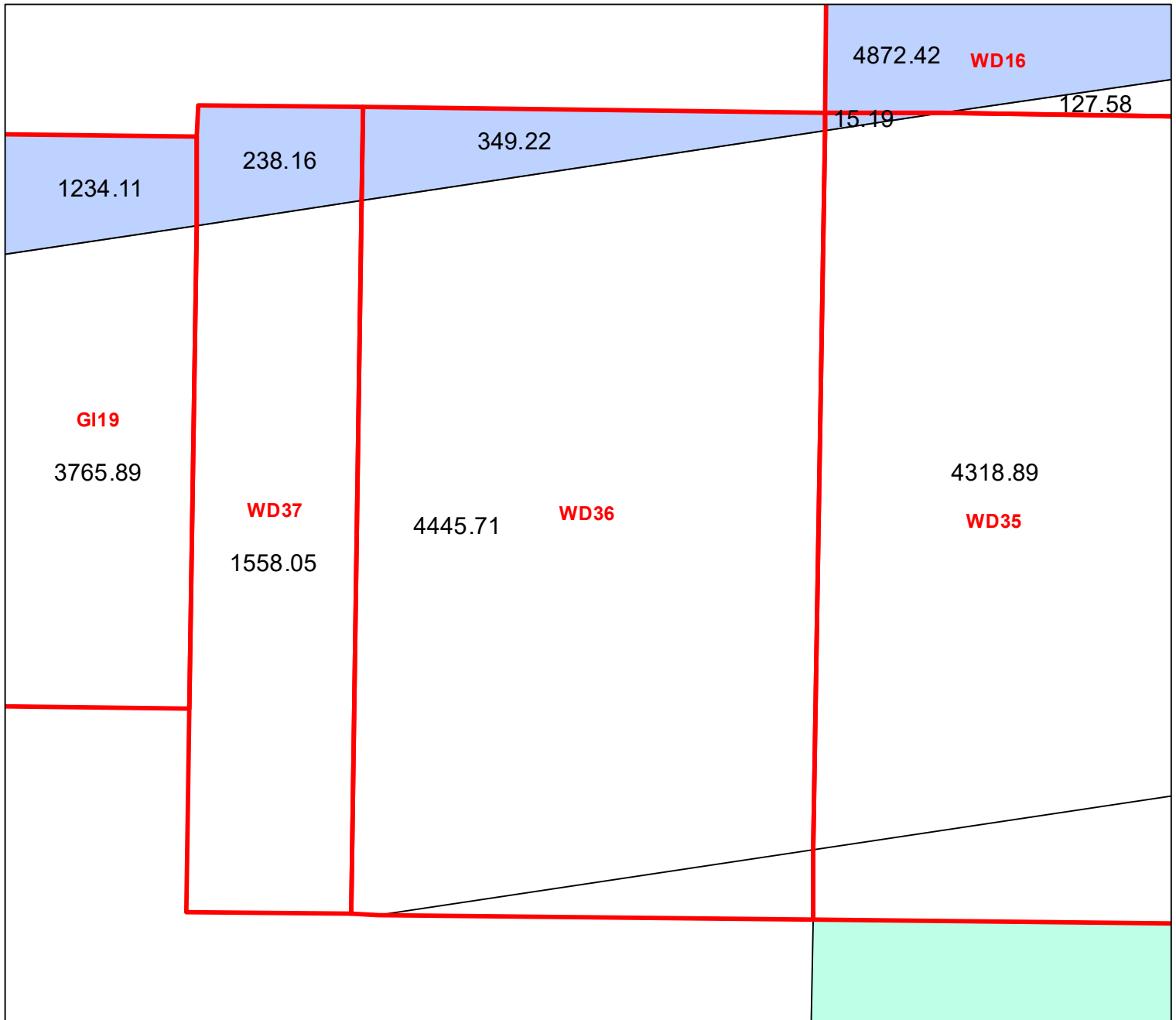
Block portion numbers are in acres

WD35

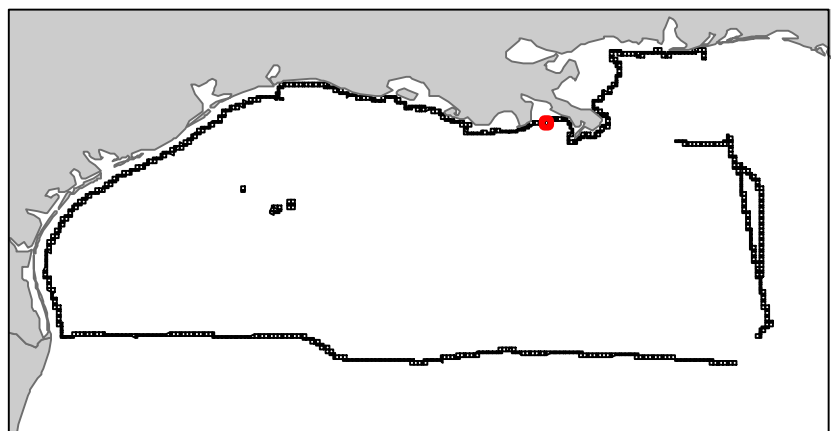
West Delta Area

LA8

Block 36



- Split Block
- Deferred Portion
- Portion Landward of the SLA
- Portion that is Non-US Jurisdiction
- Available Portion of Block
- Portion Under Moratorium
- Active Lease (Not-available)




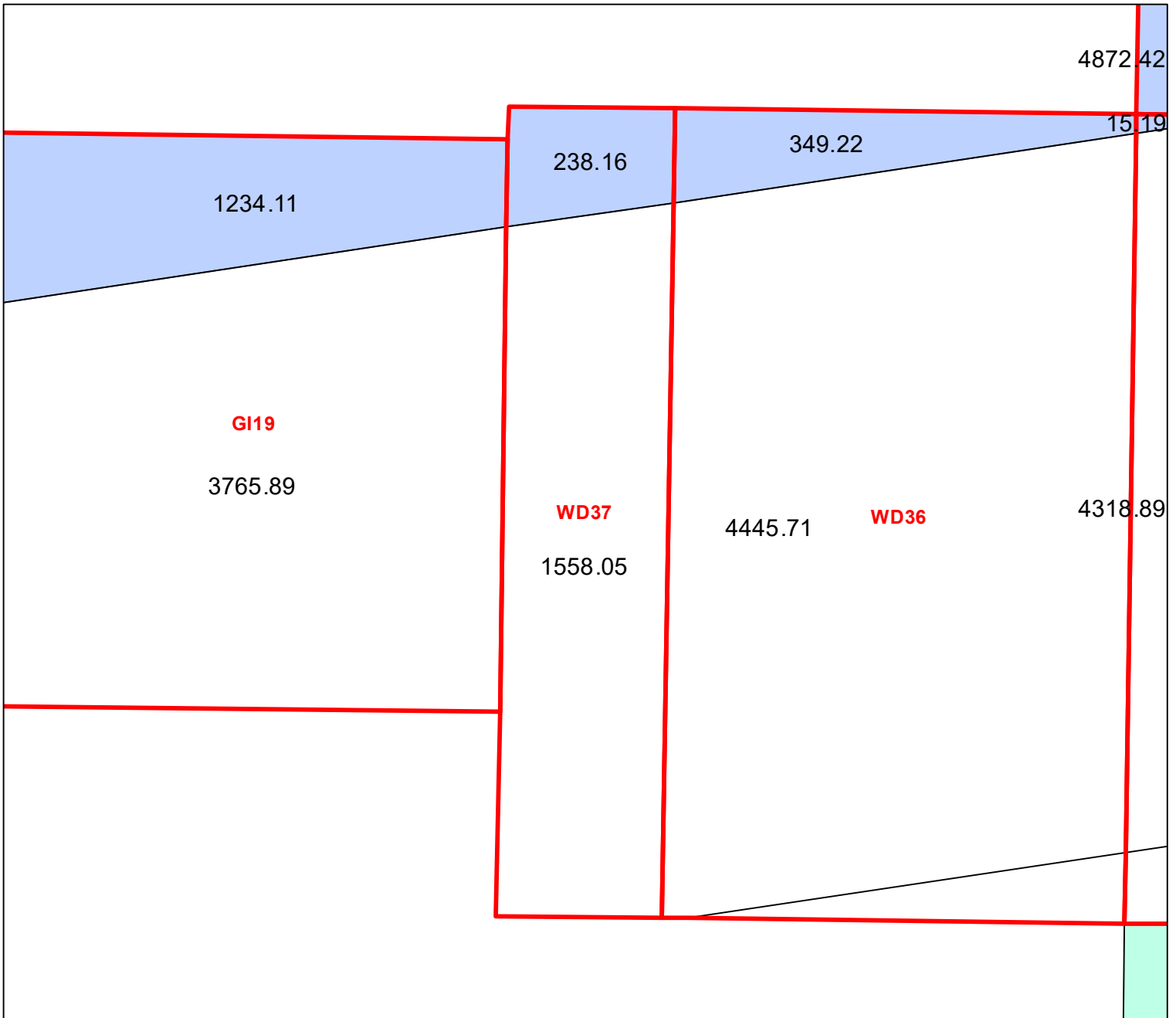
Block portion numbers are in acres








WD36

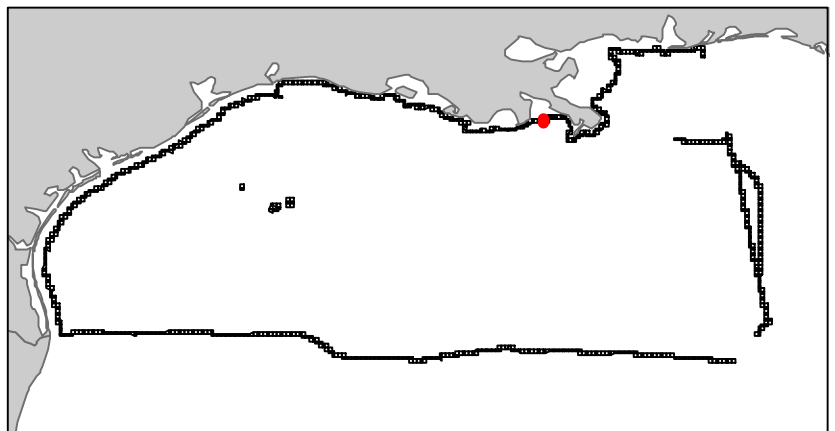
West Delta Area

LA8

Block 37



-  Split Block
-  Deferred Portion
-  Portion Landward of the SLA
-  Portion that is Non-US Jurisdiction
-  Available Portion of Block
-  Portion Under Moratorium
-  Active Lease (Not-available)



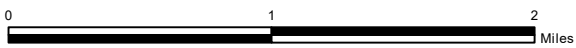
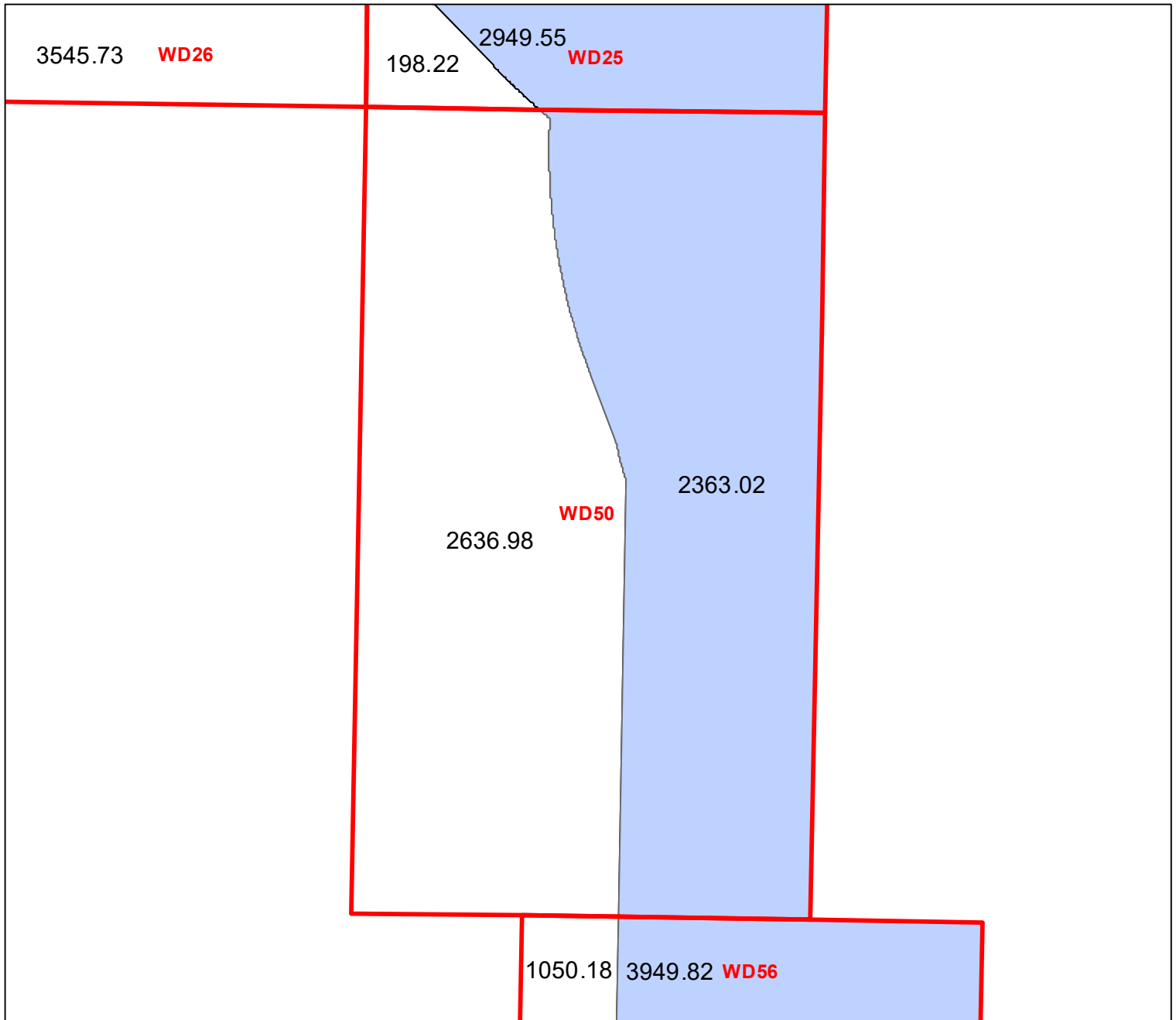
Block portion numbers are in acres

WD37

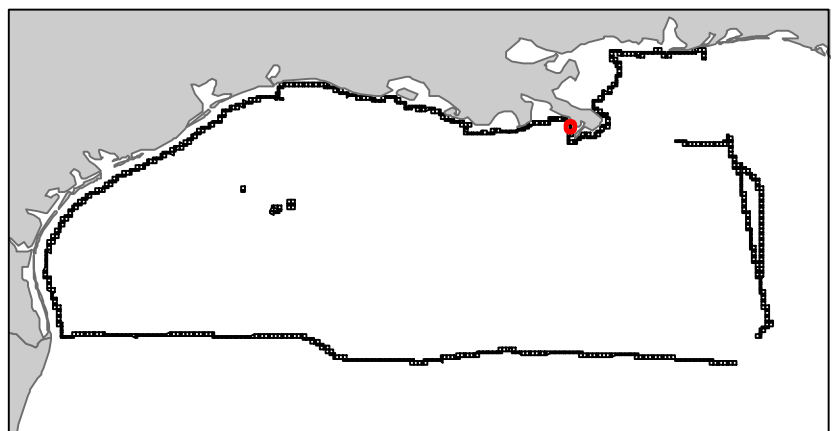
West Delta Area

LA8

Block 50



-  Split Block
-  Deferred Portion
-  Portion Landward of the SLA
-  Portion that is Non-US Jurisdiction
-  Available Portion of Block
-  Portion Under Moratorium
-  Active Lease (Not-available)



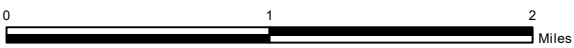
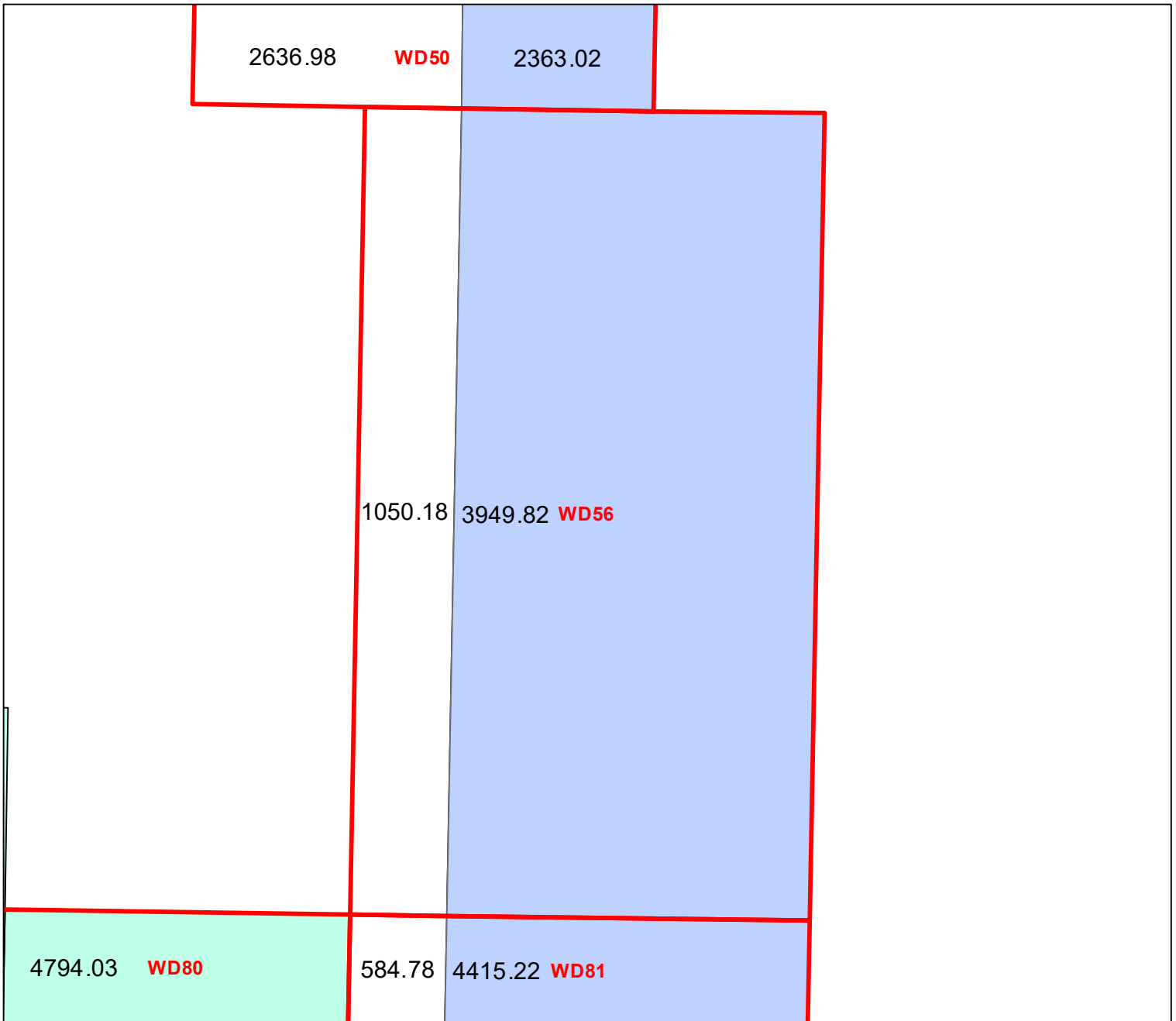
Block portion numbers are in acres

WD50

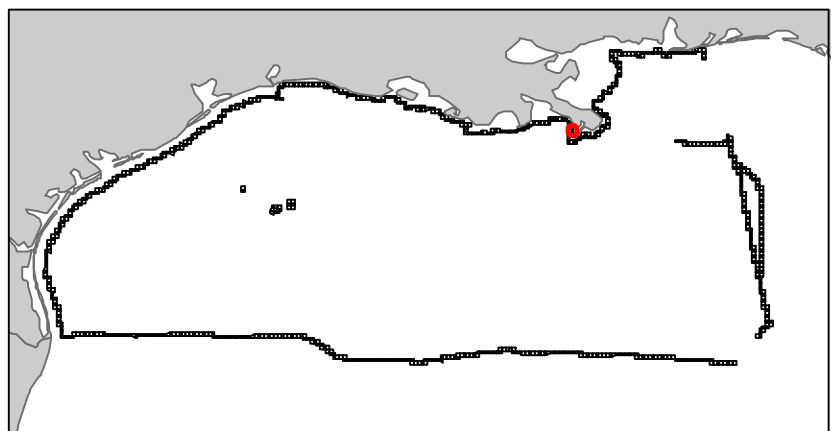
West Delta Area

LA8

Block 56



- Split Block
- Deferred Portion
- Portion Landward of the SLA
- Portion that is Non-US Jurisdiction
- Available Portion of Block
- Portion Under Moratorium
- Active Lease (Not-available)



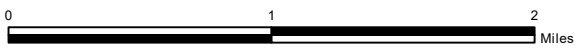
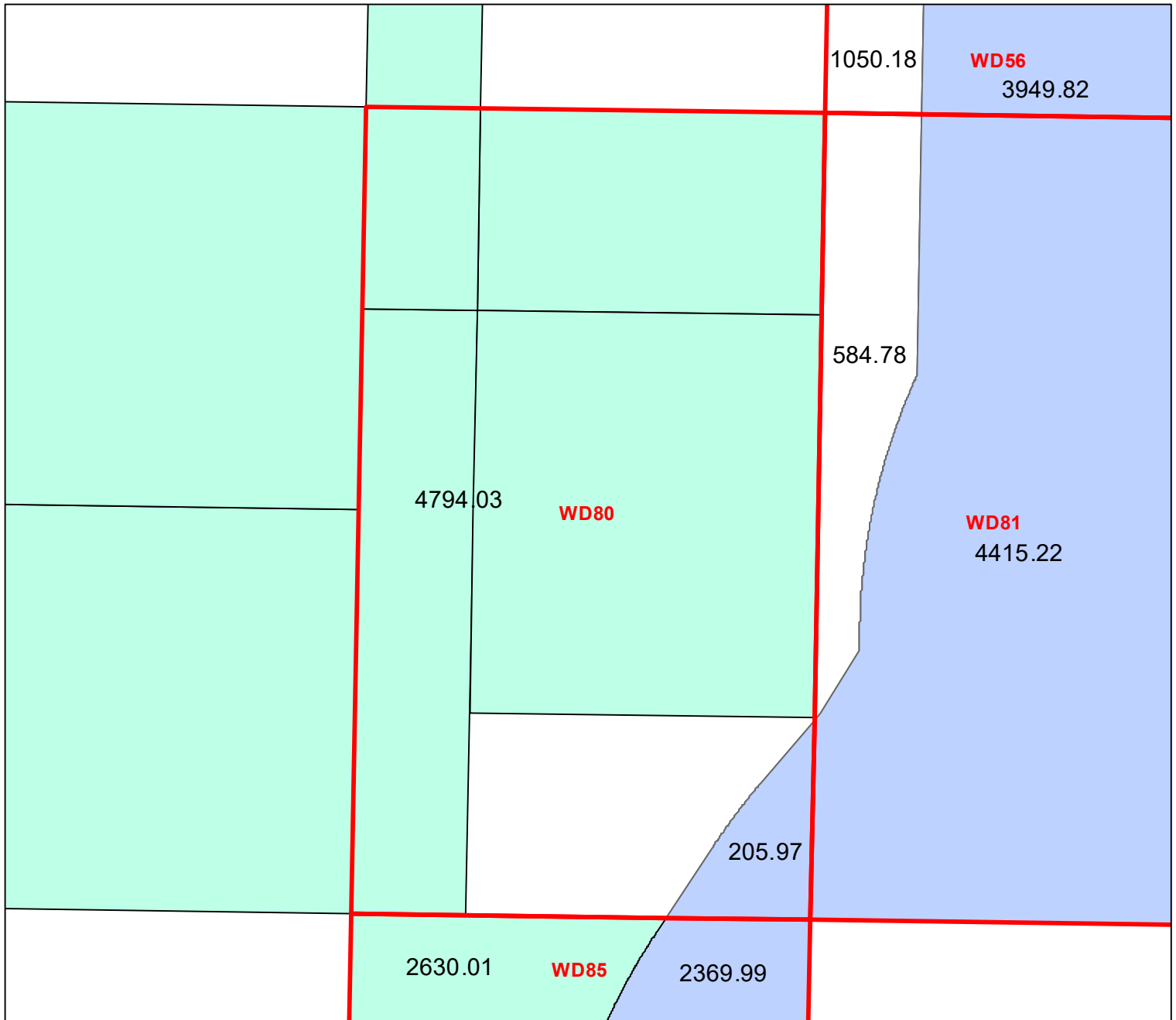
Block portion numbers are in acres

WD56

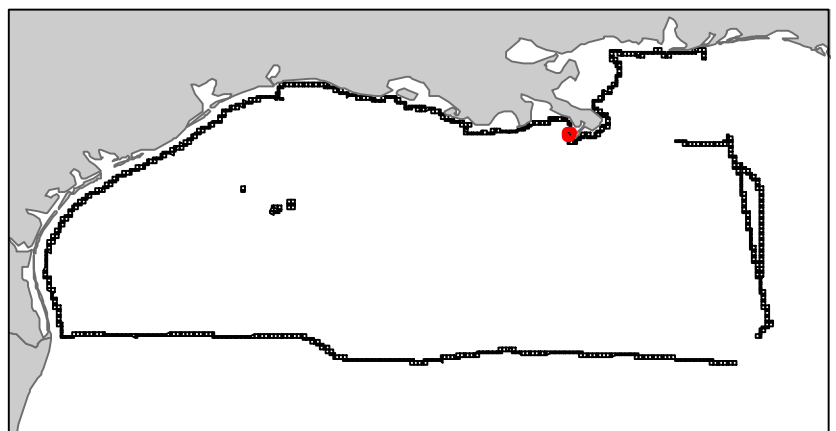
West Delta Area

LA8

Block 80



- Split Block
- Deferred Portion
- Portion Landward of the SLA
- Portion that is Non-US Jurisdiction
- Available Portion of Block
- Portion Under Moratorium
- Active Lease (Not-available)



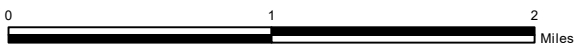
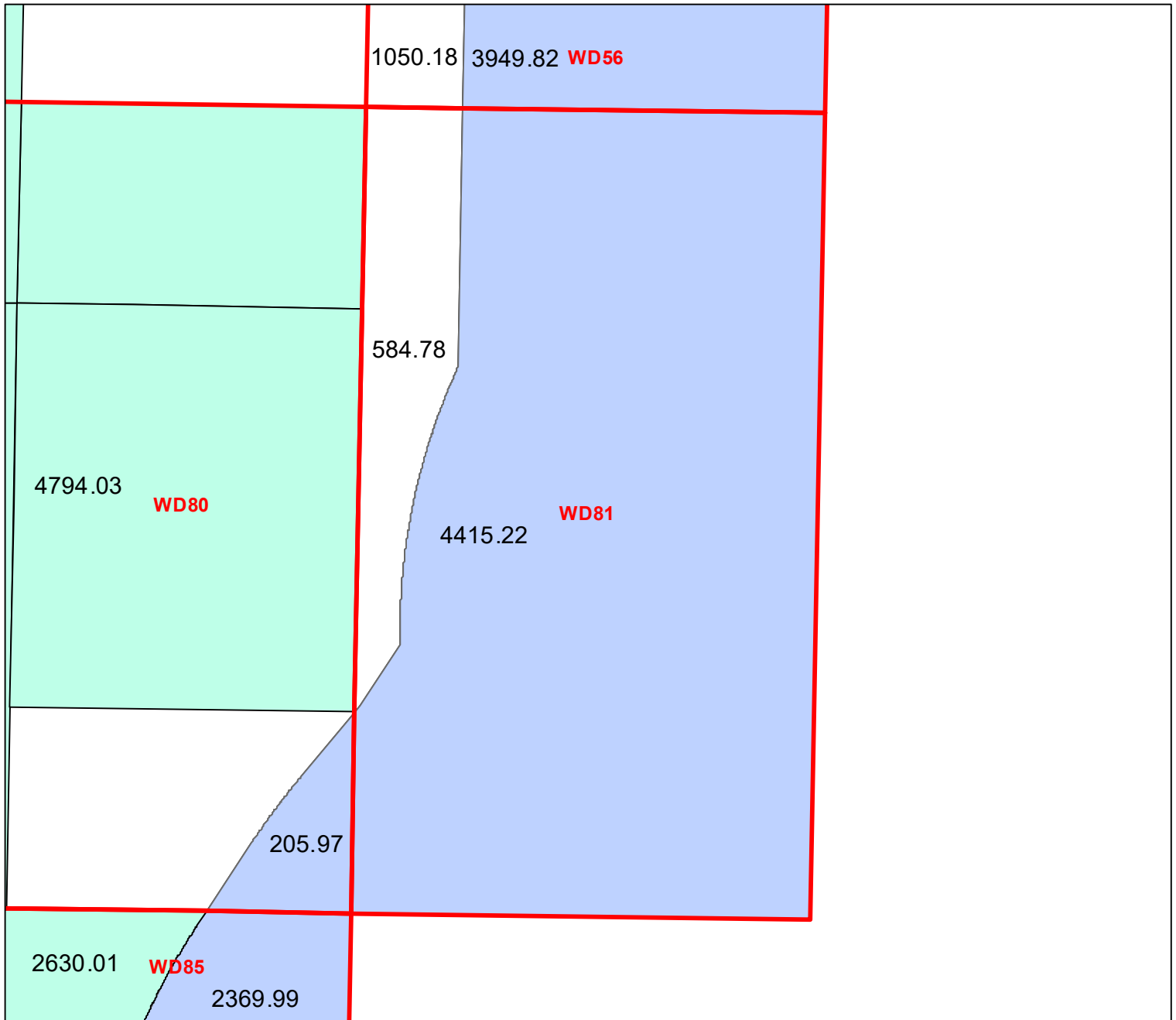
Block portion numbers are in acres

WD80

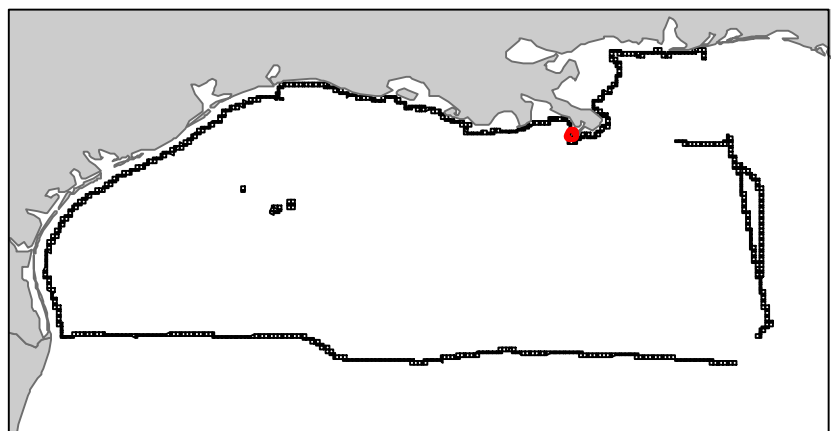
West Delta Area

LA8

Block 81



-  Split Block
-  Deferred Portion
-  Portion Landward of the SLA
-  Portion that is Non-US Jurisdiction
-  Available Portion of Block
-  Portion Under Moratorium
-  Active Lease (Not-available)



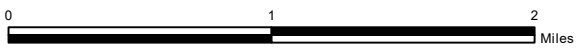
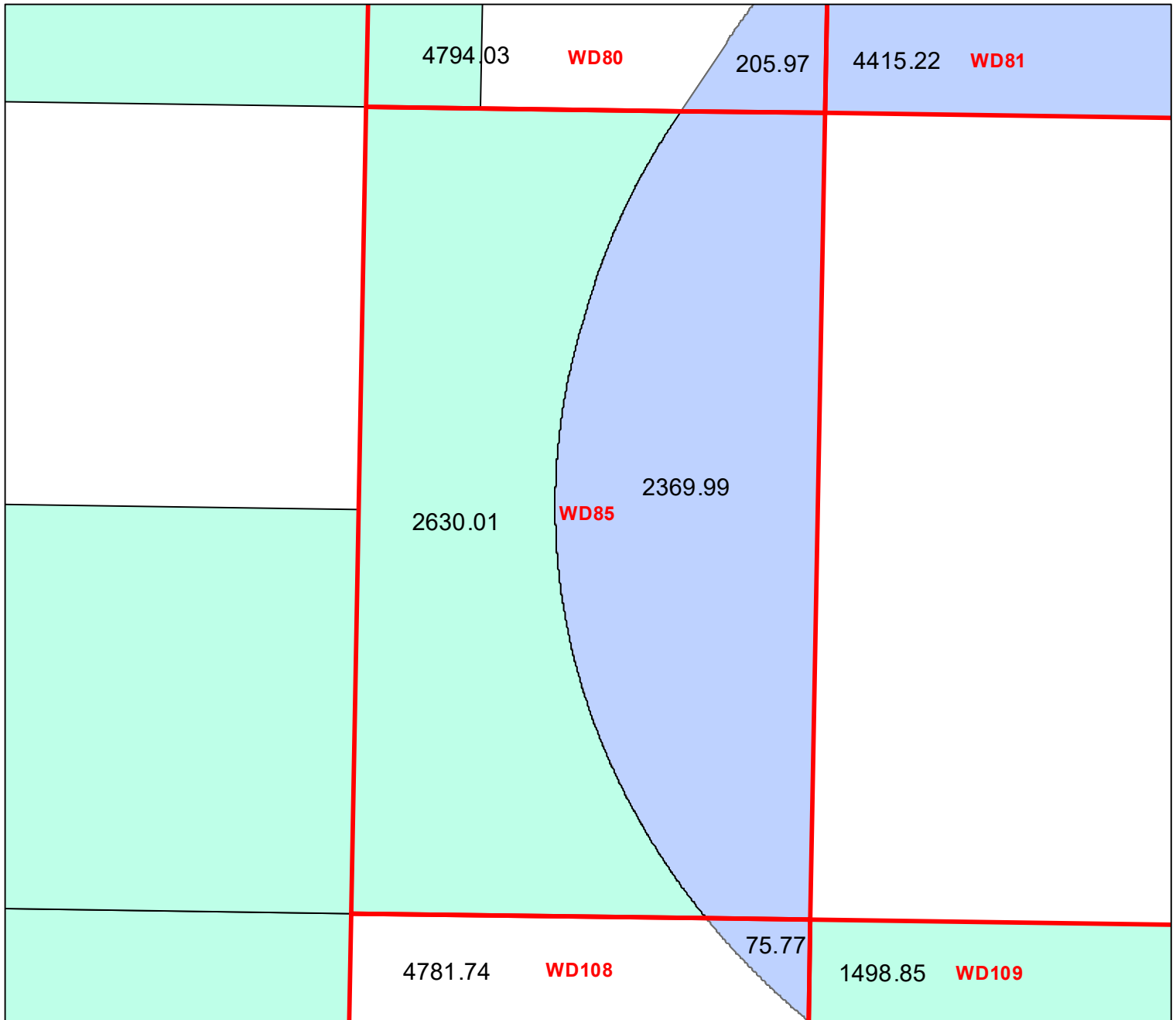
Block portion numbers are in acres

WD81

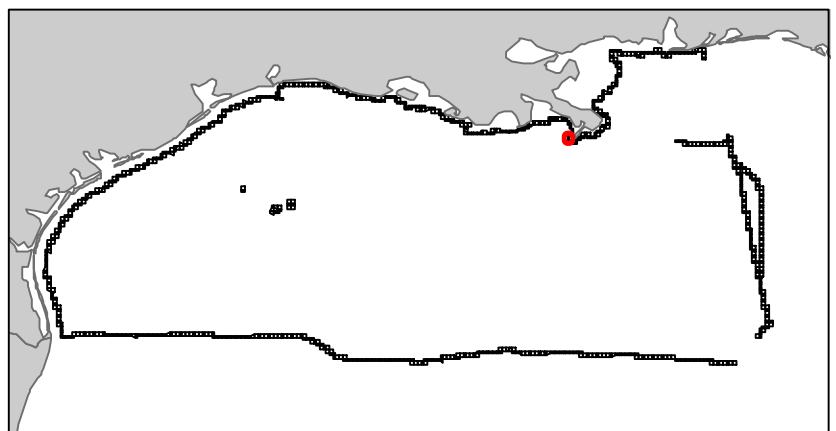
West Delta Area

LA8

Block 85



-  Split Block
-  Deferred Portion
-  Portion Landward of the SLA
-  Portion that is Non-US Jurisdiction
-  Available Portion of Block
-  Portion Under Moratorium
-  Active Lease (Not-available)



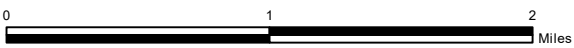
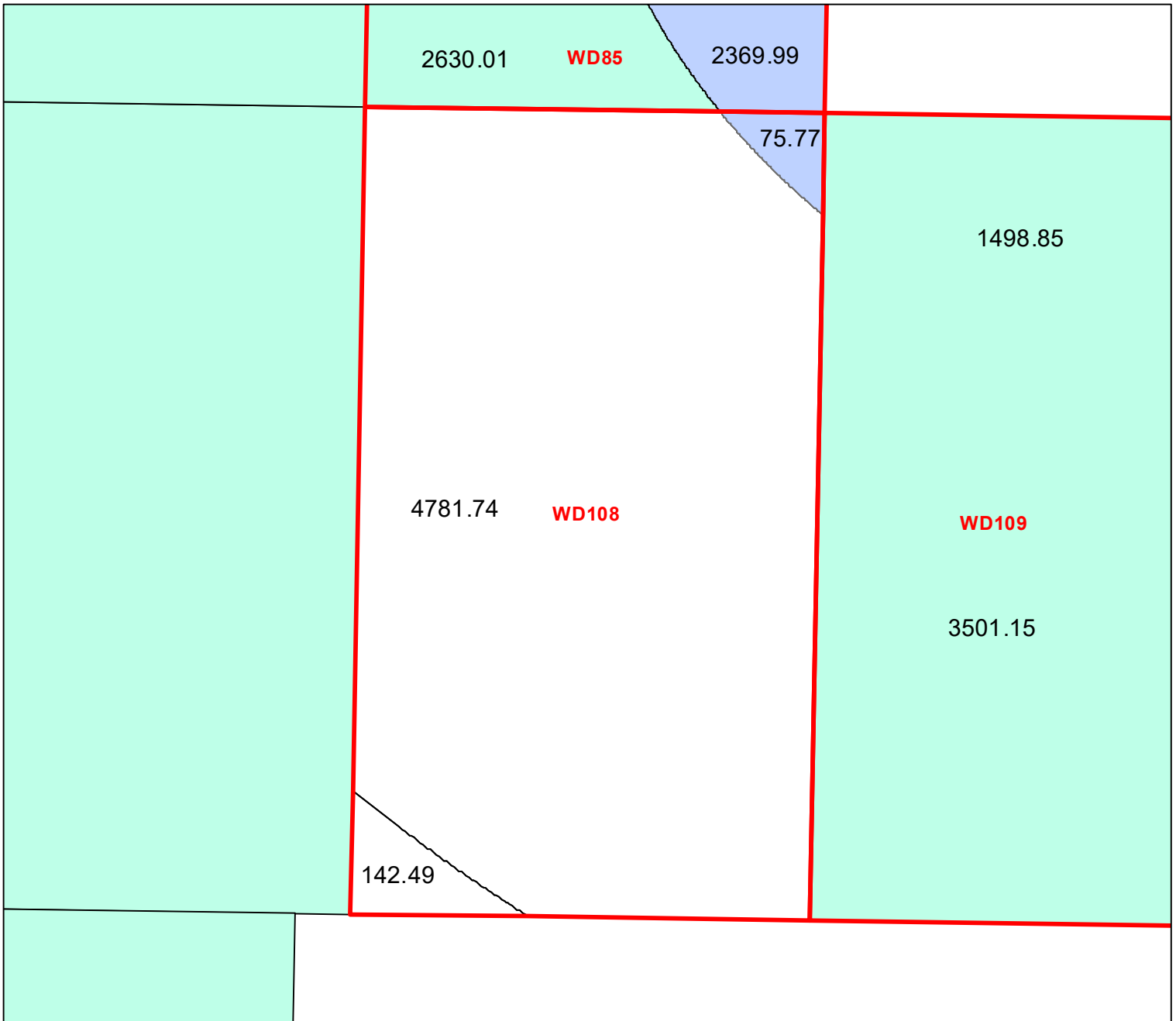
Block portion numbers are in acres

WD85

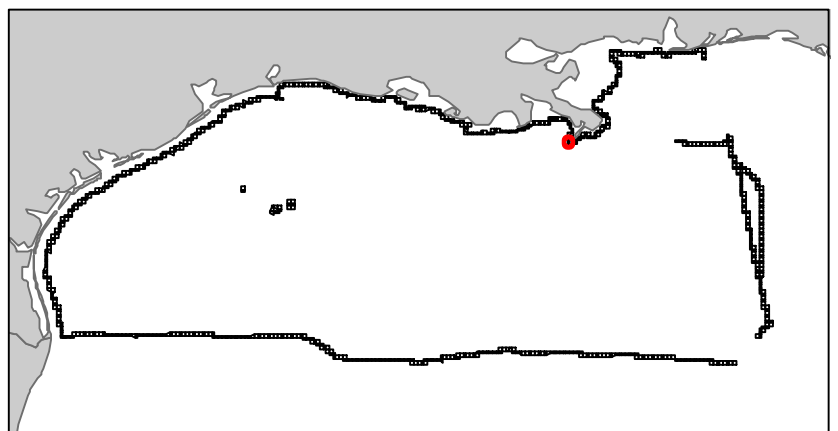
West Delta Area

LA8

Block 108



-  Split Block
-  Deferred Portion
-  Portion Landward of the SLA
-  Portion that is Non-US Jurisdiction
-  Available Portion of Block
-  Portion Under Moratorium
-  Active Lease (Not-available)



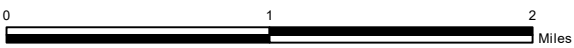
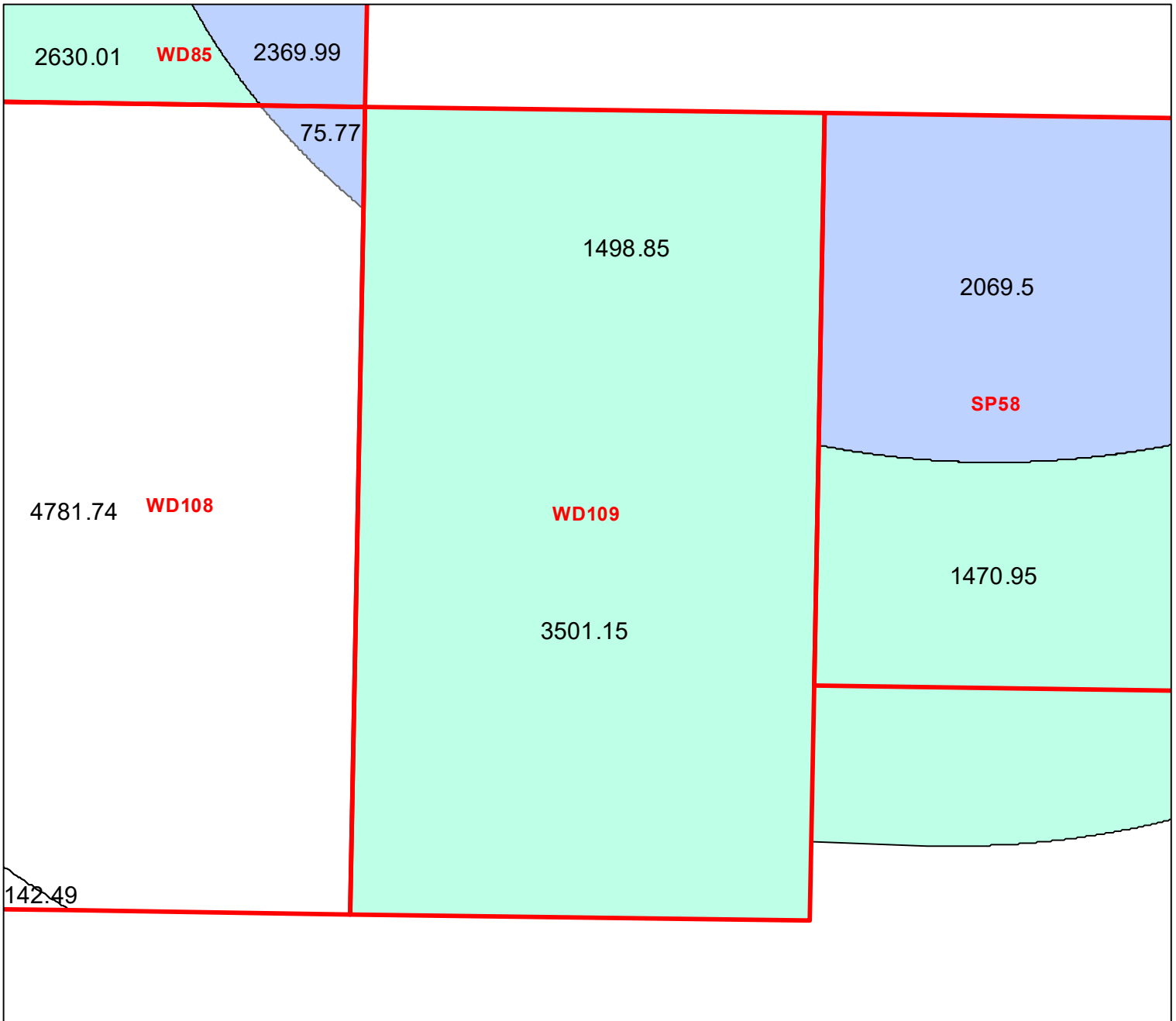
Block portion numbers are in acres




WD108

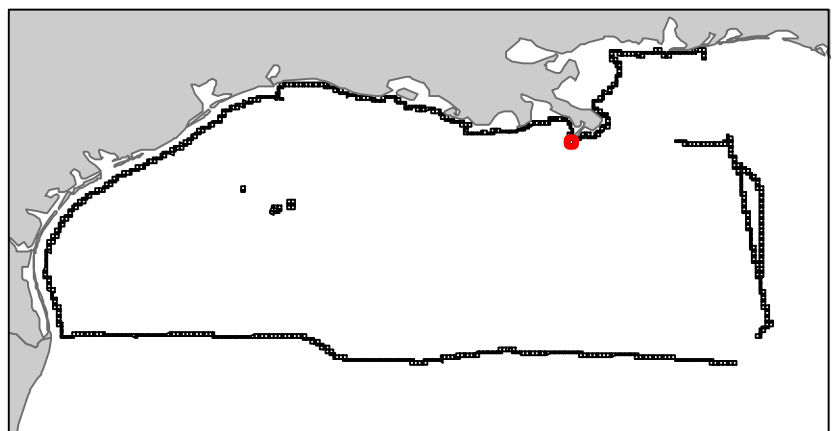
West Delta Area

LA8

Block 109



-  Split Block
-  Deferred Portion
-  Portion Landward of the SLA
-  Portion that is Non-US Jurisdiction
-  Available Portion of Block
-  Portion Under Moratorium
-  Active Lease (Not-available)



Block portion numbers are in acres

WD109