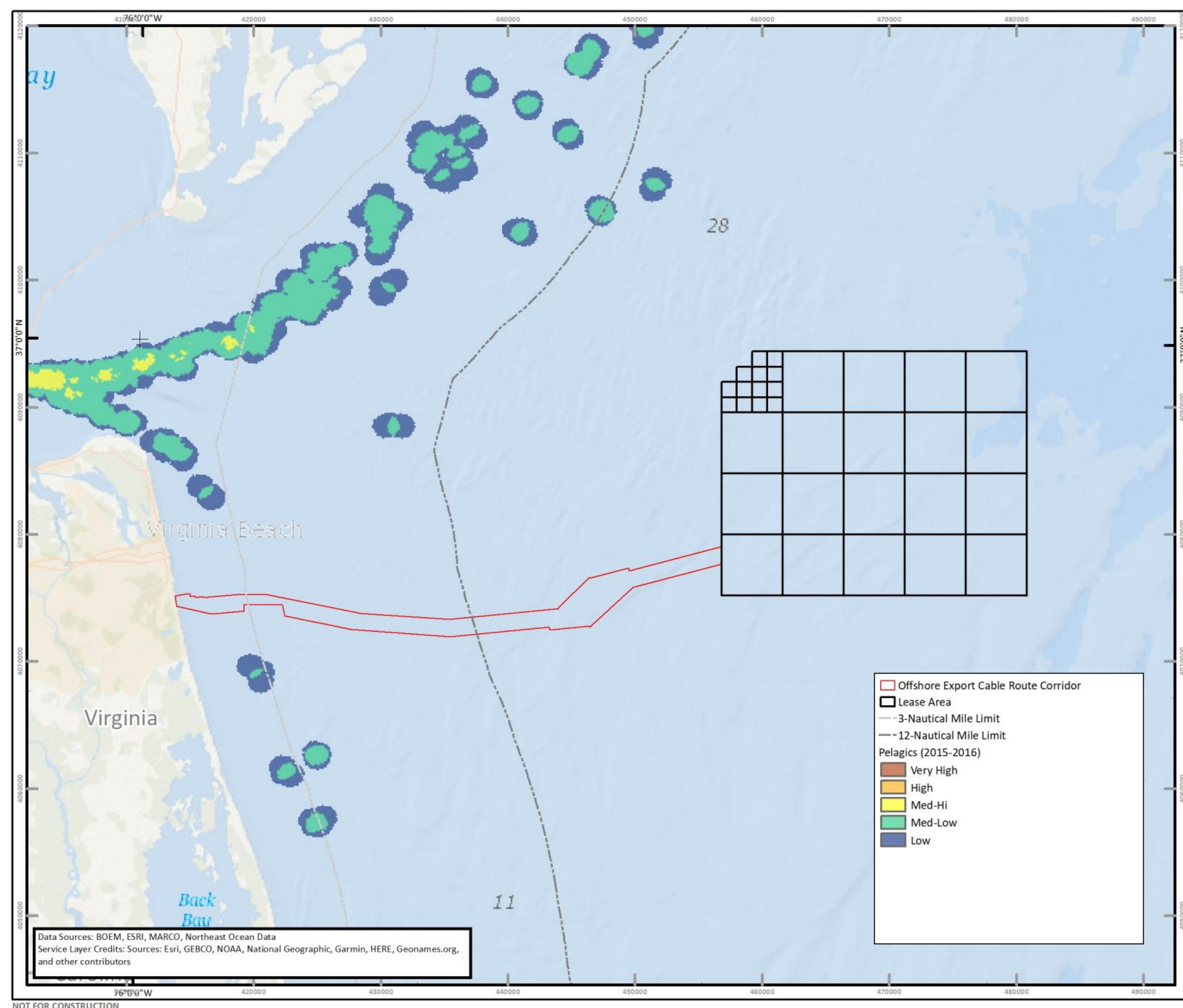


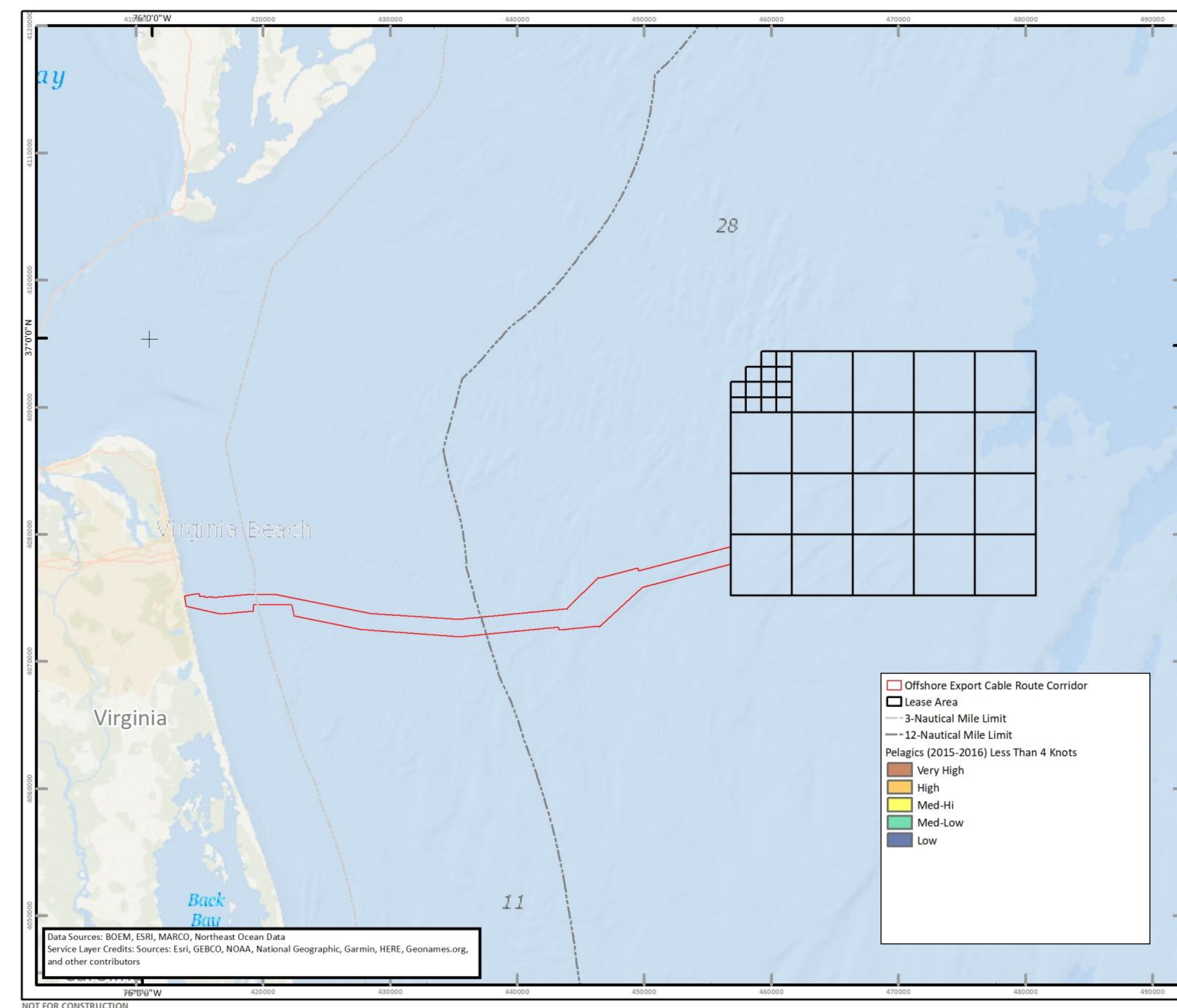
Coastal Virginia Offshore Wind – Commercial Project (CVOW-C)

Commercial Fishing Density

Source: Fontenault, J. 2018. Vessel Monitoring Systems (VMS) Commercial Fishing Northeast and Mid-Atlantic Regions. Prepared for Northeast Regional Ocean Council, Northeast Ocean Data. Accessed at: <https://portal.midatlanticocean.org>.



Coastal Migratory Pelagic Species (Herring, Mackerel, Squid) Fishing Vessel Activity, All Speeds, 2015–2016

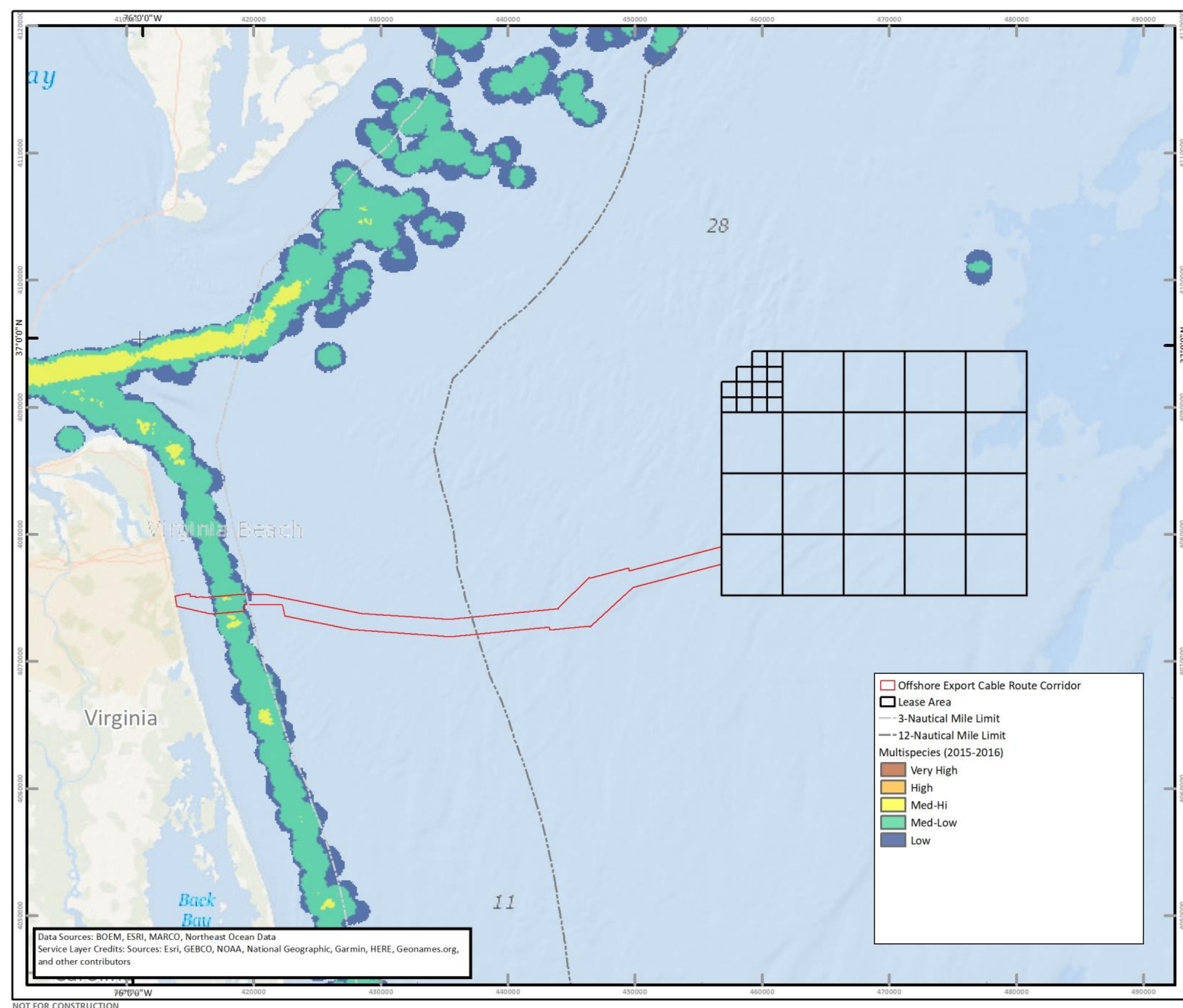


Coastal Migratory Pelagic Species (Herring, Mackerel, Squid) Fishing Vessel Activity <4 Knots, 2015–2016 (no data within the map extent)

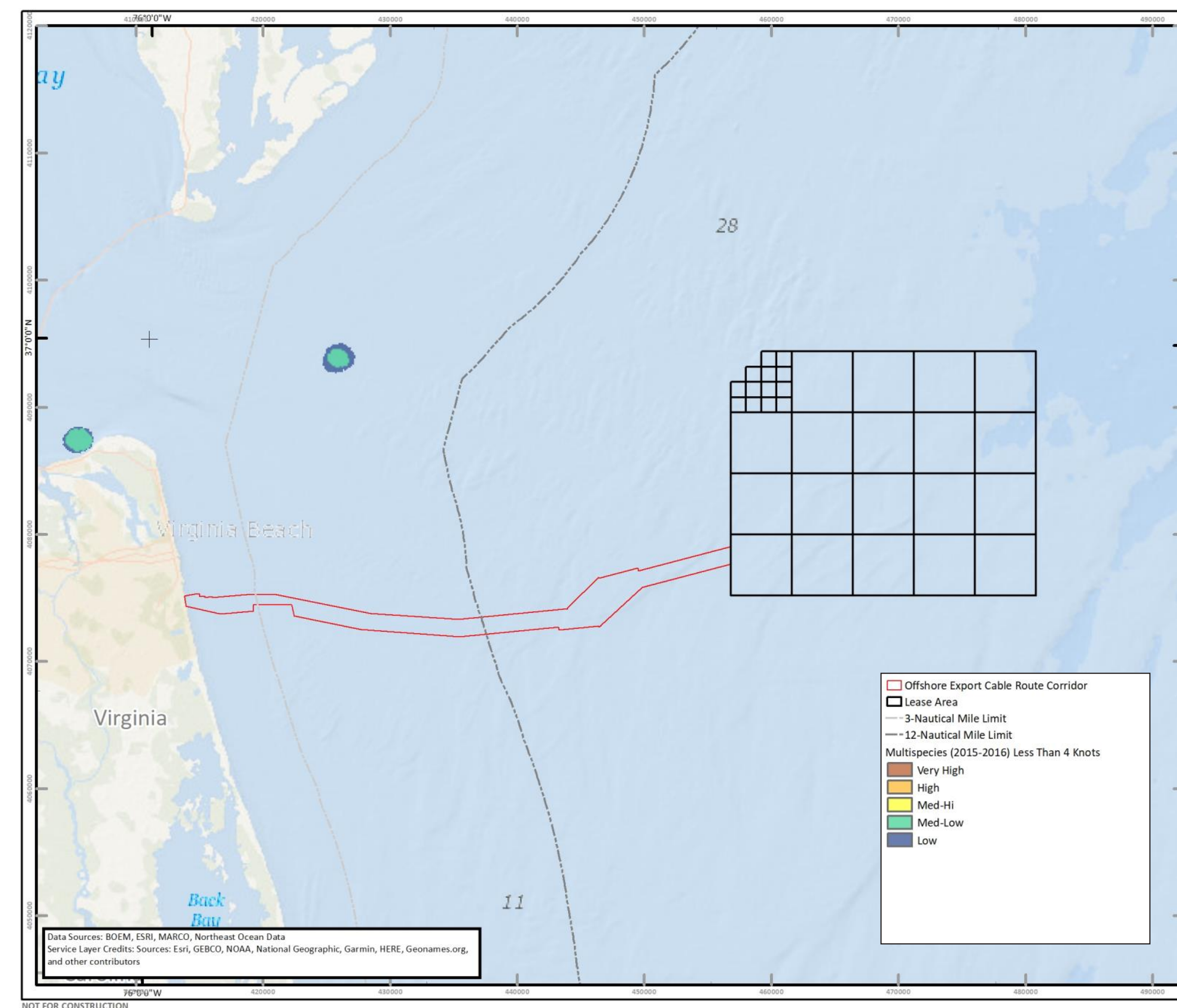
Coastal Virginia Offshore Wind – Commercial Project (CVOW-C)

Commercial Fishing Density

Source: Fontenault, J. 2018. Vessel Monitoring Systems (VMS) Commercial Fishing Northeast and Mid-Atlantic Regions. Prepared for Northeast Regional Ocean Council, Northeast Ocean Data. Accessed at: <https://portal.midatlanticocean.org>.



Multispecies Vessel Activity, All Speeds, 2015–2016

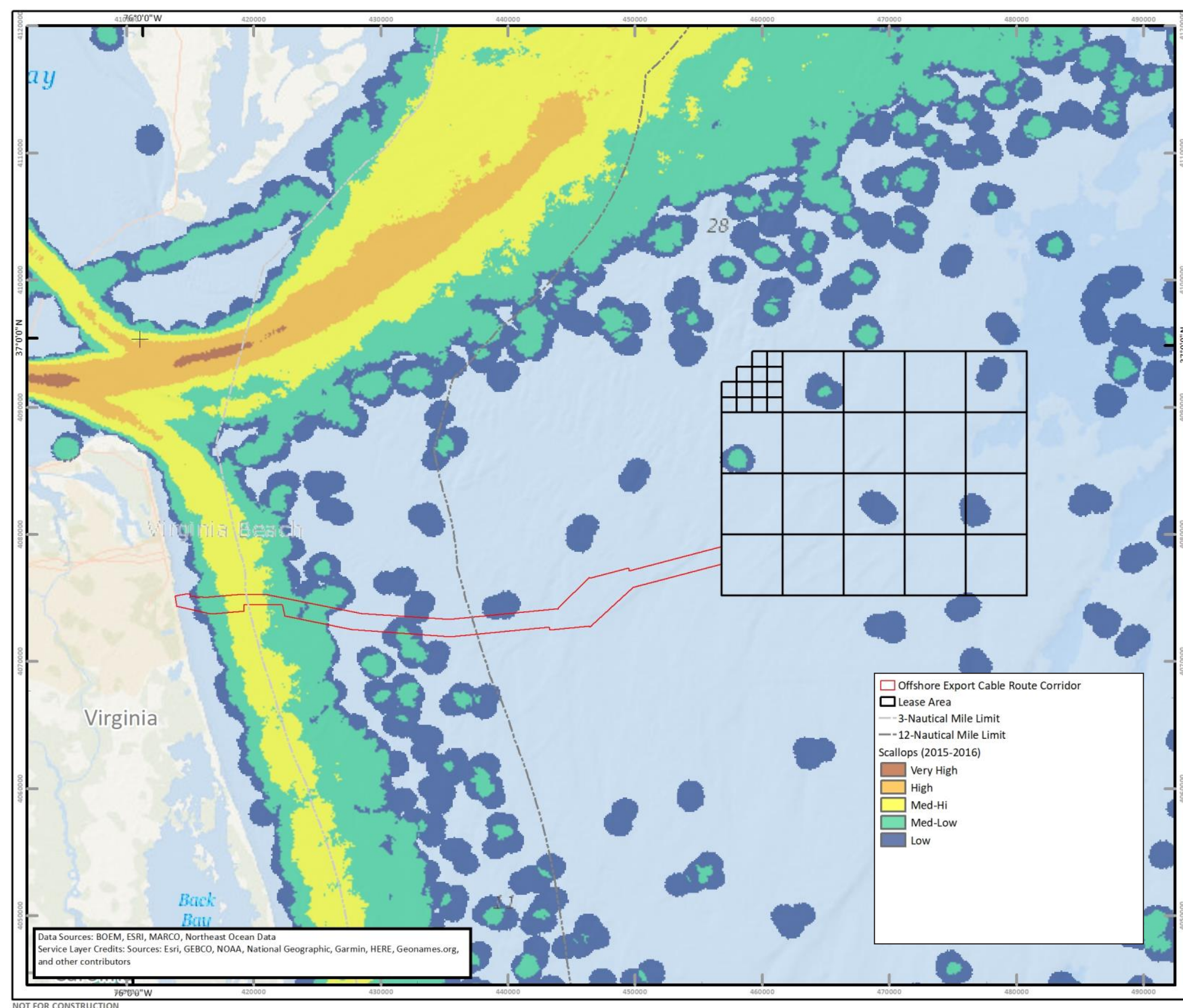


Multispecies Vessel Activity, <4 Knots, 2015–2016

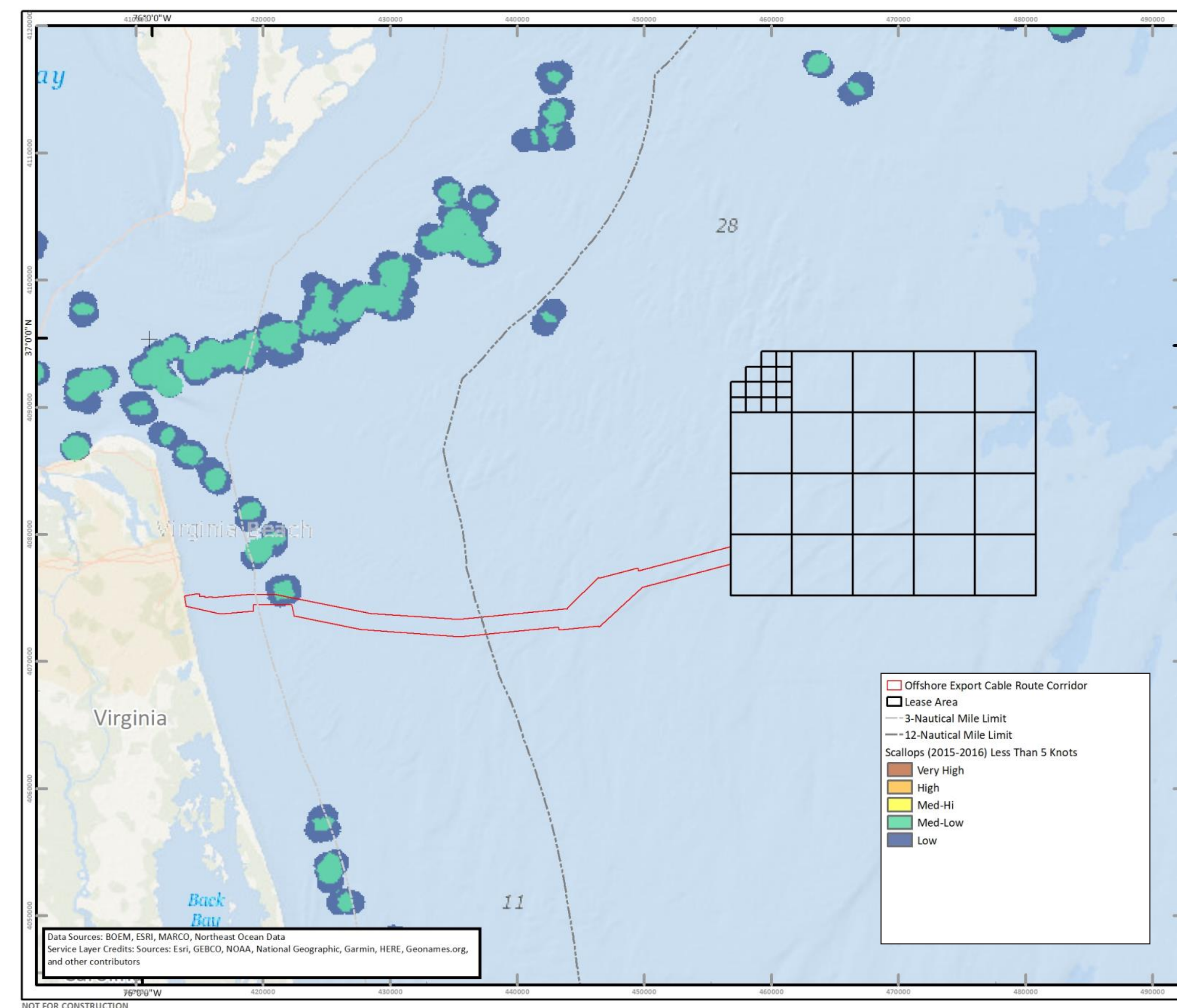
Coastal Virginia Offshore Wind – Commercial Project (CVOW-C)

Commercial Fishing Density

Source: Fontenault, J. 2018. Vessel Monitoring Systems (VMS) Commercial Fishing Northeast and Mid-Atlantic Regions. Prepared for Northeast Regional Ocean Council, Northeast Ocean Data. Accessed at: <https://portal.midatlanticocean.org>.



Scallop Fishing Vessel Activity, All Speeds, 2015–2016

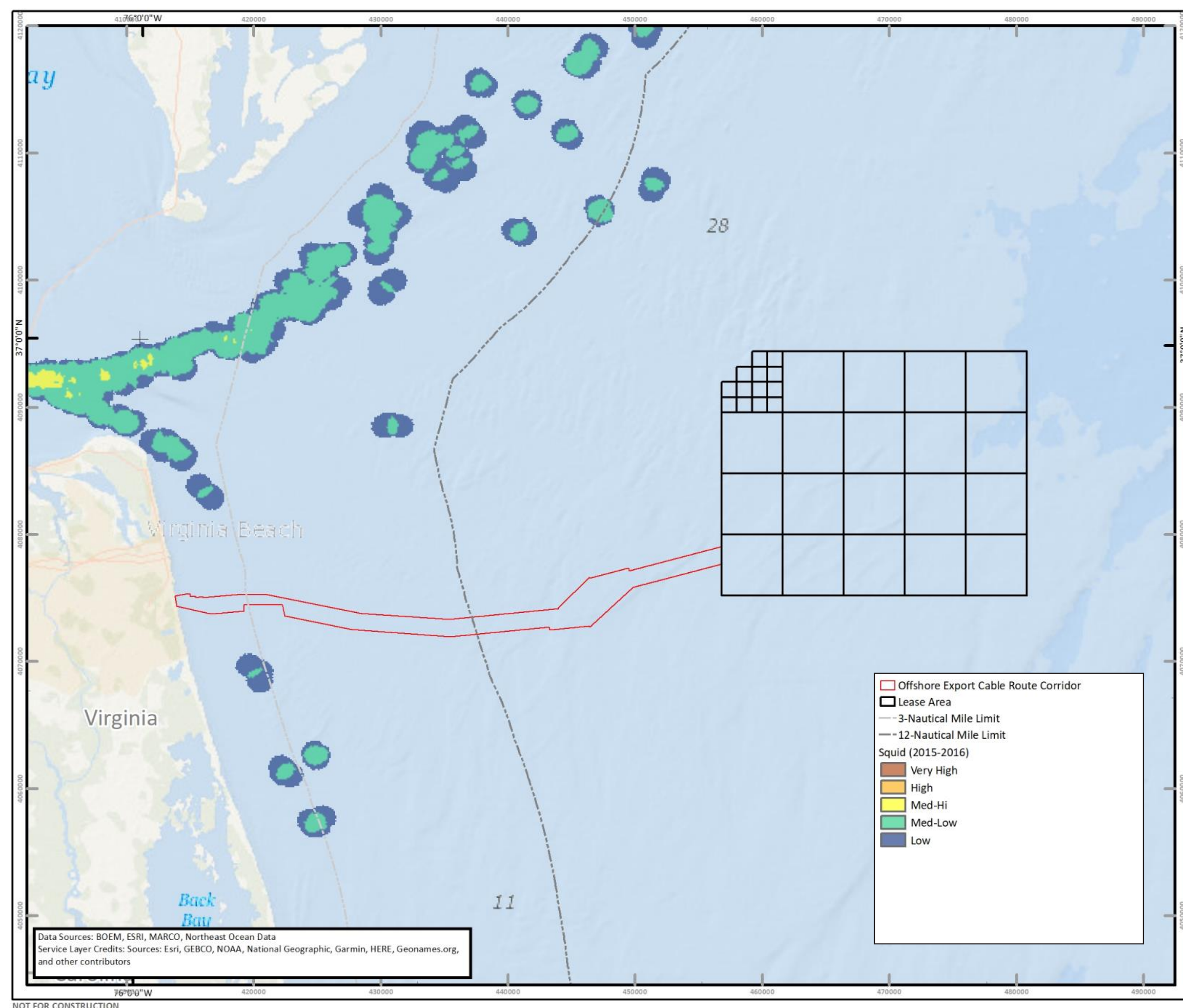


Scallop Fishing Vessel Activity, <5 Knots, 2015–2016 (vessels in shipping channels are likely transiting at speeds <5 knots and not actively fishing)

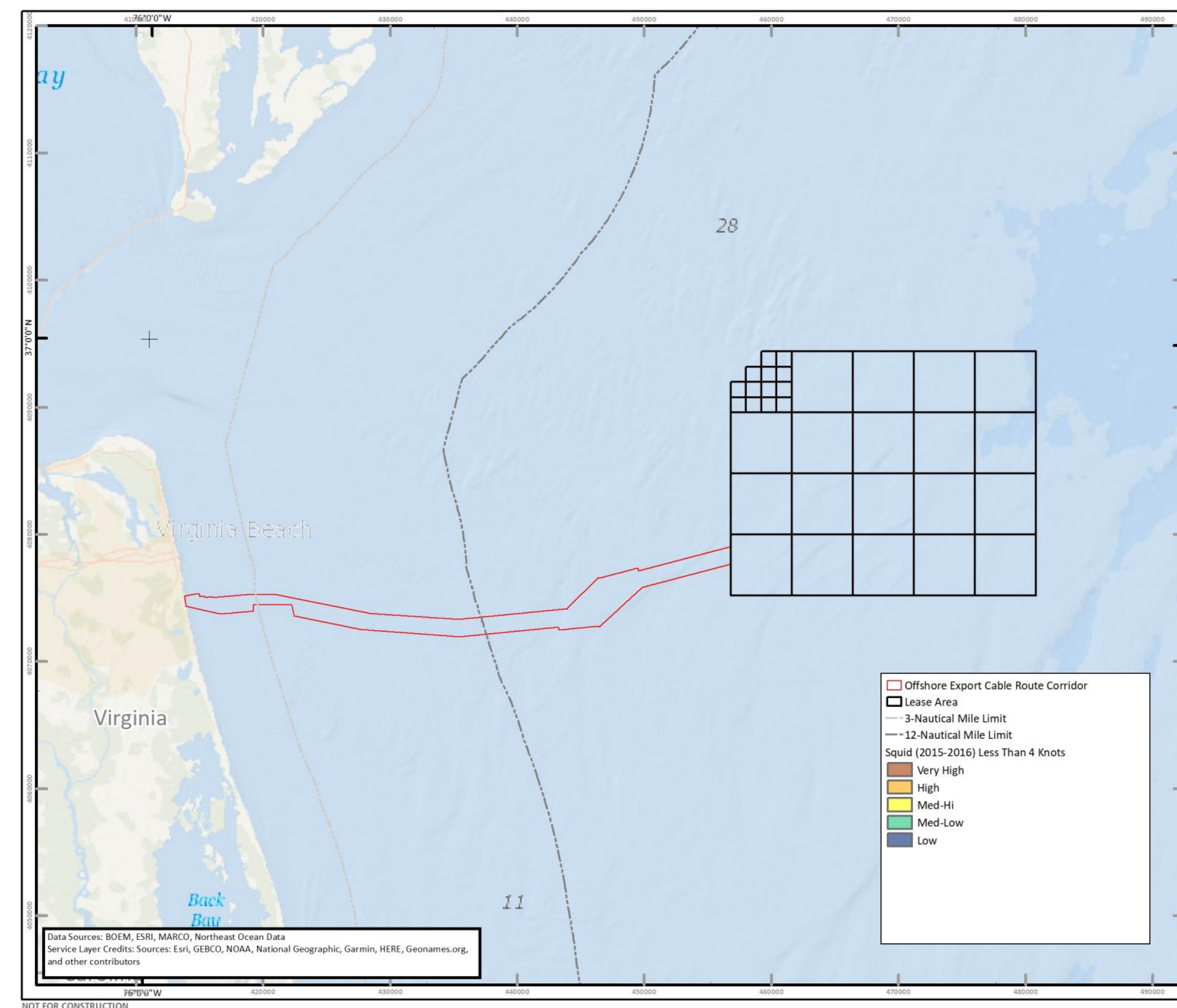
Coastal Virginia Offshore Wind – Commercial Project (CVOW-C)

Commercial Fishing Density

Source: Fontenault, J. 2018. Vessel Monitoring Systems (VMS) Commercial Fishing Northeast and Mid-Atlantic Regions. Prepared for Northeast Regional Ocean Council, Northeast Ocean Data. Accessed at: <https://portal.midatlanticocean.org>.



Squid Fishing Vessel Activity, All Speeds, 2015–2016 (vessel trip reports)



Squid Fishing Vessel Activity, <4 Knots, 2015-2016 (no data within the map extent)