

## Appendix II-J

### Essential Fish Habitat Assessment

#### Note:

On March 26, 2021, Atlantic Shores Offshore Wind, LLC (Atlantic Shores) submitted a Construction and Operations Plan (COP) to BOEM for the southern portion of Lease OCS-A 0499. On June 30, 2021, the New Jersey Board of Public Utilities (NJ BPU) awarded Atlantic Shores an Offshore Renewable Energy Credit (OREC) allowance to deliver 1,509.6 megawatts (MW) of offshore renewable wind energy into the State of New Jersey. In response to this award, Atlantic Shores updated Volume 1 of the COP to divide the southern portion of Lease OCS-A 0499 into two separate and electrically distinct Projects. Project 1 will deliver renewable energy under this OREC allowance and Project 2 will be developed to support future New Jersey solicitations and power purchase agreements.

As a result of the June 30, 2021 NJ BPU OREC award, Atlantic Shores updated Volume I (Project Information) of the COP in August 2021 to reflect the two Projects. COP Volume II (Affected Environment) and applicable Appendices do not currently include this update and will be updated to reflect Projects 1 and 2 as part Atlantic Shores' December 2021 COP revision.

# Preliminary Essential Fish Habitat Assessment

## Atlantic Shores Offshore Wind

Prepared for:



Atlantic Shores Offshore Wind, LLC  
1 Dock 72 Way  
7<sup>th</sup> Floor  
Brooklyn, NY 11205  
[www.atlanticshoreswind.com](http://www.atlanticshoreswind.com)

Prepared by:



Environmental Design & Research,  
Landscape Architecture, Engineering & Environmental Services, D.P.C.  
217 Montgomery Street, Suite 1000  
Syracuse, New York 13202  
P: 315.471.0688  
F: 315.471.1061  
[www.edrdpc.com](http://www.edrdpc.com)

**March 2021**

## TABLE OF CONTENTS

1.0	INTRODUCTION .....	1
2.0	DESCRIPTION OF PROPOSED ACTION .....	2
2.1	Project Overview.....	2
2.2	Project Design and Construction Activities.....	3
2.2.1	Project Design Envelope Overview.....	3
2.2.2	Project Construction Process and Schedule .....	4
2.2.3	Wind Turbine Generator Foundations.....	5
2.2.4	Offshore Substation Foundations .....	6
2.2.5	Offshore Cables.....	6
2.2.6	Landfall Site Construction Activities.....	9
2.2.7	Summary of Maximum Design Scenario and Seafloor Disturbance.....	9
2.3	Offshore Operations and Maintenance and Inspections.....	10
2.3.1	Foundations and Scour Protection.....	10
2.3.2	Offshore Cables.....	11
2.4	Decommissioning .....	11
3.0	AFFECTED ENVIRONMENT .....	12
4.0	ESSENTIAL FISH HABITAT DESIGNATIONS AND DESCRIPTIONS .....	16
4.1	EFH Designations in the Atlantic Shores Offshore Project Area.....	16
4.2	Description of EFH Species and Life Stages in Offshore Project Area .....	19
4.2.1	New England Fishery Management Council Finfish Species.....	19
4.2.2	Mid-Atlantic Fishery Management Council Finfish Species.....	32
4.2.3	New England Fishery Management Council Invertebrate Species .....	40
4.2.4	Mid-Atlantic Fishery Management Council Invertebrate Species.....	41
4.2.5	Highly Migratory Species.....	44
5.0	DESCRIPTION OF OTHER NOAA TRUST RESOURCES.....	52
6.0	ESSENTIAL FISH HABITAT SUMMARY BY LIFE STAGE AND HABITAT .....	54
6.1	Early Pelagic Life Stages .....	54
6.2	Late Pelagic Life Stages.....	55
6.3	Early Benthic or Demersal Life Stages.....	56
6.4	Late Benthic or Demersal Life Stages.....	57
6.5	Summary of Effects to EFH Life Stages and Habitat Types .....	60
7.0	ASSESSMENT OF POTENTIAL EFFECTS.....	62

7.1	Temporary Direct Habitat Loss and Disturbance .....	62
7.2	Suspended Sediment and Deposition .....	66
7.3	Habitat Conversion and Creation .....	68
7.4	Noise .....	72
7.4.1	Impact Pile Driving Noise .....	75
7.4.2	Other Noise Sources .....	78
7.5	Electromagnetic Fields .....	81
7.6	Lighting .....	85
8.0	SUMMARY OF PROPOSED ENVIRONMENTAL PROTECTION MEASURES .....	87
9.0	CONCLUSION .....	88
10.0	REFERENCES .....	89

### LIST OF TABLES

Table 1.	Anticipated Project Construction Schedule .....	4
Table 2.	Maximum Total Seabed Disturbance .....	10
Table 3.	EFH Designations for Species in the Offshore Project Area .....	17
Table 4.	Other NOAA Trust Resources Habitat and Potential Occurrence in the Offshore Project Area .....	52
Table 5.	Early Pelagic Life Stages of Species with Designated EFH Mapped in the WTA, Atlantic ECC, and Monmouth ECC .....	54
Table 6.	Late Pelagic Life Stages of Species with Designated EFH Mapped in the WTA, Atlantic ECC, and Monmouth ECC .....	55
Table 7.	Early Benthic or Demersal Life Stages of Species with Designated EFH Mapped in the WTA, Atlantic ECC, and Monmouth ECC .....	57
Table 8.	Late Benthic or Demersal Life Stages of Species with Designated EFH Mapped in the WTA, Atlantic ECC, and Monmouth ECC .....	58
Table 9.	Interim Fish Injury and Behavioral Acoustic Thresholds Currently used by NOAA Fisheries GARFO and BOEM for Impulsive Pile Driving .....	74
Table 10.	Interim Fish Injury and Behavioral Acoustic Thresholds Currently Recommended by Bureau of Ocean Energy Management (BOEM) for Non-impulsive Sources .....	76
Table 11.	Maximum Radial Distance (in kilometers) to Thresholds for Fish due to Impact Pile Driving of One 15 meter monopile with a 4,400 kJ Hammer with Varying Levels of Attenuation .....	77
Table 12.	Peak Magnetic Fields Modeled under Maximum Power Generation for the Atlantic Shores Export and Inter- Array Cables .....	83

## **LIST OF FIGURES**

- Figure 1. Project Overview
- Figure 2. NMFS CMECS Classifications
- Figure 3. Proportion of NMFS CMECS Sediments in the WTA, Atlantic ECC, and Monmouth ECC
- Figure 4. Study Area for Essential Fish Habitat
- Figure 5. Habitat Area of Particular Concern for Sandbar Shark

## **LIST OF ATTACHMENTS**

- Attachment 1. EFH Designation Maps for the Offshore Project Area

## LIST OF ACRONYMS

AC	Alternating Current
BOEM	Bureau of Ocean Energy Management
CMECS	Coastal and Marine Ecological Classifications Standards
COP	Construction and Operation Plan
dB	Decibels
DC	Direct Current
ECC	Export Cable Corridor
EEZ	Exclusive Economic Zone
EFH	Essential Fish Habitat
EMF	Electromagnetic Field
FMP	Fishery Management Plan
GARFO	Greater Atlantic Regional Fisheries Office
GBS	Gravity-Based Structure
HAPC	Habitat of Particular Concern
HDD	Horizontal Directional Drilling
HRG	High Resolution Geophysical
HVAC	High Voltage Alternating Current
HVDC	High Voltage Direct Current
kV	Kilovolts
MAFMC	Mid-Atlantic Fishery Management Council
MARACOOS	Mid-Atlantic Regional Association Coastal Ocean Observing System
MARMAP	Marine Resources Monitoring, Assessment and Prediction
MEC	Munitions and Explosives of Concern
MW	Megawatt
NEFMC	New England Fishery Management Council
NEFSC	Northeast Fisheries Science Center
NJDEP OSAP	New Jersey Department of Environmental Protection Ocean Stock Assessment Program
NMFS	National Marine Fisheries Service
NOAA	National Ocean and Atmospheric Administration
O&M	Operations and Maintenance
OSRP	Oil Spill Response Plan
OSS	Offshore Substation
PDE	Project Design Envelope

PK	Peak Sound Level
POI	Point of Interconnection
PTS	Permanent Threshold
SEL	Sound Exposure Level
spl	Sound Pressure Level
TSS	Total Suspended Sediments
TTS	Temporary Threshold Shift
USCG	United States Coast Guard
WTA	Wind Turbine Area
WTG	Wind Turbine Generator

## 1.0 INTRODUCTION

The Magnuson-Stevens Fishery Conservation and Management Act (Magnuson-Stevens Act), passed in 1976 and amended in 1996, requires that an Essential Fish Habitat (EFH) consultation be conducted for any activity that may adversely affect important habitats of federally managed marine and anadromous species. Atlantic Shores Offshore Wind, LLC (Atlantic Shores) is proposing an offshore wind energy generation project within the southern portion of Lease Area OCS-0499 (the Project). The Bureau of Ocean Energy Management (BOEM), as the lead federal agency for the Project, has the responsibility to initiate an EFH consultation prior to approving the Project. This Preliminary EFH Assessment is prepared as an appendix to Atlantic Shores' Construction and Operations Plan (COP) at the request of BOEM to provide information needed to begin their consultation with National Oceanic and Atmospheric Administration (NOAA) Fisheries regarding EFH and EFH species. The submittal of a Preliminary EFH Assessment, prior to completion of additional 2021 benthic surveys and complete habitat mapping, was agreed upon in a virtual meeting between Atlantic Shores and BOEM on October 26, 2020 (BOEM, 2020a).

Atlantic Shores has conducted high resolution geophysical (HRG) and geotechnical surveys in the Offshore Project Area (Figure 1), including benthic grab samples, seafloor plan and profile imagery, and ecological classification of benthic habitats which provide data to inform this EFH assessment. These surveys will continue in 2021 and the final results will be compiled into benthic habitat maps to facilitate EFH consultation between BOEM and NOAA in the future. Publicly available data and information from the 2019 and 2020 surveys are included in this Preliminary EFH Assessment. Benthic habitat maps will be submitted as part of the 2021 COP supplement to provide final documentation of the benthic habitat features in the Offshore Project Area.



## 2.0 DESCRIPTION OF PROPOSED ACTION

### 2.1 Project Overview

The Atlantic Shores offshore wind energy generation facility will be located in an approximately 102,055-acre (413 square kilometers) Wind Turbine Area (WTA) located in the southern portion of Lease Area OCS-A 0499. In addition to the WTA, the Project will include two offshore Export Cable Corridors (ECCs) within federal and New Jersey state waters as well as two onshore interconnection cable routes, two onshore substation sites, and a proposed operations and maintenance (O&M) facility in New Jersey. Figure 1 provides an overview of the Offshore Project Area.

At its closest point, the WTA is approximately 8.7 miles (14 kilometers) from the New Jersey shoreline. Within the WTA, the Project will include up to 200 wind turbine generators (WTGs) and up to 10 offshore substations (OSSs). The Project includes three options for WTG and OSS foundation types: piled, suction bucket, or gravity foundations. The WTGs and OSSs will be connected by a system of 66 kilovolt (kV) to 150 kV high-voltage alternating current (HVAC) inter-array cables. OSSs within the WTA may be connected to each other by 66 kV to 275 kV HVAC inter-link cables.

The Project layout is designed to maximize offshore renewable wind energy production while minimizing effects on existing marine uses. The WTGs will be aligned in a uniform grid with multiple lines of orientation allowing straight transit corridors through the WTA. The primary east-northeast to west-southwest transit corridors were selected to align with the predominant flow of vessel traffic; accordingly, WTGs will be placed along east-northeast to west-southwest rows spaced 1.0 nautical mile (1.9 kilometers) apart to allow for two-way vessel movement. The grid also facilitates north to south transit by positioning WTGs along rows in an approximately north to south direction spaced 0.6 nautical miles (1.1 kilometers) apart (see Figure 1). The WTG grid will also create diagonal corridors of 0.54 nautical mile (1.0 kilometers) running approximately northwest to southeast as well as diagonal corridors of 0.49 nautical miles (0.9 kilometers) running approximately north-northeast to south-southwest. The OSS positions will be located along the same east-northeast to west-southwest rows as the WTGs, preserving all of the primary east-northeast transit corridors and the majority of the secondary transit corridors (see Volume 1, Section 3.1 of the COP).

Energy from the OSSs will be delivered to shore via 230 kV to 525 kV HVAC or high voltage direct current (HVDC) export cables. Up to four export cables will be installed within each of the two ECCs (the Atlantic ECC and the Monmouth ECC), for a total of up to eight export cables. The export cables will traverse federal and state waters to deliver energy from the OSSs to landfall sites in New Jersey. The Atlantic ECC travels from the western tip of the WTA westward to the Atlantic Landfall Site in Atlantic City, NJ and has a total length of approximately 12 miles (19 kilometers). The approximately 61 mile (98 kilometer) Monmouth ECC travels from the eastern corner of the WTA

along the eastern edge of Lease Area OCS-A 0499 to the Monmouth Landfall Site in Sea Girt, New Jersey. Water depths along each ECC are shown on Figure 1.

At the Monmouth and Atlantic Landfall Sites, horizontal directional drilling (HDD) will be employed to achieve the offshore-to-onshore export cable transitions. The HDD landfall technique has been selected both to ensure stable cable burial along the dynamic New Jersey coast and to avoid nearshore and shoreline impacts. From each landfall site, up to 12 new 230 kV to 525 kV HVAC or HVDC onshore interconnection cables will travel underground to two new onshore substation sites (one for each onshore point of interconnection [POI]). Onshore interconnection cables will continue from each of the new onshore substations to POIs where the Project will be interconnected into the electrical grid at the existing Larrabee Substation in Howell, New Jersey (for the Monmouth Landfall Site) and the existing Cardiff Substation in Egg Harbor Township, New Jersey (for the Atlantic Landfall Site).

## **2.2 Project Design and Construction Activities**

### **2.2.1 Project Design Envelope Overview**

Atlantic Shores is requesting review and authorization of the Project using a Project Design Envelope (PDE) as outlined in BOEM's (2018) draft PDE guidance. The Atlantic Shores PDE includes a reasonable range of designs for components (e.g., foundations, WTGs, export cables, onshore elements) and installation techniques (e.g., use of anchored, jack-up, or dynamic positioning vessels). Identifying a range of design parameters and installation methods allows BOEM to analyze the maximum effects that could occur from the Project while providing Atlantic Shores with the flexibility to optimize the Project within the approved PDE during later stages of the development process. The PDE will enable Atlantic Shores to employ the best available technology, which often outpaces the permitting process, to maximize renewable energy production, minimize adverse environmental effects, address stakeholder concerns, and minimize cost to ratepayers.

The offshore components of the PDE include the following elements (see Volume I, Section 4.0 of the COP for additional details):

- Up to 200 WTGs, each with a maximum rotor diameter of approximately 919 feet (280 meters), will be installed on three main foundation types (piled, suction bucket, and gravity foundations).
- Up to 10 small OSSs, up to five medium OSSs, or up to four large OSSs will serve as common collection points for power from the WTGs and also serve as the origin for the export cables that deliver power to shore.
- Up to 547 miles (880 kilometers) of HVAC inter-array cables will connect strings of WTGs to a shared OSS.
- Up to 37 miles (60 kilometers) of HVAC inter-link cables may be used to connect OSSs to each other.
- Export cables will be installed in two offshore ECCs, the Atlantic ECC and the Monmouth ECC, that are each approximately 3,300 to 4,200 feet (1,000 to 1,280 meters) wide.

- Up to four HVAC export cables will be installed in each of the two ECCs (for up to eight cables total), with a total cable length of up to 99 miles (160 kilometers) to the Atlantic Landfall Site and up to 342 miles (550 kilometers) to the Monmouth Landfall Site; or
- Up to two HVDC export cables (bundled together and installed simultaneously) will be installed in each of the two ECCs (for up to four cables total), with a total length of up to 50 miles (80 kilometers) to the Atlantic Landfall Site and up to 171 miles (275 kilometers) to the Monmouth Landfall Site.
- One permanent meteorological tower (met tower) and up to four temporary meteorological and oceanographic (metocean) buoys will be installed within the WTA.
- Existing port facilities in New Jersey, New York, the Mid-Atlantic, New England, the U.S. Gulf Coast, and/or overseas will be used to support Project construction and operations.

### 2.2.2 Project Construction Process and Schedule

The anticipated Project construction schedule is shown below in Table 1.

**Table 1. Anticipated Project Construction Schedule**

Activity	Duration <sup>a</sup>	Expected Timeframe <sup>b</sup>
Onshore Interconnection Cable Installation	9 - 12 months	2024 - 2025
Onshore Substation Construction	18 - 24 months	2024 - 2026
Export Cable Installation	6-9 months	2025
OSS Installation and Commissioning	5-7 months	2025 - 2026
WTG Foundation Installation	10 months	2026 – 2027
Inter-Array Cable Installation	14 months	2026 - 2027
WTG Installation and Commissioning	17 months	2026 - 2027

Notes:

- a) These durations assume continuous foundation structure installation without consideration for seasonal pauses or weather delays; anticipated seasonal pauses are reflected in the expected timeframe.
- b) The expected timeframe is indicative of the most probable duration for each activity; the timeframe could shift and/or extend depending on the start of fabrication, fabrication methods, and installation methods selected.

Construction of the offshore facilities is expected to begin with installation of the export cables and the WTG and OSS foundations (including scour protection). Once the OSS foundations are installed, the topsides can be installed and commissioned and the inter-link cables (if used) can be installed. At each WTG position, after the foundation is installed, the associated inter-array cables and WTGs can be installed (if WTGs are not installed onto gravity-base structure [GBS] foundations at port). Given the number of WTG and OSS positions, considerable overlap of the installation periods is expected for each Project component. Installation of the Project's offshore facilities may occur over a period of up to 3 years (either in continuous or intermittent campaigns) to accommodate weather and/or seasonal work restrictions.

Atlantic Shores will conduct HRG and geotechnical surveys to verify site conditions prior to offshore construction and HRG surveys to ensure proper installation of Project components during and post-construction. HRG survey equipment may include side-scan sonar, multibeam echosounders, magnetometers, gradiometers, and sub-bottom profilers. Based on the results of a Munitions and Explosives of Concern (MEC) desktop study (see Appendix II-A3 of the COP) and based on final facility siting and engineering design, Atlantic Shores may also elect to include a MEC study as part of the Project pre-construction HRG survey campaign. Geotechnical surveys to inform the final design and engineering of the offshore facilities may include vibracores, cone penetrometer tests, and deep borings.

### **2.2.3 Wind Turbine Generator Foundations**

The WTG foundations will provide a stable and level base for the WTG towers. The Project includes three categories of WTG foundations that may be affixed to the seabed using piles, suction buckets, or gravity:

1. Piled foundations: monopiles or piled jackets;
2. Suction bucket foundations: mono-buckets, suction bucket jackets, or suction bucket tetrahedron bases; and
3. Gravity foundations: Gravity-base structures (GBS) or gravity-pad tetrahedron bases.

Foundations, particularly gravity foundations, may require some seabed preparation. Seabed preparation involves removing the uppermost sediment layer to establish a level surface, remove any surficial sediments that are too weak to support the planned structure, and enable full contact between the foundation base and the seafloor. This is necessary to ensure that the foundation remains vertical and its weight is uniformly distributed. For gravity foundations it may take three to four days to prepare the seabed prior to installation. Piled and suction bucket foundations are not expected to require seabed preparation unless the seabed is not sufficiently level (i.e., where large sand bedforms are present). Where this occurs, the seabed may need to be prepared prior to pile-driving or suction bucket installation. Seabed preparation could be accomplished using trailing suction hopper dredge, jetting/controlled flow excavation, or backhoe/dipper. For gravity foundations, a gravel pad may be installed after completing seabed preparation. The gravel pad is expected to consist of one or more layer(s) of coarse-grained material. The gravel pads may be comprised of a filter layer (i.e., a layer of finer material) and an armor layer (i.e., a layer of coarser material). Seabed preparation and installation of the gravel pad will likely be performed by a dynamic positioning fallpipe vessel.

Scour protection may be installed at the base of each foundation to protect it from sediment transport/erosion caused by water currents. The PDE includes six types of scour protection: rock placement, rock bags, grout, concrete mattresses, ballast-filled mattresses, and frond mattresses. Scour protection consisting of freely-laid rock will likely be installed by a fallpipe vessel, which uses a pipe that extends to just above the seafloor to deposit rock contained in the

vessel hopper in a controlled manner. Concrete mattresses, rock bags, grout- or sand-filled bags, and frond mattresses will likely be deployed by a vessel's crane. The need for and selected type(s) of scour protection will be determined by the final design of the foundations and ongoing agency consultations.

#### **2.2.4 Offshore Substation Foundations**

The Project will include one or more OSSs that serve as common collection points for power from the WTGs and also serve as the origin for the export cables that deliver power to shore. Similar to the WTG foundations, the Project includes three categories of OSS foundations that may be affixed to the seabed using piles, suction buckets, or gravity. The type of OSS foundation used depends on the size of the OSS itself. These foundation types are similar to those under consideration for the WTGs, although tetrahedron base foundations are not included in the OSS foundation PDE. OSS foundations (particularly gravity foundations) may require seabed preparation (i.e., removing the uppermost sediment layer beneath the foundation). Gravity foundations are also expected to require gravity pads. Scour protection may be installed at the base of each OSS foundation to protect it from sediment transport/erosion caused by water currents. The different types of scour protection that could be placed around OSS foundations are the same as for WTG foundations.

#### **2.2.5 Offshore Cables**

##### **2.2.5.1 Export Cable Corridors**

The export cables will be installed within the Atlantic ECC and the Monmouth ECC (see Figure 1). The width of each ECC corresponds to marine survey corridors and ranges from approximately 3,300 to 4,200 feet (1,000 to 1,280 meters) for all of the Monmouth ECC and most of the Atlantic ECC, though the Atlantic ECC widens to approximately 5,900 feet (1,800 meters) near the Atlantic Landfall Site. The width of each ECC is needed to accommodate up to four export cables, as well as the associated cable installation vessel activities, and allows for avoidance of resources such as shipwrecks and sensitive habitats. Variations in width at the landfall sites are needed to accommodate the construction vessel activities necessary to support the landfall of each export cable via HDD.

A minimum separation distance of approximately 330 feet (100 meters) is planned between the HVAC export cables installed within each ECC. The cables will typically be separated by 410 to 820 feet (125 to 250 meters), depending on route constraints and water depths. This separation distance, which provides flexibility for routing and installation as well as for future cable repairs (if needed), may be adjusted pending ongoing evaluation and site conditions.

The ECC from the WTA boundary to the Atlantic Landfall Site is approximately 12 miles (19 kilometers). The maximum length of each export cable from the Atlantic Landfall Site to an OSS is approximately 25 miles (40 kilometers), including

the length of the export cable within the WTA and contingency for micro-siting. The ECC from the WTA boundary to the Monmouth Landfall Site is approximately 61 miles (98 kilometers). Each export cable from the Monmouth Landfall Site to an OSS has a maximum length of approximately 85 miles (138 kilometers) when accounting for the length of the export cable within the WTA and contingency for micro-siting. If four export cables are installed in each ECC (for a total of eight export cables), the total maximum export cable length will be 441 miles (710 kilometers). Neither ECC crosses established navigation channels.

#### **2.2.5.2 Inter-Array and Inter-Link Cable Routes**

The inter-array cables and inter-link cables (if used) will be installed within surveyed corridors in the WTA where full archaeological and geological assessments will have been completed. Atlantic Shores will engineer potential inter-array and inter-link cable layouts based on the results of surveys conducted in 2021. Atlantic Shores anticipates that up to 547 miles (880 kilometers) of inter-array cables and up to approximately 37 miles (60 kilometers) of inter-link cables may be needed.

#### **2.2.5.3 Pre-Installation and Offshore Cable Installation**

Activities that will be conducted prior to cable installation include sand bedform clearing, relocation of boulders, a pre-lay grapnel run, and a pre-lay survey. Detailed cable pre-installation and installation methods are described in more detail in Volume I, Section 4.5.3 of the COP.

Three common methods may be used to lay and bury the export cables, inter-array cables, and/or inter-link cables: simultaneous lay and burial, post-lay burial, and pre-lay trenching. Atlantic Shores is evaluating available cable installation tools to select techniques that are appropriate for the site and that maximize the likelihood of achieving the target cable burial depth of 5 to 6.6 feet (1.5 to 2 meters). The selection of equipment best suited for the task is an iterative process that involves reviewing seabed conditions, cable properties, laying and burying combinations, burial tool systems, and anticipated performance. The three primary cable installation tools proposed are: jet trenching, plowing/jet plowing, and mechanical trenching.

Cable installation is anticipated to create a trench with a maximum depth of approximately 10 feet (3 meters) and a maximum width of up to approximately 3.3 feet (1 meter). In addition to the direct trench impact, the installation tool's two skids or tracks (each approximately 6.6 feet [2 meters] wide) could result in surficial seabed disturbance on either side of the cable trench. An anchored cable laying vessel may be used in shallow portions of the ECCs; no anchoring is expected to be required to support cable installation in the WTA (see Volume I, Section 4.5.10 of the COP).

Most of the export, inter-array, and inter-link cables are expected to be installed using jet trenching (either simultaneous lay and burial or post-lay burial) or jet plowing, with limited areas of mechanical trenching. It is estimated that 80-90% of the offshore cables could be installed with a single pass of the cable installation tool. However, in limited areas expected to be more challenging for cable burial (up to 10-20% of the export, inter-array, and inter-link cable routes), an additional one to three passes of the cable installation tool may be required to further lower the cable to its target burial depth.

During export cable installation, it may be necessary to perform an additional pass of the cable installation tool prior to installing the cable (known as pre-pass jetting) along 5% or less of the cable alignments to loosen sediments and increase the probability of successful burial. HRG and geotechnical surveys performed in 2020 will confirm the most likely locations where pre-pass jetting may be performed for the offshore cables. Finally, for export cable installation in shallow water, a shallow-water barge with tensioners to tow a plow may be used for simultaneous lay-and-burial.

To install an inter-array cable, a cable-laying vessel will first pull the end of an inter-array cable into a WTG or OSS foundation, then lay the cable along the route to the next WTG, where the second cable end will be pulled into the WTG or OSS foundation. The vessel will repeat the process until all WTGs in a string are connected to a single OSS. If post-lay burial is used, a cable burial vessel will then progress along the laid strings of inter-array cables, burying them to target depth. If simultaneous lay and burial is used, the cables will be installed to the target depth in a single operation. If inter-link cables are included in the Project final design, the same process will apply to inter-link cables, except these cables will connect OSSs to one another rather than to strings of WTGs.

#### **2.2.5.4 Export Cable Jointing**

Given the length of the export cables, it is expected that they will be installed in one or more segments and that cable jointing offshore will be required. For either HVAC or HVDC export cables, a single joint per cable is anticipated for the Atlantic ECC. The longer route to the Monmouth Landfall Site could require up to four joints per cable.

After the installation of each export cable segment and prior to jointing, the end of the cable segment will be left on the seabed and held in temporary wet storage. In this case, temporary cable protection (e.g., concrete mattresses) may be placed over the cable end to avoid damage prior to splicing. The cable jointing process can take multiple days. After a joint is complete, the vessel lowers the joint to the seabed and the joint will be buried. If the joint is not too wide, it could be buried with a jet trencher; alternatively, controlled flow excavation could be used to cover the joint. If burial is not possible or practical due to sediment conditions, cable protection could be placed on top of the joint.

#### **2.2.5.5 Offshore Cable Protection**

Cable protection may be necessary if sufficient burial depth cannot be achieved (i.e., due to sediment properties or a cable joint). Cable protection may also be required to support the crossing of existing marine infrastructure such as submarine cables or pipelines. While Atlantic Shores will work to minimize the amount of cable protection required, it is conservatively assumed that up to 10% of the export cables, inter-array cables, and inter-link cables may require cable protection where sufficient burial depth is not achieved. Atlantic Shores is considering the use of five types of cable protection: rock placement, concrete mattresses, rock bags, grout-filled bags, and half-shell pipes (see Volume 1, Section 4.5.7 of the COP).

One or more of these types of cable protection may be used. Cable protection consisting of freely-laid rock can be installed by a fallpipe vessel, a vessel's crane, or side dumping from a vessel. If freely-laid rock is used, the fallpipe installation method, which is the most accurate technique, will be used wherever possible. Concrete mattresses, rock bags, and grout-filled bags will likely be deployed by a vessel's crane. Half-shell pipes are expected to be installed around the cable onboard the cable laying vessel prior to installing the cable.

#### **2.2.6 Landfall Site Construction Activities**

The offshore-to-onshore transition is proposed to be accomplished using HDD, a trenchless method that will avoid nearshore impacts as well as impacts directly along the shoreline. HDD, in comparison to trenching, also results in a deeper burial depth for cables in the nearshore environment, facilitating sufficient burial over the life of the Project and decreasing the likelihood that cables will become exposed over time. An HDD bore will be completed for each of the export cables coming ashore, so each cable will be contained within its own HDD conduit. Up to two additional spare HDD conduits may be installed at each landfall site for a total of six HDD conduits at each landfall site.

HDD at each landfall site requires the excavation of an entrance pit and exit pit. At the offshore HDD entrance/exit location, a shallow area of up to approximately 66 feet by 33 feet (20 meters by 10 meters) will be excavated. A backhoe dredge may be required to complete the excavation and a cofferdam (or similar method) of approximately the same size as the excavated pit may be utilized. The need for a cofferdam (or similar) will depend on the results of the 2021 marine surveys conducted near the landfall sites, the depth of burial, and the direction of HDD. A temporary offshore platform (e.g., jack-up barge) may be needed to support the HDD drilling rig.

#### **2.2.7 Summary of Maximum Design Scenario and Seafloor Disturbance**

The maximum offshore build-out of the Project is defined as installation of up to 200 WTGs, 10 small OSSs, one permanent met tower, four temporary metocean buoys, eight offshore export cables (with a maximum total length of



441 miles [mi] [710 kilometers]), 547 miles (880 kilometers) of inter-array cables, and 37 miles (60 kilometers) of inter-link cables, along with associated scour and cable protection. The maximum area of total permanent and temporary seabed disturbance in the WTA and ECCs from construction of the Project's maximum PDE is provided in Table 2. See Volume I, Section 4.11 of the COP for additional details related to the basis of calculation.

**Table 2. Maximum Total Seabed Disturbance**

Installation Activity	Maximum Area of Seafloor Disturbance		
	Permanent Disturbance	Additional Temporary Disturbance	Total <sup>a</sup>
WTG Foundation Installation (Including Scour Protection)	0.80 mi <sup>2</sup> (2.08 km <sup>2</sup> )	0.55 mi <sup>2</sup> (1.43 km <sup>2</sup> )	1.14 mi <sup>2</sup> (2.96 km <sup>2</sup> )
WTG Installation and Commissioning	N/A (Included in WTG foundation footprint)	0.11 mi <sup>2</sup> (0.29 km <sup>2</sup> )	0.11 mi <sup>2</sup> (0.29 km <sup>2</sup> )
OSS Foundation Installation (Including Scour Protection), Topside Installation, and Commissioning	0.04 mi <sup>2</sup> (0.11 km <sup>2</sup> )	0.05 mi <sup>2</sup> (0.13 km <sup>2</sup> )	0.08 mi <sup>2</sup> (0.20 km <sup>2</sup> )
Export Cable Installation (Including HDD and Cable Protection)			
Atlantic Landfall Site to OSS	0.10 mi <sup>2</sup> (0.26 km <sup>2</sup> )	1.10 mi <sup>2</sup> (2.85 km <sup>2</sup> )	1.20 mi <sup>2</sup> (3.11 km <sup>2</sup> )
Monmouth Landfall Site to OSS	0.36 mi <sup>2</sup> (0.93 km <sup>2</sup> )	2.52 mi <sup>2</sup> (6.51 km <sup>2</sup> )	2.87 mi <sup>2</sup> (7.44 km <sup>2</sup> )
Inter-Array Cable Installation (Including Cable Protection)	0.44 mi <sup>2</sup> (1.14 km <sup>2</sup> )	2.92 mi <sup>2</sup> (7.57 km <sup>2</sup> )	3.36 mi <sup>2</sup> (8.71 km <sup>2</sup> )
Inter-Link Cable Installation (Including Cable Protection)	0.03 mi <sup>2</sup> (0.08 km <sup>2</sup> )	0.25 mi <sup>2</sup> (0.65 km <sup>2</sup> )	0.28 mi <sup>2</sup> (0.74 km <sup>2</sup> )
Met Tower Installation (Including Scour Protection)	N/A	N/A	N/A
Metocean Buoy Installation	N/A	0.02 mi <sup>2</sup> (0.05 km <sup>2</sup> )	0.02 mi <sup>2</sup> (0.05 km <sup>2</sup> )
<b>Max. Total Seabed Disturbance in the WTA</b>	<b>1.40 mi<sup>2</sup> (3.62 km<sup>2</sup>)</b>	<b>4.32 mi<sup>2</sup> (11.2 km<sup>2</sup>)</b>	<b>5.67 mi<sup>2</sup> (14.7 km<sup>2</sup>)</b>
<b>Max. Total Seabed Disturbance in the ECCs</b>	<b>0.38 mi<sup>2</sup> (0.98 km<sup>2</sup>)</b>	<b>3.09 mi<sup>2</sup> (8.00 km<sup>2</sup>)</b>	<b>3.29 mi<sup>2</sup> (8.52 km<sup>2</sup>)</b>
<b>Atlantic ECC</b>	<b>0.06 mi<sup>2</sup> (0.16 km<sup>2</sup>)</b>	<b>0.83 mi<sup>2</sup> (2.14 km<sup>2</sup>)</b>	<b>0.72 mi<sup>2</sup> (1.87 km<sup>2</sup>)</b>
<b>Monmouth ECC</b>	<b>0.32 mi<sup>2</sup> (0.83 km<sup>2</sup>)</b>	<b>2.26 mi<sup>2</sup> (5.86 km<sup>2</sup>)</b>	<b>2.57 mi<sup>2</sup> (6.65 km<sup>2</sup>)</b>

Note: For WTG, OSS, and met tower foundations, the foundation type with the maximum footprint is not the same as the type with the maximum area of additional seabed disturbance. Thus, the sum of the maximum area of permanent disturbance and additional temporary disturbance does not equal the total seabed disturbance.

## 2.3 Offshore Operations and Maintenance and Inspections

### 2.3.1 Foundations and Scour Protection

WTG, OSS, and met tower foundations will be inspected both above and underwater at regular intervals to check for corrosion, cracking, and marine growth. Scheduled maintenance of foundations will also include safety inspections and testing, coating touch up, preventative maintenance of cranes, electrical equipment, and auxiliary equipment, and removal of marine growth.

Unscheduled maintenance will be conducted for minor component repair/replacement if damage to a foundation occurs (e.g., due to an accidental event or conditions that exceed the foundation design loads). Appropriate corrective actions will be taken if any issues with scour protection are discovered.

### **2.3.2 Offshore Cables**

The offshore cables will be monitored using a distributed temperature system, distributed acoustic system, and/or online partial discharge monitoring. In addition, cable surveys will be performed at regular intervals to identify any issues associated with potential scour and depth of burial. Annual surveys will be performed for the first few years of operation. Provided no abnormal conditions are detected during initial surveys, less frequent surveys will continue for the life of the Project. Cable terminations and hang-offs will be inspected and maintained during scheduled maintenance of foundations, OSS, or WTGs. In the unlikely event that a cable becomes exposed, the issue will be addressed by reburying the cable and/or applying cable protection. Vessels supporting these procedures will typically be of the same type as those used during construction.

## **2.4 Decommissioning**

Atlantic Shores will follow the decommissioning requirements stated in Section 13, "Removal of Property and Restoration of the Leased Area on Termination of Lease," of the December 4, 2018 Lease Agreement for Lease Area OCS-A 0499. Pursuant to the applicable regulations in 30 CFR §585.902, and unless otherwise authorized by BOEM under 30 CFR §585.909, Atlantic Shores will be required to remove or decommission all facilities, projects, cables, pipelines, and obstructions and clear the seabed of all obstructions created by activities on the leased area, including any Project easements(s). Removal or decommissioning activities must be completed within two years after lease termination (whether by expiration, cancellation, contraction, or relinquishment) in accordance with an approved Site Assessment Plan, COP, or Decommissioning Application and applicable regulations in 30 CFR Part 585. Per 30 CFR § 585.910(a), all offshore facilities must be removed to 15 feet (4.5 meters) below the mudline, unless otherwise authorized by BOEM.

Atlantic Shores will submit a Decommissioning Application to BOEM prior to decommissioning any Project facilities. BOEM's process for reviewing and approving this plan will include consultations with municipal, state, and federal agencies, other stakeholders, and the public.

### 3.0 AFFECTED ENVIRONMENT

The Offshore Project Area is located in the Mid-Atlantic Bight, a region known for diverse species assemblages, with fish and shellfish species of commercial and recreational importance (BOEM, 2012). The Offshore Project Area, which includes the nearshore areas at the landfall sites, contains tidal, nearshore, and offshore habitat, with water depths ranging from 62 to 121 feet (19 to 37 meters) in the WTA, approximately 0 to 72 feet (0 to 22 meters) in the Atlantic ECC, and approximately 0 to 98 feet (0 to 30 meters) in the Monmouth ECC. Based on data collected at the New Jersey Wind Energy Area between 2003 and 2016, the median salinity of water in the Offshore Project Area is 32.2 parts per thousand and ranges from 29.4 to 34.4 parts per thousand (BOEM, 2017). Water temperature in the Offshore Project Area fluctuates seasonally, with variation of temperature as high as 68 °F (20 °C) at the surface and 59 °F (15 °C) at the seabed (BOEM, 2017). Such fluctuations are a primary factor in finfish distribution in the Offshore Project Area (Geo-Marine 2010). Many species of finfish present in the Offshore Project Area migrate seasonally, spending the spring and summer in nearshore or estuarine environments to breed and spawn, then migrating offshore in the fall and winter for warmer water temperatures.

A key feature of the Mid-Atlantic Bight is the Cold Pool. The Cold Pool is an oceanographic phenomenon referring to a bottom-trapped, cold, nutrient-rich pool that extends from Cape Cod, Massachusetts to Cape Hatteras, North Carolina, located over the mid- and outer-shelf of the Mid-Atlantic Bight (Chen, 2018; Ganim, 2019). The formation of the Cold Pool is driven by seasonal patterns in solar heating and wind (Ganim, 2019) and is not spatially uniform (Lentz, 2017). It forms at the start of spring when wind mixing is reduced, and surface heat fluxes increase causing the water column to become stratified (Ganim 2019; Lentz 2017). Freshwater runoff in the spring can further intensify stratification (Castelao et al., 2010). The Cold Pool, located along the seafloor, is isolated from warming surface waters by the seasonal thermocline and creates habitat conditions that provide thermal refuge to colder water species in the Mid-Atlantic Bight ecosystem (Lentz 2017). Recruitment and settlement of several cold water species, such as yellowtail flounder (*Pleuronectes ferruginea*) and red hake (*Urophycis chuss*), has been linked to the presence of the Cold Pool (Chen, 2018; Lentz, 2017; Sullivan et al., 2005; Miller et al., 2016). This feature also provides temporary habitat for some northern species, like haddock (*Melanogrammus aeglefinus*) and Atlantic cod (*Gadus morhua*), which thrive in colder temperatures (Steves et al., 1999; Kohut and Brodie, 2019). Cold pool waters are also nutrient-enriched and when upwelled toward the surface, can drive phytoplankton growth and high concentrations of particulate organic matter in the water column (Voynova et al., 2013).

The timing of the formation and breakdown of the Cold Pool, as well as its spatial extent, varies significantly each year but generally develops annually between spring and fall (Chen and Curchitser 2020). The Cold Pool dissipates in the fall due to enhanced vertical mixing from an increase in the frequency of strong wind events and the cooling of surface

temperatures (Ganim, 2019). The breakdown of the stratified Cold Pool is known to influence the timing of migration for fish species like winter flounder (*Pseudopleuronectes americanus*), summer flounder (*Paralichthys dentatus*), black sea bass (*Centropristis striata*), and Atlantic butterfish (*Peprilus triacanthus*) (Kohut and Brodie, 2019). Additionally, temporal changes in the breakdown of the Cold Pool have been linked to increased mortality in Atlantic surfclams and altered timing of spawning for ocean quahog (Narvaez et al. 2015; Toupoint et al. 2012). Many of the species dependent on the Mid-Atlantic Cold Pool (e.g., yellowtail flounder, winter flounder, summer flounder, black sea bass, etc.) have EFH designated in the Offshore Project Area.

Topographic features and sediment composition can also influence the distribution of finfish and invertebrate species, particularly benthic and demersal species, by the type of habitat they provide. Atlantic Shores is in the process of completing a multi-year HRG, geotechnical, and benthic survey campaign within the Offshore Project Area designed in cooperation with NOAA, BOEM, and the New Jersey Department of Environmental Protection (NJDEP) to characterize the seafloor and identify benthic habitats in the WTA and ECCs. Results of the HRG and geotechnical surveys conducted to date indicate that sediment conditions within the Offshore Project Area consist primarily of medium and gravelly sand and include seabed features (sand ridges, mega ripples, sand waves, sand ridges, and swales) indicative of a dynamic system regularly influenced by shelf processes, storms, and wave action (Geo-Marine Inc., 2010). Anthropogenic disturbances from fishing activities and vessel traffic also contribute to the dynamic nature of the Offshore Project Area, evidence of which has been documented in Project surveys. EFH and EFH species have persisted through these natural and anthropogenic disturbances and are adapted to periodic disturbances to the habitat (Guida et al., 2017).

Classification of sediment types in the Offshore Project Area was determined from benthic grab samples collected in 2019 and 2020. Sediments were characterized in accordance with the Coastal and Marine Ecological Classifications Standards (CMECS). CMECS is a hierarchical system with classification thresholds based on sediment grain size and the relative percent composition of mud, sand, and gravel-sized components (FGDC, 2012). The physical properties of benthic substrate influence the types of communities that these habitats support. Classifying to a standard allows for analysis of habitats and comparison both within and between regions, and a modified CMECS standard was applied as recommend by National Marine Fisheries Service (NMFS) in their guidelines for mapping EFH (NMFS, 2020).

Sampling locations and CMECS classifications from the 2019<sup>1</sup> and 2020 surveys are illustrated in Figure 2. Based on the 2020 benthic survey results (see Appendix II-G2 of the COP), most samples in the Offshore Project Area were classified as geologic origin, unconsolidated fine substrate, with 50.5% of the samples classified as Medium Sand. The

<sup>1</sup> A total of nine benthic grab samples were conducted in 2019 as a preliminary survey to characterize sediment types in the Lease Area. None of the sites sampled in 2019 contained gravel.

Fine/Very Fine Sand and Muddy Sand sites mainly occurred along the Atlantic ECC. Figure 3 illustrates the proportion of each CMECS sediment type in the WTA, Atlantic ECC, and Monmouth ECC.

Of the samples collected in 2020, 32.5% of samples in the Offshore Project Area contained sediment with 5% or greater gravel content. Of these lower gravel composition samples, Gravelly Sand was particularly numerous and occurred throughout all three parts of the Offshore Project Area (WTA, Atlantic ECC, and Monmouth ECC). Only 3.9% of samples in the Offshore Project Area were comprised of coarse substrates with 30% or more gravel. These three higher gravel threshold sites (Muddy Sandy and Sandy Gravel), which occurred along the Monmouth ECC, represent potentially valuable benthic and fish habitat that stand out as unique from the widespread coarse sands and gravelly sands present in the area.

Through comparisons of the HRG data, grab sample grain size distributions, drop video footage, and photographs, Atlantic Shores has determined that the coarse sands that predominate the Mid-Atlantic region were also the primary substrate present in the Offshore Project Area. Using HRG datasets at the maximum possible resolution, Atlantic Shores found that identifying 30% gravel content was effective in confidently determining texture differences in the seabed that represented locations of habitats that are clearly more complex than surrounding habitats and may be more biologically important for EFH purposes. Thus, Atlantic Shores is considering a gravel threshold of 30% as representative of more complex and potentially biologically important habitat types to better focus monitoring, protection, and mitigation efforts.

In addition to sediment type, biological features such as salt marshes, mud flats, coral reefs, and submerged aquatic vegetation can provide suitable habitat and opportunities for foraging, spawning, breeding, and growth to EFH species. Based on an extensive review of available data, the Offshore Project Area does not contain any salt marshes, mud flats, coral reefs, or significant areas of submerged aquatic vegetation such as eel grass. The absence of these features, in addition to the lack of topographic features, make for a relatively homogenous habitat within the Offshore Project Area.

Another important biological feature that contributes to the presence of EFH in a given area is the availability of prey species. Based on NJDEP Ocean Stock Assessment Program (NJDEP OSAP) and Northeast Fisheries Science Center (NEFSC) trawl data obtained for 2009 through 2019<sup>2</sup>, common prey species in the Offshore Project Area, some of which have designated EFH in the Offshore Project Area, include alewife (*Alosa pseudoharengus*), Atlantic butterfish, Atlantic herring (*Clupea harengus*), Atlantic silverside (*Menidia menidia*), bay anchovy (*Anchoa mitchilli*),

<sup>2</sup> Site-specific trawl data from 2009 to 2019 were obtained directly from NOAA and NJDEP for trawl surveys that overlapped with the Offshore Project Area (WTA, Atlantic ECC, and Monmouth ECC) (Politis, 2020; Barry, 2020).

bluefish (*Pomatomus saltatrix*), northern sand lance (*Ammodytes americanus*), round herring (*Etrumeus teres*), scup (*Stenotomus chrysops*), spot (*Leiostomus xanthurus*), summer flounder, and weakfish (*Cynoscion regalis*). The diversity of prey species available in the Offshore Project Area is beneficial for species with EFH, as they provide a robust food source to ensure the continued growth of EFH species.

## 4.0 ESSENTIAL FISH HABITAT DESIGNATIONS AND DESCRIPTIONS

The Sustainable Fisheries Act defines EFH as “those waters and substrate necessary to fish for spawning, breeding, feeding or growth to maturity” and requires that the regional fishery management councils, through Fishery Management Plans (FMPs), “describe and identify EFH” for the improved management of that fishery. EFH is typically assigned by egg, larvae, juvenile, and adult life stages and designated as habitat for waters or substrates. NOAA Fisheries further defines the terms associated with EFH (50 CFR § 600.10) as:

- Waters – Aquatic areas and their associated physical, chemical, and biological properties that are used by fish and, where appropriate, may include aquatic areas historically used by fish;
- Substrate – Sediments, hard bottoms, structures underlying the waters, and associated biological communities;
- Necessary – The habitat required to support a sustainable fishery and the managed species’ contribution to a healthy ecosystem; and,
- Spawning, breeding, feeding, or growth to maturity – Stages representing a species’ full life cycle.

The following sections provide the EFH designations and life stage summaries for the species with designated EFH in the Offshore Project Area.

### 4.1 EFH Designations in the Atlantic Shores Offshore Project Area

EFH data and text descriptions were downloaded from the NOAA Fisheries Essential Fish Habitat Data Inventory for the Essential Fish Habitat Mapper, an online mapping application (NOAA, 2018). The data were then queried using GIS software to obtain results for EFH designations in the WTA, Atlantic ECC, and Monmouth ECC as shown in Figure 4. Within these three areas that comprise the Offshore Project Area, a total of 36 fish and five invertebrate species have designated EFH for various life stages. Table 3 summarizes the life stages of each species that has designated EFH within the WTA, Atlantic ECC, and Monmouth ECC, as defined by NOAA’s EFH Mapper. Attachment 1 depicts the amount of designated EFH overlap for various species and life stages in the WTA, Atlantic ECC, and Monmouth ECC. Detailed EFH definitions and life history descriptions for designated species and life stages are included in Section 4.2.

**Table 3. EFH Designations for Species in the Offshore Project Area**

Species and Life Stages <sup>1</sup>	Eggs			Larvae/Neonate			Juvenile			Adult		
	WTA	A.ECC	M.ECC	WTA	A.ECC	M.ECC	WTA	A.ECC	M.ECC	WTA	A.ECC	M.ECC
<b>New England Finfish Species</b>												
Atlantic Cod ( <i>Gadus morhua</i> )	x	x	x	x		x				x		x
Atlantic Herring ( <i>Clupea harengus</i> )							x	x	x	x	x	x
Clearnose Skate ( <i>Raja eglanteria</i> )							x	x	x	x	x	x
Haddock ( <i>Melanogrammus aeglefinus</i> )							x		x			
Little Skate ( <i>Leucoraja erinacea</i> )							x	x	x	x	x	x
Monkfish ( <i>Lophius americanus</i> )	x	x	x	x	x	x				x		x
Ocean Pout ( <i>Macrozoarces americanus</i> )	x	x	x							x	x	x
Pollock ( <i>Pollachius virens</i> )						x						
Red Hake ( <i>Urophycis chuss</i> )	x	x	x	x	x	x	x	x	x	x	x	x
Silver Hake ( <i>Merluccius bilinearis</i> )	x	x	x	x	x	x				x		x
White Hake ( <i>Urophycis tenuis</i> )										x		x
Windowpane Flounder ( <i>Scophthalmus aquosus</i> )	x	x	x	x	x	x	x	x	x	x	x	x
Winter Flounder ( <i>Pseudopleuronectes americanus</i> )	x	x	x	x	x	x	x	x	x	x	x	x
Winter Skate ( <i>Leucoraja ocellate</i> )							x	x	x	x	x	x
Witch Flounder ( <i>Glyptocephalus cynoglossus</i> )	x	x	x	x		x				x	x	x
Yellowtail Flounder ( <i>Limanda ferruginea</i> )	x	x	x	x	x	x	x	x	x	x		x
<b>Mid-Atlantic Finfish Species</b>												
Atlantic Butterfish ( <i>Peprilus triacanthus</i> )	x		x	x	x	x	x	x	x	x	x	x
Atlantic Mackerel ( <i>Scomber scombrus</i> )	x		x	x		x	x		x	x	x	x
Black Sea Bass ( <i>Centropristis striata</i> )				x		x	x	x	x	x	x	x
Bluefish ( <i>Pomatomus saltatrix</i> )	x	x	x	x	x	x	x	x	x	x	x	x
Scup ( <i>Stenotomus chrysops</i> )							x	x	x	x	x	x
Spiny Dogfish <sup>2</sup> ( <i>Squalus acanthias</i> )										x	x	x
Summer Flounder ( <i>Paralichthys dentatus</i> )	x	x	x	x	x	x	x	x	x	x	x	x
<b>New England Invertebrate Species</b>												
Atlantic Sea Scallop ( <i>Placopecten magellanicus</i> )	x		x	x		x	x		x	x		x



Species and Life Stages <sup>1</sup>	Eggs			Larvae/Neonate			Juvenile			Adult		
	WTA	A.ECC	M.ECC	WTA	A.ECC	M.ECC	WTA	A.ECC	M.ECC	WTA	A.ECC	M.ECC
<b>Mid-Atlantic Invertebrate Species</b>												
Atlantic Surfclam ( <i>Spisula solidissima</i> )							x	x	x	x	x	x
Longfin Inshore Squid ( <i>Doryteuthis pealeii</i> )	x		x				x	x	x	x	x	x
Northern Shortfin Squid ( <i>Illex illecebrosus</i> )							x		x			
Ocean Quahog ( <i>Arctica islandica</i> )							x			x		x
<b>Highly Migratory Species</b>												
<b>Tunas</b>												
Albacore Tuna ( <i>Thunnus alalunga</i> )									x			
Bluefin Tuna ( <i>Thunnus thynnus</i> )							x	x	x			x
Skipjack Tuna ( <i>Katsuwonus pelamis</i> )							x	x	x	x	x	x
Yellowfin Tuna ( <i>Thunnus albacares</i> )							x	x	x			
<b>Sharks</b>												
Blue Shark ( <i>Prionace glauca</i> )							x		x	x		x
Common Thresher Shark ( <i>Alopias vulpinus</i> )				x	x	x	x	x	x	x	x	x
Dusky Shark ( <i>Carcharhinus obscurus</i> )				x	x	x	x	x	x	x	x	x
Sand Tiger Shark ( <i>Carcharias taurus</i> )				x	x	x	x	x	x			
Sandbar Shark ( <i>Carcharhinus plumbeus</i> )				x	x	x	x	x	x	x	x	x
Shortfin Mako Shark ( <i>Isurus oxyrinchus</i> )				x		x	x		x	x		x
Smoothhound Shark Complex (Atlantic Stock) ( <i>Mustelus canis</i> )				x	x	x	x	x	x	x	x	x
Tiger Shark ( <i>Galeocerdo cuvieri</i> )							x	x	x	x	x	x
White Shark ( <i>Carcharodon carcharias</i> )				x	x	x			x			x
<b>South Atlantic Finfish Species<sup>3</sup></b>												
King Mackerel ( <i>Scomberomorus cavalla</i> )	x	x	x	x	x	x	x	x	x	x	x	x
Spanish Mackerel ( <i>Scomberomorus maculatus</i> )	x	x	x	x	x	x	x	x	x	x	x	x

<sup>1</sup> A.ECC- Atlantic ECC; M.ECC- Monmouth ECC

<sup>2</sup> Spiny dogfish EFH can be further broken down by sub-male and sub-female life stages. These life stages refer to smaller adults that are not full grown. These stages have a different spatial distribution than full-grown adults. Spiny dogfish sub-female EFH can be found in the WTA, Atlantic and Monmouth ECC. Spiny dogfish sub-male EFH is only located in the Monmouth ECC.

<sup>3</sup> Based on consultations with NOAA, EFH for king and Spanish mackerel occurs in the Mid-Atlantic Bight, and therefore was added to the analysis; however, based on a review of available data, EFH for these species does not exist in the Offshore Project Area.

## **4.2 Description of EFH Species and Life Stages in Offshore Project Area**

This section describes the life stages of EFH-designated species in the Offshore Project Area. EFH definitions were obtained from the EFH Mapper webpage (NOAA, 2018) that provides links to the appropriate fishery management plan (FMP) for each species. Although Atlantic Shores recognizes that EFH is based on the habitat that supports species and life stages and not the actual presence of those life stages and species, for context on the actual presence of EFH species in the Offshore Project Area, Atlantic Shores included additional information, where available, on species abundance and seasonal presence. Some of the primary sources used for additional species information includes EFH source documents, fishery management plans, federal and state trawl surveys, and other available literature.

### **4.2.1 New England Fishery Management Council Finfish Species**

EFH for species managed under FMPs developed by the New England Fishery Management Council (NEFMC) are covered under the Omnibus Essential Fish Habitat Amendment 2 (NEFMC, 2017). Sixteen NEFMC finfish species, including skates, have designated EFH in the Offshore Project Area.

#### **4.2.1.1 Atlantic Cod**

Eggs: EFH is designated for Atlantic cod eggs in the westernmost part of the WTA, along most of the Atlantic ECC, and in the northern-most section of the Monmouth ECC (Attachment 1, Figure 1). EFH is defined as the pelagic habitats in the Gulf of Maine, on Georges Bank, and in the Mid-Atlantic region, as shown on Map 38 of the Final Omnibus EFH Amendment 2 (NEFMC, 2017) and in high salinity zones of the bays and estuaries listed in Table 19 of NEFMC (2017). According to NEFMC's Marine Resources Monitoring, Assessment and Prediction (MARMAP) program, Atlantic cod eggs can be found year round from the Gulf of Maine to Cape Hatteras, with higher abundance in spring and lowest densities in late-summer (NOAA, 1999a). The highest densities of Atlantic cod eggs have been observed in the Gulf of Maine compared to waters off the New England coast (NOAA, 1999a).

Larvae: EFH is designated for Atlantic cod larvae in the northernmost part of the WTA and along portions of the Monmouth ECC (Attachment 1, Figure 1). EFH is defined as the pelagic habitats in the Gulf of Maine, on Georges Bank, and in the Mid-Atlantic region, as shown on Map 39 of the Final Omnibus EFH Amendment 2 (NEFMC, 2017), and in the high salinity zones of the bays and estuaries listed in Table 19 of NEFMC (2017). According to MARMAP Ichthyoplankton surveys that spanned from the Gulf of Maine to Cape Hatteras, larvae were abundant year-round throughout the surveyed region. Off the coast of New Jersey, larvae were most abundant in spring and least abundant in late-summer and fall (NOAA, 1999a).

Adults: EFH is designated for Atlantic cod adults in a small area in the southernmost part of the WTA and along portions of the Monmouth ECC (Attachment 1, Figure 1). EFH includes sub-tidal benthic habitats in the Gulf of Maine, south of Cape Cod, and on Georges Bank, between 30 and 160 meters (98 to 525 feet) as shown on Map 41 of the Final Omnibus EFH Amendment 2 (NEFMC, 2017), including high-salinity zones in the bays and estuaries listed in Table 19 of (NEFMC, 2017). Structurally complex hard bottom habitats composed of gravel, cobble, and boulder substrates with and without emergent epifauna and macroalgae are essential habitats for adult cod. Adult cod are also found on sandy substrates and frequent deeper slopes of ledges along shore. South of Cape Cod, spawning occurs in nearshore areas and on the continental shelf, usually in depths less than 70 meters (230 feet) (NEFMC, 2017). No Atlantic cod were collected in the Offshore Project Area from fishery-independent NJDEP OSAP or NEFSC Multi-species Bottom Trawl surveys conducted from 2009 to 2019. Additionally, Guida et al. (2017) examined NEFSC seasonal trawl surveys throughout the entire New Jersey Wind Energy Area from 2003 to 2016 which did not result in any catch of Atlantic cod.

#### **4.2.1.2 Atlantic Herring**

Juveniles: EFH is designated for Atlantic herring juveniles throughout the entire WTA, Atlantic ECC, and Monmouth ECC (Attachment 1, Figure 2). EFH is defined as intertidal and sub-tidal pelagic habitats to 300 meters (984 feet) throughout the region, as shown on Map 100 of the Final Omnibus EFH Amendment 2 (NEFMC, 2017), including the bays and estuaries listed in Table 30 of (NEFMC, 2017). One and two-year old juveniles form large schools and make limited seasonal inshore-offshore migrations. Older juveniles are usually found in water temperatures of 3 to 15 °C (37.4 to 59 °F) in the northern part of their range and as high as 22 °C (71 °F) in the Mid-Atlantic. Young-of-the-year juveniles can tolerate low salinities, but older juveniles avoid brackish water (NEFMC, 2017). According to MARMAP survey results, the majority of juvenile Atlantic herring are caught between depths of 30 to 90 meters (98 to 295 feet) in spring, 15 to 135 meters (49 to 443 feet) in summer, and 30 to 60 meters (98 to 197 feet) in fall and winter (NOAA, 1999b). On the inner shelf off the coast of New Jersey the lowest abundance of juvenile Atlantic herring occurs in the summer and fall. The highest abundance of juveniles occurs in the spring (NOAA, 1999b).

Adults: EFH is designated for Atlantic herring adults throughout the entire WTA, Atlantic ECC, and Monmouth ECC (Attachment 1, Figure 2). EFH is defined as sub-tidal pelagic habitats with maximum depths of 300 meters (984 feet) throughout the region, as shown on Map 100 of the Final Omnibus EFH Amendment 2 (NEFMC, 2017), including the bays and estuaries listed in Table 30 of NEFMC (2017). Adults make extensive seasonal migrations between summer and fall spawning grounds on Georges Bank and the Gulf of Maine and overwintering areas in southern New England and the Mid-Atlantic region. They seldom migrate beyond a depth of about 100 meters (328 feet) and – unless they are preparing to spawn – usually remain near the surface. They typically avoid water temperatures above 10 °C (50 °F) and low salinities. Spawning takes place on the bottom, generally in depths of 5 to 90 meters (16 to 295 feet) on a

variety of substrates (NEFMC, 2017); however, since eggs are not designated as EFH in the Offshore Project Area, spawning is also not expected to occur in the Offshore Project Area. Adult and juvenile Atlantic herring have similar geographic ranges and seasonal distributions (NOAA, 1999b). Atlantic herring were commonly collected throughout the Offshore Project Area between 2009 and 2019 in NJDEP OSAP and NEFSC trawl surveys, with the majority of individuals collected in winter and spring compared to summer and fall.

#### **4.2.1.3 Clearnose Skate**

Juveniles: EFH is designated for juvenile clearnose skate (*Raja eglanteria*) in most of the WTA and Monmouth ECC, and along the entire Atlantic ECC (Attachment 1, Figure 3). EFH is defined as sub-tidal benthic habitats in coastal and inner continental shelf waters from New Jersey to the St. Johns River in Florida as shown on Table 28 of the Final Omnibus EFH Amendment 2 (NEFMC, 2017), including the high salinity zones of Chesapeake Bay, Delaware Bay, and the other bays and estuaries listed in Table 28 of NEFMC (2017). EFH for juvenile clearnose skates occurs from the shoreline to 30 meters (98 feet), primarily on mud and sand, but also on gravelly and rocky bottom (NEFMC, 2017).

Adults: EFH is designated for adult clearnose skate in most of the WTA and Monmouth ECC, and along the entire Atlantic ECC (Attachment 1, Figure 3). EFH is defined as sub-tidal benthic habitats in coastal and inner continental shelf waters from New Jersey to Cape Hatteras as shown on Map 96 of the Final Omnibus EFH Amendment 2 (NEFMC, 2017), including the high salinity zones of Chesapeake Bay, Delaware Bay, and the other bays and estuaries listed in Table 28 of NEFMC (2017). EFH for adult clearnose skates occurs from the shoreline to 40 meters (131 feet), primarily on mud and sand, but also on gravelly and rocky bottom (NEFMC, 2017). Adult clearnose skates migrate seasonally between inshore and offshore environments. In the winter, adults will concentrate offshore on the continental shelf out to a depth up to 200 meters (656 feet) and inshore during the spring and summer (NOAA, 2003a). During state and federal trawl surveys conducted between 2009 and 2019, clearnose skates were caught in the WTA and Monmouth ECC during fall NEFSC surveys. During NJDEP OSAP surveys, clearnose skates were collected throughout the Offshore Project Area in fall, summer and spring surveys.

#### **4.2.1.4 Haddock**

Juveniles: EFH is designated for juvenile haddock in most of the WTA and Monmouth ECC (Attachment 1, Figure 4). No EFH is designated along the Atlantic ECC for juvenile haddock. EFH is defined as sub-tidal benthic habitats between 40 and 140 meters (131 to 459 feet) in the Gulf of Maine, on Georges Bank and in the Mid-Atlantic region, and as shallow as 20 meters (66 feet) along the coast of Massachusetts, New Hampshire, and Maine, as shown on Map 46 of the Final Omnibus EFH Amendment 2 (NEFMC, 2017). Young-of-the-year juveniles settle on sand and gravel on Georges Bank, but are found predominantly on gravel pavement areas within a few months after settlement. As they

grow, they disperse over a greater variety of substrate types on the bank. Young-of-the-year haddock do not inhabit shallow, inshore habitats (NEFMC, 2017). Haddock are known to range from West Greenland to Cape Hatteras with most species distribution typically concentrated around the Gulf of Maine and Georges Bank (NEFMC, 1985). During NJDEP OSAP surveys conducted between 2009 and 2019, haddock were occasionally collected in the Monmouth ECC in fall and the Atlantic ECC in summer. Haddock was not collected during NEFSC trawl surveys.

#### **4.2.1.5 Little Skate**

Juveniles: EFH is designated for juvenile little skate (*Leucoraja erinacea*) throughout the entire WTA, Atlantic ECC, and Monmouth ECC (Attachment 1, Figure 5). EFH is defined as intertidal and sub-tidal benthic habitats in coastal waters of the Gulf of Maine and in the Mid-Atlantic region as far south as Delaware Bay, and on Georges Bank, extending to a maximum depth of 80 meters (262 feet), as shown on Map 90 of the Final Omnibus EFH Amendment 2 (NEFMC, 2017), and including high salinity zones in the bays and estuaries listed in Table 28 of NEFMC (2017). EFH for juvenile little skates occurs on sand and gravel substrates, but they are also found on mud (NEFMC, 2017). Juvenile little skates migrate seasonally between inshore and offshore environments. In winter, juveniles can be found offshore out to the 200 meter (656 foot) depth contour from Georges Bank to Cape Hatteras (NOAA, 2003b). In the spring, juveniles can be found inshore throughout the Mid-Atlantic Bight (NOAA, 2003b).

Adults: EFH is designated for adult little skate throughout most of the WTA and Atlantic ECC, and along portions of the Monmouth ECC (Attachment 1, Figure 5). EFH is defined as intertidal and sub-tidal benthic habitats in coastal waters of the Gulf of Maine and in the Mid-Atlantic region as far south as Delaware Bay, and on Georges Bank, extending to a maximum depth of 100 meters (328 feet), as shown on Map 91 of the Final Omnibus EFH Amendment 2 (NEFMC, 2017), and including high salinity zones in the bays and estuaries listed in Table 28 of NEFMC (2017). EFH for adult little skates occurs on sand and gravel substrates, but they are also found on mud (NEFMC, 2017). Seasonal migration between inshore environments in the spring and offshore environments in the fall and winter have been observed in adult little skate (NOAA, 2003b). Little skate were frequently collected year-round in the Offshore Project Area during NJDEP and NEFSC trawl surveys conducted between 2009 and 2019. Additionally, according to the NJDEP Environmental Baseline Study, which examined species composition along the New Jersey coastline, little skate were among the ten most dominant species collected during NJDEP OSAP surveys collected from 2003 to 2008 from Barnegat Bay to Hereford Inlet (Geo-Marine, 2010).

#### **4.2.1.6 Monkfish**

Eggs/Larvae: EFH is designated for monkfish (*Lophius americanus*) eggs/larvae throughout most of the WTA and Atlantic and Monmouth ECCs (Attachment 1, Figure 6). EFH is defined as pelagic habitats in inshore areas, and on

the continental shelf and slope throughout the Northeast region, as shown on Map 82 of the Final Omnibus EFH Amendment 2 (NEFMC, 2017). Monkfish eggs are shed in very large buoyant mucoidal egg “veils.” Monkfish larvae are more abundant in the Mid-Atlantic region and occur over a wide depth range, from the surf zone to depths of 1,000 to 1,500 meters (3280 to 4921 feet) on the continental slope (NEFMC, 2017). Based on NEFSC MARMAP Ichthyoplankton surveys, monkfish eggs and larvae have been collected between Cape Cod and Cape Hatteras (NOAA, 1999c). Peak monkfish larvae abundance occurs between May and July off the coast of New Jersey in offshore environments (NOAA, 1999c). Monkfish larvae are seldom present in inshore environments (NOAA, 1999c).

Adults: EFH is designated for monkfish adults in the center portion of the WTA, and along a portion of the Monmouth ECC (Attachment 1, Figure 6). No EFH is designated along the Atlantic ECC for adult monkfish. EFH is defined as sub-tidal benthic habitats in depths of 50 to 400 meters (164 to 1,312 feet) in southern New England and Georges Bank, between 20 and 400 meters (66 to 1312 feet) in the Gulf of Maine, and to a maximum depth of 1,000 meters (328 feet) on the continental slope, as shown on Map 84 of the Final Omnibus EFH Amendment 2 (NEFMC, 2017). EFH for adult monkfish is composed of hard sand, pebbles, gravel, broken shells, and soft mud. They seem to prefer soft sediments (fine sand and mud) over sand and gravel, and, like juveniles, utilize the edges of rocky areas for feeding (NEFMC, 2017). Monkfish migrate between inshore and offshore environments based on water temperatures (Geo-Marine, 2010). Based on NEFSC bottom trawl data from 1963 to 1997, adult monkfish can occur year-round off the coast of New Jersey (NOAA, 1999c). Their presence has also been documented by NJDEP OSAP trawl surveys from 2003 to 2008 as reported in the NJDEP Baseline Study (Geo-Marine, 2010). Monkfish distribution along the Mid-Atlantic Bight has been linked to food availability (Wood, 1982 as referenced in NOAA, 1999c). Monkfish distribution has been associated with the presence of silver hake (*Merluccius bilinearis*), spiny dogfish (*Squalus acanthias*), and red hake, all of which have been documented by state and federal trawls in the Offshore Project Area (Colvocoresses and Musick, 1984 as referenced in NOAA, 1999c).

#### **4.2.1.7 Ocean Pout**

Eggs: EFH is designated for ocean pout (*Macrozoarces americanus*) eggs throughout most of the WTA and Monmouth ECC, and along the offshore portions of the Atlantic ECC (Attachment 1, Figure 7). EFH is defined as hard bottom habitats on Georges Bank, in the Gulf of Maine, and in the Mid-Atlantic Bight as shown on Map 48 of the Final Omnibus EFH Amendment 2 (NEFMC, 2017), as well as the high salinity zones of the bays and estuaries listed in Table 20 of NEFMC (2017). Eggs are laid in gelatinous masses, generally in sheltered nests, holes, or rocky crevices. EFH for ocean pout eggs occurs in depths less than 100 meters (328 feet) on rocky bottom habitats (NEFMC, 2017).

Adults: EFH is designated for ocean pout adults throughout most of the WTA and Monmouth ECC, and along the offshore portions of the Atlantic ECC (Attachment 1, Figure 7). EFH is defined as sub-tidal benthic habitats between

20 and 140 meters (65 to 459 feet) in the Gulf of Maine, on Georges Bank, in coastal and continental shelf waters north of Cape May, New Jersey, and in the high salinity zones of a number of bays and estuaries north of Cape Cod as shown on Map 50 and Table 20 of the Final Omnibus EFH Amendment 2 (NEFMC, 2017). EFH for adult ocean pout includes mud and sand, particularly in association with structure forming habitat types (e.g., shells, gravel, or boulders). In softer sediments, they burrow tail first and leave a depression on the sediment surface. Ocean pout congregate in rocky areas prior to spawning and frequently occupy nesting holes under rocks or in crevices in depths less than 100 meters (328 feet) (NEFMC, 2017). Based on NMFS trawl surveys conducted between 1968 and 1967, ocean pout inhabit inshore environments off the coast of New Jersey in the spring, and offshore environments in the fall and winter (NOAA, 1999d). The same trawling data indicated low adult abundance in the summer in both inshore and offshore environments off the coast of New Jersey (NOAA, 1999d). Based on NJDEP OSAP and NEFSC surveys conducted between 2009 and 2019, a small number of ocean pout were collected in the Monmouth ECC and WTA and all collections occurred in spring.

#### **4.2.1.8 Pollock**

Larvae: EFH is designated for pollock (*Pollachius virens*) larvae along one northern section of the Monmouth ECC and near the Monmouth Landing Site (Attachment 1, Figure 8). No EFH is designated along the Atlantic ECC for larval pollock. EFH is defined as pelagic inshore and offshore habitats in the Gulf of Maine, on Georges Bank, and in the Mid-Atlantic region, as shown on Map 52 of the Final Omnibus EFH Amendment 2 (NEFMC, 2017), including the bays and estuaries listed in Table 21 of NEFMC (2017). Based on MARMAP Ichthyoplankton surveys conducted between 1977 and 1987, pollock larvae have been collected off the coast of New Jersey from February to May in both inshore and offshore environments (NOAA, 1999e).

#### **4.2.1.9 Red Hake**

EFH is designated for red hake eggs/larvae/juveniles throughout most of the WTA and along the entire Atlantic and Monmouth ECCs (Attachment 1, Figure 9).

Eggs/Larvae: EFH is defined as pelagic habitats in the Gulf of Maine, on Georges Bank, and in the MidAtlantic, as shown on Map 77 in the Final Omnibus EFH Amendment 2 (NEFMC, 2017), and in the bays and estuaries listed in Table 27 of NEFMC (2017). Red hake egg distribution is seasonally dependent. In the winter, eggs are typically located on the edge of the continental shelf throughout the Mid-Atlantic Bight (NOAA, 1999f). During warmer months, eggs can be found across the entire continental shelf (NOAA, 1999f). Based on ichthyoplankton surveys conducted between 1978 and 1987, eggs were most prevalent off the coast of New Jersey between May and October (NOAA, 1999f).

Ichthyoplankton surveys conducted between 1982 and 1987 found evidence of larval red hake off the coast of New Jersey between the months of July and November (NOAA, 1999f).

Juveniles: EFH is defined as intertidal and sub-tidal benthic habitats throughout the region on mud and sand substrates, to a maximum depth of 80 meters (262 feet), as shown on Map 77 in the Final Omnibus EFH Amendment 2 (NEFMC, 2017), including the bays and estuaries listed in Table 27 of NEFMC (2017). Bottom habitats providing shelter are essential for juvenile red hake. These habitats include mud substrates with biogenic depressions, substrates providing biogenic complexity (e.g., eelgrass, macroalgae, shells, anemone and polychaete tubes), and artificial reefs. Newly settled juveniles occur in depressions on the open seabed. Older juveniles are commonly associated with shelter or structure (e.g., rocks, shells, sponges) and often inside live bivalves (NEFMC, 2017; Geo-Marine, 2010). Based on NMFS seasonal trawl surveys conducted between 1964 and 1997, juvenile red hake are present year-round off the coast of New Jersey, with the greatest nearshore abundance occurring in the spring and the greatest offshore abundance occurring in the fall (NOAA, 1999f).

Adults: EFH is designated for red hake adults in the northern and western portions of the WTA and along portions of the Atlantic and Monmouth ECCs (Attachment 1, Figure 9). EFH is defined as benthic habitats in the Gulf of Maine and the outer continental shelf and slope in depths of 50 to 750 meters (164 to 2461 feet) as shown on Map 78 in the Final Omnibus EFH Amendment 2 (NEFMC, 2017), and as shallow as 20 meters (66 feet) in a number of inshore estuaries and embayments as shown in Table 27 of NEFMC (2017), as far south as Chesapeake Bay. Shell beds, soft sediments (mud and sand), and artificial reefs provide essential habitats for adult red hake. They are usually found in depressions in softer sediments or in shell beds and not on open sandy bottom. In the Gulf of Maine, they are much less common on gravel or hard bottom, but they are reported to be abundant on hard bottoms in temperate reef areas of Maryland and northern Virginia (NEFMC, 2017). Adult red hake exhibit similar seasonal distribution as juveniles within the Mid-Atlantic Bight, inhabiting inshore waters in the spring and summer, and offshore waters in the fall and spring (NOAA, 1999f). Red hake were collected year-round in relatively small numbers within the WTA, Atlantic ECC, and Monmouth ECC during state and federal trawl surveys from 2009 to 2019. Presence within the Offshore Project Area could be attributed to the extensive presence of soft sediment, which is preferred habitat for adult red hake (Geo-Marine, 2010). Also, water depth in the Offshore Project Area is within the typical habitat of adult red hake which ranges from 35 to 98 meters (115 to 322 feet) (Geo-Marine, 2010).

#### **4.2.1.10 Silver Hake**

Eggs/Larvae: EFH is designated for silver hake eggs/larvae throughout most of the WTA and Monmouth ECC and along the entire Atlantic ECC (Attachment 1, Figure 10). EFH is defined as pelagic habitats from the Gulf of Maine to Cape May, New Jersey, including Cape Cod and Massachusetts Bays as shown on Map 74 and Table 26 in the Final



Omnibus EFH Amendment 2 (NEFMC, 2017). Within the Mid-Atlantic Bight, egg abundance for silver hake is higher in inshore and continental shelf waters. In winter and fall, eggs are typically found in smaller numbers in deep waters within the Mid-Atlantic Bight (NOAA, 2004). Based on MARMAP ichthyoplankton surveys conducted between 1977 and 1987, silver hake larvae are abundant in depths from 60 to 130 meters (197 to 427 feet) between Georges Bank and Virginia during May and June (NOAA, 2004). Peak larvae abundance occurs in the summer months, typically between July and September. The lowest abundance of silver hake typically occurs during winter (NOAA, 2004).

Adults: EFH is designated for silver hake adults in the center portion of the WTA and along most of the Monmouth ECC (Attachment 1, Figure 10). No EFH is designated along the Atlantic ECC for adult silver hake. EFH is defined as pelagic and benthic habitats at depths greater than 35 meters (115 feet) in the Gulf of Maine and the coastal bays and estuaries listed in Table 26 in the Final Omnibus EFH Amendment 2 (NEFMC, 2017), between 70 and 400 meters (230 to 1,312 feet) on Georges Bank and the outer continental shelf in the northern portion of the Mid-Atlantic Bight, and in some shallower locations nearer the coast, on sandy substrates as shown on Map 76 of NEFMC (2017). Adult silver hake are often found in bottom depressions or in association with sand waves and shell fragments. They have also been observed at high densities in mud habitats bordering deep boulder reefs, resting on boulder surfaces, and foraging over deep boulder reefs in the southwestern Gulf of Maine. This species makes greater use of the water column (for feeding, at night) than red or white hake (*Urophycis tenuis*) (NEFMC, 2017). During NEFSC bottom trawls conducted between 1963 to 2002, adult silver hake were observed throughout the shelf of the Mid-Atlantic Bight at depths ranging from 11 to 400 meters (36 to 1,312 feet) (NOAA, 2004). Silver hake were commonly collected during NJDEP OSAP trawls between 2009 and 2019 throughout the Offshore Project Area. The largest catch numbers occurred in the spring and summer. Silver hake were also caught in NEFSC trawl surveys in the Offshore Project Area between 2009 and 2019, but in lower quantities than those collected during NJDEP OSAP surveys.

#### **4.2.1.11 White Hake**

Adults: EFH is designated for white hake adults in the eastern portion of the WTA and along central and southern portions of the Monmouth ECC (Attachment 1, Figure 11). No EFH is designated along the Atlantic ECC for adult white hake. EFH is defined as sub-tidal benthic habitats in the Gulf of Maine, including depths greater than 25 meters (82 feet) in certain mixed and high salinity zones portions of a number of bays and estuaries as shown, in Table 22 in the Final Omnibus EFH Amendment 2 (NEFMC, 2017), between 100 and 400 meters (328 to 1,312 feet) in the outer gulf, and between 400 and 900 meters (1,312 to 2,953 feet) on the outer continental shelf and slope (see Map 58 of NEFMC (2017)). EFH for adult white hake occurs on fine-grained, muddy substrates and in mixed soft and rocky habitats. Spawning takes place in deep water on the continental slope and in Canadian waters (NEFMC, 2017). During NEFSC bottom trawl surveys conducted between 1963 and 1996, adult white hake were most abundant between depths of 50 to 325 meters (1,066 feet) (NOAA, 1999g). These depths exceed depths in the Offshore Project Area. Additionally, no

white hake were observed during state and federal trawl surveys conducted in the Offshore Project Area between 2009 and 2019. Based on habitat preferences and lack of individuals collected during state and federal trawl surveys, the presence of white hake in the Offshore Project Area is expected to be rare.

#### **4.2.1.12 Windowpane Flounder**

Eggs & Larvae: EFH is designated for windowpane flounder (*Scophthalmus aquosus*) eggs/larvae throughout most of the WTA and Atlantic and Monmouth ECCs (Attachment 1, Figure 12). EFH is defined as pelagic habitats on the continental shelf from Georges Bank to Cape Hatteras and in mixed and high salinity zones of coastal bays and estuaries throughout the region as shown on Map 59, Map 60, and Table 23 in the Final Omnibus EFH Amendment 2 (NEFMC, 2017)). During MARMAP ichthyoplankton surveys, conducted between 1978 and 1987, eggs were typically found at depths less than 40 meters (131 feet) from Georges Bank to Cape Hatteras (NOAA, 1999h). Off the coast of New Jersey, eggs were present in MARMAP ichthyoplankton surveys between the months of March and November, with peak abundance occurring in April, May June, and October (NOAA, 1999h).

Juveniles: EFH is designated for windowpane flounder juveniles throughout most of the WTA and Monmouth ECC, and along the entirety of the Atlantic ECC (Attachment 1, Figure 12). EFH is defined as intertidal and sub-tidal benthic habitats in estuarine, coastal marine, and continental shelf waters from the Gulf of Maine to northern Florida, as shown on Map 61 in the Final Omnibus EFH Amendment 2 (NEFMC, 2017), including mixed and high salinity zones in the bays and estuaries listed in Table 23 of NEFMC (2017). EFH for juvenile windowpane flounder is found on mud and sand substrates and extends from the intertidal zone to a maximum depth of 60 meters (197 feet). Young-of-the-year juveniles prefer sand over mud (NEFMC, 2017). In the Mid-Atlantic Bight, juvenile windowpane are typically found nearshore, in water depths less than 40 meters (131 feet) (NOAA, 1999h). Therefore, given that depths within the Offshore Project Area range from 0 to 37 meters (0 to 121 feet), juvenile windowpane could inhabit the Offshore Project Area.

Adults: EFH is designated for windowpane flounder adults throughout the entire WTA and Atlantic and Monmouth ECCs (Attachment 1, Figure 12). EFH is defined as intertidal and sub-tidal benthic habitats in estuarine, coastal marine, and continental shelf waters from the Gulf of Maine to Cape Hatteras, as shown on Map 62 in the Final Omnibus EFH Amendment 2 (NEFMC, 2017), including mixed and high salinity zones in the bays and estuaries listed in Table 23 of NEFMC (2017). EFH for adult windowpane flounder is found on mud and sand substrates and extends from the intertidal zone to a maximum depth of 70 meters (230 feet) (NEFMC, 2017). Adult windowpane are typically found at depths less than 75 meters (246 feet) in the spring and less than 50 meters (164 feet) in the fall (NOAA, 1999h). Windowpane were frequently collected year-round throughout the Offshore Project Area in both state and federal trawl surveys between 2009 and 2019.

#### 4.2.1.13 Winter Flounder

Eggs: EFH is designated for winter flounder eggs in an extremely small section in the northwestern corner of the WTA and near the Atlantic and Monmouth Landfall Sites (Attachment 1, Figure 13). EFH is defined as sub-tidal estuarine and coastal benthic habitats from mean low water to 5 meters (16 feet) from Cape Cod to Absecon Inlet (39° 22' N), and as deep as 70 meters (230 feet) on Georges Bank and in the Gulf of Maine as shown on Map 63 in the Final Omnibus EFH Amendment 2 (NEFMC, 2017), including mixed and high salinity zones in the bays and estuaries listed in Table 24 of NEFMC (2017). The eggs are adhesive and deposited in clusters on the bottom. Essential habitats for winter flounder eggs include mud, muddy sand, sand, gravel, macroalgae, and submerged aquatic vegetation. Bottom habitats are unsuitable if exposed to excessive sedimentation which can reduce hatching success (NEFMC, 2017).

Larvae: EFH is designated for winter flounder larvae in an extremely small section along the northern border of the WTA, an extremely small portion near the Atlantic Landfall Site, and along most of the Monmouth ECC (Attachment 1, Figure 13). EFH is defined as estuarine, coastal, and continental shelf water column habitats from the shoreline to a maximum depth of 70 meters (230 feet) from the Gulf of Maine to Absecon Inlet (39° 22' N), and including Georges Bank, as shown on Map 65 in the Final Omnibus EFH Amendment 2 (NEFMC, 2017), including mixed and high salinity zones in the bays and estuaries listed in Table 24 of NEFMC (2017). Larvae hatch in nearshore waters and estuaries or are transported shoreward from offshore spawning sites where they metamorphose and settle to the bottom as juveniles. They are initially planktonic but become increasingly less buoyant and occupy the lower water column as they get older (NEFMC, 2017). Winter flounder larvae have been documented in New Jersey estuaries and rivers including the Manasquan River located 0.6 miles (.97 kilometers) south of the Monmouth Landfall Site (NOAA, 1999i).

Juveniles: EFH is designated for winter flounder juveniles in an extremely small section along the northern border of the WTA, an extremely small portion near the Atlantic Landfall Site, and along most of the Monmouth ECC (Attachment 1, Figure 13). EFH is defined as estuarine, coastal, and continental shelf benthic habitats from the Gulf of Maine to Absecon Inlet (39° 22' N), and including Georges Bank, as shown on Map 64, and in mixed and high salinity zones in the bays and estuaries listed in Table 24 in the Final Omnibus EFH Amendment 2 (NEFMC, 2017). EFH for juvenile winter flounder extends from the intertidal zone (mean high water) to a maximum depth of 60 meters (197 feet) and occurs on a variety of bottom types, such as mud, sand, rocky substrates with attached macroalgae, tidal wetlands, and eelgrass. Juveniles are found inshore on muddy and sandy sediments in and adjacent to eelgrass and macroalgae, in bottom debris, and in marsh creeks. They tend to settle to the bottom in soft-sediment depositional areas where currents concentrate late-stage larvae and disperse into coarser-grained substrates as they get older (NEFMC, 2017). Juvenile flounder are common in the inshore waters of New Jersey, according to NMFS trawl surveys conducted between 1964 and 1997, with the highest presence occurring in fall and spring (NOAA, 1999i).

Adults: EFH is designated for winter flounder adults in an extremely small section along the northern border of the WTA, an extremely small portion near the Atlantic Landfall Site, and along most of the Monmouth ECC (Attachment 1, Figure 13). EFH is defined as estuarine, coastal, and continental shelf benthic habitats extending from the intertidal zone (mean high water) to a maximum depth of 70 meters (230 feet) from the Gulf of Maine to Absecon Inlet (39° 22' N), and including Georges Bank, as shown on Map 65 in the Final Omnibus EFH Amendment 2 (NEFMC, 2017), and in mixed and high salinity zones in the bays and estuaries listed in Table 24 of NEFMC (2017). EFH for adult winter flounder occurs on muddy and sandy substrates, and on hard bottom on offshore banks. In inshore spawning areas, EFH includes a variety of substrates where eggs are deposited on the bottom (see eggs) (NEFMC, 2017). Off the coast of New Jersey, winter flounder have been observed in protected bays and coastal ponds (NOAA, 1999i). Winter flounder have also been observed in the Offshore Project Area during state and federal trawls conducted between 2009 and 2019. In these surveys, winter flounder were collected in the WTA, Atlantic ECC, and Monmouth ECC.

#### **4.2.1.14 Winter Skate**

Juveniles: EFH is designated for winter skate (*Leucoraja ocellate*) juveniles throughout the entire WTA and Atlantic and Monmouth ECCs (Attachment 1, Figure 14). EFH is defined as sub-tidal benthic habitats in coastal waters from eastern Maine to Delaware Bay and on the continental shelf in southern New England and the Mid-Atlantic region, and on Georges Bank, from the shoreline to a maximum depth of 90 meters (295 feet), as shown on Map 92 in the Final Omnibus EFH Amendment 2 (NEFMC, 2017), including the high salinity zones of the bays and estuaries listed in Table 28 of NEFMC (2017). EFH for juvenile winter skates occurs on sand and gravel substrates, but they are also found on mud (NEFMC, 2017). In winter, winter skates are found from Georges Bank to Cape Hatteras, out to the 200-meter (656-foot) depth contour (NOAA, 2003c). In the spring, winter skates can be found in nearshore environments in the Mid-Atlantic Bight (NOAA, 2003c). Based on NEFSC bottom trawl surveys conducted between 1964 and 2002, the highest concentrations of juvenile winter skate off the coast of New Jersey occurs in spring, while the lowest occurs in the summer (NOAA, 2003c).

Adults: EFH is designated for winter skate adults throughout most of the WTA and Monmouth ECC, and along portions of the Atlantic ECC (Attachment 1, Figure 14). EFH is defined as sub-tidal benthic habitats in coastal waters in the southwestern Gulf of Maine, in coastal and continental shelf waters in southern New England and the Mid-Atlantic region, and on Georges Bank, from the shoreline to a maximum depth of 80 meters (262 feet), as shown on Map 93 in the Final Omnibus EFH Amendment 2 (NEFMC, 2017), including the high salinity zones of the bays and estuaries listed in Table 28 of NEFMC (2017). EFH for adult winter skates occurs on sand and gravel substrates, but they are also found on mud (NEFMC, 2017). Similar seasonal distribution has been observed in adult winter skate as juvenile winter skate, with higher abundance in nearshore environments in the spring and offshore in the winter (NOAA, 2003c).

Winter skates were collected year-round during state and federal trawl surveys in the WTA, Atlantic, and Monmouth ECC.

#### **4.2.1.15 Witch Flounder**

Eggs & Larvae: EFH is designated for witch flounder (*Glyptocephalus cynoglossus*) eggs throughout most of the WTA and Atlantic ECC, and along a portion of the Monmouth ECC (Attachment 1, Figure 15). EFH is designated for witch flounder larvae throughout most of the WTA and along a portion of the Monmouth ECC (Attachment 1, Figure 15). No EFH is designated along the Atlantic ECC for witch flounder larvae. EFH is defined as pelagic habitats on the continental shelf throughout the Northeast region, as shown on Map 66 and Map 67 in the Final Omnibus EFH Amendment 2 (NEFMC, 2017). Based on MARMAP ichthyoplankton surveys, eggs have been collected from Nova Scotia to Cape Hatteras, with eggs appearing sooner in the Mid-Atlantic Bight than in the New England Region. Witch flounder eggs have been collected from a wide range of depths spanning from 10 to 1,250 meters (32 to 4,101 feet), depending on the season, with most catches occurring between 30 and 150 meters (98 to 492 feet). Most larvae have been collected between 10 and 210 meters (33 to 689 feet).

Adults: EFH is designated for witch flounder adults throughout most of the WTA and along portions of the Atlantic and Monmouth ECCs (Attachment 1, Figure 15). EFH is defined as sub-tidal benthic habitats between 35 and 400 meters (115 to 1,312 feet) in the Gulf of Maine and as deep as 1,500 meters (4,921 feet) on the outer continental shelf and slope, with mud and muddy sand substrates, as shown on Map 69 in the Final Omnibus EFH Amendment 2 (NEFMC, 2017). Witch flounder can typically be found along the outer continental shelf in the winter and throughout the shelf in spring (NOAA, 1999j). Witch flounder were occasionally caught in the WTA during state and federal trawl surveys between 2009 and 2019. These catches all occurred during spring trawls which aligns with witch flounder seasonal migration patterns and presence (NOAA, 1999j).

#### **4.2.1.16 Yellowtail Flounder**

Eggs: EFH is designated for yellowtail flounder eggs throughout most of the WTA and Atlantic ECC and along portions of the Monmouth ECC (Attachment 1, Figure 16). EFH is defined as coastal and continental shelf pelagic habitats in the Gulf of Maine, on Georges Bank, and in the Mid-Atlantic region as far south as the upper Delmarva peninsula, as shown on Map 70 in the Final Omnibus EFH Amendment 2 (NEFMC, 2017), including the high salinity zones of the bays and estuaries listed in Table 25 of NEFMC (2017). Yellowtail flounder eggs begin to appear off the coast of New Jersey between March and April on the continental shelf, typically within water depths of 30 to 90 meters (98 to 295 feet) (NOAA, 1999k).

Larvae: EFH is designated for yellowtail flounder larvae throughout most of the WTA, and along portions of the Atlantic and Monmouth ECCs (Attachment 1, Figure 16). EFH is defined as coastal marine and continental shelf pelagic habitats in the Gulf of Maine, and from Georges Bank to Cape Hatteras, as shown on Map 71 in the Final Omnibus EFH Amendment 2 (NEFMC, 2017), including the high salinity zones of the bays and estuaries listed in Table 25 of NEFMC (2017). Yellowtail larvae begin to appear on the continental shelf in April in waters of the New York Bight, south to the Delmarva peninsula (NOAA, 1999k). A majority of yellowtail flounder larvae can be found in water depths ranging from 10 to 90 meters (33 to 295 feet) (NOAA, 1999k). According to MARMAP Ichthyoplankton surveys conducted between April and October, 1977 to 1987, larvae are largely present off the coast of New Jersey between May and July (NOAA, 1999k).

Juveniles: EFH is designated for yellowtail flounder juveniles throughout most of the WTA and Monmouth ECC, and along portions of the Atlantic ECC (Attachment 1, Figure 16). EFH is defined as sub-tidal benthic habitats in coastal waters in the Gulf of Maine and on the continental shelf on Georges Bank and in the Mid-Atlantic as shown on Map 72 in the Final Omnibus EFH Amendment 2 (NEFMC, 2017), including the high salinity zones of the bays and estuaries listed in Table 25 of NEFMC (2017). EFH for juvenile yellowtail flounder occurs on sand and muddy sand between 20 and 80 meters (66 to 262 feet). In the MidAtlantic, young-of-the-year juveniles settle to the bottom on the continental shelf, primarily at depths of 40 to 70 meters (131 to 230 feet), on sandy substrates (NEFMC, 2017). During spring and fall NEFSC bottom trawl surveys conducted between 1,968 and 1,987, yellowtail flounder juveniles were found at depths ranging from 5 to 75 meters (16 to 246 feet). According to NMFS year-round trawl surveys between 1968 and 1997, juvenile yellowtail flounder were most prevalent in nearshore waters off the coast of New Jersey in the spring and offshore in the fall (NOAA, 1999k).

Adults: EFH is designated for yellowtail flounder adults along the northern, eastern and southern edges of the WTA and along the entirety of the Monmouth ECC (Attachment 1, Figure 16). No EFH is designated along the Atlantic ECC for adult yellowtail flounder. EFH is defined as sub-tidal benthic habitats in coastal waters in the Gulf of Maine and on the continental shelf on Georges Bank and in the Mid-Atlantic as shown on Map 73 in the Final Omnibus EFH Amendment 2 (NEFMC, 2017), including the high salinity zones of the bays and estuaries listed in Table 25 of NEFMC (2017). EFH for adult yellowtail flounder occurs on sand and sand with mud, shell hash, gravel, and rocks at depths between 25 and 90 meters (82 to 295 feet) (NEFMC, 2017). Adult yellowtail flounder are frequently found at depths less than 100 meters (328 feet), which could include areas of the Offshore Project Area which ranges in depth from 0 to 37 meters (0 to 121 feet) (NOAA, 1999k). However, no yellowtail flounder were collected during state and federal trawl surveys between 2009 and 2019.

#### **4.2.2 Mid-Atlantic Fishery Management Council Finfish Species**

EFH for finfish species managed by the Mid-Atlantic Fishery Management Council (MAFMC) are covered under the following FMPs: Amendment 11 to the Atlantic Mackerel, Squid, and Butterfish FMP (MAFMC, 2011); Amendment 12 to the Summer Flounder, Scup, and Black Sea Bass FMP (MAFMC, 1998a); Amendment 1 to the Bluefish FMP (MAFMC and ASMFC, 1998); and Amendment 3 to the Spiny Dogfish FMP (MAFMC, 2014). Seven MAFMC finfish species have designated EFH in the Offshore Project Area.

##### **4.2.2.1 Atlantic Butterfish**

Eggs: EFH is designated for Atlantic butterfish eggs in the northwestern corner of the WTA, and along portions of the Monmouth ECC (Attachment 1, Figure 17). No EFH is designated along the Atlantic ECC for Atlantic butterfish eggs. EFH is defined as pelagic habitats in inshore estuaries and embayments from Massachusetts Bay to the south shore of Long Island, New York, in Chesapeake Bay, and on the continental shelf and slope, primarily from Georges Bank to Cape Hatteras, North Carolina. EFH for Atlantic butterfish eggs is generally found over bottom depths of 1,500 meters (4,921 feet) or less where average temperatures in the upper 200 meters (656 feet) of the water column are 6.5 - 21.5 °C (43.7 – 70.7 °F) (MAFMC, 2011). During MARMAP ichthyoplankton surveys conducted between 1978 to 1987, Atlantic butterfish were collected in nearshore and offshore environments between May and August off the coast of New Jersey (NOAA, 1999).

Larvae: EFH is designated for Atlantic butterfish larvae throughout most of the WTA, and along portions of the Atlantic and Monmouth ECCS (Attachment 1, Figure 17). EFH is defined as pelagic habitats in inshore estuaries and embayments in Boston harbor, from the south shore of Cape Cod to the Hudson River, and in Delaware and Chesapeake bays, and on the continental shelf from the Great South Channel (western Georges Bank) to Cape Hatteras, North Carolina. EFH for Atlantic butterfish larvae is generally found over bottom depths between 41 and 350 meters (135 to 1,148 feet) where average temperatures in the upper 200 meters (656 feet) of the water column are 8.5-21.5 °C (47.3 – 70.7 °F) (MAFMC, 2011). Atlantic butterfish larvae have been observed in Great Bay in New Jersey, located 9 miles (14.5 kilometers) north of the Atlantic Landfall Site (NOAA, 1999). Atlantic butterfish larvae have been collected in MARMAP ichthyoplankton surveys from 1977 to 1987 off the coast of New Jersey between July and September (NOAA, 1999).

Juveniles: EFH is designated for Atlantic butterfish juveniles throughout the entirety of the WTA and Atlantic and Monmouth ECCs (Attachment 1, Figure 17). EFH is defined as pelagic habitats in inshore estuaries and embayments from Massachusetts Bay to Pamlico Sound, North Carolina, in inshore waters of the Gulf of Maine and the South Atlantic Bight, and on the inner and outer continental shelf from southern New England to South Carolina. EFH for

juvenile Atlantic butterfish is generally found over bottom depths between 10 and 280 meters (32 to 919 feet) where bottom water temperatures are between 6.5 and 27 °C (43.7 and 80.6 °F) and salinities are above 5 parts per thousand. Juvenile butterfish feed mainly on planktonic prey (MAFMC, 2011). Juvenile Atlantic butterfish undergo seasonal migrations. In the Mid-Atlantic Bight, juveniles spend winters along the outer continental shelf and summers inshore (NOAA, 1999). According to NEFSC bottom trawl surveys conducted between 1963 and 1997, juvenile Atlantic butterfish can be found off the coast of New Jersey year-round; however, the largest abundance of juveniles typically occurs in the fall (NOAA, 1999).

Adults: EFH is designated for Atlantic butterfish adults throughout most of the WTA, Atlantic ECC, and Monmouth ECC (Attachment 1, Figure 17). EFH is defined as pelagic habitats in inshore estuaries and embayments from Massachusetts Bay to Pamlico Sound, North Carolina, inshore waters of the Gulf of Maine and the South Atlantic Bight, on Georges Bank, on the inner continental shelf south of Delaware Bay, and on the outer continental shelf from southern New England to South Carolina. EFH for adult Atlantic butterfish is generally found over bottom depths between 10 and 250 meters (33 to 820 feet) where bottom water temperatures are between 4.5 and 27.5 °C (40.1 and 81.5 °F) and salinities are above 5 parts per thousand. Spawning probably does not occur at temperatures below 15 °C (59 °F). Adult butterfish feed mainly on planktonic prey, including squids and fishes (MAFMC, 2011). Similar to juveniles, adult Atlantic butterfish undergo seasonal migration within the Mid-Atlantic Bight, spending winters along the outer edge and spring in inshore reaches (NOAA, 1999). Butterfish were frequently caught, year-round, during state and federal trawl surveys between 2009 and 2019 in the WTA, Atlantic ECC, and Monmouth ECC.

#### **4.2.2.2 Atlantic Mackerel**

Eggs: EFH is designated for Atlantic mackerel (*Scomber scombrus*) eggs throughout most of the WTA, and along portions of the Monmouth ECC (Attachment 1, Figure 18). No EFH is designated along the Atlantic ECC for Atlantic mackerel eggs. EFH is defined as pelagic habitats in inshore estuaries and embayments from Great Bay, New Hampshire to the south shore of Long Island, New York, inshore and offshore waters of the Gulf of Maine, and on the continental shelf from Georges Bank to Cape Hatteras, North Carolina (mostly north of 38°N). EFH for Atlantic mackerel eggs is generally found over bottom depths of 100 meters (328 feet) or less with average water temperatures of 6.5 to 12.5 °C (43.7 – 54.5 °F) in the upper 15 meters (49 feet) of the water column (MAFMC, 2011). During MARMAP ichthyoplankton surveys conducted between April and August from 1977 to 1987, eggs were caught most frequently in April and May off the coast of New Jersey (NOAA, 1999m).

Larvae: EFH is designated for Atlantic mackerel larvae in the center portion of the WTA and along a portion of the Monmouth ECC (Attachment 1, Figure 18). No EFH is designated along the Atlantic ECC for Atlantic mackerel larvae. EFH is defined as pelagic habitats in inshore estuaries and embayments from Great Bay, New Hampshire to the south



shore of Long Island, New York, inshore waters of the Gulf of Maine, and on the continental shelf from Georges Bank to Cape Hatteras, North Carolina (mostly north of 38°N). EFH for Atlantic mackerel larvae is generally found over bottom depths between 21 and 100 meters (69 to 328 feet) with average water temperatures of 5.5-11.5 °C (41.9 – 52.7 °F) in the upper 200 meters (656 feet) of the water column (MAFMC, 2011). During MARMAP ichthyoplankton surveys conducted between May and August from 1977 to 1987, larvae were caught most frequently in May and June off the coast of New Jersey (NOAA, 1999m).

Juveniles: EFH is designated for Atlantic mackerel juveniles throughout most of the WTA and along portions of the Monmouth ECC (Attachment 1, Figure 18). No EFH is designated along the Atlantic ECC for juvenile Atlantic mackerel. EFH is defined as pelagic habitats in inshore estuaries and embayments from Passamaquoddy Bay and Penobscot Bay, Maine to the Hudson River, in the Gulf of Maine, and on the continental shelf from Georges Bank to Cape Hatteras, North Carolina. EFH for juvenile Atlantic mackerel is generally found over bottom depths between 10 and 110 meters (361 feet) and in water temperatures of 5 to 20 °C (41 to 68 °F). Juvenile Atlantic mackerel feed primarily on small crustaceans, larval fish, and other pelagic organisms (MAFMC, 2011). During NEFSC bottom trawl surveys conducted between 1963 and 1987, juvenile Atlantic mackerel were frequently caught off the coast of New Jersey, with the largest catch numbers occurring in spring surveys compared to fall surveys (NOAA, 1999m).

Adults: EFH is designated for Atlantic mackerel adults throughout most of the WTA and Atlantic and Monmouth ECCs (Attachment 1, Figure 18). EFH is defined as pelagic habitats in inshore estuaries and embayments from Passamaquoddy Bay, Maine to the Hudson River, and on the continental shelf from Georges Bank to Cape Hatteras, North Carolina. EFH for adult Atlantic mackerel is generally found over bottom depths less than 170 meters (558 feet) and in water temperatures of 5 to 20 °C (41 to 68 °F). Spawning occurs at temperatures above 7 °C (44.6 °F), with a peak between 9 and 14 °C (48.2 and 57.2 °F). Adult Atlantic mackerel are opportunistic predators that feed on a wide range of larger pelagic crustaceans, as compared to juveniles, as well as fish and squid (MAFMC, 2011). Atlantic mackerel were occasionally caught during state and federal trawl surveys between 2009 and 2019 in the WTA and Monmouth ECC.

#### **4.2.2.3 Black Sea Bass**

Larvae: EFH is designated for black sea bass larvae throughout most of the WTA and along portions of the Monmouth ECC (Attachment 1, Figure 19). No EFH is designated along the Atlantic ECC. North of Cape Hatteras, EFH is defined as the pelagic waters found over the continental shelf (from the coast out to the limits of the Exclusive Economic Zone [EEZ]), from the Gulf of Maine to Cape Hatteras, North Carolina, in the highest 90% of all ranked ten-minute squares of the area where black sea bass larvae are collected in the MARMAP survey. EFH also is estuaries where black sea bass were identified as common, abundant, or highly abundant in the ELMR database for the "mixing" and "seawater"

salinity zones. Generally, the habitats for the transforming (to juveniles) larvae are near the coastal areas and into marine parts of estuaries between Virginia and New York. When larvae become demersal, they are generally found on structured inshore habitat such as sponge beds (MAFMC, 1998a). During MARMAP ichthyoplankton surveys conducted between 1977 and 1987, larvae were collected off the coast of New Jersey from July to October (NOAA, 1999n).

Juveniles: EFH is designated for black sea bass juveniles throughout most of the WTA and the Atlantic and Monmouth ECCs (Attachment 1, Figure 19). Offshore, EFH is defined as the demersal waters over the continental shelf (from the coast out to the limits of the EEZ), from the Gulf of Maine to Cape Hatteras, North Carolina, in the highest 90% of all the ranked squares of the area where juvenile black sea bass are collected in the NEFSC trawl survey. Inshore, EFH is the estuaries where black sea bass are identified as being common, abundant, or highly abundant in the ELMR database for the "mixing" and "seawater" salinity zones. Juveniles are found in the estuaries in the summer and spring. Generally, juvenile black sea bass are found in waters warmer than 43 °F (6.1 °C) with salinities greater than 18 parts per thousand and coastal areas between Virginia and Massachusetts, but winter offshore from New Jersey and south. Juvenile black sea bass are usually found in association with rough bottom, shellfish and eelgrass beds, man-made structures in sandy shelly areas; offshore clam beds and shell patches may also be used during the wintering (MAFMC, 1998a). Juvenile black sea bass undergo seasonal migrations, traveling between the outer continental shelf in the winter and inshore environments in the spring (NOAA, 1999n). During NEFSC bottom trawl surveys conducted between 1963 and 1987, the abundance of juvenile black sea bass off the coast of New Jersey was highest in inshore environments in the fall and offshore in the winter (NOAA, 1999n). During spring and summer surveys, most black sea bass were caught south of New Jersey (NOAA, 1999n).

Adults: EFH is designated for black sea bass adults throughout most of the WTA and the Atlantic and Monmouth ECCs (Attachment 1, Figure 19). Offshore, EFH is defined as the demersal waters over the continental shelf (from the coast out to the limits of the EEZ), from the Gulf of Maine to Cape Hatteras, North Carolina, in the highest 90% of all the ranked ten-minute squares of the area where adult black sea bass are collected in the NEFSC trawl survey. Inshore, EFH is the estuaries where adult black sea bass were identified as being common, abundant, or highly abundant in the ELMR database for the "mixing" and "seawater" salinity zones. Black sea bass are generally found in estuaries from May through October. Wintering adults (November through April) are generally offshore, south of New York to North Carolina. Temperatures above 43 °F (6.1 °C) seem to be the minimum requirements. Structured habitats (natural and man-made), sand, and shell are usually the substrate preference (MAFMC, 1998a). During state and federal trawl surveys conducted between 2009 and 2019, black sea bass were collected throughout the Offshore Project Area, primarily in fall and summer surveys.

#### 4.2.2.4 Bluefish

Eggs: EFH is designated for bluefish eggs along the northern edge of the WTA and along portions of the Atlantic and Monmouth ECC (Attachment 1, Figure 20). North of Cape Hatteras, EFH is defined as pelagic waters found over the continental shelf (from the coast out to the limits of the EEZ) at mid-shelf depths, from Montauk Point, NY south to Cape Hatteras in the highest 90% of the area where bluefish eggs were collected in the MARMAP surveys. Bluefish eggs are generally not collected in estuarine waters and thus there is no EFH designation inshore. Generally, bluefish eggs are collected between April through August in temperatures greater than 64 °F (18 °C) and normal shelf salinities (> 31 parts per thousand) (MAFMC and ASMFC, 1998). Water temperature in the Offshore Project Area reaches a high of 68 °F (20 °C) at the surface and 59 °F (15 °C) at the seabed. Given the water temperatures in the Offshore Project Area, bluefish eggs could be present in the Offshore Project Area. If bluefish eggs are present in the Offshore Project Area, they would occur between May and August, with the highest abundance occurring in July (MAFMC and ASMFC, 1998)

Larvae: EFH is designated for bluefish larvae throughout most of the WTA and along portions of the Atlantic and Monmouth ECCs (Attachment 1, Figure 20). North of Cape Hatteras, EFH is defined as pelagic waters found over the continental shelf (from the coast out to the limits of the EEZ) most commonly above 49 feet (15 meters), from Montauk Point, New York south to Cape Hatteras, in the highest 90% of the area where bluefish larvae were collected during the MARMAP surveys. EFH is also defined as the "slope sea" and Gulf Stream between latitudes 29° 00 N and 40° 00 N. Bluefish larvae are not generally collected inshore, so there is no EFH designation inshore for larvae. Generally, bluefish larvae are collected April through September in temperatures greater than 64 °F (18 °C) in normal shelf salinities (> 30 parts per thousand) (MAFMC and ASMFC, 1998). Off the coast of New Jersey, peak larval abundance occurs in June (MAFMC and ASMFC 1998). Within the Mid-Atlantic Bight, MARMAP sampling between 1977 and 1987 found that the majority of larvae were collected at sea surface temperatures between 62 and 79 °F (16.6 and 26.1°C) over depths of 30 to 70 meters (98 to 230 feet) (MAFMC and ASMFC, 1998). Given that the sea surface temperatures can reach a high of 68 °F (20 °C) in the Offshore Project Area, and depths within the Offshore Project can reach up to 37 meters (121 feet), the Offshore Project Area could provide habitat to bluefish larvae.

Juveniles: EFH is designated for bluefish juveniles along the northern and western edges of the WTA, and along most of the Atlantic and Monmouth ECCs (Attachment 1, Figure 20). North of Cape Hatteras, EFH is defined as pelagic waters found over the continental shelf (from the coast out to the limits of the EEZ) from Nantucket Island, Massachusetts south to Cape Hatteras, in the highest 90% of the area where juvenile bluefish are collected in the NEFSC trawl survey. EFH is also defined as the "slope sea" and Gulf Stream between latitudes 29° 00 N and 40° 00 N and all major estuaries between Penobscot Bay, Maine and St. Johns River, Florida. Generally juvenile bluefish occur in North Atlantic estuaries from June through October, Mid-Atlantic estuaries from May through October, and

South Atlantic estuaries March through December, within the "mixing" and "seawater" zones. Distribution of juveniles by temperature, salinity, and depth over the continental shelf is undescribed (MAFMC and ASMFC, 1998). Within the Mid-Atlantic Bight, abundance of juvenile bluefish is greatest between Rhode Island and New Jersey (MAFMC and ASMFC, 1998).

Adults: EFH is designated for bluefish adults throughout the entirety of the WTA, and along most of the Atlantic and Monmouth ECCs (Attachment 1, Figure 20). North of Cape Hatteras, over the continental shelf (from the coast out to the limits of the EEZ), from Cape Cod Bay, Massachusetts south to Cape Hatteras, EFH is defined as the highest 90% of the area where adult bluefish were collected in the NEFSC trawl survey. EFH is also defined as all major estuaries between Penobscot Bay, Maine and St. Johns River, Florida. Adult bluefish are found in North Atlantic estuaries from June through October, Mid-Atlantic estuaries from April through October, and in South Atlantic estuaries from May through January in the "mixing" and "seawater" zones. Bluefish adults are highly migratory, and distribution varies seasonally and according to the size of the individuals comprising the schools. Bluefish are generally found in normal shelf salinities (> 25 parts per thousand) (MAFMC and ASMFC, 1998). Bluefish were frequently collected throughout the Offshore Project Area during state and federal trawl survey conducted between 2009 and 2019. These catches occurred exclusively in fall and summer surveys in the Offshore Project Area.

#### **4.2.2.5 Scup**

Juveniles: EFH is designated for scup juveniles throughout most of the WTA and Atlantic and Monmouth ECCs (Attachment 1, Figure 21). Offshore, EFH is defined as the demersal waters over the continental shelf (from the coast out to the limits of the EEZ, from the Gulf of Maine to Cape Hatteras, North Carolina, in the highest 90% of all the ranked ten-minute squares of the area where juvenile scup are collected in the NEFSC trawl survey. Inshore, EFH is the estuaries where scup are identified as being common, abundant, or highly abundant in the ELMR database for the "mixing" and "seawater" salinity zones. In general, juvenile scup are found during the summer and spring in estuaries and bays between Virginia and Massachusetts, in association with various sands, mud, mussel and eelgrass bed type substrates and in water temperatures greater than 45 °F (7.2 °C) and salinities greater than 15 parts per thousand (MAFMC, 1998a). According to data collected during NEFSC bottom trawl surveys, conducted between 1963 and 1966, juvenile scup abundance is greatest in inshore reaches of New Jersey waters in the fall and offshore reaches in the spring (NOAA, 1999o).

Adults: EFH is designated for scup adults throughout the entirety of the WTA and along most of the Atlantic and Monmouth ECCs (Attachment 1, Figure 21). Offshore, EFH is defined as the demersal waters over the continental shelf (from the coast out to the limits of the EEZ), from the Gulf of Maine to Cape Hatteras, North Carolina, in the highest 90% of all the ranked ten-minute squares of the area where adult scup are collected in the NEFSC trawl survey.

Inshore, EFH is the estuaries where scup were identified as being common, abundant, or highly abundant in the ELMR database for the "mixing and "seawater" salinity zones. Generally, wintering adults (November through April) are usually offshore, south of New York to North Carolina, in waters above 45 °F (7.2 °C) (MAFMC, 1998a). Adult scup commonly inhabit the Mid-Atlantic Bight, where they migrate from offshore winter habitat to coastal waters (NOAA, 1999o). Scup were frequently collected throughout the Offshore Project Area during state and federal trawl surveys conducted between 2009 and 2019. All catches occurred in fall, summer, and spring surveys. No scup were collected during winter NJDEP OSAP surveys.

#### **4.2.2.6 Spiny Dogfish**

Adults: EFH is only designated for sub-adult male spiny dogfish along a small portion of the Monmouth ECC (Attachment 1, Figure 22). EFH is designated for adult male spiny dogfish throughout most of the WTA and the entirety of the Atlantic and Monmouth ECCs (Attachment 1, Figure 22). EFH is designated for sub-adult and adult female spiny dogfish along the entirety of the Atlantic and Monmouth ECC's (Attachment 1, Figure 22). EFH for sub-adult female is designated throughout most of the WTA, while EFH for adult female is designated throughout the entire WTA (Attachment 1, Figure 22). EFH is defined as pelagic and epibenthic habitats throughout the region. Adults are found over a wide depth range in full salinity seawater (32-35 parts per thousand) where bottom temperatures range from 7 to 15 °C (44.6 to 59 °F). They are widely distributed throughout the region in the winter and spring when water temperatures are lower, but very few remain in the Mid-Atlantic area in the summer and fall after water temperatures rise above 15 °C (59 °F) (MAFMC, 2014). Spiny dogfish were frequently collected throughout the Offshore Project Area, year-round, during state and federal trawl survey conducted between 2009 and 2019.

#### **4.2.2.7 Summer Flounder**

Eggs: EFH is designated for summer flounder eggs along the northern edge of the WTA, and along portions of the Atlantic and Monmouth ECCs (Attachment 1, Figure 23). North of Cape Hatteras, EFH is defined as the pelagic waters found over the continental shelf (from the coast out to the limits of the EEZ), from the Gulf of Maine to Cape Hatteras, North Carolina, in the highest 90% of the all the ranked ten-minute squares for the area where summer flounder eggs are collected in the MARMAP survey. In general, summer flounder eggs are found between October and May, being most abundant between Cape Cod and Cape Hatteras, with the heaviest concentrations within 9 miles (14.5 kilometers) of shore off New Jersey and New York. Eggs are most commonly collected at depths of 9 to 109 meters (30 to 358 feet) (MAFMC, 1998a).

Larvae: EFH is designated for summer flounder larvae along the northern edge of the WTA, and along portions of the Atlantic and Monmouth ECCs (Attachment 1, Figure 23). North of Cape Hatteras, EFH is defined as the pelagic waters

found over the continental shelf (from the coast out to the limits of the EEZ), from the Gulf of Maine to Cape Hatteras, North Carolina, in the highest 90% of all the ranked ten-minute squares for the area where summer flounder larvae are collected in the MARMAP survey. Inshore, EFH is all the estuaries where summer flounder were identified as being present (rare, common, abundant, or highly abundant) in the ELMR database, in the "mixing" (defined in ELMR as 0.5 to 25.0 parts per thousand) and "seawater" (defined in ELMR as greater than 25 parts per thousand) salinity zones. In general, summer flounder larvae are most abundant nearshore (12-50 miles or 19-80 kilometers from shore) at depths between 9 to 70 meters (30 to 230 feet). They are most frequently found in the northern part of the Mid-Atlantic Bight from September to February, and in the southern part from November to May (MAFMC, 1998a).

Juveniles: EFH is designated for summer flounder juveniles throughout most of the WTA and Atlantic and Monmouth ECCs (Attachment 1, Figure 23). North of Cape Hatteras, EFH is defined as the demersal waters over the continental shelf (from the coast out to the limits of the EEZ), from the Gulf of Maine to Cape Hatteras, North Carolina, in the highest 90% of all the ranked ten-minute squares for the area where juvenile summer flounder are collected in the NEFSC trawl survey. Inshore, EFH is all of the estuaries where summer flounder were identified as being present (rare, common, abundant, or highly abundant) in the ELMR database for the "mixing" and "seawater" salinity zones. In general, juveniles use several estuarine habitats as nursery areas, including salt marsh creeks, seagrass beds, mudflats, and open bay areas in water temperatures greater than 37 °F (2.7 °C) and salinities from 10 to 30 parts per thousand range (MAFMC, 1998a). Juvenile summer flounder have been observed in Great Bay which is located between the two landfall sites (10 miles or 16 kilometers north of the Atlantic Landfall Site, 42 miles or 68 kilometers south of the Monmouth Landfall Site, and 10 miles or 16 kilometers northwest of the WTA) (NOAA, 1999p).

Adults: EFH is designated for summer flounder adults throughout the entirety of the WTA and Atlantic ECC and along most of the Monmouth ECC (Attachment 1, Figure 23). North of Cape Hatteras, EFH is defined as the demersal waters over the continental shelf (from the coast out to the limits of the EEZ), from the Gulf of Maine to Cape Hatteras, North Carolina, in the highest 90% of all the ranked ten-minute squares for the area where adult summer flounder are collected in the NEFSC trawl survey. Inshore, EFH is the estuaries where summer flounder were identified as being common, abundant, or highly abundant in the ELMR database for the "mixing" and "seawater" salinity zones. Generally, summer flounder inhabit shallow coastal and estuarine waters during warmer months and move offshore on the outer continental shelf at depths of 500 feet (152 meters) in colder months (MAFMC, 1998a). Adult summer flounder exhibit strong seasonal migration between inshore and offshore environments (NOAA, 1999p). Adult summer flounder spend warmer months in coastal and estuarine waters, and colder months offshore (NOAA, 1999p). Tagging studies have shown that during winter, summer flounder can be found offshore of New Jersey at water depths of 30 to 183 meters (98 to 600 feet) (NOAA, 1999p). Additionally, through tagging studies off the coast of New Jersey and New York, homing behavior was observed in adult summer flounder meaning adults will return to the same inshore environment

every spring and summer (NOAA, 1999p). Summer flounder were frequently collected throughout the Offshore Project Area, year-round, during state and federal trawl surveys conducted between 2009 and 2019.

Habitat of Particular Concern (HAPC): Summer flounder HAPC is defined as all native species of macroalgae, seagrasses, and freshwater and tidal macrophytes in any size bed, as well as loose aggregations, within adult and juvenile summer flounder EFH. The HAPC definition also states that if native species of submerged aquatic vegetation (SAV) are eliminated then exotic species should be protected because of functional value, however, all efforts should be made to restore native species (MAFMC, 2016). Due to the absence of identified areas of SAV in the Offshore Project Area, it is assumed that summer flounder HAPC does not occur in the Offshore Project Area.

#### **4.2.3 New England Fishery Management Council Invertebrate Species**

One NEFMC-managed invertebrate species has EFH in the Offshore Project Area, the Atlantic sea scallop (*Placopecten magellanicus*). This species is covered under the Omnibus Essential Fish Habitat Amendment 2 (NEFMC, 2017) and managed under Amendment 14 to the Atlantic Sea Scallop FMP.

##### **4.2.3.1 Atlantic Sea Scallop**

EFH is designated for Atlantic sea scallop eggs/larvae/juveniles/adults in small portions of the WTA (i.e., along the northern, eastern, and southern edges) and along most of the Monmouth ECC (Attachment 1, Figure 24). No EFH is located along the Atlantic ECC.

Eggs: EFH is defined as benthic habitats in inshore areas and on the continental shelf as shown on Map 97 in the Final Omnibus EFH Amendment 2 (NEFMC, 2017), in the vicinity of adult scallops. Eggs are heavier than seawater and remain on the seafloor until they develop into the first free-swimming larval stage (NEFMC, 2017).

Larvae: EFH is defined as benthic and water column habitats in inshore and offshore areas throughout the region, as shown on Map 97 in the Final Omnibus EFH Amendment 2 (NEFMC, 2017). Any hard surface can provide an essential habitat for settling pelagic larvae (“spat”), including shells, pebbles, and gravel. They also attach to macroalgae and other benthic organisms such as hydroids. Spat attached to sedentary branching organisms or any hard surface have greater survival rates; spat that settle on shifting sand do not survive (NEFMC, 2017).

Juveniles: EFH is defined as benthic habitats in the Gulf of Maine, on Georges Bank, and in the Mid-Atlantic, as shown on Map 97 in the Final Omnibus EFH Amendment 2 (NEFMC, 2017), in depths of 18 to 110 meters (59 to 361 feet). Juveniles (5-12 millimeter shell height) leave the original substrate on which they settle (see spat, above) and attach

themselves by byssal threads to shells, gravel, and small rocks (pebble, cobble), preferring gravel. As they grow older, they lose their byssal attachment. Juvenile scallops are relatively active and swim to escape predation. While swimming, they can be carried long distances by currents. Bottom currents stronger than 10 centimeters per second retard feeding and growth. In laboratory studies, maximum survival of juvenile scallops occurred between 1.2 and 15 °C (34.2 and 59 °F) and above salinities of 25 parts per thousand. On Georges Bank, age 1 juveniles are less dispersed than older juveniles and adults and are mainly associated with gravel-pebble deposits. Essential habitats for older juvenile scallops are the same as for the adults (gravel and sand) (NEFMC, 2017).

Adults: EFH is defined as benthic habitats in the Gulf of Maine, on Georges Bank, and in the Mid-Atlantic, as shown on Map 97 in the Final Omnibus EFH Amendment 2 (NEFMC, 2017). Essential habitats for older juvenile and adult sea scallops are found on sand and gravel substrates in depths of 18 to 110 meters (59 to 361 feet), but they are also found in shallower water and as deep as 180 meters (591 feet) in the Gulf of Maine. In the Mid-Atlantic they are found primarily between 45 and 75 meters (148 to 246 feet) and on Georges Bank they are more abundant between 60 and 90 meters (197 to 295 feet). They often occur in aggregations called beds which may be sporadic or essentially permanent, depending on how suitable the habitat conditions are (temperature, food availability, and substrate) and whether oceanographic features (fronts, currents) keep larval stages in the vicinity of the spawning population. Bottom currents stronger than 25 cm/sec (half a knot) inhibit feeding. Growth of adult scallops is optimal between 10 and 15°C (50 and 59 °F) and they prefer full strength seawater (NEFMC, 2017). Sea scallops were occasionally collected, year-round, during state and federal trawl surveys in the WTA and Monmouth ECC between 2009 and 2019. No collections of Atlantic sea scallops occurred in the Atlantic ECC during that time period.

#### **4.2.4 Mid-Atlantic Fishery Management Council Invertebrate Species**

EFH for invertebrate species managed by the Mid-Atlantic Fishery Management Council (MAFMC) are covered under the following FMPs: Amendment 12 to the Atlantic Surfclam and Ocean Quahog FMP (MAFMC, 1998b) and Amendment 11 to the Atlantic Mackerel, Squid, and Butterfish FMP (MAFMC, 2011). Four MAFMC invertebrate species have designated EFH in the Offshore Project Area.

##### **4.2.4.1 Atlantic Surfclam**

Juveniles & Adults: EFH is designated for Atlantic surfclam (*Spisula solidissima*) juveniles/adults throughout the entirety of the WTA and along most of the Atlantic and Monmouth ECCs (Attachment 1, Figure 25). EFH is defined as occurring throughout the substrate, to a depth of three feet (0.9 meters) below the water/sediment interface, within federal waters from the eastern edge of Georges Bank and the Gulf of Maine throughout the Atlantic EEZ, in areas that encompass the top 90% of all the ranked ten-minute squares for the area where surfclams were caught in the NEFSC surfclam



and ocean quahog dredge surveys. Surfclams generally occur from the beach zone to a depth of about 200 feet (61 meters), but beyond about 125 feet (38 meters) abundance is low (MAFMC, 1998b). Atlantic surfclam can be found on well-sorted, medium and fine sandy sediment (NOAA, 1999r). Atlantic surfclam were frequently collected in the WTA during NEFSC Atlantic Surf Clam – Ocean Quahog surveys conducted between 2011 and 2012. Additional catches occurred in the Atlantic ECC, but at smaller quantities. No surveys were conducted within the Monmouth ECC.

#### **4.2.4.2 Longfin Inshore Squid**

Eggs: EFH is designated for longfin inshore squid (*Doryteuthis pealeii*) eggs in the northwestern corner of the WTA and along most of the Monmouth ECC (Attachment 1, Figure 26). No EFH is designated along the Atlantic ECC. EFH is defined for *Doryteuthis pealeii* eggs as inshore and offshore bottom habitats from Georges Bank southward to Cape Hatteras, generally where bottom water temperatures are between 10 °C and 23 °C (50 and 73.4 °F), salinities are between 30 and 32 parts per thousand, and depth is less than 50 meters (164 feet). *Doryteuthis pealeii* eggs have also been collected in bottom trawls in deeper water at various places on the continental shelf. Like most loliginid squids, *D. pealeii* egg masses or “mops” are demersal and anchored to the substrates on which they are laid, which include a variety of hard bottom types (e.g., shells, lobster pots, piers, fish traps, boulders, and rocks), submerged aquatic vegetation (e.g., *Fucus* sp.), sand, and mud (MAFMC, 2011).

Juveniles (Pre-recruits): EFH is designated for longfin inshore squid juveniles throughout the entirety of the WTA and Monmouth ECC and along most of the Atlantic ECC (Attachment 1, Figure 26). EFH is defined as pelagic habitats in inshore and offshore continental shelf waters from Georges Bank to South Carolina, in the southwestern Gulf of Maine, and in embayments such as Narragansett Bay, Long Island Sound, and Raritan Bay. EFH for recruit longfin inshore squid is generally found over bottom depths between 6 and 160 meters (20 to 525 feet) where bottom water temperatures are 8.5-24.5 °C (47.3 – 76.1 °F) and salinities are 28.5-36.5 parts per thousand. Pre-recruits migrate offshore in the fall where they overwinter in deeper waters along the edge of the shelf. They make daily vertical migrations, moving up in the water column at night and down in the daytime. Small immature individuals feed on planktonic organisms while larger individuals feed on crustaceans and small fish (MAFMC, 2011). During NEFSC bottom trawls conducted between 1969 and 2003, as reported in the NOAA EFH Source Document, pre-recruits were generally found offshore, concentrated around the 200 meter (656 foot) depth contour during winter months (NOAA, 2005a). During summer, pre-recruits can generally be found within the 50 meter (164 foot) depth contour off the coast of New Jersey (NOAA, 2005a).

Adults (Recruits): EFH is designated for longfin inshore squid adults throughout most of the WTA, Atlantic ECC, and Monmouth ECC (Attachment 1, Figure 26). EFH is defined as pelagic habitats in inshore and offshore continental shelf waters from Georges Bank to South Carolina, in inshore waters of the Gulf of Maine, and in embayments such as

Narragansett Bay, Long Island Sound, Raritan Bay, and Delaware Bay. EFH for recruit longfin inshore squid is generally found over bottom depths between 6 and 200 meters (20 to 656 feet) where bottom water temperatures are 8.5-14 °C (47.3 – 57.2 °F) and salinities are 24-36.5 parts per thousand. Recruits inhabit the continental shelf and upper continental slope to depths of 400 meters (1,312 feet). They migrate offshore in the fall and overwinter in warmer waters along the edge of the shelf. Like the pre-recruits, they make daily vertical migrations. Individuals larger than 12 centimeters feed on fish and those larger than 16 centimeters feed on fish and squid. Females deposit eggs in gelatinous capsules which are attached in clusters to rocks, boulders, and aquatic vegetation and on sand or mud bottom, generally in depths less than 50 meters (164 feet) (MAFMC, 2011). Data from NEFSC bottom trawl surveys conducted between 1981 and 2003 show similar seasonal distribution for pre-recruits and recruits (NOAA, 2005a). During winter months, recruits can be found along the edge of the continental shelf, concentrated around the 200 meter isobath (NOAA, 2005a). During summer, recruits can generally be found within the 50 meter (164 foot) isobath off the coast of New Jersey (NOAA, 2005a). Longfin squid were frequently collected in large quantities throughout the WTA, Atlantic ECC and Monmouth ECC during state and federal trawl surveys conducted between 2009 and 2019.

#### **4.2.4.3 Northern Shortfin Squid**

Juveniles (Pre-recruits): EFH is designated for northern shortfin squid (*Illex illecebrosus*) juveniles throughout most of the WTA and Monmouth ECC (Attachment 1, Figure 27). No EFH is designated for northern shortfin squid juveniles in the Atlantic ECC. EFH is defined as pelagic habitats along the outer continental shelf and slope as far south as South Carolina, on Georges Bank, and on the inner continental shelf off New Jersey and southern Maine and New Hampshire. EFH for pre-recruit Northern shortfin squid is generally found over bottom depths between 41 and 400 meters (135 to 1,312 feet) where bottom temperatures are 9.5-16.5 °C (49.1 – 61.7 °F) and salinities are 34.5-36.5 parts per thousand. They also inhabit pelagic habitats in the Gulf Stream where water temperatures are above 16 °C (60.8 °F) and migrate onto the shelf as they grow. Pre-recruits make daily vertical migrations, moving up in the water column at night and down in the daytime. They feed primarily on euphausiids at night near the surface (MAFMC, 2011). Shortfin squid were occasionally collected during NJDEP OSAP trawl surveys in the WTA, Atlantic ECC, and Monmouth ECC. These catches occurred exclusively during summer surveys.

#### **4.2.4.4 Ocean Quahog**

Juveniles & Adults: EFH is designated for ocean quahog (*Arctica islandica*) juveniles in the southern tip of the WTA. EFH is designated for ocean quahog adults in the southern tip and along the eastern edge of the WTA, and along the southern portion of the Monmouth ECC. No EFH is designated along the Atlantic ECC for either juvenile or adult ocean quahogs and no EFH is designated along the Monmouth ECC for juvenile ocean quahog (Attachment 1, Figure 28). EFH is defined as occurring throughout the substrate, to a depth of three feet (0.9 meters) below the water/sediment

interface, within federal waters from the eastern edge of Georges Bank and the Gulf of Maine throughout the Atlantic EEZ, in areas that encompass the top 90% of all the ranked ten-minute squares for the area where ocean quahogs were caught in the NEFSC surfclam and ocean quahog dredge surveys. Distribution in the western Atlantic ranges in depths from 30 feet to about 800 feet (9 to 244 meters) (MAFMC, 1998b), typically on sandy sediment of medium to fine grain size (NOAA, 1999q). Ocean quahogs are rarely found where bottom water temperatures exceed 60 °F (15.5 °C) and occur progressively further offshore between Cape Cod and Cape Hatteras (MAFMC, 1998b). Ocean quahogs were occasionally collected in the WTA during NEFSC Atlantic Surf Clam – Ocean Quahog surveys from 2011 to 2012.

#### **4.2.5 Highly Migratory Species**

EFH for highly migratory species are managed by NOAA's Highly Migratory Species Division under Amendment 10 to the Consolidated Atlantic Highly Migratory Species FMP (NOAA, 2017). Four highly migratory tuna species and nine highly migratory shark species have designated EFH in the Offshore Project Area.

##### **4.2.5.1 Tunas**

###### *4.2.5.1.1 Albacore Tuna*

Juveniles: EFH is designated for albacore tuna (*Thunnus alalunga*) juveniles along portions of the Monmouth ECC (Attachment 1, Figure 29). No EFH is designated in the WTA or Atlantic ECC for albacore tuna juveniles. Offshore, EFH is defined as pelagic habitats of the Atlantic Ocean from the outer edge of the U.S. EEZ through Georges Bank to pelagic habitats south of Cape Cod, and from Cape Cod to Cape Hatteras, North Carolina (NOAA, 2017). The central Atlantic provides wintering habitat for juvenile albacore tuna. In the summer, juveniles migrate to productive waters in the northeast Atlantic for feeding opportunities (NOAA, 2017).

###### *4.2.5.1.2 Bluefin Tuna*

Juveniles: EFH is designated for bluefin tuna (*Thunnus thynnus*) juveniles throughout the entirety of the WTA and Monmouth ECC and along portions of the Atlantic ECC (Attachment 1, Figure 30). EFH is defined as coastal and pelagic habitats of the Mid-Atlantic Bight and the Gulf of Maine, between southern Maine and Cape Lookout, from shore (excluding Long Island Sound, Delaware Bay, Chesapeake Bay, and Pamlico Sound) to the continental shelf break. EFH follows the continental shelf from the outer extent of the U.S. EEZ on Georges Bank to Cape Lookout. EFH is associated with certain environmental conditions in the Gulf of Maine (16 to 19 °C (60.8 to 66.2 °F); 0 to 40 meters or 0 to 131 feet deep). EFH in other locations associated with temperatures ranging from 4 to 26 °C (39.2 to 78.8 °F), often in depths of less than 20 meters (66 feet) (but can be found in waters that are 40-100 meters or 131 to 328 feet in depth in winter) (NOAA, 2017). Tagging studies have shown that summer distribution of juvenile bluefin tuna includes coastal areas, the Gulf Stream margin, and the continental shelf break between the Gulf of Maine and Cape Hatteras.

In the fall, juveniles have been observed migrating south along the continental shelf break to the South Atlantic Bight and Bahamas. Winter and spring distributions of juvenile bluefin tuna were dependent on the Gulf Stream position (NOAA, 2017).

Adults: EFH is designated for bluefin tuna adults along portions of the Monmouth ECC (Attachment 1, Figure 30). No EFH is designated in the WTA or Atlantic ECC for bluefin tuna adults. EFH is defined as offshore and coastal regions of the Gulf of Maine the mid-coast of Maine to Massachusetts; on Georges Bank; offshore pelagic habitats of southern New England; from southern New England to coastal areas between the mouth of Chesapeake Bay and Onslow Bay, North Carolina; from coastal North Carolina south to the outer extent of the U.S. EEZ, inclusive of pelagic habitats of the Blake Plateau, Charleston Bump, and Blake Ridge (NOAA, 2017). Bluefin tuna can be found in waters overlying the continental shelf and slope of the Mid-Atlantic Bight between June and March (NOAA, 2017).

#### 4.2.5.1.3 *Skipjack Tuna*

Juveniles: EFH is designated for skipjack tuna (*Katsuwonus pelamis*) juveniles throughout most of the WTA and Monmouth ECC, and along a small portion of the Atlantic ECC (Attachment 1, Figure 31). EFH is defined as offshore pelagic habitats seaward of the continental shelf break between the seaward extent of the U.S. EEZ boundary on Georges Bank (off Massachusetts); coastal and offshore habitats between Massachusetts and South Carolina; localized in areas off Georgia and South Carolina; and from the Blake Plateau through the Florida Straits. In all areas, juveniles are found in waters greater than 20 meters (66 feet) (NOAA, 2017).

Adults: EFH is designated for skipjack tuna adults throughout the entirety of the WTA and Monmouth ECC and along most of the Atlantic ECC (Attachment 1, Figure 31). EFH is defined as coastal and offshore habitats between Massachusetts and Cape Lookout, North Carolina and localized areas in the Atlantic off South Carolina and Georgia, and the northern east coast of Florida (NOAA, 2017). Optimum temperature for skipjack tuna is 80 °F (26.7 °C), with a range from 68 to 88 °F (20 to 31.1 °C) (NOAA, 2017). Other studies state preferred temperature ranges from 58 to 86 °F (14.4 to 20 °C) (Geo-Marine, 2010).

#### 4.2.5.1.4 *Yellowfin Tuna*

Juveniles: EFH is designated for yellowfin tuna (*Thunnus albacares*) juveniles throughout the entirety of the WTA and along most of the Atlantic and Monmouth ECCs (Attachment 1, Figure 32). EFH is defined as offshore pelagic habitats seaward of the continental shelf break between the seaward extent of the U.S. EEZ boundary on Georges Bank and Cape Cod, Massachusetts and offshore and coastal habitats from Cape Cod to the mid-east coast of Florida and the Blake Plateau (NOAA, 2017).

## 4.2.5.2 Sharks

### 4.2.5.2.1 Blue Shark

Juveniles/Adults: EFH is designated for blue shark (*Prionace glauca*) juveniles/adults in the eastern portion and southern tip of the WTA, and the southern portion of the Monmouth ECC (Attachment 1, Figure 33). No EFH is designated for juvenile or adult blue shark along the Atlantic ECC. EFH is defined as localized areas in the Atlantic Ocean in the Gulf of Maine, from Georges Bank to North Carolina, South Carolina, Georgia, and off Florida (NOAA, 2017). Studies have shown that blue shark movement can be seasonally dependent, with restricted movements over the continental shelf occurring in the summer, and offshore movement occurring in the fall (Howey 2010 and Campana et al., 2011 as cited in NOAA, 2017). Movement of blue shark in the water column can vary, with depths ranging from the sea surface to 600 meters (1,969 feet) (Geo-Marine, 2010). Though the species is oceanic, blue sharks can be found close to shore at night (Geo-marine, 2010). Blue sharks are typically found in waters with temperatures ranging from 44.6 to 60.8 °F (7 to 16 °C) but can tolerate waters as warm as 69.8 °F (21 °C)(Geo-Marine, 2010). Since temperatures within the Offshore Project Area are within the thermal range of blue shark, the species could be present in the vicinity of the Project.

### 4.2.5.2.2 Common Thresher Shark

All (Neonate/YOY, Juveniles, and Adults): EFH is designated for common thresher shark (*Alopias vulpinus*) neonates/YOY/juveniles/adults throughout the entirety of the WTA and Monmouth ECC and along most of the Atlantic ECC (Attachment 1, Figure 34). Currently, insufficient data is available to differentiate EFH between the juvenile and adult size classes; therefore, EFH is the same for those life stages. EFH is located in the Atlantic Ocean, from Georges Bank (at the offshore extent of the U.S. EEZ boundary) to Cape Lookout, North Carolina; and from Maine to locations offshore of Cape Ann, Massachusetts (NOAA, 2017). EFH occurs with certain habitat associations in nearshore waters of North Carolina, especially in areas with temperatures from 18.2 to 20.9 °C (64.8 to 69.6 °F) and at depths from 4.6 to 13.7 meters (15 to 45 feet) (McCandless et al. 2002 as reported in NOAA, 2017). Common thresher sharks are typically found within 40 to 75 miles (64 to 121 kilometers) of land (Geo-Marine, 2010). Juvenile common threshers inhabit coastal bays and nearshore waters while adults commonly inhabit waters over the continental shelf (Geo-Marine, 2010).

### 4.2.5.2.3 Dusky Shark

Neonate/YOY: EFH is designated for dusky shark (*Carcharhinus obscurus*) neonates/YOY throughout the entirety of the WTA and Monmouth ECC and along most of the Atlantic ECC (Attachment 1, Figure 35). EFH in the Atlantic Ocean includes offshore areas of southern New England to Cape Lookout, North Carolina. Specifically, EFH is associated

with habitat conditions including temperatures from 18.1 to 22.2 °C (64.6 to 72 °F), salinities of 25 to 35 parts per thousand and depths at 4.3 to 15.5 meters (14 to 51 feet). Seaward extent of EFH for this life stage in the Atlantic is 60 meters (197 feet) in depth (NOAA, 2017). Major nursery areas have been identified in coastal waters from Massachusetts to North Carolina, where dusky shark give birth from April to May (Geo-Marine, 2010).

Juveniles/Adults: EFH is designated for dusky shark juveniles/adults throughout most of the WTA and Monmouth ECC, and along a small portion of the Atlantic ECC (Attachment 1, Figure 35). EFH is defined as coastal and pelagic waters inshore of the continental shelf break (< 200 meters or 656 feet in depth) along the Atlantic east coast from habitats offshore of southern Cape Cod to Georgia, including the Charleston Bump and adjacent pelagic habitats. Inshore extent for these life stages is the 20 meter (66 foot) bathymetric line. Adults are generally found deeper (to 2,000 meters or 6,562 feet) than juveniles, however there is overlap in the habitats utilized by both life stages (NOAA, 2017). Dusky shark have a large distributional range spanning from inshore waters to the outer reaches of the continental shelf (NOAA, 2017). The species also undergoes a seasonal migration, traveling north in the summer and south in the fall in search of warmer waters (Geo-Marine, 2010).

#### 4.2.5.2.4 Sand Tiger Shark

Neonate/Juveniles: EFH is designated for sand tiger shark (*Carcharias taurus*) neonates/juveniles in the western half of the WTA and along most of the Atlantic and Monmouth ECCs (Attachment 1, Figure 36). Neonate EFH ranges from Massachusetts to Florida, specifically the PKD bay system, Sandy Hook, and Narragansett Bays as well as coastal sounds, lower Chesapeake Bay, Delaware Bay (and adjacent coastal areas), Raleigh Bay and habitats surrounding Cape Hatteras. Juvenile EFH includes habitats between Massachusetts and New York (notably the PKD bay system), and between mid-New Jersey and the mid-east coast of Florida. EFH can be described via known habitat associations in the lower Chesapeake Bay and Delaware Bay (and adjacent coastal areas) where temperatures range from 19 to 25 °C (66.2 to 77 °F), salinities range from 23 to 30 parts per thousand at depths of 2.8-7.0 meters (9 to 23 feet) in sand and mud areas, and in coastal North Carolina habitats with temperatures from 19 to 27 °C (66.2 to 80.6 °F), salinities from 30 to 31 parts per thousand, depths of 8.2-13.7 meters (27 to 45 feet), in rocky and mud substrate or in areas surrounding Cape Lookout that contain benthic structure (NOAA, 2017). Based on numerous tagging programs, juvenile sand tiger sharks are known to occur from Maine to the Delaware Bay during summer, then migrate south during winter (NOAA, 2017).

#### 4.2.5.2.5 Sandbar Shark

Neonate/YOY: EFH is designated for sandbar shark (*Carcharhinus plumbeus*) neonates/YOY throughout the entirety of the WTA and along most of the Atlantic and Monmouth ECCs (Attachment 1, Figure 37). EFH is defined as Atlantic

coastal areas from Long Island, New York to Cape Lookout, North Carolina, and from Charleston, South Carolina to Amelia Island, Florida. Important neonate/YOY EFH includes Delaware Bay (Delaware and New Jersey) and Chesapeake Bay (Virginia and Maryland), where the nursery habitat is limited to the southeastern portion of the estuaries (salinity is greater than 20.5 parts per thousand and depth is greater than 5.5 meters or 18 feet); Great Bay, New Jersey; and the waters off Cape Hatteras, North Carolina. In all nursery areas between New York and North Carolina, unless otherwise noted, EFH is associated with water temperatures that range from 15 to 30 °C (59 to 86 °F); salinities that vary from 15 to 35 parts per thousand; water depths that range from 0.8 to 23 meters (2.6 to 75 feet); and sand, mud, shell, and rocky sediments/benthic habitat (NOAA, 2017). Nursery areas occur in shallow, coastal waters from Massachusetts to Florida. One known important nursery area in New Jersey that is designated as sandbar shark HAPC is at the mouth of Great Bay, part of which overlaps with the inshore portion of the Atlantic ECC (NOAA, 2017). Given the habitat preferences for neonate sandbar sharks, and the presence of important nursery grounds near the Offshore Project Area, occurrence of neonates in the Offshore Project Area is possible. Sandbar shark neonates and juveniles occupy the nursery grounds to feed in early summer until they migrate to warmer waters in the fall (Rechisky and Wetherbee, 2003; Springer, 1960). The majority of neonates and juvenile sandbar shark activity within the Great Bay HAPC have been documented in mid-summer, in shallow, near-shore areas including inside Great Bay and in the vicinity of Little Egg Inlet, and not within the Atlantic ECC area (Rechisky and Wetherbee, 2003; Merson and Pratt, 2007). Young sandbar sharks occupy shallow, near-shore areas most likely due to predator avoidance, distribution of prey, and avoidance of strong currents.

Juveniles: EFH is designated for sandbar shark juveniles throughout the entirety of the WTA and Monmouth ECC and along most of the Atlantic ECC (Attachment 1, Figure 37). EFH is defined as coastal portions of the Atlantic Ocean between southern New England (Nantucket Sound, Massachusetts) and Georgia in water temperatures ranging from 20 to 24 °C (68 to 75.2 °F) and depths from 2.4 to 6.4 meters (7.9 to 21 feet). Important nurseries include Delaware Bay, Delaware and New Jersey; Chesapeake Bay, Virginia; Great Bay, New Jersey; and the waters off Cape Hatteras, North Carolina. For all EFH, water temperatures range from 15 to 30 °C (59 to 86 °F), salinities range from 15 to 35 parts per thousand, water depth ranges from 0.8 to 23 meters (2.6 to 75 feet), and substrate includes sand, mud, shell, and rocky habitats (NOAA, 2017).

Adults: EFH is designated for sandbar shark adults throughout the entirety of the WTA and Monmouth ECC and along most of the Atlantic ECC (Attachment 1, Figure 37). EFH in the Atlantic Ocean is defined as coastal areas from southern New England to the Florida Keys, ranging from inland waters of Delaware Bay and the mouth of Chesapeake Bay to the continental shelf break (NOAA, 2017). Sandbar sharks are a bottom-dwelling species that are commonly found at depths between 20 to 55 meters (66 to 180 feet) (NOAA, 2017). Comparatively, water depths within the Offshore Project Area range from 0 to 37 meters (0 to 121 feet). Also, as previously stated, coastal waters of New Jersey, such

as Great Bay, provide nursery and pupping grounds for sandbar sharks (NOAA, 2017). Given the depth ranges present in the Offshore Project Area, and the presence of important nursery grounds in the vicinity of the Project, sandbar sharks could be present in the Offshore Project Area.

HAPC: HAPC for sandbar shark constitutes important nursery and pupping grounds which have been identified in shallow areas and at the mouth of Great Bay, New Jersey, in lower and middle Delaware Bay, Delaware, lower Chesapeake Bay, Maryland, and offshore of the Outer Banks of North Carolina in water temperatures ranging from 15 to 30 °C; salinities at least from 15 to 35 ppt; water depth ranging from 0.8 to 23 m; and in sand and mud habitats (NOAA, 2017). Part of the HAPC for sandbar shark at the mouth of Great Bay, New Jersey overlaps with the inshore portion of the Atlantic ECC (see Attachment 1, Figure 37 and Figure 5). Pregnant sandbar shark females have the potential to occur in the area between late spring and early summer, when they reportedly give birth and depart shortly after (Merson and Pratt 2007). Sandbar shark neonates and juveniles occupy the nursery grounds to feed in early summer until they migrate to warmer waters in the fall (Rechisky and Wetherbee, 2003; Springer, 1960). The majority of neonates and juvenile sandbar sharks within the Great Bay HAPC have been documented in mid-summer in shallow, near shore-areas including inside Great Bay and in the vicinity of Little Egg Inlet, and not within the Atlantic ECC area (Rechisky and Wetherbee, 2003; Merson and Pratt, 2007).

#### 4.2.5.2.6 *Shortfin Mako Shark*

All: EFH is designated for all life stages of the shortfin mako shark (*Isurus oxyrinchus*) throughout most of the WTA and the Monmouth ECC (Attachment 1, Figure 38). No EFH is designated along the Atlantic ECC for shortfin mako life stages. At this time, available information is insufficient for the identification of EFH by life stage, therefore all life stages are combined in the EFH designation. EFH in the Atlantic Ocean is defined as pelagic habitats seaward of the continental shelf break between the seaward extent of the U.S. EEZ boundary on Georges Bank (off Massachusetts) to Cape Cod (seaward of the 200 meter or 656 foot bathymetric line); coastal and offshore habitats between Cape Cod and Cape Lookout, North Carolina; and localized habitats off South Carolina and Georgia (NOAA, 2017). Shortfin mako sharks are typically found in warm-temperate to tropical waters around the world, but rarely in waters less than 60.8 °F (16 °C) (Geo-Marine, 2010). Based on data collected in the Offshore Project Area, waters off the coast of New Jersey fluctuate seasonally, but have reached 68 °F (20 °C) at the surface and 59 °F (15 °C) at the seafloor. Water temperatures in the Offshore Project Area are within the suitable temperature range for shortfin mako.



#### 4.2.5.2.7 Smoothhound Shark Complex (Atlantic Stock)

All: EFH is designated for all life stages of the smoothhound shark complex (Atlantic Stock) (*Mustelus canis*) throughout the entirety of the WTA and Monmouth ECC and along most of the Atlantic ECC (Attachment 1, Figure 39). At this time, available information is insufficient for the identification of EFH for this life stage, therefore all life stages are combined in the EFH designation. Smoothhound shark EFH identified in the Atlantic is exclusively for smooth dogfish. EFH in Atlantic coastal areas ranges from Cape Cod Bay, Massachusetts to South Carolina, inclusive of inshore bays and estuaries (e.g., Pamlico Sound, Core Sound, Delaware Bay, Long Island Sound, Narragansett Bay, etc.). EFH also includes continental shelf habitats between southern New Jersey and Cape Hatteras, North Carolina (NOAA, 2017). Smooth dogfish seasonally migrate inshore in the spring and summer, and offshore in the fall and winter, and can be found at depths of up to 200 meters (656 feet). Telemetry studies have shown the use of estuaries by smooth dogfish within New Jersey. Estuaries and marsh creeks serve as critical nursery habitat to YOY (NMFS, 2010). Smooth dogfish were frequently collected during state and federal trawl surveys conducted between 2009 and 2019 in the WTA, Atlantic and Monmouth ECCs during fall, spring, and summer surveys. Winter trawl surveys did not result in any catch of smooth dogfish.

#### 4.2.5.2.8 Tiger Shark

Juveniles/Adults: EFH is designated for tiger shark (*Galeocerdo cuvieri*) juveniles/adults throughout the entirety of the WTA and Monmouth ECC and along most of the Atlantic ECC (Attachment 1, Figure 40). EFH in the Atlantic Ocean extends from offshore pelagic habitats associated with the continental shelf break at the seaward extent of the U.S. EEZ boundary (south of Georges Bank, off Massachusetts) to the Florida Keys, inclusive of offshore portions of the Blake Plateau (NOAA, 2017). Tiger sharks can be found along the continental shelf, estuaries, harbors, and inlets at depths ranging from surface water to 350 meters (1,148 feet) (Geo-Marine, 2010). Given the wide-range distribution of tiger sharks, the species could be present in the Offshore Project Area.

#### 4.2.5.2.9 White Shark

Neonate: EFH is designated for white shark (*Carcharodon carcharias*) neonates throughout the northern half of the WTA and along most of the Atlantic and Monmouth ECCs (Attachment 1, Figure 41). EFH is defined as inshore waters out to 105 kilometers (65 miles) from Cape Cod, Massachusetts, to an area offshore of Ocean City, New Jersey (NOAA, 2017).

Juveniles/Adults: EFH is designated for white shark juveniles/adults along portions of the Monmouth ECC (Attachment 1, Figure 41). No EFH is designated in the WTA or Atlantic ECC for juvenile or adult white sharks. Known EFH is defined as inshore waters to habitats 105 kilometers (65 miles) from shore, in water temperatures ranging from 9 to 28 °C (48.2 to 82.4 °F), but more commonly found in water temperatures from 14 to 23 °C (57.2 to 73.4 °F) from Cape Ann, Massachusetts, including parts of the Gulf of Maine, to Long Island, New York, and from Jacksonville to Cape Canaveral, Florida (NOAA, 2017). The Mid-Atlantic Bight is known for having the highest occurrence of white shark when compared to other areas in their habitat range (NOAA, 2017). Within the Mid-Atlantic Bight, white sharks have been spotted from April through December along the continental shelf (NOAA, 2017; Geo-Marine, 2010).

## 5.0 DESCRIPTION OF OTHER NOAA TRUST RESOURCES

At the request of NOAA, a summary of the preferred habitat and potential occurrence of other NOAA-trust resources in the Offshore Project Area is included in Table 4. The species evaluated in these sections are based on a list provided during a virtual meeting held on May 20, 2020 between NOAA Fisheries Greater Atlantic Regional Fisheries Office (GARFO) and Atlantic Shores (NOAA, 2020).

**Table 4. Other NOAA Trust Resources Habitat and Potential Occurrence in the Offshore Project Area**

Species	Description of Preferred Habitat	Potential Occurrence in Offshore Project Area <sup>1</sup>
<b>Finfish</b>		
River Herring (Alewife and Blueback Herring) ( <i>Alosa pseudoharengus</i> and <i>Alosa aestivalis</i> )	Adults utilize offshore waters between 184 to 361 feet (56 and 110 meter) for most of their lives but migrate to freshwater environments to spawn every four to five years (NOAA, 2021; ASMFC, 2021).	Potential occurrence of adults and some juveniles is likely throughout the Offshore Project Area. Occurrence of eggs and larvae is not expected given the absence of freshwater habitat in the Offshore Project Area.
American Eel ( <i>Anguilla rostrata</i> )	Larvae utilize the water column of the continental shelf to passively drift, where they mature into glass eels (ASMFC, 2017). Glass eels mature into elvers and migrate to freshwater habitat or coastal rivers and estuaries. Upstream migration can continue as elvers mature into yellow eels. As yellow eels mature into silver eels, they migrate downstream, returning to the marine environment (ASMFC, 2017). While in marine environments, silver eels have been observed throughout the water column from 49 to 1,312 feet (15 to 400 meters) (ASMFC, 2012).	Potential occurrence of larval eels is likely throughout the Offshore Project Area between February and April (Brust, 2006). Potential occurrence for silver eels is likely throughout the Offshore Project Area when traveling between freshwater and offshore marine environments.
American Shad ( <i>Alosa sapidissima</i> )	Adults utilize coastal riverine habitat in the spring with sand, silt, muck, gravel, or boulder substrates for spawning, productive coastal waters in the summer, and offshore waters in the winter (ASFMC, 2021). Juveniles utilize the mouths of natal rivers for the first year, then emigrate to the ocean (ASFMC, 2021).	Potential occurrence throughout the Offshore Project Area, primarily during summer, fall and winter. Occurrence of American shad is not anticipated during spring as they typically utilize coastal riverine habitat which is not present in the Offshore Project Area.
Atlantic Menhaden ( <i>Brevoortia tyrannus</i> )	Larvae and juveniles utilize estuarine waters (ASMFC, 2021). Adults utilize productive coastal waters for feeding opportunities between spring and fall, and offshore waters (20 to 30 miles [32 to 48 kilometers]) for spawning in fall and winter (ASMFC, 2021).	Potential occurrence throughout the Offshore Project Area is likely between spring and early fall.
Striped bass ( <i>Morone saxatilis</i> )	Adults largely utilize open ocean and coastal waters along rocky shores and sandy beaches. In the ocean, striped bass migrate northward in the summer and south in the winter (VIMS, 2021). In spring, adults migrate inshore to freshwater to spawn (URI, 2021). Larvae and juveniles utilize inland portions of sounds and estuaries (ASMFC, 2021).	Potential occurrence throughout the Offshore Project Area for adults, likely during spring, fall, and winter. Occurrence of larvae and juveniles is not expected due to the absence of sounds and estuaries in the Offshore Project Area.

Species	Description of Preferred Habitat	Potential Occurrence in Offshore Project Area <sup>1</sup>
Tautog ( <i>Tautoga onitis</i> )	Adults utilize structures like wrecks, reefs, rocks, and shellfish beds at depths up to 120 feet (37 meters) (ASMFC, 2021). Juveniles utilize vegetated estuaries or inshore areas (ASMFC, 2021).	Potential occurrence in Offshore Project Area, likely around shipwrecks, a majority of which are located along the outer boundaries of the Offshore Project Area, and the two artificial reefs, located along the outside boundary of the WTA and Monmouth ECC.
Weakfish ( <i>Cynoscion regalis</i> )	Adults utilize offshore environments in the winter, and nearshore bays, sounds, and estuaries in the spring for spawning (ASMFC, 2021). While inshore, adults and juveniles can be found along the periphery of eelgrass beds (ASMFC, 2021).	Potential occurrence throughout the Offshore Project Area for adults during winter. Occurrence of adult weakfish during spring is not expected due to the absence of bays, sounds, and estuaries in the Offshore Project Area. Occurrence of juvenile weakfish are not anticipated due to the absence of eelgrass beds in the Offshore Project Area.
<b>Invertebrates</b>		
Blue Crab ( <i>Callinectes sapidus</i> )	Utilizes grasses and oyster reefs, ranging from shallow brackish water to deeper, saltier water (NOAA, 2021). Blue crab larvae are free-floating and enter the ocean via currents (CBP, 2021)	Potential occurrence in the nearshore areas of the ECCs; however, there are no documented underwater grasses in the Offshore Project Area.
Blue Mussel ( <i>Mytilus edulis</i> )	Utilizes intertidal shallow waters attached to rocks, pilings, shells, or other solid objects (URI, 2021). Blue mussel larvae drift through water column for one to two months before settling.	Potential occurrence in Offshore Project Area, particularly in nearshore regions of the Atlantic and Monmouth ECC, or around artificial reefs, shipwrecks and other hard structures/ substrates.
Eastern Oyster ( <i>Crassostrea virginica</i> )	Utilizes brackish and salty waters between 8 to 35 feet (2.4 to 10.6 meters) deep, often concentrated in beds and forming dense reefs (CBP, 2021). Eggs and larvae are free-swimming, and adults are sessile (CBP, 2021)	Potential occurrence in the nearshore reaches of the Atlantic and Monmouth ECC. Occurrence of eastern oyster is not expected in the WTA due to depth thresholds.
Horseshoe Crab ( <i>Limulus polyphemus</i> )	Utilizes inshore sandy substrates during spring spawning, then migrates to deeper estuarine and continental shelf habitats during fall (ASMFC, 2015). Juveniles can be found nearshore for the first two years of their life (ASMFC, 2021).	Potential occurrence throughout the Offshore Project Area.
Soft-Shell Clam ( <i>Mya arenaria</i> )	Utilizes sandy or muddy substrate in bays and estuaries ((URI, 2021).	Occurrence unlikely due to the absence of bays and estuaries in the Offshore Project Area.

<sup>1</sup> Occurrence in the Offshore Project Area is based on NEFSC and NJDEP OSAP trawl results and known habitat requirements.

## 6.0 ESSENTIAL FISH HABITAT SUMMARY BY LIFE STAGE AND HABITAT

The extent that EFH and EFH-designated species may be affected by Project construction, installation, O&M, and decommissioning activities is based in part on the habitat type and life stage of the organism at the time of various Project activities. The following sections categorize species into groups by presence near the seafloor (benthic/demersal) or in the water column (pelagic) as well as life stage (egg, larvae, juvenile, adult) to assist in evaluating effects. A summary of the species and life stages with the greatest potential to be affected by Project activities is presented in Section 6.5; these species and their EFH is the focus of the more detailed assessment of potential Project effects to EFH and EFH species presented in Section 7.0.

### 6.1 Early Pelagic Life Stages

Table 5 summarizes early (eggs and larvae) pelagic life stages of species that have designated EFH within the WTA, Atlantic ECC, and Monmouth ECC, as defined by NOAA's EFH Mapper database. The table also indicates the percentage of mapped EFH that overlaps with the three portions of the Offshore Project Area.

**Table 5. Early Pelagic Life Stages of Species with Designated EFH Mapped in the WTA, Atlantic ECC, and Monmouth ECC**

Species with Early Pelagic Life Stages	Eggs			Larvae/Neonate		
	Percent Mapped EFH within Areas			Percent Mapped EFH within Areas		
	WTA	A. ECC	M. ECC	WTA	A. ECC	M. ECC
<b>Finfish</b>						
Atlantic Butterfish	2%	---	32%	73%	37%	32%
Atlantic Cod	13%	69%	15%	12%	---	56%
Atlantic Mackerel	72%	---	32%	60%	---	15%
Black Sea Bass	---	---	---	72%	---	36%
Bluefish	12%	33%	18%	85%	37%	50%
Monkfish	87%	63%	82%	87%	63%	82%
Pollock	---	---	---	---	---	24%
Red Hake	98%	100%	100%	98%	100%	100%
Silver Hake	90%	100%	92%	90%	100%	92%
Summer Flounder	12%	33%	18%	15%	34%	36%
Windowpane Flounder	87%	93%	55%	74%	56%	56%
Winter Flounder*	---	---	---	1%	.049%	88%
Witch Flounder	85%	69%	18%	72%	---	18%
Yellowtail Flounder	85%	69%	32%	72%	33%	38%

Species with Early Pelagic Life Stages	Eggs			Larvae/Neonate		
	Percent Mapped EFH within Areas			Percent Mapped EFH within Areas		
	WTA	A. ECC	M. ECC	WTA	A. ECC	M. ECC
<b>Highly Migratory Species - Sharks</b>						
Common Thresher Shark	---	---	---	100%	94%	100%
Dusky Shark**	---	---	---	100%	94%	100%
Shortfin Mako Shark	---	---	---	83%	---	58%
White Shark**	---	---	---	59%	91%	98%

\* Winter flounder larvae are initially pelagic and then settle to the bottom where they metamorphose to juveniles.

\*\* Dusky shark and white shark have neonate life stages designated in the Offshore Project Area; however, neonate sharks are considered more similar to the juvenile life stage than the larval life stages for this analysis.

## 6.2 Late Pelagic Life Stages

Table 6 summarizes late (juvenile and adult) pelagic life stages of species that have designated EFH within the WTA, Atlantic ECC, and Monmouth ECC, as defined by NOAA's EFH Mapper database. The table also indicates the percentage of mapped EFH that overlaps with the three portions of the Offshore Project Area.

**Table 6. Late Pelagic Life Stages of Species with Designated EFH Mapped in the WTA, Atlantic ECC, and Monmouth ECC**

Species with Late Pelagic Life Stages	Juveniles			Adults		
	Percent Mapped EFH within Areas			Percent Mapped EFH within Areas		
	WTA	A. ECC	M. ECC	WTA	A. ECC	M. ECC
<b>Finfish</b>						
Atlantic Butterfish	100%	94%	100%	87%	94%	92%
Atlantic herring	100%	100%	100%	100%	100%	100%
Atlantic Mackerel	82%	---	59%	98%	69%	58%
Bluefish	28%	71%	51%	100%	71%	77%
Silver Hake*	---	---	---	60%	---	74%
Spiny Dogfish	---	---	---	100%	90%	100%
<b>Invertebrates</b>						
Longfin Inshore Squid	100%	94%	100%	90%	94%	92%
Northern Shortfin Squid	72%	---	86%	---	---	---
<b>Highly Migratory Species - Tunas</b>						
Albacore Tuna	---	---	44%	---	---	---
Bluefin Tuna	100%	39%	100%	---	---	31%
Skipjack Tuna	96%	4%	92%	100%	94%	100%
Yellowfin Tuna	100%	94%	58%	---	---	---

Species with Late Pelagic Life Stages	Juveniles			Adults		
	Percent Mapped EFH within Areas			Percent Mapped EFH within Areas		
	WTA	A. ECC	M. ECC	WTA	A. ECC	M. ECC
<b>Highly Migratory Species - Sharks</b>						
Blue Shark	11%	---	7%	11%	---	7%
Common Thresher Shark	100%	94%	100%	100%	94%	100%
Dusky Shark	96%	4%	92%	96%	4%	92%
Shortfin Mako Shark	83%	---	58%	83%	---	58%
Tiger Shark	100%	94%	100%	100%	94%	100%
White Shark	---	---	45%	---	---	45%

\* Silver hake adult EFH is defined as pelagic and benthic habitats.

### 6.3 Early Benthic or Demersal Life Stages

Table 7 summarizes early (eggs and larvae) benthic or demersal life stages that have designated EFH within the WTA, Atlantic ECC, and Monmouth ECC, as defined by NOAA's EFH Mapper database. The table also indicates the percentage of mapped EFH that overlaps with the three portions of the Offshore Project Area and provides a description of the preferred habitat for each species or life stage. The percentages in the table represent the overlap of the WTA and ECCs with designated benthic or demersal EFH mapped by NOAA and do not represent field-verified habitat conditions. Atlantic Shores has conducted and will continue to conduct benthic surveys to further characterize the seafloor and benthic habitats in the Offshore Project Area that support benthic and demersally-oriented EFH species. Detailed benthic habitat maps will be produced and provided as part of the 2021 COP supplement to facilitate EFH consultation and will provide more refined site-specific data on the presence of different benthic EFH habitat characteristics in the Offshore Project Area.

As shown in Table 7, only two species have benthic or demersal early life stages with EFH that prefer sandy habitat, the most dominant sediment type in the Offshore Project Area. These include winter flounder eggs and larvae and longfin inshore squid eggs (Table 7 and Attachment 1). In addition, only three species have early life stages with EFH that utilize more sensitive, but less common hard bottom habitats including ocean pout eggs, Atlantic sea scallop eggs and larvae, and longfin inshore squid eggs (Table 7 and Attachment 1). Although sand tiger shark and sandbar shark have neonate life stages designated in the Offshore Project Area that utilize both sandy, muddy, and rocky habitats, neonate sharks are considered more similar to the juvenile life stage than the larval life stages in terms of mobility and capability of avoiding Project activities.

**Table 7. Early Benthic or Demersal Life Stages of Species with Designated EFH Mapped in the WTA, Atlantic ECC, and Monmouth ECC**

Species with Early Benthic Life Stages	Eggs			Larvae/Neonate			Description of Preferred Habitat
	Percent Mapped EFH within Areas			Percent Mapped EFH within Areas			
	WTA	A. ECC	M. ECC	WTA	A. ECC	M. ECC	
<b>Finfish</b>							
Ocean Pout	85%	37%	92%	---	---	---	<u>Eggs</u> : Hard bottom habitats – sheltered nests, holes, and crevices
Winter Flounder*	0.5%	24%	7%	1%	0.05%	88%	<u>Eggs</u> : Bottom habitats with substrate of mud, muddy sand, sand, gravel, macroalgae, and submerged aquatic vegetation. <u>Larvae</u> : Pelagic and bottom waters.
<b>Invertebrates</b>							
Atlantic Sea Scallop	25%	---	94%	25%	---	94%	<u>Eggs and Larvae</u> : Hard surfaces for pelagic larvae to settle, including shells, pebbles, and gravel. Larvae also attach to macroalgae and other benthic organisms such as hydroids.
Longfin Inshore Squid	2%	---	74%	---	---	---	<u>Eggs</u> : Egg masses or “mops” are laid on a variety of substrates, including hard bottom (shells, lobster pots, fish traps, boulders, and rocks), SAV (e.g., <i>Fucus</i> ), sand, and mud
<b>Highly Migratory Species - Sharks</b>							
Sand Tiger Shark				50%	93%	81%	<u>Neonate</u> : Rocky, sand and mud substrate or in areas surrounding Cape Lookout that contain benthic structure
Sandbar Shark				100%	94%	82%	<u>Neonate</u> : Sand, mud, shell, and rocky sediments/benthic habitats. Sandbar shark HAPC is designated in shallow areas in sand, mud, shell, and rocky habitats. All life stages tend to swim, associate, and feed near the bottom.

\*Winter flounder larvae are initially pelagic and then settle to the bottom where they metamorphose to juveniles.

\*\* Sand tiger shark and sandbar shark have neonate life stages designated in the Offshore Project Area; however, neonate sharks are considered more similar to the juvenile life stage than the larval life stages for this analysis.

## 6.4 Late Benthic or Demersal Life Stages

Table 8 summarizes late (juvenile and adult) benthic or demersal life stages that have designated EFH within the WTA, Atlantic ECC, and Monmouth ECC, as defined by NOAA’s EFH Mapper database. The table also indicates the percentage of mapped EFH that overlaps with the three portions of the Offshore Project Area and provides a description of the preferred habitat for each species or life stage. As previously described, the percentages in the table represent EFH mapped by NOAA and do not represent field-verified habitat conditions. Atlantic Shores is in the process of creating detailed benthic habitat maps based on site-specific surveys. These maps will be produced and provided as



part of the 2021 COP supplement to facilitate EFH consultation and provide more refined site-specific data on the presence of different benthic EFH habitat characteristics in the Offshore Project Area.

As shown in Table 8, only two species have more sensitive sessile benthic later life stages with EFH that prefer sandy habitat, the most dominant sediment type in the Offshore Project Area. These include Atlantic surfclam juveniles and adults and ocean quahog juveniles and adults (Table 8 and Attachment 1). Approximately 19 species have mobile benthic or demersal later life stages with EFH in the Offshore Project Area that prefer or utilize sandy habitat and approximately 15 species have mobile benthic or demersal later life stages that utilize hard bottom, rocky, or gravel substrates (see Table 8 and Attachment 1).

**Table 8. Late Benthic or Demersal Life Stages of Species with Designated EFH Mapped in the WTA, Atlantic ECC, and Monmouth ECC**

Species with Late Benthic Life Stages	Juveniles			Adults			Description of Preferred Habitat
	Percent Mapped EFH within Areas			Percent Mapped EFH within Areas			
	WTA	A. ECC	M. ECC	WTA	A. ECC	M. ECC	
<b>Finfish</b>							
Atlantic Cod	---	---	---	2%	---	50%	<u>Adults:</u> Bottom habitats with a substrate of cobble, gravel, or boulders. Also found on sandy substrates.
Black Sea Bass	77%	71%	57%	90%	71%	92%	<u>Juveniles:</u> Rough bottom, shellfish and eelgrass beds, man-made structures in sandy shelly areas; offshore clam beds and shell patches may also be used during the wintering. <u>Adult:</u> Structured habitats (natural and man-made), sand and shell are usually the substrate preference.
Haddock	70%	---	62%	---	---	---	<u>Juveniles:</u> Young-of-the-year juveniles settle on sand and gravel but are found predominantly on gravel pavement areas. As they grow, they disperse over a greater variety of substrate types.
Monkfish	---	---	---	62%	---	19%	<u>Adults:</u> Bottom habitats with substrates of hard sand, pebble, gravel, broken shells, and soft mud.
Ocean Pout	---	---	---	85%	37%	92%	<u>Adults:</u> Mud and sand, particularly in association with structure forming habitat types; i.e. shells, gravel, or boulders.
Red Hake	98%	100%	100%	25%	33%	65%	<u>Juveniles:</u> Intertidal and sub-tidal benthic habitats on mud and sand substrates. Bottom habitats providing shelter, including mud substrates with biogenic depressions, substrates providing biogenic complexity (e.g., eelgrass, macroalgae, shells, anemone and polychaete tubes), and artificial reefs. Newly settled juveniles occur in depressions on the open seabed. Older juveniles are commonly associated with shelter or structure and often inside live bivalves.

Species with Late Benthic Life Stages	Juveniles			Adults			Description of Preferred Habitat
	Percent Mapped EFH within Areas			Percent Mapped EFH within Areas			
	WTA	A. ECC	M. ECC	WTA	A. ECC	M. ECC	
							<u>Adults:</u> Shell beds, soft sediments (mud and sand), and artificial reefs. Usually found in depressions in softer sediments or in shell beds and not on open sandy bottom.
Scup	75%	71%	86%	100%	69%	94%	<u>Juveniles:</u> Various sands, mud, mussel and eelgrass bed type substrates <u>Adults:</u> Demersal waters in estuaries
Silver Hake*	---	---	---	60%	---	74%	<u>Adult:</u> Bottom depressions or in association with sand waves and shell fragments. They have also been observed at high densities in mud habitats bordering deep boulder reefs, resting on boulder surfaces, and foraging over deep boulder reefs.
Spiny Dogfish	---	---	---	100%	90%	100%	<u>Adults:</u> Pelagic and epibenthic habitats throughout the region
Summer Flounder	75%	71%	51%	100%	100%	94%	<u>Juveniles:</u> Prefer sandy substrates. Also salt marsh creeks, seagrass beds, mudflats, and open bay areas. <u>Adults:</u> Prefer sandy substrates. Also shallow coastal and estuarine waters during warmer months and move offshore on the outer continental shelf at depths of 500 feet (152 meters) in colder months.
White Hake	---	---	---	11%	---	26%	<u>Adult:</u> Fine-grained, muddy substrates and in mixed soft and rocky habitats
Windowpane Flounder	90%	100%	92%	100%	100%	100%	<u>Adults and Juveniles:</u> Bottom habitats with a substrate of mud or sand.
Winter Flounder	1%	0.05%	88%	1%	0.05%	88%	<u>Juveniles:</u> Variety of bottom types such as mud, sand, rocky substrates with attached macroalgae, tidal wetlands, and eelgrass. YOY juveniles found inshore on muddy and sandy sediments in and adjacent to eelgrass and macroalgae, in bottom debris, and in marsh creeks. They tend to settle to the bottom in soft-sediment depositional areas and disperse into coarser-grained substrates as they get older. <u>Adults:</u> Muddy and sandy substrates, and on hard bottom on offshore banks.
Witch Flounder	---	---	---	96%	37%	22%	<u>Adult:</u> Mud and muddy sand substrates
Yellowtail Flounder	96%	37%	82%	25%	---	100%	<u>Juveniles:</u> Sand and muddy sand. <u>Adults:</u> Sand and sand with mud, shell hash, gravel, and rocks.
<b>Skates</b>							
Clearnose Skate	87%	100%	78%	87%	100%	92%	<u>Juveniles and Adults:</u> Mud and sand, but also on gravelly and rocky bottom.
Little Skate	100%	100%	100%	75%	93%	42%	<u>Juveniles and Adults:</u> Bottom habitats with a sandy or gravelly substrate or mud.
Winter Skate	100%	100%	100%	72%	56%	81%	<u>Juveniles and Adults:</u> Bottom habitats with a substrate of sand and gravel or mud

Species with Late Benthic Life Stages	Juveniles			Adults			Description of Preferred Habitat
	Percent Mapped EFH within Areas			Percent Mapped EFH within Areas			
	WTA	A. ECC	M. ECC	WTA	A. ECC	M. ECC	
<b>Invertebrates</b>							
Atlantic Sea Scallop	25%	---	94%	25%	---	94%	<u>Juveniles</u> : Bottom habitats with a substrate of shells, gravel, and small rocks (pebble, cobble), preferring gravel. <u>Adults</u> : Bottom habitats with sand and gravel substrates.
Atlantic Surfclam	100%	69%	94%	100%	69%	94%	<u>Juveniles and Adults</u> : Prefers well-sorted medium and fine sandy substrates.
Ocean Quahog	2%	---	---	13%	---	8%	<u>Juveniles and Adults</u> : Prefers medium to fine sandy bottom.
<b>Highly Migratory Species - Sharks</b>							
Sand Tiger Shark	50%	93%	81%	---	---	---	<u>Juveniles</u> : Sand, mud, and rocky substrates. Coastal and shallow bays; generally near bottom.
Sandbar Shark	100%	94%	100%	100%	94%	100%	<u>Juveniles and Adults</u> : Sand, mud, shell, and rocky sediments/benthic habitat.
Smoothhound Shark Complex (Atlantic Stock)	100%	94%	100%	100%	94%	100%	<u>Juveniles and Adults</u> : Near or on the bottom.

\* Silver hake adult EFH is defined as pelagic and benthic habitats.

## 6.5 Summary of Effects to EFH Life Stages and Habitat Types

As demonstrated in Tables 5 through 8, many of the species with designated EFH in the Offshore Project Area have a completely pelagic lifestyle and most species have pelagic early life histories (Table 5) and are not dependent on benthic habitat. These species are expected to experience negligible impacts to their EFH as the pelagic zone will not be directly affected by most Project activities. Given their mobile nature, pelagic juvenile and adult life stages (Table 6) should largely avoid the areas affected by Project disturbance and are expected to return shortly after activities cease in a given location.

For most Project activities, early life stages of EFH species that are benthic or demersally-oriented (Table 7) or later life stages of benthic-oriented sessile species (Table 8) are subject to the greatest potential effects (injury or mortality) from temporary disturbance to their EFH. Mobile benthic or demersal later life stages of EFH species (Table 8) may also experience temporary effects to EFH; however, impacts to individual species are expected to be less than those for eggs and larvae since these older life stages are mobile and can temporarily leave the area during Project activities.

As stated in Section 3.0, the Offshore Project Area consists primarily of medium and gravelly sand and includes seabed features indicative of a dynamic system where species are adapted to periodic disturbances. Only two species (winter flounder eggs and larvae and longfin inshore squid eggs) have sensitive benthic or demersal early life stages (Table

7) and two species (Atlantic surfclam juveniles and adults and ocean quahog juveniles and adults) have sensitive sessile benthic later life stages (Table 8) with EFH that prefer sandy habitat. The remaining species that prefer sandy habitat are mobile benthic or demersal later life stages (Table 8) and can temporarily leave the area during Project activities. As described further in Section 7.0, the EFH and EFH species in these dynamic areas are adapted to periodic disturbances (Guida et al., 2017) similar to those associated with Project activities and tend to recover quickly from disturbances.

EFH and EFH-designated species that rely on sensitive habitat areas such as hard bottom habitats, could experience longer-term effects from Project activities; however, as stated in Section 3.0, there is limited complex habitat in the Offshore Project Area as interpreted through site-specific HRG and benthic surveys. In addition, only three species (ocean pout eggs, Atlantic sea scallop eggs and larvae, and longfin inshore squid eggs) have the most sensitive early life stages with EFH that utilize hard bottom habitats (Table 7). The remaining species that utilize hard bottom, rocky, or gravel substrates are mobile benthic or demersal later life stages (Table 8) that can temporarily leave the area during Project activities.

Section 7.0 provides a complete assessment of potential Project effects on these EFH and EFH-designated species in the Offshore Project Area.

## **7.0 ASSESSMENT OF POTENTIAL EFFECTS**

Effects to EFH and EFH species from Project construction, operation and decommissioning activities are expected to be temporary, localized and not result in population effects. This section addresses potential species effects – direct and indirect - of each Project phase on EFH and EFH-designated species in the Offshore Project Area. These effects include:

- Temporary disturbance or displacement of habitat for marine resources;
- Direct mortality or injury to marine species;
- Habitat conversion and creation;
- Disturbance or injury of marine species through Project-related noise;
- Direct or indirect effects on marine species through Project-related EMFs; and
- Direct or indirect effects on marine species through Project-related lighting.

The following sections discuss each of these effects as they relate to construction, operation, and decommissioning based on the maximum PDE for the offshore build-out of the Project as defined in Section 2.2.7, including the use of piled foundations to support the assessment of underwater noise. The Project activity and characteristics (e.g., timing, duration, extent, intensity) of each potential effect on EFH and/or EFH species as well as the environmental measures Atlantic Shores will implement during each Project phase to avoid, minimize, and/or mitigate effects to the maximum extent practicable are addressed in Sections 7.1 through 7.6. A complete summary of environmental protection measures is also provided in Section 8.0.

### **7.1 Temporary Direct Habitat Loss and Disturbance**

This section focuses on the temporary direct disturbances to EFH and EFH species that will primarily occur during the construction phase. Section 7.3, Habitat Conversion and Creation, addresses permanent seafloor disturbance from the footprints of foundations, scour protection, and offshore cable protection that will result in habitat conversion of primarily sandy substrate to hard substrate. The O&M phase is expected to have significantly lower seafloor disturbance than Project construction. During O&M, Project components will be monitored as described in Volume I, Section 5.0 of the COP. If portions of buried offshore cables require maintenance, the sediment cover may need to be removed temporarily for inspection and possible replacement of a portion of the cable. These activities would temporarily disturb the seafloor but would be short-term and extremely localized. The decommissioning phase is expected to have similar, but less seafloor disturbance than Project construction.

Seafloor-disturbing activities during construction of the WTG and OSS foundations include jack-up vessel positioning and anchoring, seabed preparation, foundation placement, and scour protection installation. Seabed preparation may be required for gravity-based foundations or in areas with large sand bedforms. Seafloor-disturbing activities during installation of the offshore cables include anchoring, pre-installation activities (e.g., sand bedform removal, boulder relocation, and pre-lay grapnel run), offshore cable installation, cable protection installation, where needed, and excavation of the offshore HDD pit. Detailed methodologies for conducting these activities are described in Volume I, Section 4.0 of the COP.

The maximum area of seabed disturbance associated with these activities in the Offshore Project Area is summarized in Table 2. Based on the range of activities in the Project lifecycle associated with the maximum case PDE, the total area of temporary seafloor disturbance (not including the area of the seafloor that will be permanently occupied by structures or cables [see Section 7.3]) in the WTA is 4.32 square miles (11.2 square kilometers), which represents approximately 2.7% of the 160 square miles (413 square kilometers) WTA area. The total temporary seafloor disturbance in the Atlantic ECC is 0.83 square miles (2.14 square kilometers) and the total temporary seafloor disturbance in the Monmouth ECC is 2.26 square miles (5.86 square kilometers), for a total temporary disturbance of 3.09 square miles (8.00 square kilometers) for both ECCs combined (Table 2). This estimated area of temporary disturbance represents approximately 6.3% of the entire ECC area, which is small relative to the total area of available surrounding habitat in the WTA and ECCs. Temporary direct seabed disturbance from the Project will be limited to these areas.

Given the dynamic nature of sediment processes in the Offshore Project Area, Project seabed disturbing activities are expected to create only temporary and localized alterations to the seafloor habitat. The benthic community associated with the medium and gravelly sand that dominates the Offshore Project Area is expected to rapidly recover following construction (Brooks et al., 2004; Guarinello et al., 2017; Guida et al. 2017). A review of studies of the recovery and recolonization along the U.S. East Coast by Brooks et al. (2004) reported that recovery of benthic assemblages to background levels following dredging disturbance can range from three months to two and a half years with recovery time dependent on site-specific taxa, type of sediment disturbance, and environmental conditions. BOEM (2021) reported that benthic assemblages subjected to physical disturbance in soft sediment communities typically recover in 6 to 18 months through dispersal from adjacent areas, assuming the affected area is not disturbed during the recolonization period. Therefore, Project-related seabed disturbance is unlikely to result in long-term adverse effects on EFH or displacement of EFH species because these habitats have persisted through natural and anthropogenic disturbances (e.g., vessel traffic and fishing activities) and the EFH and EFH species in these dynamic areas are adapted to disturbances similar to those associated with Project activities.

For those limited locations in the Offshore Project Area identified by site-specific surveys as complex habitat, the installation and maintenance of new structures, cables, and associated vessel anchoring and jacking activities could result in longer-term effects to EFH because complex habitats are reported to have longer recovery times than areas with soft sediment (HDR 2020). However, there is limited complex habitat in the Offshore Project Area as reported in site-specific benthic grab and video surveys conducted to date (see Appendix II-G2 of the COP). Atlantic Shores will be conducting additional HRG surveys and benthic habitat mapping in 2021 to further identify the location of hard bottom and complex habitats in support of the Project's overall avoidance and minimization strategy. All Project activities will occur in previously surveyed areas. Atlantic Shores' objective is to avoid sensitive hard bottom EFH habitats, identified by site-specific surveys as complex habitat, to the maximum extent practicable. In addition, the Offshore Project Area does not contain any salt marshes, mud flats, coral reefs, or significant areas of submerged aquatic vegetation such as eel grass, which are considered sensitive habitat for EFH species. Atlantic Shores will further reduce impacts to hard bottom and structurally complex habitats, identified by site-specific surveys as complex habitat, through the use of anchor midline buoys and by following an anchoring plan designed to avoid impacts to these identified complex habitats to the maximum extent practicable.

Another sensitive habitat in the Offshore Project Area is the sandbar shark HAPC, part of which overlaps with the nearshore portion of the Atlantic ECC (see Attachment 1, Figure 37 and Figure 5). The portion of the HAPC closest to the Atlantic Landfall Site will be avoided by using HDD techniques. The remaining approximately 4.3 miles (6.92 kilometers) of Atlantic ECC that traverses the HAPC will be temporarily disturbed during ECC cable installation. Specifically, offshore cable installation is anticipated to create a trench with a maximum width of up to approximately 3.3 feet (1 meter) with the installation tool's skids or tracks creating an additional 13 feet (4 meters) of surficial seabed disturbance. This results in approximately 0.01 square miles of direct seabed disturbance to sandbar shark HAPC, which is a small area in relation to the surrounding available undisturbed HAPC for sandbar shark. In addition, nearshore cable installation activities will be conducted outside of the anticipated peak period of sandbar shark nursery and pupping activity between June 1st and September 1st. Other environmental protection measures employed to minimize impacts to EFH and EFH species (e.g. cable burial, use of anchor midline buoys and anchor plan) will also contribute to minimizing impacts to sandbar shark HAPC. Atlantic Shores will coordinate with BOEM, NOAA Fisheries, and NJDEP during the EFH Consultation process to further establish mutually agreeable mitigation measures for sandbar shark HAPC, as necessary.

Most species with designated EFH in the Offshore Project Area have pelagic early life histories (eggs and larvae) (Section 6.0, Table 5) and are not dependent on benthic habitat. Therefore, modification and/or disturbance of the seafloor, including temporary sediment suspension and deposition will not substantially impact these species or life stages. There may be some temporary impacts on the use of specific areas by these species during construction

resulting from increased sediment suspension in the lower water column; however, as discussed further in Section 7.2, any sediment plume generated during Project construction is expected to be small, localized, and temporary. In addition, given their mobile nature, pelagic juvenile and adult life stages (Section 6.0, Table 6) should largely avoid these areas during the period of disturbance. During this time, these species will be able to forage in nearby areas and are expected to return soon after sediment disturbing activities are complete.

Sessile benthic species (e.g., Atlantic surfclam and ocean quahog juveniles and adults [Section 6.0, Table 8]) or species with early life stages (eggs and larvae) that are dependent on benthic habitat (e.g., ocean pout eggs, winter flounder eggs and larvae, Atlantic sea scallop eggs and larvae, and longfin inshore squid eggs [Section 6.0, Table 7]) will be more susceptible to injury or mortality from seabed disturbing Project activities. Mortality of these species will most likely be limited to the direct footprint of the disturbance. These species will also be more susceptible to temporary increases in sediment suspension and deposition; however, as discussed further in Section 7.2, any sediment plume generated during Project construction is expected to be small, localized, and temporary. Any injury or mortality to these species and life stages is not expected to result in population level effects given the surrounding available habitat that will not be disturbed. The extent of impacts on the early life stages of these EFH species will also be dependent on the time of year that Project activities occur, as early life stages will only be present for short periods during specific times of year depending on the species. Therefore, the potential exposure of the most vulnerable early life stages to seabed disturbance will be limited to only their seasonal presence in the Offshore Project Area.

Mobile juvenile and adult life stages (including the neonate stage of sand tiger shark and sandbar shark) of benthic and demersal EFH species (Section 6.0, Tables 7 and 8) are less likely to experience injury or mortality during seafloor disturbing activities because they are expected to temporarily leave the immediate area during these activities. By moving away from Project-related activities, mobile finfish would be able to avoid direct mortality and injury; however, they may be temporarily displaced from a portion of available habitat in the Offshore Project Area. During this time, these species will be able to forage in nearby areas and are expected to return soon after sediment disturbing activities are complete. The extent of impacts to individual older life stages of EFH species is also affected by the time of year that Project activities occur. Many species within the Offshore Project Area migrate seasonally, such as black sea bass, scup, monkfish, and spiny dogfish and use benthic habitat for only a portion of their life stage. Therefore, the potential exposure of these species to seabed disturbance will be limited to their seasonal presence in the Offshore Project Area.

Based on documented cases of habitat recolonization and recovery after significant disturbances involving benthic communities like those found in the Offshore Project Area, and the assumption that the surrounding available habitat will not be disturbed, seafloor-disturbing Project activities are not expected to result in long-term population-level effects



to the resident benthic organisms and communities that support EFH and EFH species. Although localized mortality of some benthic invertebrates is anticipated in the Offshore Project Area, impacts are not expected to be significant at the population level and would not measurably alter the environmental baseline as similarly concluded in BOEM (2021).

Environmental protection measures, such as using HDD techniques to avoid seabed disturbance impacts at the landfall sites, burying offshore cables to a target depth of 5 to 6.6 feet (1.5 to 2 meters), using installation tools that minimize seabed disturbance to the maximum extent practicable, and using anchor midline buoys and an anchoring plan, where feasible, will avoid and further minimize impacts to EFH and EFH-designated species as described in detail in Section 8.0.

## **7.2 Suspended Sediment and Deposition**

Various sediment-disturbing Project activities conducted during construction, O&M, and decommissioning have the potential to suspend sediments into the water column resulting in the transport and deposition of these sediments on the seafloor. As described in Volume II, Section 2.1 of the COP, sediments disturbed during Project activities are not expected to contain hazardous contaminants. Therefore, during all Project phases, EFH and EFH species will primarily be affected by the short-term, localized, and temporary physical suspension of sediments and resulting deposition.

The primary construction activities that will result in elevated suspended sediment and deposition include seabed preparation, sand bedform removal, offshore cable installation, and excavation at the offshore HDD pit. Effects from sediment suspension and deposition on finfish and invertebrate species is well documented as described in the following paragraphs, and Atlantic Shores has reviewed these studies to support the evaluation of potential effects from Project activities in the Offshore Project Area. To confirm this understanding of anticipated effects, Atlantic Shores is completing a site-specific sediment dispersion model that estimates the Project's expected suspended sediment concentrations, spatial distribution, duration, plume dispersion, and resulting sediment deposition from these activities. The results and detailed technical report will be provided in the 2021 COP supplement.

Installation and maintenance of structures and cables are expected to result in temporary and localized increases in suspended sediment concentrations in the water column above ambient conditions. Increased suspended sediment concentrations could result in impacts to EFH-designated species present in the area during these activities, including temporary interference with feeding and foraging, potential reduced growth rates in invertebrates, finfish gill abrasion, respiratory impairment, and mortality of early life stages (Johnson, 2018; Wilber and Clark, 2001). However, Wilber and Clarke (2001) also report that elevated suspended sediments at concentrations less than 100 milligrams per liter can enhance larval growth rates of northern quahog and suspended sediment concentrations as high as 500 milligrams per liter increase eastern oyster larval growth rates. A typical adult bivalve response to elevated suspended sediment

reported by Wilber and Clarke (2001) is a reduction in net pumping rate and rejecting excess filtered material. Johnson (2018) reports that adult bivalves are relatively tolerant of total suspended solids (TSS) but could still exhibit reduced growth and survival rates; however, very high TSS concentrations would be required to induce mortality.

Effects to finfish EFH species are dependent on the time of year of that these activities occur, as species presence differs seasonally. Demersal and pelagic egg and larval stages of EFH fish species potentially present in the Offshore Project Area (Tables 5 and 7) will be most sensitive to the increased suspended sediment concentrations. Potential impacts to finfish and benthic invertebrate EFH species would be short-term and localized since sediment-disturbing Project activities are expected to only reach high TSS concentrations for a limited time and the sediment plume is expected to be limited to the relative proximity of the activity. In addition, as described in Section 6.0 and 7.1, much of the habitat in the Offshore Project Area is indicative of a dynamic system and the species that live in the mobile sandy habitat areas are adapted to survive periodic natural disturbances similar to what they would experience from sediment-disturbing Project activities.

Based on modeling conducted for similar projects in similar sediment conditions, Project-induced suspended sediment concentrations are expected to decrease rapidly with distance from the installation equipment. Sediment plumes are expected to rapidly settle and remain relatively close to the seabed. Total suspended sediment concentrations from Project activities are expected to return to ambient levels within the order of hours to days (BOEM, 2021; Elliot et al., 2017; West Point Partners, LLC, 2013; ASA, 2008). Actual suspended sediment concentrations and sediment transport during installation may be even lower given that Elliot et al. (2017) found that suspended sediment levels measured during jet plow installation at the Block Island Wind Farm were up to 100 times lower than those predicted by the modeling. In addition to the short duration and limited extent of expected impacts from Project-induced sediment suspension, the area affected by increased suspended sediment is expected to be small compared to the surrounding habitat in the Offshore Project Area and many species that inhabit the sandy habitats in the Offshore Project Area are adapted to disturbance. Therefore, population-level effects to EFH and EFH species are not anticipated. Juvenile and adult EFH life stages (Tables 6 and 8) will likely temporarily avoid the disturbed area which could have a temporary displacement effect; however, these species are expected to return after the activities cease in a given location.

Installation and maintenance of structures and cables will also result in the transport of sediment that will subsequently deposit over time as sediment particles settle through the water column to the seabed. This Project-induced sediment deposition has the potential to bury demersal eggs or larvae of EFH species (Table 7) that are within the zone of deposition. According to Berry et al. (2011), deposition greater than 1 millimeter (0.04 inches) can result in the burial and mortality of demersal eggs. Based on modeling conducted for similar projects, Project-induced sediment deposition is expected to decrease rapidly with distance from the installation equipment. Disturbed sediments are also expected

to remain fairly close to the seabed (BOEM, 2021; Elliot et al., 2017; West Point Partners, LLC, 2013; ASA, 2008). These other projects also demonstrate that the extent of project-induced sediment deposition above the critical burial threshold of 1 millimeter (.04 inches) is expected to be small compared to the available surrounding habitat in the Offshore Project Area. In addition, only four species with demersal or benthic eggs or larvae have designated EFH in small portions of the Offshore Project Area (Table 7) and these early life stages are only present for short periods of time throughout the year further reducing the likelihood of impacts. Therefore, sediment disturbing Project activities are not expected to result in population-level effects to EFH species. Although sessile juvenile and adult EFH life stages (e.g., Atlantic surfclam, ocean quahog) could experience localized increases in physical abrasion, burial, or limited mortality, mobile older life stages (Tables 6 and 8) are expected to temporarily vacate the area during these activities and return shortly after sediment conditions return to ambient conditions.

Potential impacts from offshore spills, discharges, and accidental releases are considered to have a low likelihood of occurrence. Atlantic Shores will implement measures to minimize the potential for accidental releases and discharges, including drilling fluid release and frac-outs during HDD installation at the landfall sites. These measures include the development of an Oil Spill Response Plan (OSRP) and HDD Contingency Plan.

The degree of suspended sediment and deposition will be significantly lower during O&M activities than during Project construction. Some sediment suspension and deposition may occur from maintenance of structures and cables if repairs are required, but impacts are expected to be short-term and temporary due to the predominantly sandy seafloor and shallow sediments in the Offshore Project Area. Decommissioning of structures and cables is expected to have similar limited impacts as those described for construction. During all Project phases, dynamically-positioned vessels and jet plow embedment will be used to the maximum extent practicable to reduce sediment disturbance during cable laying processes.

### **7.3 Habitat Conversion and Creation**

This section addresses permanent seafloor disturbance from the footprints of foundations, scour protection, and offshore cable protection that will result in habitat conversion of primarily sandy substrate to hard substrate. Within the Offshore Project Area, the presence of foundations, cable protection, and scour protection may result in habitat conversion/creation, increased food availability, localized hydrodynamic alterations, and species attraction.

The presence of foundations and scour protection will introduce habitat complexity and diversity in a largely homogenous environment and will result in localized habitat conversion of mostly sandy, flat bottom habitat (ICF 2020) to hard structure habitat. The maximum total area of permanent seafloor disturbance in the WTA, using the foundation type with the maximum footprint, is 1.40 square miles (3.62 square kilometers) (Table 2), which represents

approximately 0.9% of the 160 square mile (413 square kilometer) WTA area. The maximum total permanent seafloor disturbance in the Atlantic and Monmouth ECCs from the placement of cable protection is 0.06 square miles (0.16 square kilometers) and 0.32 square miles (0.83 square kilometers), respectively (Table 2). The combined permanent seafloor disturbance for the Atlantic and Monmouth ECCs represents approximately 0.8% of the total ECC area. This permanent habitat conversion of predominantly sandy benthic habitat will be localized and restricted to the foundation, cable protection, and scour protection footprints (ICF, 2020).

Even though the presence of foundations, cable and scour protection will eliminate a small percentage of flat sandy habitat in the Offshore Project Area, the Project is expected to produce ecological benefits by creating new, diverse habitat for structure-oriented species. In two different wind farms, the Block Island Wind Farm off the coast of Rhode Island and the Horns Rev Wind Farm in the North Sea, abundance within soft-bottom communities largely remained the same between pre- and post-construction (ICF, 2020). At the Block Island Wind Farm, abundance of small invertebrates (e.g., nematodes and polychaetes) in existing soft-bottom benthic communities increased after construction around some WTGs. The increase in smaller invertebrate species can lead to the attraction of predators with EFH in the Offshore Project Area (e.g., larger invertebrates, fish) due to increased prey availability (ICF, 2020; HDR, 2018).

Structure-oriented species with EFH in the Offshore Project Area or identified as NOAA Trust Resources include black sea bass, ocean pout, adult silver hake, juvenile red hake, longfin squid egg mops, tautog, blue mussel, and eastern oyster. Foundations can create a “reef effect”, providing ecological benefits and habitat diversity in the Mid-Atlantic Bight. Introduction of hard structures such as foundations and scour protection provide shelter and feeding opportunities as well as spawning and nursery grounds in an area that is largely comprised of flat, sandy habitat (ICF, 2020). Leonhard et al. (2011) studied fish assemblages one year before and eight years after the construction of the Horns Rev Wind Farm in the North Sea and observed an increase in species diversity close to WTGs, specifically in reef fishes (Leonhard et al., 2011). This increase in fish diversity may be attributed to the diversification of feeding opportunities by newly established epibenthic invertebrates (Leonhard et al., 2011). A visual transect study of two windfarms in the Baltic Sea observed higher fish abundance in the vicinity of the turbines, and at individual turbines when compared with the surrounding environment, indicating that turbine foundations may function as combined artificial reefs and fish aggregation devices for small demersal and semi-pelagic fish (Wilhelmsson et al., 2006). The same study observed the retreat of some species to the monopile foundation upon the introduction of disturbance, which could indicate that turbines provide a source of refuge (Wilhelmsson et al., 2006).

The presence of foundations and scour protection have the potential to provide supporting habitat for structure-oriented species that seasonally migrate from nearshore to offshore environments, a common phenomenon for species off the

coast of New Jersey and within the Offshore Project Area (Steimle and Zetlin, 2000; Causon and Gill, 2018). Structure-oriented species that participate in seasonal migrations and have EFH in the Offshore Project Area or are identified as NOAA Trust Resources include, black seabass, ocean pout, silver hake, and tautog. Structures may also attract highly migratory species. However, limited evidence of this behavior in operating windfarms has been documented (ICF, 2020). Studies have shown aggregations of highly migratory species, around oil platforms and artificial reefs. One study in the North Sea examined the presence of porbeagle sharks at an oil platform and found a minimum of 20 individuals aggregating around the structure at one time (Haugen and Papastamatiou, 2019). In the U.S., a study off the coast of North Carolina found a high presence of transient predator density, mainly sand tiger shark and sandbar shark, around artificial reefs compared to natural reefs (Paxton et al., 2020). Similar aggregations of highly migratory species could occur at structures within the Offshore Project Area. Though foundations and cable protection could be utilized by migratory species for food and shelter, migration is largely driven by water temperatures and seasonality rather than the availability of resources (BOEM, 2020b). Therefore, any use of structures by migratory species is expected to be temporary, and the overall presence of foundations and cable protection is not expected to hinder migration patterns (BOEM, 2020b).

The presence of WTGs and other foundation structures in the WTA may affect currents and water movement within the WTA; however, effects are expected to be highly localized at the foundations. As water moving along a current approaches a turbine or foundation, it changes and accelerates around a structure, creating turbulence (ICF, 2020). This phenomenon is known as the wake effect (ICF, 2020). The magnitude of wake effect depends on the diameter of foundation structures, volume of impervious surface in the water column and seafloor, and current speed (ICF, 2020; English et al., 2017). Wake effect from monopile foundations has been observed approximately 600 feet (200 meters) downcurrent of the structures (English et al., 2017). During peak tidal movements, turbulent wakes have been observed as far as 1,312 feet (400 meters) from the monopile (English et al., 2017). These localized wake effects could influence larval settlement, primary productivity, and feeding efficiency of predators (ICF 2020; English et al. 2017; Vanhellefont and Ruddick 2014). However, changes in turbulence around the foundations could also result in increased food availability for plankton-consuming species with EFH in the Offshore Project Area like filter-feeding invertebrates (e.g., Atlantic sea scallop, Atlantic surfclam, ocean quahog) as well as larval and juvenile fish species (e.g., Atlantic cod, haddock, monkfish, scup, windowpane) (Andersson, 2011; ICF, 2020). Increases in food availability could result in fish and invertebrate aggregation. Increased turbulence also has the potential to reduce visibility around the turbine, which may reduce feeding efficiency of predators, thereby indirectly affecting the risk of predation on prey species (English et al., 2017; Vanhellefont and Ruddick, 2014).

In addition to changes in currents, it is important to understand how the placement of WTGs may affect Cold Pool processes, specifically with regards to ocean mixing, and EFH species in the Offshore Project Area. The formation and

the nutrient fluxes of the Cold Pool are important to fish and their movement in the Mid-Atlantic Bight. The breakdown of the stratified Cold Pool is known to influence the timing of migration for EFH species such as winter flounder, summer flounder, black sea bass, and Atlantic butterfish (Kohut and Brodie 2019). Additionally, temporal changes in the breakdown of the Cold Pool have been linked to mortality in Atlantic surfclam and changes in spawning timing for ocean quahog, both of which have EFH in the Offshore Project Area (Narvaez et al. 2015; Toupoint et al. 2012). Modeling studies, considering varying sizes of wind projects and technology, have indicated that wind turbines may cause atmospheric disturbances to near-surface winds that influence ocean mixing (Afsharian and Taylor, 2019). The extent of changes to ocean mixing at local and regional, or mesoscale, scales is not well known and can vary widely in magnitude as local mixing is dependent on atmospheric forcing, daily heating and cooling, wind, changes in temperature and humidity associated with mesoscale weather, and other processes (Paskyabi et al., 2015). Measuring and predicting any possible effects to ocean mixing is highly dependent on the characteristics of the wind project (e.g., spacing between turbines, size of turbines) and the local and regional atmospheric and oceanographic conditions (Moum and Smyth 2019), including conditions of fish and fisheries in the local and regional areas.

Conditions and observations at local and regional scales are necessary to understand if Project effects to mixing may occur and if so, whether those effects may influence the Cold Pool dynamics. Drawing early conclusions from European or modeling studies have inherent differences, as the Mid-Atlantic Bight has weaker tidal currents and more intense stratification than the North Sea and is different from other western boundary currents or mesoscale circulation features in European waters. It has been suggested that slower ocean velocities in the southern Mid-Atlantic Bight would result in significantly less mixing than has been found in Europe (Carpenter et al., 2016). European studies are more representative of Mid-Atlantic Bight conditions during weaker stratification. Therefore, it is not likely that structure-induced mixing would be sufficient to overcome intense summer stratification to influence the Cold Pool and cause broader ocean mixing (Miles et al., 2020). As a result, substantial effects to the Cold Pool and ocean mixing from the presence of Project WTGs is not expected. However, considering the seasonal, annual, and longer scale changes in the Cold Pool and Mid-Atlantic Bight, Atlantic Shores is supportive of contributing to regional collaborative science to study and monitor the Cold Pool and its influence on benthic invertebrates, fish and fisheries.

In 2019, Atlantic Shores, in collaboration with Rutgers University and Mid-Atlantic Regional Association Coastal Ocean Observing System (MARACOOS), deployed a metocean buoy to contribute to the study of the Mid-Atlantic Cold Pool. This buoy contains sensors at the atmospheric-boundary layer and ocean floor that allow for continuous measurements of the Cold Pool, as well as support regional oceanographic and atmospheric modeling efforts. The data collected by this buoy is publicly accessible and can be accessed through the MARACOOS data portal at <https://ioos.noaa.gov/regions/maracoos>. Once operational, the Project will also represent a living laboratory as it

provides abundant opportunities for direct ocean and ecological observations, such as the anticipated beneficial effects of introducing structure to a homogenous sandy sea floor.

As stated, the presence of foundations and cable and scour protection could create a range of positive effects to EFH and species with designated EFH in the Offshore Project Area during the O&M phase of the Project. Most of these effects will be permanent throughout the life of the Project and mostly beneficial. Foundations and cable and scour protection are expected to produce ecologically beneficial effects that could outweigh the risk of introducing hard structure to a small area of the vast flat, sandy habitat found in the Mid-Atlantic Bight. Once the Project is decommissioned, the local environmental and ecological features of the area are expected to revert back to pre-construction conditions. Potential effects from decommissioning include the loss of Project-related hard structures, which are expected to be colonized at the time of decommissioning. Reef or structure-oriented species will be displaced during decommissioning as the foundations and scour protection are removed.

#### **7.4 Noise**

This section addresses underwater sound that may be generated during activities conducted in the Offshore Project Area, including impulsive pile driving and other noise sources (e.g., HRG surveys, vessels, cable installation, vibratory pile driving, operational WTGs, operational offshore cables, and decommissioning) and assesses the potential effects noise generated from these activities may have on EFH-designated species. Noise, defined as unwanted sound, is detected by fish and invertebrates as particle motion, with some fish additionally sensing pressure. Noise generated during Project construction, O&M, and decommissioning has the potential to result in physiological stress and behavioral changes, as well as limited mortality or injury in finfish and pelagic invertebrates when the noise is present. As described in the following sections, effects to finfish and pelagic invertebrates from underwater noise will be limited to radial distances from the source where sound levels are above regulatory thresholds. Pile driving noise during construction (if a piled foundation type is chosen) would be mitigated through the use of noise abatement systems such as bubble curtains and hydro-dampeners and noise mitigating measures such as soft starts and ramp up procedures.

Fish and invertebrates are sensitive to particle motion and some fish are additionally sensitive to pressure. Particle motion is described by displacement, velocity and acceleration. Because the ears of fish function as inertial accelerometers, all fish are sensitive to particle motion. In contrast, sensitivity to sound pressure in fish is functionally correlated to the presence or absence of gas-filled chambers, such as the swim bladder. Sensing pressure extends hearing to higher frequencies (Ladich and Popper 2004, Braun and Grande 2008). The presence of a swim bladder, or other gas-filled cavity, makes fish more susceptible to injury from anthropogenic sound as these loud, often impulsive, noises can cause swim bladders to vibrate with enough force to cause damage to tissues and organs around

the bladder (Halvorsen et al. 2011, Casper et al. 2012). Invertebrates and crustaceans lack swim bladders and are therefore less sensitive to sound.

The most sensitive fish species are those with swim bladders connected or close to the inner ear. These species can acquire both recoverable and mortal injuries at lower sound levels than other species (Thomsen et al. 2006, Popper et al. 2014). EFH-designated species and other NOAA trust resource species that may be present in the WTA and are considered high-sensitivity fish species (Popper et al. 2014) due to swim bladder involvement in hearing, include Atlantic cod, Atlantic herring, silver hake, white hake, alewife, blueback herring, American eel, American shad, Atlantic menhaden, and weakfish.

Some fish found in the WTA have swim bladders not involved in hearing (e.g., Atlantic sturgeon, Atlantic butterfish, Atlantic mackerel, black sea bass, bluefish, haddock, monkfish, ocean pout, red hake, scup, bluefin tuna, yellowfin tuna, striped bass, tautog). Their detection of sound is mediated primarily through particle motion, and these species have relatively low susceptibility to anthropogenic sound-induced effects (Popper et al. 2014). The least sound-sensitive fish species are those that have no swim bladder, including elasmobranchs (i.e., sharks and rays) and flatfish such as summer flounder.

Impact (impulsive) pile driving may occur if piled foundation types (monopile and jackets) are chosen as the foundation type for the Project. Impulsive sounds are discontinuous, high intensity sounds that are extremely short in duration (with a rapid onset and decay) but may be repetitive. There are also other noise sources associated with offshore Project construction, O&M, and decommissioning that are primarily non-impulsive in nature. Non-impulsive sounds are continuous sounds that remain constant and relatively stable over time (e.g., vessel sounds, WTG operational noise, vibratory pile driving noise).

To assess the potential effects from impact pile driving to finfish, if piled foundations are used, Atlantic Shores conducted quantitative acoustic modeling and compared the results against impulsive acoustic thresholds. For other sound sources from the Project, Atlantic Shores provides a qualitative assessment of potential impacts to finfish and invertebrates in relation to the relevant acoustic thresholds. These other sound sources were not quantitatively modeled because the potential acoustic impact of these sound sources is expected to be much less than impulsive pile driving.

Injury and behavioral response exposure criteria for impulsive and non-impulsive sounds are based on relevant regulatory-defined thresholds and best available science for fish (NOAA 2005b, Andersson et al. 2007, Wysocki et al. 2007, FHWG 2008, Mueller-Blenkle et al. 2010, Purser and Radford 2011) and are described in detail in Appendix II-L of the COP. Table 9 provides regulatory approved acoustic thresholds to evaluate the potential for finfish to



experience injury and behavioral response from impulsive sounds. Because few data are available regarding particle motion sensitivity in fish (Popper and Fay 2011, Popper et al. 2014), the thresholds for acoustic sensitivity are based on sound pressure only (FHWG 2008, Stadler and Woodbury 2009). The thresholds that are currently used by NOAA Fisheries GARFO and BOEM to assess potential impacts to fish exposed to pile driving sounds are based on criteria adopted from the Fisheries Hydroacoustic Working Group (FHWG 2008, Stadler and Woodbury 2009). Table 9 also presents threshold levels suggested by Popper et al. (2014) for injury and temporary threshold shift (TTS) for impulsive sounds, which are based on the presence, and role, of a swim bladder.

**Table 9. Interim Fish Injury and Behavioral Acoustic Thresholds Currently used by NOAA Fisheries GARFO and BOEM for Impulsive Pile Driving**

Fish Group	Injury Thresholds		TTS	Behavior Thresholds
	$L_{PK}$	$L_E$	$L_E$	$L_p$
Fish without a swim bladder (particle motion detection) <sup>1</sup>	213	216	186	—
Fish with swim bladder not involved in hearing (particle motion detection) <sup>1</sup>	207	203		—
Fish with swim bladder involved in hearing (primarily pressure detection) <sup>1</sup>				—
Fish weighing $\geq 2$ grams <sup>2,3</sup>	206	187	—	150 <sup>4</sup>
Fish weighing $< 2$ grams <sup>2,3</sup>		183	—	

All thresholds are unweighted.

$L_{PK}$  – peak sound pressure (dB re 1  $\mu$ Pa).

$L_E$  – sound exposure level (dB re 1  $\mu$ Pa<sup>2</sup>·s).

$L_p$  – root mean square sound pressure (dB re 1  $\mu$ Pa).

TTS – temporary, recoverable hearing effects.

1 Popper et al. (2014).

2 NMFS recommended criteria adopted from the Fisheries Hydroacoustic Working Group (FHWG 2008).

3 Stadler and Woodbury (2009)

4 Andersson et al. (2007), Mueller-Blenkle et al. (2010), Purser and Radford (2011), Wysocki et al. (2007).

Impulsive underwater noise generated from Project activities has the potential to cause mortality or injury (e.g., ruptured gas bladders, damage to auditory processes) mainly to the finfish identified above that have swim bladders connected or close to the inner ear (Casper et al. 2012; Popper and Hastings 2009; Riefolo et al. 2016). Exposure to intense anthropogenic sound levels can also cause an increase in the hearing thresholds of fishes, resulting in less sensitive (i.e., poorer) hearing abilities. This change in hearing threshold may be temporary (i.e., TTS) or permanent (i.e., permanent threshold [PTS]). In addition, underwater noise may elicit a behavioral response in finfish and pelagic invertebrates, such as avoidance, changes in feeding, breeding, schooling, migration behavior, or masking of

environmental auditory cues (Buerkle 1973; Mitson and Knudsen 2003; Olsen et al. 1983; Ona et al. 2007; Sarà et al. 2007; Schwarz and Greer 1984; Soria et al. 1996; Vabø et al. 2002). Behavioral responses in fish differ depending on species and life stage, with younger, less mobile age classes being the most vulnerable (Gedamke et al. 2016; Popper and Hastings 2009).

The effects of impulsive sound on fish eggs and larvae have been studied in the context of offshore pile driving. Bolle et al. (2012) investigated the risk of mortality in common sole larvae by exposing them to impulsive stimuli in an acoustically well-controlled study. Even at the highest exposure level tested, at a sound exposure level (SEL) of 206 decibels (dB) re 1  $\mu\text{Pa}^2\cdot\text{s}$  (corresponding to 100 strikes at a distance of 100 m) no statistically significant differences in mortality were found between exposure and control groups. Popper et al. (2014) published exposure guidelines for fish eggs and larvae, which are based on pile driving data. The guidelines proposed a precautionary threshold for mortality of fish eggs and larvae of >207 dB re 1  $\mu\text{Pa}$  PK, which they note is likely conservative. As no thresholds exist for pelagic invertebrates, fish eggs and larvae thresholds are used as a proxy for these species.

There are very few studies on the effect of non-impulsive sound sources on fish and no data exist for eggs and larvae (Popper et al. 2014). Acoustic thresholds for fish used to qualitatively evaluate impacts from non-impulsive sounds are provided in Table 10. As with impulsive sounds, the eggs and larvae thresholds are considered proxy for marine invertebrates.

#### **7.4.1 Impact Pile Driving Noise**

Atlantic Shores conducted site-specific acoustic propagation modeling assuming the maximum PDE to assess the potential effects of impact pile driving activities on finfish during construction (Appendix II-L of the COP). The impact assessment used various acoustic thresholds defined above, and assumed attenuation levels of 0, 6, 10 and 15 dB. The acoustic modeling maximum radial distances to regulatory thresholds results are provided in summary below (Table 11) and in detail in Appendix II-L of the COP.

**Table 10. Interim Fish Injury and Behavioral Acoustic Thresholds Currently Recommended by Bureau of Ocean Energy Management (BOEM) for Non-impulsive Sources**

Fish Group	Mortality and Potential Mortal Injury	Impairment			Behavior
		Recoverable Injury	TSS	Masking	
Fish without a swim bladder (particle motion detection) <sup>1</sup>	(N) Low (I) Low (F) Low	(N) Low	(N) Moderate	(N) High	(N) Moderate
Fish with swim bladder not involved in hearing (particle motion detection) <sup>1</sup>		(I) Low	(I) Low	(I) High	(I) Moderate
		(F) Low	(F) Low	(F) Moderate	(F) Low
Fish with swim bladder involved in hearing (primarily sound pressure detection) <sup>1</sup>		170 (SPL <sub>48hr</sub> )	158 (SPL <sub>12hr</sub> )	(N) High (I) High (F) High	(N) High (I) Moderate (F) Low
Eggs and larvae <sup>1</sup>		(N) Low (I) Low (F) Low	(N) Low (I) Low (F) Low	(N) High (I) Moderate (F) Low	(N) Moderate (I) Moderate (F) Low
Fish weighing ≥2 grams <sup>2,3</sup>	—	—	—	—	150 <sup>4</sup>
Fish weighing <2 grams <sup>2,3</sup>					

All thresholds are unweighted.

Relative risk (high, moderate, low) is given for animals at three distances from the source defined in relative terms as near (N – tens of meters), intermediate (I – hundreds of meters), and far (F – kilometers).

SPL – sound pressure level

1 Popper et al. (2014).

2 NMFS recommended criteria adopted from the Fisheries Hydroacoustic Working Group (FHWG 2008).

3 Stadler and Woodbury (2009)

4 Andersson et al. (2007), Mueller-Blenkle et al. (2010), Purser and Radford (2011), Wysocki et al. (2007)

**Table 11. Maximum Radial Distance (in kilometers) to Thresholds for Fish due to Impact Pile Driving of One 15 meter monopile with a 4,400 kJ Hammer with Varying Levels of Attenuation**

Fish Group	Metric	Threshold	Distance from Pile to Threshold (km)			
			0 dB	6 dB	10 dB	15 dB
Attenuation Level			0 dB	6 dB	10 dB	15 dB
Fish without a swim bladder (particle motion detection) <sup>1</sup>	Injury ( $L_{PK}$ )	213	0.21	0.08	0.05	0.01
	Injury ( $L_E$ )	216	1.45	0.64	0.34	0.15
	TTS ( $L_E$ )	186	9.85	7.56	6.27	4.86
Fish with swim bladder not involved in hearing (particle motion detection) <sup>1</sup>	Injury ( $L_{PK}$ )	207	0.46	0.21	0.10	0.06
	Injury ( $L_E$ )	203	4.34	2.89	1.97	1.13
	TTS ( $L_E$ )	186	9.85	7.56	6.27	4.86
Fish with swim bladder involved in hearing (primarily sound pressure detection) <sup>1</sup>	Injury ( $L_{PK}$ )	207	0.46	0.21	0.10	0.06
	Injury ( $L_E$ )	203	4.34	2.89	1.97	1.13
	TTS ( $L_E$ )	186	9.85	7.56	6.27	4.86
Fish weighing $\geq 2$ grams <sup>2,3,4</sup>	Injury ( $L_{PK}$ )	206	0.50	0.25	0.11	0.07
	Injury ( $L_E$ )	187	9.46	7.22	5.99	4.60
	Behaviour ( $L_P$ )	150	11.16	8.72	7.23	5.68
Fish weighing $< 2$ grams <sup>2,3,4</sup>	Injury ( $L_{PK}$ )	206	0.50	0.25	0.11	0.07
	Injury ( $L_E$ )	183	11.05	8.67	7.22	5.70
	Behaviour ( $L_P$ )	150	11.16	8.72	7.23	5.68

All thresholds are unweighted.

$L_{PK}$  – peak sound pressure (dB re 1  $\mu$ Pa).

$L_E$  – sound exposure level (dB re 1  $\mu$ Pa<sup>2</sup>·s).

$L_P$  – root mean square sound pressure (dB re 1  $\mu$ Pa).

TTS – temporary, recoverable hearing effects.

1 Popper et al. (2014).

2 NMFS recommended criteria adopted from the Fisheries Hydroacoustic Working Group (FHWG 2008).

3 Stadler and Woodbury (2009)

4 Andersson et al. (2007), Mueller-Blenkle et al. (2010), Purser and Radford (2011), Wysocki et al. (2007)

Based on the regulatory-defined thresholds for fish and the corresponding exposure ranges, and the intermittent nature of the sound source, effects on EFH-designated finfish and invertebrates from pile driving noise are expected to be localized and short-term. Therefore, the risk of noise-related impacts from pile driving is expected to be low. In addition, the most sensitive species will likely only be present in the WTA between fall and winter. By spring, all high-sensitive species discussed above, except for Atlantic cod, are expected to migrate inshore or southward, to spawn (NOAA, 2021; ASMFC, 2021; Geo-Marine, 2010).

Atlantic Shores is implementing measures to avoid Project-related impacts to finfish and invertebrates. In addition to continuing existing marine programs to study important habitats, key noise mitigation and monitoring strategies that will be implemented throughout all phases of the Project include equipment operating procedures to protect or prevent finfish and invertebrate species from harmful underwater sound levels generated by pile driving. For example, noise abatement systems that reduce the likelihood for exposure to threshold sound levels arising from pile driving for marine mammals will also benefit other marine fauna, including finfish. Soft starts will be implemented for activities such as impact pile driving. Standard soft-start procedures are a “ramp-up” procedure whereby the sound source level is increased gradually before full use of power. In combination, these impact mitigation strategies are expected to minimize impacts to fish and invertebrates.

#### **7.4.2 Other Noise Sources**

There are several other potential anthropogenic sound sources associated with offshore Project construction, O&M, and decommissioning. These sources were not quantitatively modeled because the potential acoustic impact of these noise sources is expected to be much less than impulsive pile driving. A qualitative assessment of possible effects to finfish and pelagic invertebrates from other noise sources generated by Project activities, including HRG surveys, vessels, cable installation, vibratory pile driving (if needed), operational WTGs, operational offshore cables, and decommissioning is summarized in this section.

As detailed in Volume I, Sections 4.5.3 and 4.5.9 of the COP, HRG surveys may be conducted to support pre-construction site clearance activities as well as post construction facilities surveys. The HRG survey equipment used for this type of survey work would be the same or similar to the equipment deployed during Atlantic Shores' 2019-2021 site characterization surveys including multibeam echosounders, side scan sonars, sub-bottom profilers, and high-resolution seismic equipment. Of this equipment, sub-bottom profilers and high-resolution seismic equipment emit acoustic signals vertically downwards into the water column, some of which will penetrate the seabed. Studies of stronger HRG survey equipment (not being deployed by Atlantic Shores, e.g., seismic airguns), have shown mortality is very unlikely; however, behavioral responses have been observed in fish exposed to airgun sound levels exceeding

147–151 sound pressure level (SPL) (Fewtrell and McCauley 2012) and some HRG active acoustic sound sources can produce these sound levels within tens of to a few hundred meters of the source (Halvorsen and Heaney 2018). Based on the variable responses observed in studies used to establish threshold levels of sound for impulsive sources (see Table 9), finfish would be expected to either vacate the survey area, experience short-term TTS and/or masking of biologically relevant sounds, show no visible effects, or be completely unaffected. Given the results of these studies, the mobile and intermittent nature of HRG surveys, the short-term and infrequent nature of surveying small areas of the seafloor relative to the overall area, and the likelihood that finfish will move away from the sound source, noise from HRG surveys is not expected to pose a risk to EFH-designated finfish or pelagic invertebrates.

Vessel noise includes non-impulsive sounds that arise from vessel engines, propellers, and thrusters. Sound levels emitted from vessels depend on the vessel's operational state (e.g., idling, in transit) and are strongly weather dependent. Zykov et al. (2013) and McPherson et al. (2019) report a maximum broadband source level of 192 dB re 1  $\mu$ Pa for numerous vessels with varying propulsion power. The characteristics of these noises are described in more detail in Appendix II-L of the COP. Noise from Project vessels is likely to be similar in frequency characteristics and sound levels to existing commercial vessel traffic in the region. Given the rapid attenuation of underwater vibrations with increasing distance from a sound source (Morley et al. 2014), it is unlikely that these stimuli will cause more than short-term behavioral effects (e.g., flight or retraction) or physiological (e.g., stress) responses. Overall, impacts to EFH-designated finfish and pelagic invertebrates from vessel noise are expected to be short-term and localized and are not anticipated to pose a risk to these resources.

Noise impacts from cable installation activities (e.g., from sand bedform removal [if needed], jet trenching, plowing/jet plowing, mechanical trenching) are expected to be similar to those described for vessel noise. A detailed modeling and measurement study conducted for construction activities associated with cable installations concluded that underwater sound generated by cable laying vessels was similar to that of other vessels already operating in the area and no significant acoustic impacts were identified (JASCO 2006). Therefore, noise associated with cable laying activities is not expected to pose a risk to EFH-designated finfish or pelagic invertebrates.

Non-impulsive, vibratory pile driving could be an additional source of noise generated during construction. Vibratory pile driving may be used for a short period at the beginning of pile driving or to install the entire pile, depending on sediment conditions (see Volume I, Section 4.2.1 of the COP). Compared to noise generated from impulsive pile driving, vibratory pile installation typically produces lower amplitude sounds in the marine environment (Rausche and Beim 2012). Received peak sound pressure levels (PK) and SEL near impact pile driving can exceed 200 dB, while studies of vibratory pile driving measured source levels ranging from 177 to 195 dB PK and 174.8 to 190.6 dB SEL (Hart Crowser and Illingworth and Rodkin 2009; Houghton et al. 2010). Suction bucket installation, which is also a non-

impulsive pile installation method, is expected to result in lower peak pressure levels than impact pile driving. Exposure to vibratory hammer and suction bucket installation noise is unlikely to induce injury in EFH-designated fish or pelagic invertebrates because of its lower peak pressure levels and its relatively short duration.

During Project operation, WTGs will generate non-impulsive sound in the nacelle that will be transmitted down the WTG tower to the foundation and then radiated into the water. Underwater sound levels generated by an operational WTG are related to the WTG's power and wind speed, with increased wind speeds creating increased underwater sound (Wahlberg and Westerberg 2005). Under normal conditions, the sound level that results from WTG operation is of low intensity (Madsen et al. 2006), with energy concentrated at low frequencies (below a few kilohertz) (Tougaard et al. 2008). At high wind speeds, Wahlberg and Westerberg (2005) estimated permanent avoidance by fish would only occur within a range of 13 feet (4 meters) to 820 feet (250 meters) of a turbine. These findings were dependent on the number and size of windmills, wind speed, background noise level, hearing abilities of the fish, bathymetry, and seabed characteristics (Wahlberg and Westerberg 2005).

Pangerc et al. (2016) recorded SPL measurements at approximately 164 feet (50 meters) from two individual 3.6 megawatt (MW) monopile wind turbines over a 21-day operating period. The sound pressure level increased with wind speed up to an average value of 128 dB re 1  $\mu$ Pa at a wind speed of about 10 meters per second, and then showed a general decrease. Additional studies conducted during operation of the Block Island Wind Farm measured sound levels below 120 dB SPL at wind speeds less than 13 meters per second (HDR 2019). These sound levels are expected to be similar to those reported for cable laying/trenching, and are well below existing non-impulsive acoustic thresholds for injury or behavioral response in fish (Table 10). Overall, current literature indicates sound generated from the operation of wind farms is of minor significance for fish (Wahlberg and Westerberg 2005, Stenberg et al. 2015). Therefore, the effects of WTG noise on finfish, while long-term, are not expected to be substantial and will not cause population-level effects.

HVAC offshore cables are expected to produce non-impulsive low-frequency tonal vibration sound in the water. HVDC cables do not produce a similar tonal sound because the current is not alternating. Low level tonal sound from an existing 138 kV transmission line buried up to 4 feet (1 meter) was measured in Trincomali Channel, offshore Vancouver Island, British Columbia during a quiet period of recording. The SPL at approximately 328 feet (100 meters) from the cable was below 80 dB. Assuming cylindrical spreading of sound, the source level of the submarine cable was approximately 100 dB SPL (JASCO 2006). Anticipated SPL arising from the vibration of alternating current (AC) cables during operation are significantly lower than SPL that may occur during cable installation (Meißner et al. 2006) and may be undetectable in the ambient soundscape of the WTA. Based on these studies, no effects to EFH-designated finfish or pelagic invertebrates are expected from low-frequency tonal vibration sound emitted during cable operation.

Sounds associated with decommissioning are reasonably assumed to be similar to, or less than, those produced during either the construction or O&M phases of the Project. The methods used to decommission and remove the Project's foundations will depend on the type of foundation (see Volume I, Section 6.2.3 of the COP); therefore, the level and duration of sounds emitted during decommissioning will depend on the type (e.g., gravity versus piled foundation), size, and location of the foundation. Piled foundations, if used, will be cut below the mudline, likely using underwater acetylene cutting torches, mechanical cutting, and/or a high-pressure water jet. Mechanical cutting tools and high-pressure water jetting will generate non-impulsive broadband sound (Topham and McMillan 2017). Regardless of the foundation type used, removal and transport of Project components (e.g., foundations, WTGs, OSSs, etc.), will require the use of vessels, which will also generate non-impulsive sound. Potential impacts to finfish and pelagic invertebrates, including EFH species, from sound generated during decommissioning activities are expected to be similar or less than those produced during the construction or O&M phases of the Project.

The risks of noise-related impacts from other sound sources to EFH-designated finfish and invertebrates due to noise exposure and associated behavioral responses are expected to be very low. The mitigation measures that will be implemented for both marine mammals and sea turtles such as noise abatement systems and soft starts, are expected to minimize any sound-related impacts during all phases of the Project.

## **7.5 Electromagnetic Fields**

This section addresses electromagnetic fields (EMF) generated during operation of the Project and the localized effects on EFH species and other NOAA trust resource species. EMFs are invisible areas of electric and magnetic energy that occur both naturally and anthropogenically in the marine environment. Atlantic Shores conducted an EMF study to predict EMF levels from Project submarine electrical system operation which includes a combination of HVDC and HVAC cables and OSSs (see Appendix II-I of the COP). The modeling results show that EMF levels are predicted to decrease exponentially with increasing distance from the cables and are therefore expected to cause minimal risk to EFH species.

EFH species equipped with specialized sensory organs (e.g. elasmobranchs with ampullary receptors) or chemical or mechanical receptors (e.g., select invertebrates) may be able to detect electric fields generated in a marine environment (Normandeau et al. 2011). Studies have shown that the purpose of electrical field detection in invertebrates and fish is for prey and predator detection and also navigation (CSA Ocean Sciences Inc. and Exponent 2019; Normandeau et al. 2011). However, due to cable configuration and shielding, electric fields will not be released into the marine environment from Project cable operation, and therefore were not modeled in Appendix II-I of the COP and are not further discussed in this section.



Magnetic fields will however be generated by the offshore cable system, which includes HVAC and HVDC export cables, HVAC interlink cables, and HVAC inter-array cables. Multiple theories have been proposed for finfish and invertebrate detection of magnetic fields. The most supported theory proposes the use of a magnetite-based system which involves the presence of magnetic crystals (magnetite) that can detect differences in magnetic fields (CSA Ocean Sciences, Inc. and Exponent 2019; Normandeau et al. 2011). Researchers believe magnetosensitive fish and invertebrate species use magnetic fields for orientation, migration, and navigation (Normandeau et al. 2011). Additionally, finfish species may also use magnetic field detection to locate food, habitat, and spawning grounds (CSA Ocean Sciences, Inc. and Exponent 2019). Magnetosensitivity has been observed in elasmobranchs and select bony fish, including the following species with EFH in the Offshore Project Area: clearnose skate, little skate, winter skate, spiny dogfish, yellowfin tuna, blue shark, common thresher shark, dusky shark, sand tiger shark, sandbar shark, shortfin mako shark, smooth dogfish, tiger shark, and white shark (CSA Ocean Science Inc. and Exponent 2019). Based on available literature, magnetosensitivity in invertebrates has been identified in three phyla including Mollusca (e.g. snails and bivalves), Echinodermata (e.g. sea urchins), and Arthropoda (e.g. lobsters) (Normandeau et al. 2011); however, the identification of specific magnetosensitive invertebrate species is lacking. Other finfish and invertebrate species with EFH in the Offshore Project Area (e.g. flounders, mackerels, scup, bluefish, black sea bass) likely lack the physiological components necessary to detect electric and magnetic fields and therefore are not expected to be adversely affected by EMF outputs from Project HVAC and HVDC export cables, HVAC inter-link cables, and HVAC inter-array cables.

Well-established magnetic field thresholds are lacking for finfish and invertebrates; however, research suggests that marine species may be more likely to detect magnetic fields from direct current (DC) sources than AC sources (Normandeau et al. 2011). Magnetic fields generated from HVAC and HVDC export cables and HVAC inter-link and inter-array cables used for the Project will be minimized by cable burial (between approximately 5 to 6.6 feet [1.5 to 2 meter]) and armoring (see Volume 1, Section 4.5.1 of the COP), which will minimize potential impacts to demersal and pelagic species. Table 12 summarizes the modeled peak magnetic field production anticipated for Project HVAC and HVDC export cables and HVAC inter-array cables under maximum power generation scenarios for cable crossing and normal conditions. Model results also showed that magnetic fields produced by HVAC and HVDC export cables and HVAC inter-array cables decrease exponentially with increasing horizontal and vertical distance (see Appendix II-I of the COP).

**Table 12. Peak Magnetic Fields Modeled under Maximum Power Generation for the Atlantic Shores Export and Inter-Array Cables**

Cable Type	Peak Magnetic Field (mG) for Maximum Modeled Case
<b>HVAC<sup>1</sup></b>	
Export Cable	107.82
Export Cable (at cable crossing)	244.42
Inter-array Cable	60.07
<b>HVDC</b>	
Export Cable	152.68
Export Cable (at cable crossing)	349.22

<sup>1</sup> HVAC inter-link cables are part of the larger OSS electrical system, and were not analyzed as isolated, individual cables. However, due to the configuration of the inter-link cables, they are expected to operate in a similar fashion as either HVAC export cables or the inter-array cables.

Biologically significant impacts to EFH species have not been documented for EMF generated from AC cables (BOEM, 2020b). Multiple studies provide evidence that fish and invertebrate species are unlikely to detect high frequency fields (e.g. 60 Hz) produced by AC cables (CSA Ocean Sciences Inc. and Exponent 2019; Normandeau et al. 2011). Laboratory studies examining frequency impacts from an AC source on skates found decreasing sensitivity as frequencies incrementally increased above 1 hertz (CSA Ocean Sciences Inc. and Exponent 2019). Researchers also believe that marine species with magnetite-based systems may not be able to detect magnetic fields below 50 milligauss from a high frequency (e.g. 50 or 60 hertz) AC source (Normandeau et al. 2011). Modeling of Atlantic Shores' HVAC export and inter-array cables, which will operate at 60 hertz, predict magnetic fields ranging from 60.07 to 244.42 milligauss at the cable centerline. However, the field is predicted to drop to approximately 50 milligauss between 5.4 and 8.4 feet (1.6 to 2.6 meters) in horizontal distance from the HVAC export cables and between 1.7 and 2.8 feet (0.52 to 0.85 meter) in horizontal distance from the inter-array cables. Additionally, magnetic field strength will drop to approximately 50 milligauss between 3.0 and 5.0 feet (0.91 and 1.5 meters) in vertical distance from HVAC export cables and 0.61 feet (0.19 meter) in vertical distance from inter-array cables. Since the HVAC export and inter-array cables will operate at 60 hertz, and the magnetic fields are predicted to drop to approximately 50 milligauss at a maximum horizontal distance of 8.4 feet (2.6 meters) and a maximum vertical distance of 5.0 feet (1.5 meters), it can reasonably be assumed that magnetic fields produced by Project HVAC offshore cables will result in minimal impacts to EFH-designated species in the Offshore Project Area.

It is likely that EFH-designated species potentially present in the immediate vicinity of the HVAC export and HVAC inter-array cables, where modeled magnetic levels are larger than 50 milligauss, may not experience effects. Studies on bamboo sharks, a small shark in the same family as dogfish (Scyliorhinidae), observed no impacts to behavior when exposed to magnetic field strengths of 14,300 milligauss from a 50 hertz AC source (CSA Ocean Sciences Inc. and

Exponent 2019). Additional studies conducted on Atlantic salmon and American eel in the presence of a 950 milligauss magnetic field from a 50 hertz AC power source showed no impact on swimming behavior (CSA Ocean Sciences Inc. and Exponent 2019). Results of these studies provide evidence that magnetosensitive species may not be able to detect magnetic fields above 50 milligauss emitted from a high frequency AC source. Since magnetosensitive species have shown minimal effects in the presence of high magnetic field strengths emitted from high frequency AC sources, it can reasonably be assumed that other species in the Offshore Project Area which lack the physiological components to detect magnetic fields would not experience adverse impacts from magnetic fields produced by AC cable operation.

As previously stated, studies have shown finfish and invertebrates to be more sensitive to magnetic fields produced by DC cables than AC cables (Normandeau et al. 2011). Though thresholds have not been established for marine species in the presence of magnetic fields from a DC source, studies have aimed to determine potential impacts from such sources. Hutchison et al. (2018) examined behavioral impacts in little skates when exposed to a magnetic field of 655 milligauss from a DC cable. Results of this field study showed changes in behavior such as altered travel patterns and increased travel speed; however, the cable did not represent a barrier for crossing. Additional field studies observed migrating European eels (*Anguilla anguilla*) across a DC cable. While slower swimming speeds were observed when crossing the DC cable, the cable did not create a barrier to crossing or present any permanent obstacles to migrating adult eels or elvers (Normandeau et al. 2011). Woodruff et al. (2013) studied responses in the non-magnetosensitive Atlantic halibut (*Hippoglossus hippoglossus*) to graduated magnetic field strengths from a DC source ranging from 2,700 to 12,300 milligauss and found no significant changes in behavior. Given that the magnetic fields used in these studies far exceed the modeled magnetic fields from HVDC export cables for the Project (Table 12) and the results of those studies did not result in substantial effects to the subject species, impacts from the Project's HVDC export cables are not expected to adversely affect fish behavior in the Offshore Project Area.

Studies have also been conducted for benthic invertebrates to determine potential effects on behavior and movement from a DC source. Hutchison et al. (2018) conducted a field study which used enclosures situated over an existing DC cable to examine American lobster response in the presence of a maximum magnetic field of 653 milligauss DC. Results of the field study showed that though subtle changes in behavior (e.g. exploration activity) and differences in spatial distribution (e.g. use of enclosure space, proximity to seabed) were observed, the magnetic field did not present a barrier to movement. Laboratory studies have also been conducted on marine invertebrates to determine potential effects of magnetic fields produced by a DC source on invertebrate behavior and movement. Studies conducted by Woodruff et al. (2012 and 2013) examined responses of Dungeness crab and American lobster in the presence of high DC magnetic fields and observed no statistically significant difference in behavior (e.g. feeding) or spatial use (e.g. distribution in tanks). Woodruff et al. (2012) examined behavioral changes such as antennular flicking and feeding in Dungeness crabs when exposed to 30,000 milligauss DC. Results of the study showed no statistically significant differences between controlled (i.e. no DC field exposure) and experimental trials (i.e. 30,000 milligauss DC exposure).

Woodruff et al. (2013) continued their study in 2012 and examined spatial distribution (e.g. location in tanks with respect to EMF source) and activity levels (e.g. time spent buried or active) of Dungeness crabs when exposed to 10,000 milligauss DC and found no statistical significance with respect to magnetic field strength. Woodruff et al. (2013) also studied changes in spatial use and behavior in American lobster when exposed to a maximum EMF level of 11,000 milligauss DC. Unlike the results of the Hutchison et al. (2018) field study, results from Woodruff et al. (2013) laboratory studies showed no correlation between EMF levels and spatial use (e.g. location in tank, time spent under shelter or buried) and behavior in American lobsters (e.g. activity levels). The magnetic DC fields used in the Hutchison et al. (2018) and Woodruff et al (2012 and 2013) studies are significantly greater than the modeled magnetic field levels expected to be generated by HVDC export cables for this Project. Although some effects to the spatial distribution of American lobster were observed in the field studies conducted by Hutchison et al. (2018), the presence of the cable did not represent a barrier to crossing meaning effects to orientation, navigation, and homing would be unlikely.

Of the studies reviewed regarding effects of EMF on invertebrate and fish species, exposure did not result in substantial impacts to behavior. Demersal and benthic-oriented species that live on or close to the bottom have the greatest likelihood of encountering EMF from the Project. Pelagic species that swim higher in the water column have a lower likelihood of encountering Project-generated EMF given the modeling results which showed an exponential decrease in magnetic fields with increasing vertical distance from the export or inter-array cable. CSA Ocean Sciences, Inc. and Exponent (2019) concluded that finfish species that are exposed to EMF from buried power cables may experience a behavioral effect during the time of exposure; however, most exposures would be short in duration (minutes, not hours) and the area affected would be small compared to surrounding available habitat for fish. Given the localized spatial extent of expected Project EMF emissions and proposed mitigation measures, EMFs associated with Project operation are not expected to pose a risk to EFH species. Therefore, although magnetic fields would be present as long as the Project is in operation, impacts from EMFs generated by Project offshore cables on EFH species would be highly localized and would likely be biologically insignificant, a conclusion also reached by BOEM (2020).

## **7.6 Lighting**

Artificial light can attract or deter certain finfish and invertebrates. Reactions to artificial light are considered highly species-dependent. The amount of artificial Project lighting that would penetrate the sea surface is expected to be minimal and not likely to cause adverse effects to finfish or invertebrates, including EFH-designated species.

During construction, O&M, and decommissioning, vessels working or transiting during periods of darkness and fog will utilize navigational and deck lighting. During O&M, regardless of the foundation type selected, all WTG and OSS foundations will contain marine navigational lighting and marking in accordance with U.S. Coast Guard (USCG) and

BOEM guidance. In addition to any required marine navigational lighting, some outdoor lighting on the OSS structures will be necessary for maintenance at night, which would be illuminated only when the OSS is manned.

Artificial light has the potential to cause behavioral reactions in finfish or pelagic invertebrates such as attraction or avoidance in a highly localized area. Artificial light could also disrupt diel vertical migration patterns in some fish and potentially increase the risk of predation or disrupt predator/prey interactions (Orr, 2013; BOEM, 2020b). Artificial light generated from Project vessels used during construction, O&M, and decommissioning would be more intense from downward directed deck lighting compared to navigational lights. However, potential impacts from vessel lights will be transient and will only occur in a limited and localized area relative to surrounding unlit areas. Therefore, no substantial impacts to finfish or pelagic invertebrates with designated EFH are expected from vessel and deck lighting. The navigation lighting on the WTG and OSS structures during O&M is also not expected to substantially impact EFH-designated finfish or pelagic invertebrates since it is not downward-focused and the amount of light penetrating the sea surface is expected to be minimal (BOEM, 2020b).

## 8.0 SUMMARY OF PROPOSED ENVIRONMENTAL PROTECTION MEASURES

The following provides a summary of proposed environmental protection measures that Atlantic Shores will implement to avoid and minimize impacts to EFH and EFH-designated species within the Offshore Project Area. Additional measures will be evaluated further in cooperation and coordination with Federal and state jurisdictional agencies and other stakeholders as the Project continues to progress through development and permitting.

- Comprehensive benthic habitat surveys (seafloor sampling, imaging, and mapping) have been designed and conducted in consultation with BOEM and NOAA to support the identification of sensitive and complex habitats and the development of strategies for avoiding identified areas to the maximum extent practicable.
- HDD will be used to avoid seabed disturbance impacts to benthic habitat at the landfall sites. All HDD activities will be managed by an HDD Contingency Plan for the Inadvertent Releases of Drilling Fluid to ensure the protection of marine and inland surface waters from an accidental release of drilling fluid. All drilling fluids will be collected and recycled upon HDD completion.
- Inter-array, inter-link, and export cables will be buried to a target depth of 1.5 to 2 meters (5 to 6.6 feet) which will allow the benthic community to recover and recolonize, avoid direct interaction with finfish and benthic invertebrates, and minimize effects from EMF.
- Dynamically-positioned vessels and jet plow embedment will be used to the maximum extent practicable to reduce sediment disturbance during cable laying processes.
- Vessels will operate in compliance with regulatory requirements related to the prevention and control of discharges and accidental spills.
- Accidental spill or release of oils or other hazardous materials will be managed through the OSRP (Appendix I-C of the COP).
- Anchor midline buoys will be used on anchored construction vessels, where feasible, to minimize seabed disturbance.
- An anchoring plan will be employed for areas where anchoring is required to avoid impacts to sensitive habitats, to the maximum extent practicable, including hard bottom and structurally complex habitats, identified through the interpretation of site-specific HRG and benthic assessments.
- Soft starts and gradual “ramp-up” procedures (i.e., gradually increase sound output levels) will be employed for activities such as pile driving to allow mobile individuals to vacate the area during noise-generating activities.
- During impact pile-driving, a noise abatement system consisting of one or more available technologies (e.g., bubble curtains evacuated sleeve systems, encapsulated bubble systems, Helmholtz resonators) will be implemented to decrease the propagation of potentially harmful noise.

## 9.0 CONCLUSION

Many of the anticipated Project-related effects on EFH and EFH-designated species are expected to be localized and reversible as natural processes are expected to return temporarily disturbed areas to pre-construction conditions. The permanent impacts from the presence of structures and cables will only occur within a small area compared to the available surrounding undisturbed habitat. The introduction of structures to the Offshore Project Area are expected to be ecologically beneficial to structure-oriented species over the life of the Project. The maximum total seabed disturbance in the WTA (temporary and permanent) is 5.67 square miles (14.7 square kilometers) which represents approximately 3.5% of the 160 square miles (413 square kilometers) WTA area. The maximum total seabed disturbance in the ECCs (temporary and permanent) is 3.29 square miles (8.52 square kilometers), which represents approximately 6.7% of the total ECC area. These areas of temporary and permanent habitat disturbance are small compared to the available undisturbed surrounding habitat in the Offshore Project Area. Therefore, overall Project impacts to EFH and EFH-designated species are not expected to be biologically significant.

As shown in Table 7, and described in Section 6.0, mapped EFH for many of the more sensitive species and life stages often have a small percentage overlap with the Offshore Project Area. Atlantic Shores plans to avoid disturbing sensitive hard bottom habitats that may have longer-term effects to EFH and EFH-designated species to the maximum extent practicable. As described previously, Atlantic Shores has conducted HRG surveys to help identify the location of hard bottom and complex habitats and benthic surveys to characterize the seafloor and benthic habitats in the Offshore Project Area in cooperation with NOAA, BOEM, and NJDEP. Additional surveys will be conducted in 2021 to map these habitats more precisely in support of an overall Project avoidance and minimization strategy. This future survey work will include detailed benthic habitat maps that will be provided as part of the 2021 COP supplement and will refine and improve Atlantic Shores' understanding of the Project's effects on EFH and EFH-designated species.

## 10.0 REFERENCES

- Afsharian, S., Taylor, P.A. 2019: *On the potential impact of Lake Erie wind farms on water temperatures and mixed-layer depths: Some preliminary 1-D modeling using COHERENS*. J. of Geophy. Res.: Oceans, 124, 1736–1749.
- Andersson MH. 2011. *Offshore wind farms – ecological effects of noise and habitat alteration on fish*. Stockholm University, Department of Zoology. ISBN 978-91-7447-172-4.
- Andersson MH, Dock-Åkerman E, Ubral-Hedenberg R, Öhman MC, Sigray P. 2007. *Swimming behavior of roach (*Rutilus rutilus*) and three-spined stickleback (*Gasterosteus aculeatus*) in response to wind power noise and single-tone frequencies*. *Ambio*. 36(8):636-638.
- Applied Science Associates, Inc (ASA). 2008. *Results from Modeling of Sediment Dispersion during Installation of the Proposed Bayonne Energy Center Submarine Cable*. Narragansett (RI): ASA Project 2007-025. <http://documents.dps.ny.gov/public/MatterManagement/CaseMaster.aspx?MatterSeq=28172>.
- Atlantic States Marine Fisheries Commission (ASMFC). 2012. *Atlantic States Marine Fisheries Commission American Eel Benchmark Stock Assessment (Report No. 12-01)*. Available at: [http://www.asmfc.org/uploads/file/americanEelBenchmarkStockAssessmentReport\\_May2012.pdf](http://www.asmfc.org/uploads/file/americanEelBenchmarkStockAssessmentReport_May2012.pdf) (Accessed February 2021).
- ASMFC. 2015. *Horseshoe Crab (*Limulus polyphemus*)*. Available at: <http://www.asmfc.org/uploads/file/5dfd4c1aHorseshoeCrab.pdf> (Accessed November 2020).
- ASMFC. 2017. *2017 American Eel Stock Assessment Update*. Available at: [https://www.asmfc.org/uploads/file/59fb5847AmericanEelStockAssessmentUpdate\\_Oct2017.pdf](https://www.asmfc.org/uploads/file/59fb5847AmericanEelStockAssessmentUpdate_Oct2017.pdf) (Accessed February 2021).
- Atlantic States Marine Fisheries Commission (ASMFC). 2021. *Fisheries Management*. Available at: <http://www.asmfc.org/fisheries-management/program-overview> (Accessed January 2021).
- Barry L. 2020. *Personal Communication*. Email correspondence between Linda Barry, Fisheries Biologist, NJDEP and Susan Herz, EDR. May 1, 2020.
- Berry WJ, Rubinstein NI, Hinchey EK, Klein-MacPhee G, Clarke DG (2011). *Assessment of Dredging-Induced Sedimentation Effects on Winter Flounder (*Pseudopleuronectes americanus*) Hatching Success: Results of Laboratory Investigations, Proceedings of the Western Dredging Association Technical Conference and Texas A&M Dredging Seminar, Nashville, Tennessee, June 5-8, 2011*.
- Bolle LJ, de Jong CAF, Bierman SM, van Beek PJ, van Keeken OA, Wessels PW, van Damme CJ, Winter HV, de Haan D, Dekeling RPA. 2012. *Common sole larvae survive high levels of pile-driving sound in controlled exposure experiments*. *PLoS ONE*. 7:e33052.
- Braun CB, Grande T. 2008. *Evolution of Peripheral Mechanisms for the Enhancement of Sound Reception*. In: Webb JF, Fay RR, Popper AN, editors. *Fish Bioacoustics*. NY, USA: Springer. p. 99-144.
- Brooks RA, Bell SS, Purdy CN, Sulak KJ. 2004. *The benthic community of offshore sand banks: a literature synopsis of the benthic fauna resources in potential MMS OCS sand mining areas. Gainesville (FL): USGS Florida Integrated Science Center, Center for Aquatic Resource Studies*. USGS Scientific Investigation Report No. 2004-5198.



Brust J. 2006. Species Profile: American Eel. NJDEP Marine Issue. Vol 19, No. 3. Available at: <https://www.state.nj.us/dep/fgw/pdf/2006/digmar20-27.pdf> (Accessed March 2021).

Buerkle U. 1973. *Gill-net catches of cod (Gadus morhua L.) in relation to trawling noise*. Marine Behaviour and Physiology. 2:277-281.

Bureau of Ocean Energy Management (BOEM). 2012. *Commercial Wind Lease Issuance and Site Assessment Activities on the Atlantic Outer Continental Shelf Offshore New Jersey, Delaware, Maryland, and Virginia- Final Environmental Assessment*. OCS EIS/EA BOEM 2012-003

BOEM. 2017. *Habitat mapping and assessment of northeast wind energy areas*. Available at: <https://tethys.pnnl.gov/publications/habitat-mapping-assessment-northeast-wind-energy-areas> (Accessed February 2021).

BOEM. 2018. Draft Guidance Regarding the Use of a Project Design Envelope in a Construction and Operations Plan. Available at: <https://www.boem.gov/sites/default/files/renewable-energy-program/Draft-Design-Envelope-Guidance.pdf> (Accessed March 2021).

BOEM. 2020a. *Personal Communication*. Meeting between BOEM, Atlantic Shores, and EDR personnel. October 26, 2020.

BOEM. 2020b. *Vineyard Wind 1 Offshore Wind Energy Project Supplement to the Draft Environmental Impact Statement*. Sterling (VA): BOEM; OCS EIS/EA BOEM 2020-025.

BOEM. 2021. *South Fork Wind Farm and South Fork Export Cable Project Draft Environmental Impact Statement*. Sterling (VA): BOEM; OCS EIS/EA BOEM 2020-057.

Carpenter, J. R., L. Merckelbach, U. Callies, S. Clark, L. Gaslikova, and B. Baschek. 2016. *Potential impacts of offshore wind farms on North Sea stratification*. PLoS One, 11. e0160830.

Casper BM, Popper AN, Matthews F, Carlson TJ, Halvorsen MB. 2012. *Recovery of barotrauma injuries in Chinook salmon, *Oncorhynchus tshawytscha* from exposure to pile driving sound*. PLoS ONE. 7(6):e39593.

Castelao, R., S. Glenn, and O. Schofield. 2010: *Temperature, salinity, and density variability in the central Middle Atlantic Bight*. Journal of Geophysical Research: Oceans, 115. C10005.

Causon PD, Gill AB. 2018. *Linking Ecosystem Services with Epibenthic Biodiversity Change Following Installation of Offshore Wind Farms*. Environmental Science and Policy. 89: 340-347.

Chen Z. 2018. *Dynamics and Spatio-Temporal Variability of the Mid-Atlantic Bight Cold Pool*. Doctoral dissertation. New Brunswick (NJ). Rutgers University

Chen, Z., and E. N. Curchitser. 2020: *Interannual Variability of the Mid-Atlantic Bight Cold Pool*. J. Geophys. Res. Oceans, 125. <https://doi.org/10.1029/2020JC016445>

Chesapeake Bay Program (CBP). 2021. *Field Guide*. Available at: <https://www.chesapeakebay.net/discover/field-guide> (Accessed January 2021).

CSA Ocean Sciences Inc. and Exponent. 2019. *Evaluation of Potential EMF Effects on Fish Species of Commercial or Recreational Fishing Importance in Southern New England*. U.S. Dept. of the Interior, Bureau of Ocean Energy Management, Headquarters, Sterling, VA. OCS Study BOEM 2019-049. 59 pp.

Elliott J, Smith K, Gallien DR, and Khan A. 2017. *Observing Cable Laying and Particle Settlement During the Construction of the Block Island Wind Farm*. Final Report to the U.S. Department of the Interior, Bureau of Ocean Energy Management, Office of Renewable Energy Programs. OCS Study BOEM 2017-027. 225 pp.

English PA et al. 2017. *Improving Efficiencies of National Environmental Policy Act Documentation for Offshore Wind Facilities Case Studies Report*. Norfolk (VA): Fugro Marine GeoServices Inc. and Fugro GB Marine Ltd. OCS Study, BOEM 20147-026.

Federal Geographic Data Committee (FGDC). 2012. Coastal and Marine Ecological Classification Standard, June 2012. FGDC-STD-018-2012. 353 pp.

Fewtrell JL, McCauley RD. 2012. *Impact of air gun noise on the behaviour of marine fish and squid*. Marine Pollution Bulletin. 64(5):984-993.

Fisheries Hydroacoustic Working Group (FHWG). 2008. *Agreement in Principle for Interim Criteria for Injury to Fish from Pile Driving Activities*. 12 Jun 2008 ed.

Ganim J. Cold Pool. 2019. MARACOOS. Newark (DE): Mid-Atlantic Regional Association Coastal Ocean Observing System. <https://www.integratedecosystemassessment.noaa.gov/regions/northeast/components/cold-pool/> (Accessed November 2020).

Geo-Marine Inc. 2010. *NJDEP Ocean/Wind Power Ecological Baseline Studies Final Report - Volume IV: Fish and Fisheries Studies*. Plano (TX). <https://www.nj.gov/dep/dsrf/ocean-wind/>.

Gedamke J, Harrison J, Hatch LT, Angliss RP, Barlow JP, Berchok CL, Caldow C, Castellote M, Cholewiak DM, DeAngelis ML et al. 2016. *Ocean noise strategy roadmap*. Washington, DC: National Oceanic and Atmospheric Administration.

Guarinello M, Carey D, Read LB. 2017. *Year 1 Report for 2016 Summer Post-Construction Surveys to Characterize Potential Impacts and Response of Hard Bottom Habitats to Anchor Placement at the Block Island Wind Farm (BIWF)*. INSPIRE Environmental prepared for Deepwater Wind Block Island LLC. May.

Guida, V., A. Drohan, H. Welch, J. McHenry, D. Johnson, V. Kentner, J. Brink, D. Timmons, E. Estela-Gomez. 2017. *Habitat Mapping and Assessment of Northeast Wind Energy Areas*. Sterling, VA: US Department of the Interior, Bureau of Ocean Energy Management. OCS Study BOEM 2017-088. 312 p.

Halvorsen MB, Casper BM, Woodley CM, Carlson TJ, Popper AN. 2011. *Predicting and mitigating hydroacoustic impacts on fish from pile installations*. Project 25–28. National Cooperative Highway Research Program Research Results Digest. 363:2011.

Halvorsen MB, Heaney KD. 2018. *Propagation characteristics of high-resolution geophysical surveys: open water testing*. Prepared by CSA Ocean Sciences Inc. for U.S. Department of the Interior, Bureau of Ocean Energy Management. OCS Study BOEM 2018-052.

Hart Crowser IPE, Illingworth and Rodkin, Inc. 2009. *Acoustic Monitoring and In-site Exposures of Juvenile Coho Salmon to Pile Driving Noise at the Port of Anchorage Marine Terminal Redevelopment Project, Knik Arm, Anchorage, Alaska*. Report by Hart Crowser, Inc./Pentec Environmental and Illingworth and Rodkin, Inc. for URS Corporation for US Department of Transportation, Maritime Administration; Port of Anchorage; and Integrated Concepts and Research Corporation

Haugen JB, Papastamatiou Y. 2019. *Observation of a porbeagle shark Lamna nasus aggregation at a North Sea oil platform*. Journal of Fish Biology. DOI: 10.1111/jfb.14149.

HDR. 2018. *Field Observations during Wind Turbine Foundation Installation at the Block Island Wind Farm, Rhode Island*. Final Report to the U.S. Department of the Interior, Bureau of Ocean Energy Management, Office of Renewable Energy Programs. OCS Study BOEM 2018-029.

HDR. 2019. *Field Observations during Wind Turbine Operations at the Block Island Wind Farm, Rhode Island*. Final Report to the U.S. Department of the Interior, Bureau of Ocean Energy Management, Office of Renewable Energy Programs. OCS Study BOEM 2019-028. 281pp.

HDR. 2020. *Seafloor Disturbance and Recovery Monitoring at the Block Island Wind Farm, Rhode Island – Summary Report*. Final Report to the U.S. Department of the Interior, Bureau of Ocean Energy Management, Office of Renewable Energy Programs. OCS Study BOEM 2020-019.

Houghton J, Starkes J, Stutes J, Havey M, Reyff JA, Erikson D. 2010. *Acoustic monitoring of in situ exposures of juvenile coho salmon to pile driving noise at the port of Anchorage Marine Terminal redevelopment project, Knik Arm, Alaska*. Paper presented at: Alaska Marine Sciences Symposium, Anchorage.

Hutchison ZL, Sigra P, He H, Gill AB, King J, and Gibson C. 2018. *Electromagnetic Field (EMF) Impacts on Elasmobranch (shark, rays, and skates) and American Lobster Movement and Migration from Direct Current Cables*. Sterling (VA): U.S. Department of the Interior, Bureau of Ocean Energy Management. OCS Study BOEM 2018-003

ICF Incorporated, L.L.C. (ICF). 2020. *Comparison of Environmental Effects from Different Offshore Wind Turbine Foundations*. Prepared for: U.S. Dept. of the Interior, Bureau of Ocean Energy Management. Sterling (VA). OCS Study BOEM 2020-041.

JASCO Research Ltd. 2006. *Vancouver Island Transmission Reinforcement Project: Atmospheric and Underwater Acoustics Assessment Report*. Prepared for British Columbia Transmission Corporation 49 pp.

Johnson A. 2018. *The Effects of Turbidity and Suspended Sediments on ESA-Listed Species from Projects Occurring in the Greater Atlantic Region*. Greater Atlantic Region Policy Series 18-02. NOAA Fisheries Greater Atlantic Regional Fisheries Office. Available at: [www.greateratlantic.fisheries.noaa.gov/policyseries/](http://www.greateratlantic.fisheries.noaa.gov/policyseries/). Accessed February 28, 2019.

Kohut J, Brodie J. 2019. *White Paper-Partners in Science Workshop: Offshore Wind and the Mid-Atlantic Cold Pool*. New Brunswick (NJ): Rutgers, The State University of New Jersey; Hosted July 17, 2019. [https://rucool.marine.rutgers.edu/wp-content/uploads/2020/10/PartnersWorkshop\\_WhitePaper\\_Final.pdf](https://rucool.marine.rutgers.edu/wp-content/uploads/2020/10/PartnersWorkshop_WhitePaper_Final.pdf) (Accessed December 2020).

Ladich F, Popper AN. 2004. *Parallel evolution in fish hearing organs*. In: Manley GA, Popper AN, Fay RR, editors. *Evolution of the Vertebrate Auditory System* NY, USA: Springer-Verlag. p. 98-127.

Lentz SJ. 2017. *Seasonal warming of the Middle Atlantic Bight Cold Pool*. Journal of Geophysical Research: Oceans, 122: 941-954.

Leonhard SB, Stenberg C, Støttrup J. 2011. *Effect of the Horns Rev 1 Offshore Wind Farm on Fish Communities Follow-up Seven Years after Construction*. DTU Aqua Report No 246-2011.

Madsen PT, Wahlberg M, Tougaard J, Lucke K, Tyack PL. 2006. *Wind turbine underwater noise and marine mammals: Implications of current knowledge and data needs*. Mar Ecol Prog Ser. 309:279-295.

Mid-Atlantic Fishery Management Council (MAFMC). 1998a. *Amendment 12 to the Summer Flounder, Scup, and Black Sea Bass Fishery Management Plan*. MAFMC and the ASMFC in cooperation with NMFS, NEFSC, and SAFMC.

MAFMC. 1998b. *Amendment 12 to the Atlantic Surfclam and Ocean Quahog Fishery Management Plan*. Dover (DE): MAFMC incorporation with NMFS.

MAFMC and Atlantic States Marine Fisheries Commission (ASMFC). 1998. *Amendment 1 to the Bluefish Fishery Management Plan*. Dover (DE): MAFMC and ASMFC in cooperation with NMFS.

MAFMC. 2011. *Amendment 11 to the Atlantic Mackerel, Squid, and Butterfish (MSB) Fishery Management Plan (FMP)*. Dover (DE): MAFMC in cooperation with NMFS.

MAFMC. 2014. *Amendment 3 to the Spiny Dogfish Fishery Management Plan*. Dover (DE): MAFMC in cooperation with NMFS.

MAFMC. 2016. Regional Use of the Habitat Area of Particular Concern (HAPC) Designation. Available at: <https://www.mafmc.org/habitat> (Accessed February 2021).

Merson, R.R., and H.L. Pratt Jr. 2007. Sandbar shark nurseries in New Jersey and New York: Evidence of northern pupping grounds along the United States east coast. In C.T. McCandless, N.E. Kohler, and H.L. Pratt, Jr. editors. Shark nursery grounds of Gulf of Mexico and the east coast waters of the United States. American Fisheries Society Symposium, 50, pgs 35-43, Bethesda, Maryland.

Mid-Atlantic Regional Association Coastal Ocean Observing System (MARACOOS). 2019. *The Mid-Atlantic Bight Cold Pool*. Newark (DE). <https://maracoos.org/mid-atlantic-bight-cold-pool.shtml> (Accessed December 2020).

McPherson CR, Quijano JE, Weirathmueller MJ, Hiltz KR, Lucke K. 2019. *Browse to North-West-Shelf Noise Modelling Study: Assessing Marine Fauna Sound Exposures*. Technical report by JASCO Applied Sciences for Jacobs

Meißner K, Schabelon H, Bellebaum J, Sordyl H. 2006. *Impacts of submarine cables on the marine environment: A literature review*. Report by the Institute of Applied Ecology Ltd for the Federal Agency of Nature Conservation, Germany.

Miles, T., Murphy, S., Kohut, J., Borsetti, S., and Munroe, D., 2020. *Could federal wind farms influence continental shelf oceanography and alter associated ecological processes? A literature review*. Science Center for Marine Fisheries, Rutgers University. Available from <https://scemfis.org/wp-content/uploads/2021/01/ColdPoolReview.pdf>. (February 2021)

Miller TJ, Hare JA, Alade LA. 2016. *A state-space approach to incorporating environmental effects on recruitment in an age-structured assessment model with an application to southern New England yellowtail flounder*. Canadian Journal of Fisheries and Aquatic Sciences, 76(9): 1528-1540.

Mitson RB, Knudsen HP. 2003. *Causes and effects of underwater noise on fish abundance estimation*. Aquat Living Resour. 16(3):255-263.

Morley EL, Jones G, Radford AN. 2014. *The importance of invertebrates when considering the impacts of anthropogenic noise*. Proceedings of the Royal Society of London Series B. 281(1776).

Moum JN, Smoyth WD. 2019. Upper Ocean Mixing. Encyclopedia of Ocean Sciences (3rd Edition). 1: 71-79.

Mueller-Blenkle C, McGregor PK, Gill AB, Andersson MH, Metcalfe J, Bendall V, Sigray P, Wood DT, Thomsen F. 2010. *Effects of Pile-driving Noise on the Behaviour of Marine Fish*. COWRIE Ref: Fish 06-08; Cefas Ref: C3371.

Narvaez, D. A., D. M. Munroe, E. E. Hofmann, J. M. Klinck, and E. N. Powell, 2015: Long-term dynamics in Atlantic surfclam (*Spisula solidissima*) populations: the role of bottom water temperature. *Journal of Marine Systems*, 141, 136-148.

New England Fishery Management Council (NEMFC). 1985. *Fishery Management Plan Environmental Impact Statement Regulatory Review and Initial Regulatory Flexibility Analysis for the Northeast Multi-Species Fishery*. Available at: <https://www.nemfc.org/management-plans/northeast-multispecies> (Accessed February 2021).

NEFMC. 2017. *Omnibus Essential Fish Habitat Amendment 2. Volume 2: EFH and HAPC Designation Alternatives and Environmental Impacts*. Newburyport (MA): NEMFC in cooperation with NMFS.

National Marine Fisheries Service (NMFS). 2010. Final Amendment 3 to the Consolidated Atlantic Highly Migratory Species Fishery Management Plan. National Oceanic and Atmospheric Administration, National Marine Fisheries Service, Office of Sustainable Fisheries, Highly Migratory Species Management Division, Silver Spring, MD.

NMFS. 2020. *Recommendations for Mapping Fish Habitat*. Gloucester (MA): NMFS GARFO Habitat Conservation and Ecosystem Services Division.

National Oceanic and Atmospheric Administration (NOAA). 1999a. *Essential Fish Habitat Source Document: Atlantic Cod, *Gadus morhua*, Life History and Habitat Characteristics*. NOAA Technical Memorandum NMFS – NE-124.

NOAA. 1999b. *Essential Fish Habitat Source Document: Atlantic Herring, *Clupea harengus*, Life History and Habitat Characteristics*. NOAA Technical Memorandum NMFS – NE-126.

NOAA. 1999c. *Essential Fish Habitat Source Document: Goosefish, *Lophius americanus*, Life History and Habitat Characteristics*. NOAA Technical Memorandum NMFS – NE-127.

NOAA. 1999d. *Essential Fish Habitat Source Document: Ocean Pout, *Macrozoarces americanus*, Life History and Habitat Characteristics*. NOAA Technical Memorandum NMFS – NE-129.

NOAA. 1999e. *Essential Fish Habitat Source Document: Pollock, *Pollachius virens*, Life History and Habitat Characteristics*. NOAA Technical Memorandum NMFS – NE-131.

NOAA. 1999f. *Essential Fish Habitat Source Document: Red Hake, *Urophycis chuss*, Life History and Habitat Characteristics*. NOAA Technical Memorandum NMFS – NE-133.

NOAA. 1999g. *Essential Fish Habitat Source Document: White Hake, *Urophycis tenuis*, Life History and Habitat Characteristics*. NOAA Technical Memorandum NMFS – NE-136.

NOAA. 1999h. *Essential Fish Habitat Source Document: Windowpane, *Scophthalmus aquosus*, Life History and Habitat Characteristics*. NOAA Technical Memorandum NMFS – NE-137.

NOAA. 1999i. *Essential Fish Habitat Source Document: Winter Flounder, *Pseudopleuronectes americanus*, Life History and Habitat Characteristics*. NOAA Technical Memorandum NMFS – NE-138.

NOAA. 1999j. *Essential Fish Habitat Source Document: Witch Flounder, *Glyptocephalus cynoglossus*, Life History and Habitat Characteristics*. NOAA Technical Memorandum NMFS – NE-139.

NOAA. 1999k. *Essential Fish Habitat Source Document: Yellowtail Flounder, Limanda ferruginea, Life History and Habitat Characteristics*. NOAA Technical Memorandum NMFS – NE-140.

NOAA. 1999l. *Essential Fish Habitat Source Document: Butterfish, Peprilus triacanthus, Life History and Habitat Characteristics*. NOAA Technical Memorandum NMFS – NE-145.

NOAA. 1999m. *Essential Fish Habitat Source Document: Atlantic Mackerel, Scomber scombrus, Life History and Habitat Characteristics*. NOAA Technical Memorandum NMFS – NE-141.

NOAA. 1999n. *Essential Fish Habitat Source Document: Black Sea Bass, Centropristis striata, Life History and Habitat Characteristics*. NOAA Technical Memorandum NMFS – NE-143.

NOAA. 1999o. *Essential Fish Habitat Source Document: Scup, Stenotomus chrysops, Life History and Habitat Characteristics*. NOAA Technical Memorandum NMFS – NE-149.

NOAA. 1999p. *Essential Fish Habitat Source Document: Summer Flounder, Paralichthys dentatus, Life History and Habitat Characteristics*. NOAA Technical Memorandum NMFS – NE-151.

NOAA. 1999q. *Essential Fish Habitat Source Document: Ocean Quahog, Arctica islandica, Life History and Habitat Characteristics*. NOAA Technical Memorandum NMFS – NE-148.

NOAA. 1999r. *Essential Fish Habitat Source Document: Atlantic Surfclam, Spisula solidissima, Life History and Habitat Characteristics*. NOAA Technical Memorandum NMFS – NE-142.

NOAA. 2003a. *Essential Fish Habitat Source Document: Clearnose Skate, Raja eglanteria, Life History and Habitat Characteristics*. NOAA Technical Memorandum NMFS-NE-174.

NOAA. 2003b. *Essential Fish Habitat Source Document: Winter Skate, Leucoraja ocellata, Life History and Habitat Characteristics*. NOAA Technical Memorandum NMFS-NE-179.

NOAA. 2003c. *Essential Fish Habitat Source Document: Little Skate, Leucoraja erinacea, Life History and Habitat Characteristics*. NOAA Technical Memorandum NMFS-NE-175.

NOAA. 2004. *Essential Fish Habitat Source Document: Silver Hake, Merluccius bilinearis, Life History and Habitat Characteristics*. NOAA Technical Memorandum NMFS – NE-186.

NOAA. 2005a. *Essential Fish Habitat Source Document: Longfin Inshore Squid, Loligo pealeii, Life History and Habitat Characteristics*. NOAA Technical Memorandum NMFS – NE-193.

NOAA. 2005b. *Notice of Public Scoping and Intent to Prepare an Environmental Impact Statement*. Federal Register. 70(7):1871-1875.

NOAA. 2017. *Final Amendment 10 to the 2006 Consolidated Atlantic Highly Migratory Species Fishery Management Plan: Essential Fish Habitat and Environmental Assessment*. Office of Sustainable Fisheries Atlantic Highly Migratory Species Management Division.

NOAA. 2018. *Essential Fish (EFH) Habitat Mapper*. Accessed September 24, 2018. <https://www.habitat.noaa.gov/protection/efh/efhmapper/>.

NOAA. 2020. *Personal Communication*. Meeting between NOAA and EDR personnel. May 21, 2020.

NOAA. 2021. *Species Directory*. Available at: <https://www.fisheries.noaa.gov/species-directory> (Accessed February 2021).

Normandeau, Exponent, Tricas T, and A. Gill. 2011. *Effects of EMFs from Undersea Power Cables on Elasmobranchs and Other Marine Species*. U.S. Dept. of the Interior, Bureau of Ocean Energy Management, Regulation, and Enforcement, Pacific OCS Region, Camarillo, CA. OCS Study BOEMRE 2011-09.

Olsen K, Agnell J, Pettersen F, Løvik A. 1983. *Observed fish reactions to a surveying vessel with special reference to herring, cod, capelin and polar cod*. FAO Fisheries Reports. 300:131-138.

Ona E, Godø OR, Handegard NO, Hjellvik V, Patel R, Pedersen G. 2007. *Silent research vessels are not quiet*. J Acoust Soc Am. 121(4):EL145-EL150.

Orr TL, Herz SM, Oakley DL. 2013. *Evaluation of Lighting Schemes for Offshore Wind Facilities and Impacts to Local Environments*. OCS Study. BOEM 2013-0116.

Pangerc T, Theobald PD, Wang LS, Robinson SP, Lepper PA. 2016. *Measurement and characterisation of radiated underwater sound from a 3.6 MW monopile wind turbine*. J Acoust Soc Am. 140(4):2913-2922.

Paskyabi, M. B., 2015: Offshore Wind Farm Wake Effect on Stratification and Coastal Upwelling. Energy Procedia, 80, 131-140.

Paxton AB, Newton EA, Adler AM, Van Hoeck RV, Iversen ES, Taylor J, Peterson CH, Silliman BR. 2020. *Artificial habitats host elevated densities of large reef-associated predators*. PLoS ONE 15(9). <https://doi.org/10.1371/journal>.

Politis P. 2020. *Personal Communication*. Email between Phillip Politis, Supervisory Fishery Biologist, National Marine Fisheries Service and Susan Herz, EDR. April 17, 2020.

Popper AN, Fay RR. 2011. *Rethinking sound detection by fishes*. Hear Res. 273(1):25-36.

Popper AN, Hastings MC. 2009. *The effects of human-generated sound on fish*. Integr Zool. 4(1):43-52.

Popper AN, Hawkins AD, Fay RR, Mann DA, Bartol S, Carlson TJ, Coombs S, Ellison WT, Gentry RL, Halvorsen MB et al. 2014. *Sound Exposure Guidelines for Fishes and Sea Turtles: A Technical Report prepared by ANSI-Accredited Standards Committee S3/SC1 and registered with ANSI*. ASA Press and Springer.

Purser J, Radford AN. 2011. *Acoustic noise induces attention shifts and reduces foraging performance in three-spined sticklebacks (Gasterosteus aculeatus)*. PLoS ONE. 6(2):e17478.

Rausche F, Beim J. 2012. *Analyzing and Interpreting Dynamic Measurements Taken During Vibratory Pile Driving*. Paper presented at: International Conference on Testing and Design Methods for Deep Foundations. Kanazawa, Japan.

Rechisky, E., Wetherbee, B. 2003. Short-term Movements of Juvenile and Neonate Sandbar Sharks, *Carcharhinus plumbeus*, on their Nursery Grounds in the Delaware Bay. Environmental Biology of Fishes, 68, 113-128. <https://doi.org/10.1023/B:EBFI.0000003820.62411.cb>

Riefolo L, Lanfredi C, Azzellino A, Tomasicchio GR, Felice DA, Penchev V, Vicinanza D. 2016. *Offshore wind turbines: an overview of the effects on the marine environment*. Paper presented at: 26th International Ocean and Polar Engineering Conference. International Society of Offshore and Polar Engineers; Rhodes, Greece.

- Sarà G, Dean JM, D'Amato D, Buscaino G, Oliveri A, Genovese S, Ferro S, Buffa G, Lo Martire M, Mazzola S. 2007. *Effect of boat noise on the behaviour of bluefin tuna Thunnus thynnus in the Mediterranean Sea*. Mar Ecol Prog Ser. 331:243-253.
- Schwarz AL, Greer GL. 1984. *Responses of Pacific Herring, Clupea harengus pallasii, to Some Underwater Sounds*. Can J Fish Aquat Sci. 41(8):1183-1192.
- Soria, M., P. Fréon, and F. Gerlotto. 1996. *Analysis of vessel influence on spatial behaviour of fish schools using a multi-beam sonar and consequences for biomass estimates by echo-sounder*. ICES Journal of Marine Science 53(2): 453-458. <https://doi.org/10.1006/jmsc.1996.0064>.
- Springer, S. 1960. Natural history of the sandbar shark, *Eulamia milberti*. Fish. Bull. 61: 1–38.
- Stadler JH, Woodbury DP. 2009. *Assessing the effects to fishes from pile driving: Application of new hydroacoustic criteria*. Paper presented at: Inter-Noise 2009: Innovations in Practical Noise Control. Ottawa, Canada.
- Steimle FW, Zetlin C. 2000. *Reef Habitats in the Middle Atlantic Bight: Abundance, Distribution, Associated Biological Communities, and Fishery Resource Use*. Marine Fisheries Review. 62(2).
- Stenberg C, Støttrup JG, van Deurs M, Berg CW, Dinesen GE, Mosegaard H, Grome TM, Leonhard SB. 2015. *Long-term effects of an offshore wind farm in the North Sea on fish communities*. Mar Ecol Prog Ser. 528:257-265.
- Steves BP, Cowen RK, Malchoff MH. 1999. *Settlement and Nursery Habitats for Demersal Fishes on the Continental Shelf of the New York Bight*. Fish. Bull. 98:167–188.
- Sullivan MC, Cowen RK, Steves BP. 2005. *Evidence for atmosphere-ocean forcing of yellowtail flounder (Limanda ferruginea) recruitment in the Middle Atlantic Bight*. Fisheries Oceanography, 14(5):386-399.
- Thomsen F, Lüdemann K, Kafemann R, Piper W. 2006. *Effects of offshore wind farm noise on marine mammals and fish*. Hamburg, Germany: Report by Biola for COWRIE Ltd.
- Topham E, McMillan D. 2017. *Sustainable decommissioning of an offshore wind farm*. Renewable Energy. 102:470-480.
- Tougaard J, Madsen PT, Wahlberg M. 2008. *Underwater noise from construction and operation of offshore wind farms*. Bioacoustics. 17(1-3):143-146.
- University of Rhode Island (URI). 2021. *Habitat Restoration: Species Gallery*. Available at: <https://www.edc.uri.edu/restoration/html/gallery/seagrass.htm> (Accessed February 2021).
- Vabø R, Olsen K, Huse I. 2002. *The effect of vessel avoidance of wintering Norwegian spring spawning herring*. Fish Res. 58(1):59-77.
- Vanhellemont Q, Ruddick K. 2014. *Turbid wakes associated with offshore wind turbines observed with Landsat 8*. Remote Sensing of Environment, 145: 105-115.
- Virginia Institute of Marine Sciences (VIMS). 2021. *Life History of Striped Sea Bass*. Available at: [https://www.vims.edu/research/departments/fisheries/programs/striped\\_bass\\_assessment\\_program/life\\_history/index.php](https://www.vims.edu/research/departments/fisheries/programs/striped_bass_assessment_program/life_history/index.php) (Accessed March 2021).



Voynova, Y. G., M. J. Oliver, and J. H. Sharp. 2013. *Wind to zooplankton: Ecosystem-wide influence of seasonal wind-driven upwelling in and around the Delaware Bay*. *J. Geophys. Res. Oceans*, 118, 6437-6450. doi:10.1002/2013JC008793.

Wahlberg M, Westerberg H. 2005. *Hearing in fish and their reactions to sounds from offshore wind farms*. *Mar Ecol Prog Ser*. 288:295-309.

West Point Partners, LLC. 2013. *Application to the United States Army Corps of Engineers (New York District) for a Department of the Army Individual Permit. Volume 1 of 2*. Fairfield (CT): West Point Partners, LLC. <http://documents.dps.ny.gov/public/Common/ViewDoc.aspx?DocRefId=%7BC191AEEA-9CFF-4D39-9654-E21B59A3629A%7D>.

Wilber, DH and Clarke, DG. 2001. *Biological Effects of Suspended Sediments: A Review of Suspended Sediment Impacts on Fish and Shellfish with Relation to Dredging Activities in Estuaries*. *North American Journal of Fisheries Management*, 21: 4, 855-875. <https://doi.org/10.1007/s10669-015-9557-2>.

Wilhelmsson D, Malm T, Öhman MC. 2006. *The influence of offshore windpower on demersal fish*. *ICES Journal of Marine Science*, 63: 775-784

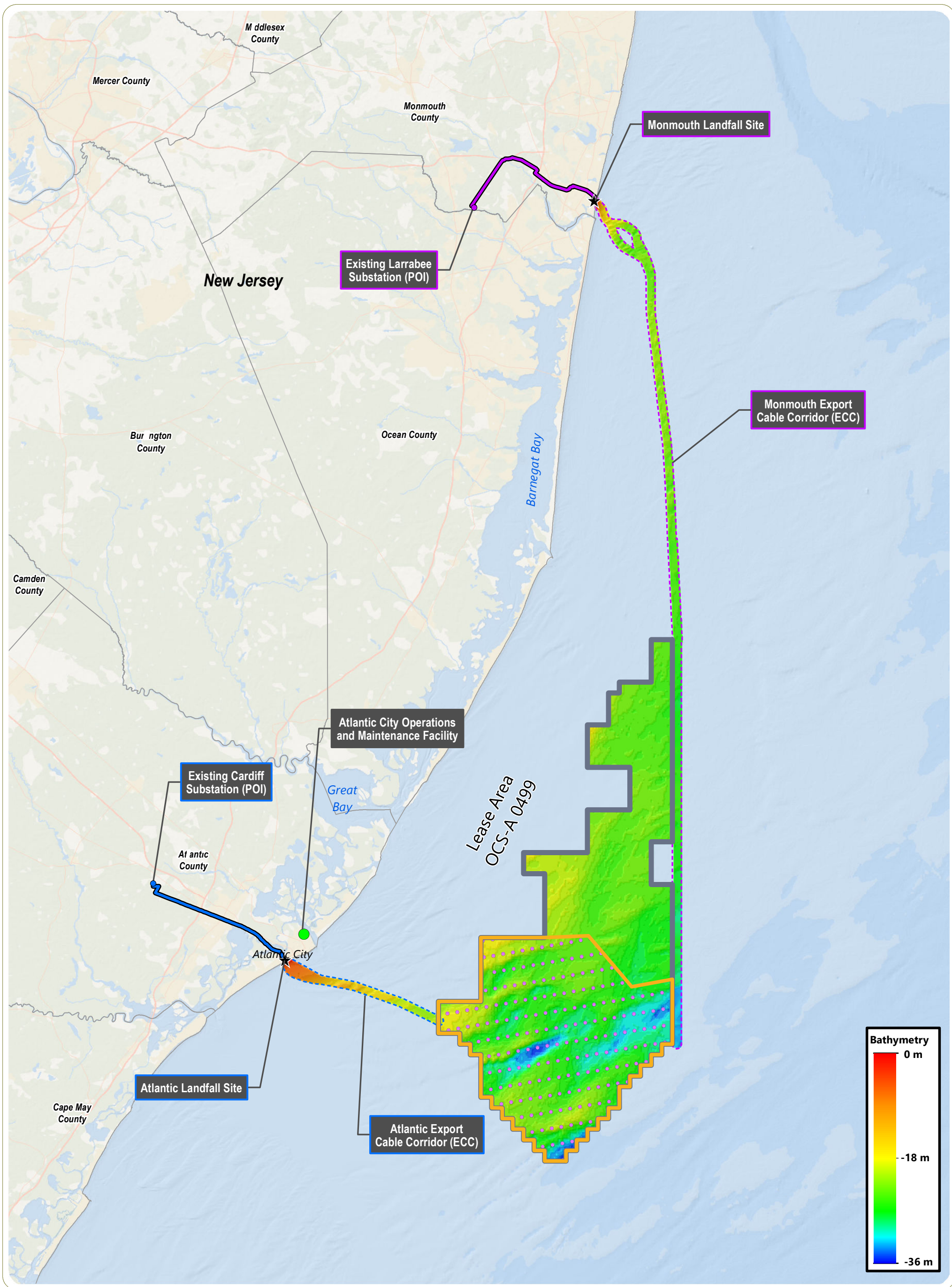
Woodruff DL, Schultz IR, Marshall KE, Ward JA, Cullinan VI. 2012. *Effects of Electromagnetic Fields on Fish and Invertebrates, Task 2.1.3: Effects on Aquatic Organisms Fiscal Year 2011 Progress Report*. Prepared for U.S. Department of Energy. Richland, Washington: Pacific Northwest National Laboratory.

Woodruff DL, Schultz IR, Marshall KE, Ward JA, Cullinan VI. 2013. *Effects of Electromagnetic Fields on Fish and Invertebrates, Task 2.1.3: Effects on Aquatic Organisms, Fiscal Year 2012 Progress Report*. PNNL-22154. Prepared for U.S. Department of Energy. Richland, Washington: Pacific Northwest National Laboratory.

Wysocki LE, Amoser S, Ladich F. 2007. *Diversity in ambient noise in European freshwater habitats: Noise levels, spectral profiles, and impact on fishes*. *J Acoust Soc Am*. 121(5):2559-2566.

Zykov MM, Bailey L, Deveau TJ, Racca RG. 2013. *South Stream Pipeline – Russian Sector – Underwater Sound Analysis*. Technical report by JASCO Applied Sciences for South Stream Transport B.V.

## Figures



## Preliminary Essential Fish Habitat Assessment

New Jersey

Figure 1. Project Overview


Notes: 1. Basemap: ESRI ArcGIS Online "World Ocean" map service. 2. This map was generated in ArcMap on March 12, 2021. 3. This is a color graphic. Reproduction in grayscale may misrepresent the data.

- Atlantic City Operations and Maintenance Facility
- Existing Cardiff Substation (POI)
- Existing Larrabee Substation (POI)
- Wind Turbine Generators
- Cardiff Onshore Interconnection Cable Route
- Larrabee Onshore Interconnection Cable Route
- Atlantic Export Cable Corridor (ECC)
- Monmouth Export Cable Corridor (ECC)
- Wind Turbine Area (WTA)
- Atlantic Shores Lease Area OCS-A 0499
- Counties



Monmouth  
Landfall Site

Atlantic  
Landfall Site

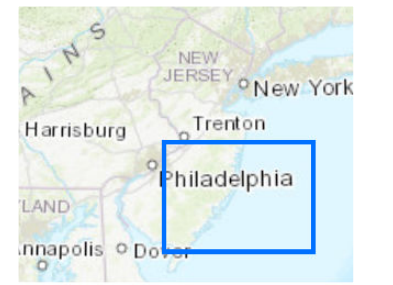


### Preliminary Essential Fish Habitat Assessment

New Jersey

Figure 2. NMFS CMECS Classifications

- Landfall Location
- Grab Sample Site
- Sands
  - Fine/Very Fine Sand
  - Medium Sand
  - Muddy Sand
  - Very Coarse/Coarse Sand
- Gravelly Sands (5 to <30%)
  - Gravelly Muddy Sand
  - Gravelly Sand
- Gravelly Mixes (30 to <80%)
  - ▲ Muddy Sandy Gravel
  - △ Sandy Gravel
- Monmouth Export Cable Corridor (ECC)
- Atlantic Export Cable Corridor (ECC)
- Wind Turbine Area (WTA)
- Atlantic Shores Lease Area OCS-A-0499

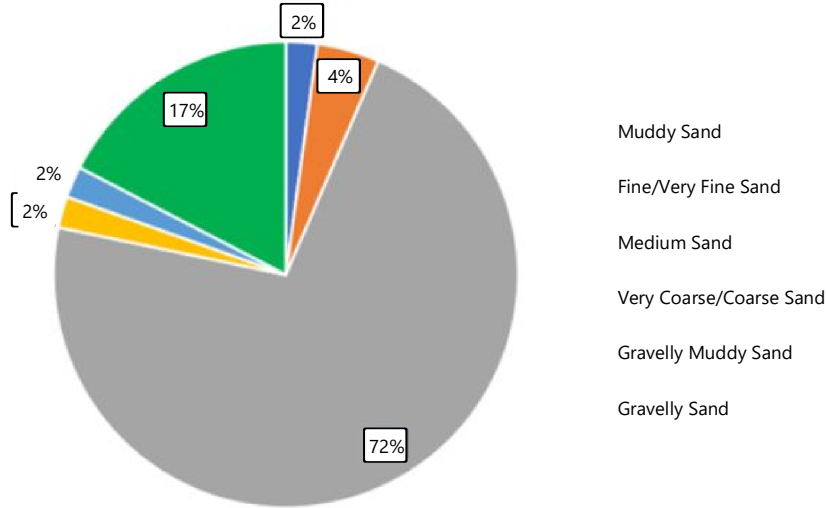


**Notes:** 1. Basemap: ESRI ArcGIS Online "World Imagery" map service. 2. This map was generated in ArcMap on March 12, 2021. 3. This is a color graphic. Reproduction in grayscale may misrepresent the data.

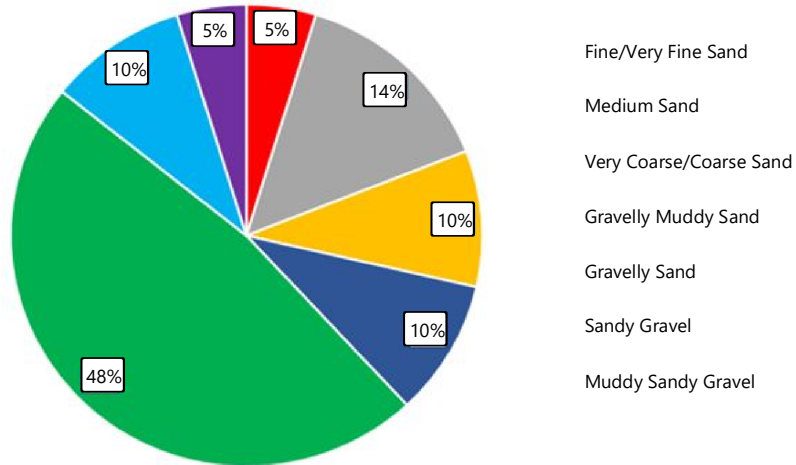


www.edrdpc.com

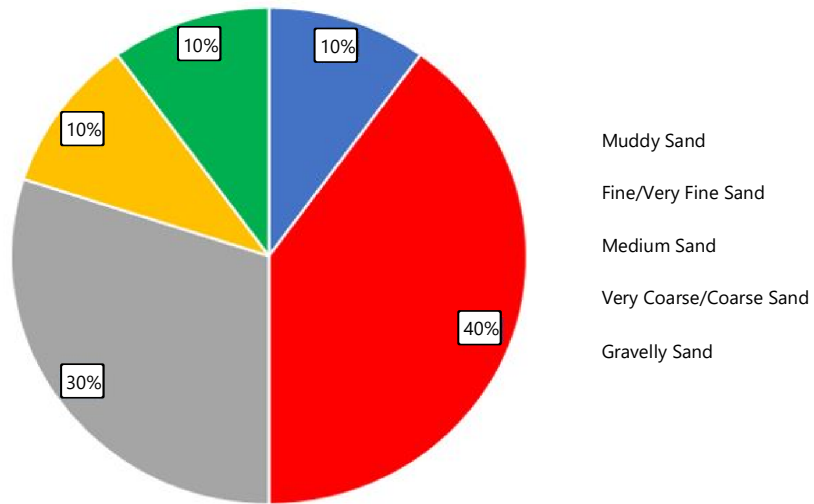
**Wind Turbine Area (WTA)**  
Percent of WTA Samples in Each CMECS Subgroup



**Monmouth Export Cable Corridor (ECC)**  
Percent of Monmouth ECC Samples in Each CMECS Subgroup



**Atlantic Export Cable Corridor (ECC)**  
Percent of Atlantic ECC Samples in Each CMECS Subgroup

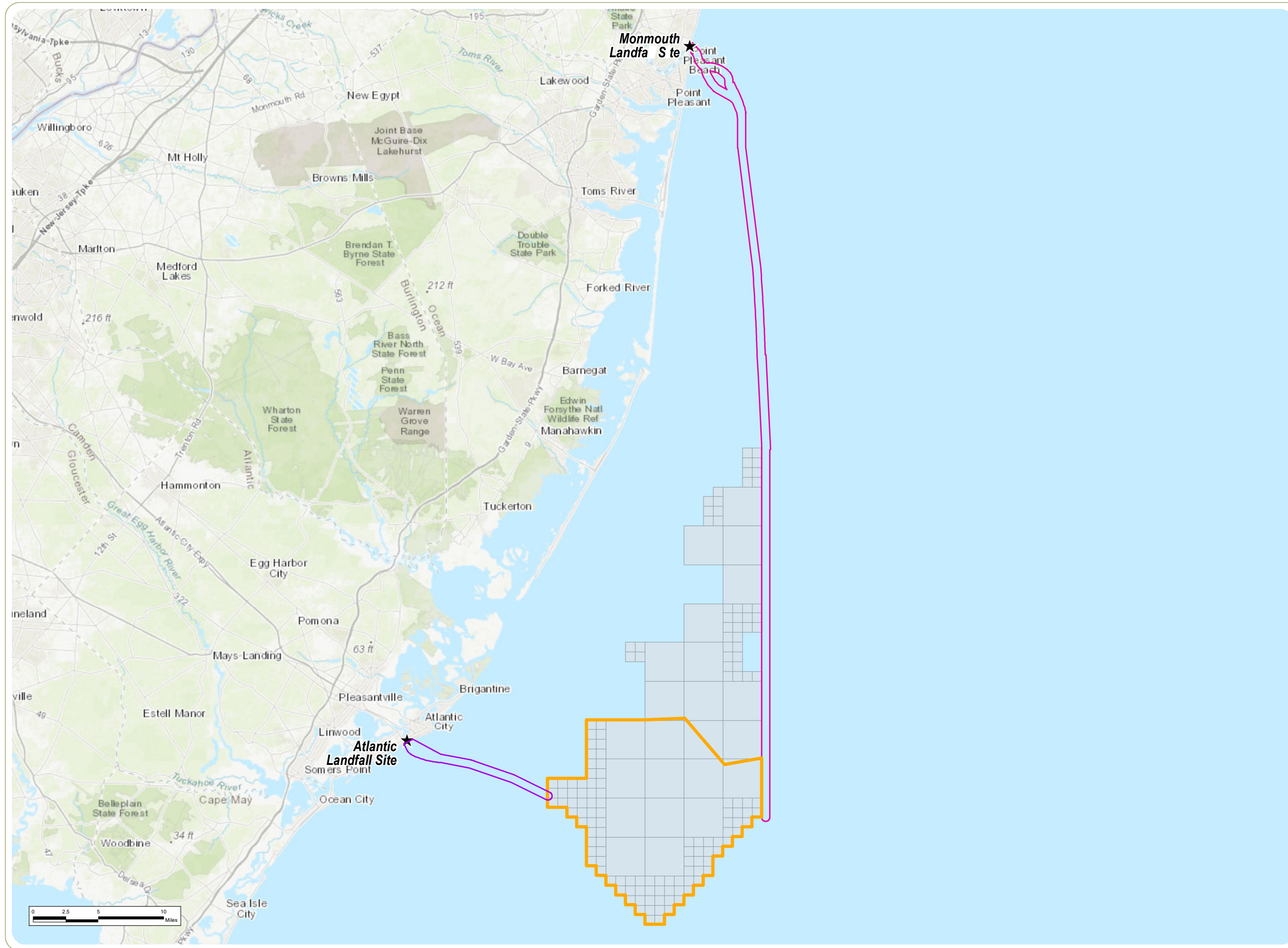


**Preliminary Essential Fish Habitat Assessment**

**Figure 3. Proportion of NMFS CMECS Sediments in the WTA, Atlantic ECC, and Monmouth ECC**

**Notes:** 1. Data Source: RPS Benthic Assessment Report (2020) (Appendix II-G2) 2. This map was generated in ArcMap on March 17, 2021. 3. This is a color graphic. Reproduction in grayscale may misrepresent the data.





**Preliminary Essential Fish Habitat Assessment**

New Jersey

**Figure 4. Study Area for Essential Fish Habitat (EFH)**

- Landfall Location
- Monmouth Export Cable Corridor (ECC)
  - Atlantic Export Cable Corridor (ECC)
  - Wind Turbine Area (WTA)
  - Atlantic Shores Lease Area OCS-A-0499



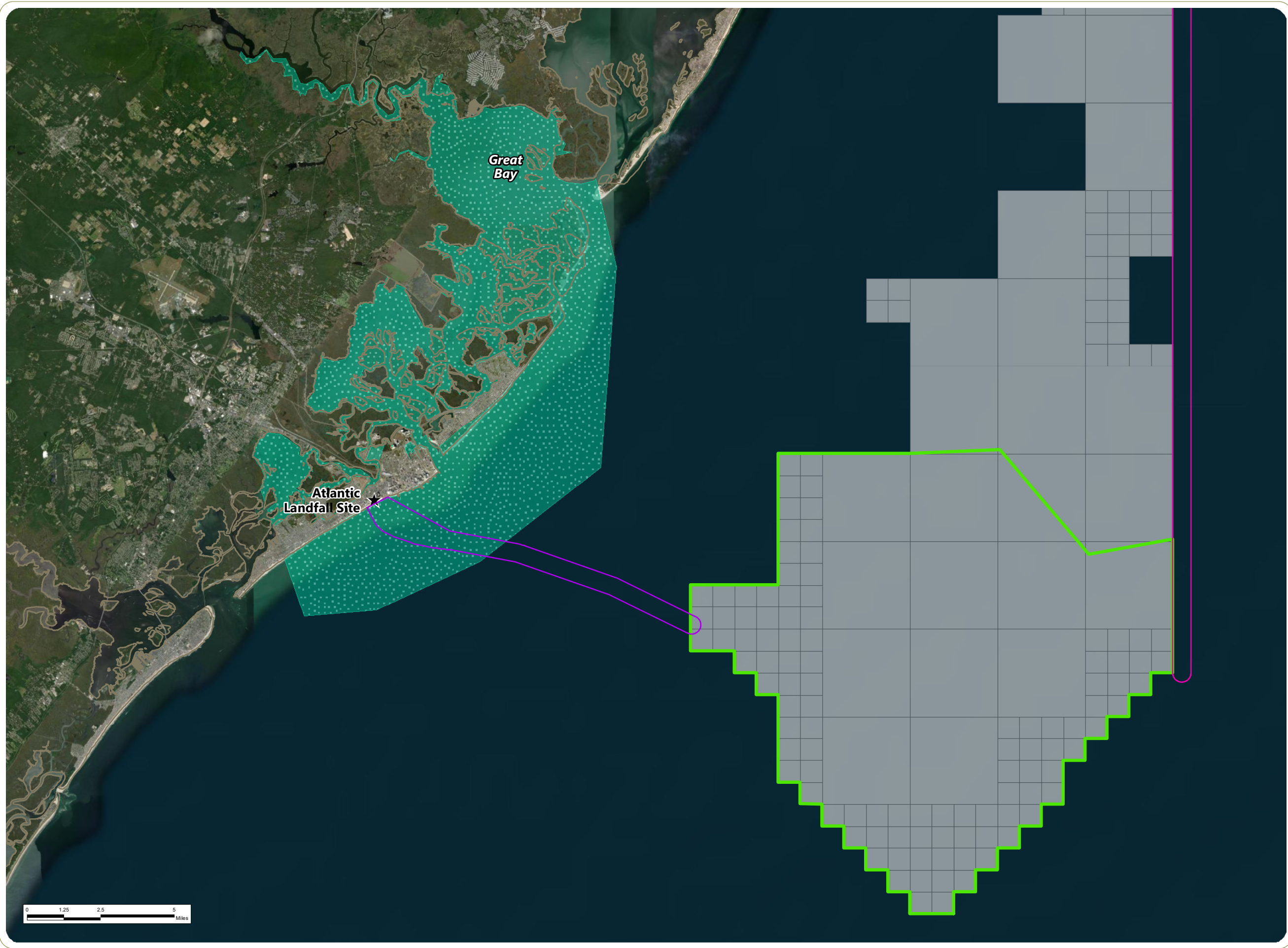
**Notes:** 1. Basemap: ESRI ArcGIS Online "World Topographic Map" map service. 2. This map was generated in ArcMap on March 15, 2021. 3. This is a color graphic. Reproduction in grayscale may misrepresent the data.



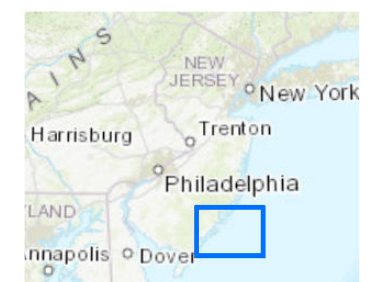
# Preliminary Essential Fish Habitat Assessment

New Jersey

## Figure 5. Habitat Area of Particular Concern for Sandbar Shark



- Sandbar Shark Habitat Area of Particular Concern (HAPC)
- Mommouth Export Cable Corridor (ECC)
- Atlantic Export Cable Corridor (ECC)
- Wind Turbine Area (WTA)
- Atlantic Shores Lease Area OCS-A-0499



**Notes:** 1. Basemap: ESRI ArcGIS Online "World Imagery" map service. 2. This map was generated in ArcMap on March 16, 2021. 3. This is a color graphic. Reproduction in grayscale may misrepresent the data.



[www.edrdpc.com](http://www.edrdpc.com)

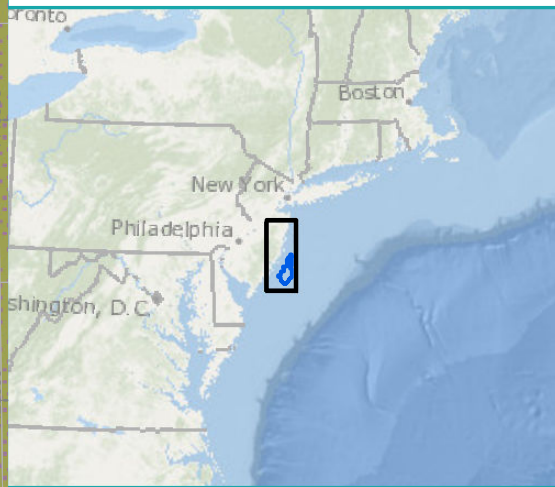
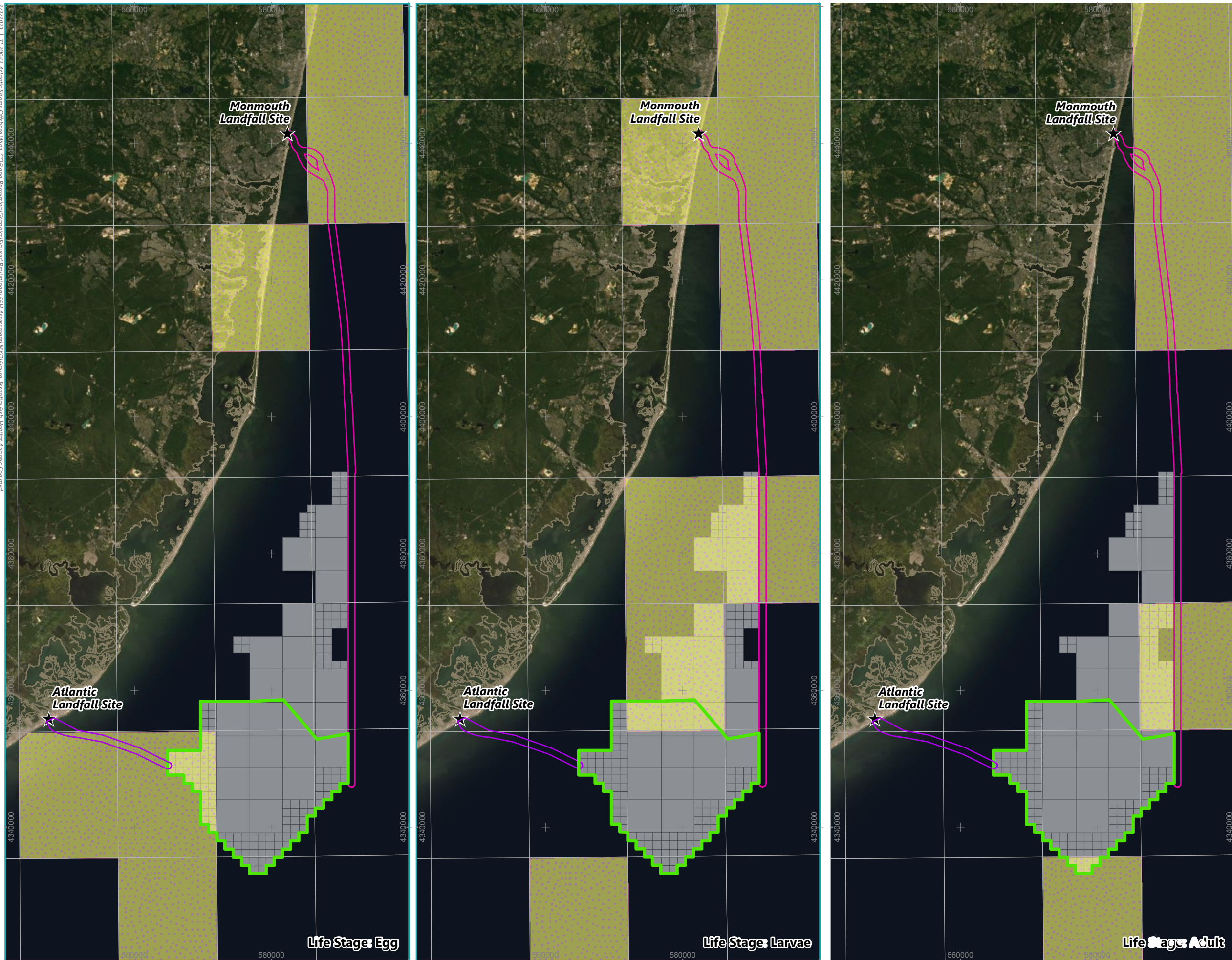
**ATTACHMENT 1**

**EFH DESIGNATION MAPS FOR THE OFFSHORE PROJECT AREA**



**New England Fishery Management Council Finfish Species**

Z:\2021\1.2004 Atlantic Shores Offshore Wind COP and Permitting\Graphics\Figures\Preliminary EFH Assessment\MXD\Figure\_Essential Fish Habitat Atlantic Cod.mxd

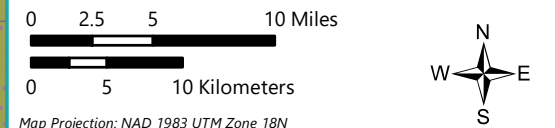
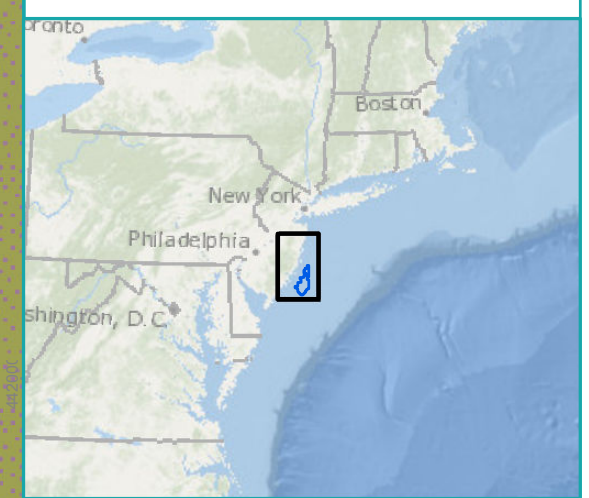
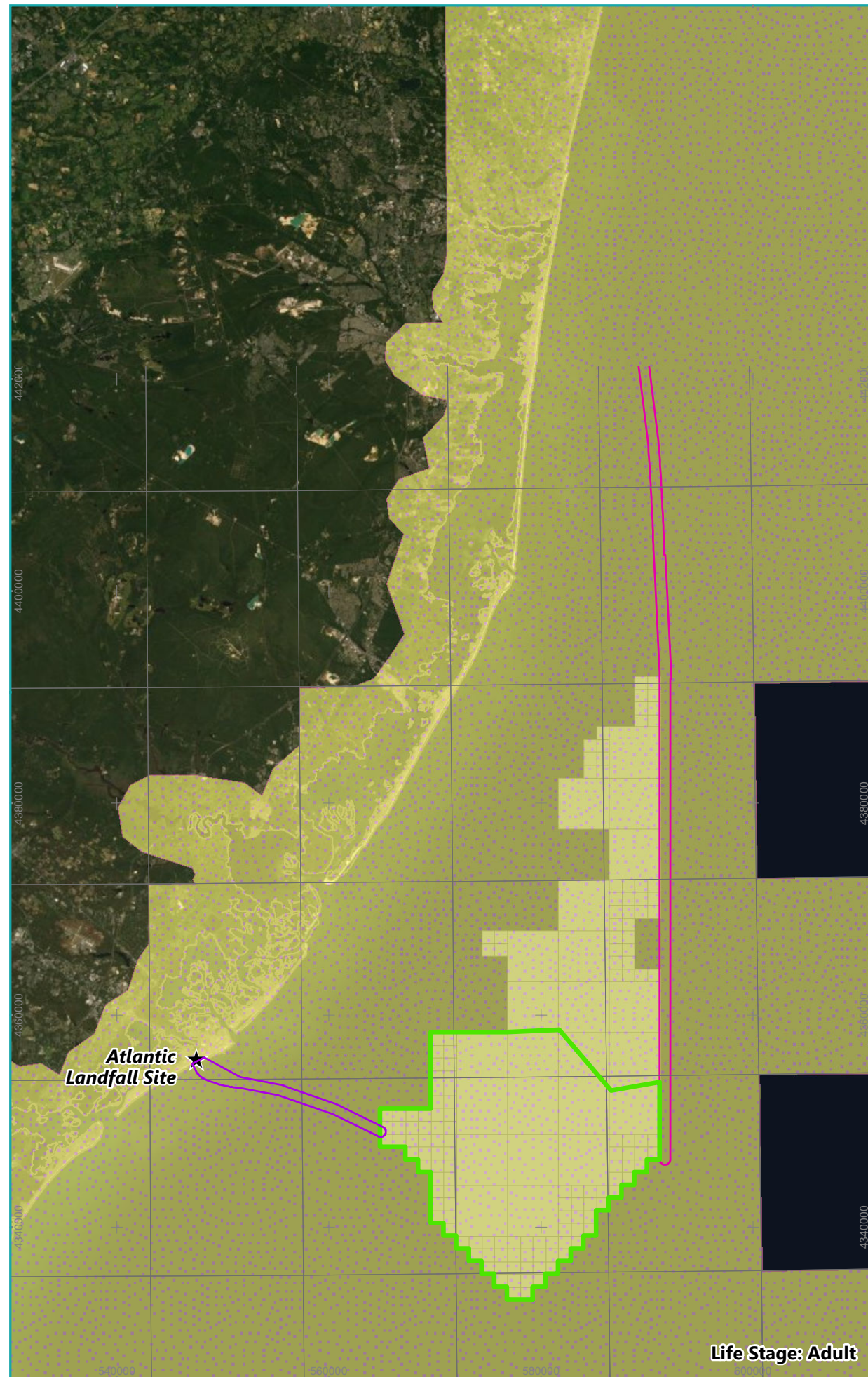
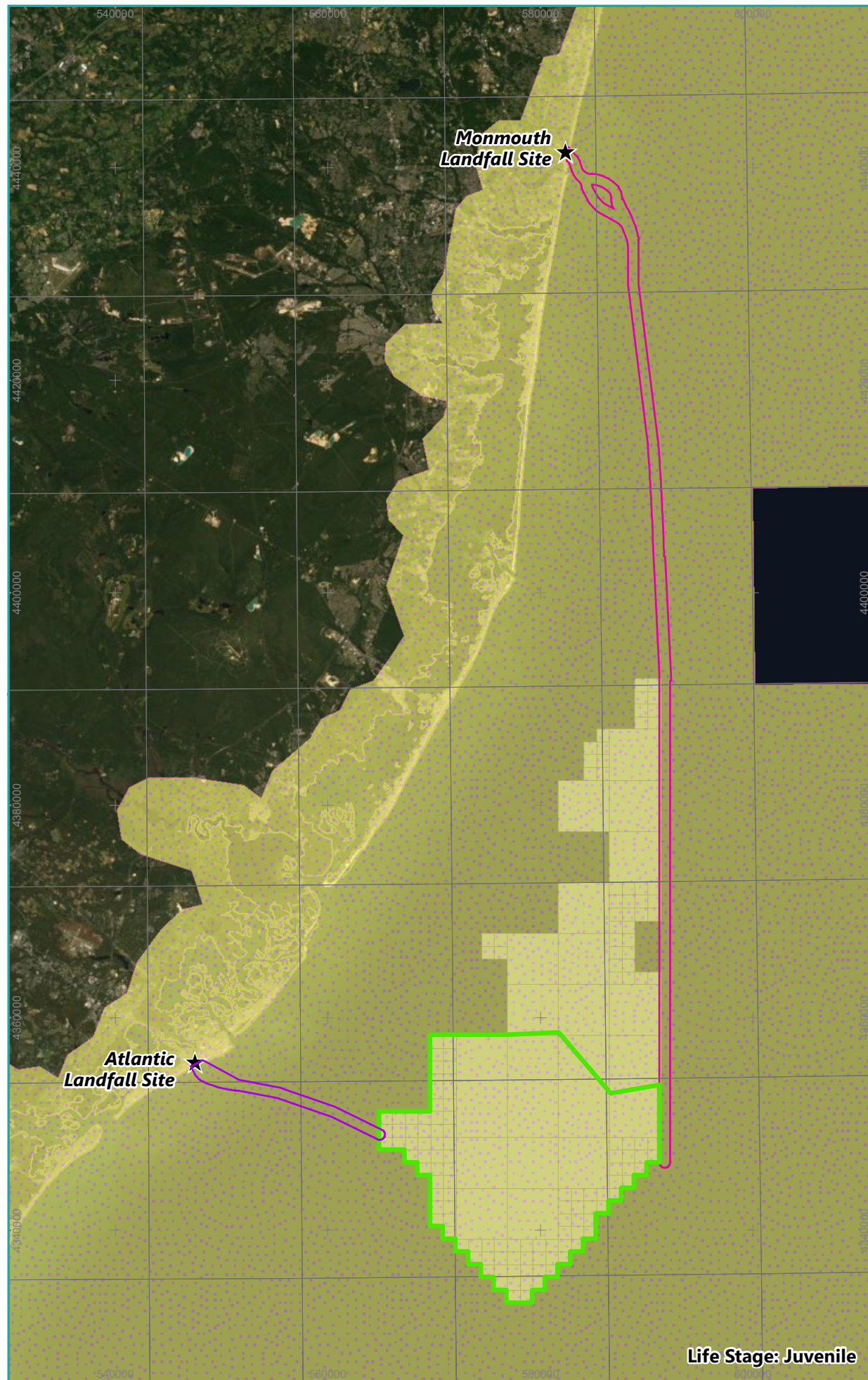


0 2.5 5 10 Miles  
0 5 10 Kilometers

Map Projection: NAD 1983 UTM Zone 18N  
Basemap: ESRI ArcGIS Online "World Imagery" map service  
EFH source: NOAA Fisheries Data Inventory for the Essential Fish Habitat Mapper

- LEGEND**
- Essential Fish Habitat - Atlantic Cod
  - Monmouth Export Cable Corridor (ECC)
  - Atlantic Export Cable Corridor (ECC)
  - Wind Turbine Area (WTA)
  - Atlantic Shores Lease Area OCS-A-0499

**Figure 1**  
Essential Fish Habitat - Life Stage Presence  
Atlantic Cod

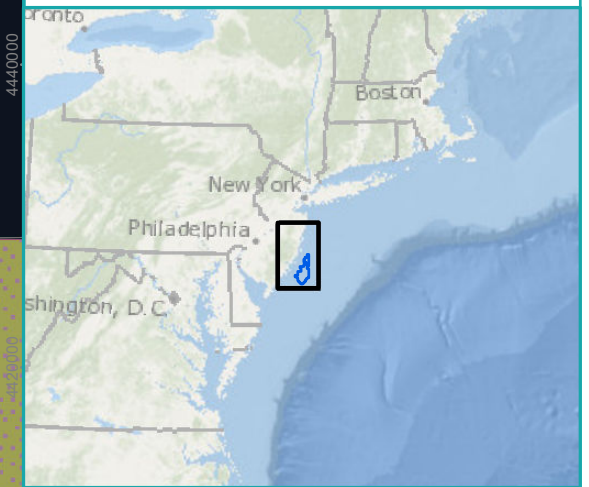
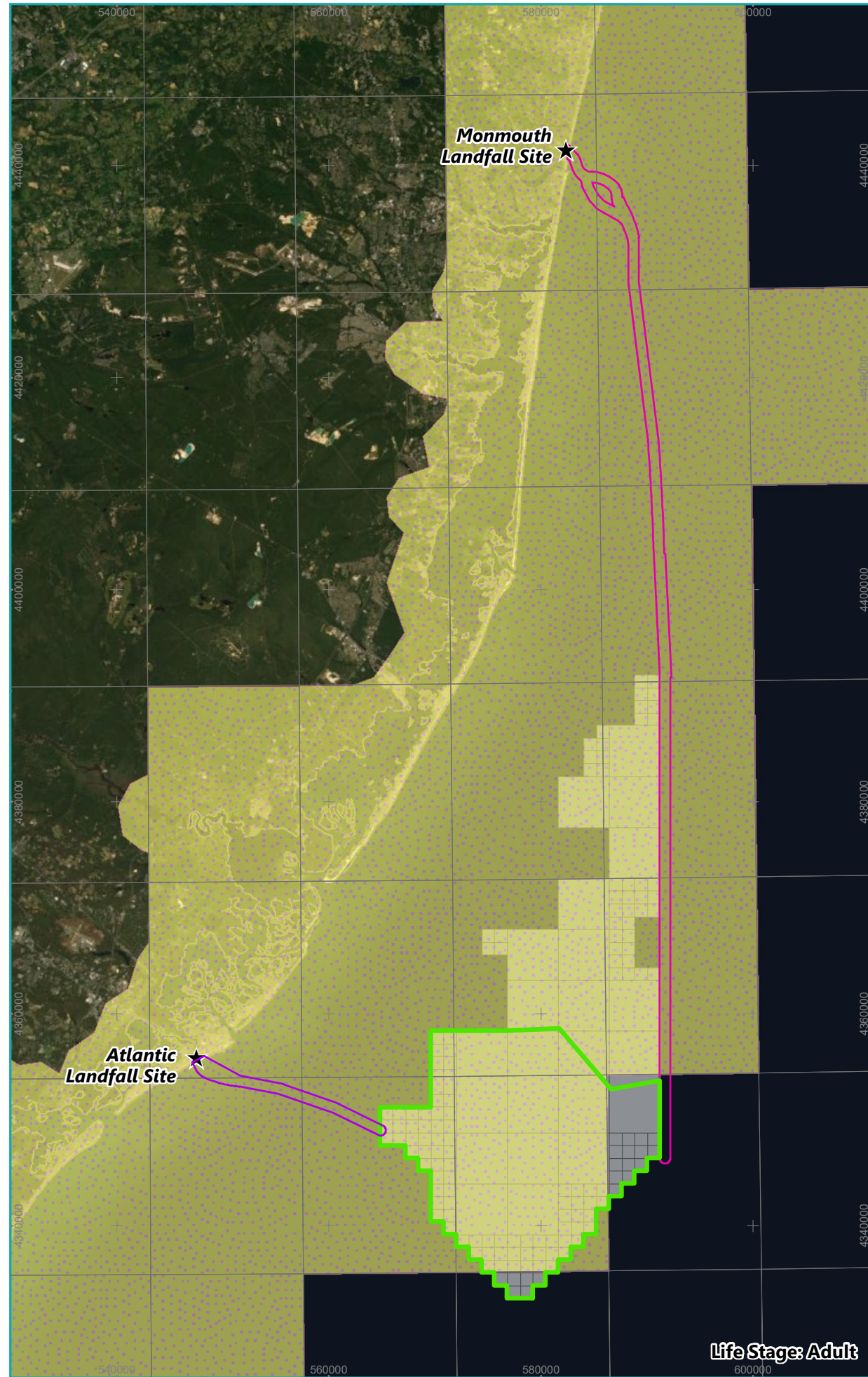
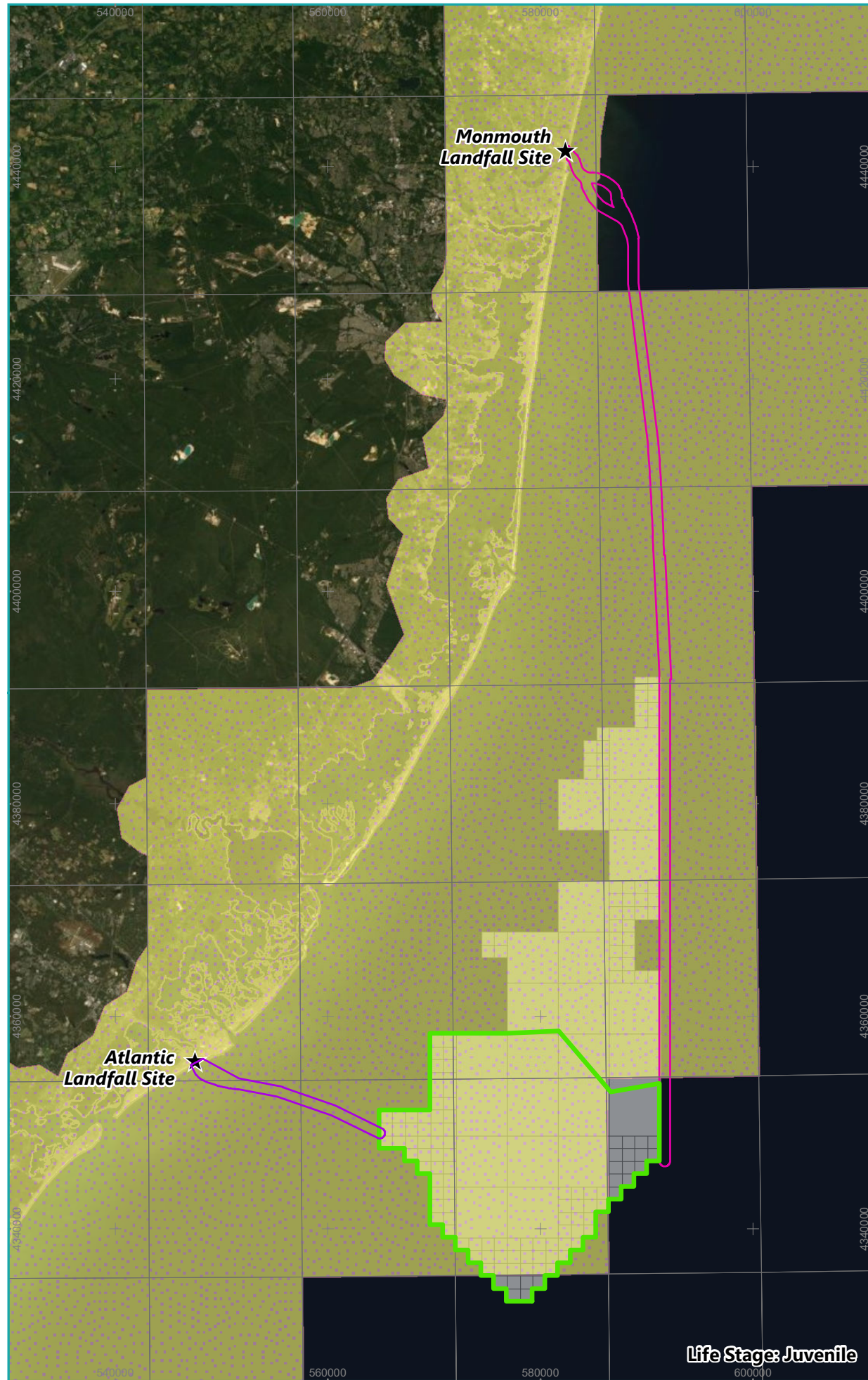


Map Projection: NAD 1983 UTM Zone 18N  
 Basemap: ESRI ArcGIS Online "World Imagery" map service.  
 EFH source: NOAA Fisheries Data Inventory for the Essential Fish Habitat Mapper

- LEGEND**
- Essential Fish Habitat - Atlantic Herring
  - Monmouth Export Cable Corridor (ECC)
  - Atlantic Export Cable Corridor (ECC)
  - Wind Turbine Area (WTA)
  - Atlantic Shores Lease Area OCS-A-0499

**Figure 2**

Essential Fish Habitat - Life Stage Presence  
Atlantic Herring



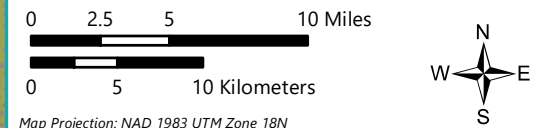
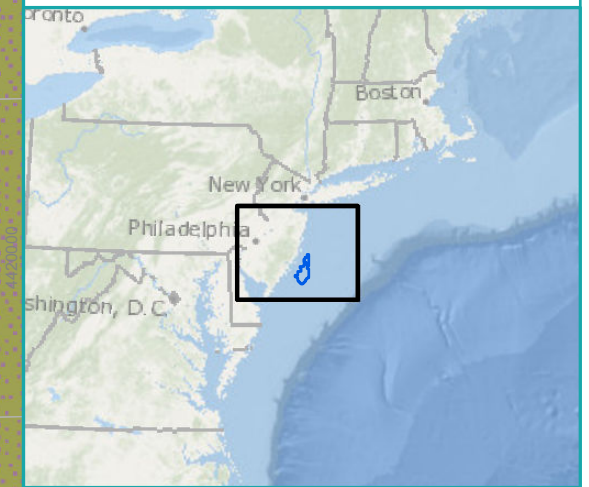
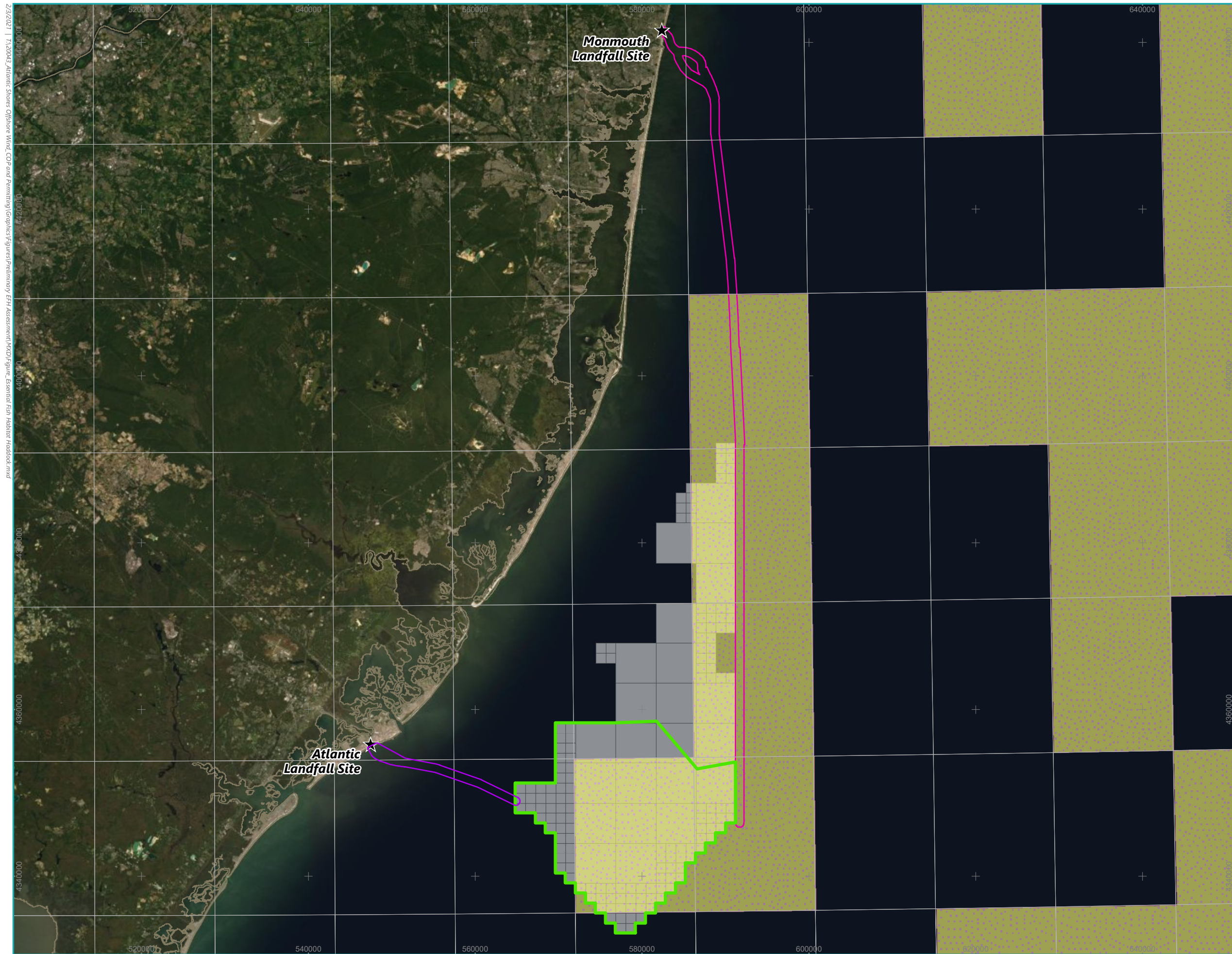
0 2.5 5 10 Miles  
0 5 10 Kilometers

Map Projection: NAD 1983 UTM Zone 18N  
Basemap: ESRI ArcGIS Online "World Imagery" map service  
EFH source: NOAA Fisheries Data Inventory for the Essential Fish Habitat Mapper

- LEGEND**
- Essential Fish Habitat - Clearnose Skate
  - Monmouth Export Cable Corridor (ECC)
  - Atlantic Export Cable Corridor (ECC)
  - Wind Turbine Area (WTA)
  - Atlantic Shores Lease Area OCS-A-0499

**Figure 3**

Essential Fish Habitat - Life Stage Presence  
Clearnose Skate

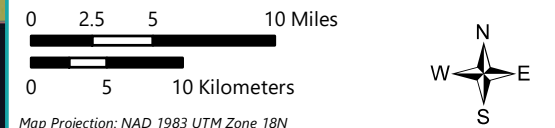
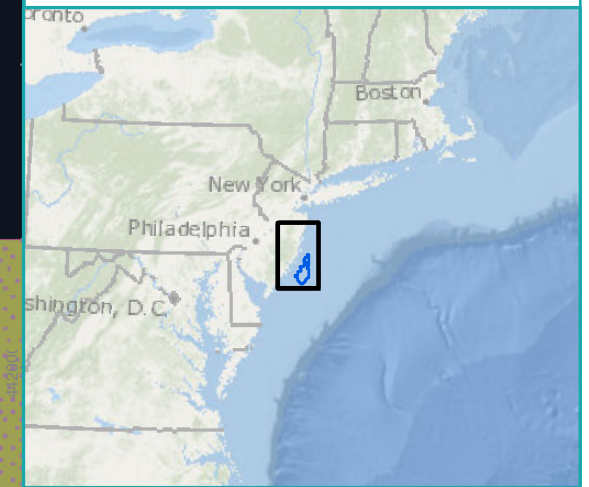
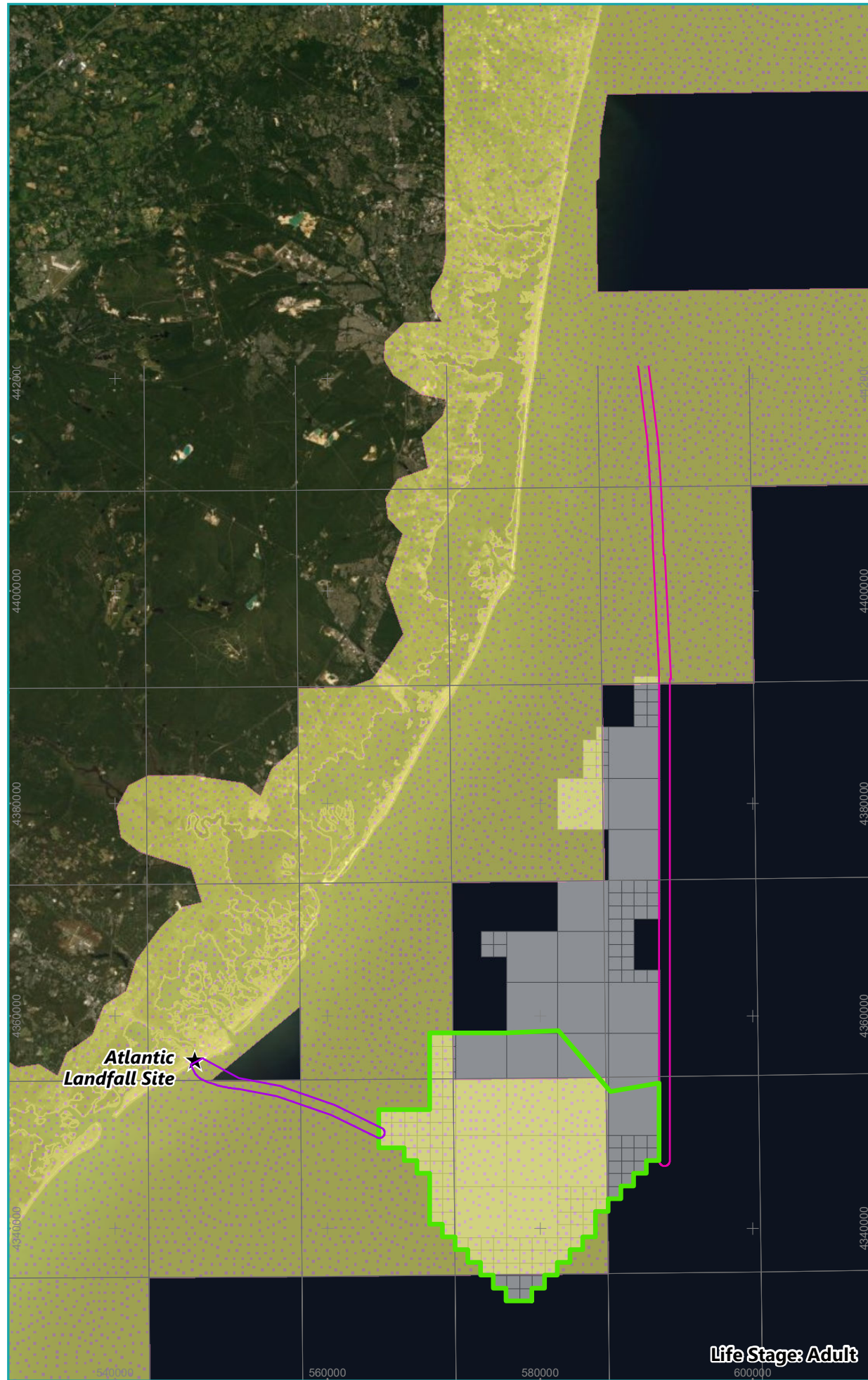


Map Projection: NAD 1983 UTM Zone 18N  
 Basemap: ESRI ArcGIS Online "World Imagery" map service  
 EFH source: NOAA Fisheries Data Inventory for the Essential Fish Habitat Mapper

- LEGEND**
- Essential Fish Habitat - Haddock
  - Monmouth Export Cable Corridor (ECC)
  - Atlantic Export Cable Corridor (ECC)
  - Wind Turbine Area (WTA)
  - Atlantic Shores Lease Area OCS-A-0499

**Figure 4**

*Essential Fish Habitat - Life Stage Presence  
 Juvenile Haddock*

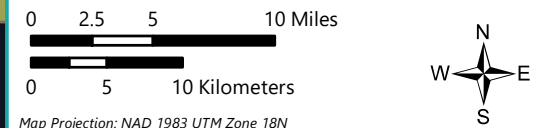
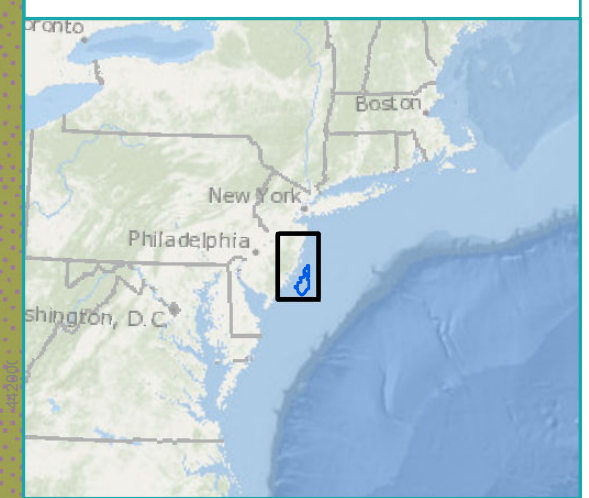
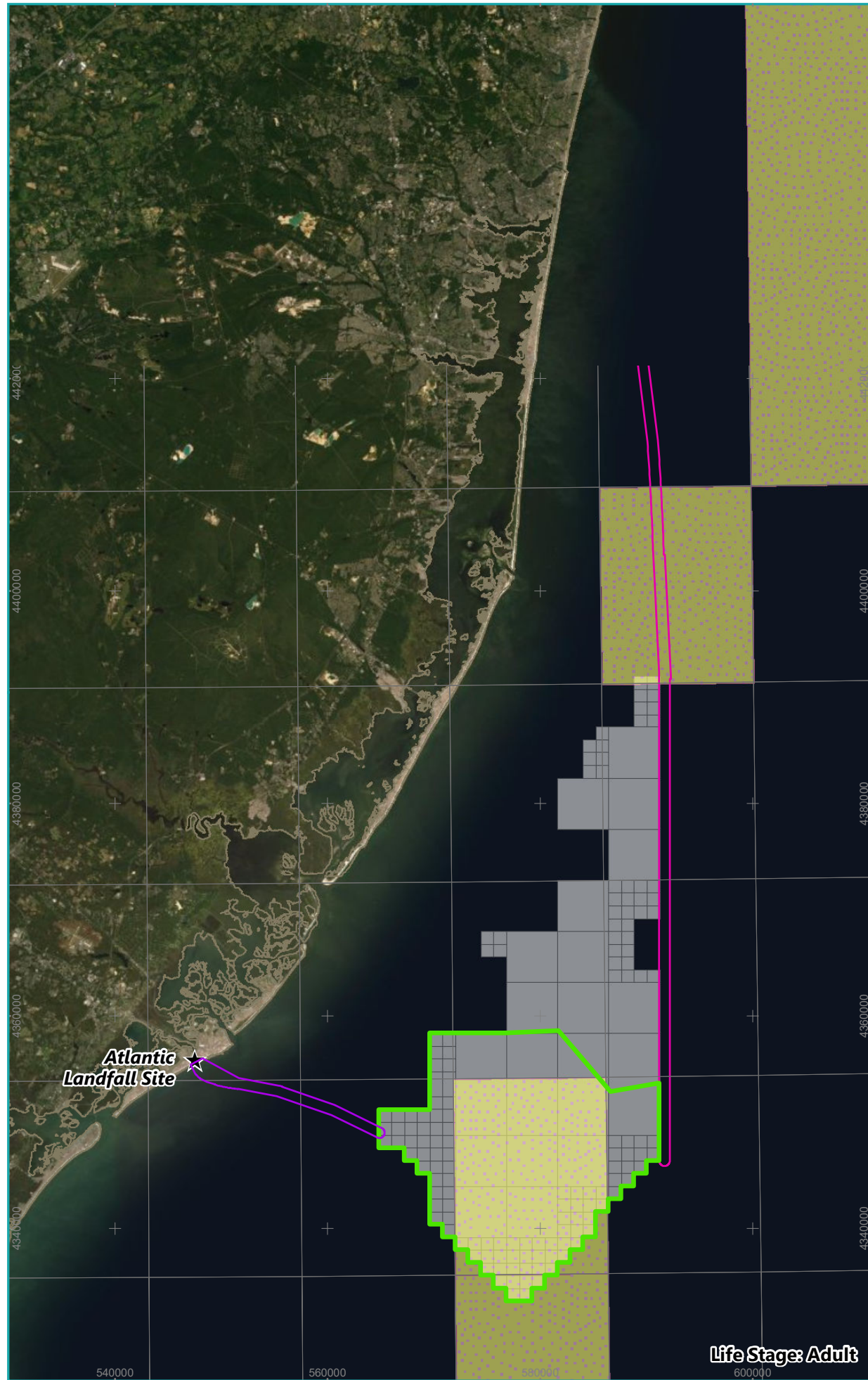
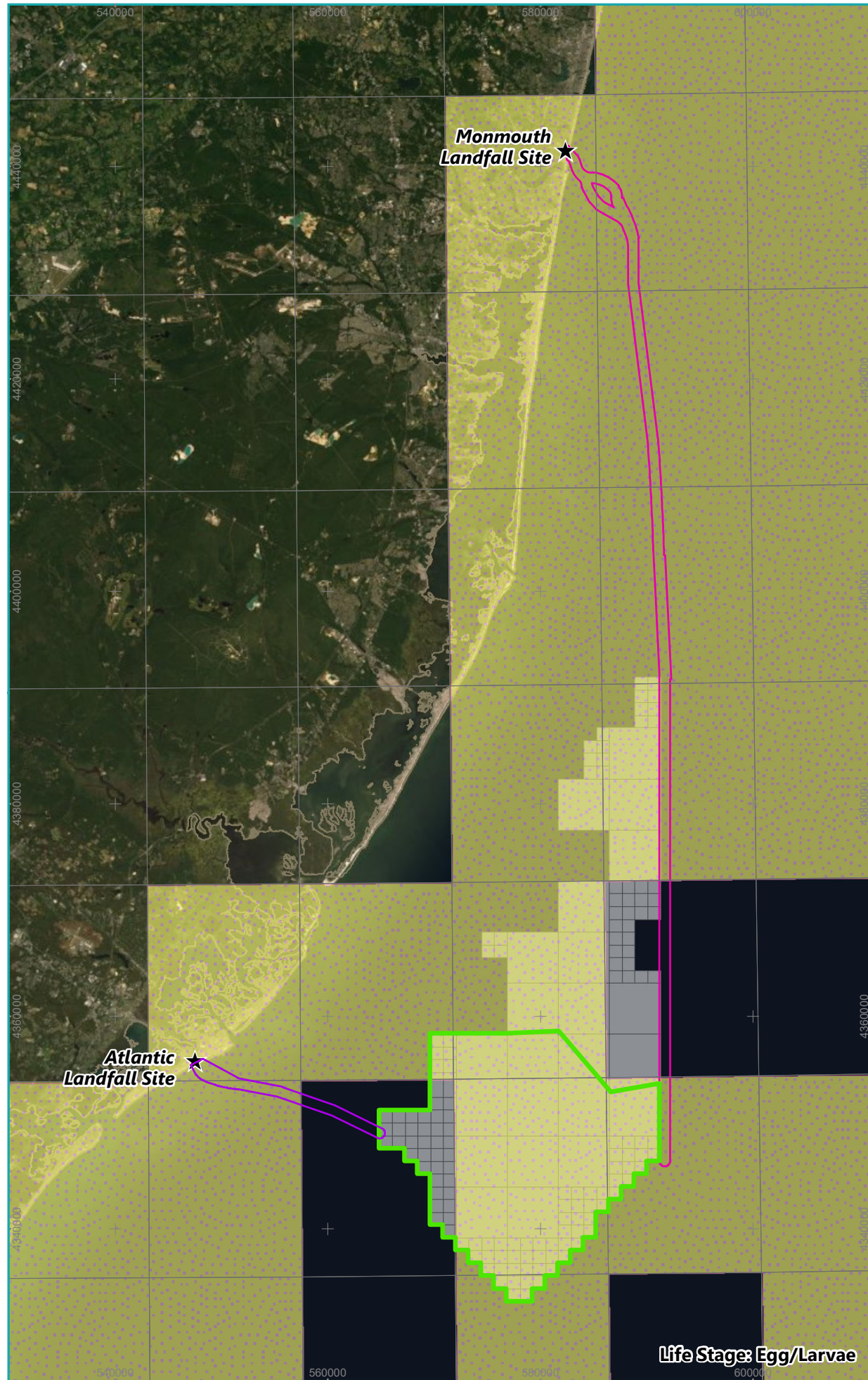


Map Projection: NAD 1983 UTM Zone 18N  
 Basemap: ESRI ArcGIS Online "World Imagery" map service  
 EFH source: NOAA Fisheries Data Inventory for the Essential Fish Habitat Mapper

- LEGEND**
- Essential Fish Habitat - Little Skate
  - Monmouth Export Cable Corridor (ECC)
  - Atlantic Export Cable Corridor (ECC)
  - Wind Turbine Area (WTA)
  - Atlantic Shores Lease Area OCS-A-0499

**Figure 5**

Essential Fish Habitat - Life Stage Presence  
Little Skate

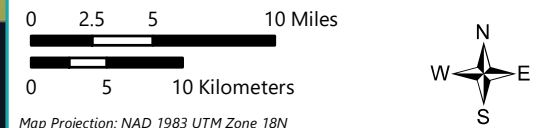
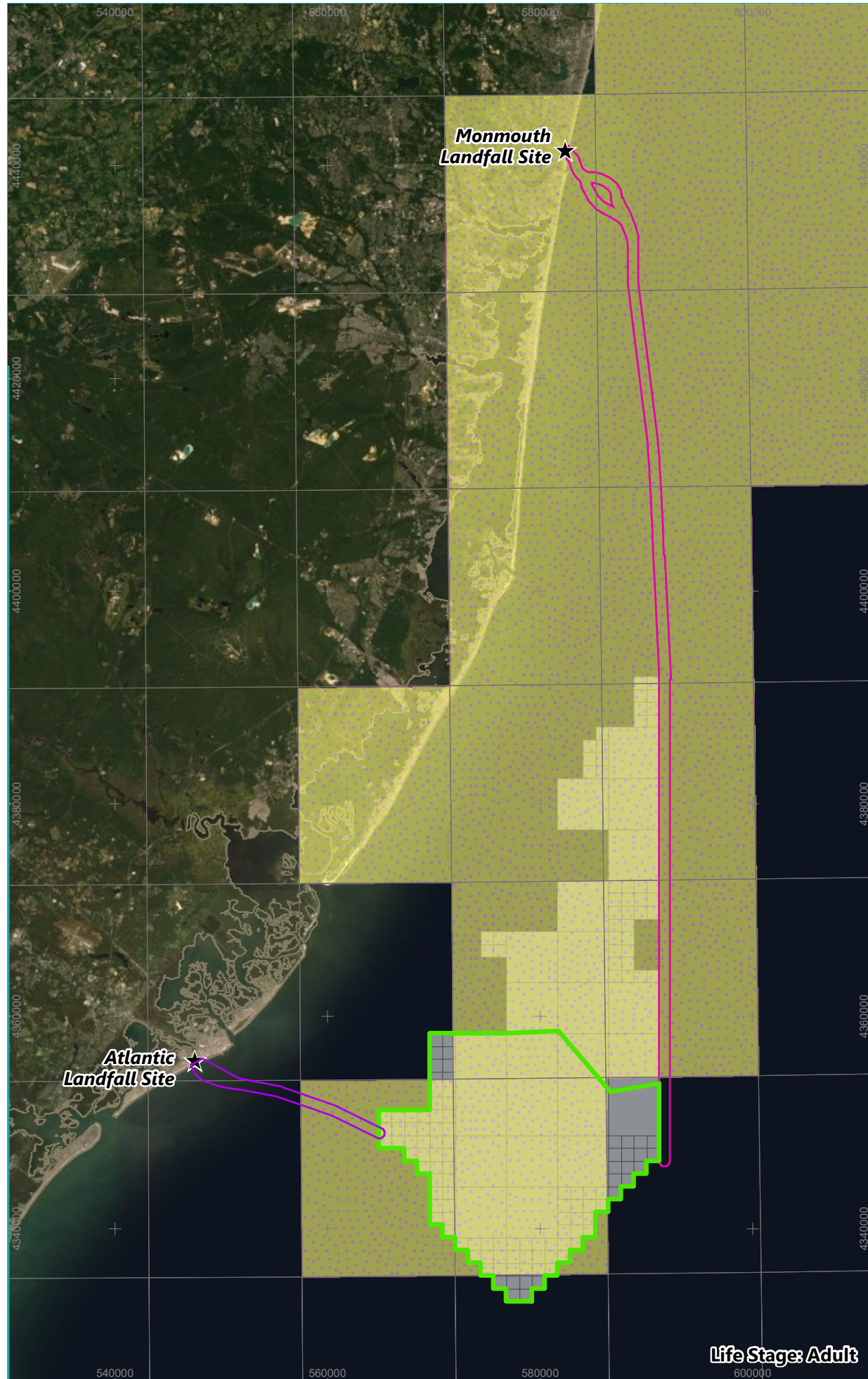
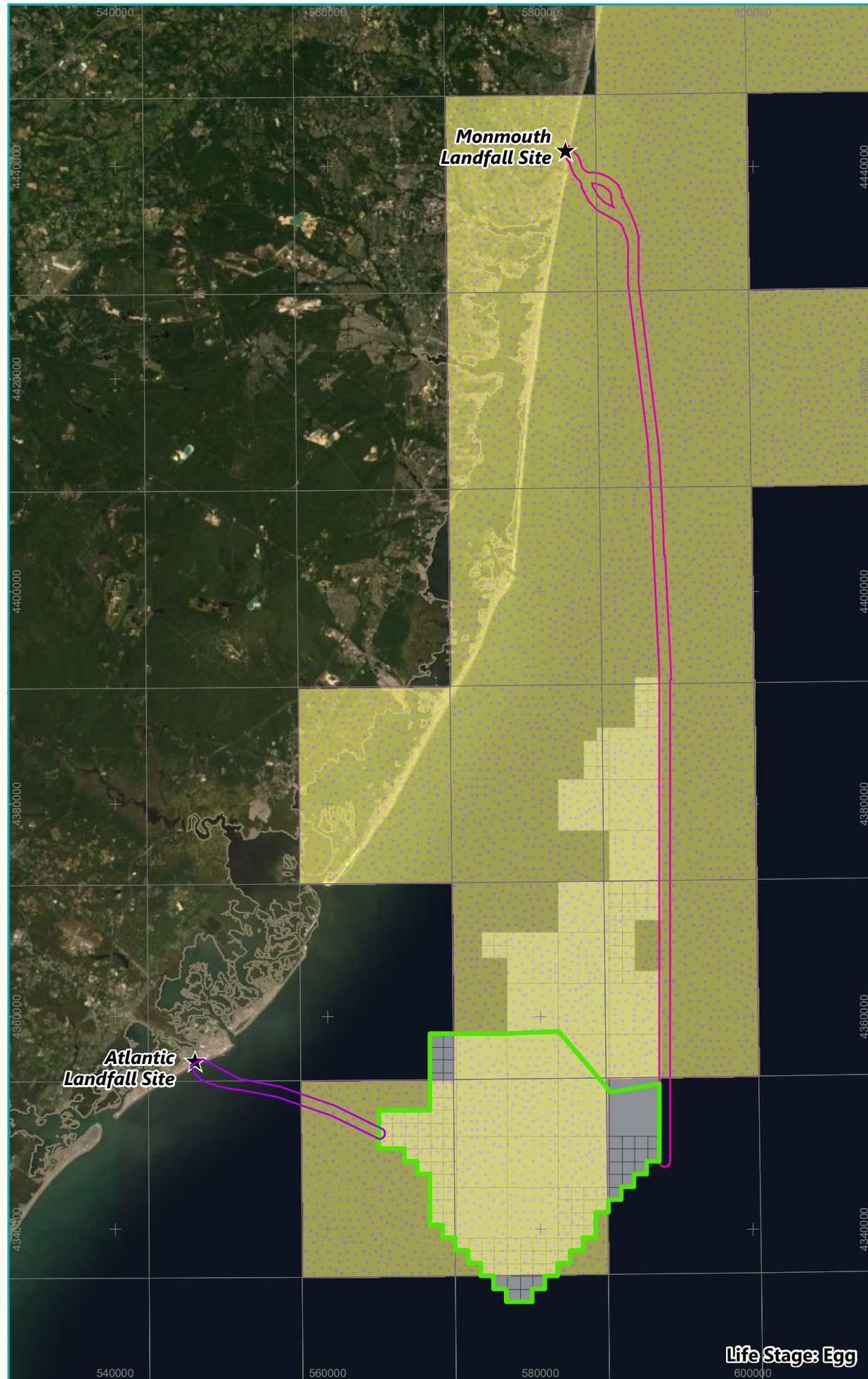


Map Projection: NAD 1983 UTM Zone 18N  
 Basemap: ESRI ArcGIS Online "World Imagery" map service  
 EFH source: NOAA Fisheries Data Inventory for the Essential Fish Habitat Mapper

- LEGEND**
- Essential Fish Habitat - Monkfish
  - Monmouth Export Cable Corridor (ECC)
  - Atlantic Export Cable Corridor (ECC)
  - Wind Turbine Area (WTA)
  - OCS-A-0499 Aliquots

**Figure 6**

Essential Fish Habitat - Life Stage Presence  
Monkfish



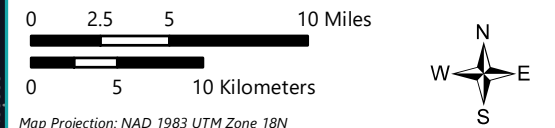
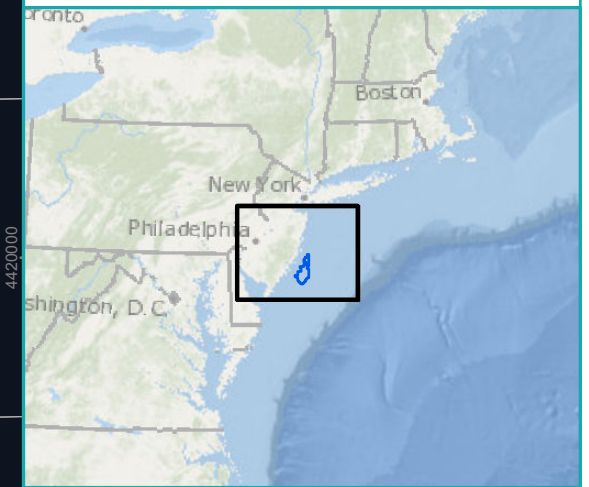
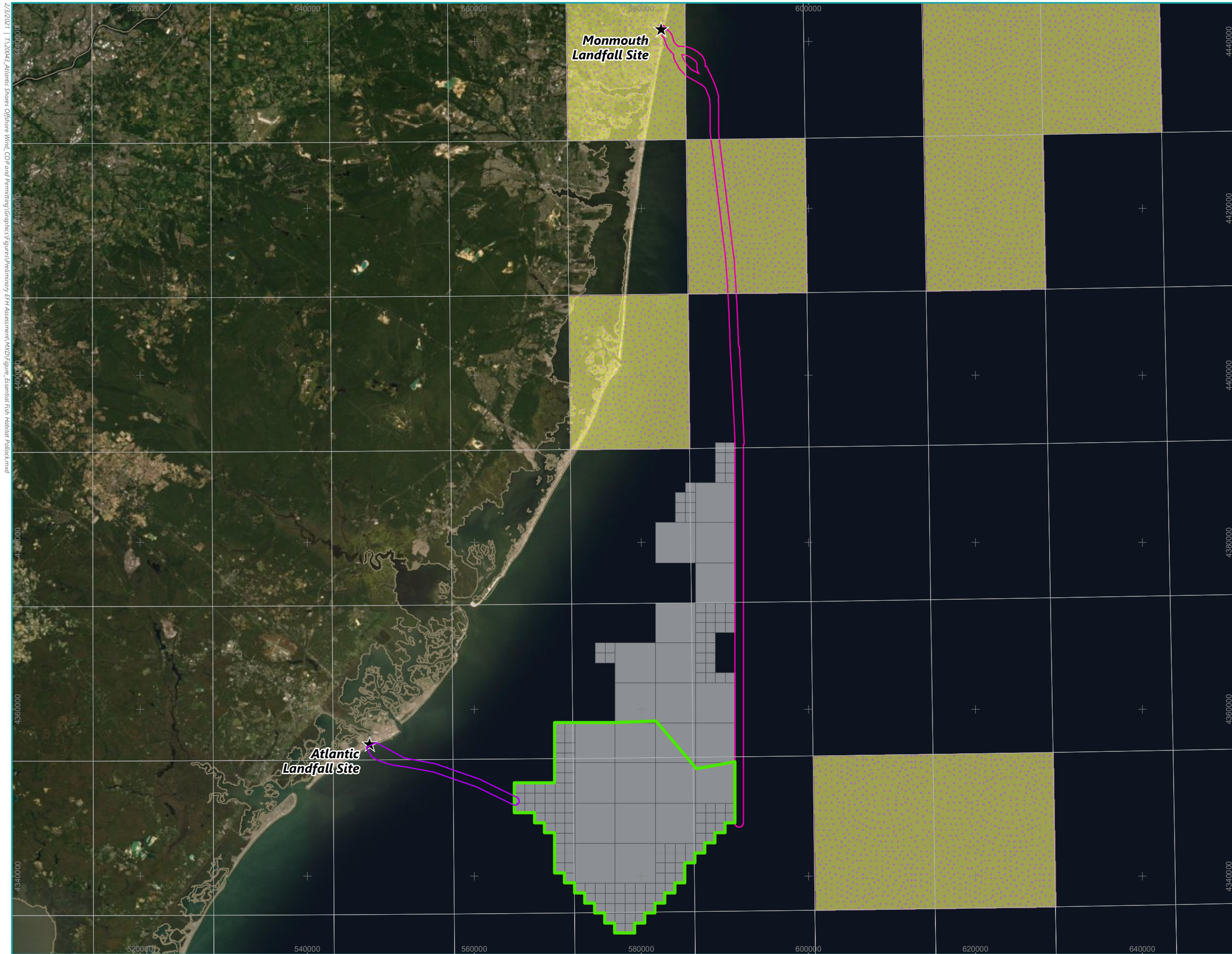
Map Projection: NAD 1983 UTM Zone 18N  
 Basemap: ESRI ArcGIS Online "World Imagery" map service  
 EFH source: NOAA Fisheries Data Inventory for the Essential Fish Habitat Mapper

- LEGEND**
- Essential Fish Habitat - Ocean Pout
  - Monmouth Export Cable Corridor (ECC)
  - Atlantic Export Cable Corridor (ECC)
  - Wind Turbine Area (WTA)
  - Atlantic Shores Lease Area OCS-A-0499

**Figure 7**

Essential Fish Habitat - Life Stage Presence  
 Ocean Pout



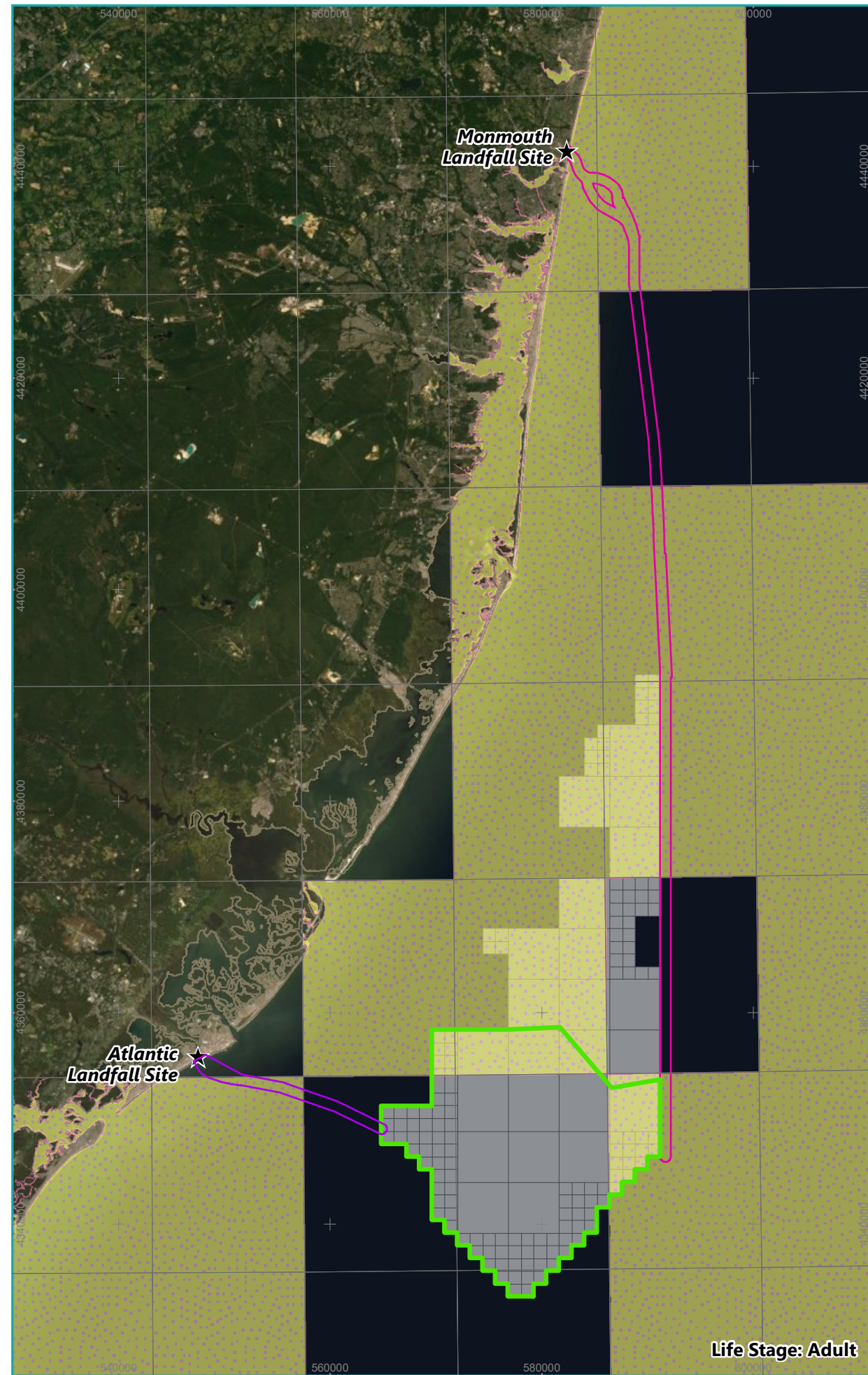
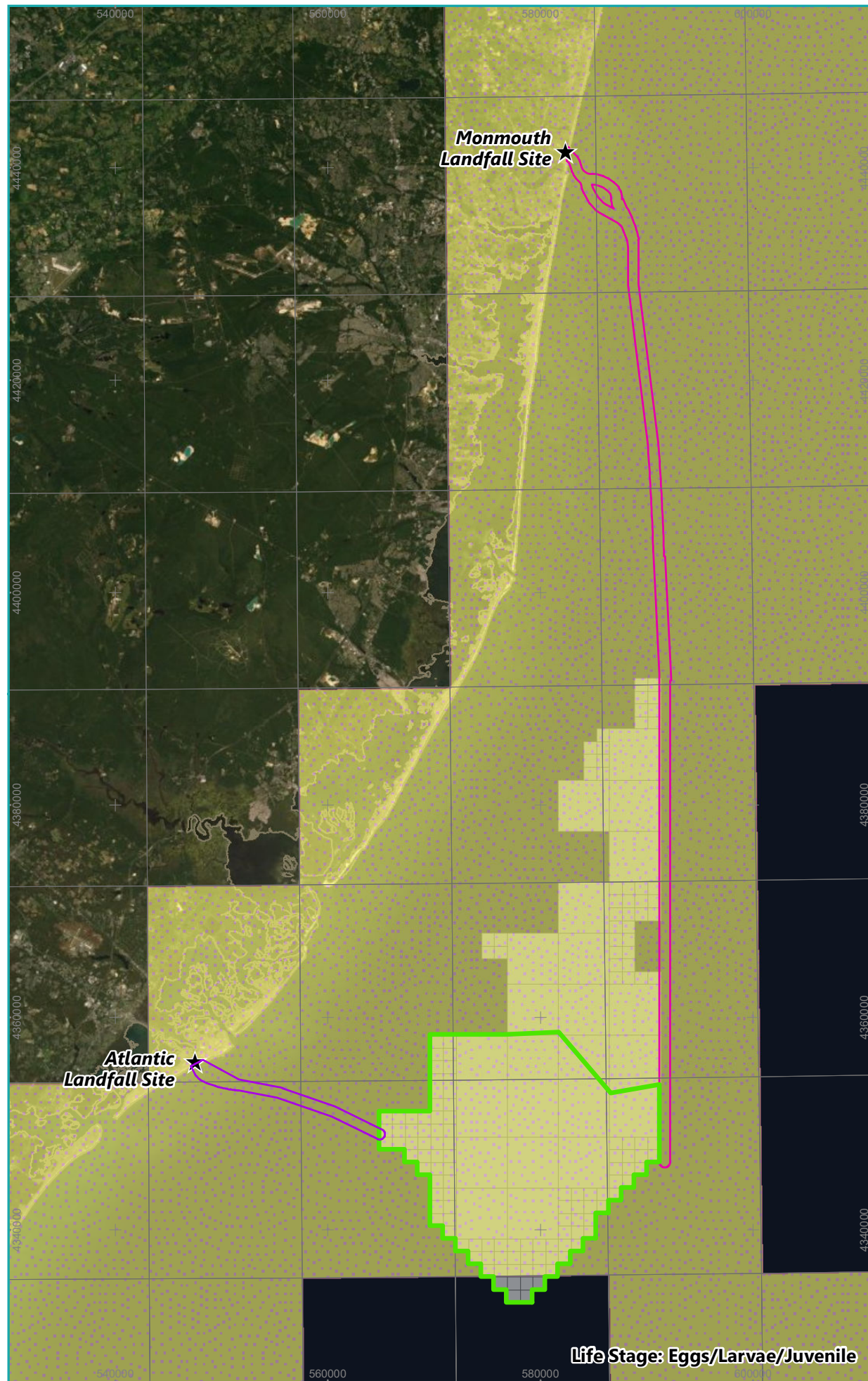


Map Projection: NAD 1983 UTM Zone 18N  
 Basemap: ESRI ArcGIS Online "World Imagery" map service  
 EFH source: NOAA Fisheries Data Inventory for the Essential Fish Habitat Mapper

- LEGEND**
- Essential Fish Habitat - Pollock
  - Monmouth Export Cable Corridor (ECC)
  - Atlantic Export Cable Corridor (ECC)
  - Wind Turbine Area (WTA)
  - Atlantic Shores Lease Area OCS-A-0499

**Figure 8**

Essential Fish Habitat - Life Stage Presence  
Larvae Pollock



**ATLANTIC SHORES**  
offshore wind

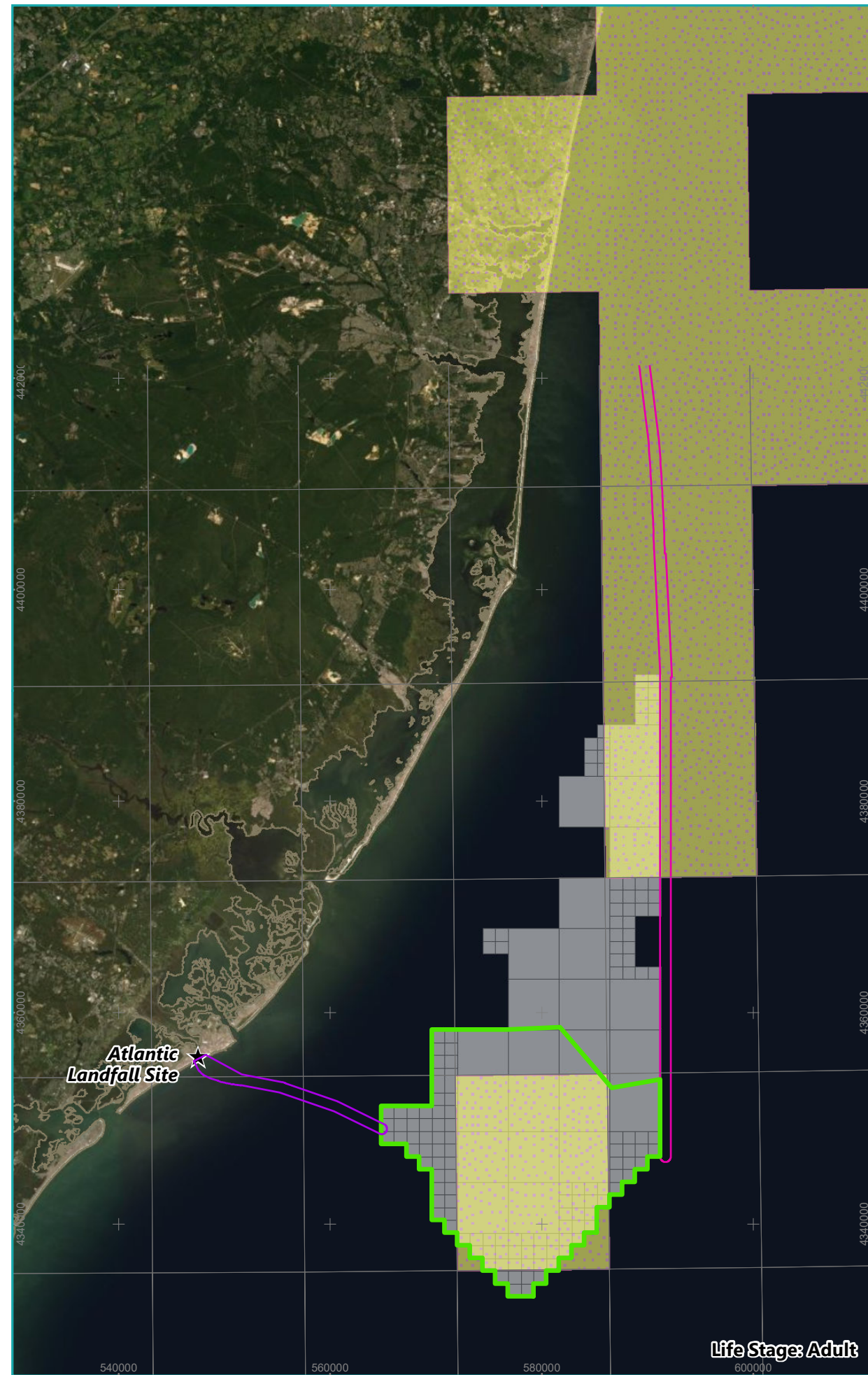
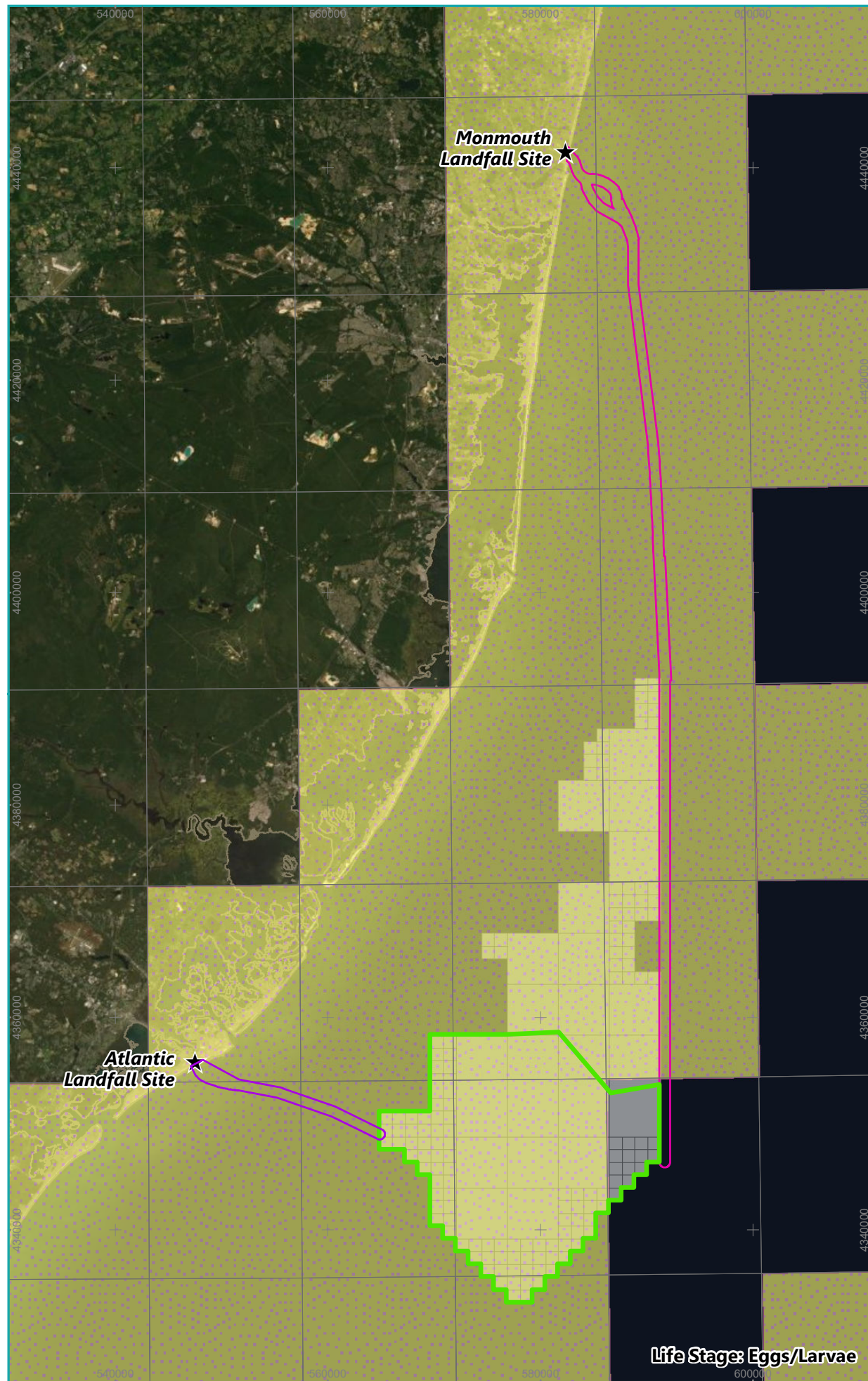
0 2.5 5 10 Miles  
0 5 10 Kilometers

Map Projection: NAD 1983 UTM Zone 18N  
Basemap: ESRI ArcGIS Online "World Imagery" map service.  
EFH source: NOAA Fisheries Data Inventory for the Essential Fish Habitat Mapper

**LEGEND**

- Essential Fish Habitat - Red Hake
- Monmouth Export Cable Corridor (ECC)
- Atlantic Export Cable Corridor (ECC)
- Wind Turbine Area (WTA)
- Atlantic Shores Lease Area OCS-A-0499

**Figure 9**  
Essential Fish Habitat - Life Stage Presence  
Red Hake



**ATLANTIC SHORES**  
offshore wind

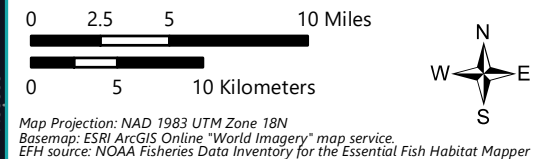
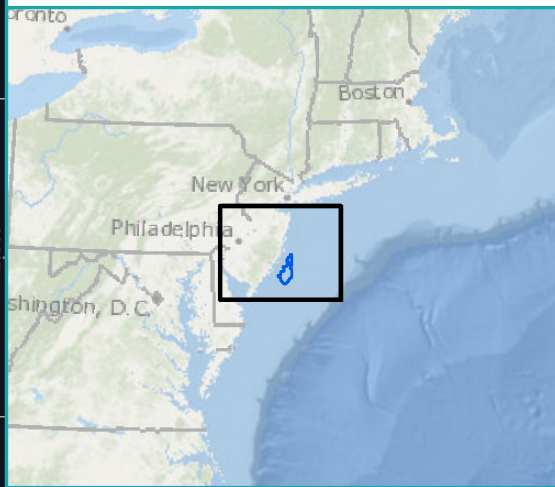
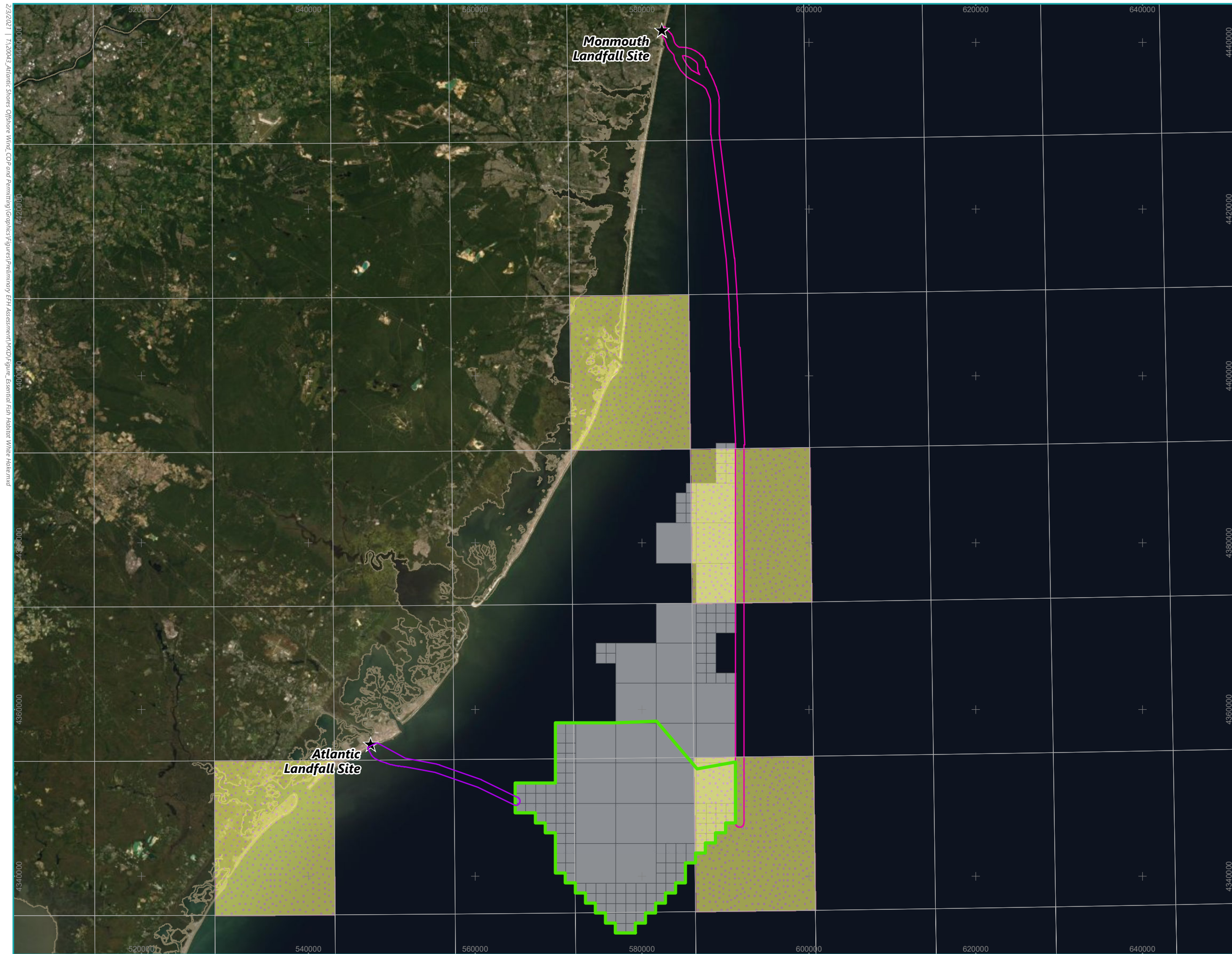
0 2.5 5 10 Miles  
0 5 10 Kilometers

Map Projection: NAD 1983 UTM Zone 18N  
Basemap: ESRI ArcGIS Online "World Imagery" map service  
EFH source: NOAA Fisheries Data Inventory for the Essential Fish Habitat Mapper

**LEGEND**

- Essential Fish Habitat - Silver Hake
- Monmouth Export Cable Corridor (ECC)
- Atlantic Export Cable Corridor (ECC)
- Wind Turbine Area (WTA)
- Atlantic Shores Lease Area OCS-A-0499

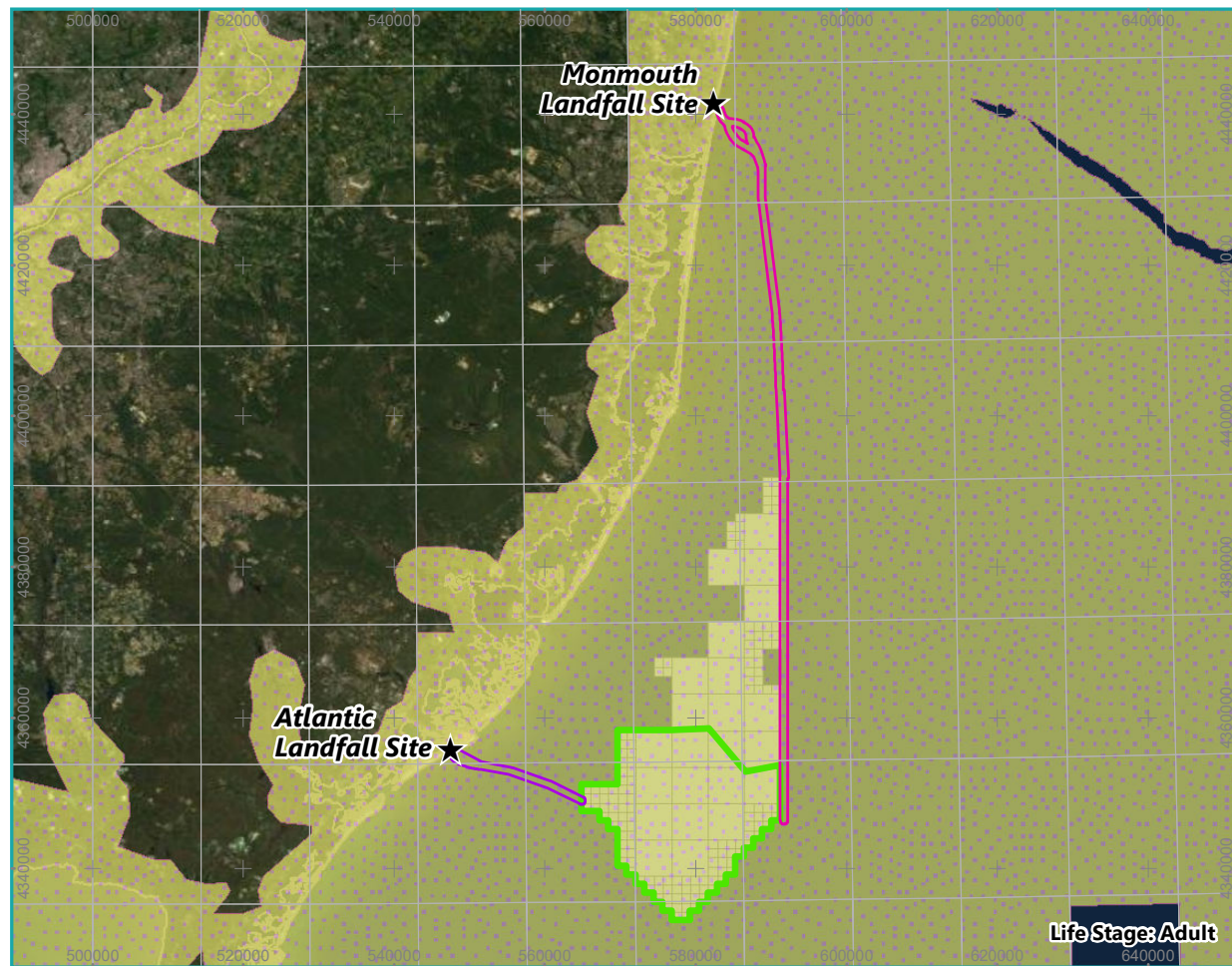
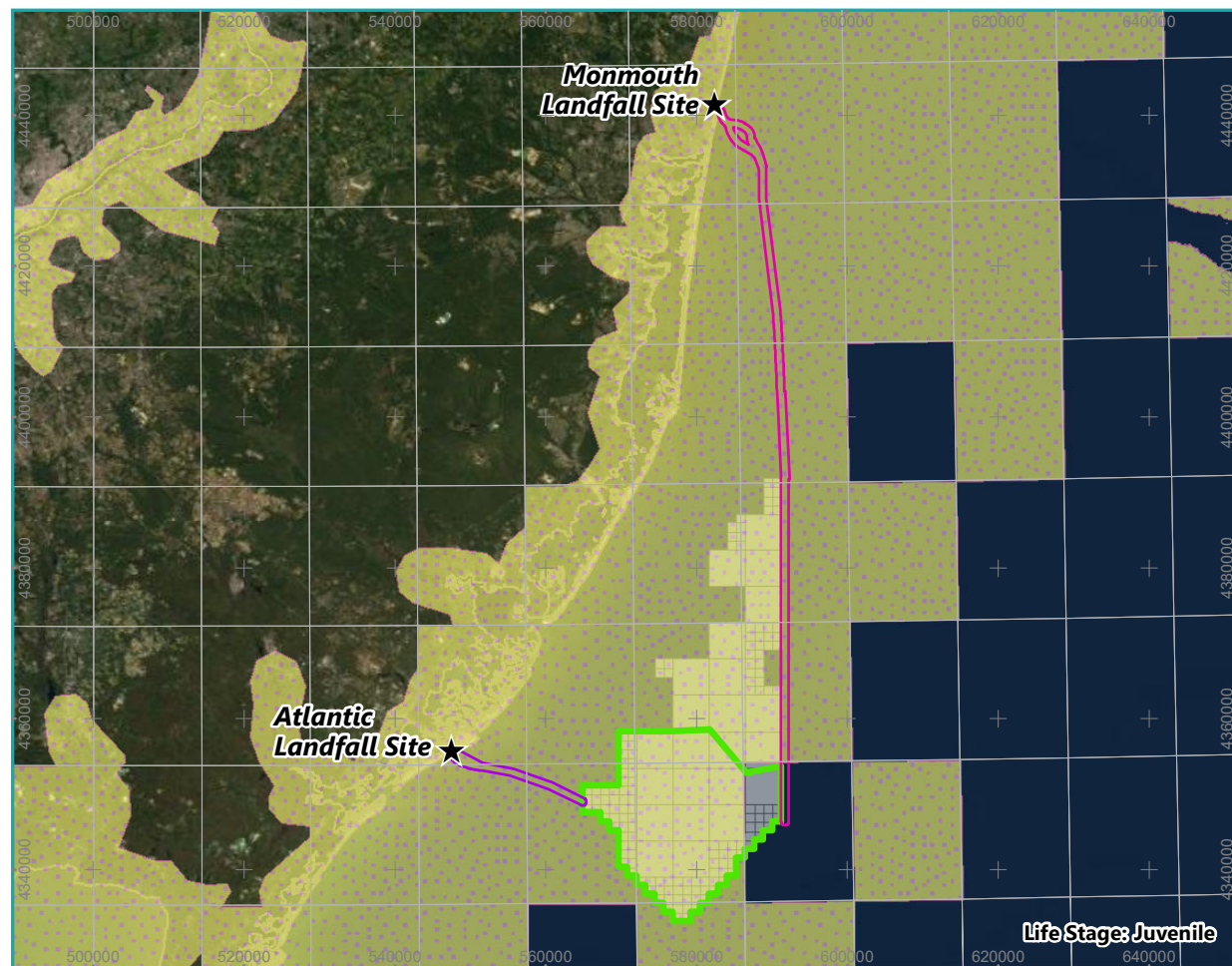
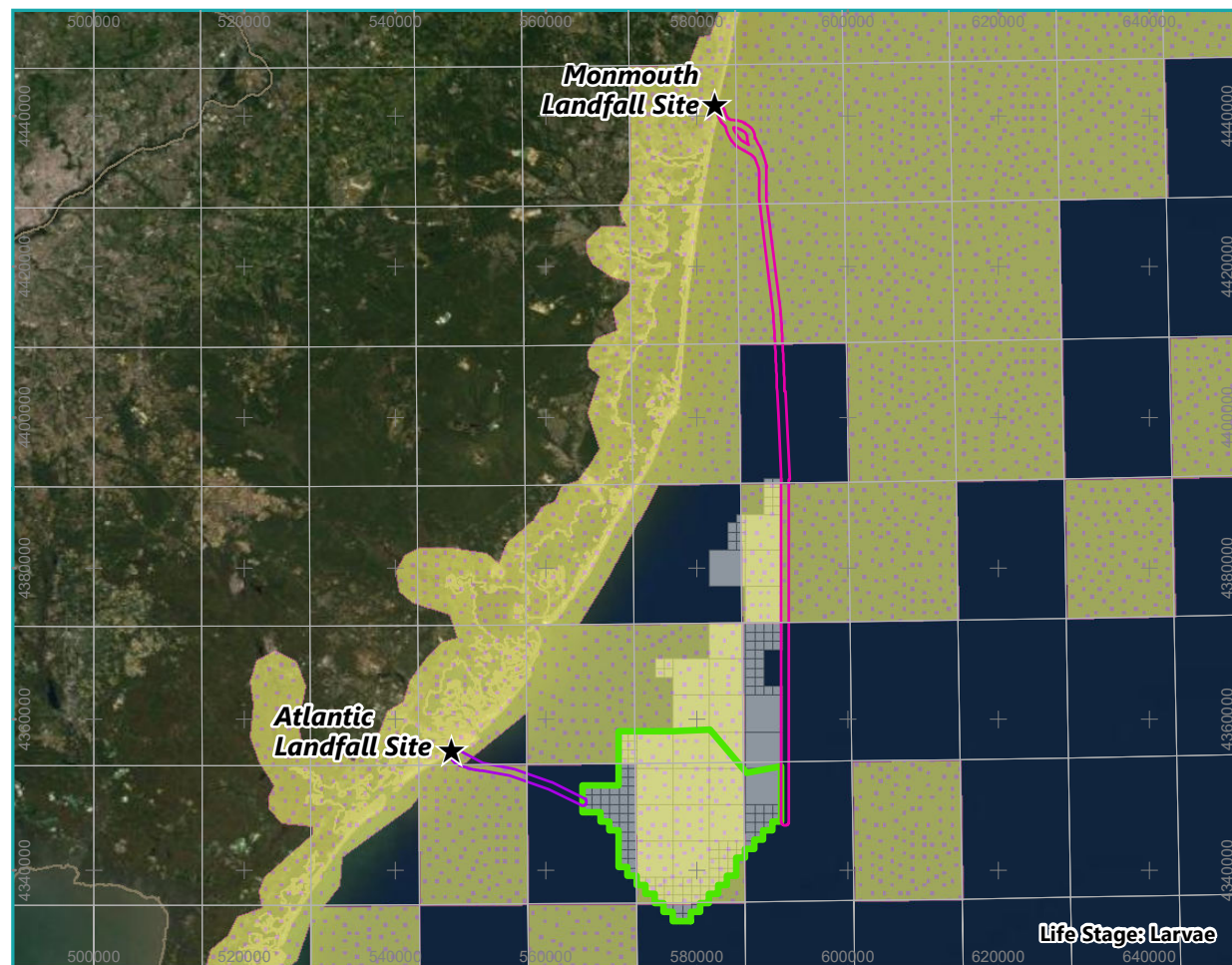
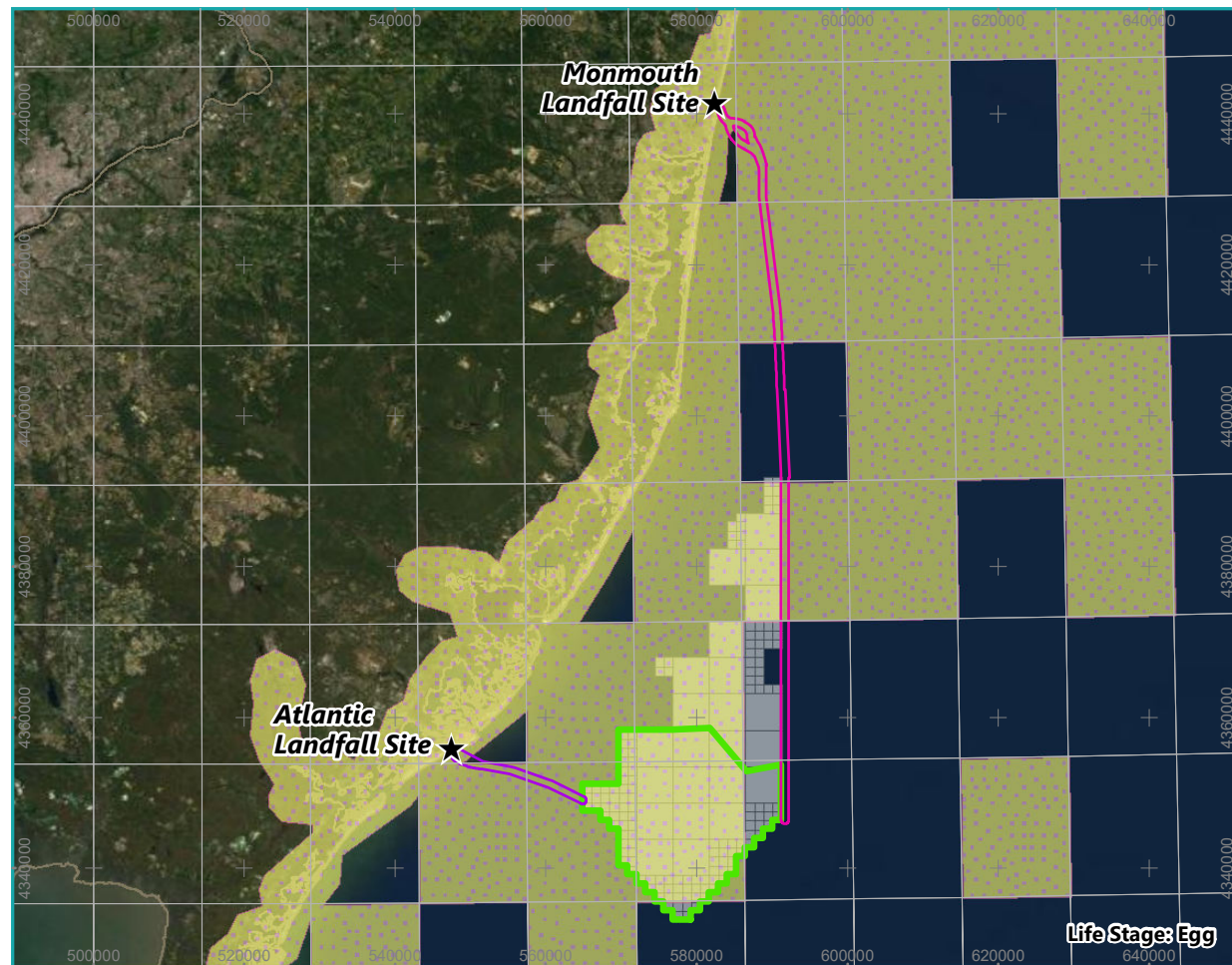
**Figure 10**  
Essential Fish Habitat - Life Stage Presence  
Silver Hake



- LEGEND**
- Essential Fish Habitat - White Hake
  - Monmouth Export Cable Corridor (ECC)
  - Atlantic Export Cable Corridor (ECC)
  - Wind Turbine Area (WTA)
  - Atlantic Shores Lease Area OCS-A-0499

**Figure 11**

*Essential Fish Habitat - Life Stage Presence  
Adult White Hake*



**ATLANTIC SHORES**  
offshore wind

0 5 10 20 Miles  
0 10 20 Kilometers

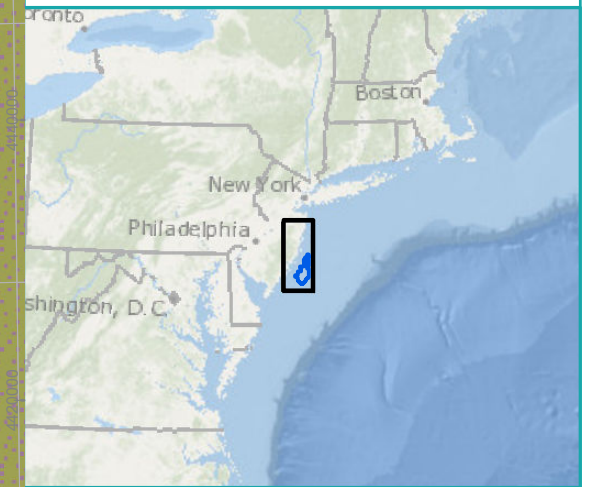
Map Projection: NAD 1983 UTM Zone 18N  
Basemap: ESRI ArcGIS Online "World Imagery" map service  
EFH source: NOAA Fisheries Data Inventory for the Essential Fish Habitat Mapper

**LEGEND**

- Essential Fish Habitat - Windowpane Flounder
- Monmouth Export Cable Corridor (ECC)
- Atlantic Export Cable Corridor (ECC)
- Wind Turbine Area (WTA)
- Atlantic Shores Lease Area OCS-A-0499

**Figure 12**  
Essential Fish Habitat - Life Stage Presence  
Windowpane Flounder

Z:\4\2021 | 1.20043 Atlantic Shores Offshore Wind COP and Permitting\Graphics\Figures\Preliminary EFH Assessment\MXD\Figure\_Essential Fish Habitat Winter Flounder.mxd




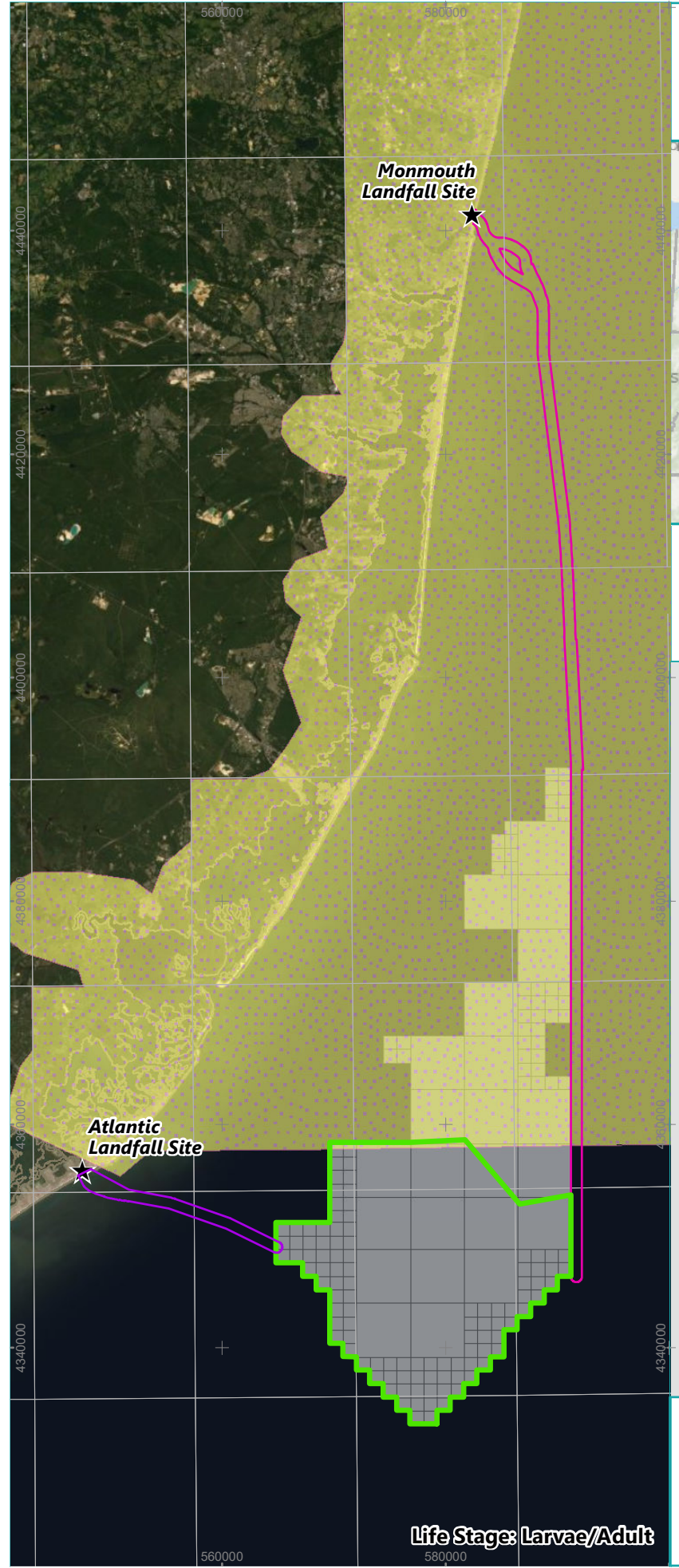
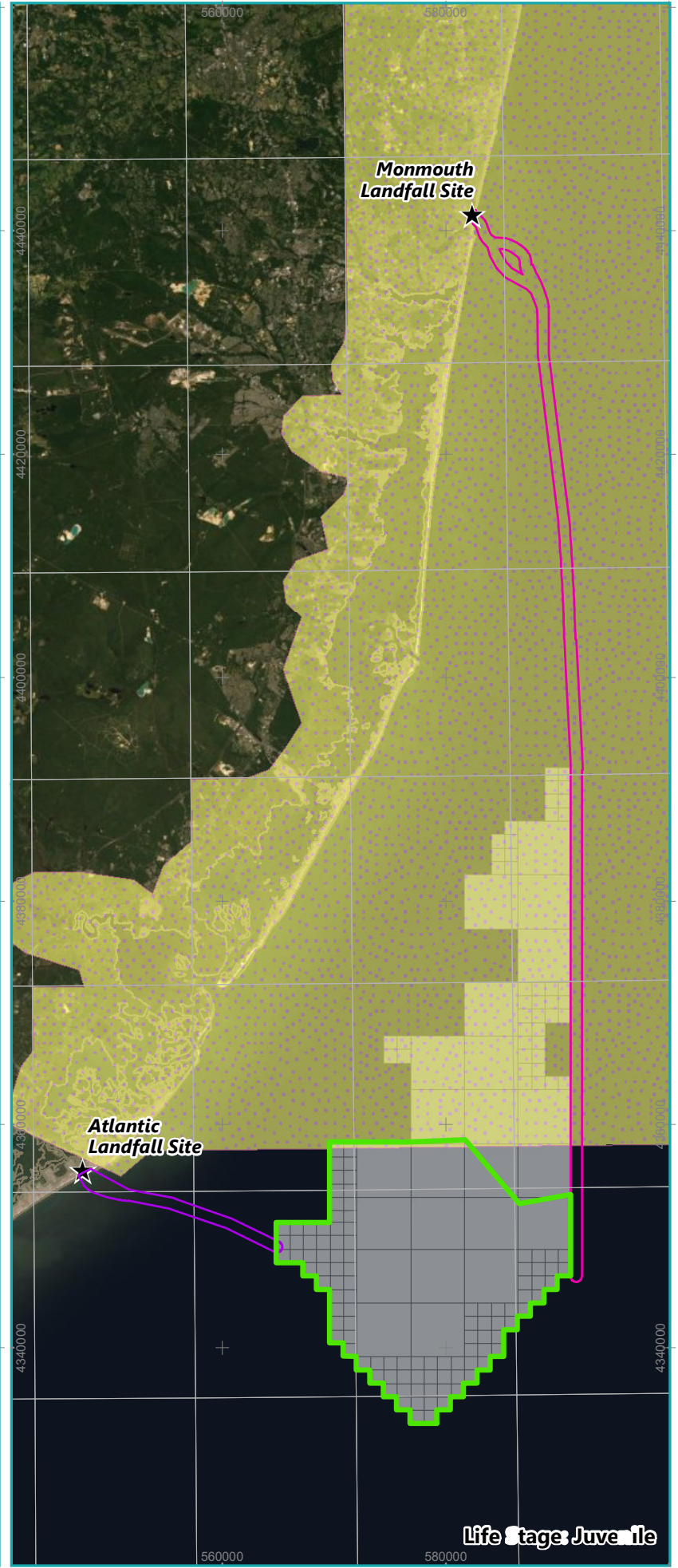
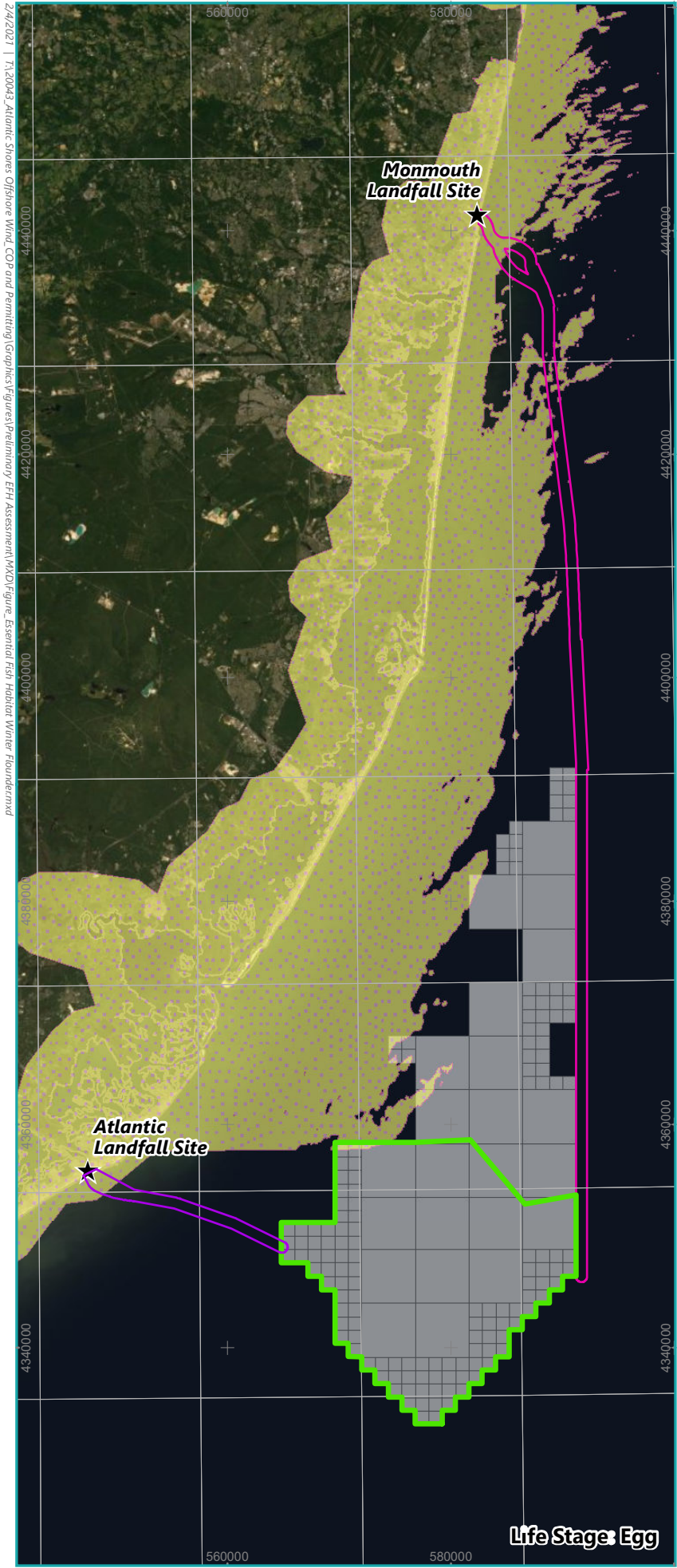
0 2.5 5 10 Miles  
0 5 10 Kilometers



Map Projection: NAD 1983 UTM Zone 18N  
Basemap: ESRI ArcGIS Online "World Imagery" map service  
EFH source: NOAA Fisheries Data Inventory for the Essential Fish Habitat Mapper

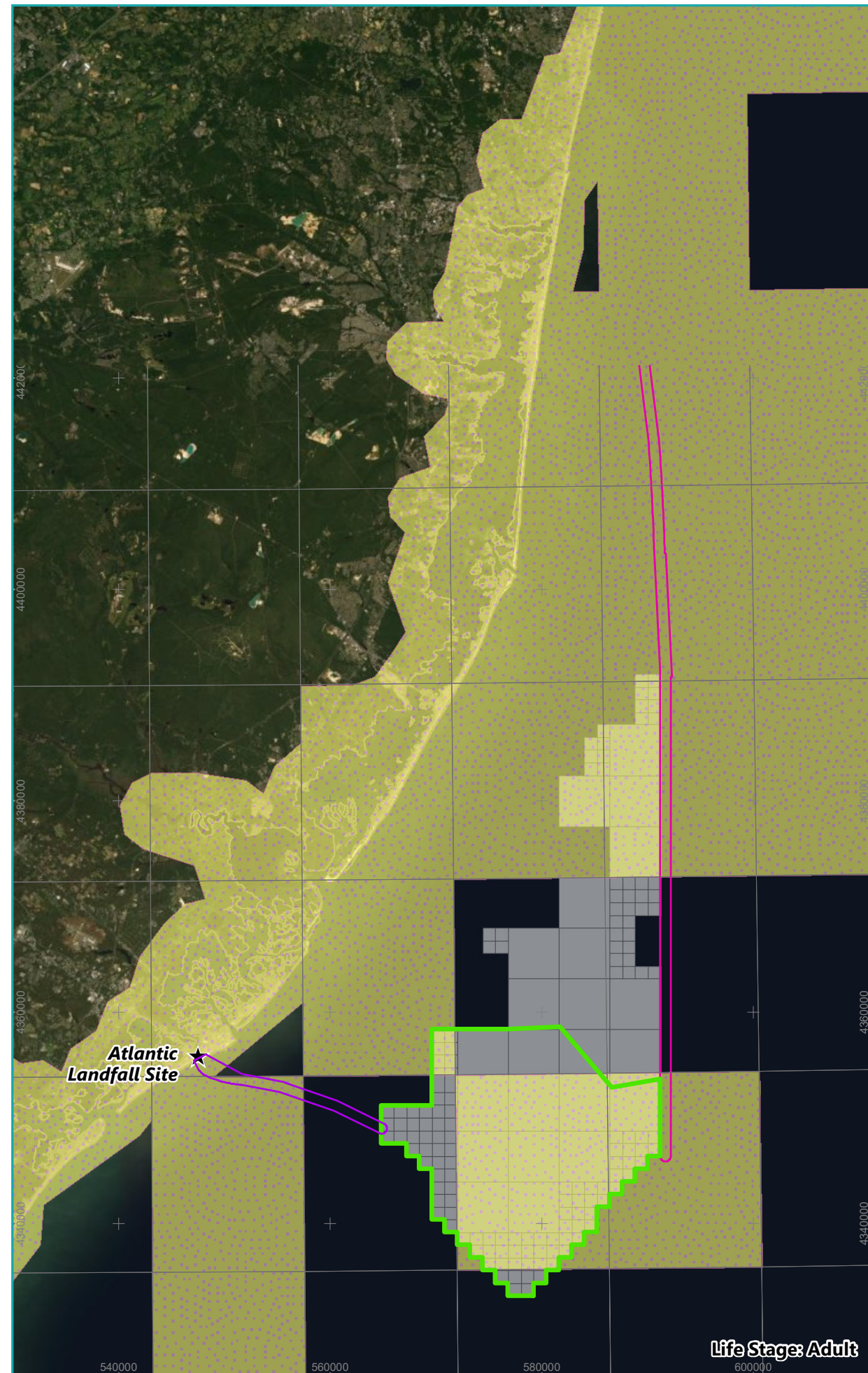
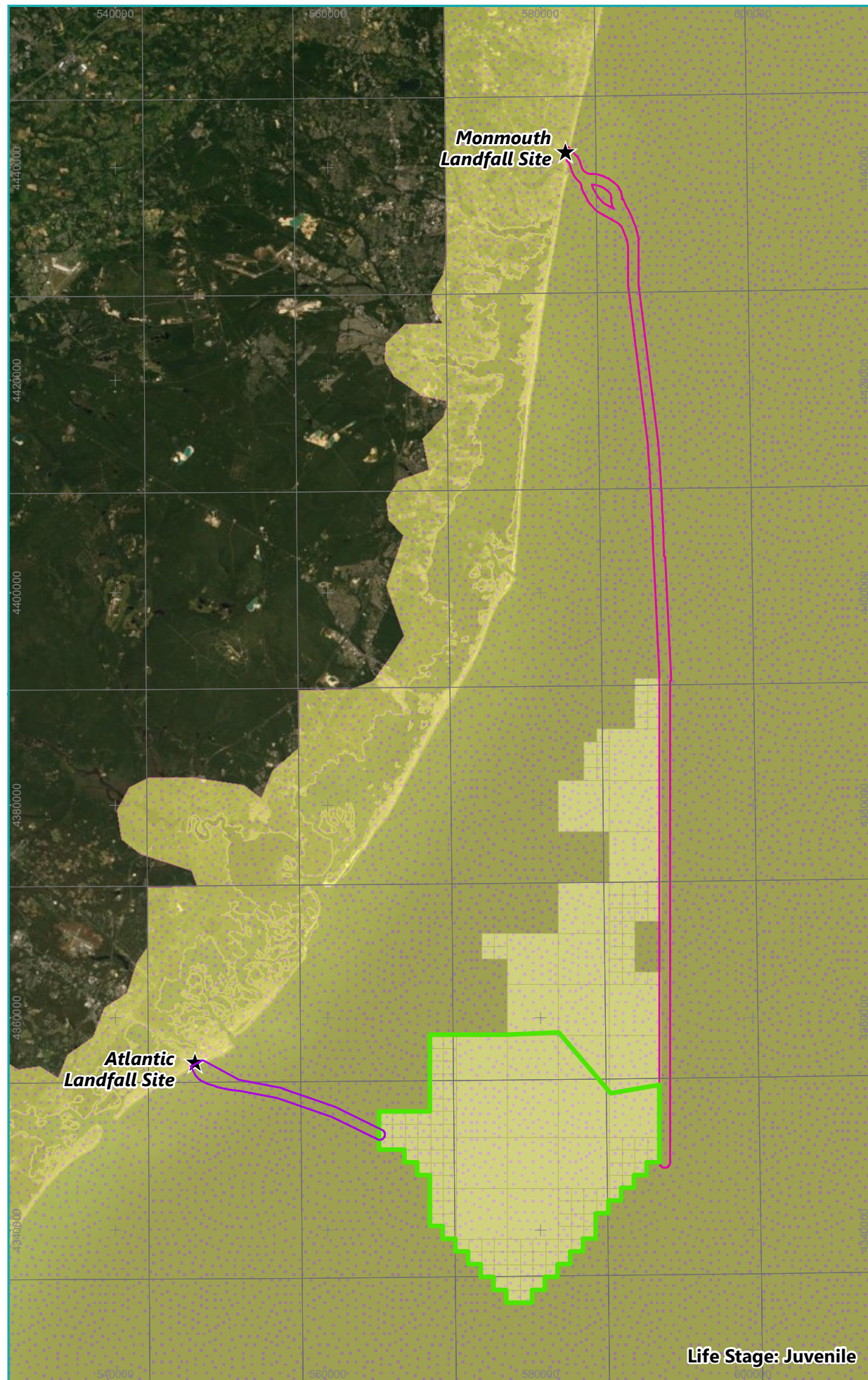
**LEGEND**

-  Essential Fish Habitat - Winter Flounder
-  Monmouth Export Cable Corridor (ECC)
-  Atlantic Export Cable Corridor (ECC)
-  Wind Turbine Area (WTA)
-  Atlantic Shores Lease Area OCS-A-0499



**Figure 13**

Essential Fish Habitat - Life Stage Presence  
Winter Flounder



**ATLANTIC SHORES**  
offshore wind

0 2.5 5 10 Miles  
0 5 10 Kilometers

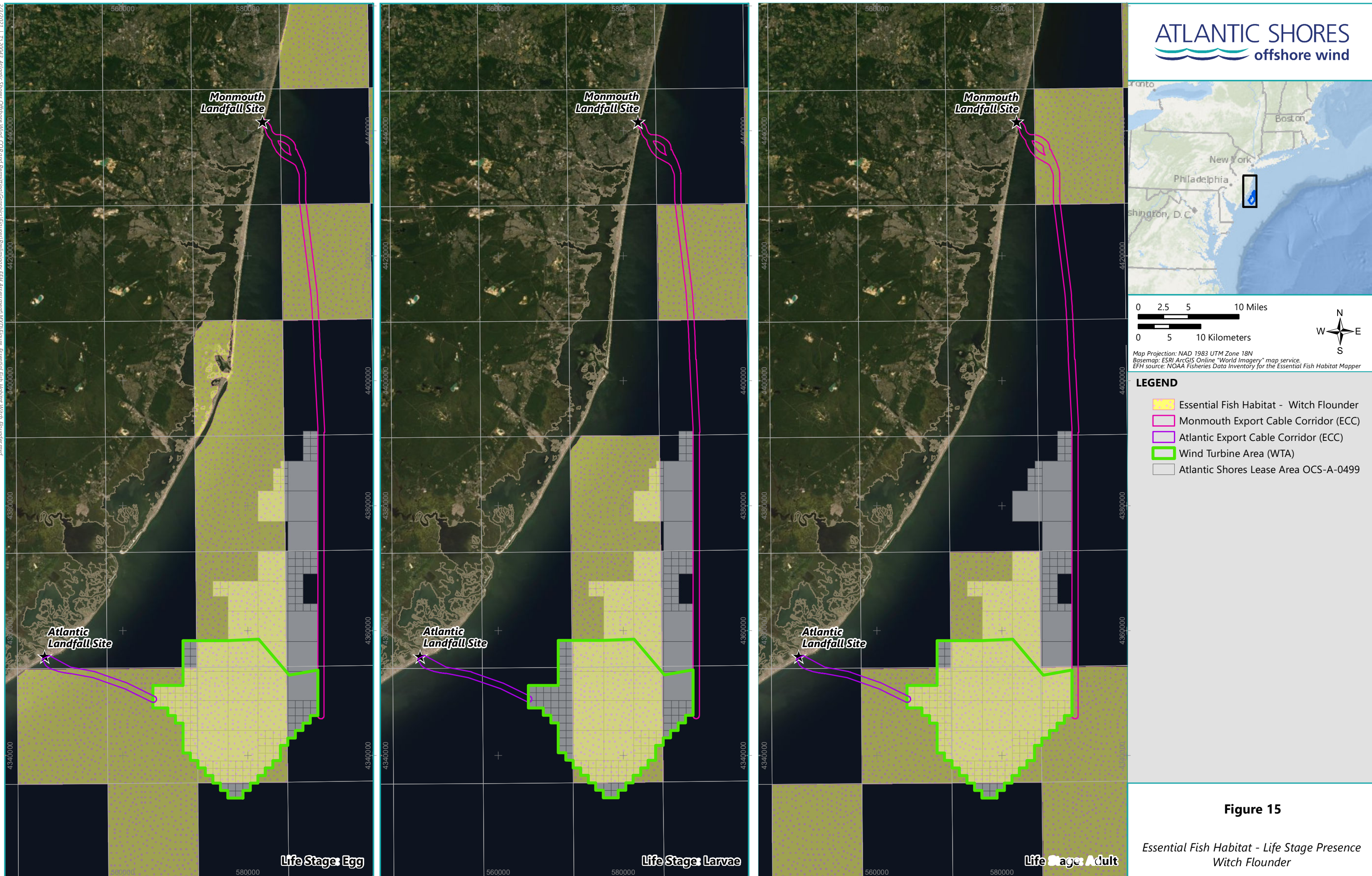
Map Projection: NAD 1983 UTM Zone 18N  
Basemap: ESRI ArcGIS Online "World Imagery" map service.  
EFH source: NOAA Fisheries Data Inventory for the Essential Fish Habitat Mapper

**LEGEND**

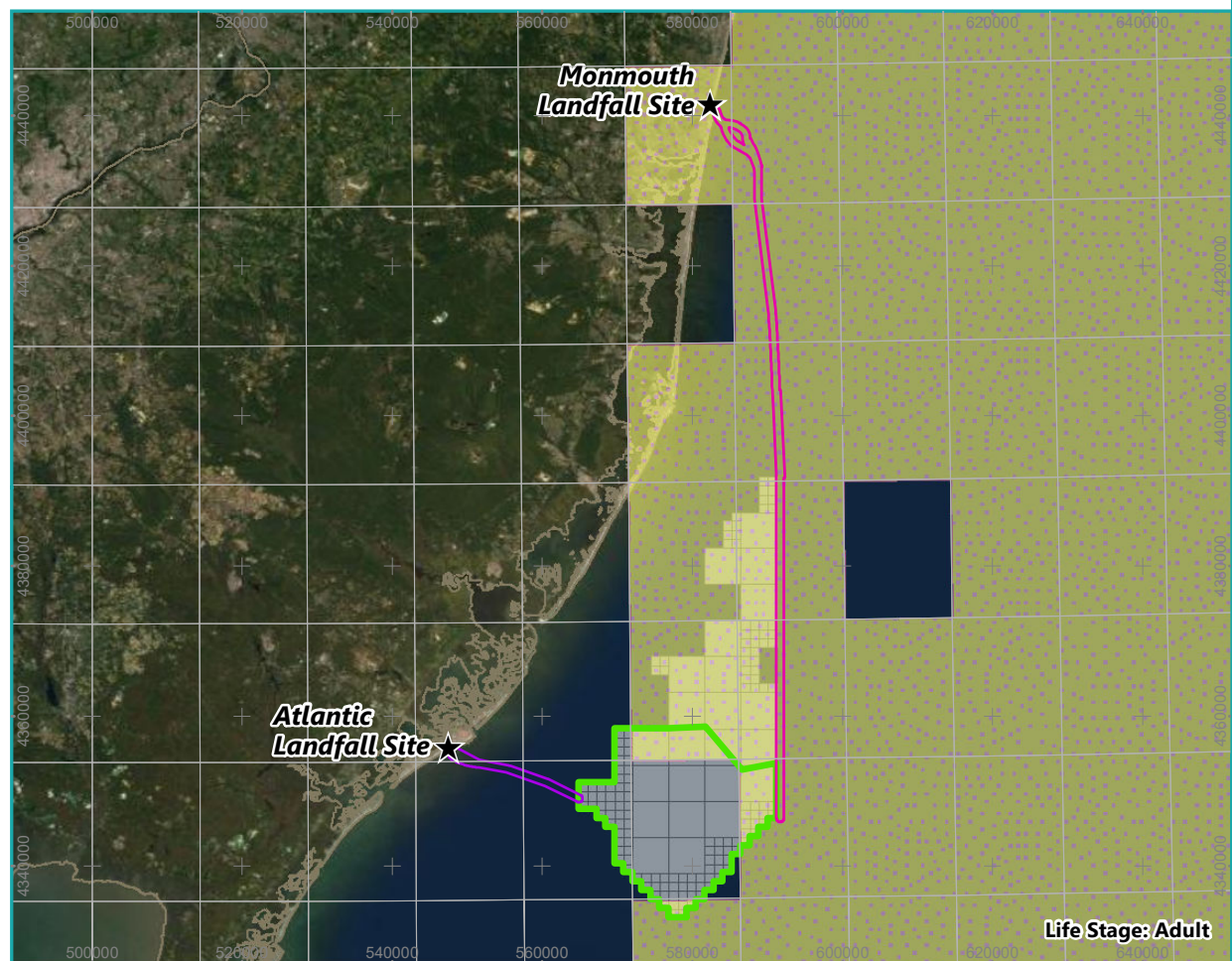
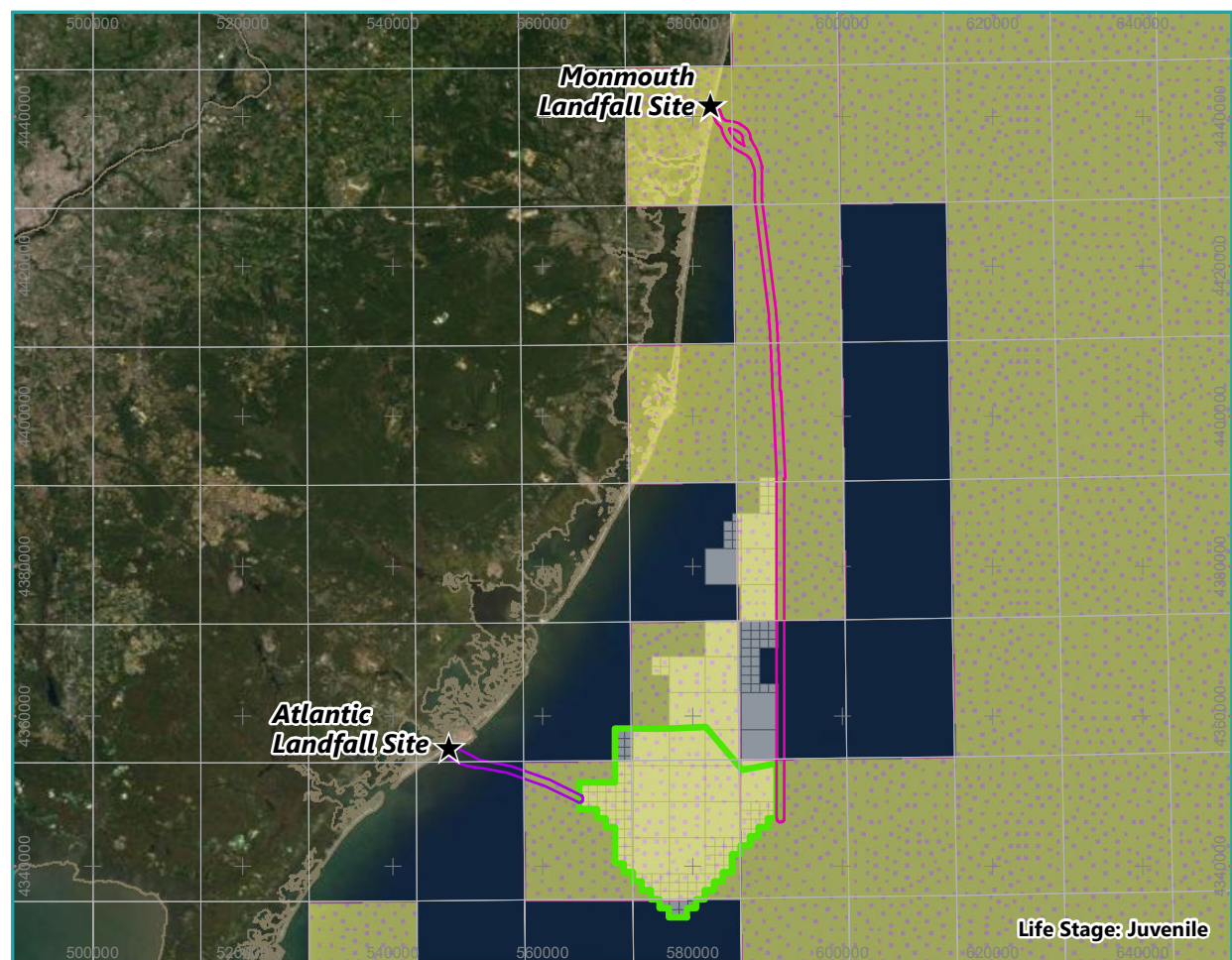
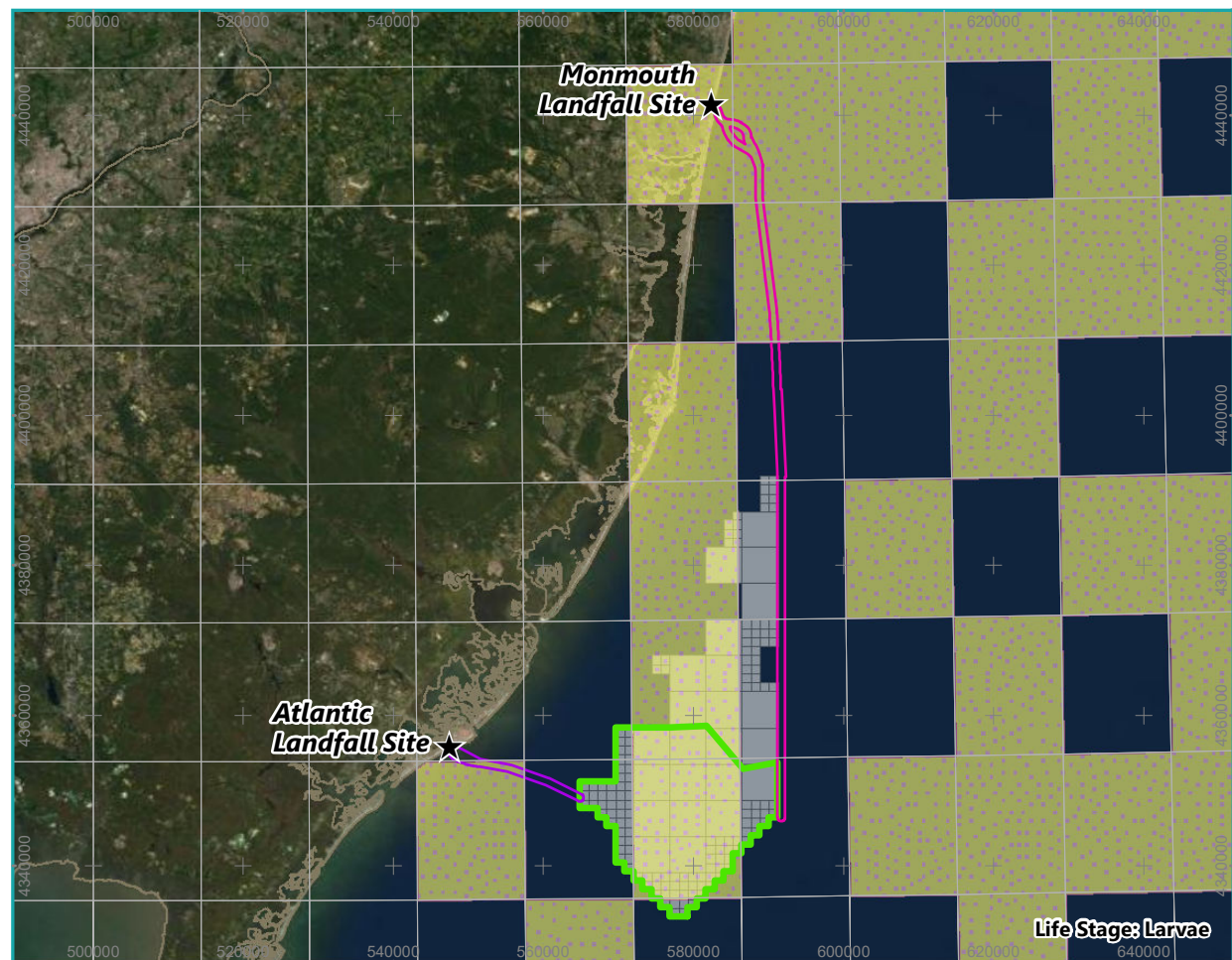
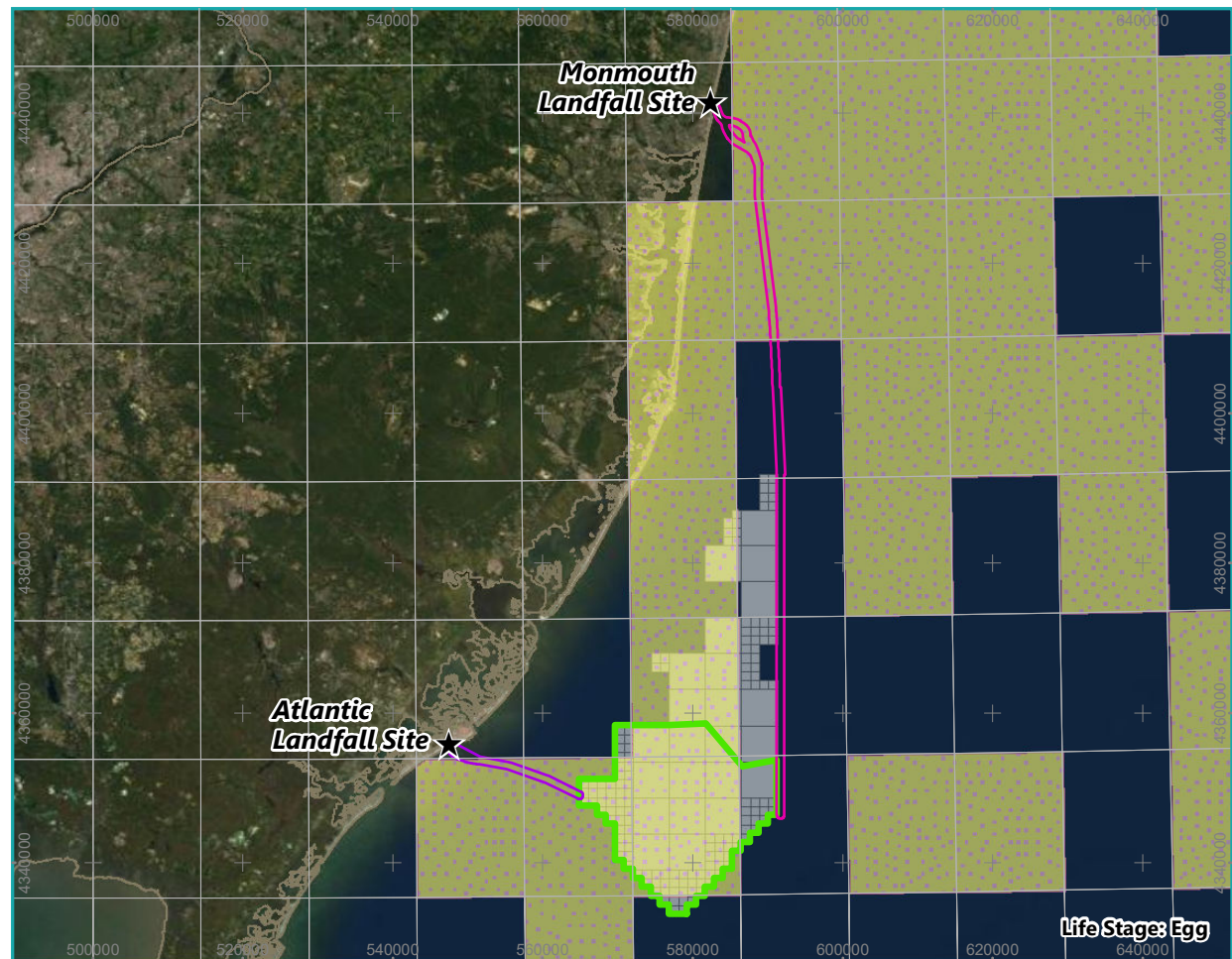
- Essential Fish Habitat - Winter Skate
- Monmouth Export Cable Corridor (ECC)
- Atlantic Export Cable Corridor (ECC)
- Wind Turbine Area (WTA)
- Atlantic Shores Lease Area OCS-A-0499

**Figure 14**  
Essential Fish Habitat - Life Stage Presence  
Winter Skate

Z:\2021\1.2004 Atlantic Shores Offshore Wind COP and Permitting\Graphics\Figures\Preliminary EFH Assessment\Map\Figure\_Essential Fish Habitat Witch Flounder.mxd







**ATLANTIC SHORES**  
offshore wind

0 5 10 20 Miles  
0 10 20 Kilometers

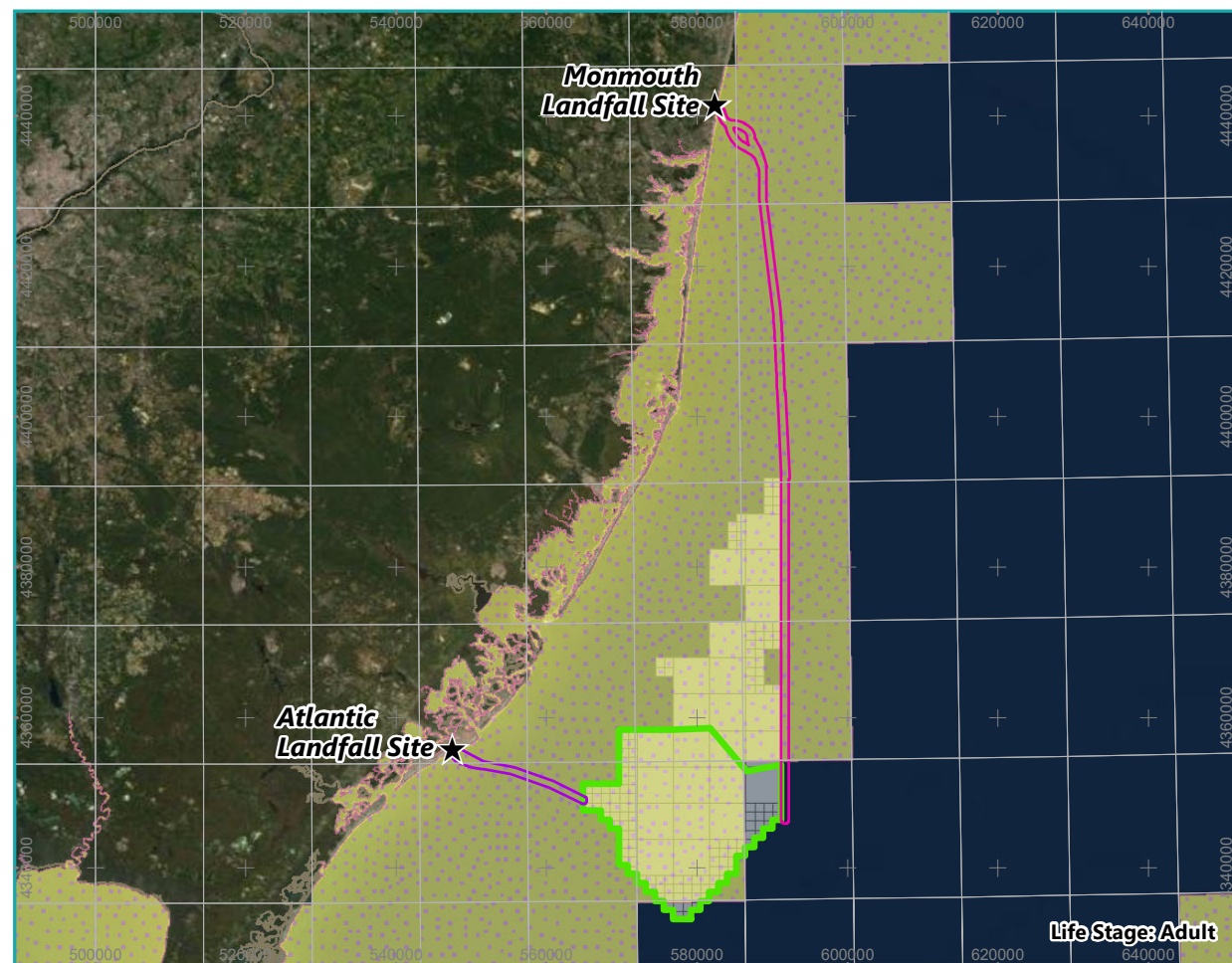
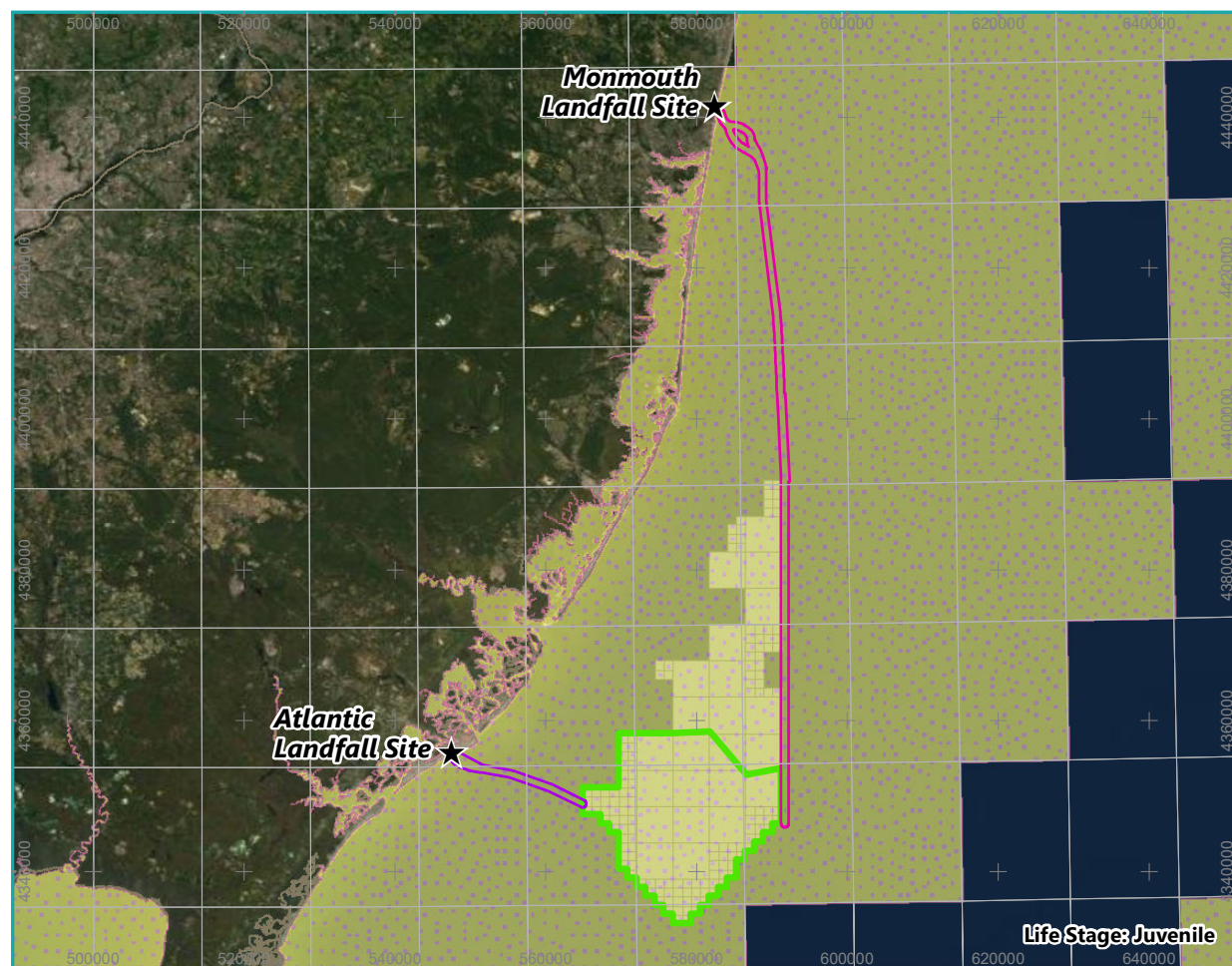
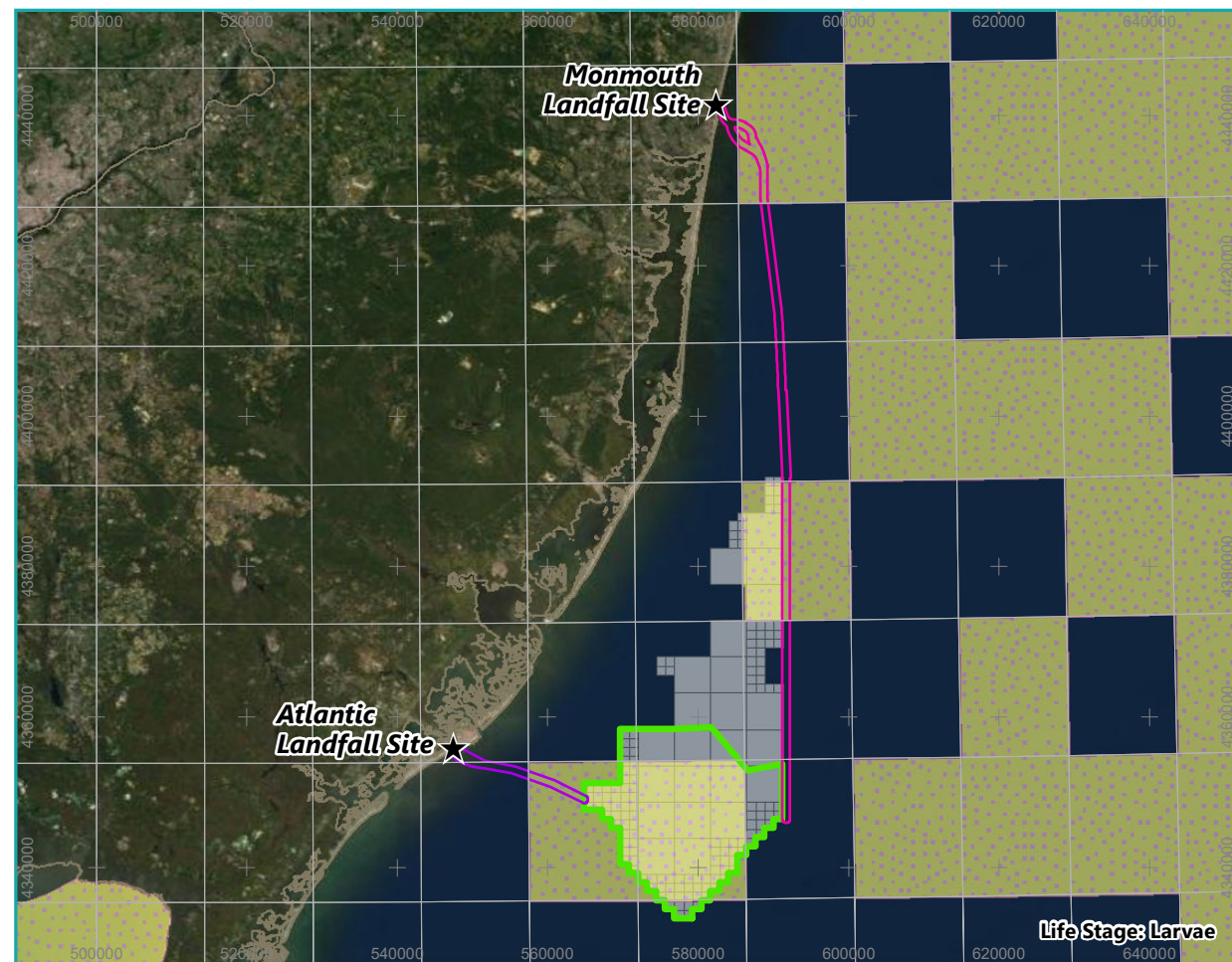
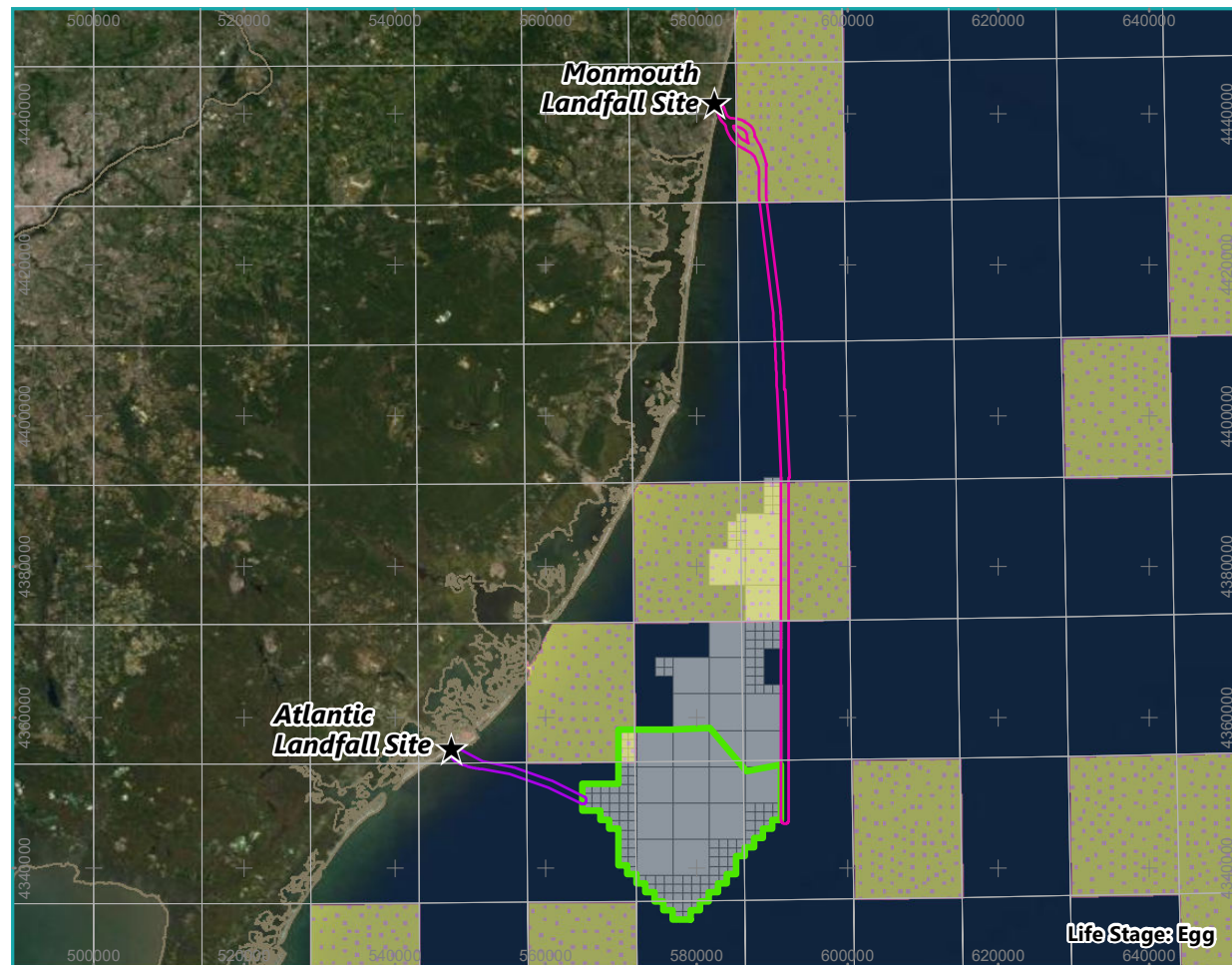
Map Projection: NAD 1983 UTM Zone 18N  
Basemap: ESRI ArcGIS Online "World Imagery" map service  
EFH source: NOAA Fisheries Data Inventory for the Essential Fish Habitat Mapper

**LEGEND**

- Essential Fish Habitat - Yellowtail Flounder
- Monmouth Export Cable Corridor (ECC)
- Atlantic Export Cable Corridor (ECC)
- Wind Turbine Area (WTA)
- Atlantic Shores Lease Area OCS-A-0499

**Figure 16**  
Essential Fish Habitat - Life Stage Presence  
Yellowtail Flounder

**Mid-Atlantic Fishery Management Council Finfish Species**



**ATLANTIC SHORES**  
offshore wind

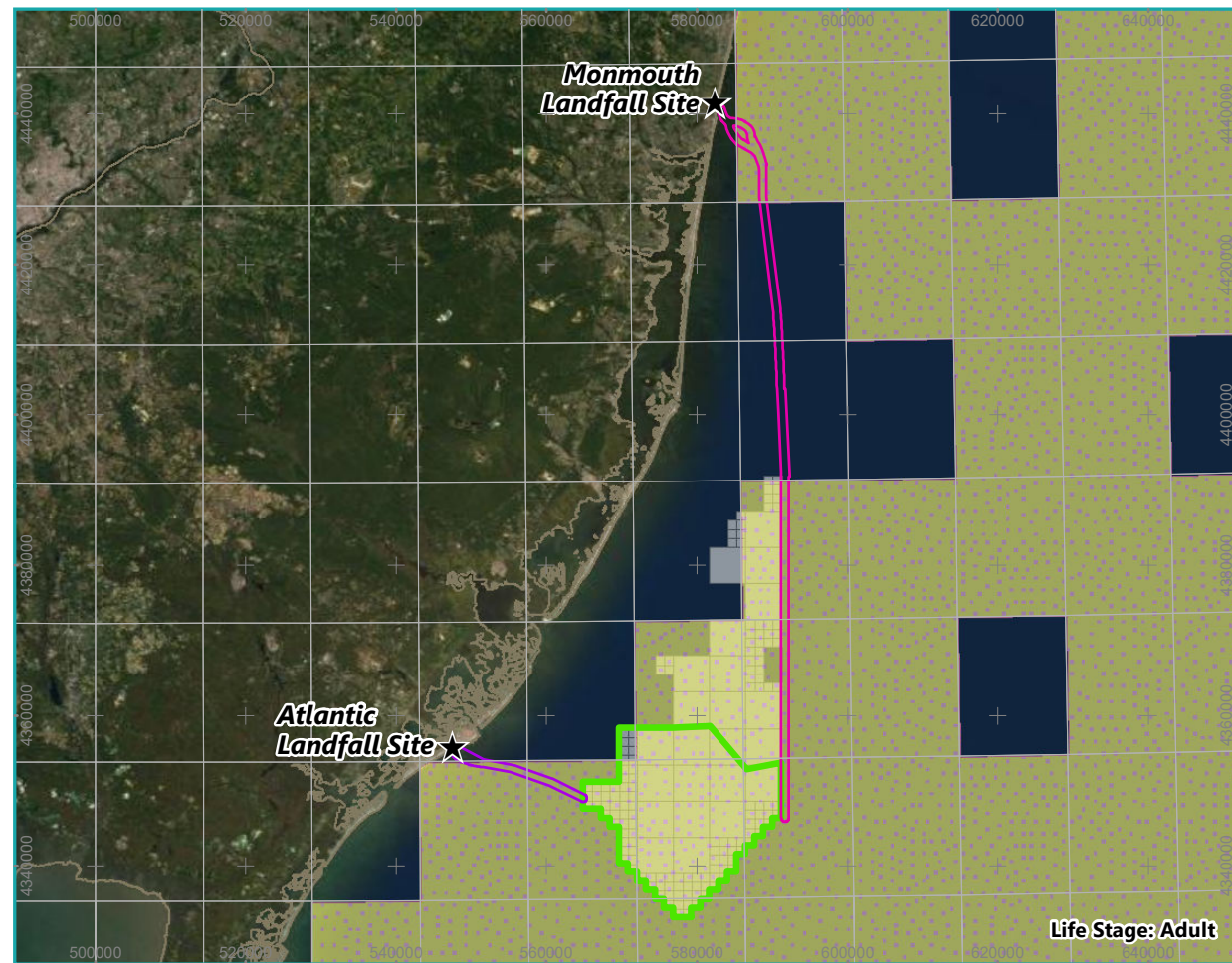
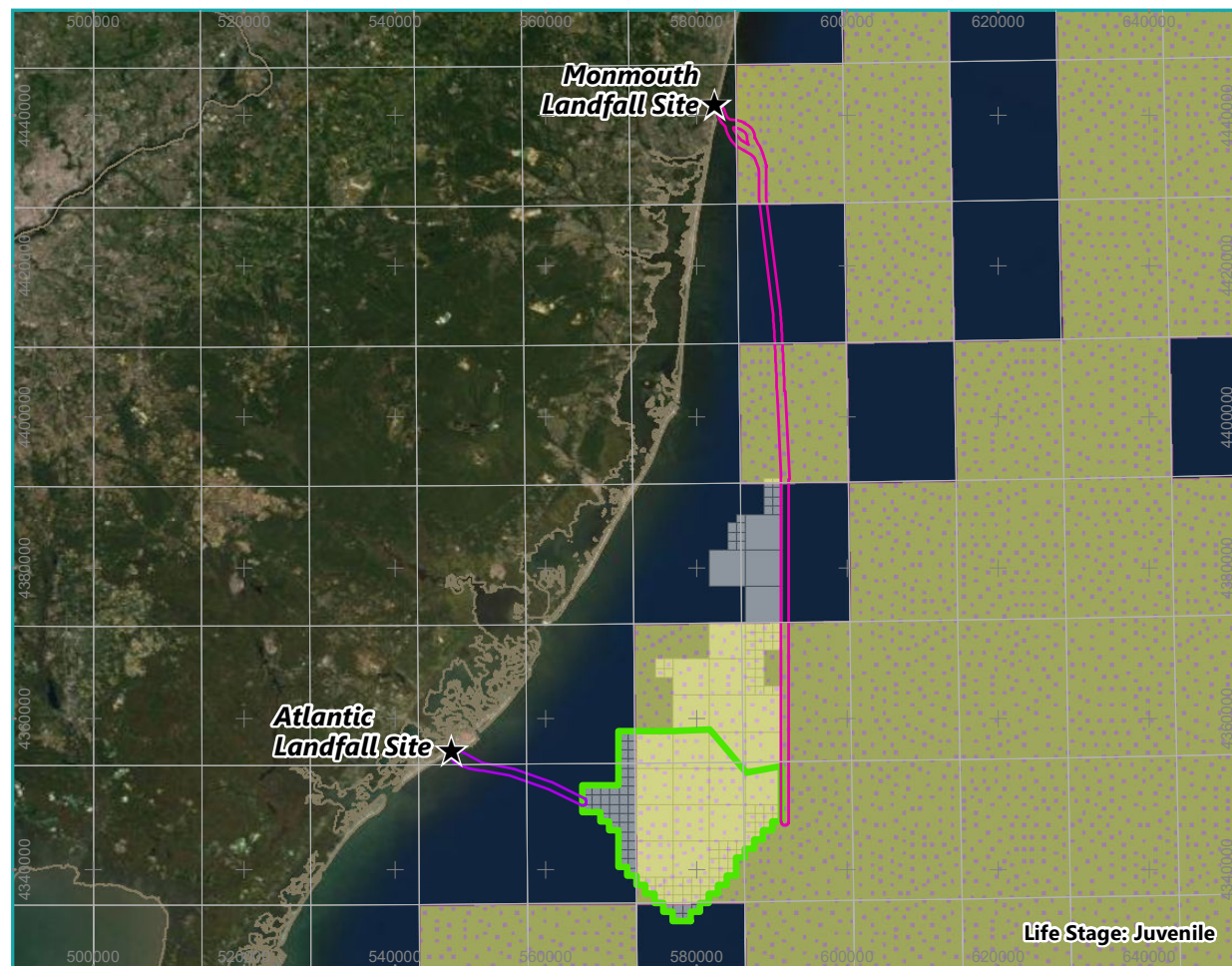
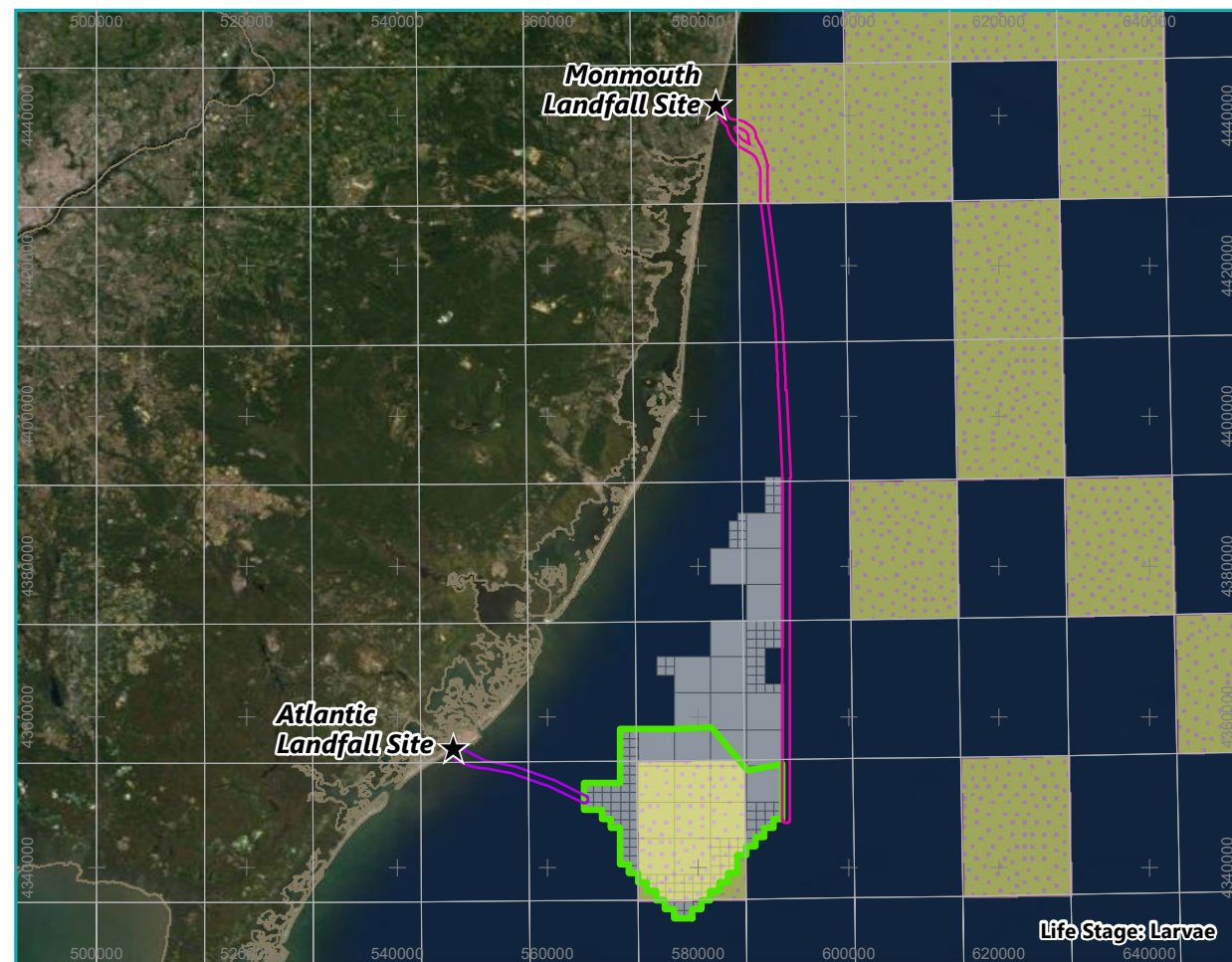
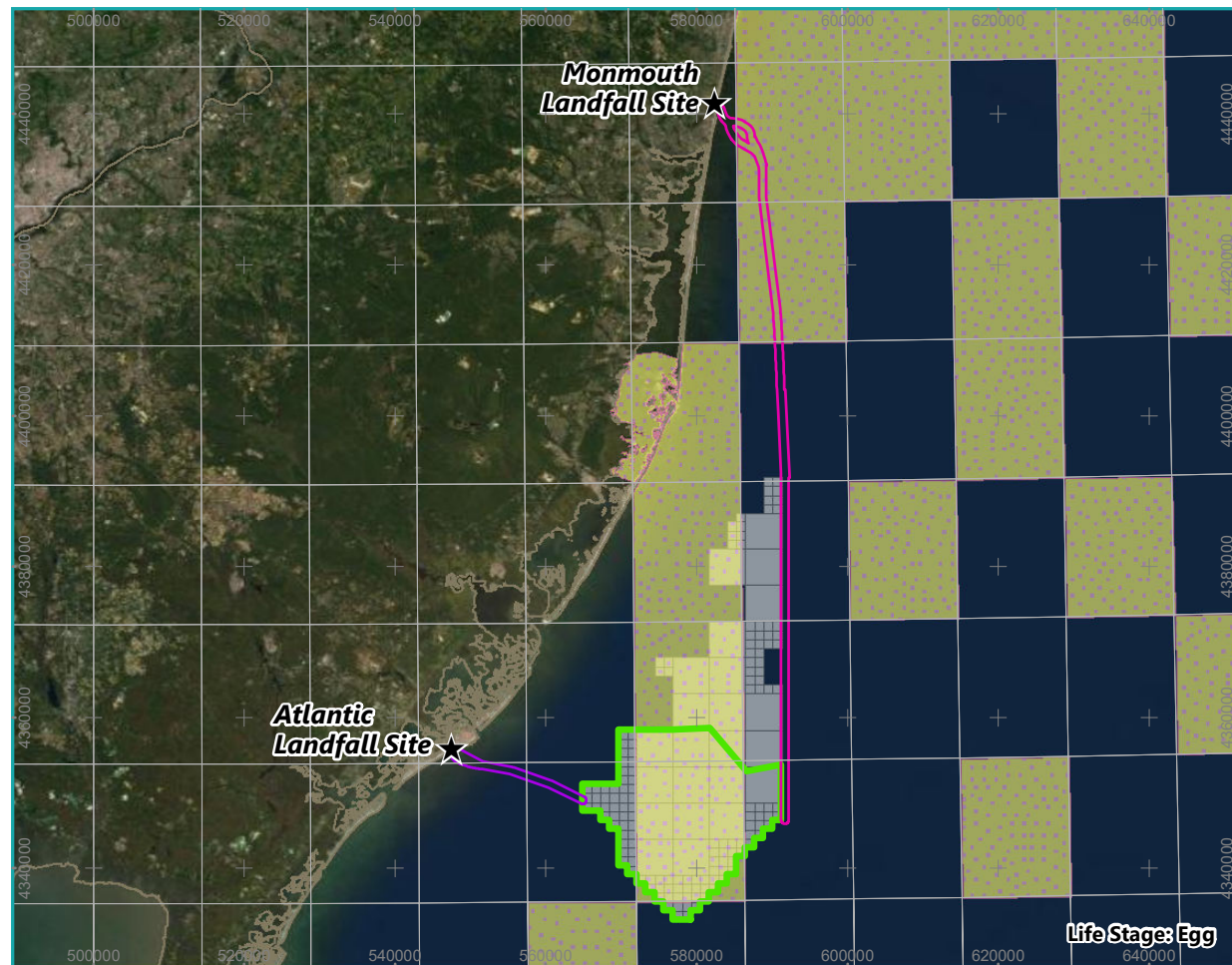
0 5 10 20 Miles  
0 10 20 Kilometers

Map Projection: NAD 1983 UTM Zone 18N  
Basemap: ESRI ArcGIS Online "World Imagery" map service  
EFH source: NOAA Fisheries Data Inventory for the Essential Fish Habitat Mapper

**LEGEND**

- Essential Fish Habitat - Atlantic Butterfish
- Monmouth Export Cable Corridor (ECC)
- Atlantic Export Cable Corridor (ECC)
- Wind Turbine Area (WTA)
- Atlantic Shores Lease Area OCS-A-0499

**Figure 17**  
Essential Fish Habitat - Life Stage Presence  
Atlantic Butterfish



**ATLANTIC SHORES**  
offshore wind

0 5 10 20 Miles  
0 10 20 Kilometers

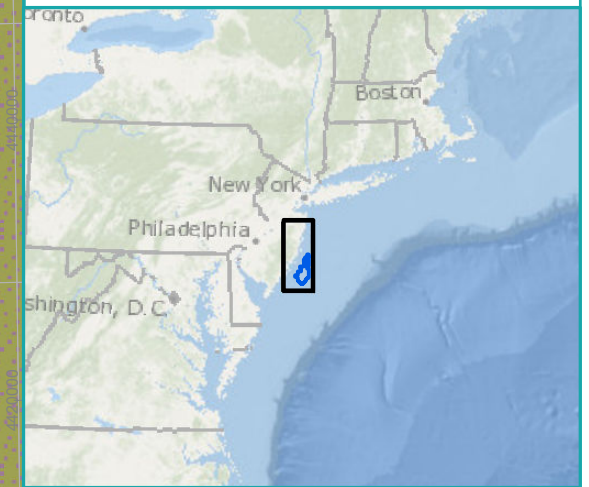
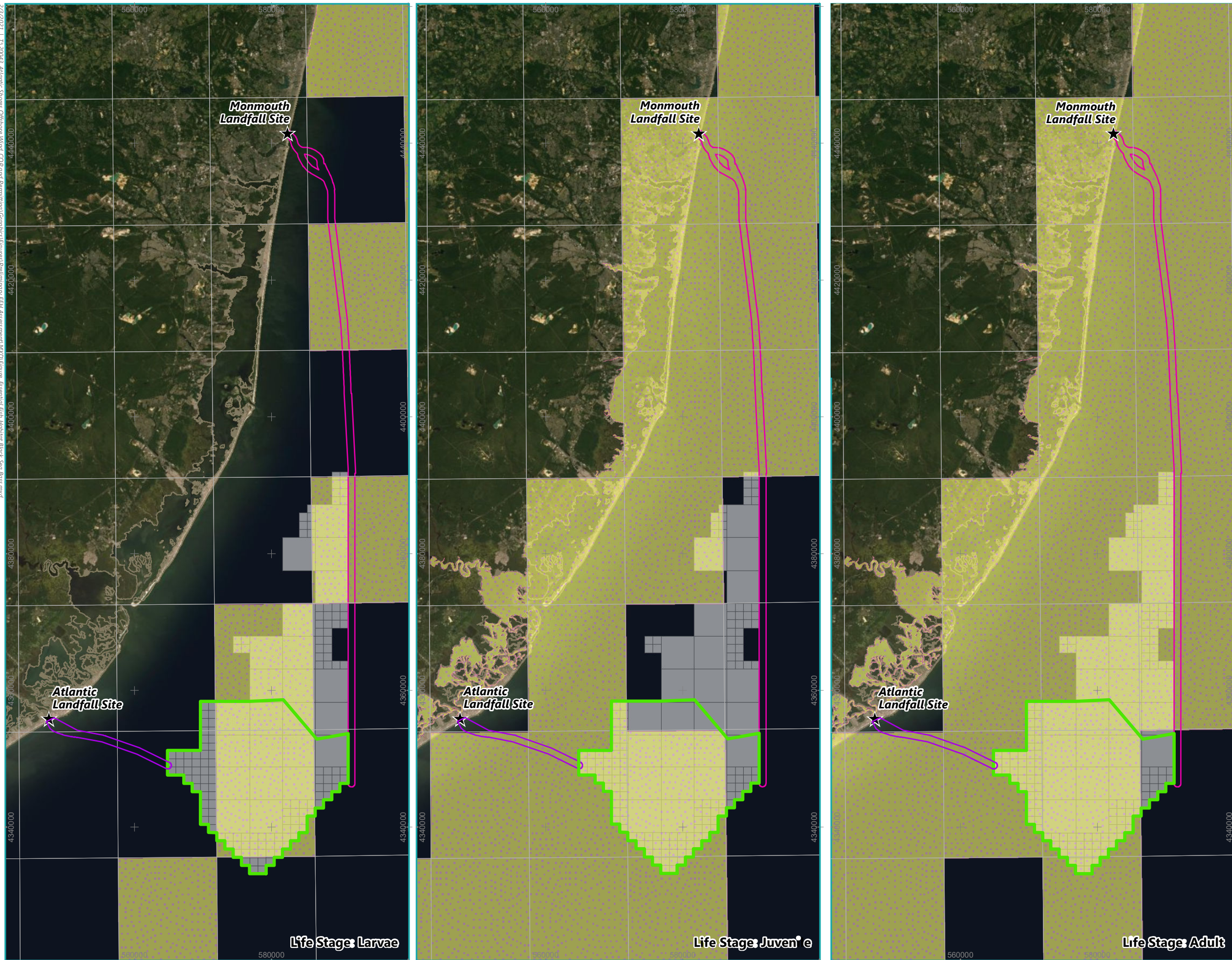
Map Projection: NAD 1983 UTM Zone 18N  
Basemap: ESRI ArcGIS Online "World Imagery" map service  
EFH source: NOAA Fisheries Data Inventory for the Essential Fish Habitat Mapper

**LEGEND**

- Essential Fish Habitat - Atlantic Mackerel
- Monmouth Export Cable Corridor (ECC)
- Atlantic Export Cable Corridor (ECC)
- Wind Turbine Area (WTA)
- Atlantic Shores Lease Area OCS-A-0499

**Figure 18**  
Essential Fish Habitat - Life Stage Presence  
Atlantic Mackerel

Z:\2021\1.2004 Atlantic Shores Offshore Wind COP and Permitting\Graphics\Figures\Preliminary EFH Assessment\Map\Figure\_Essential Fish Habitat Black Sea Bass.mxd



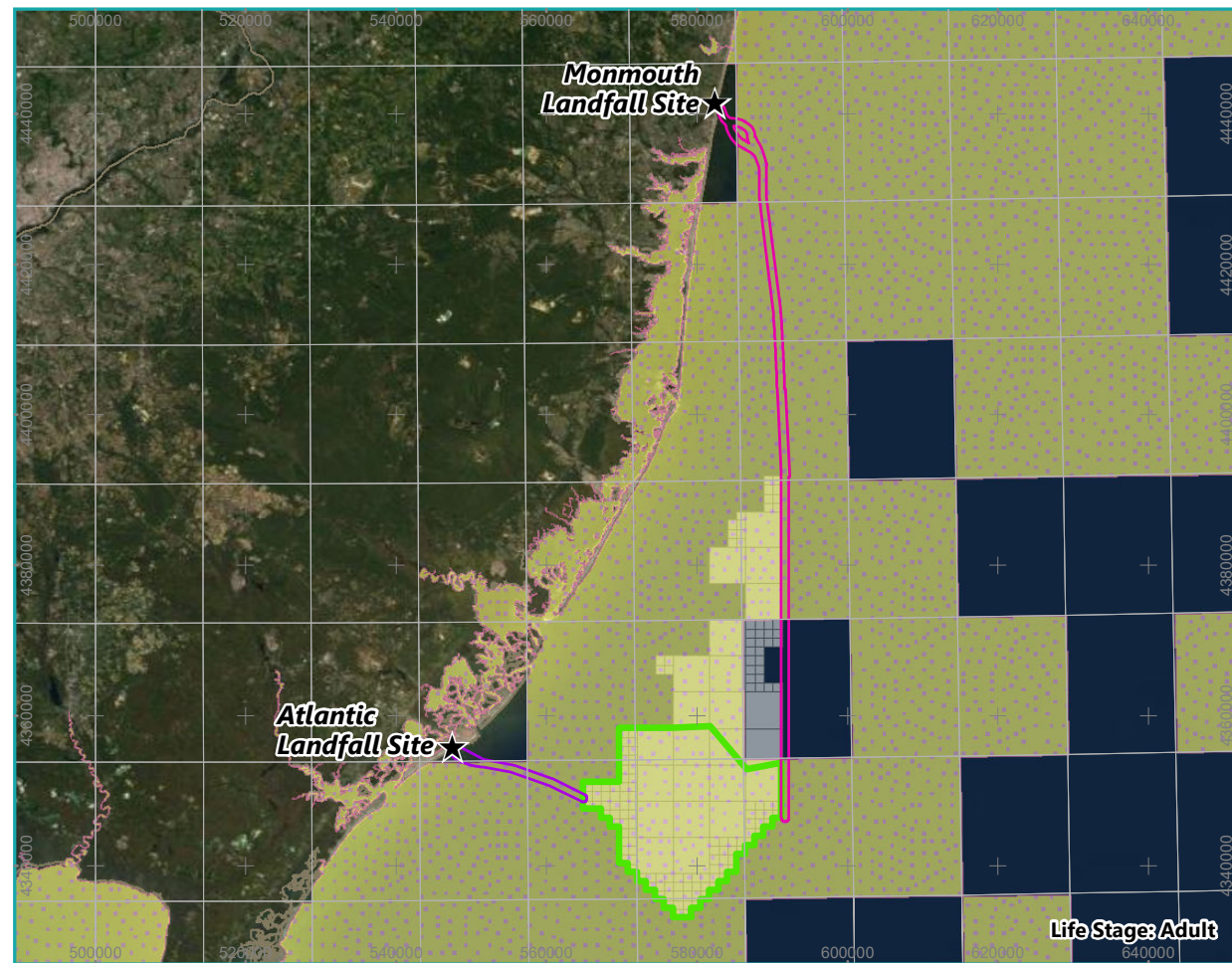
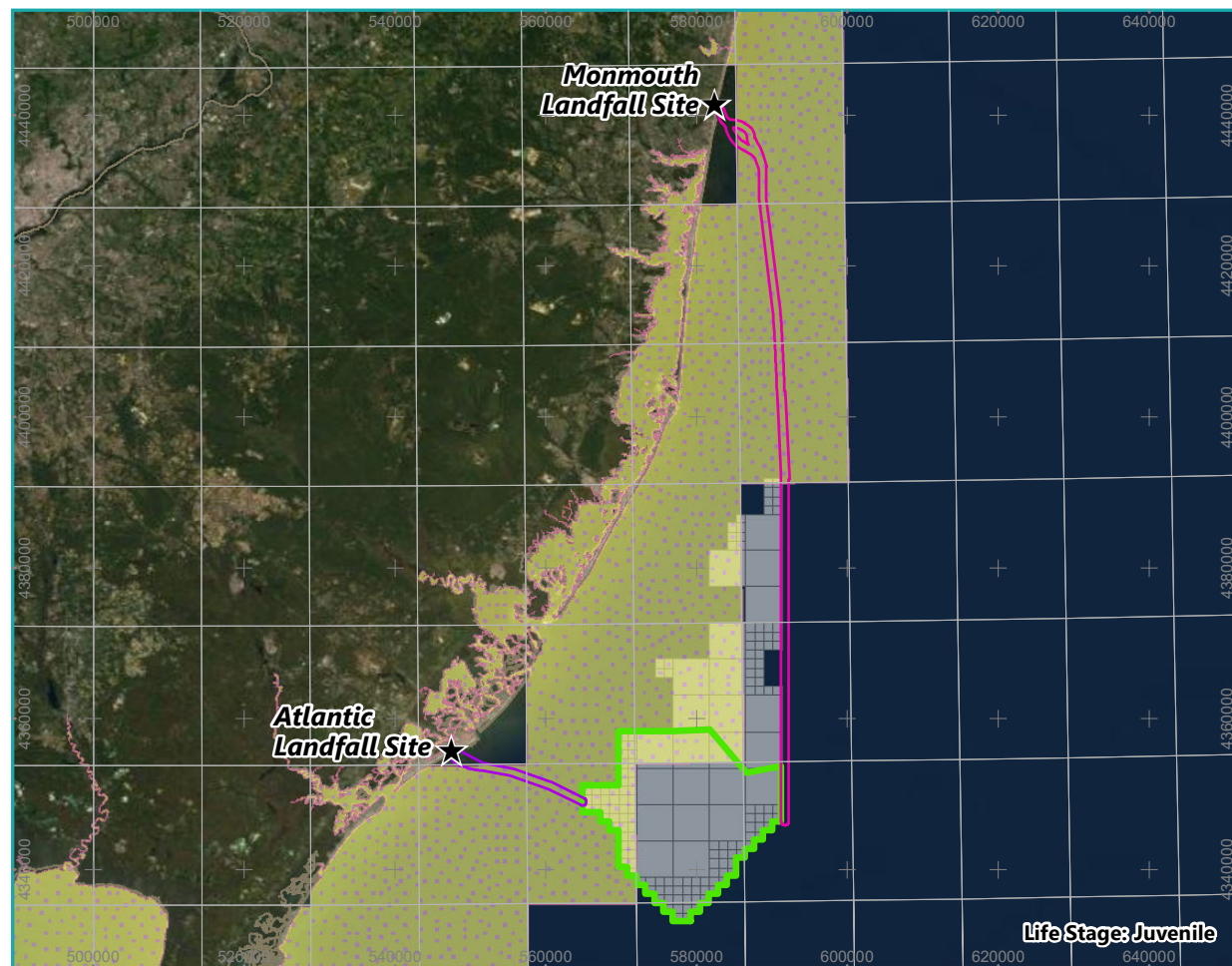
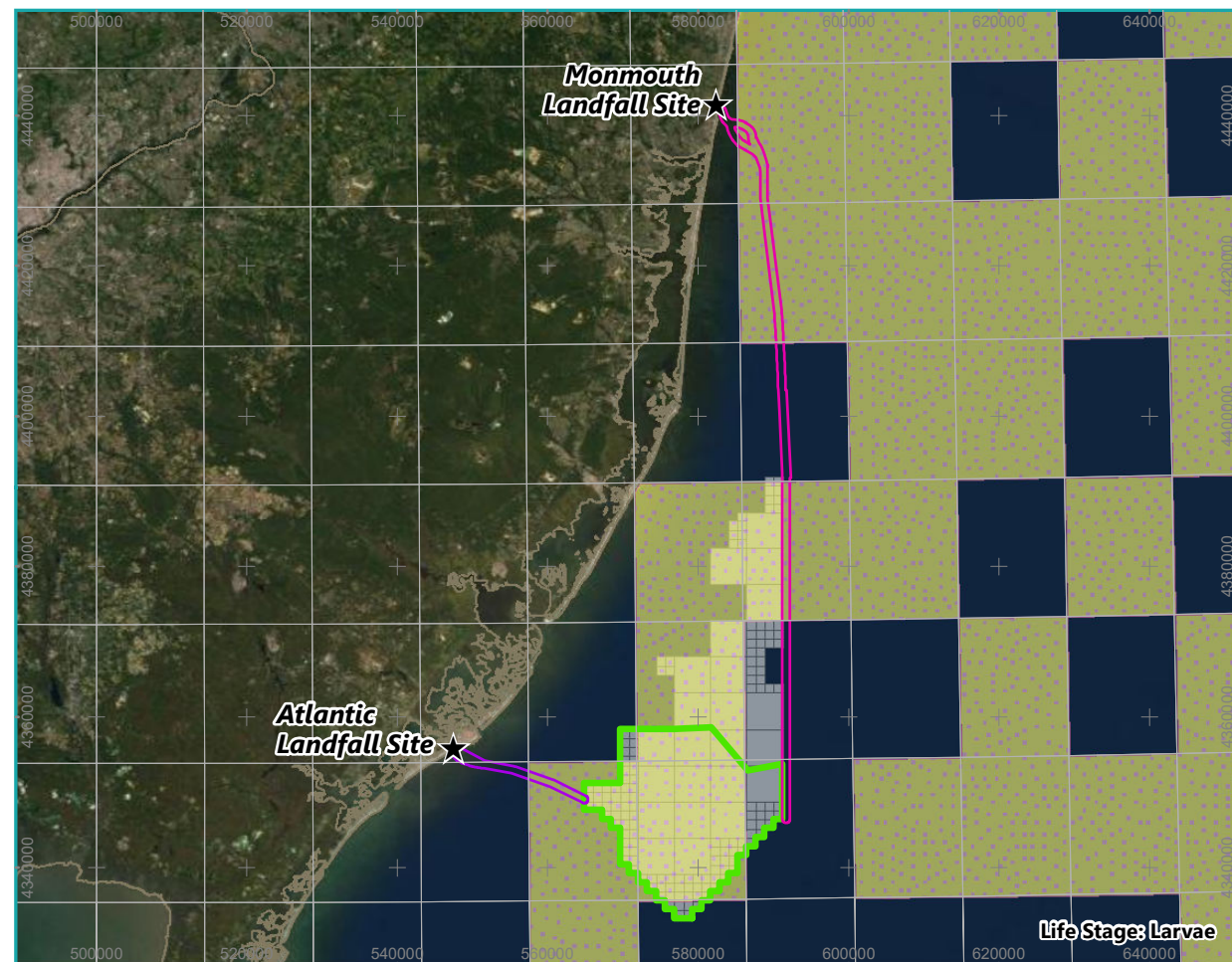
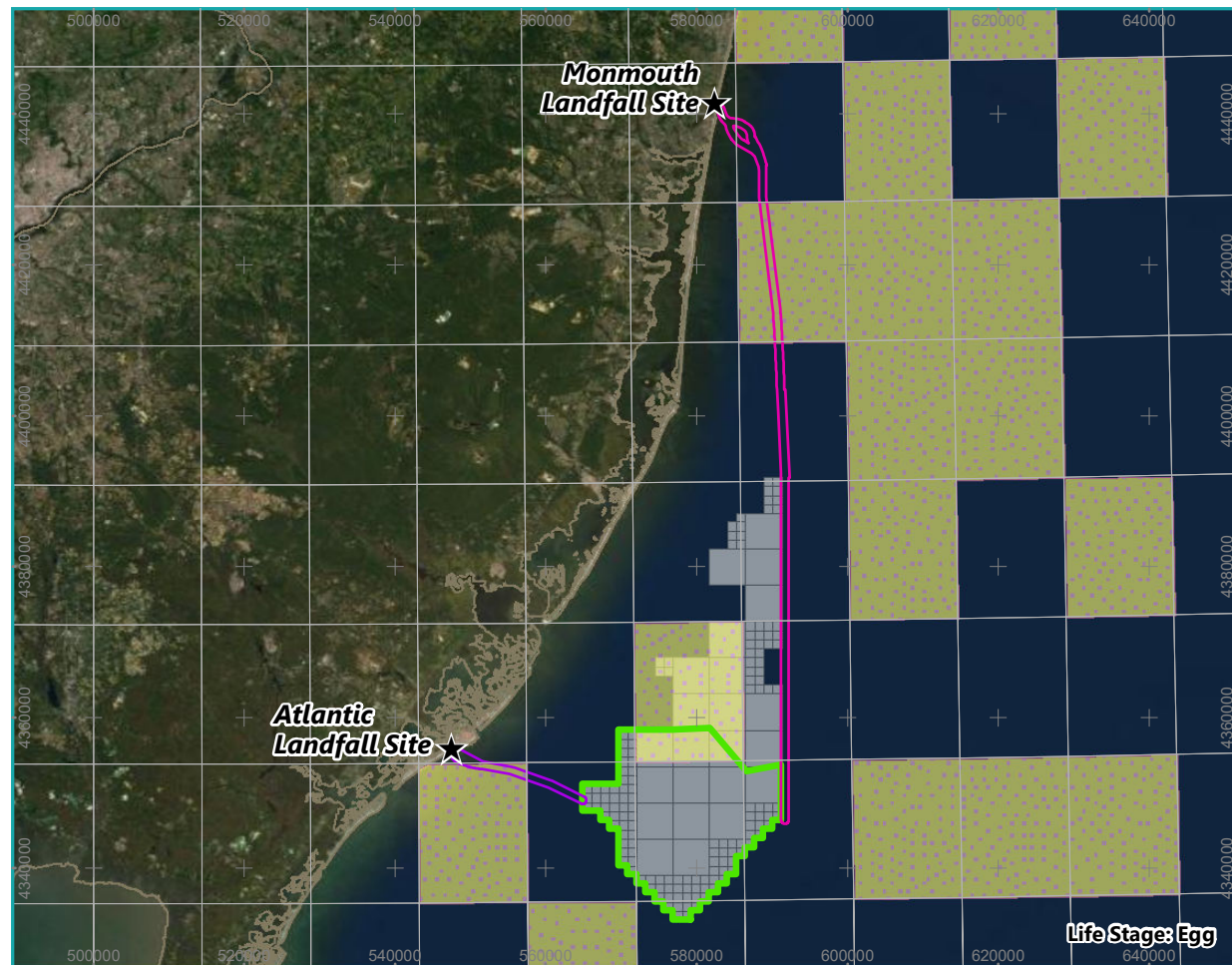
0 2.5 5 10 Miles  
0 5 10 Kilometers

Map Projection: NAD 1983 UTM Zone 18N  
Basemap: ESRI ArcGIS Online "World Imagery" map service.  
EFH source: NOAA Fisheries Data Inventory for the Essential Fish Habitat Mapper

- LEGEND**
- Essential Fish Habitat - Black Sea Bass
  - Monmouth Export Cable Corridor (ECC)
  - Atlantic Export Cable Corridor (ECC)
  - Wind Turbine Area (WTA)
  - Atlantic Shores Lease Area OCS-A-0499

**Figure 19**

Essential Fish Habitat - Life Stage Presence  
Black Sea Bass



**ATLANTIC SHORES**  
offshore wind

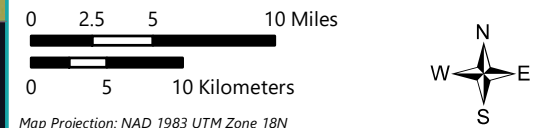
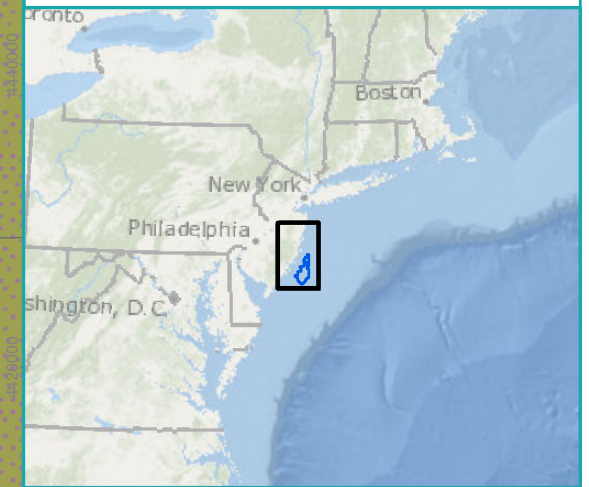
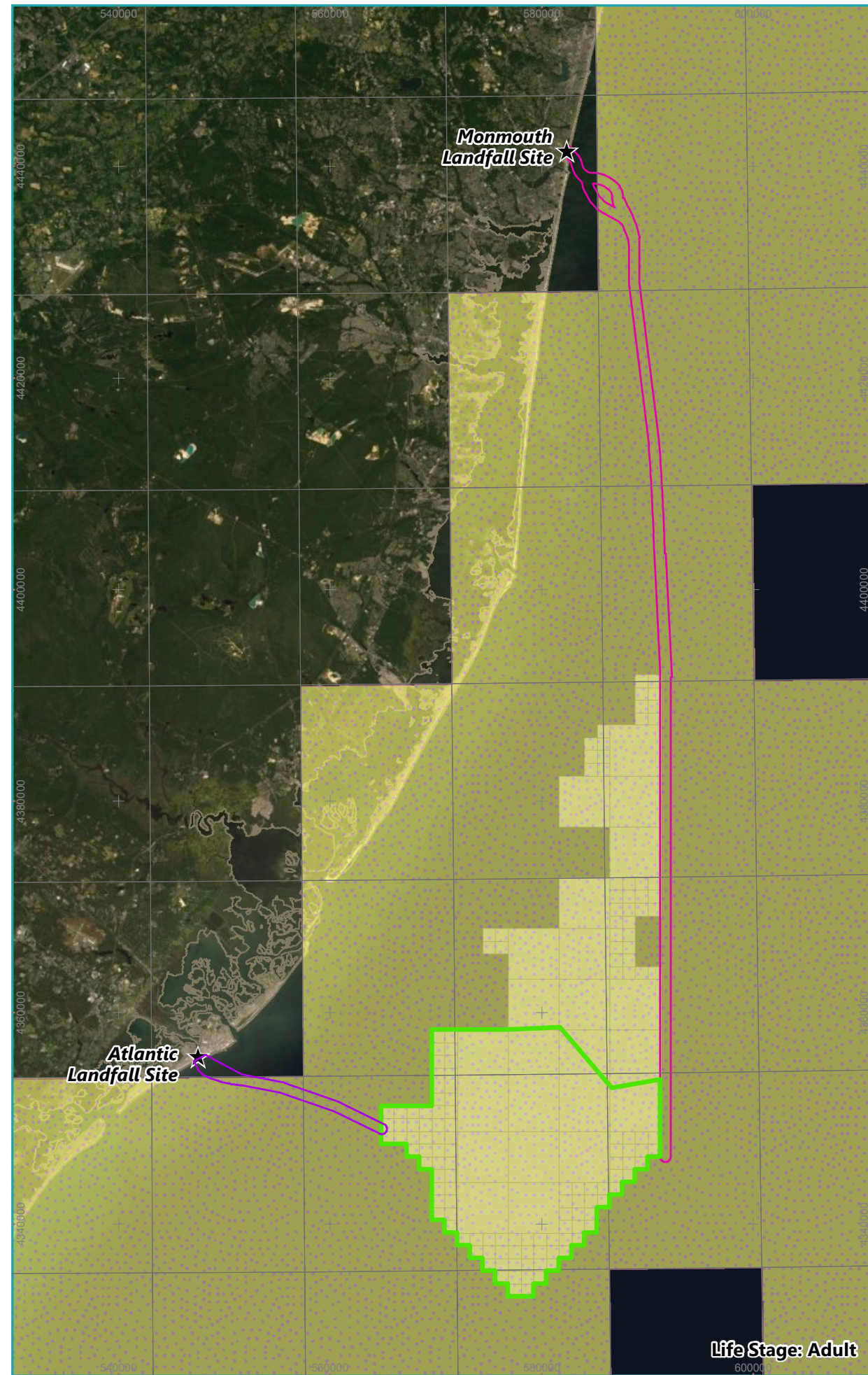
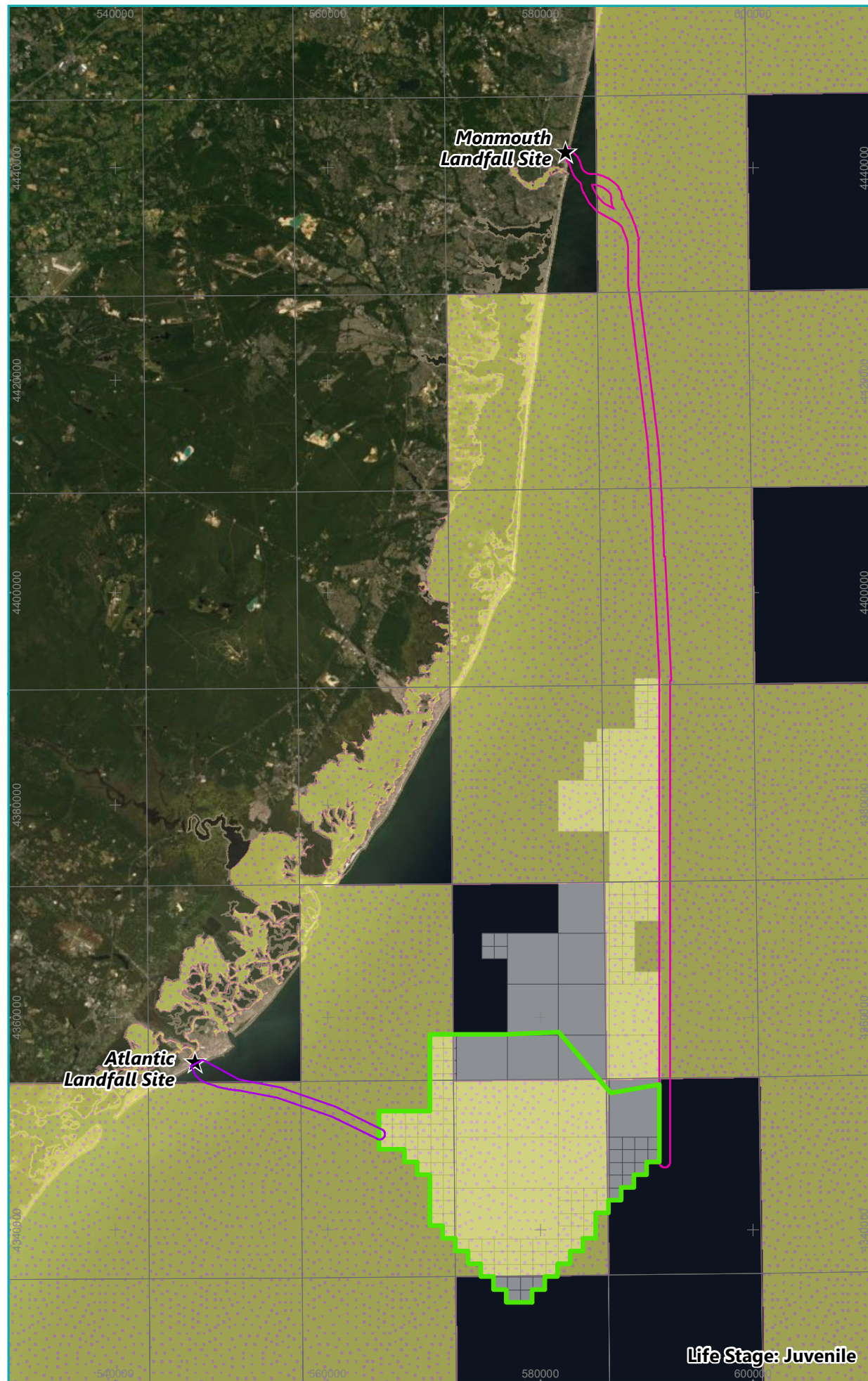
0 5 10 20 Miles  
0 10 20 Kilometers

Map Projection: NAD 1983 UTM Zone 18N  
Basemap: ESRI ArcGIS Online "World Imagery" map service  
EFH source: NOAA Fisheries Data Inventory for the Essential Fish Habitat Mapper

**LEGEND**

- Essential Fish Habitat - Bluefish
- Monmouth Export Cable Corridor (ECC)
- Atlantic Export Cable Corridor (ECC)
- Wind Turbine Area (WTA)
- Atlantic Shores Lease Area OCS-A-0499

**Figure 20**  
Essential Fish Habitat - Life Stage Presence  
Bluefish

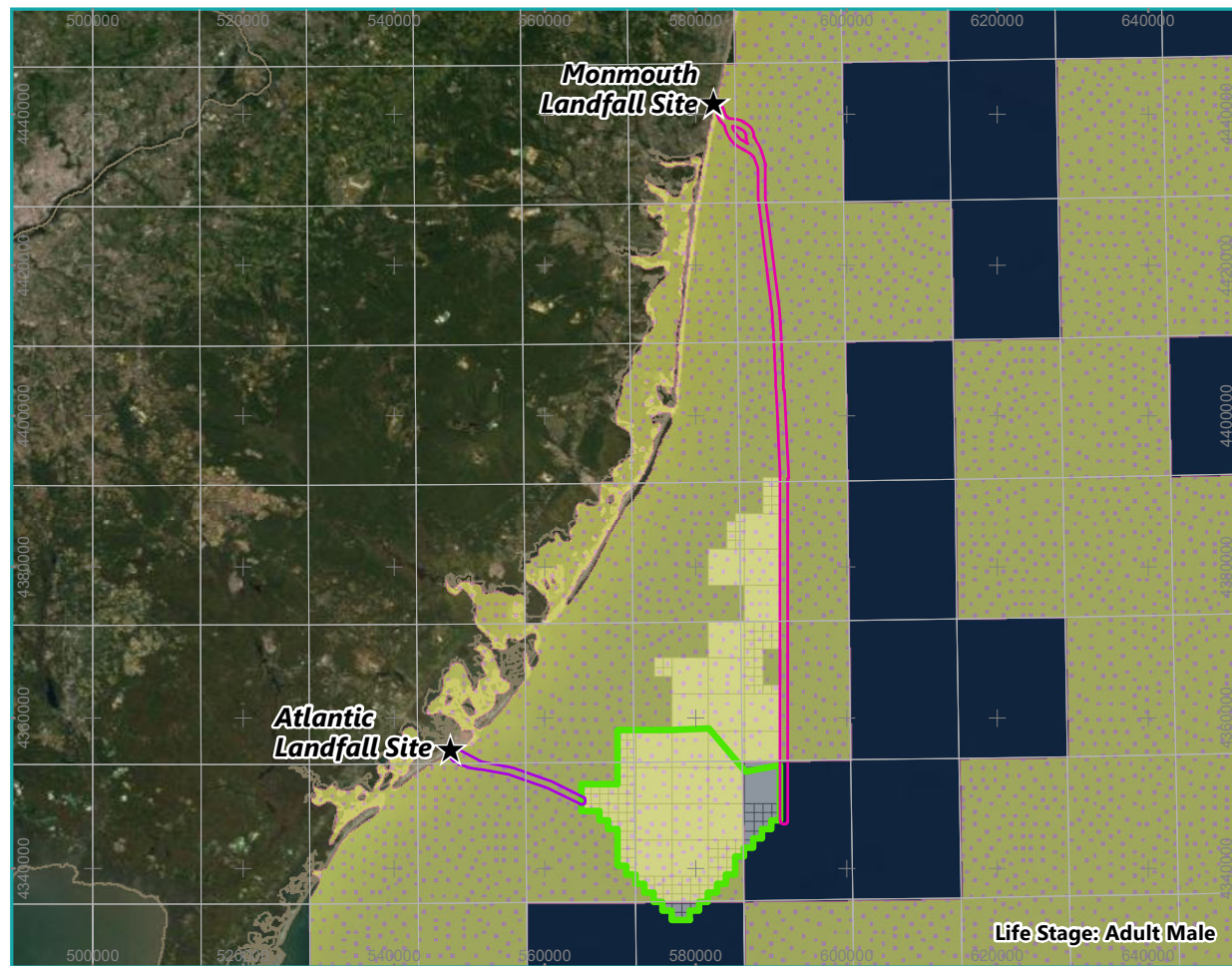
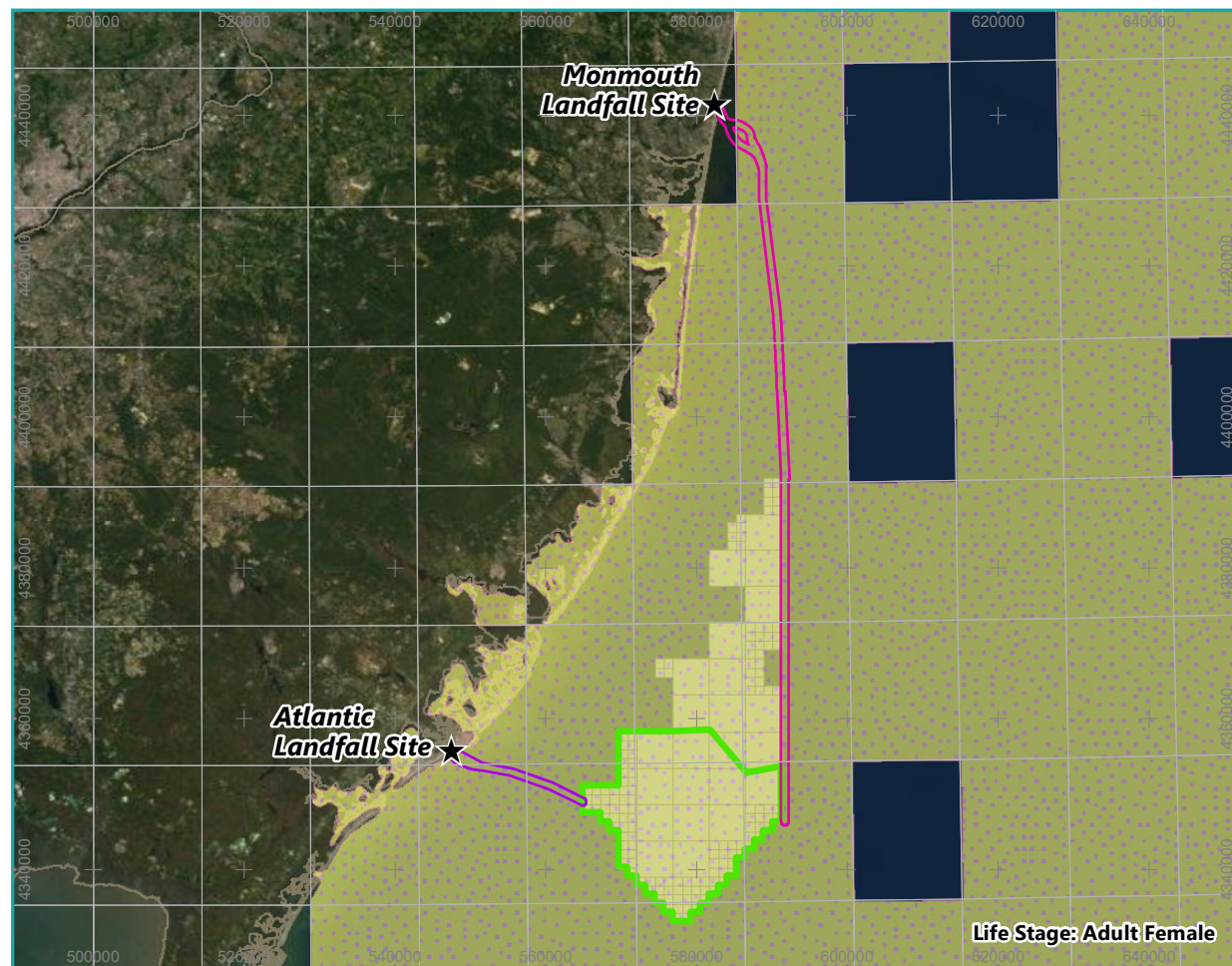
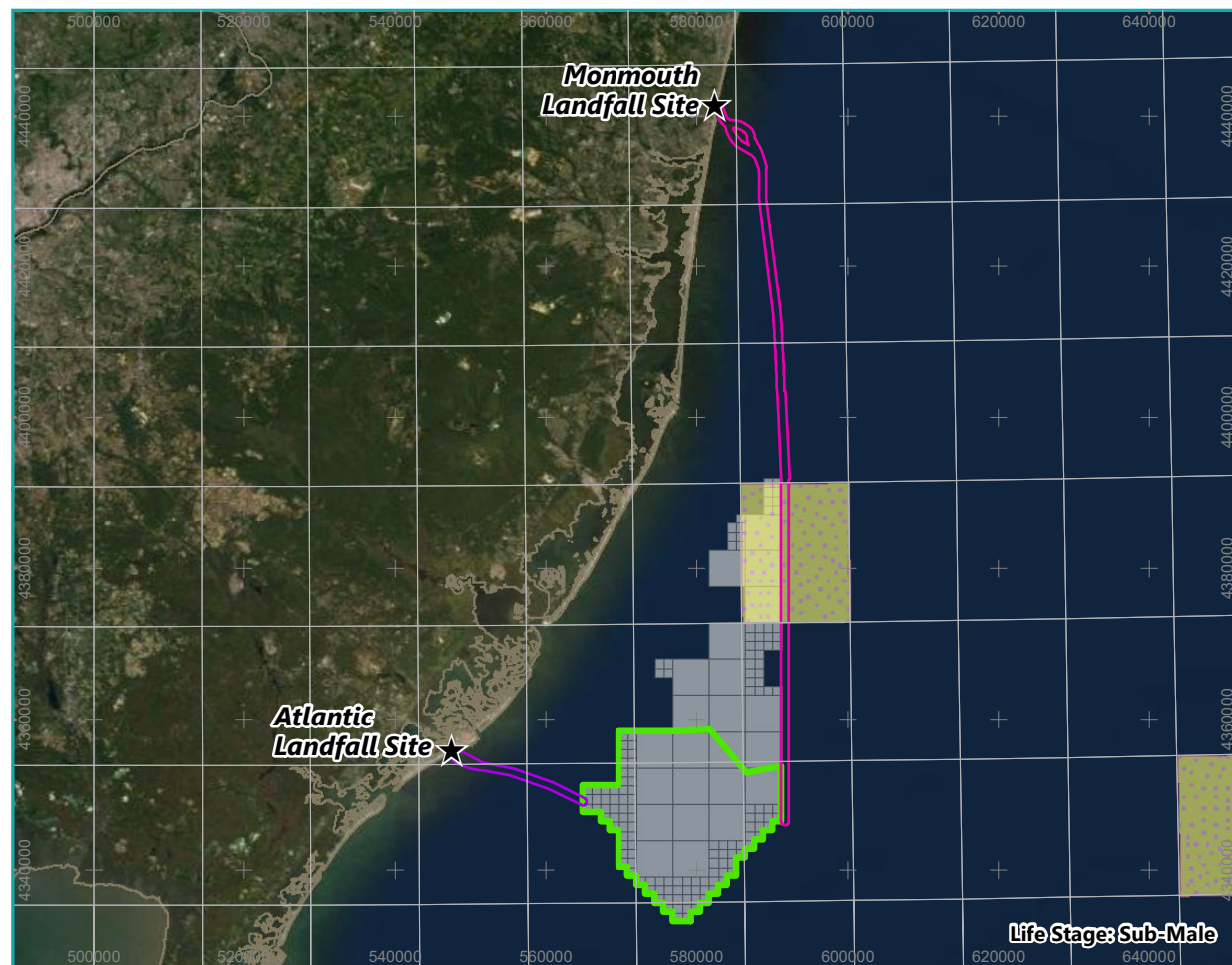
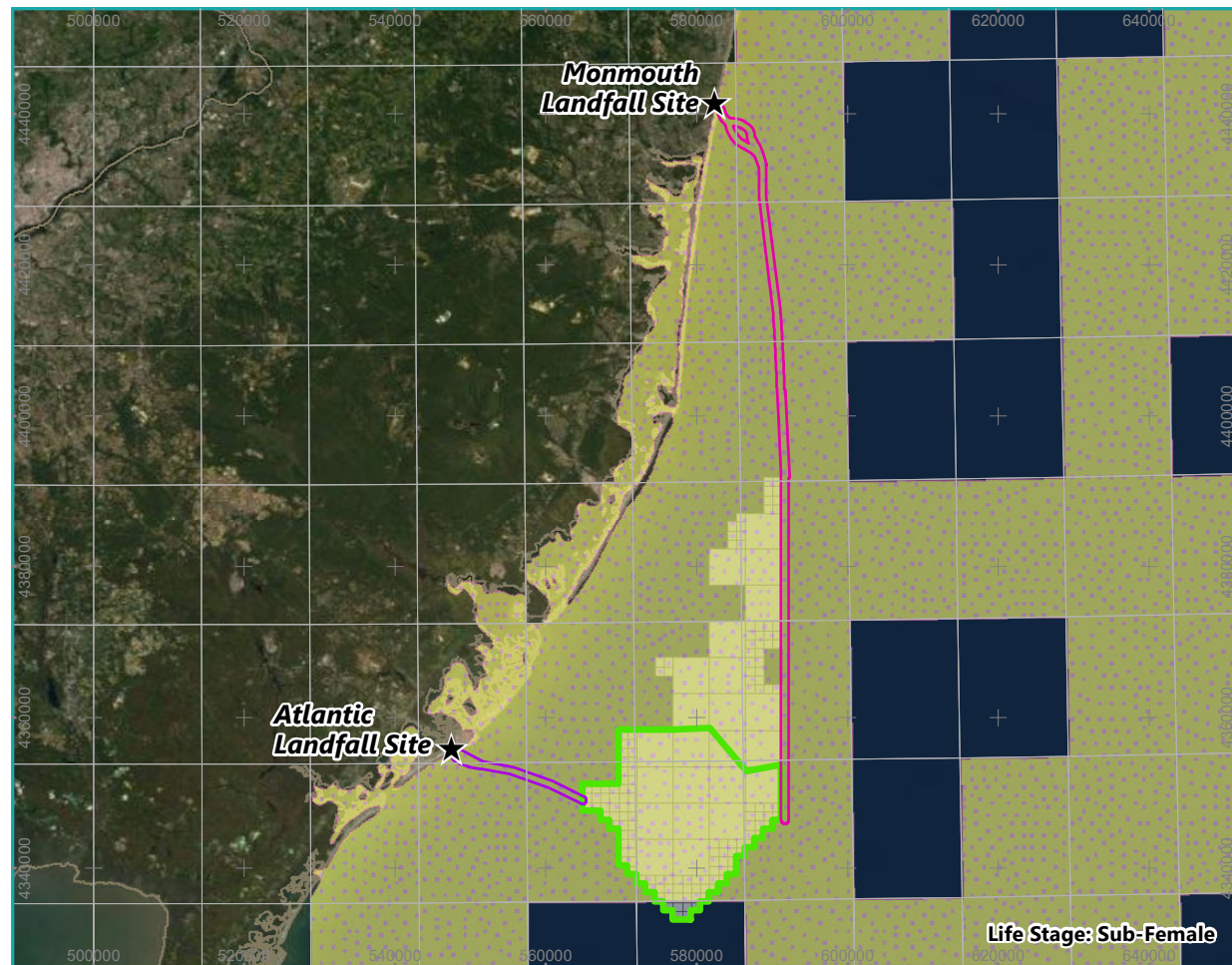


Map Projection: NAD 1983 UTM Zone 18N  
 Basemap: ESRI ArcGIS Online "World Imagery" map service  
 EFH source: NOAA Fisheries Data Inventory for the Essential Fish Habitat Mapper

- LEGEND**
- Essential Fish Habitat - Scup
  - Monmouth Export Cable Corridor (ECC)
  - Atlantic Export Cable Corridor (ECC)
  - Wind Turbine Area (WTA)
  - Atlantic Shores Lease Area OCS-A-0499

**Figure 21**

Essential Fish Habitat - Life Stage Presence  
Scup



**ATLANTIC SHORES**  
offshore wind

0 5 10 20 Miles  
0 10 20 Kilometers

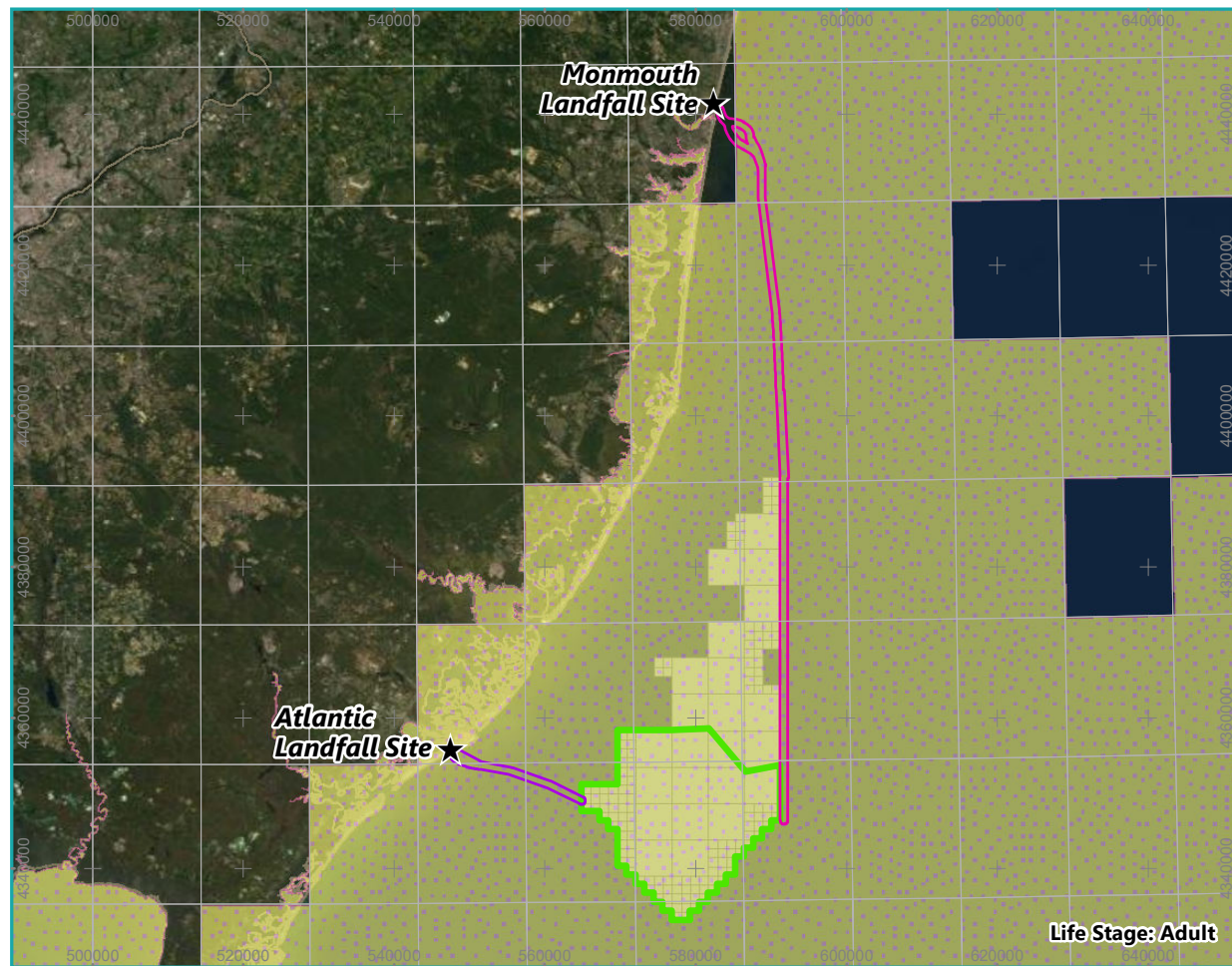
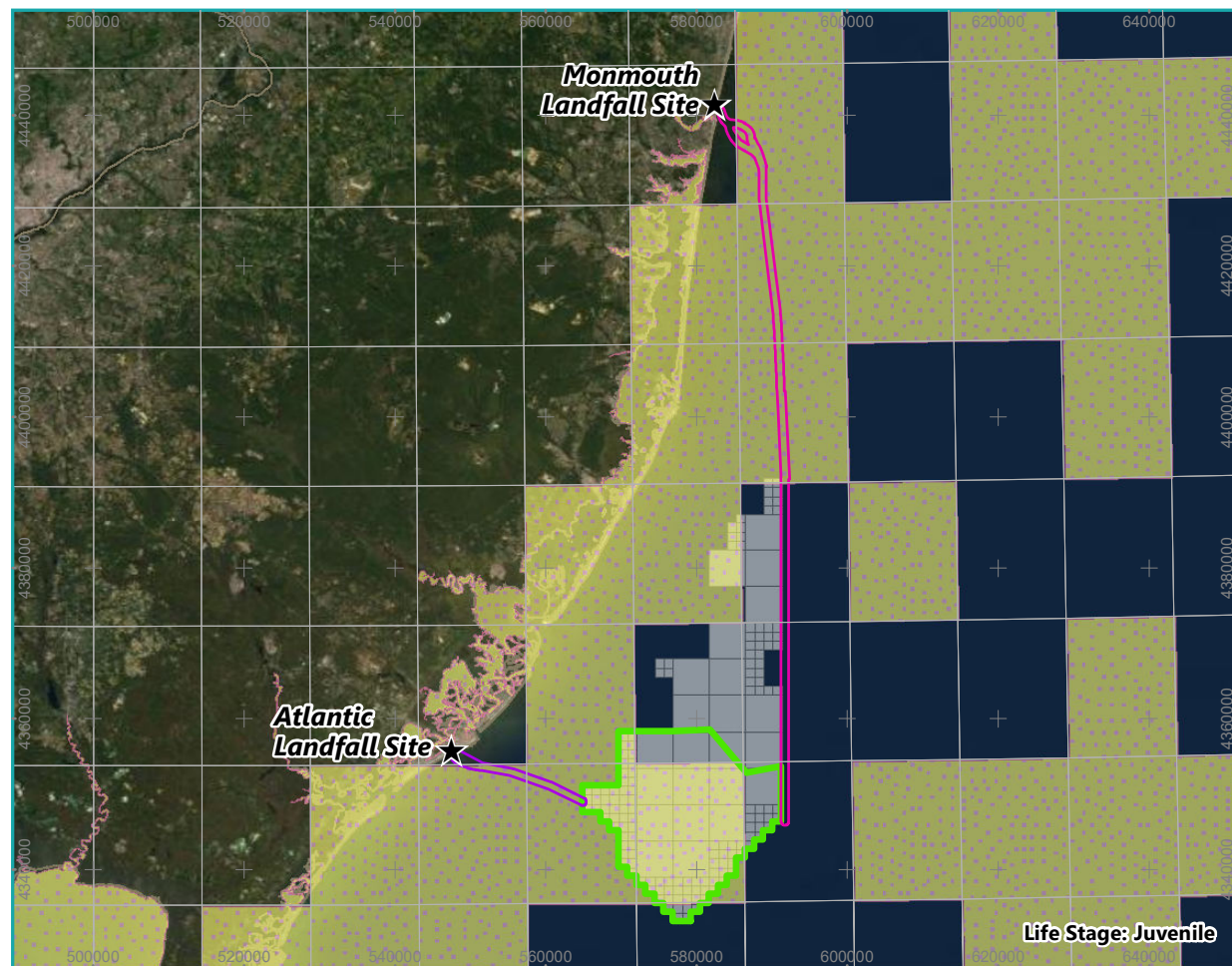
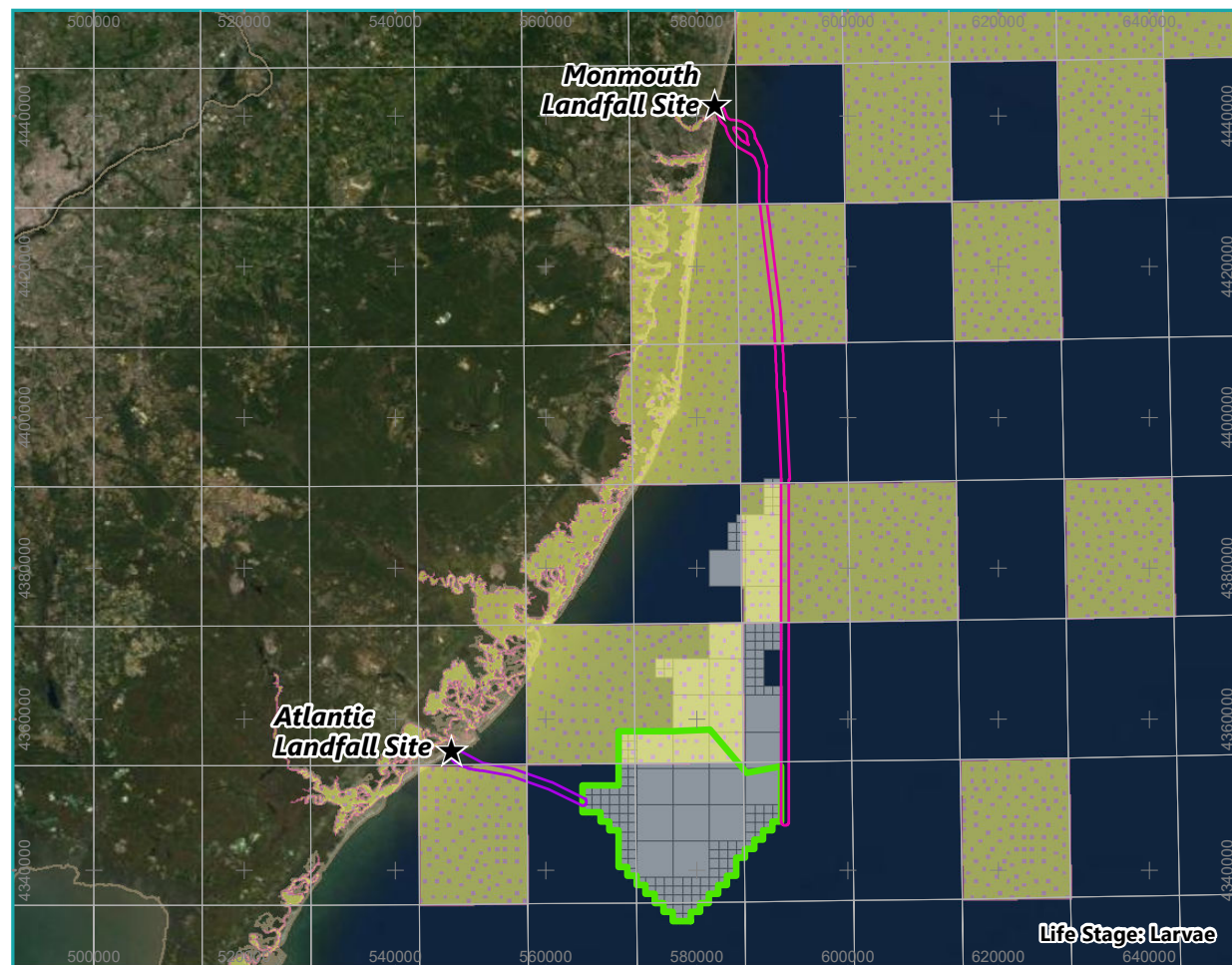
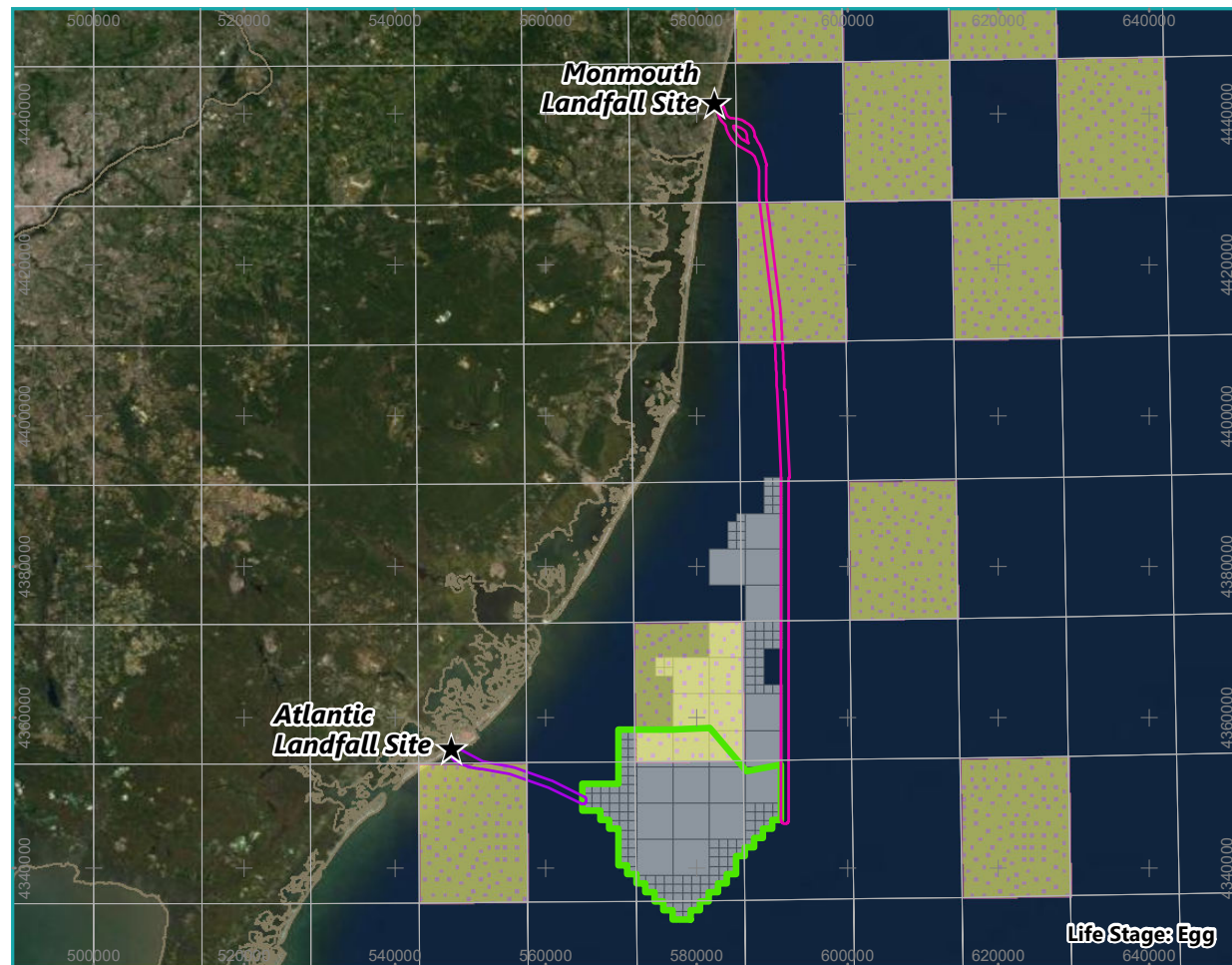
Map Projection: NAD 1983 UTM Zone 18N  
Basemap: ESRI ArcGIS Online "World Imagery" map service  
EFH source: NOAA Fisheries Data Inventory for the Essential Fish Habitat Mapper

**LEGEND**

- Essential Fish Habitat - Spiny Dogfish
- Monmouth Export Cable Corridor (ECC)
- Atlantic Export Cable Corridor (ECC)
- Wind Turbine Area (WTA)
- Atlantic Shores Lease Area OCS-A-0499

**Figure 22**  
Essential Fish Habitat - Life Stage Presence  
Spiny Dogfish





**ATLANTIC SHORES**  
offshore wind

0 5 10 20 Miles  
0 10 20 Kilometers

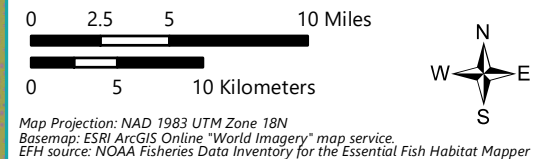
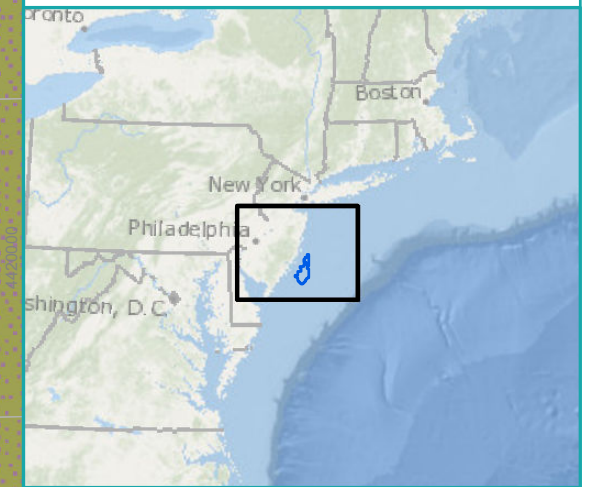
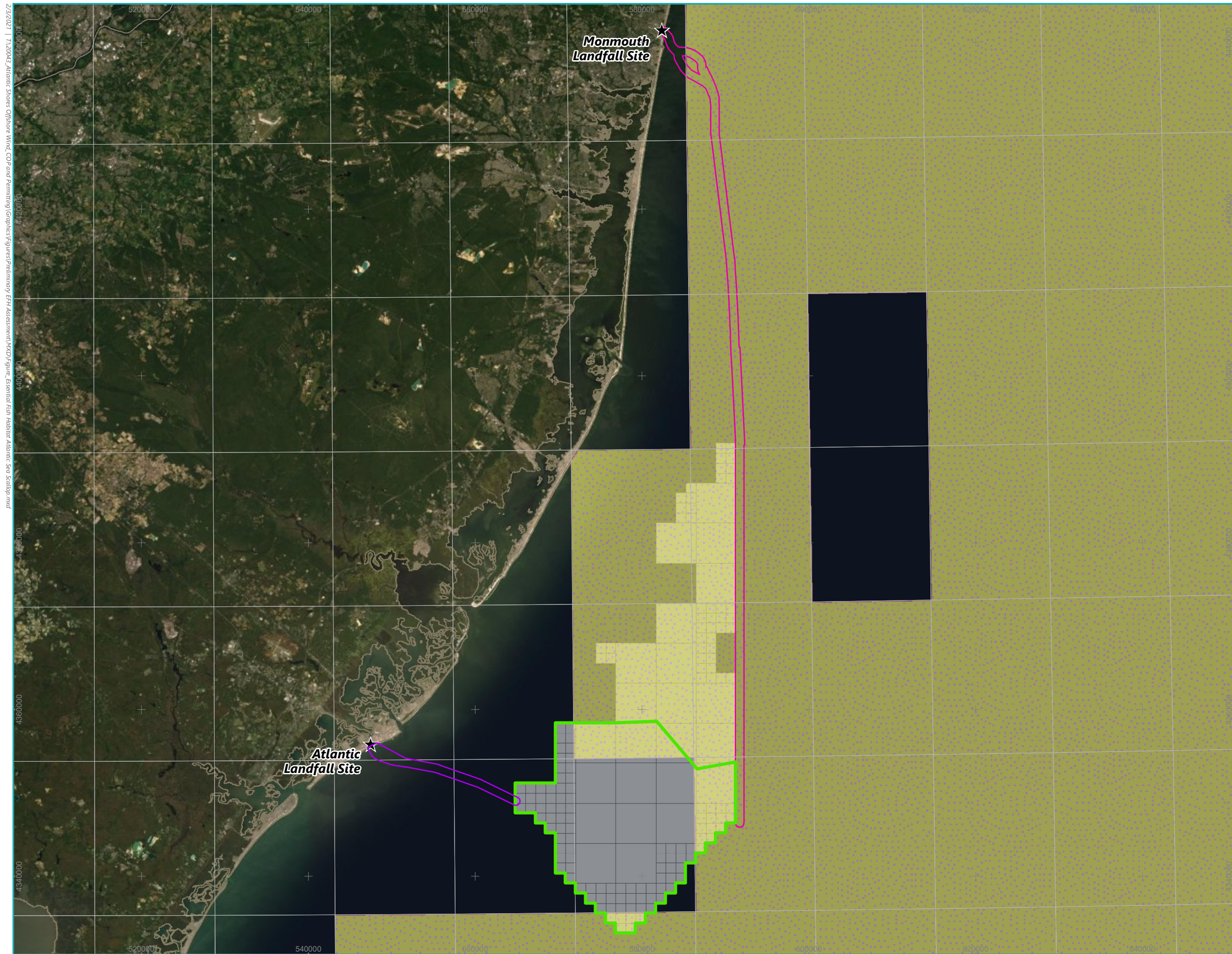
Map Projection: NAD 1983 UTM Zone 18N  
Basemap: ESRI ArcGIS Online "World Imagery" map service  
EFH source: NOAA Fisheries Data Inventory for the Essential Fish Habitat Mapper

**LEGEND**

- Essential Fish Habitat - Summer Flounder
- Monmouth Export Cable Corridor (ECC)
- Atlantic Export Cable Corridor (ECC)
- Wind Turbine Area (WTA)
- Atlantic Shores Lease Area OCS-A-0499

**Figure 23**  
Essential Fish Habitat - Life Stage Presence  
Summer Flounder

## **New England Fishery Management Council Invertebrate Species**

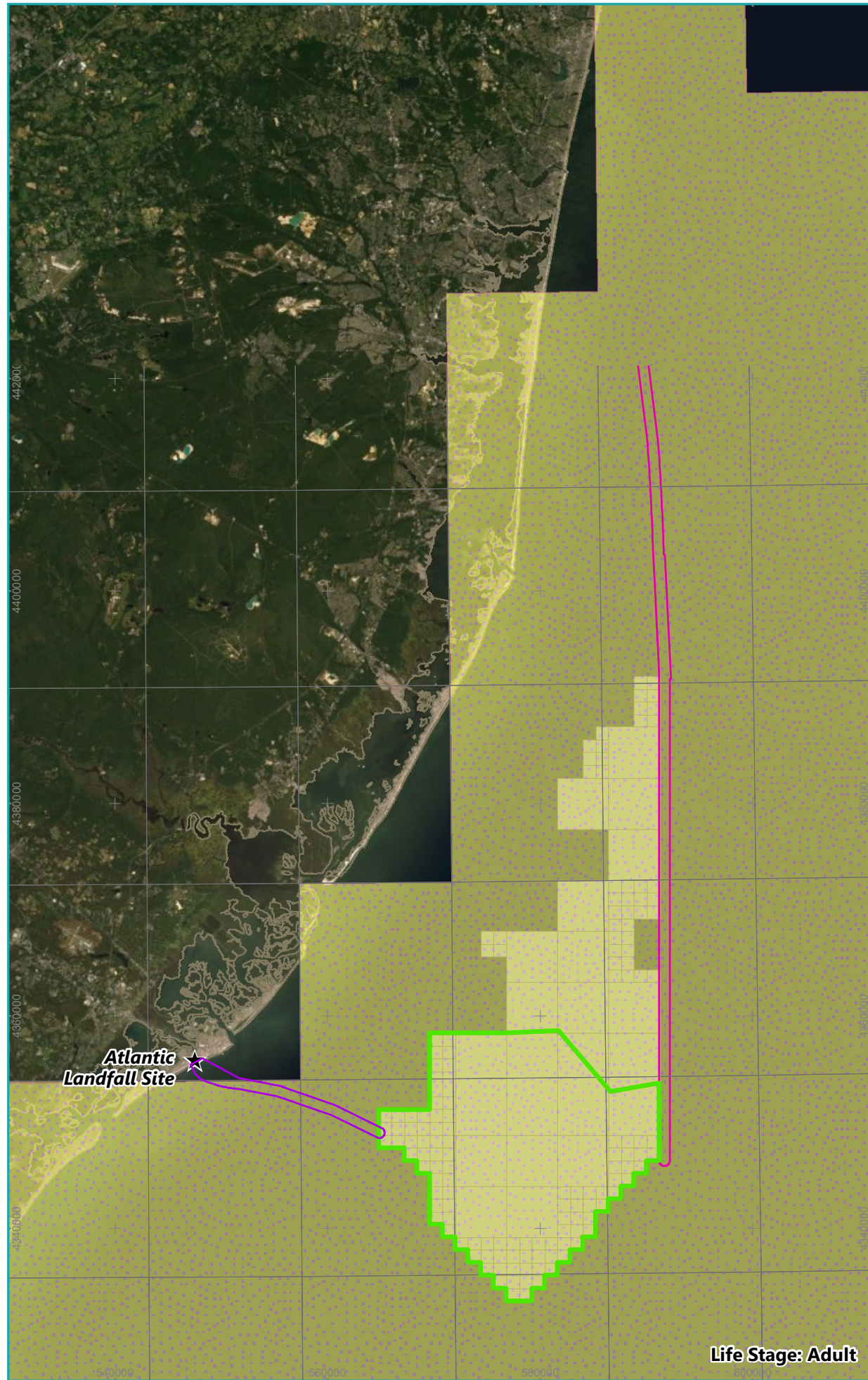
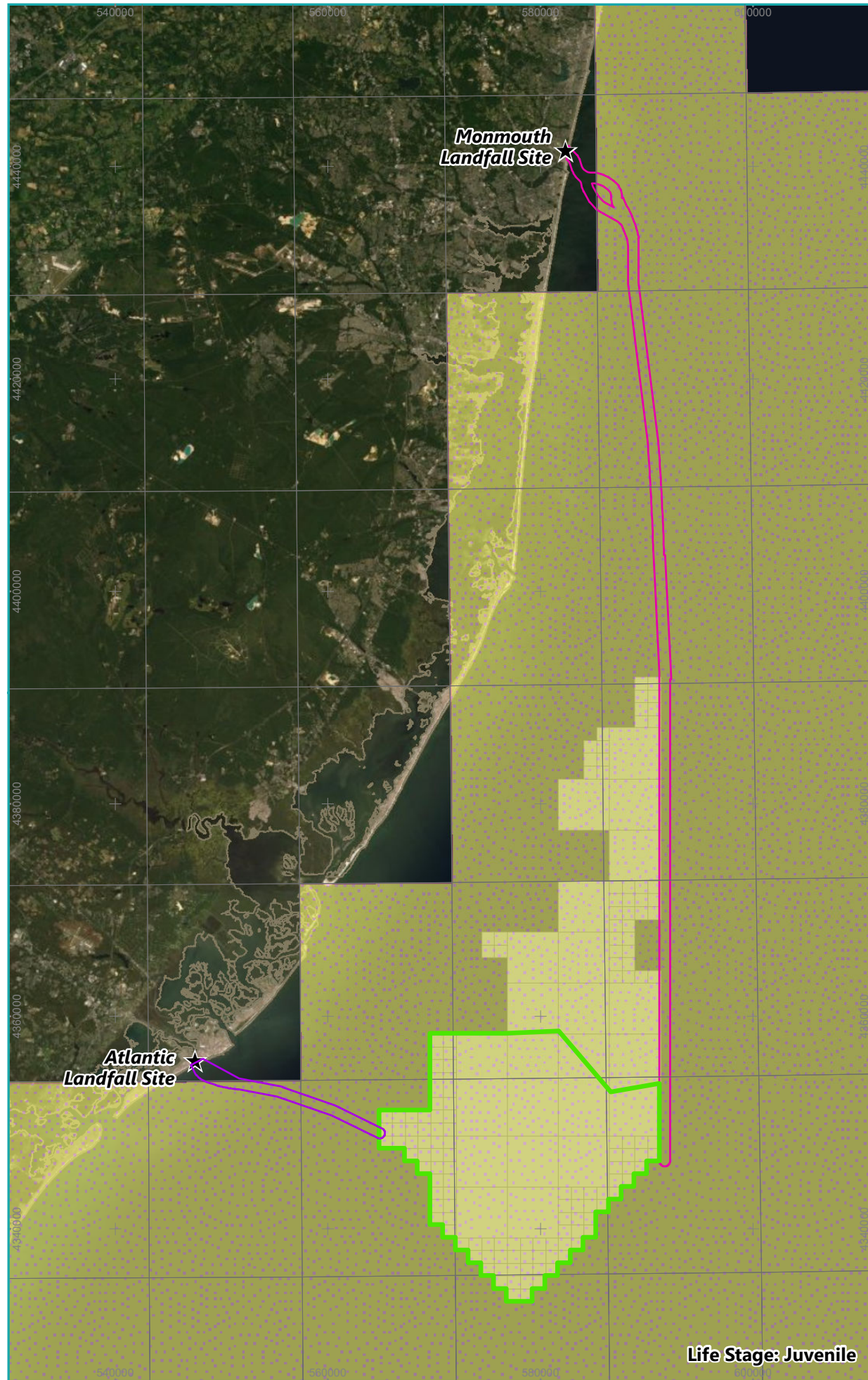


- LEGEND**
- Essential Fish Habitat - Atlantic Sea Scallop
  - Monmouth Export Cable Corridor (ECC)
  - Atlantic Export Cable Corridor (ECC)
  - Wind Turbine Area (WTA)
  - Atlantic Shores Lease Area OCS-A-0499

**Figure 24**

*Essential Fish Habitat - Life Stage Presence  
 All Life Stages - Atlantic Sea Scallop*

## **Mid-Atlantic Fishery Management Council Invertebrate Species**



**ATLANTIC SHORES**  
offshore wind

0 2.5 5 10 Miles  
0 5 10 Kilometers

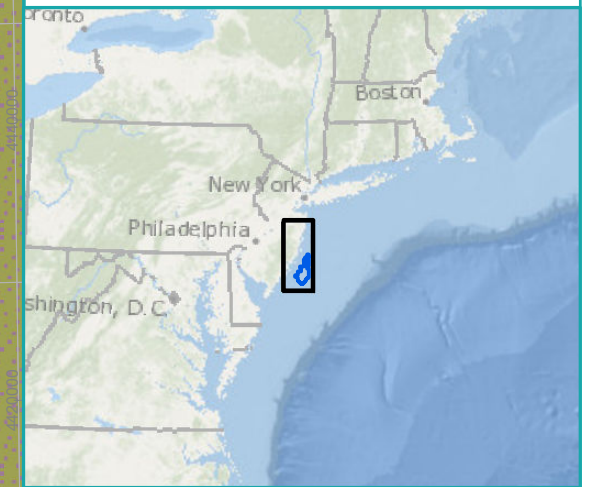
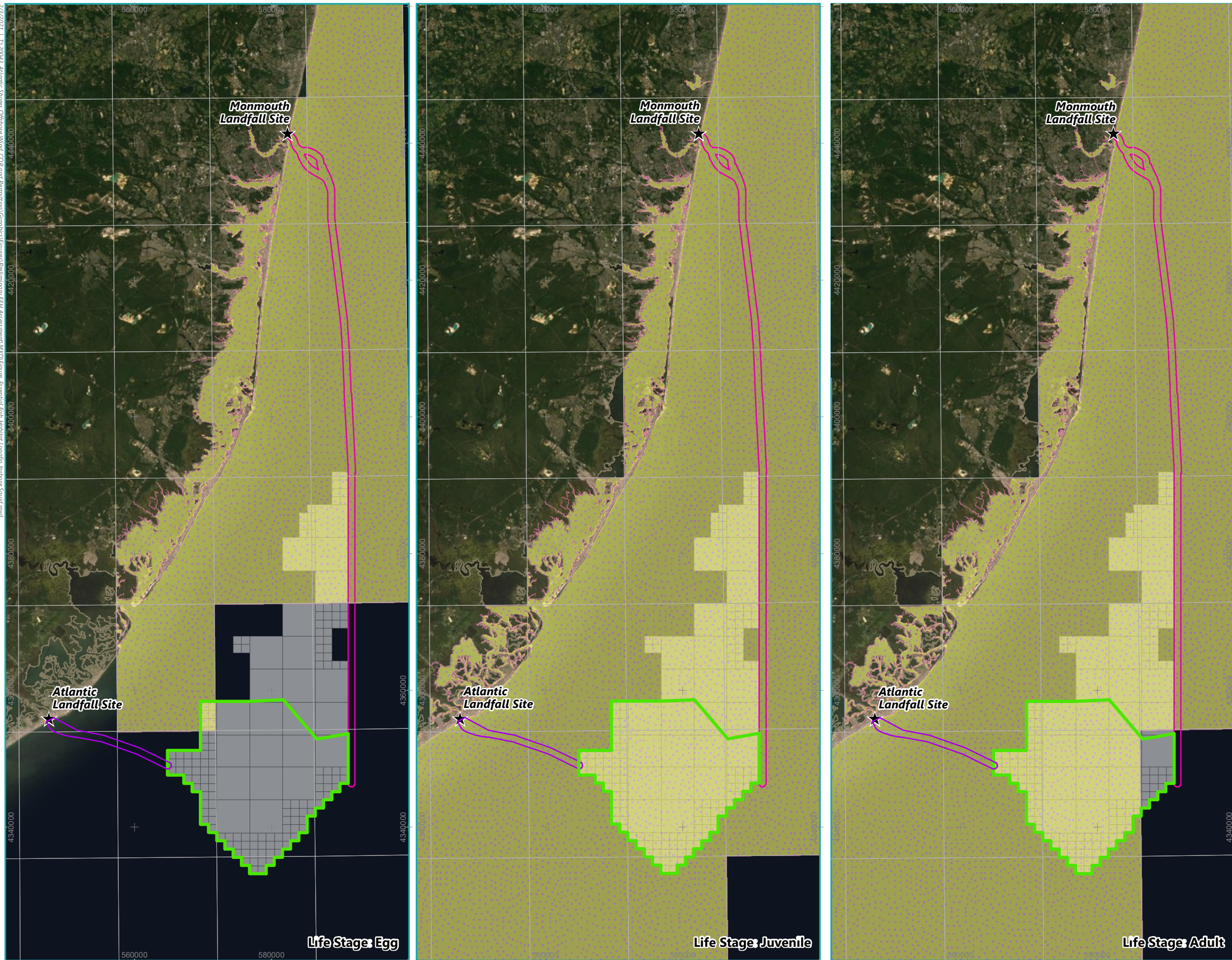
Map Projection: NAD 1983 UTM Zone 18N  
Basemap: ESRI ArcGIS Online "World Imagery" map service  
EFH source: NOAA Fisheries Data Inventory for the Essential Fish Habitat Mapper

**LEGEND**

- Essential Fish Habitat - Atlantic Surf Clam
- Monmouth Export Cable Corridor (ECC)
- Atlantic Export Cable Corridor (ECC)
- Wind Turbine Area (WTA)
- Atlantic Shores Lease Area OCS-A-0499

**Figure 25**  
Essential Fish Habitat - Life Stage Presence  
Atlantic Surf Clam

Z:\2021\1.20043 Atlantic Shores Offshore Wind COP and Permitting\Graphics\Figures\Preliminary EFH Assessment\Map\Figure\_Essential fish Habitat Longfin Inshore Squid.mxd



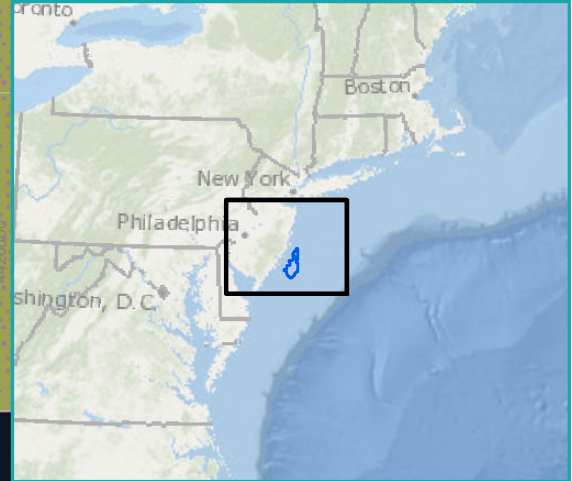
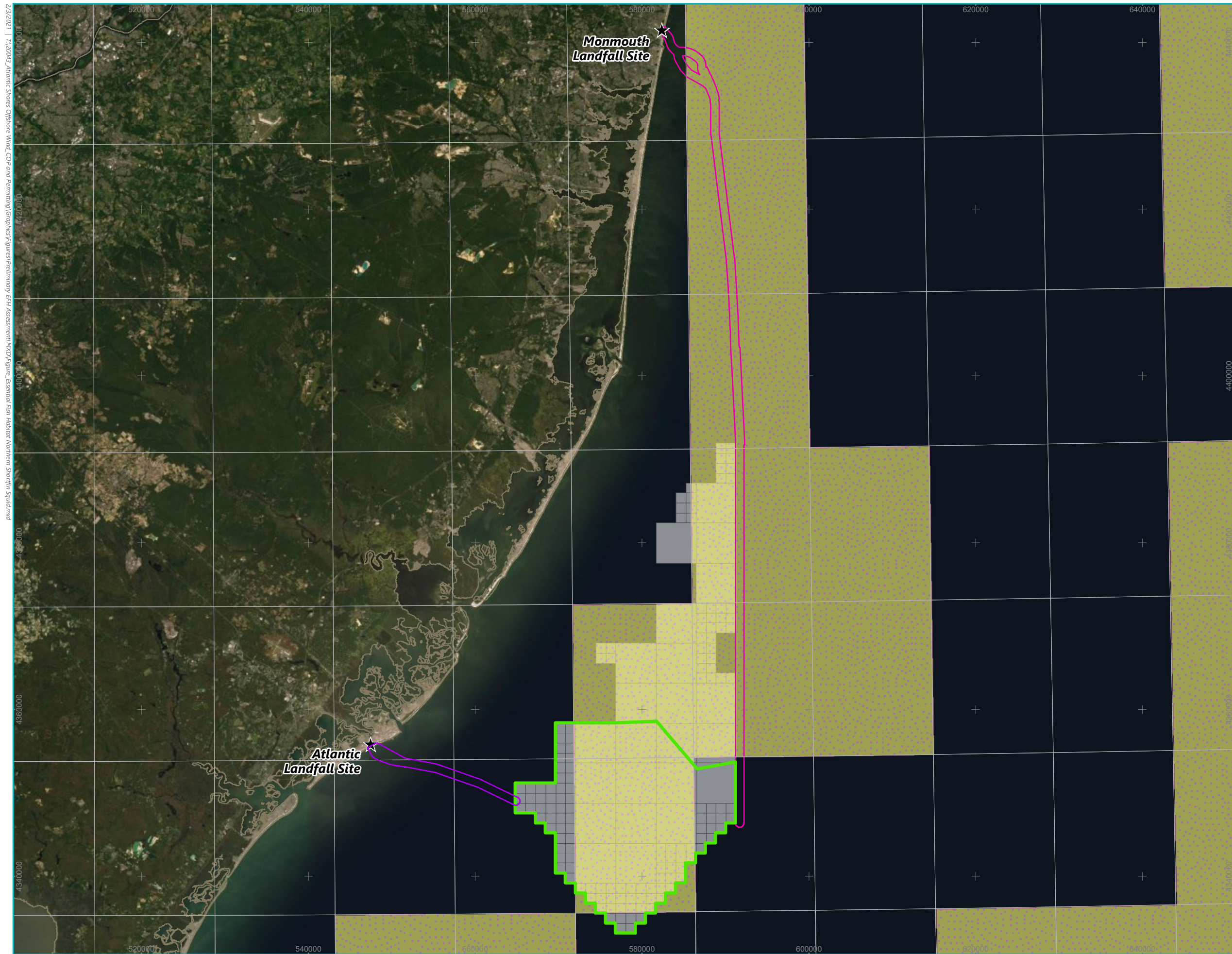
0 2.5 5 10 Miles  
0 5 10 Kilometers

Map Projection: NAD 1983 UTM Zone 18N  
Basemap: ESRI ArcGIS Online "World Imagery" map service.  
EFH source: NOAA Fisheries Data Inventory for the Essential Fish Habitat Mapper

- LEGEND**
- Essential Fish Habitat - Longfin Inshore Squid
  - Monmouth Export Cable Corridor (ECC)
  - Atlantic Export Cable Corridor (ECC)
  - Wind Turbine Area (WTA)
  - Atlantic Shores Lease Area OCS-A-0499

**Figure 26**

Essential Fish Habitat - Life Stage Presence  
Longfin Inshore Squid



0 2.5 5 10 Miles  
0 5 10 Kilometers

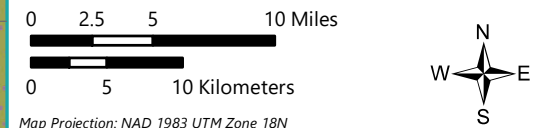
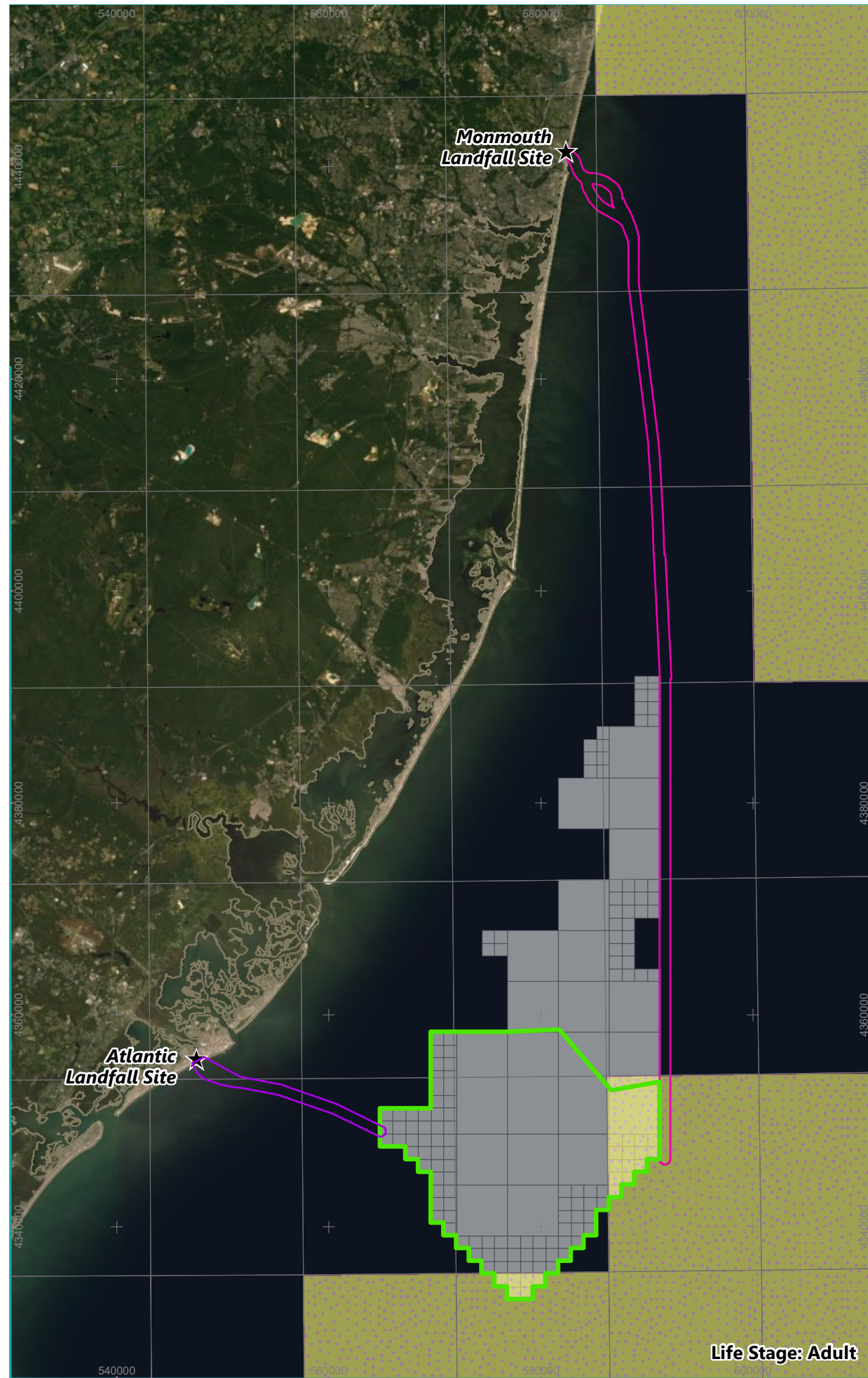
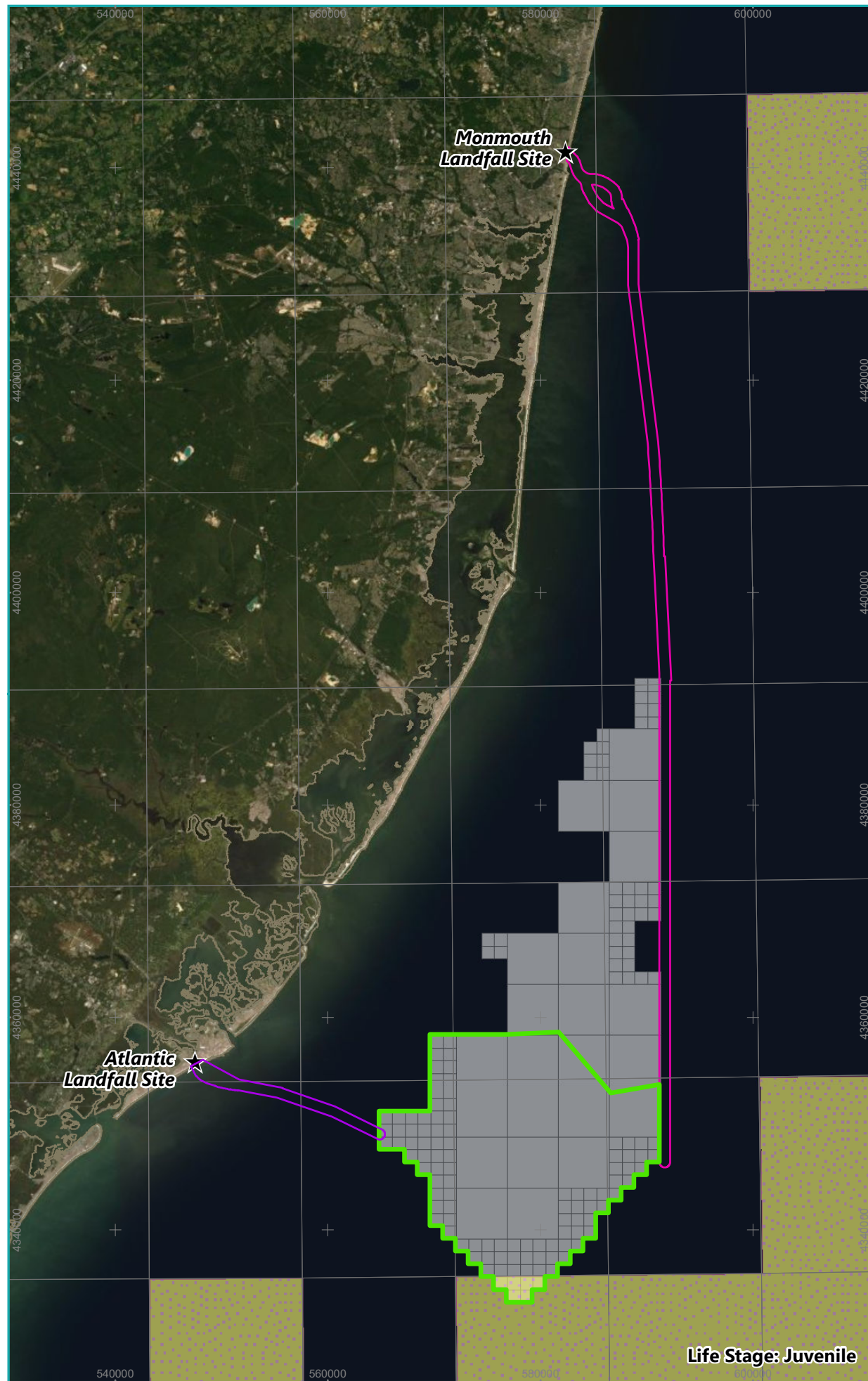
Map Projection: NAD 1983 UTM Zone 18N  
Basemap: ESRI ArcGIS Online "World Imagery" map service  
EFH source: NOAA Fisheries Data Inventory for the Essential Fish Habitat Mapper

**LEGEND**

- Essential Fish Habitat - Northern Shortfin Squid
- Monmouth Export Cable Corridor (ECC)
- Atlantic Export Cable Corridor (ECC)
- Wind Turbine Area (WTA)
- Atlantic Shores Lease Area OCS-A-0499

**Figure 27**

*Essential Fish Habitat - Life Stage Presence  
Juvenile Northern Shortfin Squid*



Map Projection: NAD 1983 UTM Zone 18N  
 Basemap: ESRI ArcGIS Online "World Imagery" map service  
 EFH source: NOAA Fisheries Data Inventory for the Essential Fish Habitat Mapper

- LEGEND**
- Essential Fish Habitat - Ocean Quahog
  - Monmouth Export Cable Corridor (ECC)
  - Atlantic Export Cable Corridor (ECC)
  - Wind Turbine Area (WTA)
  - Atlantic Shores Lease Area OCS-A-0499

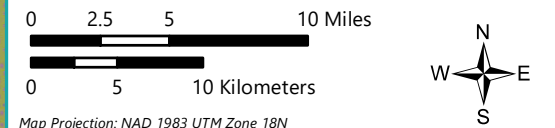
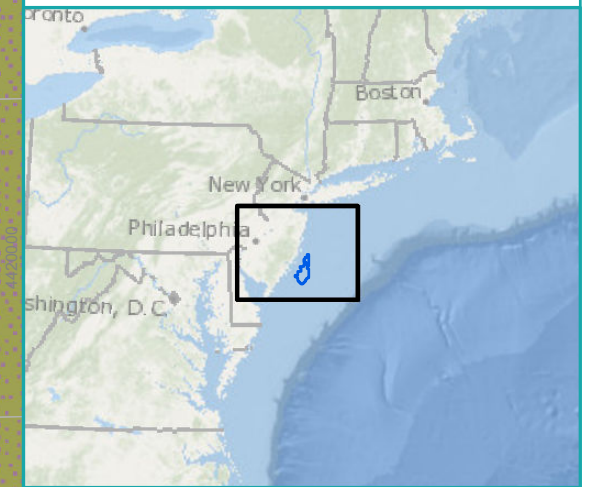
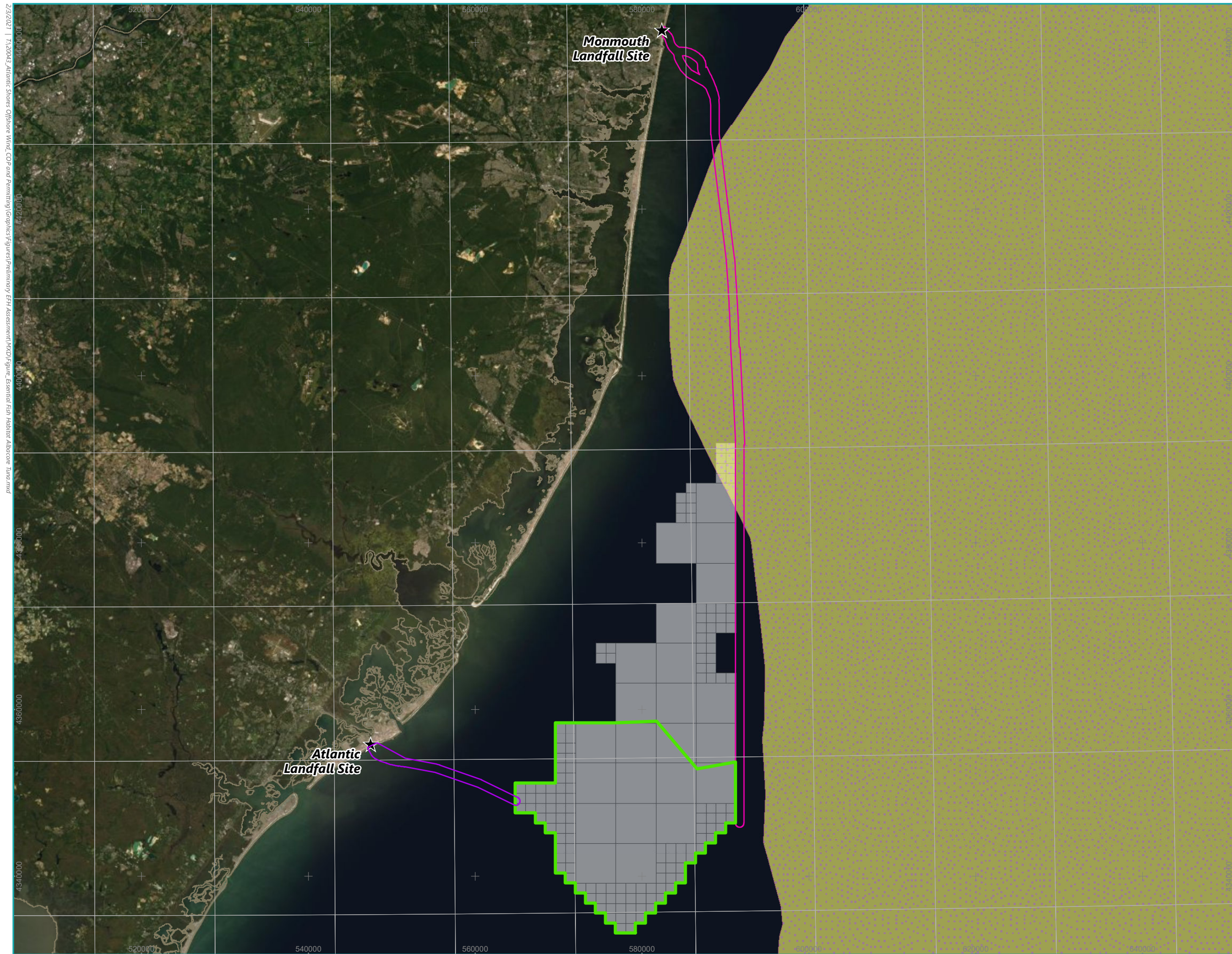
**Figure 28**

Essential Fish Habitat - Life Stage Presence  
Ocean Quahog



## **Highly Migratory Species**

**Tunas**

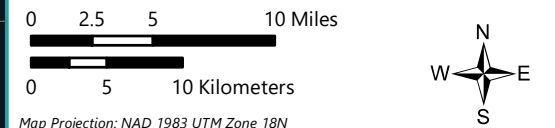
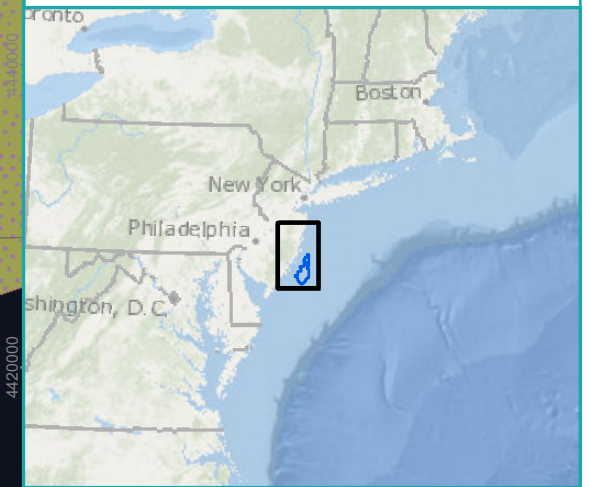
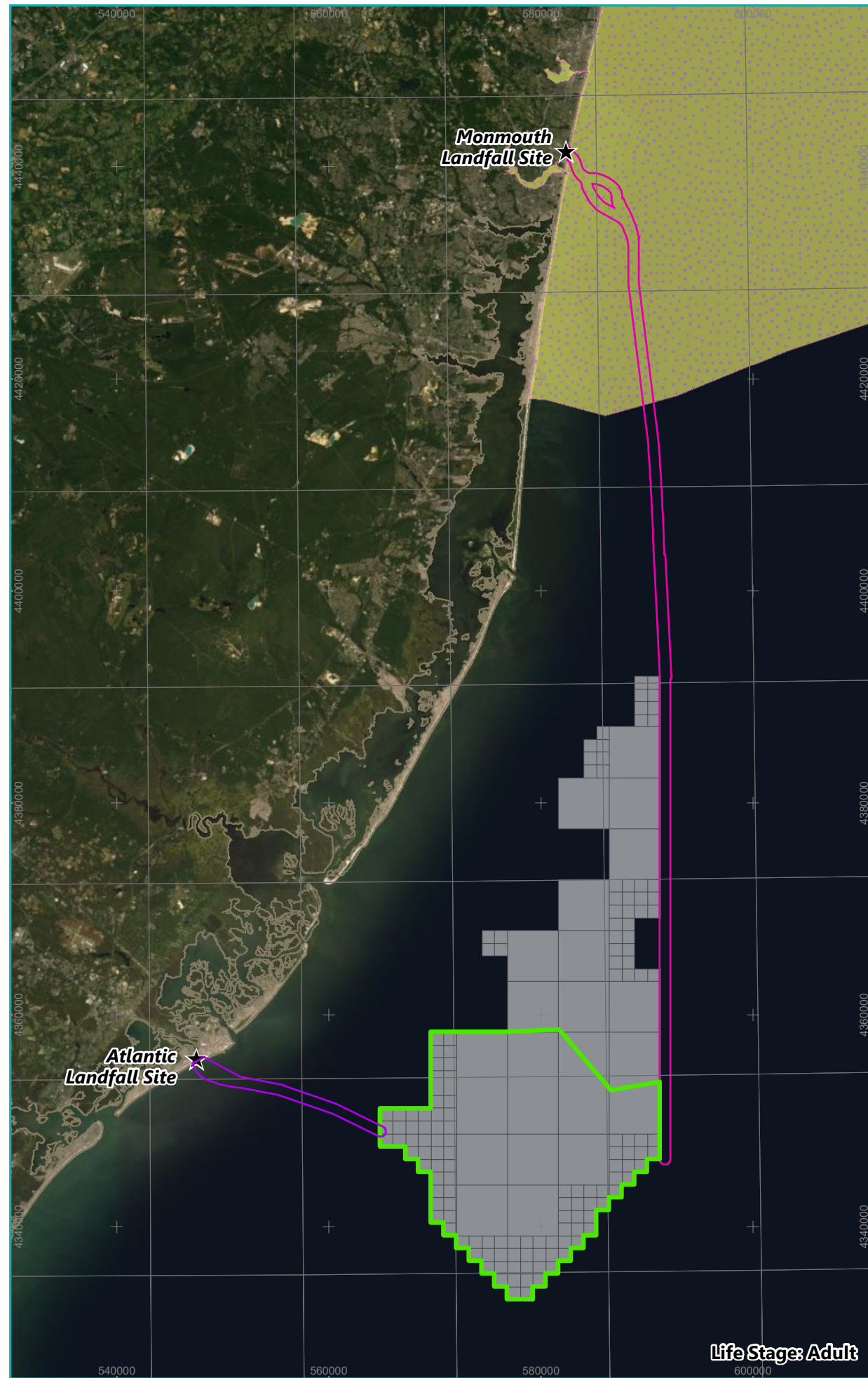
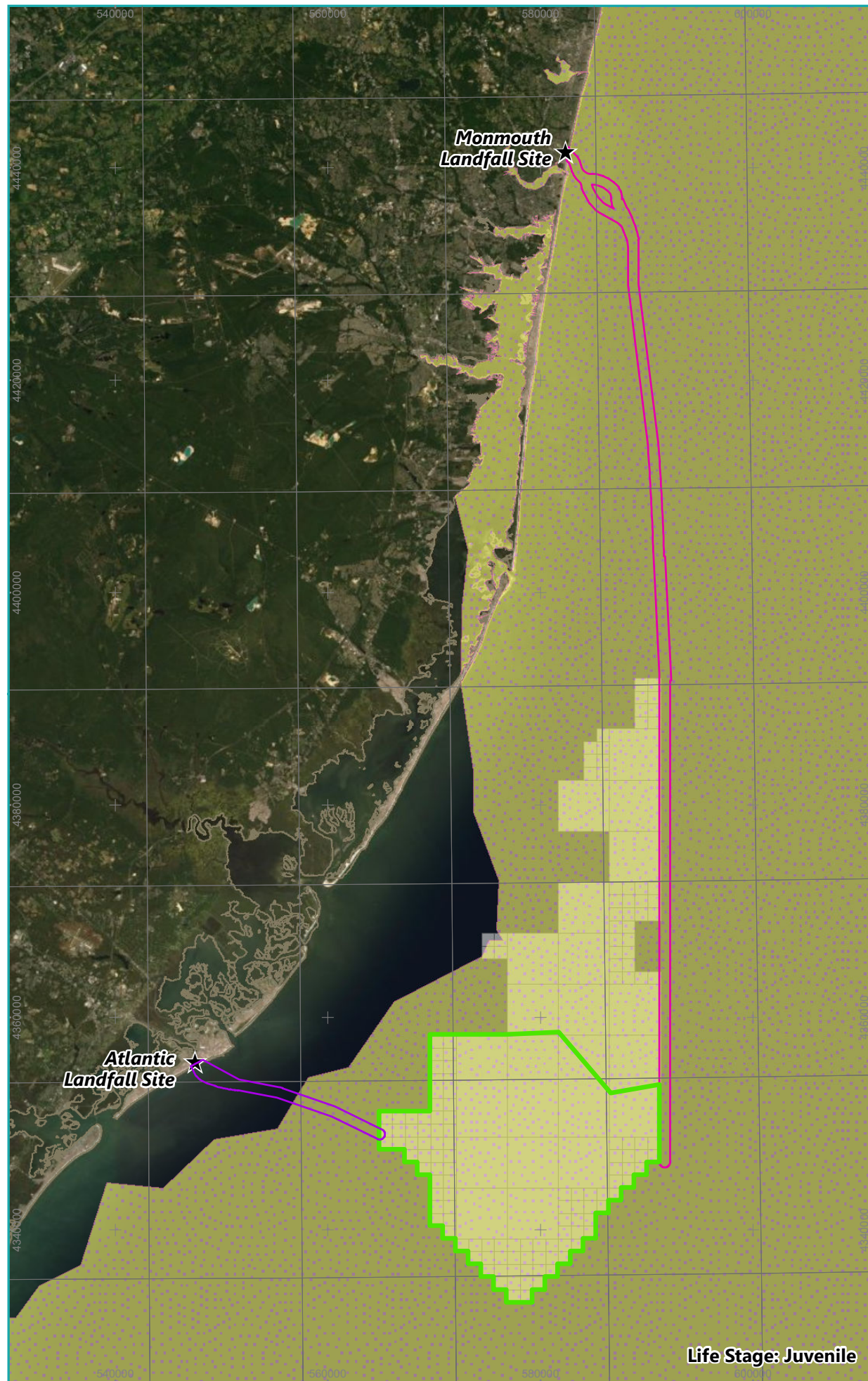


Map Projection: NAD 1983 UTM Zone 18N  
 Basemap: ESRI ArcGIS Online "World Imagery" map service.  
 EFH source: NOAA Fisheries Data Inventory for the Essential Fish Habitat Mapper

- LEGEND**
- Essential Fish Habitat - Albacore Tuna
  - Monmouth Export Cable Corridor (ECC)
  - Atlantic Export Cable Corridor (ECC)
  - Wind Turbine Area (WTA)
  - Atlantic Shores Lease Area OCS-A-0499

**Figure 29**

*Essential Fish Habitat - Life Stage Presence  
 Juvenile Albacore Tuna*

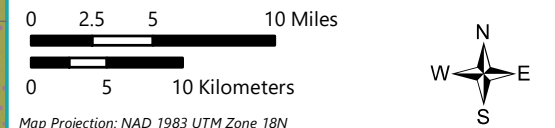
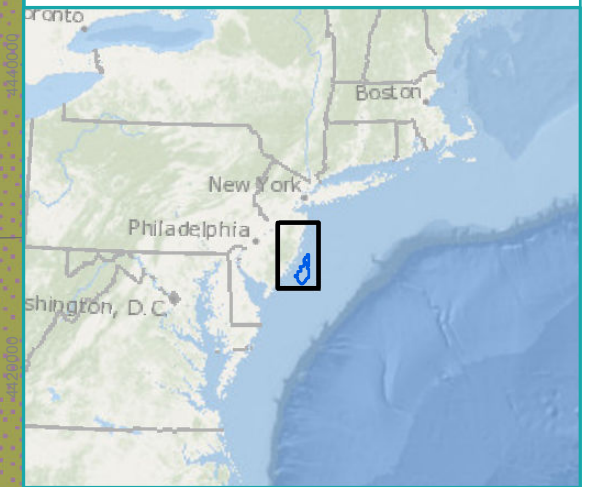
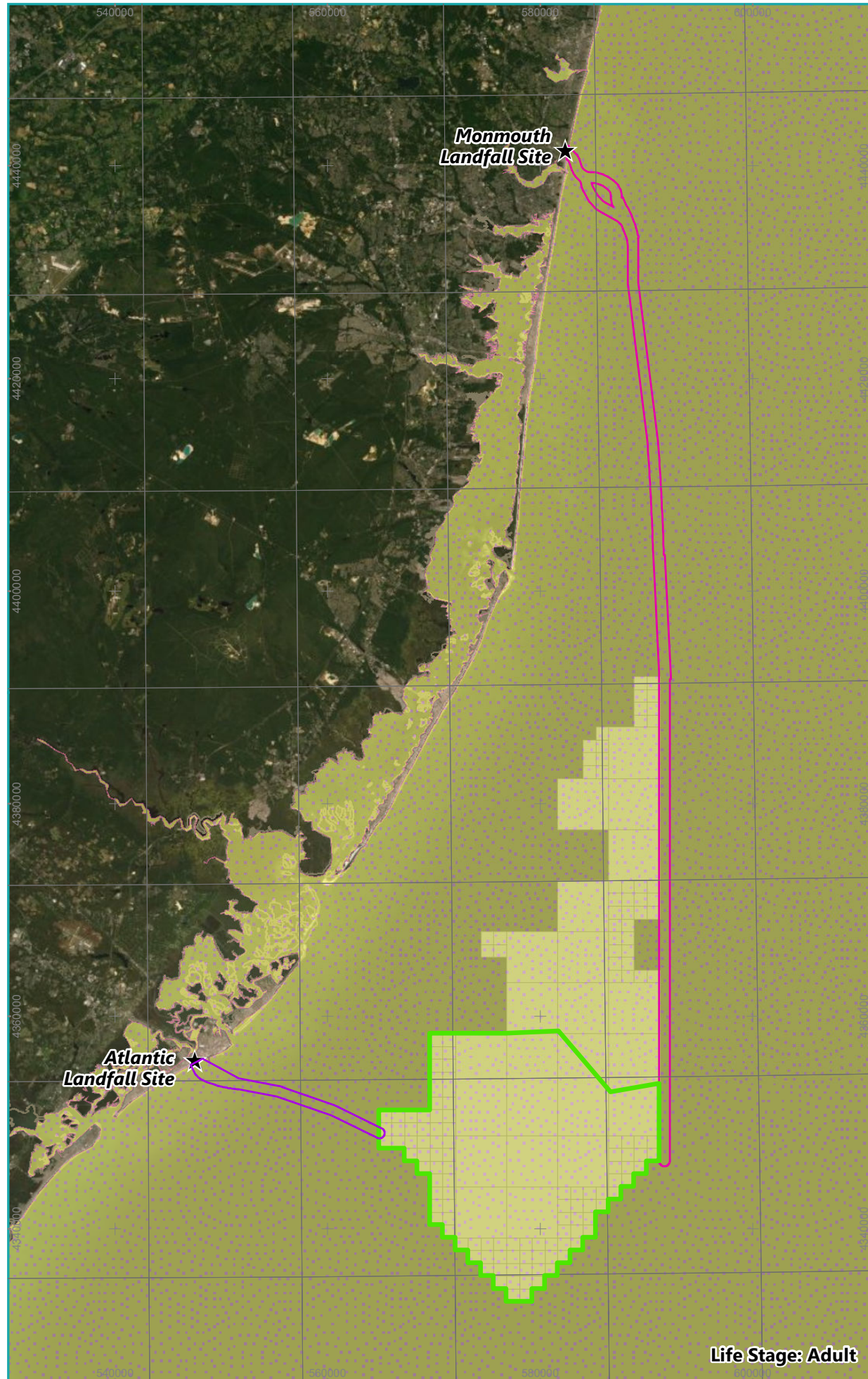
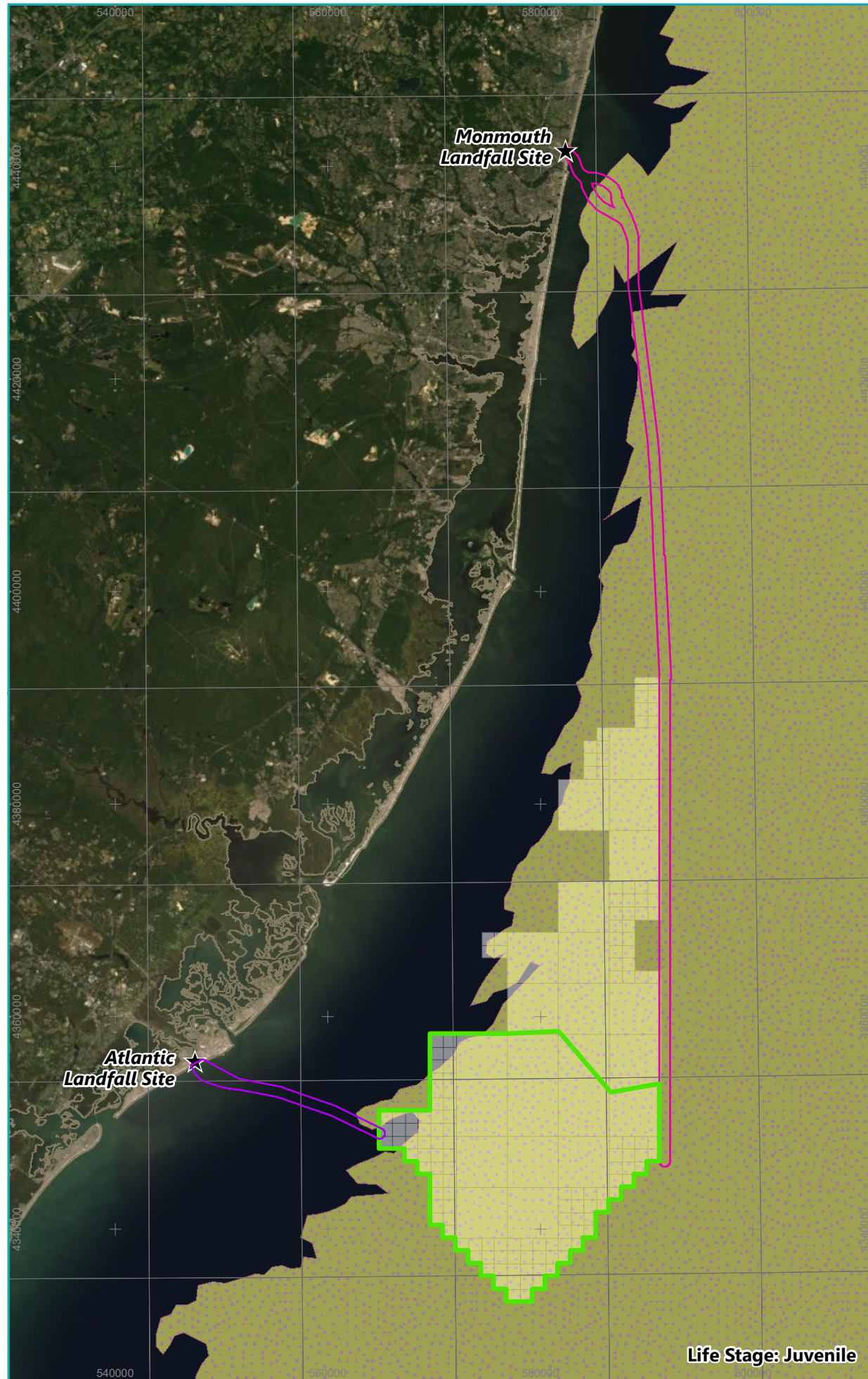


Map Projection: NAD 1983 UTM Zone 18N  
 Basemap: ESRI ArcGIS Online "World Imagery" map service  
 EFH source: NOAA Fisheries Data Inventory for the Essential Fish Habitat Mapper

- LEGEND**
- Essential Fish Habitat - Bluefin Tuna
  - Monmouth Export Cable Corridor (ECC)
  - Atlantic Export Cable Corridor (ECC)
  - Wind Turbine Area (WTA)
  - Atlantic Shores Lease Area OCS-A-0499

**Figure 30**

Essential Fish Habitat - Life Stage Presence  
Bluefin Tuna

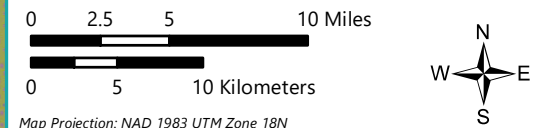
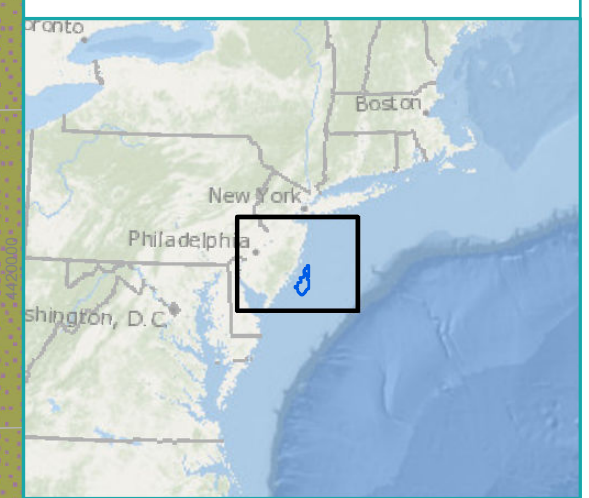
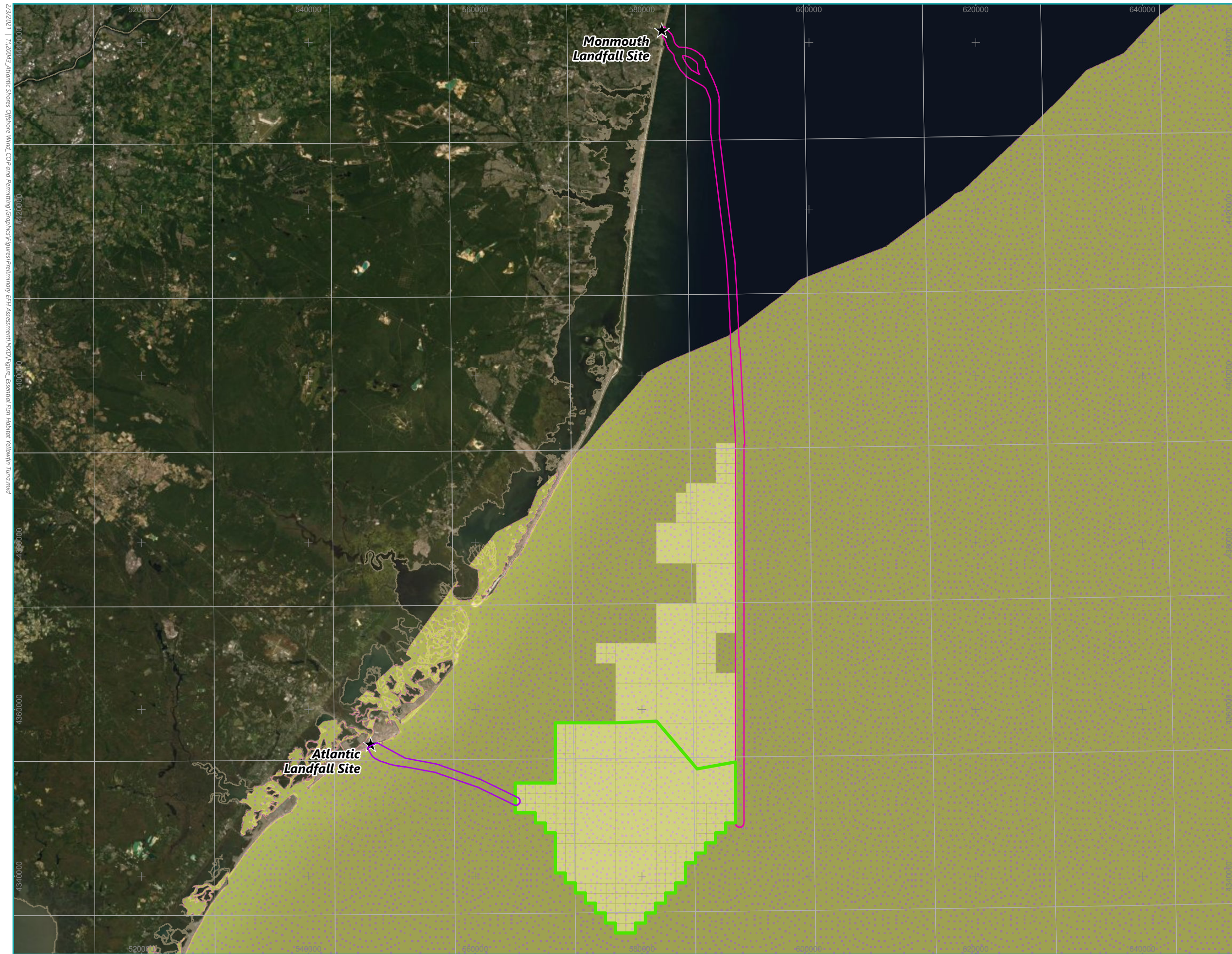


Map Projection: NAD 1983 UTM Zone 18N  
 Basemap: ESRI ArcGIS Online "World Imagery" map service  
 EFH source: NOAA Fisheries Data Inventory for the Essential Fish Habitat Mapper

- LEGEND**
- Essential Fish Habitat - Skipjack Tuna
  - Monmouth Export Cable Corridor (ECC)
  - Atlantic Export Cable Corridor (ECC)
  - Wind Turbine Area (WTA)
  - Atlantic Shores Lease Area OCS-A-0499

**Figure 31**

Essential Fish Habitat - Life Stage Presence  
Skipjack Tuna



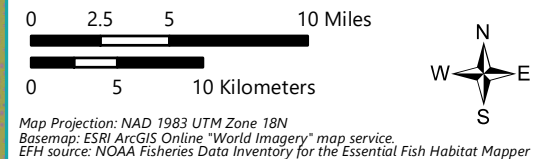
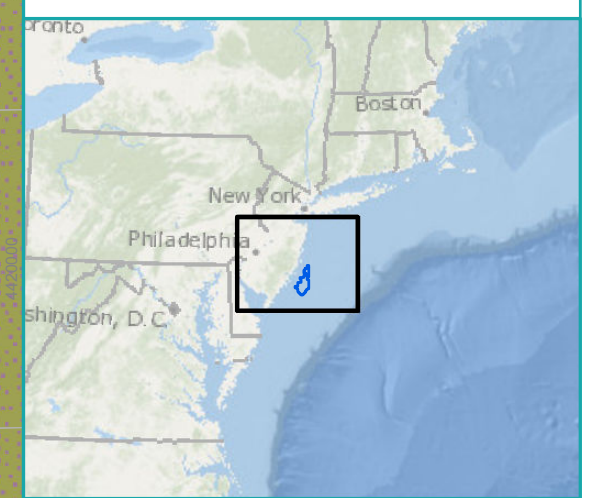
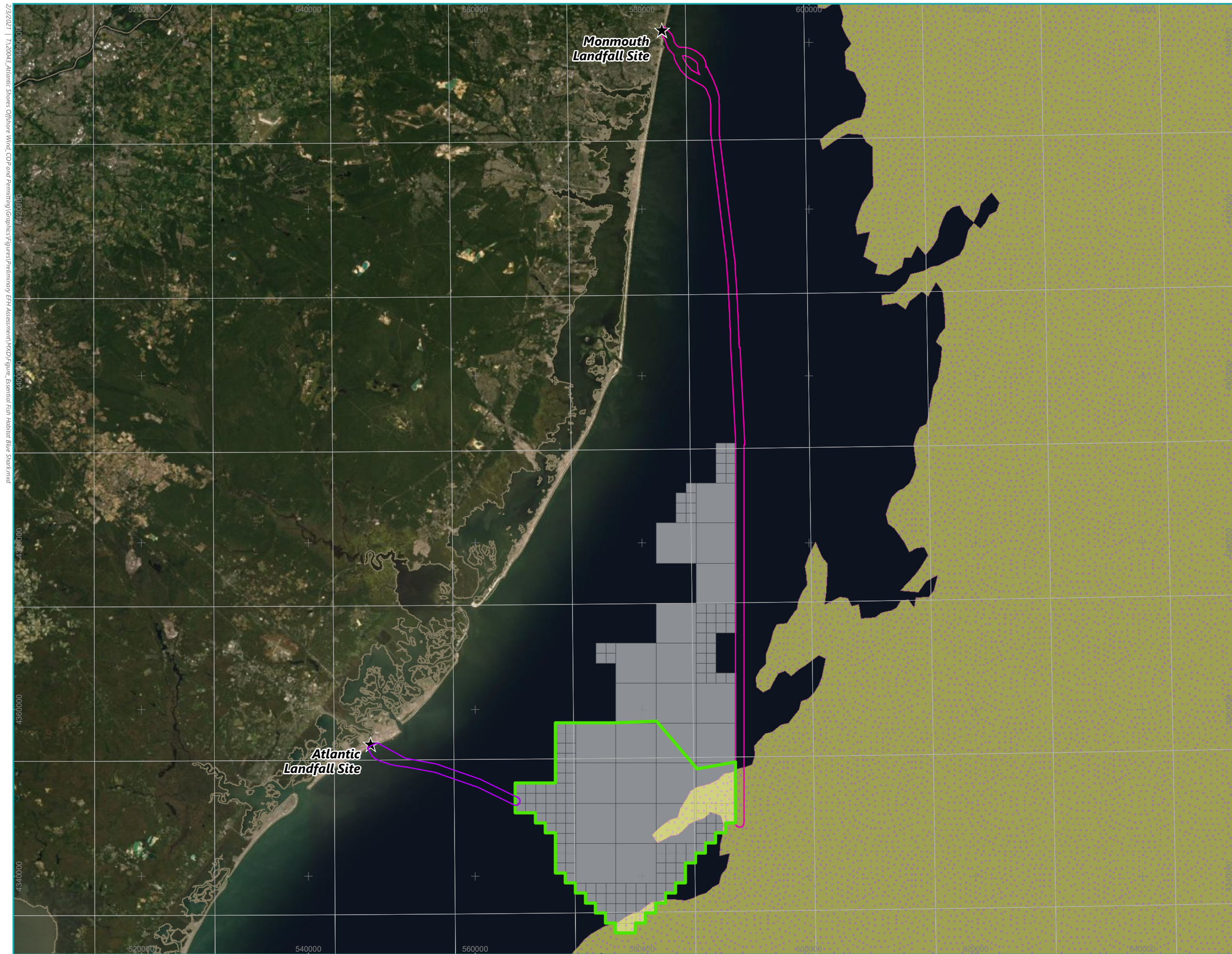
Map Projection: NAD 1983 UTM Zone 18N  
Basemap: ESRI ArcGIS Online "World Imagery" map service.  
EFH source: NOAA Fisheries Data Inventory for the Essential Fish Habitat Mapper

- LEGEND**
- Essential Fish Habitat - Yellowfin Tuna
  - Monmouth Export Cable Corridor (ECC)
  - Atlantic Export Cable Corridor (ECC)
  - Wind Turbine Area (WTA)
  - Atlantic Shores Lease Area OCS-A-0499

**Figure 32**

Essential Fish Habitat - Life Stage Presence  
Juvenile Yellowfin Tuna

**Sharks**

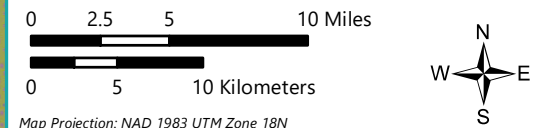
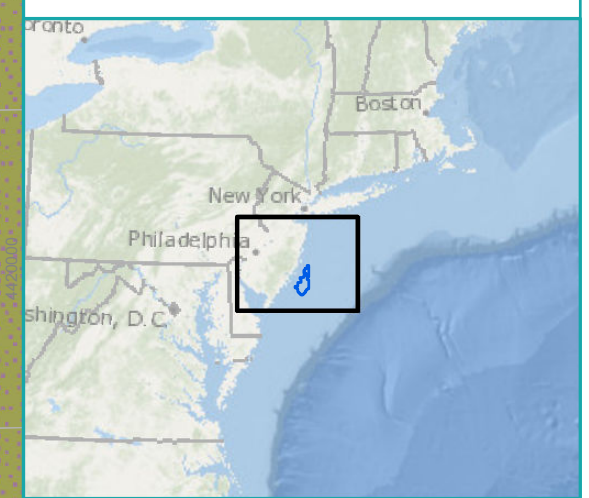
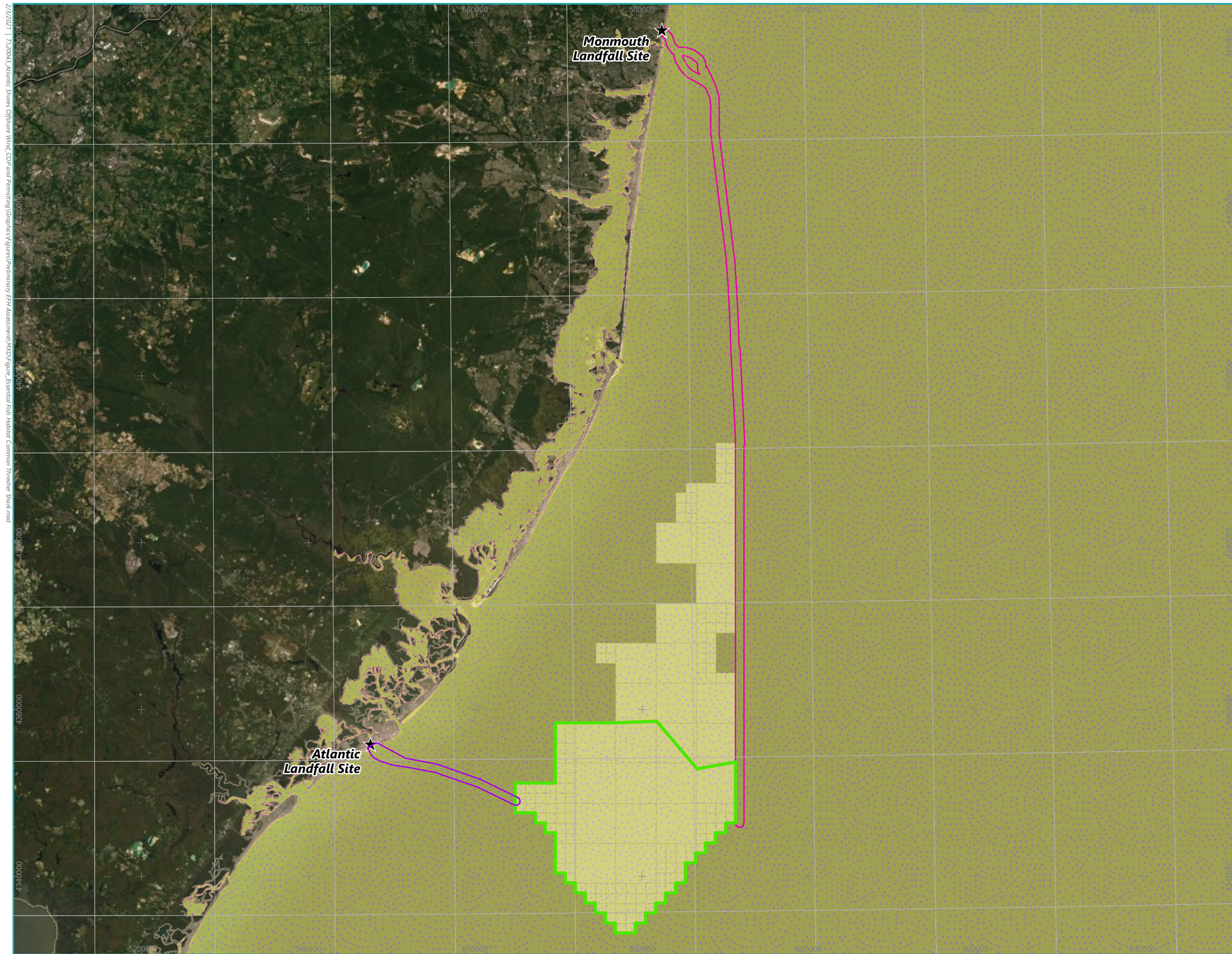


- LEGEND**
- Essential Fish Habitat - Blue Shark
  - Monmouth Export Cable Corridor (ECC)
  - Atlantic Export Cable Corridor (ECC)
  - Wind Turbine Area (WTA)
  - Atlantic Shores Lease Area OCS-A-0499

**Figure 33**

Essential Fish Habitat - Life Stage Presence  
All Life Stages - Blue Shark



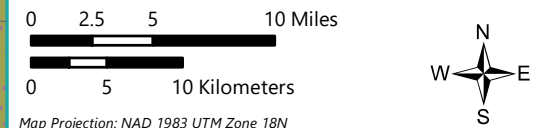
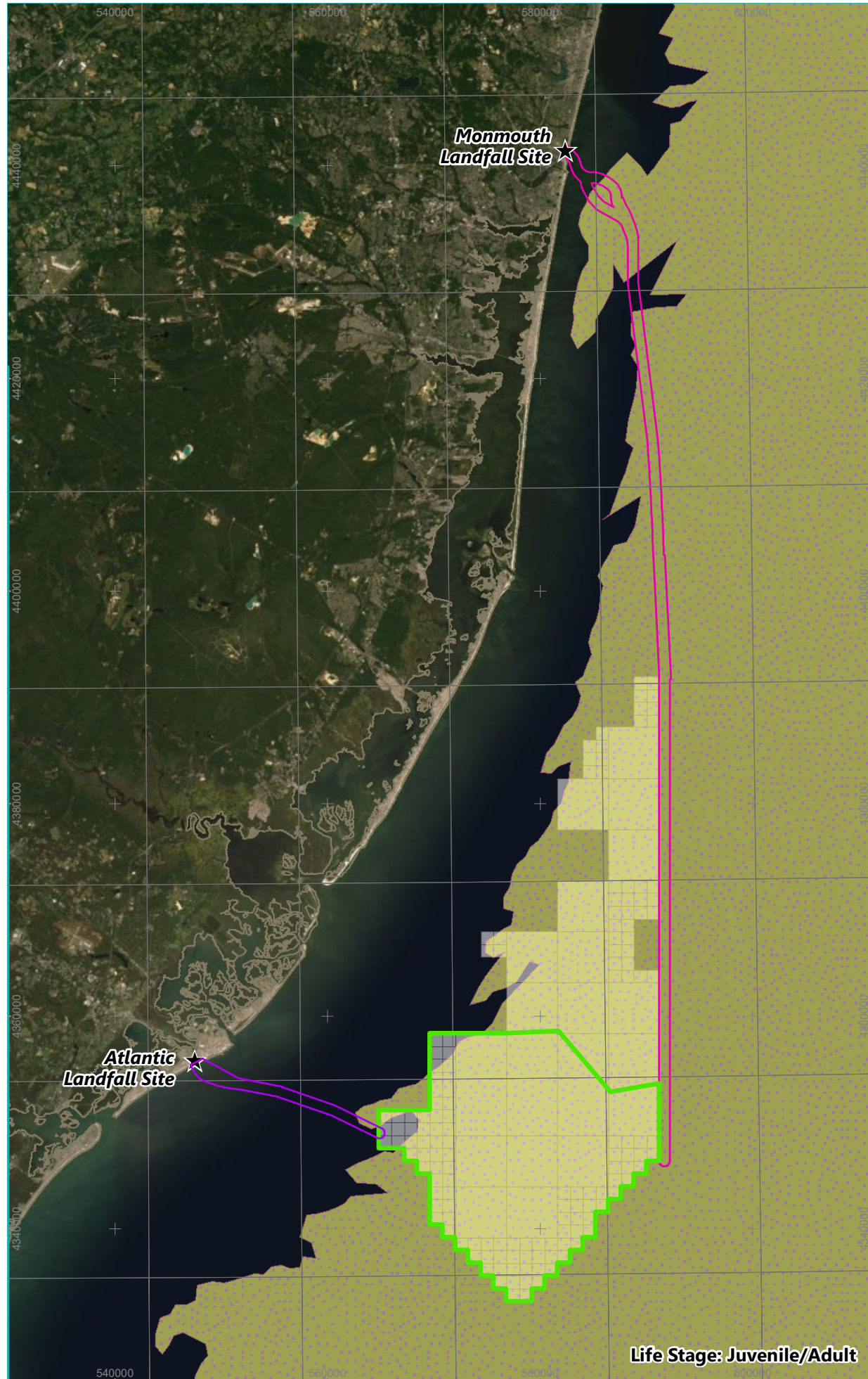
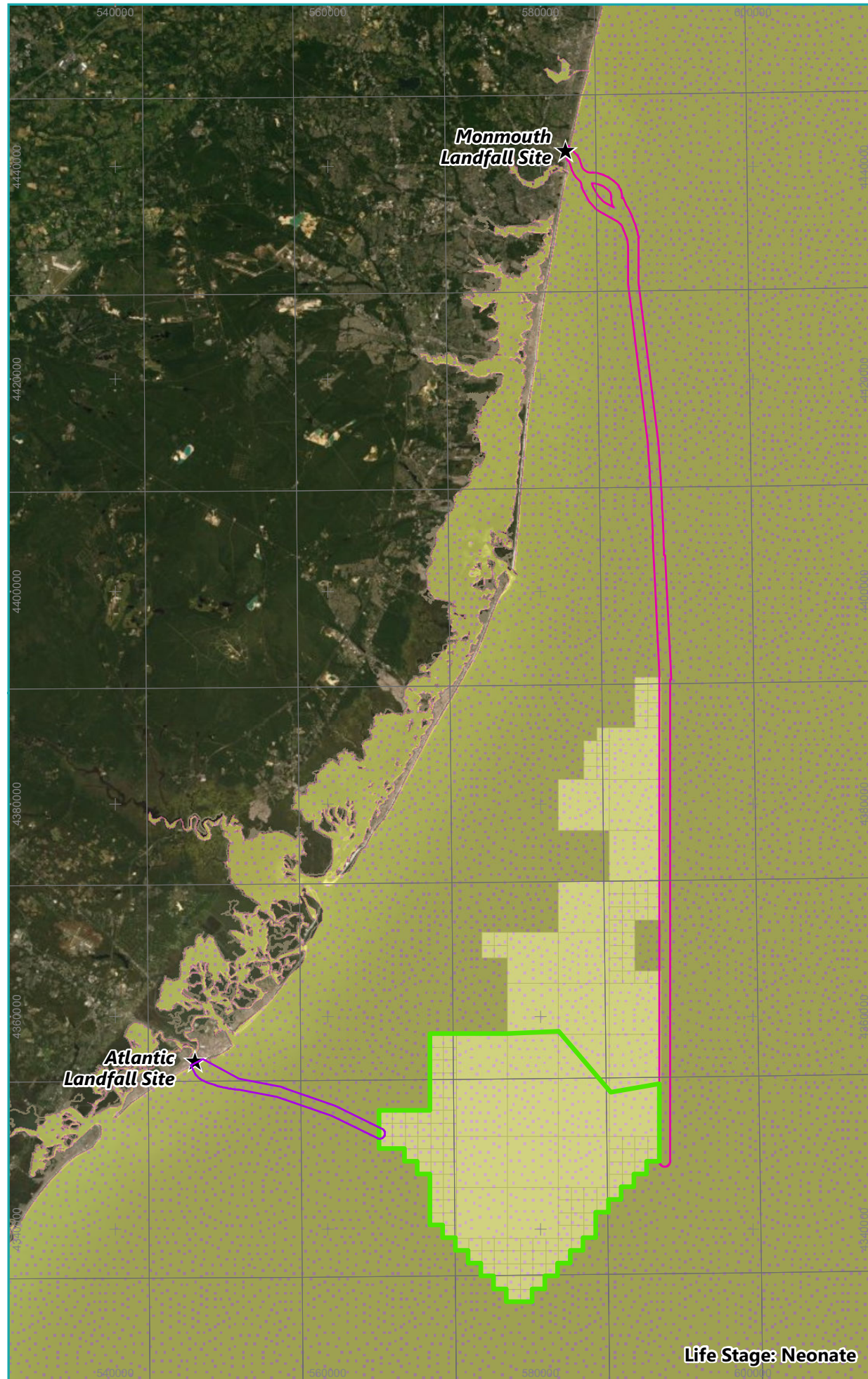


Map Projection: NAD 1983 UTM Zone 18N  
 Basemap: ESRI ArcGIS Online "World Imagery" map service.  
 EFH source: NOAA Fisheries Data Inventory for the Essential Fish Habitat Mapper

- LEGEND**
- Essential Fish Habitat - Common Thresher Shark
  - Monmouth Export Cable Corridor (ECC)
  - Atlantic Export Cable Corridor (ECC)
  - Wind Turbine Area (WTA)
  - Atlantic Shores Lease Area OCS-A-0499

**Figure 34**

*Essential Fish Habitat - Life Stage Presence  
 All Life Stages - Common Thresher Shark*



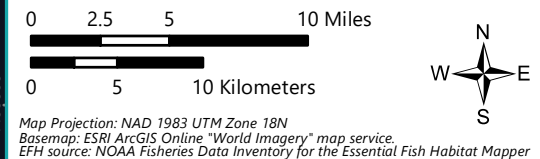
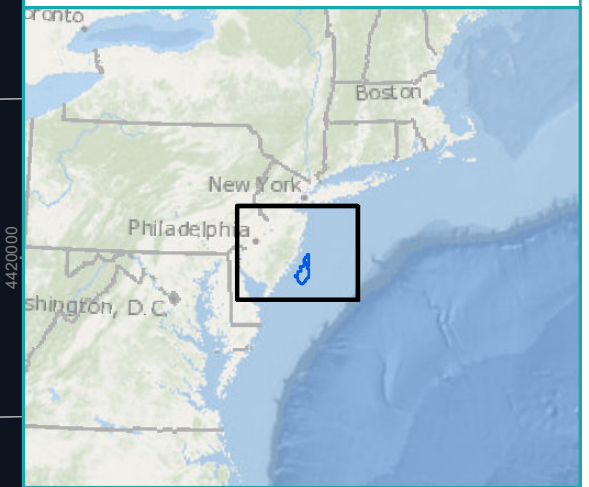
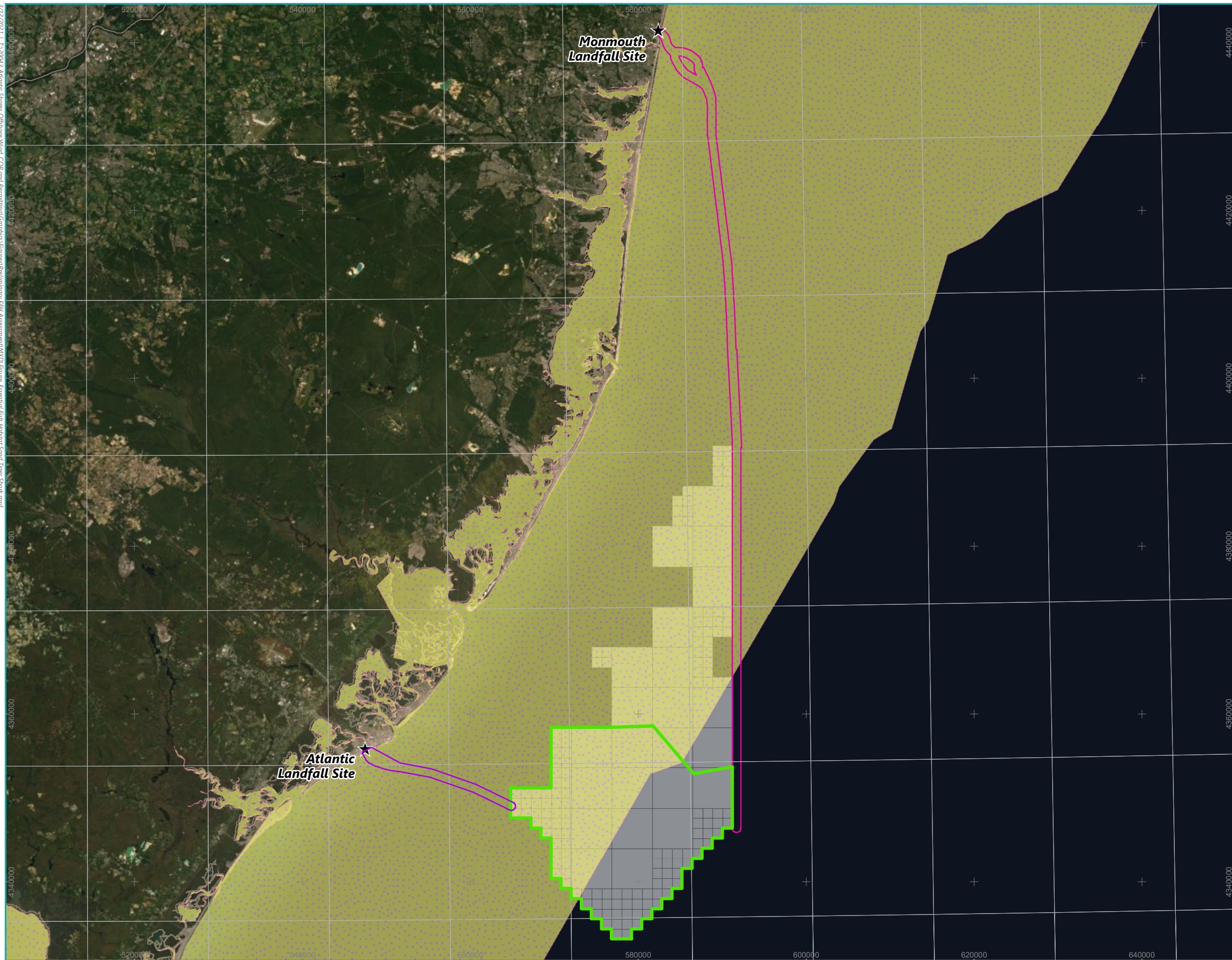
Map Projection: NAD 1983 UTM Zone 18N  
 Basemap: ESRI ArcGIS Online "World Imagery" map service.  
 EFH source: NOAA Fisheries Data Inventory for the Essential Fish Habitat Mapper

- LEGEND**
- Essential Fish Habitat - Dusky Shark
  - Monmouth Export Cable Corridor (ECC)
  - Atlantic Export Cable Corridor (ECC)
  - Wind Turbine Area (WTA)
  - Atlantic Shores Lease Area OCS-A-0499

**Figure 35**

Essential Fish Habitat - Life Stage Presence  
Dusky Shark

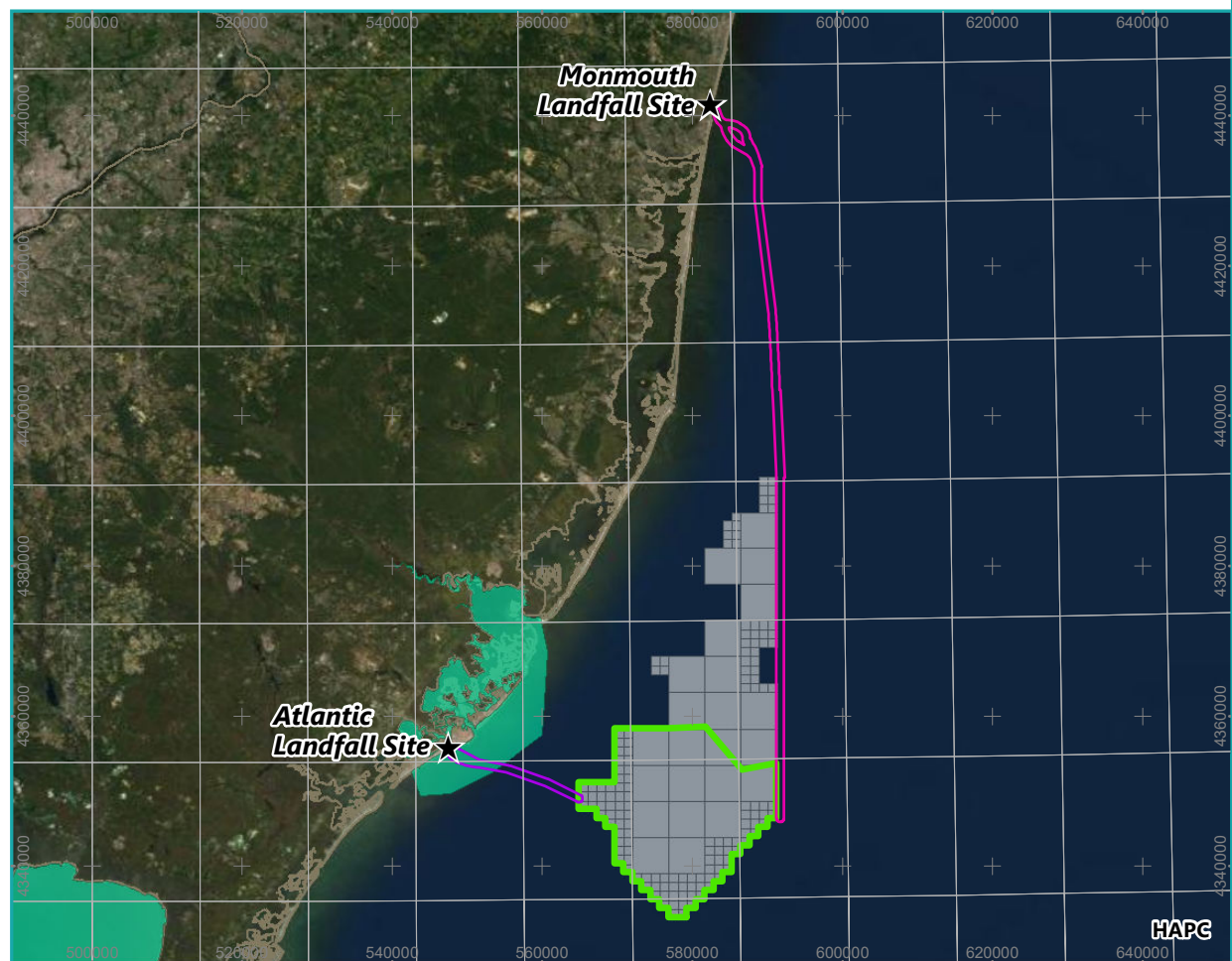
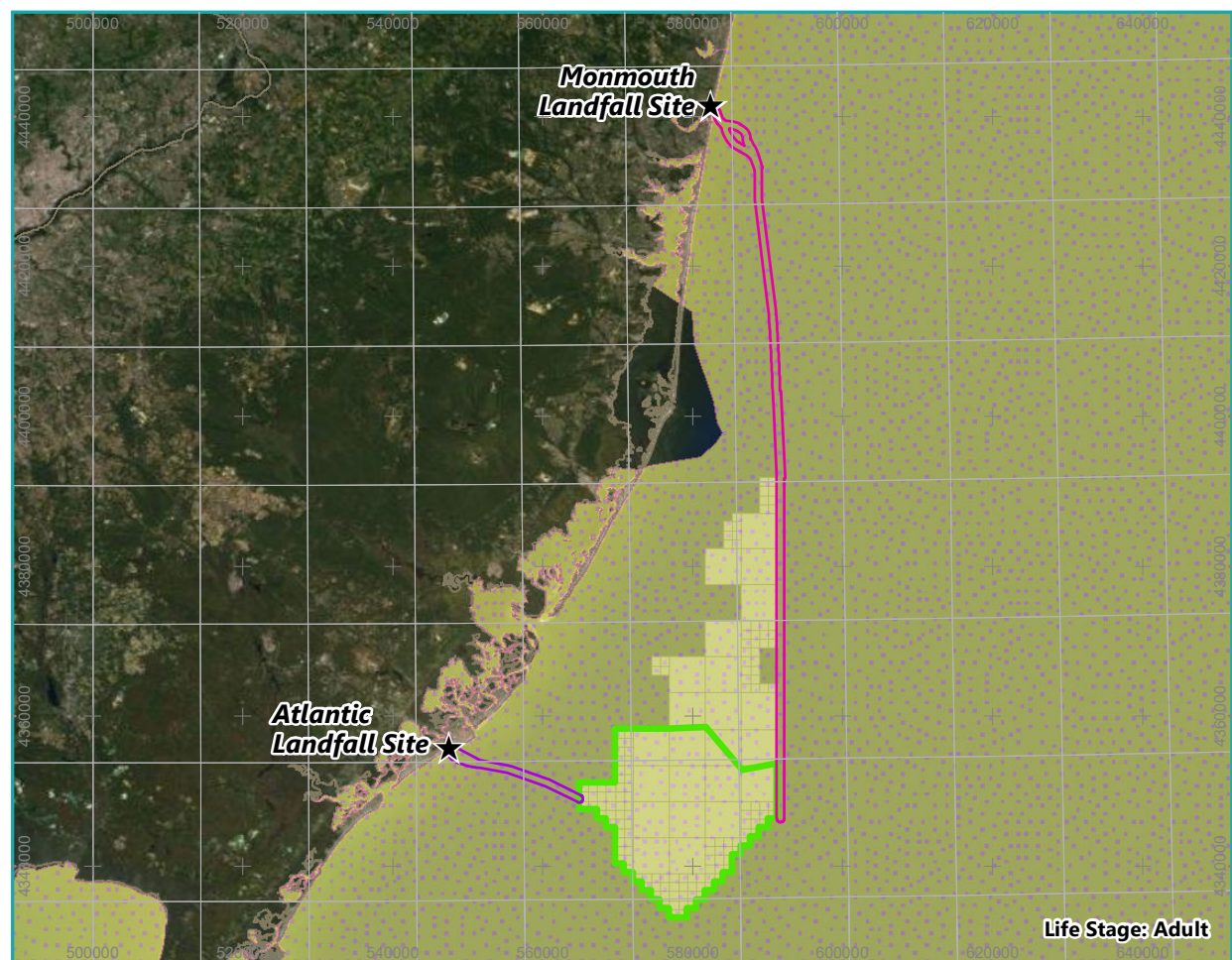
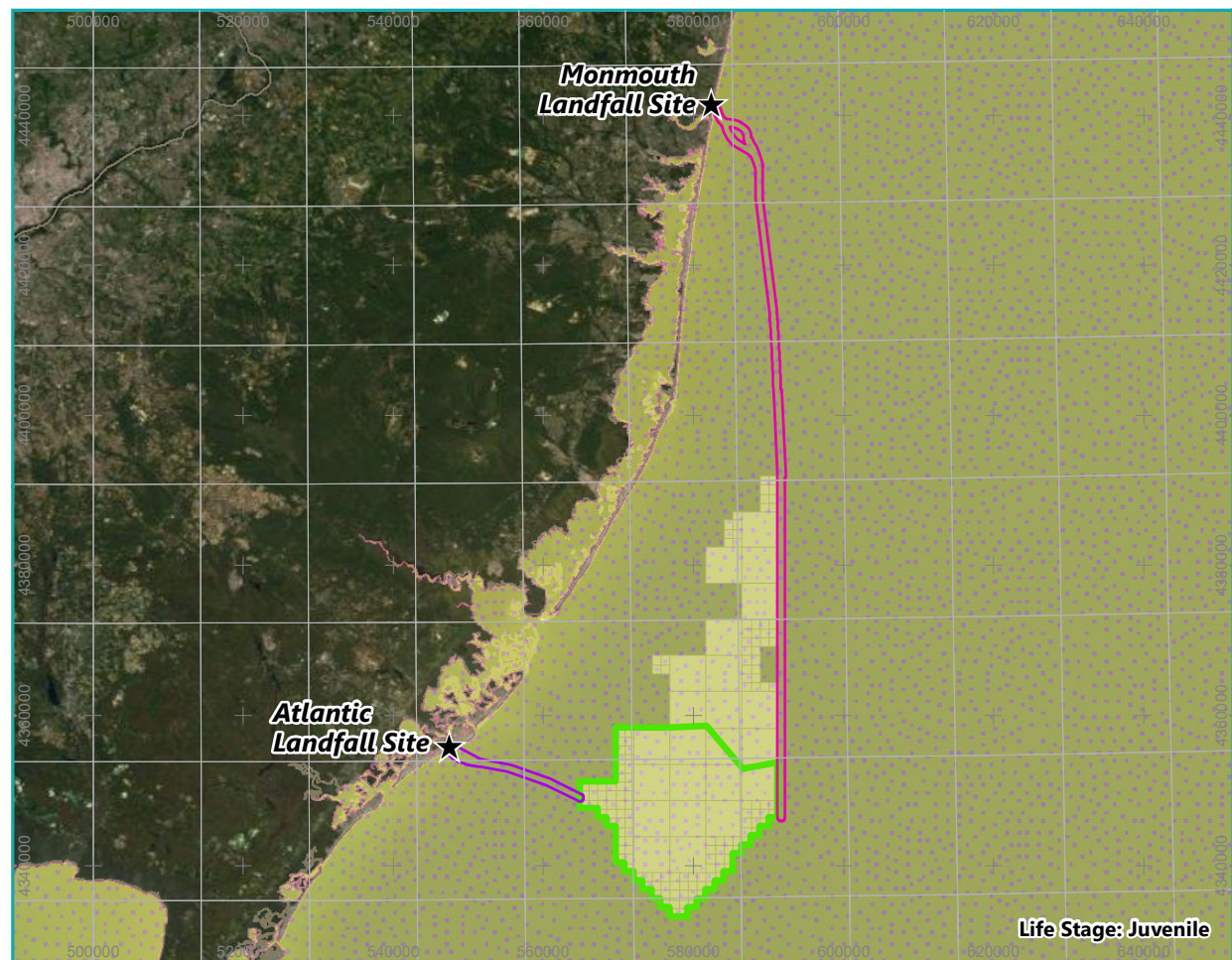
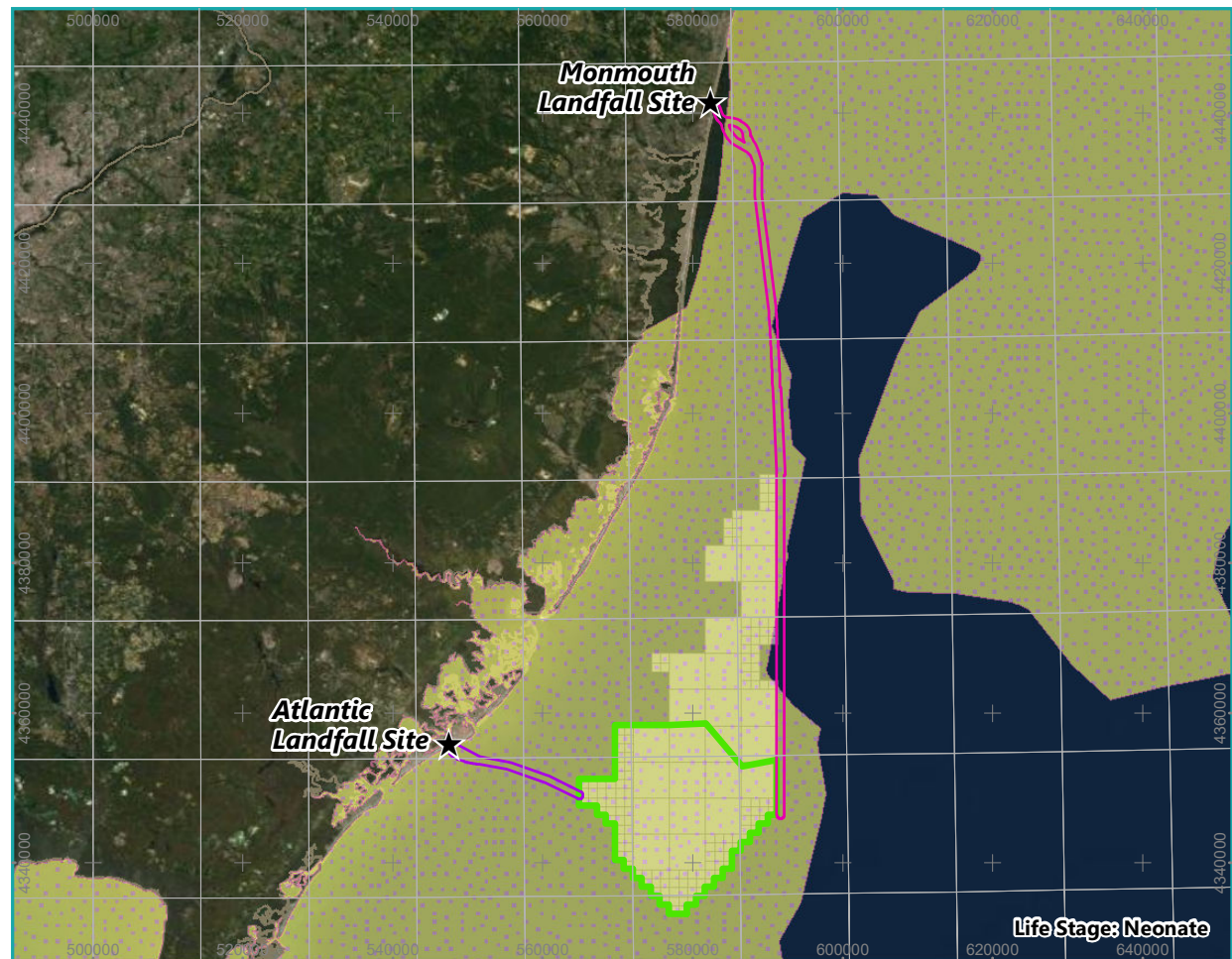
3/17/2021 | 7:20:04 Atlantic Shores Offshore Wind COP and Permitting Graphics Figures Preliminary EFH Assessment (MXD) Figure Essential Fish Habitat Sand Tiger Shark.mxd



- LEGEND**
- Essential Fish Habitat - Sand Tiger Shark
  - Monmouth Export Cable Corridor (ECC)
  - Atlantic Export Cable Corridor (ECC)
  - Wind Turbine Area (WTA)
  - Atlantic Shores Lease Area OCS-A-0499

**Figure 36**

Essential Fish Habitat - Life Stage Presence  
Neonate/Juvenile Sand Tiger Shark



**ATLANTIC SHORES**  
offshore wind

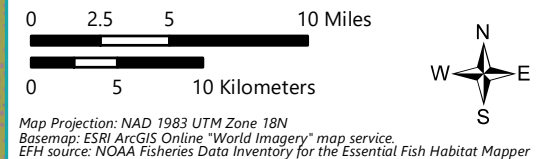
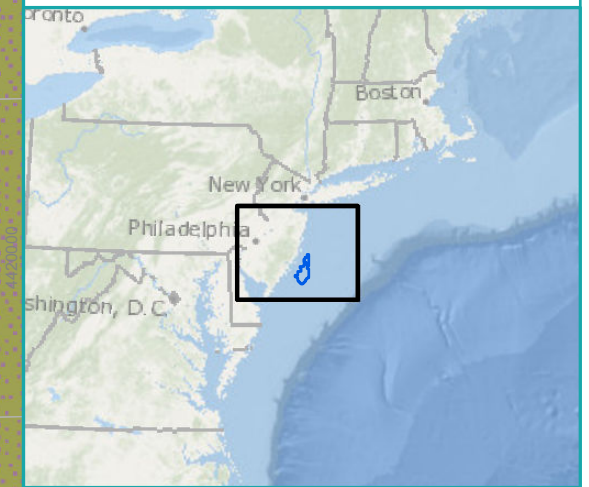
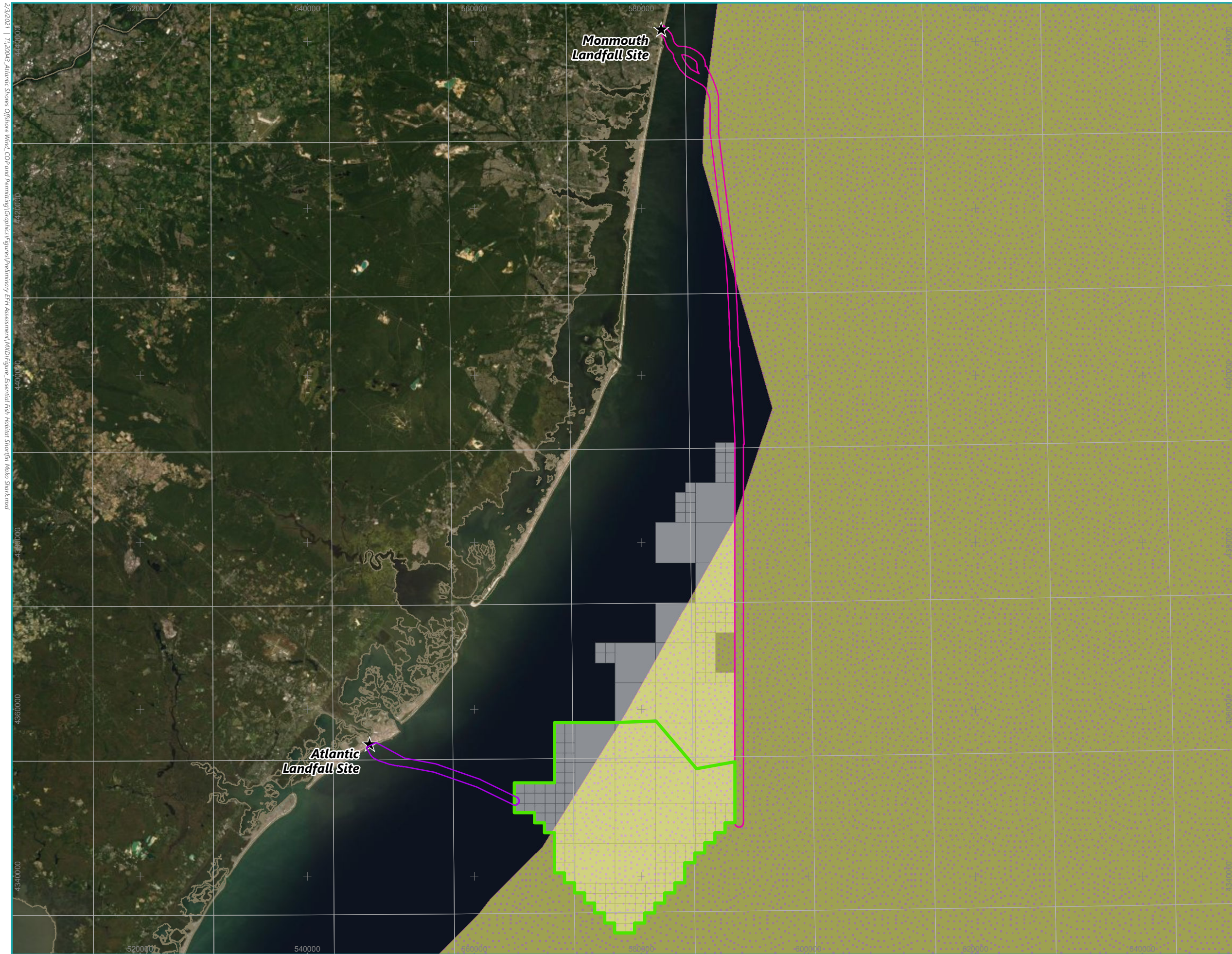
0 5 10 20 Miles  
0 10 20 Kilometers

Map Projection: NAD 1983 UTM Zone 18N  
Basemap: ESRI ArcGIS Online "World Imagery" map service  
EFH source: NOAA Fisheries Data Inventory for the Essential Fish Habitat Mapper

**LEGEND**

- Essential Fish Habitat - Sandbar Shark
- Sandbar Shark Habitat Area of Particular Concern (HAPC)
- Monmouth Export Cable Corridor (ECC)
- Atlantic Export Cable Corridor (ECC)
- Wind Turbine Area (WTA)
- Atlantic Shores Lease Area OCS-A-0499

**Figure 37**  
Essential Fish Habitat – Life Stage Presence and Habitat Area of Particular Concern Sandbar Shark

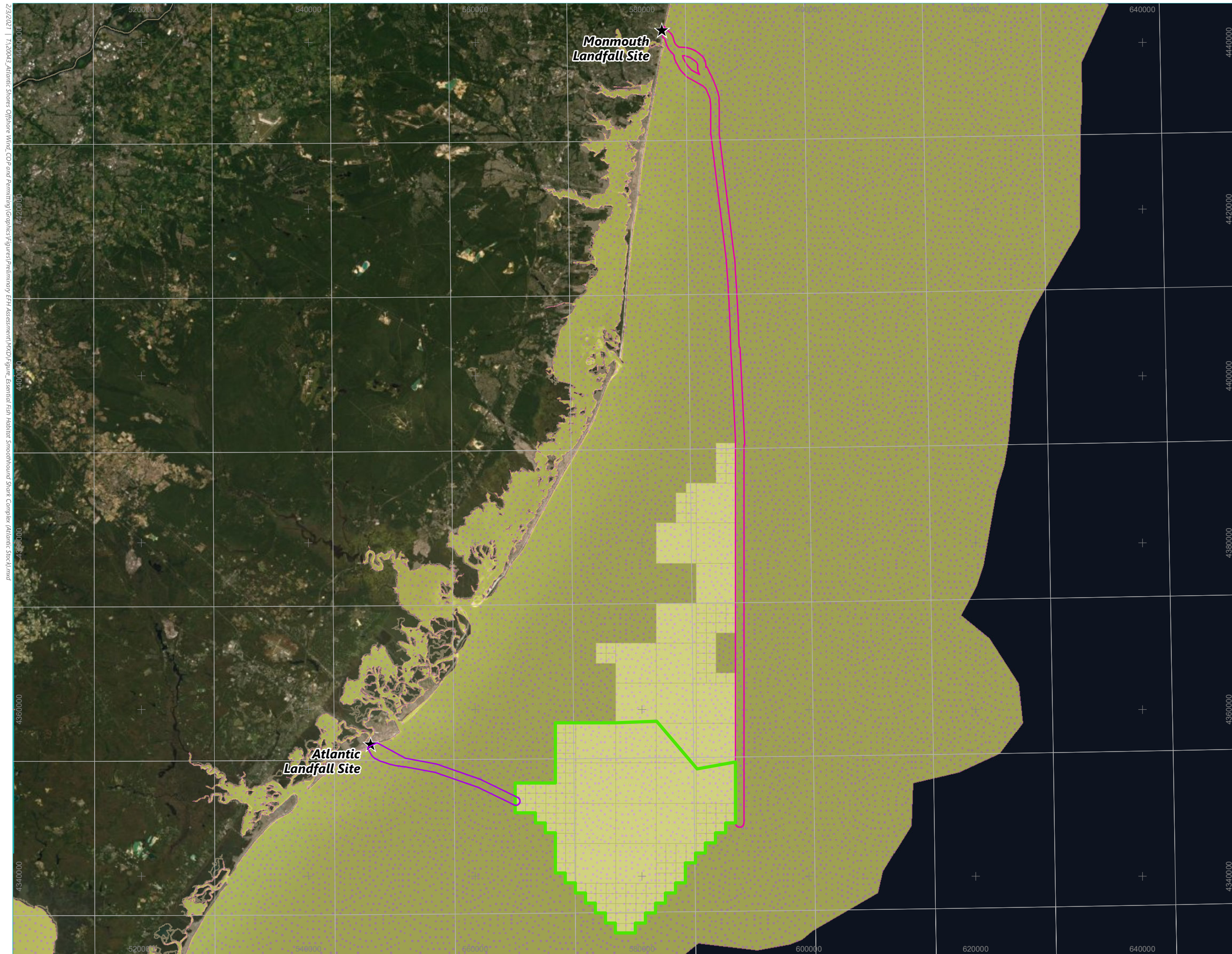


Map Projection: NAD 1983 UTM Zone 18N  
 Basemap: ESRI ArcGIS Online "World Imagery" map service.  
 EFH source: NOAA Fisheries Data Inventory for the Essential Fish Habitat Mapper

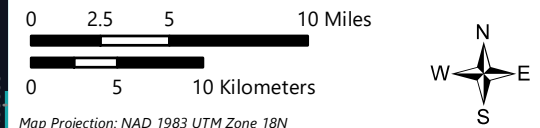
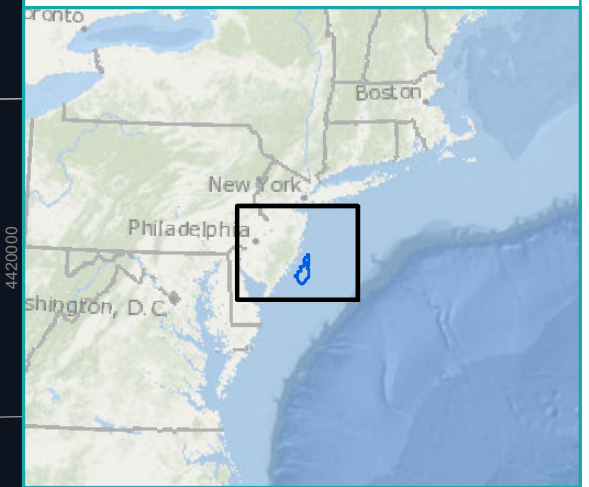
- LEGEND**
- Essential Fish Habitat - Shortfin Mako Shark
  - Monmouth Export Cable Corridor (ECC)
  - Atlantic Export Cable Corridor (ECC)
  - Wind Turbine Area (WTA)
  - Atlantic Shores Lease Area OCS-A-0499

**Figure 38**

*Essential Fish Habitat - Life Stage Presence  
 All Life Stages - Shortfin Mako Shark*



2/3/2021 | A.2004 Atlantic Shores Offshore Wind COP and Permitting Graphics\Figures\Preliminary EFH Assessment\MXD\Figure\_Essential Fish Habitat Smoothhound Shark Complex Atlantic Stock.mxd



Map Projection: NAD 1983 UTM Zone 18N  
 Basemap: ESRI ArcGIS Online "World Imagery" map service.  
 EFH source: NOAA Fisheries Data Inventory for the Essential Fish Habitat Mapper

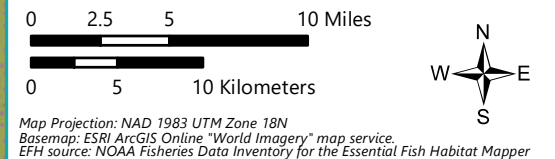
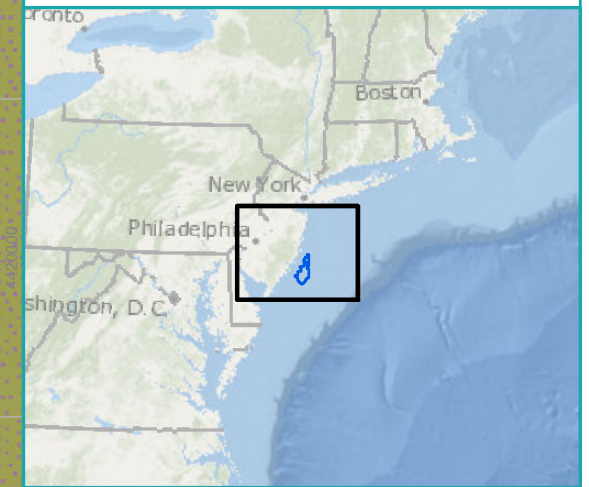
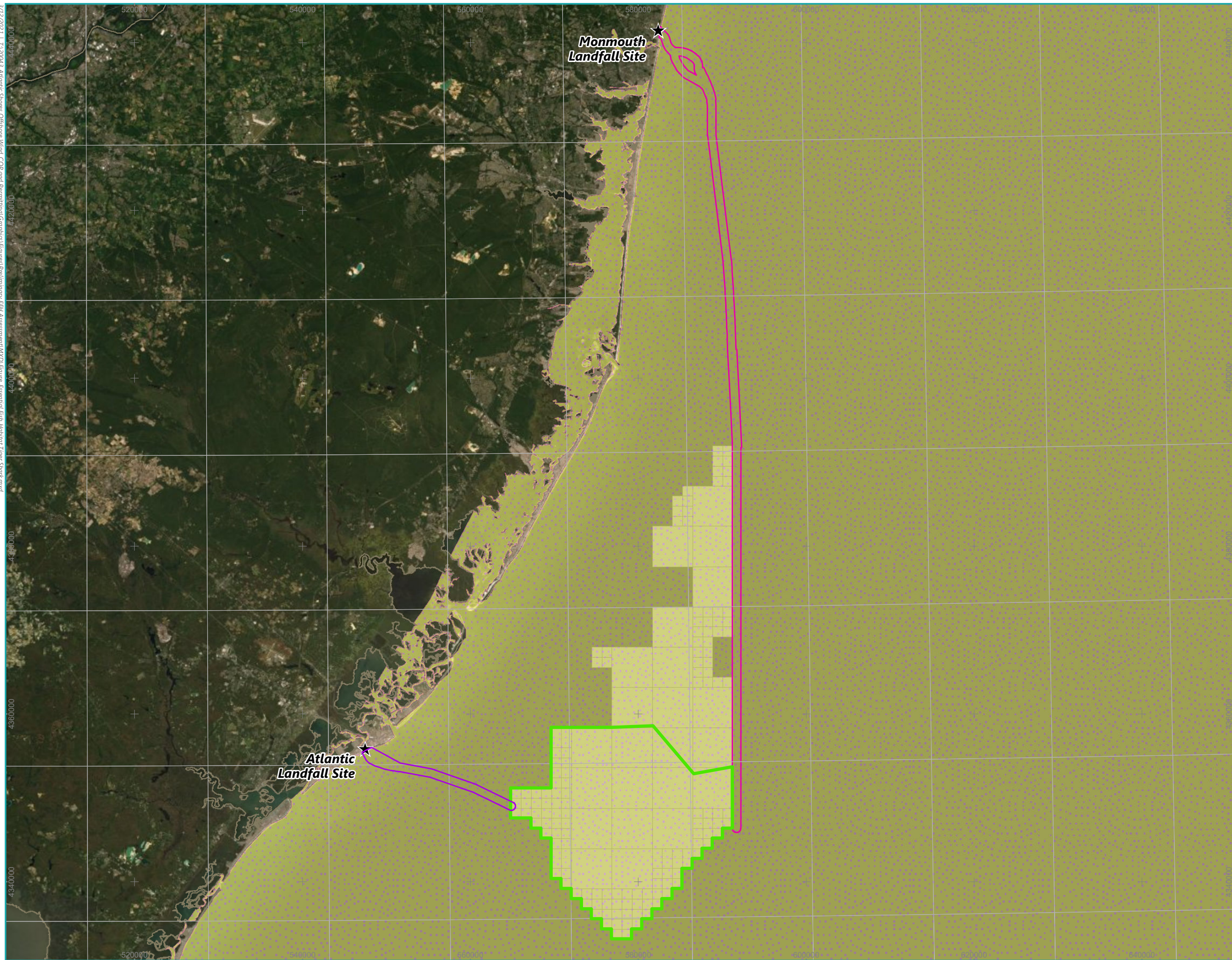
**LEGEND**

- Essential Fish Habitat - Smoothhound Shark Complex (Atlantic Stock)
- Monmouth Export Cable Corridor (ECC)
- Atlantic Export Cable Corridor (ECC)
- Wind Turbine Area (WTA)
- Atlantic Shores Lease Area OCS-A-0499

**Figure 39**

*Essential Fish Habitat - Life Stage Presence  
 All Life Stages - Smoothhound Shark  
 Complex (Atlantic Stock)*

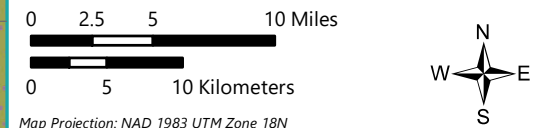
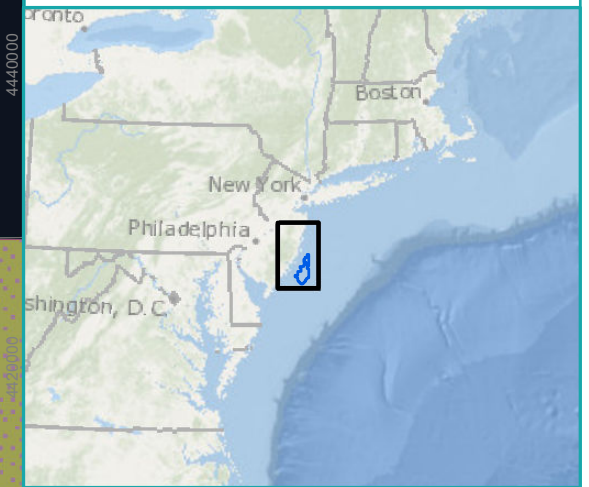
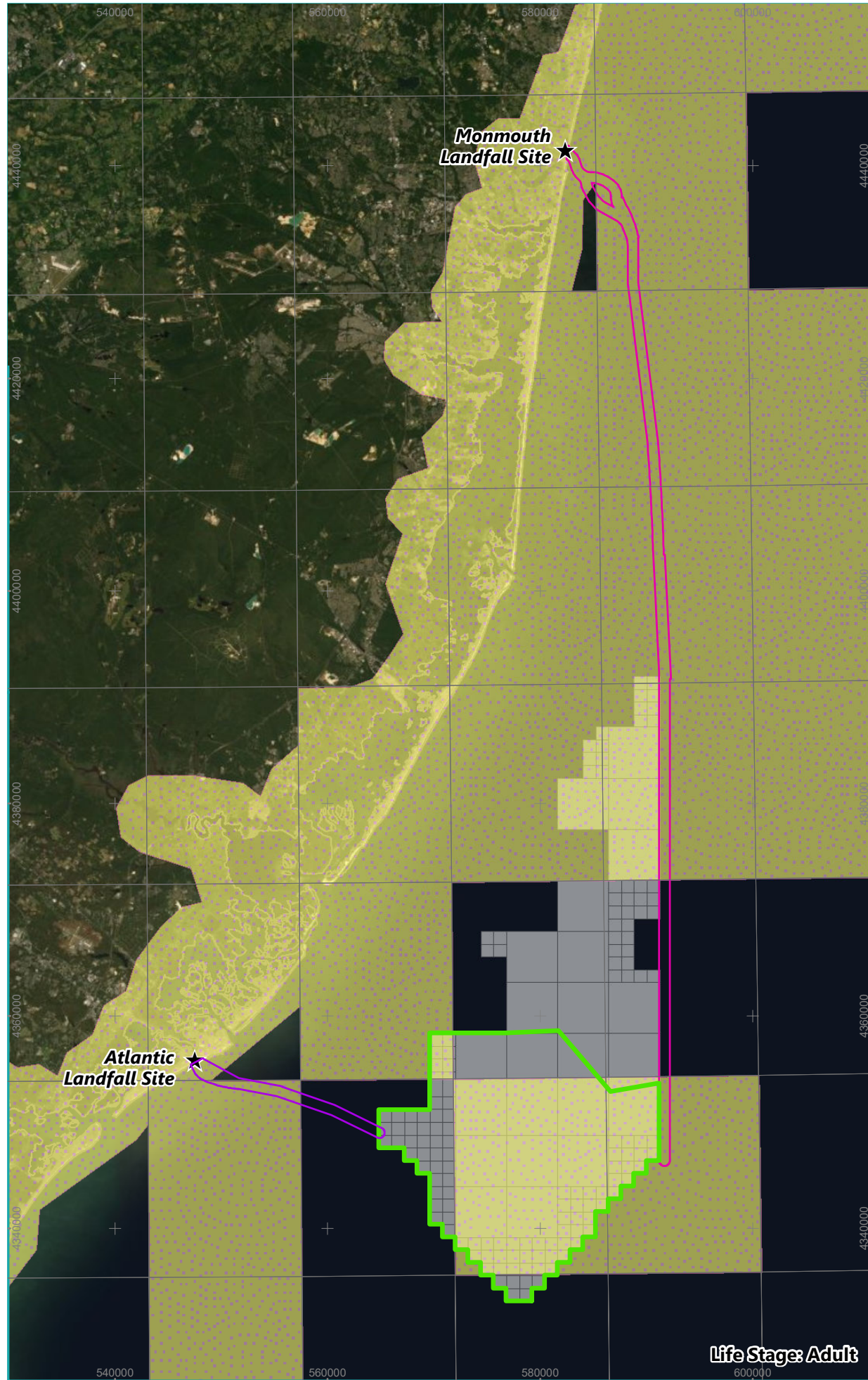
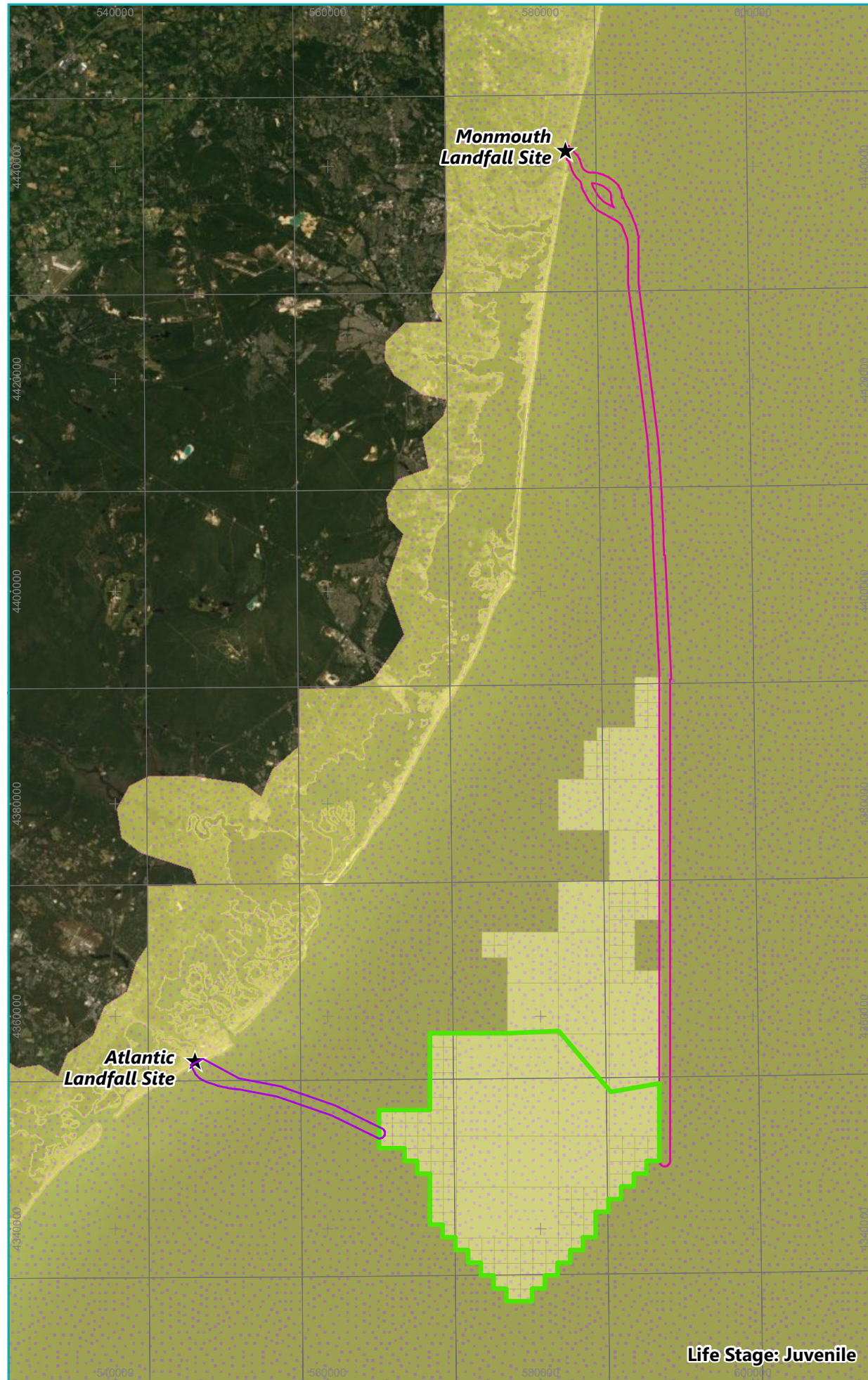
3/17/2021 | 7:20:04 Atlantic Shores Offshore Wind COP and Permitting Graphics Figures Preliminary EFH Assessment (MXD) Figure Essential Fish Habitat Tiger Shark.mxd



- LEGEND**
- Essential Fish Habitat - Tiger Shark
  - Monmouth Export Cable Corridor (ECC)
  - Atlantic Export Cable Corridor (ECC)
  - Wind Turbine Area (WTA)
  - Atlantic Shores Lease Area OCS-A-0499

**Figure 40**

Essential Fish Habitat - Life Stage Presence  
Juvenile/Adult Tiger Shark



Map Projection: NAD 1983 UTM Zone 18N  
 Basemap: ESRI ArcGIS Online "World Imagery" map service  
 EFH source: NOAA Fisheries Data Inventory for the Essential Fish Habitat Mapper

- LEGEND**
- Essential Fish Habitat - White Shark
  - Monmouth Export Cable Corridor (ECC)
  - Atlantic Export Cable Corridor (ECC)
  - Wind Turbine Area (WTA)
  - Atlantic Shores Lease Area OCS-A-0499

**Figure 41**

Essential Fish Habitat - Life Stage Presence  
 Winter Skate