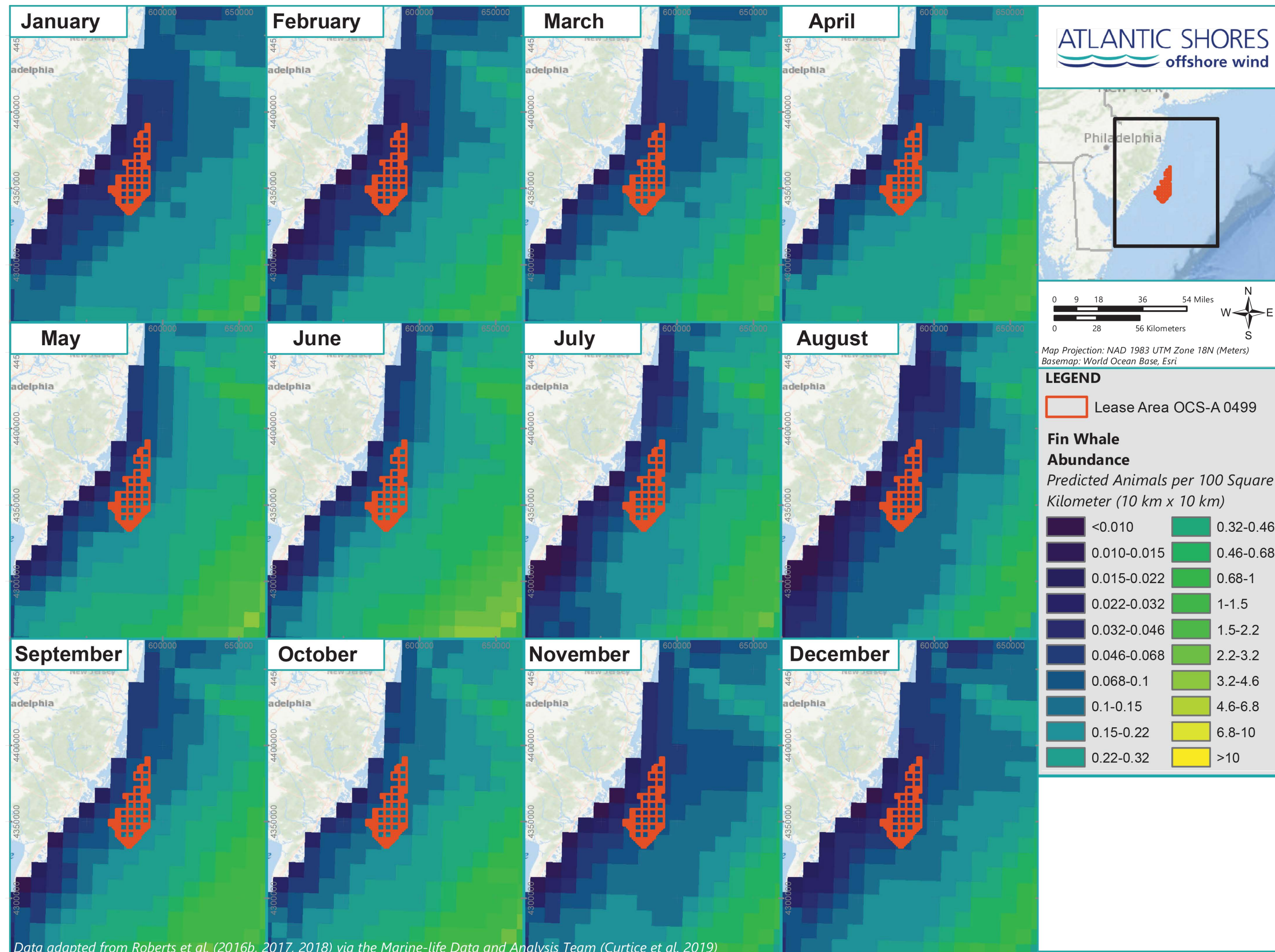




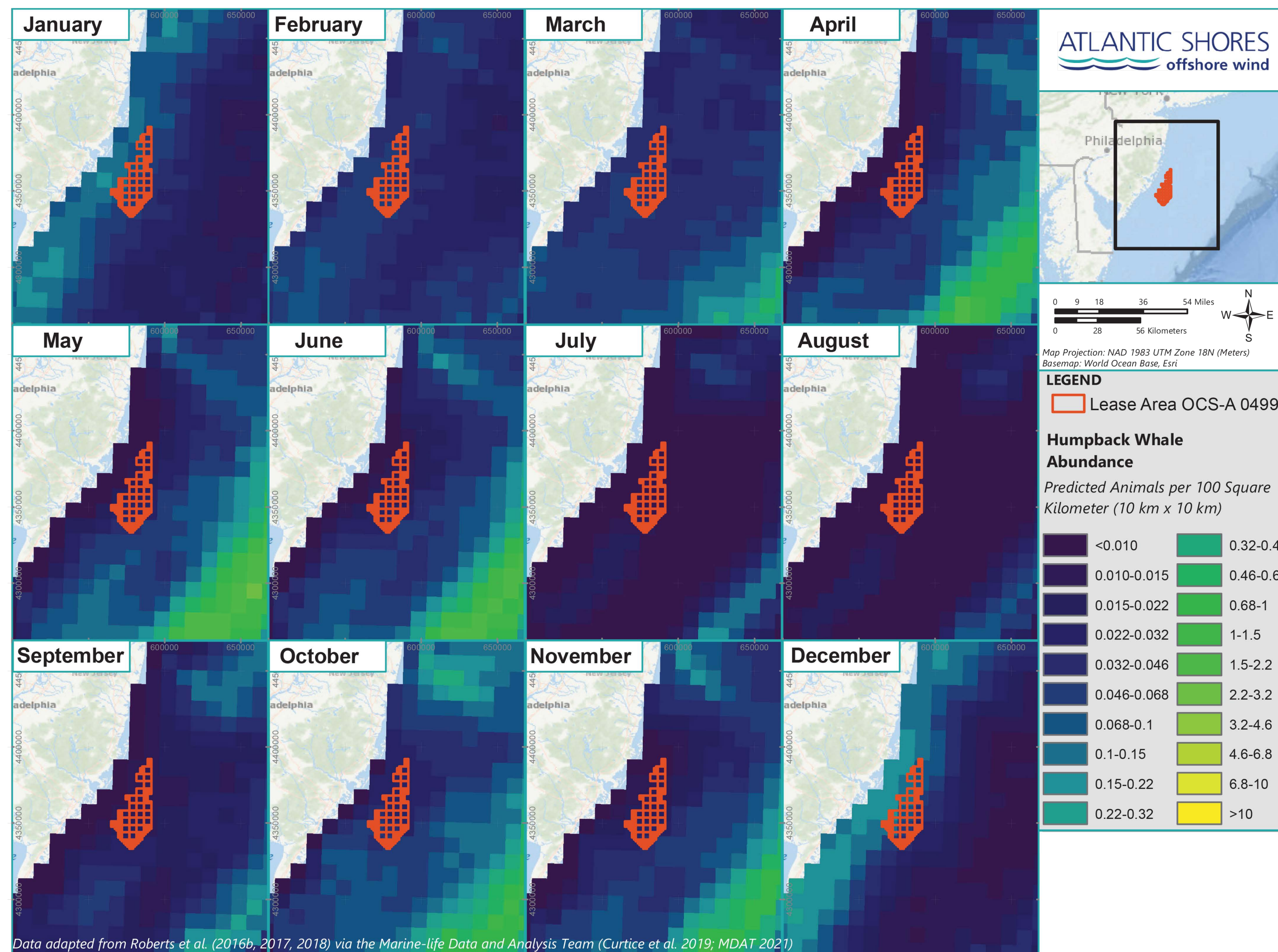
Atlantic Shores Offshore Wind Projects

Large Whale and Sea Turtle Densities

Large Whale Modeled Density Maps



Fin Whale: Monthly Modeled Distribution Near the Offshore Project Areas



Humpback Whale: Monthly Modeled Distribution Near the Offshore Project Areas

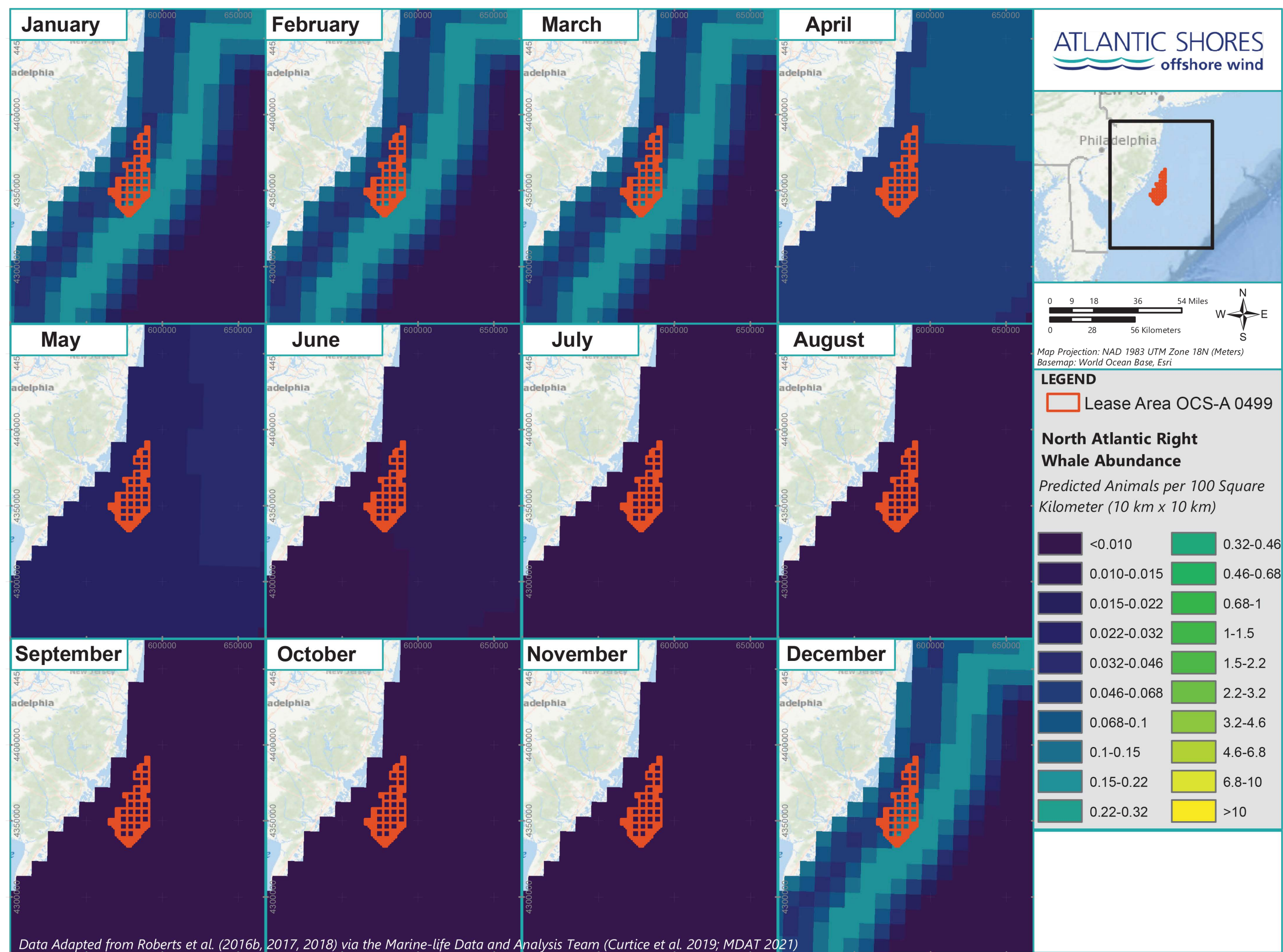




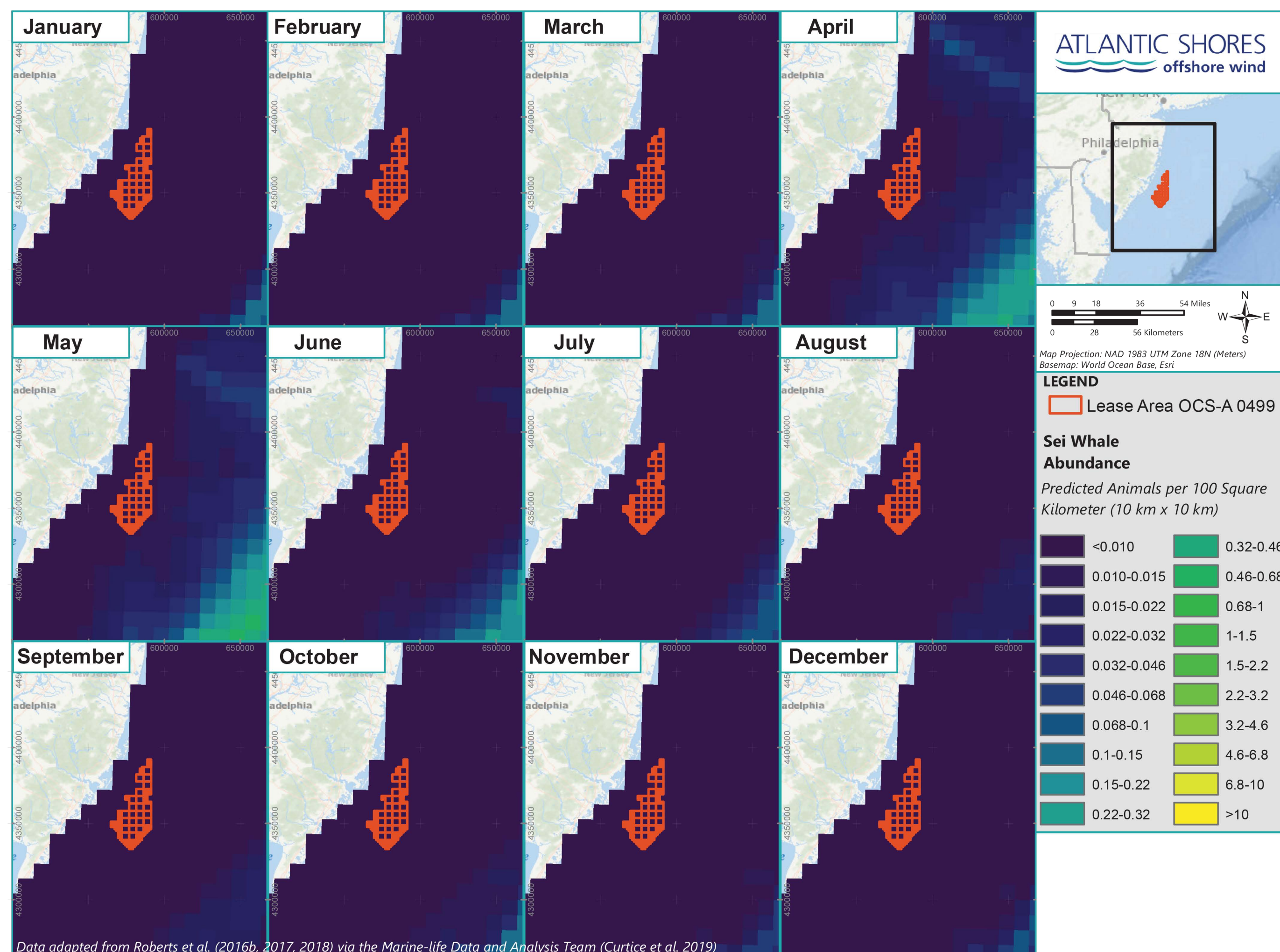
Atlantic Shores Offshore Wind Projects

Large Whale and Sea Turtle Densities

Large Whale Modeled Density Maps



North Atlantic Right Whale: Monthly Modeled Distribution Near the Offshore Project Areas



Sei Whale: Monthly Modeled Distribution Near the Offshore Project Areas

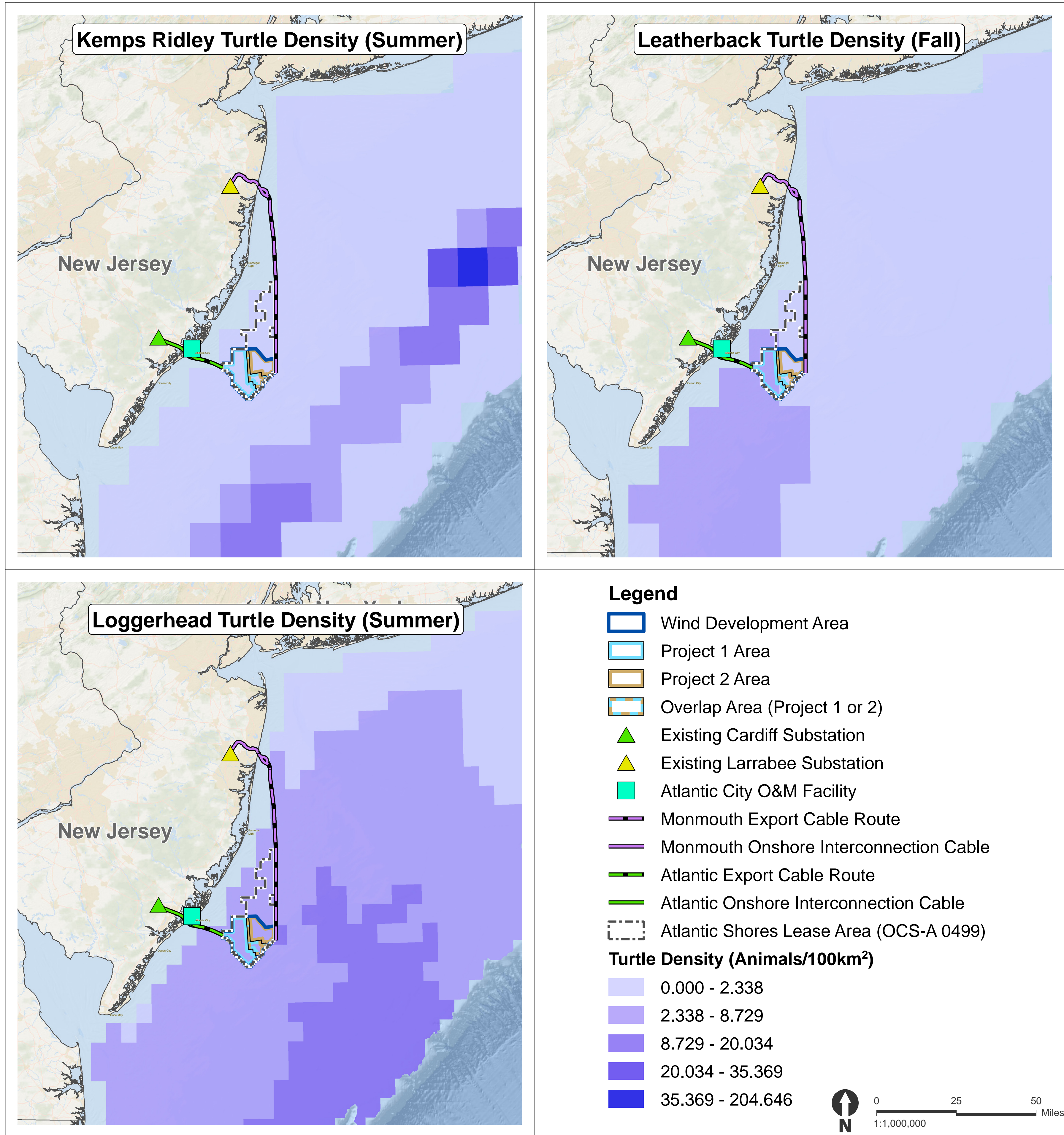
Sources:
 Roberts, J.J., L. Mannocci, and P.N. Halpin. 2016b. Final Project Report: Marine Species Density Data Gap Assessments and Update for the AFTT Study Area, 2015-2016 (Base Year). Version 1.0. Report by the Duke University Marine Geospatial Ecology Lab for Naval Facilities Engineering Command, Atlantic Durham, NC, USA.
 Roberts, J.J., L. Mannocci, and P.N. Halpin. 2017. Final Project Report: Marine Species Density Data Gap Assessments and Update for the AFTT Study Area, 2016-2017 (Opt. Year 1). Version 1.4. Report by Duke University Marine Geospatial Ecology Lab for Naval Facilities Engineering Command, Atlantic, Durham, NC, USA.
 Roberts, J.J., L. Mannocci, R.S. Schick, and P.N. Halpin. 2018. Final Project Report: Marine Species Density Data Gap Assessments and Update for the AFTT Study Area, 2017-2018 (Opt. Year 2). Version 1.2. Report by the Duke University Marine Geospatial Ecology Lab for Naval Facilities Engineering Command, Atlantic Durham, NC, USA.
 Curtice, C., J. Cleary, E. Shumchenia, and P.N. Halpin. 2019. Marine-life Data and Analysis Team (MDAT) Technical Report on the Methods and Development of Marine-life Data to Support Regional Ocean Planning and Management. Report for the Marine-life Data and Analysis Team (MDAT). <http://seamap.env.duke.edu/models/MDAT/MDAT-Technical-Report.pdf>.
 MDAT. 2021. <https://seamap.env.duke.edu/models/mdat/>



Atlantic Shores Offshore Wind Projects

Large Whale and Sea Turtle Densities

Turtle Modeled Density Maps



Season with the highest density is shown.

Sources: Department of the Navy (US). 2017. U.S. Navy marine species density database phase III for the Atlantic Fleet training and testing study area. NAVFAC Atlantic Final Technical Report. Naval Facilities Engineering Command Atlantic, Norfolk, VA.

Normandeau Associates Inc. and APEM Inc. 2018. Digital Aerial Baseline Survey of Marine Wildlife in Support of Offshore Wind Energy: Summer 2018 Taxonomic Analysis Summary Report. Report by Normandeau Associates Inc. and APEM Inc. for New York State Energy Research and Development Authority. https://remote.normandeau.com/docs/NYSERDA_Summer_2018_Taxonomic_Analysis_Summary_Report.pdf.

Normandeau Associates Inc. and APEM Inc. 2019a. Digital Aerial Baseline Survey of Marine Wildlife in Support of Offshore Wind Energy: Spring 2019 Taxonomic Analysis Summary Report. Report by Normandeau Associates Inc. and APEM Inc. for New York State Energy Research and Development Authority. https://remote.normandeau.com/docs/NYSERDA_Spring_2019_Taxonomic_Analysis_Summary_Report.pdf.

Normandeau Associates Inc. and APEM Inc. 2019b. Digital Aerial Baseline Survey of Marine Wildlife in Support of Offshore Wind Energy: Fall 2018 Taxonomic Analysis Summary Report. Report by Normandeau Associates Inc. and APEM Inc. for New York State Energy Research and Development Authority. https://remote.normandeau.com/docs/NYSERDA_Fall_2018_Taxonomic_Analysis_Summary_Report.pdf.

Normandeau Associates Inc. and APEM Ltd. 2019. Digital Aerial Baseline Survey of Marine Wildlife in Support of Offshore Wind Energy: Summer 2016–Spring 2018 Fourth Interim Report. Second annual report by Normandeau Associates Inc. and APEM Ltd. for New York State Energy Research. 149 p. https://remote.normandeau.com/docs/NYSERDA_2016-2018_4th_Semi-Annual_report.pdf.

Normandeau Associates Inc. and APEM Inc. 2020. Digital Aerial Baseline Survey of Marine Wildlife in Support of Offshore Wind Energy: Winter 2018–2019 Taxonomic Analysis Summary Report. Report by Normandeau Associates Inc. and APEM Inc. for New York State Energy Research and Development Authority. https://remote.normandeau.com/docs/NYSERDA_Winter_2018_19_Taxonomic_Analysis_Summary_Report.pdf.