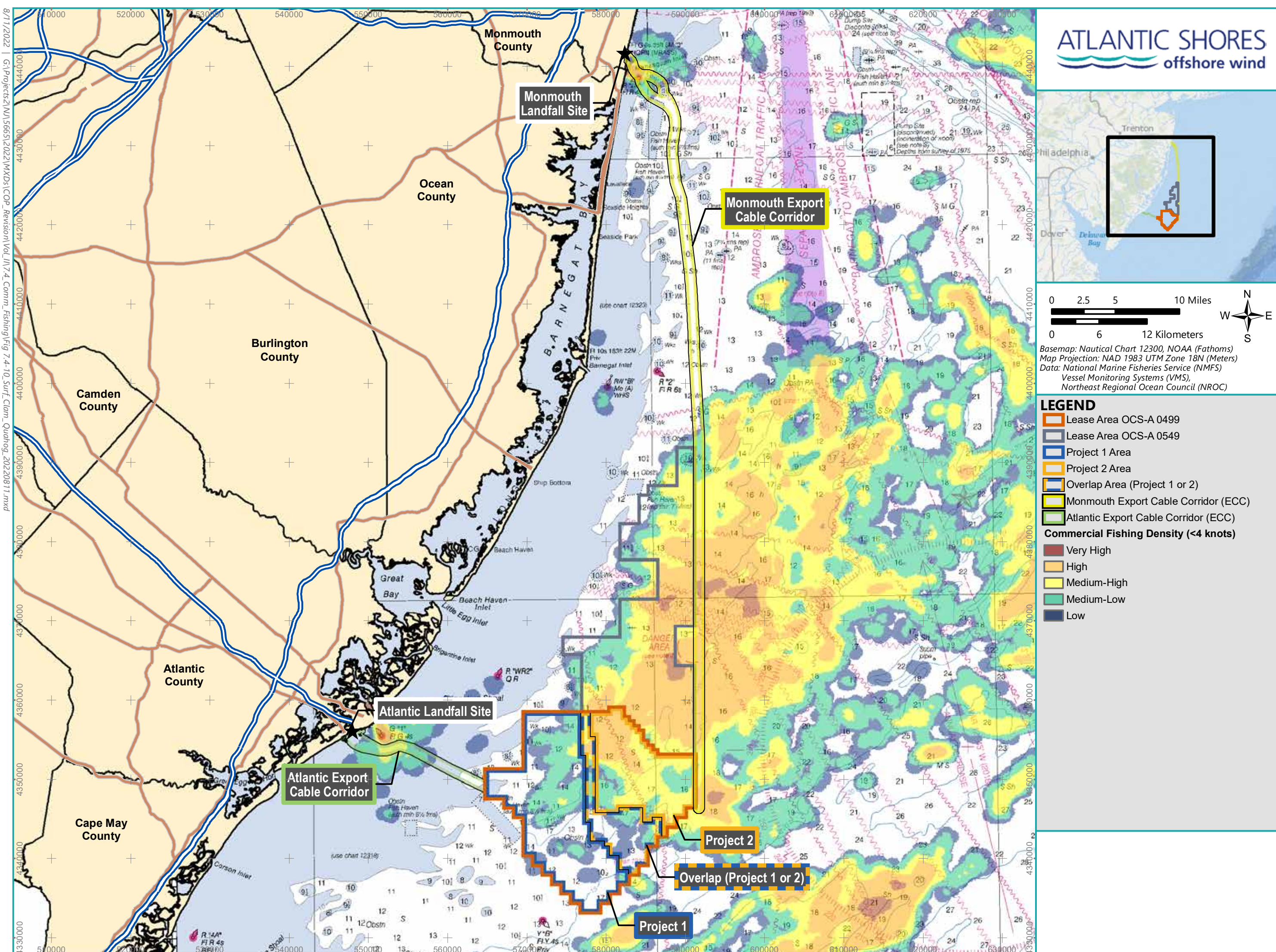


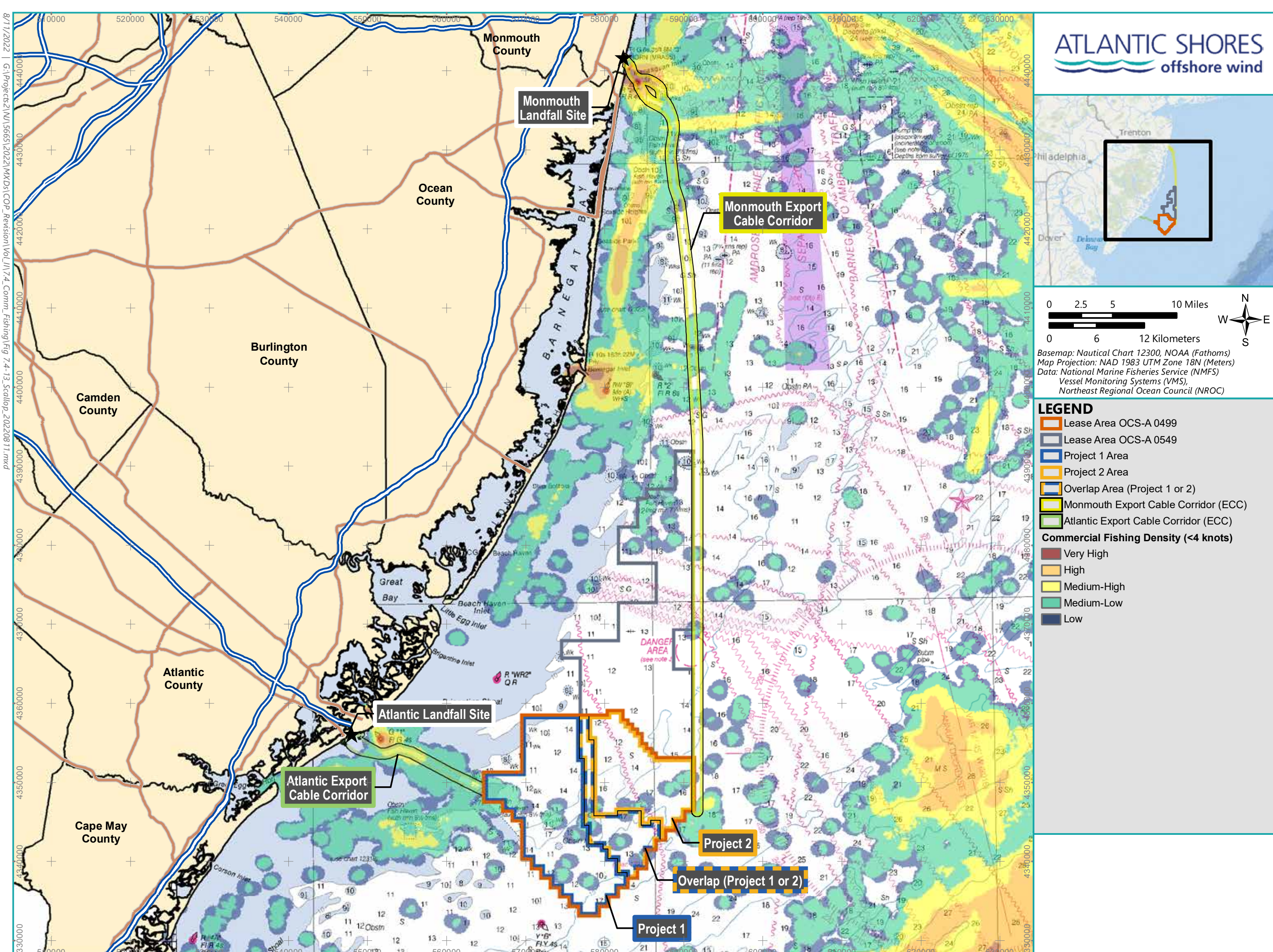


Atlantic Shores Offshore Wind South Project

# Commercial Fishing Density



Surf Clam/Ocean Quahog Commercial Fishing Density (Less than 4 knots, Active Fishing) Vessel Monitoring System Data, 2015-2016



Scallop Commercial Fishing Density (Less than 4 knots, Active Fishing) Vessel Monitoring System Data, 2015-2016



For more information, please visit:

Atlantic Fishing Industry Communication and Engagement

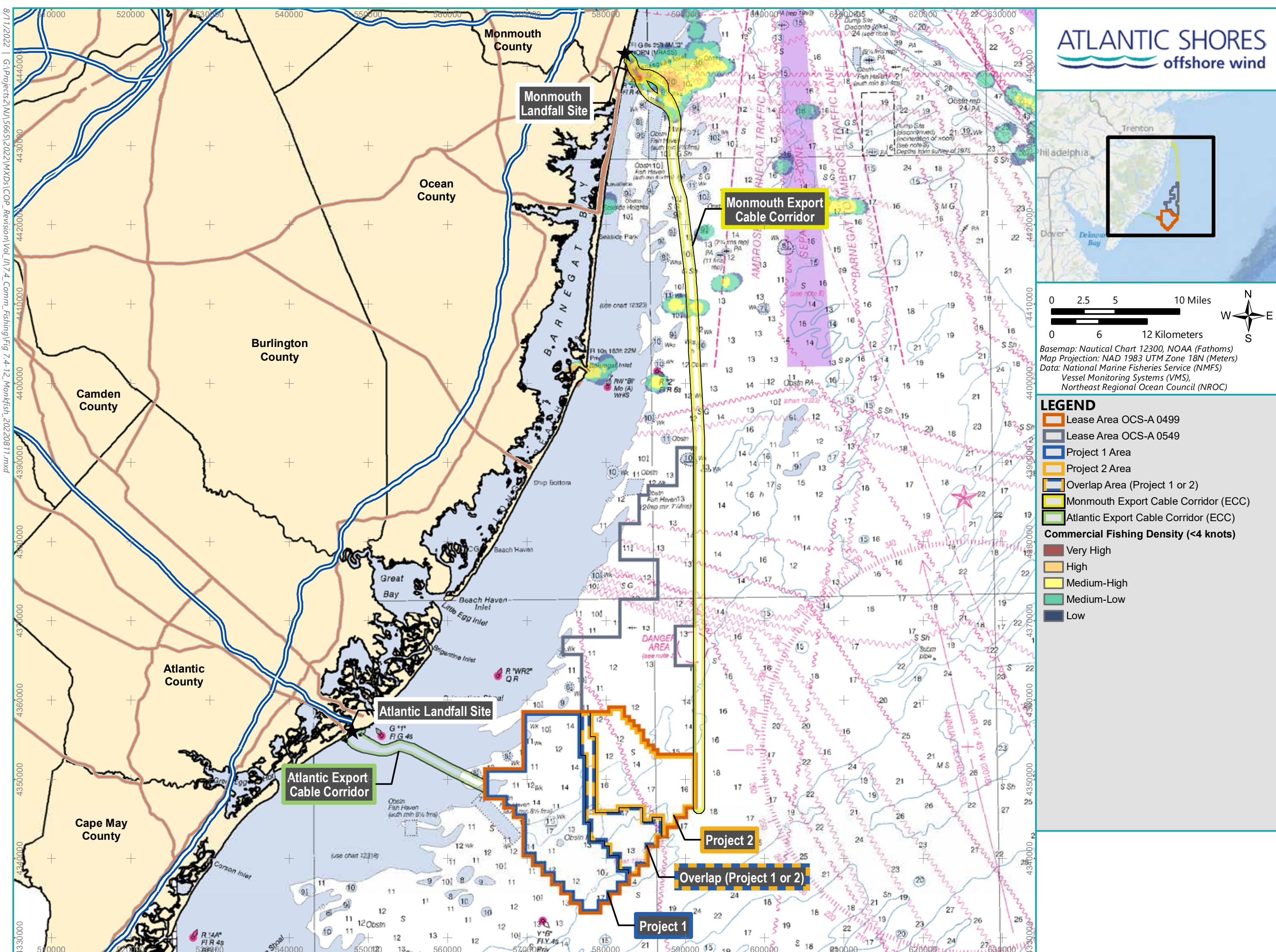
<https://www.boem.gov/Atlantic-Fishing-Industry-Communication-and-Engagement/>



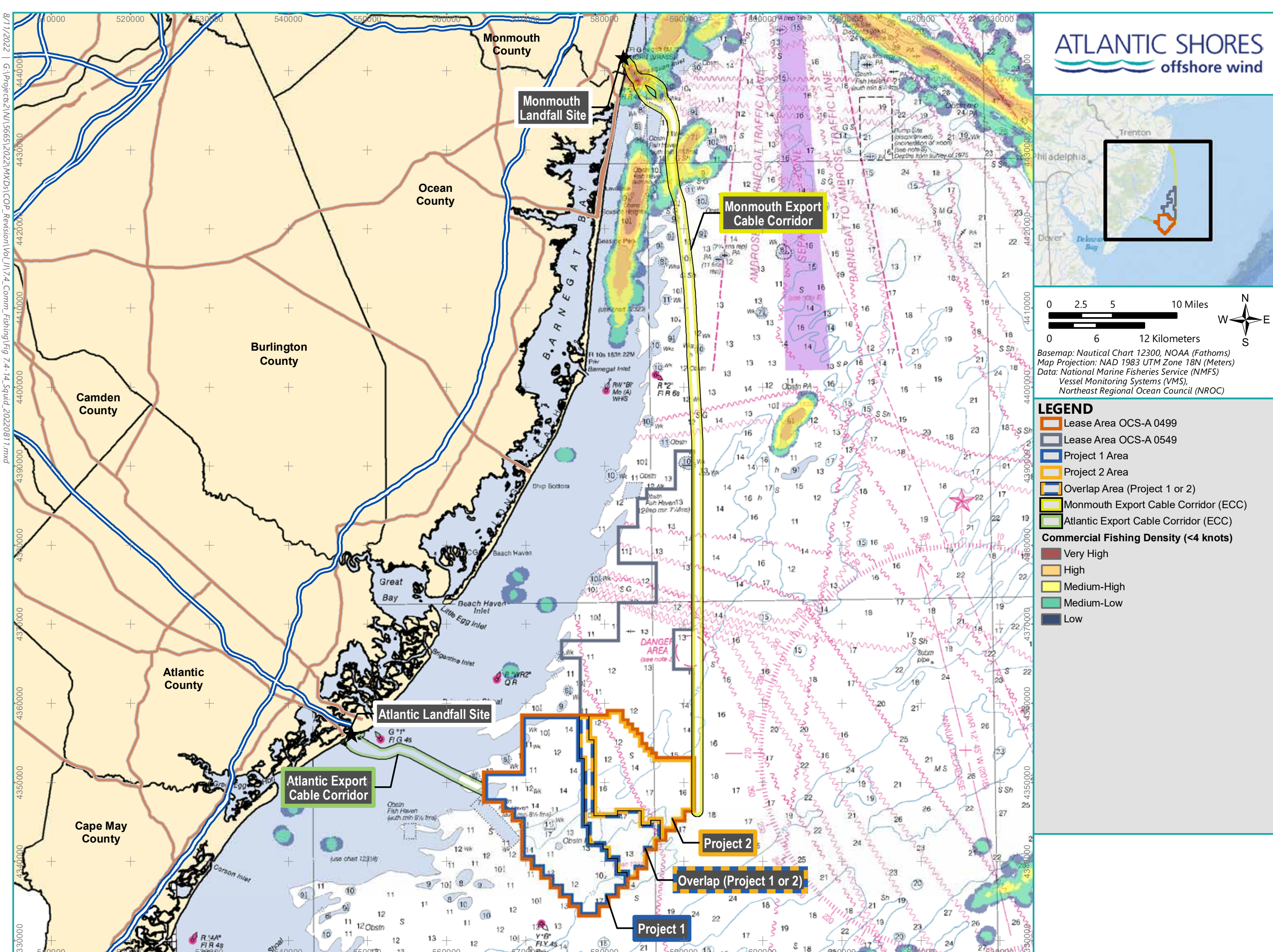


Atlantic Shores Offshore Wind South Project

# Commercial Fishing Density



Monkfish Commercial Fishing Density (Less than 4 knots, Active Fishing) Vessel Monitoring System Data, 2015-2016



Squid Commercial Fishing Density (Less than 4 knots, Active Fishing) Vessel Monitoring System Data, 2015-2016



For more information, please visit:

Atlantic Fishing Industry Communication and Engagement

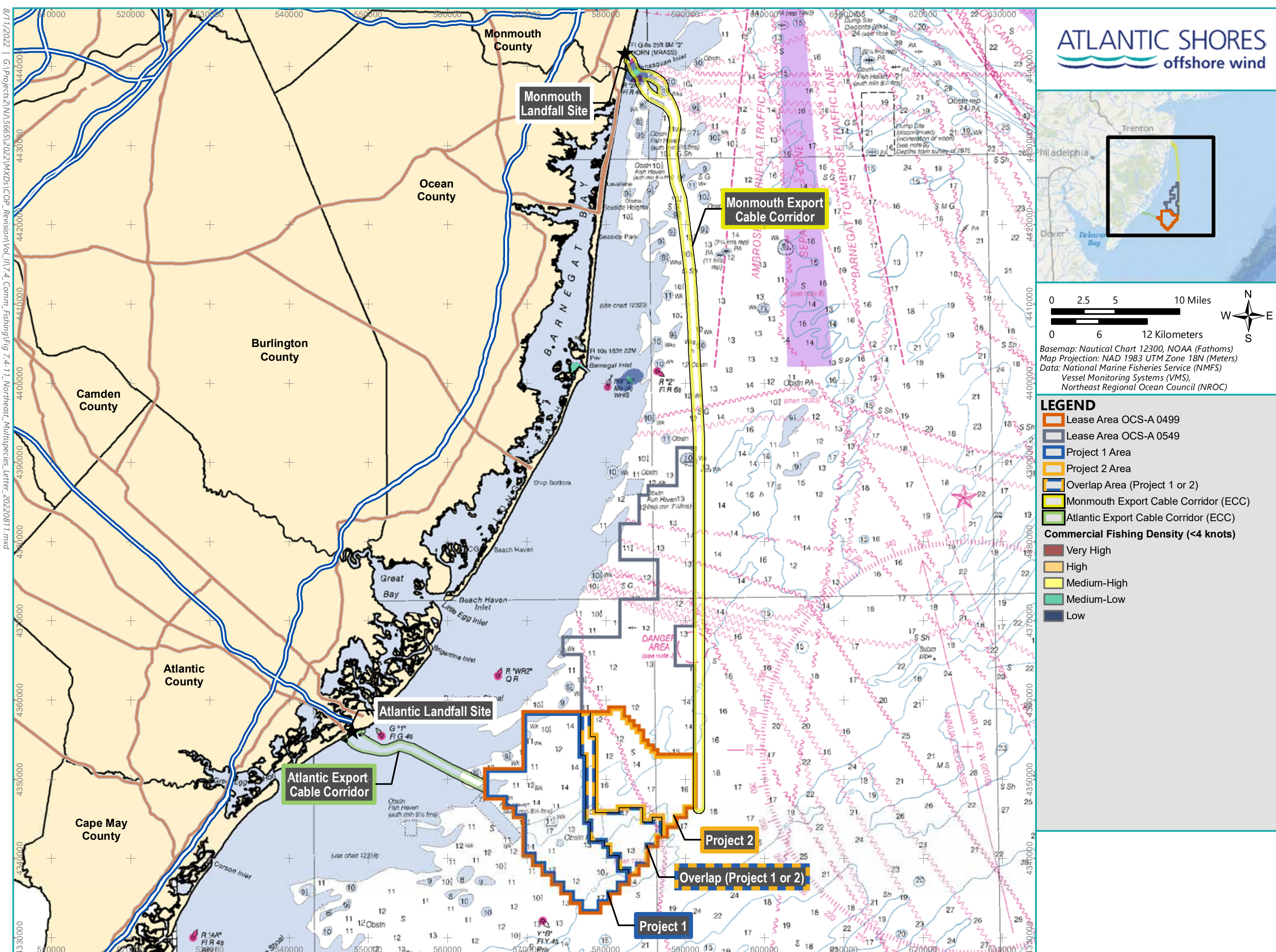
<https://www.boem.gov/Atlantic-Fishing-Industry-Communication-and-Engagement/>



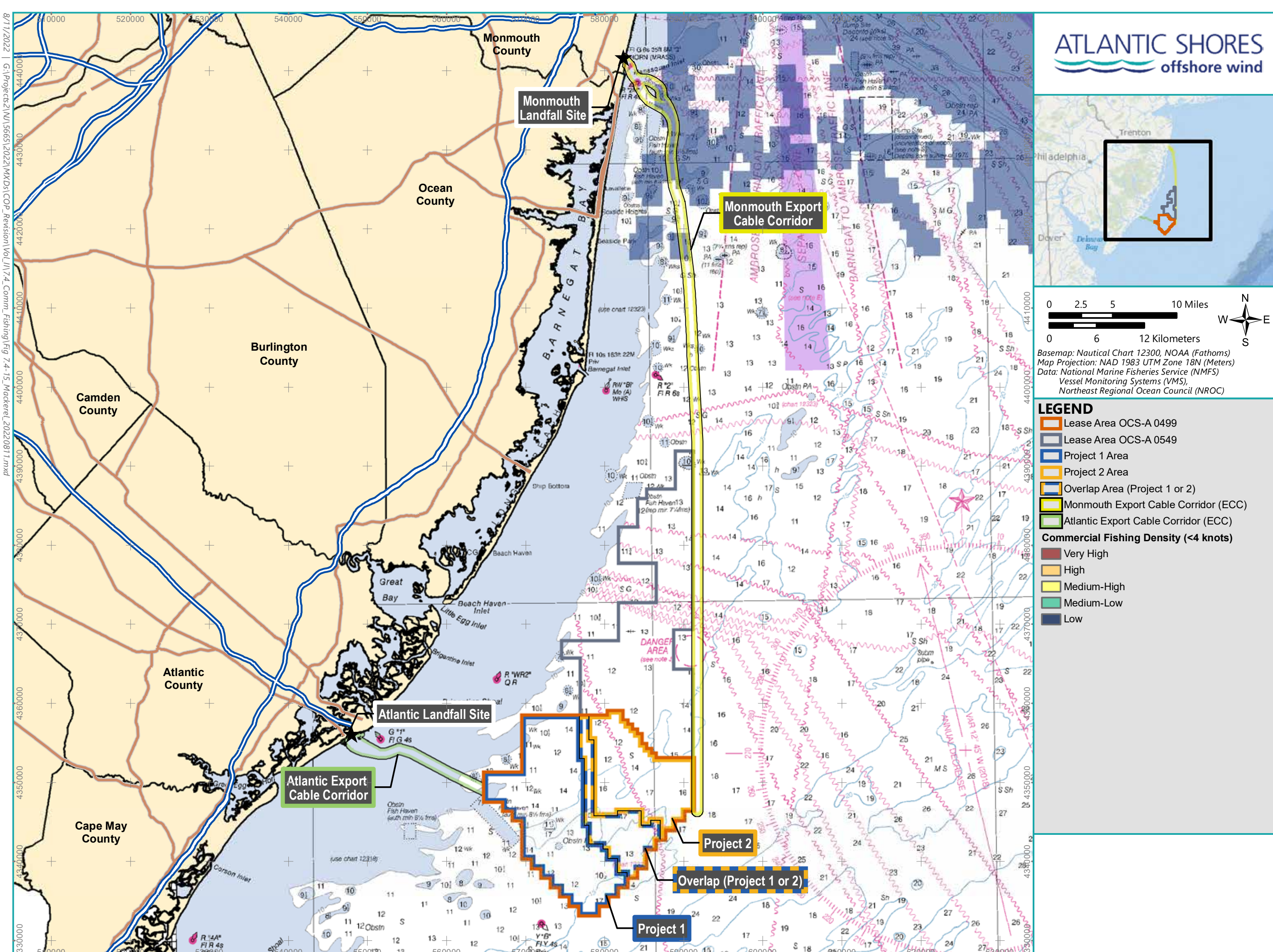


Atlantic Shores South Project

# Commercial Fishing Density



Northeast Multispecies Commercial Fishing Density (Less than 4 knots, Active Fishing) Vessel Monitoring System Data, 2015-2016



Mackerel Commercial Fishing Density (Less than 4 knots, Active Fishing) Vessel Monitoring System Data, 2015-2016



For more information, please visit:

Atlantic Fishing Industry Communication and Engagement

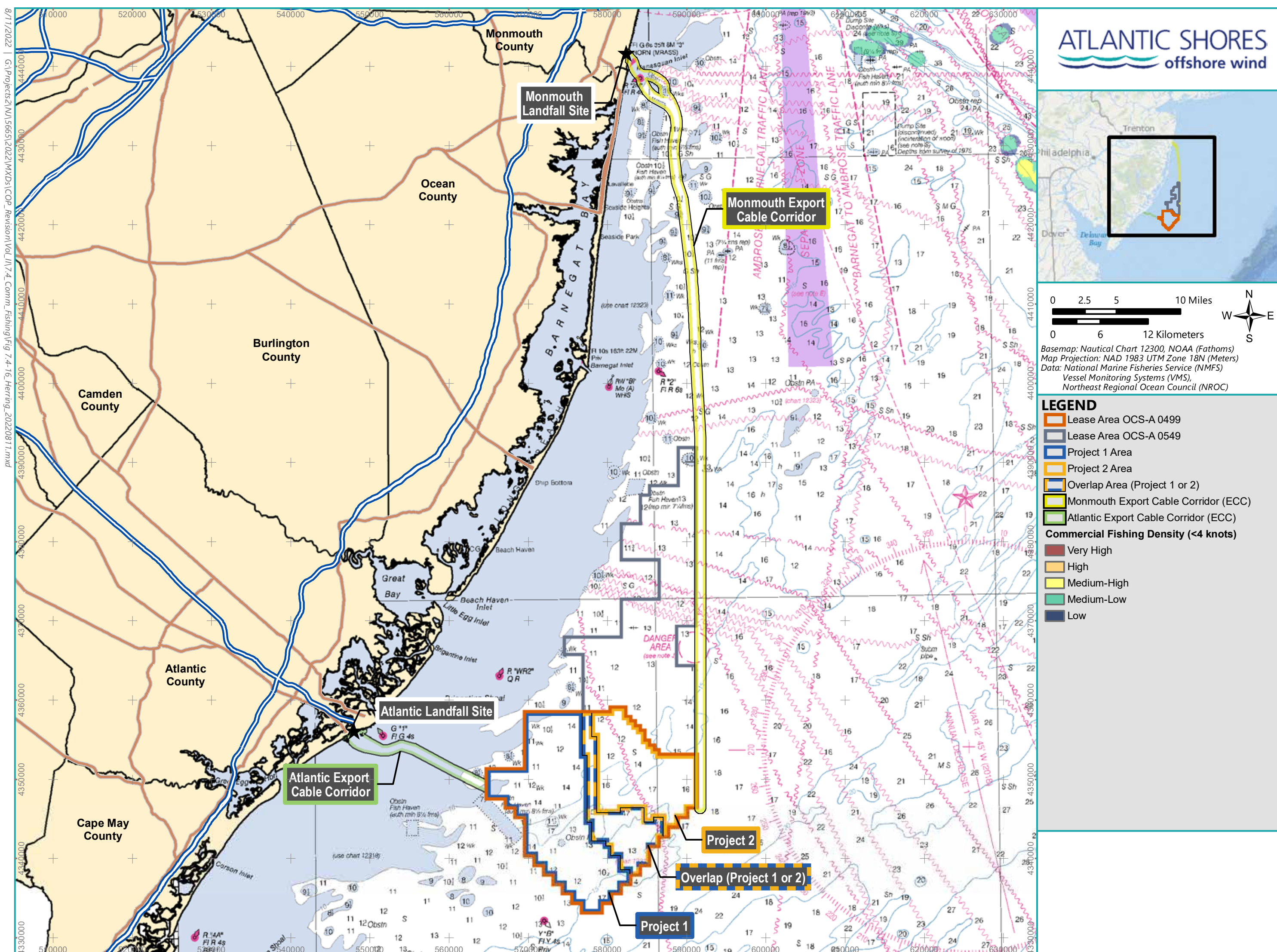
<https://www.boem.gov/Atlantic-Fishing-Industry-Communication-and-Engagement/>





Atlantic Shores South Project

# Commercial Fishing Density



Herring Commercial Fishing Density (Less than 4 knots, Active Fishing) Vessel Monitoring System Data 2015-2016



For more information, please visit:

Atlantic Fishing Industry Communication and Engagement

<https://www.boem.gov/Atlantic-Fishing-Industry-Communication-and-Engagement/>