










- ⊗ Offshore Substation
- Wind Turbine
- Interarray Cable
- BW1 Area
- BW2 Area
- BW1/BW2 Overlap Area
- Other BOEM Lease Areas
- State Seaward Boundary
- NY/CT State Waters
- ▲ Landfall and Point of Interconnection
- BW1 Submarine Export Cable Route Variant B
- BW1 Submarine Export Cable Route Variant C
- BW2 Submarine Export Cable Route Variant B
- BW2 Submarine Export Cable Route Variant C
- BW1 Submarine Export Cable Route
- BW2 Submarine Export Cable Route (NY)
- BW2 Submarine Export Cable Route (CT)







-  Waterford Power Complex
-  BW2 Submarine Export Cable Corridor (CT)
-  BW2 Onshore Export Cable Corridor
-  Proposed Onshore Substation
-  Existing POI Substation
-  Temporary Staging Yard

-  Overhead Onshore Interconnection Cable
-  Operational Corridor for Overhead Onshore Interconnection Cable
-  Construction Corridor for Interconnection Cable and Substation

