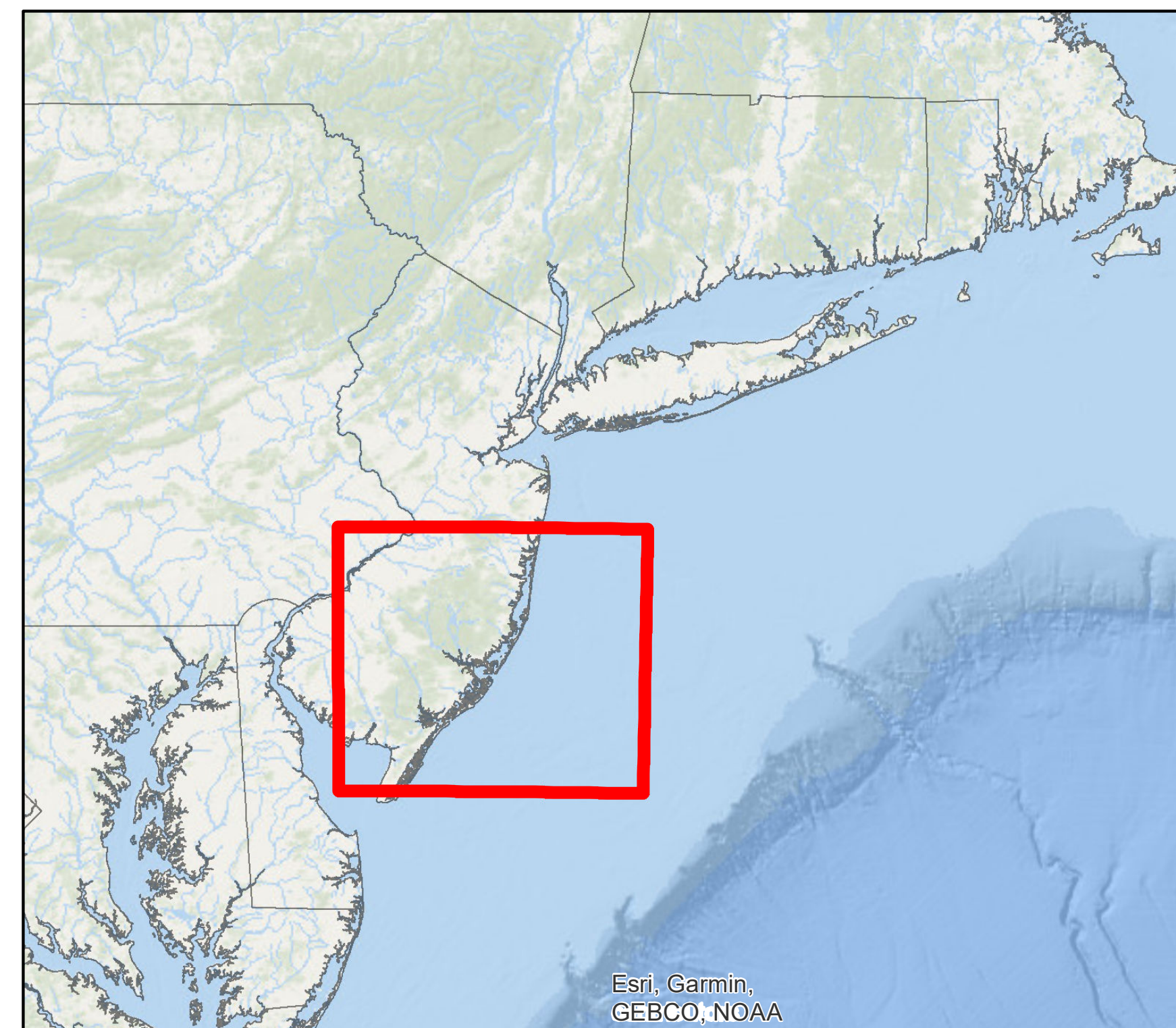
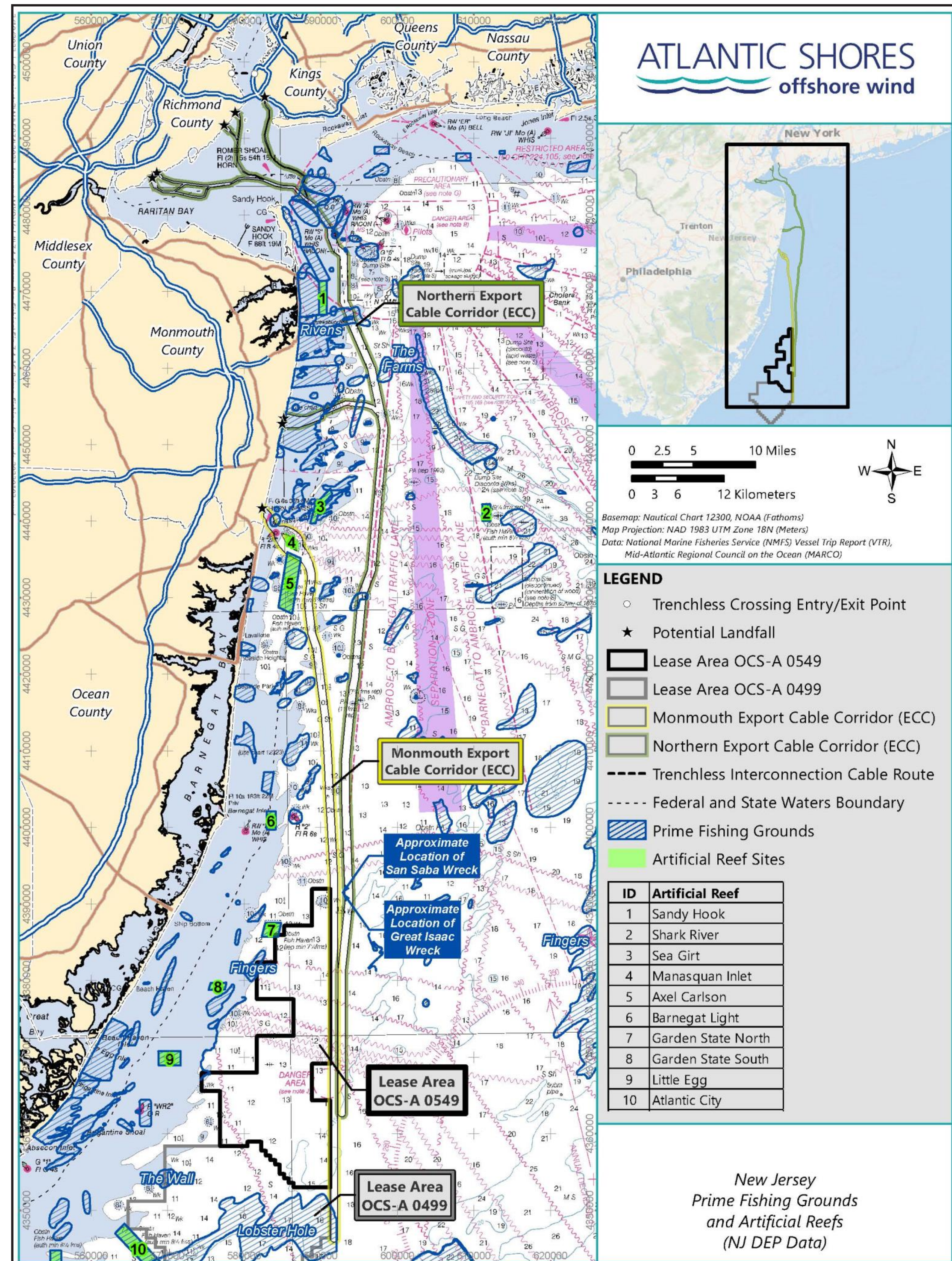




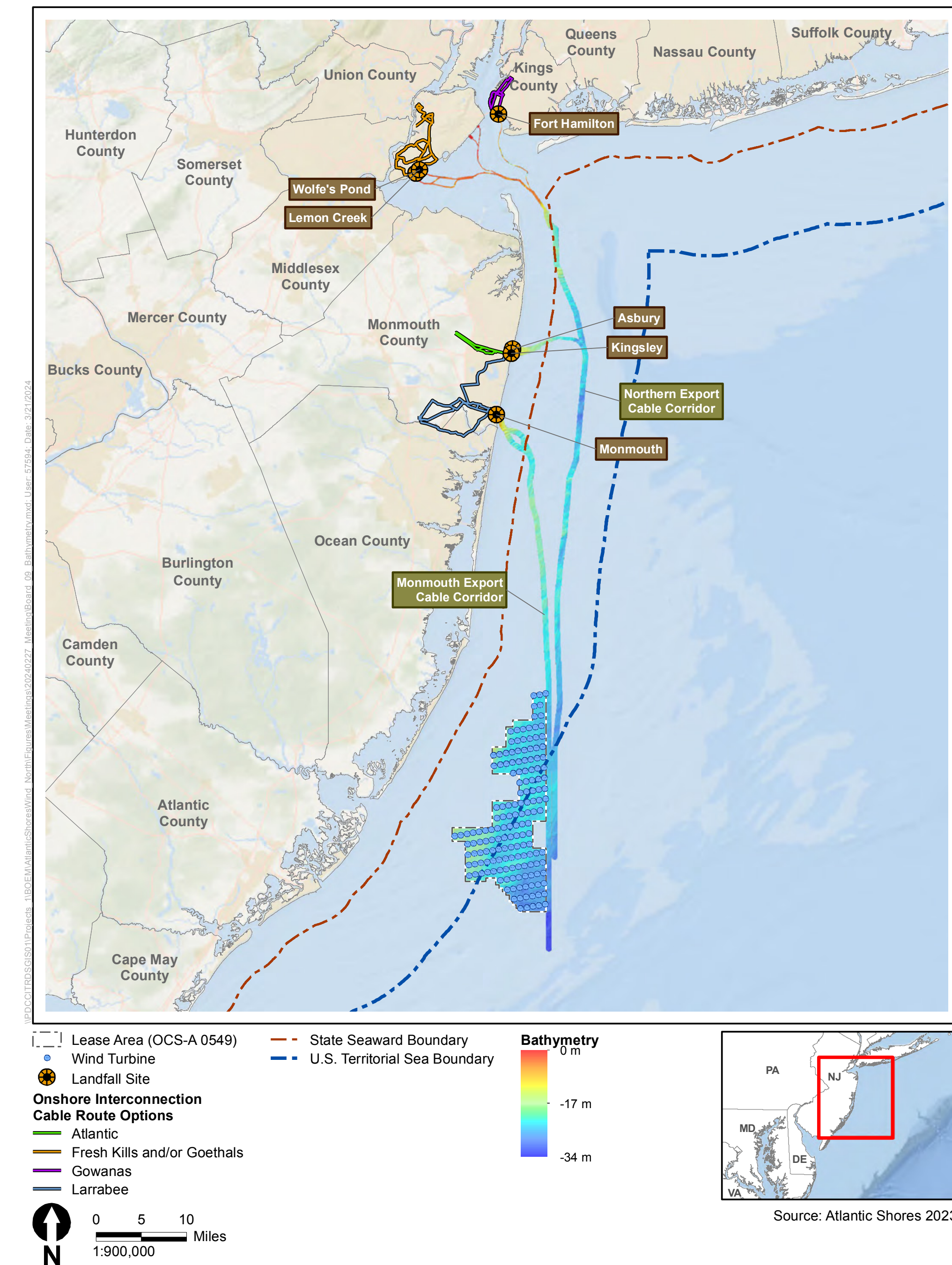
Atlantic Shores Offshore Wind North Project

Benthic Habitat

New Jersey Prime Fishing Grounds and Artificial Reefs



Bathymetric Overview of the Project Area

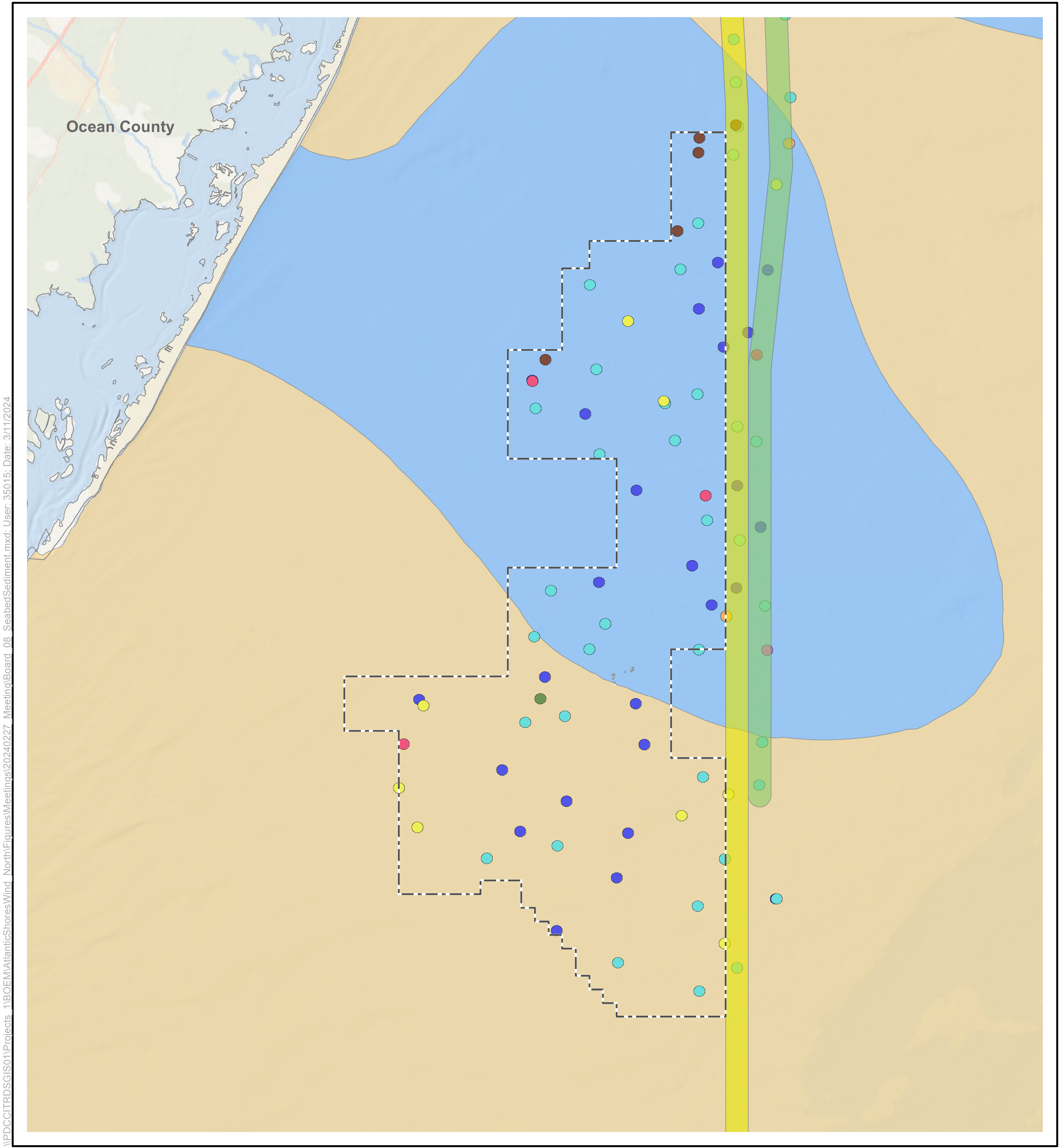




Atlantic Shores Offshore Wind North Project

Benthic Habitat

Seabed Sediment Composition in the Wind Turbine Area

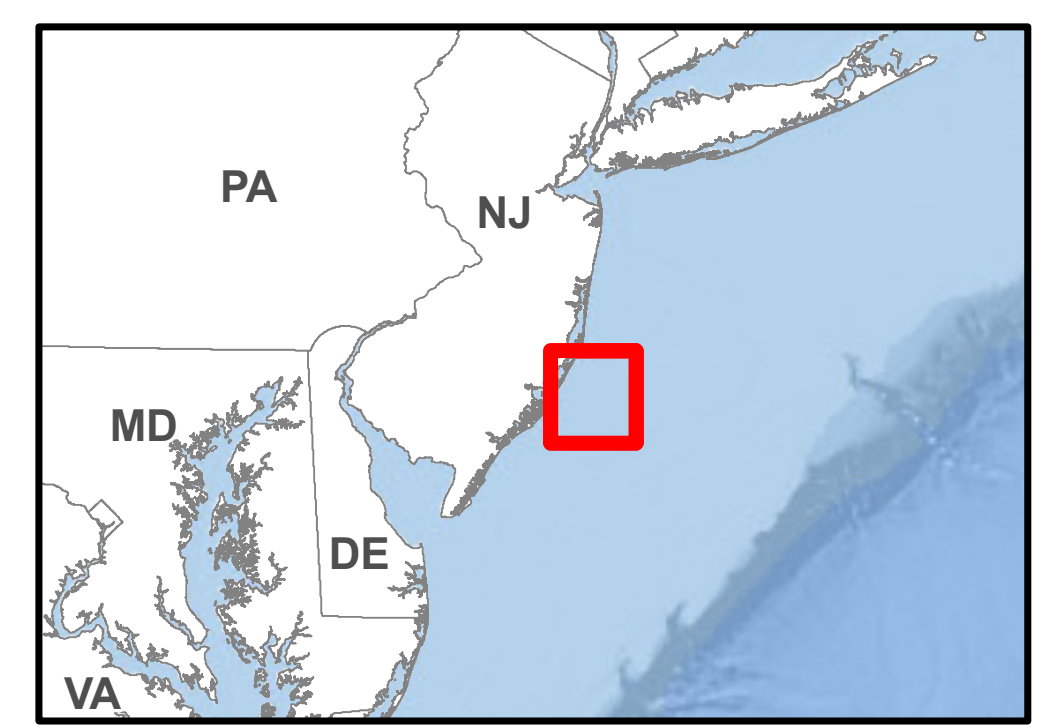


\\PDCCITRDSGIS01\Projects_1\BOEMAtlanticShoresWind_North\Figures\Meetings\20240227_Meeting\Board_08_SeabedSediment.mxd: User: 35015; Date: 3/11/2024

- Lease Area (OCS-A 0549)
- Landfall Site
- Northern Export Cable Corridor
- Monmouth Export Cable Corridor

- Seabed Sediments**
- Gravel - Sand
 - Sand

- Benthic Grab Samples**
- Gravelly Muddy Sand
 - Gravelly Sand
 - Medium Sand
 - Muddy Sand
 - Muddy Sandy Gravel
 - Sandy Gravel
 - Sandy Mud
 - Very Coarse/Coarse Sand



Source: Atlantic Shores 2023.

