

Beacon Wind Project

Visual Simulations from Key Observation Points



BEACON WIND PROJECT

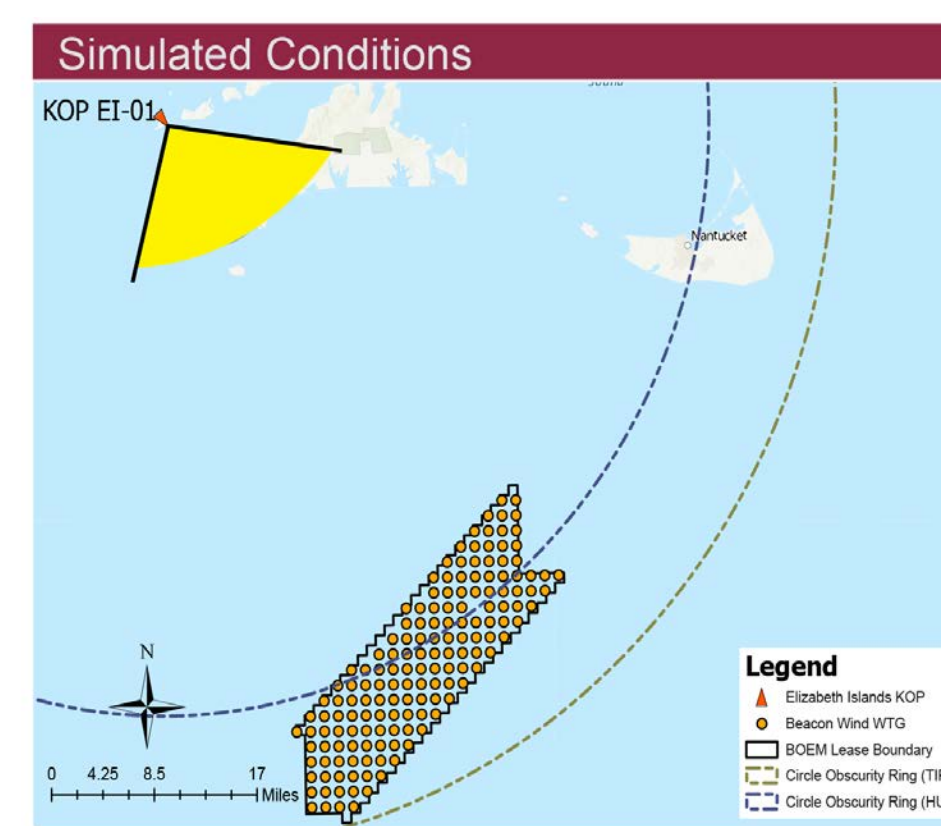
Time of Day: Morning
Weather Condition: Clear
Image: Pre-Project Construction

KOP-EI01 | Cuttyhunk Lookout | Beacon Wind Project

Number of WTG shown: 155
Number of WTG out of picture: 0

Simulated Conditions

KOP EI-01



Viewing angle depicted above reflects the cropped view shown on the following page

Simulated Conditions Turbine Data

| Turbine Data | |
|------------------------------------|-------------|
| Closest Visible WTG | 40.19 miles |
| Furthest Visible WTG | 54.47 miles |
| Structures Potentially Visible | 155 |
| Structures Potentially Not Visible | 0 |



BEACON WIND PROJECT

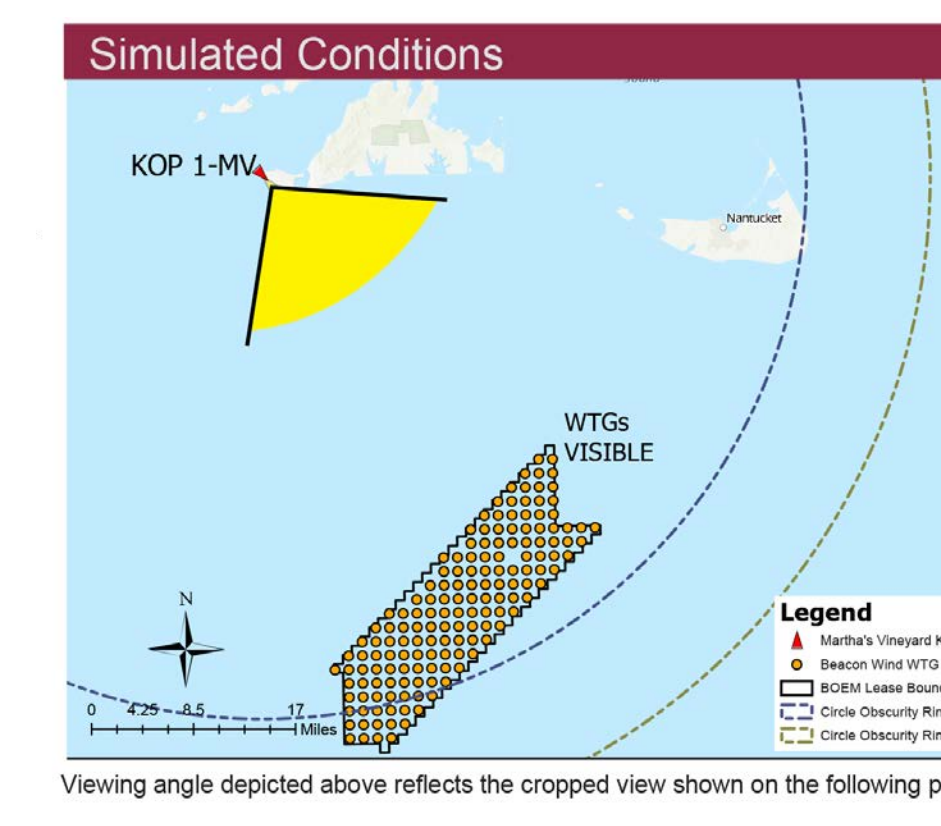
Time of Day: Afternoon
Weather Condition: Hazy
Image: Pre-Project Construction

KOP-MV01 | Aquinnah Cliffs Overlook | Beacon Wind Project

Number of WTG shown: 155
Number of WTG out of picture: 0

Simulated Conditions


KOP 1-MV



Viewing angle depicted above reflects the cropped view shown on the following page

Simulated Conditions Turbine Data

| Turbine Data | |
|------------------------------------|-------------|
| Closest Visible WTG | 33.03 miles |
| Furthest Visible WTG | 48.15 miles |
| Structures Potentially Visible | 155 |
| Structures Potentially Not Visible | 0 |



BEACON WIND PROJECT

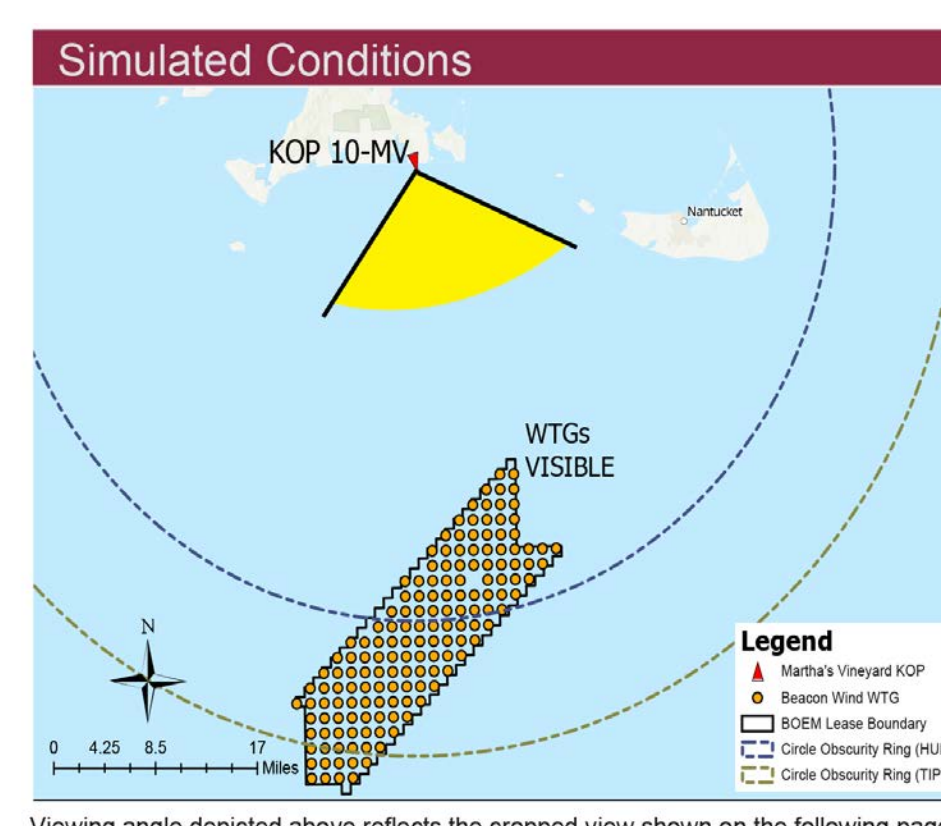
Time of Day: Afternoon
Weather Condition: Clear
Image: Pre-Project Construction

KOP-MV10 | Katama/South Beach | Beacon Wind Project

Number of WTG shown: 140
Number of WTG out of picture: 15

Simulated Conditions


KOP 10-MV



Viewing angle depicted above reflects the cropped view shown on the following page

Simulated Conditions Turbine Data

| Turbine Data | |
|------------------------------------|-------------|
| Closest Visible WTG | 24.86 miles |
| Furthest Visible WTG | 47.90 miles |
| Structures Potentially Visible | 140 |
| Structures Potentially Not Visible | 15 |



BEACON WIND PROJECT

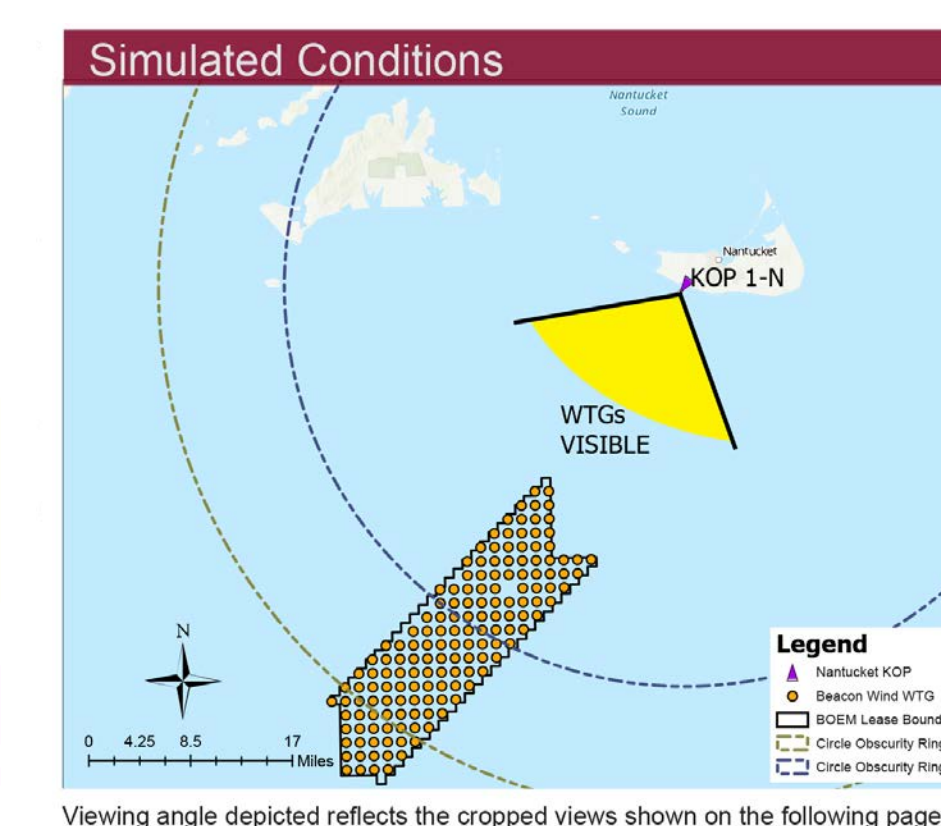
Time of Day: Afternoon
Weather Condition: Clear
Image: Pre-Project Construction

KOP-NA01 | Cisco Beach | Beacon Wind Project

Number of WTG shown: 130
Number of WTG out of picture: 25

Simulated Conditions

KOP 1-N



Viewing angle depicted above reflects the cropped views shown on the following page

Simulated Conditions Turbine Data

| Turbine Data | |
|------------------------------------|------------|
| Closest Visible WTG | 20.6 miles |
| Furthest Visible WTG | 49.9 miles |
| Structures Potentially Visible | 130 |
| Structures Potentially Not Visible | 25 |



For more information, please visit:
<https://www.boem.gov/renewable-energy/state-activities/beacon-wind>