


SCENARIO 4 INTERVISIBILITY ASSESSMENT FROM KEY OBSERVATION POINT

Maryland Offshore Wind Project, OCS-A 0490	18.6	938	N/A
Skipjack, OCS-A 0519	35	853	Visible
Garden State Offshore Wind, OCS-A 0482	36.7	853	Visible
Ocean Wind 2, OCS-A 0532	63	906	Developed But Beyond Visible Distance
Ocean Wind 1, OCS-A 0498	74.5	906	Developed But Beyond Visible Distance
Atlantic Shores South, OCS-A 0499	87.1	1049	Developed But Beyond Visible Distance
Atlantic Shores North, OCS-A 0549	100.1	1049	Developed But Beyond Visible Distance
Coastal Virginia Offshore Wind (C-Lease), OCS-A 0483	82.8	869	Developed But Beyond Visible Distance
Coastal Virginia Offshore Wind (Research Lease), OCS-A 0497	91.2	607	Developed But Beyond Visible Distance
Atlantic Shores Offshore Wind Bight (NY Bight), OCS-A 0541	107.3	853	Developed But Beyond Visible Distance
Invenergy Wind Offshore (NY Bight), OCS-A 0542	108.1	853	Developed But Beyond Visible Distance

Information on the neighboring offshore development projects is based on the most current information available.



¹ "The Best Paper Format and Viewing Distance to Represent the Scope and Scale of Visual Impacts", Journal of Landscape Architecture, 4-2019, pp. 142-151, J. Palmer
² Sheppard, S. 1989. Visual Simulation: A User's Guide for Architects, Engineers, and Planners. New York: Van Nostrand Reinhold.

SITE INFORMATION

Site Name: Assateague Island National Seashore
 Location: Assateague, MD
 Date: 3/22/2023
 Time: 8:55 AM
 Coordinates (Lat/Lon WGS84): 38.192, -75.156
 Landscape Zone: Barren Land (Rock/Sand/Clay) - Beach

- Scenario 1, Pre-Buildout of Maryland Offshore Wind Project
- Scenario 2, Maryland Offshore Wind Project and Projects Already or Considered Constructed
- Scenario 3, Project Construction by 2030
- Scenario 4, Project Construction by 2030 Without Maryland Offshore Wind Project**
- Scenario 5, Maryland Wind Without Other Foreseeable Future Changes

Scenario 4 is similar to Scenario 3 in that it depicts all projects scheduled for construction through 2030, which includes Coastal Virginia Offshore Wind (Research Lease) OCS-A 0497, Coastal Virginia Offshore Wind (C-Lease) OCS-A 0483, Ocean Wind 1 OCS-A 0498, Atlantic Shores South OCS-A 0499, Atlantic Shores North OCS-A 0549, Ocean Wind 2 OCS-A 0532, Garden State Offshore Wind OCS-A 0482, Skipjack OCS-A 0519, Atlantic Shores Offshore Wind Bight (NY Bight) OCS-A 0541, and Invenergy Wind Offshore (NY Bight) OCS-A 0542, but with the exception of the Maryland Offshore Wind Project OCS-A 0490 which is excluded. Based on the intervisibility assessment, the simulations produced for this scenario show all projects, except for the Maryland Offshore Wind Project, that are visible from KOP 3, Assateague Island National Seashore.

All simulated WTGs use monopile foundation structures, and all are oriented in the same direction with the centermost WTG facing directly towards the camera. The simulated WTGs use RAL 9010 Pure White paint color and the same lighting scheme that was outlined in US Wind's Visual Impact Assessment. As a point of reference, a 1049' tall structure drops completely below the horizon at a distance of 48.5 statute miles from a 5.1' tall viewer at this KOP. This set of figures does not include a simulation showing supplemental viewing conditions because the Maryland Offshore Wind Project is not included in this scenario.

- Sheet 1 – Simulation Context and Intervisibility Assessment
- Sheet 2 – Project Development and Visibility Summary
- Sheet 3 – Existing Conditions Panorama View (124°)
- Sheet 4 – Panorama View (124°) with Simulations without Project Extents
- Sheet 5 – Panorama View (124°) with Simulations and Project Extents
- Sheet 6 – Single Frame (50-mm Lens) Simulation and Project Extents

To approximate the field of view represented by a 16.5" panorama it should be printed on an 11" x 17" sheet of paper and viewed from 8 inches away¹. For the most realistic experience when viewing in a digital format, position your computer screen 20" away and adjust the PDF viewing software's zoom so that the calibration bar matches what's instructed on the simulation sheet.

In all cases care must be taken to not over or underrepresent the visual contrasts². Typical binocular human field of view is assumed to be 124-degrees horizontal and 55-degrees vertical.

KOP 3 ASSATEAGUE ISLAND NATIONAL SEASHORE, MARYLAND
 Maryland Offshore Wind Project Cumulative Visual Effects Assessment Simulations
 Scenario 4, Project Construction by 2030 Without Maryland Offshore Wind Project

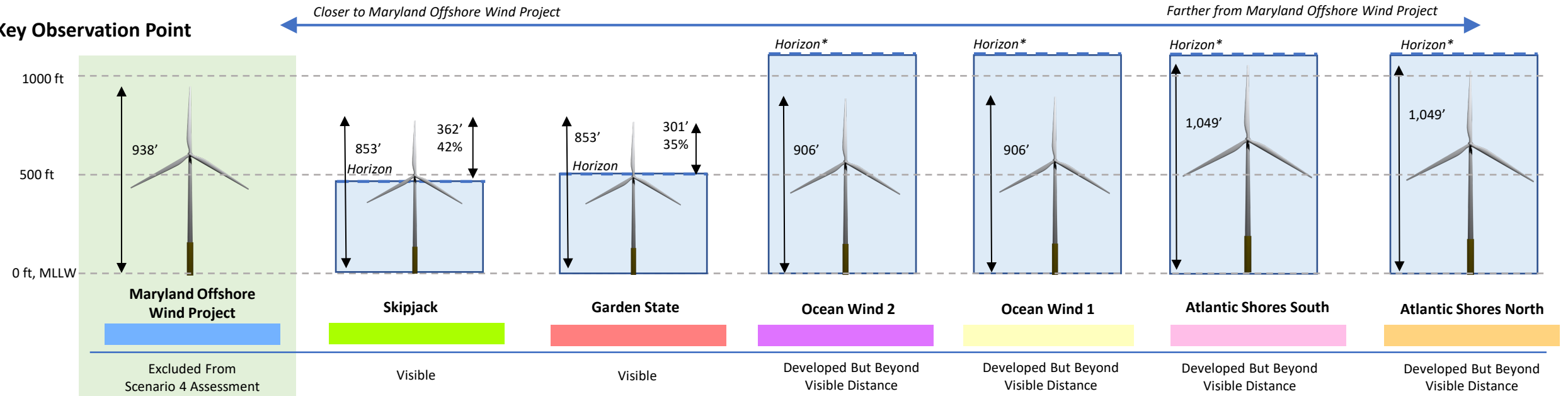
SHEET 1 - SIMULATION CONTEXT AND INTERVISIBILITY ASSESSMENT



Scenario 4 Visibility of Nearest Turbine to Key Observation Point

Based on findings from the Intervisibility Assessment the following developments are excluded from this visibility matrix due to their distance from the key observation point:

- Coastal Virginia Offshore Wind (C-Lease) OCS-A 0483
- Coastal Virginia Offshore Wind (Research Lease) OCS-A 0497
- Atlantic Shores Offshore Wind Bight (NY Bight) OCS-A 0541
- Invenergy Wind Offshore (NY Bight) OCS-A 0542



	Excluded From Scenario 4 Assessment	Visible	Visible	Developed But Beyond Visible Distance	Developed But Beyond Visible Distance	Developed But Beyond Visible Distance	Developed But Beyond Visible Distance
# Turbines	N/A	33	80	111	108	201	147
# Turbines Visible	N/A	33	67	0	0	0	0
# Nacelle FAA Lights Visible	N/A	4	0	0	0	0	0
# Mid-Tower FAA Lights Visible	N/A	0	0	0	0	0	0
# Substations	N/A	0	0	0	3	4	0
# Substations Visible	N/A	0	0	0	0	0	0
Minimum Distance from KOP to Turbines (mi)	N/A	35.0	36.7	63.0	74.5	87.1	100.1
Maximum Distance from KOP to Turbines (mi)	N/A	43.0	47.1	87.8	87.3	101.5	121.3
Nearest Turbine – Vertical Extent of Turbine Visible (ft)	N/A	362	301	N/A	N/A	N/A	N/A
Farthest Turbine – Vertical Extent of Turbine Visible (ft)	N/A	55	3.4	N/A	N/A	N/A	N/A
Nearest Turbine – Vertical Extent of Turbine Visible (%)	N/A	42%	35%	N/A	N/A	N/A	N/A
Farthest Turbine – Vertical Extent of Turbine Visible (%)	N/A	6%	0.4%	N/A	N/A	N/A	N/A
Mid-Tower FAA Light Height (ft)	N/A	253	253	263	263	304	304
Hub Height (ft)	N/A	492	492	512	512	590	590
Nacelle Top FAA Light Height (ft)	N/A	506	506	525	525	608	608
Blade Tip Height (ft)	N/A	853	853	906	906	1049	1049
Rotor Diameter (ft)	N/A	722	722	788	788	918.6	918.6

*All turbines for this development are below the horizon.

Information on the neighboring offshore development projects is based on the most current information available.

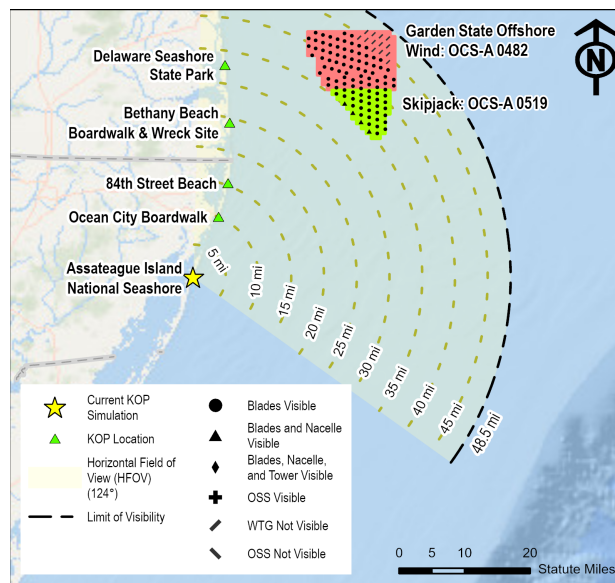
Shaded green defines projects excluded from current scenario.

KOP 3 ASSATEAGUE ISLAND NATIONAL SEASHORE, MARYLAND

Maryland Offshore Wind Project Cumulative Visual Effects Assessment Simulations
Scenario 4, Project Construction by 2030 Without Maryland Offshore Wind Project

SHEET 2 - PROJECT DEVELOPMENT AND VISIBILITY SUMMARY





ENVIRONMENT	
Weather Conditions:	Cloudy
Temperature:	46° F
Humidity:	90%
Lighting Conditions:	Overcast
Visibility:	10 Miles
VIEW AND CAMERA DETAILS	
Ground Elevation (ft msl):	13.3
Camera/Viewing Elevation (ft msl):	18.3
Camera Used for Simulation Photography:	Nikon D850
Camera Lens Brand, Type, Focal Length:	Nikon fixed 50 mm
Photo Resolution:	1200 DPI
Horizontal Field of View (Panoramas):	124°
Horizontal Field of View (Single Frame 50 mm Lens):	39.6°
Atmospheric Refraction Coefficient (k):	0.143

VIEWING INSTRUCTIONS: To approximate the field of view represented by a 16.5" panorama simulation, it should be printed on an 11" x 17" sheet of paper and viewed from 8 inches away¹. For the most realistic experience when viewing in a digital format, position your computer screen 20" away and adjust the PDF viewing software's zoom so that the calibration bar is 1 inch long:

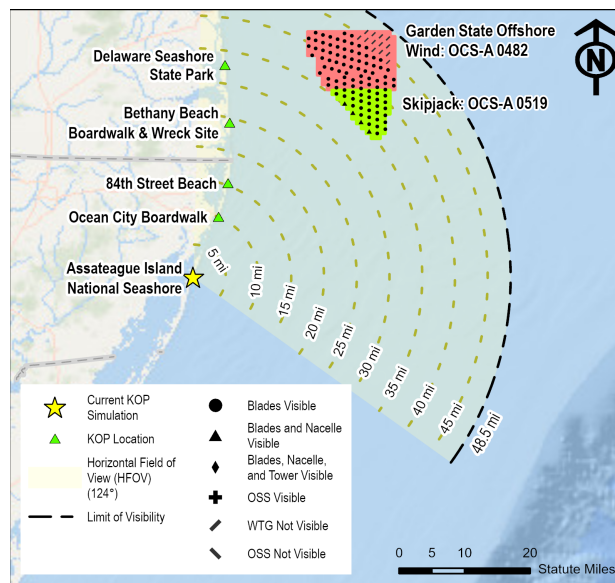
1" Measured On Screen – View from 20" Away

In all cases care must be taken to not over or underrepresent the visual contrasts². Typical binocular human field of view is assumed to be 124-degrees horizontal and 55-degrees vertical. See Sheet 1 for citations.

KOP 3 ASSATEAGUE ISLAND NATIONAL SEASHORE, MARYLAND
 Maryland Offshore Wind Project Cumulative Visual Effects Assessment Simulations
 Scenario 4, Project Construction by 2030 Without Maryland Offshore Wind Project

SHEET 3 - EXISTING CONDITIONS PANORAMA VIEW (124°)





ENVIRONMENT	
Weather Conditions:	Cloudy
Temperature:	46° F
Humidity:	90%
Lighting Conditions:	Overcast
Visibility:	10 Miles
VIEW AND CAMERA DETAILS	
Ground Elevation (ft msl):	13.3
Camera/Viewing Elevation (ft msl):	18.3
Camera Used for Simulation Photography:	Nikon D850
Camera Lens Brand, Type, Focal Length:	Nikon fixed 50 mm
Photo Resolution:	1200 DPI
Horizontal Field of View (Panoramas):	124°
Horizontal Field of View (Single Frame 50 mm Lens):	39.6°
Atmospheric Refraction Coefficient (k):	0.143

VIEWING INSTRUCTIONS: To approximate the field of view represented by a 16.5" panorama simulation, it should be printed on an 11" x 17" sheet of paper and viewed from 8 inches away¹. For the most realistic experience when viewing in a digital format, position your computer screen 20" away and adjust the PDF viewing software's zoom so that the calibration bar is 1 inch long:

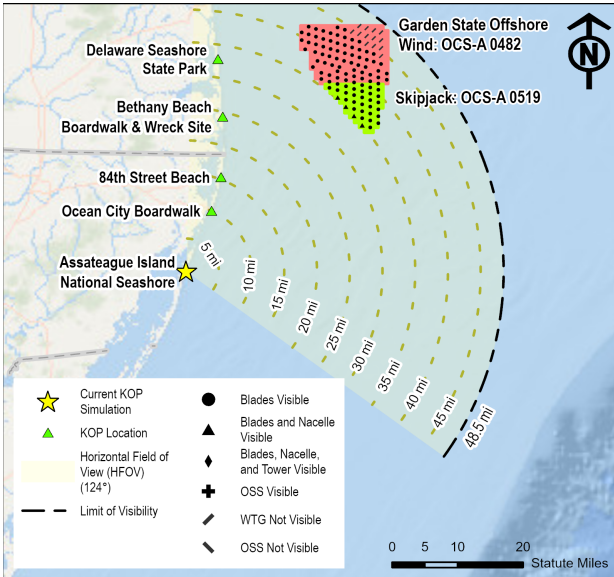
1" Measured On Screen – View from 20" Away

In all cases care must be taken to not over or underrepresent the visual contrasts². Typical binocular human field of view is assumed to be 124-degrees horizontal and 55-degrees vertical. See Sheet 1 for citations.

KOP 3 ASSATEAGUE ISLAND NATIONAL SEASHORE, MARYLAND
 Maryland Offshore Wind Project Cumulative Visual Effects Assessment Simulations
 Scenario 4, Project Construction by 2030 Without Maryland Offshore Wind Project

SHEET 4 - PANORAMA VIEW (124°) WITH SIMULATIONS WITHOUT PROJECT EXTENTS





ENVIRONMENT	
Weather Conditions:	Cloudy
Temperature:	46° F
Humidity:	90%
Lighting Conditions:	Overcast
Visibility:	10 Miles
VIEW AND CAMERA DETAILS	
Ground Elevation (ft msl):	13.3
Camera/Viewing Elevation (ft msl):	18.3
Camera Used for Simulation Photography:	Nikon D850
Camera Lens Brand, Type, Focal Length:	Nikon fixed 50 mm
Photo Resolution:	1200 DPI
Horizontal Field of View (Panoramas):	124°
Horizontal Field of View (Single Frame 50 mm Lens):	39.6°
Atmospheric Refraction Coefficient (k):	0.143

VIEWING INSTRUCTIONS: To approximate the field of view represented by a 16.5" panorama simulation, it should be printed on an 11" x 17" sheet of paper and viewed from 8 inches away¹. For the most realistic experience when viewing in a digital format, position your computer screen 20" away and adjust the PDF viewing software's zoom so that the calibration bar is 1 inch long:

1" Measured On Screen – View from 20" Away

In all cases care must be taken to not over or underrepresent the visual contrasts². Typical binocular human field of view is assumed to be 124-degrees horizontal and 55-degrees vertical. See Sheet 1 for citations.

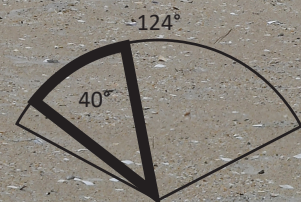
KOP 3 ASSATEAGUE ISLAND NATIONAL SEASHORE, MARYLAND
 Maryland Offshore Wind Project Cumulative Visual Effects Assessment Simulations
 Scenario 4, Project Construction by 2030 Without Maryland Offshore Wind Project

SHEET 5 - PANORAMA VIEW (124°) WITH SIMULATIONS AND PROJECT EXTENTS



Garden State Offshore Wind

Skipjack



Graphic shows which specific portion of the human field of view (124°) is visible in this single frame (40°) photo.

VIEWING INSTRUCTIONS: To approximate the field of view represented by a 15.7" single frame simulation captured with a 50-mm lens it should be printed on an 11" x 17" sheet of paper and viewed from 22 inches away¹. For the most realistic experience when viewing in a digital format, position your computer screen 20" away and adjust the PDF viewing software's zoom so that the calibration bar is 1 inch long:

1" Measured On Screen – View from 20" Away

In all cases care must be taken to not over or underrepresent the visual contrasts². Typical binocular human field of view is assumed to be 124-degrees horizontal and 55-degrees vertical. See Sheet 1 for citations.

KOP 3 ASSATEAGUE ISLAND NATIONAL SEASHORE, MARYLAND

Maryland Offshore Wind Project Cumulative Visual Effects Assessment Simulations
Scenario 4, Project Construction by 2030 Without Maryland Offshore Wind Project

SHEET 6 - SINGLE FRAME (50-mm LENS) SIMULATION AND PROJECT EXTENTS

