

## **Appendix D Phase I Environmental Site Assessment South Brooklyn Marine Terminal, May, 2018**

Phase I Environmental Site  
Assessment  
South Brooklyn Marine Terminal  
Second Avenue between 33rd  
and 39th Streets  
Brooklyn, New York

Red Hook Container Terminal, LLC  
Brooklyn, New York

60558675

May, 2018



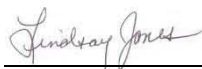
## Quality information

### Prepared by



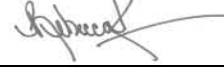
Nelson J. Abrams, PG  
Senior Project Manager  
nelson.abrams@aecom.com  
212-377-8705

### Checked by



Lindsay Jones  
Project Specialist  
lindsay.jones@aecom.com  
610-832-8838

### Approved by



Rebecca Kelly  
Senior Project Specialist  
rebecca.kelly@aecom.com  
207-541-2045

## Revision History

| Revision | Revision date | Details | Authorized | Name | Position |
|----------|---------------|---------|------------|------|----------|
|          |               |         |            |      |          |
|          |               |         |            |      |          |
|          |               |         |            |      |          |

## Distribution List

| # Hard Copies    | PDF Required | Association / Company Name       |
|------------------|--------------|----------------------------------|
| Michael Stamatis | Yes          | Red Hook Container Terminal, LLC |
| David Weinstein  | Yes          | Industry City                    |
| Michael Eves     | Yes          | Industry City                    |
| Adam Sussi       | Yes          | Industry City                    |
| Andrew Kimball   | Yes          | Industry City                    |

### Prepared for:

Red Hook Container Terminal, LLC  
Brooklyn, New York

### Prepared by:

AECOM  
125 Broad Street  
New York, New York 10004  
USA  
[www.aecom.com](http://www.aecom.com)

Copyright © 2018 by AECOM

All rights reserved. No part of this copyrighted work may be reproduced, distributed, or transmitted in any form or by any means without the prior written permission of AECOM.

## Table of Contents

|        |  |     |
|--------|--|-----|
| 1.     | Introduction .....                               | 1-1 |
| 1.1    | Purpose .....                                    | 1-1 |
| 1.2    | Scope of Work .....                              | 1-1 |
| 1.3    | Study Limitations .....                          | 1-1 |
| 1.4    | Site-Related Limiting Conditions .....           | 1-3 |
| 1.5    | Data Gaps/Data Failure .....                     | 1-4 |
| 2.     | Site Description .....                           | 2-1 |
| 2.1    | Site Location and Parcel Description .....       | 2-1 |
| 2.2    | Site Ownership .....                             | 2-1 |
| 2.3    | Site Visit .....                                 | 2-1 |
| 2.3.1  | Site and Facility Description .....              | 2-1 |
| 2.3.2  | Surrounding Properties .....                     | 2-5 |
| 2.3.3  | Petroleum Products and Hazardous Materials ..... | 2-5 |
| 2.3.4  | Polychlorinated Biphenyls .....                  | 2-5 |
| 2.3.5  | Aboveground Storage Tanks .....                  | 2-6 |
| 2.3.6  | Underground Storage Tanks .....                  | 2-6 |
| 2.3.7  | Solid Waste .....                                | 2-6 |
| 2.3.8  | Hazardous Waste .....                            | 2-7 |
| 2.3.9  | Water .....                                      | 2-7 |
| 2.3.10 | Wastewater .....                                 | 2-7 |
| 2.3.11 | Stormwater .....                                 | 2-7 |
| 2.3.12 | Heating and Cooling .....                        | 2-7 |
| 3.     | Environmental Setting .....                      | 3-1 |
| 3.1    | Topography .....                                 | 3-1 |
| 3.2    | Soil/Geology .....                               | 3-1 |
| 3.3    | Ground Water/Hydrology .....                     | 3-1 |
| 4.     | Site and Area History .....                      | 4-1 |
| 4.1    | Subject Property .....                           | 4-1 |
| 4.2    | Off-site Properties .....                        | 4-3 |
| 4.3    | Previously Prepared Environmental Reports .....  | 4-5 |
| 5.     | Database and Records Review .....                | 5-1 |
| 5.1    | User Provided Information .....                  | 5-1 |
| 5.2    | Title Records/Environmental Liens .....          | 5-1 |
| 5.3    | Database Information .....                       | 5-1 |
| 5.3.1  | Subject Property .....                           | 5-1 |
| 5.3.2  | Surrounding Sites .....                          | 5-3 |
| 5.4    | Vapor Encroachment Screening .....               | 5-4 |
| 5.4.1  | Subject Property .....                           | 5-4 |
| 5.4.2  | Off-site .....                                   | 5-4 |
| 5.5    | Agency File Review .....                         | 5-5 |
| 5.5.1  | Local .....                                      | 5-5 |
| 5.5.2  | State .....                                      | 5-5 |
| 5.5.3  | Federal .....                                    | 5-5 |
| 6.     | Findings and Opinions .....                      | 6-1 |

|     |  |     |
|-----|--|-----|
| 6.1 | Recognized Environmental Conditions .....            | 6-1 |
| 6.2 | Controlled Recognized Environmental Conditions.....  | 6-1 |
| 6.3 | Historical Recognized Environmental Conditions ..... | 6-2 |
| 6.4 | De Minimis Conditions.....                           | 6-2 |
| 7.  | Conclusions .....                                    | 7-1 |
| 8.  | Environmental Professional Statement.....            | 8-1 |
| 9.  | References .....                                     | 9-1 |
| 9.1 | Persons Interviewed .....                            | 9-1 |
| 9.2 | Agencies Contacted.....                              | 9-1 |
| 9.3 | Documents Reviewed.....                              | 9-1 |

## List of Figures

1. Site Location Map
2. Site Plan

## List of Appendices

- Appendix A Representative Site Photographs
- Appendix B Environmental Database Report
- Appendix C Qualifications of Environmental Professional

## Executive Summary

Red Hook Container Terminal LLC contracted with AECOM Technical Services, Inc. (AECOM) to perform a Phase I Environmental Site Assessment (ESA) of a portion of the property identified as the South Brooklyn Marine Terminal (SBMT) located along Second Avenue between 33<sup>rd</sup> and 39<sup>th</sup> Streets, Brooklyn, Kings County, New York (subject property). This assessment was conducted as part of the potential commercial redevelopment of the subject property. This Phase I ESA was performed in general conformance with the scope and limitations of the American Society for Testing and Materials (ASTM) Standard Practice Designation E 1527-13 for ESAs. Exceptions to, or deletions from, this practice are described in this report.

The subject property is approximately 88 acres and is mostly covered in asphalt pavement, remnants of demolished buildings, multiple railroad sidings, and several areas of chain link fencing that were used as part of the previous operations. There is a security guard stationed at all times at the entrance located on 39<sup>th</sup> Street. The buildings located on the property consist of the J1 Shed, J2 Shed, N Shed, Graffiti Building, temporary structures at 650 2nd Avenue, and the Tower Building at 632 2nd Avenue. The combined area of the three sheds, Graffiti Building, and Tower Buildings is 370,580 square feet. The combined area of the two temporary structures is approximately 8,000 square feet. No visual evidence of potable water wells, monitoring wells, dry wells, clarifiers, septic tanks, or leach fields was observed on the subject property. However, evidence of a suspect underground storage tank (fill cap) was observed in the area of two temporary structures located in the southeastern portion of the property.

The subject property is bordered to the northwest by the Gowanus Bay and to the northeast by Sims Municipal Recycling Facility; to the east by automotive parking spaces for the Industry City employees and customers and Second Avenue, beyond which are the commercial properties known as Industry City; to the south by the intersection of Second Avenue and 39<sup>th</sup> Avenue, beyond which are automotive parking spaces along 39<sup>th</sup> Avenue and additional commercial properties (some mostly vacant or under reconstruction) also associated with Industry City; and to the west by the Gowanus Bay. AECOM did not observe any gasoline service stations or dry cleaners in the immediate vicinity (500 feet) of the subject property. Based on AECOM's site reconnaissance of the surrounding neighborhood, no off-site sources of concern were identified.

Historical research indicates that the subject property was primarily open water in 1888 and since that time the subject property has been progressively filled in and therefore is largely man-made. Only the southern-most portion of the subject property along 39<sup>th</sup> Street and Second Avenue was developed with a pier as the New York & Brooklyn Ferry & Steam Transportation Company. By 1922, the subject property had been developed into a series of piers identified as the City of New York Piers. Multiple buildings were present between these piers and Second Avenue. By 1940, four 160,000-gallon bulk storage tanks were present where the current N Shed is located and operated by the New York City Transit System, with a diesel fuel filling station located southeast of these tanks. Buildings located at the subject property were primarily used for storage and transport operations during this time period (the 39<sup>th</sup> Street Pier building, the 35<sup>th</sup> Street Pier building, and the building located between 35<sup>th</sup> and 36<sup>th</sup> Streets). By 1953, the four bulk diesel fuel storage tanks had been replaced by the current N Shed. In 1961, aerial photographs show extensive construction on the 39<sup>th</sup> Street Pier as it is extended further out into New York Harbor into its current configuration. By 1965, the J1 and J2 Sheds were present, but are connected with a structure parallel to the Gowanus Bay on the pier, giving the entire building a J" configuration (hereinafter identified as the J Shed). Rail spurs from the New York City Transit System Freight Department were still present, but the trolley service was no longer present. In addition, a lift truck garage was present which remains and is identified as the Tower Building. By 1974, significant changes had taken place to the subject property. The Tower Building remained, the J Shed and N Shed were present, but most of the earlier buildings were no longer present and had been replaced by asphalt pavement for the storage of cargo containers and motor vehicles. The current Graffiti Building located near the N Shed was present. The only remaining building was an unidentified structure near Second

Avenue located east of the Tower Building. In addition, the Scale House, which still remains present at the subject property, was located at the subject property. The 33<sup>rd</sup> Street and 35<sup>th</sup> Street were replaced with urban fill to create a large asphalt paved pier with two operating cranes to remove cargo containers from docked ships. The 35<sup>th</sup> Street Pier remains at the subject property as a pier shed. By 1995, the 33<sup>rd</sup> Street Pier was reportedly in a state of disrepair and it was removed by 2006. Between 2009 and 2011 a section of the J Shed that parallels the edge of Pier 39 had been removed; thus creating two separate buildings currently known as the J1 and J2 Sheds.

The subject property is identified on the NY Spills, Resource Conservation and Recovery Act (RCRA) Non-Generators (NonGen)/No Longer Regulated (NLR), MANIFEST, Facility Index System (FINDS), Enforcement and Compliance History Online (ECHO), Underground Storage Tanks (UST), and RCRA Corrective Action Sites (CORRACTS) databases reviewed for this assessment. Seven spills were reported for the subject property, all of which have been closed. One facility (South Brooklyn Marine Terminal) was identified at the foot of 39th Street and 1st Avenue, and was listed on the UST database in association with the removal of five 4,000-gallon diesel steel/carbon steel USTs, two 550-gallon gasoline steel/carbon steel USTs, and one 550-gallon used oil steel/carbon steel UST. The USTs were removed in 1998. The locations of these USTs and the dates of when they were installed were not available. The remainder of the listings was associated with the former generation of hazardous wastes.

According to the environmental database report, numerous (over 400) sites were identified within their respective ASTM and/or EDR search distances from the subject property. Based on AECOM's review of the remaining database listings, none of these sites are expected to present a REC to the subject property based on their distance from the subject property, regulatory status (i.e. closed, no violations found), media impacted (i.e. soil only), and/or topographical position from the subject property (i.e. down-gradient or cross-gradient). The following recognized environmental concerns (RECs) were identified in connection with the subject property:

- Due to the history of the subject property, the potential for orphan USTs and historic urban fill used to create the majority of the subject property including several of the current piers, the possibility exists for subsurface contamination on and in immediate vicinity of the subject property related to the potential USTs and historic urban fill.
- According to historical research conducted by AECOM, four, 160,000 gallon aboveground bulk storage tanks were located in the area of the current N Shed between 1940 and 1953. Information concerning the decommissioning of these tanks and the removal of any impacted soil resulting from the operation of these tanks was not available. Therefore, the historic operation of these four tanks is considered an REC.
- A brass cap was observed imbedded within a concrete pad surface in the rear of the two temporary structures. Based upon AECOM's professional judgement, the presence of the brass cap and the concrete pad suggests the possible presence or former presence of an underground storage tank or other structure. Although there is no staining or other visible evidence of a release of any kind, the brass cap and possible underground tank is considered a REC for the subject property.
- An abandoned transformer labeled as containing PCB fluids was present along the northern portion of the Tower Building in an area that was gated and inaccessible. Staining was observed in the vicinity of this abandoned transformer (approximately 15 square-feet); however, AECOM was unable to determine if the staining was water or transformer oil. Until a detailed inspection and evaluation can be made, this staining is considered a REC at the subject property based on the labeling of the transformer as containing PCBs and the existence of the stain.
- Based on AECOM's professional judgement, observations made at the subject property and historical information suggest the possible presence of a Vapor Encroachment Condition (VEC). Although there are currently no structures on the property, the REC listed herein has the potential

to include open vapor intrusion exposure pathways during future development or construction at the property. This potential VEC is considered a REC.

The following historic RECs (HRECs) were identified in connection with the subject property:

- USTs were removed from the subject property in March 1999 (location not identified) when impacted soils around the tanks and pumps were encountered. The spill was closed in April 2015.
- The subject property was identified in the database with four spill numbers (0714187, 9714188, 9714189, 9714190) related to unknown petroleum in the soil. All four spill numbers were issued on March 20, 1998 and closed on January 14, 2015.

Based on the above-described activities, no controlled RECs (CRECs) were identified in connection with the subject property.

- Areas of de minimis soil staining (approximately 5 feet by 10 feet) were present throughout the subject property. The majority of the sources of these minor leaks could not be identified due to the age and use of the subject property, but are likely related to motor fuels and hydraulic fluid and poor housekeeping practices observed.
- A leaking hydraulic trash compactor was observed located along the southern wall of the larger temporary structure which contained de minimis staining (approximately three square feet).

## 1. Introduction

### 1.1 Purpose

This Phase I Environmental Site Assessment (ESA) was performed pursuant to AECOM's written proposal, dated November 8, 2017. This assessment was conducted per the request of Red Hook Container Terminal LLC (Red Hook) as part of the proposed commercial redevelopment activities associated with the subject property. The purpose of this Phase I ESA is to provide Red Hook with information for use in evaluating recognized environmental conditions (RECs) associated with the subject property.

Per the ASTM standard, potential findings can include RECs, including historical RECs (HRECs), controlled RECs (CRECs), and de minimis conditions (DMCs). A REC is defined by the ASTM standard as “the presence or likely presence of any hazardous substances or petroleum products in, on, or at a property: (1) due to any release to the environment; (2) under conditions indicative of a release to the environment; or (3) under conditions that pose a material threat of a future release to the environment.” The term includes hazardous substances or petroleum products even under conditions in compliance with laws. HRECs are a past release of any hazardous substances or petroleum products that has occurred in connection with the property and has been addressed to the satisfaction of the applicable regulatory authority or meeting unrestricted use criteria established by a regulatory authority, without subjecting the property to any required controls. CRECs are a recognized environmental condition resulting from a past release of hazardous substances or petroleum products that has been addressed to the satisfaction of the applicable regulatory authority, with hazardous substances or petroleum products allowed to remain in place subject to the implementation of required controls. DMCs are those situations that do not present a material risk of harm to public health or the environment and generally would not be subject to enforcement action if brought to the attention of the regulating authority.

This assessment is based on a review of existing conditions, reported pre-existing conditions, and observed operations at the subject property and adjacent properties.

### 1.2 Scope of Work

The Phase I ESA included a site visit, regulatory research, historical review, and a review and an environmental database analysis of the subject property. In conducting the Phase I ESA, AECOM assessed the subject property for visible signs of possible contamination, researched public records for the subject property and adjacent properties (as applicable), and conducted interviews with persons knowledgeable about the subject property.

This project was performed in general accordance with ASTM Standard Practice Designation E 1527-13 and AECOM's proposal, dated November 8, 2017. Conclusions reached in this report are based upon the assessment performed and are subject to limitations set forth in Sections 1.3, 1.4, and 1.5 below.

### 1.3 Study Limitations

This report describes the results of AECOM's Phase I ESA to identify the presence of conditions materially affecting the subject facility and/or property within the limits of the established scope of work as described in our proposal.

As with any due diligence assessment, there is a certain degree of dependence upon oral information provided by facility or site representatives, which is not readily verifiable through visual

observations or supported by any available written documentation. AECOM shall not be held responsible for conditions or consequences arising from relevant facts concealed, withheld, or not fully disclosed by facility or site representatives at the time this assessment was performed. In addition, the findings and opinions expressed in this report are subject to certain conditions and assumptions, which are noted in the report. Any party reviewing the findings of the report must carefully review and consider all such conditions and assumptions.

This report and all field data and notes were gathered and/or prepared by AECOM in accordance with the agreed upon scope of work and generally accepted engineering and scientific practice in effect at the time of AECOM's assessment of the subject property. The statements, findings and opinions contained in this report are only intended to give approximations of the environmental conditions at the subject property.

As specified in the ASTM standard (referred to below as "this practice"), it is incumbent the client and any other parties who review and rely upon this report understand the following inherent conditions surrounding any Phase I ESA:

- Uncertainty Not Eliminated - No ESA can wholly eliminate uncertainty regarding the potential for REC in connection with a property. Performance of this practice is intended to reduce, but not eliminate, uncertainty regarding the potential for REC in connection with a property, and this practice recognizes reasonable limits of time and costs. (Section 4.5.1 of the ASTM standard)
- Not Exhaustive - "All appropriate inquiry" does not mean an exhaustive assessment of a clean property. There is a point at which the cost of information obtained outweighs the usefulness of the information and, in fact, may be a material detriment to the orderly completion of transactions. One of the purposes of this practice is to identify a balance between the competing goals of limiting the costs and time demands inherent in performing an ESA and the reduction of uncertainty about unknown conditions resulting from additional information. (Section 4.5.2 of the ASTM Standard)
- Comparison with Subsequent Inquiry - ESAs must be evaluated based on the reasonableness of judgments made at the time and under the circumstances in which they were made. Subsequent ESAs should not be considered valid standards to judge the appropriateness of any prior assessment based on hindsight, new information, use of developing technology or analytical techniques, or other factors. (Section 4.5.4 of the ASTM Standard)

A similar set of inherent limitations exist in cases where the Phase I ESA included a screening-level assessment of vapor migration or vapor encroachment; such an assessment is a required part of a Phase I ESA when the ASTM E1527-13 standard is employed. According to the ASTM E2600-15 Standard Guide for Vapor Encroachment Screening on Property Involved in Real Estate Transactions, the following limitations apply:

- Uncertainty Not Eliminated in Screening - No vapor encroachment screen (VES) can wholly eliminate uncertainty regarding the identifications of vapor encroachment conditions (VECs) in connection with the target property. (Section 4.5.1)
- Not Exhaustive - The guide is not meant to be an exhaustive screening. There is a point at which the cost of information obtained outweighs the usefulness of the information and, in fact, may be a material detriment to the orderly completion of real estate transactions. One of the purposes of this guide is to identify a balance between the competing goals of limiting the costs and time demands inherent in performing a VES and the reduction of uncertainty about unknown conditions resulting from additional information. (Section 4.5.2)



- Comparison with Subsequent Investigations - It should not be concluded or assumed that an investigation was not adequate because the investigation did not identify any VECs in connection with a property. The VES must be evaluated based on the reasonableness of judgments made at the time and under the circumstances in which they were made. Subsequent VESs should not be considered valid bases to judge the appropriateness of any prior screening if based on hindsight, new information, use of developing technology or analytical techniques, or similar factors. (Section 4.5.4)

This report was prepared pursuant to an agreement between the Client and AECOM and is for the exclusive use of the Client. No other party is entitled to rely on the conclusions, observations, specifications, or data contained herein without first obtaining AECOM's written consent and provided any such party signs an AECOM-generated Reliance Letter. A third party's signing of the AECOM Reliance Letter and AECOM's written consent are conditions precedent to any additional use or reliance on this report.

The passage of time may result in changes in technology, economic conditions, site variations, or regulatory provisions, which would render the report inaccurate. Reliance on this report after the date of issuance as an accurate representation of current site conditions shall be at the user's sole risk.

## 1.4 Site-Related Limiting Conditions

The following site-specific limitations were encountered during the course of this assessment:

- It was not feasible to evaluate every individual room or space within each of the buildings during the site visit. This includes temporary office trailers located adjacent to several of the on-site buildings, electrical substations maintained by Con Edison, and a storage trailer located adjacent to one of the temporary structures. AECOM's evaluation of the buildings focused on areas where hazardous substances are handled. Based on the use of the subject property (commercial warehousing operations), this particular site-related limiting condition is not expected to have a significant limitation to this assessment.
- During the site visit, AECOM did not access the roof of the buildings identified as J1 Shed, J2 Shed, N Shed or the Graffiti Building. The available documentation reviewed as well as the site visits did not suggest any hazardous materials associated with the roofs. Based on this information, this particular site-related limiting condition is not expected to have a significant limitation to this assessment.
- A debris pile was observed located along a chain link fence behind the temporary storage buildings. AECOM was not able to observe the asphalt pavement in this area due to the presence of the debris pile. It is unknown if staining is present beneath this pile. Based on the type of materials present (discarded aboveground tanks, tires, empty 55 gallon drums, wooden pallets, and miscellaneous automotive equipment) and the lack of and observed liquids, this particular site-relating limiting condition is not expected to have a significant limitation to this assessment.
- An inaccessible subsurface vault was located inside the garage portion of the Tower Building at the subject property. AECOM was unable to determine the use of this vault. Based on this information, this particular site-relating limiting condition may present a significant limitation to this assessment.
- AECOM did not have the opportunity to interview a knowledgeable site contact as part of the site reconnaissance and ESA process. AECOM also did not have access to site operators to discuss current or former operations including current waste handling practices, oils and

hazardous materials use, etc. Based on this information, this particular site-relating limiting condition may present a significant limitation to this assessment.

## 1.5 Data Gaps/Data Failure

The following data failure/data gaps were encountered during the course of this assessment:

- An inaccessible subsurface vault was located inside the garage portion of the Tower Building at the subject property. AECOM was unable to determine the use of this vault. Based on the lack of access and information, AECOM considers this subsurface vault a significant data gap that requires further evaluation to determine if the vault is a potential environmental concern.
- AECOM could not visually inspect the condition of possible hydraulic lifts associated with three loading docks observed at the J2 Building. The age of the J2 building suggests that if hydraulic lifts are present they may contain PCB builds. Based on the lack of access and information, AECOM considers the loading docks and possible hydraulic lifts a significant data gap that requires further evaluation to determine if the loading docks area a potential environmental concern.
- As specified in the agreed upon scope of work, title and environmental lien searches were not conducted as part of this ESA. However, based upon historical data collected from other sources, this data gap is not expected to impact the results of this assessment. In addition, the user was not aware of environmental liens or activity use limitations (AULs) that have been placed on the subject property.
- Per ASTM, past owners, operators, and occupants of the subject property who are likely to have material information regarding the potential for contamination at the subject property shall be contacted to the extent that they can be identified and that the information likely to be obtained is not duplicative of information already obtained from other sources. AECOM was unable to interview past owners and/or operators at the subject property. However, based upon historical data collected from other sources, this data gap is not expected to impact the results of this assessment.
- Per the agreed scope-of-work and the ASTM Standard, information related to certain site-specific items should be provided by the ESA report user to AECOM. To assist the user in gathering information that may be material to identifying RECs, AECOM provided the Client (the users) with the User Questionnaire from the ASTM Standard; at this time the completed form has not been returned for inclusion in this report. However, this data gap is not expected to represent a significant limitation to this investigation given the historical use of the subject property.
- As of the date of this report, AECOM has not received any responses to Freedom of Information Act (FOIA) requests made to the Fire Department of the City of New York (FDNY), New York City Department of Environmental Protection (NYCDEP), New York State Department of Health (NYSDOH), or New York State Department of Environmental Conservation (NYSDEC). However, based upon historical data collected from other sources, this data gap is not expected to impact the results of this assessment.

## 2. Site Description

### 2.1 Site Location and Parcel Description

The subject property is located along the northwest side of Second Avenue between 33rd and 39th Streets, in Brooklyn, Kings County, New York.

According to the City of New York Department of Finance (NYCDOF), the subject property consists of a single parcel of land designated as Block 662, Lot 1. The location of the subject property is illustrated on Figure 1 - Site Location Map.

### 2.2 Site Ownership

According to the NYCDOF, the subject property is owned by the NYC Department of Small Business Services (DSBS).

### 2.3 Site Visit

Mr. Nelson J. Abrams with AECOM's 125 Broad Street, New York, New York office visited the subject property on January 11, 2018 and February 20, 2018. A security escort accompanied Mr. Abrams during the January 11, 2018 site visit while no escort was provided during the February 20, 2018 site visit. Site-related limiting conditions encountered during this assessment were previously summarized in Section 1.4.

The site visit methodology consisted of walking over accessible areas of the subject property, including the building interior and exterior, the perimeter, and the portions of the surrounding area. The following sections summarize the results of the site visit.

#### 2.3.1 Site and Facility Description

The subject property is approximately 88 acres and is mostly covered in asphalt pavement, remnants of demolished buildings, multiple railroad sidings, and several areas of chain link fencing that were used as part of the previous operations. There is a security guard stationed at all times at the entrance located on 39<sup>th</sup> Street. The buildings located on the property consist of the J1 Shed, J2 Shed, N Shed, Graffiti Building, Con Edison substation, and temporary structures at 650 2nd Avenue, and the Tower Building and Scale House at 632 2nd Avenue. The combined area of the three sheds, Graffiti Building, and Tower and Scale House Buildings is 370,580 square feet. The combined area of the two temporary structures is approximately 8,000 square feet.

A brief description of each building is as follows:

- J1 Shed – Located along the southern portion of Pier 39. The building was used for the storage and warehousing of products unloaded from ships docked at the terminal. The building has a steel structural system and is in a general state of disrepair. The northeast and southwest side of the building is constructed with concrete base and exposed concrete block along the bottom, and corrugated metal and polycarbonates sheets on top. The southeast side of the building is constructed with concrete block and covered by cement. The northwest side appears to have been recently repaired with corrugated metal panel. The building has two concrete loading docks on the northeast side connected to the ground via a ramp. The building has a two-story mezzanine along its eastern perimeter which contains the remains of administrative offices. The first floor includes the building's former

boiler/mechanical room. This room contained the remnants of a gas-fired boiler, an air compressor, an air handling unit, and a sump. This portion of the building also has an operating pump and meter room which is used to supply water to the buildings sprinkler system in case of a fire. Two empty 55-gallon plastic drums (contents unknown) were found in this room. No evidence of staining, leaks, or releases were observed in the vicinity of the drums, with the exception of a small area of water staining. The main portion of the building is warehousing which, for the exception of a few trailers containing commercial displays, two portable loading ramps, and empty 55-gallon drums, was empty. The exterior of the building contains several subsurface valve boxes adjacent to the bulkhead on the southern side of the pier. At the time of January 11, 2018 inspection, the NYC Department of Buildings (DOB) was working on the construction of a large crane on the western edge of the pier.

- J2 Shed – Located on the northeast portion of Pier 39. This building was being used for the storage of plywood imported from Brazil. The building has a steel structural system and shows signs of moderate disrepair. The northwest side of the building appears to have been recently repaired with corrugated metal panel. The remaining three sides of building were constructed with concrete base and exposed concrete block along the bottom, and corrugated metal and polycarbonates sheets on top. The building has two concrete loading docks on the northeast side connected to the ground via a ramp and stairs. The eastern portion of the building also has an operating pump and meter room which is used to supply water to the buildings sprinkler system in case of a fire. Numerous propane tanks used to fuel fork lift vehicles were stored along the exterior western wall of the building.
- N Shed – Located southeast of the J2 Shed on Pier 39. The building had been rented by Phoenix Underwater Construction. The building has a steel structural system and shows signs of moderate disrepair. The exterior shell of the building was constructed with a concrete base and exposed concrete block along the bottom, and corrugated metal and polycarbonates sheets on top. The northern portion of the building has an abandoned pump and meter room. The northeastern portion of the building also has an operating pump and meter room that is used to supply water to the building's sprinkler system in case of a fire. A 100-gallon aboveground storage tank (AST), used to power a backup generator, was present in the pump and meter room. No staining was observed in the vicinity of the AST. The building was predominately empty during the January 11, 2018 site visit with the exception of two-55 gallon drums containing anti-freeze, several 5-gallon containers of paint, a single dry electrical transformer, and several pieces of equipment which appeared to have recently been painted. No evidence of staining, leaks, or releases was observed in the vicinity of the paint or antifreeze.

Located between the J1, J2, and N Sheds were tubular sections for the base of the proposed Staten Island Ferris Wheel. These sections are currently being stored at the site as the construction of the wheel has temporarily ceased due to financial issues. Two petroleum barges were also docked on the pier adjacent to the N Shed and Graffiti Building. Several large pieces of construction equipment, such as lifting cranes, were stored around the N1 Shed and Graffiti building. It is unknown if this equipment is still operable.

- Graffiti Building – Located immediately adjacent to the southeastern portion of the N shed. The building is also identified as a maintenance building and had been rented by Phoenix Underwater Construction. The building has a steel structural system and shows signs of moderate disrepair. The exterior shell of building is constructed with concrete base and exposed concrete masonry block along the bottom, and corrugated metal and polycarbonates sheets on top. Interior metal stairs access a second floor mezzanine area that contained a small office and storage space. The heating and cooling system within the

building was abandoned. Miscellaneous construction equipment and supplies associated with Phoenix's operations were present including a small front end loader and compressed gas cylinders of unknown contents. The housekeeping practices were generally poor. The building also contains a residential electric hot water heater, and a fire sprinkler control system.

An equipment and materials boneyard was present along the northeastern perimeter of this building. Several 55-gallon plastic drums of unknown content were observed scattered within the boneyard and could not be accessed. Four 330-gallon plastic containers of Sikadur 35, an epoxy sealing adhesive, were stored along the northern and eastern walls of the building. An abandoned transformer listed as containing polychlorinated bi-phenyls (PCBs) was present along the northern wall of the building near the N1 Shed. A 550-gallon diesel fuel AST with secondary containment typically used on construction sites was located near the southeast corner of the Graffiti Building. No evidence of staining, leaks, or releases was observed in the vicinity of the hazardous material and petroleum storage.

In addition, a barge used by Phoenix was docked along the pier near the northern side of the Graffiti building. A 550-gallon AST tank containing diesel fuel was observed on the barge. No containment for this AST was visible.

- Tower Building - Located along the eastern portion of Pier 33 near the parking lot along Second Avenue. The building was formerly used as a communications outpost and a scale house for trucks coming in and out of the terminal. The building had cast in-place concrete floor on first and second level and the tower portion of the building is steel frame. Access to the roof indicated that it is of asphalt gravel construction. The area to the south of the building had eight bays for truck scales embedded in-ground with concrete curbs. The armor on the scales appeared rusted and damaged. Debris including pallets and wooden spools were observed in the vicinity of the scales. The majority of the building is abandoned and in disrepair.

The garage portion of the Tower Building is currently being leased by Demand Electrical Inc. (DEI) of Brooklyn, New York for the parking of their commercial vehicles as well as the storage of numerous electrical parts and components, including a fork lift and two man lifts. Their administrative operations are maintained in an adjacent office trailer located along the north side of the building. Housekeeping within DEI's storage area was extremely poor. Bulk chemicals and petroleum products stored in the garage consisted of six 10-gallon pails of lubrication oil, several 2.5 and 5-gallon cans of gasoline and kerosene located in several rooms used by DEI used for storage, and three 55-gallon plastic drums of a liquid drying agent. An inaccessible subsurface vault was located inside the garage. DEI also uses several storage container boxes located west of the tower building. No evidence of staining, leaks, or releases was observed in the vicinity of the hazardous material and petroleum storage.

The northern perimeter of the building contains the office trailer for DEI. In addition, an abandoned transformer labeled as containing PCB fluids was present along the northern portion of the building in an area that was gated and inaccessible. Staining was observed in the vicinity of this abandoned transformer; however, AECOM was unable to determine if the staining was water or transformer oil. Two 55-gallon drums of unknown content were present, as well as debris (no other hazardous materials observed), and the remnants of the old boiler used when the building was operational. Approximately 150 feet northeast of the Tower Building is a small concrete block shed which contains the possible remains of a transformer. The building's faded label says Transformer Alarm Notify Gate.

- Temporary Structures – Two temporary structures and an office trailer are located within a chain link fenced area near the corner of Second Avenue and 39<sup>th</sup> Street. The office trailer is located immediately to the east of the two temporary structures and was not inspected during the site visits.

The larger of the two structures is approximately 5,000 square feet and is a steel structural system with corrugated sheet metal for the walls and a rubberized roof. The building is used for the maintenance of tractor trailer trucks. Petroleum products and other automotive-related fluids observed in the building included four 250-gallon ASTs labeled as diesel fuel, three 55-gallon drums labeled as motor oil, one 55-gallon drum labeled as hydraulic fluid, one 55-gallon plastic drum containing diesel exhaust fluid, one 30-gallon drum containing grease, and one 55-gallon plastic drum containing antifreeze. The building also contained five, two post aboveground automobile lifts, each with a separate hydraulic fluid reservoir tank of approximately four gallons. The building also has an air powered scissor lift used for larger vehicles. A Bobcat front end loader was also stored within the building. The building was heated with two air plenums attached to the ceiling, with each unit fueled by a 250-gallon fuel oil tank located in a secondary containment structure along the perimeter of the building. The housekeeping within the structure is extremely poor with significant petroleum stains on the concrete/asphalt floor. In addition, a leaking trash compactor was observed along its southern wall.

The second temporary structure consists of a wood-framed building with a roof constructed of plastic sheeting and is also used for the maintenance of smaller automotive vehicles. This building also had poor housekeeping as various oily parts and empty diesel fuel cans were scattered throughout. The floor of the building was asphalt pavement and it appeared to be significantly stained with petroleum fluids. Some cracks were observed within the asphalt; however, no floor drains were observed in this building. The building contained two 55-gallon drums of motor oil and numerous smaller containers of gasoline, diesel, and other petroleum products. No heating system was visible within the building.

Located immediately to the west of both buildings stored along a chain link fence were discarded materials consisting of stacks of used tires, multiple empty and full 55-gallon steel and plastic drums of unknown content, three or four empty 250-gallon ASTs, various automotive parts, wood pallets, concrete barriers, old generators, and miscellaneous metal debris. A large storage trailer was not accessible in this area was not accessible during the site visit. This portion of the subject property also indicated evidence of an underground storage tank or other structure due to the presence of several features including patched pavement and what appeared to be a brass cap similar to an old fill cap in the concrete surface.

The remaining area of the subject property consists of predominately of asphalt pavement. Many areas of the pavement show subsidence indicating that the fill brought into the area to create the terminal has possibly shifted and/or compacted over time. The remains of chain link fencing exist throughout the property and is likely used to isolate other buildings that have since been razed. Many locations within the property show evidence of the former building footprints. Storm drains exist throughout the subject property, and some of these storm drains located near the buildings on Pier 39 may drain directly discharge into the adjacent Gowanus Bay. No visual evidence of potable water wells, monitoring wells, dry wells, clarifiers, septic tanks, or leach fields was observed on the subject property.

Many abandoned rail spurs exist on the subject property. Signage posted on the subject property and on Second Avenue indicates that some of these spurs are still active. In addition, a portion of the site located west of the temporary structures is used for the temporary parking of new Hyundai automobile. At the time of finalizing this document, the operator allowed to park these vehicles on the subject property had yet to be identified.

### **2.3.2 Surrounding Properties**

The subject property is bordered to the northwest by the Gowanus Bay and to the northeast by the Sims Municipal Recycling Facility; to the east by automotive parking spaces for the Industry City employees and customers and Second Avenue, beyond which are the commercial properties known as Industry City; to the south by the intersection of Second Avenue and 39<sup>th</sup> Avenue, beyond which are automotive parking spaces along 39<sup>th</sup> Avenue and additional commercial properties (some mostly vacant or under reconstruction) also associated with Industry City; and to the west by the Gowanus Bay.

AECOM did not observe any gasoline service stations or dry cleaners in the immediate vicinity (500 feet) of the subject property. The presence of the Gowanus Bay immediately adjacent to the subject property is a recognized sensitive receptor. No other sensitive receptors (i.e. day care centers, additional schools, hospitals) are located adjacent to the subject property. Based on AECOM's site reconnaissance of the surrounding neighborhood, no off-site sources of concern were identified.

### **2.3.3 Petroleum Products and Hazardous Materials**

The presence of petroleum products or hazardous materials was not observed in the J1 or J2 Sheds. Two, 55-gallon drums of antifreeze, a 250-gallon diesel fuel AST for the backup generator, and several 5-gallon containers of paint were observed in the N Shed. Several 55-gallon plastic drums of unknown content and four 330-gallon containers of epoxy sealant were present along the perimeter of the Graffiti Building. Products affiliated with the maintenance of motor vehicles and construction equipment (such as paints, lubricants, small containers of motor fuels) was present within both the Graffiti and Tower Buildings (Refer to Section 2.3.1). As described in Section 2.3.1, the temporary structures contained numerous amounts of automotive related fluids such as diesel fuel stored in four 250-gallon ASTs, gasoline, motor oils, hydraulic fluids, grease, antifreeze, and diesel exhaust fluid. In addition, two, 250-gallon fuel oil ASTs are used to fuel two air plenums in the larger of the two temporary structures. Petroleum staining was also observed in both of the temporary structures.

### **2.3.4 Polychlorinated Biphenyls**

PCB-containing dielectric fluids have been widely used as coolants and lubricants in transformers, capacitors, and other electric equipment due to their insulating and nonflammable properties. Based on the age of the subject property (pre-1979), the potential exists for PCBs to be present on site.

PCB-containing dielectric fluids have been widely used as coolants and lubricants in transformers, capacitors, and other electric equipment due to their insulating and nonflammable properties. Two abandoned transformers labeled as PCB-containing were present at the subject property, one along the northern wall of the Graffiti Building and one within the Tower Building. Staining was observed in the vicinity of this abandoned transformer in the Tower Building; however, AECOM was unable to determine if the staining was water or transformer oil. All other electrical equipment that is functional at the property is relatively recent and thus is not expected to contain PCBs.

### Transformers

No pole-mounted transformers were observed on the subject property during the site visit. Electrical equipment cabinets containing multiple dry-type transformers are present on the 39<sup>th</sup> Street Pier and within the J1 and J2 Sheds.

### Light Ballasts

Fluorescent light ballasts contain capacitors that may be filled with PCB-containing dielectric fluid. Typically, newer light ballasts will contain labeling stating "No PCBs". Based upon the age of the buildings, it is possible that the light ballasts within any of the buildings at the subject property, with the exception of the temporary structures, contain PCBs. An inspection of individual ballasts was not included within the scope of this assessment.

### Other Hydraulic Equipment

Possible hydraulic lifts were observed on the subject property for three loading docks observed at the J2 Building. The age of these buildings may indicate the presence of PCB fluids. No leaks or stains were observed from these lifts. No evidence of underground lifts in maintenance areas was observed at the subject property. AECOM observed a trash compactor on the subject property with a small leak to the ground surface. Information pertaining to this compactor was not available during the site reconnaissance.

## **2.3.5 Aboveground Storage Tanks**

ASTs were not observed during the site visit in the J1, J2, or in the Tower Building. As described in Section 2.3.1, a 100-gallon AST containing diesel fuel used to power a backup generator was located in the pump and meter room of the N Shed. An AST was observed along the southern exterior wall of the Graffiti Building and on-board the Phoenix barge docked adjacent to the Graffiti Building. Six ASTs were observed at the larger of the two temporary structures. Four diesel tanks were located inside the structure while two heating oil ASTs were located along the western and southern exterior walls of the building. Staining was observed throughout the floor of the larger temporary structure, including the area of the ASTs. No other ASTs were listed in the site-specific environmental database report reviewed by AECOM, or otherwise identified during AECOM's review of historical aerial photographs.

## **2.3.6 Underground Storage Tanks**

No evidence of underground storage tanks were observed at the subject property with the exception of an area located to the west of the temporary structures. AECOM observed features in this area including patched pavement and a brass cap which appeared similar to an old fill cap. Unidentifiable markings were observed in the concrete pavement in this area.

## **2.3.7 Solid Waste**

There was no evidence of any contracted or managed disposal of solid waste anywhere at the subject property, including in the leased/operable areas of the subject property. However, solid waste containment structures including a trash compactor were observed on the subject property and solid waste was observed collected in areas of the subject property. It is presumed that solid waste is removed off-site by contractors, however additional information was not available concerning the removal of solid waste from the subject property.



### **2.3.8 Hazardous Waste**

No evidence of hazardous waste generation was observed at the subject property. The operations within the temporary structures likely generate petroleum wastes such as waste oil and anti-freeze. However, there was no visual evidence identifying where these materials are stored or disposal practices. In addition, there was no one available to inquire if such materials are generated, where they are stored, and how they are disposed. The subject property was not listed as a current generator of hazardous waste in the site-specific database report.

### **2.3.9 Water**

The subject property has no active water lines to obtain potable water, with the exception of water to the temporary structures which is municipal water supplied by NYCDEP. No potable water wells were observed at the subject property. It is unclear if fire suppression water is supplied by the NYCDEP or obtained directly from Gowanus Bay. Potable water at the subject property associated with operations in the temporary office trailers consists of bottled water brought to the subject property by workers.

### **2.3.10 Wastewater**

Sanitary wastewater is not generated at the subject property as all lavatory facilities are non-functioning. Operations at the subject property use portable toilets and sinks which are serviced on a regular basis.

### **2.3.11 Stormwater**

Stormwater drains were observed throughout the subject property. Based upon visual observation during the site visit, it is likely that these storm drains discharge directly into the Gowanus Bay. No staining or evidence of a release was observed in the vicinity of the stormwater drains.

### **2.3.12 Heating and Cooling**

With the exception of the fuel oil-fueled air plenums located within the larger of the two temporary structures, none of the buildings at the subject property are heated and none of the buildings have air conditioning.

## 3. Environmental Setting

### 3.1 Topography

According to the United States Geological Survey (USGS) topographic maps of the subject property area (Jersey City, NJ and Brooklyn, NY quadrangle maps) and a review of the Google Earth application, the elevation of the subject property is approximately 1 to 2 feet above mean sea level (msl). Based on a review of these technical resources and AECOM's site visit, the subject property is generally flat with a slight downward slope towards the northwest.

### 3.2 Soil/Geology

The area containing the subject property lies within the glaciated Coastal Plain physiographic province of New York. The bedrock geology in the area is not well documented, and the depth to bedrock is unknown; however, The Geology and Engineering Geology of the New York Metropolitan Area, Field Trip Guidebook T361 (Baskerville 1989) prepared for the 28th International Geological Congress, and the Geologic Map of New York City (compiled 2001) identify underlying bedrock as the Cambro-Ordovician age Hartland Formation. The Hartland Formation in the area of the subject property is part of the Pelham Bay Member and consists of gneiss. Surficial deposits in the region are mapped as glacial till (Cadwell et al 1986). Depending upon the specific location in the region the overburden material could also include fluvial, marine-tidal marsh, and recent fill deposits. Many low-lying areas have been historically filled to accommodate development.

Soils in New York City are typically classified as "Urban Land", a generic description of soils that have been buried, re-worked, or otherwise altered as a result of human activities. The buried, native soils in the general area of the subject property are believed to be composed of loamy sand, silt loam, sandy loam and fine sandy loam. The deeper soil types are believed to consist of very gravelly-loamy sand, and stratified sandy loam. It is likely that the original soils at the subject property developed on glacial material. Based upon the proximity of the subject property to Gowanus Bay, visual observations, and historical resources reviewed, the subject property is assumed to be constructed on man-made fill.

### 3.3 Ground Water/Hydrology

Based on previous work conducted by AECOM along the Gowanus Bay in Sunset Park (located 1500 feet to the northeast) groundwater was encountered during the advancement of soil boring at depths ranging between 5 to 10 feet below grade. Based on the proximity to the subject property to the Gowanus Bay and the topography of the subject property and surrounding area, groundwater is anticipated to flow in a westerly direction and will have some tidal influence. However, the actual ground water flow direction in the vicinity of the subject property cannot be determined without site-specific ground water monitoring well data.

## 4. Site and Area History

Historical information for the subject property and surrounding properties is based on AECOM's review and analysis of the following historical sources:

- Aerial photographs dated 1924, 1940, 1943, 1951, 1953, 1961, 1966, 1974, 1981, 1985, 1995, 2006, 2008, 2009, and 2011;
- Sanborn<sup>®</sup> Fire Insurance Maps (Sanborn Maps) dated 1888, 1906, 1921, 1922, 1926, 1928, 1951, 1965, 1977 – 1980, 1982, 1983, 1985, 1987, 1988, 1991–1995, and 2001 – 2007;
- Topographic maps dated 1891, 1898, 1900, 1905, 1947, 1955, 1956, 1967, 1979, 1981, 2013, and 2014;
- City directories for the years 1928, 1934, 1940, 1945, 1949, 1960, 1965, 1970, 1973, 1976, 1980, 1985, 1992, 1997, 2000, and 2005; and
- Online Property Information reviewed via the NYCDOF and the City of New York City Department of Buildings (NYCDOB) websites.

Note that Sanborn Map coverage of the subject property and/or adjacent properties was not available in all years reviewed.

### 4.1 Subject Property

Historical research indicates the subject property was primarily open water as early as 1888. Only the southern-most portion of the subject property along 39<sup>th</sup> Street and Second Avenue was developed with a pier as the New York & Brooklyn Ferry & Steam Transportation Company. A coal bin was present at the end of the pier. In addition to the ferry (now identified as the 39<sup>th</sup> Street Ferry), a covered platform extended out into the Gowanus Bay on urban fill in front of 38<sup>th</sup> Street by 1906. Smaller buildings identified as a boat maker, a storage building, and two boat houses are located on urban fill between 34<sup>th</sup> and 37<sup>th</sup> Streets.

By 1922, the subject property had been developed into a series of piers identified as the City of New York Piers. It is assumed that the piers were constructed on man-made filled areas. The 39<sup>th</sup> Street Ferry is identified as the City of New York Ferry with multiple buildings and several railroad sidings listed as the South Brooklyn Railroad. Two additional piers had been constructed into Gowanus Bay. These piers were City Pier – Moore & McCormack Company, Inc. (33<sup>rd</sup> Street), and Luckenbach Steamship Company Inc. Lessee (35<sup>th</sup> Street). Multiple buildings were present between these piers and Second Avenue. By 1926, the 39<sup>th</sup> Street Pier had been enlarged to include the ferry service, the City of New York Police Department Garage and Store House building, an unloading and storage area for timber, and a Fire Boat Station listed as New York Fire Department Engine Company 223. In 1928, the subject property was relatively unchanged with the exception that the Moore & McCormack pier is identified as the American Steamship Corporation and that the Luckenbach Steamship Company now has its own building at the entrance to the pier.

As of 1940, four bulk storage tanks were present where the current N Shed is located. The 1951 Sanborn Map identifies these tanks as four 160,000 aboveground diesel fuel bulk storage tanks operated by the New York City Transit System with a diesel fuel filling station located southeast of these tanks. The Sanborn Map also indicates that much of Pier 39 was under the operation of the New York City Transit System. The 39<sup>th</sup> Street Ferry was still in operation and the rail spurs entering the subject property were identified as the New York City Transit System Freight Department with a rail turnout identified as the Church Street Trolley Terminal. The City of New York Police Department Garage and Store House building was identified as the bus garage and

repair shop for the New York City Transit System. Two gasoline tanks were identified in the northwest corner of the building. An additional bus garage was located adjacent to this building to the northwest. Located southeast of these buildings was a small structure listed as a tractor repair building for the Moore McCormack Lines. This building was identified as having a gasoline tank. At the edge of the pier, Engine Company 223 was illustrated to have an oil room. The 35<sup>th</sup> Street Pier was still operated by the Luckenbach Steamship Company. Buildings operating between the piers and Second Avenue consist of storage buildings for the Luckenbach Steamship Company and several storage buildings for the City of New York Department of Purchase between 32<sup>nd</sup> and 36<sup>th</sup> Streets. The Luckenbach building was identified as having a gasoline tank in the southeast corner of the building and along the northwest portion of the building and the Department of Purchase building located between 35<sup>th</sup> and 36<sup>th</sup> Streets was identified as having two gasoline tanks outside of its northeastern wall.

The 1953 aerial photograph indicated that the four bulk diesel fuel storage tanks had been replaced by the current N Shed. In 1961, aerial photographs show extensive construction on the 39<sup>th</sup> Street Pier as it is extended further out into New York Harbor into its current configuration.

By 1965, Pier 39 had undergone some significant changes. The 39<sup>th</sup> Street Ferry was identified as the Department of Marine and Aviation 39<sup>th</sup> Street Terminal, with a portion of the area identified as the North East Marine Terminal used by the Mitsui Line. The J1 and J2 Sheds were present, but are connected with a structure parallel to the Gowanus Bay on the pier, giving the entire building a "J" configuration (hereinafter identified as the J Shed). Rail spurs from the New York City Transit System Freight Department were still present, but the trolley service was no longer present. The New York City Transit System buildings present in 1951 were identified as storage buildings by Universal Terminal & Stevedoring Company. Additional storage buildings operated by Universal Terminal & Stevedoring Company were located southeast of the former New York City Transit System buildings along Second Avenue between 36<sup>th</sup> and 37<sup>th</sup> Streets. The former operations of the Luckenbach Steamship Company were identified as being operated by the Farrell Lines, Inc. with the addition of a lift truck garage located immediately northeast of their storage buildings. This garage currently remains and is identified as the Tower Building. With the exception of an additional building identified as a transit shed located southwest of the Farrell Line operations, there were no other changes to the subject property since 1961.

The 1974 the historical aerial photograph indicates significant changes to the subject property. Though the J Shed and N Shed were present, the majority of the buildings previously identified as being operated by the Universal Terminal & Stevedoring Company were no longer present and had been replaced by asphalt pavement for the storage of cargo containers and motor vehicles. The current Graffiti Building located near the N Shed was present in the photograph. The only remaining building was an unidentified structure near Second Avenue located east of the Tower Building. The majority of the storage buildings for the Farrell Lines have been demolished, with the exception of one structure currently known as the Tower Building. In addition, the Scale House, which still remains present at the subject property, was visible in the photograph. The 33<sup>rd</sup> Street and 35<sup>th</sup> Street were replaced with urban fill to create a large asphalt paved pier with two operating cranes to remove cargo containers from docked ships. The 35<sup>th</sup> Street Pier remains at the subject property as a pier shed. A portion of the building used by the City of New York Department of Purchase was demolished while the remaining portion is identified as being used for manufacturing.

As of 1979, the boundaries of the subject property were generally in its current configuration. The 1979 Sanborn map indicates the Graffiti Building located near the N Shed was built in 1973. The only remaining building along Second Avenue was the storage facility operated by Universal Terminal & Stevedoring Company located between 36<sup>th</sup> and 37<sup>th</sup> Streets. The Tower Building and the Scale House were illustrated in the map.

By 1980, the building along Second Avenue identified as manufacturing was no longer present. The subject property is also listed as being leased by the Northeast Marine Terminal Company, Inc. There were no substantial changes to the subject property until 1987 when the storage building occupied by the Universal Terminal & Stevedoring Company along Second Avenue was no longer present. The majority of the subject property was being used for the storage of cargo containers directly on the asphalt paved surface or for the parking of motor vehicles.

The subject property remains relatively unchanged since 1987 with the exception of the following modifications:

- 1995 - The cargo cranes located on the where the 33<sup>rd</sup> Street Pier to use to be were no longer present and that the 33<sup>rd</sup> Street pier indicate that it is in a state of disrepair.
- 2006 – The 33<sup>rd</sup> Street Pier had been removed.
- Between 2009 and 2011 a section of the J Shed that parallels the edge of Pier 39 had been removed; thus creating two separate buildings currently known as the J1 and J2 Sheds. Multiple cargo containers and automotive vehicles are parked throughout the subject property.

## 4.2 Off-site Properties

### NORTH

Properties to the north and northeast in 1888 consisted of New York Bay and several piers and storage buildings. By 1906, these piers were occupied by the Crescent Brick & Supply Company, Ross Iron Works, the Empire Repair Company, and the Raab Iron Works. By 1922 all of the properties to the north and northeast were under the operation of the James Shewan & Sons – Ship Yards and James Arnott. The 29<sup>th</sup>, 30<sup>th</sup>, and 31<sup>st</sup> Street Piers were present to the northwest and are operated by U.S. Steel Products Company, Norwegian – American Line, and Fabre Line, respectively.

The operations of the shipyard were better defined on the 1926 Sanborn Map and include a plate shop, pipe shop, electrical shops, machine shops, saw and planning mill, lumber storage, oil tank storage, and several operations associated with ship building. The 30<sup>th</sup> Street Pier was identified as being operated by Lloyd Brasileiro and the 31<sup>st</sup> Street City Pier identified was operated by the Royal Netherlands Steamship Company.

The shipyard operations remain the same until sometime during or after World War II when the shipyard was identified on the 1951 Sanborn Maps as operated by the Bethlehem Steel Company. It was noted on the Sanborn Map that the property information had not been corrected since 1941. The 1951 map also indicates that the property located immediately to the north of 29<sup>th</sup> Street contained several buildings owned by Sevedores for the use as storage, a warehouse, and a garage. A building located immediately to the northeast was identified as manila rope storage owned by G. Johnson Inc. The 29<sup>th</sup> Street Pier was identified as being operated by the Isthmian Steamship Company, while the operators of the 30<sup>th</sup> and 31<sup>st</sup> Street Piers remain unchanged. Isthmian also operates a storage building located on 29<sup>th</sup> Street and Second Avenue. There appears to be no significant changes to these properties until 1974 when an aerial photograph shows that urban fill was being deposited between the 30<sup>th</sup> and 31<sup>st</sup> Street Piers to extend the operations of the piers further into New York Bay. This area became known as the 30<sup>th</sup> Street Pier. By 1978, the 29<sup>th</sup> Street Pier is operated by Argentine Lines and Constellation Lines and that the 30<sup>th</sup> Street had been completed. The storage building previously being operated by Isthmain was now listed as being operated by the New York City Department of Sanitation. The property to the north and northeast previously identified as operated by Bethlehem Steel was now identified as a

gas turbine generating station operated by Con Edison. Two 1,000,000-gallon oil barges are docked within the confines of their operations.

As of 1979 the 29<sup>th</sup> Street Pier was no longer occupied. The properties to the north remained relatively unchanged until 2001 when the New York City Department of Sanitation was no longer identified as operating the building to the north. No changes were identified in any of the historical documents reviewed. However, in 2013 SIMS Municipal Recycling Facility was opened on the 30<sup>th</sup> Street Pier.

#### EAST / SOUTHEAST

The properties to the east of the subject property across Second Avenue in 1888 were mostly vacant. The South Brooklyn Rail Road Terminal Company, numerous rail spurs, and residential dwellings and storefront commercial properties were located to the southeast. The properties were mostly unchanged in 1906 with the exception of a small building along 33<sup>rd</sup> Street identified as Bush Terminal Company Freight Depot and several commercial operations in the southeast identified only as compound buildings and a repair shop with a saw and planing mill and a machine shop. By 1924, all of the vacant properties were developed with various storage buildings and loft space which are identified in the 1926 Sanborn Map as the Bush Terminal Company. Northeast of the subject property consisted of the location of the Bush Terminal Company Power House that contained a transformer room and two gasoline tanks in Building No. 9 near the corner of Second Avenue and 33<sup>rd</sup> Street. Multiple rail spurs identified as the New York Municipal Railway Corporation and a machine and print shops were located towards the southeast.

The properties towards the east remained relatively unchanged through 2007. The exceptions were the powerhouse was identified as the Brooklyn Edison Company No. 32 building in 1951. The rail spurs to the southeast were identified in 1951 as the New York City Transit System B.M.T. Division, Bus Mechanical Department, and Freight Department. A filling station with a gasoline tank was also identified in this area and operated by the transit system. By 1965, there was no identification as to who operated the rail spurs and the filling station had become a pipe shop. Based on information obtained online regarding the history of Industry City, in 1996, a Costco retail store was constructed in the area of the rail spurs to the southeast. In addition, many of the lofts and storage buildings of the Bush Terminal Company (also known as Bush Terminal Associates) were in a state of disrepair. In 2013, a redevelopment project began in the area with the renovation of the lofts and storage buildings. Today this area is known as Industry City. It presently contains over 450 businesses ranging from NYC manufacturing companies to tech entrepreneurs, design and media companies.

#### SOUTH / SOUTHWEST

The properties to the south and southwest have been occupied by industrial and commercial operations since at least 1888. These operations included the Phoenix Chemical Works, H.W. Johns Manufacturing Company, Pneumatic Pulv Company, and the Bush and Denslow Manufacturing Company. The structures and processes identified at these facilities included acid chambers, bulk bleaching storage tanks, and petroleum and distillation products such as naphtha, refined oil, and tar. By 1906, all of these operations had ceased and were replaced by the H.W. Johns Manville Company (manufacturers of asbestos products) and storage buildings associated with the Bush Terminal Company. Additional operating entities included the F.S. Sanford Coal Company and coal yard, Dannemiller Coffee Company, Marcus Ward Company, Bush Docks, Brooklyn Rapid Transit and rail yard. By 1926, most of the area was occupied by lofts and storage buildings owned by the Bush Terminal Company. Additional operations included the Dannemiller Coffee Company, Commonwealth Fuel Oil Company, S & S Storage and Warehouse Company,

Bush Terminal Service Station – Freight Terminal, and warehouses for the Holcomb Rubber Company. Similar operations were identified in 1928.

As of 1951, the majority of the properties to the south and southwest were lofts and storage buildings operated by the Bush Terminal Company. Additional operating facilities identified included Dannemiller Coffee Company, East Coast Valve Company, and the Eskay Coal & Fuel Oil Company and other small general stores and commercial buildings. A filling station was located northwest of the Dannemiller Coffee Company. The area to the south and southwest was generally unchanged in 1965 with the exception of the Dannemiller Coffee Company which was labeled as a textile warehouse. No significant changes to these properties were identified since 1965 with the exception of the filling station near the former coffee company identified as an auto repair shop in 1993.

As with the properties east of the subject property, many of the lofts and storage buildings of the Bush Terminal Company were in a state of disrepair by the early 1990s. These buildings are also part of the Industry City redevelopment project and several of these structures have either been renovated or are currently being renovated.

#### WEST

The subject property is bordered to the west by Gowanus Bay.

### 4.3 Previously Prepared Environmental Reports

AECOM inquired about existing environmental reports associated with the subject property. Previously prepared environmental reports were not identified during this assessment. Red Hook did not provide AECOM with any information regarding previous environmental assessments or reports associated with the subject property.

## 5. Database and Records Review

### 5.1 User Provided Information

Section 6 of the ASTM Standard states that certain tasks, which will help to determine the possibility of RECs associated with the subject property, are generally conducted by the ESA report user. This includes the following: reviewing title records for environmental liens or activity and land use limitations and considering awareness of any specialized knowledge (e.g., information about previous ownership or environmental litigation), experience related to RECs at the subject property, or significant reduction in the purchase price of the subject property. Per the agreed scope-of-work, information related to these items should be provided by the ESA report user to AECOM. The User Questionnaire from the ASTM Standard was not provided to the client at the time of this report was prepared. This data gap is not expected to represent a significant limitation to this investigation based on other documentation reviewed as part of the Phase I ESA.

### 5.2 Title Records/Environmental Liens

Per the agreed upon scope of work, a chain-of-title and an environmental lien search were not performed as part of this assessment.

### 5.3 Database Information

In accordance with the scope of work and ASTM Standard E-1527-13, a search of various governmental databases was conducted by EDR. The site-specific environmental database report was reviewed to evaluate if soil and or groundwater from an on-site and/or off-site sources of concern has the potential to impact the subject property. The database abbreviations are provided in the site-specific environmental database report.

The database report includes various reports detailing database information for each of the sites identified/geocoded within the specified radius. Additional sites were identified within the database report; however EDR was not able to map them to specific locations due to insufficient/contradicting address information. These sites were included in the database report as "orphan" sites. Based upon AECOM's review, there does not appear to be any significant concerns associated with any of the orphan sites. A summary of AECOM's review and analysis of the site-specific environmental database report is presented below. A copy of the database report is provided in Appendix B. Please note that the dimensions of the subject property identified in the database report were modified after the database report was prepared. The current dimension of the subject property extends only up to 32<sup>nd</sup> Street and does not include the 30<sup>th</sup> Street Pier. In addition, the address identified for the terminal when the database was requested was 369 37<sup>th</sup> Street. This address is actually for one of the buildings within Industry City. Thus the database contains listings for reported environmental concerns that are not related to the subject property. These listings have been identified and removed from those environmental database listings that have been documented to have occurred on the subject property.

Based on AECOM's research, the subject property is not located on or within a one-mile radius of tribal lands.

#### 5.3.1 Subject Property

The subject property is identified on the NY Spills, Resource Conservation and Recovery Act (RCRA) Non-Generators (NonGen)/No Longer Regulated (NLR), MANIFEST, Facility Index System (FINDS), Enforcement and Compliance History Online (ECHO), UST, and RCRA Corrective Action



Sites (CORRACTS) databases reviewed for this assessment. The spills listings were identified as follows:

- **39<sup>th</sup> Street Marine Terminal/UPS** (EDR ID A3) – A spill of mustard oil was reported on May 17, 1988 (Spill #8801529) on the 39<sup>th</sup> Street Pier as the package was broken and the employees were overcome with fumes. The spill was remediated and the case was closed the following day.
- **Brooklyn Marine Terminal EDC-DDC** (EDR ID 24) – USTs being removed from the site (location not identified) encountered impacted soil around the tanks and pumps. The spill was reported in March 1999 and closed in April 2005 (Spill #9714188).
- **Brooklyn Marine Terminal EDC-DDC** (EDR ID A5) – This spill (Spill #9714190) may be related to the Brooklyn Marine Terminal spill listed above that was reported in March 1998 as part of quarterly ground water monitoring as part of the removal of USTs. Based upon the results of sample results, a No Further Action letter was issued and the spill was closed in July 2005.
- **Gowanus Bay** (EDR ID 4) – A discharge of raw sewage was reported into Gowanus Bay at the subject property on August 30, 1996. The spill was reported at 33<sup>rd</sup> Street and First Avenue (Paper Street inside terminal property). The spill was reported closed on the same day.
- **33<sup>rd</sup> & 2<sup>nd</sup> Avenue** (EDR ID D26) – A pier identified near 33<sup>rd</sup> Street and Second Avenue collapsed on November 11, 1996 resulting in cars being buried in the collapse. Petroleum sheens were observed in Gowanus Bay and the US Coast Guard was on the scene. The spill was closed on the same day as the incident.
- **39<sup>th</sup> Street & 2<sup>nd</sup> Avenue** (EDR ID H45) – A diesel fuel tank from a truck ruptured and spilled approximately 300 gallons of fuel, of which 20 gallons may have entered a storm drain. This spill (Spill #0502776) took place in June 2005 and the case was closed in August 2005.
- **New York City Transit** (EDR ID F89) – A release of six gallons of hydraulic oil took place in June 2001 from a crane and the case was closed in December 2002. This spill took place at 36<sup>th</sup> Street and 2<sup>nd</sup> Avenue. This release may have been located at the subject property; however, location information is not sufficient to determine the exact location.

The following non-spills listings were also identified for the subject property:

- **International Term Operating Co. Inc.** (EDR ID A21) – This facility was identified as 1-39<sup>th</sup> Street Terminal and was listed on the RCRA NonGen/NLR and MANIFEST databases in association with the former generation of ignitable and corrosive wastes. No violations were associated with these listings. This facility may have been located at the subject property; however, location information is not sufficient to determine the exact location.
- **NYNEX** (EDR ID B27) – This facility at 2<sup>nd</sup> Avenue and 37<sup>th</sup> Street was listed on the MANIFEST database in association with the generation of lead waste in 1995. This facility may have been located at the subject property; however, location information is not sufficient to determine the exact location.
- **Department Ports International Trade & Comm** (EDR ID G32) – This facility was identified at 39<sup>th</sup> Street between 1<sup>st</sup> Avenue and the river was listed on the RCRA NonGen/NLR database in association with the former generation of PCB wastes with recordkeeping violations in 1994. This facility may have been located at the subject property; however, location information is not sufficient to determine the exact location.

- **Con Edison** (EDR IDs H43, H46, H48, H49, H50, H51, H52, and H53) – These listings may be associated with the substation in the southern portion of the subject property (the location information is not sufficient to determine exact location); however, they are likely located off-site to the southwest of the subject property as additional similar Con Edison listings are present in this area. These Con Edison listings are identified on the RCRA NonGen/NLR, FINDS, ECHO, and MANIFEST databases in association with the former generation of hazardous wastes with no reported violations.
- **South Brooklyn Marine Terminal** (EDR ID I101) – This facility is identified at the foot of 39<sup>th</sup> Street and 1<sup>st</sup> Avenue and is listed on the UST database in association with the removal of five 4,000-gallon diesel steel/carbon steel USTs, two 550-gallon gasoline steel/carbon steel USTs, and one 550-gallon used oil steel/carbon steel UST. The USTs were removed in 1998. The locations of these USTs and the dates which they were installed were not available.

The subject property was also listed at an orphaned site under the name Northeast Marine Terminal Co located at the Foot of 39<sup>th</sup> Street. The terminal was identified on the RCRA NonGen/NLR and CORRACTS databases in association with the former generation of hazardous waste. The facility received written informal notices of violation in 1985 which were brought into compliance in 1987.

### 5.3.2 Surrounding Sites

According to the environmental database report, numerous (over 400) sites were identified within their respective ASTM and/or EDR search distances from the subject property. Based on AECOM's review of the database listings, none of these sites are expected to present a REC to the subject property based on their distance from the subject property, regulatory status (i.e. closed, no violations found), media impacted (i.e. soil only), and/or topographical position from the subject property (i.e. down-gradient or cross-gradient). Based on the type of listings and the proximity to the subject property, the following sites are discussed in additional detail:

- **Davidson Pipe Supply Company Inc.** (EDR ID T171), at 990 3rd Avenue, was located adjacent to the southeast of the subject property (across 2nd Avenue) and is identified on the NY LTANKS and MANIFEST databases. According to information provided in the EDR report, two 4,000-gallon USTs were discovered to be leaking at this property when three USTs were removed from the property (the date of removal was not included). This case reportedly remains open and is assumed up-gradient of the subject property. However, no soil or groundwater contamination has been documented at this facility. AECOM also searched the NYSDEC online databases and no additional information regarding this site was available. Based on the lack of information and assumed up-gradient location, this facility is not considered a REC at the subject property.
- **FGP Bush Terminals** (EDR ID G85), at 148 39<sup>th</sup> Street, was located adjacent to the southwest of the subject property (across 39<sup>th</sup> Street) and is identified on the NY Leaking Storage Tanks (LTANKS) database in association with the release of approximately 100 gallons of #4 fuel oil during the transfer of the fuel from one tank to another. The release took place in February 1996 and the case was closed in February 2003. Based on the limited volume of the spill and the fact that the case was closed, this release is not anticipated to present a REC at the subject property.
- **Federal Office Building Power Plant/Bush Terminal #1/US GSA/GSA Commercial Building/US Food and Drug Administration** (EDR IDs L174-L180) are listed at 850 Third Avenue, located approximately 575 feet northeast of the subject property is identified on the UST, AST, RCRA NonGen/NLR, PCB Activity Database System (PADS), MANIFEST, LTANKS, SPILLS, and RCRA Conditionally Exempt Small Quantity Generator

(CESQG) databases. Based on information from the EDR report, five fuel oil USTs (four 20,000-gallon and one 1,100-gallon) and one gasoline UST (20,000-gallon) which were installed between 1930 and 1960 were closed in place in 1994 and three fuel oil USTs were installed in 1994 (20,000 gallons each) and were closed in place in 2009. A spill of 200 gallons of fuel oil took place from a tank overflow in January 1994 and was closed the same day. Additional contaminated soil was discovered and excavated and the case was closed in 1995. Fuel contaminated soil from the former USTs was discovered (no groundwater was reportedly contaminated) and according to correspondence may have been cleaned up and the case closed. However, the closure documentation was not located. Based on the lack of groundwater contamination, this facility is not considered a REC at the subject property.

## 5.4 Vapor Encroachment Screening

AECOM conducted a Tier 1 vapor encroachment screening (VES) as part of this assessment. This screening was conducted in general accordance with the ASTM E2600 *Standard Guide for Vapor Encroachment Screening on Property Involved in Real Estate Transactions* dated October 2015. The objective of the VES was to determine if a Vapor Encroachment Condition (VEC) exists or if a VEC does not exist.

### 5.4.1 Subject Property

Due to the history of the subject property including the potential for orphan USTs, migration of contamination from historical offsite sources, impacts from the using the rail spurs within the subject property to transport cargo, and urban fill used to create the majority of the subject property including several of the current piers, the possibility exists for subsurface contamination on and in immediate vicinity of the subject property to be present. In addition, four large bulk storage ASTs were present at the subject property in the 1940s and 1950s. Poor housekeeping and staining was also observed at the subject property within and around the two temporary structures, staining was observed in the vicinity of an abandoned transformer which was labeled as containing PCBs, and a leaking hydraulic compactor was observed. AECOM also observed a potential UST behind the temporary buildings, an inaccessible subsurface vault located inside the garage portion of the Tower Building, and potential hydraulic lifts for three loading docks at the J2 Building. Based on these observations and historical information, a VEC is likely to exist at the subject property due to an on-site source.

### 5.4.2 Off-site

To conduct the VES of the nearby area, AECOM conducted a detailed review and analysis of the site-specific environmental database report with particular focus on the follow two types of sites:

1. Off-site properties that are impacted by chlorinated volatile organic compounds (VOCs) and/or semi-volatile-organic compounds (SVOCs) and are located within approximately 1,750 feet of the subject property, and
2. Off-site properties that are impacted by petroleum hydrocarbons and are located within approximately 525 feet of the subject property.

The following paragraph summarizes the results of AECOM's VES of the nearby area.

A review of the site-specific environmental database indicates that no chlorinated VOC/SVOC and two petroleum hydrocarbon impacted sites are located with the above-described radii of the subject property. However, numerous sites with petroleum spills or tank overfills/releases that do not have

confirmed soil or groundwater contamination are present within 525 feet of the subject property. All of these sites can be ruled out due to their regulatory status (i.e. regulatory closure has been issued), media impacted (i.e. soil only), and/or topographical position from the subject property (i.e. down-gradient or cross-gradient), with the exception of the Davidson Pipe Supply Company Inc. discussed in Section 5.3.2. In addition, the subject property vicinity has historically been used for industrial purposes and facilities which were present prior to current environmental regulations may not be captured in the EDR database report. Based on this information, it is AECOM's opinion that a VEC may exist at the subject property due to an off-site source.

## 5.5 Agency File Review

### 5.5.1 Local

AECOM reviewed online information on the New York City Department of Finance and Department of Buildings websites. This information is incorporated throughout this report as appropriate.

AECOM submitted Freedom of Information Act (FOIA) requests to the NYCDEP and FDNY. As of the date of this report, responses to AECOM's FOIA requests to either agency have not been received. Based on AECOM's research to date, AECOM does not anticipate the response (if any) from this agency to our FOIA request will significantly alter the conclusions or recommendations of this report. However, if information is received from this FOIA request that significantly impacts the conclusions of this report, this information will be forwarded upon receipt.

### 5.5.2 State

In addition, AECOM submitted a FOIA request to the NYSDEC and the NYSDOH. As of the date of this report, responses to AECOM's FOIA request to either agency have not been received. Based on AECOM's research to date, AECOM does not anticipate the response (if any) from this agency to our FOIA request will significantly alter the conclusions or recommendations of this report. However, if information is received from this FOIA request that significantly impacts the conclusions of this report, this information will be forwarded upon receipt.

AECOM also reviewed the following databases, in addition to those identified in Section 5.3.2:

- New York State Department of Environmental Conservation, Bulk Storage Database Search. The subject property was identified in the database with four spill numbers (0714187, 9714188, 9714189, 9714190) related to unknown petroleum in the soil. All four spill numbers were issued on March 20, 1998 and closed on January 14, 2015.
- New York State Department of Environmental Conservation, Spill Incident Database Search. The subject property was not identified in the database.

### 5.5.3 Federal

AECOM searched the U.S. EPA's Envirofacts and Superfund Enterprise Management System (SEMS) online databases. The SEMS database replaced the Comprehensive Environmental Response, Compensation and Liability Information System (CERCLIS) which has since been retired. SEMS includes the same data fields and content as CERCLIS. The Envirofacts database retrieves information obtained from 17 national systems, including the CERCLIS, Superfund program (NPL sites), hazardous waste sites, and potential hazardous waste sites. The subject property was not listed on either the Envirofacts or the SEMS databases.

## 6. Findings and Opinions

AECOM performed a Phase I ESA of the subject property in conformance with the scope and limitations of ASTM Practice E 1527-13, which meets the requirements of Title 40, Code of Federal Regulations Part 312 and is intended to constitute *all appropriate inquiry* for purposes of the landowner liability protections. Any exceptions to, or deletions from, this practice are described in Section 1.3 through 1.5 of this report.

The following sections summarize the findings and opinions of this Phase I ESA of the subject property.

### 6.1 Recognized Environmental Conditions

Based on the above-described activities, the following REC was identified in connection with the subject property:

- Due to the history of the subject property, the potential for orphan USTs and historic urban fill used to create the majority of the subject property including several of the current piers, the possibility exists for subsurface contamination on and in immediate vicinity of the subject property related to the potential USTs and historic urban fill.
- According to historical research conducted by AECOM, four, 160,000 gallon aboveground bulk storage tanks were located in the area of the current N Shed between 1940 and 1953. Information concerning the decommissioning of these tanks and the removal of any impacted soil resulting from the operation of these tanks was not available. Therefore, the historic operation of these four tanks is considered an REC.
- A brass cap was observed imbedded within a concrete pad surface in the rear of the two temporary structures. Based upon AECOM's professional judgement, the presence of the brass cap and the concrete pad suggests the possible presence or former presence of an underground storage tank or other structure. Although there is no staining or other visible evidence of a release of any kind, the brass cap and possible underground tank is considered a REC for the subject property.
- An abandoned transformer labeled as containing PCB fluids was present along the northern portion of the Tower Building in an area that was gated and inaccessible. Staining was observed in the vicinity of this abandoned transformer (approximately 15 square-feet); however, AECOM was unable to determine if the staining was water or transformer oil. Until a detailed inspection and evaluation can be made, this staining is considered a REC at the subject property based on the labeling of the transformer as containing PCBs and the existence of the stain.
- Based on AECOM's professional judgement, observations made at the subject property and historical information suggest the possible presence of a Vapor Encroachment Condition (VEC). Although there are currently no structures on the property, the REC listed herein has the potential to include open vapor intrusion exposure pathways during future development or construction at the property. This potential VEC is considered a REC.

### 6.2 Controlled Recognized Environmental Conditions

Based on the above-described activities, no CRECs were identified in connection with the subject property.

### 6.3 Historical Recognized Environmental Conditions

Based on the above-described activities, the following HRECs were identified in connection with the subject property.

- USTs were removed from the subject property in March 1999 (location not identified) when impacted soils around the tanks and pumps were encountered. The spill was closed in April 2015.
- The subject property was identified in the database with four spill numbers (0714187, 9714188, 9714189, 9714190) related to unknown petroleum in the soil. All four spill numbers were issued on March 20, 1998 and closed on January 14, 2015.

### 6.4 De Minimis Conditions

The following DMCs were identified in connection with the subject property:

- Areas of de minimis soil staining (approximately 5 feet by 10 feet) were present throughout the subject property. The majority of the sources of these minor leaks could not be identified due to the age and use of the subject property, but are likely related to motor fuels and hydraulic fluid and poor housekeeping practices observed.
- A leaking hydraulic trash compactor was observed located along the southern wall of the larger temporary structure which contained de minimis staining (approximately three square feet).

## 7. Conclusions


We have performed a Phase I ESA in conformance with the scope and limitations of ASTM Practice E 1527-13 of a portion of the property identified as the South Brooklyn Marine Terminal (SBMT) located along Second Avenue between 33<sup>rd</sup> and 39<sup>th</sup> Streets, Brooklyn, Kings County, New York, the subject property. Any exception to, or deletions from, this practice are described in Sections 1.3 through 1.5 of this report. This assessment has revealed no evidence of RECs or controlled RECs (CRECs in connection with the subject property with the exception of the following:

- Due to the history of the subject property, the potential for orphan USTs and historic urban fill used to create the majority of the subject property including several of the current piers, the possibility exists for subsurface contamination on and in immediate vicinity of the subject property related to the potential USTs and historic urban fill.
- According to historical research conducted by AECOM, four, 160,000 gallon aboveground bulk storage tanks were located in the area of the current N Shed between 1940 and 1953. Information concerning the decommissioning of these tanks and the removal of any impacted soil resulting from the operation of these tanks was not available. Therefore, the historic operation of these four tanks is considered an REC.
- A brass cap was observed imbedded within a concrete pad surface in the rear of the two temporary structures. Based upon AECOM's professional judgement, the presence of the brass cap and the concrete pad suggests the possible presence or former presence of an underground storage tank or other structure. Although there is no staining or other visible evidence of a release of any kind, the brass cap and possible underground tank is considered a REC for the subject property.
- An abandoned transformer labeled as containing PCB fluids was present along the northern portion of the Tower Building in an area that was gated and inaccessible. Staining was observed in the vicinity of this abandoned transformer (approximately 15 square-feet); however, AECOM was unable to determine if the staining was water or transformer oil. Until a detailed inspection and evaluation can be made, this staining is considered a REC at the subject property based on the labeling of the transformer as containing PCBs and the existence of the stain.
- Based on AECOM's professional judgement, observations made at the subject property and historical information suggest the possible presence of a Vapor Encroachment Condition (VEC). Although there are currently no structures on the property, the REC listed herein has the potential to include open vapor intrusion exposure pathways during future development or construction at the property. This potential VEC is considered a REC.

## 8. Environmental Professional Statement

*Mr. Abrams was the Environmental Professional (EP) for this project. Mr. Abrams' EP statement is below and his resume is provided in Appendix C:*

*I declare that, to the best of my professional knowledge and belief, I meet the definition of an EP as defined in §312.10 of 40 Code of Federal Regulations (CFR) and that I have the specific qualifications based on education, training, and experience to assess a property of the nature, history, and setting of the subject property. I have developed and performed all the appropriate inquiries in conformance with the standards and practices set forth in 40 CFR Part 312.*

Signature:   
\_\_\_\_\_

Date: May 16, 2018



## 9. References

### 9.1 Persons Interviewed

None.

### 9.2 Agencies Contacted

Environmental Protection Agency Envirofacts database - <http://www.epa.gov/enviro/>

Environmental Protection Agency Superfund Enterprise Management System (SEMS) database, <https://cumulis.epa.gov/supercpad/cursites/srchsites.cfm> .

Fire Department of the City of New York, Public Records Unit / Tanks Section, 9 MetroTech Center, Brooklyn, New York 11201-3857. (718) 999-2441 or 2442.

New York City Department of Buildings. Building permits accessed online at: <http://www.nyc.gov/html/dob/html/home/home.html>

New York City Department of Finance. Review of Digital Tax Maps. System accessed online at: <http://www1.nyc.gov/subject-property/finance/taxes/property-digital-tax-map.page>

New York State Department of Environmental Conservation, Bulk Storage Database Search, bulk storage information pertaining to the subject property, retrieved online at <http://www.dec.ny.gov/cfmx/extapps/derexternal/index.cfm?pageid=4>

New York State Department of Environmental Conservation, Spill Incidents Database Search, spill information pertaining to the subject property, retrieved online at <http://www.dec.ny.gov/cfmx/extapps/derexternal/index.cfm?pageid=2>

New York State Department of Environmental Conservation, Office of General Counsel, 625 Broadway, Albany, New York 12233-1500.

New York State Department of Health, 59-17 Junction Boulevard, Corona, New York 11368.

### 9.3 Documents Reviewed

ASTM E1527-13, Standard Practice for Environmental Site Assessments: Phase I Environmental Site Assessment Process, dated November 2013. [www.astm.org](http://www.astm.org).

ASTM E2600-15, Standard Guide for Vapor Encroachment Screening on Property Involved in Real Estate Transactions, dated October 2015. [www.astm.org](http://www.astm.org).

Baskerville, Charles A., et al., The Geology and Engineering Geology of the New York Metropolitan Area, Field Trip Guidebook T361, prepared for the 28th International Geological Congress, and the Geologic Map of New York City, dated 1989.

EDR 7.5 Minute Topographic Maps, prepared for South Brooklyn Marine Terminal, 269 37<sup>th</sup> Street Brooklyn, New York 11226, dated November 29, 2017. Inquiry number 5121817.4. Topographic Maps dated 1891, 1898, 1900, 1905, 1947, 1955, 1956, 1967, 1979, 1981, 2013, and 2014. Report

prepared by Environmental Data Resources Inc., 6 Armstrong Road, Shelton, Connecticut 06484, (800) 352-0050, [www.edrnet.com](http://www.edrnet.com).

EDR Aerial Photos Decade Package prepared for prepared for South Brooklyn Marine Terminal, 269 37<sup>th</sup> Street Brooklyn, New York 11226, dated November 30, 2017. Inquiry number 5121817.9. Aerial photographs dated 1924, 1940, 1943, 1951, 1953, 1961, 1966, 1974, 1981, 1985, 1995, 2006, 2008, 2009, and 2011. Report prepared by Environmental Data Resources Inc., 6 Armstrong Road, Shelton, Connecticut 06484, (800) 352-0050, [www.edrnet.com](http://www.edrnet.com).

EDR City Directory Abstract prepared for South Brooklyn Marine Terminal, 269 37<sup>th</sup> Street Brooklyn, New York 11226, dated November 29, 2017. Inquiry number 5121817.5. City directories reviewed included 1928, 1934, 1940, 1945, 1949, 1960, 1965, 1970, 1973, 1976, 1980, 1985, 1992, 1997, 2000, and 2005. Report prepared by Environmental Data Resources Inc., 6 Armstrong Road, Shelton, Connecticut 06484, (800) 352-0050, [www.edrnet.com](http://www.edrnet.com).

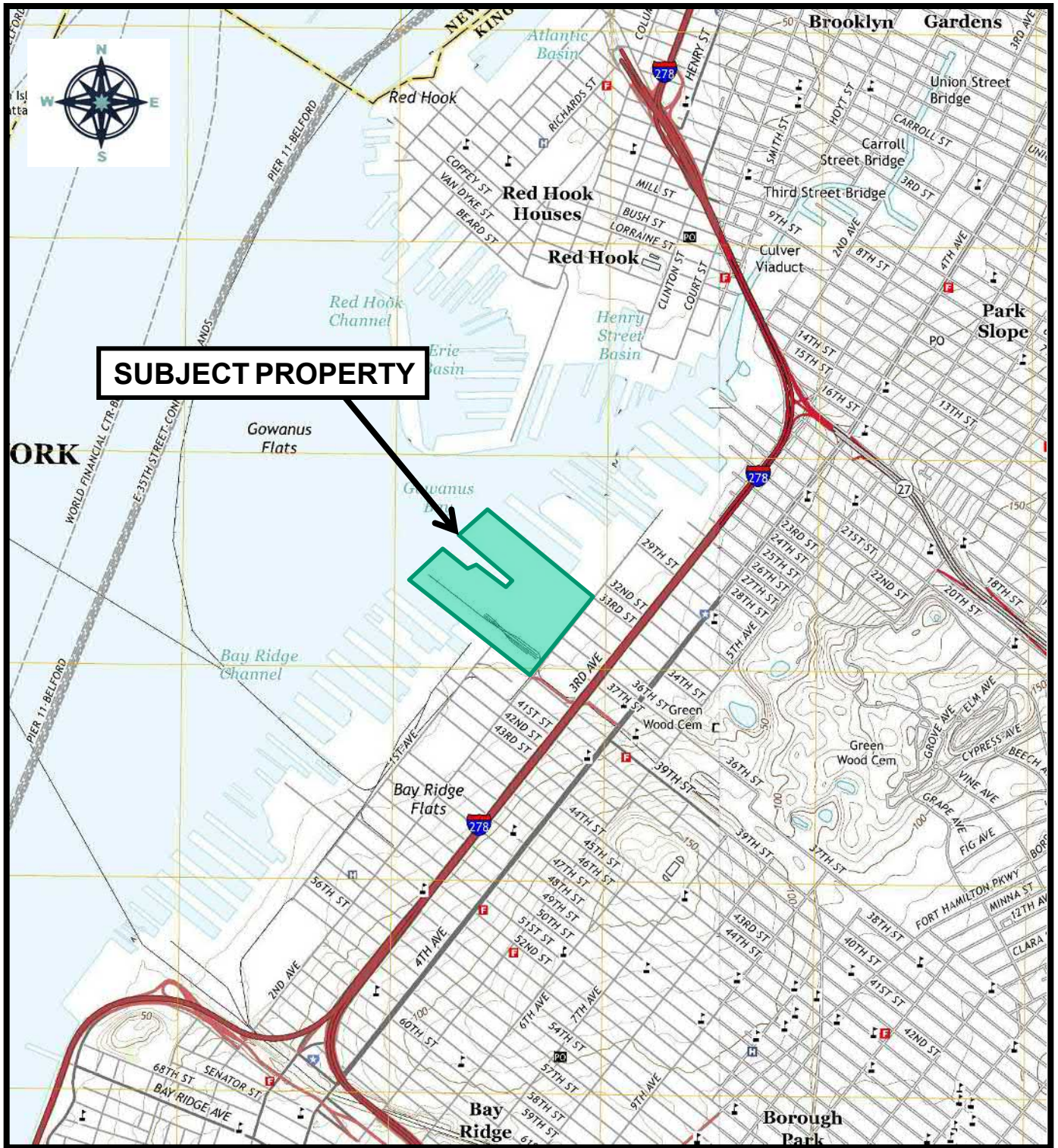
EDR Radius Map with GeoCheck<sup>®</sup> prepared for South Brooklyn Marine Terminal, 269 37<sup>th</sup> Street Brooklyn, New York 11226, dated November 29, 2017. Inquiry number 5121817.2s. Report prepared by Environmental Data Resources Inc., 6 Armstrong Road, Shelton, Connecticut 06484, (800) 352-0050, [www.edrnet.com](http://www.edrnet.com).

EDR Sanborn<sup>®</sup> Map Report, prepared for prepared for South Brooklyn Marine Terminal, 269 37<sup>th</sup> Street Brooklyn, New York 11226, dated December 1, 2017. Inquiry number 5121817.3. Sanborn Maps dated 1888, 1906, 1921, 1922, 1926, 1928, 1951, 1965, 1977 – 1980, 1982, 1983, 1985, 1987, 1988, 1991–1995, and 2001 – 2007. Report prepared by Environmental Data Resources Inc., 6 Armstrong Road, Shelton, Connecticut 06484, (800) 352-0050, [www.edrnet.com](http://www.edrnet.com).

Google Earth website, [www.google.earth.com](http://www.google.earth.com). This information was reviewed online by Mr. Abrams of AECOM on March 10, 2018.

Industry City website, [www.industrycity.com](http://www.industrycity.com). This information was reviewed online by Mr. Abrams of AECOM on March 10, 2018.

## Figures



Scale 1:24,000

BROOKLYN, NY / JERSEY CITY, NJ  
 7.5 Minute U.S.G.S. Quadrangle – 2013 / 2014

**Figure 1**  
**Site Location Map**  
**South Brooklyn Marine Terminal**  
**Second Avenue between 33<sup>rd</sup> and**  
**39<sup>th</sup> Streets**  
**Brooklyn, New York**







**Figure 2**  
**Site Plan**  
**South Brooklyn Marine Terminal**  
**Second Avenue between 33<sup>rd</sup> and 39<sup>th</sup> Streets**  
**Brooklyn, New York**

## Appendix A Representative Site Photographs

|  |  |                                |
|--|--|--------------------------------|
| <b>Facility Name:</b><br>South Brooklyn Martine Terminal | <b>Site Location:</b><br>Second Avenue between 33 <sup>rd</sup> and 39 <sup>th</sup> Streets<br>Brooklyn, New York | <b>Project No.</b><br>60558675 |
|--|--|--------------------------------|

|                              |                         |
|------------------------------|-------------------------|
| <b>Photo No.</b><br><b>1</b> | <b>Date:</b><br>1/11/18 |
|------------------------------|-------------------------|

**Direction Photo Taken:**  
West

**Description:**  
View of J1 Shed. Trailers in foreground are used as office space for Red Hook Terminal personnel and contract employees.



|                              |                         |
|------------------------------|-------------------------|
| <b>Photo No.</b><br><b>2</b> | <b>Date:</b><br>1/11/18 |
|------------------------------|-------------------------|

**Direction Photo Taken:**  
Northwest

**Description:**  
Interior view of J1 Shed. Inaccessible electrical shed visible to the right.





|  |  |                                |
|--|--|--------------------------------|
| <b>Facility Name:</b><br>South Brooklyn Martine Terminal | <b>Site Location:</b><br>Second Avenue between 33 <sup>rd</sup> and 39 <sup>th</sup> Streets<br>Brooklyn, New York | <b>Project No.</b><br>60558675 |
|--|--|--------------------------------|

|                              |                         |
|------------------------------|-------------------------|
| <b>Photo No.</b><br><b>3</b> | <b>Date:</b><br>1/11/18 |
|------------------------------|-------------------------|

**Direction Photo Taken:**  
Northeast

**Description:**  
View of Pump and Meter Room in the J1 Shed.



|                              |                         |
|------------------------------|-------------------------|
| <b>Photo No.</b><br><b>4</b> | <b>Date:</b><br>1/11/18 |
|------------------------------|-------------------------|

**Direction Photo Taken:**  
Northwest

**Description:**  
View of empty drums in J1 Shed along northern wall. Water staining can be seen in the vicinity of the drums.





|   |                         |  |                                |
|---|-------------------------|--|--------------------------------|
| <b>Facility Name:</b><br>South Brooklyn Martine Terminal  |                         | <b>Site Location:</b><br>Second Avenue between 33 <sup>rd</sup> and 39 <sup>th</sup> Streets<br>Brooklyn, New York | <b>Project No.</b><br>60558675 |
| <b>Photo No.</b><br><b>5</b>  | <b>Date:</b><br>1/11/18 |                                 |                                |
| <b>Direction Photo Taken:</b><br>North  |                         |  |                                |
| <b>Description:</b><br>View of abandoned furnace and hot water tank in boiler room located in the south corner of the J1 Shed |                         |  |                                |

|  |                         |  |  |
|--|-------------------------|--|--|
| <b>Photo No.</b><br><b>6</b>   | <b>Date:</b><br>1/11/18 |  |  |
| <b>Direction Photo Taken:</b><br>Southwest   |                         |  |  |
| <b>Description:</b><br>View of sump located in southeast portion of the J1 Shed. The discharge point is unknown. |                         |  |  |

|  |  |                                |
|--|--|--------------------------------|
| <b>Facility Name:</b><br>South Brooklyn Martine Terminal | <b>Site Location:</b><br>Second Avenue between 33 <sup>rd</sup> and 39 <sup>th</sup> Streets<br>Brooklyn, New York | <b>Project No.</b><br>60558675 |
|--|--|--------------------------------|

|                              |                         |
|------------------------------|-------------------------|
| <b>Photo No.</b><br><b>7</b> | <b>Date:</b><br>1/11/18 |
|------------------------------|-------------------------|

**Direction Photo Taken:**  
  
Not Applicable

**Description:**  
  
One of several subsurface valve boxes located along the southwest bulkhead of the 39<sup>th</sup> Street Pier adjacent to the J1 Shed.



|                              |                         |
|------------------------------|-------------------------|
| <b>Photo No.</b><br><b>8</b> | <b>Date:</b><br>1/11/18 |
|------------------------------|-------------------------|

**Direction Photo Taken:**  
  
North

**Description:**  
  
View of southeast wall of J2 Shed.





|  |  |                                |
|--|--|--------------------------------|
| <b>Facility Name:</b><br>South Brooklyn Martine Terminal | <b>Site Location:</b><br>Second Avenue between 33 <sup>rd</sup> and 39 <sup>th</sup> Streets<br>Brooklyn, New York | <b>Project No.</b><br>60558675 |
|--|--|--------------------------------|

|                              |                         |
|------------------------------|-------------------------|
| <b>Photo No.</b><br><b>9</b> | <b>Date:</b><br>1/11/18 |
|------------------------------|-------------------------|

|  |
|--|
| <b>Direction Photo Taken:</b><br><br>North |
|--|


|   |
|---|
| <b>Description:</b><br><br>View of plywood storage inside of the J2 Shed. |
|---|



|                               |              |
|-------------------------------|--------------|
| <b>Photo No.</b><br><b>10</b> | <b>Date:</b> |
|-------------------------------|--------------|

|  |
|--|
| <b>Direction Photo Taken:</b><br><br>Northeast |
|--|

|   |
|---|
| <b>Description:</b><br><br>View of Pump and Meter Room inside northeast portion of the J2 Shed. |
|---|



|  |  |                                |
|--|--|--------------------------------|
| <b>Facility Name:</b><br>South Brooklyn Martine Terminal | <b>Site Location:</b><br>Second Avenue between 33 <sup>rd</sup> and 39 <sup>th</sup> Streets<br>Brooklyn, New York | <b>Project No.</b><br>60558675 |
|--|--|--------------------------------|

|                               |                         |
|-------------------------------|-------------------------|
| <b>Photo No.</b><br><b>11</b> | <b>Date:</b><br>1/11/18 |
|-------------------------------|-------------------------|

|  |
|--|
| <b>Direction Photo Taken:</b><br><br>Southeast |
|--|

**Description:**

View of loading docks with suspect hydraulic lifts along southwest wall of the J2 Shed.



|                               |                         |
|-------------------------------|-------------------------|
| <b>Photo No.</b><br><b>12</b> | <b>Date:</b><br>1/11/18 |
|-------------------------------|-------------------------|

|  |
|--|
| <b>Direction Photo Taken:</b><br><br>Northwest |
|--|

**Description:**

View of southwest wall of the N Shed with the J2 Shed in the background. Structure on left is part of the proposed Staten Island Ferris Wheel.





|  |  |                                |
|--|--|--------------------------------|
| <b>Facility Name:</b><br>South Brooklyn Martine Terminal | <b>Site Location:</b><br>Second Avenue between 33 <sup>rd</sup> and 39 <sup>th</sup> Streets<br>Brooklyn, New York | <b>Project No.</b><br>60558675 |
|--|--|--------------------------------|

|                               |                         |
|-------------------------------|-------------------------|
| <b>Photo No.</b><br><b>13</b> | <b>Date:</b><br>1/11/18 |
|-------------------------------|-------------------------|

**Direction Photo Taken:**  
Southeast

**Description:**  
Inside view of the N Shed.



|                               |                         |
|-------------------------------|-------------------------|
| <b>Photo No.</b><br><b>14</b> | <b>Date:</b><br>1/11/18 |
|-------------------------------|-------------------------|

**Direction Photo Taken:**  
Northeast

**Description:**  
View inside Pump and Meter Room in N Shed. Diesel fuel AST for backup generator visible on the left.



|  |  |                                |
|--|--|--------------------------------|
| <b>Facility Name:</b><br>South Brooklyn Martine Terminal | <b>Site Location:</b><br>Second Avenue between 33 <sup>rd</sup> and 39 <sup>th</sup> Streets<br>Brooklyn, New York | <b>Project No.</b><br>60558675 |
|--|--|--------------------------------|

|                               |                         |
|-------------------------------|-------------------------|
| <b>Photo No.</b><br><b>15</b> | <b>Date:</b><br>1/11/18 |
|-------------------------------|-------------------------|

**Direction Photo Taken:**  
Northeast

**Description:**  
View of 55 gallon drums containing anti-freeze locate in northwest corner of the N Shed.



|                               |              |
|-------------------------------|--------------|
| <b>Photo No.</b><br><b>16</b> | <b>Date:</b> |
|-------------------------------|--------------|

**Direction Photo Taken:**  
Northeast

**Description:**  
View of abandoned pump and meter room located along the northern wall of the N Shed.





|   |                         |  |                                |
|---|-------------------------|--|--------------------------------|
| <b>Facility Name:</b><br>South Brooklyn Martine Terminal            |                         | <b>Site Location:</b><br>Second Avenue between 33 <sup>rd</sup> and 39 <sup>th</sup> Streets<br>Brooklyn, New York | <b>Project No.</b><br>60558675 |
| <b>Photo No.</b><br><b>17</b>                                       | <b>Date:</b><br>1/11/18 |                                 |                                |
| <b>Direction Photo Taken:</b><br>Northwest                          |                         |  |                                |
| <b>Description:</b><br>View of southwest wall of Graffiti Building. |                         |  |                                |

|  |                         |  |  |
|--|-------------------------|--|--|
| <b>Photo No.</b><br><b>18</b>  | <b>Date:</b><br>1/11/18 |  |  |
| <b>Direction Photo Taken:</b><br>West  |                         |  |  |
| <b>Description:</b><br>View of boneyard located along northeast wall of the Graffiti Building. |                         |  |  |

|  |  |                                |
|--|--|--------------------------------|
| <b>Facility Name:</b><br>South Brooklyn Martine Terminal | <b>Site Location:</b><br>Second Avenue between 33 <sup>rd</sup> and 39 <sup>th</sup> Streets<br>Brooklyn, New York | <b>Project No.</b><br>60558675 |
|--|--|--------------------------------|

|                               |                         |
|-------------------------------|-------------------------|
| <b>Photo No.</b><br><b>19</b> | <b>Date:</b><br>1/11/18 |
|-------------------------------|-------------------------|

**Direction Photo Taken:**  
 Not Applicable

**Description:**  
 View of abandoned transformer located in the boneyard of the Graffiti Building.



|                               |                         |
|-------------------------------|-------------------------|
| <b>Photo No.</b><br><b>20</b> | <b>Date:</b><br>1/11/18 |
|-------------------------------|-------------------------|

**Direction Photo Taken:**  
 Southwest

**Description:**  
 View of 55-gallon drums with unknown contents located within the boneyard of the Graffiti Building.





|   |                         |  |                                |
|---|-------------------------|--|--------------------------------|
| <b>Facility Name:</b><br>South Brooklyn Martine Terminal  |                         | <b>Site Location:</b><br>Second Avenue between 33 <sup>rd</sup> and 39 <sup>th</sup> Streets<br>Brooklyn, New York | <b>Project No.</b><br>60558675 |
| <b>Photo No.</b><br><b>21</b>   | <b>Date:</b><br>1/11/18 |                                 |                                |
| <b>Direction Photo Taken:</b><br>Northwest  |                         |  |                                |
| <b>Description:</b><br>330-gallon plastic containers of Sikadur 35, an epoxy sealing adhesive, stored in the Graffiti Boneyard. |                         |  |                                |

|   |                         |  |
|---|-------------------------|--|
| <b>Photo No.</b><br><b>22</b>   | <b>Date:</b><br>1/11/18 |  |
| <b>Direction Photo Taken:</b><br>West   |                         |  |
| <b>Description:</b><br>View of one of two oil tanker barges docked along Pier 39 during the site visit. J2 Shed is located to the left. |                         |  |

|  |  |                                |
|--|--|--------------------------------|
| <b>Facility Name:</b><br>South Brooklyn Martine Terminal | <b>Site Location:</b><br>Second Avenue between 33 <sup>rd</sup> and 39 <sup>th</sup> Streets<br>Brooklyn, New York | <b>Project No.</b><br>60558675 |
|--|--|--------------------------------|

|                               |                         |
|-------------------------------|-------------------------|
| <b>Photo No.</b><br><b>23</b> | <b>Date:</b><br>1/11/18 |
|-------------------------------|-------------------------|

**Direction Photo Taken:**  
  
Northeast

**Description:**  
  
View of Phoenix Construction barge docked along Pier 39 next to the Graffiti Building. A 550-gallon diesel tank is located on the barge (red arrow).



|                               |                         |
|-------------------------------|-------------------------|
| <b>Photo No.</b><br><b>24</b> | <b>Date:</b><br>1/11/18 |
|-------------------------------|-------------------------|

**Direction Photo Taken:**  
  
Northeast

**Description:**  
  
Exterior view of Tower Building.





|  |  |                                |
|--|--|--------------------------------|
| <b>Facility Name:</b><br>South Brooklyn Martine Terminal | <b>Site Location:</b><br>Second Avenue between 33 <sup>rd</sup> and 39 <sup>th</sup> Streets<br>Brooklyn, New York | <b>Project No.</b><br>60558675 |
|--|--|--------------------------------|

|                               |              |
|-------------------------------|--------------|
| <b>Photo No.</b><br><b>25</b> | <b>Date:</b> |
|-------------------------------|--------------|

|  |
|--|
| <b>Direction Photo Taken:</b><br><br>Northeast |
|--|

**Description:**  
View of abandoned pump and meter room within Tower Building.



|                               |                         |
|-------------------------------|-------------------------|
| <b>Photo No.</b><br><b>26</b> | <b>Date:</b><br>2/20/18 |
|-------------------------------|-------------------------|

|  |
|--|
| <b>Direction Photo Taken:</b><br><br>Southeast |
|--|

**Description:**  
View of typical storage of equipment in garage portion of Tower Building leased by Demand Electric, Inc.



|  |  |                                |
|--|--|--------------------------------|
| <b>Facility Name:</b><br>South Brooklyn Martine Terminal | <b>Site Location:</b><br>Second Avenue between 33 <sup>rd</sup> and 39 <sup>th</sup> Streets<br>Brooklyn, New York | <b>Project No.</b><br>60558675 |
|--|--|--------------------------------|

|                               |                         |
|-------------------------------|-------------------------|
| <b>Photo No.</b><br><b>27</b> | <b>Date:</b><br>2/20/18 |
|-------------------------------|-------------------------|

|  |
|--|
| <b>Direction Photo Taken:</b><br><br>North |
|--|

**Description:**

View of area used by Demand Electric, Inc. to store motor fuels inside Tower Building garage.



|                               |                         |
|-------------------------------|-------------------------|
| <b>Photo No.</b><br><b>28</b> | <b>Date:</b><br>2/20/18 |
|-------------------------------|-------------------------|

|   |
|---|
| <b>Direction Photo Taken:</b><br><br>Not Applicable |
|---|


**Description:**

View of unknown subsurface vault located near the entrance to the garage of the Tower Building.





|  |                         |  |                                |
|--|-------------------------|--|--------------------------------|
| <b>Facility Name:</b><br>South Brooklyn Martine Terminal   |                         | <b>Site Location:</b><br>Second Avenue between 33 <sup>rd</sup> and 39 <sup>th</sup> Streets<br>Brooklyn, New York | <b>Project No.</b><br>60558675 |
| <b>Photo No.</b><br><b>29</b>  | <b>Date:</b><br>2/20/18 |                                 |                                |
| <b>Direction Photo Taken:</b><br>Southwest   |                         |  |                                |
| <b>Description:</b><br>View of 55-gallon drum and debris along the northeast wall of the Tower Building. |                         |  |                                |

|   |                         |  |  |
|---|-------------------------|--|--|
| <b>Photo No.</b><br><b>30</b>   | <b>Date:</b><br>2/20/18 |  |  |
| <b>Direction Photo Taken:</b><br>Southwest  |                         |  |  |
| <b>Description:</b><br>View of abandoned transformer with label indicating it contained PCB fluids along the northeast wall of the Tower Building. Staining was observed in the vicinity of the transformer and AECOM was unable to determine whether the staining was water or oil from the transformer. |                         |  |  |

|   |                         |  |                                |
|---|-------------------------|--|--------------------------------|
| <b>Facility Name:</b><br>South Brooklyn Martine Terminal                                      |                         | <b>Site Location:</b><br>Second Avenue between 33 <sup>rd</sup> and 39 <sup>th</sup> Streets<br>Brooklyn, New York | <b>Project No.</b><br>60558675 |
| <b>Photo No.</b><br><b>31</b>   | <b>Date:</b><br>2/20/18 |                                 |                                |
| <b>Direction Photo Taken:</b><br>Southwest  |                         |  |                                |
| <b>Description:</b><br>View of the former Scale House located adjacent to the Tower Building. |                         |  |                                |

|  |                         |  |  |
|--|-------------------------|--|--|
| <b>Photo No.</b><br><b>32</b>  | <b>Date:</b><br>1/11/18 |  |  |
| <b>Direction Photo Taken:</b><br>Southwest   |                         |  |  |
| <b>Description:</b><br>Remains of Scale House scattered with debris from Demand Electric, Inc. |                         |  |  |



|   |                         |  |                                |
|---|-------------------------|--|--------------------------------|
| <b>Facility Name:</b><br>South Brooklyn Martine Terminal  |                         | <b>Site Location:</b><br>Second Avenue between 33 <sup>rd</sup> and 39 <sup>th</sup> Streets<br>Brooklyn, New York | <b>Project No.</b><br>60558675 |
| <b>Photo No.</b><br><b>33</b>   | <b>Date:</b><br>2/20/18 |                                 |                                |
| <b>Direction Photo Taken:</b><br>North  |                         |  |                                |
| <b>Description:</b><br>View of one of two temporary structures located in the southeast portion of the terminal. One of two aboveground storage tanks used to store fuel oil for an air plenum that is visible in the photograph. |                         |  |                                |

|  |              |  |  |
|--|--------------|--|--|
| <b>Photo No.</b><br><b>34</b>  | <b>Date:</b> |  |  |
| <b>Direction Photo Taken:</b><br>Northwest   |              |  |  |
| <b>Description:</b><br>Interior view of the larger of the two temporary structures used for truck maintenance. |              |  |  |

|  |                         |  |                                |
|--|-------------------------|--|--------------------------------|
| <b>Facility Name:</b><br>South Brooklyn Martine Terminal   |                         | <b>Site Location:</b><br>Second Avenue between 33 <sup>rd</sup> and 39 <sup>th</sup> Streets<br>Brooklyn, New York | <b>Project No.</b><br>60558675 |
| <b>Photo No.</b><br><b>35</b>  | <b>Date:</b><br>2/20/18 |  <p>02/20/2018 15:00</p>        |                                |
| <b>Direction Photo Taken:</b><br>Southeast   |                         |  |                                |
| <b>Description:</b><br>View of petroleum and antifreeze drum storage area within the larger of the two temporary structures. |                         |  |                                |

|   |                         |  |  |
|---|-------------------------|--|--|
| <b>Photo No.</b><br><b>36</b>   | <b>Date:</b><br>2/20/18 |  <p>02/20/2018 15:01</p> |  |
| <b>Direction Photo Taken:</b><br>Southeast  |                         |  |  |
| <b>Description:</b><br>View of aboveground storage tanks label as containing diesel fuel within the larger of the two temporary structures. |                         |  |  |



|  |                         |  |                                |
|--|-------------------------|--|--------------------------------|
| <b>Facility Name:</b><br>South Brooklyn Martine Terminal   |                         | <b>Site Location:</b><br>Second Avenue between 33 <sup>rd</sup> and 39 <sup>th</sup> Streets<br>Brooklyn, New York | <b>Project No.</b><br>60558675 |
| <b>Photo No.</b><br><b>37</b>  | <b>Date:</b><br>2/20/18 |                                 |                                |
| <b>Direction Photo Taken:</b><br><br>Northeast   |                         |  |                                |
| <b>Description:</b><br><br>Second of two aboveground storage tanks used to fuel an air plenum is visible in the photograph. This tank is located in the northwest corner of the structure. |                         |  |                                |

|   |                         |  |  |
|---|-------------------------|--|--|
| <b>Photo No.</b><br><b>38</b>   | <b>Date:</b><br>2/20/18 |  |  |
| <b>Direction Photo Taken:</b><br><br>Northeast  |                         |  |  |
| <b>Description:</b><br><br>View of leaking trash compactor located along the southern wall of the larger temporary structure. |                         |  |  |

|  |  |                                |
|--|--|--------------------------------|
| <b>Facility Name:</b><br>South Brooklyn Martine Terminal | <b>Site Location:</b><br>Second Avenue between 33 <sup>rd</sup> and 39 <sup>th</sup> Streets<br>Brooklyn, New York | <b>Project No.</b><br>60558675 |
|--|--|--------------------------------|


|   |                         |
|---|-------------------------|
| <b>Photo No.</b><br><b>39</b>   | <b>Date:</b><br>2/20/18 |
| <b>Direction Photo Taken:</b><br><br>Northwest  |                         |
| <b>Description:</b><br><br>View of the smaller wooden temporary structure used for the maintenance of smaller motor vehicles. |                         |



|  |                         |
|--|-------------------------|
| <b>Photo No.</b><br><b>40</b>  | <b>Date:</b><br>2/20/18 |
| <b>Direction Photo Taken:</b><br><br>Northwest                           |                         |
| <b>Description:</b><br><br>Interior view of smaller temporary structure. |                         |





|  |                         |  |                                |
|--|-------------------------|--|--------------------------------|
| <b>Facility Name:</b><br>South Brooklyn Martine Terminal   |                         | <b>Site Location:</b><br>Second Avenue between 33 <sup>rd</sup> and 39 <sup>th</sup> Streets<br>Brooklyn, New York | <b>Project No.</b><br>60558675 |
| <b>Photo No.</b><br><b>41</b>  | <b>Date:</b><br>2/20/18 |                                 |                                |
| <b>Direction Photo Taken:</b><br>Northwest   |                         |  |                                |
| <b>Description:</b><br>View of discarded aboveground tanks, tires, empty 55 gallon drums, wooden pallets, and miscellaneous automotive equipment located along chain link fence behind temporary storage buildings. AECOM was unable to view under the debris to examine for staining in this area. The Graffiti Building is visible in the far distance on the right. |                         |  |                                |

|   |                         |  |  |
|---|-------------------------|--|--|
| <b>Photo No.</b><br><b>42</b>   | <b>Date:</b><br>2/20/18 |  |  |
| <b>Direction Photo Taken:</b><br>Northeast  |                         |  |  |
| <b>Description:</b><br>View of additional debris located along chain link fence behind temporary storage buildings. AECOM was unable to view under the debris to examine for staining in this area. |                         |  |  |

|  |                         |  |                                |
|--|-------------------------|--|--------------------------------|
| <b>Facility Name:</b><br>South Brooklyn Martine Terminal   |                         | <b>Site Location:</b><br>Second Avenue between 33 <sup>rd</sup> and 39 <sup>th</sup> Streets<br>Brooklyn, New York | <b>Project No.</b><br>60558675 |
| <b>Photo No.</b><br><b>43</b>  | <b>Date:</b><br>2/20/18 |                                 |                                |
| <b>Direction Photo Taken:</b><br>North   |                         |  |                                |
| <b>Description:</b><br>View of use tires discarded along chain link fence behind the temporary structures. |                         |  |                                |


|   |                         |  |
|---|-------------------------|--|
| <b>Photo No.</b><br><b>44</b>   | <b>Date:</b><br>2/20/18 |  |
| <b>Direction Photo Taken:</b><br>Northeast  |                         |  |
| <b>Description:</b><br>View of identifiable brass cap and unknown surface features located on concrete pavement behind the temporary structures. AECOM considered this to be a potential underground storage tank or other structure. |                         |  |



|   |                         |  |                                |
|---|-------------------------|--|--------------------------------|
| <b>Facility Name:</b><br>South Brooklyn Martine Terminal  |                         | <b>Site Location:</b><br>Second Avenue between 33 <sup>rd</sup> and 39 <sup>th</sup> Streets<br>Brooklyn, New York | <b>Project No.</b><br>60558675 |
| <b>Photo No.</b><br><b>45</b>   | <b>Date:</b><br>1/11/18 |                                 |                                |
| <b>Direction Photo Taken:</b><br>Northwest  |                         |  |                                |
| <b>Description:</b><br>View of 30 <sup>th</sup> Street Pier. Drill rig is far distance was for geotechnical investigation being performed by AECOM. |                         |  |                                |

|   |                         |  |
|---|-------------------------|--|
| <b>Photo No.</b><br><b>46</b>   | <b>Date:</b><br>1/11/18 |  |
| <b>Direction Photo Taken:</b><br>Southwest  |                         |  |
| <b>Description:</b><br>View of N Shed and Graffiti Building from the 30 <sup>th</sup> Street Pier |                         |  |

|   |                         |  |                                |
|---|-------------------------|--|--------------------------------|
| <b>Facility Name:</b><br>South Brooklyn Martine Terminal  |                         | <b>Site Location:</b><br>Second Avenue between 33 <sup>rd</sup> and 39 <sup>th</sup> Streets<br>Brooklyn, New York | <b>Project No.</b><br>60558675 |
| <b>Photo No.</b><br><b>47</b>   | <b>Date:</b><br>1/11/18 |                                 |                                |
| <b>Direction Photo Taken:</b><br>Not Applicable   |                         |  |                                |
| <b>Description:</b><br>View of collapsed pavement. This is typical of what was found through the paved areas of the subject property. |                         |  |                                |

|   |                         |  |
|---|-------------------------|--|
| <b>Photo No.</b><br><b>48</b>   | <b>Date:</b><br>1/11/18 |  |
| <b>Direction Photo Taken:</b><br>Northeast  |                         |  |
| <b>Description:</b><br>View of gravel area in the southwestern portion of the subject property. Area may be the remains of a former building. Indtary City commercial properties are visible in the distance. The Tower Building and Scale House are located to the far left. |                         |  |



|   |                         |  |                                |
|---|-------------------------|--|--------------------------------|
| <b>Facility Name:</b><br>South Brooklyn Martine Terminal  |                         | <b>Site Location:</b><br>Second Avenue between 33 <sup>rd</sup> and 39 <sup>th</sup> Streets<br>Brooklyn, New York | <b>Project No.</b><br>60558675 |
| <b>Photo No.</b><br><b>49</b>   | <b>Date:</b><br>1/11/18 |                                 |                                |
| <b>Direction Photo Taken:</b><br>Northeast  |                         |  |                                |
| <b>Description:</b><br>View of two of the numerous rail spurs present throughout the subject property. Most appeared to be abandoned but signage along Second Avenue indicated that some of the spurs are still active. |                         |  |                                |

|   |                         |  |  |
|---|-------------------------|--|--|
| <b>Photo No.</b><br><b>50</b>   | <b>Date:</b><br>2/20/18 |  |  |
| <b>Direction Photo Taken:</b><br>Southeast  |                         |  |  |
| <b>Description:</b><br>Parking area for new Hyundai vehicles located south of the temporary structures. |                         |  |  |

## **Appendix B Environmental Database Report**



**South Brooklyn Marine Terminal**

269 37th Street

Brooklyn, NY 11232

Inquiry Number: 5121817.2s

November 29, 2017

**The EDR Radius Map™ Report with GeoCheck®**



6 Armstrong Road, 4th floor  
Shelton, CT 06484  
Toll Free: 800.352.0050  
[www.edrnet.com](http://www.edrnet.com)

# TABLE OF CONTENTS

| <b>SECTION</b>   | <b>PAGE</b> |
|--|-------------|
| Executive Summary .....                                  | ES1         |
| Overview Map .....                                       | 2           |
| Detail Map .....   | 3           |
| Map Findings Summary .....                               | 4           |
| Map Findings .....                                       | 8           |
| Orphan Summary .....                                     | 1100        |
| Government Records Searched/Data Currency Tracking ..... | GR-1        |

## **GEOCHECK ADDENDUM**

|  |        |
|--|--------|
| Physical Setting Source Addendum               | A-1    |
| Physical Setting Source Summary                | A-2    |
| Physical Setting Source Map                    | A-6    |
| Physical Setting Source Map Findings           | A-7    |
| Physical Setting Source Records Searched ..... | PSGR-1 |

***Thank you for your business.***  
 Please contact EDR at 1-800-352-0050  
 with any questions or comments.

### **Disclaimer - Copyright and Trademark Notice**

This Report contains certain information obtained from a variety of public and other sources reasonably available to Environmental Data Resources, Inc. It cannot be concluded from this Report that coverage information for the target and surrounding properties does not exist from other sources. **NO WARRANTY EXPRESSED OR IMPLIED, IS MADE WHATSOEVER IN CONNECTION WITH THIS REPORT. ENVIRONMENTAL DATA RESOURCES, INC. SPECIFICALLY DISCLAIMS THE MAKING OF ANY SUCH WARRANTIES, INCLUDING WITHOUT LIMITATION, MERCHANTABILITY OR FITNESS FOR A PARTICULAR USE OR PURPOSE. ALL RISK IS ASSUMED BY THE USER. IN NO EVENT SHALL ENVIRONMENTAL DATA RESOURCES, INC. BE LIABLE TO ANYONE, WHETHER ARISING OUT OF ERRORS OR OMISSIONS, NEGLIGENCE, ACCIDENT OR ANY OTHER CAUSE, FOR ANY LOSS OF DAMAGE, INCLUDING, WITHOUT LIMITATION, SPECIAL, INCIDENTAL, CONSEQUENTIAL, OR EXEMPLARY DAMAGES. ANY LIABILITY ON THE PART OF ENVIRONMENTAL DATA RESOURCES, INC. IS STRICTLY LIMITED TO A REFUND OF THE AMOUNT PAID FOR THIS REPORT.** Purchaser accepts this Report "AS IS". Any analyses, estimates, ratings, environmental risk levels or risk codes provided in this Report are provided for illustrative purposes only, and are not intended to provide, nor should they be interpreted as providing any facts regarding, or prediction or forecast of, any environmental risk for any property. Only a Phase I Environmental Site Assessment performed by an environmental professional can provide information regarding the environmental risk for any property. Additionally, the information provided in this Report is not to be construed as legal advice.

Copyright 2017 by Environmental Data Resources, Inc. All rights reserved. Reproduction in any media or format, in whole or in part, of any report or map of Environmental Data Resources, Inc., or its affiliates, is prohibited without prior written permission. EDR and its logos (including Sanborn and Sanborn Map) are trademarks of Environmental Data Resources, Inc. or its affiliates. All other trademarks used herein are the property of their respective owners.

## EXECUTIVE SUMMARY

A search of available environmental records was conducted by Environmental Data Resources, Inc (EDR). The report was designed to assist parties seeking to meet the search requirements of EPA's Standards and Practices for All Appropriate Inquiries (40 CFR Part 312), the ASTM Standard Practice for Environmental Site Assessments (E 1527-13) or custom requirements developed for the evaluation of environmental risk associated with a parcel of real estate.

### TARGET PROPERTY INFORMATION

#### ADDRESS

269 37TH STREET  
BROOKLYN, NY 11232

#### COORDINATES

Latitude (North): 40.6597700 - 40° 39' 35.17"  
Longitude (West): 74.0105830 - 74° 0' 38.09"  
Universal Transverse Mercator: Zone 18  
UTM X (Meters): 583640.8  
UTM Y (Meters): 4501248.5  
Elevation: 1 ft. above sea level

### USGS TOPOGRAPHIC MAP ASSOCIATED WITH TARGET PROPERTY

Target Property Map: 6048959 JERSEY CITY, NJ  
Version Date: 2014  
  
Northeast Map: 5940597 BROOKLYN, NY  
Version Date: 2013

### AERIAL PHOTOGRAPHY IN THIS REPORT

Portions of Photo from: 20150522  
Source: USDA

MAPPED SITES SUMMARY

Target Property Address:  
269 37TH STREET  
BROOKLYN, NY 11232

Click on Map ID to see full detail.

| MAP ID | SITE NAME            | ADDRESS              | DATABASE ACRONYMS                           | RELATIVE ELEVATION | DIST (ft. & mi.) DIRECTION |
|--------|----------------------|----------------------|---|--------------------|----------------------------|
| 1      | INDUSTRY CITY ASSOCI | 269 37TH ST          | RCRA NonGen / NLR, FINDS, ECHO, NY MANIFEST |                    | TP                         |
| 2      | GOWANUS BAY          | 28TH STREET & FIRST  | NY Spills                                   | Higher             | 1 ft.                      |
| A3     | 39TH ST MARINE TERMI | 39TH ST MARINE TERMI | NY Spills                                   | Higher             | 1 ft.                      |
| 4      | GOWANUS BAY          | 33RD ST & 1ST AVE    | NY Spills                                   | Higher             | 1 ft.                      |
| A5     | BROOKLYN MARINE TERM | 29TH STREET - 39TH S | NY Spills                                   | Higher             | 14, 0.003, SW              |
| B6     | AT INTERSECTION BY C | 650 2ND AVE AND 37TH | NY Spills                                   | Higher             | 17, 0.003, South           |
| C7     | GOWANUS BAY/US POWER | 420 AND 2END AVE     | NY Spills                                   | Higher             | 27, 0.005, ENE             |
| C8     | BARGE AND WATER      | 420 2ND AVE          | NY Spills                                   | Higher             | 31, 0.006, ENE             |
| C9     | WATER                | 420 2ND AVE          | NY Spills                                   | Higher             | 31, 0.006, ENE             |
| C10    | US POWER GEN         | 29 TH ST/ 420 2ND AV | NY Spills                                   | Higher             | 31, 0.006, ENE             |
| C11    | STREET               | 420 2ND AVE          | NY Spills                                   | Higher             | 31, 0.006, ENE             |
| C12    | GOWANUS QUICK ENERGY | 420 SECOND AVENUE    | NY MOSF, NY TANKS                           | Higher             | 31, 0.006, ENE             |
| C13    | GOWANUS GENERATING S | 420 2ND AVE, SITE 2  | RCRA-CESQG                                  | Higher             | 31, 0.006, ENE             |
| C14    | US POWER GEN         | 420 2 AVE            | NY Spills                                   | Higher             | 31, 0.006, ENE             |
| C15    | COMMERCIAL LOT       | 420 SECOND AVE       | NY Spills                                   | Higher             | 31, 0.006, ENE             |
| C16    | DRILL                | 420 2ND AVE          | NY Spills                                   | Higher             | 31, 0.006, ENE             |
| C17    | GOWANUS GENERATING S | 420 2ND AVE          | NY Spills                                   | Higher             | 31, 0.006, ENE             |
| C18    | DRUM RUN             | 420 2ND AVE          | NY Spills                                   | Higher             | 31, 0.006, ENE             |
| C19    | SUNSET PARK MATERIAN | 472 2ND AVENUE       | NY AST                                      | Higher             | 35, 0.007, ENE             |
| C20    | SUNSET PARK MATERIAL | 472 2ND AVE          | NY CBS, NY SWRCY                            | Higher             | 35, 0.007, ENE             |
| A21    | INTERNATIONAL TERM O | 1-39TH ST TERMINAL   | RCRA NonGen / NLR, NY MANIFEST              | Higher             | 36, 0.007, SW              |
| A22    | MANHOLE 14244        | 29-39 HAYWOOD ST     | NY Spills                                   | Higher             | 37, 0.007, SW              |
| A23    | LOT 3,TAXBLOCK 399   | 39-39 29 STREET      | NY E DESIGNATION                            | Higher             | 38, 0.007, SW              |
| 24     | BROOKLYN MARINE TERM | 29TH STREET - 39TH S | NY Spills                                   | Lower              | 41, 0.008, WSW             |
| D25    | CON EDISON - MANHOLE | 2ND AVE & 33RD STREE | RCRA-LQG, NY MANIFEST, NJ MANIFEST          | Higher             | 41, 0.008, ESE             |
| D26    | 33RD & 2ND AVE       | 33RD & 2ND AVE       | NY Spills                                   | Higher             | 41, 0.008, ESE             |
| B27    | NYNEX                | 2ND AVE & 37TH ST    | NY MANIFEST                                 | Higher             | 42, 0.008, SSE             |
| E28    | TM #2125             | 2ND AVE & 32ND ST    | NY Spills                                   | Higher             | 45, 0.009, East            |
| E29    | NYCDEP               | 32ND ST & 2ND AVE    | NY MANIFEST                                 | Higher             | 45, 0.009, East            |
| F30    | VAULT 5745           | 2ND AVE & 36TH ST    | NY Spills                                   | Higher             | 45, 0.009, SSE             |
| D31    | CON EDISON           | 33RD ST & 2ND AVE    | RCRA NonGen / NLR, FINDS, ECHO              | Higher             | 48, 0.009, ESE             |
| G32    | DEPT PORTS INTL TRAD | 39TH ST BETW 1ST AVE | RCRA NonGen / NLR                           | Higher             | 50, 0.009, SSW             |
| C33    | ASTORIA GENERATING G | 29TH ST & 2ND AVE    | NY MANIFEST                                 | Higher             | 56, 0.011, ENE             |
| C34    | GOWANUS SUB STATION  | 29TH ST @ 2ND AVE    | NY Spills                                   | Higher             | 56, 0.011, ENE             |
| C35    | CON EDISON - GOWANUS | 27TH ST & 3RD AVE    | RCRA-LQG                                    | Higher             | 56, 0.011, ENE             |
| C36    | GOWANAS BROOKLYN NY  | 29TH ST AND SECOND A | NY Spills                                   | Higher             | 56, 0.011, ENE             |
| C37    | ****TEST GOWANUS BAY | 29TH ST AND 2ND      | NY Spills                                   | Higher             | 56, 0.011, ENE             |
| C38    | CON EDISON GOWANIS G | SECOND AVE & 29TH ST | PA MANIFEST                                 | Higher             | 56, 0.011, ENE             |
| C39    | GOWANUS GAS TURBINES | 29TH ST @ 2ND AVE    | NY Spills                                   | Higher             | 56, 0.011, ENE             |



MAPPED SITES SUMMARY

Target Property Address:  
269 37TH STREET  
BROOKLYN, NY 11232

Click on Map ID to see full detail.

| MAP ID | SITE NAME            | ADDRESS              | DATABASE ACRONYMS                  | RELATIVE ELEVATION | DIST (ft. & mi.) DIRECTION |
|--------|----------------------|----------------------|------------------------------------|--------------------|----------------------------|
| C40    | BARGE: CLEAN ENERGY  | SECOND AVENUE & 29TH | NY MOSF                            | Higher             | 56, 0.011, ENE             |
| C41    | GOWANUS TURBINE SITE | 29TH STREET & 2ND AV | NY LTANKS, NY Spills               | Higher             | 56, 0.011, ENE             |
| C42    | CON ED - TM 3305     | 2ND AVE & 29TH ST    | RCRA NonGen / NLR, NY MANIFEST     | Higher             | 56, 0.011, ENE             |
| H43    | CON EDISON           | 39TH ST & 2ND AVE    | RCRA NonGen / NLR, FINDS, ECHO     | Higher             | 62, 0.012, South           |
| H44    | 2ND AVE &            | 39TH ST & 2ND AVE    | NY Spills                          | Higher             | 62, 0.012, South           |
| H45    | 39TH ST & 2ND AVE    | 39TH ST & 2ND AVE    | NY Spills                          | Higher             | 62, 0.012, South           |
| H46    | CON EDISON           | 39TH ST & 2ND AVE    | NY MANIFEST                        | Higher             | 62, 0.012, South           |
| H47    | CON EDISON - MANHOLE | 39TH STREET & 2ND AV | RCRA-LQG, NY MANIFEST, NJ MANIFEST | Higher             | 62, 0.012, South           |
| H48    | CON EDISON           | 39TH ST & 2ND AVE    | NJ MANIFEST                        | Higher             | 62, 0.012, South           |
| H49    | CON EDISON           | 39TH ST & 2ND AVE VA | NY MANIFEST                        | Higher             | 62, 0.012, South           |
| H50    | CON EDISON           | 39TH ST & 2ND AVE    | NY MANIFEST                        | Higher             | 62, 0.012, South           |
| H51    | CON EDISON           | 39 ST & 2 AVE        | RCRA NonGen / NLR                  | Higher             | 62, 0.012, South           |
| H52    | CON EDISON           | 39TH ST & 2ND AVE    | NJ MANIFEST                        | Higher             | 62, 0.012, South           |
| H53    | CON EDISON           | 39TH ST & 2ND AVE VA | NY MANIFEST                        | Higher             | 62, 0.012, South           |
| D54    | INDUSTRY CITY ASSOCI | 551 2ND AVENUE       | NY AST                             | Higher             | 63, 0.012, ESE             |
| D55    | INDUSTRY CITY ASSOCI | 551 2ND AVENUE       | NY UST                             | Higher             | 63, 0.012, ESE             |
| I56    | BS 3181              | 39TH ST & 1ST AVE    | NY Spills                          | Higher             | 65, 0.012, SSW             |
| I57    | CONSOLIDATED EDISON  | 39TH ST & 1ST AVE    | NY MANIFEST                        | Higher             | 65, 0.012, SSW             |
| I58    | CON EDISON MANHOLE:  | 39TH ST & 1ST AVE    | RCRA-CESQG, NY MANIFEST            | Higher             | 65, 0.012, SSW             |
| G59    | CONSOLIDATED EDISON  | 39 STREET AND 1 AVEN | NY MANIFEST                        | Higher             | 65, 0.012, SSW             |
| H60    | VAULT 2020           | 39TH ST/2ND AVE      | NY Spills                          | Higher             | 65, 0.012, South           |
| D61    | CON EDISON           | 2 32 ST 108 E 2 A    | NY MANIFEST                        | Higher             | 68, 0.013, ESE             |
| D62    | CON EDISON - MANHOLE | 2 32 ST 108 E 2 A    | RCRA-LQG                           | Higher             | 68, 0.013, ESE             |
| I63    | MC 88802             | 1ST AVE/39TH ST      | NY Spills                          | Higher             | 71, 0.013, SSW             |
| B64    | 12-15 37TH STREET    | 12-15 37TH STREET    | NY Spills                          | Higher             | 75, 0.014, SSE             |
| A65    | LOT 22,TAXBLOCK 398  | 28-04 39 AVENUE      | NY E DESIGNATION                   | Higher             | 77, 0.015, SW              |
| A66    | LOT 1,TAXBLOCK 385   | 28-01 39 AVENUE      | NY E DESIGNATION                   | Higher             | 77, 0.015, SW              |
| G67    | SAMARITAN VILLAGE    | 130-20 39TH ROAD     | NY UST                             | Higher             | 79, 0.015, SSW             |
| D68    | MANHOLE # 3997       | 33RD STREET & 4TH AV | NY Spills                          | Higher             | 87, 0.016, ESE             |
| C69    | NYCDOT - SIM CITYWID | 8 29TH ST            | NY MANIFEST                        | Higher             | 89, 0.017, ENE             |
| C70    | NYCDOT - SIM CITYWID | 8 29TH ST            | RCRA-SQG                           | Higher             | 89, 0.017, ENE             |
| F71    | CON EDISON MANHOLE:  | 6TH AVE 35 FEET N OF | NJ MANIFEST                        | Higher             | 90, 0.017, SE              |
| F72    | CON EDISON MANHOLE:  | 6TH AVE 35 FEET N OF | RCRA NonGen / NLR, NY MANIFEST     | Higher             | 90, 0.017, SE              |
| F73    | LOT 7,TAXBLOCK 5296  | 12-1216 36 STREET    | NY E DESIGNATION                   | Higher             | 91, 0.017, SSE             |
| H74    | CON EDISON           | 168 39TH ST VAULT 20 | NY MANIFEST                        | Higher             | 103, 0.020, South          |
| H75    | CON EDISON           | 168 39TH ST VAULT 21 | RCRA NonGen / NLR                  | Higher             | 103, 0.020, South          |
| H76    | CON EDISON           | 168 39TH ST VAULT 21 | NY MANIFEST                        | Higher             | 103, 0.020, South          |
| H77    | CON EDISON           | 168 39TH ST VAULT 20 | NJ MANIFEST                        | Higher             | 103, 0.020, South          |
| H78    | CON EDISON           | 168 39TH ST VAULT 21 | NJ MANIFEST                        | Higher             | 103, 0.020, South          |

MAPPED SITES SUMMARY

Target Property Address:  
269 37TH STREET  
BROOKLYN, NY 11232

Click on Map ID to see full detail.

| MAP ID | SITE NAME            | ADDRESS              | DATABASE ACRONYMS              | RELATIVE ELEVATION | DIST (ft. & mi.) DIRECTION |
|--------|----------------------|----------------------|--------------------------------|--------------------|----------------------------|
| H79    | CON EDISON           | 168 39TH ST VAULT 20 | RCRA NonGen / NLR, FINDS, ECHO | Higher             | 103, 0.020, South          |
| H80    | CON EDISON           | 168 39TH ST          | RCRA NonGen / NLR              | Higher             | 103, 0.020, South          |
| G81    | INDUSTRY CITY ASSOC  | 148 39TH STREET      | NY AST                         | Higher             | 104, 0.020, SSW            |
| G82    | FONTANA BROS         | 148 39TH ST          | RCRA NonGen / NLR, FINDS       | Higher             | 104, 0.020, SSW            |
| G83    | CARLSON INKS         | 148 39TH ST.         | RCRA NonGen / NLR, FINDS, ECHO | Higher             | 104, 0.020, SSW            |
| G84    | CARLSON INKS         | 148 39TH ST.         | RCRA NonGen / NLR              | Higher             | 104, 0.020, SSW            |
| G85    | FGP BUSH TERMINALS   | 148 39TH STREET      | NY LTANKS                      | Higher             | 104, 0.020, SSW            |
| G86    | CON EDISON           | 138 39TH ST          | NJ MANIFEST                    | Higher             | 104, 0.020, SSW            |
| G87    | CON EDISON           | 138 39TH ST          | RCRA NonGen / NLR, FINDS, ECHO | Higher             | 104, 0.020, SSW            |
| G88    | CON EDISON           | 138 39TH ST          | NY MANIFEST                    | Higher             | 104, 0.020, SSW            |
| F89    | NEW YORK CITY TRANSI | 36TH ST/2ND AVE      | NY Spills                      | Higher             | 117, 0.022, SSE            |
| B90    | LOT 4,TAXBLOCK 600   | 31-09 37 AVENUE      | NY E DESIGNATION               | Higher             | 121, 0.023, SSE            |
| G91    | PARADISE PLASTICS    | 116 39TH STREET      | NY UST                         | Higher             | 124, 0.023, SSW            |
| G92    | CON EDISON MANHOLE:  | 116 39TH ST          | RCRA-CESQG, NY MANIFEST        | Higher             | 124, 0.023, SSW            |
| G93    | CON EDISON - MANHOLE | 116 39TH ST          | RCRA-LQG                       | Higher             | 124, 0.023, SSW            |
| G94    | 116 39TH ST          | 116 39TH ST          | NY LTANKS                      | Higher             | 124, 0.023, SSW            |
| G95    | 116 39TH ST/MAGNOLIA | 116 39TH ST/MAGNOLIA | NY LTANKS                      | Higher             | 124, 0.023, SSW            |
| J96    | LOT 8,TAXBLOCK 52    | 11-35 45 AVENUE      | NY E DESIGNATION               | Higher             | 129, 0.024, SE             |
| B97    | PCE IN GROUNDWATER   | 36-01 37TH AVE       | NY Spills                      | Higher             | 130, 0.025, SSE            |
| H98    | KANYA CLEANERS       | 1626 2ND AVENUE      | NY DRYCLEANERS                 | Higher             | 130, 0.025, South          |
| B99    | LOT 23,TAXBLOCK 367  | 37-02 37 AVENUE      | NY E DESIGNATION               | Higher             | 135, 0.026, SSE            |
| F100   | LOT 46,TAXBLOCK 599  | 36-36 31 STREET      | NY E DESIGNATION               | Higher             | 149, 0.028, SSE            |
| I101   | SOUTH BROOKLYN MARIN | FOOT OF 39TH ST. & 1 | NY UST                         | Higher             | 150, 0.028, SW             |
| F102   | LOT 33,TAXBLOCK 372  | 37-36 31 STREET      | NY E DESIGNATION               | Higher             | 154, 0.029, SSE            |
| C103   | GOWANUS BAY          | 29 29TH ST/2ND AVE   | NY Spills                      | Higher             | 169, 0.032, ENE            |
| D104   | 557 AVE 2/BKLYN      | 557 AVE 2            | NY Spills                      | Higher             | 173, 0.033, ESE            |
| C105   | LOT 1,TAXBLOCK 503   | 31-29 VERNON BOULEVA | NY E DESIGNATION               | Higher             | 177, 0.034, ENE            |
| C106   | CONEY ISLAND STATION | 2727 MERMAID AVENUE  | NY UST                         | Higher             | 178, 0.034, ENE            |
| J107   | KINGS COUNTY SERVICE | 19 35 CONEY ISLAND A | EDR Hist Auto                  | Higher             | 179, 0.034, SE             |
| H108   | SOIL BORINGS         | 22-36 2ND AVE        | NY Spills                      | Higher             | 180, 0.034, South          |
| H109   | 22-36 SECOND AVENUE  | 22-36 SECOND AVENUE  | NY BROWNFIELDS                 | Higher             | 180, 0.034, South          |
| C110   | LOT 7,TAXBLOCK 351   | 36-29 12 STREET      | NY E DESIGNATION               | Higher             | 195, 0.037, East           |
| C111   | LOT 6,TAXBLOCK 373   | 37-29 31 STREET      | NY E DESIGNATION               | Higher             | 200, 0.038, East           |
| J112   | TINY LEAK FROM AERIA | 24-34 160 STREET     | NY Spills                      | Higher             | 200, 0.038, SE             |
| J113   | 213082; 24 35 ST     | 24 35 ST             | NY Spills                      | Higher             | 204, 0.039, SE             |
| K114   | LOT 13,TAXBLOCK 407  | 40-29 24 STREET      | NY E DESIGNATION               | Higher             | 210, 0.040, East           |
| L115   | LOT 53,TAXBLOCK 840  | 24-04 31 STREET      | NY E DESIGNATION               | Higher             | 215, 0.041, East           |
| E116   | LOT 52,TAXBLOCK 837  | 24-08 32 STREET      | NY E DESIGNATION               | Higher             | 220, 0.042, ESE            |
| I117   | PIERS SERVICE        | 3901 1ST AVENUE      | NY AST                         | Higher             | 222, 0.042, SSW            |

MAPPED SITES SUMMARY

Target Property Address:  
269 37TH STREET  
BROOKLYN, NY 11232

Click on Map ID to see full detail.

| MAP ID | SITE NAME            | ADDRESS              | DATABASE ACRONYMS                                | RELATIVE ELEVATION | DIST (ft. & mi.) DIRECTION |
|--------|----------------------|----------------------|--|--------------------|----------------------------|
| I118   | CON EDISON - 1 COURT | 2153 1 COURT         | PA MANIFEST                                      | Higher             | 222, 0.042, SSW            |
| I119   | PIERS SERVICE CENTER | 3901 1ST AVE         | EDR Hist Auto                                    | Higher             | 222, 0.042, SSW            |
| J120   | 27-35 MALCHOM X BLVD | 27-35 MALCHOM X BLVD | NY Spills  | Higher             | 230, 0.044, SE             |
| F121   | LOT 22,TAXBLOCK 3710 | 71-36 MYRTLE AVENUE  | NY E DESIGNATION                                 | Higher             | 236, 0.045, SSE            |
| D122   | LOT 1,TAXBLOCK 579   | 25-33 BROADWAY       | NY E DESIGNATION                                 | Higher             | 238, 0.045, ESE            |
| E123   | 28-32 MALCHOM X BLVD | 28-32 MALCHOM X BLVD | NY Spills  | Higher             | 248, 0.047, ESE            |
| M124   | ROMABA RECORD CORP   | 33 34TH ST           | RCRA NonGen / NLR, FINDS, ECHO                   | Higher             | 257, 0.049, SE             |
| N125   | CON EDISON           | 93-37 201ST ST       | NY MANIFEST                                      | Higher             | 262, 0.050, SSE            |
| H126   | 3913 2ND AVE. REALTY | 3913 2ND AVENUE      | NY UST   | Higher             | 267, 0.051, South          |
| H127   | COMADORE MANUFAC     | 3913 2ND AVE         | NY LTANKS  | Higher             | 267, 0.051, South          |
| J128   | UTRECHT MANUFACTURIN | 33 35TH STREET       | NJ MANIFEST                                      | Higher             | 269, 0.051, SE             |
| J129   | UTRECHT MANUFACTURIN | 33 35TH STREET       | NJ MANIFEST                                      | Higher             | 269, 0.051, SE             |
| J130   | UTRECHT MANUFACTURIN | THIRTY FIFTH STREET  | NY MANIFEST                                      | Higher             | 269, 0.051, SE             |
| J131   | UTRECHT MANUFACTURIN | 33 35TH ST           | RCRA-LQG, NJ MANIFEST                            | Higher             | 269, 0.051, SE             |
| J132   | CON EDISON           | 34-35 38TH ST        | NY MANIFEST                                      | Higher             | 273, 0.052, SE             |
| J133   | PVT DWELLING         | 36-34 DOUGLAS RD     | NY Spills  | Higher             | 273, 0.052, SE             |
| E134   | LOT 18,TAXBLOCK 374  | 32-02 32 STREET      | NY E DESIGNATION                                 | Higher             | 275, 0.052, ESE            |
| D135   | BLATCHFORD BASE PLAN | 32 33RD ST.          | NY HSWDS   | Higher             | 280, 0.053, ESE            |
| D136   | BLATCHFORD BASE PLAN | 32 33RD ST           | SEMS-ARCHIVE                                     | Higher             | 280, 0.053, ESE            |
| L137   | CON EDISON           | 34-08 31ST ST        | NY MANIFEST                                      | Higher             | 281, 0.053, East           |
| O138   | INTERDYNAMICS INC    | 80 39TH ST.          | RCRA-CESQG, NY CBS, NY Spills, SSTS, US AIRS,... | Higher             | 283, 0.054, SW             |
| O139   | INDUSTRY CITY ASSOCI | 80 39TH STREET       | NY AST   | Higher             | 283, 0.054, SW             |
| O140   | INTERDYNAMICS, INC.  | 80 39TH STREET       | NY CBS AST                                       | Higher             | 283, 0.054, SW             |
| O141   | NEW YORK CITY OF PRI | 80 39TH ST 1ST FLOOR | RCRA NonGen / NLR, FINDS, ECHO                   | Higher             | 283, 0.054, SW             |
| L142   | LOT 32,TAXBLOCK 387  | 38-30 27 STREET      | NY E DESIGNATION                                 | Higher             | 290, 0.055, East           |
| 143    | GOWANUS GAS TURBINE  | 28TH ST AND 2ND AVE  | NY Spills  | Higher             | 292, 0.055, ENE            |
| M144   | LOT 35,TAXBLOCK 395  | 39-34 CRESCENT STREE | NY E DESIGNATION                                 | Higher             | 294, 0.056, SE             |
| F145   | CON EDISON           | 97-36 81ST ST        | NY MANIFEST                                      | Higher             | 299, 0.057, SSE            |
| E146   | LOT 41,TAXBLOCK 600  | 36-32 32 STREET      | NY E DESIGNATION                                 | Higher             | 303, 0.057, ESE            |
| J147   | LOT 11,TAXBLOCK 407  | 40-35 24 STREET      | NY E DESIGNATION                                 | Higher             | 311, 0.059, SE             |
| H148   | BELL ATLANTIC-NY     | 2 AVE/40 ST          | RCRA NonGen / NLR, NY MANIFEST                   | Higher             | 314, 0.059, South          |
| H149   | ALAKA CHEMICALS      | 40TH ST & 2ND AVENUE | NY Spills  | Higher             | 315, 0.060, South          |
| H150   | CON EDISON           | 9 AVE 40 FT SO 39 ST | NY MANIFEST                                      | Higher             | 317, 0.060, South          |
| H151   | LOT 21,TAXBLOCK 408  | 23-04 40 AVENUE      | NY E DESIGNATION                                 | Higher             | 319, 0.060, South          |
| P152   | CON EDISON SERVICE B | 3902 2ND AVE         | RCRA NonGen / NLR, NY MANIFEST                   | Higher             | 319, 0.060, South          |
| P153   | CON EDISON           | 40TH ST & 2ND AVE    | NJ MANIFEST                                      | Higher             | 337, 0.064, South          |
| P154   | CON EDISON           | 40 ST & 2 AVE        | NY MANIFEST                                      | Higher             | 337, 0.064, South          |
| P155   | CON EDISON           | 40 ST & 2 AVE        | RCRA NonGen / NLR                                | Higher             | 337, 0.064, South          |
| Q156   | VAULT 0763           | 42-32 22ND ST        | NY Spills  | Higher             | 344, 0.065, ESE            |

MAPPED SITES SUMMARY

Target Property Address:  
269 37TH STREET  
BROOKLYN, NY 11232

Click on Map ID to see full detail.

| MAP ID | SITE NAME            | ADDRESS              | DATABASE ACRONYMS                           | RELATIVE ELEVATION | DIST (ft. & mi.) DIRECTION |
|--------|----------------------|----------------------|---|--------------------|----------------------------|
| 157    | BARGE: ELECTRA II/GO | THIRD AVENUE & 27TH  | NY MOSF                                     | Lower              | 354, 0.067, ENE            |
| P158   | 64-40 MYRTLE AVENUE  | 64-40 MYRTLE AVENUE  | NY Spills                                   | Higher             | 360, 0.068, South          |
| K159   | FEDERAL BUREAU OF PR | 80 29TH STREET       | NY UST, NY AST                              | Higher             | 361, 0.068, East           |
| P160   | PRIVATE DWELLING     | 90-40 185TH STREET   | NY Spills                                   | Higher             | 362, 0.069, South          |
| P161   | LOT 18,TAXBLOCK 1820 | 126-40 NORTHERN BL S | NY E DESIGNATION                            | Higher             | 365, 0.069, South          |
| P162   | SPILL NUMBER 0000263 | 160 40TH ST          | NY Spills                                   | Higher             | 368, 0.070, South          |
| K163   | BARGE AT NARROWS GT  | NARROWS GT           | NY Spills                                   | Higher             | 387, 0.073, East           |
| R164   | CON EDISON - MANHOLE | 230 39 ST            | NY MANIFEST                                 | Higher             | 390, 0.074, South          |
| P165   | FULTON FERRY LIQUIDA | 4002 2ND AVE         | RCRA NonGen / NLR, FINDS, ECHO, NY MANIFEST | Higher             | 398, 0.075, South          |
| L166   | CON EDISON           | 49-60 31ST ST        | RCRA NonGen / NLR                           | Higher             | 400, 0.076, East           |
| L167   | CON EDISON           | 49-60 31ST ST        | NJ MANIFEST                                 | Higher             | 400, 0.076, East           |
| S168   | ARTHUR MATNEY (AM CO | 4014 FIRST AVENUE    | NY Spills, NY MANIFEST                      | Higher             | 408, 0.077, SSW            |
| N169   | RESIDENCE            | 150 - 37 121 AVE     | NY Spills                                   | Higher             | 412, 0.078, SSE            |
| P170   | R&R PETROLEUM INC    | 4001 2ND AVE         | EDR Hist Auto                               | Higher             | 416, 0.079, South          |
| T171   | DAVIDSON PIPE SUPPLY | 990 THIRD AVE        | NY LTANKS, NY MANIFEST                      | Higher             | 416, 0.079, SSE            |
| T172   | DAVIDSON PIPE SUPPLY | 990 3RD AVE          | RCRA NonGen / NLR, FINDS, ECHO              | Higher             | 416, 0.079, SSE            |
| R173   | CONSOLIDATED EDISON  | 257 W 39TH ST        | NY MANIFEST                                 | Higher             | 420, 0.080, South          |
| L174   | FEDERAL OFFICE BUILD | 850 3RD AVENUE (29TH | NY UST                                      | Higher             | 424, 0.080, East           |
| L175   | FEDERAL OFFICE BUILD | 850 3RD AVENUE (29TH | NY AST                                      | Higher             | 424, 0.080, East           |
| L176   | BUSH TERMINAL #1     | 850 THIRD AVENUE     | RCRA NonGen / NLR, PADS, NY MANIFEST        | Higher             | 424, 0.080, East           |
| L177   | 850 3RD AVENUE       | 850 3RD AVENUE       | NY LTANKS, NY Spills                        | Higher             | 424, 0.080, East           |
| L178   | US GSA               | 850 3RD AVENUE (29TH | NY LTANKS, NY Spills                        | Higher             | 424, 0.080, East           |
| L179   | U S FOOD AND DRUG AD | 850 THIRD AVE        | RCRA NonGen / NLR, NY MANIFEST              | Higher             | 424, 0.080, East           |
| L180   | GSA - COMMERCIAL BUI | 850 THIRD AVE        | RCRA-CESQG, RI MANIFEST                     | Higher             | 424, 0.080, East           |
| P181   | SHOW AUTO SALES -MTB | 4001 SECOND AVE      | NY Spills                                   | Higher             | 425, 0.080, South          |
| P182   | RONNIE AUTO REPAIR.  | 4001 2ND AVENUE      | NY AST                                      | Higher             | 425, 0.080, South          |
| P183   | RONNIE AUTO REPAIR.  | 4001 2ND AVENUE      | NY UST                                      | Higher             | 425, 0.080, South          |
| U184   | JAMAICA BAY BASIN    | 59-35 STRICKLAND ST  | NY Spills                                   | Higher             | 435, 0.082, SE             |
| P185   | YOOKEL INC           | 224 40TH ST          | RCRA NonGen / NLR, FINDS, ECHO, NY MANIFEST | Higher             | 459, 0.087, South          |
| P186   | PYROCK CHEMICAL      | 214 40 STREET        | NY CBS UST, NY CBS, NY CBS AST              | Higher             | 466, 0.088, South          |
| P187   | INDUSTRIAL FINISHING | 214 40TH ST          | RCRA NonGen / NLR, NY MANIFEST              | Higher             | 466, 0.088, South          |
| P188   | LACQUER & CHEMICAL C | 214 40TH ST          | RCRA NonGen / NLR, FINDS, ECHO, NY MANIFEST | Higher             | 466, 0.088, South          |
| U189   | TEKNI-PLEX INC       | 68 35TH ST           | RCRA NonGen / NLR, NY MANIFEST              | Higher             | 494, 0.094, SE             |
| S190   | MANHOLE #38662       | 1ST AVE/310FT S OF 3 | NY Spills                                   | Higher             | 511, 0.097, SSW            |
| V191   | PETCO STORE #3774    | 200 36TH ST          | RCRA-CESQG                                  | Higher             | 541, 0.102, SSE            |
| W192   | CON EDISON           | 95 29TH ST           | RCRA NonGen / NLR                           | Higher             | 547, 0.104, East           |
| W193   | MCKEON DOOR BUILDING | 95 29TH STREET       | NY AST                                      | Higher             | 547, 0.104, East           |
| X194   | NYC DEPT OF FINANCE  | 167 41ST ST - 2ND FL | NY MANIFEST                                 | Higher             | 563, 0.107, SSW            |
| X195   | EMPIRE LIGHTING & GI | 167 41ST ST          | RCRA NonGen / NLR, NY MANIFEST              | Higher             | 563, 0.107, SSW            |



MAPPED SITES SUMMARY

Target Property Address:  
269 37TH STREET  
BROOKLYN, NY 11232

Click on Map ID to see full detail.

| MAP ID | SITE NAME            | ADDRESS              | DATABASE ACRONYMS                           | RELATIVE ELEVATION | DIST (ft. & mi.) DIRECTION |
|--------|----------------------|----------------------|---|--------------------|----------------------------|
| X196   | NYC DEPT OF FINANCE  | 167 41ST STREET      | RCRA NonGen / NLR, FINDS, ECHO              | Higher             | 563, 0.107, SSW            |
| X197   | EMPIRE LIGHTING & GI | 167 41ST ST          | RCRA NonGen / NLR, FINDS, ECHO, NY MANIFEST | Higher             | 563, 0.107, SSW            |
| U198   | TRANSFORMER VAULT VF | 86TH STREET          | NY Spills                                   | Higher             | 565, 0.107, SE             |
| Y199   | CONSOLIDATED EDISON  | 131 41 ST V2599      | NY MANIFEST                                 | Higher             | 570, 0.108, SSW            |
| Y200   | CONED VAULT#V5299    | 131 41ST STREET      | NY Spills                                   | Higher             | 570, 0.108, SSW            |
| S201   | LEAKING AUTOMOBILE G | 21-41 71ST STREET    | NY Spills                                   | Higher             | 574, 0.109, SSW            |
| S202   | LOT 28,TAXBLOCK 416  | 27-04 41 AVENUE      | NY E DESIGNATION                            | Higher             | 575, 0.109, SSW            |
| P203   | CON EDISON           | 41ST ST & 2ND AVE    | NJ MANIFEST                                 | Higher             | 583, 0.110, South          |
| P204   | CON EDISON           | 41ST ST & 2ND AVE    | RCRA NonGen / NLR, FINDS, ECHO              | Higher             | 583, 0.110, South          |
| P205   | CON EDISON           | 41ST ST & 2ND AVE    | NY MANIFEST                                 | Higher             | 583, 0.110, South          |
| V206   | SENTINEL BAG & PAPER | 219 E 36TH ST        | RCRA NonGen / NLR, FINDS, ECHO, NY MANIFEST | Higher             | 592, 0.112, SE             |
| Q207   | EMPTY LOT BWTN 2ND & | 32ND ST              | NY Spills                                   | Higher             | 593, 0.112, ESE            |
| R208   | DLJ ENTERPRISES LTD  | 260 39TH STREET      | NY AST                                      | Higher             | 593, 0.112, SSE            |
| R209   | DLJ ENTERPRISES LTD  | 260 39TH ST          | EDR Hist Auto                               | Higher             | 593, 0.112, SSE            |
| X210   | 166-41 POWELLS AT CO | 166-41 POWELLS AT CO | NY LTANKS                                   | Higher             | 605, 0.115, SSW            |
| S211   | UTRECHT MANUFACTURIN | 4014 1ST AVE - BLDG  | RCRA-SQG                                    | Higher             | 611, 0.116, SSW            |
| S212   | AM COSMETICS INC     | 4014 FIRST AVE       | RCRA-CESQG                                  | Higher             | 611, 0.116, SSW            |
| S213   | CON EDISON VAULT #94 | 4014 FIRST AVENUE    | NY Spills                                   | Higher             | 611, 0.116, SSW            |
| Y214   | LOT 20,TAXBLOCK 4060 | 110-41 15 AVENUE     | NY E DESIGNATION                            | Higher             | 612, 0.116, SSW            |
| S215   | 46-41 METROPOLITAN A | 46-41 METROPOLITAN A | NY Spills                                   | Higher             | 613, 0.116, SSW            |
| S216   | SERVICE BOX          | 14-12 41ST STREET    | NY Spills                                   | Higher             | 614, 0.116, SSW            |
| S217   | LOT 17,TAXBLOCK 601  | 36-41 32 STREET      | NY E DESIGNATION                            | Higher             | 614, 0.116, SSW            |
| U218   | PRINTWAY LTD         | 87 35TH ST           | NY TANKS, RCRA NonGen / NLR, NY MANIFEST    | Higher             | 614, 0.116, SE             |
| S219   | LOT 19,TAXBLOCK 833  | 22-41 31 STREET      | NY E DESIGNATION                            | Higher             | 614, 0.116, SSW            |
| Z220   | DAVIDSON PIPE SUPPLY | 37TH ST/BET. 2ND & 3 | NY Spills                                   | Higher             | 616, 0.117, SSE            |
| V221   | INDUSTRY CITY        | 241 37TH ST          | RCRA NonGen / NLR, FINDS, ECHO, NY MANIFEST | Higher             | 636, 0.120, SSE            |
| X222   | GILMOUR SUPPLY CO.   | 152 41ST STREET      | NY UST                                      | Higher             | 653, 0.124, SSW            |
| X223   | F G P BUSH TERMINAL  | 148 41ST ST - 7 FLOO | RCRA NonGen / NLR, FINDS, ECHO, NY MANIFEST | Higher             | 654, 0.124, SSW            |
| V224   | INDUSTRY CITY ASSOCI | 254 36TH STREET      | NY AST                                      | Higher             | 670, 0.127, SE             |
| V225   | BROOKLYN COATINGS IN | 254 36TH ST          | RCRA NonGen / NLR                           | Higher             | 670, 0.127, SE             |
| Y226   | PALMIERI TRUCKMEN IN | 120 41ST STREET      | NY UST                                      | Higher             | 671, 0.127, SSW            |
| V227   | GENERAL PAPER GOODS  | 253 36TH ST          | RCRA NonGen / NLR, FINDS, ECHO, NY MANIFEST | Higher             | 673, 0.127, SE             |
| V228   | INDUSTRY CITY ASSOCI | 253 36TH STREET      | NY AST                                      | Higher             | 673, 0.127, SE             |
| AA229  | GILMOUR SUPPLY CO.   | 4101 FIRST AVENUE    | NY UST                                      | Higher             | 729, 0.138, SSW            |
| AA230  | HARBORSIDE MGMT CORP | 4100 1ST AVENUE      | NY AST                                      | Higher             | 737, 0.140, SSW            |
| AA231  | BUSH TERMINAL - UNIT | 4104 1ST AVENUE      | NY AST                                      | Higher             | 747, 0.141, SSW            |
| AB232  | CON EDISON SERVICE B | 268 40TH ST          | RCRA NonGen / NLR, NY MANIFEST              | Higher             | 750, 0.142, South          |
| AC233  | AT&T NY4841          | 882 THIRD AVE.       | NY AST                                      | Higher             | 757, 0.143, ESE            |
| AC234  | VIRGINIA DARE EXTRAC | 882 3RD AVENUE       | NY LTANKS, NY Spills                        | Higher             | 757, 0.143, ESE            |

MAPPED SITES SUMMARY

Target Property Address:  
269 37TH STREET  
BROOKLYN, NY 11232

Click on Map ID to see full detail.

| MAP ID                | SITE NAME            | ADDRESS               | DATABASE ACRONYMS                                 | RELATIVE ELEVATION | DIST (ft. & mi.) DIRECTION |
|-----------------------|----------------------|-----------------------|---|--------------------|----------------------------|
| <a href="#">AC235</a> | VIRGINIA DARE EXTRAC | 882 3RD AVE SUITE 6   | RCRA-CESQG, NY MANIFEST                           | Higher             | 757, 0.143, ESE            |
| <a href="#">AC236</a> | L M RABINOWITZ & CO  | 882 3RD AVE 9TH FLOOR | RCRA NonGen / NLR, FINDS, ECHO, NY MANIFEST       | Higher             | 757, 0.143, ESE            |
| <a href="#">AC237</a> | BUSH TERMINAL        | 882 3RD AVENUE        | NY AST  | Higher             | 757, 0.143, ESE            |
| <a href="#">AC238</a> | VIRGINIA DARE EXTRAC | 882 THIRD AVENUE      | NJ MANIFEST                                       | Higher             | 757, 0.143, ESE            |
| <a href="#">AC239</a> | VIRGINIA DARE EXTRAC | 882 THIRD AVENUE      | PA MANIFEST                                       | Higher             | 757, 0.143, ESE            |
| <a href="#">AD240</a> | ZOPHAR MILLS, INC    | 112-130 26TH STREET   | NY UST  | Higher             | 766, 0.145, ENE            |
| <a href="#">AD241</a> | PAUL BASILE          | 112-130 26TH STREET   | NY AST  | Higher             | 766, 0.145, ENE            |
| <a href="#">AE242</a> | FEDERAL BUREAU OF PR | 830 3RD AVE BLDG 1    | RCRA NonGen / NLR, FINDS, ECHO                    | Higher             | 768, 0.145, East           |
| <a href="#">AE243</a> | US INFORMATION AGENC | 830 3RD AVE           | NY HSWDS  | Higher             | 768, 0.145, East           |
| <a href="#">AE244</a> | U S COAST GUARD SUPP | 830 3RD AVE           | RCRA NonGen / NLR, FINDS, ECHO, NY MANIFEST       | Higher             | 768, 0.145, East           |
| <a href="#">AE245</a> | US MILITARY          | 830 THIRD AVE         | NY MANIFEST                                       | Higher             | 768, 0.145, East           |
| <a href="#">AA246</a> | UNITED NATIONS       | 1ST AVE & 42ND ST RO  | RCRA NonGen / NLR, US AIRS, NY MANIFEST           | Higher             | 780, 0.148, SSW            |
| <a href="#">AE247</a> | CON EDISON           | 838 3RD AVE           | NY MANIFEST                                       | Higher             | 784, 0.148, East           |
| <a href="#">AE248</a> | CON EDISON           | 838 3RD AVE           | NY MANIFEST                                       | Higher             | 784, 0.148, East           |
| <a href="#">AE249</a> | CON EDISON VAULT: 31 | 838 3RD AVE           | RCRA NonGen / NLR, FINDS                          | Higher             | 784, 0.148, East           |
| <a href="#">AE250</a> | CON EDISON VAULT: 21 | 838 3RD AVE           | RCRA NonGen / NLR, FINDS                          | Higher             | 784, 0.148, East           |
| <a href="#">W251</a>  | METROPOLITAN DETENTI | 100 29TH ST           | NJ MANIFEST                                       | Higher             | 793, 0.150, East           |
| <a href="#">W252</a>  | METROPOLITAN DETENTI | 100 29TH ST           | RCRA-CESQG, NY Spills, ICIS, US AIRS, NY MANIFEST | Higher             | 793, 0.150, East           |
| <a href="#">Z253</a>  | COSTCO # 318         | 976 THIRD AVE         | PA MANIFEST                                       | Higher             | 794, 0.150, SSE            |
| <a href="#">Z254</a>  | COSTCO WHOLESALE # 3 | 976 3RD AVENUE        | RCRA-LQG, NY MANIFEST                             | Higher             | 794, 0.150, SSE            |
| <a href="#">V255</a>  | CON EDISON SERVICE B | 303 W 36TH ST         | RCRA NonGen / NLR, FINDS, ECHO, NY MANIFEST       | Higher             | 794, 0.150, SE             |
| <a href="#">256</a>   | NYSDOT               | 920 3RD AVE           | RCRA NonGen / NLR, FINDS, ECHO, NY MANIFEST       | Higher             | 796, 0.151, SE             |
| <a href="#">AF257</a> | 16-68 42ND STREET    | 16-68 42ND STREET     | NY LTANKS   | Higher             | 800, 0.152, SW             |
| <a href="#">AE258</a> | H R A BK 1 WAREHOUSE | 111 29TH ST           | RCRA-CESQG, NY MANIFEST                           | Higher             | 817, 0.155, East           |
| <a href="#">AD259</a> | CON EDISON           | 127 E 27TH ST         | NJ MANIFEST                                       | Higher             | 828, 0.157, East           |
| <a href="#">AD260</a> | CON EDISON           | 127 E 27TH ST         | NY MANIFEST                                       | Higher             | 828, 0.157, East           |
| <a href="#">AD261</a> | CON EDISON           | 127 E 27TH ST         | RCRA NonGen / NLR, FINDS, ECHO                    | Higher             | 828, 0.157, East           |
| <a href="#">AE262</a> | US INFORMATION AGENC | 29TH ST & 3RD AVE DO  | SEMS-ARCHIVE, RCRA NonGen / NLR                   | Higher             | 843, 0.160, East           |
| <a href="#">AG263</a> | CON ED - TM 846      | 42ND ST & 2ND AVE     | RCRA NonGen / NLR, NY MANIFEST                    | Higher             | 845, 0.160, SSW            |
| <a href="#">AD264</a> | CON EDISON           | 57-26 61ST ST         | NY MANIFEST                                       | Higher             | 848, 0.161, ENE            |
| <a href="#">AA265</a> | CONSOLIDATED EDISON  | 42 ST & 1 AVE TM60    | NY MANIFEST                                       | Higher             | 851, 0.161, SSW            |
| <a href="#">AA266</a> | CON EDISON           | 42ND ST & 1ST AVE     | NY MANIFEST                                       | Higher             | 855, 0.162, SSW            |
| <a href="#">AA267</a> | CON EDISON           | 42ND ST & 1ST AVE     | RCRA NonGen / NLR                                 | Higher             | 855, 0.162, SSW            |
| <a href="#">AA268</a> | CONSOLIDATED EDISON  | 1ST AVE & 42ND ST     | NY MANIFEST                                       | Higher             | 855, 0.162, SSW            |
| <a href="#">AA269</a> | CON EDISON - VAULT 7 | 42ND ST & 1ST AVE     | RCRA-LQG  | Higher             | 855, 0.162, SSW            |
| <a href="#">AA270</a> | CON EDISON           | 42 ST & 1 AVE         | RCRA NonGen / NLR                                 | Higher             | 855, 0.162, SSW            |
| <a href="#">AA271</a> | CONSOLIDATED EDISON  | 42ND ST & 1ST AVE     | NY MANIFEST                                       | Higher             | 855, 0.162, SSW            |
| <a href="#">AA272</a> | CON EDISON           | 42ND ST & 1ST AVE     | RCRA NonGen / NLR                                 | Higher             | 855, 0.162, SSW            |
| <a href="#">AA273</a> | CON EDISON           | 42ND ST & 1ST AVE     | NJ MANIFEST                                       | Higher             | 855, 0.162, SSW            |

MAPPED SITES SUMMARY

Target Property Address:  
269 37TH STREET  
BROOKLYN, NY 11232

Click on Map ID to see full detail.

| MAP ID                | SITE NAME            | ADDRESS              | DATABASE ACRONYMS                                  | RELATIVE ELEVATION | DIST (ft. & mi.) DIRECTION |
|-----------------------|----------------------|----------------------|--|--------------------|----------------------------|
| <a href="#">AA274</a> | CON EDISON - VAULT 7 | 42ND ST & 1ST AVE    | NJ MANIFEST  | Higher             | 855, 0.162, SSW            |
| <a href="#">AD275</a> | SERVICE STATION      | 786 THIRD AVE        | RCRA NonGen / NLR                                  | Higher             | 858, 0.162, East           |
| <a href="#">AD276</a> | ANTON JUNICIC ENTERP | 776 3RD AVENUE       | NY AST   | Higher             | 876, 0.166, East           |
| <a href="#">AD277</a> | ANTON JUNICIC ENTERP | 776 3RD AVENUE       | NY SWF/LF, NY CBS, NY Spills                       | Higher             | 876, 0.166, East           |
| <a href="#">AH278</a> | ENTRY CONTROL DIV US | 29TH ST & 3RD AVE    | RCRA NonGen / NLR, NY MANIFEST                     | Higher             | 886, 0.168, East           |
| <a href="#">AB279</a> | CON EDISON SERVICE B | 4018 3RD AVE         | RCRA NonGen / NLR, NY MANIFEST                     | Higher             | 907, 0.172, South          |
| <a href="#">AI280</a> | BETWEEN 18TH & 23RD  | 3RD AVENUE           | NY LTANKS, NY Spills                               | Higher             | 924, 0.175, East           |
| <a href="#">AJ281</a> | CON EDISON           | 38TH ST & 3RD AVE    | RCRA NonGen / NLR, FINDS, ECHO                     | Higher             | 925, 0.175, SSE            |
| <a href="#">AD282</a> | SUPREME AUTO MFG COR | 770 3RD AVE          | NY AST   | Higher             | 927, 0.176, ENE            |
| <a href="#">AI283</a> | GOWANUS GAS TURBINES | 27 STREET & THIRD AV | NY CBS, NY CBS AST                                 | Higher             | 927, 0.176, East           |
| <a href="#">AK284</a> | NYC PARKS & REC - CO | 30-26 W 25TH ST      | RCRA NonGen / NLR, FINDS, ECHO, NY MANIFEST        | Higher             | 936, 0.177, ENE            |
| <a href="#">AC285</a> | FRIENDLY STAR FUEL I | 889 THIRD AVENUE     | NY UST   | Higher             | 939, 0.178, ESE            |
| <a href="#">AG286</a> | APPLE EXPRESS AUTO B | 224 42ND ST          | RCRA NonGen / NLR, FINDS, ECHO                     | Higher             | 949, 0.180, South          |
| <a href="#">AL287</a> | CREATIVELY BUILT CAB | 232 42ND ST          | RCRA NonGen / NLR, FINDS, ECHO, NY MANIFEST        | Higher             | 958, 0.181, South          |
| <a href="#">AL288</a> | NYSDOT D254608 GOWAN | 255 42ND ST          | RCRA NonGen / NLR, FINDS, ECHO, NY MANIFEST        | Higher             | 960, 0.182, South          |
| <a href="#">AG289</a> | CON EDISON SERVICE B | 4210 2ND AVE         | RCRA NonGen / NLR                                  | Higher             | 970, 0.184, SSW            |
| <a href="#">AG290</a> | CON EDISON           | 4210 2ND AVE         | NY MANIFEST  | Higher             | 970, 0.184, SSW            |
| <a href="#">AG291</a> | CON EDISON SERVICE B | 4210 2ND AVE         | RCRA NonGen / NLR, NY MANIFEST                     | Higher             | 970, 0.184, SSW            |
| <a href="#">AI292</a> | CON EDISON           | 3RD AVE & 27TH ST    | RCRA NonGen / NLR, FINDS, ECHO, NY MANIFEST, NJ... | Higher             | 970, 0.184, East           |
| <a href="#">AM293</a> | CON EDISON SERVICE B | 939 3RD AVE          | RCRA NonGen / NLR, NY MANIFEST                     | Higher             | 975, 0.185, SE             |
| <a href="#">AC294</a> | CON EDISON           | 112 32ND ST          | NY MANIFEST  | Higher             | 980, 0.186, ESE            |
| <a href="#">AC295</a> | CON EDISON SERVICE B | 112 32ND ST          | RCRA NonGen / NLR, FINDS                           | Higher             | 980, 0.186, ESE            |
| <a href="#">AG296</a> | ROSENBERG LOUIS L    | 162 42ND ST          | RCRA NonGen / NLR, FINDS, ECHO, NY MANIFEST        | Higher             | 983, 0.186, SSW            |
| <a href="#">AJ297</a> | CON EDISON SERVICE B | 313 39TH ST          | RCRA NonGen / NLR, NY MANIFEST                     | Higher             | 984, 0.186, SSE            |
| <a href="#">AK298</a> | CON EDISON           | 50-25 NEWTON RD      | NY MANIFEST  | Higher             | 985, 0.187, ENE            |
| <a href="#">AH299</a> | MIFAL HACHESED       | 807-821 3RD AVE      | NY MANIFEST  | Higher             | 996, 0.189, East           |
| <a href="#">AH300</a> | HACHESED MIFAL       | 807-821 3RD AVE      | RCRA NonGen / NLR, FINDS, ECHO                     | Higher             | 996, 0.189, East           |
| <a href="#">AN301</a> | LEUNGS HOLDINGS NY L | 129 34TH STREET      | NY AST   | Higher             | 997, 0.189, SE             |
| <a href="#">AN302</a> | A-ONE CAR & TRUCK AU | 891 3RD AVENUE       | NY AST   | Higher             | 1002, 0.190, ESE           |
| <a href="#">AM303</a> | CON EDISON SERVICE B | 315 36TH ST          | RCRA NonGen / NLR, NY MANIFEST                     | Higher             | 1009, 0.191, SE            |
| <a href="#">AH304</a> | DOMINICK SERINO      | 797 3RD AVE          | NY TANKS   | Higher             | 1009, 0.191, East          |
| <a href="#">AC305</a> | CON EDISON           | 114 32ND ST          | NY MANIFEST  | Higher             | 1010, 0.191, ESE           |
| <a href="#">AC306</a> | CON EDISON MANHOLE:  | 114 32ND ST          | RCRA NonGen / NLR, FINDS                           | Higher             | 1010, 0.191, ESE           |
| <a href="#">AC307</a> | 114 32ND ST AT 3RD A | 114 32ND ST AT 3RD A | NY LTANKS  | Higher             | 1010, 0.191, ESE           |
| <a href="#">AE308</a> | CON EDISON SERVICE B | 124 29TH ST FRONT OF | RCRA NonGen / NLR, NY MANIFEST                     | Higher             | 1014, 0.192, East          |
| <a href="#">AO309</a> | BUSH TERMINAL PORTS  | FOOT OF 43RD ST - PU | RCRA NonGen / NLR                                  | Higher             | 1020, 0.193, SW            |
| <a href="#">310</a>   | CON EDISON           | 319 37 ST            | NY MANIFEST  | Higher             | 1025, 0.194, SSE           |
| <a href="#">AG311</a> | CON EDISON           | 4223 2ND AVE         | NY MANIFEST  | Higher             | 1029, 0.195, SSW           |
| <a href="#">AG312</a> | CON EDISON MANHOLE:  | 4223 2ND AVE         | RCRA NonGen / NLR, FINDS                           | Higher             | 1029, 0.195, SSW           |

MAPPED SITES SUMMARY

Target Property Address:  
269 37TH STREET  
BROOKLYN, NY 11232

Click on Map ID to see full detail.

| MAP ID                | SITE NAME            | ADDRESS              | DATABASE ACRONYMS                           | RELATIVE ELEVATION | DIST (ft. & mi.) DIRECTION |
|-----------------------|----------------------|----------------------|---|--------------------|----------------------------|
| <a href="#">AK313</a> | ESTATE OF CARBONARO  | 59-25 NEW UTRECHT AV | NY UST                                      | Higher             | 1029, 0.195, ENE           |
| <a href="#">AF314</a> | FORMER EAST COAST IN | 35, 43 AND 49 SKILLM | NY INST CONTROL                             | Higher             | 1030, 0.195, SW            |
| <a href="#">AF315</a> | FORMER EAST COAST IN | 35, 43 AND 49 SKILLM | NY ENG CONTROLS                             | Higher             | 1030, 0.195, SW            |
| <a href="#">AP316</a> | CON EDISON           | 317 40TH ST          | NY MANIFEST                                 | Higher             | 1035, 0.196, SSE           |
| <a href="#">AP317</a> | CON EDISON           | 317 40TH ST          | RCRA NonGen / NLR, FINDS                    | Higher             | 1035, 0.196, SSE           |
| <a href="#">AK318</a> | CON ED - MH 46939    | F/O #117 - 25 ST     | RCRA NonGen / NLR, NY MANIFEST              | Higher             | 1035, 0.196, ENE           |
| <a href="#">AN319</a> | CON EDISON           | 137 34TH ST          | NY MANIFEST                                 | Higher             | 1052, 0.199, SE            |
| <a href="#">AN320</a> | CON EDISON           | 137 34TH ST          | RCRA NonGen / NLR, FINDS, ECHO              | Higher             | 1052, 0.199, SE            |
| <a href="#">AL321</a> | CON EDISON           | 258 42ND ST MH48386  | NJ MANIFEST                                 | Higher             | 1054, 0.200, South         |
| <a href="#">AL322</a> | CON EDISON           | 258 42ND ST MH48383  | NJ MANIFEST                                 | Higher             | 1054, 0.200, South         |
| <a href="#">AL323</a> | CON EDISON           | 258 42ND ST          | RCRA NonGen / NLR, FINDS, ECHO              | Higher             | 1054, 0.200, South         |
| <a href="#">AL324</a> | CON EDISON           | 258 42ND ST MH48386  | NY MANIFEST                                 | Higher             | 1054, 0.200, South         |
| <a href="#">AL325</a> | CON EDISON           | 258 42ND ST MH48383  | RCRA NonGen / NLR                           | Higher             | 1054, 0.200, South         |
| <a href="#">AL326</a> | CON EDISON           | 258 42ND ST MH48383  | NY MANIFEST                                 | Higher             | 1054, 0.200, South         |
| <a href="#">AI327</a> | CON EDISON           | 150 27TH ST          | RCRA NonGen / NLR, FINDS, ECHO              | Higher             | 1070, 0.203, East          |
| <a href="#">AI328</a> | CON EDISON           | 150 27TH ST          | NY MANIFEST                                 | Higher             | 1070, 0.203, East          |
| <a href="#">AP329</a> | CON EDISON SERVICE B | 331 39TH ST          | RCRA NonGen / NLR, NY MANIFEST              | Higher             | 1095, 0.207, SSE           |
| <a href="#">AK330</a> | CON ED - MH 67496    | F/O 117-119 25TH ST  | RCRA NonGen / NLR, NY MANIFEST              | Higher             | 1096, 0.208, ENE           |
| <a href="#">AO331</a> | BUSH TERMINALS, PIER | FIRST AVE. AND 43RD  | SEMS-ARCHIVE, RCRA NonGen / NLR, PRP        | Higher             | 1096, 0.208, SSW           |
| <a href="#">AG332</a> | BELL ATLANTIC-NY     | 2 AVE/43 ST          | RCRA NonGen / NLR, NY MANIFEST              | Higher             | 1107, 0.210, SSW           |
| <a href="#">AP333</a> | DAVIDSON PIPE SUPPLY | 39TH STREET/THIRD AV | NY AST                                      | Higher             | 1114, 0.211, SSE           |
| <a href="#">AN334</a> | SPIRO'S AUTO REPAIR  | 143 34TH STREET      | NY AST                                      | Higher             | 1115, 0.211, SE            |
| <a href="#">AN335</a> | SPIRO'S AUTO REPAIR  | 143 34TH STREET      | NY UST                                      | Higher             | 1115, 0.211, SE            |
| <a href="#">AO336</a> | NYC DEP              | 43RD ST & 1ST AVE    | RCRA NonGen / NLR, NY MANIFEST              | Higher             | 1116, 0.211, SSW           |
| <a href="#">AQ337</a> | CONSOLIDATED EDISON  | 4302 2 AVE           | NY MANIFEST                                 | Higher             | 1119, 0.212, SSW           |
| <a href="#">AQ338</a> | CON ED-VS 2439       | 4302 2 AVE           | RCRA NonGen / NLR                           | Higher             | 1119, 0.212, SSW           |
| <a href="#">AI339</a> | GOWANUS CENTRAL SUBS | 3RD AVENUE/27TH STRE | NY UST                                      | Higher             | 1122, 0.213, East          |
| <a href="#">AI340</a> | GOWANUS CENTRAL SUBS | 3RD AVENUE/27TH STRE | NY AST                                      | Higher             | 1122, 0.213, East          |
| <a href="#">AM341</a> | CON EDISON           | 334 36TH ST          | NY MANIFEST                                 | Higher             | 1135, 0.215, SE            |
| <a href="#">AM342</a> | CON EDISON - MANHOLE | 334 36TH STREET      | RCRA-LQG                                    | Higher             | 1135, 0.215, SE            |
| <a href="#">AQ343</a> | 3913 2ND AVE. REALTY | 4312 2ND AVENUE      | NY UST                                      | Higher             | 1143, 0.216, SSW           |
| <a href="#">AN344</a> | STEVENS TECHNICAL SE | 145 34TH ST          | RCRA NonGen / NLR, FINDS, ECHO, NY MANIFEST | Higher             | 1147, 0.217, SE            |
| <a href="#">AR345</a> | SEA JET TRUCKING COR | 140 43RD ST          | RCRA NonGen / NLR, FINDS, ECHO              | Higher             | 1161, 0.220, SSW           |
| <a href="#">AR346</a> | COMMODORE MANUFACURI | 140 43RD STREET      | NY UST                                      | Higher             | 1161, 0.220, SSW           |
| <a href="#">AR347</a> | COMMODORE MANUFACTUR | 140 43RD STREET      | NY LTANKS                                   | Higher             | 1161, 0.220, SSW           |
| <a href="#">AM348</a> | CON EDISON MANHOLE 1 | 147-35 SANFORD AVE   | RCRA NonGen / NLR, NJ MANIFEST              | Higher             | 1162, 0.220, SE            |
| <a href="#">AN349</a> | CON EDISON           | 144 34 87 AVE        | NY MANIFEST                                 | Higher             | 1163, 0.220, SE            |
| <a href="#">AK350</a> | NEW YORK POWER AUTHO | 730 3RD AVE AND 23RD | NY CBS, NY CBS AST, NY TANKS, NY Spills     | Higher             | 1167, 0.221, ENE           |
| <a href="#">AK351</a> | FORMER MOORE MCCORMA | 730 3RD AVENUE       | NY SHWS, NY Spills                          | Higher             | 1167, 0.221, ENE           |



MAPPED SITES SUMMARY

Target Property Address:  
269 37TH STREET  
BROOKLYN, NY 11232

Click on Map ID to see full detail.

| MAP ID                | SITE NAME            | ADDRESS              | DATABASE ACRONYMS                                    | RELATIVE ELEVATION | DIST (ft. & mi.) DIRECTION |
|-----------------------|----------------------|----------------------|--|--------------------|----------------------------|
| <a href="#">AS352</a> | CONSOLIDATED EDISON  | 3RD AVE & 25TH ST EX | NY MANIFEST  | Higher             | 1184, 0.224, ENE           |
| <a href="#">AT353</a> | CON EDISON           | 137 29TH ST          | NY MANIFEST  | Higher             | 1186, 0.225, East          |
| <a href="#">AT354</a> | CON EDISON SERVICE B | 137 29TH ST          | RCRA NonGen / NLR                                    | Higher             | 1186, 0.225, East          |
| <a href="#">AS355</a> | 25TH ST STATION/R TR | 25TH ST STATION      | NY LTANKS  | Higher             | 1192, 0.226, ENE           |
| <a href="#">AQ356</a> | NEW YORK TELEPHONE C | 230 43RD ST          | RCRA-CESQG, FINDS, ECHO, NY MANIFEST                 | Higher             | 1199, 0.227, South         |
| <a href="#">AQ357</a> | VERIZON NEW YORK INC | 230 43RD STREET      | NY TANKS, NY Spills                                  | Higher             | 1199, 0.227, South         |
| <a href="#">AU358</a> | SUNSET PARK HIGH SCH | 153-35 STREET        | RCRA-LQG, NY MANIFEST, NJ MANIFEST                   | Higher             | 1206, 0.228, SE            |
| <a href="#">AM359</a> | CON EDISON SERVICE B | 337 36TH ST          | RCRA NonGen / NLR, NY MANIFEST                       | Higher             | 1210, 0.229, SE            |
| <a href="#">AT360</a> | CON EDISON SERVICE B | 141 28TH ST          | RCRA NonGen / NLR                                    | Higher             | 1226, 0.232, East          |
| <a href="#">AT361</a> | CON EDISON           | 141 28TH ST          | NY MANIFEST  | Higher             | 1226, 0.232, East          |
| <a href="#">AO362</a> | NEW YORK CROSS HARBO | 4302 FIRST AVE       | RCRA NonGen / NLR                                    | Higher             | 1230, 0.233, SSW           |
| <a href="#">AO363</a> | 1ST AVE RAILROAD     | 4302 1ST AVENUE      | NY UST   | Higher             | 1230, 0.233, SSW           |
| <a href="#">AO364</a> | 1ST AVE RAILROAD     | 4302 1ST AVENUE      | NY AST   | Higher             | 1230, 0.233, SSW           |
| <a href="#">AV365</a> | CON EDISON SERVICE B | 165 27TH ST          | RCRA NonGen / NLR, NY MANIFEST                       | Higher             | 1231, 0.233, East          |
| <a href="#">AW366</a> | CON EDISON SERVICE B | 313 42 ST            | RCRA NonGen / NLR, NY MANIFEST                       | Higher             | 1234, 0.234, South         |
| <a href="#">AV367</a> | SMILEY REALTY OF BKL | 155 26TH STREET      | NY AST   | Higher             | 1235, 0.234, East          |
| <a href="#">AO368</a> | NYC ECONOMIC DEVELOP | 4301 1ST AVE         | RCRA NonGen / NLR, FINDS, ECHO                       | Higher             | 1240, 0.235, SSW           |
| <a href="#">AS369</a> | MOORE MCCORMACK BUIL | 740 3RD AVE          | RCRA-SQG   | Higher             | 1241, 0.235, ENE           |
| <a href="#">AX370</a> | CVS PHARMACY #2498   | 341 9TH ST           | SEMS-ARCHIVE, RCRA-LQG, NY MANIFEST                  | Higher             | 1242, 0.235, SSE           |
| <a href="#">AX371</a> | 341 39TH ST          | 341 39TH ST          | NY AST   | Higher             | 1242, 0.235, SSE           |
| <a href="#">AX372</a> | CVS PHARMACY #2498   | 341 39TH ST          | NY LTANKS, NY Spills, NY HSWDS, NY MANIFEST          | Higher             | 1242, 0.235, SSE           |
| <a href="#">AX373</a> | 341 39TH ST          | 341 39TH ST          | NY LTANKS  | Higher             | 1242, 0.235, SSE           |
| <a href="#">AX374</a> | CON EDISON MANHOLE:  | 346 39TH ST          | RCRA-CESQG, FINDS, ECHO, NY MANIFEST                 | Higher             | 1254, 0.237, SSE           |
| <a href="#">AX375</a> | CON EDISON MANHOLE:  | 346 39TH ST          | NJ MANIFEST  | Higher             | 1254, 0.237, SSE           |
| <a href="#">376</a>   | EAST END WOOD STRIPP | 4218 3RD AVE         | RCRA-SQG, NY MANIFEST, NJ MANIFEST                   | Higher             | 1257, 0.238, South         |
| <a href="#">AW377</a> | CON EDISON SERVICE B | 319 42ND ST          | RCRA NonGen / NLR, NY MANIFEST                       | Higher             | 1295, 0.245, South         |
| <a href="#">378</a>   | METRO 1 AMBULANCE SE | 350 37TH ST          | RCRA NonGen / NLR, FINDS, ECHO, NY MANIFEST          | Higher             | 1316, 0.249, SSE           |
| <a href="#">AU379</a> | 156-170 34TH STREET  | 156-170 34TH STREET  | NY LTANKS  | Higher             | 1335, 0.253, SE            |
| <a href="#">380</a>   | FRED ALIMONDA        | 357 40TH STREET      | NY LTANKS  | Higher             | 1374, 0.260, SSE           |
| <a href="#">AY381</a> | NABISCO INC          | 170 34TH ST          | RCRA-CESQG, NY LTANKS, NY Spills, FINDS, ECHO, NY... | Higher             | 1425, 0.270, SE            |
| <a href="#">AY382</a> | 4TH AVE & 34TH / 35T | 4TH AVE & 34TH/35TH  | NY LTANKS  | Higher             | 1521, 0.288, SE            |
| <a href="#">383</a>   | 72 PRECINCT NYPD -DD | 830 4TH AVENUE       | NY LTANKS, NY Spills                                 | Higher             | 1551, 0.294, East          |
| <a href="#">AY384</a> | CLOSED-LACKOF RECENT | 34TH ST / 4TH AVE    | NY LTANKS  | Higher             | 1557, 0.295, SE            |
| <a href="#">AY385</a> | CLOSED-LACKOF RECENT | 34TH ST / 4TH AVE    | NY LTANKS  | Higher             | 1580, 0.299, SE            |
| <a href="#">AY386</a> | 34TH ST & 4TH AVE/BK | 34TH ST & 4TH AVE    | NY LTANKS  | Higher             | 1580, 0.299, SE            |
| <a href="#">AZ387</a> | 971-975 4TH AVE.     | 971 4TH AVE          | NY LTANKS  | Higher             | 1620, 0.307, SSE           |
| <a href="#">388</a>   | GRAVESEND ANCHORAGE  | NO ADDRESS           | NY LTANKS  | Lower              | 1621, 0.307, WNW           |
| <a href="#">389</a>   | GREENWOOD CEMETERY   | 921 4TH AVENUE       | NY LTANKS  | Higher             | 1624, 0.308, SE            |
| <a href="#">390</a>   | MOBIL S/S            | 987 4TH AVE          | NY LTANKS  | Higher             | 1646, 0.312, SSE           |

MAPPED SITES SUMMARY

Target Property Address:  
269 37TH STREET  
BROOKLYN, NY 11232

Click on Map ID to see full detail.

| MAP ID | SITE NAME            | ADDRESS              | DATABASE ACRONYMS                                   | RELATIVE ELEVATION | DIST (ft. & mi.) DIRECTION |
|--------|----------------------|----------------------|---|--------------------|----------------------------|
| 391    | OHANNA APARTMENT BUI | 4420 3RD AVE         | NY LTANKS   | Higher             | 1705, 0.323, South         |
| 392    | GOUWANUS BAY         | COURT ST- PIER 8     | NY LTANKS   | Lower              | 1734, 0.328, NNE           |
| AZ393  | 4TH AVE.AND 38TH ST. | 4TH AVE AND 38THST.  | NY LTANKS   | Higher             | 1771, 0.335, SSE           |
| BA394  | CITGO STATION        | 4TH AV & 25TH ST     | NY LTANKS   | Higher             | 1780, 0.337, East          |
| 395    | PARTS EXPRESS INC    | 694-696 3RD AVE      | NY SWF/LF   | Higher             | 1861, 0.352, ENE           |
| BA396  | NYS DEC BUREAU OF SP | 737 4TH AVE          | NY LTANKS, NY MANIFEST                              | Higher             | 1908, 0.361, East          |
| BA397  | 207 25TH STREET      | 207 25TH STREET      | NY LTANKS   | Higher             | 1964, 0.372, East          |
| BB398  | ERIE BASIN           | COLUMBIA ST          | NY LTANKS, NY Spills                                | Higher             | 1982, 0.375, North         |
| BB399  | ATLANTIC CONCRETE CO | 691 COLUMBIA STREET  | NY SWF/LF   | Higher             | 2032, 0.385, North         |
| BC400  | 25TH ST - 4TH AVE SU | 25TH ST - 4TH AVE SU | NY LTANKS   | Higher             | 2035, 0.385, East          |
| BD401  | SPELL NUMBER 0300252 | 160 22ND ST          | NY LTANKS   | Higher             | 2050, 0.388, ENE           |
| BD402  | PRIVATE HOME         | 720 4TH AVE          | NY LTANKS   | Higher             | 2075, 0.393, ENE           |
| 403    | DEBEVOISE CO         | 74 20TH ST           | CORRACTS, RCRA-TSDF, RCRA NonGen / NLR, ICIS,...    | Higher             | 2133, 0.404, ENE           |
| 404    | NY CROSS HARBOR RAIL | 1ST AVE AND 43RD ST  | NY SWF/LF   | Higher             | 2161, 0.409, SW            |
| BC405  | DRUM RUN             | 276-280 24TH ST      | NY LTANKS, NY Spills                                | Higher             | 2164, 0.410, East          |
| 406    | 21 ST OFF 3RD AVENUE | 21 ST OFF 3RD AVENUE | NY LTANKS   | Higher             | 2168, 0.411, ENE           |
| 407    | EAST RIVER PIER 6    | EAST RIVER PIER 6    | NY LTANKS   | Lower              | 2180, 0.413, WSW           |
| 408    | SHAMROCK CONTRACTING | 95-99 19TH STREET    | NY SWF/LF   | Higher             | 2314, 0.438, NE            |
| 409    | HAMILTON AVENUE PIER | 18TH-19TH STREETS    | SEMS-ARCHIVE  | Higher             | 2360, 0.447, NE            |
| BE410  | HESS LOADING RACK    | 764 COURT STREET     | NY LTANKS   | Higher             | 2395, 0.454, NNE           |
| 411    | NYCTA                | 871 5TH AVENUE       | NY LTANKS, NY CBS AST, NY Spills, NY MANIFEST       | Higher             | 2427, 0.460, SSE           |
| 412    | REAR OF BUSH TERMINA | END OF 47 THRU 52ND  | NY SHWS   | Higher             | 2447, 0.463, SW            |
| BE413  | 713 COURT STREET     | 713 COURT STREET     | NY LTANKS   | Higher             | 2473, 0.468, NNE           |
| 414    | AVE 2 & E 18TH ST/US | AVENUE 2 / E 18TH ST | NY LTANKS   | Higher             | 2487, 0.471, ENE           |
| 415    | EXXONMOBIL           | 740 5TH AVENUE       | NY LTANKS, NY Spills                                | Higher             | 2560, 0.485, East          |
| 416    | HAMILTON AVE PIERS   | 19TH & 18TH STREETS  | NY HSWDS  | Lower              | 2564, 0.486, NE            |
| BF417  | HESS TERMINAL RACK 1 | 764 COURT STREET     | NY LTANKS, NY Spills                                | Higher             | 2595, 0.491, NE            |
| BF418  | HESS BROOKLYN TERMIN | 722 COURT ST         | NY LTANKS, NY Spills                                | Higher             | 2595, 0.491, NE            |
| BF419  | BUCKEYE TERMINALS LL | 722 COURT ST         | RCRA-SQG, NY LTANKS, NY MOSF UST, NY MOSF AST, NY.. | Higher             | 2595, 0.491, NE            |
| BF420  | AMERADA HESS         | 722 COURT STREET     | NY LTANKS   | Higher             | 2595, 0.491, NE            |
| BF421  | AMERADA HESS         | 722 COURT STREET     | NY LTANKS, NY Spills                                | Higher             | 2595, 0.491, NE            |
| BF422  | AMERADA HESS         | 722 COURT STREET     | NY LTANKS   | Higher             | 2595, 0.491, NE            |
| BF423  | BUCKEYE TERMINALS, L | 722 COURT STREET     | NY MOSF   | Higher             | 2595, 0.491, NE            |
| BF424  | AMERADA HESS         | 722 COURT STREET     | NY LTANKS   | Higher             | 2595, 0.491, NE            |
| 425    | CHEM TURA            | 688-700 COURT ST     | NY CBS UST, NY CBS, NY DEL SHWS, RCRA NonGen /...   | Higher             | 2808, 0.532, NNE           |
| BG426  | 643 COURT ST.        | 643 COURT ST.        | NY SHWS   | Higher             | 2918, 0.553, NE            |
| BG427  | CHEMTURA 633 COURT S | 633 COURT STREET     | NY SHWS   | Higher             | 3168, 0.600, NNE           |
| 428    | RED HOOK SMITH STREE | 627 SMITH ST.        | NY SHWS, NY BROWNFIELDS                             | Higher             | 3204, 0.607, NE            |
| 429    | 182 SIGOURNEY ST     | 182 SIGOURNEY ST     | NY SHWS   | Higher             | 3270, 0.619, NNE           |

MAPPED SITES SUMMARY

Target Property Address:  
 269 37TH STREET  
 BROOKLYN, NY 11232

Click on Map ID to see full detail.

| MAP ID                | SITE NAME            | ADDRESS              | DATABASE ACRONYMS              | RELATIVE ELEVATION | DIST (ft. & mi.) DIRECTION |
|-----------------------|----------------------|----------------------|--------------------------------|--------------------|----------------------------|
| <a href="#">430</a>   | NYSDEC EMPIRE ELECTR | 5200 1ST AVE         | RCRA-LQG, NY SHWS, NY MANIFEST | Higher             | 3498, 0.663, SW            |
| <a href="#">BH431</a> | KINGS COUNTY WORKS   | 55TH ST. AND 1ST AVE | EDR MGP                        | Higher             | 4061, 0.769, SW            |
| <a href="#">432</a>   | USPS GOWANUS SITE. F | 2ND AVENUE AND 12TH  | EDR MGP                        | Higher             | 4136, 0.783, NE            |
| <a href="#">BH433</a> | K - KINGS COUNTY WOR | 55TH ST & 1ST AVE    | NY SHWS, NY BROWNFIELDS        | Higher             | 4191, 0.794, SW            |
| <a href="#">434</a>   | AMERICAN MACHINE AND | SECOND AVENUE AND 56 | FUSRAP                         | Higher             | 4490, 0.850, SSW           |
| <a href="#">BI435</a> | K - METROPOLITAN MGP | 124-136 SECOND AVE   | NY SHWS, NY BROWNFIELDS        | Higher             | 4640, 0.879, NE            |
| <a href="#">BI436</a> | BU-METROPOLITAN MGP  | 124-136 SECOND AVE   | EDR MGP                        | Higher             | 4640, 0.879, NE            |
| <a href="#">437</a>   | ATL BASIN IRON WORKS |                      | FUDS                           | Higher             | 4998, 0.947, NNW           |

# EXECUTIVE SUMMARY

## TARGET PROPERTY SEARCH RESULTS

The target property was identified in the following records. For more information on this property see page 8 of the attached EDR Radius Map report:

| <u>Site</u>   | <u>Database(s)</u>   | <u>EPA ID</u> |
|---|--|---------------|
| INDUSTRY CITY ASSOCI<br>269 37TH ST<br>BROOKLYN, NY 11232 | RCRA NonGen / NLR<br>EPA ID:: NYD076829068<br><br>FINDS<br>Registry ID:: 110004369344<br><br>ECHO<br>NY MANIFEST<br>EPA ID: NYD076829068 | NYD076829068  |

## DATABASES WITH NO MAPPED SITES

No mapped sites were found in EDR's search of available ("reasonably ascertainable ") government records either on the target property or within the search radius around the target property for the following databases:

## STANDARD ENVIRONMENTAL RECORDS

### ***Federal NPL site list***

NPL..... National Priority List  
Proposed NPL..... Proposed National Priority List Sites  
NPL LIENS..... Federal Superfund Liens

### ***Federal Delisted NPL site list***

Delisted NPL..... National Priority List Deletions

### ***Federal CERCLIS list***

FEDERAL FACILITY..... Federal Facility Site Information listing  
SEMS..... Superfund Enterprise Management System

### ***Federal institutional controls / engineering controls registries***

LUCIS..... Land Use Control Information System  
US ENG CONTROLS..... Engineering Controls Sites List  
US INST CONTROL..... Sites with Institutional Controls

### ***Federal ERNS list***

ERNS..... Emergency Response Notification System

### ***State- and tribal - equivalent CERCLIS***

NY VAPOR REOPENED..... Vapor Intrusion Legacy Site List



## EXECUTIVE SUMMARY

### ***State and tribal leaking storage tank lists***

INDIAN LUST..... Leaking Underground Storage Tanks on Indian Land  
NY HIST LTANKS..... Listing of Leaking Storage Tanks

### ***State and tribal registered storage tank lists***

FEMA UST..... Underground Storage Tank Listing  
INDIAN UST..... Underground Storage Tanks on Indian Land

### ***State and tribal institutional control / engineering control registries***

NY RES DECL..... Restrictive Declarations Listing

### ***State and tribal voluntary cleanup sites***

NY VCP..... Voluntary Cleanup Agreements  
INDIAN VCP..... Voluntary Cleanup Priority Listing

### ***State and tribal Brownfields sites***

NY ERP..... Environmental Restoration Program Listing

### **ADDITIONAL ENVIRONMENTAL RECORDS**

#### ***Local Brownfield lists***

US BROWNFIELDS..... A Listing of Brownfields Sites

#### ***Local Lists of Landfill / Solid Waste Disposal Sites***

NY SWTIRE..... Registered Waste Tire Storage & Facility List  
INDIAN ODI..... Report on the Status of Open Dumps on Indian Lands  
DEBRIS REGION 9..... Torres Martinez Reservation Illegal Dump Site Locations  
ODI..... Open Dump Inventory  
IHS OPEN DUMPS..... Open Dumps on Indian Land

#### ***Local Lists of Hazardous waste / Contaminated Sites***

US HIST CDL..... Delisted National Clandestine Laboratory Register  
US CDL..... National Clandestine Laboratory Register

#### ***Local Lists of Registered Storage Tanks***

NY HIST UST..... Historical Petroleum Bulk Storage Database  
NY HIST AST..... Historical Petroleum Bulk Storage Database

#### ***Local Land Records***

NY LIENS..... Spill Liens Information  
LIENS 2..... CERCLA Lien Information

#### ***Records of Emergency Release Reports***

HMIRS..... Hazardous Materials Information Reporting System

## EXECUTIVE SUMMARY

NY Hist Spills..... SPILLS Database  
NY SPILLS 90..... SPILLS 90 data from FirstSearch  
NY SPILLS 80..... SPILLS 80 data from FirstSearch

### ***Other Ascertainable Records***

DOD..... Department of Defense Sites  
SCRD DRYCLEANERS..... State Coalition for Remediation of Drycleaners Listing  
US FIN ASSUR..... Financial Assurance Information  
EPA WATCH LIST..... EPA WATCH LIST  
2020 COR ACTION..... 2020 Corrective Action Program List  
TSCA..... Toxic Substances Control Act  
TRIS..... Toxic Chemical Release Inventory System  
ROD..... Records Of Decision  
RMP..... Risk Management Plans  
RAATS..... RCRA Administrative Action Tracking System  
FTTS..... FIFRA/ TSCA Tracking System - FIFRA (Federal Insecticide, Fungicide, & Rodenticide Act)/TSCA (Toxic Substances Control Act)  
MLTS..... Material Licensing Tracking System  
COAL ASH DOE..... Steam-Electric Plant Operation Data  
COAL ASH EPA..... Coal Combustion Residues Surface Impoundments List  
PCB TRANSFORMER..... PCB Transformer Registration Database  
RADINFO..... Radiation Information Database  
HIST FTTS..... FIFRA/TSCA Tracking System Administrative Case Listing  
DOT OPS..... Incident and Accident Data  
CONSENT..... Superfund (CERCLA) Consent Decrees  
INDIAN RESERV..... Indian Reservations  
UMTRA..... Uranium Mill Tailings Sites  
LEAD SMELTERS..... Lead Smelter Sites  
US MINES..... Mines Master Index File  
ABANDONED MINES..... Abandoned Mines  
UXO..... Unexploded Ordnance Sites  
DOCKET HWC..... Hazardous Waste Compliance Docket Listing  
FUELS PROGRAM..... EPA Fuels Program Registered Listing  
NY AIRS..... Air Emissions Data  
NY COAL ASH..... Coal Ash Disposal Site Listing  
NY Financial Assurance..... Financial Assurance Information Listing  
NY SPDES..... State Pollutant Discharge Elimination System  
NY UIC..... Underground Injection Control Wells

### **EDR HIGH RISK HISTORICAL RECORDS**

#### ***EDR Exclusive Records***

EDR Hist Cleaner..... EDR Exclusive Historical Cleaners

### **EDR RECOVERED GOVERNMENT ARCHIVES**

#### ***Exclusive Recovered Govt. Archives***

NY RGA HWS..... Recovered Government Archive State Hazardous Waste Facilities List  
NY RGA LF..... Recovered Government Archive Solid Waste Facilities List

### **SURROUNDING SITES: SEARCH RESULTS**

Surrounding sites were identified in the following databases.

## EXECUTIVE SUMMARY

Elevations have been determined from the USGS Digital Elevation Model and should be evaluated on a relative (not an absolute) basis. Relative elevation information between sites of close proximity should be field verified. Sites with an elevation equal to or higher than the target property have been differentiated below from sites with an elevation lower than the target property.

Page numbers and map identification numbers refer to the EDR Radius Map report where detailed data on individual sites can be reviewed.

Sites listed in ***bold italics*** are in multiple databases.

Unmappable (orphan) sites are not considered in the foregoing analysis.

### **STANDARD ENVIRONMENTAL RECORDS**

#### ***Federal CERCLIS NFRAP site list***

SEMS-ARCHIVE: SEMS-ARCHIVE (Superfund Enterprise Management System Archive) tracks sites that have no further interest under the Federal Superfund Program based on available information. The list was formerly known as the CERCLIS-NFRAP, renamed to SEMS ARCHIVE by the EPA in 2015. EPA may perform a minimal level of assessment work at a site while it is archived if site conditions change and/or new information becomes available. Archived sites have been removed and archived from the inventory of SEMS sites. Archived status indicates that, to the best of EPA's knowledge, assessment at a site has been completed and that EPA has determined no further steps will be taken to list the site on the National Priorities List (NPL), unless information indicates this decision was not appropriate or other considerations require a recommendation for listing at a later time. The decision does not necessarily mean that there is no hazard associated with a given site; it only means that, based upon available information, the location is not judged to be potential NPL site.

A review of the SEMS-ARCHIVE list, as provided by EDR, and dated 07/11/2017 has revealed that there are 5 SEMS-ARCHIVE sites within approximately 0.5 miles of the target property.

| <u>Equal/Higher Elevation</u>      | <u>Address</u>                         | <u>Direction / Distance</u>             | <u>Map ID</u>       | <u>Page</u>       |
|------------------------------------|--|---|---------------------|-------------------|
| BLATCHFORD BASE PLAN               | 32 33RD ST                             | ESE 0 - 1/8 (0.053 mi.)                 | D136                | 259               |
| <b><i>US INFORMATION AGENC</i></b> | <b><i>29TH ST &amp; 3RD AVE DO</i></b> | <b><i>E 1/8 - 1/4 (0.160 mi.)</i></b>   | <b><i>AE262</i></b> | <b><i>565</i></b> |
| <b><i>BUSH TERMINALS, PIER</i></b> | <b><i>FIRST AVE. AND 43RD</i></b>      | <b><i>SSW 1/8 - 1/4 (0.208 mi.)</i></b> | <b><i>AO331</i></b> | <b><i>733</i></b> |
| <b><i>CVS PHARMACY #2498</i></b>   | <b><i>341 9TH ST</i></b>               | <b><i>SSE 1/8 - 1/4 (0.235 mi.)</i></b> | <b><i>AX370</i></b> | <b><i>844</i></b> |
| HAMILTON AVENUE PIER               | 18TH-19TH STREETS                      | NE 1/4 - 1/2 (0.447 mi.)                | 409                 | 969               |

#### ***Federal RCRA CORRACTS facilities list***

CORRACTS: CORRACTS is a list of handlers with RCRA Corrective Action Activity. This report shows which nationally-defined corrective action core events have occurred for every handler that has had corrective action activity.

A review of the CORRACTS list, as provided by EDR, and dated 09/13/2017 has revealed that there is 1 CORRACTS site within approximately 1 mile of the target property.

| <u>Equal/Higher Elevation</u> | <u>Address</u>           | <u>Direction / Distance</u>             | <u>Map ID</u>     | <u>Page</u>       |
|-------------------------------|--------------------------|---|-------------------|-------------------|
| <b><i>DEBEVOISE CO</i></b>    | <b><i>74 20TH ST</i></b> | <b><i>ENE 1/4 - 1/2 (0.404 mi.)</i></b> | <b><i>403</i></b> | <b><i>954</i></b> |

## EXECUTIVE SUMMARY

### ***Federal RCRA non-CORRACTS TSD facilities list***

RCRA-TSDF: RCRAInfo is EPA's comprehensive information system, providing access to data supporting the Resource Conservation and Recovery Act (RCRA) of 1976 and the Hazardous and Solid Waste Amendments (HSWA) of 1984. The database includes selective information on sites which generate, transport, store, treat and/or dispose of hazardous waste as defined by the Resource Conservation and Recovery Act (RCRA). Transporters are individuals or entities that move hazardous waste from the generator offsite to a facility that can recycle, treat, store, or dispose of the waste. TSDFs treat, store, or dispose of the waste.

A review of the RCRA-TSDF list, as provided by EDR, and dated 09/13/2017 has revealed that there is 1 RCRA-TSDF site within approximately 0.5 miles of the target property.

| <u>Equal/Higher Elevation</u> | <u>Address</u>    | <u>Direction / Distance</u>      | <u>Map ID</u> | <u>Page</u> |
|-------------------------------|-------------------|----------------------------------|---------------|-------------|
| <b>DEBEVOISE CO</b>           | <b>74 20TH ST</b> | <b>ENE 1/4 - 1/2 (0.404 mi.)</b> | <b>403</b>    | <b>954</b>  |

### ***Federal RCRA generators list***

RCRA-LQG: RCRAInfo is EPA's comprehensive information system, providing access to data supporting the Resource Conservation and Recovery Act (RCRA) of 1976 and the Hazardous and Solid Waste Amendments (HSWA) of 1984. The database includes selective information on sites which generate, transport, store, treat and/or dispose of hazardous waste as defined by the Resource Conservation and Recovery Act (RCRA). Large quantity generators (LQGs) generate over 1,000 kilograms (kg) of hazardous waste, or over 1 kg of acutely hazardous waste per month.

A review of the RCRA-LQG list, as provided by EDR, and dated 09/13/2017 has revealed that there are 11 RCRA-LQG sites within approximately 0.25 miles of the target property.

| <u>Equal/Higher Elevation</u> | <u>Address</u>                  | <u>Direction / Distance</u>      | <u>Map ID</u> | <u>Page</u> |
|-------------------------------|---------------------------------|----------------------------------|---------------|-------------|
| <b>CON EDISON - MANHOLE</b>   | <b>2ND AVE &amp; 33RD STREE</b> | <b>ESE 0 - 1/8 (0.008 mi.)</b>   | <b>D25</b>    | <b>51</b>   |
| CON EDISON - GOWANUS          | 27TH ST & 3RD AVE               | ENE 0 - 1/8 (0.011 mi.)          | C35           | 67          |
| <b>CON EDISON - MANHOLE</b>   | <b>39TH STREET &amp; 2ND AV</b> | <b>S 0 - 1/8 (0.012 mi.)</b>     | <b>H47</b>    | <b>104</b>  |
| CON EDISON - MANHOLE          | 2 32 ST 108 E 2 A               | ESE 0 - 1/8 (0.013 mi.)          | D62           | 129         |
| CON EDISON - MANHOLE          | 116 39TH ST                     | SSW 0 - 1/8 (0.023 mi.)          | G93           | 175         |
| <b>UTRECHT MANUFACTURIN</b>   | <b>33 35TH ST</b>               | <b>SE 0 - 1/8 (0.051 mi.)</b>    | <b>J131</b>   | <b>220</b>  |
| <b>COSTCO WHOLESALE # 3</b>   | <b>976 3RD AVENUE</b>           | <b>SSE 1/8 - 1/4 (0.150 mi.)</b> | <b>Z254</b>   | <b>546</b>  |
| CON EDISON - VAULT 7          | 42ND ST & 1ST AVE               | SSW 1/8 - 1/4 (0.162 mi.)        | AA269         | 578         |
| CON EDISON - MANHOLE          | 334 36TH STREET                 | SE 1/8 - 1/4 (0.215 mi.)         | AM342         | 752         |
| <b>SUNSET PARK HIGH SCH</b>   | <b>153-35 STREET</b>            | <b>SE 1/8 - 1/4 (0.228 mi.)</b>  | <b>AU358</b>  | <b>792</b>  |
| <b>CVS PHARMACY #2498</b>     | <b>341 9TH ST</b>               | <b>SSE 1/8 - 1/4 (0.235 mi.)</b> | <b>AX370</b>  | <b>844</b>  |

RCRA-SQG: RCRAInfo is EPA's comprehensive information system, providing access to data supporting the Resource Conservation and Recovery Act (RCRA) of 1976 and the Hazardous and Solid Waste Amendments (HSWA) of 1984. The database includes selective information on sites which generate, transport, store, treat and/or dispose of hazardous waste as defined by the Resource Conservation and Recovery Act (RCRA). Small quantity generators (SQGs) generate between 100 kg and 1,000 kg of hazardous waste per month.

A review of the RCRA-SQG list, as provided by EDR, and dated 09/13/2017 has revealed that there are 4 RCRA-SQG sites within approximately 0.25 miles of the target property.

| <u>Equal/Higher Elevation</u> | <u>Address</u>      | <u>Direction / Distance</u> | <u>Map ID</u> | <u>Page</u> |
|-------------------------------|---------------------|-----------------------------|---------------|-------------|
| NYCDOT - SIM CITYWID          | 8 29TH ST           | ENE 0 - 1/8 (0.017 mi.)     | C70           | 139         |
| UTRECHT MANUFACTURIN          | 4014 1ST AVE - BLDG | SSW 0 - 1/8 (0.116 mi.)     | S211          | 425         |



## EXECUTIVE SUMMARY

| <u>Equal/Higher Elevation</u>                       | <u>Address</u>                     | <u>Direction / Distance</u>                                 | <u>Map ID</u>       | <u>Page</u>       |
|---|------------------------------------|---|---------------------|-------------------|
| MOORE MCCORMACK BUIL<br><b>EAST END WOOD STRIPP</b> | 740 3RD AVE<br><b>4218 3RD AVE</b> | ENE 1/8 - 1/4 (0.235 mi.)<br><b>S 1/8 - 1/4 (0.238 mi.)</b> | AS369<br><b>376</b> | 843<br><b>870</b> |

RCRA-CESQG: RCRAInfo is EPA's comprehensive information system, providing access to data supporting the Resource Conservation and Recovery Act (RCRA) of 1976 and the Hazardous and Solid Waste Amendments (HSWA) of 1984. The database includes selective information on sites which generate, transport, store, treat and/or dispose of hazardous waste as defined by the Resource Conservation and Recovery Act (RCRA). Conditionally exempt small quantity generators (CESQGs) generate less than 100 kg of hazardous waste, or less than 1 kg of acutely hazardous waste per month.

A review of the RCRA-CESQG list, as provided by EDR, and dated 09/13/2017 has revealed that there are 12 RCRA-CESQG sites within approximately 0.25 miles of the target property.

| <u>Equal/Higher Elevation</u>  | <u>Address</u>   | <u>Direction / Distance</u>  | <u>Map ID</u>  | <u>Page</u>  |
|--|--|--|--|--|
| GOWANUS GENERATING S<br><b>CON EDISON MANHOLE:</b><br><b>CON EDISON MANHOLE:</b><br><b>INTERDYNAMICS INC</b><br><b>GSA - COMMERCIAL BUI</b><br>PETCO STORE #3774<br>AM COSMETICS INC<br><b>VIRGINIA DARE EXTRAC</b><br><b>METROPOLITAN DETENTI</b><br><b>H R A BK 1 WAREHOUSE</b><br><b>NEW YORK TELEPHONE C</b><br><b>CON EDISON MANHOLE:</b> | 420 2ND AVE, SITE 2<br><b>39TH ST &amp; 1ST AVE</b><br><b>116 39TH ST</b><br><b>80 39TH ST.</b><br><b>850 THIRD AVE</b><br>200 36TH ST<br>4014 FIRST AVE<br><b>882 3RD AVE SUITE 6</b><br><b>100 29TH ST</b><br><b>111 29TH ST</b><br><b>230 43RD ST</b><br><b>346 39TH ST</b> | ENE 0 - 1/8 (0.006 mi.)<br><b>SSW 0 - 1/8 (0.012 mi.)</b><br><b>SSW 0 - 1/8 (0.023 mi.)</b><br><b>SW 0 - 1/8 (0.054 mi.)</b><br><b>E 0 - 1/8 (0.080 mi.)</b><br>SSE 0 - 1/8 (0.102 mi.)<br>SSW 0 - 1/8 (0.116 mi.)<br><b>ESE 1/8 - 1/4 (0.143 mi.)</b><br><b>E 1/8 - 1/4 (0.150 mi.)</b><br><b>E 1/8 - 1/4 (0.155 mi.)</b><br><b>S 1/8 - 1/4 (0.227 mi.)</b><br><b>SSE 1/8 - 1/4 (0.237 mi.)</b> | C13<br><b>I58</b><br><b>G92</b><br><b>O138</b><br><b>L180</b><br>V191<br>S212<br><b>AC235</b><br><b>W252</b><br><b>AE258</b><br><b>AQ356</b><br><b>AX374</b> | 27<br><b>123</b><br><b>171</b><br><b>261</b><br><b>346</b><br>392<br>426<br><b>478</b><br><b>533</b><br><b>558</b><br><b>786</b><br><b>866</b> |

### **State- and tribal - equivalent CERCLIS**

NY SHWS: The State Hazardous Waste Sites records are the states' equivalent to CERCLIS. These sites may or may not already be listed on the federal CERCLIS list. Priority sites planned for cleanup using state funds (state equivalent of Superfund) are identified along with sites where cleanup will be paid for by potentially responsible parties. The data come from the Department of Environmental Conservation's Inactive Hazardous waste Disposal Sites in New York State.

A review of the NY SHWS list, as provided by EDR, and dated 08/15/2017 has revealed that there are 9 NY SHWS sites within approximately 1 mile of the target property.

| <u>Equal/Higher Elevation</u>   | <u>Address</u>        | <u>Direction / Distance</u>      | <u>Map ID</u> | <u>Page</u> |
|---|-----------------------|----------------------------------|---------------|-------------|
| <b>FORMER MOORE MCCORMA</b><br>Site Code: 439096  | <b>730 3RD AVENUE</b> | <b>ENE 1/8 - 1/4 (0.221 mi.)</b> | <b>AK351</b>  | <b>774</b>  |
| REAR OF BUSH TERMINA<br>Site Code: 58024<br>Class Code: Does not present a significant threat to the public health or the environment - action may be deferred. | END OF 47 THRU 52ND   | SW 1/4 - 1/2 (0.463 mi.)         | 412           | 986         |
| 643 COURT ST.<br>Site Code: 498440  | 643 COURT ST.         | NE 1/2 - 1 (0.553 mi.)           | BG426         | 1073        |
| CHEMTURA 633 COURT S  | 633 COURT STREET      | NNE 1/2 - 1 (0.600 mi.)          | BG427         | 1074        |

## EXECUTIVE SUMMARY

Site Code: 443256

Class Code: Significant threat to the public health or environment - action required.

|   |                              |                               |              |             |
|---|------------------------------|-------------------------------|--------------|-------------|
| <b>RED HOOK SMITH STREE</b>   | <b>627 SMITH ST.</b>         | <b>NE 1/2 - 1 (0.607 mi.)</b> | <b>428</b>   | <b>1079</b> |
| Site Code: 466165   |                              |                               |              |             |
| 182 SIGOURNEY ST  | 182 SIGOURNEY ST             | NNE 1/2 - 1 (0.619 mi.)       | 429          | 1083        |
| Site Code: 499845   |                              |                               |              |             |
| <b>NYSDEC EMPIRE ELECTR</b>   | <b>5200 1ST AVE</b>          | <b>SW 1/2 - 1 (0.663 mi.)</b> | <b>430</b>   | <b>1085</b> |
| Site Code: 57687  |                              |                               |              |             |
| Class Code: Significant threat to the public health or environment - action required. |                              |                               |              |             |
| <b>K - KINGS COUNTY WOR</b>   | <b>55TH ST &amp; 1ST AVE</b> | <b>SW 1/2 - 1 (0.794 mi.)</b> | <b>BH433</b> | <b>1092</b> |
| Site Code: 378989   |                              |                               |              |             |
| <b>K - METROPOLITAN MGP</b>   | <b>124-136 SECOND AVE</b>    | <b>NE 1/2 - 1 (0.879 mi.)</b> | <b>BI435</b> | <b>1095</b> |
| Site Code: 372656   |                              |                               |              |             |
| Class Code: Significant threat to the public health or environment - action required. |                              |                               |              |             |

### State and tribal landfill and/or solid waste disposal site lists

NY SWF/LF: The Solid Waste Facilities/Landfill Sites records typically contain an inventory of solid waste disposal facilities or landfills in a particular state. The data come from the list.

A review of the NY SWF/LF list, as provided by EDR, and dated 09/25/2017 has revealed that there are 5 NY SWF/LF sites within approximately 0.5 miles of the target property.

| <u>Equal/Higher Elevation</u> | <u>Address</u>        | <u>Direction / Distance</u>    | <u>Map ID</u> | <u>Page</u> |
|-------------------------------|-----------------------|--------------------------------|---------------|-------------|
| <b>ANTON JUNICIC ENTERP</b>   | <b>776 3RD AVENUE</b> | <b>E 1/8 - 1/4 (0.166 mi.)</b> | <b>AD277</b>  | <b>589</b>  |
| PARTS EXPRESS INC             | 694-696 3RD AVE       | ENE 1/4 - 1/2 (0.352 mi.)      | 395           | 943         |
| ATLANTIC CONCRETE CO          | 691 COLUMBIA STREET   | N 1/4 - 1/2 (0.385 mi.)        | BB399         | 950         |
| NY CROSS HARBOR RAIL          | 1ST AVE AND 43RD ST   | SW 1/4 - 1/2 (0.409 mi.)       | 404           | 963         |
| SHAMROCK CONTRACTING          | 95-99 19TH STREET     | NE 1/4 - 1/2 (0.438 mi.)       | 408           | 968         |

### State and tribal leaking storage tank lists

NY LTANKS: Leaking Storage Tank Incident Reports. These records contain an inventory of reported leaking storage tank incidents reported from 4/1/86 through the most recent update. They can be either leaking underground storage tanks or leaking aboveground storage tanks. The causes of the incidents are tank test failures, tank failures or tank overfills

A review of the NY LTANKS list, as provided by EDR, and dated 10/31/2017 has revealed that there are 54 NY LTANKS sites within approximately 0.5 miles of the target property.

| <u>Equal/Higher Elevation</u>        | <u>Address</u>                  | <u>Direction / Distance</u>    | <u>Map ID</u> | <u>Page</u> |
|--------------------------------------|---------------------------------|--------------------------------|---------------|-------------|
| <b>GOWANUS TURBINE SITE</b>          | <b>29TH STREET &amp; 2ND AV</b> | <b>ENE 0 - 1/8 (0.011 mi.)</b> | <b>C41</b>    | <b>75</b>   |
| Spill Number/Closed Date: 1998-09-03 |                                 |                                |               |             |
| Spill Number/Closed Date: 2002-03-21 |                                 |                                |               |             |
| Site ID: 119011                      |                                 |                                |               |             |
| Site ID: 261797                      |                                 |                                |               |             |
| Program Number: 9806837              |                                 |                                |               |             |

## EXECUTIVE SUMMARY

|                                      |                             |                                  |              |            |
|--------------------------------------|-----------------------------|----------------------------------|--------------|------------|
| Program Number: 9705001              |                             |                                  |              |            |
| FGP BUSH TERMINALS                   | 148 39TH STREET             | SSW 0 - 1/8 (0.020 mi.)          | G85          | 163        |
| Spill Number/Closed Date: 2003-02-24 |                             |                                  |              |            |
| Site ID: 160744                      |                             |                                  |              |            |
| Program Number: 9514887              |                             |                                  |              |            |
| 116 39TH ST                          | 116 39TH ST                 | SSW 0 - 1/8 (0.023 mi.)          | G94          | 176        |
| Spill Number/Closed Date: 1994-12-06 |                             |                                  |              |            |
| Site ID: 195660                      |                             |                                  |              |            |
| Program Number: 9411889              |                             |                                  |              |            |
| 116 39TH ST/MAGNOLIA                 | 116 39TH ST/MAGNOLIA        | SSW 0 - 1/8 (0.023 mi.)          | G95          | 177        |
| Spill Number/Closed Date: 1992-05-12 |                             |                                  |              |            |
| Site ID: 288856                      |                             |                                  |              |            |
| Program Number: 9201695              |                             |                                  |              |            |
| COMADORE MANUFAC                     | 3913 2ND AVE                | S 0 - 1/8 (0.051 mi.)            | H127         | 214        |
| Spill Number/Closed Date: 2008-09-08 |                             |                                  |              |            |
| Site ID: 395096                      |                             |                                  |              |            |
| Program Number: 0713359              |                             |                                  |              |            |
| <b>DAVIDSON PIPE SUPPLY</b>          | <b>990 THIRD AVE</b>        | <b>SSE 0 - 1/8 (0.079 mi.)</b>   | <b>T171</b>  | <b>317</b> |
| Spill Number/Closed Date: 2006-02-15 |                             |                                  |              |            |
| Site ID: 175589                      |                             |                                  |              |            |
| Program Number: 9510315              |                             |                                  |              |            |
| <b>850 3RD AVENUE</b>                | <b>850 3RD AVENUE</b>       | <b>E 0 - 1/8 (0.080 mi.)</b>     | <b>L177</b>  | <b>335</b> |
| Spill Number/Closed Date: 1994-01-15 |                             |                                  |              |            |
| Site ID: 161674                      |                             |                                  |              |            |
| Program Number: 9312153              |                             |                                  |              |            |
| <b>US GSA</b>                        | <b>850 3RD AVENUE (29TH</b> | <b>E 0 - 1/8 (0.080 mi.)</b>     | <b>L178</b>  | <b>337</b> |
| Spill Number/Closed Date: 2008-06-10 |                             |                                  |              |            |
| Site ID: 239334                      |                             |                                  |              |            |
| Program Number: 9908767              |                             |                                  |              |            |
| 166-41 POWELLS AT CO                 | 166-41 POWELLS AT CO        | SSW 0 - 1/8 (0.115 mi.)          | X210         | 424        |
| Spill Number/Closed Date: 1994-11-14 |                             |                                  |              |            |
| Site ID: 147224                      |                             |                                  |              |            |
| Program Number: 8803720              |                             |                                  |              |            |
| <b>VIRGINIA DARE EXTRAC</b>          | <b>882 3RD AVENUE</b>       | <b>ESE 1/8 - 1/4 (0.143 mi.)</b> | <b>AC234</b> | <b>476</b> |
| Spill Number/Closed Date: 1997-03-13 |                             |                                  |              |            |
| Site ID: 124122                      |                             |                                  |              |            |
| Program Number: 9614424              |                             |                                  |              |            |
| 16-68 42ND STREET                    | 16-68 42ND STREET           | SW 1/8 - 1/4 (0.152 mi.)         | AF257        | 556        |
| Spill Number/Closed Date: 1993-11-05 |                             |                                  |              |            |
| Site ID: 91891                       |                             |                                  |              |            |
| Program Number: 8709771              |                             |                                  |              |            |
| <b>BETWEEN 18TH &amp; 23RD</b>       | <b>3RD AVENUE</b>           | <b>E 1/8 - 1/4 (0.175 mi.)</b>   | <b>AI280</b> | <b>601</b> |
| Spill Number/Closed Date: 2003-07-03 |                             |                                  |              |            |
| Site ID: 148976                      |                             |                                  |              |            |
| Program Number: 0303210              |                             |                                  |              |            |
| 114 32ND ST AT 3RD A                 | 114 32ND ST AT 3RD A        | ESE 1/8 - 1/4 (0.191 mi.)        | AC307        | 664        |
| Spill Number/Closed Date: 2003-10-27 |                             |                                  |              |            |
| Site ID: 167598                      |                             |                                  |              |            |
| Program Number: 9305702              |                             |                                  |              |            |
| COMMODORE MANUFACTUR                 | 140 43RD STREET             | SSW 1/8 - 1/4 (0.220 mi.)        | AR347        | 764        |

## EXECUTIVE SUMMARY

|  |                       |                                  |              |            |
|--|-----------------------|----------------------------------|--------------|------------|
| Spill Number/Closed Date: 2014-09-19<br>Site ID: 203368<br>Program Number: 8910578   |                       |                                  |              |            |
| 25TH ST STATION/R TR   | 25TH ST STATION       | ENE 1/8 - 1/4 (0.226 mi.)        | AS355        | 785        |
| Spill Number/Closed Date: 2003-02-12<br>Site ID: 149988<br>Program Number: 8902919   |                       |                                  |              |            |
| <b>CVS PHARMACY #2498</b>  | <b>341 39TH ST</b>    | <b>SSE 1/8 - 1/4 (0.235 mi.)</b> | <b>AX372</b> | <b>858</b> |
| Spill Number/Closed Date: 1994-04-25<br>Spill Number/Closed Date: 1994-02-14<br>Site ID: 201123<br>Site ID: 201124<br>Program Number: 9313271<br>Program Number: 9313394 |                       |                                  |              |            |
| 341 39TH ST  | 341 39TH ST           | SSE 1/8 - 1/4 (0.235 mi.)        | AX373        | 865        |
| Spill Number/Closed Date: 1992-04-10<br>Site ID: 103132<br>Program Number: 9200366   |                       |                                  |              |            |
| 156-170 34TH STREET  | 156-170 34TH STREET   | SE 1/4 - 1/2 (0.253 mi.)         | AU379        | 895        |
| Spill Number/Closed Date: 1993-02-25<br>Site ID: 114462<br>Program Number: 9210902   |                       |                                  |              |            |
| FRED ALIMONDA  | 357 40TH STREET       | SSE 1/4 - 1/2 (0.260 mi.)        | 380          | 896        |
| Spill Number/Closed Date: 2009-09-02<br>Spill Number/Closed Date: 2003-03-03<br>Site ID: 288656<br>Site ID: 79043<br>Program Number: 0301684<br>Program Number: 9803014  |                       |                                  |              |            |
| <b>NABISCO INC</b>   | <b>170 34TH ST</b>    | <b>SE 1/4 - 1/2 (0.270 mi.)</b>  | <b>AY381</b> | <b>898</b> |
| Spill Number/Closed Date: 1993-02-01<br>Site ID: 171962<br>Program Number: 9211737   |                       |                                  |              |            |
| 4TH AVE & 34TH / 35T   | 4TH AVE & 34TH/35TH   | SE 1/4 - 1/2 (0.288 mi.)         | AY382        | 910        |
| Spill Number/Closed Date: 1992-09-30<br>Site ID: 117733<br>Program Number: 8901237   |                       |                                  |              |            |
| <b>72 PRECINCT NYPD -DD</b>  | <b>830 4TH AVENUE</b> | <b>E 1/4 - 1/2 (0.294 mi.)</b>   | <b>383</b>   | <b>912</b> |
| Spill Number/Closed Date: 2005-01-10<br>Spill Number/Closed Date: 2003-10-31<br>Site ID: 95328<br>Site ID: 317853<br>Program Number: 9502759<br>Program Number: 9514143  |                       |                                  |              |            |
| CLOSED-LACKOF RECENT   | 34TH ST / 4TH AVE     | SE 1/4 - 1/2 (0.295 mi.)         | AY384        | 925        |
| Spill Number/Closed Date: 2003-03-13<br>Site ID: 175406<br>Program Number: 8710694   |                       |                                  |              |            |
| CLOSED-LACKOF RECENT   | 34TH ST / 4TH AVE     | SE 1/4 - 1/2 (0.299 mi.)         | AY385        | 927        |
| Spill Number/Closed Date: 2003-03-04<br>Site ID: 175407  |                       |                                  |              |            |

## EXECUTIVE SUMMARY

|                                      |                      |                                |              |            |  |
|--------------------------------------|----------------------|--------------------------------|--------------|------------|--|
| Program Number: 8902953              |                      |                                |              |            |  |
| 34TH ST & 4TH AVE/BK                 | 34TH ST & 4TH AVE    | SE 1/4 - 1/2 (0.299 mi.)       | AY386        | 928        |  |
| Spill Number/Closed Date: 1992-09-30 |                      |                                |              |            |  |
| Site ID: 151245                      |                      |                                |              |            |  |
| Program Number: 8710384              |                      |                                |              |            |  |
| 971-975 4TH AVE.                     | 971 4TH AVE          | SSE 1/4 - 1/2 (0.307 mi.)      | AZ387        | 929        |  |
| Spill Number/Closed Date: 2006-07-13 |                      |                                |              |            |  |
| Site ID: 115646                      |                      |                                |              |            |  |
| Program Number: 9207015              |                      |                                |              |            |  |
| GREENWOOD CEMETERY                   | 921 4TH AVENUE       | SE 1/4 - 1/2 (0.308 mi.)       | 389          | 932        |  |
| Spill Number/Closed Date: 2005-11-16 |                      |                                |              |            |  |
| Site ID: 150406                      |                      |                                |              |            |  |
| Program Number: 9413808              |                      |                                |              |            |  |
| MOBIL S/S                            | 987 4TH AVE          | SSE 1/4 - 1/2 (0.312 mi.)      | 390          | 933        |  |
| Spill Number/Closed Date: 2013-05-23 |                      |                                |              |            |  |
| Site ID: 192011                      |                      |                                |              |            |  |
| Program Number: 8706481              |                      |                                |              |            |  |
| OHANNA APARTMENT BUI                 | 4420 3RD AVE         | S 1/4 - 1/2 (0.323 mi.)        | 391          | 937        |  |
| Spill Number/Closed Date: 2006-07-26 |                      |                                |              |            |  |
| Site ID: 361487                      |                      |                                |              |            |  |
| Program Number: 0514696              |                      |                                |              |            |  |
| 4TH AVE.AND 38TH ST.                 | 4TH AVE AND 38THST.  | SSE 1/4 - 1/2 (0.335 mi.)      | AZ393        | 940        |  |
| Spill Number/Closed Date: 1987-01-04 |                      |                                |              |            |  |
| Site ID: 214911                      |                      |                                |              |            |  |
| Program Number: 8606188              |                      |                                |              |            |  |
| CITGO STATION                        | 4TH AV & 25TH ST     | E 1/4 - 1/2 (0.337 mi.)        | BA394        | 941        |  |
| Spill Number/Closed Date: 2003-03-03 |                      |                                |              |            |  |
| Site ID: 279274                      |                      |                                |              |            |  |
| Program Number: 9607556              |                      |                                |              |            |  |
| <b>NYS DEC BUREAU OF SP</b>          | <b>737 4TH AVE</b>   | <b>E 1/4 - 1/2 (0.361 mi.)</b> | <b>BA396</b> | <b>943</b> |  |
| Spill Number/Closed Date: 1994-05-26 |                      |                                |              |            |  |
| Site ID: 315150                      |                      |                                |              |            |  |
| Program Number: 9402784              |                      |                                |              |            |  |
| 207 25TH STREET                      | 207 25TH STREET      | E 1/4 - 1/2 (0.372 mi.)        | BA397        | 946        |  |
| Site ID: 541194                      |                      |                                |              |            |  |
| Program Number: 1610374              |                      |                                |              |            |  |
| <b>ERIE BASIN</b>                    | <b>COLUMBIA ST</b>   | <b>N 1/4 - 1/2 (0.375 mi.)</b> | <b>BB398</b> | <b>948</b> |  |
| Spill Number/Closed Date: 2003-07-28 |                      |                                |              |            |  |
| Site ID: 170259                      |                      |                                |              |            |  |
| Program Number: 0107932              |                      |                                |              |            |  |
| 25TH ST - 4TH AVE SU                 | 25TH ST - 4TH AVE SU | E 1/4 - 1/2 (0.385 mi.)        | BC400        | 950        |  |
| Spill Number/Closed Date: 1995-08-11 |                      |                                |              |            |  |
| Site ID: 213768                      |                      |                                |              |            |  |
| Program Number: 9505109              |                      |                                |              |            |  |
| SPILL NUMBER 0300252                 | 160 22ND ST          | ENE 1/4 - 1/2 (0.388 mi.)      | BD401        | 951        |  |
| Spill Number/Closed Date: 2003-04-08 |                      |                                |              |            |  |
| Site ID: 295284                      |                      |                                |              |            |  |
| Program Number: 0300252              |                      |                                |              |            |  |
| PRIVATE HOME                         | 720 4TH AVE          | ENE 1/4 - 1/2 (0.393 mi.)      | BD402        | 952        |  |
| Spill Number/Closed Date: 2013-07-31 |                      |                                |              |            |  |



## EXECUTIVE SUMMARY

|  |                         |                                  |              |             |
|--|-------------------------|----------------------------------|--------------|-------------|
| Site ID: 384784<br>Program Number: 0704596   |                         |                                  |              |             |
| <b>DRUM RUN</b>  | <b>276-280 24TH ST</b>  | <b>E 1/4 - 1/2 (0.410 mi.)</b>   | <b>BC405</b> | <b>963</b>  |
| Spill Number/Closed Date: 2006-03-02<br>Site ID: 242528<br>Program Number: 0210214   |                         |                                  |              |             |
| 21 ST OFF 3RD AVENUE   | 21 ST OFF 3RD AVENUE    | ENE 1/4 - 1/2 (0.411 mi.)        | 406          | 966         |
| Spill Number/Closed Date: 1994-01-28<br>Site ID: 125518<br>Program Number: 9312696   |                         |                                  |              |             |
| HESS LOADING RACK  | 764 COURT STREET        | NNE 1/4 - 1/2 (0.454 mi.)        | BE410        | 969         |
| Spill Number/Closed Date: 2007-07-19<br>Site ID: 384569<br>Program Number: 0704424   |                         |                                  |              |             |
| <b>NYCTA</b>   | <b>871 5TH AVENUE</b>   | <b>SSE 1/4 - 1/2 (0.460 mi.)</b> | <b>411</b>   | <b>970</b>  |
| Spill Number/Closed Date: 2002-02-07<br>Spill Number/Closed Date: 1995-12-11<br>Site ID: 137663<br>Site ID: 137664<br>Program Number: 9106350<br>Program Number: 9510771 |                         |                                  |              |             |
| 713 COURT STREET   | 713 COURT STREET        | NNE 1/4 - 1/2 (0.468 mi.)        | BE413        | 988         |
| Spill Number/Closed Date: 1995-03-22<br>Site ID: 280278<br>Program Number: 9207990   |                         |                                  |              |             |
| AVE 2 & E 18TH ST/US   | AVENUE 2 / E 18TH ST    | ENE 1/4 - 1/2 (0.471 mi.)        | 414          | 989         |
| Spill Number/Closed Date: 2003-03-06<br>Site ID: 323122<br>Program Number: 9005465   |                         |                                  |              |             |
| <b>EXXONMOBIL</b>  | <b>740 5TH AVENUE</b>   | <b>E 1/4 - 1/2 (0.485 mi.)</b>   | <b>415</b>   | <b>990</b>  |
| Site ID: 126157<br>Program Number: 8703559   |                         |                                  |              |             |
| <b>HESS TERMINAL RACK 1</b>  | <b>764 COURT STREET</b> | <b>NE 1/4 - 1/2 (0.491 mi.)</b>  | <b>BF417</b> | <b>996</b>  |
| Spill Number/Closed Date: 2002-03-04<br>Site ID: 253896<br>Program Number: 0110576   |                         |                                  |              |             |
| <b>HESS BROOKLYN TERMIN</b>  | <b>722 COURT ST</b>     | <b>NE 1/4 - 1/2 (0.491 mi.)</b>  | <b>BF418</b> | <b>999</b>  |
| Spill Number/Closed Date: 2003-12-10<br>Site ID: 246722<br>Program Number: 0310372   |                         |                                  |              |             |
| <b>BUCKEYE TERMINALS LL</b>  | <b>722 COURT ST</b>     | <b>NE 1/4 - 1/2 (0.491 mi.)</b>  | <b>BF419</b> | <b>1016</b> |
| AMERADA HESS   | 722 COURT STREET        | NE 1/4 - 1/2 (0.491 mi.)         | BF420        | 1057        |
| Spill Number/Closed Date: 1992-02-26<br>Site ID: 138982<br>Program Number: 9111290   |                         |                                  |              |             |
| <b>AMERADA HESS</b>  | <b>722 COURT STREET</b> | <b>NE 1/4 - 1/2 (0.491 mi.)</b>  | <b>BF421</b> | <b>1058</b> |
| Spill Number/Closed Date: 2003-08-11<br>Site ID: 246738<br>Program Number: 9500858   |                         |                                  |              |             |
| AMERADA HESS   | 722 COURT STREET        | NE 1/4 - 1/2 (0.491 mi.)         | BF422        | 1061        |
| Spill Number/Closed Date: 2004-04-08   |                         |                                  |              |             |

## EXECUTIVE SUMMARY

Site ID: 246724  
Program Number: 0312168

|  |                  |                          |       |      |
|--|------------------|--------------------------|-------|------|
| AMERADA HESS<br>Spill Number/Closed Date: 2003-08-11<br>Site ID: 138970<br>Program Number: 0109349 | 722 COURT STREET | NE 1/4 - 1/2 (0.491 mi.) | BF424 | 1062 |
|--|------------------|--------------------------|-------|------|

| <u>Lower Elevation</u>   | <u>Address</u>    | <u>Direction / Distance</u> | <u>Map ID</u> | <u>Page</u> |
|--|-------------------|-----------------------------|---------------|-------------|
| GRAVESEND ANCHORAGE<br>Spill Number/Closed Date: 2003-10-31<br>Site ID: 86224<br>Program Number: 0010946 | NO ADDRESS        | WNW 1/4 - 1/2 (0.307 mi.)   | 388           | 931         |
| GOUWANUS BAY<br>Spill Number/Closed Date: 1997-12-10<br>Site ID: 71263<br>Program Number: 9710375        | COURT ST- PIER 8  | NNE 1/4 - 1/2 (0.328 mi.)   | 392           | 939         |
| EAST RIVER PIER 6<br>Spill Number/Closed Date: 1991-09-15<br>Site ID: 314122<br>Program Number: 9106438  | EAST RIVER PIER 6 | WSW 1/4 - 1/2 (0.413 mi.)   | 407           | 967         |

### ***State and tribal registered storage tank lists***

NY UST: The Underground Storage Tank database contains registered USTs. USTs are regulated under Subtitle I of the Resource Conservation and Recovery Act (RCRA). The data come from the Department of Environmental Conservation's Petroleum Bulk Storage (PBS) Database

A review of the NY UST list, as provided by EDR, has revealed that there are 20 NY UST sites within approximately 0.25 miles of the target property.

| <u>Equal/Higher Elevation</u>  | <u>Address</u>        | <u>Direction / Distance</u>  | <u>Map ID</u> | <u>Page</u> |
|--|-----------------------|------------------------------|---------------|-------------|
| INDUSTRY CITY ASSOCI<br>Database: UST, Date of Government Version: 09/21/2017        | 551 2ND AVENUE        | ESE 0 - 1/8 (0.012 mi.)      | D55           | 118         |
| SAMARITAN VILLAGE<br>Database: UST, Date of Government Version: 09/21/2017           | 130-20 39TH ROAD      | SSW 0 - 1/8 (0.015 mi.)      | G67           | 134         |
| PARADISE PLASTICS<br>Database: UST, Date of Government Version: 09/21/2017           | 116 39TH STREET       | SSW 0 - 1/8 (0.023 mi.)      | G91           | 169         |
| SOUTH BROOKLYN MARIN<br>Database: UST, Date of Government Version: 09/21/2017        | FOOT 0F 39TH ST. & 1  | SW 0 - 1/8 (0.028 mi.)       | I101          | 182         |
| CONEY ISLAND STATION<br>Database: UST, Date of Government Version: 09/21/2017        | 2727 MERMAID AVENUE   | ENE 0 - 1/8 (0.034 mi.)      | C106          | 192         |
| 3913 2ND AVE. REALTY<br>Database: UST, Date of Government Version: 09/21/2017        | 3913 2ND AVENUE       | S 0 - 1/8 (0.051 mi.)        | H126          | 212         |
| <b>FEDERAL BUREAU OF PR</b><br>Database: UST, Date of Government Version: 09/21/2017 | <b>80 29TH STREET</b> | <b>E 0 - 1/8 (0.068 mi.)</b> | <b>K159</b>   | <b>296</b>  |
| FEDERAL OFFICE BUILD<br>Database: UST, Date of Government Version: 09/21/2017        | 850 3RD AVENUE (29TH) | E 0 - 1/8 (0.080 mi.)        | L174          | 323         |
| RONNIE AUTO REPAIR.<br>Database: UST, Date of Government Version: 09/21/2017         | 4001 2ND AVENUE       | S 0 - 1/8 (0.080 mi.)        | P183          | 359         |

## EXECUTIVE SUMMARY

| <u>Equal/Higher Elevation</u>   | <u>Address</u>       | <u>Direction / Distance</u> | <u>Map ID</u> | <u>Page</u> |
|---|----------------------|-----------------------------|---------------|-------------|
| GILMOUR SUPPLY CO.<br>Database: UST, Date of Government Version: 09/21/2017   | 152 41ST STREET      | SSW 0 - 1/8 (0.124 mi.)     | X222          | 443         |
| PALMIERI TRUCKMEN IN<br>Database: UST, Date of Government Version: 09/21/2017 | 120 41ST STREET      | SSW 1/8 - 1/4 (0.127 mi.)   | Y226          | 454         |
| GILMOUR SUPPLY CO.<br>Database: UST, Date of Government Version: 09/21/2017   | 4101 FIRST AVENUE    | SSW 1/8 - 1/4 (0.138 mi.)   | AA229         | 463         |
| ZOPHAR MILLS, INC<br>Database: UST, Date of Government Version: 09/21/2017    | 112-130 26TH STREET  | ENE 1/8 - 1/4 (0.145 mi.)   | AD240         | 494         |
| FRIENDLY STAR FUEL I<br>Database: UST, Date of Government Version: 09/21/2017 | 889 THIRD AVENUE     | ESE 1/8 - 1/4 (0.178 mi.)   | AC285         | 611         |
| ESTATE OF CARBONARO<br>Database: UST, Date of Government Version: 09/21/2017  | 59-25 NEW UTRECHT AV | ENE 1/8 - 1/4 (0.195 mi.)   | AK313         | 673         |
| SPIRO'S AUTO REPAIR<br>Database: UST, Date of Government Version: 09/21/2017  | 143 34TH STREET      | SE 1/8 - 1/4 (0.211 mi.)    | AN335         | 742         |
| GOWANUS CENTRAL SUBS<br>Database: UST, Date of Government Version: 09/21/2017 | 3RD AVENUE/27TH STRE | E 1/8 - 1/4 (0.213 mi.)     | AI339         | 748         |
| 3913 2ND AVE. REALTY<br>Database: UST, Date of Government Version: 09/21/2017 | 4312 2ND AVENUE      | SSW 1/8 - 1/4 (0.216 mi.)   | AQ343         | 753         |
| COMMODORE MANUFACURI<br>Database: UST, Date of Government Version: 09/21/2017 | 140 43RD STREET      | SSW 1/8 - 1/4 (0.220 mi.)   | AR346         | 761         |
| 1ST AVE RAILROAD<br>Database: UST, Date of Government Version: 09/21/2017     | 4302 1ST AVENUE      | SSW 1/8 - 1/4 (0.233 mi.)   | AO363         | 818         |

NY CBS UST: Chemical Bulk Storage Database. Registration data collected as required by 6 NYCRR Part 596. It includes facilities storing hazardous substances listed in 6 NYCRR Part 597, in aboveground tanks with capacities of 185 gallons or greater, and/or in underground tanks of any size. Includes facilities registered (and closed) since effective date of CBS regulations (July 15, 1988) through the date request is processed.

A review of the NY CBS UST list, as provided by EDR, and dated 01/01/2002 has revealed that there is 1 NY CBS UST site within approximately 0.25 miles of the target property.

| <u>Equal/Higher Elevation</u>   | <u>Address</u>       | <u>Direction / Distance</u>  | <u>Map ID</u> | <u>Page</u> |
|---|----------------------|------------------------------|---------------|-------------|
| <b>PYROCK CHEMICAL</b><br>Facility Status: 3<br>Id/Status: 2-000163<br>Tank Status: 2 | <b>214 40 STREET</b> | <b>S 0 - 1/8 (0.088 mi.)</b> | <b>P186</b>   | <b>368</b>  |

NY MOSF UST: Major Oil Storage Facilities Database. Facilities are licensed pursuant to Article 12 of the Navigation Law, 6 NYCRR Part 610 and 17 NYCRR Part 30. These facilities may be onshore facilities or vessels, with petroleum storage capacities of 400,000 gallons or greater. Includes MOSF's licensed or closed since April 1, 1986, (responsibility was transferred from DOT on October 13, 1985) plus available data obtained from DOT facilities licensed since Article 12 became law on April 1, 1978.

A review of the NY MOSF UST list, as provided by EDR, and dated 01/01/2002 has revealed that there is

## EXECUTIVE SUMMARY

1 NY MOSF UST site within approximately 0.5 miles of the target property.

| <u>Equal/Higher Elevation</u> | <u>Address</u>      | <u>Direction / Distance</u>     | <u>Map ID</u> | <u>Page</u> |
|-------------------------------|---------------------|---------------------------------|---------------|-------------|
| <b>BUCKEYE TERMINALS LL</b>   | <b>722 COURT ST</b> | <b>NE 1/4 - 1/2 (0.491 mi.)</b> | <b>BF419</b>  | <b>1016</b> |

NY CBS: These facilities store regulated hazardous substances in aboveground tanks with capacities of 185 gallons or greater, and/or in underground tanks of any size

A review of the NY CBS list, as provided by EDR, and dated 09/21/2017 has revealed that there are 6 NY CBS sites within approximately 0.25 miles of the target property.

| <u>Equal/Higher Elevation</u>  | <u>Address</u>                  | <u>Direction / Distance</u>      | <u>Map ID</u> | <u>Page</u> |
|--|---------------------------------|----------------------------------|---------------|-------------|
| <b>SUNSET PARK MATERIAL</b><br>Facility Status: Unregistered<br>CBS Number: 2-000513       | <b>472 2ND AVE</b>              | <b>ENE 0 - 1/8 (0.007 mi.)</b>   | <b>C20</b>    | <b>42</b>   |
| <b>INTERDYNAMICS INC</b><br>Facility Status: Unregulated/Closed<br>CBS Number: 2-000169    | <b>80 39TH ST.</b>              | <b>SW 0 - 1/8 (0.054 mi.)</b>    | <b>O138</b>   | <b>261</b>  |
| <b>PYROCK CHEMICAL</b><br>Facility Status: Unregulated/Closed<br>CBS Number: 2-000163      | <b>214 40 STREET</b>            | <b>S 0 - 1/8 (0.088 mi.)</b>     | <b>P186</b>   | <b>368</b>  |
| <b>ANTON JUNICIC ENTERP</b><br>Facility Status: Unregulated/Closed<br>CBS Number: 2-000433 | <b>776 3RD AVENUE</b>           | <b>E 1/8 - 1/4 (0.166 mi.)</b>   | <b>AD277</b>  | <b>589</b>  |
| <b>GOWANUS GAS TURBINES</b><br>Facility Status: Unregulated/Closed<br>CBS Number: 2-000332 | <b>27 STREET &amp; THIRD AV</b> | <b>E 1/8 - 1/4 (0.176 mi.)</b>   | <b>AI283</b>  | <b>606</b>  |
| <b>NEW YORK POWER AUTHO</b><br>Facility Status: Active<br>CBS Number: 2-000378             | <b>730 3RD AVE AND 23RD</b>     | <b>ENE 1/8 - 1/4 (0.221 mi.)</b> | <b>AK350</b>  | <b>770</b>  |

NY MOSF: These facilities may be onshore facilities or vessels, with petroleum storage capacities of 400,000 gallons or greater.

A review of the NY MOSF list, as provided by EDR, and dated 09/21/2017 has revealed that there are 4 NY MOSF sites within approximately 0.5 miles of the target property.

| <u>Equal/Higher Elevation</u>   | <u>Address</u>                  | <u>Direction / Distance</u>     | <u>Map ID</u> | <u>Page</u> |
|---|---------------------------------|---------------------------------|---------------|-------------|
| <b>GOWANUS QUICK ENERGY</b><br>Tank Status: Active<br>Facility Id: 0-1069   | <b>420 SECOND AVENUE</b>        | <b>ENE 0 - 1/8 (0.006 mi.)</b>  | <b>C12</b>    | <b>27</b>   |
| <b>BARGE: CLEAN ENERGY</b><br>Tank Status: Unregulated/Closed<br>Tank Status: Inactive<br>Facility Id: 0-0538<br>Facility Id: 0-0539<br>Facility Id: 0-0541 | <b>SECOND AVENUE &amp; 29TH</b> | <b>ENE 0 - 1/8 (0.011 mi.)</b>  | <b>C40</b>    | <b>74</b>   |
| <b>BUCKEYE TERMINALS, L</b><br>Tank Status: Active  | <b>722 COURT STREET</b>         | <b>NE 1/4 - 1/2 (0.491 mi.)</b> | <b>BF423</b>  | <b>1062</b> |

## EXECUTIVE SUMMARY

Facility Id: 2-1520

| <u>Lower Elevation</u>   | <u>Address</u>      | <u>Direction / Distance</u> | <u>Map ID</u> | <u>Page</u> |
|--|---------------------|-----------------------------|---------------|-------------|
| BARGE: ELECTRA II/GO<br>Tank Status: Unregulated/Closed<br>Facility Id: 0-0772 | THIRD AVENUE & 27TH | ENE 0 - 1/8 (0.067 mi.)     | 157           | 295         |

NY AST: The Aboveground Storage Tank database contains registered ASTs. The data come from the Department of Environmental Conservation's Petroleum Bulk Storage (PBS) Database.

A review of the NY AST list, as provided by EDR, has revealed that there are 27 NY AST sites within approximately 0.25 miles of the target property.

| <u>Equal/Higher Elevation</u>   | <u>Address</u>        | <u>Direction / Distance</u>  | <u>Map ID</u> | <u>Page</u> |
|---|-----------------------|------------------------------|---------------|-------------|
| SUNSET PARK MATERIAN<br>Database: AST, Date of Government Version: 09/21/2017<br>Facility Id: 2-612290        | 472 2ND AVENUE        | ENE 0 - 1/8 (0.007 mi.)      | C19           | 37          |
| INDUSTRY CITY ASSOCI<br>Database: AST, Date of Government Version: 09/21/2017<br>Facility Id: 2-285927        | 551 2ND AVENUE        | ESE 0 - 1/8 (0.012 mi.)      | D54           | 116         |
| INDUSTRY CITY ASSOC<br>Database: AST, Date of Government Version: 09/21/2017<br>Facility Id: 2-286826         | 148 39TH STREET       | SSW 0 - 1/8 (0.020 mi.)      | G81           | 154         |
| PIERS SERVICE<br>Database: AST, Date of Government Version: 09/21/2017<br>Facility Id: 2-600385               | 3901 1ST AVENUE       | SSW 0 - 1/8 (0.042 mi.)      | I117          | 201         |
| INDUSTRY CITY ASSOCI<br>Database: AST, Date of Government Version: 09/21/2017<br>Facility Id: 2-286389        | 80 39TH STREET        | SW 0 - 1/8 (0.054 mi.)       | O139          | 271         |
| <b>FEDERAL BUREAU OF PR</b><br>Database: AST, Date of Government Version: 09/21/2017<br>Facility Id: 2-603102 | <b>80 29TH STREET</b> | <b>E 0 - 1/8 (0.068 mi.)</b> | <b>K159</b>   | <b>296</b>  |
| FEDERAL OFFICE BUILD<br>Database: AST, Date of Government Version: 09/21/2017<br>Facility Id: 2-601672        | 850 3RD AVENUE (29TH) | E 0 - 1/8 (0.080 mi.)        | L175          | 330         |
| RONNIE AUTO REPAIR.<br>Database: AST, Date of Government Version: 09/21/2017<br>Facility Id: 2-601566         | 4001 2ND AVENUE       | S 0 - 1/8 (0.080 mi.)        | P182          | 357         |
| MCKEON DOOR BUILDING<br>Database: AST, Date of Government Version: 09/21/2017<br>Facility Id: 2-611212        | 95 29TH STREET        | E 0 - 1/8 (0.104 mi.)        | W193          | 394         |
| DLJ ENTERPRISES LTD<br>Database: AST, Date of Government Version: 09/21/2017<br>Facility Id: 2-610119         | 260 39TH STREET       | SSE 0 - 1/8 (0.112 mi.)      | R208          | 421         |
| INDUSTRY CITY ASSOCI<br>Database: AST, Date of Government Version: 09/21/2017<br>Facility Id: 2-286796        | 254 36TH STREET       | SE 1/8 - 1/4 (0.127 mi.)     | V224          | 450         |
| INDUSTRY CITY ASSOCI<br>Database: AST, Date of Government Version: 09/21/2017                                 | 253 36TH STREET       | SE 1/8 - 1/4 (0.127 mi.)     | V228          | 460         |



## EXECUTIVE SUMMARY

|   |                      |                           |       |     |  |
|---|----------------------|---------------------------|-------|-----|--|
| Facility Id: 2-286362                                 |                      |                           |       |     |  |
| HARBORSIDE MGMT CORP                                  | 4100 1ST AVENUE      | SSW 1/8 - 1/4 (0.140 mi.) | AA230 | 466 |  |
| Database: AST, Date of Government Version: 09/21/2017 |                      |                           |       |     |  |
| Facility Id: 2-607270                                 |                      |                           |       |     |  |
| BUSH TERMINAL - UNIT                                  | 4104 1ST AVENUE      | SSW 1/8 - 1/4 (0.141 mi.) | AA231 | 468 |  |
| Database: AST, Date of Government Version: 09/21/2017 |                      |                           |       |     |  |
| Facility Id: 2-604841                                 |                      |                           |       |     |  |
| AT&T NY4841   | 882 THIRD AVE.       | ESE 1/8 - 1/4 (0.143 mi.) | AC233 | 473 |  |
| Database: AST, Date of Government Version: 09/21/2017 |                      |                           |       |     |  |
| Facility Id: 2-611033                                 |                      |                           |       |     |  |
| BUSH TERMINAL   | 882 3RD AVENUE       | ESE 1/8 - 1/4 (0.143 mi.) | AC237 | 485 |  |
| Database: AST, Date of Government Version: 09/21/2017 |                      |                           |       |     |  |
| Facility Id: 2-610527                                 |                      |                           |       |     |  |
| PAUL BASILE   | 112-130 26TH STREET  | ENE 1/8 - 1/4 (0.145 mi.) | AD241 | 503 |  |
| Database: AST, Date of Government Version: 09/21/2017 |                      |                           |       |     |  |
| Facility Id: 2-476986                                 |                      |                           |       |     |  |
| Facility Id: 2-017604                                 |                      |                           |       |     |  |
| ANTON JUNICIC ENTERP                                  | 776 3RD AVENUE       | E 1/8 - 1/4 (0.166 mi.)   | AD276 | 587 |  |
| Database: AST, Date of Government Version: 09/21/2017 |                      |                           |       |     |  |
| Facility Id: 2-610070                                 |                      |                           |       |     |  |
| SUPREME AUTO MFG COR                                  | 770 3RD AVE          | ENE 1/8 - 1/4 (0.176 mi.) | AD282 | 604 |  |
| Database: AST, Date of Government Version: 09/21/2017 |                      |                           |       |     |  |
| Facility Id: 2-334766                                 |                      |                           |       |     |  |
| LEUNGS HOLDINGS NY L                                  | 129 34TH STREET      | SE 1/8 - 1/4 (0.189 mi.)  | AN301 | 655 |  |
| Database: AST, Date of Government Version: 09/21/2017 |                      |                           |       |     |  |
| Facility Id: 2-608193                                 |                      |                           |       |     |  |
| A-ONE CAR & TRUCK AU                                  | 891 3RD AVENUE       | ESE 1/8 - 1/4 (0.190 mi.) | AN302 | 657 |  |
| Database: AST, Date of Government Version: 09/21/2017 |                      |                           |       |     |  |
| Facility Id: 2-610159                                 |                      |                           |       |     |  |
| DAVIDSON PIPE SUPPLY                                  | 39TH STREET/THIRD AV | SSE 1/8 - 1/4 (0.211 mi.) | AP333 | 737 |  |
| Database: AST, Date of Government Version: 09/21/2017 |                      |                           |       |     |  |
| Facility Id: 2-000787                                 |                      |                           |       |     |  |
| SPIRO'S AUTO REPAIR                                   | 143 34TH STREET      | SE 1/8 - 1/4 (0.211 mi.)  | AN334 | 740 |  |
| Database: AST, Date of Government Version: 09/21/2017 |                      |                           |       |     |  |
| Facility Id: 2-612431                                 |                      |                           |       |     |  |
| GOWANUS CENTRAL SUBS                                  | 3RD AVENUE/27TH STRE | E 1/8 - 1/4 (0.213 mi.)   | AI340 | 749 |  |
| Database: AST, Date of Government Version: 09/21/2017 |                      |                           |       |     |  |
| Facility Id: 2-452750                                 |                      |                           |       |     |  |
| 1ST AVE RAILROAD                                      | 4302 1ST AVENUE      | SSW 1/8 - 1/4 (0.233 mi.) | AO364 | 832 |  |
| Database: AST, Date of Government Version: 09/21/2017 |                      |                           |       |     |  |
| Facility Id: 2-306002                                 |                      |                           |       |     |  |
| SMILEY REALTY OF BKL                                  | 155 26TH STREET      | E 1/8 - 1/4 (0.234 mi.)   | AV367 | 839 |  |
| Database: AST, Date of Government Version: 09/21/2017 |                      |                           |       |     |  |
| Facility Id: 2-094943                                 |                      |                           |       |     |  |
| 341 39TH ST   | 341 39TH ST          | SSE 1/8 - 1/4 (0.235 mi.) | AX371 | 855 |  |
| Database: AST, Date of Government Version: 09/21/2017 |                      |                           |       |     |  |
| Facility Id: 2-320617                                 |                      |                           |       |     |  |

## EXECUTIVE SUMMARY

NY CBS AST: Chemical Bulk Storage Database. Registration data collected as required by 6 NYCRR Part 596. It includes facilities storing hazardous substances listed in 6 NYCRR Part 597, in aboveground tanks with capacities of 185 gallons or greater, and/or in underground tanks of any size. Includes facilities registered (and closed) since effective date of CBS regulations (July 15, 1988) through the date request is processed.

A review of the NY CBS AST list, as provided by EDR, and dated 01/01/2002 has revealed that there are 4 NY CBS AST sites within approximately 0.25 miles of the target property.

| <u>Equal/Higher Elevation</u>   | <u>Address</u>       | <u>Direction / Distance</u> | <u>Map ID</u> | <u>Page</u> |
|---|----------------------|-----------------------------|---------------|-------------|
| <b>INTERDYNAMICS, INC.</b><br>Facility Status: 2<br>Facility Status: 1<br>CBS Number: 2-000169  | 80 39TH STREET       | SW 0 - 1/8 (0.054 mi.)      | O140          | 273         |
| <b>PYROCK CHEMICAL</b><br>Facility Status: 2<br>Facility Status: 1<br>CBS Number: 2-000163      | 214 40 STREET        | S 0 - 1/8 (0.088 mi.)       | P186          | 368         |
| <b>GOWANUS GAS TURBINES</b><br>Facility Status: 2<br>Facility Status: 1<br>CBS Number: 2-000332 | 27 STREET & THIRD AV | E 1/8 - 1/4 (0.176 mi.)     | AI283         | 606         |
| <b>NEW YORK POWER AUTHO</b><br>Facility Status: 1<br>Facility Status: 1<br>CBS Number: 2-000378 | 730 3RD AVE AND 23RD | ENE 1/8 - 1/4 (0.221 mi.)   | AK350         | 770         |

NY MOSF AST: Major Oil Storage Facilities Database. Facilities are licensed pursuant to Article 12 of the Navigation Law, 6 NYCRR Part 610 and 17 NYCRR Part 30. These facilities may be onshore facilities or vessels, with petroleum storage capacities of 400,000 gallons or greater. Includes MOSF's licensed or closed since April 1, 1986, (responsibility was transferred from DOT on October 13, 1985) plus available data obtained from DOT facilities licensed since Article 12 became law on April 1, 1978.

A review of the NY MOSF AST list, as provided by EDR, and dated 01/01/2002 has revealed that there is 1 NY MOSF AST site within approximately 0.5 miles of the target property.

| <u>Equal/Higher Elevation</u> | <u>Address</u> | <u>Direction / Distance</u> | <u>Map ID</u> | <u>Page</u> |
|-------------------------------|----------------|-----------------------------|---------------|-------------|
| <b>BUCKEYE TERMINALS LL</b>   | 722 COURT ST   | NE 1/4 - 1/2 (0.491 mi.)    | BF419         | 1016        |

NY TANKS: This database contains records of facilities that are or have been regulated under Bulk Storage Program. Tank information for these facilities may not be releasable by the state agency.

A review of the NY TANKS list, as provided by EDR, has revealed that there are 5 NY TANKS sites within approximately 0.25 miles of the target property.

| <u>Equal/Higher Elevation</u>  | <u>Address</u>    | <u>Direction / Distance</u> | <u>Map ID</u> | <u>Page</u> |
|--|-------------------|-----------------------------|---------------|-------------|
| <b>GOWANUS QUICK ENERGY</b><br>Database: TANKS, Date of Government Version: 09/21/2017<br>Facility Id: 2-603183<br>Site Status: Active | 420 SECOND AVENUE | ENE 0 - 1/8 (0.006 mi.)     | C12           | 27          |
| <b>PRINTWAY LTD</b><br>Database: TANKS, Date of Government Version: 09/21/2017   | 87 35TH ST        | SE 0 - 1/8 (0.116 mi.)      | U218          | 435         |



## EXECUTIVE SUMMARY

### ADDITIONAL ENVIRONMENTAL RECORDS

#### **Local Lists of Landfill / Solid Waste Disposal Sites**

Registered Recycling Facility List from the Department of Environmental Conservation.

A review of the NY SWRCY list, as provided by EDR, and dated 09/25/2017 has revealed that there is 1 NY SWRCY site within approximately 0.5 miles of the target property.

| <u>Equal/Higher Elevation</u> | <u>Address</u>     | <u>Direction / Distance</u>    | <u>Map ID</u> | <u>Page</u> |
|-------------------------------|--------------------|--------------------------------|---------------|-------------|
| <b>SUNSET PARK MATERIAL</b>   | <b>472 2ND AVE</b> | <b>ENE 0 - 1/8 (0.007 mi.)</b> | <b>C20</b>    | <b>42</b>   |

#### **Local Lists of Hazardous waste / Contaminated Sites**

NY DEL SHWS: A database listing of sites delisted from the Registry of Inactive Hazardous Waste Disposal Sites.

A review of the NY DEL SHWS list, as provided by EDR, and dated 08/15/2017 has revealed that there is 1 NY DEL SHWS site within approximately 1 mile of the target property.

| <u>Equal/Higher Elevation</u> | <u>Address</u>          | <u>Direction / Distance</u>    | <u>Map ID</u> | <u>Page</u> |
|-------------------------------|-------------------------|--------------------------------|---------------|-------------|
| <b>CHEM TURA</b>              | <b>688-700 COURT ST</b> | <b>NNE 1/2 - 1 (0.532 mi.)</b> | <b>425</b>    | <b>1063</b> |

#### **Records of Emergency Release Reports**

NY Spills: Data collected on spills reported to NYSDEC. is required by one or more of the following: Article 12 of the Navigation Law, 6 NYCRR Section 613.8 (from PBS regs), or 6 NYCRR Section 595.2 (from CBS regs). It includes spills active as of April 1, 1986, as well as spills occurring since this date.

A review of the NY Spills list, as provided by EDR, and dated 10/31/2017 has revealed that there are 65 NY Spills sites within approximately 0.125 miles of the target property.

| <u>Equal/Higher Elevation</u>   | <u>Address</u>       | <u>Direction / Distance</u> | <u>Map ID</u> | <u>Page</u> |
|---|----------------------|-----------------------------|---------------|-------------|
| GOWANUS BAY<br>Spill Number/Closed Date: 2000-08-25<br>spillno: 0002336<br>Site ID: 305848          | 28TH STREET & FIRST  | 0 - 1/8 (0.000 mi.)         | 2             | 11          |
| 39TH ST MARINE TERMI<br>Spill Number/Closed Date: 1988-05-18<br>spillno: 8801529<br>Site ID: 300609 | 39TH ST MARINE TERMI | 0 - 1/8 (0.000 mi.)         | A3            | 12          |
| GOWANUS BAY<br>Spill Number/Closed Date: 1996-08-30<br>spillno: 9606916<br>Site ID: 229830          | 33RD ST & 1ST AVE    | 0 - 1/8 (0.000 mi.)         | 4             | 13          |
| BROOKLYN MARINE TERM<br>Spill Number/Closed Date: 2005-07-06  | 29TH STREET - 39TH S | SW 0 - 1/8 (0.003 mi.)      | A5            | 14          |

## EXECUTIVE SUMMARY

|   |                      |                         |     |    |
|---|----------------------|-------------------------|-----|----|
| spillno: 9714190<br>Site ID: 100516   |                      |                         |     |    |
| AT INTERSECTION BY C  | 650 2ND AVE AND 37TH | S 0 - 1/8 (0.003 mi.)   | B6  | 15 |
| Spill Number/Closed Date: 2013-03-29<br>spillno: 1216796<br>Site ID: 480198   |                      |                         |     |    |
| GOWANUS BAY/US POWER  | 420 AND 2END AVE     | ENE 0 - 1/8 (0.005 mi.) | C7  | 16 |
| Spill Number/Closed Date: 2010-11-10<br>spillno: 1008141<br>Site ID: 441611   |                      |                         |     |    |
| BARGE AND WATER   | 420 2ND AVE          | ENE 0 - 1/8 (0.006 mi.) | C8  | 17 |
| Spill Number/Closed Date: 2013-04-22<br>spillno: 1300387<br>Site ID: 480713   |                      |                         |     |    |
| WATER   | 420 2ND AVE          | ENE 0 - 1/8 (0.006 mi.) | C9  | 18 |
| Spill Number/Closed Date: 2012-09-20<br>Spill Number/Closed Date: 2015-09-30<br>Spill Number/Closed Date: 2013-02-26<br>Spill Number/Closed Date: 2010-10-18<br>Spill Number/Closed Date: 2014-06-10<br>*Additional key fields are available in the Map Findings section<br>spillno: 1205514<br>spillno: 1506731<br>spillno: 1207513<br>spillno: 1006560<br>spillno: 1402573<br>*Additional key fields are available in the Map Findings section<br>Site ID: 468471<br>Site ID: 514166<br>Site ID: 470569<br>Site ID: 439919<br>Site ID: 495902<br>*Additional key fields are available in the Map Findings section |                      |                         |     |    |
| US POWER GEN  | 29 TH ST/ 420 2ND AV | ENE 0 - 1/8 (0.006 mi.) | C10 | 25 |
| Spill Number/Closed Date: 2012-12-10<br>spillno: 1213217<br>Site ID: 476396   |                      |                         |     |    |
| STREET  | 420 2ND AVE          | ENE 0 - 1/8 (0.006 mi.) | C11 | 26 |
| Spill Number/Closed Date: 2013-07-05<br>spillno: 1303553<br>Site ID: 484038   |                      |                         |     |    |
| US POWER GEN  | 420 2 AVE            | ENE 0 - 1/8 (0.006 mi.) | C14 | 30 |
| Spill Number/Closed Date: 2013-07-25<br>spillno: 1304115<br>Site ID: 484628   |                      |                         |     |    |
| COMMERCIAL LOT  | 420 SECOND AVE       | ENE 0 - 1/8 (0.006 mi.) | C15 | 31 |
| Spill Number/Closed Date: 2016-01-25<br>Spill Number/Closed Date: 2017-10-25<br>spillno: 1510426<br>spillno: 1705744<br>Site ID: 521108<br>Site ID: 559043  |                      |                         |     |    |
| DRILL   | 420 2ND AVE          | ENE 0 - 1/8 (0.006 mi.) | C16 | 34 |



## EXECUTIVE SUMMARY

|  |                                 |                                |            |           |
|--|---------------------------------|--------------------------------|------------|-----------|
| Spill Number/Closed Date: 2016-11-29<br>spillno: 1608327<br>Site ID: 536035  |                                 |                                |            |           |
| GOWANUS GENERATING S   | 420 2ND AVE                     | ENE 0 - 1/8 (0.006 mi.)        | C17        | 35        |
| Spill Number/Closed Date: 2014-09-16<br>spillno: 1311529<br>Site ID: 492435  |                                 |                                |            |           |
| DRUM RUN   | 420 2ND AVE                     | ENE 0 - 1/8 (0.006 mi.)        | C18        | 36        |
| Spill Number/Closed Date: 2016-08-03<br>spillno: 1604446<br>Site ID: 530949  |                                 |                                |            |           |
| MANHOLE 14244  | 29-39 HAYWOOD ST                | SW 0 - 1/8 (0.007 mi.)         | A22        | 46        |
| Spill Number/Closed Date: 1999-05-10<br>spillno: 9815288<br>Site ID: 148669  |                                 |                                |            |           |
| 33RD & 2ND AVE   | 33RD & 2ND AVE                  | ESE 0 - 1/8 (0.008 mi.)        | D26        | 55        |
| Spill Number/Closed Date: 1996-11-21<br>spillno: 9606591<br>Site ID: 248535  |                                 |                                |            |           |
| TM #2125   | 2ND AVE & 32ND ST               | E 0 - 1/8 (0.009 mi.)          | E28        | 57        |
| Spill Number/Closed Date: 2001-01-18<br>spillno: 0010041<br>Site ID: 287915  |                                 |                                |            |           |
| VAULT 5745   | 2ND AVE & 36TH ST               | SSE 0 - 1/8 (0.009 mi.)        | F30        | 60        |
| Spill Number/Closed Date: 2002-10-23<br>spillno: 9808387<br>Site ID: 115832  |                                 |                                |            |           |
| GOWANUS SUB STATION  | 29TH ST @ 2ND AVE               | ENE 0 - 1/8 (0.011 mi.)        | C34        | 65        |
| Spill Number/Closed Date: 2001-08-02<br>spillno: 9509960<br>Site ID: 150379  |                                 |                                |            |           |
| GOWANAS BROOKLYN NY  | 29TH ST AND SECOND A            | ENE 0 - 1/8 (0.011 mi.)        | C36        | 70        |
| Spill Number/Closed Date: 2010-08-19<br>spillno: 1004609<br>Site ID: 437888  |                                 |                                |            |           |
| ****TEST GOWANUS BAY   | 29TH ST AND 2ND                 | ENE 0 - 1/8 (0.011 mi.)        | C37        | 71        |
| Spill Number/Closed Date: 2010-06-21<br>spillno: 1002983<br>Site ID: 436181  |                                 |                                |            |           |
| GOWANUS GAS TURBINES   | 29TH ST @ 2ND AVE               | ENE 0 - 1/8 (0.011 mi.)        | C39        | 73        |
| Spill Number/Closed Date: 2002-03-21<br>spillno: 9606753<br>Site ID: 115989  |                                 |                                |            |           |
| <b>GOWANUS TURBINE SITE</b>  | <b>29TH STREET &amp; 2ND AV</b> | <b>ENE 0 - 1/8 (0.011 mi.)</b> | <b>C41</b> | <b>75</b> |
| Spill Number/Closed Date: 2003-04-07<br>Spill Number/Closed Date: 2000-11-30<br>Spill Number/Closed Date: 1995-11-27<br>Spill Number/Closed Date: 2002-03-21<br>Spill Number/Closed Date: 2004-07-23<br>*Additional key fields are available in the Map Findings section<br>spillno: 0300182 |                                 |                                |            |           |

## EXECUTIVE SUMMARY

spillno: 9511453

spillno: 9510741

spillno: 9512987

spillno: 9614099

*\*Additional key fields are available in the Map Findings section*

Site ID: 326481

Site ID: 326482

Site ID: 100268

Site ID: 274401

Site ID: 219650

*\*Additional key fields are available in the Map Findings section*

|   |                      |                         |      |     |
|---|----------------------|-------------------------|------|-----|
| 2ND AVE &<br>Spill Number/Closed Date: 2002-08-02<br>spillno: 0111708<br>Site ID: 94736             | 39TH ST & 2ND AVE    | S 0 - 1/8 (0.012 mi.)   | H44  | 100 |
| 39TH ST & 2ND AVE<br>Spill Number/Closed Date: 2005-08-22<br>spillno: 0502776<br>Site ID: 347208    | 39TH ST & 2ND AVE    | S 0 - 1/8 (0.012 mi.)   | H45  | 101 |
| BS 3181<br>Spill Number/Closed Date: 2002-04-04<br>spillno: 9905186<br>Site ID: 301435              | 39TH ST & 1ST AVE    | SSW 0 - 1/8 (0.012 mi.) | I56  | 120 |
| VAULT 2020<br>Spill Number/Closed Date: 2005-02-07<br>spillno: 9514818<br>Site ID: 65332            | 39TH ST/2ND AVE      | S 0 - 1/8 (0.012 mi.)   | H60  | 127 |
| MC 88802<br>Spill Number/Closed Date: 2001-07-20<br>spillno: 0103110<br>Site ID: 146261             | 1ST AVE/39TH ST      | SSW 0 - 1/8 (0.013 mi.) | I63  | 131 |
| 12-15 37TH STREET<br>Spill Number/Closed Date: 1994-02-07<br>spillno: 9313215<br>Site ID: 257511    | 12-15 37TH STREET    | SSE 0 - 1/8 (0.014 mi.) | B64  | 132 |
| MANHOLE # 3997<br>Spill Number/Closed Date: 2005-09-13<br>spillno: 0504058<br>Site ID: 348791       | 33RD STREET & 4TH AV | ESE 0 - 1/8 (0.016 mi.) | D68  | 136 |
| NEW YORK CITY TRANSI<br>Spill Number/Closed Date: 2002-12-23<br>spillno: 0103012<br>Site ID: 184518 | 36TH ST/2ND AVE      | SSE 0 - 1/8 (0.022 mi.) | F89  | 167 |
| PCE IN GROUNDWATER<br>Spill Number/Closed Date: 2015-04-23<br>spillno: 1409543<br>Site ID: 503180   | 36-01 37TH AVE       | SSE 0 - 1/8 (0.025 mi.) | B97  | 179 |
| GOWANUS BAY<br>Spill Number/Closed Date: 2006-05-24<br>spillno: 0601958<br>Site ID: 364327          | 29 29TH ST/2ND AVE   | ENE 0 - 1/8 (0.032 mi.) | C103 | 189 |
| 557 AVE 2/BKLYN   | 557 AVE 2            | ESE 0 - 1/8 (0.033 mi.) | D104 | 190 |

## EXECUTIVE SUMMARY

|   |                      |                               |             |            |
|---|----------------------|-------------------------------|-------------|------------|
| Spill Number/Closed Date: 1990-09-25<br>spillno: 9006915<br>Site ID: 158203 |                      |                               |             |            |
| SOIL BORINGS  | 22-36 2ND AVE        | S 0 - 1/8 (0.034 mi.)         | H108        | 194        |
| spillno: 1501335<br>Site ID: 507533   |                      |                               |             |            |
| TINY LEAK FROM AERIA  | 24-34 160 STREET     | SE 0 - 1/8 (0.038 mi.)        | J112        | 198        |
| Spill Number/Closed Date: 2006-11-15<br>spillno: 0604989<br>Site ID: 368087 |                      |                               |             |            |
| 213082; 24 35 ST  | 24 35 ST             | SE 0 - 1/8 (0.039 mi.)        | J113        | 199        |
| Spill Number/Closed Date: 2008-08-15<br>spillno: 0814363<br>Site ID: 432532 |                      |                               |             |            |
| 27-35 MALCHOM X BLVD  | 27-35 MALCHOM X BLVD | SE 0 - 1/8 (0.044 mi.)        | J120        | 206        |
| Spill Number/Closed Date: 2003-03-20<br>spillno: 9804806<br>Site ID: 256615 |                      |                               |             |            |
| 28-32 MALCHOM X BLVD  | 28-32 MALCHOM X BLVD | ESE 0 - 1/8 (0.047 mi.)       | E123        | 208        |
| Spill Number/Closed Date: 2003-03-20<br>spillno: 9804805<br>Site ID: 266134 |                      |                               |             |            |
| PVT DWELLING  | 36-34 DOUGLAS RD     | SE 0 - 1/8 (0.052 mi.)        | J133        | 255        |
| Spill Number/Closed Date: 2008-10-07<br>spillno: 0807514<br>Site ID: 404865 |                      |                               |             |            |
| <b>INTERDYNAMICS INC</b>  | <b>80 39TH ST.</b>   | <b>SW 0 - 1/8 (0.054 mi.)</b> | <b>O138</b> | <b>261</b> |
| Spill Number/Closed Date: 1994-05-24<br>spillno: 9402614<br>Site ID: 235830 |                      |                               |             |            |
| GOWANUS GAS TURBINE   | 28TH ST AND 2ND AVE  | ENE 0 - 1/8 (0.055 mi.)       | 143         | 279        |
| Spill Number/Closed Date: 1996-07-03<br>spillno: 9603936<br>Site ID: 317912 |                      |                               |             |            |
| ALAKA CHEMICALS   | 40TH ST & 2ND AVENUE | S 0 - 1/8 (0.060 mi.)         | H149        | 284        |
| Spill Number/Closed Date: 1988-02-19<br>spillno: 8709814<br>Site ID: 126182 |                      |                               |             |            |
| VAULT 0763  | 42-32 22ND ST        | ESE 0 - 1/8 (0.065 mi.)       | Q156        | 293        |
| Spill Number/Closed Date: 2005-06-03<br>spillno: 0410911<br>Site ID: 335996 |                      |                               |             |            |
| 64-40 MYRTLE AVENUE   | 64-40 MYRTLE AVENUE  | S 0 - 1/8 (0.068 mi.)         | P158        | 295        |
| Spill Number/Closed Date: 1995-01-12<br>spillno: 9413344<br>Site ID: 185640 |                      |                               |             |            |
| PRIVATE DWELLING  | 90-40 185TH STREET   | S 0 - 1/8 (0.069 mi.)         | P160        | 303        |
| Spill Number/Closed Date: 2011-05-13<br>spillno: 1100158<br>Site ID: 447536 |                      |                               |             |            |
| SPILL NUMBER 0000263  | 160 40TH ST          | S 0 - 1/8 (0.070 mi.)         | P162        | 305        |

## EXECUTIVE SUMMARY

|   |                             |                                |             |            |
|---|-----------------------------|--------------------------------|-------------|------------|
| Spill Number/Closed Date: 2000-05-23<br>spillno: 0000263<br>Site ID: 232752 |                             |                                |             |            |
| BARGE AT NARROWS GT   | NARROWS GT                  | E 0 - 1/8 (0.073 mi.)          | K163        | 306        |
| Spill Number/Closed Date: 1999-02-17<br>spillno: 9813783<br>Site ID: 251499 |                             |                                |             |            |
| <b>ARTHUR MATNEY (AM CO</b>   | <b>4014 FIRST AVENUE</b>    | <b>SSW 0 - 1/8 (0.077 mi.)</b> | <b>S168</b> | <b>313</b> |
| Spill Number/Closed Date: 2003-02-13<br>spillno: 0103571<br>Site ID: 135753 |                             |                                |             |            |
| RESIDENCE   | 150 - 37 121 AVE            | SSE 0 - 1/8 (0.078 mi.)        | N169        | 315        |
| Spill Number/Closed Date: 2012-01-04<br>spillno: 1111057<br>Site ID: 458929 |                             |                                |             |            |
| <b>850 3RD AVENUE</b>   | <b>850 3RD AVENUE</b>       | <b>E 0 - 1/8 (0.080 mi.)</b>   | <b>L177</b> | <b>335</b> |
| Spill Number/Closed Date: 1995-03-29<br>spillno: 9407229<br>Site ID: 239333 |                             |                                |             |            |
| <b>US GSA</b>   | <b>850 3RD AVENUE (29TH</b> | <b>E 0 - 1/8 (0.080 mi.)</b>   | <b>L178</b> | <b>337</b> |
| Spill Number/Closed Date: 2010-01-06<br>spillno: 9304694<br>Site ID: 265268 |                             |                                |             |            |
| SHOW AUTO SALES -MTB  | 4001 SECOND AVE             | S 0 - 1/8 (0.080 mi.)          | P181        | 350        |
| Spill Number/Closed Date: 2012-06-20<br>spillno: 0102446<br>Site ID: 177001 |                             |                                |             |            |
| JAMAICA BAY BASIN   | 59-35 STRICKLAND ST         | SE 0 - 1/8 (0.082 mi.)         | U184        | 364        |
| Spill Number/Closed Date: 1993-06-28<br>spillno: 9303628<br>Site ID: 142018 |                             |                                |             |            |
| MANHOLE #38662  | 1ST AVE/310FT S OF 3        | SSW 0 - 1/8 (0.097 mi.)        | S190        | 390        |
| Spill Number/Closed Date: 2003-07-10<br>spillno: 0103127<br>Site ID: 235777 |                             |                                |             |            |
| TRANSFORMER VAULT VF  | 86TH STREET                 | SE 0 - 1/8 (0.107 mi.)         | U198        | 407        |
| Spill Number/Closed Date: 2005-07-21<br>spillno: 0501796<br>Site ID: 346037 |                             |                                |             |            |
| CONED VAULT#V5299   | 131 41ST STREET             | SSW 0 - 1/8 (0.108 mi.)        | Y200        | 410        |
| Spill Number/Closed Date: 2004-12-29<br>spillno: 0405484<br>Site ID: 245015 |                             |                                |             |            |
| LEAKING AUTOMOBILE G  | 21-41 71ST STREET           | SSW 0 - 1/8 (0.109 mi.)        | S201        | 411        |
| Spill Number/Closed Date: 2010-09-17<br>spillno: 1006382<br>Site ID: 439737 |                             |                                |             |            |
| EMPTY LOT BWTN 2ND &  | 32ND ST                     | ESE 0 - 1/8 (0.112 mi.)        | Q207        | 420        |
| Spill Number/Closed Date: 2005-12-23<br>spillno: 9809202<br>Site ID: 170364 |                             |                                |             |            |
| CON EDISON VAULT #94  | 4014 FIRST AVENUE           | SSW 0 - 1/8 (0.116 mi.)        | S213        | 431        |

## EXECUTIVE SUMMARY

|   |                      |                         |      |     |
|---|----------------------|-------------------------|------|-----|
| Spill Number/Closed Date: 2017-02-24<br>spillno: 1213633<br>Site ID: 476836                         |                      |                         |      |     |
| 46-41 METROPOLITAN A<br>Spill Number/Closed Date: 1993-01-07<br>spillno: 9211578<br>Site ID: 208276 | 46-41 METROPOLITAN A | SSW 0 - 1/8 (0.116 mi.) | S215 | 432 |
| SERVICE BOX<br>Spill Number/Closed Date: 2017-02-28<br>spillno: 1406153<br>Site ID: 499611          | 14-12 41ST STREET    | SSW 0 - 1/8 (0.116 mi.) | S216 | 433 |
| DAVIDSON PIPE SUPPLY<br>Spill Number/Closed Date: 2005-09-26<br>spillno: 9506749<br>Site ID: 304386 | 37TH ST/BET. 2ND & 3 | SSE 0 - 1/8 (0.117 mi.) | Z220 | 438 |

| <u>Lower Elevation</u>  | <u>Address</u>       | <u>Direction / Distance</u> | <u>Map ID</u> | <u>Page</u> |
|---|----------------------|-----------------------------|---------------|-------------|
| BROOKLYN MARINE TERM<br>Spill Number/Closed Date: 2005-04-22<br>Spill Number/Closed Date: 2005-01-14<br>spillno: 9714188<br>spillno: 9714187<br>spillno: 9714189<br>Site ID: 122202<br>Site ID: 247490<br>Site ID: 129789 | 29TH STREET - 39TH S | WSW 0 - 1/8 (0.008 mi.)     | 24            | 48          |

### **Other Ascertainable Records**

RCRA NonGen / NLR: RCRAInfo is EPA's comprehensive information system, providing access to data supporting the Resource Conservation and Recovery Act (RCRA) of 1976 and the Hazardous and Solid Waste Amendments (HSWA) of 1984. The database includes selective information on sites which generate, transport, store, treat and/or dispose of hazardous waste as defined by the Resource Conservation and Recovery Act (RCRA). Non-Generators do not presently generate hazardous waste.

A review of the RCRA NonGen / NLR list, as provided by EDR, and dated 09/13/2017 has revealed that there are 99 RCRA NonGen / NLR sites within approximately 0.25 miles of the target property.

| <u>Equal/Higher Elevation</u> | <u>Address</u>               | <u>Direction / Distance</u>    | <u>Map ID</u> | <u>Page</u> |
|-------------------------------|------------------------------|--------------------------------|---------------|-------------|
| <b>INTERNATIONAL TERM O</b>   | <b>1-39TH ST TERMINAL</b>    | <b>SW 0 - 1/8 (0.007 mi.)</b>  | <b>A21</b>    | <b>43</b>   |
| <b>CON EDISON</b>             | <b>33RD ST &amp; 2ND AVE</b> | <b>ESE 0 - 1/8 (0.009 mi.)</b> | <b>D31</b>    | <b>61</b>   |
| DEPT PORTS INTL TRAD          | 39TH ST BETW 1ST AVE         | SSW 0 - 1/8 (0.009 mi.)        | G32           | 62          |
| <b>CON ED - TM 3305</b>       | <b>2ND AVE &amp; 29TH ST</b> | <b>ENE 0 - 1/8 (0.011 mi.)</b> | <b>C42</b>    | <b>97</b>   |
| <b>CON EDISON</b>             | <b>39TH ST &amp; 2ND AVE</b> | <b>S 0 - 1/8 (0.012 mi.)</b>   | <b>H43</b>    | <b>99</b>   |
| CON EDISON                    | 39 ST & 2 AVE                | S 0 - 1/8 (0.012 mi.)          | H51           | 112         |
| <b>CON EDISON MANHOLE:</b>    | <b>6TH AVE 35 FEET N OF</b>  | <b>SE 0 - 1/8 (0.017 mi.)</b>  | <b>F72</b>    | <b>142</b>  |
| CON EDISON                    | 168 39TH ST VAULT 21         | S 0 - 1/8 (0.020 mi.)          | H75           | 146         |
| <b>CON EDISON</b>             | <b>168 39TH ST VAULT 20</b>  | <b>S 0 - 1/8 (0.020 mi.)</b>   | <b>H79</b>    | <b>152</b>  |
| CON EDISON                    | 168 39TH ST                  | S 0 - 1/8 (0.020 mi.)          | H80           | 153         |
| <b>FONTANA BROS</b>           | <b>148 39TH ST</b>           | <b>SSW 0 - 1/8 (0.020 mi.)</b> | <b>G82</b>    | <b>157</b>  |
| <b>CARLSON INKS</b>           | <b>148 39TH ST.</b>          | <b>SSW 0 - 1/8 (0.020 mi.)</b> | <b>G83</b>    | <b>158</b>  |
| CARLSON INKS                  | 148 39TH ST.                 | SSW 0 - 1/8 (0.020 mi.)        | G84           | 161         |



## EXECUTIVE SUMMARY

| <u>Equal/Higher Elevation</u> | <u>Address</u>       | <u>Direction / Distance</u> | <u>Map ID</u> | <u>Page</u> |
|-------------------------------|----------------------|-----------------------------|---------------|-------------|
| CON EDISON                    | 138 39TH ST          | SSW 0 - 1/8 (0.020 mi.)     | G87           | 165         |
| ROMABA RECORD CORP            | 33 34TH ST           | SE 0 - 1/8 (0.049 mi.)      | M124          | 209         |
| NEW YORK CITY OF PRI          | 80 39TH ST 1ST FLOOR | SW 0 - 1/8 (0.054 mi.)      | O141          | 277         |
| BELL ATLANTIC-NY              | 2 AVE/40 ST          | S 0 - 1/8 (0.059 mi.)       | H148          | 283         |
| CON EDISON SERVICE B          | 3902 2ND AVE         | S 0 - 1/8 (0.060 mi.)       | P152          | 287         |
| CON EDISON                    | 40 ST & 2 AVE        | S 0 - 1/8 (0.064 mi.)       | P155          | 292         |
| FULTON FERRY LIQUIDA          | 4002 2ND AVE         | S 0 - 1/8 (0.075 mi.)       | P165          | 307         |
| CON EDISON                    | 49-60 31ST ST        | E 0 - 1/8 (0.076 mi.)       | L166          | 311         |
| DAVIDSON PIPE SUPPLY          | 990 3RD AVE          | SSE 0 - 1/8 (0.079 mi.)     | T172          | 320         |
| BUSH TERMINAL #1              | 850 THIRD AVENUE     | E 0 - 1/8 (0.080 mi.)       | L176          | 332         |
| U S FOOD AND DRUG AD          | 850 THIRD AVE        | E 0 - 1/8 (0.080 mi.)       | L179          | 341         |
| YOOKEL INC                    | 224 40TH ST          | S 0 - 1/8 (0.087 mi.)       | P185          | 365         |
| INDUSTRIAL FINISHING          | 214 40TH ST          | S 0 - 1/8 (0.088 mi.)       | P187          | 379         |
| LACQUER & CHEMICAL C          | 214 40TH ST          | S 0 - 1/8 (0.088 mi.)       | P188          | 382         |
| TEKNI-PLEX INC                | 68 35TH ST           | SE 0 - 1/8 (0.094 mi.)      | U189          | 386         |
| CON EDISON                    | 95 29TH ST           | E 0 - 1/8 (0.104 mi.)       | W192          | 393         |
| EMPIRE LIGHTING & GI          | 167 41ST ST          | SSW 0 - 1/8 (0.107 mi.)     | X195          | 397         |
| NYC DEPT OF FINANCE           | 167 41ST STREET      | SSW 0 - 1/8 (0.107 mi.)     | X196          | 399         |
| EMPIRE LIGHTING & GI          | 167 41ST ST          | SSW 0 - 1/8 (0.107 mi.)     | X197          | 403         |
| CON EDISON                    | 41ST ST & 2ND AVE    | S 0 - 1/8 (0.110 mi.)       | P204          | 414         |
| SENTINEL BAG & PAPER          | 219 E 36TH ST        | SE 0 - 1/8 (0.112 mi.)      | V206          | 417         |
| PRINTWAY LTD                  | 87 35TH ST           | SE 0 - 1/8 (0.116 mi.)      | U218          | 435         |
| INDUSTRY CITY                 | 241 37TH ST          | SSE 0 - 1/8 (0.120 mi.)     | V221          | 439         |
| F G P BUSH TERMINAL           | 148 41ST ST - 7 FLOO | SSW 0 - 1/8 (0.124 mi.)     | X223          | 446         |
| BROOKLYN COATINGS IN          | 254 36TH ST          | SE 1/8 - 1/4 (0.127 mi.)    | V225          | 452         |
| GENERAL PAPER GOODS           | 253 36TH ST          | SE 1/8 - 1/4 (0.127 mi.)    | V227          | 457         |
| CON EDISON SERVICE B          | 268 40TH ST          | S 1/8 - 1/4 (0.142 mi.)     | AB232         | 471         |
| L M RABINOWITZ & CO           | 882 3RD AVE 9TH FLOO | ESE 1/8 - 1/4 (0.143 mi.)   | AC236         | 482         |
| FEDERAL BUREAU OF PR          | 830 3RD AVE BLDG 1   | E 1/8 - 1/4 (0.145 mi.)     | AE242         | 509         |
| U S COAST GUARD SUPP          | 830 3RD AVE          | E 1/8 - 1/4 (0.145 mi.)     | AE244         | 512         |
| UNITED NATIONS                | 1ST AVE & 42ND ST RO | SSW 1/8 - 1/4 (0.148 mi.)   | AA246         | 520         |
| CON EDISON VAULT: 31          | 838 3RD AVE          | E 1/8 - 1/4 (0.148 mi.)     | AE249         | 527         |
| CON EDISON VAULT: 21          | 838 3RD AVE          | E 1/8 - 1/4 (0.148 mi.)     | AE250         | 528         |
| CON EDISON SERVICE B          | 303 W 36TH ST        | SE 1/8 - 1/4 (0.150 mi.)    | V255          | 551         |
| NYSDOT                        | 920 3RD AVE          | SE 1/8 - 1/4 (0.151 mi.)    | 256           | 553         |
| CON EDISON                    | 127 E 27TH ST        | E 1/8 - 1/4 (0.157 mi.)     | AD261         | 564         |
| US INFORMATION AGENC          | 29TH ST & 3RD AVE DO | E 1/8 - 1/4 (0.160 mi.)     | AE262         | 565         |
| CON ED - TM 846               | 42ND ST & 2ND AVE    | SSW 1/8 - 1/4 (0.160 mi.)   | AG263         | 567         |
| CON EDISON                    | 42ND ST & 1ST AVE    | SSW 1/8 - 1/4 (0.162 mi.)   | AA267         | 575         |
| CON EDISON                    | 42 ST & 1 AVE        | SSW 1/8 - 1/4 (0.162 mi.)   | AA270         | 579         |
| CON EDISON                    | 42ND ST & 1ST AVE    | SSW 1/8 - 1/4 (0.162 mi.)   | AA272         | 582         |
| SERVICE STATION               | 786 THIRD AVE        | E 1/8 - 1/4 (0.162 mi.)     | AD275         | 585         |
| ENTRY CONTROL DIV US          | 29TH ST & 3RD AVE    | E 1/8 - 1/4 (0.168 mi.)     | AH278         | 595         |
| CON EDISON SERVICE B          | 4018 3RD AVE         | S 1/8 - 1/4 (0.172 mi.)     | AB279         | 598         |
| CON EDISON                    | 38TH ST & 3RD AVE    | SSE 1/8 - 1/4 (0.175 mi.)   | AJ281         | 603         |
| NYC PARKS & REC - CO          | 30-26 W 25TH ST      | ENE 1/8 - 1/4 (0.177 mi.)   | AK284         | 607         |
| APPLE EXPRESS AUTO B          | 224 42ND ST          | S 1/8 - 1/4 (0.180 mi.)     | AG286         | 622         |
| CREATIVELY BUILT CAB          | 232 42ND ST          | S 1/8 - 1/4 (0.181 mi.)     | AL287         | 624         |
| NYSDOT D254608 GOWAN          | 255 42ND ST          | S 1/8 - 1/4 (0.182 mi.)     | AL288         | 628         |
| CON EDISON SERVICE B          | 4210 2ND AVE         | SSW 1/8 - 1/4 (0.184 mi.)   | AG289         | 631         |
| CON EDISON SERVICE B          | 4210 2ND AVE         | SSW 1/8 - 1/4 (0.184 mi.)   | AG291         | 633         |
| CON EDISON                    | 3RD AVE & 27TH ST    | E 1/8 - 1/4 (0.184 mi.)     | AI292         | 635         |
| CON EDISON SERVICE B          | 939 3RD AVE          | SE 1/8 - 1/4 (0.185 mi.)    | AM293         | 639         |
| CON EDISON SERVICE B          | 112 32ND ST          | ESE 1/8 - 1/4 (0.186 mi.)   | AC295         | 643         |
| ROSENBERG LOUIS L             | 162 42ND ST          | SSW 1/8 - 1/4 (0.186 mi.)   | AG296         | 644         |
| CON EDISON SERVICE B          | 313 39TH ST          | SSE 1/8 - 1/4 (0.186 mi.)   | AJ297         | 648         |

## EXECUTIVE SUMMARY

| <u>Equal/Higher Elevation</u> | <u>Address</u>       | <u>Direction / Distance</u> | <u>Map ID</u> | <u>Page</u> |
|-------------------------------|----------------------|-----------------------------|---------------|-------------|
| HACHESED MIFAL                | 807-821 3RD AVE      | E 1/8 - 1/4 (0.189 mi.)     | AH300         | 653         |
| CON EDISON SERVICE B          | 315 36TH ST          | SE 1/8 - 1/4 (0.191 mi.)    | AM303         | 659         |
| CON EDISON MANHOLE:           | 114 32ND ST          | ESE 1/8 - 1/4 (0.191 mi.)   | AC306         | 663         |
| CON EDISON SERVICE B          | 124 29TH ST FRONT OF | E 1/8 - 1/4 (0.192 mi.)     | AE308         | 665         |
| BUSH TERMINAL PORTS           | FOOT OF 43RD ST - PU | SW 1/8 - 1/4 (0.193 mi.)    | AO309         | 667         |
| CON EDISON MANHOLE:           | 4223 2ND AVE         | SSW 1/8 - 1/4 (0.195 mi.)   | AG312         | 672         |
| CON EDISON                    | 317 40TH ST          | SSE 1/8 - 1/4 (0.196 mi.)   | AP317         | 711         |
| CON ED - MH 46939             | F/O #117 - 25 ST     | ENE 1/8 - 1/4 (0.196 mi.)   | AK318         | 713         |
| CON EDISON                    | 137 34TH ST          | SE 1/8 - 1/4 (0.199 mi.)    | AN320         | 716         |
| CON EDISON                    | 258 42ND ST          | S 1/8 - 1/4 (0.200 mi.)     | AL323         | 720         |
| CON EDISON                    | 258 42ND ST MH48383  | S 1/8 - 1/4 (0.200 mi.)     | AL325         | 723         |
| CON EDISON                    | 150 27TH ST          | E 1/8 - 1/4 (0.203 mi.)     | AI327         | 726         |
| CON EDISON SERVICE B          | 331 39TH ST          | SSE 1/8 - 1/4 (0.207 mi.)   | AP329         | 728         |
| CON ED - MH 67496             | F/O 117-119 25TH ST  | ENE 1/8 - 1/4 (0.208 mi.)   | AK330         | 731         |
| BUSH TERMINALS, PIER          | FIRST AVE. AND 43RD  | SSW 1/8 - 1/4 (0.208 mi.)   | AO331         | 733         |
| BELL ATLANTIC-NY              | 2 AVE/43 ST          | SSW 1/8 - 1/4 (0.210 mi.)   | AG332         | 735         |
| NYC DEP                       | 43RD ST & 1ST AVE    | SSW 1/8 - 1/4 (0.211 mi.)   | AO336         | 744         |
| CON ED-VS 2439                | 4302 2 AVE           | SSW 1/8 - 1/4 (0.212 mi.)   | AQ338         | 747         |
| STEVENS TECHNICAL SE          | 145 34TH ST          | SE 1/8 - 1/4 (0.217 mi.)    | AN344         | 755         |
| SEA JET TRUCKING COR          | 140 43RD ST          | SSW 1/8 - 1/4 (0.220 mi.)   | AR345         | 759         |
| CON EDISON MANHOLE 1          | 147-35 SANFORD AVE   | SE 1/8 - 1/4 (0.220 mi.)    | AM348         | 766         |
| CON EDISON SERVICE B          | 137 29TH ST          | E 1/8 - 1/4 (0.225 mi.)     | AT354         | 784         |
| CON EDISON SERVICE B          | 337 36TH ST          | SE 1/8 - 1/4 (0.229 mi.)    | AM359         | 812         |
| CON EDISON SERVICE B          | 141 28TH ST          | E 1/8 - 1/4 (0.232 mi.)     | AT360         | 814         |
| NEW YORK CROSS HARBO          | 4302 FIRST AVE       | SSW 1/8 - 1/4 (0.233 mi.)   | AO362         | 817         |
| CON EDISON SERVICE B          | 165 27TH ST          | E 1/8 - 1/4 (0.233 mi.)     | AV365         | 834         |
| CON EDISON SERVICE B          | 313 42 ST            | S 1/8 - 1/4 (0.234 mi.)     | AW366         | 836         |
| NYC ECONOMIC DEVELOP          | 4301 1ST AVE         | SSW 1/8 - 1/4 (0.235 mi.)   | AO368         | 841         |
| CON EDISON SERVICE B          | 319 42ND ST          | S 1/8 - 1/4 (0.245 mi.)     | AW377         | 890         |
| METRO 1 AMBULANCE SE          | 350 37TH ST          | SSE 1/8 - 1/4 (0.249 mi.)   | 378           | 892         |

FUDS: The Listing includes locations of Formerly Used Defense Sites Properties where the US Army Corps Of Engineers is actively working or will take necessary cleanup actions.

A review of the FUDS list, as provided by EDR, and dated 01/31/2015 has revealed that there is 1 FUDS site within approximately 1 mile of the target property.

| <u>Equal/Higher Elevation</u> | <u>Address</u> | <u>Direction / Distance</u> | <u>Map ID</u> | <u>Page</u> |
|-------------------------------|----------------|-----------------------------|---------------|-------------|
| ATL BASIN IRON WORKS          |                | NNW 1/2 - 1 (0.947 mi.)     | 437           | 1098        |

FUSRAP: DOE established the Formerly Utilized Sites Remedial Action Program (FUSRAP) in 1974 to remediate sites where radioactive contamination remained from Manhattan Project and early U.S. Atomic Energy Commission (AEC) operations.

A review of the FUSRAP list, as provided by EDR, and dated 12/23/2016 has revealed that there is 1 FUSRAP site within approximately 1 mile of the target property.

| <u>Equal/Higher Elevation</u> | <u>Address</u>       | <u>Direction / Distance</u> | <u>Map ID</u> | <u>Page</u> |
|-------------------------------|----------------------|-----------------------------|---------------|-------------|
| AMERICAN MACHINE AND          | SECOND AVENUE AND 56 | SSW 1/2 - 1 (0.850 mi.)     | 434           | 1094        |

## EXECUTIVE SUMMARY

NY DRYCLEANERS: A listing of all registered drycleaning facilities.

A review of the NY DRYCLEANERS list, as provided by EDR, and dated 10/27/2016 has revealed that there is 1 NY DRYCLEANERS site within approximately 0.25 miles of the target property.

| <u>Equal/Higher Elevation</u>               | <u>Address</u>  | <u>Direction / Distance</u> | <u>Map ID</u> | <u>Page</u> |
|---|-----------------|-----------------------------|---------------|-------------|
| KANYA CLEANERS<br>Facility Id: 2-6102-00440 | 1626 2ND AVENUE | S 0 - 1/8 (0.025 mi.)       | H98           | 181         |

NY E DESIGNATION: Lots designation with an ?E? on the Zoning Maps of the City of New York for potential hazardous material contamination, air and/or noise quality impacts.

A review of the NY E DESIGNATION list, as provided by EDR, and dated 08/22/2017 has revealed that there are 28 NY E DESIGNATION sites within approximately 0.125 miles of the target property.

| <u>Equal/Higher Elevation</u> | <u>Address</u>       | <u>Direction / Distance</u> | <u>Map ID</u> | <u>Page</u> |
|-------------------------------|----------------------|-----------------------------|---------------|-------------|
| LOT 3,TAXBLOCK 399            | 39-39 29 STREET      | SW 0 - 1/8 (0.007 mi.)      | A23           | 47          |
| LOT 22,TAXBLOCK 398           | 28-04 39 AVENUE      | SW 0 - 1/8 (0.015 mi.)      | A65           | 133         |
| LOT 1,TAXBLOCK 385            | 28-01 39 AVENUE      | SW 0 - 1/8 (0.015 mi.)      | A66           | 133         |
| LOT 7,TAXBLOCK 5296           | 12-1216 36 STREET    | SSE 0 - 1/8 (0.017 mi.)     | F73           | 144         |
| LOT 4,TAXBLOCK 600            | 31-09 37 AVENUE      | SSE 0 - 1/8 (0.023 mi.)     | B90           | 168         |
| LOT 8,TAXBLOCK 52             | 11-35 45 AVENUE      | SE 0 - 1/8 (0.024 mi.)      | J96           | 178         |
| LOT 23,TAXBLOCK 367           | 37-02 37 AVENUE      | SSE 0 - 1/8 (0.026 mi.)     | B99           | 182         |
| LOT 46,TAXBLOCK 599           | 36-36 31 STREET      | SSE 0 - 1/8 (0.028 mi.)     | F100          | 182         |
| LOT 33,TAXBLOCK 372           | 37-36 31 STREET      | SSE 0 - 1/8 (0.029 mi.)     | F102          | 188         |
| LOT 1,TAXBLOCK 503            | 31-29 VERNON BOULEVA | ENE 0 - 1/8 (0.034 mi.)     | C105          | 191         |
| LOT 7,TAXBLOCK 351            | 36-29 12 STREET      | E 0 - 1/8 (0.037 mi.)       | C110          | 197         |
| LOT 6,TAXBLOCK 373            | 37-29 31 STREET      | E 0 - 1/8 (0.038 mi.)       | C111          | 198         |
| LOT 13,TAXBLOCK 407           | 40-29 24 STREET      | E 0 - 1/8 (0.040 mi.)       | K114          | 200         |
| LOT 53,TAXBLOCK 840           | 24-04 31 STREET      | E 0 - 1/8 (0.041 mi.)       | L115          | 201         |
| LOT 52,TAXBLOCK 837           | 24-08 32 STREET      | ESE 0 - 1/8 (0.042 mi.)     | E116          | 201         |
| LOT 22,TAXBLOCK 3710          | 71-36 MYRTLE AVENUE  | SSE 0 - 1/8 (0.045 mi.)     | F121          | 207         |
| LOT 1,TAXBLOCK 579            | 25-33 BROADWAY       | ESE 0 - 1/8 (0.045 mi.)     | D122          | 207         |
| LOT 18,TAXBLOCK 374           | 32-02 32 STREET      | ESE 0 - 1/8 (0.052 mi.)     | E134          | 257         |
| LOT 32,TAXBLOCK 387           | 38-30 27 STREET      | E 0 - 1/8 (0.055 mi.)       | L142          | 279         |
| LOT 35,TAXBLOCK 395           | 39-34 CRESCENT STREE | SE 0 - 1/8 (0.056 mi.)      | M144          | 280         |
| LOT 41,TAXBLOCK 600           | 36-32 32 STREET      | ESE 0 - 1/8 (0.057 mi.)     | E146          | 282         |
| LOT 11,TAXBLOCK 407           | 40-35 24 STREET      | SE 0 - 1/8 (0.059 mi.)      | J147          | 282         |
| LOT 21,TAXBLOCK 408           | 23-04 40 AVENUE      | S 0 - 1/8 (0.060 mi.)       | H151          | 286         |
| LOT 18,TAXBLOCK 1820          | 126-40 NORTHERN BL S | S 0 - 1/8 (0.069 mi.)       | P161          | 304         |
| LOT 28,TAXBLOCK 416           | 27-04 41 AVENUE      | SSW 0 - 1/8 (0.109 mi.)     | S202          | 412         |
| LOT 20,TAXBLOCK 4060          | 110-41 15 AVENUE     | SSW 0 - 1/8 (0.116 mi.)     | Y214          | 432         |
| LOT 17,TAXBLOCK 601           | 36-41 32 STREET      | SSW 0 - 1/8 (0.116 mi.)     | S217          | 434         |
| LOT 19,TAXBLOCK 833           | 22-41 31 STREET      | SSW 0 - 1/8 (0.116 mi.)     | S219          | 438         |

NY HSWDS: The List includes any known or suspected hazardous substance waste disposal sites. Also included are sites delisted from the Registry of Inactive Hazardous Waste Disposal Sites and non-registry sites that U.S. EPA Preliminary Assessment (PA) reports or Site Investigation (SI) reports were prepared. Hazardous Substance Waste Disposal Sites are eligible to be Superfund sites now that the New York State Superfund has been refinanced and changed. This means that the study inventory has served its purpose and will no longer be maintained as a separate entity The latest version of the study is frozen in time. The sites

## EXECUTIVE SUMMARY

on the study will not automatically be made superfund sites, rather each site will be further evaluated for listing in the registry. So overtime they will be added to the registry or not.

A review of the NY HSWDS list, as provided by EDR, and dated 01/01/2003 has revealed that there are 4 NY HSWDS sites within approximately 0.5 miles of the target property.

| <u>Equal/Higher Elevation</u>             | <u>Address</u>      | <u>Direction / Distance</u>      | <u>Map ID</u> | <u>Page</u> |
|---|---------------------|----------------------------------|---------------|-------------|
| BLATCHFORD BASE PLAN                      | 32 33RD ST.         | ESE 0 - 1/8 (0.053 mi.)          | D135          | 257         |
| US INFORMATION AGENC                      | 830 3RD AVE         | E 1/8 - 1/4 (0.145 mi.)          | AE243         | 511         |
| <b>CVS PHARMACY #2498</b>                 | <b>341 39TH ST</b>  | <b>SSE 1/8 - 1/4 (0.235 mi.)</b> | <b>AX372</b>  | <b>858</b>  |
| <u>Lower Elevation</u>                    | <u>Address</u>      | <u>Direction / Distance</u>      | <u>Map ID</u> | <u>Page</u> |
| HAMILTON AVE PIERS<br>Facility Id: HS2031 | 19TH & 18TH STREETS | NE 1/4 - 1/2 (0.486 mi.)         | 416           | 994         |

NY MANIFEST: Manifest is a document that lists and tracks hazardous waste from the generator through transporters to a TSD facility.

A review of the NY MANIFEST list, as provided by EDR, and dated 10/01/2017 has revealed that there are 119 NY MANIFEST sites within approximately 0.25 miles of the target property.

| <u>Equal/Higher Elevation</u>                       | <u>Address</u>                  | <u>Direction / Distance</u>    | <u>Map ID</u> | <u>Page</u> |
|---|---------------------------------|--------------------------------|---------------|-------------|
| <b>INTERNATIONAL TERM O</b><br>EPA ID: NYD981873912 | <b>1-39TH ST TERMINAL</b>       | <b>SW 0 - 1/8 (0.007 mi.)</b>  | <b>A21</b>    | <b>43</b>   |
| <b>CON EDISON - MANHOLE</b><br>EPA Id: NYP004190773 | <b>2ND AVE &amp; 33RD STREE</b> | <b>ESE 0 - 1/8 (0.008 mi.)</b> | <b>D25</b>    | <b>51</b>   |
| NYNEX<br>EPA ID: NYP000920108                       | 2ND AVE & 37TH ST               | SSE 0 - 1/8 (0.008 mi.)        | B27           | 56          |
| NYCDEP<br>EPA ID: NYP010000529                      | 32ND ST & 2ND AVE               | E 0 - 1/8 (0.009 mi.)          | E29           | 58          |
| ASTORIA GENERATING G<br>EPA ID: NYD981182215        | 29TH ST & 2ND AVE               | ENE 0 - 1/8 (0.011 mi.)        | C33           | 64          |
| <b>CON ED - TM 3305</b><br>EPA ID: NYP004014015     | <b>2ND AVE &amp; 29TH ST</b>    | <b>ENE 0 - 1/8 (0.011 mi.)</b> | <b>C42</b>    | <b>97</b>   |
| CON EDISON<br>EPA ID: NYP004743092                  | 39TH ST & 2ND AVE               | S 0 - 1/8 (0.012 mi.)          | H46           | 102         |
| <b>CON EDISON - MANHOLE</b><br>EPA Id: NYP004190740 | <b>39TH STREET &amp; 2ND AV</b> | <b>S 0 - 1/8 (0.012 mi.)</b>   | <b>H47</b>    | <b>104</b>  |
| CON EDISON<br>EPA ID: NYP004739835                  | 39TH ST & 2ND AVE VA            | S 0 - 1/8 (0.012 mi.)          | H49           | 109         |
| CON EDISON<br>EPA ID: NYP004739439                  | 39TH ST & 2ND AVE               | S 0 - 1/8 (0.012 mi.)          | H50           | 110         |
| CON EDISON<br>EPA ID: NYP004739827                  | 39TH ST & 2ND AVE VA            | S 0 - 1/8 (0.012 mi.)          | H53           | 115         |
| CONSOLIDATED EDISON<br>EPA ID: NYP000928259         | 39TH ST & 1ST AVE               | SSW 0 - 1/8 (0.012 mi.)        | I57           | 121         |
| <b>CON EDISON MANHOLE:</b><br>EPA ID: NYP004283495  | <b>39TH ST &amp; 1ST AVE</b>    | <b>SSW 0 - 1/8 (0.012 mi.)</b> | <b>I58</b>    | <b>123</b>  |
| CONSOLIDATED EDISON                                 | 39 STREET AND 1 AVEN            | SSW 0 - 1/8 (0.012 mi.)        | G59           | 125         |

## EXECUTIVE SUMMARY

|                             |                             |                                |             |            |
|-----------------------------|-----------------------------|--------------------------------|-------------|------------|
| EPA ID: NYP004156782        |                             |                                |             |            |
| CON EDISON                  | 2 32 ST 108 E 2 A           | ESE 0 - 1/8 (0.013 mi.)        | D61         | 128        |
| EPA ID: NYP004304978        |                             |                                |             |            |
| NYCDOT - SIM CITYWID        | 8 29TH ST                   | ENE 0 - 1/8 (0.017 mi.)        | C69         | 138        |
| EPA ID: NYR000217778        |                             |                                |             |            |
| <b>CON EDISON MANHOLE:</b>  | <b>6TH AVE 35 FEET N OF</b> | <b>SE 0 - 1/8 (0.017 mi.)</b>  | <b>F72</b>  | <b>142</b> |
| EPA ID: NYP004256814        |                             |                                |             |            |
| CON EDISON                  | 168 39TH ST VAULT 20        | S 0 - 1/8 (0.020 mi.)          | H74         | 144        |
| EPA ID: NYP004741179        |                             |                                |             |            |
| CON EDISON                  | 168 39TH ST VAULT 21        | S 0 - 1/8 (0.020 mi.)          | H76         | 147        |
| EPA ID: NYP004741187        |                             |                                |             |            |
| EPA ID: NYP004741195        |                             |                                |             |            |
| EPA ID: NYP004190757        |                             |                                |             |            |
| CON EDISON                  | 138 39TH ST                 | SSW 0 - 1/8 (0.020 mi.)        | G88         | 166        |
| EPA ID: NYP004756110        |                             |                                |             |            |
| <b>CON EDISON MANHOLE:</b>  | <b>116 39TH ST</b>          | <b>SSW 0 - 1/8 (0.023 mi.)</b> | <b>G92</b>  | <b>171</b> |
| EPA ID: NYP004285854        |                             |                                |             |            |
| EPA ID: NYP004286092        |                             |                                |             |            |
| CON EDISON                  | 93-37 201ST ST              | SSE 0 - 1/8 (0.050 mi.)        | N125        | 211        |
| EPA ID: NYP004685822        |                             |                                |             |            |
| UTRECHT MANUFACTURIN        | THIRTY FIFTH STREET         | SE 0 - 1/8 (0.051 mi.)         | J130        | 219        |
| EPA ID: NYR000126813        |                             |                                |             |            |
| CON EDISON                  | 34-35 38TH ST               | SE 0 - 1/8 (0.052 mi.)         | J132        | 255        |
| EPA ID: NYP004664454        |                             |                                |             |            |
| CON EDISON                  | 34-08 31ST ST               | E 0 - 1/8 (0.053 mi.)          | L137        | 259        |
| EPA ID: NYP004686481        |                             |                                |             |            |
| <b>INTERDYNAMICS INC</b>    | <b>80 39TH ST.</b>          | <b>SW 0 - 1/8 (0.054 mi.)</b>  | <b>O138</b> | <b>261</b> |
| EPA ID: NYD000011486        |                             |                                |             |            |
| EPA ID: NY0000110486        |                             |                                |             |            |
| CON EDISON                  | 97-36 81ST ST               | SSE 0 - 1/8 (0.057 mi.)        | F145        | 280        |
| EPA ID: NYP004672515        |                             |                                |             |            |
| <b>BELL ATLANTIC-NY</b>     | <b>2 AVE/40 ST</b>          | <b>S 0 - 1/8 (0.059 mi.)</b>   | <b>H148</b> | <b>283</b> |
| EPA ID: NYP000936187        |                             |                                |             |            |
| CON EDISON                  | 9 AVE 40 FT SO 39 ST        | S 0 - 1/8 (0.060 mi.)          | H150        | 285        |
| EPA ID: NYP004401956        |                             |                                |             |            |
| <b>CON EDISON SERVICE B</b> | <b>3902 2ND AVE</b>         | <b>S 0 - 1/8 (0.060 mi.)</b>   | <b>P152</b> | <b>287</b> |
| EPA ID: NYP004374856        |                             |                                |             |            |
| CON EDISON                  | 40 ST & 2 AVE               | S 0 - 1/8 (0.064 mi.)          | P154        | 290        |
| EPA ID: NYP004770988        |                             |                                |             |            |
| CON EDISON - MANHOLE        | 230 39 ST                   | S 0 - 1/8 (0.074 mi.)          | R164        | 307        |
| EPA ID: NYP004904387        |                             |                                |             |            |
| <b>FULTON FERRY LIQUIDA</b> | <b>4002 2ND AVE</b>         | <b>S 0 - 1/8 (0.075 mi.)</b>   | <b>P165</b> | <b>307</b> |
| EPA ID: NYR000007146        |                             |                                |             |            |
| <b>ARTHUR MATNEY (AM CO</b> | <b>4014 FIRST AVENUE</b>    | <b>SSW 0 - 1/8 (0.077 mi.)</b> | <b>S168</b> | <b>313</b> |
| EPA ID: NYD981488216        |                             |                                |             |            |
| <b>DAVIDSON PIPE SUPPLY</b> | <b>990 THIRD AVE</b>        | <b>SSE 0 - 1/8 (0.079 mi.)</b> | <b>T171</b> | <b>317</b> |
| EPA ID: NYR000011544        |                             |                                |             |            |
| CONSOLIDATED EDISON         | 257 W 39TH ST               | S 0 - 1/8 (0.080 mi.)          | R173        | 322        |



## EXECUTIVE SUMMARY

|                                 |                                 |                                  |              |            |
|---------------------------------|---------------------------------|----------------------------------|--------------|------------|
| EPA ID: NYP000928200            |                                 |                                  |              |            |
| <b>BUSH TERMINAL #1</b>         | <b>850 THIRD AVENUE</b>         | <b>E 0 - 1/8 (0.080 mi.)</b>     | <b>L176</b>  | <b>332</b> |
| EPA ID: NYD987029873            |                                 |                                  |              |            |
| <b>U S FOOD AND DRUG AD</b>     | <b>850 THIRD AVE</b>            | <b>E 0 - 1/8 (0.080 mi.)</b>     | <b>L179</b>  | <b>341</b> |
| EPA ID: NY0750600637            |                                 |                                  |              |            |
| EPA ID: NY8470011232            |                                 |                                  |              |            |
| <b>YOOKEL INC</b>               | <b>224 40TH ST</b>              | <b>S 0 - 1/8 (0.087 mi.)</b>     | <b>P185</b>  | <b>365</b> |
| EPA ID: NYR000063487            |                                 |                                  |              |            |
| <b>INDUSTRIAL FINISHING</b>     | <b>214 40TH ST</b>              | <b>S 0 - 1/8 (0.088 mi.)</b>     | <b>P187</b>  | <b>379</b> |
| EPA ID: NYD981134661            |                                 |                                  |              |            |
| <b>LACQUER &amp; CHEMICAL C</b> | <b>214 40TH ST</b>              | <b>S 0 - 1/8 (0.088 mi.)</b>     | <b>P188</b>  | <b>382</b> |
| EPA ID: NYD001330232            |                                 |                                  |              |            |
| <b>TEKNI-PLEX INC</b>           | <b>68 35TH ST</b>               | <b>SE 0 - 1/8 (0.094 mi.)</b>    | <b>U189</b>  | <b>386</b> |
| EPA ID: NYD042023333            |                                 |                                  |              |            |
| NYC DEPT OF FINANCE             | 167 41ST ST - 2ND FL            | SSW 0 - 1/8 (0.107 mi.)          | X194         | 395        |
| EPA ID: NY0000449975            |                                 |                                  |              |            |
| <b>EMPIRE LIGHTING &amp; GI</b> | <b>167 41ST ST</b>              | <b>SSW 0 - 1/8 (0.107 mi.)</b>   | <b>X195</b>  | <b>397</b> |
| EPA ID: NYD155081938            |                                 |                                  |              |            |
| <b>EMPIRE LIGHTING &amp; GI</b> | <b>167 41ST ST</b>              | <b>SSW 0 - 1/8 (0.107 mi.)</b>   | <b>X197</b>  | <b>403</b> |
| EPA ID: NYD002031045            |                                 |                                  |              |            |
| CONSOLIDATED EDISON             | 131 41 ST V2599                 | SSW 0 - 1/8 (0.108 mi.)          | Y199         | 408        |
| EPA ID: NYP004123816            |                                 |                                  |              |            |
| CON EDISON                      | 41ST ST & 2ND AVE               | S 0 - 1/8 (0.110 mi.)            | P205         | 415        |
| EPA ID: NYP004758470            |                                 |                                  |              |            |
| <b>SENTINEL BAG &amp; PAPER</b> | <b>219 E 36TH ST</b>            | <b>SE 0 - 1/8 (0.112 mi.)</b>    | <b>V206</b>  | <b>417</b> |
| EPA ID: NYD001465483            |                                 |                                  |              |            |
| <b>PRINTWAY LTD</b>             | <b>87 35TH ST</b>               | <b>SE 0 - 1/8 (0.116 mi.)</b>    | <b>U218</b>  | <b>435</b> |
| EPA ID: NYD986967644            |                                 |                                  |              |            |
| <b>INDUSTRY CITY</b>            | <b>241 37TH ST</b>              | <b>SSE 0 - 1/8 (0.120 mi.)</b>   | <b>V221</b>  | <b>439</b> |
| EPA ID: NY0000882027            |                                 |                                  |              |            |
| <b>F G P BUSH TERMINAL</b>      | <b>148 41ST ST - 7 FLOO</b>     | <b>SSW 0 - 1/8 (0.124 mi.)</b>   | <b>X223</b>  | <b>446</b> |
| EPA ID: NY0000048157            |                                 |                                  |              |            |
| <b>GENERAL PAPER GOODS</b>      | <b>253 36TH ST</b>              | <b>SE 1/8 - 1/4 (0.127 mi.)</b>  | <b>V227</b>  | <b>457</b> |
| EPA ID: NYD001368182            |                                 |                                  |              |            |
| <b>CON EDISON SERVICE B</b>     | <b>268 40TH ST</b>              | <b>S 1/8 - 1/4 (0.142 mi.)</b>   | <b>AB232</b> | <b>471</b> |
| EPA ID: NYP004376687            |                                 |                                  |              |            |
| <b>VIRGINIA DARE EXTRAC</b>     | <b>882 3RD AVE SUITE 6</b>      | <b>ESE 1/8 - 1/4 (0.143 mi.)</b> | <b>AC235</b> | <b>478</b> |
| EPA ID: NYD001651884            |                                 |                                  |              |            |
| <b>L M RABINOWITZ &amp; CO</b>  | <b>882 3RD AVE 9TH FLOO</b>     | <b>ESE 1/8 - 1/4 (0.143 mi.)</b> | <b>AC236</b> | <b>482</b> |
| EPA ID: NYR000065383            |                                 |                                  |              |            |
| <b>U S COAST GUARD SUPP</b>     | <b>830 3RD AVE</b>              | <b>E 1/8 - 1/4 (0.145 mi.)</b>   | <b>AE244</b> | <b>512</b> |
| EPA ID: NY2690300635            |                                 |                                  |              |            |
| US MILITARY                     | 830 THIRD AVE                   | E 1/8 - 1/4 (0.145 mi.)          | AE245        | 518        |
| EPA ID: NYP000777995            |                                 |                                  |              |            |
| EPA ID: NYP000778795            |                                 |                                  |              |            |
| EPA ID: NYP000783050            |                                 |                                  |              |            |
| EPA ID: NYP000786715            |                                 |                                  |              |            |
| <b>UNITED NATIONS</b>           | <b>1ST AVE &amp; 42ND ST RO</b> | <b>SSW 1/8 - 1/4 (0.148 mi.)</b> | <b>AA246</b> | <b>520</b> |

## EXECUTIVE SUMMARY

|                                 |                              |                                  |              |            |
|---------------------------------|------------------------------|----------------------------------|--------------|------------|
| EPA ID: NYD001709294            |                              |                                  |              |            |
| CON EDISON                      | 838 3RD AVE                  | E 1/8 - 1/4 (0.148 mi.)          | AE247        | 524        |
| EPA ID: NYP004547295            |                              |                                  |              |            |
| CON EDISON                      | 838 3RD AVE                  | E 1/8 - 1/4 (0.148 mi.)          | AE248        | 526        |
| EPA ID: NYP004546529            |                              |                                  |              |            |
| <b>METROPOLITAN DETENTI</b>     | <b>100 29TH ST</b>           | <b>E 1/8 - 1/4 (0.150 mi.)</b>   | <b>W252</b>  | <b>533</b> |
| EPA ID: NY0000202119            |                              |                                  |              |            |
| <b>COSTCO WHOLESALE # 3</b>     | <b>976 3RD AVENUE</b>        | <b>SSE 1/8 - 1/4 (0.150 mi.)</b> | <b>Z254</b>  | <b>546</b> |
| EPA ID: NYR000030353            |                              |                                  |              |            |
| <b>CON EDISON SERVICE B</b>     | <b>303 W 36TH ST</b>         | <b>SE 1/8 - 1/4 (0.150 mi.)</b>  | <b>V255</b>  | <b>551</b> |
| EPA ID: NYP004309811            |                              |                                  |              |            |
| <b>NYSDOT</b>                   | <b>920 3RD AVE</b>           | <b>SE 1/8 - 1/4 (0.151 mi.)</b>  | <b>256</b>   | <b>553</b> |
| EPA ID: NYR000084301            |                              |                                  |              |            |
| <b>H R A BK 1 WAREHOUSE</b>     | <b>111 29TH ST</b>           | <b>E 1/8 - 1/4 (0.155 mi.)</b>   | <b>AE258</b> | <b>558</b> |
| EPA ID: NYR000125872            |                              |                                  |              |            |
| CON EDISON                      | 127 E 27TH ST                | E 1/8 - 1/4 (0.157 mi.)          | AD260        | 562        |
| EPA ID: NYP004725917            |                              |                                  |              |            |
| <b>CON ED - TM 846</b>          | <b>42ND ST &amp; 2ND AVE</b> | <b>SSW 1/8 - 1/4 (0.160 mi.)</b> | <b>AG263</b> | <b>567</b> |
| EPA ID: NYP004015731            |                              |                                  |              |            |
| CON EDISON                      | 57-26 61ST ST                | ENE 1/8 - 1/4 (0.161 mi.)        | AD264        | 570        |
| EPA ID: NYP004771350            |                              |                                  |              |            |
| CONSOLIDATED EDISON             | 42 ST & 1 AVE TM60           | SSW 1/8 - 1/4 (0.161 mi.)        | AA265        | 571        |
| EPA ID: NYP004094546            |                              |                                  |              |            |
| CON EDISON                      | 42ND ST & 1ST AVE            | SSW 1/8 - 1/4 (0.162 mi.)        | AA266        | 572        |
| EPA ID: NYP004742243            |                              |                                  |              |            |
| EPA ID: NYP004776225            |                              |                                  |              |            |
| EPA ID: NYP004850901            |                              |                                  |              |            |
| CONSOLIDATED EDISON             | 1ST AVE & 42ND ST            | SSW 1/8 - 1/4 (0.162 mi.)        | AA268        | 576        |
| EPA ID: NYP004174058            |                              |                                  |              |            |
| CONSOLIDATED EDISON             | 42ND ST & 1ST AVE            | SSW 1/8 - 1/4 (0.162 mi.)        | AA271        | 581        |
| EPA ID: NYP004169934            |                              |                                  |              |            |
| <b>ENTRY CONTROL DIV US</b>     | <b>29TH ST &amp; 3RD AVE</b> | <b>E 1/8 - 1/4 (0.168 mi.)</b>   | <b>AH278</b> | <b>595</b> |
| EPA ID: NYD982276057            |                              |                                  |              |            |
| <b>CON EDISON SERVICE B</b>     | <b>4018 3RD AVE</b>          | <b>S 1/8 - 1/4 (0.172 mi.)</b>   | <b>AB279</b> | <b>598</b> |
| EPA ID: NYP004327599            |                              |                                  |              |            |
| <b>NYC PARKS &amp; REC - CO</b> | <b>30-26 W 25TH ST</b>       | <b>ENE 1/8 - 1/4 (0.177 mi.)</b> | <b>AK284</b> | <b>607</b> |
| EPA ID: NYR000005652            |                              |                                  |              |            |
| <b>CREATIVELY BUILT CAB</b>     | <b>232 42ND ST</b>           | <b>S 1/8 - 1/4 (0.181 mi.)</b>   | <b>AL287</b> | <b>624</b> |
| EPA ID: NYD017381849            |                              |                                  |              |            |
| <b>NYSDOT D254608 GOWAN</b>     | <b>255 42ND ST</b>           | <b>S 1/8 - 1/4 (0.182 mi.)</b>   | <b>AL288</b> | <b>628</b> |
| EPA ID: NY0000045005            |                              |                                  |              |            |
| CON EDISON                      | 4210 2ND AVE                 | SSW 1/8 - 1/4 (0.184 mi.)        | AG290        | 632        |
| EPA ID: NYP004537775            |                              |                                  |              |            |
| <b>CON EDISON SERVICE B</b>     | <b>4210 2ND AVE</b>          | <b>SSW 1/8 - 1/4 (0.184 mi.)</b> | <b>AG291</b> | <b>633</b> |
| EPA ID: NYP004384236            |                              |                                  |              |            |
| <b>CON EDISON</b>               | <b>3RD AVE &amp; 27TH ST</b> | <b>E 1/8 - 1/4 (0.184 mi.)</b>   | <b>AI292</b> | <b>635</b> |
| EPA ID: NYP004190799            |                              |                                  |              |            |
| <b>CON EDISON SERVICE B</b>     | <b>939 3RD AVE</b>           | <b>SE 1/8 - 1/4 (0.185 mi.)</b>  | <b>AM293</b> | <b>639</b> |

## EXECUTIVE SUMMARY

|                             |                              |                                  |              |            |
|-----------------------------|------------------------------|----------------------------------|--------------|------------|
| EPA ID: NYP004328241        |                              |                                  |              |            |
| CON EDISON                  | 112 32ND ST                  | ESE 1/8 - 1/4 (0.186 mi.)        | AC294        | 641        |
| EPA ID: NYP004488565        |                              |                                  |              |            |
| <b>ROSENBERG LOUIS L</b>    | <b>162 42ND ST</b>           | <b>SSW 1/8 - 1/4 (0.186 mi.)</b> | <b>AG296</b> | <b>644</b> |
| EPA ID: NYD981559891        |                              |                                  |              |            |
| <b>CON EDISON SERVICE B</b> | <b>313 39TH ST</b>           | <b>SSE 1/8 - 1/4 (0.186 mi.)</b> | <b>AJ297</b> | <b>648</b> |
| EPA ID: NYP004414272        |                              |                                  |              |            |
| CON EDISON                  | 50-25 NEWTON RD              | ENE 1/8 - 1/4 (0.187 mi.)        | AK298        | 650        |
| EPA ID: NYP004702981        |                              |                                  |              |            |
| MIFAL HACHESED              | 807-821 3RD AVE              | E 1/8 - 1/4 (0.189 mi.)          | AH299        | 651        |
| EPA ID: NYR000005256        |                              |                                  |              |            |
| <b>CON EDISON SERVICE B</b> | <b>315 36TH ST</b>           | <b>SE 1/8 - 1/4 (0.191 mi.)</b>  | <b>AM303</b> | <b>659</b> |
| EPA ID: NYP004379053        |                              |                                  |              |            |
| CON EDISON                  | 114 32ND ST                  | ESE 1/8 - 1/4 (0.191 mi.)        | AC305        | 661        |
| EPA ID: NYP004488581        |                              |                                  |              |            |
| <b>CON EDISON SERVICE B</b> | <b>124 29TH ST FRONT OF</b>  | <b>E 1/8 - 1/4 (0.192 mi.)</b>   | <b>AE308</b> | <b>665</b> |
| EPA ID: NYP004381364        |                              |                                  |              |            |
| CON EDISON                  | 319 37 ST                    | SSE 1/8 - 1/4 (0.194 mi.)        | 310          | 669        |
| EPA ID: NYP004617189        |                              |                                  |              |            |
| CON EDISON                  | 4223 2ND AVE                 | SSW 1/8 - 1/4 (0.195 mi.)        | AG311        | 670        |
| EPA ID: NYP004537700        |                              |                                  |              |            |
| CON EDISON                  | 317 40TH ST                  | SSE 1/8 - 1/4 (0.196 mi.)        | AP316        | 710        |
| EPA ID: NYP004486973        |                              |                                  |              |            |
| <b>CON ED - MH 46939</b>    | <b>F/O #117 - 25 ST</b>      | <b>ENE 1/8 - 1/4 (0.196 mi.)</b> | <b>AK318</b> | <b>713</b> |
| EPA ID: NYP004012472        |                              |                                  |              |            |
| CON EDISON                  | 137 34TH ST                  | SE 1/8 - 1/4 (0.199 mi.)         | AN319        | 715        |
| EPA ID: NYP004398970        |                              |                                  |              |            |
| CON EDISON                  | 258 42ND ST MH48386          | S 1/8 - 1/4 (0.200 mi.)          | AL324        | 722        |
| EPA ID: NYP004744884        |                              |                                  |              |            |
| CON EDISON                  | 258 42ND ST MH48383          | S 1/8 - 1/4 (0.200 mi.)          | AL326        | 724        |
| EPA ID: NYP004744892        |                              |                                  |              |            |
| CON EDISON                  | 150 27TH ST                  | E 1/8 - 1/4 (0.203 mi.)          | AI328        | 727        |
| EPA ID: NYP004399234        |                              |                                  |              |            |
| <b>CON EDISON SERVICE B</b> | <b>331 39TH ST</b>           | <b>SSE 1/8 - 1/4 (0.207 mi.)</b> | <b>AP329</b> | <b>728</b> |
| EPA ID: NYP004392395        |                              |                                  |              |            |
| <b>CON ED - MH 67496</b>    | <b>F/O 117-119 25TH ST</b>   | <b>ENE 1/8 - 1/4 (0.208 mi.)</b> | <b>AK330</b> | <b>731</b> |
| EPA ID: NYP004012068        |                              |                                  |              |            |
| <b>BELL ATLANTIC-NY</b>     | <b>2 AVE/43 ST</b>           | <b>SSW 1/8 - 1/4 (0.210 mi.)</b> | <b>AG332</b> | <b>735</b> |
| EPA ID: NYP000936229        |                              |                                  |              |            |
| <b>NYC DEP</b>              | <b>43RD ST &amp; 1ST AVE</b> | <b>SSW 1/8 - 1/4 (0.211 mi.)</b> | <b>AO336</b> | <b>744</b> |
| EPA ID: NYP003664497        |                              |                                  |              |            |
| CONSOLIDATED EDISON         | 4302 2 AVE                   | SSW 1/8 - 1/4 (0.212 mi.)        | AQ337        | 746        |
| EPA ID: NYP000928804        |                              |                                  |              |            |
| CON EDISON                  | 334 36TH ST                  | SE 1/8 - 1/4 (0.215 mi.)         | AM341        | 750        |
| EPA ID: NYP004383519        |                              |                                  |              |            |
| <b>STEVENS TECHNICAL SE</b> | <b>145 34TH ST</b>           | <b>SE 1/8 - 1/4 (0.217 mi.)</b>  | <b>AN344</b> | <b>755</b> |

## EXECUTIVE SUMMARY

|  |                      |                                  |              |            |
|--|----------------------|----------------------------------|--------------|------------|
| EPA ID: NYD068276336                                       |                      |                                  |              |            |
| CON EDISON<br>EPA ID: NYP004401071                         | 144 34 87 AVE        | SE 1/8 - 1/4 (0.220 mi.)         | AN349        | 769        |
| CONSOLIDATED EDISON<br>EPA ID: NYP004142469                | 3RD AVE & 25TH ST EX | ENE 1/8 - 1/4 (0.224 mi.)        | AS352        | 780        |
| CON EDISON<br>EPA ID: NYP004617163<br>EPA ID: NYP004549861 | 137 29TH ST          | E 1/8 - 1/4 (0.225 mi.)          | AT353        | 781        |
| <b>NEW YORK TELEPHONE C</b><br>EPA ID: NYD986993814        | <b>230 43RD ST</b>   | <b>S 1/8 - 1/4 (0.227 mi.)</b>   | <b>AQ356</b> | <b>786</b> |
| <b>SUNSET PARK HIGH SCH</b><br>EPA Id: NYR000147744        | <b>153-35 STREET</b> | <b>SE 1/8 - 1/4 (0.228 mi.)</b>  | <b>AU358</b> | <b>792</b> |
| <b>CON EDISON SERVICE B</b><br>EPA ID: NYP004379061        | <b>337 36TH ST</b>   | <b>SE 1/8 - 1/4 (0.229 mi.)</b>  | <b>AM359</b> | <b>812</b> |
| CON EDISON<br>EPA ID: NYP004528089                         | 141 28TH ST          | E 1/8 - 1/4 (0.232 mi.)          | AT361        | 815        |
| <b>CON EDISON SERVICE B</b><br>EPA ID: NYP004396222        | <b>165 27TH ST</b>   | <b>E 1/8 - 1/4 (0.233 mi.)</b>   | <b>AV365</b> | <b>834</b> |
| <b>CON EDISON SERVICE B</b><br>EPA ID: NYP004384251        | <b>313 42 ST</b>     | <b>S 1/8 - 1/4 (0.234 mi.)</b>   | <b>AW366</b> | <b>836</b> |
| <b>CVS PHARMACY #2498</b><br>EPA ID: NYP004764890          | <b>341 9TH ST</b>    | <b>SSE 1/8 - 1/4 (0.235 mi.)</b> | <b>AX370</b> | <b>844</b> |
| <b>CVS PHARMACY #2498</b><br>EPA ID: NYD042777128          | <b>341 39TH ST</b>   | <b>SSE 1/8 - 1/4 (0.235 mi.)</b> | <b>AX372</b> | <b>858</b> |
| <b>CON EDISON MANHOLE:</b><br>EPA ID: NYP004272829         | <b>346 39TH ST</b>   | <b>SSE 1/8 - 1/4 (0.237 mi.)</b> | <b>AX374</b> | <b>866</b> |
| <b>EAST END WOOD STRIPP</b><br>EPA Id: NYR000147389        | <b>4218 3RD AVE</b>  | <b>S 1/8 - 1/4 (0.238 mi.)</b>   | <b>376</b>   | <b>870</b> |
| <b>CON EDISON SERVICE B</b><br>EPA ID: NYP004383857        | <b>319 42ND ST</b>   | <b>S 1/8 - 1/4 (0.245 mi.)</b>   | <b>AW377</b> | <b>890</b> |
| <b>METRO 1 AMBULANCE SE</b><br>EPA ID: NYR000062257        | <b>350 37TH ST</b>   | <b>SSE 1/8 - 1/4 (0.249 mi.)</b> | <b>378</b>   | <b>892</b> |

### RI MANIFEST: Hazardous waste manifest information

A review of the RI MANIFEST list, as provided by EDR, and dated 12/31/2013 has revealed that there is 1 RI MANIFEST site within approximately 0.25 miles of the target property.

| <u>Equal/Higher Elevation</u>   | <u>Address</u>       | <u>Direction / Distance</u>  | <u>Map ID</u> | <u>Page</u> |
|---|----------------------|------------------------------|---------------|-------------|
| <b>GSA - COMMERCIAL BUI</b><br>EPA Id: NY8470011232<br>Manifest Document Number: 005508991JJK | <b>850 THIRD AVE</b> | <b>E 0 - 1/8 (0.080 mi.)</b> | <b>L180</b>   | <b>346</b>  |

## EXECUTIVE SUMMARY

PA MANIFEST: Hazardous waste manifest information.

A review of the PA MANIFEST list, as provided by EDR, and dated 12/31/2016 has revealed that there are 4 PA MANIFEST sites within approximately 0.25 miles of the target property.

| <u>Equal/Higher Elevation</u>                          | <u>Address</u>       | <u>Direction / Distance</u> | <u>Map ID</u> | <u>Page</u> |
|--|----------------------|-----------------------------|---------------|-------------|
| CON EDISON GOWANIS G<br>Generator EPA Id: NYD981182215 | SECOND AVE & 29TH ST | ENE 0 - 1/8 (0.011 mi.)     | C38           | 72          |
| CON EDISON - 1 COURT<br>Generator EPA Id: NYP004903553 | 2153 1 COURT         | SSW 0 - 1/8 (0.042 mi.)     | I118          | 205         |
| VIRGINIA DARE EXTRAC<br>Generator EPA Id: NYD001651884 | 882 THIRD AVENUE     | ESE 1/8 - 1/4 (0.143 mi.)   | AC239         | 489         |
| COSTCO # 318<br>Generator EPA Id: NYR000030353         | 976 THIRD AVE        | SSE 1/8 - 1/4 (0.150 mi.)   | Z253          | 544         |

NJ MANIFEST: Hazardous waste manifest information.

A review of the NJ MANIFEST list, as provided by EDR, and dated 12/31/2016 has revealed that there are 27 NJ MANIFEST sites within approximately 0.25 miles of the target property.

| <u>Equal/Higher Elevation</u>  | <u>Address</u>                  | <u>Direction / Distance</u>    | <u>Map ID</u> | <u>Page</u> |
|--|---------------------------------|--------------------------------|---------------|-------------|
| <b>CON EDISON - MANHOLE</b><br>EPA Id: NYP004190773                      | <b>2ND AVE &amp; 33RD STREE</b> | <b>ESE 0 - 1/8 (0.008 mi.)</b> | <b>D25</b>    | <b>51</b>   |
| <b>CON EDISON - MANHOLE</b><br>EPA Id: NYP004190740                      | <b>39TH STREET &amp; 2ND AV</b> | <b>S 0 - 1/8 (0.012 mi.)</b>   | <b>H47</b>    | <b>104</b>  |
| CON EDISON<br>EPA Id: NYP004743092                                       | 39TH ST & 2ND AVE               | S 0 - 1/8 (0.012 mi.)          | H48           | 108         |
| CON EDISON<br>EPA Id: NYP004739439                                       | 39TH ST & 2ND AVE               | S 0 - 1/8 (0.012 mi.)          | H52           | 114         |
| CON EDISON MANHOLE:<br>EPA Id: NYP004256814                              | 6TH AVE 35 FEET N OF            | SE 0 - 1/8 (0.017 mi.)         | F71           | 140         |
| CON EDISON<br>EPA Id: NYP004741179                                       | 168 39TH ST VAULT 20            | S 0 - 1/8 (0.020 mi.)          | H77           | 150         |
| CON EDISON<br>EPA Id: NYP004741187                                       | 168 39TH ST VAULT 21            | S 0 - 1/8 (0.020 mi.)          | H78           | 151         |
| CON EDISON<br>EPA Id: NYP004756110                                       | 138 39TH ST                     | SSW 0 - 1/8 (0.020 mi.)        | G86           | 164         |
| UTRECHT MANUFACTURIN<br>EPA Id: NYR000126811                             | 33 35TH STREET                  | SE 0 - 1/8 (0.051 mi.)         | J128          | 216         |
| UTRECHT MANUFACTURIN<br>EPA Id: NYR000126818                             | 33 35TH STREET                  | SE 0 - 1/8 (0.051 mi.)         | J129          | 217         |
| <b>UTRECHT MANUFACTURIN</b><br>EPA Id: NYR000126813                      | <b>33 35TH ST</b>               | <b>SE 0 - 1/8 (0.051 mi.)</b>  | <b>J131</b>   | <b>220</b>  |
| <b>INTERDYNAMICS INC</b><br>EPA ID: NYD000011486<br>EPA ID: NY0000110486 | <b>80 39TH ST.</b>              | <b>SW 0 - 1/8 (0.054 mi.)</b>  | <b>O138</b>   | <b>261</b>  |
| CON EDISON   | 40TH ST & 2ND AVE               | S 0 - 1/8 (0.064 mi.)          | P153          | 289         |

## EXECUTIVE SUMMARY

|                             |                              |                                 |              |            |
|-----------------------------|------------------------------|---------------------------------|--------------|------------|
| EPA Id: NYP004770988        |                              |                                 |              |            |
| CON EDISON                  | 49-60 31ST ST                | E 0 - 1/8 (0.076 mi.)           | L167         | 312        |
| EPA Id: NYP004883142        |                              |                                 |              |            |
| CON EDISON                  | 41ST ST & 2ND AVE            | S 0 - 1/8 (0.110 mi.)           | P203         | 413        |
| EPA Id: NYP004758470        |                              |                                 |              |            |
| VIRGINIA DARE EXTRAC        | 882 THIRD AVENUE             | ESE 1/8 - 1/4 (0.143 mi.)       | AC238        | 488        |
| EPA Id: NYD001651884        |                              |                                 |              |            |
| METROPOLITAN DETENTI        | 100 29TH ST                  | E 1/8 - 1/4 (0.150 mi.)         | W251         | 529        |
| EPA Id: NY0000202119        |                              |                                 |              |            |
| CON EDISON                  | 127 E 27TH ST                | E 1/8 - 1/4 (0.157 mi.)         | AD259        | 561        |
| EPA Id: NYP004725917        |                              |                                 |              |            |
| CON EDISON                  | 42ND ST & 1ST AVE            | SSW 1/8 - 1/4 (0.162 mi.)       | AA273        | 583        |
| EPA Id: NYP004776225        |                              |                                 |              |            |
| CON EDISON - VAULT 7        | 42ND ST & 1ST AVE            | SSW 1/8 - 1/4 (0.162 mi.)       | AA274        | 584        |
| EPA Id: NYP004850901        |                              |                                 |              |            |
| <b>CON EDISON</b>           | <b>3RD AVE &amp; 27TH ST</b> | <b>E 1/8 - 1/4 (0.184 mi.)</b>  | <b>AI292</b> | <b>635</b> |
| EPA Id: NYP004190799        |                              |                                 |              |            |
| CON EDISON                  | 258 42ND ST MH48386          | S 1/8 - 1/4 (0.200 mi.)         | AL321        | 718        |
| EPA Id: NYP004744884        |                              |                                 |              |            |
| CON EDISON                  | 258 42ND ST MH48383          | S 1/8 - 1/4 (0.200 mi.)         | AL322        | 719        |
| EPA Id: NYP004744892        |                              |                                 |              |            |
| <b>CON EDISON MANHOLE 1</b> | <b>147-35 SANFORD AVE</b>    | <b>SE 1/8 - 1/4 (0.220 mi.)</b> | <b>AM348</b> | <b>766</b> |
| EPA Id: NYP004238636        |                              |                                 |              |            |
| <b>SUNSET PARK HIGH SCH</b> | <b>153-35 STREET</b>         | <b>SE 1/8 - 1/4 (0.228 mi.)</b> | <b>AU358</b> | <b>792</b> |
| EPA Id: NYR000147744        |                              |                                 |              |            |
| CON EDISON MANHOLE:         | 346 39TH ST                  | SSE 1/8 - 1/4 (0.237 mi.)       | AX375        | 869        |
| EPA Id: NYP004272829        |                              |                                 |              |            |
| <b>EAST END WOOD STRIPP</b> | <b>4218 3RD AVE</b>          | <b>S 1/8 - 1/4 (0.238 mi.)</b>  | <b>376</b>   | <b>870</b> |
| EPA Id: NYR000147389        |                              |                                 |              |            |

### EDR HIGH RISK HISTORICAL RECORDS

#### **EDR Exclusive Records**

EDR MGP: The EDR Proprietary Manufactured Gas Plant Database includes records of coal gas plants (manufactured gas plants) compiled by EDR's researchers. Manufactured gas sites were used in the United States from the 1800's to 1950's to produce a gas that could be distributed and used as fuel. These plants used whale oil, rosin, coal, or a mixture of coal, oil, and water that also produced a significant amount of waste. Many of the byproducts of the gas production, such as coal tar (oily waste containing volatile and non-volatile chemicals), sludges, oils and other compounds are potentially hazardous to human health and the environment. The byproduct from this process was frequently disposed of directly at the plant site and can remain or spread slowly, serving as a continuous source of soil and groundwater contamination.

A review of the EDR MGP list, as provided by EDR, has revealed that there are 3 EDR MGP sites within approximately 1 mile of the target property.



## EXECUTIVE SUMMARY

| <u>Equal/Higher Elevation</u> | <u>Address</u>       | <u>Direction / Distance</u> | <u>Map ID</u> | <u>Page</u> |
|-------------------------------|----------------------|-----------------------------|---------------|-------------|
| KINGS COUNTY WORKS            | 55TH ST. AND 1ST AVE | SW 1/2 - 1 (0.769 mi.)      | BH431         | 1092        |
| USPS GOWANUS SITE. F          | 2ND AVENUE AND 12TH  | NE 1/2 - 1 (0.783 mi.)      | 432           | 1092        |
| BU-METROPOLITAN MGP           | 124-136 SECOND AVE   | NE 1/2 - 1 (0.879 mi.)      | BI436         | 1098        |

EDR Hist Auto: EDR has searched selected national collections of business directories and has collected listings of potential gas station/filling station/service station sites that were available to EDR researchers. EDR's review was limited to those categories of sources that might, in EDR's opinion, include gas station/filling station/service station establishments. The categories reviewed included, but were not limited to gas, gas station, gasoline station, filling station, auto, automobile repair, auto service station, service station, etc. This database falls within a category of information EDR classifies as "High Risk Historical Records", or HRHR. EDR's HRHR effort presents unique and sometimes proprietary data about past sites and operations that typically create environmental concerns, but may not show up in current government records searches.

A review of the EDR Hist Auto list, as provided by EDR, has revealed that there are 4 EDR Hist Auto sites within approximately 0.125 miles of the target property.

| <u>Equal/Higher Elevation</u> | <u>Address</u>       | <u>Direction / Distance</u> | <u>Map ID</u> | <u>Page</u> |
|-------------------------------|----------------------|-----------------------------|---------------|-------------|
| KINGS COUNTY SERVICE          | 19 35 CONEY ISLAND A | SE 0 - 1/8 (0.034 mi.)      | J107          | 194         |
| PIERS SERVICE CENTER          | 3901 1ST AVE         | SSW 0 - 1/8 (0.042 mi.)     | I119          | 205         |
| R&R PETROLEUM INC             | 4001 2ND AVE         | S 0 - 1/8 (0.079 mi.)       | P170          | 316         |
| DLJ ENTERPRISES LTD           | 260 39TH ST          | SSE 0 - 1/8 (0.112 mi.)     | R209          | 423         |

## EXECUTIVE SUMMARY

Due to poor or inadequate address information, the following sites were not mapped. Count: 10 records.

| <u>Site Name</u>                   | <u>Database(s)</u>          |
|------------------------------------|-----------------------------|
| BROOKLYN MILITARY OCEAN TERMINAL   | NY SHWS                     |
| DAVIDSON PIPE SUPPLY COMPANY       | NY SHWS                     |
| HAMILTON AVENUE PIERS/19TH & 18TH  | NY SHWS                     |
| CARROL GARDEN                      | SEMS-ARCHIVE                |
| REAR BUSH TERMINAL BUILDING        | SEMS-ARCHIVE                |
| NORTHEAST MARINE TERMINAL CO INC   | CORRACTS, RCRA NonGen / NLR |
| CONSTRUCTION                       | NY LTANKS                   |
| USPS GOWANUS SITE, FORMER MGP METR | NY VCP                      |
| 455 SMITH STREET (VICHAR, INC.)    | NY VCP                      |
| DANGMAN PARK                       | NY VCP                      |

# OVERVIEW MAP - 5121817.2S



Target Property

Sites at elevations higher than or equal to the target property

Sites at elevations lower than the target property

Manufactured Gas Plants

National Priority List Sites

Dept. Defense Sites



Indian Reservations BIA

County Boundary

Power transmission lines

Pipelines

100-year flood zone

500-year flood zone

National Wetland Inventory

State Wetlands

Upgradient Area

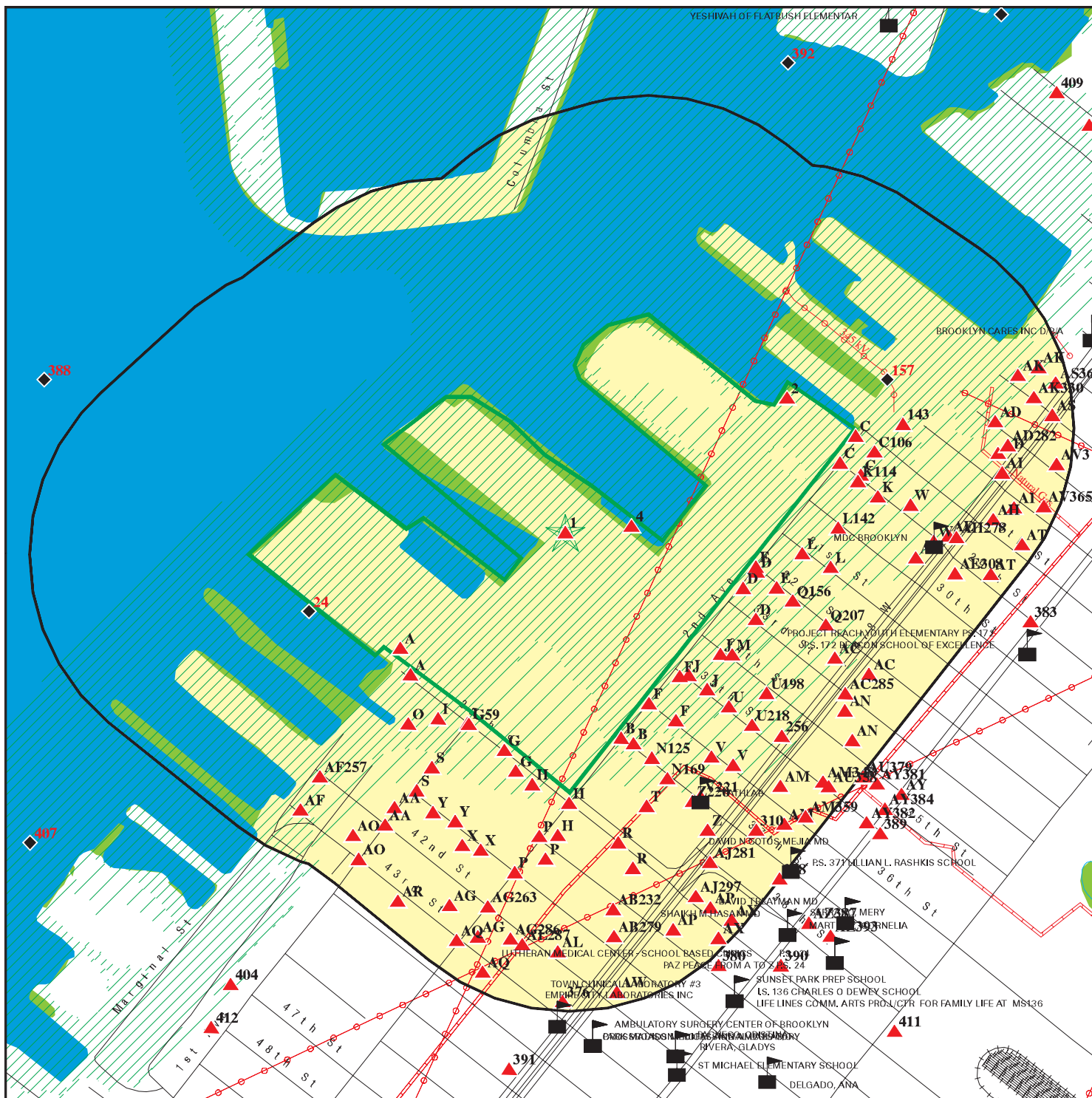


This report includes Interactive Map Layers to display and/or hide map information. The legend includes only those icons for the default map view.

SITE NAME: South Brooklyn Marine Terminal  
 ADDRESS: 269 37th Street  
 Brooklyn NY 11232  
 LAT/LONG: 40.65977 / 74.010583

CLIENT: AECOM  
 CONTACT: Nelson J. Abrams  
 INQUIRY #: 5121817.2s  
 DATE: November 29, 2017 4:11 pm

# DETAIL MAP - 5121817.2S



- Target Property
- Sites at elevations higher than or equal to the target property
- Sites at elevations lower than the target property
- Manufactured Gas Plants
- Sensitive Receptors
- National Priority List Sites
- Dept. Defense Sites
- Indian Reservations BIA
- Power transmission lines
- Pipelines
- 100-year flood zone
- 500-year flood zone
- National Wetland Inventory
- State Wetlands

This report includes Interactive Map Layers to display and/or hide map information. The legend includes only those icons for the default map view.

SITE NAME: South Brooklyn Marine Terminal  
 ADDRESS: 269 37th Street  
 Brooklyn NY 11232  
 LAT/LONG: 40.65977 / 74.010583

CLIENT: AECOM  
 CONTACT: Nelson J. Abrams  
 INQUIRY #: 5121817.2s  
 DATE: November 29, 2017 4:13 pm

## MAP FINDINGS SUMMARY

| Database   | Search<br>Distance<br>(Miles) | Target<br>Property | < 1/8 | 1/8 - 1/4 | 1/4 - 1/2 | 1/2 - 1 | > 1 | Total<br>Plotted |
|--|-------------------------------|--------------------|-------|-----------|-----------|---------|-----|------------------|
| <b>STANDARD ENVIRONMENTAL RECORDS</b>  |                               |                    |       |           |           |         |     |                  |
| <b><i>Federal NPL site list</i></b>  |                               |                    |       |           |           |         |     |                  |
| NPL  | 1.000                         |                    | 0     | 0         | 0         | 0       | NR  | 0                |
| Proposed NPL   | 1.000                         |                    | 0     | 0         | 0         | 0       | NR  | 0                |
| NPL LIENS  | TP                            |                    | NR    | NR        | NR        | NR      | NR  | 0                |
| <b><i>Federal Delisted NPL site list</i></b>                                       |                               |                    |       |           |           |         |     |                  |
| Delisted NPL   | 1.000                         |                    | 0     | 0         | 0         | 0       | NR  | 0                |
| <b><i>Federal CERCLIS list</i></b>   |                               |                    |       |           |           |         |     |                  |
| FEDERAL FACILITY   | 0.500                         |                    | 0     | 0         | 0         | NR      | NR  | 0                |
| SEMS   | 0.500                         |                    | 0     | 0         | 0         | NR      | NR  | 0                |
| <b><i>Federal CERCLIS NFRAP site list</i></b>                                      |                               |                    |       |           |           |         |     |                  |
| SEMS-ARCHIVE   | 0.500                         |                    | 1     | 3         | 1         | NR      | NR  | 5                |
| <b><i>Federal RCRA CORRACTS facilities list</i></b>                                |                               |                    |       |           |           |         |     |                  |
| CORRACTS   | 1.000                         |                    | 0     | 0         | 1         | 0       | NR  | 1                |
| <b><i>Federal RCRA non-CORRACTS TSD facilities list</i></b>                        |                               |                    |       |           |           |         |     |                  |
| RCRA-TSDF  | 0.500                         |                    | 0     | 0         | 1         | NR      | NR  | 1                |
| <b><i>Federal RCRA generators list</i></b>   |                               |                    |       |           |           |         |     |                  |
| RCRA-LQG   | 0.250                         |                    | 6     | 5         | NR        | NR      | NR  | 11               |
| RCRA-SQG   | 0.250                         |                    | 2     | 2         | NR        | NR      | NR  | 4                |
| RCRA-CESQG   | 0.250                         |                    | 7     | 5         | NR        | NR      | NR  | 12               |
| <b><i>Federal institutional controls /<br/>engineering controls registries</i></b> |                               |                    |       |           |           |         |     |                  |
| LUCIS  | 0.500                         |                    | 0     | 0         | 0         | NR      | NR  | 0                |
| US ENG CONTROLS  | 0.500                         |                    | 0     | 0         | 0         | NR      | NR  | 0                |
| US INST CONTROL  | 0.500                         |                    | 0     | 0         | 0         | NR      | NR  | 0                |
| <b><i>Federal ERNS list</i></b>  |                               |                    |       |           |           |         |     |                  |
| ERNS   | TP                            |                    | NR    | NR        | NR        | NR      | NR  | 0                |
| <b><i>State- and tribal - equivalent CERCLIS</i></b>                               |                               |                    |       |           |           |         |     |                  |
| NY SHWS  | 1.000                         |                    | 0     | 1         | 1         | 7       | NR  | 9                |
| NY VAPOR REOPENED  | 1.000                         |                    | 0     | 0         | 0         | 0       | NR  | 0                |
| <b><i>State and tribal landfill and/or<br/>solid waste disposal site lists</i></b> |                               |                    |       |           |           |         |     |                  |
| NY SWF/LF  | 0.500                         |                    | 0     | 1         | 4         | NR      | NR  | 5                |
| <b><i>State and tribal leaking storage tank lists</i></b>                          |                               |                    |       |           |           |         |     |                  |
| INDIAN LUST  | 0.500                         |                    | 0     | 0         | 0         | NR      | NR  | 0                |
| NY LTANKS  | 0.500                         |                    | 9     | 8         | 37        | NR      | NR  | 54               |
| NY HIST LTANKS   | 0.500                         |                    | 0     | 0         | 0         | NR      | NR  | 0                |

## MAP FINDINGS SUMMARY

| Database  | Search<br>Distance<br>(Miles) | Target<br>Property | < 1/8 | 1/8 - 1/4 | 1/4 - 1/2 | 1/2 - 1 | > 1 | Total<br>Plotted |
|---|-------------------------------|--------------------|-------|-----------|-----------|---------|-----|------------------|
| <b><i>State and tribal registered storage tank lists</i></b>                          |                               |                    |       |           |           |         |     |                  |
| FEMA UST  | 0.250                         |                    | 0     | 0         | NR        | NR      | NR  | 0                |
| NY UST  | 0.250                         |                    | 10    | 10        | NR        | NR      | NR  | 20               |
| NY CBS UST  | 0.250                         |                    | 1     | 0         | NR        | NR      | NR  | 1                |
| NY MOSF UST   | 0.500                         |                    | 0     | 0         | 1         | NR      | NR  | 1                |
| NY CBS  | 0.250                         |                    | 3     | 3         | NR        | NR      | NR  | 6                |
| NY MOSF   | 0.500                         |                    | 3     | 0         | 1         | NR      | NR  | 4                |
| NY AST  | 0.250                         |                    | 10    | 17        | NR        | NR      | NR  | 27               |
| NY CBS AST  | 0.250                         |                    | 2     | 2         | NR        | NR      | NR  | 4                |
| NY MOSF AST   | 0.500                         |                    | 0     | 0         | 1         | NR      | NR  | 1                |
| INDIAN UST  | 0.250                         |                    | 0     | 0         | NR        | NR      | NR  | 0                |
| NY TANKS  | 0.250                         |                    | 2     | 3         | NR        | NR      | NR  | 5                |
| <b><i>State and tribal institutional control / engineering control registries</i></b> |                               |                    |       |           |           |         |     |                  |
| NY RES DECL   | 0.125                         |                    | 0     | NR        | NR        | NR      | NR  | 0                |
| NY ENG CONTROLS   | 0.500                         |                    | 0     | 1         | 0         | NR      | NR  | 1                |
| NY INST CONTROL   | 0.500                         |                    | 0     | 1         | 0         | NR      | NR  | 1                |
| <b><i>State and tribal voluntary cleanup sites</i></b>                                |                               |                    |       |           |           |         |     |                  |
| NY VCP  | 0.500                         |                    | 0     | 0         | 0         | NR      | NR  | 0                |
| INDIAN VCP  | 0.500                         |                    | 0     | 0         | 0         | NR      | NR  | 0                |
| <b><i>State and tribal Brownfields sites</i></b>                                      |                               |                    |       |           |           |         |     |                  |
| NY BROWNFIELDS  | 0.500                         |                    | 1     | 0         | 0         | NR      | NR  | 1                |
| NY ERP  | 0.500                         |                    | 0     | 0         | 0         | NR      | NR  | 0                |
| <b><u>ADDITIONAL ENVIRONMENTAL RECORDS</u></b>  |                               |                    |       |           |           |         |     |                  |
| <b><i>Local Brownfield lists</i></b>  |                               |                    |       |           |           |         |     |                  |
| US BROWNFIELDS  | 0.500                         |                    | 0     | 0         | 0         | NR      | NR  | 0                |
| <b><i>Local Lists of Landfill / Solid Waste Disposal Sites</i></b>                    |                               |                    |       |           |           |         |     |                  |
| NY SWTIRE   | 0.500                         |                    | 0     | 0         | 0         | NR      | NR  | 0                |
| NY SWRCY  | 0.500                         |                    | 1     | 0         | 0         | NR      | NR  | 1                |
| INDIAN ODI  | 0.500                         |                    | 0     | 0         | 0         | NR      | NR  | 0                |
| DEBRIS REGION 9   | 0.500                         |                    | 0     | 0         | 0         | NR      | NR  | 0                |
| ODI   | 0.500                         |                    | 0     | 0         | 0         | NR      | NR  | 0                |
| IHS OPEN DUMPS  | 0.500                         |                    | 0     | 0         | 0         | NR      | NR  | 0                |
| <b><i>Local Lists of Hazardous waste / Contaminated Sites</i></b>                     |                               |                    |       |           |           |         |     |                  |
| US HIST CDL   | TP                            |                    | NR    | NR        | NR        | NR      | NR  | 0                |
| NY DEL SHWS   | 1.000                         |                    | 0     | 0         | 0         | 1       | NR  | 1                |
| US CDL  | TP                            |                    | NR    | NR        | NR        | NR      | NR  | 0                |
| <b><i>Local Lists of Registered Storage Tanks</i></b>                                 |                               |                    |       |           |           |         |     |                  |
| NY HIST UST   | 0.250                         |                    | 0     | 0         | NR        | NR      | NR  | 0                |



## MAP FINDINGS SUMMARY

| Database                                    | Search Distance (Miles) | Target Property | < 1/8 | 1/8 - 1/4 | 1/4 - 1/2 | 1/2 - 1 | > 1 | Total Plotted |
|---|-------------------------|-----------------|-------|-----------|-----------|---------|-----|---------------|
| NY HIST AST                                 | TP                      |                 | NR    | NR        | NR        | NR      | NR  | 0             |
| <b>Local Land Records</b>                   |                         |                 |       |           |           |         |     |               |
| NY LIENS                                    | TP                      |                 | NR    | NR        | NR        | NR      | NR  | 0             |
| LIENS 2                                     | TP                      |                 | NR    | NR        | NR        | NR      | NR  | 0             |
| <b>Records of Emergency Release Reports</b> |                         |                 |       |           |           |         |     |               |
| HMIRS                                       | TP                      |                 | NR    | NR        | NR        | NR      | NR  | 0             |
| NY Spills                                   | 0.125                   |                 | 65    | NR        | NR        | NR      | NR  | 65            |
| NY Hist Spills                              | 0.125                   |                 | 0     | NR        | NR        | NR      | NR  | 0             |
| NY SPILLS 90                                | 0.125                   |                 | 0     | NR        | NR        | NR      | NR  | 0             |
| NY SPILLS 80                                | 0.125                   |                 | 0     | NR        | NR        | NR      | NR  | 0             |
| <b>Other Ascertainable Records</b>          |                         |                 |       |           |           |         |     |               |
| RCRA NonGen / NLR                           | 0.250                   | 1               | 37    | 62        | NR        | NR      | NR  | 100           |
| FUDS  | 1.000                   |                 | 0     | 0         | 0         | 1       | NR  | 1             |
| DOD   | 1.000                   |                 | 0     | 0         | 0         | 0       | NR  | 0             |
| SCRD DRYCLEANERS                            | 0.500                   |                 | 0     | 0         | 0         | NR      | NR  | 0             |
| US FIN ASSUR                                | TP                      |                 | NR    | NR        | NR        | NR      | NR  | 0             |
| EPA WATCH LIST                              | TP                      |                 | NR    | NR        | NR        | NR      | NR  | 0             |
| 2020 COR ACTION                             | 0.250                   |                 | 0     | 0         | NR        | NR      | NR  | 0             |
| TSCA  | TP                      |                 | NR    | NR        | NR        | NR      | NR  | 0             |
| TRIS  | TP                      |                 | NR    | NR        | NR        | NR      | NR  | 0             |
| SSTS  | TP                      |                 | NR    | NR        | NR        | NR      | NR  | 0             |
| ROD   | 1.000                   |                 | 0     | 0         | 0         | 0       | NR  | 0             |
| RMP   | TP                      |                 | NR    | NR        | NR        | NR      | NR  | 0             |
| RAATS                                       | TP                      |                 | NR    | NR        | NR        | NR      | NR  | 0             |
| PRP   | TP                      |                 | NR    | NR        | NR        | NR      | NR  | 0             |
| PADS  | TP                      |                 | NR    | NR        | NR        | NR      | NR  | 0             |
| ICIS  | TP                      |                 | NR    | NR        | NR        | NR      | NR  | 0             |
| FTTS  | TP                      |                 | NR    | NR        | NR        | NR      | NR  | 0             |
| MLTS  | TP                      |                 | NR    | NR        | NR        | NR      | NR  | 0             |
| COAL ASH DOE                                | TP                      |                 | NR    | NR        | NR        | NR      | NR  | 0             |
| COAL ASH EPA                                | 0.500                   |                 | 0     | 0         | 0         | NR      | NR  | 0             |
| PCB TRANSFORMER                             | TP                      |                 | NR    | NR        | NR        | NR      | NR  | 0             |
| RADINFO                                     | TP                      |                 | NR    | NR        | NR        | NR      | NR  | 0             |
| HIST FTTS                                   | TP                      |                 | NR    | NR        | NR        | NR      | NR  | 0             |
| DOT OPS                                     | TP                      |                 | NR    | NR        | NR        | NR      | NR  | 0             |
| CONSENT                                     | 1.000                   |                 | 0     | 0         | 0         | 0       | NR  | 0             |
| INDIAN RESERV                               | 1.000                   |                 | 0     | 0         | 0         | 0       | NR  | 0             |
| FUSRAP                                      | 1.000                   |                 | 0     | 0         | 0         | 1       | NR  | 1             |
| UMTRA                                       | 0.500                   |                 | 0     | 0         | 0         | NR      | NR  | 0             |
| LEAD SMELTERS                               | TP                      |                 | NR    | NR        | NR        | NR      | NR  | 0             |
| US AIRS                                     | TP                      |                 | NR    | NR        | NR        | NR      | NR  | 0             |
| US MINES                                    | 0.250                   |                 | 0     | 0         | NR        | NR      | NR  | 0             |
| ABANDONED MINES                             | 0.250                   |                 | 0     | 0         | NR        | NR      | NR  | 0             |
| FINDS                                       | TP                      | 1               | NR    | NR        | NR        | NR      | NR  | 1             |
| UXO   | 1.000                   |                 | 0     | 0         | 0         | 0       | NR  | 0             |
| DOCKET HWC                                  | TP                      |                 | NR    | NR        | NR        | NR      | NR  | 0             |
| ECHO  | TP                      | 1               | NR    | NR        | NR        | NR      | NR  | 1             |
| FUELS PROGRAM                               | 0.250                   |                 | 0     | 0         | NR        | NR      | NR  | 0             |



Map ID  
Direction  
Distance  
Elevation

MAP FINDINGS

Site

Database(s)

EDR ID Number  
EPA ID Number

**1**            **INDUSTRY CITY ASSOCIATES**  
**Target**       **269 37TH ST**  
**Property**     **BROOKLYN, NY 11232**

**RCRA NonGen / NLR**    **1004756417**  
**FINDS**                    **NYD076829068**  
**ECHO**  
**NY MANIFEST**

**Actual:**  
**1 ft.**

RCRA NonGen / NLR:

Date form received by agency: 01/01/2007  
Facility name:            INDUSTRY CITY ASSOCIATES  
Facility address:        269 37TH ST  
                                  BROOKLYN, NY 11232  
EPA ID:                    NYD076829068  
Mailing address:        37TH ST  
                                  BROOKLYN, NY 11232  
Contact:                  DENNIS HOVANEK  
Contact address:        37TH ST  
                                  BROOKLYN, NY 11232  
Contact country:        US  
Contact telephone:     718-965-6450  
Contact email:          Not reported  
EPA Region:             02  
Classification:         Non-Generator  
Description:             Handler: Non-Generators do not presently generate hazardous waste

Owner/Operator Summary:

Owner/operator name:    INDUSTRY CITY ASSOCIATES  
Owner/operator address: 269 37TH ST  
                                  BROOKLYN, NY 11232  
Owner/operator country: US  
Owner/operator telephone: 718-965-6450  
Owner/operator email:    Not reported  
Owner/operator fax:      Not reported  
Owner/operator extension: Not reported  
Legal status:             Private  
Owner/Operator Type:    Owner  
Owner/Op start date:     Not reported  
Owner/Op end date:      Not reported

Owner/operator name:    INDUSTRY CITY ASSOCIATES  
Owner/operator address: 269 37TH ST  
                                  BROOKLYN, NY 11232  
Owner/operator country: US  
Owner/operator telephone: 718-965-6450  
Owner/operator email:    Not reported  
Owner/operator fax:      Not reported  
Owner/operator extension: Not reported  
Legal status:             Private  
Owner/Operator Type:    Operator  
Owner/Op start date:     Not reported  
Owner/Op end date:      Not reported

Handler Activities Summary:

U.S. importer of hazardous waste: No  
Mixed waste (haz. and radioactive): No  
Recycler of hazardous waste:      No  
Transporter of hazardous waste:    No  
Treater, storer or disposer of HW: No  
Underground injection activity:    No  
On-site burner exemption:          No

Map ID  
Direction  
Distance  
Elevation

MAP FINDINGS

Site

Database(s)

EDR ID Number  
EPA ID Number

**INDUSTRY CITY ASSOCIATES (Continued)**

**1004756417**

Furnace exemption: No  
Used oil fuel burner: No  
Used oil processor: No  
Used oil refiner: No  
Used oil fuel marketer to burner: No  
Used oil Specification marketer: No  
Used oil transfer facility: No  
Used oil transporter: No

Historical Generators:

Date form received by agency:01/01/2006  
Site name: INDUSTRY CITY ASSOCIATES  
Classification: Not a generator, verified

Date form received by agency:03/27/1992  
Site name: INDUSTRY CITY ASSOCIATES  
Classification: Conditionally Exempt Small Quantity Generator

. Waste code: D000  
. Waste name: Not Defined

. Waste code: X002  
. Waste name: POLYCHLORINATED BIPHENOLS (PCBs)

Violation Status: No violations found

FINDS:

Registry ID: 110004369344

Environmental Interest/Information System

RCRAInfo is a national information system that supports the Resource Conservation and Recovery Act (RCRA) program through the tracking of events and activities related to facilities that generate, transport, and treat, store, or dispose of hazardous waste. RCRAInfo allows RCRA program staff to track the notification, permit, compliance, and corrective action activities required under RCRA.

[Click this hyperlink](#) while viewing on your computer to access additional FINDS: detail in the EDR Site Report.

ECHO:

Envid: 1004756417  
Registry ID: 110004369344  
DFR URL: <http://echo.epa.gov/detailed-facility-report?fid=110004369344>

NY MANIFEST:

Country: USA  
EPA ID: NYD076829068  
Facility Status: Not reported  
Location Address 1: 269 37TH ST  
Code: BP  
Location Address 2: Not reported  
Total Tanks: Not reported  
Location City: BROOKLYN

Map ID  
Direction  
Distance  
Elevation

MAP FINDINGS

Site

Database(s)

EDR ID Number  
EPA ID Number

**INDUSTRY CITY ASSOCIATES (Continued)**

**1004756417**

Location State: NY  
Location Zip: 11232  
Location Zip 4: Not reported

**NY MANIFEST:**

EPAID: NYD076829068  
Mailing Name: INDUSTRY CITY ASSOCIATION  
Mailing Contact: RALSTON W LODGE  
Mailing Address 1: 269 37TH STREET  
Mailing Address 2: Not reported  
Mailing City: BROOKLYN  
Mailing State: NY  
Mailing Zip: 11232  
Mailing Zip 4: Not reported  
Mailing Country: USA  
Mailing Phone: 7189656458

**NY MANIFEST:**

Document ID: NYB2155365  
Manifest Status: K  
seq: Not reported  
Year: 1993  
Trans1 State ID: NYMA7222  
Trans2 State ID: 7244UGNJ  
Generator Ship Date: 08/20/1993  
Trans1 Recv Date: 08/20/1993  
Trans2 Recv Date: 08/20/1993  
TSD Site Recv Date: 08/24/1993  
Part A Recv Date: 08/30/1993  
Part B Recv Date: 09/27/1993  
Generator EPA ID: NYD076829068  
Trans1 EPA ID: NYD049178296  
Trans2 EPA ID: NJD054126164  
TSDF ID 1: OHD083377010  
TSDF ID 2: Not reported  
Manifest Tracking Number: Not reported  
Import Indicator: Not reported  
Export Indicator: Not reported  
Discr Quantity Indicator: Not reported  
Discr Type Indicator: Not reported  
Discr Residue Indicator: Not reported  
Discr Partial Reject Indicator: Not reported  
Discr Full Reject Indicator: Not reported  
Manifest Ref Number: Not reported  
Alt Facility RCRA ID: Not reported  
Alt Facility Sign Date: Not reported  
MGMT Method Type Code: Not reported  
Waste Code: D001 - NON-LISTED IGNITABLE WASTES  
Waste Code: Not reported  
Waste Code: Not reported  
Waste Code: Not reported  
Waste Code: Not reported  
Waste Code: Not reported  
Quantity: 00900  
Units: P - Pounds  
Number of Containers: 003  
Container Type: DM - Metal drums, barrels

Map ID  
 Direction  
 Distance  
 Elevation

MAP FINDINGS

Site

Database(s)

EDR ID Number  
 EPA ID Number

**INDUSTRY CITY ASSOCIATES (Continued)**

**1004756417**

Handling Method: B Incineration, heat recovery, burning.  
 Specific Gravity: 100

[Click this hyperlink](#) while viewing on your computer to access  
 2 additional NY\_MANIFEST: record(s) in the EDR Site Report.

**2**  
 < 1/8  
 1 ft.

**GOWANUS BAY  
 28TH STREET & FIRST AVE  
 BROOKLYN, NY**

**NY Spills S104653077  
 N/A**

**Relative:  
 Higher**

**Actual:  
 1 ft.**

**SPILLS:**

Facility ID: 0002336  
 Facility Type: ER  
 Spill Number: 0002336  
 DER Facility ID: 247071  
 Site ID: 305848  
 DEC Region: 2  
 Closed Date: 2000-08-25  
 Spill Cause: Equipment Failure  
 Spill Class: B3  
 SWIS: 2401  
 Spill Date: 2000-05-25  
 Investigator: SACCACIO  
 Referred To: Not reported  
 Reported to Dept: 2000-05-25  
 CID: 205  
 Water Affected: GOWANUS BAY  
 Spill Source: Vessel  
 Spill Notifier: Responsible Party  
 Cleanup Ceased: Not reported  
 Cleanup Meets Std: False  
 Last Inspection: Not reported  
 Recommended Penalty: False  
 UST Trust: False  
 Remediation Phase: 0  
 Date Entered In Computer: 2000-05-25  
 Spill Record Last Update: 2001-01-16  
 Spiller Name: Not reported  
 Spiller Company: EKLOF  
 Spiller Address: Not reported  
 Spiller Company: 001  
 Contact Name: CALLER  
 DEC Memo: ""  
 Remarks: ""drill \*\*drill / caller reported break in hose during unloading of  
 oil. leak stopped. booms are in water."

**All Materials:**

Site ID: 305848  
 Operable Unit ID: 824261  
 Operable Unit: 01  
 Material ID: 550700  
 Material Code: 0001A  
 Material Name: #2 fuel oil  
 Case No.: Not reported  
 Material FA: Petroleum  
 Quantity: 2500.00



Map ID  
 Direction  
 Distance  
 Elevation

MAP FINDINGS

Site

Database(s)

EDR ID Number  
 EPA ID Number

**GOWANUS BAY (Continued)**

**S104653077**

Units: G  
 Recovered: .00  
 Oxygenate: Not reported

**A3**

**39TH ST MARINE TERMIN/UPS  
 39TH ST MARINE TERMINAL  
 NEW YORK CITY, NY**

**NY Spills S102145026  
 N/A**

**< 1/8  
 1 ft.**

**Site 1 of 7 in cluster A**

**Relative:  
 Higher**

**SPILLS:**

Facility ID: 8801529  
 Facility Type: ER  
 Spill Number: 8801529  
 DER Facility ID: 243149  
 Site ID: 300609  
 DEC Region: 2  
 Closed Date: 1988-05-18  
 Spill Cause: Human Error  
 Spill Class: Not reported  
 SWIS: 2401  
 Spill Date: 1988-05-17  
 Investigator: RWAUSTIN  
 Referred To: Not reported  
 Reported to Dept: 1988-05-17  
 CID: Not reported  
 Water Affected: Not reported  
 Spill Source: Commercial/Industrial  
 Spill Notifier: Fire Department  
 Cleanup Ceased: 1988-05-18  
 Cleanup Meets Std: True  
 Last Inspection: Not reported  
 Recommended Penalty: False  
 UST Trust: False  
 Remediation Phase: 0  
 Date Entered In Computer: 1988-05-20  
 Spill Record Last Update: 1988-05-20  
 Spiller Name: Not reported  
 Spiller Company: UNITED PARCEL SERVICE  
 Spiller Address: 39TH ST MARINE TERMINAL  
 Spiller Company: 001  
 Contact Name: Not reported  
 DEC Memo: "Prior to Sept, 2004 data translation this spill Lead\_DEC Field was AUSTIN 10/10/95: This is additional information about material spilled from the translation of the old spill file: MUSTARD OIL."

**Actual:  
 1 ft.**

Remarks:

"PACKAGE WITH BOTTLE OF MUSTARD OIL BROKE, WORKERS OVERCOME WITH FUMES."

MAP FINDINGS

Map ID  
 Direction  
 Distance  
 Elevation

Site

Database(s)

EDR ID Number  
 EPA ID Number

4  
 < 1/8  
 1 ft.

**GOWANUS BAY**  
**33RD ST & 1ST AVE**  
**BROOKLYN, NY**

**NY Spills S102401972**  
**N/A**

**Relative:**  
**Higher**

**Actual:**  
**1 ft.**

**SPILLS:**

|                           |  |
|---------------------------|--|
| Facility ID:              | 9606916  |
| Facility Type:            | ER   |
| Spill Number:             | 9606916  |
| DER Facility ID:          | 189428   |
| Site ID:                  | 229830   |
| DEC Region:               | 2  |
| Closed Date:              | 1996-08-30   |
| Spill Cause:              | Unknown  |
| Spill Class:              | C3   |
| SWIS:                     | 2401   |
| Spill Date:               | 1996-08-30   |
| Investigator:             | JMKRIMGO   |
| Referred To:              | Not reported   |
| Reported to Dept:         | 1996-08-30   |
| CID:                      | 351  |
| Water Affected:           | GOWANAS BAY  |
| Spill Source:             | Unknown  |
| Spill Notifier:           | DEC  |
| Cleanup Ceased:           | Not reported   |
| Cleanup Meets Std:        | False  |
| Last Inspection:          | Not reported   |
| Recommended Penalty:      | False  |
| UST Trust:                | False  |
| Remediation Phase:        | 0  |
| Date Entered In Computer: | 1996-08-30   |
| Spill Record Last Update: | 1996-09-23   |
| Spiller Name:             | Not reported   |
| Spiller Company:          | UNKNOWN  |
| Spiller Address:          | Not reported   |
| Spiller Company:          | 999  |
| Contact Name:             | ECO BOYLAN   |
| DEC Memo:                 | "Prior to Sept, 2004 data translation this spill Lead_DEC Field was KRIMGOLD "                       |
| Remarks:                  | "caller was advised of a very large slick of raw sewage noticed in the water near the above address" |

**All Materials:**

|                   |              |
|-------------------|--------------|
| Site ID:          | 229830       |
| Operable Unit ID: | 1038040      |
| Operable Unit:    | 01           |
| Material ID:      | 346184       |
| Material Code:    | 0062A        |
| Material Name:    | raw sewage   |
| Case No.:         | Not reported |
| Material FA:      | Other        |
| Quantity:         | .00          |
| Units:            | G            |
| Recovered:        | .00          |
| Oxygenate:        | Not reported |

MAP FINDINGS

Map ID  
Direction  
Distance  
Elevation

Site

Database(s)

EDR ID Number  
EPA ID Number

**A5**  
**SW**  
**< 1/8**  
**0.003 mi.**  
**14 ft.**

**BROOKLYN MARINE TERMINAL EDC -DDC**  
**29TH STREET - 39TH STREET & WATER STREET**  
**BROOKLYN, NY**

**NY Spills**    **S103571878**  
**N/A**

**Site 2 of 7 in cluster A**

**Relative:**  
**Higher**

**SPILLS:**

**Actual:**  
**2 ft.**

Facility ID: 9714190  
Facility Type: ER  
Spill Number: 9714190  
DER Facility ID: 203215  
Site ID: 100516  
DEC Region: 2  
Closed Date: 2005-07-06  
Spill Cause: Other  
Spill Class: B3  
SWIS: 2401  
Spill Date: 1998-03-20  
Investigator: Allslam  
Referred To: Not reported  
Reported to Dept: 1998-03-23  
CID: 351  
Water Affected: Not reported  
Spill Source: Commercial/Industrial  
Spill Notifier: Other  
Cleanup Ceased: Not reported  
Cleanup Meets Std: False  
Last Inspection: Not reported  
Recommended Penalty: False  
UST Trust: False  
Remediation Phase: 0  
Date Entered In Computer: 1998-03-23  
Spill Record Last Update: 2005-10-24  
Spiller Name: Not reported  
Spiller Company: EDP  
Spiller Address: Not reported  
Spiller Company: 999  
Contact Name: KEITH PEPENELLA  
DEC Memo:

"Prior to Sept, 2004 data translation this spill Lead\_DEC Field was KOLLEENY TRANSFERRED TO I. ISLAM 4/27/05- The site is under remediation by O'Brien-Kreitzberg (OBK). Reviewed the quarterly monitoring report (Oct.-Dec./04). There are only 2 groundwater monitoring wells (MW-B-04 & MW-D-05) under quarterly sampling. Sampling results from well MW-B-04 exhibited no exceedances of VOCs and SVOCs in three consecutive events and as such will be dropped from monitoring. The other monitoring well was not accessible during last two sampling events due to construction materials being stored over the well. However, effort is being made for sampling this well in the forthcoming quarterly event. No Free Product was observed in any of the monitoring wells. - II 7/6/05- Reviewed the monitoring report dt. May 24, 2005 where URS has presented the latest (Mar./05)GW sampling compliant results from the lone monitoring well MW-D-05 and requested for the Spill Closure . Based on the presented data and URS's request, the spill case is closed and NFA letter issued. - II."

Remarks:

"DEC WAS ALREADY ON SITE - UST REMOVALS BEING DONE ON SITE - SPILLAGE FOUND AROUND TANKS AND PUMPS"

All Materials:

Site ID: 100516

Map ID  
Direction  
Distance  
Elevation

MAP FINDINGS

Site

Database(s)

EDR ID Number  
EPA ID Number

**BROOKLYN MARINE TERMINAL EDC -DDC (Continued)**

**S103571878**

Operable Unit ID: 1057047  
Operable Unit: 01  
Material ID: 325157  
Material Code: 0066A  
Material Name: unknown petroleum  
Case No.: Not reported  
Material FA: Petroleum  
Quantity: .00  
Units: G  
Recovered: .00  
Oxygenate: Not reported

**B6**  
**South**  
**< 1/8**  
**0.003 mi.**  
**17 ft.**

**AT INTERSECTION BY COSTCO**  
**650 2ND AVE AND 37TH ST**  
**BROOKLYN, NY**

**NY Spills S113406046**  
**N/A**

**Site 1 of 6 in cluster B**

**Relative:**  
**Higher**

**SPILLS:**

**Actual:**  
**9 ft.**

Facility ID: 1216796  
Facility Type: ER  
Spill Number: 1216796  
DER Facility ID: 435491  
Site ID: 480198  
DEC Region: 2  
Closed Date: 2013-03-29  
Spill Cause: Traffic Accident  
Spill Class: C4  
SWIS: 2401  
Spill Date: 2013-03-28  
Investigator: SMSANGES  
Referred To: Not reported  
Reported to Dept: 2013-03-28  
CID: Not reported  
Water Affected: Not reported  
Spill Source: Commercial Vehicle  
Spill Notifier: Other  
Cleanup Ceased: Not reported  
Cleanup Meets Std: False  
Last Inspection: Not reported  
Recommended Penalty: False  
UST Trust: False  
Remediation Phase: 0  
Date Entered In Computer: 2013-03-28  
Spill Record Last Update: 2013-03-29  
Spiller Name: Not reported  
Spiller Company: JP AUTO TRANSPORT INC  
Spiller Address: 202 - 02 43RD AVE  
Spiller Company: 999  
Contact Name: FF PALMER  
DEC Memo: "Saddle tank spill from a truck. FD dealt with it. Cleanup complete.  
Drums are awaiting pick up by truck owner. "  
Remarks: "cleanup pending - saddle tanks ruptured - FD on scene"

**All Materials:**

Site ID: 480198  
Operable Unit ID: 1229990

Map ID  
Direction  
Distance  
Elevation

MAP FINDINGS

Site

Database(s)

EDR ID Number  
EPA ID Number

AT INTERSECTION BY COSTCO (Continued)

S113406046

Operable Unit: 01  
Material ID: 2227817  
Material Code: 0008  
Material Name: diesel  
Case No.: Not reported  
Material FA: Petroleum  
Quantity: 90.00  
Units: G  
Recovered: Not reported  
Oxygenate: Not reported

C7  
ENE  
< 1/8  
0.005 mi.  
27 ft.

GOWANUS BAY/US POWER GEN  
420 AND 2END AVE  
BROOKLYN, NY

NY Spills S110611799  
N/A

Site 1 of 31 in cluster C

Relative:  
Higher

SPILLS:

Actual:  
1 ft.

Facility ID: 1008141  
Facility Type: ER  
Spill Number: 1008141  
DER Facility ID: 396639  
Site ID: 441611  
DEC Region: 2  
Closed Date: 2010-11-10  
Spill Cause: Equipment Failure  
Spill Class: C4  
SWIS: 2401  
Spill Date: 2010-11-03  
Investigator: SFRAHMAN  
Referred To: Not reported  
Reported to Dept: 2010-11-03  
CID: Not reported  
Water Affected: GOWANUS BAY  
Spill Source: Commercial/Industrial  
Spill Notifier: Other  
Cleanup Ceased: Not reported  
Cleanup Meets Std: False  
Last Inspection: Not reported  
Recommended Penalty: False  
UST Trust: False  
Remediation Phase: 0  
Date Entered In Computer: 2010-11-03  
Spill Record Last Update: 2010-11-10  
Spiller Name: Not reported  
Spiller Company: US POWER GEN  
Spiller Address: Not reported  
Spiller Company: 999  
Contact Name: BRIAN SISNETT  
DEC Memo: "Spoke with Bryant.Fuel line from barge to the gas turbine unit leaked and spilled approx 2gallons of #2 oil to Gowanus Bay.They have boom on the water and the leak has been fixed.(sr)"

Remarks: "clean up underway"

All Materials:

Site ID: 441611  
Operable Unit ID: 1192161

Map ID  
 Direction  
 Distance  
 Elevation

MAP FINDINGS

Site

Database(s)

EDR ID Number  
 EPA ID Number

**GOWANUS BAY/US POWER GEN (Continued)**

**S110611799**

Operable Unit: 01  
 Material ID: 2187387  
 Material Code: 0001A  
 Material Name: #2 fuel oil  
 Case No.: Not reported  
 Material FA: Petroleum  
 Quantity: 2.00  
 Units: G  
 Recovered: Not reported  
 Oxygenate: Not reported

**C8  
 ENE  
 < 1/8  
 0.006 mi.  
 31 ft.**

**BARGE AND WATER  
 420 2ND AVE  
 BROOKLYN, NY**

**NY Spills S113493015  
 N/A**

**Site 2 of 31 in cluster C**

**Relative:  
 Higher**

**SPILLS:**

**Actual:  
 1 ft.**

Facility ID: 1300387  
 Facility Type: ER  
 Spill Number: 1300387  
 DER Facility ID: 394919  
 Site ID: 480713  
 DEC Region: 2  
 Closed Date: 2013-04-22  
 Spill Cause: Equipment Failure  
 Spill Class: C4  
 SWIS: 2401  
 Spill Date: 2013-04-11  
 Investigator: SMSANGES  
 Referred To: Not reported  
 Reported to Dept: 2013-04-11  
 CID: Not reported  
 Water Affected: GOWANIS BAY  
 Spill Source: Commercial/Industrial  
 Spill Notifier: Other  
 Cleanup Ceased: Not reported  
 Cleanup Meets Std: False  
 Last Inspection: Not reported  
 Recommended Penalty: False  
 UST Trust: False  
 Remediation Phase: 0  
 Date Entered In Computer: 2013-04-11  
 Spill Record Last Update: 2013-04-22  
 Spiller Name: Not reported  
 Spiller Company: US POWER GEN  
 Spiller Address: Not reported  
 Spiller Company: 999  
 Contact Name: DANIEL LACHMAN  
 DEC Memo: "Spill on the deck of a barge which is docked at the US Power Gen site on 2nd Ave. Spill from a diesel tank on the ship deck spilled into New York Harbor. Coast Guard was called. They are trying to determine how big the spill really is. They originally thought the spill was contained, but now unsure. Ken's Marine responded to the site same day and cleaned up with a sweep. Sweep left in the water over night. Next morning no sheen. spill closed. "  
 Remarks: "Clean up underway"



Map ID  
 Direction  
 Distance  
 Elevation

MAP FINDINGS

Site

Database(s)

EDR ID Number  
 EPA ID Number

**BARGE AND WATER (Continued)**

**S113493015**

All Materials:  
 Site ID: 480713  
 Operable Unit ID: 1230489  
 Operable Unit: 01  
 Material ID: 2229108  
 Material Code: 0008  
 Material Name: diesel  
 Case No.: Not reported  
 Material FA: Petroleum  
 Quantity: 1.00  
 Units: G  
 Recovered: Not reported  
 Oxygenate: Not reported

**C9  
 ENE  
 < 1/8  
 0.006 mi.  
 31 ft.**

**WATER  
 420 2ND AVE  
 BROOKLYN, NY 11232  
 Site 3 of 31 in cluster C**

**NY Spills S111065197  
 N/A**

**Relative:  
 Higher**

**SPILLS:**  
 Facility ID: 1205514  
 Facility Type: ER  
 Spill Number: 1205514  
 DER Facility ID: 422801  
 Site ID: 468471  
 DEC Region: 2  
 Closed Date: 2012-09-20  
 Spill Cause: Equipment Failure  
 Spill Class: Not reported  
 SWIS: 2401  
 Spill Date: 2012-08-31  
 Investigator: vszhune  
 Referred To: Not reported  
 Reported to Dept: 2012-08-31  
 CID: Not reported  
 Water Affected: GOWANUS BAY  
 Spill Source: Commercial/Industrial  
 Spill Notifier: Other  
 Cleanup Ceased: Not reported  
 Cleanup Meets Std: False  
 Last Inspection: Not reported  
 Recommended Penalty: False  
 UST Trust: False  
 Remediation Phase: 0  
 Date Entered In Computer: 2012-08-31  
 Spill Record Last Update: 2012-09-20  
 Spiller Name: DAN LACHMAN  
 Spiller Company: US POWER GENERATORS  
 Spiller Address: 420 2ND AVE  
 Spiller Company: 999  
 Contact Name: DAN LACHMAN  
 DEC Memo:

"9/4/12-Vought-Primary off hours responder. Called and spoke to Dan Lachman (US Power Gen Ph:516-790-0417) and he noted that a pier containing a fuel line collapsed resulting in a release of fuel oil to Gowanus Canal. Dan noted that fuel line was only used during

Map ID  
Direction  
Distance  
Elevation

MAP FINDINGS

Site

Database(s)

EDR ID Number  
EPA ID Number

**WATER (Continued)**

**S111065197**

winter and that the line was not grossly leaking and that slight bend in line was initially causing a spray of diesel fuel to be released. Dan noted that line was isolated from tank thus limiting source and that product was present on gravel adjacent to a bulkhead on the canal. Dan noted that the facility had permanent boom in place and had also called and mobilized Clean Harbors to deploy additional boom. Dan noted also that that spill affected a 5'x 5' area of gravel adjacent to the bulkhead and that they will begin recovery of impacted gravel and expect the cleanup to be completed by nighttime. Dan also noted that at no time had any sheen or product had exceeded boom limits. Dan also noted that no free product was observable. Vought called RSE who gave notice to have secondary responder (DEC Zhune) perform site visit. Vought called and spoke to DEC Zhune and informed her of same. Later during the day Vought received a phone call from DEC Zhune and Vought spoke to onsite representative who was looking for DEC approval to begin emergency removal of impacted pier. Removal of pier was necessary to inspect for possible diesel impacts along shoreline adjacent to bulkhead. Vought provided authority for emergency removal (and also received concurrence from RSE on same) however also noted to representative that DEC Cryan must be immediately notified Tuesday (9/4) to ensure compliance upon that time with DEC Permit requirements. Vought also instructed DEC Zhune to call and notify RSE of same. 09/04/12-Zhune spoke to Natalia Hernandez Environmental Engineer at US Power Gen. She said cleanup was completed. 09/04/12- Natalia sent the following email. The Gowanus Generating Station (GGS) fuel oil pier incurred structural damaged on Friday, August 31, 2012. Immediately, the Gowanus operators initiated the site s Facility Response Plan, which includes securing the generating units, isolation of fuel lines and reporting to the pertinent environmental agencies. During this event, a minor amount of fuel oil, Ultra Low Sulfur Diesel, was released into the waterway but contained by permanent boom, in place to secure any accidental releases from reaching the Gowanus Bay. Notifications were also made to the Company s Oil Spill Response Organizations (OSROs), Kens Marine, Miller Environmental Group and the Clean Harbors Cooperative. These contractors supported the removal of loose floating debris in the waterway, the cleanup of impacted blue stone and the evacuation of fuel oil from the submerged fuel oil header. A marine construction contractor retrieved the submerged section of fuel piping eliminating any safety and environmental concerns. Records of waste disposal generated during the response, will be provided to the Department no later than September 14, 2012. GGS will perform the necessary repairs to the damaged pier and associated structures before resuming normal operations. "

Remarks: "Unknown amount of Ultra Low Sulfer diesel spilled from a leaking cargo line. Cleanup crew is enroute. Crosses of 29th/2nd"

All Materials:

|                   |              |
|-------------------|--------------|
| Site ID:          | 468471       |
| Operable Unit ID: | 1218392      |
| Operable Unit:    | 01           |
| Material ID:      | 2216769      |
| Material Code:    | 0008         |
| Material Name:    | diesel       |
| Case No.:         | Not reported |
| Material FA:      | Petroleum    |
| Quantity:         | Not reported |
| Units:            | Not reported |

Map ID  
Direction  
Distance  
Elevation

MAP FINDINGS

Site

Database(s)

EDR ID Number  
EPA ID Number

**WATER (Continued)**

**S111065197**

Recovered: Not reported  
Oxygenate: Not reported

Facility ID: 1506731  
Facility Type: ER  
Spill Number: 1506731  
DER Facility ID: 394919  
Site ID: 514166  
DEC Region: 2  
Closed Date: 2015-09-30  
Spill Cause: Unknown  
Spill Class: Not reported  
SWIS: 2401  
Spill Date: 2015-09-25  
Investigator: vszhune  
Referred To: Not reported  
Reported to Dept: 2015-09-25  
CID: Not reported  
Water Affected: Not reported  
Spill Source: Unknown  
Spill Notifier: Other  
Cleanup Ceased: Not reported  
Cleanup Meets Std: False  
Last Inspection: Not reported  
Recommended Penalty: False  
UST Trust: False  
Remediation Phase: 0  
Date Entered In Computer: 2015-09-25  
Spill Record Last Update: 2015-10-06  
Spiller Name: Not reported  
Spiller Company: UNKNOWN  
Spiller Address: Not reported  
Spiller Company: 999  
Contact Name: JOHN  
DEC Memo:

"9/25/15-Zhune spoke to petty Officer Christ Kalarmann. Hesaid the pollution team are in the Gowanus Bay doing investigation 9/25/15-Zhune spoke to Christ. He said the pollution did the investigation and found out a barge with portable generators attached. One of the generators stopped working and the gasket leaked 2 gallons of lube oil. US Power cleaned the spill. 9/30/15-Petty Officer Diaz said the cleanup was conducted with absorbent booms and the situation is under control. Spill cleaned. Spill closed."

Remarks: "Caller advised sheen on the water and is contained with boom. Unknown type of petroleum and unknown where it is coming from."

All Materials:  
Site ID: 514166  
Operable Unit ID: 1263370  
Operable Unit: 01  
Material ID: 2267060  
Material Code: 0066A  
Material Name: unknown petroleum  
Case No.: Not reported  
Material FA: Petroleum  
Quantity: Not reported  
Units: Not reported  
Recovered: Not reported

Map ID  
Direction  
Distance  
Elevation

MAP FINDINGS

Site

Database(s)

EDR ID Number  
EPA ID Number

**WATER (Continued)**

**S111065197**

Oxygenate: Not reported

Facility ID: 1207513  
Facility Type: ER  
Spill Number: 1207513  
DER Facility ID: 394919  
Site ID: 470569  
DEC Region: 2  
Closed Date: 2013-02-26  
Spill Cause: Other  
Spill Class: C4  
SWIS: 2401  
Spill Date: 2012-10-30  
Investigator: RMPIPER  
Referred To: Not reported  
Reported to Dept: 2012-10-30  
CID: Not reported  
Water Affected: Not reported  
Spill Source: Commercial/Industrial  
Spill Notifier: Other  
Cleanup Ceased: Not reported  
Cleanup Meets Std: False  
Last Inspection: Not reported  
Recommended Penalty: False  
UST Trust: False  
Remediation Phase: 0  
Date Entered In Computer: 2012-10-30  
Spill Record Last Update: 2013-02-26  
Spiller Name: Not reported  
Spiller Company: storm damage  
Spiller Address: Not reported  
Spiller Company: 999  
Contact Name: NATALIA HERNANDEZ  
DEC Memo: "DEC Pipe spoke with Natalia. Spill from valve that was sheared off due to flying debris. Spill to bluestone and eventually the gawanus bay. Product observed between barges. The barges are hard boomed and absorbents will be deployed. Contractor en route and will recover product from water surface. unk amount spilled. Natalia will send summary email when completed. Spill cleaned. Closed. see edocs for report. "

Remarks: "ULTRA LOW SULFUR DIESEL TO WATER SURFACE"

All Materials:  
Site ID: 470569  
Operable Unit ID: 1220430  
Operable Unit: 01  
Material ID: 2219036  
Material Code: 0008  
Material Name: diesel  
Case No.: Not reported  
Material FA: Petroleum  
Quantity: Not reported  
Units: Not reported  
Recovered: Not reported  
Oxygenate: Not reported

Site ID: 470569

Map ID  
Direction  
Distance  
Elevation

MAP FINDINGS

Site

Database(s)

EDR ID Number  
EPA ID Number

**WATER (Continued)**

**S111065197**

Operable Unit ID: 1220430  
Operable Unit: 01  
Material ID: 2219039  
Material Code: 0008  
Material Name: diesel  
Case No.: Not reported  
Material FA: Petroleum  
Quantity: Not reported  
Units: Not reported  
Recovered: Not reported  
Oxygenate: Not reported

Facility ID: 1006560  
Facility Type: ER  
Spill Number: 1006560  
DER Facility ID: 394919  
Site ID: 439919  
DEC Region: 2  
Closed Date: 2010-10-18  
Spill Cause: Equipment Failure  
Spill Class: C3  
SWIS: 2401  
Spill Date: 2010-09-16  
Investigator: SFRAHMAN  
Referred To: Not reported  
Reported to Dept: 2010-09-17  
CID: Not reported  
Water Affected: Not reported  
Spill Source: Commercial/Industrial  
Spill Notifier: Other  
Cleanup Ceased: Not reported  
Cleanup Meets Std: False  
Last Inspection: Not reported  
Recommended Penalty: False  
UST Trust: False  
Remediation Phase: 0  
Date Entered In Computer: 2010-09-17  
Spill Record Last Update: 2010-10-18  
Spiller Name: AINSLEY FORBES  
Spiller Company: GOWANUS GAS TURBINES  
Spiller Address: 420 2ND AVE  
Spiller Company: 999  
Contact Name: AINSLEY FORBES  
DEC Memo: "Tried to call them, no option to leave messege.(sr) Need to call Luke at (718)832-2961. 10/18/10 closure letter in edocs.Minor spill due to severe storm.All cleaned up.Case closed.(sr)"  
Remarks: "Spill is in a contained area. Clean up is complete."

All Materials:  
Site ID: 439919  
Operable Unit ID: 1190549  
Operable Unit: 01  
Material ID: 2185578  
Material Code: 0541A  
Material Name: dielectric fluid  
Case No.: Not reported  
Material FA: Petroleum

Map ID  
Direction  
Distance  
Elevation

MAP FINDINGS

Site

Database(s)

EDR ID Number  
EPA ID Number

**WATER (Continued)**

**S111065197**

Quantity: 5.00  
Units: G  
Recovered: Not reported  
Oxygenate: Not reported

Facility ID: 1402573  
Facility Type: ER  
Spill Number: 1402573  
DER Facility ID: 450780  
Site ID: 495902  
DEC Region: 2  
Closed Date: 2014-06-10  
Spill Cause: Storm  
Spill Class: Not reported  
SWIS: 2401  
Spill Date: 2014-06-10  
Investigator: vszhune  
Referred To: Not reported  
Reported to Dept: 2014-06-10  
CID: Not reported  
Water Affected: Not reported  
Spill Source: Unknown  
Spill Notifier: Other  
Cleanup Ceased: Not reported  
Cleanup Meets Std: False  
Last Inspection: Not reported  
Recommended Penalty: False  
UST Trust: False  
Remediation Phase: 0  
Date Entered In Computer: 2014-06-10  
Spill Record Last Update: 2014-06-13  
Spiller Name: DANIEL LACHMAN  
Spiller Company: UNKNOWN  
Spiller Address: 420 2ND AVE  
Spiller Company: 999  
Contact Name: DANIEL LACHMAN  
DEC Memo:

"6/10/14-Zhune spoke to Daniel Lachman 516-790-0417. He said they saw a sheen while doing inspection around the site in the morning. They have a permanent boom. They saw the sheen outside the permanent boom. 6/10/14-Daniel sent photos and the following email As requested, attached are photos of the sheen for Spill No. 1402573. Upon finding this sheen outside of our site s permanent containment boom a full site investigation and walk down was performed to ensure that the sheen was not emanating from our facility. After determining that the sheen was not coming from the facility, it was decided to report the sheen as a Third Party to the NYSDEC. Unfortunately, the source cannot be determined, however it appears to be coming from the Gowanus Canal. 6/10/14- Zhune called the Coast Guard and spoke to Coast Guard Colon. He said the Coast Guard Pollution Response team is also mobilizing to the site to do an inspection as well. 6/10/14-As per Randy Austin the sheen is likely coal tar sheen from sediments buried in the Canal. Spill Closed. 6/11/14-Daniel sent the following email To follow up on the voicemail that I left earlier, attached are two (2) photos showing that the sheen outside of our boom is completely gone. The entire site has been walked down and no other sheen is present. "



Map ID  
Direction  
Distance  
Elevation

MAP FINDINGS

Site

Database(s)

EDR ID Number  
EPA ID Number

**WATER (Continued)**

**S111065197**

Remarks: "CALLER STATES SHEEN ON WATER AT MOUTH OF CANAL, BELIEVES IT TO BE STORM RUN OFF"

All Materials:

Site ID: 495902  
Operable Unit ID: 1245396  
Operable Unit: 01  
Material ID: 2246404  
Material Code: 0066A  
Material Name: unknown petroleum  
Case No.: Not reported  
Material FA: Petroleum  
Quantity: Not reported  
Units: Not reported  
Recovered: Not reported  
Oxygenate: Not reported

Facility ID: 1103351  
Facility Type: ER  
Spill Number: 1103351  
DER Facility ID: 394919  
Site ID: 450912  
DEC Region: 2  
Closed Date: 2011-06-24  
Spill Cause: Equipment Failure  
Spill Class: C4  
SWIS: 2401  
Spill Date: 2011-06-24  
Investigator: smsanges  
Referred To: Not reported  
Reported to Dept: 2011-06-24  
CID: Not reported  
Water Affected: GOWANUS BAY  
Spill Source: Commercial/Industrial  
Spill Notifier: Other  
Cleanup Ceased: Not reported  
Cleanup Meets Std: False  
Last Inspection: Not reported  
Recommended Penalty: Not reported  
UST Trust: False  
Remediation Phase: 0  
Date Entered In Computer: 2011-06-24  
Spill Record Last Update: 2011-06-24  
Spiller Name: SISNETT  
Spiller Company: US POWER  
Spiller Address: 420 2ND AVE  
Spiller Company: 999  
Contact Name: SISNETT  
DEC Memo: "electrical feeder in a containment box failed. Some mineral oil leaked into the water within a boomed area. Plant people laid down absorbion pads and cleaned the spill. Cleanup complete. No further leaking from the feeder."

Remarks: "Containment breech. Contained on site and cleanup is pending."

All Materials:

Site ID: 450912  
Operable Unit ID: 1201111

Map ID  
 Direction  
 Distance  
 Elevation

MAP FINDINGS

Site

Database(s)

EDR ID Number  
 EPA ID Number

**WATER (Continued)**

**S111065197**

Operable Unit: 01  
 Material ID: 2197611  
 Material Code: 2630  
 Material Name: mineral oil  
 Case No.: Not reported  
 Material FA: Petroleum  
 Quantity: .13  
 Units: G  
 Recovered: Not reported  
 Oxygenate: Not reported

**C10  
 ENE  
 < 1/8  
 0.006 mi.  
 31 ft.**

**US POWER GEN  
 29 TH ST/ 420 2ND AVE  
 BROOKLYN, NY**

**NY Spills S112808266  
 N/A**

**Site 4 of 31 in cluster C**

**Relative:  
 Higher**

**SPILLS:**

**Actual:  
 1 ft.**

Facility ID: 1213217  
 Facility Type: ER  
 Spill Number: 1213217  
 DER Facility ID: 431753  
 Site ID: 476396  
 DEC Region: 2  
 Closed Date: 2012-12-10  
 Spill Cause: Equipment Failure  
 Spill Class: C4  
 SWIS: 2401  
 Spill Date: 2012-12-10  
 Investigator: TJDEMEO  
 Referred To: Not reported  
 Reported to Dept: 2012-12-10  
 CID: Not reported  
 Water Affected: GOWANUS BAY  
 Spill Source: Commercial/Industrial  
 Spill Notifier: Responsible Party  
 Cleanup Ceased: Not reported  
 Cleanup Meets Std: False  
 Last Inspection: Not reported  
 Recommended Penalty: False  
 UST Trust: False  
 Remediation Phase: 0  
 Date Entered In Computer: 2012-12-10  
 Spill Record Last Update: 2012-12-10  
 Spiller Name: DANIEL LACHMAN  
 Spiller Company: US POWER GEN  
 Spiller Address: 29 TH ST/ 420 2ND AVE  
 Spiller Company: 999  
 Contact Name: DANIEL LACHMAN  
 DEC Memo: "12/10/12 TJD T/C with Dan Lachman of US Power Gen. Operator discovered a light sheen on Gowanus Bay this morning and reported spill. Subsequent investigation by facility personel revealed a loose deck valve on barge - the valve was closed and discharge was stopped. Facility operator called in Ken's Marine (OSRO Contractor) for depolyment of sweep inside containment boom that is maintained around barge at all times. At the time of arrival of Ken's Marine the sheen had already disipated and was urecoverable - estimated volume of

Map ID  
 Direction  
 Distance  
 Elevation

MAP FINDINGS

Site

Database(s)

EDR ID Number  
 EPA ID Number

**US POWER GEN (Continued)**

**S112808266**

discharge is less than one gallon. USCG performed an inspection and were reported to be satisfied with response activities with no further requirements. "

Remarks: "loss to bay, responder on rte to deploy boom"

All Materials:

|                   |              |
|-------------------|--------------|
| Site ID:          | 476396       |
| Operable Unit ID: | 1226224      |
| Operable Unit:    | 01           |
| Material ID:      | 2223604      |
| Material Code:    | 0008         |
| Material Name:    | diesel       |
| Case No.:         | Not reported |
| Material FA:      | Petroleum    |
| Quantity:         | 1.00         |
| Units:            | G            |
| Recovered:        | Not reported |
| Oxygenate:        | Not reported |

**C11**  
**ENE**  
 < 1/8  
 0.006 mi.  
 31 ft.

**STREET**  
**420 2ND AVE**  
**BROOKLYN, NY**  
**Site 5 of 31 in cluster C**

**NY Spills S113818647**  
**N/A**

**Relative:**  
**Higher**

SPILLS:

|                           |                       |
|---------------------------|-----------------------|
| Facility ID:              | 1303553               |
| Facility Type:            | ER                    |
| Spill Number:             | 1303553               |
| DER Facility ID:          | 394919                |
| Site ID:                  | 484038                |
| DEC Region:               | 2                     |
| Closed Date:              | 2013-07-05            |
| Spill Cause:              | Unknown               |
| Spill Class:              | Not reported          |
| SWIS:                     | 2401                  |
| Spill Date:               | 2013-07-03            |
| Investigator:             | SMSANGES              |
| Referred To:              | Not reported          |
| Reported to Dept:         | 2013-07-03            |
| CID:                      | Not reported          |
| Water Affected:           | Not reported          |
| Spill Source:             | Commercial/Industrial |
| Spill Notifier:           | Citizen               |
| Cleanup Ceased:           | Not reported          |
| Cleanup Meets Std:        | False                 |
| Last Inspection:          | Not reported          |
| Recommended Penalty:      | False                 |
| UST Trust:                | False                 |
| Remediation Phase:        | 0                     |
| Date Entered In Computer: | 2013-07-03            |
| Spill Record Last Update: | 2013-07-05            |
| Spiller Name:             | ERT                   |
| Spiller Company:          | CONEDISON             |
| Spiller Address:          | 4 IRVING PL           |
| Spiller Company:          | 999                   |
| Contact Name:             | DAN LICHMAN           |

**Actual:**  
 1 ft.

Map ID  
Direction  
Distance  
Elevation

MAP FINDINGS

Site

Database(s)

EDR ID Number  
EPA ID Number

**STREET (Continued)**

**S113818647**

DEC Memo: "Duplicate spill to one responded to by Zhune."  
Remarks: "Caller reporting Conedison for pumping untested water on their property through a fence."

All Materials:  
Site ID: 484038  
Operable Unit ID: 1233732  
Operable Unit: 01  
Material ID: 2232658  
Material Code: 0064A  
Material Name: unknown material  
Case No.: Not reported  
Material FA: Other  
Quantity: Not reported  
Units: Not reported  
Recovered: Not reported  
Oxygenate: Not reported

**C12**  
**ENE**  
**< 1/8**  
**0.006 mi.**  
**31 ft.**

**GOWANUS QUICK ENERGY #1**  
**420 SECOND AVENUE**  
**BROOKLYN, NY 11232**  
**Site 6 of 31 in cluster C**

**NY MOSF** **S116349295**  
**NY TANKS** **N/A**

**Relative:**  
**Higher**

MOSF:  
Facility ID: 0-1069  
Program Type: MOSF  
Tank Status: Active  
Expiration Date: 03/31/2018  
Dec Region: 2  
UTMX: Not reported  
UTMY: Not reported

**Actual:**  
**1 ft.**

TANKS:  
Facility Id: 2-603183  
Region: STATE  
DEC Region: 2  
Site Status: Active  
Program Type: PBS  
Expiration Date: 07/27/2019  
UTM X: 584187.31158  
UTM Y: 4501671.15518

**C13**  
**ENE**  
**< 1/8**  
**0.006 mi.**  
**31 ft.**

**GOWANUS GENERATING STATION**  
**420 2ND AVE, SITE 2**  
**BROOKLYN, NY 11232**  
**Site 7 of 31 in cluster C**

**RCRA-CESQG** **1017788184**  
**NYR000219220**

**Relative:**  
**Higher**

RCRA-CESQG:  
Date form received by agency: 05/07/2015  
Facility name: GOWANUS GENERATING STATION  
Facility address: 420 2ND AVE, SITE 2  
BROOKLYN, NY 11232  
EPA ID: NYR000219220

**Actual:**  
**1 ft.**

Map ID  
Direction  
Distance  
Elevation

MAP FINDINGS

Site

Database(s)

EDR ID Number  
EPA ID Number

**GOWANUS GENERATING STATION (Continued)**

**1017788184**

Mailing address: PO BOX 658  
BROOKLYN, NY 11232  
Contact: NICHOLAS POTENZIERI  
Contact address: PO BOX 658  
BROOKLYN, NY 11232  
Contact country: US  
Contact telephone: 718-832-8053  
Contact email: Not reported  
EPA Region: 02  
Land type: Private  
Classification: Conditionally Exempt Small Quantity Generator  
Description: Handler: generates 100 kg or less of hazardous waste per calendar month, and accumulates 1000 kg or less of hazardous waste at any time; or generates 1 kg or less of acutely hazardous waste per calendar month, and accumulates at any time: 1 kg or less of acutely hazardous waste; or 100 kg or less of any residue or contaminated soil, waste or other debris resulting from the cleanup of a spill, into or on any land or water, of acutely hazardous waste; or generates 100 kg or less of any residue or contaminated soil, waste or other debris resulting from the cleanup of a spill, into or on any land or water, of acutely hazardous waste during any calendar month, and accumulates at any time: 1 kg or less of acutely hazardous waste; or 100 kg or less of any residue or contaminated soil, waste or other debris resulting from the cleanup of a spill, into or on any land or water, of acutely hazardous waste

**Owner/Operator Summary:**

Owner/operator name: ASTORIA GENERATING CO LP  
Owner/operator address: GREENFIELD PKWY  
LIVERPOOL, NY, NY 13088  
Owner/operator country: US  
Owner/operator telephone: 315-413-2769  
Owner/operator email: Not reported  
Owner/operator fax: Not reported  
Owner/operator extension: Not reported  
Legal status: Private  
Owner/Operator Type: Owner  
Owner/Op start date: 11/29/2001  
Owner/Op end date: Not reported

Owner/operator name: ASTORIA GENERATING CO LP  
Owner/operator address: GREENFIELD PKWY SUITE 201  
LIVERPOOL, NY, 13008  
Owner/operator country: US  
Owner/operator telephone: 315-413-2700  
Owner/operator email: Not reported  
Owner/operator fax: Not reported  
Owner/operator extension: Not reported  
Legal status: Private  
Owner/Operator Type: Owner  
Owner/Op start date: 08/20/1999  
Owner/Op end date: Not reported

**Handler Activities Summary:**

U.S. importer of hazardous waste: No  
Mixed waste (haz. and radioactive): No

Map ID  
Direction  
Distance  
Elevation

MAP FINDINGS

Site

Database(s)

EDR ID Number  
EPA ID Number

**GOWANUS GENERATING STATION (Continued)**

**1017788184**

Recycler of hazardous waste: No  
Transporter of hazardous waste: No  
Treater, storer or disposer of HW: No  
Underground injection activity: No  
On-site burner exemption: No  
Furnace exemption: No  
Used oil fuel burner: No  
Used oil processor: No  
User oil refiner: No  
Used oil fuel marketer to burner: No  
Used oil Specification marketer: No  
Used oil transfer facility: No  
Used oil transporter: No

. Waste code: D008  
. Waste name: LEAD

Historical Generators:

Date form received by agency:01/11/2003  
Site name: GOWANUS GENERATING STATION  
Classification: Conditionally Exempt Small Quantity Generator

. Waste code: D008  
. Waste name: LEAD

Date form received by agency:12/22/1999  
Site name: COSI ASTORIA GOWANUS GENERATING PLANT  
Classification: Conditionally Exempt Small Quantity Generator

. Waste code: D008  
. Waste name: LEAD

Date form received by agency:07/20/1999  
Site name: GOWANUS GAS TURBINE GENERATING STATION  
Classification: Small Quantity Generator

. Waste code: D001  
. Waste name: IGNITABLE WASTE

. Waste code: D002  
. Waste name: CORROSIVE WASTE

. Waste code: D007  
. Waste name: CHROMIUM

. Waste code: D008  
. Waste name: LEAD

. Waste code: D009  
. Waste name: MERCURY

. Waste code: D011  
. Waste name: SILVER

. Waste code: F001  
. Waste name: THE FOLLOWING SPENT HALOGENATED SOLVENTS USED IN DEGREASING:  
TETRACHLOROETHYLENE, TRICHLOROETHYLENE, METHYLENE CHLORIDE,

Map ID  
 Direction  
 Distance  
 Elevation

MAP FINDINGS

Site

Database(s)

EDR ID Number  
 EPA ID Number

**GOWANUS GENERATING STATION (Continued)**

**1017788184**

1,1,1-TRICHLOROETHANE, CARBON TETRACHLORIDE AND CHLORINATED FLUOROCARBONS; ALL SPENT SOLVENT MIXTURES/BLENDS USED IN DEGREASING CONTAINING, BEFORE USE, A TOTAL OF TEN PERCENT OR MORE (BY VOLUME) OF ONE OR MORE OF THE ABOVE HALOGENATED SOLVENTS OR THOSE SOLVENTS LISTED IN F002, F004, AND F005; AND STILL BOTTOMS FROM THE RECOVERY OF THESE SPENT SOLVENTS AND SPENT SOLVENT MIXTURES.

Violation Status: No violations found

Evaluation Action Summary:

Evaluation date: 11/13/2012  
 Evaluation: COMPLIANCE ASSISTANCE VISIT  
 Area of violation: Not reported  
 Date achieved compliance: Not reported  
 Evaluation lead agency: EPA

**C14**  
**ENE**  
**< 1/8**  
**0.006 mi.**  
**31 ft.**

**US POWER GEN**  
**420 2 AVE**  
**BROOKLYN, NY**

**NY Spills S113819157**  
**N/A**

**Site 8 of 31 in cluster C**

**Relative:**  
**Higher**

**SPILLS:**

**Actual:**  
**1 ft.**

Facility ID: 1304115  
 Facility Type: ER  
 Spill Number: 1304115  
 DER Facility ID: 439779  
 Site ID: 484628  
 DEC Region: 2  
 Closed Date: 2013-07-25  
 Spill Cause: Other  
 Spill Class: D4  
 SWIS: 2401  
 Spill Date: 2013-07-17  
 Investigator: RMPIPER  
 Referred To: Not reported  
 Reported to Dept: 2013-07-17  
 CID: Not reported  
 Water Affected: GOWANUS BAY  
 Spill Source: Commercial/Industrial  
 Spill Notifier: Other  
 Cleanup Ceased: Not reported  
 Cleanup Meets Std: False  
 Last Inspection: Not reported  
 Recommended Penalty: False  
 UST Trust: False  
 Remediation Phase: 0  
 Date Entered In Computer: 2013-07-17  
 Spill Record Last Update: 2013-07-25  
 Spiller Name: Not reported  
 Spiller Company: US POWER GEN  
 Spiller Address: Not reported  
 Spiller Company: 999  
 Contact Name: DAN LACHMAN  
 DEC Memo: "Due to fire, dry chem entered gowanus. Contracotrs boomed off area and cleaned area as best they could. Spill closed. "  
 Remarks: "dry extinguisher powder in water due to fire at facility/powder is contained by booms"



Map ID  
Direction  
Distance  
Elevation

MAP FINDINGS

Site

Database(s)

EDR ID Number  
EPA ID Number

**US POWER GEN (Continued)**

**S113819157**

All Materials:  
Site ID: 484628  
Operable Unit ID: 1234305  
Operable Unit: 01  
Material ID: 2233314  
Material Code: 0554A  
Material Name: dry chem fire extinguisher  
Case No.: Not reported  
Material FA: Other  
Quantity: Not reported  
Units: L  
Recovered: Not reported  
Oxygenate: Not reported

**C15  
ENE  
< 1/8  
0.006 mi.  
31 ft.**

**COMMERCIAL LOT  
420 SECOND AVE  
BROOKLYN, NY 11226  
  
Site 9 of 31 in cluster C**

**NY Spills S118461472  
N/A**

**Relative:  
Higher**

**SPILLS:**  
Facility ID: 1510426  
Facility Type: ER  
Spill Number: 1510426  
DER Facility ID: 424861  
Site ID: 521108  
DEC Region: 2  
Closed Date: 2016-01-25  
Spill Cause: Human Error  
Spill Class: Not reported  
SWIS: 2401  
Spill Date: 2016-01-23  
Investigator: HRAHMED  
Referred To: Not reported  
Reported to Dept: 2016-01-23  
CID: Not reported  
Water Affected: GOWANUS CANAL  
Spill Source: Commercial/Industrial  
Spill Notifier: Other  
Cleanup Ceased: Not reported  
Cleanup Meets Std: False  
Last Inspection: Not reported  
Recommended Penalty: False  
UST Trust: False  
Remediation Phase: 0  
Date Entered In Computer: 2016-01-23  
Spill Record Last Update: 2016-01-25  
Spiller Name: NATALIA HERNANDEZ  
Spiller Company: POWERGEN  
Spiller Address: 420 SECOND AVE  
Spiller Company: 999  
Contact Name: NATALIA HERNANDEZ  
DEC Memo:

**Actual:  
1 ft.**

"01/25/16- Ahmed - Spoke to Natalia (9718-570-7198) at US Powergen. As per her, a crew hit a valve while cleaning the barge deck and spilled 5 gallon of diesel, less that one gallon went to the water. The barge is surrounded by a permanent hard boom and the spill was

Map ID  
Direction  
Distance  
Elevation

MAP FINDINGS

Site

Database(s)

EDR ID Number  
EPA ID Number

COMMERCIAL LOT (Continued)

S118461472

inside the boom. they clean up the spill on the deck and recovered some oil from water by absorbent pad. No further action is needed, spill closed. "

Remarks: "contained by booms in the canal. Clean up is in progress."

All Materials:

Site ID: 521108  
Operable Unit ID: 1270125  
Operable Unit: 01  
Material ID: 2274298  
Material Code: 0008  
Material Name: diesel  
Case No.: Not reported  
Material FA: Petroleum  
Quantity: 5.00  
Units: G  
Recovered: Not reported  
Oxygenate: Not reported

Facility ID: 1705744  
Facility Type: ER  
Spill Number: 1705744  
DER Facility ID: 512548  
Site ID: 559043  
DEC Region: 2  
Closed Date: 2017-10-25  
Spill Cause: Unknown  
Spill Class: Not reported  
SWIS: 2401  
Spill Date: 2017-09-12  
Investigator: vszhune  
Referred To: Not reported  
Reported to Dept: 2017-09-12  
CID: Not reported  
Water Affected: Not reported  
Spill Source: Commercial/Industrial  
Spill Notifier: Other  
Cleanup Ceased: Not reported  
Cleanup Meets Std: False  
Last Inspection: Not reported  
Recommended Penalty: False  
UST Trust: False  
Remediation Phase: 0  
Date Entered In Computer: 2017-09-12  
Spill Record Last Update: 2017-10-25  
Spiller Name: Not reported  
Spiller Company: UNKNOWN  
Spiller Address: Not reported  
Spiller Company: 999  
Contact Name: NADIRA BASDEO  
DEC Memo: "9/12/17-Zhune spoke to Nadira Basdeo. Nadira said while excavating to make bulk head repairs, an abandon storage tank was discovered. They found a mix of water, sediment and oil inside the tank. The soil around the tank was found discolored. 9/12/17-Nadira Basdeo sent the following email. During some construction activities at the Gowanus Generating Station, we discovered an unknown abandoned tank, buried near the water. As we began to dig out the tank, we noticed some

Map ID  
Direction  
Distance  
Elevation

MAP FINDINGS

Site

Database(s)

EDR ID Number  
EPA ID Number

COMMERCIAL LOT (Continued)

S118461472

discoloration of the soil around the tank. We called in Ken s Marine to put up boom around the area and we have built a little soil berm around the tank to prevent water from covering it up. When possible, we opened a hatch on the tank and began draining the contents using a vacuum truck. We are still draining the tank, with the intent of cleaning it prior to resuming soil removal. (VZ) 9/14/16-Nadira Basdeo sent the following email. Yesterday we were able to remove the remaining contents and flush the walls of the tank, in preparation for cleaning today. We hope to have the tank cleaned and filled with either cement or clean sand, at which point we will continue soil removal to the concrete foundation the tank is encased in. In the attached photo, you can see the discovered tank, along with the berm we created to keep the tide out. 9/23/17-Nadira Basdeo sent the following email. The discovered abandoned tank has been cleaned, vapor-freed and filled with a concrete mixture. We are now proceeding with soil removal down to the exposed concrete foundation of the tank. Upon completion of soil removal and disposal, I will provide records of the total amount of material disposed of. (VZ) 9/26/17-Nadira Basdeo sent the following email As discussed with Natalia via phone this morning, the tank we discovered is partially encased in a concrete foundation. We are removing all exposed soil down to the concrete pad, including that used to create the berm shown in the attached photo. Surrounding soil, as well as the concrete slab are under water. Given these conditions, endpoint sampling is not applicable. Additionally, in the process of draining, cleaning and filling the tank, there were no holes or cracks found, and the integrity of the tank seemed to be intact. (VZ) 10/19/17-Nadira Basdeo sent the following email-Attached, please find the Closure Request for Spill No. 1705744, associated with the discovery of an unknown abandoned tank at the Gowanus Generating Station. The document describes the discovery, cleanup and closure activities, and includes photographs. Spill Closed. "

Remarks: "impacted soil located during excavation. abandoned tank also located" Not reported

All Materials:

Site ID: 559043  
Operable Unit ID: 1307048  
Operable Unit: 01  
Material ID: 2313898  
Material Code: 0066A  
Material Name: unknown petroleum  
Case No.: Not reported  
Material FA: Petroleum  
Quantity: Not reported  
Units: Not reported  
Recovered: Not reported  
Oxygenate: Not reported

MAP FINDINGS

Map ID  
 Direction  
 Distance  
 Elevation

Site

Database(s)

EDR ID Number  
 EPA ID Number

**C16**      **DRILL**  
**ENE**      **420 2ND AVE**  
**< 1/8**     **BROOKLYN, NY 11229**  
**0.006 mi.**  
**31 ft.**     **Site 10 of 31 in cluster C**

**NY Spills**    **S119028346**  
                   **N/A**

**Relative:**  
**Higher**

**SPILLS:**

**Actual:**  
**1 ft.**

Facility ID: 1608327  
 Facility Type: ER  
 Spill Number: 1608327  
 DER Facility ID: 489947  
 Site ID: 536035  
 DEC Region: 2  
 Closed Date: 2016-11-29  
 Spill Cause: Unknown  
 Spill Class: Not reported  
 SWIS: 2401  
 Spill Date: 2016-11-29  
 Investigator: AAOBLIGA  
 Referred To: Not reported  
 Reported to Dept: 2016-11-29  
 CID: Not reported  
 Water Affected: Not reported  
 Spill Source: Transformer  
 Spill Notifier: Other  
 Cleanup Ceased: Not reported  
 Cleanup Meets Std: False  
 Last Inspection: Not reported  
 Recommended Penalty: False  
 UST Trust: False  
 Remediation Phase: 0  
 Date Entered In Computer: 2016-11-29  
 Spill Record Last Update: 2016-11-29  
 Spiller Name: DRILL  
 Spiller Company: DRILL  
 Spiller Address: 420 2ND AVE  
 Spiller Company: 999  
 Contact Name: DRILL  
 DEC Memo: ""  
 Remarks: "DRILL"

**All Materials:**

Site ID: 536035  
 Operable Unit ID: 1284703  
 Operable Unit: 01  
 Material ID: 2290269  
 Material Code: 9999  
 Material Name: other - drill  
 Case No.: Not reported  
 Material FA: Other  
 Quantity: Not reported  
 Units: Not reported  
 Recovered: Not reported  
 Oxygenate: Not reported

MAP FINDINGS

Map ID  
Direction  
Distance  
Elevation

Site

Database(s)

EDR ID Number  
EPA ID Number

**C17**            **GOWANUS GENERATING STATION**  
**ENE**            **420 2ND AVE**  
**< 1/8**           **BROOKLYN, NY**  
**0.006 mi.**  
**31 ft.**           **Site 11 of 31 in cluster C**

**NY Spills**    **S116553393**  
**N/A**

**Relative:**  
**Higher**

**SPILLS:**

**Actual:**  
**1 ft.**

|                           |   |
|---------------------------|---|
| Facility ID:              | 1311529   |
| Facility Type:            | ER  |
| Spill Number:             | 1311529   |
| DER Facility ID:          | 394919  |
| Site ID:                  | 492435  |
| DEC Region:               | 2   |
| Closed Date:              | 2014-09-16  |
| Spill Cause:              | Equipment Failure   |
| Spill Class:              | Not reported  |
| SWIS:                     | 2401  |
| Spill Date:               | 2014-03-11  |
| Investigator:             | SXMAHAT   |
| Referred To:              | Not reported  |
| Reported to Dept:         | 2014-03-11  |
| CID:                      | Not reported  |
| Water Affected:           | GOWANUS BAY   |
| Spill Source:             | Commercial/Industrial   |
| Spill Notifier:           | Other   |
| Cleanup Ceased:           | Not reported  |
| Cleanup Meets Std:        | False   |
| Last Inspection:          | Not reported  |
| Recommended Penalty:      | False   |
| UST Trust:                | False   |
| Remediation Phase:        | 0   |
| Date Entered In Computer: | 2014-03-11  |
| Spill Record Last Update: | 2015-10-28  |
| Spiller Name:             | NATALIA HERNADEZ  |
| Spiller Company:          | GOWANUS GENERATING STATION  |
| Spiller Address:          | 420 2ND AVE   |
| Spiller Company:          | 999   |
| Contact Name:             | NATALIA HERNADEZ  |
| DEC Memo:                 | "3/11/14: Mahat T/C : DEC contacted Ms. Natalia Hernandez ( USPOWERGEN @ 718.204.3918) inquiring more about the spill. It was notified that the leak has been stopped and the spill on the surface water has been contained inside the implimented boom. Milro and KenMarines repsonded to the site for deleniation and clean up. Ms. Hernandez will supply more information once the clean up is done. Case is assigned to DEC Demeo for further investigation. 9/15/14: Mahat Case is reassigned to DEC Mahat as per DEC DeMeo. An email is received from Mr. Dan Lachman from USPOWERGEN which narrate the procedure to fix the issue that caused the spill in forst place. Email is listed below : Good morning, To follow up on our phone call, the response to Spill No. 1311529 was completed shortly after the spill was found and the NYSDEC notified. On March 11, 2014, at approximately 11AM, a sheen was detected in the waters at Gowanus Generating Station. A skiff was deployed to investigate the sheen and check the piping under the pier. The entire pipe system below the pier was traced out and a ULSD leak was found on the GT 3 and 4 supply line at 1120. Ken s Marine was immediately contacted to deploy soft boom, sweep, and sausages. The facilities crew began deploying sweep and sausages between GT 3 and 4 finger piers and along the inside portion of the site s permanently deployed boom system. A |

Map ID  
 Direction  
 Distance  
 Elevation

MAP FINDINGS

Site

Database(s)

EDR ID Number  
 EPA ID Number

**GOWANUS GENERATING STATION (Continued)**

**S116553393**

vacuum truck was ordered from Miller Environmental to vacuum out the supply line. The line was then isolated by closing two gate valves, then the concrete pad beneath the pipe was covered with absorbent pads to clean up the spilled product. A pipe wrap was brought in from the Astoria Station to temporary seal the leak. While the temporary wrap was being installed, Miller Environmental drained product from the line, 660 gallons were removed. To prevent future spills, two sections of piping have been replaced with new piping, coated with an epoxy protective system, and then wrapped with marine piling tape. I have attached two photos showing the location of the leak and the replaced piping with the protective wrap. The epoxy coating system and wrap are both designed to provide protection in marine environments, specification sheets are attached. It is respectfully requested that the NYSDEC close out Spill No. 1311529. Please let me know if you require any additional information. Regards, Dan Lachman Environmental Engineer USPOWERGEN Astoria Generating Company, L.P. 516-790-0417 Cell 718-832-3926 Desk 718-499-6537 Fax Based on the information provided Mr. Dan Lachman, no further investigation is required by the Department. Remediation and delineation of the spill case is all completed and the spill was stopped and permanent measure was taken to stop the future potential spill. Hence, the spill case will be close in the DEC database. "

Remarks:

""

All Materials:

Site ID: 492435  
 Operable Unit ID: 1241962  
 Operable Unit: 01  
 Material ID: 2242478  
 Material Code: 0008  
 Material Name: diesel  
 Case No.: Not reported  
 Material FA: Petroleum  
 Quantity: Not reported  
 Units: G  
 Recovered: Not reported  
 Oxygenate: Not reported

**C18**  
**ENE**  
**< 1/8**  
**0.006 mi.**  
**31 ft.**

**DRUM RUN**  
**420 2ND AVE**  
**BROOKLYN, NY**  
**Site 12 of 31 in cluster C**

**NY Spills S118707241**  
**N/A**

**Relative:**  
**Higher**

**SPILLS:**  
 Facility ID: 1604446  
 Facility Type: ER  
 Spill Number: 1604446  
 DER Facility ID: 485019  
 Site ID: 530949  
 DEC Region: 2  
 Closed Date: 2016-08-03  
 Spill Cause: Abandoned Drums  
 Spill Class: C2  
 SWIS: 2401  
 Spill Date: 2016-08-02  
 Investigator: RMPIPER

**Actual:**  
**1 ft.**

Map ID  
 Direction  
 Distance  
 Elevation

MAP FINDINGS

Site

Database(s)

EDR ID Number  
 EPA ID Number

**DRUM RUN (Continued)**

**S118707241**

Referred To: Not reported  
 Reported to Dept: 2016-08-02  
 CID: Not reported  
 Water Affected: Not reported  
 Spill Source: Unknown  
 Spill Notifier: Other  
 Cleanup Ceased: Not reported  
 Cleanup Meets Std: False  
 Last Inspection: Not reported  
 Recommended Penalty: False  
 UST Trust: False  
 Remediation Phase: 0  
 Date Entered In Computer: 2016-08-02  
 Spill Record Last Update: 2016-08-03  
 Spiller Name: IHAB TAWADROUS  
 Spiller Company: UNKNOWN  
 Spiller Address: 420 2ND AVE  
 Spiller Company: 999  
 Contact Name: IHAB TAWADROUS  
 DEC Memo: "8/2/16: Mahat DEC Mahat contacted DEP personnel inquiring about the drum status and location. The drum is NOT leaking and it is sitting right in front of the gate of 420 2nd Ave. ( US Power Generating Station ) Spill case is assigned to DEC Piper as DRUM RUN Program protocol. 8/3/16- DEC Piper- 1 drum removed on 8/3/16 as part of drum run. Spill closed."

Remarks: "55 gallon drum needs to be picked up."

All Materials:

Site ID: 530949  
 Operable Unit ID: 1279739  
 Operable Unit: 01  
 Material ID: 2284824  
 Material Code: 0022  
 Material Name: waste oil/used oil  
 Case No.: Not reported  
 Material FA: Petroleum  
 Quantity: Not reported  
 Units: Not reported  
 Recovered: Not reported  
 Oxygenate: Not reported

**C19**  
**ENE**  
 < 1/8  
 0.007 mi.  
 35 ft.

**SUNSET PARK MATERIAN RECOVERY FACILITY**  
**472 2ND AVENUE**  
**BROOKLYN, NY 11232**  
 Site 13 of 31 in cluster C

**NY AST A100394261**  
**N/A**

**Relative:**  
**Higher**

AST:  
 Region: STATE  
 DEC Region: 2  
 Site Status: Active  
 Facility Id: 2-612290  
 Program Type: PBS  
 UTM X: 584140.66640  
 UTM Y: 4501618.10600  
 Expiration Date: 07/15/2019  
 Site Type: Other

**Actual:**  
 1 ft.



Map ID  
Direction  
Distance  
Elevation

MAP FINDINGS

Site

Database(s)

EDR ID Number  
EPA ID Number

**SUNSET PARK MATERIAN RECOVERY FACILITY (Continued)**

**A100394261**

Affiliation Records:

Site Id: 499896  
Affiliation Type: Emergency Contact  
Company Name: SIMS MUNICIPAL RECYCLING OF NEW YORK LLC  
Contact Type: Not reported  
Contact Name: SCOTT QUINN  
Address1: Not reported  
Address2: Not reported  
City: Not reported  
State: NN  
Zip Code: Not reported  
Country Code: 001  
Phone: (201) 320-9574  
EMail: Not reported  
Fax Number: Not reported  
Modified By: CGFREEDM  
Date Last Modified: 2014-09-16

Site Id: 499896  
Affiliation Type: Mail Contact  
Company Name: SIMS METAL MANAGEMENT  
Contact Type: Not reported  
Contact Name: JEFFREY GERBER  
Address1: 1 LINDEN AVENUE EAST  
Address2: Not reported  
City: JERSEY CITY  
State: NJ  
Zip Code: 07305  
Country Code: 001  
Phone: (201) 577-3167  
EMail: JEFFREY.GERBER@SIMSMM.COM  
Fax Number: Not reported  
Modified By: CGFREEDM  
Date Last Modified: 2014-09-16

Site Id: 499896  
Affiliation Type: Facility Operator  
Company Name: SUNSET PARK MATERIAN RECOVERY FACILITY  
Contact Type: Not reported  
Contact Name: SCOTT QUINN  
Address1: Not reported  
Address2: Not reported  
City: Not reported  
State: NN  
Zip Code: Not reported  
Country Code: 001  
Phone: (347) 391-3053  
EMail: Not reported  
Fax Number: Not reported  
Modified By: CGFREEDM  
Date Last Modified: 2014-09-16

Site Id: 499896  
Affiliation Type: Facility Owner  
Company Name: NEW YORK CITY SMALL BUSINESS SERVICES  
Contact Type: GENERAL MANAGER  
Contact Name: TOM OUTERBRIDGE

Map ID  
Direction  
Distance  
Elevation

MAP FINDINGS

Site

Database(s)

EDR ID Number  
EPA ID Number

**SUNSET PARK MATERIAN RECOVERY FACILITY (Continued)**

**A100394261**

Address1: 110 WILLIAM STREET, 7TH FLOOR  
Address2: Not reported  
City: NEW YORK  
State: NY  
Zip Code: 10038  
Country Code: 001  
Phone: (212) 618-5714  
EMail: Not reported  
Fax Number: Not reported  
Modified By: CGFREEDM  
Date Last Modified: 2014-12-09

Tank Info:

Tank Number: 1  
Tank Id: 253035

Equipment Records:

I04 - Overfill - Product Level Gauge (A/G)  
C01 - Pipe Location - Aboveground  
L00 - Piping Leak Detection - None  
G12 - Tank Secondary Containment - Double-Walled (AG only)  
E00 - Piping Secondary Containment - None  
J01 - Dispenser - Pressurized Dispenser  
F00 - Pipe External Protection - None  
H02 - Tank Leak Detection - Interstitial - Manual Monitoring  
K00 - Spill Prevention - None  
A00 - Tank Internal Protection - None  
B01 - Tank External Protection - Painted/Asphalt Coating  
I05 - Overfill - Vent Whistle  
D11 - Pipe Type - Flexible Piping

Tank Location: 3  
Tank Type: Steel/Carbon Steel/Iron  
Tank Status: In Service  
Pipe Model: Not reported  
Install Date: 09/15/2014  
Capacity Gallons: 280  
Tightness Test Method: NN  
Date Test: Not reported  
Next Test Date: Not reported  
Date Tank Closed: Not reported  
Register: True  
Modified By: NTFREEMA  
Last Modified: 04/14/2017  
Material Name: Not reported

Tank Number: 2  
Tank Id: 253036

Equipment Records:

C01 - Pipe Location - Aboveground  
I04 - Overfill - Product Level Gauge (A/G)  
L00 - Piping Leak Detection - None  
G12 - Tank Secondary Containment - Double-Walled (AG only)  
F00 - Pipe External Protection - None  
H02 - Tank Leak Detection - Interstitial - Manual Monitoring  
J01 - Dispenser - Pressurized Dispenser

Map ID  
Direction  
Distance  
Elevation

MAP FINDINGS

Site

Database(s)

EDR ID Number  
EPA ID Number

**SUNSET PARK MATERIAN RECOVERY FACILITY (Continued)**

**A100394261**

A00 - Tank Internal Protection - None  
B01 - Tank External Protection - Painted/Asphalt Coating  
K00 - Spill Prevention - None  
E00 - Piping Secondary Containment - None  
D11 - Pipe Type - Flexible Piping  
I05 - Overfill - Vent Whistle

Tank Location: 3  
Tank Type: Steel/Carbon Steel/Iron  
Tank Status: In Service  
Pipe Model: Not reported  
Install Date: 09/15/2014  
Capacity Gallons: 280  
Tightness Test Method: NN  
Date Test: Not reported  
Next Test Date: Not reported  
Date Tank Closed: Not reported  
Register: True  
Modified By: NTFREEMA  
Last Modified: 04/14/2017  
Material Name: Not reported

Tank Number: 3  
Tank Id: 253037

Equipment Records:

I04 - Overfill - Product Level Gauge (A/G)  
C01 - Pipe Location - Aboveground  
L00 - Piping Leak Detection - None  
G12 - Tank Secondary Containment - Double-Walled (AG only)  
E00 - Piping Secondary Containment - None  
H02 - Tank Leak Detection - Interstitial - Manual Monitoring  
J01 - Dispenser - Pressurized Dispenser  
F00 - Pipe External Protection - None  
K00 - Spill Prevention - None  
A00 - Tank Internal Protection - None  
B01 - Tank External Protection - Painted/Asphalt Coating  
I05 - Overfill - Vent Whistle  
D11 - Pipe Type - Flexible Piping

Tank Location: 3  
Tank Type: Steel/Carbon Steel/Iron  
Tank Status: In Service  
Pipe Model: Not reported  
Install Date: 09/15/2014  
Capacity Gallons: 280  
Tightness Test Method: NN  
Date Test: Not reported  
Next Test Date: Not reported  
Date Tank Closed: Not reported  
Register: True  
Modified By: NTFREEMA  
Last Modified: 04/14/2017  
Material Name: Not reported

Tank Number: 4  
Tank Id: 253038

Map ID  
Direction  
Distance  
Elevation

MAP FINDINGS

Site

Database(s)

EDR ID Number  
EPA ID Number

**SUNSET PARK MATERIAN RECOVERY FACILITY (Continued)**

**A100394261**

Equipment Records:

F00 - Pipe External Protection - None  
C01 - Pipe Location - Aboveground  
I04 - Overfill - Product Level Gauge (A/G)  
J00 - Dispenser - None  
E00 - Piping Secondary Containment - None  
G12 - Tank Secondary Containment - Double-Walled (AG only)  
A00 - Tank Internal Protection - None  
B01 - Tank External Protection - Painted/Asphalt Coating  
D01 - Pipe Type - Steel/Carbon Steel/Iron  
K00 - Spill Prevention - None  
H99 - Tank Leak Detection - Other  
L00 - Piping Leak Detection - None

Tank Location: 3  
Tank Type: Steel/Carbon Steel/Iron  
Tank Status: In Service  
Pipe Model: Not reported  
Install Date: 07/15/2014  
Capacity Gallons: 1600  
Tightness Test Method: NN  
Date Test: Not reported  
Next Test Date: Not reported  
Date Tank Closed: Not reported  
Register: True  
Modified By: NTFREEMA  
Last Modified: 04/14/2017  
Material Name: Not reported

Tank Number: 5  
Tank Id: 253034

Equipment Records:

J07 - Dispenser - Loading Rack/Transfer Pump  
E00 - Piping Secondary Containment - None  
H00 - Tank Leak Detection - None  
I00 - Overfill - None  
A00 - Tank Internal Protection - None  
B01 - Tank External Protection - Painted/Asphalt Coating  
K00 - Spill Prevention - None  
G12 - Tank Secondary Containment - Double-Walled (AG only)  
C00 - Pipe Location - No Piping  
F00 - Pipe External Protection - None  
D00 - Pipe Type - No Piping  
L00 - Piping Leak Detection - None

Tank Location: 3  
Tank Type: Steel/Carbon Steel/Iron  
Tank Status: In Service  
Pipe Model: Not reported  
Install Date: 07/03/2012  
Capacity Gallons: 500  
Tightness Test Method: NN  
Date Test: Not reported  
Next Test Date: Not reported  
Date Tank Closed: Not reported  
Register: True  
Modified By: NTFREEMA

Map ID  
Direction  
Distance  
Elevation

MAP FINDINGS

Site

Database(s)

EDR ID Number  
EPA ID Number

**SUNSET PARK MATERIAN RECOVERY FACILITY (Continued)**

**A100394261**

Last Modified: 04/14/2017  
Material Name: Not reported

**C20**  
**ENE**  
**< 1/8**  
**0.007 mi.**  
**35 ft.**

**SUNSET PARK MATERIAL RECOVERY FACILITY**  
**472 2ND AVE**  
**BROOKLYN, NY 11232**

**NY CBS S117234141**  
**NY SWRCY N/A**

**Site 14 of 31 in cluster C**

**Relative:**  
**Higher**

**CBS:**  
CBS Number: 2-000513  
Program Type: CBS  
Facility Status: Unregistered  
Expiration Date: Not reported  
Dec Region: 2  
UTMX: 584143.44950  
UTMY: 4501631.74512

**Actual:**  
**1 ft.**

**SWRCY:**

Region: 2  
Facility Address 2: Not reported  
Phone Number: 3474298097  
Owner Type: Private  
Owner Name: Sims Metal Mangement  
Owner Address: 1 Linden Ave East  
Owner Address 2: Not reported  
Owner City,St,Zip: Jersey City, NY 07305  
Owner Email: Not reported  
Owner Phone: 2015773218  
Contact Name: Scott Quinn  
Contact Address: Not reported  
Contact Address 2: Not reported  
Contact City,St,Zip: Not reported  
Contact Email: scott.quinn@sinsmm.com  
Contact Phone: 3473913053  
Activity Desc: RHRF - registration  
Activity Number: [24MG0]  
Active: Yes  
East Coordinate: 584149  
North Coordinate: 4501633  
Accuracy Code: Not reported  
Regulatory Status: Registration  
Permit #: 24MG0  
Auth. Date: Not reported  
Expiration Date: Not reported  
Waste Types: Source Separated Recyclables (Metal/Glass/Paper/Plastic);PET  
Operator Name: Gary Osman  
Operator Type: Private  
Last Date: 1/5/2017

Map ID  
Direction  
Distance  
Elevation

MAP FINDINGS

Site

Database(s)

EDR ID Number  
EPA ID Number

A21  
SW  
< 1/8  
0.007 mi.  
36 ft.

**INTERNATIONAL TERM OPERATING CO INC**  
**1-39TH ST TERMINAL**  
**BROOKLYN, NY 11232**

**RCRA NonGen / NLR** 1000216638  
**NY MANIFEST** NYD981873912

**Site 3 of 7 in cluster A**

**Relative:  
Higher**

RCRA NonGen / NLR:

Date form received by agency:01/01/2007

Facility name: INTERNATIONAL TERM OPERATING CO INC

Facility address: 1-39TH ST TERMINAL

BROOKLYN, NY 11232

EPA ID: NYD981873912

Mailing address: EVERTRUST PLZ  
JERSEY CITY, NY 07302

Contact: Not reported

Contact address: EVERTRUST PLZ

JERSEY CITY, NY 07302

Contact country: US

Contact telephone: Not reported

Contact email: Not reported

EPA Region: 02

Classification: Non-Generator

Description: Handler: Non-Generators do not presently generate hazardous waste

**Actual:  
1 ft.**

**Owner/Operator Summary:**

Owner/operator name: THE CITY OF NEW YORK DEPT PORTS & TERM

Owner/operator address: NOT REQUIRED  
NOT REQUIRED, WY 99999

Owner/operator country: US

Owner/operator telephone: 212-555-1212

Owner/operator email: Not reported

Owner/operator fax: Not reported

Owner/operator extension: Not reported

Legal status: Private

Owner/Operator Type: Owner

Owner/Op start date: Not reported

Owner/Op end date: Not reported

Owner/operator name: THE CITY OF NEW YORK DEPT PORTS & TERM

Owner/operator address: NOT REQUIRED  
NOT REQUIRED, WY 99999

Owner/operator country: US

Owner/operator telephone: 212-555-1212

Owner/operator email: Not reported

Owner/operator fax: Not reported

Owner/operator extension: Not reported

Legal status: Private

Owner/Operator Type: Operator

Owner/Op start date: Not reported

Owner/Op end date: Not reported

**Handler Activities Summary:**

U.S. importer of hazardous waste: No

Mixed waste (haz. and radioactive): No

Recycler of hazardous waste: No

Transporter of hazardous waste: No

Treater, storer or disposer of HW: No

Underground injection activity: No

Map ID  
Direction  
Distance  
Elevation

MAP FINDINGS

Site

Database(s)

EDR ID Number  
EPA ID Number

**INTERNATIONAL TERM OPERATING CO INC (Continued)**

**1000216638**

On-site burner exemption: No  
Furnace exemption: No  
Used oil fuel burner: No  
Used oil processor: No  
User oil refiner: No  
Used oil fuel marketer to burner: No  
Used oil Specification marketer: No  
Used oil transfer facility: No  
Used oil transporter: No

Historical Generators:

Date form received by agency:01/01/2006  
Site name: INTERNATIONAL TERM OPERATING CO INC  
Classification: Not a generator, verified

Date form received by agency:07/08/1999  
Site name: INTERNATIONAL TERM OPERATING CO INC  
Classification: Not a generator, verified

Date form received by agency:01/14/1987  
Site name: INTERNATIONAL TERM OPERATING CO INC  
Classification: Large Quantity Generator

. Waste code: D000  
. Waste name: Not Defined  
  
. Waste code: D001  
. Waste name: IGNITABLE WASTE  
  
. Waste code: D002  
. Waste name: CORROSIVE WASTE

Violation Status: No violations found

NY MANIFEST:

Country: USA  
EPA ID: NYD981873912  
Facility Status: Not reported  
Location Address 1: 1-39TH ST  
Code: BP  
Location Address 2: Not reported  
Total Tanks: Not reported  
Location City: BROOKLYN  
Location State: NY  
Location Zip: 11222  
Location Zip 4: Not reported

NY MANIFEST:

EPAID: NYD981873912  
Mailing Name: INTERNATIONAL TERMINAL OPERATIONS  
Mailing Contact: INTERNATIONAL TERMINAL OPERATIONS  
Mailing Address 1: 1-39TH STREET  
Mailing Address 2: Not reported  
Mailing City: BROOKLYN  
Mailing State: NY  
Mailing Zip: 11222  
Mailing Zip 4: Not reported  
Mailing Country: USA



Map ID  
Direction  
Distance  
Elevation

MAP FINDINGS

Site

Database(s)

EDR ID Number  
EPA ID Number

**INTERNATIONAL TERM OPERATING CO INC (Continued)**

**1000216638**

Mailing Phone: 7184993900

NY MANIFEST:

Document ID: NYA6368697  
Manifest Status: C  
seq: Not reported  
Year: 1987  
Trans1 State ID: NJXWR99M  
Trans2 State ID: Not reported  
Generator Ship Date: 01/28/1987  
Trans1 Recv Date: 01/28/1987  
Trans2 Recv Date: / /  
TSD Site Recv Date: 01/28/1987  
Part A Recv Date: 02/02/1987  
Part B Recv Date: 02/09/1987  
Generator EPA ID: NYD981873912  
Trans1 EPA ID: NJD991291105  
Trans2 EPA ID: Not reported  
TSD ID 1: NYD049178296  
TSD ID 2: Not reported  
Manifest Tracking Number: Not reported  
Import Indicator: Not reported  
Export Indicator: Not reported  
Discr Quantity Indicator: Not reported  
Discr Type Indicator: Not reported  
Discr Residue Indicator: Not reported  
Discr Partial Reject Indicator: Not reported  
Discr Full Reject Indicator: Not reported  
Manifest Ref Number: Not reported  
Alt Facility RCRA ID: Not reported  
Alt Facility Sign Date: Not reported  
MGMT Method Type Code: Not reported  
Waste Code: D001 - NON-LISTED IGNITABLE WASTES  
Waste Code: Not reported  
Waste Code: Not reported  
Waste Code: Not reported  
Waste Code: Not reported  
Waste Code: Not reported  
Quantity: 01800  
Units: P - Pounds  
Number of Containers: 006  
Container Type: DM - Metal drums, barrels  
Handling Method: B Incineration, heat recovery, burning.  
Specific Gravity: 100  
Waste Code: D002 - NON-LISTED CORROSIVE WASTES  
Waste Code: Not reported  
Waste Code: Not reported  
Waste Code: Not reported  
Waste Code: Not reported  
Quantity: 00300  
Units: P - Pounds  
Number of Containers: 001  
Container Type: DM - Metal drums, barrels  
Handling Method: T Chemical, physical, or biological treatment.  
Specific Gravity: 100  
Waste Code: X900 - NJ UNKNOWN  
Waste Code: Not reported

Map ID  
 Direction  
 Distance  
 Elevation

MAP FINDINGS

Site

Database(s)

EDR ID Number  
 EPA ID Number

**INTERNATIONAL TERM OPERATING CO INC (Continued)**

**1000216638**

|                       |  |
|-----------------------|--|
| Waste Code:           | Not reported                                   |
| Waste Code:           | Not reported                                   |
| Waste Code:           | Not reported                                   |
| Quantity:             | 09300  |
| Units:                | P - Pounds                                     |
| Number of Containers: | 031  |
| Container Type:       | DM - Metal drums, barrels                      |
| Handling Method:      | T Chemical, physical, or biological treatment. |
| Specific Gravity:     | 100  |
| Waste Code:           | D002 - NON-LISTED CORROSIVE WASTES             |
| Waste Code:           | Not reported                                   |
| Waste Code:           | Not reported                                   |
| Waste Code:           | Not reported                                   |
| Waste Code:           | Not reported                                   |
| Quantity:             | 00200  |
| Units:                | P - Pounds                                     |
| Number of Containers: | 001  |
| Container Type:       | DM - Metal drums, barrels                      |
| Handling Method:      | T Chemical, physical, or biological treatment. |
| Specific Gravity:     | 100  |

[Click this hyperlink](#) while viewing on your computer to access  
 4 additional NY\_MANIFEST: record(s) in the EDR Site Report.

**A22**  
**SW**  
 < 1/8  
 0.007 mi.  
 37 ft.

**MANHOLE 14244**  
**29-39 HAYWOOD ST**  
**BROOKLYN, NY**  
**Site 4 of 7 in cluster A**

**NY Spills S103829403**  
**N/A**

**Relative:**  
**Higher**

**SPILLS:**

**Actual:**  
**1 ft.**

|                           |                       |
|---------------------------|-----------------------|
| Facility ID:              | 9815288               |
| Facility Type:            | ER                    |
| Spill Number:             | 9815288               |
| DER Facility ID:          | 126500                |
| Site ID:                  | 148669                |
| DEC Region:               | 2                     |
| Closed Date:              | 1999-05-10            |
| Spill Cause:              | Unknown               |
| Spill Class:              | C4                    |
| SWIS:                     | 2401                  |
| Spill Date:               | 1999-03-25            |
| Investigator:             | CAENGELH              |
| Referred To:              | Not reported          |
| Reported to Dept:         | 1999-03-25            |
| CID:                      | 252                   |
| Water Affected:           | Not reported          |
| Spill Source:             | Commercial/Industrial |
| Spill Notifier:           | Affected Persons      |
| Cleanup Ceased:           | Not reported          |
| Cleanup Meets Std:        | False                 |
| Last Inspection:          | Not reported          |
| Recommended Penalty:      | False                 |
| UST Trust:                | False                 |
| Remediation Phase:        | 0                     |
| Date Entered In Computer: | 1999-03-25            |
| Spill Record Last Update: | 2000-06-19            |

Map ID  
 Direction  
 Distance  
 Elevation

MAP FINDINGS

Site

Database(s)

EDR ID Number  
 EPA ID Number

**MANHOLE 14244 (Continued)**

**S103829403**

Spiller Name: UNKNOWN  
 Spiller Company: Unknown  
 Spiller Address: UNKNOWN  
 Spiller Company: 999  
 Contact Name: STEVE ROMERO  
 DEC Memo: "Prior to Sept, 2004 data translation this spill Lead\_DEC Field was ENGELHARDT CON ED E2MIS NOTES 1 gal. oil from unknown source on 500 gals. of water. The joint regulators and sewer connections cannot be seen due to the oil and water in the hole. Sump cannot be located. No other oil filled equipment visible in hole. Hole is contained, no sewers or waterways affected. 1 liquid sample taken with 1 4-6 hr. turnaround. Tag# 07894 was placed. Cleanup pending test results. 3-25-99 16:15 Lab Seq# 99-03065 <1.0 ppm PCB 4-01-99 1200 Cleanup complete and tag removed. Incident closed."  
 Remarks: "CON ED #123840 - CLEAN UP PENDING TEST RESULTS"

All Materials:  
 Site ID: 148669  
 Operable Unit ID: 1076309  
 Operable Unit: 01  
 Material ID: 308402  
 Material Code: 0066A  
 Material Name: unknown petroleum  
 Case No.: Not reported  
 Material FA: Petroleum  
 Quantity: 1.00  
 Units: G  
 Recovered: .00  
 Oxygenate: Not reported

**A23  
 SW  
 < 1/8  
 0.007 mi.  
 38 ft.**

**LOT 3, TAXBLOCK 399  
 39-39 29 STREET  
 QUEENS, NY  
 Site 5 of 7 in cluster A**

**NY E DESIGNATION S117676137  
 N/A**

**Relative:  
 Higher**

E DESIGNATION:  
 Tax Lot(s): 3  
 Tax Block: 399  
 Borough Code: Not reported  
 E-No: E-218  
 Effective Date: 10/7/2008  
 Satisfaction Date: Not reported  
 Ceqr Number: 08DCP021Q  
 Ulurp Number: 080429ZMQ  
 Zoning Map No: 9b

**Actual:  
 1 ft.**

Description: Air Quality - #2 Fuel Oil or Natural Gas Heat and Hot Water  
 Lot Remediation Date: Not reported  
 Description: Exhaust stack location limitations  
 Lot Remediation Date: Not reported  
 Description: Hazardous Materials\* Phase I and Phase II Testing Protocol  
 Lot Remediation Date: Not reported

MAP FINDINGS

Map ID  
Direction  
Distance  
Elevation

Site

Database(s)

EDR ID Number  
EPA ID Number

24  
WSW  
< 1/8  
0.008 mi.  
41 ft.

**BROOKLYN MARINE TERMINAL EDC -DDC**  
**29TH STREET - 39TH STREET & WATER STREET**  
**BROOKLYN, NY**

**NY Spills S103571875**  
**N/A**

**Relative:**  
**Lower**

**SPILLS:**

**Actual:**  
**0 ft.**

|                           |   |
|---------------------------|---|
| Facility ID:              | 9714188   |
| Facility Type:            | ER  |
| Spill Number:             | 9714188   |
| DER Facility ID:          | 203215  |
| Site ID:                  | 122202  |
| DEC Region:               | 2   |
| Closed Date:              | 2005-04-22  |
| Spill Cause:              | Other   |
| Spill Class:              | B3  |
| SWIS:                     | 2401  |
| Spill Date:               | 1998-03-20  |
| Investigator:             | Allslam   |
| Referred To:              | Not reported  |
| Reported to Dept:         | 1998-03-23  |
| CID:                      | 351   |
| Water Affected:           | Not reported  |
| Spill Source:             | Commercial/Industrial   |
| Spill Notifier:           | Other   |
| Cleanup Ceased:           | Not reported  |
| Cleanup Meets Std:        | False   |
| Last Inspection:          | Not reported  |
| Recommended Penalty:      | False   |
| UST Trust:                | False   |
| Remediation Phase:        | 0   |
| Date Entered In Computer: | 1998-03-23  |
| Spill Record Last Update: | 2005-07-07  |
| Spiller Name:             | Not reported  |
| Spiller Company:          | EDP   |
| Spiller Address:          | Not reported  |
| Spiller Company:          | 999   |
| Contact Name:             | KEITH PEPENELLA   |
| DEC Memo:                 | "Prior to Sept, 2004 data translation this spill Lead_DEC Field was KOLLEENY 2/4/05- The spill case is transferred to I. Islam and the site is under remediation by O'Brien-Kreitzberg - II 4/22/05- According to the monitoring report submitted by URS Corp. for the site, 3 consecutive groundwater sampling results at the site were found in compliance with NYSDEC requirements. As such, the spill is closed. - II." |

Remarks: "DEC WAS ALREADY ON SITE - UST REMOVALS BEING DONE ON SITE - SPILLAGE FOUND AROUND TANKS AND PUMPS"

All Materials:

|                   |                   |
|-------------------|-------------------|
| Site ID:          | 122202            |
| Operable Unit ID: | 1057045           |
| Operable Unit:    | 01                |
| Material ID:      | 325155            |
| Material Code:    | 0066A             |
| Material Name:    | unknown petroleum |
| Case No.:         | Not reported      |
| Material FA:      | Petroleum         |
| Quantity:         | .00               |
| Units:            | G                 |
| Recovered:        | .00               |

Map ID  
Direction  
Distance  
Elevation

MAP FINDINGS

Site

Database(s)

EDR ID Number  
EPA ID Number

**BROOKLYN MARINE TERMINAL EDC -DDC (Continued)**

**S103571875**

Oxygenate: Not reported

Facility ID: 9714187  
Facility Type: ER  
Spill Number: 9714187  
DER Facility ID: 203215  
Site ID: 247490  
DEC Region: 2  
Closed Date: 2005-01-14  
Spill Cause: Other  
Spill Class: B3  
SWIS: 2401  
Spill Date: 1998-03-20  
Investigator: JAKOLLEE  
Referred To: Not reported  
Reported to Dept: 1998-03-23  
CID: 351  
Water Affected: Not reported  
Spill Source: Commercial/Industrial  
Spill Notifier: Responsible Party  
Cleanup Ceased: Not reported  
Cleanup Meets Std: False  
Last Inspection: Not reported  
Recommended Penalty: False  
UST Trust: False  
Remediation Phase: 0  
Date Entered In Computer: 1998-03-23  
Spill Record Last Update: 2005-07-07  
Spiller Name: Not reported  
Spiller Company: EDP  
Spiller Address: Not reported  
Spiller Company: 999  
Contact Name: KEITH PEPENELLA  
DEC Memo: "Prior to Sept, 2004 data translation this spill Lead\_DEC Field was KOLLEENY This spill site has been remediated and NFA issued as per JK and as such closed. -II (01/14/05)."

Remarks: "DEC WAS ALREADY ON SITE - UST REMOVALS ON SITE - SPILLAGE FOUND AROUND TANKS AND PUMPS"

All Materials:

Site ID: 247490  
Operable Unit ID: 1057043  
Operable Unit: 01  
Material ID: 325154  
Material Code: 0066A  
Material Name: unknown petroleum  
Case No.: Not reported  
Material FA: Petroleum  
Quantity: .00  
Units: G  
Recovered: .00  
Oxygenate: Not reported

Facility ID: 9714189  
Facility Type: ER  
Spill Number: 9714189

Map ID  
Direction  
Distance  
Elevation

MAP FINDINGS

Site

Database(s)

EDR ID Number  
EPA ID Number

**BROOKLYN MARINE TERMINAL EDC -DDC (Continued)**

**S103571875**

DER Facility ID: 203215  
Site ID: 129789  
DEC Region: 2  
Closed Date: 2005-01-14  
Spill Cause: Other  
Spill Class: B3  
SWIS: 2401  
Spill Date: 1998-03-20  
Investigator: JAKOLLEE  
Referred To: Not reported  
Reported to Dept: 1998-03-23  
CID: 351  
Water Affected: Not reported  
Spill Source: Commercial/Industrial  
Spill Notifier: Other  
Cleanup Ceased: Not reported  
Cleanup Meets Std: False  
Last Inspection: Not reported  
Recommended Penalty: False  
UST Trust: False  
Remediation Phase: 0  
Date Entered In Computer: 1998-03-23  
Spill Record Last Update: 2005-07-07  
Spiller Name: Not reported  
Spiller Company: EDP  
Spiller Address: Not reported  
Spiller Company: 999  
Contact Name: KEITH PEPENELLA  
DEC Memo: "Prior to Sept, 2004 data translation this spill Lead\_DEC Field was KOLLEENY This spill site is remediated as per JK and is closed. -II (01/14/05)."  
Remarks: "DEC WAS ALREADY ON SITE - UST REMOVALS BEING DONE ON SITE - SPILLAGE FOUND AROUND TANKS AND PUMPS"  
All Materials:  
Site ID: 129789  
Operable Unit ID: 1060045  
Operable Unit: 01  
Material ID: 325156  
Material Code: 0066A  
Material Name: unknown petroleum  
Case No.: Not reported  
Material FA: Petroleum  
Quantity: .00  
Units: G  
Recovered: .00  
Oxygenate: Not reported

Map ID  
Direction  
Distance  
Elevation

MAP FINDINGS

Site

Database(s)

EDR ID Number  
EPA ID Number

D25  
ESE  
< 1/8  
0.008 mi.  
41 ft.

CON EDISON - MANHOLE 73853  
2ND AVE & 33RD STREET  
BROOKLYN, NY 11232

Site 1 of 12 in cluster D

RCRA-LQG 1014396762  
NY MANIFEST NYP004190773  
NJ MANIFEST

Relative:  
Higher

RCRA-LQG:

Date form received by agency:03/23/2010

Facility name: CON EDISON - MANHOLE 73853

Facility address: 2ND AVE & 33RD STREET

BROOKLYN, NY 11232

EPA ID: NYP004190773

Mailing address: 4 IRVING PLACE

NEW YORK, NY 10003

Contact: FRANKLYN MURRAY

Contact address: Not reported

Not reported

Contact country: Not reported

Contact telephone: 212-460-2808

Contact email: MURRAYFR@CONED.COM

EPA Region: 02

Classification: Large Quantity Generator

Description: Handler: generates 1,000 kg or more of hazardous waste during any calendar month; or generates more than 1 kg of acutely hazardous waste during any calendar month; or generates more than 100 kg of any residue or contaminated soil, waste or other debris resulting from the cleanup of a spill, into or on any land or water, of acutely hazardous waste during any calendar month; or generates 1 kg or less of acutely hazardous waste during any calendar month, and accumulates more than 1 kg of acutely hazardous waste at any time; or generates 100 kg or less of any residue or contaminated soil, waste or other debris resulting from the cleanup of a spill, into or on any land or water, of acutely hazardous waste during any calendar month, and accumulates more than 100 kg of that material at any time

Owner/Operator Summary:

Owner/operator name: CONSOLIDATED EDISON COMPANY OF NY, INC.

Owner/operator address: 4 IRVING PLACE  
NEW YORK, NY 10003

Owner/operator country: US

Owner/operator telephone: Not reported

Owner/operator email: Not reported

Owner/operator fax: Not reported

Owner/operator extension: Not reported

Legal status: Private

Owner/Operator Type: Owner

Owner/Op start date: 08/13/2009

Owner/Op end date: Not reported

Owner/operator name: CONSOLIDATED EDISON COMPANY OF NY, INC.

Owner/operator address: 4 IRVING PLACE  
NEW YORK, NY 10003

Owner/operator country: US

Owner/operator telephone: Not reported

Owner/operator email: Not reported

Owner/operator fax: Not reported

Owner/operator extension: Not reported

Legal status: Private

Owner/Operator Type: Operator



Map ID  
Direction  
Distance  
Elevation

MAP FINDINGS

Site

Database(s)

EDR ID Number  
EPA ID Number

**CON EDISON - MANHOLE 73853 (Continued)**

**1014396762**

Owner/Op start date: 08/13/2009  
Owner/Op end date: Not reported

Handler Activities Summary:

U.S. importer of hazardous waste: No  
Mixed waste (haz. and radioactive): No  
Recycler of hazardous waste: No  
Transporter of hazardous waste: No  
Treater, storer or disposer of HW: No  
Underground injection activity: No  
On-site burner exemption: No  
Furnace exemption: No  
Used oil fuel burner: No  
Used oil processor: No  
User oil refiner: No  
Used oil fuel marketer to burner: No  
Used oil Specification marketer: No  
Used oil transfer facility: No  
Used oil transporter: No

. Waste code: D008  
. Waste name: LEAD

Historical Generators:

Date form received by agency: 08/13/2009  
Site name: CON EDISON  
Classification: Conditionally Exempt Small Quantity Generator

Violation Status: No violations found

NY MANIFEST:

Country: USA  
EPA ID: NYP004190773  
Facility Status: Not reported  
Location Address 1: 2ND AVE & 33RD STREET  
Code: BP  
Location Address 2: Not reported  
Total Tanks: Not reported  
Location City: BROOKLYN  
Location State: NY  
Location Zip: 11232  
Location Zip 4: Not reported

NY MANIFEST:

EPAID: NYP004190773  
Mailing Name: CONSOLIDATED EDISON  
Mailing Contact: FRANKLYN MURRAY  
Mailing Address 1: 4 IRVING PLACE RM 828  
Mailing Address 2: Not reported  
Mailing City: NEW YORK  
Mailing State: NY  
Mailing Zip: 10003  
Mailing Zip 4: Not reported  
Mailing Country: USA  
Mailing Phone: 2124602808

Map ID  
Direction  
Distance  
Elevation

MAP FINDINGS

Site

Database(s)

EDR ID Number  
EPA ID Number

CON EDISON - MANHOLE 73853 (Continued)

1014396762

NY MANIFEST:

Document ID: Not reported  
Manifest Status: Not reported  
seq: Not reported  
Year: 2009  
Trans1 State ID: NJD003812047  
Trans2 State ID: Not reported  
Generator Ship Date: 08/25/2009  
Trans1 Recv Date: 08/25/2009  
Trans2 Recv Date: Not reported  
TSD Site Recv Date: 08/25/2009  
Part A Recv Date: Not reported  
Part B Recv Date: Not reported  
Generator EPA ID: NYP004190773  
Trans1 EPA ID: Not reported  
Trans2 EPA ID: Not reported  
TSD ID 1: NJD991291105  
TSD ID 2: Not reported  
Manifest Tracking Number: 000894930GBF  
Import Indicator: N  
Export Indicator: N  
Discr Quantity Indicator: N  
Discr Type Indicator: N  
Discr Residue Indicator: N  
Discr Partial Reject Indicator: N  
Discr Full Reject Indicator: N  
Manifest Ref Number: Not reported  
Alt Facility RCRA ID: Not reported  
Alt Facility Sign Date: Not reported  
MGMT Method Type Code: H141  
Waste Code: Not reported  
Waste Code: Not reported  
Waste Code: Not reported  
Waste Code: Not reported  
Waste Code: Not reported  
Waste Code: Not reported  
Quantity: 400.0  
Units: G - Gallons (liquids only)\* (8.3 pounds)  
Number of Containers: 1.0  
Container Type: TT - Cargo tank, tank trucks  
Handling Method: T Chemical, physical, or biological treatment.  
Specific Gravity: 1.0  
Waste Code: D008  
Waste Code 1\_2: Not reported  
Waste Code 1\_3: Not reported  
Waste Code 1\_4: Not reported  
Waste Code 1\_5: Not reported  
Waste Code 1\_6: Not reported

[Click this hyperlink](#) while viewing on your computer to access additional NY\_MANIFEST: detail in the EDR Site Report.

NJ MANIFEST:

EPA Id: NYP004190773  
Mail Address: 4 IRVING PLACE

Map ID  
Direction  
Distance  
Elevation

MAP FINDINGS

Site

Database(s)

EDR ID Number  
EPA ID Number

**CON EDISON - MANHOLE 73853 (Continued)**

**1014396762**

Mail City/State/Zip: NEW YORK, NY 10003  
Facility Phone: Not reported  
Emergency Phone: Not reported  
Contact: FRANKLYN MURRAY  
Comments: Not reported  
SIC Code: Not reported  
County: NY047  
Municipal: Not reported  
Previous EPA Id: Not reported  
Gen Flag: Not reported  
Trans Flag: Not reported  
TSDf Flag: Not reported  
Name Change: Not reported  
Date Change: Not reported

Manifest:

Manifest Number: 000894930GBF  
EPA ID: NYP004190773  
Date Shipped: 08/25/2009  
TSDf EPA ID: NJD991291105  
Transporter EPA ID: NJD003812047  
Transporter 2 EPA ID: Not reported  
Transporter 3 EPA ID: Not reported  
Transporter 4 EPA ID: Not reported  
Transporter 5 EPA ID: Not reported  
Transporter 6 EPA ID: Not reported  
Transporter 7 EPA ID: Not reported  
Transporter 8 EPA ID: Not reported  
Transporter 9 EPA ID: Not reported  
Transporter 10 EPA ID: Not reported  
Date Trans1 Transported Waste: 08/25/2009  
Date Trans2 Transported Waste: Not reported  
Date Trans3 Transported Waste: Not reported  
Date Trans4 Transported Waste: Not reported  
Date Trans5 Transported Waste: Not reported  
Date Trans6 Transported Waste: Not reported  
Date Trans7 Transported Waste: Not reported  
Date Trans8 Transported Waste: Not reported  
Date Trans9 Transported Waste: Not reported  
Date Trans10 Transported Waste: Not reported  
Date TSDf Received Waste: 08/25/2009  
TSDf EPA Facility Name: Not reported  
QTY Units: Not reported  
Transporter SEQ ID: Not reported  
Transporter-1 Date: Not reported  
Waste SEQ ID: Not reported  
Waste Type Code 2: Not reported  
Waste Type Code 3: Not reported  
Waste Type Code 4: Not reported  
Waste Type Code 5: Not reported  
Waste Type Code 6: Not reported  
Date Accepted: Not reported  
Manifest Discrepancy Type: Not reported  
Data Entry Number: Not reported  
Was Load Rejected: NEW YORK, NY 10003  
Reason Load Was Rejected: Not reported

Waste:

Map ID  
 Direction  
 Distance  
 Elevation

MAP FINDINGS

Site

Database(s)

EDR ID Number  
 EPA ID Number

**CON EDISON - MANHOLE 73853 (Continued)**

**1014396762**

Manifest Year: Not reported  
 Waste Code: D008  
 Hand Code: H141  
 Quantity: 400 G

**D26**  
**ESE**  
**< 1/8**  
**0.008 mi.**  
**41 ft.**

**33RD & 2ND AVE**  
**33RD & 2ND AVE**  
**BROOKLYN, NY**

**NY Spills S103569746**  
**N/A**

**Site 2 of 12 in cluster D**

**Relative:**  
**Higher**

**SPILLS:**

**Actual:**  
**5 ft.**

Facility ID: 9606591  
 Facility Type: ER  
 Spill Number: 9606591  
 DER Facility ID: 203930  
 Site ID: 248535  
 DEC Region: 2  
 Closed Date: 1996-11-21  
 Spill Cause: Other  
 Spill Class: C3  
 SWIS: 2401  
 Spill Date: 1996-08-22  
 Investigator: MCTIBBE  
 Referred To: Not reported  
 Reported to Dept: 1996-08-22  
 CID: 351  
 Water Affected: GOWANUS CANAL  
 Spill Source: Commercial Vehicle  
 Spill Notifier: Federal Government  
 Cleanup Ceased: Not reported  
 Cleanup Meets Std: False  
 Last Inspection: Not reported  
 Recommended Penalty: False  
 UST Trust: False  
 Remediation Phase: 0  
 Date Entered In Computer: 1996-08-22  
 Spill Record Last Update: 1998-01-26  
 Spiller Name: Not reported  
 Spiller Company: UNKNOWN  
 Spiller Address: Not reported  
 Spiller Company: 999  
 Contact Name: DOUG ADAMS  
 DEC Memo: "Prior to Sept, 2004 data translation this spill Lead\_DEC Field was TIBBE PEOPLE IN CARS DURING COLLAPSE. CARS BURIED POSSIBLE CITY OWNED PIER. NEXT TO POLICE PEER. SHEEN. USCG TEAM ON SCENE. HANDLED BY USCG."  
 Remarks: "the pier collapsed into canal with vehicles on it "  
 All Materials:  
 Site ID: 248535  
 Operable Unit ID: 1034398  
 Operable Unit: 01  
 Material ID: 345860  
 Material Code: 0022

Map ID  
Direction  
Distance  
Elevation

MAP FINDINGS

Site

Database(s)

EDR ID Number  
EPA ID Number

**33RD & 2ND AVE (Continued)**

**S103569746**

Material Name: waste oil/used oil  
Case No.: Not reported  
Material FA: Petroleum  
Quantity: .00  
Units: G  
Recovered: .00  
Oxygenate: Not reported

Site ID: 248535  
Operable Unit ID: 1034398  
Operable Unit: 01  
Material ID: 345859  
Material Code: 0009  
Material Name: gasoline  
Case No.: Not reported  
Material FA: Petroleum  
Quantity: .00  
Units: G  
Recovered: .00  
Oxygenate: Not reported

**B27  
SSE  
< 1/8  
0.008 mi.  
42 ft.**

**NYNEX  
2ND AVE & 37TH ST  
BROOKLYN, NY 14729  
Site 2 of 6 in cluster B**

**NY MANIFEST 1009233749  
N/A**

**Relative:  
Higher**

NY MANIFEST:  
Country: USA  
EPA ID: NYP000920108  
Facility Status: Not reported  
Location Address 1: 2ND AVE & 37TH ST  
Code: BP  
Location Address 2: Not reported  
Total Tanks: Not reported  
Location City: BROOKLYN  
Location State: NY  
Location Zip: 14729  
Location Zip 4: Not reported

**Actual:  
8 ft.**

NY MANIFEST:  
EPAID: NYP000920108  
Mailing Name: NYNEX  
Mailing Contact: SUSHMITA BISWAS  
Mailing Address 1: 221 EAST 37TH ST  
Mailing Address 2: Not reported  
Mailing City: NEW YORK  
Mailing State: NY  
Mailing Zip: 10016  
Mailing Zip 4: Not reported  
Mailing Country: USA  
Mailing Phone: 2123387126

NY MANIFEST:  
Document ID: MIA3014499  
Manifest Status: K  
seq: Not reported

Map ID  
 Direction  
 Distance  
 Elevation

MAP FINDINGS

Site

Database(s)

EDR ID Number  
 EPA ID Number

**NYNEX (Continued)**

**1009233749**

Year: 1995  
 Trans1 State ID: Not reported  
 Trans2 State ID: Not reported  
 Generator Ship Date: 05/04/1995  
 Trans1 Recv Date: 05/04/1995  
 Trans2 Recv Date: 05/04/1995  
 TSD Site Recv Date: 05/15/1995  
 Part A Recv Date: / /  
 Part B Recv Date: 05/26/1995  
 Generator EPA ID: NYP000920108  
 Trans1 EPA ID: NYD010951986  
 Trans2 EPA ID: NYD046765574  
 TSDF ID 1: MID096963194  
 TSDF ID 2: Not reported  
 Manifest Tracking Number: Not reported  
 Import Indicator: Not reported  
 Export Indicator: Not reported  
 Discr Quantity Indicator: Not reported  
 Discr Type Indicator: Not reported  
 Discr Residue Indicator: Not reported  
 Discr Partial Reject Indicator: Not reported  
 Discr Full Reject Indicator: Not reported  
 Manifest Ref Number: Not reported  
 Alt Facility RCRA ID: Not reported  
 Alt Facility Sign Date: Not reported  
 MGMT Method Type Code: Not reported  
 Waste Code: D008 - LEAD 5.0 MG/L TCLP  
 Waste Code: Not reported  
 Waste Code: Not reported  
 Waste Code: Not reported  
 Waste Code: Not reported  
 Waste Code: Not reported  
 Quantity: 01200  
 Units: P - Pounds  
 Number of Containers: 004  
 Container Type: DM - Metal drums, barrels  
 Handling Method: L Landfill.  
 Specific Gravity: 100

[Click this hyperlink](#) while viewing on your computer to access additional NY\_MANIFEST: detail in the EDR Site Report.

**E28**  
**East**  
**< 1/8**  
**0.009 mi.**  
**45 ft.**

**TM #2125**  
**2ND AVE & 32ND ST**  
**BROOKLYN, NY**  
  
**Site 1 of 6 in cluster E**

**NY Spills S104880872**  
**N/A**

**Relative:**  
**Higher**

**SPILLS:**  
 Facility ID: 0010041  
 Facility Type: ER  
 Spill Number: 0010041  
 DER Facility ID: 233214  
 Site ID: 287915  
 DEC Region: 2  
 Closed Date: 2001-01-18  
 Spill Cause: Unknown

**Actual:**  
**6 ft.**

Map ID  
 Direction  
 Distance  
 Elevation

MAP FINDINGS

Site

Database(s)

EDR ID Number  
 EPA ID Number

**TM #2125 (Continued)**

**S104880872**

|   |  |
|---|--|
| Spill Class:<br>SWIS:<br>Spill Date:<br>Investigator:<br>Referred To:<br>Reported to Dept:<br>CID:<br>Water Affected:<br>Spill Source:<br>Spill Notifier:<br>Cleanup Ceased:<br>Cleanup Meets Std:<br>Last Inspection:<br>Recommended Penalty:<br>UST Trust:<br>Remediation Phase:<br>Date Entered In Computer:<br>Spill Record Last Update:<br>Spiller Name:<br>Spiller Company:<br>Spiller Address:<br>Spiller Company:<br>Contact Name:<br>DEC Memo: | C4<br>2401<br>2000-12-06<br>KMFOLEY<br>Not reported<br>2000-12-06<br>390<br>Not reported<br>Unknown<br>Local Agency<br>Not reported<br>False<br>Not reported<br>False<br>False<br>0<br>2000-12-06<br>2001-04-11<br>UNKNOWN<br>Unknown<br>UNKNOWN<br>999<br>MARK SCHLAGEL<br>"Prior to Sept, 2004 data translation this spill Lead_DEC Field was FOLEY e2mis Notes: Undiaperable sheen of unknown oil on approx 30gal water in TM-2125. Pressure tested unit and passed and oil level is good. Historical results are 10ppm PCB. SAmple taken and returned <1ppm. Cleanup completed by double washing structure with slix. Liquids removed by tanker and solids by vactor. No leaking company equipment. No sewer or sump connections. KMF 4/11/01"<br>"UNK SHEEN ON 30 GALS OF WATER - SAMPLE TAKEN - CLEAN UP PENDING LAB RESULTS CON ED #134634" |
| Remarks:  | "UNK SHEEN ON 30 GALS OF WATER - SAMPLE TAKEN - CLEAN UP PENDING LAB RESULTS CON ED #134634"   |

All Materials:

|                   |                   |
|-------------------|-------------------|
| Site ID:          | 287915            |
| Operable Unit ID: | 831017            |
| Operable Unit:    | 01                |
| Material ID:      | 543966            |
| Material Code:    | 0066A             |
| Material Name:    | unknown petroleum |
| Case No.:         | Not reported      |
| Material FA:      | Petroleum         |
| Quantity:         | .00               |
| Units:            | G                 |
| Recovered:        | .00               |
| Oxygenate:        | Not reported      |

**E29**  
 East  
 < 1/8  
 0.009 mi.  
 45 ft.

**NYCDEP**  
**32ND ST & 2ND AVE**  
**BROOKLYN, NY 11201**  
**Site 2 of 6 in cluster E**

**NY MANIFEST 1009244224**  
**N/A**

**Relative:**  
**Higher**  
**Actual:**  
**6 ft.**

NY MANIFEST:  
 Country: USA  
 EPA ID: NYP010000529  
 Facility Status: Not reported

Map ID  
Direction  
Distance  
Elevation

MAP FINDINGS

Site

Database(s)

EDR ID Number  
EPA ID Number

NYCDEP (Continued)

1009244224

Location Address 1: 32ND ST & 2ND AVE  
Code: BP  
Location Address 2: Not reported  
Total Tanks: Not reported  
Location City: BROOKLYN  
Location State: NY  
Location Zip: 11201  
Location Zip 4: Not reported

NY MANIFEST:

EPAID: NYP010000529  
Mailing Name: NYCDEP  
Mailing Contact: KIM HANNA  
Mailing Address 1: 59-17 JUNCTION BLV  
Mailing Address 2: Not reported  
Mailing City: FLUSHING  
Mailing State: NY  
Mailing Zip: 11373  
Mailing Zip 4: Not reported  
Mailing Country: USA  
Mailing Phone: 7185954661

NY MANIFEST:

Document ID: NYB2193138  
Manifest Status: K  
seq: Not reported  
Year: 1991  
Trans1 State ID: PC4332NY  
Trans2 State ID: Not reported  
Generator Ship Date: 08/09/1991  
Trans1 Recv Date: 08/09/1991  
Trans2 Recv Date: / /  
TSD Site Recv Date: 08/09/1991  
Part A Recv Date: 09/11/1991  
Part B Recv Date: 09/09/1991  
Generator EPA ID: NYP010000529  
Trans1 EPA ID: NYD049178296  
Trans2 EPA ID: Not reported  
TSDF ID 1: NYD049178296  
TSDF ID 2: Not reported  
Manifest Tracking Number: Not reported  
Import Indicator: Not reported  
Export Indicator: Not reported  
Discr Quantity Indicator: Not reported  
Discr Type Indicator: Not reported  
Discr Residue Indicator: Not reported  
Discr Partial Reject Indicator: Not reported  
Discr Full Reject Indicator: Not reported  
Manifest Ref Number: Not reported  
Alt Facility RCRA ID: Not reported  
Alt Facility Sign Date: Not reported  
MGMT Method Type Code: Not reported  
Waste Code: D002 - NON-LISTED CORROSIVE WASTES  
Waste Code: Not reported  
Waste Code: Not reported  
Waste Code: Not reported  
Waste Code: Not reported



Map ID  
Direction  
Distance  
Elevation

MAP FINDINGS

Site

Database(s)

EDR ID Number  
EPA ID Number

**NYCDEP (Continued)**

**1009244224**

Waste Code: Not reported  
Quantity: 00800  
Units: P - Pounds  
Number of Containers: 002  
Container Type: DM - Metal drums, barrels  
Handling Method: T Chemical, physical, or biological treatment.  
Specific Gravity: 100

[Click this hyperlink](#) while viewing on your computer to access additional NY\_MANIFEST: detail in the EDR Site Report.

**F30  
SSE  
< 1/8  
0.009 mi.  
45 ft.**

**VAULT 5745  
2ND AVE & 36TH ST  
BROOKLYN, NY**

**NY Spills S103485101  
N/A**

**Site 1 of 9 in cluster F**

**Relative:  
Higher**

**SPILLS:**

**Actual:  
7 ft.**

Facility ID: 9808387  
Facility Type: ER  
Spill Number: 9808387  
DER Facility ID: 100876  
Site ID: 115832  
DEC Region: 2  
Closed Date: 2002-10-23  
Spill Cause: Unknown  
Spill Class: C4  
SWIS: 2401  
Spill Date: 1998-10-07  
Investigator: JHOCONNE  
Referred To: Not reported  
Reported to Dept: 1998-10-07  
CID: 205  
Water Affected: Not reported  
Spill Source: Commercial/Industrial  
Spill Notifier: Responsible Party  
Cleanup Ceased: Not reported  
Cleanup Meets Std: False  
Last Inspection: Not reported  
Recommended Penalty: False  
UST Trust: False  
Remediation Phase: 0  
Date Entered In Computer: 1998-10-07  
Spill Record Last Update: 2002-10-23  
Spiller Name: CALLER  
Spiller Company: VAULT 5745  
Spiller Address: 2ND AVE & 36TH ST  
Spiller Company: 001  
Contact Name: CALLER  
DEC Memo: "Prior to Sept, 2004 data translation this spill Lead\_DEC Field was O'CONNELL UNDIAPERABLE SHEEN IN 200 GALS WATER. SAMLES TAKEN IN PROCESS OF PRESSURE TESTING AND WILL CALL BACK. CALLED BACK AND REPORTED NO EVIDENCE OF LEAKING REPORTED BY MR. ADAMO. NO SEWERS OR WATERWAYS. NOW THAT THEY HAVE CONFIRMED NO LEAK, SAMPLES WILL BE TAKEN - REFERENCE # - 9808387 Con Ed e2mis #120373: 10/7/98 09:25 Mr. Adamo reports undiaperable sheen on 200 gal of water in VS5745. Contain, no sewers or waterways involved. Sample taken-Tag placed-#

Map ID  
Direction  
Distance  
Elevation

MAP FINDINGS

Site

Database(s)

EDR ID Number  
EPA ID Number

VAULT 5745 (Continued)

S103485101

06683-In process of pressure testing and will call back Mr. Adamo stated no sewers or sumps in hole. Adamo called back and pressured tested and found no evidence of leaking. CIG Murphy notified 10:24hrs. LAB RESULT RECEIVED 10/7/98 - 2025. 98-10720. <1.0 PPM. 10-8-98 19:00HRS, MR, LIPORI REPORTS, CLEANUP COMPLETED & TAG # 06683 REMOVED."

Remarks: "CALLER REPORTED SHEEN ON WATER IN MANHOLE VAULT. rEF#120373"

All Materials:

Site ID: 115832  
Operable Unit ID: 1069564  
Operable Unit: 01  
Material ID: 315899  
Material Code: 0066A  
Material Name: unknown petroleum  
Case No.: Not reported  
Material FA: Petroleum  
Quantity: 1.00  
Units: G  
Recovered: .00  
Oxygenate: Not reported

D31  
ESE  
< 1/8  
0.009 mi.  
48 ft.

CON EDISON  
33RD ST & 2ND AVE  
NEW YORK, NY 10016

RCRA NonGen / NLR 1019901643  
FINDS NYP004764296  
ECHO

Site 3 of 12 in cluster D

Relative:  
Higher

RCRA NonGen / NLR:

Date form received by agency:04/07/2015  
Facility name: CON EDISON  
Facility address: 33RD ST & 2ND AVE  
NEW YORK, NY 10016  
EPA ID: NYP004764296  
Mailing address: IRVING PL 15TH FL NE  
NEW YORK, NY 10003  
Contact: THOMAS TEELING  
Contact address: Not reported  
Not reported  
Contact country: Not reported  
Contact telephone: 212-460-3770  
Contact email: Not reported  
EPA Region: 02  
Classification: Non-Generator  
Description: Handler: Non-Generators do not presently generate hazardous waste

Actual:  
6 ft.

Handler Activities Summary:

U.S. importer of hazardous waste: No  
Mixed waste (haz. and radioactive): No  
Recycler of hazardous waste: No  
Transporter of hazardous waste: No  
Treater, storer or disposer of HW: No  
Underground injection activity: No  
On-site burner exemption: No  
Furnace exemption: No  
Used oil fuel burner: No  
Used oil processor: No

Map ID  
Direction  
Distance  
Elevation

MAP FINDINGS

Site

Database(s)

EDR ID Number  
EPA ID Number

**CON EDISON (Continued)**

**1019901643**

User oil refiner: No  
Used oil fuel marketer to burner: No  
Used oil Specification marketer: No  
Used oil transfer facility: No  
Used oil transporter: No

Historical Generators:

Date form received by agency:04/07/2015  
Site name: CON EDISON  
Classification: Small Quantity Generator

Violation Status: No violations found

FINDS:

Registry ID: 110069651674

Environmental Interest/Information System

RCRAInfo is a national information system that supports the Resource Conservation and Recovery Act (RCRA) program through the tracking of events and activities related to facilities that generate, transport, and treat, store, or dispose of hazardous waste. RCRAInfo allows RCRA program staff to track the notification, permit, compliance, and corrective action activities required under RCRA.

[Click this hyperlink](#) while viewing on your computer to access additional FINDS: detail in the EDR Site Report.

ECHO:

Envid: 1019901643  
Registry ID: 110069651674  
DFR URL: <http://echo.epa.gov/detailed-facility-report?fid=110069651674>

**G32**  
**SSW**  
**< 1/8**  
**0.009 mi.**  
**50 ft.**

**DEPT PORTS INTL TRADE & COMM**  
**39TH ST BETW 1ST AVE & RIVER**  
**BROOKLYN, NY 11232**

**RCRA NonGen / NLR** **1000446380**  
**NYD986908929**

**Site 1 of 16 in cluster G**

**Relative:**  
**Higher**

RCRA NonGen / NLR:

Date form received by agency:07/22/2011  
Facility name: DEPT PORTS INTL TRADE & COMM  
Facility address: 39TH ST BETW 1ST AVE & RIVER  
BROOKLYN, NY 11232  
EPA ID: NYD986908929  
Mailing address: CENTRE ST RM 2444  
NEW YORK, NY 10007  
Contact: ANDREW SSCHWARTZ  
Contact address: WILLIAM ST  
NEW YORK, NY 10038  
Contact country: US  
Contact telephone: 212-513-6300  
Contact email: WWW.NYC.GOV./SBS  
EPA Region: 02  
Land type: Facility is not located on Indian land. Additional information is not known.  
Classification: Non-Generator

**Actual:**  
**9 ft.**

Map ID  
Direction  
Distance  
Elevation

MAP FINDINGS

Site

Database(s)

EDR ID Number  
EPA ID Number

**DEPT PORTS INTL TRADE & COMM (Continued)**

**1000446380**

Description: Handler: Non-Generators do not presently generate hazardous waste

Handler Activities Summary:

U.S. importer of hazardous waste: No  
Mixed waste (haz. and radioactive): No  
Recycler of hazardous waste: No  
Transporter of hazardous waste: No  
Treater, storer or disposer of HW: No  
Underground injection activity: No  
On-site burner exemption: No  
Furnace exemption: No  
Used oil fuel burner: No  
Used oil processor: No  
User oil refiner: No  
Used oil fuel marketer to burner: No  
Used oil Specification marketer: No  
Used oil transfer facility: No  
Used oil transporter: No

Historical Generators:

Date form received by agency:01/01/2007  
Site name: DEPT PORTS INTL TRADE & COMM  
Classification: Not a generator, verified

Date form received by agency:01/01/2006  
Site name: DEPT PORTS INTL TRADE & COMM  
Classification: Not a generator, verified

Date form received by agency:07/08/1999  
Site name: DEPT PORTS INTL TRADE & COMM  
Classification: Not a generator, verified

Date form received by agency:08/06/1990  
Site name: DEPT PORTS INTL TRADE & COMM  
Classification: Large Quantity Generator

. Waste code: X002  
. Waste name: POLYCHLORINATED BIPHENOLS (PCBs)

Facility Has Received Notices of Violations:

Regulation violated: Not reported  
Area of violation: Generators - Records/Reporting  
Date violation determined: 04/01/1994  
Date achieved compliance: 08/29/1994  
Violation lead agency: State  
Enforcement action: INITIAL 3008(A) COMPLIANCE  
Enforcement action date: 07/29/1994  
Enf. disposition status: Not reported  
Enf. disp. status date: Not reported  
Enforcement lead agency: State  
Proposed penalty amount: 1200  
Final penalty amount: Not reported  
Paid penalty amount: Not reported

Regulation violated: Not reported  
Area of violation: Generators - Records/Reporting

Map ID  
Direction  
Distance  
Elevation

MAP FINDINGS

Site

Database(s)

EDR ID Number  
EPA ID Number

**DEPT PORTS INTL TRADE & COMM (Continued)**

**1000446380**

Date violation determined: 04/01/1994  
Date achieved compliance: 08/29/1994  
Violation lead agency: State  
Enforcement action: FINAL 3008(A) COMPLIANCE ORDER  
Enforcement action date: 08/29/1994  
Enf. disposition status: Not reported  
Enf. disp. status date: Not reported  
Enforcement lead agency: State  
Proposed penalty amount: Not reported  
Final penalty amount: Not reported  
Paid penalty amount: Not reported

Evaluation Action Summary:

Evaluation date: 04/01/1994  
Evaluation: NON-FINANCIAL RECORD REVIEW  
Area of violation: Generators - Records/Reporting  
Date achieved compliance: 08/29/1994  
Evaluation lead agency: State

**C33**  
**ENE**  
**< 1/8**  
**0.011 mi.**  
**56 ft.**

**ASTORIA GENERATING GOWANNUS GEN STATION**  
**29TH ST & 2ND AVE**  
**BROOKLYN, NY 11232**  
**Site 15 of 31 in cluster C**

**NY MANIFEST S119071460**  
**N/A**

**Relative:**  
**Higher**

NY MANIFEST:

Country: USA  
EPA ID: NYD981182215  
Facility Status: Not reported  
Location Address 1: 27TH ST & 3RD AVE  
Code: BP  
Location Address 2: Not reported  
Total Tanks: Not reported  
Location City: BROOKLYN  
Location State: NY  
Location Zip: 11232  
Location Zip 4: Not reported

**Actual:**  
**2 ft.**

NY MANIFEST:

EPAID: NYD981182215  
Mailing Name: ASTORIA GENERATING GOWANNUS GEN STATION  
Mailing Contact: ANDREW OLIVER  
Mailing Address 1: PO BOX 658  
Mailing Address 2: Not reported  
Mailing City: BROOKLYN  
Mailing State: NY  
Mailing Zip: 11232  
Mailing Zip 4: Not reported  
Mailing Country: USA  
Mailing Phone: 3154132769

NY MANIFEST:

Document ID: Not reported  
Manifest Status: Not reported  
seq: Not reported  
Year: 2017  
Trans1 State ID: NYD006982359  
Trans2 State ID: Not reported

Map ID  
 Direction  
 Distance  
 Elevation

MAP FINDINGS

Site

Database(s)

EDR ID Number  
 EPA ID Number

**ASTORIA GENERATING GOWANNUS GEN STATION (Continued)**

**S119071460**

Generator Ship Date: 09/06/2017  
 Trans1 Recv Date: 09/06/2017  
 Trans2 Recv Date: Not reported  
 TSD Site Recv Date: 09/07/2017  
 Part A Recv Date: Not reported  
 Part B Recv Date: Not reported  
 Generator EPA ID: NYD981182215  
 Trans1 EPA ID: Not reported  
 Trans2 EPA ID: Not reported  
 TSDF ID 1: NYD077444263  
 TSDF ID 2: Not reported  
 Manifest Tracking Number: 004808828FLE  
 Import Indicator: N  
 Export Indicator: N  
 Discr Quantity Indicator: N  
 Discr Type Indicator: N  
 Discr Residue Indicator: N  
 Discr Partial Reject Indicator: N  
 Discr Full Reject Indicator: N  
 Manifest Ref Number: Not reported  
 Alt Facility RCRA ID: Not reported  
 Alt Facility Sign Date: Not reported  
 MGMT Method Type Code: H141  
 Waste Code: Not reported  
 Waste Code: Not reported  
 Waste Code: Not reported  
 Waste Code: Not reported  
 Waste Code: Not reported  
 Waste Code: Not reported  
 Quantity: 40  
 Units: P - Pounds  
 Number of Containers: 1  
 Container Type: DM - Metal drums, barrels  
 Handling Method: T Chemical, physical, or biological treatment.  
 Specific Gravity: 1  
 Waste Code: D008  
 Waste Code 1\_2: Not reported  
 Waste Code 1\_3: Not reported  
 Waste Code 1\_4: D009  
 Waste Code 1\_5: Not reported  
 Waste Code 1\_6: Not reported

[Click this hyperlink](#) while viewing on your computer to access  
 271 additional NY\_MANIFEST: record(s) in the EDR Site Report.

**C34**  
**ENE**  
**< 1/8**  
**0.011 mi.**  
**56 ft.**

**GOWANUS SUB STATION**  
**29TH ST @ 2ND AVE**  
**BROOKLYN, NY**  
**Site 16 of 31 in cluster C**

**NY Spills S102238164**  
**N/A**

**Relative:**  
**Higher**

**SPILLS:**  
 Facility ID: 9509960  
 Facility Type: ER  
 Spill Number: 9509960  
 DER Facility ID: 130688  
 Site ID: 150379

**Actual:**  
**2 ft.**

Map ID  
Direction  
Distance  
Elevation

MAP FINDINGS

Site

Database(s)

EDR ID Number  
EPA ID Number

**GOWANUS SUB STATION (Continued)**

**S102238164**

DEC Region: 2  
Closed Date: 2001-08-02  
Spill Cause: Equipment Failure  
Spill Class: C3  
SWIS: 2401  
Spill Date: 1995-11-10  
Investigator: CAENGELH  
Referred To: Not reported  
Reported to Dept: 1995-11-10  
CID: 322  
Water Affected: Not reported  
Spill Source: Institutional, Educational, Gov., Other  
Spill Notifier: Responsible Party  
Cleanup Ceased: Not reported  
Cleanup Meets Std: False  
Last Inspection: Not reported  
Recommended Penalty: False  
UST Trust: False  
Remediation Phase: 0  
Date Entered In Computer: 1995-11-10  
Spill Record Last Update: 2006-06-13  
Spiller Name: MR SIEBAN  
Spiller Company: GOWANUS SUB STATION  
Spiller Address: 29 ST AT 2ND AVE  
Spiller Company: 001  
Contact Name: MR SIEBAN  
DEC Memo: "Prior to Sept, 2004 data translation this spill Lead\_DEC Field was ENGELHARDT Con Ed Details: 11/10/95 On inspection of 1p cable houses, fdr 422423 was wet on one side. The leak was coming from the base of the pothead at a rate of 2 drops/minute. The leak was going down to a box in sand on the ground. Pads wer immediately placed at base of feeder. DEC Inspector Notes: 7/31/01 During inspection, Foley visually inspected feeder 42423 potheads. No leaks were noted. No oil stains were noted."

Remarks: "dripping 2 drops per minute from base of feeder- into a sand box"

All Materials:  
Site ID: 150379  
Operable Unit ID: 1020386  
Operable Unit: 01  
Material ID: 360889  
Material Code: 0014A  
Material Name: mineral/white spirits  
Case No.: Not reported  
Material FA: Petroleum  
Quantity: 1.00  
Units: G  
Recovered: .00  
Oxygenate: Not reported

Map ID  
Direction  
Distance  
Elevation

MAP FINDINGS

Site

Database(s)

EDR ID Number  
EPA ID Number

C35  
ENE  
< 1/8  
0.011 mi.  
56 ft.

**CON EDISON - GOWANUS SUBSTATION**  
**27TH ST & 3RD AVE**  
**BROOKLYN, NY 11232**  
**Site 17 of 31 in cluster C**

**RCRA-LQG 100011665**  
**NYD981182215**

**Relative:  
Higher**

RCRA-LQG:

Date form received by agency:03/27/2014

Facility name: CON EDISON - GOWANUS SUBSTATION

Facility address: 27TH ST & 3RD AVE  
BROOKLYN, NY 11232

EPA ID: NYD981182215

Mailing address: IRVING PLACE, 15TH FL NE  
NEW YORK, NY 10003

Contact: DENNIS HUACON

Contact address: IRVING PLACE, 15TH FL NE  
NEW YORK, NY 10003

Contact country: US

Contact telephone: 212-460-2757

Contact email: HUACOND@CONED.COM

EPA Region: 02

Land type: Private

Classification: Large Quantity Generator

Description: Handler: generates 1,000 kg or more of hazardous waste during any calendar month; or generates more than 1 kg of acutely hazardous waste during any calendar month; or generates more than 100 kg of any residue or contaminated soil, waste or other debris resulting from the cleanup of a spill, into or on any land or water, of acutely hazardous waste during any calendar month; or generates 1 kg or less of acutely hazardous waste during any calendar month, and accumulates more than 1 kg of acutely hazardous waste at any time; or generates 100 kg or less of any residue or contaminated soil, waste or other debris resulting from the cleanup of a spill, into or on any land or water, of acutely hazardous waste during any calendar month, and accumulates more than 100 kg of that material at any time

Owner/Operator Summary:

Owner/operator name: CONSOLIDATED EDISON COMPANY OF NY, INC.

Owner/operator address: IRVING PLACE  
NEW YORK, NY 10003

Owner/operator country: US

Owner/operator telephone: Not reported

Owner/operator email: Not reported

Owner/operator fax: Not reported

Owner/operator extension: Not reported

Legal status: Private

Owner/Operator Type: Operator

Owner/Op start date: 01/01/2006

Owner/Op end date: Not reported

Owner/operator name: CONSOLIDATED EDISON COMPANY OF NY, INC.

Owner/operator address: IRVING PLACE  
NEW YORK, NY 10003

Owner/operator country: US

Owner/operator telephone: Not reported

Owner/operator email: Not reported

Owner/operator fax: Not reported

Owner/operator extension: Not reported

Legal status: Private



Map ID  
Direction  
Distance  
Elevation

MAP FINDINGS

Site

Database(s)

EDR ID Number  
EPA ID Number

**CON EDISON - GOWANUS SUBSTATION (Continued)**

**1000111665**

Owner/Operator Type: Owner  
Owner/Op start date: 01/01/2006  
Owner/Op end date: Not reported

Handler Activities Summary:

U.S. importer of hazardous waste: No  
Mixed waste (haz. and radioactive): No  
Recycler of hazardous waste: No  
Transporter of hazardous waste: No  
Treater, storer or disposer of HW: No  
Underground injection activity: No  
On-site burner exemption: No  
Furnace exemption: No  
Used oil fuel burner: No  
Used oil processor: No  
User oil refiner: No  
Used oil fuel marketer to burner: No  
Used oil Specification marketer: No  
Used oil transfer facility: No  
Used oil transporter: No

. Waste code: D001  
. Waste name: IGNITABLE WASTE

. Waste code: D002  
. Waste name: CORROSIVE WASTE

. Waste code: D006  
. Waste name: CADMIUM

. Waste code: D007  
. Waste name: CHROMIUM

. Waste code: D008  
. Waste name: LEAD

. Waste code: D010  
. Waste name: SELENIUM

. Waste code: D035  
. Waste name: METHYL ETHYL KETONE

. Waste code: F003  
. Waste name: THE FOLLOWING SPENT NONHALOGENATED SOLVENTS: XYLENE, ACETONE, ETHYL ACETATE, ETHYL BENZENE, ETHYL ETHER, METHYL ISOBUTYL KETONE, N-BUTYL ALCOHOL, CYCLOHEXANONE, AND METHANOL; ALL SPENT SOLVENT MIXTURES/BLENDS CONTAINING, BEFORE USE, ONLY THE ABOVE SPENT NONHALOGENATED SOLVENTS; AND ALL SPENT SOLVENT MIXTURES/BLENDS CONTAINING, BEFORE USE, ONE OR MORE OF THE ABOVE NONHALOGENATED SOLVENTS, AND A TOTAL OF TEN PERCENT OR MORE (BY VOLUME) OF ONE OR MORE OF THOSE SOLVENTS LISTED IN F001, F002, F004, AND F005; AND STILL BOTTOMS FROM THE RECOVERY OF THESE SPENT SOLVENTS AND SPENT SOLVENT MIXTURES.

. Waste code: LABP  
. Waste name: LAB PACK

Map ID  
Direction  
Distance  
Elevation

MAP FINDINGS

Site

Database(s)

EDR ID Number  
EPA ID Number

**CON EDISON - GOWANUS SUBSTATION (Continued)**

**1000111665**

. Waste code: B002  
. Waste name: B002

. Waste code: B007  
. Waste name: B007

Historical Generators:

Date form received by agency:03/06/2012

Site name: CON EDISON - GOWANUS SUBSTATION

Classification: Large Quantity Generator

. Waste code: D001  
. Waste name: IGNITABLE WASTE

. Waste code: D002  
. Waste name: CORROSIVE WASTE

. Waste code: D006  
. Waste name: CADMIUM

. Waste code: D007  
. Waste name: CHROMIUM

. Waste code: D008  
. Waste name: LEAD

. Waste code: D009  
. Waste name: MERCURY

. Waste code: B002  
. Waste name: B002

. Waste code: B004  
. Waste name: B004

Date form received by agency:01/01/2007

Site name: CON EDISION - GOWANUS

Classification: Small Quantity Generator

Date form received by agency:01/01/2006

Site name: CON EDISION - GOWANUS

Classification: Conditionally Exempt Small Quantity Generator

Date form received by agency:05/31/2002

Site name: CON EDISION - GOWANUS

Classification: Large Quantity Generator

Date form received by agency:01/01/2001

Site name: GOWANUS GAS TURBINES

Classification: Large Quantity Generator

Date form received by agency:02/26/1998

Site name: CON ED - GOWANUS GAS TURBINE SITE

Classification: Large Quantity Generator

Date form received by agency:10/29/1993

Site name: ASTORIA GEN - GOWANUS GENERATING STA

Map ID  
Direction  
Distance  
Elevation

MAP FINDINGS

Site

Database(s)

EDR ID Number  
EPA ID Number

**CON EDISON - GOWANUS SUBSTATION (Continued)**

**1000111665**

Classification: Large Quantity Generator  
Date form received by agency: 01/30/1986  
Site name: CON EDISON - GOWANUS GAS TURBINE  
Classification: Not a generator, verified

Facility Has Received Notices of Violations:  
Regulation violated: Not reported  
Area of violation: Generators - General  
Date violation determined: 06/18/1997  
Date achieved compliance: 07/21/1997  
Violation lead agency: State  
Enforcement action: WRITTEN INFORMAL  
Enforcement action date: 06/18/1997  
Enf. disposition status: Not reported  
Enf. disp. status date: Not reported  
Enforcement lead agency: State  
Proposed penalty amount: Not reported  
Final penalty amount: Not reported  
Paid penalty amount: Not reported

Evaluation Action Summary:  
Evaluation date: 03/10/2016  
Evaluation: COMPLIANCE EVALUATION INSPECTION ON-SITE  
Area of violation: Not reported  
Date achieved compliance: Not reported  
Evaluation lead agency: State  
  
Evaluation date: 11/14/2012  
Evaluation: COMPLIANCE ASSISTANCE VISIT  
Area of violation: Not reported  
Date achieved compliance: Not reported  
Evaluation lead agency: EPA  
  
Evaluation date: 06/02/1997  
Evaluation: COMPLIANCE EVALUATION INSPECTION ON-SITE  
Area of violation: Generators - General  
Date achieved compliance: 07/21/1997  
Evaluation lead agency: State

**C36**  
**ENE**  
**< 1/8**  
**0.011 mi.**  
**56 ft.**

**GOWANAS BROOKLYN NY**  
**29TH ST AND SECOND AVE**  
**BROOKLYN, NY**  
**Site 18 of 31 in cluster C**

**NY Spills S110488433**  
**N/A**

**Relative:**  
**Higher**

**SPILLS:**  
Facility ID: 1004609  
Facility Type: ER  
Spill Number: 1004609  
DER Facility ID: 392866  
Site ID: 437888  
DEC Region: 2  
Closed Date: 2010-08-19  
Spill Cause: Unknown  
Spill Class: D4  
SWIS: 2401  
Spill Date: 2010-07-23

**Actual:**  
**2 ft.**

Map ID  
 Direction  
 Distance  
 Elevation

MAP FINDINGS

Site

Database(s)

EDR ID Number  
 EPA ID Number

**GOWANAS BROOKLYN NY (Continued)**

**S110488433**

Investigator: SFRAHMAN  
 Referred To: Not reported  
 Reported to Dept: 2010-07-23  
 CID: Not reported  
 Water Affected: Not reported  
 Spill Source: Unknown  
 Spill Notifier: Other  
 Cleanup Ceased: Not reported  
 Cleanup Meets Std: False  
 Last Inspection: Not reported  
 Recommended Penalty: False  
 UST Trust: False  
 Remediation Phase: 0  
 Date Entered In Computer: 2010-07-23  
 Spill Record Last Update: 2010-08-19  
 Spiller Name: Not reported  
 Spiller Company: UNKNOWN  
 Spiller Address: Not reported  
 Spiller Company: 999  
 Contact Name: LUKE DERYCHOWSKI  
 DEC Memo: "DEC Piper spoke with Luke. While digging a small amount of oil was discovered in soil. They have sampled it and stockpiled the soils. The contamination is limited and documentation will be sent to DEC Rahman. 07/28/10 Rec'd call from Mr.Luke. A 20,000 gal UST discovered on the property.(sr) 08/19/10 Tank closure report in edocs.Tank was cleaned and filled with sand.Case closed.(sr)"

Remarks: "old site - cleanup pending - lab sample sent for analytical purpose"

All Materials:  
 Site ID: 437888  
 Operable Unit ID: 1188551  
 Operable Unit: 01  
 Material ID: 2183485  
 Material Code: 0064A  
 Material Name: unknown material  
 Case No.: Not reported  
 Material FA: Other  
 Quantity: Not reported  
 Units: Not reported  
 Recovered: Not reported  
 Oxygenate: Not reported

**C37**  
**ENE**  
 < 1/8  
 0.011 mi.  
 56 ft.

**\*\*\*\*TEST GOWANUS BAY\*\*\*\***  
**29TH ST AND 2ND**  
**BROOKLYN, NY**  
 Site 19 of 31 in cluster C

**NY Spills S121098416**  
**N/A**

**Relative:**  
**Higher**

SPILLS:  
 Facility ID: 1002983  
 Facility Type: ER  
 Spill Number: 1002983  
 DER Facility ID: 391102  
 Site ID: 436181  
 DEC Region: 2  
 Closed Date: 2010-06-21  
 Spill Cause: Equipment Failure

**Actual:**  
 2 ft.

Map ID  
Direction  
Distance  
Elevation

MAP FINDINGS

Site

Database(s)

EDR ID Number  
EPA ID Number

\*\*\*\*TEST GOWANUS BAY\*\*\*\* (Continued)

S121098416

Spill Class: D5  
SWIS: 2401  
Spill Date: 2010-06-16  
Investigator: smsanges  
Referred To: Not reported  
Reported to Dept: 2010-06-16  
CID: Not reported  
Water Affected: Not reported  
Spill Source: Commercial/Industrial  
Spill Notifier: Other  
Cleanup Ceased: Not reported  
Cleanup Meets Std: False  
Last Inspection: Not reported  
Recommended Penalty: False  
UST Trust: False  
Remediation Phase: 0  
Date Entered In Computer: 2010-06-16  
Spill Record Last Update: 2010-06-21  
Spiller Name: PAUL LEWIS\*\*\*TEST\*\*\*  
Spiller Company: \*\*\*\*TEST\*\*\*\*  
Spiller Address: 29TH ST AND 2ND  
Spiller Company: 999  
Contact Name: PAUL LEWIS\*\*\*TEST\*\*\*  
DEC Memo: ""  
Remarks: \*\*\*\*\*drill\*\*\*\*\*drill\*\*\*\*\*drill\*\*\*\*\*

All Materials:

Site ID: 436181  
Operable Unit ID: 1186886  
Operable Unit: 01  
Material ID: 2181726  
Material Code: 0001A  
Material Name: #2 fuel oil  
Case No.: Not reported  
Material FA: Petroleum  
Quantity: 26964.00  
Units: G  
Recovered: Not reported  
Oxygenate: Not reported

C38  
ENE  
< 1/8  
0.011 mi.  
56 ft.

CON EDISON GOWANIS GAS TURBINE  
SECOND AVE & 29TH ST  
BROOKLYN, NY 11232

PA MANIFEST S112069167  
N/A

Site 20 of 31 in cluster C

Relative:  
Higher

Manifest Details:  
Year: 2011  
Manifest Number: 005109622JJK  
Manifest Type: TSD Copy  
Generator EPA Id: NYD981182215  
Generator Date: 10/13/2011  
Mailing Address: Not reported  
Mailing City,St,Zip: Not reported  
Contact Name: Not reported  
Contact Phone: 718-768-2447  
TSD EPA Id: PAD085690592

Actual:  
2 ft.

Map ID  
 Direction  
 Distance  
 Elevation

MAP FINDINGS

Site

Database(s)

EDR ID Number  
 EPA ID Number

**CON EDISON GOWANIS GAS TURBINE (Continued)**

**S112069167**

TSD Date: Not reported  
 TSD Facility Name: REPUBLIC ENVIRONMENTAL SYSTEMS OF PA INC  
 TSD Facility Address: 2869 SANDSTONE DRIVE  
 TSD Facility City: HATFIELD  
 TSD Facility State: PA  
 Facility Telephone: Not reported  
 Page Number: 1  
 Line Number: 1  
 Waste Number: D008  
 Container Number: 1  
 Container Type: Metal boxes, cartons, cases (including roll-offs)  
 Waste Quantity: 18  
 Unit: Tons (2000 Pounds)  
 Handling Code: Not reported  
 TSP EPA Id: Not reported  
 Date TSP Sig: Not reported

**C39**  
**ENE**  
 < 1/8  
 0.011 mi.  
 56 ft.

**GOWANUS GAS TURBINES**  
**29TH ST @ 2ND AVE**  
**BROOKLYN, NY**  
 Site 21 of 31 in cluster C

**NY Spills S102401960**  
**N/A**

**Relative:**  
**Higher**  
  
**Actual:**  
**2 ft.**

**SPILLS:**  
 Facility ID: 9606753  
 Facility Type: ER  
 Spill Number: 9606753  
 DER Facility ID: 130688  
 Site ID: 115989  
 DEC Region: 2  
 Closed Date: 2002-03-21  
 Spill Cause: Human Error  
 Spill Class: C4  
 SWIS: 2401  
 Spill Date: 1996-08-27  
 Investigator: JHOCONNE  
 Referred To: Not reported  
 Reported to Dept: 1996-08-27  
 CID: 322  
 Water Affected: Not reported  
 Spill Source: Institutional, Educational, Gov., Other  
 Spill Notifier: Responsible Party  
 Cleanup Ceased: Not reported  
 Cleanup Meets Std: False  
 Last Inspection: Not reported  
 Recommended Penalty: False  
 UST Trust: False  
 Remediation Phase: 0  
 Date Entered In Computer: 1996-08-27  
 Spill Record Last Update: 2002-03-21  
 Spiller Name: TIM SOILCH  
 Spiller Company: CON EDISON  
 Spiller Address: 4 IRVING PLACE  
 Spiller Company: 001  
 Contact Name: Not reported  
 DEC Memo: "Prior to Sept, 2004 data translation this spill Lead\_DEC Field was O'CONNELL 3/21/02: Information submitted by Orion Power New York indicate that the source of the spill was a leaking hose fitting on a

Map ID  
Direction  
Distance  
Elevation

MAP FINDINGS

Site

Database(s)

EDR ID Number  
EPA ID Number

**GOWANUS GAS TURBINES (Continued)**

**S102401960**

Remarks: compressor on the barge Clean Energy 3. Fitting was replaced, and spill was cleaned up. (JHO)"  
"while blowing out fuel lines - 6 Oz of oil spilled - cleaned up "

All Materials:  
Site ID: 115989  
Operable Unit ID: 1034551  
Operable Unit: 01  
Material ID: 346022  
Material Code: 0001A  
Material Name: #2 fuel oil  
Case No.: Not reported  
Material FA: Petroleum  
Quantity: 1.00  
Units: G  
Recovered: 1.00  
Oxygenate: Not reported

**C40  
ENE  
< 1/8  
0.011 mi.  
56 ft.**

**BARGE: CLEAN ENERGY #1/GOWANUS GAS  
SECOND AVENUE & 29TH STREET  
BROOKLYN, NY 11232**  
**Site 22 of 31 in cluster C**

**NY MOSF S108413355  
N/A**

**Relative:  
Higher**  
**Actual:  
2 ft.**

MOSF:  
Facility ID: 0-0538  
Program Type: MOSF  
Tank Status: Unregulated/Closed  
Expiration Date: Not reported  
Dec Region: 2  
UTMX: Not reported  
UTMY: Not reported

Facility ID: 0-0539  
Program Type: MOSF  
Tank Status: Inactive  
Expiration Date: Not reported  
Dec Region: 2  
UTMX: Not reported  
UTMY: Not reported

Facility ID: 0-0541  
Program Type: MOSF  
Tank Status: Unregulated/Closed  
Expiration Date: Not reported  
Dec Region: 2  
UTMX: Not reported  
UTMY: Not reported

Map ID  
 Direction  
 Distance  
 Elevation

MAP FINDINGS

Site

Database(s)

EDR ID Number  
 EPA ID Number

**C41**  
**ENE**  
**< 1/8**  
**0.011 mi.**  
**56 ft.**

**GOWANUS TURBINE SITE**  
**29TH STREET & 2ND AVENUE**  
**BROOKLYN, NY**

**NY LTANKS**    **S102150803**  
**NY Spills**    **N/A**

**Site 23 of 31 in cluster C**

**Relative:**  
**Higher**

LTANKS:

**Actual:**  
**2 ft.**

|                           |  |
|---------------------------|--|
| Facility ID:              | 9806837  |
| Site ID:                  | 119011   |
| Closed Date:              | 1998-09-03   |
| Spill Number:             | 9806837  |
| Spill Date:               | 1998-09-03   |
| Spill Cause:              | Tank Overfill  |
| Spill Source:             | Commercial/Industrial  |
| Spill Class:              | C4   |
| Cleanup Ceased:           | Not reported   |
| SWIS:                     | 2401   |
| Investigator:             | JHOCONNE   |
| Referred To:              | Not reported   |
| Reported to Dept:         | 1998-09-03   |
| CID:                      | 384  |
| Water Affected:           | Not reported   |
| Spill Notifier:           | Responsible Party  |
| Last Inspection:          | Not reported   |
| Recommended Penalty:      | False  |
| Meets Standard:           | False  |
| UST Involvement:          | False  |
| Remediation Phase:        | 0  |
| Date Entered In Computer: | 1998-09-03   |
| Spill Record Last Update: | 2000-12-14   |
| Spiller Name:             | WILLIAM MURPHY   |
| Spiller Company:          | CON ED   |
| Spiller Address:          | 29TH ST & SECOND AVE   |
| Spiller County:           | 001  |
| Spiller Contact:          | WILLIAM MURPHY   |
| Spiller Phone:            | (212) 580-6763   |
| Spiller Extention:        | Not reported   |
| DEC Region:               | 2  |
| DER Facility ID:          | 223190   |
| DEC Memo:                 | "Prior to Sept, 2004 data translation this spill Lead_DEC Field was O'CONNELL e2mis notes: Operator found fuel blowing out of drain line on unit 2-2. He then checked waste oil tank and found tank overflowing from vents. It is suspected that this is mostly rain water from last night's rain. Miller Environmental has been called to pump out the tank. Estimated approsimately 50 gallons spilled. As of 1630 hrs MEG crew completed clean up." |

Remarks: "HEAVY RAINS CAUSED WASTE OIL TO OVERFLOW"

All Materials:

|                   |              |
|-------------------|--------------|
| Site ID:          | 119011       |
| Operable Unit ID: | 1067963      |
| Operable Unit:    | 01           |
| Material ID:      | 317975       |
| Material Code:    | 0001A        |
| Material Name:    | #2 fuel oil  |
| Case No.:         | Not reported |
| Material FA:      | Petroleum    |
| Quantity:         | 50.00        |
| Units:            | G            |
| Recovered:        | .00          |



Map ID  
Direction  
Distance  
Elevation

MAP FINDINGS

Site

Database(s)

EDR ID Number  
EPA ID Number

**GOWANUS TURBINE SITE (Continued)**

**S102150803**

Oxygenate: Not reported

Facility ID: 9705001  
Site ID: 261797  
Closed Date: 2002-03-21  
Spill Number: 9705001  
Spill Date: 1997-07-25  
Spill Cause: Tank Failure  
Spill Source: Commercial Vehicle  
Spill Class: C4  
Cleanup Ceased: Not reported  
SWIS: 2401  
Investigator: CAENGELH  
Referred To: Not reported  
Reported to Dept: 1997-07-25  
CID: 322  
Water Affected: Not reported  
Spill Notifier: Responsible Party  
Last Inspection: Not reported  
Recommended Penalty: False  
Meets Standard: False  
UST Involvement: False  
Remediation Phase: 0  
Date Entered In Computer: 1997-07-25  
Spill Record Last Update: 2002-03-21  
Spiller Name: SCHAVONE  
Spiller Company: GOWANUS TURBINE SITE  
Spiller Address: 29TH ST AND 2ND AVE  
Spiller County: 001  
Spiller Contact: SCHAVONE  
Spiller Phone: Not reported  
Spiller Extention: Not reported  
DEC Region: 2  
DER Facility ID: 223190  
DEC Memo: "Prior to Sept, 2004 data translation this spill Lead\_DEC Field was ENGELHARDT 3/2/02: Information submitted by Orion Power New York indicate that this was a one-time release from a Con Ed vehicle onto blacktop. The vehicle was repaired and the spill cleaned up. (JHO)"

Remarks: "LEAKING TANK IN VEHICLE - SPILL ON PAVEMENT BEING CLEANED UP"

All Materials:  
Site ID: 261797  
Operable Unit ID: 1050877  
Operable Unit: 01  
Material ID: 334231  
Material Code: 0008  
Material Name: diesel  
Case No.: Not reported  
Material FA: Petroleum  
Quantity: 5.00  
Units: G  
Recovered: 5.00  
Oxygenate: Not reported

SPILLS:

Map ID  
Direction  
Distance  
Elevation

MAP FINDINGS

Site

Database(s)

EDR ID Number  
EPA ID Number

**GOWANUS TURBINE SITE (Continued)**

**S102150803**

Facility ID: 0300182  
Facility Type: ER  
Spill Number: 0300182  
DER Facility ID: 223190  
Site ID: 326481  
DEC Region: 2  
Closed Date: 2003-04-07  
Spill Cause: Equipment Failure  
Spill Class: C4  
SWIS: 2401  
Spill Date: 2003-04-05  
Investigator: JMKRIMGO  
Referred To: Not reported  
Reported to Dept: 2003-04-05  
CID: 365  
Water Affected: AGWANUS BAY  
Spill Source: Commercial/Industrial  
Spill Notifier: Responsible Party  
Cleanup Ceased: Not reported  
Cleanup Meets Std: False  
Last Inspection: Not reported  
Recommended Penalty: False  
UST Trust: False  
Remediation Phase: 0  
Date Entered In Computer: 2003-04-05  
Spill Record Last Update: 2003-04-07  
Spiller Name: Not reported  
Spiller Company: RELIANT ENERGY  
Spiller Address: 29TH ST & 2ND AV  
Spiller Company: 001  
Contact Name: Not reported  
DEC Memo: "Prior to Sept, 2004 data translation this spill Lead\_DEC Field was KRINGOLD closed by Krimgold"  
Remarks: "fuel filter o ring vlew out - sprayed out - absorbant put on water & pads put down - 1 cup spilled - all cleane dup"

All Materials:

Site ID: 326481  
Operable Unit ID: 868496  
Operable Unit: 01  
Material ID: 508264  
Material Code: 0001A  
Material Name: #2 fuel oil  
Case No.: Not reported  
Material FA: Petroleum  
Quantity: 1.00  
Units: G  
Recovered: 1.00  
Oxygenate: Not reported

Facility ID: 9511453  
Facility Type: ER  
Spill Number: 9511453  
DER Facility ID: 223190  
Site ID: 326482  
DEC Region: 2  
Closed Date: 2000-11-30

Map ID  
Direction  
Distance  
Elevation

MAP FINDINGS

Site

Database(s)

EDR ID Number  
EPA ID Number

**GOWANUS TURBINE SITE (Continued)**

**S102150803**

Spill Cause: Equipment Failure  
Spill Class: C3  
SWIS: 2401  
Spill Date: 1995-12-11  
Investigator: CAENGELH  
Referred To: Not reported  
Reported to Dept: 1995-12-11  
CID: 349  
Water Affected: Not reported  
Spill Source: Commercial/Industrial  
Spill Notifier: Responsible Party  
Cleanup Ceased: Not reported  
Cleanup Meets Std: False  
Last Inspection: Not reported  
Recommended Penalty: False  
UST Trust: False  
Remediation Phase: 0  
Date Entered In Computer: 1995-12-11  
Spill Record Last Update: 2000-11-30  
Spiller Name: MR SACHIVONE  
Spiller Company: GOWANUS GAS TURBINES  
Spiller Address: 29TH ST & 2ND AV  
Spiller Company: 001  
Contact Name: MR SACHIVONE  
DEC Memo: "Prior to Sept, 2004 data translation this spill Lead\_DEC Field was  
ENGELHARDT "

Remarks: "LEAK ON HOSE"

All Materials:

Site ID: 326482  
Operable Unit ID: 1025656  
Operable Unit: 01  
Material ID: 358787  
Material Code: 0028A  
Material Name: ethylene glycol  
Case No.: 00107211  
Material FA: Hazardous Material  
Quantity: 2.00  
Units: G  
Recovered: 2.00  
Oxygenate: Not reported

Facility ID: 9510741  
Facility Type: ER  
Spill Number: 9510741  
DER Facility ID: 223190  
Site ID: 100268  
DEC Region: 2  
Closed Date: 1995-11-27  
Spill Cause: Unknown  
Spill Class: C4  
SWIS: 2401  
Spill Date: 1995-11-27  
Investigator: KSTANG  
Referred To: Not reported  
Reported to Dept: 1995-11-27  
CID: 270

Map ID  
Direction  
Distance  
Elevation

MAP FINDINGS

Site

Database(s)

EDR ID Number  
EPA ID Number

**GOWANUS TURBINE SITE (Continued)**

**S102150803**

Water Affected: GOWUANUS BAY  
Spill Source: Unknown  
Spill Notifier: Federal Government  
Cleanup Ceased: Not reported  
Cleanup Meets Std: False  
Last Inspection: Not reported  
Recommended Penalty: False  
UST Trust: False  
Remediation Phase: 0  
Date Entered In Computer: 1995-11-27  
Spill Record Last Update: 1995-11-30  
Spiller Name: Not reported  
Spiller Company: UNKNOWN  
Spiller Address: Not reported  
Spiller Company: 999  
Contact Name: WHINHAM F  
DEC Memo: "Prior to Sept, 2004 data translation this spill Lead\_DEC Field was TANG team will be there in about 1/2 an hour - boom deployed and divers at scene - it is taking place near their barge, con ed called uscg, again at 4:13, no big deal - no DEC action required "

Remarks: "UNKNOWN SHEEN ON WATER"

All Materials:

Site ID: 100268  
Operable Unit ID: 1021290  
Operable Unit: 01  
Material ID: 358093  
Material Code: 0066A  
Material Name: unknown petroleum  
Case No.: Not reported  
Material FA: Petroleum  
Quantity: .00  
Units: G  
Recovered: .00  
Oxygenate: Not reported

Facility ID: 9512987  
Facility Type: ER  
Spill Number: 9512987  
DER Facility ID: 223190  
Site ID: 274401  
DEC Region: 2  
Closed Date: 2002-03-21  
Spill Cause: Unknown  
Spill Class: B3  
SWIS: 2401  
Spill Date: 1996-01-18  
Investigator: JHOCONNE  
Referred To: Not reported  
Reported to Dept: 1996-01-18  
CID: 266  
Water Affected: GOWANUS CANAL  
Spill Source: Unknown  
Spill Notifier: Affected Persons  
Cleanup Ceased: Not reported  
Cleanup Meets Std: False  
Last Inspection: Not reported

Map ID  
Direction  
Distance  
Elevation

MAP FINDINGS

Site

Database(s)

EDR ID Number  
EPA ID Number

**GOWANUS TURBINE SITE (Continued)**

**S102150803**

Recommended Penalty: False  
UST Trust: False  
Remediation Phase: 0  
Date Entered In Computer: 1996-01-18  
Spill Record Last Update: 2002-03-21  
Spiller Name: Not reported  
Spiller Company: UNKNOWN  
Spiller Address: Not reported  
Spiller Company: 999  
Contact Name: Not reported  
DEC Memo: "Prior to Sept, 2004 data translation this spill Lead\_DEC Field was O'CONNELL 1/18/96: Glen Katz spoke with Ron Santapaola, Con Ed - sheen between barges, boom in place. Sheen dissipated as of 1425 hrs. Divers are to investigate futher, will inspect barge for source. Divers en route as of 1425 hrs. UPDATE: divers found no source but collected sample for analysis possibly from sheen. 1/24/9, Engelhardt notes: Call from Lisa Primeggia, Con Ed - divers inspected bottom of canal, saw nothing. Avery Tom is Con Ed Environmental Affairs person assigned to case. Note: this burping up of oil occurred last on 11/27/95 (see spill #9510745). Call Al Fillipi, Con ed to find out if this happens a lot. 3/21/02: Information provided by Orion Power New York indicates this storm drain was sealed on or about July1, 1996. No recurrences of sheen emanating from the storm drain have been noted since then. (JHO) "  
Remarks: "LIGHT OIL BUBBLING UP FROM BOTTOM OF CANAL. DRIVERS ENROUTE TO INVESTIGATE FURTHER. 10'X10' SHEEN. ABSORBANT BOOM IN PLACE. NRC ALSO NOTIFIED. FURTHER TO FOLLOW."

All Materials:

Site ID: 274401  
Operable Unit ID: 1023988  
Operable Unit: 01  
Material ID: 356721  
Material Code: 0066A  
Material Name: unknown petroleum  
Case No.: Not reported  
Material FA: Petroleum  
Quantity: .00  
Units: G  
Recovered: .00  
Oxygenate: Not reported

Facility ID: 9614099  
Facility Type: ER  
Spill Number: 9614099  
DER Facility ID: 223190  
Site ID: 219650  
DEC Region: 2  
Closed Date: 2000-11-30  
Spill Cause: Unknown  
Spill Class: C4  
SWIS: 2401  
Spill Date: 1997-03-04  
Investigator: JHOCONNE  
Referred To: Not reported  
Reported to Dept: 1997-03-04  
CID: 205

Map ID  
Direction  
Distance  
Elevation

MAP FINDINGS

Site

Database(s)

EDR ID Number  
EPA ID Number

**GOWANUS TURBINE SITE (Continued)**

**S102150803**

Water Affected: Not reported  
Spill Source: Unknown  
Spill Notifier: Responsible Party  
Cleanup Ceased: Not reported  
Cleanup Meets Std: False  
Last Inspection: Not reported  
Recommended Penalty: False  
UST Trust: False  
Remediation Phase: 0  
Date Entered In Computer: 1997-03-04  
Spill Record Last Update: 2005-09-14  
Spiller Name: Not reported  
Spiller Company: CON ED  
Spiller Address: Not reported  
Spiller Company: 999  
Contact Name: ED ROACH  
DEC Memo: "Prior to Sept, 2004 data translation this spill Lead\_DEC Field was O'CONNELL 3/20/97 (Katz notes): Al Fillipi - same as 3/4/97 report - sheen also found in water during inspection w/Brian Mitchell. Placed booms. Dissipated quickly. e2mis notes: Noticed sheen between dock and CE2 fuel barge. Absorbent boom placed by site personnel. The source was not from the site. Sample analysis did not match fuel oil." Not reported  
Remarks: "CALLER FOUND SPILL OF OIL ON PROPERTY."

All Materials:

Site ID: 219650  
Operable Unit ID: 1045533  
Operable Unit: 01  
Material ID: 339209  
Material Code: 0022  
Material Name: waste oil/used oil  
Case No.: Not reported  
Material FA: Petroleum  
Quantity: .00  
Units: G  
Recovered: .00  
Oxygenate: Not reported

Facility ID: 9502938  
Facility Type: ER  
Spill Number: 9502938  
DER Facility ID: 223190  
Site ID: 171303  
DEC Region: 2  
Closed Date: 2004-07-23  
Spill Cause: Unknown  
Spill Class: C3  
SWIS: 2401  
Spill Date: 1995-06-08  
Investigator: CAENGELH  
Referred To: Not reported  
Reported to Dept: 1995-06-08  
CID: Not reported  
Water Affected: GOWANUS CANAL  
Spill Source: Unknown  
Spill Notifier: Responsible Party

Map ID  
Direction  
Distance  
Elevation

MAP FINDINGS

Site

Database(s)

EDR ID Number  
EPA ID Number

**GOWANUS TURBINE SITE (Continued)**

**S102150803**

Cleanup Ceased: Not reported  
Cleanup Meets Std: False  
Last Inspection: Not reported  
Recommended Penalty: False  
UST Trust: False  
Remediation Phase: 0  
Date Entered In Computer: 1995-06-19  
Spill Record Last Update: 2004-07-23  
Spiller Name: Not reported  
Spiller Company: UNKNOWN  
Spiller Address: Not reported  
Spiller Company: 999  
Contact Name: Not reported  
DEC Memo: "Prior to Sept, 2004 data translation this spill Lead\_DEC Field was ENGELHARDT 7/23/04: Con Ed submitted copy of notification letter sent to NYCDEP regarding the spill: Approximately 2 pints oil sheen. Unknown Source, 50' x 20' on canal. Sheen was contained within permanently deployed boom around Gas Turbine Barge No. 1. Oil pads collected surface oil.: Close out. (JHO)"  
Remarks: "OIL SHEEN IN GOWANUS CANAL - BOOMS DEPLOYED - SLICK CONTAINED"

All Materials:  
Site ID: 171303  
Operable Unit ID: 1017524  
Operable Unit: 01  
Material ID: 367992  
Material Code: 0066A  
Material Name: unknown petroleum  
Case No.: Not reported  
Material FA: Petroleum  
Quantity: -1.00  
Units: G  
Recovered: .00  
Oxygenate: Not reported

Facility ID: 9706169  
Facility Type: ER  
Spill Number: 9706169  
DER Facility ID: 223190  
Site ID: 176842  
DEC Region: 2  
Closed Date: 1997-08-21  
Spill Cause: Other  
Spill Class: C3  
SWIS: 2401  
Spill Date: 1997-08-21  
Investigator: JHOCONNE  
Referred To: Not reported  
Reported to Dept: 1997-08-21  
CID: 205  
Water Affected: GOWANUS  
Spill Source: Commercial/Industrial  
Spill Notifier: Responsible Party  
Cleanup Ceased: Not reported  
Cleanup Meets Std: False  
Last Inspection: Not reported  
Recommended Penalty: False

Map ID  
Direction  
Distance  
Elevation

MAP FINDINGS

Site

Database(s)

EDR ID Number  
EPA ID Number

**GOWANUS TURBINE SITE (Continued)**

**S102150803**

UST Trust: False  
Remediation Phase: 0  
Date Entered In Computer: 1997-08-21  
Spill Record Last Update: 2003-11-13  
Spiller Name: RICHARD ROACH  
Spiller Company: CON EDISON  
Spiller Address: 4 IRVING PLACE  
Spiller Company: 001  
Contact Name: Not reported  
DEC Memo: "Prior to Sept, 2004 data translation this spill Lead\_DEC Field was O'CONNELL 8/21 - JHO RESPONDED WITH AVERY TOM OF CON ED. BILGE AREA OF TWO FLOATING GAS TURBINES OVERFLOWED DUE TO HEAVY RAINS. OIL/WATER SEPARATOR COULD NOT HANDLE THE VOLUME. BILGE WATER LEAKED FROM FOUR SPOTS: TWO ON EACH BARGE. COAST GUARD RESPONDED EARLY IN THE MORNING, ISSUED FINDINGS AND RECOMMENDATIONS TO MAKE REPAIRS TO FLANGE WELDS ON THE BARGES. ACCORDING TO CON ED, CONTRACTOR (S&D) TO PUMP DOWN WATER LEVEL IN BILGE TO ALLOW WELDERS TO WORK ON WELDS. SILVER SHEEN IS CONTAINED WITHIN BOOMED AREA, ALTHOUGH COAST GUARD REPORTED THAT A SHEEN WAS VISIBLE IN GOWANUS BAY - IT COULD BE ATTRIBUTED TO ANOTHER SOURCE. IMPACT TO WATER APPEARS MINIMAL. "  
Remarks: "caller stated rain has washed oil from deck."

All Materials:

Site ID: 176842  
Operable Unit ID: 1049546  
Operable Unit: 01  
Material ID: 331764  
Material Code: 0013  
Material Name: lube oil  
Case No.: Not reported  
Material FA: Petroleum  
Quantity: .00  
Units: G  
Recovered: .00  
Oxygenate: Not reported

Facility ID: 0104654  
Facility Type: ER  
Spill Number: 0104654  
DER Facility ID: 223190  
Site ID: 246915  
DEC Region: 2  
Closed Date: 2005-05-20  
Spill Cause: Equipment Failure  
Spill Class: C4  
SWIS: 2401  
Spill Date: 2001-07-31  
Investigator: JHOCONNE  
Referred To: Not reported  
Reported to Dept: 2001-07-31  
CID: 390  
Water Affected: Not reported  
Spill Source: Commercial/Industrial  
Spill Notifier: Responsible Party  
Cleanup Ceased: Not reported  
Cleanup Meets Std: False  
Last Inspection: Not reported



Map ID  
Direction  
Distance  
Elevation

MAP FINDINGS

Site

Database(s)

EDR ID Number  
EPA ID Number

**GOWANUS TURBINE SITE (Continued)**

**S102150803**

Recommended Penalty: False  
UST Trust: False  
Remediation Phase: 0  
Date Entered In Computer: 2001-07-31  
Spill Record Last Update: 2005-05-20  
Spiller Name: CALLER  
Spiller Company: CON ED  
Spiller Address: 4 IRVING PL  
Spiller Company: 001  
Contact Name: MARK SCHLAGEL  
DEC Memo: "Prior to Sept, 2004 data translation this spill Lead\_DEC Field was RODRIGUEZ 31-JUL-2001 14:40 HRS. REPORTS: WHILE P.SUDOL WAS ON LOCATION FOR INSPECTION WITH THE DEC HE FOUND: APPROX. 4 OZ OF TRANS FDR FLUID ON TO A SUPPORT BEAM THEN ON TO BLUE STONE IN CIRCULATION PLANT # C2 FROM OIL PUMP SEAL. EQUIPMENT IS DRIPPING APPROX. 1 DROP EVERY 10 MINUTES. SPILL IS NOT CONTAINED. NO SEWERS OR WATER WAYS AFFECTED. CLEANUP PENDING REPAIR. CONTAINER PLACED UNDER LEAK FILLED WITH OIL ABSORBENT UPDATE 31-JUL-2001 17:20 HRS. ASPER AN E-MAIL FROM M.ROSA : 13:48 hours During a DEC inspection of the Gowanus Substation, it revealed that within Cooling Plant C2, there was a minor oil leak from the Oil Motor / Pump #01 seals. Apparently through vibration of the motor the catch pan shifted slightly causing a leak of approximately four ounces of oil onto the bluestone. The pan was immediately reposition and consultations were in progress due to a previous E2MIS work order on that piece of equipment. 16:45 hours. Two catch pans placed beneath the Oil Motor/ Pump # 01. The support structure of the pump has been cleaned and the oily bluestone removed. A 5 gallon pail was created and labeled oily debris from CP 02. The drum identification number and the proper labels need to be applied. UPDATE 8/23/04 W.O.# 0000122854 has been complete by Michael Garcia#14564 and Nesbilt Santo # 14864. Pump needs to be repaired. Another Incident Report 140211 will capture the repairs on pump. This incident # will be closed because on inspection found two incidents for the same problem."  
Remarks: "4 oz spilled - clean up pending crew arrival spilled to bluestone & a support beam - no smoke/fire/private property con ed none at this time - - - -this is a NON pcb spill"  
All Materials:  
Site ID: 246915  
Operable Unit ID: 843037  
Operable Unit: 01  
Material ID: 533136  
Material Code: 0541A  
Material Name: dielectric fluid  
Case No.: Not reported  
Material FA: Petroleum  
Quantity: .00  
Units: G  
Recovered: .00  
Oxygenate: Not reported  
Facility ID: 9504650  
Facility Type: ER  
Spill Number: 9504650  
DER Facility ID: 223190  
Site ID: 246916

Map ID  
Direction  
Distance  
Elevation

MAP FINDINGS

Site

Database(s)

EDR ID Number  
EPA ID Number

**GOWANUS TURBINE SITE (Continued)**

**S102150803**

DEC Region: 2  
Closed Date: 1995-07-19  
Spill Cause: Unknown  
Spill Class: C3  
SWIS: 2401  
Spill Date: 1995-07-18  
Investigator: CAENGELH  
Referred To: Not reported  
Reported to Dept: 1995-07-18  
CID: Not reported  
Water Affected: EAST RIVER  
Spill Source: Unknown  
Spill Notifier: Responsible Party  
Cleanup Ceased: Not reported  
Cleanup Meets Std: False  
Last Inspection: Not reported  
Recommended Penalty: False  
UST Trust: False  
Remediation Phase: 0  
Date Entered In Computer: 1995-08-03  
Spill Record Last Update: 1998-02-17  
Spiller Name: Not reported  
Spiller Company: CON ED  
Spiller Address: Not reported  
Spiller Company: 999  
Contact Name: Not reported  
DEC Memo: "Prior to Sept, 2004 data translation this spill Lead\_DEC Field was ENGELHARDT 7/19/95: Al Fillipi - due to heavy rainfall could not handle water and overflowed newly installed lip around barge. They are going to raise the lip from 3 to 6 . All oil contained within permanent boom. Used sorbent pads to try to remove sheen. MEG called in to do clean up. No PCB analysis performed. Transformer is non-PCB. Mike O'Donnell (Con Ed) - source of oil was residual dripping from dressing coupling on #3 and 4 units. 10/10/95: This is additional information about material spilled from the translation of the old spill file: OIL SHEEN."  
Remarks: "SHEEN FOUND AROUND 2 BARGES AFTER RAIN - CONTAINED BY BOOMS."  
All Materials:  
Site ID: 246916  
Operable Unit ID: 1015567  
Operable Unit: 01  
Material ID: 366159  
Material Code: 0066A  
Material Name: unknown petroleum  
Case No.: Not reported  
Material FA: Petroleum  
Quantity: 1.00  
Units: G  
Recovered: .00  
Oxygenate: Not reported  
  
Facility ID: 9516210  
Facility Type: ER  
Spill Number: 9516210  
DER Facility ID: 223190  
Site ID: 246917

Map ID  
Direction  
Distance  
Elevation

MAP FINDINGS

Site

Database(s)

EDR ID Number  
EPA ID Number

**GOWANUS TURBINE SITE (Continued)**

**S102150803**

DEC Region: 2  
Closed Date: 2002-03-21  
Spill Cause: Unknown  
Spill Class: B3  
SWIS: 2401  
Spill Date: 1996-03-18  
Investigator: JHOCONNE  
Referred To: Not reported  
Reported to Dept: 1996-03-18  
CID: 275  
Water Affected: EAST RIVER  
Spill Source: Unknown  
Spill Notifier: Other  
Cleanup Ceased: Not reported  
Cleanup Meets Std: False  
Last Inspection: Not reported  
Recommended Penalty: False  
UST Trust: False  
Remediation Phase: 0  
Date Entered In Computer: 1996-03-18  
Spill Record Last Update: 2002-03-21  
Spiller Name: UNKNOWN  
Spiller Company: Unknown  
Spiller Address: UNKNOWN  
Spiller Company: 999  
Contact Name: STEVE ROMERO  
DEC Memo: "Prior to Sept, 2004 data translation this spill Lead\_DEC Field was O'CONNELL 3/21/02: Information provided by Orion Power New York indicates this storm drain was sealed on or about July1, 1996. No recurrences of sheen emanating from the storm drain have been noted since then. (JHO) "

Remarks: "unkn petro product coming from pipe - spill is conatined with oil booms by con ed - "

All Materials:

Site ID: 246917  
Operable Unit ID: 1027184  
Operable Unit: 01  
Material ID: 352748  
Material Code: 0066A  
Material Name: unknown petroleum  
Case No.: Not reported  
Material FA: Petroleum  
Quantity: .00  
Units: G  
Recovered: .00  
Oxygenate: Not reported

Facility ID: 9603148  
Facility Type: ER  
Spill Number: 9603148  
DER Facility ID: 223190  
Site ID: 246918  
DEC Region: 2  
Closed Date: 2002-03-21  
Spill Cause: Unknown  
Spill Class: B3

Map ID  
Direction  
Distance  
Elevation

MAP FINDINGS

Site

Database(s)

EDR ID Number  
EPA ID Number

**GOWANUS TURBINE SITE (Continued)**

**S102150803**

SWIS: 2401  
Spill Date: 1996-06-06  
Investigator: CAENGELH  
Referred To: Not reported  
Reported to Dept: 1996-06-06  
CID: 205  
Water Affected: GOWANUS CANAL  
Spill Source: Unknown  
Spill Notifier: Responsible Party  
Cleanup Ceased: Not reported  
Cleanup Meets Std: False  
Last Inspection: Not reported  
Recommended Penalty: False  
UST Trust: False  
Remediation Phase: 0  
Date Entered In Computer: 1996-06-06  
Spill Record Last Update: 2002-03-21  
Spiller Name: UNKNOWN  
Spiller Company: Unknown  
Spiller Address: UNKNOWN  
Spiller Company: 999  
Contact Name: JOE DEVOTI  
DEC Memo: "Prior to Sept, 2004 data translation this spill Lead\_DEC Field was ENGELHARDT 3/21/02: Information provided by Orion Power New York indicates this storm drain was sealed on or about July1, 1996. No recurrences of sheen emanating from the storm drain have been noted since then. (JHO) "

Remarks: "sheen 30ft x 30ft, contained in a permanent boom. came from a drain line who's origin is unknown."

All Materials:

Site ID: 246918  
Operable Unit ID: 1030701  
Operable Unit: 01  
Material ID: 349394  
Material Code: 0066A  
Material Name: unknown petroleum  
Case No.: Not reported  
Material FA: Petroleum  
Quantity: .00  
Units: G  
Recovered: .00  
Oxygenate: Not reported

Facility ID: 9704982  
Facility Type: ER  
Spill Number: 9704982  
DER Facility ID: 223190  
Site ID: 246919  
DEC Region: 2  
Closed Date: 1998-06-24  
Spill Cause: Other  
Spill Class: C4  
SWIS: 2401  
Spill Date: 1997-07-25  
Investigator: CAENGELH  
Referred To: Not reported

Map ID  
Direction  
Distance  
Elevation

MAP FINDINGS

Site

Database(s)

EDR ID Number  
EPA ID Number

**GOWANUS TURBINE SITE (Continued)**

**S102150803**

Reported to Dept: 1997-07-25  
CID: 252  
Water Affected: Not reported  
Spill Source: Commercial/Industrial  
Spill Notifier: Federal Government  
Cleanup Ceased: Not reported  
Cleanup Meets Std: False  
Last Inspection: Not reported  
Recommended Penalty: False  
UST Trust: False  
Remediation Phase: 0  
Date Entered In Computer: 1997-07-25  
Spill Record Last Update: 2000-07-03  
Spiller Name: TIM SOILCH  
Spiller Company: CON EDISON  
Spiller Address: 4 IRVING PLACE  
Spiller Company: 001  
Contact Name: MISS LUKSHIRDES  
DEC Memo: "Prior to Sept, 2004 data translation this spill Lead\_DEC Field was  
ENGELHARDT same as 9704993"  
Remarks: "FIRE IN LINE CAUSED TRANSFORMER OIL TO SPILL ONTO GROUND-IN PROCESS  
OF BEING CLEANED UP"

All Materials:

Site ID: 246919  
Operable Unit ID: 1050857  
Operable Unit: 01  
Material ID: 334219  
Material Code: 0020A  
Material Name: transformer oil  
Case No.: Not reported  
Material FA: Petroleum  
Quantity: .00  
Units: G  
Recovered: .00  
Oxygenate: Not reported

Facility ID: 9800342  
Facility Type: ER  
Spill Number: 9800342  
DER Facility ID: 223190  
Site ID: 246920  
DEC Region: 2  
Closed Date: 1998-05-19  
Spill Cause: Equipment Failure  
Spill Class: C4  
SWIS: 2401  
Spill Date: 1998-04-08  
Investigator: CAENGELH  
Referred To: Not reported  
Reported to Dept: 1998-04-08  
CID: 252  
Water Affected: Not reported  
Spill Source: Commercial/Industrial  
Spill Notifier: Responsible Party  
Cleanup Ceased: Not reported  
Cleanup Meets Std: False

Map ID  
Direction  
Distance  
Elevation

MAP FINDINGS

Site

Database(s)

EDR ID Number  
EPA ID Number

**GOWANUS TURBINE SITE (Continued)**

**S102150803**

Last Inspection: Not reported  
Recommended Penalty: False  
UST Trust: False  
Remediation Phase: 0  
Date Entered In Computer: 1998-04-08  
Spill Record Last Update: 1998-05-19  
Spiller Name: MIKE CESARE  
Spiller Company: CON ED  
Spiller Address: 4 IRVING PLACE  
Spiller Company: 001  
Contact Name: MIKE CESARE  
DEC Memo: "Prior to Sept, 2004 data translation this spill Lead\_DEC Field was ENGELHARDT 5/18/98 e-mail from Con Ed ERT Walker: On 4/8/98, 2 ounces of oil leaked onto bluestone/soil from a cable connection on Feeder 42422. The oil was tested (Con Ed Lab Seq # 980-4582) LT 1 PPM PCB. Spill was cleaned up (bluestone/soil) removed and the equipment was repaired (epoxy sealed cable connection) on 4/8/98."  
Remarks: "POT HEAD TUBING FAULTY CAUSING 2 QTS OF DIE-ELECTRIC FLUID TO SPILL ONTO PAVEMENT-IN PROCESS OF BEING CLEANED UP."  
All Materials:  
Site ID: 246920  
Operable Unit ID: 1060948  
Operable Unit: 01  
Material ID: 322321  
Material Code: 0541A  
Material Name: dielectric fluid  
Case No.: Not reported  
Material FA: Petroleum  
Quantity: 1.00  
Units: G  
Recovered: .00  
Oxygenate: Not reported  
Facility ID: 9807999  
Facility Type: ER  
Spill Number: 9807999  
DER Facility ID: 223190  
Site ID: 246921  
DEC Region: 2  
Closed Date: 2002-03-21  
Spill Cause: Equipment Failure  
Spill Class: C4  
SWIS: 2401  
Spill Date: 1998-09-30  
Investigator: JHOCONNE  
Referred To: Not reported  
Reported to Dept: 1998-09-30  
CID: 252  
Water Affected: Not reported  
Spill Source: Commercial/Industrial  
Spill Notifier: Responsible Party  
Cleanup Ceased: Not reported  
Cleanup Meets Std: False  
Last Inspection: Not reported  
Recommended Penalty: False  
UST Trust: False

Map ID  
Direction  
Distance  
Elevation

MAP FINDINGS

Site

Database(s)

EDR ID Number  
EPA ID Number

**GOWANUS TURBINE SITE (Continued)**

**S102150803**

Remediation Phase: 0  
Date Entered In Computer: 1998-09-30  
Spill Record Last Update: 2002-03-21  
Spiller Name: STEVE ROMERO  
Spiller Company: GOWANUS GAS TURBINE SITE  
Spiller Address: 29TH ST/2ND AVE  
Spiller Company: 001  
Contact Name: MIKE CESARE  
DEC Memo: "Prior to Sept, 2004 data translation this spill Lead\_DEC Field was O'CONNELL 3/21/02: Information submitted by Orion Power New York indicate that the source of the spill was a cracked tubing on the main fuel pump to the pressure gauge on barge GT3-4. The spill was cleaned up the same day, and a repair was made. (JHO) "  
Remarks: "SPILL IN PROCESS OF BEING CLEANED UP AND THE REPAIRS WILL BE MADE."

All Materials:

Site ID: 246921  
Operable Unit ID: 1065558  
Operable Unit: 01  
Material ID: 315535  
Material Code: 0001A  
Material Name: #2 fuel oil  
Case No.: Not reported  
Material FA: Petroleum  
Quantity: 15.00  
Units: G  
Recovered: .00  
Oxygenate: Not reported

Facility ID: 9810249  
Facility Type: ER  
Spill Number: 9810249  
DER Facility ID: 223190  
Site ID: 246922  
DEC Region: 2  
Closed Date: 2000-12-12  
Spill Cause: Other  
Spill Class: B3  
SWIS: 2401  
Spill Date: 1998-11-13  
Investigator: CAENGELH  
Referred To: Not reported  
Reported to Dept: 1998-11-13  
CID: 252  
Water Affected: GOWANUS CANAL  
Spill Source: Commercial/Industrial  
Spill Notifier: Other  
Cleanup Ceased: Not reported  
Cleanup Meets Std: False  
Last Inspection: Not reported  
Recommended Penalty: False  
UST Trust: False  
Remediation Phase: 0  
Date Entered In Computer: 1998-11-13  
Spill Record Last Update: 2000-12-14  
Spiller Name: UNK  
Spiller Company: MILLER ENVIRONMENTAL GRP

Map ID  
Direction  
Distance  
Elevation

MAP FINDINGS

Site

Database(s)

EDR ID Number  
EPA ID Number

**GOWANUS TURBINE SITE (Continued)**

**S102150803**

Spiller Address: UNK  
Spiller Company: 001  
Contact Name: MIKE CESARE  
DEC Memo: "Prior to Sept, 2004 data translation this spill Lead\_DEC Field was ENGELHARDT Leak from contractor's vacuum hose onto pier and into water. Inside permanently boomed area. Clean up was completed by site personnel."  
Remarks: "CONTRACTOR WORKING AT LOCATION WAS CUPLING HOSES WHEN RESIDUAL OIL MIXTURE GOT RELEASED INTO CANAL. PADS PUT IN PLACE-CLEAN UP IN PROGRESS. CON ED'S SPILL #121242."

All Materials:

Site ID: 246922  
Operable Unit ID: 1071160  
Operable Unit: 01  
Material ID: 314119  
Material Code: 0066A  
Material Name: unknown petroleum  
Case No.: Not reported  
Material FA: Petroleum  
Quantity: .00  
Units: G  
Recovered: .00  
Oxygenate: Not reported

Facility ID: 9909657  
Facility Type: ER  
Spill Number: 9909657  
DER Facility ID: 223190  
Site ID: 119012  
DEC Region: 2  
Closed Date: 2009-11-13  
Spill Cause: Equipment Failure  
Spill Class: C3  
SWIS: 2401  
Spill Date: 1999-11-09  
Investigator: JMKRIMGO  
Referred To: Not reported  
Reported to Dept: 1999-11-09  
CID: 322  
Water Affected: NY UPPER BAY  
Spill Source: Vessel  
Spill Notifier: Responsible Party  
Cleanup Ceased: Not reported  
Cleanup Meets Std: False  
Last Inspection: Not reported  
Recommended Penalty: False  
UST Trust: False  
Remediation Phase: 0  
Date Entered In Computer: 1999-11-09  
Spill Record Last Update: 2009-11-13  
Spiller Name: DIMITRI WOLKOFF  
Spiller Company: ORION POWER NY  
Spiller Address: 29TH ST & SECOND AVE  
Spiller Company: 001  
Contact Name: DIMTRI WOLKOFF  
DEC Memo: "11/13/2009. Spill in the rever about 10 years ago. Nothing to



Map ID  
Direction  
Distance  
Elevation

MAP FINDINGS

Site

Database(s)

EDR ID Number  
EPA ID Number

**GOWANUS TURBINE SITE (Continued)**

**S102150803**

Remarks: persue. Case closed. JK."  
"BARGE GGT3 - OIL WATER SEPERATER MALFUNTIONED RELEASING THE  
WATER/OIL MIXTURE INTO BAY - SAMPLE WAS 15.6 PPM - WATER RELEASED  
INTO A BOOMED AREA AND NO VISABLE SHEEN - LEAK WAS STOPPED ALSO"

All Materials:

Site ID: 119012  
Operable Unit ID: 1084409  
Operable Unit: 01  
Material ID: 298735  
Material Code: 0022  
Material Name: waste oil/used oil  
Case No.: Not reported  
Material FA: Petroleum  
Quantity: 20.00  
Units: G  
Recovered: .00  
Oxygenate: Not reported

Facility ID: 0310924  
Facility Type: ER  
Spill Number: 0310924  
DER Facility ID: 223190  
Site ID: 261789  
DEC Region: 2  
Closed Date: 2004-12-01  
Spill Cause: Unknown  
Spill Class: C4  
SWIS: 2401  
Spill Date: 2003-12-23  
Investigator: SKARAKHA  
Referred To: Not reported  
Reported to Dept: 2003-12-23  
CID: 405  
Water Affected: GOWANUS BAY  
Spill Source: Unknown  
Spill Notifier: Other  
Cleanup Ceased: Not reported  
Cleanup Meets Std: False  
Last Inspection: Not reported  
Recommended Penalty: False  
UST Trust: False  
Remediation Phase: 0  
Date Entered In Computer: 2003-12-23  
Spill Record Last Update: 2004-12-03  
Spiller Name: Not reported  
Spiller Company: Not reported  
Spiller Address: Not reported  
Spiller Company: 001  
Contact Name: EMMTT FACQUET  
DEC Memo: "2/4/04 This spill is being handled under the sitewide investigation.  
ConEd is currently preparing a final workplan (response to DEC's  
comments on draft workplan) for subsurface investigation. (SKA)  
12/1/04: Letter from Jim Gregory (Reliant) stating that drain line  
has been permanently capped. Letter also states: Although there was a  
considerable amount of research and investigation over the years as  
to the origin and responsibility for this drain, ther were no useful

Map ID  
Direction  
Distance  
Elevation

MAP FINDINGS

Site

Database(s)

EDR ID Number  
EPA ID Number

**GOWANUS TURBINE SITE (Continued)**

**S102150803**

Remarks: results to this effort. Close out. (JHO)"  
"drain line coming from con ed is leaking a black unknown material in  
the gowanus bay... Taking a sample to see what the material is.."

All Materials:

Site ID: 261789  
Operable Unit ID: 878709  
Operable Unit: 01  
Material ID: 499763  
Material Code: 0066A  
Material Name: unknown petroleum  
Case No.: Not reported  
Material FA: Petroleum  
Quantity: 1.00  
Units: G  
Recovered: .00  
Oxygenate: Not reported

Facility ID: 9510696  
Facility Type: ER  
Spill Number: 9510696  
DER Facility ID: 223190  
Site ID: 261790  
DEC Region: 2  
Closed Date: 1997-11-21  
Spill Cause: Equipment Failure  
Spill Class: C4  
SWIS: 2401  
Spill Date: 1995-11-26  
Investigator: JHOCONNE  
Referred To: Not reported  
Reported to Dept: 1995-11-26  
CID: 270  
Water Affected: Not reported  
Spill Source: Commercial/Industrial  
Spill Notifier: Affected Persons  
Cleanup Ceased: Not reported  
Cleanup Meets Std: False  
Last Inspection: Not reported  
Recommended Penalty: False  
UST Trust: False  
Remediation Phase: 0  
Date Entered In Computer: 1995-11-26  
Spill Record Last Update: 1997-11-21  
Spiller Name: STEVE RAMERO  
Spiller Company: CON ED  
Spiller Address: 128 WEST END AVE  
Spiller Company: 001  
Contact Name: MR ORCENIE  
DEC Memo: "Prior to Sept, 2004 data translation this spill Lead\_DEC Field was  
O'CONNELL "  
Remarks: "LEAK UNDER NUMBER 1 BEARING"

All Materials:

Site ID: 261790  
Operable Unit ID: 1025166  
Operable Unit: 01

Map ID  
Direction  
Distance  
Elevation

MAP FINDINGS

Site

Database(s)

EDR ID Number  
EPA ID Number

**GOWANUS TURBINE SITE (Continued)**

**S102150803**

Material ID: 358050  
Material Code: 0013  
Material Name: lube oil  
Case No.: Not reported  
Material FA: Petroleum  
Quantity: 25.00  
Units: G  
Recovered: .00  
Oxygenate: Not reported

Facility ID: 9512198  
Facility Type: ER  
Spill Number: 9512198  
DER Facility ID: 223190  
Site ID: 261791  
DEC Region: 2  
Closed Date: 1997-11-21  
Spill Cause: Human Error  
Spill Class: B3  
SWIS: 2401  
Spill Date: 1995-12-28  
Investigator: JHOCONNE  
Referred To: Not reported  
Reported to Dept: 1995-12-28  
CID: 199  
Water Affected: GOWANUS BAY  
Spill Source: Commercial/Industrial  
Spill Notifier: Responsible Party  
Cleanup Ceased: Not reported  
Cleanup Meets Std: False  
Last Inspection: Not reported  
Recommended Penalty: False  
UST Trust: False  
Remediation Phase: 0  
Date Entered In Computer: 1995-12-28  
Spill Record Last Update: 1998-03-03  
Spiller Name: Not reported  
Spiller Company: CON ED  
Spiller Address: Not reported  
Spiller Company: 999  
Contact Name: MR ORCENIE  
DEC Memo: "Prior to Sept, 2004 data translation this spill Lead\_DEC Field was O'CONNELL "  
Remarks: "while transfuring lube oil from one truck to another the workers disconnected a hose but than dropped it causing some lube oil to leak out - that area is a boomed off area and all was contained in that area"

All Materials:  
Site ID: 261791  
Operable Unit ID: 1023137  
Operable Unit: 01  
Material ID: 359511  
Material Code: 0013  
Material Name: lube oil  
Case No.: Not reported  
Material FA: Petroleum

Map ID  
Direction  
Distance  
Elevation

MAP FINDINGS

Site

Database(s)

EDR ID Number  
EPA ID Number

**GOWANUS TURBINE SITE (Continued)**

**S102150803**

Quantity: 4.00  
Units: G  
Recovered: 4.00  
Oxygenate: Not reported

Facility ID: 9606876  
Facility Type: ER  
Spill Number: 9606876  
DER Facility ID: 223190  
Site ID: 261792  
DEC Region: 2  
Closed Date: 1996-08-26  
Spill Cause: Equipment Failure  
Spill Class: C4  
SWIS: 2401  
Spill Date: 1996-08-29  
Investigator: CAENGELH  
Referred To: Not reported  
Reported to Dept: 1996-08-29  
CID: 270  
Water Affected: Not reported  
Spill Source: Commercial/Industrial  
Spill Notifier: Affected Persons  
Cleanup Ceased: Not reported  
Cleanup Meets Std: False  
Last Inspection: Not reported  
Recommended Penalty: False  
UST Trust: False  
Remediation Phase: 0  
Date Entered In Computer: 1996-08-29  
Spill Record Last Update: 1996-09-23  
Spiller Name: TIM SOILCH  
Spiller Company: CON EDISON  
Spiller Address: 4 IRVING PLACE  
Spiller Company: 001  
Contact Name: ROSINI  
DEC Memo: "Prior to Sept, 2004 data translation this spill Lead\_DEC Field was  
ENGELHARDT "  
Remarks: "FLAND LEAK ON BLUE STONE"

All Materials:  
Site ID: 261792  
Operable Unit ID: 1038006  
Operable Unit: 01  
Material ID: 346147  
Material Code: 0001A  
Material Name: #2 fuel oil  
Case No.: Not reported  
Material FA: Petroleum  
Quantity: 1.00  
Units: G  
Recovered: 1.00  
Oxygenate: Not reported

Facility ID: 9607675  
Facility Type: ER

Map ID  
Direction  
Distance  
Elevation

MAP FINDINGS

Site

Database(s)

EDR ID Number  
EPA ID Number

**GOWANUS TURBINE SITE (Continued)**

**S102150803**

Spill Number: 9607675  
DER Facility ID: 223190  
Site ID: 261793  
DEC Region: 2  
Closed Date: 2002-03-21  
Spill Cause: Equipment Failure  
Spill Class: C4  
SWIS: 2401  
Spill Date: 1996-09-18  
Investigator: JHOCONNE  
Referred To: Not reported  
Reported to Dept: 1996-09-18  
CID: 270  
Water Affected: GOWUNAS BAY  
Spill Source: Commercial/Industrial  
Spill Notifier: Affected Persons  
Cleanup Ceased: Not reported  
Cleanup Meets Std: False  
Last Inspection: Not reported  
Recommended Penalty: False  
UST Trust: False  
Remediation Phase: 0  
Date Entered In Computer: 1996-09-18  
Spill Record Last Update: 2002-03-21  
Spiller Name: ROMERO  
Spiller Company: CON ED  
Spiller Address: 4 IRVING PLACE  
Spiller Company: 001  
Contact Name: ROLENC  
DEC Memo: "Prior to Sept, 2004 data translation this spill Lead\_DEC Field was O'CONNELL 3/21/02: Information submitted by Orion Power New York indicate that the source of the spill was a glass rupture disk on an aerator on the barge Clean Energy 2. The glass rupture disk was replaced with a teflon disk, and the spill was cleaned up. (JHO) "

Remarks: "foam airating line broke product is 1 pint of number 2 and kerosene"

All Materials:  
Site ID: 261793  
Operable Unit ID: 1038825  
Operable Unit: 01  
Material ID: 566799  
Material Code: 9999  
Material Name: other -  
Case No.: Not reported  
Material FA: Other  
Quantity: 1.00  
Units: G  
Recovered: 1.00  
Oxygenate: Not reported

Map ID  
Direction  
Distance  
Elevation

MAP FINDINGS

Site

Database(s)

EDR ID Number  
EPA ID Number

C42  
ENE  
< 1/8  
0.011 mi.  
56 ft.

CON ED - TM 3305  
2ND AVE & 29TH ST  
BROOKLYN, NY 11232  
  
Site 24 of 31 in cluster C

RCRA NonGen / NLR  
NY MANIFEST  
1007206670  
NYP004014015

Relative:  
Higher

RCRA NonGen / NLR:

Date form received by agency:02/28/1998

Facility name: CON ED - TM 3305

Facility address: 2ND AVE & 29TH ST  
BROOKLYN, NY 11232-0000

EPA ID: NYP004014015

Mailing address: CONSOLIDATED EDISON INC  
4 IRVING PL - RM 300  
NEW YORK, NY 10003-0000

Contact: ANTHONY DRUMMINGS

Contact address: CONSOLIDATED EDISON INC  
NEW YORK, NY 10003-0000

Contact country: US

Contact telephone: 212-460-3770

Contact email: Not reported

EPA Region: 02

Classification: Non-Generator

Description: Handler: Non-Generators do not presently generate hazardous waste

Handler Activities Summary:

U.S. importer of hazardous waste: No

Mixed waste (haz. and radioactive): No

Recycler of hazardous waste: No

Transporter of hazardous waste: No

Treater, storer or disposer of HW: No

Underground injection activity: No

On-site burner exemption: No

Furnace exemption: No

Used oil fuel burner: No

Used oil processor: No

User oil refiner: No

Used oil fuel marketer to burner: No

Used oil Specification marketer: No

Used oil transfer facility: No

Used oil transporter: No

Historical Generators:

Date form received by agency:02/27/1998

Site name: CON ED - TM 3305

Classification: Not a generator, verified

Date form received by agency:02/26/1998

Site name: CON ED - TM 3305

Classification: Large Quantity Generator

Violation Status: No violations found

NY MANIFEST:

Country: USA

EPA ID: NYP004014015

Facility Status: Not reported

Location Address 1: MH3305-2ND AVE & W 28TH ST

Code: BP

Map ID  
Direction  
Distance  
Elevation

MAP FINDINGS

Site

Database(s)

EDR ID Number  
EPA ID Number

**CON ED - TM 3305 (Continued)**

**1007206670**

Location Address 2: Not reported  
Total Tanks: Not reported  
Location City: BROOKLYN  
Location State: NY  
Location Zip: Not reported  
Location Zip 4: Not reported

**NY MANIFEST:**

EPAID: NYP004014015  
Mailing Name: CONSOLIDATED EDISON  
Mailing Contact: FRANKLIN MURRAY  
Mailing Address 1: 4 IRVING PLACE RM 828  
Mailing Address 2: Not reported  
Mailing City: NEW YORK  
Mailing State: NY  
Mailing Zip: 10003  
Mailing Zip 4: Not reported  
Mailing Country: USA  
Mailing Phone: 2124602808

**NY MANIFEST:**

Document ID: NYE0095938  
Manifest Status: C  
seq: Not reported  
Year: 1997  
Trans1 State ID: 80336PA  
Trans2 State ID: Not reported  
Generator Ship Date: 11/03/1997  
Trans1 Recv Date: 11/03/1997  
Trans2 Recv Date: / /  
TSD Site Recv Date: 11/04/1997  
Part A Recv Date: 11/19/1997  
Part B Recv Date: 11/21/1997  
Generator EPA ID: NYP004014015  
Trans1 EPA ID: NYD006982359  
Trans2 EPA ID: Not reported  
TSDF ID 1: NYD980593636  
TSDF ID 2: Not reported  
Manifest Tracking Number: Not reported  
Import Indicator: Not reported  
Export Indicator: Not reported  
Discr Quantity Indicator: Not reported  
Discr Type Indicator: Not reported  
Discr Residue Indicator: Not reported  
Discr Partial Reject Indicator: Not reported  
Discr Full Reject Indicator: Not reported  
Manifest Ref Number: Not reported  
Alt Facility RCRA ID: Not reported  
Alt Facility Sign Date: Not reported  
MGMT Method Type Code: Not reported  
Waste Code: B007 - OTHER MISCELLANEOUS PCB WASTES  
Waste Code: Not reported  
Waste Code: Not reported  
Waste Code: Not reported  
Waste Code: Not reported  
Waste Code: Not reported  
Quantity: 01589

Map ID  
Direction  
Distance  
Elevation

MAP FINDINGS

Site

Database(s)

EDR ID Number  
EPA ID Number

**CON ED - TM 3305 (Continued)**

**1007206670**

Units: K - Kilograms (2.2 pounds)  
Number of Containers: 007  
Container Type: DM - Metal drums, barrels  
Handling Method: L Landfill.  
Specific Gravity: 100

[Click this hyperlink](#) while viewing on your computer to access  
1 additional NY\_MANIFEST: record(s) in the EDR Site Report.

**H43**  
**South**  
**< 1/8**  
**0.012 mi.**  
**62 ft.**

**CON EDISON**  
**39TH ST & 2ND AVE**  
**BROOKLYN, NY 11232**

**RCRA NonGen / NLR**  
**FINDS**  
**ECHO**

**1018279486**  
**NYP004743092**

**Site 1 of 28 in cluster H**

**Relative:**  
**Higher**

RCRA NonGen / NLR:

**Actual:**  
**10 ft.**

Date form received by agency:03/04/2015  
Facility name: CON EDISON  
Facility address: 39TH ST & 2ND AVE  
BROOKLYN, NY 11232  
EPA ID: NYP004743092  
Mailing address: IRVING PL, 15TH FL NE  
NEW YORK, NY 10003  
Contact: THOMAS TEELING  
Contact address: Not reported  
Not reported  
Contact country: Not reported  
Contact telephone: 212-460-3770  
Contact email: Not reported  
EPA Region: 02  
Classification: Non-Generator  
Description: Handler: Non-Generators do not presently generate hazardous waste

Handler Activities Summary:

U.S. importer of hazardous waste: No  
Mixed waste (haz. and radioactive): No  
Recycler of hazardous waste: No  
Transporter of hazardous waste: No  
Treater, storer or disposer of HW: No  
Underground injection activity: No  
On-site burner exemption: No  
Furnace exemption: No  
Used oil fuel burner: No  
Used oil processor: No  
Used oil refiner: No  
Used oil fuel marketer to burner: No  
Used oil Specification marketer: No  
Used oil transfer facility: No  
Used oil transporter: No

Historical Generators:

Date form received by agency:03/04/2015  
Site name: CON EDISON  
Classification: Large Quantity Generator

Violation Status: No violations found



Map ID  
 Direction  
 Distance  
 Elevation

MAP FINDINGS

Site

Database(s)

EDR ID Number  
 EPA ID Number

**CON EDISON (Continued)**

**1018279486**

**FINDS:**

Registry ID: 110067687355

**Environmental Interest/Information System**

RCRAInfo is a national information system that supports the Resource Conservation and Recovery Act (RCRA) program through the tracking of events and activities related to facilities that generate, transport, and treat, store, or dispose of hazardous waste. RCRAInfo allows RCRA program staff to track the notification, permit, compliance, and corrective action activities required under RCRA.

[Click this hyperlink](#) while viewing on your computer to access additional FINDS: detail in the EDR Site Report.

**ECHO:**

Envid: 1018279486  
 Registry ID: 110067687355  
 DFR URL: <http://echo.epa.gov/detailed-facility-report?fid=110067687355>

**H44**  
**South**  
**< 1/8**  
**0.012 mi.**  
**62 ft.**

**2ND AVE &**  
**39TH ST & 2ND AVE**  
**BROOKLYN, NY**  
**Site 2 of 28 in cluster H**

**NY Spills S106001786**  
**N/A**

**Relative:**  
**Higher**

**SPILLS:**

**Actual:**  
**10 ft.**

Facility ID: 0111708  
 Facility Type: ER  
 Spill Number: 0111708  
 DER Facility ID: 84807  
 Site ID: 94736  
 DEC Region: 2  
 Closed Date: 2002-08-02  
 Spill Cause: Equipment Failure  
 Spill Class: C4  
 SWIS: 2401  
 Spill Date: 2002-03-12  
 Investigator: MCTIBBE  
 Referred To: Not reported  
 Reported to Dept: 2002-03-12  
 CID: 257  
 Water Affected: Not reported  
 Spill Source: Commercial Vehicle  
 Spill Notifier: Responsible Party  
 Cleanup Ceased: Not reported  
 Cleanup Meets Std: False  
 Last Inspection: Not reported  
 Recommended Penalty: False  
 UST Trust: False  
 Remediation Phase: 0  
 Date Entered In Computer: 2002-03-12  
 Spill Record Last Update: 2002-08-02  
 Spiller Name: Not reported  
 Spiller Company: NYC TRANSIT  
 Spiller Address: Not reported

Map ID  
Direction  
Distance  
Elevation

MAP FINDINGS

Site

Database(s)

EDR ID Number  
EPA ID Number

**2ND AVE & (Continued)**

**S106001786**

Spiller Company: 001  
Contact Name: JAMES CRANDALL  
DEC Memo: "Prior to Sept, 2004 data translation this spill Lead\_DEC Field was TIBBE CONTAINED AND CLEANED BY NYCT AND NYC DOS."  
Remarks: "clean up is just starting it is all contained to the street"  
All Materials:  
Site ID: 94736  
Operable Unit ID: 850351  
Operable Unit: 01  
Material ID: 525728  
Material Code: 0008  
Material Name: diesel  
Case No.: Not reported  
Material FA: Petroleum  
Quantity: 25.00  
Units: G  
Recovered: .00  
Oxygenate: Not reported

**H45**  
**South**  
**< 1/8**  
**0.012 mi.**  
**62 ft.**

**39TH ST & 2ND AVE**  
**39TH ST & 2ND AVE**  
**BROOKLYN, NY**  
**Site 3 of 28 in cluster H**

**NY Spills S106968534**  
**N/A**

**Relative:**  
**Higher**

SPILLS:  
Facility ID: 0502776  
Facility Type: ER  
Spill Number: 0502776  
DER Facility ID: 84807  
Site ID: 347208  
DEC Region: 2  
Closed Date: 2005-08-22  
Spill Cause: Unknown  
Spill Class: C4  
SWIS: 2401  
Spill Date: 2005-06-08  
Investigator: rvketani  
Referred To: Not reported  
Reported to Dept: 2005-06-08  
CID: 74  
Water Affected: Not reported  
Spill Source: Tank Truck  
Spill Notifier: Fire Department  
Cleanup Ceased: Not reported  
Cleanup Meets Std: False  
Last Inspection: Not reported  
Recommended Penalty: False  
UST Trust: False  
Remediation Phase: 0  
Date Entered In Computer: 2005-06-08  
Spill Record Last Update: 2005-08-25  
Spiller Name: ERIC PAGLIARINI  
Spiller Company: MODEL PETROLEUM TRANSPORT  
Spiller Address: 9 WYTH AVE  
Spiller Company: 001

**Actual:**  
**10 ft.**

Map ID  
Direction  
Distance  
Elevation

MAP FINDINGS

Site

Database(s)

EDR ID Number  
EPA ID Number

**39TH ST & 2ND AVE (Continued)**

**S106968534**

Contact Name: DON O'MALLEY  
DEC Memo: ""  
Remarks: "Classic Fuel Oil Corporation Unknown cause of rupture of diesel fuel tank Possibly 20 gallons went into sewer drain prior to arrival of FDNY Cleanup in progress."

All Materials:  
Site ID: 347208  
Operable Unit ID: 1104948  
Operable Unit: 01  
Material ID: 1262274  
Material Code: 0008  
Material Name: diesel  
Case No.: Not reported  
Material FA: Petroleum  
Quantity: 300.00  
Units: G  
Recovered: .00  
Oxygenate: Not reported

**H46**  
**South**  
**< 1/8**  
**0.012 mi.**  
**62 ft.**

**CON EDISON**  
**39TH ST & 2ND AVE**  
**BROOKLYN, NY 11232**  
**Site 4 of 28 in cluster H**

**NY MANIFEST S117741101**  
**N/A**

**Relative:**  
**Higher**

NY MANIFEST:  
Country: USA  
EPA ID: NYP004743092  
Facility Status: Not reported  
Location Address 1: 39 ST & 2 AV  
Code: BP  
Location Address 2: M46701  
Total Tanks: Not reported  
Location City: BROOKLYN  
Location State: NY  
Location Zip: 11201  
Location Zip 4: Not reported

**Actual:**  
**10 ft.**

NY MANIFEST:  
EPAID: NYP004743092  
Mailing Name: CON EDISON  
Mailing Contact: CON EDISON  
Mailing Address 1: 4 IRVING PL  
Mailing Address 2: 15TH FL  
Mailing City: NEW YORK  
Mailing State: NY  
Mailing Zip: 10003  
Mailing Zip 4: Not reported  
Mailing Country: USA  
Mailing Phone: Not reported

NY MANIFEST:  
Document ID: Not reported  
Manifest Status: Not reported  
seq: Not reported  
Year: 2015

Map ID  
Direction  
Distance  
Elevation

MAP FINDINGS

Site

Database(s)

EDR ID Number  
EPA ID Number

**CON EDISON (Continued)**

**S117741101**

Trans1 State ID: NJD003812047  
Trans2 State ID: Not reported  
Generator Ship Date: 03/04/2015  
Trans1 Recv Date: 03/04/2015  
Trans2 Recv Date: Not reported  
TSD Site Recv Date: 03/13/2015  
Part A Recv Date: Not reported  
Part B Recv Date: Not reported  
Generator EPA ID: NYP004743092  
Trans1 EPA ID: Not reported  
Trans2 EPA ID: Not reported  
TSDF ID 1: NJD991291105  
TSDF ID 2: Not reported  
Manifest Tracking Number: 002621290GBF  
Import Indicator: N  
Export Indicator: N  
Discr Quantity Indicator: N  
Discr Type Indicator: N  
Discr Residue Indicator: N  
Discr Partial Reject Indicator: N  
Discr Full Reject Indicator: N  
Manifest Ref Number: Not reported  
Alt Facility RCRA ID: Not reported  
Alt Facility Sign Date: Not reported  
MGMT Method Type Code: H110  
Waste Code: Not reported  
Waste Code: Not reported  
Waste Code: Not reported  
Waste Code: Not reported  
Waste Code: Not reported  
Waste Code: Not reported  
Quantity: 500  
Units: P - Pounds  
Number of Containers: 1  
Container Type: TT - Cargo tank, tank trucks  
Handling Method: T Chemical, physical, or biological treatment.  
Specific Gravity: 1  
Waste Code: D008  
Waste Code 1\_2: Not reported  
Waste Code 1\_3: Not reported  
Waste Code 1\_4: Not reported  
Waste Code 1\_5: Not reported  
Waste Code 1\_6: Not reported

[Click this hyperlink](#) while viewing on your computer to access  
2 additional NY\_MANIFEST: record(s) in the EDR Site Report.

Map ID  
Direction  
Distance  
Elevation

MAP FINDINGS

Site

Database(s)

EDR ID Number  
EPA ID Number

H47  
South  
< 1/8  
0.012 mi.  
62 ft.

**CON EDISON - MANHOLE 62484**  
**39TH STREET & 2ND AVE**  
**BROOKLYN, NY 11232**  
**Site 5 of 28 in cluster H**

**RCRA-LQG 1014396759**  
**NY MANIFEST NYP004190740**  
**NJ MANIFEST**

**Relative:**  
**Higher**

RCRA-LQG:

**Actual:**  
**10 ft.**

Date form received by agency:03/23/2010  
Facility name: CON EDISON - MANHOLE 62484  
Facility address: 39TH STREET & 2ND AVE  
BROOKLYN, NY 11232  
EPA ID: NYP004190740  
Mailing address: 4 IRVING PLACE  
NEW YORK, NY 10003  
Contact: FRANKLYN MURRAY  
Contact address: Not reported  
Not reported  
Contact country: Not reported  
Contact telephone: 212-460-2808  
Contact email: MURRAYFR@CONED.COM  
EPA Region: 02  
Classification: Large Quantity Generator  
Description: Handler: generates 1,000 kg or more of hazardous waste during any calendar month; or generates more than 1 kg of acutely hazardous waste during any calendar month; or generates more than 100 kg of any residue or contaminated soil, waste or other debris resulting from the cleanup of a spill, into or on any land or water, of acutely hazardous waste during any calendar month; or generates 1 kg or less of acutely hazardous waste during any calendar month, and accumulates more than 1 kg of acutely hazardous waste at any time; or generates 100 kg or less of any residue or contaminated soil, waste or other debris resulting from the cleanup of a spill, into or on any land or water, of acutely hazardous waste during any calendar month, and accumulates more than 100 kg of that material at any time

Owner/Operator Summary:

Owner/operator name: CONSOLIDATED EDISON COMPANY OF NY, INC.  
Owner/operator address: 4 IRVING PLACE  
NEW YORK, NY 10003  
Owner/operator country: US  
Owner/operator telephone: Not reported  
Owner/operator email: Not reported  
Owner/operator fax: Not reported  
Owner/operator extension: Not reported  
Legal status: Private  
Owner/Operator Type: Owner  
Owner/Op start date: 08/13/2009  
Owner/Op end date: Not reported

Owner/operator name: CONSOLIDATED EDISON COMPANY OF NY, INC.  
Owner/operator address: 4 IRVING PLACE  
NEW YORK, NY 10003  
Owner/operator country: US  
Owner/operator telephone: Not reported  
Owner/operator email: Not reported  
Owner/operator fax: Not reported  
Owner/operator extension: Not reported  
Legal status: Private  
Owner/Operator Type: Operator

Map ID  
Direction  
Distance  
Elevation

MAP FINDINGS

Site

Database(s)

EDR ID Number  
EPA ID Number

**CON EDISON - MANHOLE 62484 (Continued)**

**1014396759**

Owner/Op start date: 08/13/2009  
Owner/Op end date: Not reported

Handler Activities Summary:

U.S. importer of hazardous waste: No  
Mixed waste (haz. and radioactive): No  
Recycler of hazardous waste: No  
Transporter of hazardous waste: No  
Treater, storer or disposer of HW: No  
Underground injection activity: No  
On-site burner exemption: No  
Furnace exemption: No  
Used oil fuel burner: No  
Used oil processor: No  
User oil refiner: No  
Used oil fuel marketer to burner: No  
Used oil Specification marketer: No  
Used oil transfer facility: No  
Used oil transporter: No

. Waste code: D008  
. Waste name: LEAD

Historical Generators:

Date form received by agency: 08/13/2009  
Site name: CON EDISON  
Classification: Conditionally Exempt Small Quantity Generator

Violation Status: No violations found

NY MANIFEST:

Country: USA  
EPA ID: NYP004190740  
Facility Status: Not reported  
Location Address 1: 39TH STREET & 2ND AVE  
Code: BP  
Location Address 2: Not reported  
Total Tanks: Not reported  
Location City: BROOKLYN  
Location State: NY  
Location Zip: 11232  
Location Zip 4: Not reported

NY MANIFEST:

EPAID: NYP004190740  
Mailing Name: CONSOLIDATED EDISON  
Mailing Contact: FRANKLYN MURRAY  
Mailing Address 1: 4 IRVING PLACE RM 828  
Mailing Address 2: Not reported  
Mailing City: NEW YORK  
Mailing State: NY  
Mailing Zip: 10003  
Mailing Zip 4: Not reported  
Mailing Country: USA  
Mailing Phone: 2124602808

Map ID  
Direction  
Distance  
Elevation

MAP FINDINGS

Site

Database(s)

EDR ID Number  
EPA ID Number

CON EDISON - MANHOLE 62484 (Continued)

1014396759

NY MANIFEST:

Document ID: Not reported  
Manifest Status: Not reported  
seq: Not reported  
Year: 2009  
Trans1 State ID: NJD003812047  
Trans2 State ID: Not reported  
Generator Ship Date: 08/17/2009  
Trans1 Recv Date: 08/17/2009  
Trans2 Recv Date: Not reported  
TSD Site Recv Date: 08/17/2009  
Part A Recv Date: Not reported  
Part B Recv Date: Not reported  
Generator EPA ID: NYP004190740  
Trans1 EPA ID: Not reported  
Trans2 EPA ID: Not reported  
TSD ID 1: NJD991291105  
TSD ID 2: Not reported  
Manifest Tracking Number: 000894898GBF  
Import Indicator: N  
Export Indicator: N  
Discr Quantity Indicator: N  
Discr Type Indicator: N  
Discr Residue Indicator: N  
Discr Partial Reject Indicator: N  
Discr Full Reject Indicator: N  
Manifest Ref Number: Not reported  
Alt Facility RCRA ID: Not reported  
Alt Facility Sign Date: Not reported  
MGMT Method Type Code: H141  
Waste Code: Not reported  
Waste Code: Not reported  
Waste Code: Not reported  
Waste Code: Not reported  
Waste Code: Not reported  
Waste Code: Not reported  
Quantity: 1400.0  
Units: G - Gallons (liquids only)\* (8.3 pounds)  
Number of Containers: 1.0  
Container Type: TT - Cargo tank, tank trucks  
Handling Method: T Chemical, physical, or biological treatment.  
Specific Gravity: 1.0  
Waste Code: D008  
Waste Code 1\_2: Not reported  
Waste Code 1\_3: Not reported  
Waste Code 1\_4: Not reported  
Waste Code 1\_5: Not reported  
Waste Code 1\_6: Not reported

[Click this hyperlink](#) while viewing on your computer to access additional NY\_MANIFEST: detail in the EDR Site Report.

NJ MANIFEST:

EPA Id: NYP004190740  
Mail Address: 4 IRVING PLACE

Map ID  
Direction  
Distance  
Elevation

MAP FINDINGS

Site

Database(s)

EDR ID Number  
EPA ID Number

**CON EDISON - MANHOLE 62484 (Continued)**

**1014396759**

Mail City/State/Zip: NEW YORK, NY 10003  
Facility Phone: Not reported  
Emergency Phone: Not reported  
Contact: FRANKLYN MURRAY  
Comments: Not reported  
SIC Code: Not reported  
County: NY047  
Municipal: Not reported  
Previous EPA Id: Not reported  
Gen Flag: Not reported  
Trans Flag: Not reported  
TSDf Flag: Not reported  
Name Change: Not reported  
Date Change: Not reported

Manifest:

Manifest Number: 000894898GBF  
EPA ID: NYP004190740  
Date Shipped: 08/17/2009  
TSDf EPA ID: NJD991291105  
Transporter EPA ID: NJD003812047  
Transporter 2 EPA ID: Not reported  
Transporter 3 EPA ID: Not reported  
Transporter 4 EPA ID: Not reported  
Transporter 5 EPA ID: Not reported  
Transporter 6 EPA ID: Not reported  
Transporter 7 EPA ID: Not reported  
Transporter 8 EPA ID: Not reported  
Transporter 9 EPA ID: Not reported  
Transporter 10 EPA ID: Not reported  
Date Trans1 Transported Waste: 08/17/2009  
Date Trans2 Transported Waste: Not reported  
Date Trans3 Transported Waste: Not reported  
Date Trans4 Transported Waste: Not reported  
Date Trans5 Transported Waste: Not reported  
Date Trans6 Transported Waste: Not reported  
Date Trans7 Transported Waste: Not reported  
Date Trans8 Transported Waste: Not reported  
Date Trans9 Transported Waste: Not reported  
Date Trans10 Transported Waste: Not reported  
Date TSDf Received Waste: 08/17/2009  
TSDf EPA Facility Name: Not reported  
QTY Units: Not reported  
Transporter SEQ ID: Not reported  
Transporter-1 Date: Not reported  
Waste SEQ ID: Not reported  
Waste Type Code 2: Not reported  
Waste Type Code 3: Not reported  
Waste Type Code 4: Not reported  
Waste Type Code 5: Not reported  
Waste Type Code 6: Not reported  
Date Accepted: Not reported  
Manifest Discrepancy Type: Not reported  
Data Entry Number: Not reported  
Was Load Rejected: NEW YORK, NY 10003  
Reason Load Was Rejected: Not reported

Waste:



Map ID  
Direction  
Distance  
Elevation

MAP FINDINGS

Site

Database(s)

EDR ID Number  
EPA ID Number

**CON EDISON - MANHOLE 62484 (Continued)**

**1014396759**

Manifest Year: Not reported  
Waste Code: D008  
Hand Code: H141  
Quantity: 1400 G

**H48**  
**South**  
**< 1/8**  
**0.012 mi.**  
**62 ft.**

**CON EDISON**  
**39TH ST & 2ND AVE**  
**BROOKLYN, NY 11232**  
**Site 6 of 28 in cluster H**

**NJ MANIFEST** **S120668299**  
**N/A**

**Relative:**  
**Higher**

NJ MANIFEST:  
EPA Id: NYP004743092  
Mail Address: IRVING PL, 15TH FL NE  
Mail City/State/Zip: NEW YORK, NY 10003  
Facility Phone: Not reported  
Emergency Phone: Not reported  
Contact: THOMAS TEELING  
Comments: Not reported  
SIC Code: Not reported  
County: NY047  
Municipal: Not reported  
Previous EPA Id: Not reported  
Gen Flag: Not reported  
Trans Flag: Not reported  
TSDf Flag: Not reported  
Name Change: Not reported  
Date Change: Not reported

**Actual:**  
**10 ft.**

Manifest:  
Manifest Number: 002621290GBF  
EPA ID: NYP004743092  
Date Shipped: 3/4/2015  
TSDf EPA ID: NJD991291105  
Transporter EPA ID: NJD003812047  
Transporter 2 EPA ID: Not reported  
Transporter 3 EPA ID: Not reported  
Transporter 4 EPA ID: Not reported  
Transporter 5 EPA ID: Not reported  
Transporter 6 EPA ID: Not reported  
Transporter 7 EPA ID: Not reported  
Transporter 8 EPA ID: Not reported  
Transporter 9 EPA ID: Not reported  
Transporter 10 EPA ID: Not reported  
Date Trans1 Transported Waste: Not reported  
Date Trans2 Transported Waste: Not reported  
Date Trans3 Transported Waste: Not reported  
Date Trans4 Transported Waste: Not reported  
Date Trans5 Transported Waste: Not reported  
Date Trans6 Transported Waste: Not reported  
Date Trans7 Transported Waste: Not reported  
Date Trans8 Transported Waste: Not reported  
Date Trans9 Transported Waste: Not reported  
Date Trans10 Transported Waste: Not reported  
Date TSDf Received Waste: Not reported

Map ID  
Direction  
Distance  
Elevation

MAP FINDINGS

Site

Database(s)

EDR ID Number  
EPA ID Number

**CON EDISON (Continued)**

**S120668299**

TSDF EPA Facility Name: Not reported  
QTY Units: Not reported  
Transporter SEQ ID: Not reported  
Transporter-1 Date: Not reported  
Waste SEQ ID: Not reported  
Waste Type Code 2: Not reported  
Waste Type Code 3: Not reported  
Waste Type Code 4: Not reported  
Waste Type Code 5: Not reported  
Waste Type Code 6: Not reported  
Date Accepted: Not reported  
Manifest Discrepancy Type: Not reported  
Data Entry Number: Not reported  
Was Load Rejected: NEW YORK, NY 10003  
Reason Load Was Rejected: Not reported

**H49**  
**South**  
**< 1/8**  
**0.012 mi.**  
**62 ft.**

**CON EDISON**  
**39TH ST & 2ND AVE VAULT 2356**  
**BROOKLYN, NY 11232**

**NY MANIFEST S117740794**  
**N/A**

**Site 7 of 28 in cluster H**

**Relative:**  
**Higher**

**NY MANIFEST:**

Country: USA  
EPA ID: NYP004739835  
Facility Status: Not reported  
Location Address 1: 39 ST & 2ND AV  
Code: BP  
Location Address 2: VAULT 2356  
Total Tanks: Not reported  
Location City: BROOKLYN  
Location State: NY  
Location Zip: 11201  
Location Zip 4: Not reported

**Actual:**  
**10 ft.**

**NY MANIFEST:**

EPAID: NYP004739835  
Mailing Name: CON EDISON  
Mailing Contact: CON EDISON  
Mailing Address 1: 4 IRVING PL  
Mailing Address 2: 15TH FL  
Mailing City: NEW YORK  
Mailing State: NY  
Mailing Zip: 10003  
Mailing Zip 4: Not reported  
Mailing Country: USA  
Mailing Phone: Not reported

**NY MANIFEST:**

Document ID: Not reported  
Manifest Status: Not reported  
seq: Not reported  
Year: 2015  
Trans1 State ID: NJ0000027193  
Trans2 State ID: Not reported  
Generator Ship Date: 02/27/2015

Map ID  
 Direction  
 Distance  
 Elevation

MAP FINDINGS

Site

Database(s)

EDR ID Number  
 EPA ID Number

**CON EDISON (Continued)**

**S117740794**

Trans1 Recv Date: 02/27/2015  
 Trans2 Recv Date: Not reported  
 TSD Site Recv Date: 02/27/2015  
 Part A Recv Date: Not reported  
 Part B Recv Date: Not reported  
 Generator EPA ID: NYP004739835  
 Trans1 EPA ID: Not reported  
 Trans2 EPA ID: Not reported  
 TSDF ID 1: NJD002200046  
 TSDF ID 2: Not reported  
 Manifest Tracking Number: 012773387JJK  
 Import Indicator: N  
 Export Indicator: N  
 Discr Quantity Indicator: N  
 Discr Type Indicator: N  
 Discr Residue Indicator: N  
 Discr Partial Reject Indicator: N  
 Discr Full Reject Indicator: N  
 Manifest Ref Number: Not reported  
 Alt Facility RCRA ID: Not reported  
 Alt Facility Sign Date: Not reported  
 MGMT Method Type Code: H110  
 Waste Code: Not reported  
 Waste Code: Not reported  
 Waste Code: Not reported  
 Waste Code: Not reported  
 Waste Code: Not reported  
 Waste Code: Not reported  
 Quantity: 2000  
 Units: P - Pounds  
 Number of Containers: 1  
 Container Type: TT - Cargo tank, tank trucks  
 Handling Method: T Chemical, physical, or biological treatment.  
 Specific Gravity: 1  
 Waste Code: D008  
 Waste Code 1\_2: Not reported  
 Waste Code 1\_3: Not reported  
 Waste Code 1\_4: Not reported  
 Waste Code 1\_5: Not reported  
 Waste Code 1\_6: Not reported

[Click this hyperlink](#) while viewing on your computer to access  
 2 additional NY\_MANIFEST: record(s) in the EDR Site Report.

**H50**  
**South**  
**< 1/8**  
**0.012 mi.**  
**62 ft.**

**CON EDISON**  
**39TH ST & 2ND AVE**  
**BROOKLYN, NY 11232**  
**Site 8 of 28 in cluster H**

**NY MANIFEST S117740760**  
**N/A**

**Relative:**  
**Higher**

NY MANIFEST:  
 Country: USA  
 EPA ID: NYP004739439  
 Facility Status: Not reported  
 Location Address 1: 39 ST & 2N AV  
 Code: BP  
 Location Address 2: Not reported

**Actual:**  
**10 ft.**

Map ID  
Direction  
Distance  
Elevation

MAP FINDINGS

Site

Database(s)

EDR ID Number  
EPA ID Number

**CON EDISON (Continued)**

**S117740760**

|                                 |  |
|---------------------------------|--|
| Total Tanks:                    | Not reported                             |
| Location City:                  | BROOKLYN                                 |
| Location State:                 | NY                                       |
| Location Zip:                   | 11232                                    |
| Location Zip 4:                 | Not reported                             |
| NY MANIFEST:                    |  |
| EPAID:                          | NYP004739439                             |
| Mailing Name:                   | CON EDISON                               |
| Mailing Contact:                | CON EDISON                               |
| Mailing Address 1:              | 4 IRVING PL                              |
| Mailing Address 2:              | 15TH FL                                  |
| Mailing City:                   | NEW YORK                                 |
| Mailing State:                  | NY                                       |
| Mailing Zip:                    | 10003                                    |
| Mailing Zip 4:                  | Not reported                             |
| Mailing Country:                | USA                                      |
| Mailing Phone:                  | Not reported                             |
| NY MANIFEST:                    |  |
| Document ID:                    | Not reported                             |
| Manifest Status:                | Not reported                             |
| seq:                            | Not reported                             |
| Year:                           | 2015                                     |
| Trans1 State ID:                | NJ0000027193                             |
| Trans2 State ID:                | Not reported                             |
| Generator Ship Date:            | 02/26/2015                               |
| Trans1 Recv Date:               | 02/26/2015                               |
| Trans2 Recv Date:               | Not reported                             |
| TSD Site Recv Date:             | 02/27/2015                               |
| Part A Recv Date:               | Not reported                             |
| Part B Recv Date:               | Not reported                             |
| Generator EPA ID:               | NYP004739439                             |
| Trans1 EPA ID:                  | Not reported                             |
| Trans2 EPA ID:                  | Not reported                             |
| TSD ID 1:                       | NJD002200046                             |
| TSD ID 2:                       | Not reported                             |
| Manifest Tracking Number:       | 012772195JJK                             |
| Import Indicator:               | N  |
| Export Indicator:               | N  |
| Discr Quantity Indicator:       | N  |
| Discr Type Indicator:           | N  |
| Discr Residue Indicator:        | N  |
| Discr Partial Reject Indicator: | N  |
| Discr Full Reject Indicator:    | N  |
| Manifest Ref Number:            | Not reported                             |
| Alt Facility RCRA ID:           | Not reported                             |
| Alt Facility Sign Date:         | Not reported                             |
| MGMT Method Type Code:          | H110                                     |
| Waste Code:                     | Not reported                             |
| Waste Code:                     | Not reported                             |
| Waste Code:                     | Not reported                             |
| Waste Code:                     | Not reported                             |
| Waste Code:                     | Not reported                             |
| Waste Code:                     | Not reported                             |
| Quantity:                       | 2000                                     |
| Units:                          | G - Gallons (liquids only)* (8.3 pounds) |

Map ID  
Direction  
Distance  
Elevation

MAP FINDINGS

Site

Database(s)

EDR ID Number  
EPA ID Number

**CON EDISON (Continued)**

**S117740760**

Number of Containers: 1  
Container Type: TT - Cargo tank, tank trucks  
Handling Method: T Chemical, physical, or biological treatment.  
Specific Gravity: 1  
Waste Code: D008  
Waste Code 1\_2: Not reported  
Waste Code 1\_3: Not reported  
Waste Code 1\_4: Not reported  
Waste Code 1\_5: Not reported  
Waste Code 1\_6: Not reported

[Click this hyperlink](#) while viewing on your computer to access 2 additional NY\_MANIFEST: record(s) in the EDR Site Report.

**H51**  
**South**  
**< 1/8**  
**0.012 mi.**  
**62 ft.**

**CON EDISON**  
**39 ST & 2 AVE**  
**BROOKLYN, NY 11232**

**RCRA NonGen / NLR** **1018279144**  
**NYP004739439**

**Site 9 of 28 in cluster H**

**Relative:**  
**Higher**

RCRA NonGen / NLR:

**Actual:**  
**10 ft.**

Date form received by agency: 02/05/2016  
Facility name: CON EDISON  
Site name: CON EDISON - VAULT 188  
Facility address: 39 ST & 2 AVE  
BROOKLYN, NY 11232  
EPA ID: NYP004739439  
Mailing address: IRVING PLACE, 15TH FL NE  
NEW YORK, NY 10003  
Contact: THERESA BURKARD  
Contact address: IRVING PLACE, 15TH FL NE  
NEW YORK, NY 10003  
Contact country: US  
Contact telephone: 212-460-2262  
Contact email: BURKARDT@CONED.COM  
EPA Region: 02  
Classification: Non-Generator  
Description: Handler: Non-Generators do not presently generate hazardous waste

Owner/Operator Summary:

Owner/operator name: CONSOLIDATED EDISON COMPANY OF NY, INC.  
Owner/operator address: IRVING PLACE  
NEW YORK, NY 10003  
Owner/operator country: US  
Owner/operator telephone: Not reported  
Owner/operator email: Not reported  
Owner/operator fax: Not reported  
Owner/operator extension: Not reported  
Legal status: Private  
Owner/Operator Type: Owner  
Owner/Op start date: 02/26/2015  
Owner/Op end date: Not reported

Owner/operator name: CONSOLIDATED EDISON COMPANY OF NY, INC.  
Owner/operator address: IRVING PLACE  
NEW YORK, NY 10003

Map ID  
Direction  
Distance  
Elevation

MAP FINDINGS

Site

Database(s)

EDR ID Number  
EPA ID Number

**CON EDISON (Continued)**

**1018279144**

Owner/operator country: US  
Owner/operator telephone: Not reported  
Owner/operator email: Not reported  
Owner/operator fax: Not reported  
Owner/operator extension: Not reported  
Legal status: Private  
Owner/Operator Type: Operator  
Owner/Op start date: 02/26/2015  
Owner/Op end date: Not reported

Handler Activities Summary:

U.S. importer of hazardous waste: No  
Mixed waste (haz. and radioactive): No  
Recycler of hazardous waste: No  
Transporter of hazardous waste: No  
Treater, storer or disposer of HW: No  
Underground injection activity: No  
On-site burner exemption: No  
Furnace exemption: No  
Used oil fuel burner: No  
Used oil processor: No  
User oil refiner: No  
Used oil fuel marketer to burner: No  
Used oil Specification marketer: No  
Used oil transfer facility: No  
Used oil transporter: No

. Waste code: D008  
. Waste name: LEAD

Historical Generators:

Date form received by agency: 02/26/2015  
Site name: CON EDISON  
Classification: Not a generator, verified

Date form received by agency: 02/26/2015  
Site name: CON EDISON  
Classification: Large Quantity Generator

Biennial Reports:

Last Biennial Reporting Year: 2017

Annual Waste Handled:

Waste code: D008  
Waste name: LEAD  
Amount (Lbs): 16600

Violation Status: No violations found

Map ID  
Direction  
Distance  
Elevation

MAP FINDINGS

Site

Database(s)

EDR ID Number  
EPA ID Number

**H52**  
**South**  
**< 1/8**  
**0.012 mi.**  
**62 ft.**

**CON EDISON**  
**39TH ST & 2ND AVE**  
**BROOKLYN, NY 11232**  
**Site 10 of 28 in cluster H**

**NJ MANIFEST** **S120667979**  
**N/A**

**Relative:**  
**Higher**

NJ MANIFEST:  
EPA Id: NYP004739439  
Mail Address: IRVING PL, 15TH FL NE  
Mail City/State/Zip: NEW YORK, NY 10003  
Facility Phone: Not reported  
Emergency Phone: Not reported  
Contact: THOMAS TEELING  
Comments: Not reported  
SIC Code: Not reported  
County: NY047  
Municipal: Not reported  
Previous EPA Id: Not reported  
Gen Flag: Not reported  
Trans Flag: Not reported  
TSDF Flag: Not reported  
Name Change: Not reported  
Date Change: Not reported

**Actual:**  
**10 ft.**

Manifest:  
Manifest Number: 012772195JJK  
EPA ID: NYP004739439  
Date Shipped: 2/26/2015  
TSDF EPA ID: NJD002200046  
Transporter EPA ID: NJ0000027193  
Transporter 2 EPA ID: Not reported  
Transporter 3 EPA ID: Not reported  
Transporter 4 EPA ID: Not reported  
Transporter 5 EPA ID: Not reported  
Transporter 6 EPA ID: Not reported  
Transporter 7 EPA ID: Not reported  
Transporter 8 EPA ID: Not reported  
Transporter 9 EPA ID: Not reported  
Transporter 10 EPA ID: Not reported  
Date Trans1 Transported Waste: Not reported  
Date Trans2 Transported Waste: Not reported  
Date Trans3 Transported Waste: Not reported  
Date Trans4 Transported Waste: Not reported  
Date Trans5 Transported Waste: Not reported  
Date Trans6 Transported Waste: Not reported  
Date Trans7 Transported Waste: Not reported  
Date Trans8 Transported Waste: Not reported  
Date Trans9 Transported Waste: Not reported  
Date Trans10 Transported Waste: Not reported  
Date TSDF Received Waste: Not reported  
TSDF EPA Facility Name: Not reported  
QTY Units: Not reported  
Transporter SEQ ID: Not reported  
Transporter-1 Date: Not reported  
Waste SEQ ID: Not reported  
Waste Type Code 2: Not reported  
Waste Type Code 3: Not reported  
Waste Type Code 4: Not reported  
Waste Type Code 5: Not reported  
Waste Type Code 6: Not reported

Map ID  
Direction  
Distance  
Elevation

MAP FINDINGS

Site

Database(s)

EDR ID Number  
EPA ID Number

CON EDISON (Continued)

S120667979

Date Accepted: Not reported  
Manifest Discrepancy Type: Not reported  
Data Entry Number: Not reported  
Was Load Rejected: NEW YORK, NY 10003  
Reason Load Was Rejected: Not reported

H53  
South  
< 1/8  
0.012 mi.  
62 ft.

CON EDISON  
39TH ST & 2ND AVE VAULT 2020  
BROOKLYN, NY 11232

NY MANIFEST S117740793  
N/A

Site 11 of 28 in cluster H

Relative:  
Higher

NY MANIFEST:  
Country: USA  
EPA ID: NYP004739827  
Facility Status: Not reported  
Location Address 1: 39TH ST & 2ND AV  
Code: BP  
Location Address 2: VAULT 2020  
Total Tanks: Not reported  
Location City: BROOKLYN  
Location State: NY  
Location Zip: 11201  
Location Zip 4: Not reported

Actual:  
10 ft.

NY MANIFEST:  
EPAID: NYP004739827  
Mailing Name: CON EDISON  
Mailing Contact: CON EDISON  
Mailing Address 1: 4 IRVING PL  
Mailing Address 2: 15TH FL  
Mailing City: NEW YORK  
Mailing State: NY  
Mailing Zip: 10003  
Mailing Zip 4: Not reported  
Mailing Country: USA  
Mailing Phone: Not reported

NY MANIFEST:  
Document ID: Not reported  
Manifest Status: Not reported  
seq: Not reported  
Year: 2015  
Trans1 State ID: NJ0000027193  
Trans2 State ID: Not reported  
Generator Ship Date: 02/27/2015  
Trans1 Recv Date: 02/27/2015  
Trans2 Recv Date: Not reported  
TSD Site Recv Date: 02/27/2015  
Part A Recv Date: Not reported  
Part B Recv Date: Not reported  
Generator EPA ID: NYP004739827  
Trans1 EPA ID: Not reported  
Trans2 EPA ID: Not reported  
TSD ID 1: NJD002200046  
TSD ID 2: Not reported



Map ID  
Direction  
Distance  
Elevation

MAP FINDINGS

Site

Database(s)

EDR ID Number  
EPA ID Number

**CON EDISON (Continued)**

**S117740793**

Manifest Tracking Number: 012773243JJK  
Import Indicator: N  
Export Indicator: N  
Discr Quantity Indicator: N  
Discr Type Indicator: N  
Discr Residue Indicator: N  
Discr Partial Reject Indicator: N  
Discr Full Reject Indicator: N  
Manifest Ref Number: Not reported  
Alt Facility RCRA ID: Not reported  
Alt Facility Sign Date: Not reported  
MGMT Method Type Code: H110  
Waste Code: Not reported  
Waste Code: Not reported  
Waste Code: Not reported  
Waste Code: Not reported  
Waste Code: Not reported  
Waste Code: Not reported  
Quantity: 2000  
Units: P - Pounds  
Number of Containers: 1  
Container Type: TT - Cargo tank, tank trucks  
Handling Method: T Chemical, physical, or biological treatment.  
Specific Gravity: 1  
Waste Code: D008  
Waste Code 1\_2: Not reported  
Waste Code 1\_3: Not reported  
Waste Code 1\_4: Not reported  
Waste Code 1\_5: Not reported  
Waste Code 1\_6: Not reported

[Click this hyperlink](#) while viewing on your computer to access  
2 additional NY\_MANIFEST: record(s) in the EDR Site Report.

D54  
ESE  
< 1/8  
0.012 mi.  
63 ft.

**INDUSTRY CITY ASSOCIATES**  
**551 2ND AVENUE**  
**BROOKLYN, NY 11232**  
**Site 4 of 12 in cluster D**

**NY AST U003080338**  
**N/A**

**Relative:**  
**Higher**

AST:  
Region: STATE  
DEC Region: 2  
Site Status: Active  
Facility Id: 2-285927  
Program Type: PBS  
UTM X: 583977.06801  
UTM Y: 4501335.89458  
Expiration Date: 08/19/2018  
Site Type: Municipality (Incl. Waste Water Treatment Plants, Utilities, Swimming Pools, etc.)

**Actual:**  
**6 ft.**

Affiliation Records:  
Site Id: 12732  
Affiliation Type: Mail Contact  
Company Name: INDUSTRY CITY ASSOCIATES  
Contact Type: Not reported  
Contact Name: MICHAEL PENNELLA

Map ID  
Direction  
Distance  
Elevation

MAP FINDINGS

Site

Database(s)

EDR ID Number  
EPA ID Number

**INDUSTRY CITY ASSOCIATES (Continued)**

**U003080338**

Address1: 220 36TH ST  
Address2: 2A  
City: BROOKLYN  
State: NY  
Zip Code: 11232  
Country Code: 001  
Phone: (718) 965-6450  
EMail: MPENNELLA@INDUSTRYCITY.COM  
Fax Number: Not reported  
Modified By: DMPOKRZY  
Date Last Modified: 2016-05-31

Site Id: 12732  
Affiliation Type: Facility Operator  
Company Name: INDUSTRY CITY ASSOCIATES  
Contact Type: Not reported  
Contact Name: MICHAEL PENNELLA  
Address1: Not reported  
Address2: Not reported  
City: Not reported  
State: NN  
Zip Code: Not reported  
Country Code: 999  
Phone: (718) 965-6450  
EMail: Not reported  
Fax Number: Not reported  
Modified By: KAKYER  
Date Last Modified: 2012-07-18

Site Id: 12732  
Affiliation Type: Emergency Contact  
Company Name: INDUSTRY CITY ASSOCIATES  
Contact Type: Not reported  
Contact Name: MICHAEL PENNELLA  
Address1: Not reported  
Address2: Not reported  
City: Not reported  
State: NN  
Zip Code: Not reported  
Country Code: 999  
Phone: (718) 965-6450  
EMail: Not reported  
Fax Number: Not reported  
Modified By: KAKYER  
Date Last Modified: 2012-07-18

Site Id: 12732  
Affiliation Type: Facility Owner  
Company Name: 1-10 BUSH TERMINAL OWNER LP  
Contact Type: DIRECTOR OF ENGINEERING  
Contact Name: MICHAEL PENNELLA  
Address1: 220 36TH ST, 2A  
Address2: Not reported  
City: BROOKLYN  
State: NY  
Zip Code: 11232  
Country Code: 001

Map ID  
Direction  
Distance  
Elevation

MAP FINDINGS

Site

Database(s)

EDR ID Number  
EPA ID Number

**INDUSTRY CITY ASSOCIATES (Continued)**

**U003080338**

Phone: (718) 965-6450  
EMail: Not reported  
Fax Number: Not reported  
Modified By: DMPOKRZY  
Date Last Modified: 2016-04-29

Tank Info:

Tank Number: 5  
Tank Id: 50979  
Material Code: 0001  
Common Name of Substance: #2 Fuel Oil (On-Site Consumption)

Equipment Records:

C01 - Pipe Location - Aboveground  
J02 - Dispenser - Suction Dispenser  
A00 - Tank Internal Protection - None  
B01 - Tank External Protection - Painted/Asphalt Coating  
D01 - Pipe Type - Steel/Carbon Steel/Iron  
F01 - Pipe External Protection - Painted/Asphalt Coating  
K00 - Spill Prevention - None  
G03 - Tank Secondary Containment - Vault (w/o access)  
H00 - Tank Leak Detection - None  
I02 - Overfill - High Level Alarm  
L09 - Piping Leak Detection - Exempt Suction Piping  
E01 - Piping Secondary Containment - Diking (AG only)

Tank Location: 2  
Tank Type: Steel/Carbon Steel/Iron  
Tank Status: In Service  
Pipe Model: Not reported  
Install Date: 04/01/1992  
Capacity Gallons: 20000  
Tightness Test Method: 03  
Date Test: 04/01/1998  
Next Test Date: Not reported  
Date Tank Closed: Not reported  
Register: True  
Modified By: DMPOKRZY  
Last Modified: 04/14/2017  
Material Name: Not reported

D55  
ESE  
< 1/8  
0.012 mi.  
63 ft.

**INDUSTRY CITY ASSOCIATES**  
**551 2ND AVENUE**  
**BROOKLYN, NY 11232**  
**Site 5 of 12 in cluster D**

**NY UST U004077874**  
**N/A**

**Relative:**  
**Higher**

UST:

Id/Status: 2-285927 / Active  
Program Type: PBS  
Region: STATE  
DEC Region: 2  
Expiration Date: 08/19/2018  
UTM X: 583977.06801  
UTM Y: 4501335.89458  
Site Type: Municipality (Incl. Waste Water Treatment Plants, Utilities, Swimming Pools, etc.)

**Actual:**  
**6 ft.**

Map ID  
Direction  
Distance  
Elevation

MAP FINDINGS

Site

Database(s)

EDR ID Number  
EPA ID Number

**INDUSTRY CITY ASSOCIATES (Continued)**

**U004077874**

Affiliation Records:

Site Id: 12732  
Affiliation Type: Mail Contact  
Company Name: INDUSTRY CITY ASSOCIATES  
Contact Type: Not reported  
Contact Name: MICHAEL PENNELLA  
Address1: 220 36TH ST  
Address2: 2A  
City: BROOKLYN  
State: NY  
Zip Code: 11232  
Country Code: 001  
Phone: (718) 965-6450  
EMail: MPENNELLA@INDUSTRYCITY.COM  
Fax Number: Not reported  
Modified By: DMPOKRZY  
Date Last Modified: 2016-05-31

Site Id: 12732  
Affiliation Type: Facility Operator  
Company Name: INDUSTRY CITY ASSOCIATES  
Contact Type: Not reported  
Contact Name: MICHAEL PENNELLA  
Address1: Not reported  
Address2: Not reported  
City: Not reported  
State: NN  
Zip Code: Not reported  
Country Code: 999  
Phone: (718) 965-6450  
EMail: Not reported  
Fax Number: Not reported  
Modified By: KAKYER  
Date Last Modified: 2012-07-18

Site Id: 12732  
Affiliation Type: Emergency Contact  
Company Name: INDUSTRY CITY ASSOCIATES  
Contact Type: Not reported  
Contact Name: MICHAEL PENNELLA  
Address1: Not reported  
Address2: Not reported  
City: Not reported  
State: NN  
Zip Code: Not reported  
Country Code: 999  
Phone: (718) 965-6450  
EMail: Not reported  
Fax Number: Not reported  
Modified By: KAKYER  
Date Last Modified: 2012-07-18

Site Id: 12732  
Affiliation Type: Facility Owner  
Company Name: 1-10 BUSH TERMINAL OWNER LP  
Contact Type: DIRECTOR OF ENGINEERING  
Contact Name: MICHAEL PENNELLA

Map ID  
Direction  
Distance  
Elevation

MAP FINDINGS

Site

Database(s)

EDR ID Number  
EPA ID Number

**INDUSTRY CITY ASSOCIATES (Continued)**

**U004077874**

Address1: 220 36TH ST, 2A  
Address2: Not reported  
City: BROOKLYN  
State: NY  
Zip Code: 11232  
Country Code: 001  
Phone: (718) 965-6450  
EMail: Not reported  
Fax Number: Not reported  
Modified By: DMPOKRZY  
Date Last Modified: 2016-04-29

Tank Info:

Tank Number: 001  
Tank ID: 40596  
Tank Status: Closed Prior to Micro Conversion, 03/91  
Material Name: Closed Prior to Micro Conversion, 03/91  
Capacity Gallons: 36000  
Install Date: 08/01/1979  
Date Tank Closed: Not reported  
Registered: True  
Tank Location: Underground  
Tank Type: Steel/carbon steel  
Material Code: 0001  
Common Name of Substance: #2 Fuel Oil (On-Site Consumption)

Tightness Test Method: NN  
Date Test: Not reported  
Next Test Date: Not reported  
Pipe Model: Not reported  
Modified By: TRANSLAT  
Last Modified: 04/14/2017

Equipment Records:

J02 - Dispenser - Suction Dispenser  
B00 - Tank External Protection - None  
C00 - Pipe Location - No Piping  
F00 - Pipe External Protection - None  
A00 - Tank Internal Protection - None  
D01 - Pipe Type - Steel/Carbon Steel/Iron  
H05 - Tank Leak Detection - In-Tank System (ATG)  
I04 - Overfill - Product Level Gauge (A/G)  
G07 - Tank Secondary Containment - Excavation Liner

I56  
SSW  
< 1/8  
0.012 mi.  
65 ft.

**BS 3181**  
**39TH ST & 1ST AVE**  
**BROOKLYN, NY**  
**Site 1 of 8 in cluster I**

**NY Spills S104193441**  
**N/A**

**Relative:**  
**Higher**

SPILLS:  
Facility ID: 9905186  
Facility Type: ER  
Spill Number: 9905186  
DER Facility ID: 243579  
Site ID: 301435  
DEC Region: 2

**Actual:**  
**7 ft.**

Map ID  
Direction  
Distance  
Elevation

MAP FINDINGS

Site

Database(s)

EDR ID Number  
EPA ID Number

**BS 3181 (Continued)**

**S104193441**

Closed Date: 2002-04-04  
Spill Cause: Unknown  
Spill Class: C4  
SWIS: 2401  
Spill Date: 1999-07-30  
Investigator: CAENGELH  
Referred To: Not reported  
Reported to Dept: 1999-07-30  
CID: 388  
Water Affected: Not reported  
Spill Source: Unknown  
Spill Notifier: Affected Persons  
Cleanup Ceased: Not reported  
Cleanup Meets Std: False  
Last Inspection: Not reported  
Recommended Penalty: False  
UST Trust: False  
Remediation Phase: 0  
Date Entered In Computer: 1999-07-30  
Spill Record Last Update: 2002-04-04  
Spiller Name: Not reported  
Spiller Company: UNKNOWN  
Spiller Address: Not reported  
Spiller Company: 999  
Contact Name: CALLER  
DEC Memo: "Prior to Sept, 2004 data translation this spill Lead\_DEC Field was ENGELHARDT "  
Remarks: "caller reports unk ptro on 500 gallons of water. con ed#126945. sample taken cleanup pending results."

All Materials:  
Site ID: 301435  
Operable Unit ID: 1079615  
Operable Unit: 01  
Material ID: 301495  
Material Code: 0066A  
Material Name: unknown petroleum  
Case No.: Not reported  
Material FA: Petroleum  
Quantity: 2.00  
Units: G  
Recovered: .00  
Oxygenate: Not reported

I57  
SSW  
< 1/8  
0.012 mi.  
65 ft.

**CONSOLIDATED EDISON**  
**39TH ST & 1ST AVE**  
**BROOKLYN, NY 11201**  
**Site 2 of 8 in cluster I**

**NY MANIFEST 1009234310**  
**N/A**

**Relative:**  
**Higher**

NY MANIFEST:  
Country: USA  
EPA ID: NYP000928259  
Facility Status: Not reported  
Location Address 1: 39TH ST & 1ST AVE  
Code: BP  
Location Address 2: Not reported

**Actual:**  
**7 ft.**

Map ID  
Direction  
Distance  
Elevation

MAP FINDINGS

Site

Database(s)

EDR ID Number  
EPA ID Number

**CONSOLIDATED EDISON (Continued)**

**1009234310**

Total Tanks: Not reported  
Location City: BROOKLYN  
Location State: NY  
Location Zip: 11201  
Location Zip 4: Not reported

NY MANIFEST:

EPAID: NYP000928259  
Mailing Name: CONSOLIDATED EDISON  
Mailing Contact: FRANKLIN MURRAY  
Mailing Address 1: 4 IRVING PLACE RM 828  
Mailing Address 2: Not reported  
Mailing City: NEW YORK  
Mailing State: NY  
Mailing Zip: 10003  
Mailing Zip 4: Not reported  
Mailing Country: USA  
Mailing Phone: 2124602808

NY MANIFEST:

Document ID: NYB7311231  
Manifest Status: C  
seq: Not reported  
Year: 1996  
Trans1 State ID: SMIT08  
Trans2 State ID: Not reported  
Generator Ship Date: 09/06/1996  
Trans1 Recv Date: 09/06/1996  
Trans2 Recv Date: / /  
TSD Site Recv Date: 09/09/1996  
Part A Recv Date: 09/20/1996  
Part B Recv Date: 09/24/1996  
Generator EPA ID: NYP000928259  
Trans1 EPA ID: NYD006982359  
Trans2 EPA ID: Not reported  
TSD ID 1: NYD980593636  
TSD ID 2: Not reported  
Manifest Tracking Number: Not reported  
Import Indicator: Not reported  
Export Indicator: Not reported  
Discr Quantity Indicator: Not reported  
Discr Type Indicator: Not reported  
Discr Residue Indicator: Not reported  
Discr Partial Reject Indicator: Not reported  
Discr Full Reject Indicator: Not reported  
Manifest Ref Number: Not reported  
Alt Facility RCRA ID: Not reported  
Alt Facility Sign Date: Not reported  
MGMT Method Type Code: Not reported  
Waste Code: B003 - PETROLEUM OIL WITH 500 PPM OR > PCB  
Waste Code: Not reported  
Waste Code: Not reported  
Waste Code: Not reported  
Waste Code: Not reported  
Waste Code: Not reported  
Quantity: 00018  
Units: K - Kilograms (2.2 pounds)

Map ID  
 Direction  
 Distance  
 Elevation

MAP FINDINGS

Site

Database(s)

EDR ID Number  
 EPA ID Number

**CONSOLIDATED EDISON (Continued)**

**1009234310**

Number of Containers: 001  
 Container Type: TT - Cargo tank, tank trucks  
 Handling Method: T Chemical, physical, or biological treatment.  
 Specific Gravity: 100

[Click this hyperlink](#) while viewing on your computer to access  
 1 additional NY\_MANIFEST: record(s) in the EDR Site Report.

**I58**  
**SSW**  
 < 1/8  
 0.012 mi.  
 65 ft.

**CON EDISON MANHOLE: 56701**  
**39TH ST & 1ST AVE**  
**BROOKLYN, NY 11232**  
**Site 3 of 8 in cluster I**

**RCRA-CESQG** **1016149683**  
**NY MANIFEST** **NYP004283495**

**Relative:**  
**Higher**

RCRA-CESQG:

Date form received by agency: 01/15/2013  
 Facility name: CON EDISON MANHOLE: 56701  
 Facility address: 39TH ST & 1ST AVE  
 BROOKLYN, NY 11232

**Actual:**  
**7 ft.**

EPA ID: NYP004283495  
 Mailing address: IRVING PL, RM 828  
 NEW YORK, NY 10003

Contact: KHARY BERRY  
 Contact address: Not reported

Contact country: Not reported  
 Contact telephone: 718-666-4574  
 Contact email: Not reported

EPA Region: 02  
 Classification: Conditionally Exempt Small Quantity Generator

Description: Handler: generates 100 kg or less of hazardous waste per calendar month, and accumulates 1000 kg or less of hazardous waste at any time; or generates 1 kg or less of acutely hazardous waste per calendar month, and accumulates at any time: 1 kg or less of acutely hazardous waste; or 100 kg or less of any residue or contaminated soil, waste or other debris resulting from the cleanup of a spill, into or on any land or water, of acutely hazardous waste; or generates 100 kg or less of any residue or contaminated soil, waste or other debris resulting from the cleanup of a spill, into or on any land or water, of acutely hazardous waste during any calendar month, and accumulates at any time: 1 kg or less of acutely hazardous waste; or 100 kg or less of any residue or contaminated soil, waste or other debris resulting from the cleanup of a spill, into or on any land or water, of acutely hazardous waste

Handler Activities Summary:

U.S. importer of hazardous waste: No  
 Mixed waste (haz. and radioactive): No  
 Recycler of hazardous waste: No  
 Transporter of hazardous waste: No  
 Treater, storer or disposer of HW: No  
 Underground injection activity: No  
 On-site burner exemption: No  
 Furnace exemption: No  
 Used oil fuel burner: No  
 Used oil processor: No



Map ID  
Direction  
Distance  
Elevation

MAP FINDINGS

Site

Database(s)

EDR ID Number  
EPA ID Number

**CON EDISON MANHOLE: 56701 (Continued)**

**1016149683**

User oil refiner: No  
Used oil fuel marketer to burner: No  
Used oil Specification marketer: No  
Used oil transfer facility: No  
Used oil transporter: No

Violation Status: No violations found

**NY MANIFEST:**

Country: USA  
EPA ID: NYP004283495  
Facility Status: Not reported  
Location Address 1: 168-39 ST  
Code: BP  
Location Address 2: MH # 56701  
Total Tanks: Not reported  
Location City: NEW YORK  
Location State: NY  
Location Zip: 10461  
Location Zip 4: Not reported

**NY MANIFEST:**

EPAID: NYP004283495  
Mailing Name: CON EDISON  
Mailing Contact: TOM TEELING  
Mailing Address 1: 4 IRVING PLACE 15TH FLOOR  
Mailing Address 2: Not reported  
Mailing City: NEW YORK  
Mailing State: NY  
Mailing Zip: 10003  
Mailing Zip 4: Not reported  
Mailing Country: USA  
Mailing Phone: 2124603770

**NY MANIFEST:**

Document ID: Not reported  
Manifest Status: Not reported  
seq: Not reported  
Year: 2013  
Trans1 State ID: NJD003812047  
Trans2 State ID: Not reported  
Generator Ship Date: 01/15/2013  
Trans1 Recv Date: 01/15/2013  
Trans2 Recv Date: Not reported  
TSD Site Recv Date: 01/17/2013  
Part A Recv Date: Not reported  
Part B Recv Date: Not reported  
Generator EPA ID: NYP004283495  
Trans1 EPA ID: Not reported  
Trans2 EPA ID: Not reported  
TSD ID 1: NJD991291105  
TSD ID 2: Not reported  
Manifest Tracking Number: 001676226GBF  
Import Indicator: N  
Export Indicator: N  
Discr Quantity Indicator: N  
Discr Type Indicator: N  
Discr Residue Indicator: N

Map ID  
 Direction  
 Distance  
 Elevation

MAP FINDINGS

Site

Database(s)

EDR ID Number  
 EPA ID Number

**CON EDISON MANHOLE: 56701 (Continued)**

**1016149683**

Discr Partial Reject Indicator: N  
 Discr Full Reject Indicator: N  
 Manifest Ref Number: Not reported  
 Alt Facility RCRA ID: Not reported  
 Alt Facility Sign Date: Not reported  
 MGMT Method Type Code: H141  
 Waste Code: Not reported  
 Waste Code: Not reported  
 Waste Code: Not reported  
 Waste Code: Not reported  
 Waste Code: Not reported  
 Waste Code: Not reported  
 Quantity: 200  
 Units: G - Gallons (liquids only)\* (8.3 pounds)  
 Number of Containers: 1  
 Container Type: TT - Cargo tank, tank trucks  
 Handling Method: T Chemical, physical, or biological treatment.  
 Specific Gravity: 1  
 Waste Code: D008  
 Waste Code 1\_2: Not reported  
 Waste Code 1\_3: Not reported  
 Waste Code 1\_4: Not reported  
 Waste Code 1\_5: Not reported  
 Waste Code 1\_6: Not reported

[Click this hyperlink](#) while viewing on your computer to access additional NY\_MANIFEST: detail in the EDR Site Report.

**G59**  
**SSW**  
**< 1/8**  
**0.012 mi.**  
**65 ft.**

**CONSOLIDATED EDISON**  
**39 STREET AND 1 AVENUE MH38662**  
**BROOKLYN, NY 11201**

**NY MANIFEST** **S109064766**  
**N/A**

**Site 2 of 16 in cluster G**

**Relative:**  
**Higher**

NY MANIFEST:  
 Country: USA  
 EPA ID: NYP004156782  
 Facility Status: Not reported  
 Location Address 1: 39 STREET AND 1 AVENUE MH38662  
 Code: BP  
 Location Address 2: Not reported  
 Total Tanks: Not reported  
 Location City: BROOKLYN  
 Location State: NY  
 Location Zip: 11201  
 Location Zip 4: Not reported

**Actual:**  
**7 ft.**

NY MANIFEST:  
 EPAID: NYP004156782  
 Mailing Name: CONSOLIDATED EDISON  
 Mailing Contact: FRANKLIN MURRAY  
 Mailing Address 1: 4 IRVING PLACE RM 828  
 Mailing Address 2: Not reported  
 Mailing City: NEW YORK  
 Mailing State: NY  
 Mailing Zip: 10003  
 Mailing Zip 4: Not reported

Map ID  
Direction  
Distance  
Elevation

MAP FINDINGS

Site

Database(s)

EDR ID Number  
EPA ID Number

**CONSOLIDATED EDISON (Continued)**

**S109064766**

Mailing Country: USA  
Mailing Phone: 2124602808

**NY MANIFEST:**

Document ID: Not reported  
Manifest Status: Not reported  
seq: Not reported  
Year: 2008  
Trans1 State ID: NYD006982359  
Trans2 State ID: Not reported  
Generator Ship Date: 02/21/2008  
Trans1 Recv Date: 02/21/2008  
Trans2 Recv Date: Not reported  
TSD Site Recv Date: 02/22/2008  
Part A Recv Date: Not reported  
Part B Recv Date: Not reported  
Generator EPA ID: NYP004156782  
Trans1 EPA ID: Not reported  
Trans2 EPA ID: Not reported  
TSDF ID 1: NYD077444263  
TSDF ID 2: Not reported  
Manifest Tracking Number: 001446897FLE  
Import Indicator: N  
Export Indicator: N  
Discr Quantity Indicator: N  
Discr Type Indicator: N  
Discr Residue Indicator: N  
Discr Partial Reject Indicator: N  
Discr Full Reject Indicator: N  
Manifest Ref Number: Not reported  
Alt Facility RCRA ID: Not reported  
Alt Facility Sign Date: Not reported  
MGMT Method Type Code: H141  
Waste Code: Not reported  
Waste Code: Not reported  
Waste Code: Not reported  
Waste Code: Not reported  
Waste Code: Not reported  
Waste Code: Not reported  
Quantity: 50.0  
Units: P - Pounds  
Number of Containers: 1.0  
Container Type: DM - Metal drums, barrels  
Handling Method: L Landfill.  
Specific Gravity: 1.0  
Waste Code: D018  
Waste Code 1\_2: Not reported  
Waste Code 1\_3: Not reported  
Waste Code 1\_4: Not reported  
Waste Code 1\_5: Not reported  
Waste Code 1\_6: Not reported

[Click this hyperlink](#) while viewing on your computer to access 2 additional NY\_MANIFEST: record(s) in the EDR Site Report.

MAP FINDINGS

Map ID  
Direction  
Distance  
Elevation

Site

Database(s)

EDR ID Number  
EPA ID Number

**H60**  
**South**  
**< 1/8**  
**0.012 mi.**  
**65 ft.**

**VAULT 2020**  
**39TH ST/2ND AVE**  
**BROOKLYN, NY**  
  
**Site 12 of 28 in cluster H**

**NY Spills**    **S102239170**  
**N/A**

**Relative:**  
**Higher**

**SPILLS:**

**Actual:**  
**10 ft.**

|                           |  |
|---------------------------|--|
| Facility ID:              | 9514818  |
| Facility Type:            | ER   |
| Spill Number:             | 9514818  |
| DER Facility ID:          | 62777  |
| Site ID:                  | 65332  |
| DEC Region:               | 2  |
| Closed Date:              | 2005-02-07   |
| Spill Cause:              | Equipment Failure  |
| Spill Class:              | C3   |
| SWIS:                     | 2401   |
| Spill Date:               | 1996-02-20   |
| Investigator:             | JHOCONNE   |
| Referred To:              | Not reported   |
| Reported to Dept:         | 1996-02-20   |
| CID:                      | 312  |
| Water Affected:           | Not reported   |
| Spill Source:             | Commercial/Industrial  |
| Spill Notifier:           | Responsible Party  |
| Cleanup Ceased:           | Not reported   |
| Cleanup Meets Std:        | False  |
| Last Inspection:          | Not reported   |
| Recommended Penalty:      | False  |
| UST Trust:                | False  |
| Remediation Phase:        | 0  |
| Date Entered In Computer: | 1996-02-20   |
| Spill Record Last Update: | 2005-02-07   |
| Spiller Name:             | LISA   |
| Spiller Company:          | CON ED   |
| Spiller Address:          | 4 IRVING PLACE   |
| Spiller Company:          | 001  |
| Contact Name:             | Not reported   |
| DEC Memo:                 | "Prior to Sept, 2004 data translation this spill Lead_DEC Field was O'CONNELL 2/7/05: Con Ed submitted copy of original notification letter to DEP, which states: Location of Release: Vault No. 2020 on south side of 39th Street, 51 ft. West of 2nd Avenue, Brooklyn. Name of Substance Release: Transformer Oil (170ppm PCB). estimate.d Qua!jtiv of Substance Release: Approximately 2 gallons of oil. Total PCB <0.01 lb. Description of Areas Affected by Release: Transformer vault, possible entry of PCB oil into tine leading to sewage treatment plant. Con Ed inepcted vault in August 2004 and found no evidence of contamiantion. Close out. (JHO)" |

Remarks: "transformer bottom is porous and leaked product into vault - 170ppm drain in vault - drain is clogged with oil absorbant - drain goes to a pollution plant"

**All Materials:**

|                   |              |
|-------------------|--------------|
| Site ID:          | 65332        |
| Operable Unit ID: | 1025915      |
| Operable Unit:    | 01           |
| Material ID:      | 354941       |
| Material Code:    | 0017A        |
| Material Name:    | PCB oil      |
| Case No.:         | Not reported |

Map ID  
Direction  
Distance  
Elevation

MAP FINDINGS

Site

Database(s)

EDR ID Number  
EPA ID Number

VAULT 2020 (Continued)

S102239170

Material FA: Petroleum  
Quantity: 2.00  
Units: G  
Recovered: .00  
Oxygenate: Not reported

D61  
ESE  
< 1/8  
0.013 mi.  
68 ft.

CON EDISON  
2 32 ST 108 E 2 A  
BROOKLYN, NY 11232  
Site 6 of 12 in cluster D

NY MANIFEST S119073613  
N/A

Relative:  
Higher

NY MANIFEST:  
Country: USA  
EPA ID: NYP004304978  
Facility Status: Not reported  
Location Address 1: 2 32 ST 108 E 2 A  
Code: BP  
Location Address 2: Not reported  
Total Tanks: Not reported  
Location City: BROOKLYN  
Location State: NY  
Location Zip: 11232  
Location Zip 4: Not reported

Actual:  
6 ft.

NY MANIFEST:  
EPAID: NYP004304978  
Mailing Name: CON EDISON  
Mailing Contact: CON EDISON  
Mailing Address 1: 4 IRVING PL 15TH FL  
Mailing Address 2: Not reported  
Mailing City: NEW YORK  
Mailing State: NY  
Mailing Zip: 10003  
Mailing Zip 4: Not reported  
Mailing Country: USA  
Mailing Phone: 2124603770

NY MANIFEST:  
Document ID: Not reported  
Manifest Status: Not reported  
seq: Not reported  
Year: 2013  
Trans1 State ID: NJD003812047  
Trans2 State ID: Not reported  
Generator Ship Date: 04/25/2013  
Trans1 Recv Date: 04/25/2013  
Trans2 Recv Date: Not reported  
TSD Site Recv Date: 04/26/2013  
Part A Recv Date: Not reported  
Part B Recv Date: Not reported  
Generator EPA ID: NYP004304978  
Trans1 EPA ID: Not reported  
Trans2 EPA ID: Not reported  
TSDF ID 1: NJD991291105  
TSDF ID 2: Not reported  
Manifest Tracking Number: 002017081GBF

Map ID  
Direction  
Distance  
Elevation

MAP FINDINGS

Site

Database(s)

EDR ID Number  
EPA ID Number

**CON EDISON (Continued)**

**S119073613**

Import Indicator: N  
Export Indicator: N  
Discr Quantity Indicator: N  
Discr Type Indicator: N  
Discr Residue Indicator: N  
Discr Partial Reject Indicator: N  
Discr Full Reject Indicator: N  
Manifest Ref Number: Not reported  
Alt Facility RCRA ID: Not reported  
Alt Facility Sign Date: Not reported  
MGMT Method Type Code: H141  
Waste Code: Not reported  
Waste Code: Not reported  
Waste Code: Not reported  
Waste Code: Not reported  
Waste Code: Not reported  
Waste Code: Not reported  
Quantity: 350  
Units: G - Gallons (liquids only)\* (8.3 pounds)  
Number of Containers: 1  
Container Type: TT - Cargo tank, tank trucks  
Handling Method: T Chemical, physical, or biological treatment.  
Specific Gravity: 1  
Waste Code: D008  
Waste Code 1\_2: Not reported  
Waste Code 1\_3: Not reported  
Waste Code 1\_4: Not reported  
Waste Code 1\_5: Not reported  
Waste Code 1\_6: Not reported

[Click this hyperlink](#) while viewing on your computer to access additional NY\_MANIFEST: detail in the EDR Site Report.

**D62**  
**ESE**  
**< 1/8**  
**0.013 mi.**  
**68 ft.**

**CON EDISON - MANHOLE 54967**  
**2 32 ST 108 E 2 A**  
**BROOKLYN, NY 11232**  
**Site 7 of 12 in cluster D**

**RCRA-LQG 1016451407**  
**NYP004304978**

**Relative:**  
**Higher**

RCRA-LQG:

**Actual:**  
**6 ft.**

Date form received by agency:03/27/2014  
Facility name: CON EDISON - MANHOLE 54967  
Facility address: 2 32 ST 108 E 2 A  
BROOKLYN, NY 11232  
EPA ID: NYP004304978  
Mailing address: IRVING PLACE, 15TH FL NE  
NEW YORK, NY 10003  
Contact: DENNIS HUACON  
Contact address: IRVING PLACE, 15TH FL NE  
NEW YORK, NY 10003  
Contact country: US  
Contact telephone: 212-460-2757  
Contact email: HUACOND@CONED.COM  
EPA Region: 02  
Classification: Large Quantity Generator  
Description: Handler: generates 1,000 kg or more of hazardous waste during any calendar month; or generates more than 1 kg of acutely hazardous waste

Map ID  
Direction  
Distance  
Elevation

MAP FINDINGS

Site

Database(s)

EDR ID Number  
EPA ID Number

**CON EDISON - MANHOLE 54967 (Continued)**

**1016451407**

during any calendar month; or generates more than 100 kg of any residue or contaminated soil, waste or other debris resulting from the cleanup of a spill, into or on any land or water, of acutely hazardous waste during any calendar month; or generates 1 kg or less of acutely hazardous waste during any calendar month, and accumulates more than 1 kg of acutely hazardous waste at any time; or generates 100 kg or less of any residue or contaminated soil, waste or other debris resulting from the cleanup of a spill, into or on any land or water, of acutely hazardous waste during any calendar month, and accumulates more than 100 kg of that material at any time

Owner/Operator Summary:

Owner/operator name: CONSOLIDATED EDISON COMPANY OF NY, INC.  
Owner/operator address: IRVING PLACE  
NEW YORK, NY 10003  
Owner/operator country: US  
Owner/operator telephone: Not reported  
Owner/operator email: Not reported  
Owner/operator fax: Not reported  
Owner/operator extension: Not reported  
Legal status: Private  
Owner/Operator Type: Owner  
Owner/Op start date: 04/25/2013  
Owner/Op end date: Not reported

Owner/operator name: CONSOLIDATED EDISON COMPANY OF NY, INC.  
Owner/operator address: IRVING PLACE  
NEW YORK, NY 10003  
Owner/operator country: US  
Owner/operator telephone: Not reported  
Owner/operator email: Not reported  
Owner/operator fax: Not reported  
Owner/operator extension: Not reported  
Legal status: Private  
Owner/Operator Type: Operator  
Owner/Op start date: 04/25/2013  
Owner/Op end date: Not reported

Handler Activities Summary:

U.S. importer of hazardous waste: No  
Mixed waste (haz. and radioactive): No  
Recycler of hazardous waste: No  
Transporter of hazardous waste: No  
Treater, storer or disposer of HW: No  
Underground injection activity: No  
On-site burner exemption: No  
Furnace exemption: No  
Used oil fuel burner: No  
Used oil processor: No  
User oil refiner: No  
Used oil fuel marketer to burner: No  
Used oil Specification marketer: No  
Used oil transfer facility: No  
Used oil transporter: No

. Waste code: D008

Map ID  
Direction  
Distance  
Elevation

MAP FINDINGS

Site

Database(s)

EDR ID Number  
EPA ID Number

**CON EDISON - MANHOLE 54967 (Continued)**

**1016451407**

Waste name: LEAD

Historical Generators:

Date form received by agency: 04/25/2013  
Site name: CON EDISON MANHOLE: 54967  
Classification: Conditionally Exempt Small Quantity Generator

Violation Status: No violations found

**I63  
SSW  
< 1/8  
0.013 mi.  
71 ft.**

**MC 88802  
1ST AVE/39TH ST  
BROOKLYN, NY  
Site 4 of 8 in cluster I**

**NY Spills S105058287  
N/A**

**Relative:  
Higher**

SPILLS:

**Actual:  
7 ft.**

Facility ID: 0103110  
Facility Type: ER  
Spill Number: 0103110  
DER Facility ID: 124558  
Site ID: 146261  
DEC Region: 2  
Closed Date: 2001-07-20  
Spill Cause: Unknown  
Spill Class: C4  
SWIS: 2401  
Spill Date: 2001-06-20  
Investigator: KMFOLEY  
Referred To: Not reported  
Reported to Dept: 2001-06-20  
CID: 382  
Water Affected: Not reported  
Spill Source: Unknown  
Spill Notifier: Other  
Cleanup Ceased: Not reported  
Cleanup Meets Std: False  
Last Inspection: Not reported  
Recommended Penalty: False  
UST Trust: False  
Remediation Phase: 0  
Date Entered In Computer: 2001-06-20  
Spill Record Last Update: 2001-08-20  
Spiller Name: Not reported  
Spiller Company: UNKNOWN  
Spiller Address: Not reported  
Spiller Company: 001  
Contact Name: PETER MCQUIRE  
DEC Memo: "Prior to Sept, 2004 data translation this spill Lead\_DEC Field was FOLEY CON ED E2MIS REPORT 6-20-01 Approx. 1qt of unknown oil four on apprx. 230gals. of water in MC88802. No sump/cracks in structure. Tag placed and PCB samples taken. LSN 01-06713-001 Aroclor 1260 PCB 55.4ppm As per Bob Saladino remove this job from 24hr. deminimus program. Order >50 tanker for AM. update 2045hrs. Cleanup completed by double washing with BioGen 760. No sump in hole. Underground on location, capped open cable ends."  
Remarks: "1 qt oil on 230 gals water contained in manhole. clean up pending crews. con ed 137-771"



Map ID  
Direction  
Distance  
Elevation

MAP FINDINGS

Site

Database(s)

EDR ID Number  
EPA ID Number

**MC 88802 (Continued)**

**S105058287**

All Materials:  
Site ID: 146261  
Operable Unit ID: 841806  
Operable Unit: 01  
Material ID: 535206  
Material Code: 0066A  
Material Name: unknown petroleum  
Case No.: Not reported  
Material FA: Petroleum  
Quantity: .00  
Units: G  
Recovered: .00  
Oxygenate: Not reported

**B64**  
**SSE**  
**< 1/8**  
**0.014 mi.**  
**75 ft.**

**12-15 37TH STREET**  
**12-15 37TH STREET**  
**BROOKLYN, NY**

**NY Spills S102672385**  
**N/A**

**Site 3 of 6 in cluster B**

**Relative:**  
**Higher**

**SPILLS:**  
Facility ID: 9313215  
Facility Type: ER  
Spill Number: 9313215  
DER Facility ID: 210860  
Site ID: 257511  
DEC Region: 2  
Closed Date: 1994-02-07  
Spill Cause: Unknown  
Spill Class: C4  
SWIS: 2401  
Spill Date: 1994-02-07  
Investigator: HEALY  
Referred To: Not reported  
Reported to Dept: 1993-02-07  
CID: Not reported  
Water Affected: Not reported  
Spill Source: Unknown  
Spill Notifier: Affected Persons  
Cleanup Ceased: 1994-02-07  
Cleanup Meets Std: True  
Last Inspection: Not reported  
Recommended Penalty: False  
UST Trust: False  
Remediation Phase: 0  
Date Entered In Computer: 1994-02-11  
Spill Record Last Update: 2004-09-30  
Spiller Name: Not reported  
Spiller Company: UNK  
Spiller Address: Not reported  
Spiller Company: 999  
Contact Name: Not reported  
DEC Memo: ""  
Remarks: "66TH PRECINT ON SCENE."

**Actual:**  
**9 ft.**

All Materials:  
Site ID: 257511

Map ID  
Direction  
Distance  
Elevation

MAP FINDINGS

Site

Database(s)

EDR ID Number  
EPA ID Number

12-15 37TH STREET (Continued)

S102672385

Operable Unit ID: 991661  
Operable Unit: 01  
Material ID: 388605  
Material Code: 0066A  
Material Name: unknown petroleum  
Case No.: Not reported  
Material FA: Petroleum  
Quantity: -40.00  
Units: G  
Recovered: .00  
Oxygenate: Not reported

A65  
SW  
< 1/8  
0.015 mi.  
77 ft.

LOT 22,TAXBLOCK 398  
28-04 39 AVENUE  
QUEENS, NY  
Site 6 of 7 in cluster A

NY E DESIGNATION S109318396  
N/A

Relative:  
Higher

E DESIGNATION:  
Tax Lot(s): 22  
Tax Block: 398  
Borough Code: Not reported  
E-No: E-218  
Effective Date: 10/7/2008  
Satisfaction Date: Not reported  
Ceqr Number: 08DCP021Q  
Ulurp Number: 080429ZMQ  
Zoning Map No: 9b

Actual:  
1 ft.

Description: Hazardous Materials\* Phase I and Phase II Testing Protocol  
Lot Remediation Date: Not reported

A66  
SW  
< 1/8  
0.015 mi.  
77 ft.

LOT 1,TAXBLOCK 385  
28-01 39 AVENUE  
QUEENS, NY  
Site 7 of 7 in cluster A

NY E DESIGNATION S109318262  
N/A

Relative:  
Higher

E DESIGNATION:  
Tax Lot(s): 1  
Tax Block: 385  
Borough Code: Not reported  
E-No: E-218  
Effective Date: 10/7/2008  
Satisfaction Date: Not reported  
Ceqr Number: 08DCP021Q  
Ulurp Number: 080429ZMQ  
Zoning Map No: 9b

Actual:  
1 ft.

Description: Hazardous Materials\* Phase I and Phase II Testing Protocol  
Lot Remediation Date: Not reported

Map ID  
Direction  
Distance  
Elevation

MAP FINDINGS

Site

Database(s) EDR ID Number  
EPA ID Number

**G67** **SAMARITAN VILLAGE**  
**SSW** **130-20 39TH ROAD**  
**< 1/8** **RICHMOND HILL, NY 11418**  
**0.015 mi.**  
**79 ft.** **Site 3 of 16 in cluster G**

**NY UST** **U004048223**  
**N/A**

**Relative:**  
**Higher**

UST:  
Id/Status: 2-608858 / Unregulated/Closed  
Program Type: PBS  
Region: STATE  
DEC Region: 2  
Expiration Date: N/A  
UTM X: 583521.00258  
UTM Y: 4501055.22141  
Site Type: Unknown

**Actual:**  
**9 ft.**

Affiliation Records:  
Site Id: 30707  
Affiliation Type: Facility Owner  
Company Name: SAMARITAN VILLAGE INCORPRATED  
Contact Type: Not reported  
Contact Name: Not reported  
Address1: 138-02 QUEENS BOULEVARD  
Address2: Not reported  
City: BRIARWOOD  
State: NY  
Zip Code: 11435  
Country Code: 001  
Phone: (718) 206-2000  
EMail: Not reported  
Fax Number: Not reported  
Modified By: NRLOMBAR  
Date Last Modified: 2011-02-04

Site Id: 30707  
Affiliation Type: Mail Contact  
Company Name: PJ WYER CONSTRUCTION INC.  
Contact Type: Not reported  
Contact Name: PJ WYER  
Address1: 221 BROADWAY  
Address2: SUITE 203  
City: AMITYVILLE  
State: NY  
Zip Code: 11701  
Country Code: 001  
Phone: (631) 691-0092  
EMail: Not reported  
Fax Number: Not reported  
Modified By: TRANSLAT  
Date Last Modified: 2004-03-04

Site Id: 30707  
Affiliation Type: Facility Operator  
Company Name: SAMARITAN VILLAGE INCORPRATED  
Contact Type: Not reported  
Contact Name: ANITA ZYCH  
Address1: Not reported  
Address2: Not reported  
City: Not reported  
State: NN

Map ID  
Direction  
Distance  
Elevation

MAP FINDINGS

Site

Database(s)

EDR ID Number  
EPA ID Number

**SAMARITAN VILLAGE (Continued)**

**U004048223**

Zip Code: Not reported  
Country Code: 001  
Phone: (718) 441-8913  
EMail: Not reported  
Fax Number: Not reported  
Modified By: TRANSLAT  
Date Last Modified: 2004-03-04

Site Id: 30707  
Affiliation Type: Emergency Contact  
Company Name: SAMARITAN VILLAGE INCORPRATED  
Contact Type: Not reported  
Contact Name: ANITA ZYCH  
Address1: Not reported  
Address2: Not reported  
City: Not reported  
State: NN  
Zip Code: Not reported  
Country Code: 001  
Phone: (718) 441-8913  
EMail: Not reported  
Fax Number: Not reported  
Modified By: TRANSLAT  
Date Last Modified: 2004-03-04

Tank Info:

Tank Number: 01  
Tank ID: 65882  
Tank Status: Closed - Removed  
Material Name: Closed - Removed  
Capacity Gallons: 4000  
Install Date: Not reported  
Date Tank Closed: 04/01/2003  
Registered: True  
Tank Location: Underground  
Tank Type: Steel/carbon steel  
Material Code: 0009  
Common Name of Substance: Gasoline

Tightness Test Method: NN  
Date Test: Not reported  
Next Test Date: Not reported  
Pipe Model: Not reported  
Modified By: TRANSLAT  
Last Modified: 04/14/2017

Equipment Records:

C02 - Pipe Location - Underground/On-ground  
G00 - Tank Secondary Containment - None  
H00 - Tank Leak Detection - None  
I00 - Overfill - None  
J00 - Dispenser - None  
A00 - Tank Internal Protection - None  
D01 - Pipe Type - Steel/Carbon Steel/Iron  
B00 - Tank External Protection - None  
F00 - Pipe External Protection - None

Map ID  
Direction  
Distance  
Elevation

MAP FINDINGS

Site

Database(s)

EDR ID Number  
EPA ID Number

**SAMARITAN VILLAGE (Continued)**

**U004048223**

Tank Number: 02  
Tank ID: 65883  
Tank Status: Closed - Removed  
Material Name: Closed - Removed  
Capacity Gallons: 4000  
Install Date: Not reported  
Date Tank Closed: 04/01/2003  
Registered: True  
Tank Location: Underground  
Tank Type: Steel/carbon steel  
Material Code: 0009  
Common Name of Substance: Gasoline

Tightness Test Method: NN  
Date Test: Not reported  
Next Test Date: Not reported  
Pipe Model: Not reported  
Modified By: TRANSLAT  
Last Modified: 04/14/2017

Equipment Records:

A00 - Tank Internal Protection - None  
D01 - Pipe Type - Steel/Carbon Steel/Iron  
C02 - Pipe Location - Underground/On-ground  
G00 - Tank Secondary Containment - None  
H00 - Tank Leak Detection - None  
I00 - Overfill - None  
B00 - Tank External Protection - None  
F00 - Pipe External Protection - None  
J00 - Dispenser - None

**D68**  
**ESE**  
**< 1/8**  
**0.016 mi.**  
**87 ft.**

**MANHOLE # 3997**  
**33RD STREET & 4TH AVE**  
**BROOKLYN, NY**  
**Site 8 of 12 in cluster D**

**NY Spills S106969429**  
**N/A**

**Relative:**  
**Higher**

**SPILLS:**  
Facility ID: 0504058  
Facility Type: ER  
Spill Number: 0504058  
DER Facility ID: 295239  
Site ID: 348791  
DEC Region: 2  
Closed Date: 2005-09-13  
Spill Cause: Unknown  
Spill Class: C4  
SWIS: 2401  
Spill Date: 2005-07-05  
Investigator: SKARAKHA  
Referred To: Not reported  
Reported to Dept: 2005-07-06  
CID: 444  
Water Affected: Not reported  
Spill Source: Institutional, Educational, Gov., Other  
Spill Notifier: Responsible Party  
Cleanup Ceased: Not reported  
Cleanup Meets Std: False

**Actual:**  
**6 ft.**

Map ID  
Direction  
Distance  
Elevation

MAP FINDINGS

Site

Database(s)

EDR ID Number  
EPA ID Number

**MANHOLE # 3997 (Continued)**

**S106969429**

Last Inspection: Not reported  
Recommended Penalty: False  
UST Trust: False  
Remediation Phase: 0  
Date Entered In Computer: 2005-07-06  
Spill Record Last Update: 2005-09-13  
Spiller Name: ERT DESK MIKE DAUGHTERY  
Spiller Company: MANHOLE # 3997  
Spiller Address: 33RD STREET& 4TH AVE  
Spiller Company: 001  
Contact Name: ERT DESK MIKE DAUGHTERY  
DEC Memo: "e2mis no 159586 JEROME SLAVAGE REPORTS FINDING APPX 1 GAL OF UNK OIL ON APPX 100 GALS OF WATER. NO SEWERS, WATERWAYS AFFECTED. SPILL APPEARS TO BE CONTAINED TO THE STRUCTURE. A SAMPLE WAS TAKEN. HE WAS UNABLE TO VERIFY THE SOURCE OF THE SPILL, AND IS RETURNING TO LOCATION TO RETRIEVE FURTHER INFORMATION. UPDATE 05-JUL-2005 1631HRS JEROME SLAVAGE RETURNED TO LOCATION. VERIFIED, HE CANNOT POSITIVELY IDENTIFY ANY SUMPS OR SEWER CONNECTIONS IN THE STRUCTURE, WATER IS STANDING STILL. ENVIRONMENTAL TAG NO. IS 41180. LAB RESULT RECEIVED 7/6/05 - 0036. 05-06507. < 1.0 PPM. TJ - 50495 7/06/2005 11:20 HRS.  
-- W. TUDY OF BROOKLYN ENV OPS REPORTED EARLIER THAT HE WAS ON LOCATION AT S/W/C 33 ST & 4TH AVE, BUT THERE WAS NO ENV STOP TAG IN MANHOLE AND NO BADGE WITH MANHOLE NUMBER. C&DO PLATE 33-J WAS CHECKED AND FOUND MANHOLE TUDY OPENED WAS MH-4012. MH-3397 IS ACTUALLY LOCATED IN EAST INTERSECTION OF 33 ST & 4 AVE. (NEAR S/E/C). TUDY WENT TO THAT STRUCTURE AND AT 11:20 HRS REPORTED UNABLE TO CLEAN MANHOLE AT THIS TIME DUE TO TRAFFIC CONDITIONS. ALSO REPORTS MANHOLE IS FULL OF WATER AND TANKER WILL BE NEEDED. 7/06/2005 15:00 HRS. -- AS PER ENV OPS O/S B. BAMONTE, ENV OPS WILL GO BACK TO CLEAN STRUCTURE ON 11PM SHIFT DUE TO TRAFFIC CONDITIONS. AS PER HIS REQUEST, I WILL ORDER UNDER 50 TANKER FROM CENTRAL FIELD SERVICES FOR 11PM. -- W.W. #17344 -- UPDATE 7-13-05 03:00 J. IOCCO REPORTS, DOUBLE WASHED STRUCTURE USING BIO GEN 760, REMOVED TAG AND NO SUMPS FOUND. JOB 100% COMPLETED. S. PACE 49874. Closed. 9-13-05. GB "  
Remarks: "COMING OFF 24HOUR CLOCK DUE TO TRAFFIC: CONED # 159586 NO TO 5 QUESTINS"  
All Materials:  
Site ID: 348791  
Operable Unit ID: 1106439  
Operable Unit: 01  
Material ID: 1971361  
Material Code: 0066A  
Material Name: unknown petroleum  
Case No.: Not reported  
Material FA: Petroleum  
Quantity: .00  
Units: G  
Recovered: .00  
Oxygenate: Not reported

Map ID  
Direction  
Distance  
Elevation

MAP FINDINGS

Site

Database(s)

EDR ID Number  
EPA ID Number

C69  
ENE  
< 1/8  
0.017 mi.  
89 ft.

**NYCDOT - SIM CITYWIDE CONCRETE**  
**8 29TH ST**  
**BROOKLYN, NY 11232**  
**Site 25 of 31 in cluster C**

**NY MANIFEST**    **S117742324**  
**N/A**

**Relative:**  
**Higher**

NY MANIFEST:  
Country: USA  
EPA ID: NYR000217778  
Facility Status: Not reported  
Location Address 1: 8 29TH ST  
Code: BP  
Location Address 2: Not reported  
Total Tanks: Not reported  
Location City: BROOKLYN  
Location State: NY  
Location Zip: 11232  
Location Zip 4: Not reported

**Actual:**  
**3 ft.**

NY MANIFEST:  
EPAID: NYR000217778  
Mailing Name: NYCDOT - SIM CITYWIDE CONCRETE  
Mailing Contact: HARRY SINGH  
Mailing Address 1: 55 WATER ST - 9TH FLOOR  
Mailing Address 2: Not reported  
Mailing City: NEW YORK  
Mailing State: NY  
Mailing Zip: 10041  
Mailing Zip 4: Not reported  
Mailing Country: USA  
Mailing Phone: 2128396521

NY MANIFEST:  
Document ID: Not reported  
Manifest Status: Not reported  
seq: Not reported  
Year: 2014  
Trans1 State ID: NJ0000027193  
Trans2 State ID: Not reported  
Generator Ship Date: 10/28/2014  
Trans1 Recv Date: 10/28/2014  
Trans2 Recv Date: Not reported  
TSD Site Recv Date: 10/28/2014  
Part A Recv Date: Not reported  
Part B Recv Date: Not reported  
Generator EPA ID: NYR000217778  
Trans1 EPA ID: Not reported  
Trans2 EPA ID: Not reported  
TSD ID 1: NJD002200046  
TSD ID 2: Not reported  
Manifest Tracking Number: 001161958GBF  
Import Indicator: N  
Export Indicator: N  
Discr Quantity Indicator: N  
Discr Type Indicator: N  
Discr Residue Indicator: N  
Discr Partial Reject Indicator: N  
Discr Full Reject Indicator: N  
Manifest Ref Number: Not reported

Map ID  
 Direction  
 Distance  
 Elevation

MAP FINDINGS

Site

Database(s)

EDR ID Number  
 EPA ID Number

**NYCDOT - SIM CITYWIDE CONCRETE (Continued)**

**S117742324**

Alt Facility RCRA ID: Not reported  
 Alt Facility Sign Date: Not reported  
 MGMT Method Type Code: H141  
 Waste Code: Not reported  
 Waste Code: Not reported  
 Waste Code: Not reported  
 Waste Code: Not reported  
 Waste Code: Not reported  
 Waste Code: Not reported  
 Quantity: 330  
 Units: G - Gallons (liquids only)\* (8.3 pounds)  
 Number of Containers: 6  
 Container Type: DM - Metal drums, barrels  
 Handling Method: L Landfill.  
 Specific Gravity: 1  
 Waste Code: D002  
 Waste Code 1\_2: Not reported  
 Waste Code 1\_3: Not reported  
 Waste Code 1\_4: Not reported  
 Waste Code 1\_5: Not reported  
 Waste Code 1\_6: Not reported

[Click this hyperlink](#) while viewing on your computer to access additional NY\_MANIFEST: detail in the EDR Site Report.

**C70**  
**ENE**  
 < 1/8  
 0.017 mi.  
 89 ft.

**NYCDOT - SIM CITYWIDE CONCRETE**  
**8 29TH ST**  
**BROOKLYN, NY 11232**  
**Site 26 of 31 in cluster C**

**RCRA-SQG 1017780185**  
**NYR000217778**

**Relative:**  
**Higher**

RCRA-SQG:  
 Date form received by agency:02/19/2015  
 Facility name: NYCDOT - SIM CITYWIDE CONCRETE  
 Facility address: 8 29TH ST  
 BROOKLYN, NY 11232  
 EPA ID: NYR000217778  
 Mailing address: 29TH ST  
 BROOKLYN, NY 11232  
 Contact: HORACE JOHNSON  
 Contact address: 29TH ST  
 BROOKLYN, NY 11232  
 Contact country: US  
 Contact telephone: 212-839-2101  
 Contact email: HJOHNSON@DOT.NYC.GOV  
 EPA Region: 02  
 Classification: Small Small Quantity Generator  
 Description: Handler: generates more than 100 and less than 1000 kg of hazardous waste during any calendar month and accumulates less than 6000 kg of hazardous waste at any time; or generates 100 kg or less of hazardous waste during any calendar month, and accumulates more than 1000 kg of hazardous waste at any time

**Actual:**  
**3 ft.**

Owner/Operator Summary:  
 Owner/operator name: HORACE JOHNSON  
 Owner/operator address: Not reported



Map ID  
Direction  
Distance  
Elevation

MAP FINDINGS

Site

Database(s)

EDR ID Number  
EPA ID Number

**NYCDOT - SIM CITYWIDE CONCRETE (Continued)**

**1017780185**

Not reported  
Owner/operator country: US  
Owner/operator telephone: Not reported  
Owner/operator email: Not reported  
Owner/operator fax: Not reported  
Owner/operator extension: Not reported  
Legal status: Municipal  
Owner/Operator Type: Operator  
Owner/Op start date: 06/01/2012  
Owner/Op end date: Not reported

Owner/operator name: EDC DEVELOPMENT CORP  
Owner/operator address: WILLIAM ST  
NEW YORK, NY 10038

Owner/operator country: US  
Owner/operator telephone: 212-619-5000  
Owner/operator email: Not reported  
Owner/operator fax: Not reported  
Owner/operator extension: Not reported  
Legal status: Other  
Owner/Operator Type: Owner  
Owner/Op start date: 01/01/1900  
Owner/Op end date: Not reported

Handler Activities Summary:

U.S. importer of hazardous waste: No  
Mixed waste (haz. and radioactive): No  
Recycler of hazardous waste: No  
Transporter of hazardous waste: No  
Treater, storer or disposer of HW: No  
Underground injection activity: No  
On-site burner exemption: No  
Furnace exemption: No  
Used oil fuel burner: No  
Used oil processor: No  
User oil refiner: No  
Used oil fuel marketer to burner: No  
Used oil Specification marketer: No  
Used oil transfer facility: No  
Used oil transporter: No

. Waste code: D002  
. Waste name: CORROSIVE WASTE

Violation Status: No violations found

**F71  
SE  
< 1/8  
0.017 mi.  
90 ft.**

**CON EDISON MANHOLE: 2736  
6TH AVE 35 FEET N OF BERGEN ST  
BROOKLYN, NY 11217  
Site 2 of 9 in cluster F**

**NJ MANIFEST S117985295  
N/A**

**Relative:  
Higher**

NJ MANIFEST:  
EPA Id: NYP004256814  
Mail Address: IRVING PL, RM 828  
Mail City/State/Zip: NEW YORK, NY 10003  
Facility Phone: Not reported  
Emergency Phone: Not reported

**Actual:  
7 ft.**

Map ID  
Direction  
Distance  
Elevation

MAP FINDINGS

Site

Database(s)

EDR ID Number  
EPA ID Number

**CON EDISON MANHOLE: 2736 (Continued)**

**S117985295**

Contact: ROBERT O'KANE  
Comments: Not reported  
SIC Code: Not reported  
County: NY047  
Municipal: Not reported  
Previous EPA Id: Not reported  
Gen Flag: Not reported  
Trans Flag: Not reported  
TSDf Flag: Not reported  
Name Change: Not reported  
Date Change: Not reported

Manifest:

Manifest Number: 001674812GBF  
EPA ID: NYP004256814  
Date Shipped: 7/3/2012  
TSDf EPA ID: NJD991291105  
Transporter EPA ID: NJD003812047  
Transporter 2 EPA ID: Not reported  
Transporter 3 EPA ID: Not reported  
Transporter 4 EPA ID: Not reported  
Transporter 5 EPA ID: Not reported  
Transporter 6 EPA ID: Not reported  
Transporter 7 EPA ID: Not reported  
Transporter 8 EPA ID: Not reported  
Transporter 9 EPA ID: Not reported  
Transporter 10 EPA ID: Not reported  
Date Trans1 Transported Waste: Not reported  
Date Trans2 Transported Waste: Not reported  
Date Trans3 Transported Waste: Not reported  
Date Trans4 Transported Waste: Not reported  
Date Trans5 Transported Waste: Not reported  
Date Trans6 Transported Waste: Not reported  
Date Trans7 Transported Waste: Not reported  
Date Trans8 Transported Waste: Not reported  
Date Trans9 Transported Waste: Not reported  
Date Trans10 Transported Waste: Not reported  
Date TSDf Received Waste: Not reported  
TSDf EPA Facility Name: Not reported  
QTY Units: Not reported  
Transporter SEQ ID: Not reported  
Transporter-1 Date: Not reported  
Waste SEQ ID: Not reported  
Waste Type Code 2: Not reported  
Waste Type Code 3: Not reported  
Waste Type Code 4: Not reported  
Waste Type Code 5: Not reported  
Waste Type Code 6: Not reported  
Date Accepted: Not reported  
Manifest Discrepancy Type: Not reported  
Data Entry Number: Not reported  
Was Load Rejected: NEW YORK, NY 10003  
Reason Load Was Rejected: Not reported

Waste:

Manifest Year: Not reported  
Waste Code: D008  
Hand Code: Not reported

Map ID  
Direction  
Distance  
Elevation

MAP FINDINGS

Site

Database(s)

EDR ID Number  
EPA ID Number

**CON EDISON MANHOLE: 2736 (Continued)**

**S117985295**

Quantity: 300.00 gallons

**F72**  
**SE**  
**< 1/8**  
**0.017 mi.**  
**90 ft.**

**CON EDISON MANHOLE: 2736**  
**6TH AVE 35 FEET N OF BERGEN ST E SIDE**  
**BROOKLYN, NY 11217**

**RCRA NonGen / NLR** **1016142952**  
**NY MANIFEST** **NYP004256814**

**Site 3 of 9 in cluster F**

**Relative:**  
**Higher**

RCRA NonGen / NLR:

Date form received by agency:07/28/2017

Facility name: CON EDISON MANHOLE: 2736

Facility address: 6TH AVE 35 FEET N OF BERGEN ST E SIDE  
BROOKLYN, NY 11217

EPA ID: NYP004256814

Mailing address: IRVING PL - ROOM 828  
NEW YORK, NY 10003

Contact: ROBERT O'KANE

Contact address: Not reported

Contact country: Not reported

Contact telephone: 718-321-6974

Contact email: Not reported

EPA Region: 02

Classification: Non-Generator

Description: Handler: Non-Generators do not presently generate hazardous waste

**Actual:**  
**7 ft.**

Handler Activities Summary:

U.S. importer of hazardous waste: No  
Mixed waste (haz. and radioactive): No  
Recycler of hazardous waste: No  
Transporter of hazardous waste: No  
Treater, storer or disposer of HW: No  
Underground injection activity: No  
On-site burner exemption: No  
Furnace exemption: No  
Used oil fuel burner: No  
Used oil processor: No  
User oil refiner: No  
Used oil fuel marketer to burner: No  
Used oil Specification marketer: No  
Used oil transfer facility: No  
Used oil transporter: No

Historical Generators:

Date form received by agency:07/03/2012

Site name: CON EDISON MANHOLE: 2736

Classification: Conditionally Exempt Small Quantity Generator

Violation Status: No violations found

NY MANIFEST:

Country: USA

EPA ID: NYP004256814

Facility Status: Not reported

Map ID  
Direction  
Distance  
Elevation

MAP FINDINGS

Site

Database(s)

EDR ID Number  
EPA ID Number

**CON EDISON MANHOLE: 2736 (Continued)**

**1016142952**

Location Address 1: E/S 6 AVENUE 35' N/O BERGEN S  
Code: BP  
Location Address 2: TREET  
Total Tanks: Not reported  
Location City: BROOKLYN  
Location State: NY  
Location Zip: 11217  
Location Zip 4: Not reported

NY MANIFEST:

EPAID: NYP004256814  
Mailing Name: CONSOLIDATED EDISON  
Mailing Contact: TOM TEELING  
Mailing Address 1: 4 IRVING PLACE - 15TH FLOOR  
Mailing Address 2: Not reported  
Mailing City: NEW YORK  
Mailing State: NY  
Mailing Zip: 10003  
Mailing Zip 4: Not reported  
Mailing Country: USA  
Mailing Phone: 2124603770

NY MANIFEST:

Document ID: Not reported  
Manifest Status: Not reported  
seq: Not reported  
Year: 2012  
Trans1 State ID: NJD003812047  
Trans2 State ID: Not reported  
Generator Ship Date: 07/03/2012  
Trans1 Recv Date: 07/03/2012  
Trans2 Recv Date: Not reported  
TSD Site Recv Date: 07/10/2012  
Part A Recv Date: Not reported  
Part B Recv Date: Not reported  
Generator EPA ID: NYP004256814  
Trans1 EPA ID: Not reported  
Trans2 EPA ID: Not reported  
TSDF ID 1: NJD991291105  
TSDF ID 2: Not reported  
Manifest Tracking Number: 001674812GBF  
Import Indicator: N  
Export Indicator: N  
Discr Quantity Indicator: N  
Discr Type Indicator: N  
Discr Residue Indicator: N  
Discr Partial Reject Indicator: N  
Discr Full Reject Indicator: N  
Manifest Ref Number: Not reported  
Alt Facility RCRA ID: Not reported  
Alt Facility Sign Date: Not reported  
MGMT Method Type Code: H141  
Waste Code: Not reported  
Waste Code: Not reported  
Waste Code: Not reported  
Waste Code: Not reported  
Waste Code: Not reported

Map ID  
 Direction  
 Distance  
 Elevation

MAP FINDINGS

Site

Database(s)

EDR ID Number  
 EPA ID Number

**CON EDISON MANHOLE: 2736 (Continued)**

**1016142952**

Waste Code: Not reported  
 Quantity: 300.0  
 Units: G - Gallons (liquids only)\* (8.3 pounds)  
 Number of Containers: 1.0  
 Container Type: TT - Cargo tank, tank trucks  
 Handling Method: T Chemical, physical, or biological treatment.  
 Specific Gravity: 1.0  
 Waste Code: D008  
 Waste Code 1\_2: Not reported  
 Waste Code 1\_3: Not reported  
 Waste Code 1\_4: Not reported  
 Waste Code 1\_5: Not reported  
 Waste Code 1\_6: Not reported

[Click this hyperlink](#) while viewing on your computer to access additional NY\_MANIFEST: detail in the EDR Site Report.

**F73**  
**SSE**  
 < 1/8  
 0.017 mi.  
 91 ft.

**LOT 7, TAXBLOCK 5296**  
**12-1216 36 STREET**  
**BROOKLYN, NY**  
 Site 4 of 9 in cluster F

**NY E DESIGNATION**    **S117676547**  
 N/A

**Relative:**  
**Higher**

E DESIGNATION:  
 Tax Lot(s): 7  
 Tax Block: 5296  
 Borough Code: Not reported  
 E-No: E-252  
 Effective Date: 10/27/2010  
 Satisfaction Date: Not reported  
 Ceqr Number: 10DCP029K  
 Ulurp Number: 100345ZMK  
 Zoning Map No: 22c

**Actual:**  
**8 ft.**

Description: Air Quality - HVAC fuel limited to natural gas  
 Lot Remediation Date: Not reported

Description: Hazardous Materials\* Phase I and Phase II Testing Protocol  
 Lot Remediation Date: Not reported

Description: Window Wall Attenuation & Alternate Ventilation  
 Lot Remediation Date: Not reported

**H74**  
**South**  
 < 1/8  
 0.020 mi.  
 103 ft.

**CON EDISON**  
**168 39TH ST VAULT 2020**  
**BROOKLYN, NY 11232**  
 Site 13 of 28 in cluster H

**NY MANIFEST**    **S117740927**  
 N/A

**Relative:**  
**Higher**

NY MANIFEST:  
 Country: USA  
 EPA ID: NYP004741179  
 Facility Status: Not reported  
 Location Address 1: 168 36TH ST  
 Code: BP

**Actual:**  
**10 ft.**

Map ID  
Direction  
Distance  
Elevation

MAP FINDINGS

Site

Database(s)

EDR ID Number  
EPA ID Number

**CON EDISON (Continued)**

**S117740927**

Location Address 2: VS 2020  
Total Tanks: Not reported  
Location City: BROOKLYN  
Location State: NY  
Location Zip: 11232  
Location Zip 4: Not reported

NY MANIFEST:  
EPAID: NYP004741179  
Mailing Name: CON EDISON  
Mailing Contact: TOM TEELING  
Mailing Address 1: 4 IRVING PLACE - 15TH FLOOR  
Mailing Address 2: Not reported  
Mailing City: NEW YORK  
Mailing State: NY  
Mailing Zip: 10003  
Mailing Zip 4: Not reported  
Mailing Country: USA  
Mailing Phone: Not reported

NY MANIFEST:  
Document ID: Not reported  
Manifest Status: Not reported  
seq: Not reported  
Year: 2015  
Trans1 State ID: NJD003812047  
Trans2 State ID: Not reported  
Generator Ship Date: 03/02/2015  
Trans1 Recv Date: 03/02/2015  
Trans2 Recv Date: Not reported  
TSD Site Recv Date: 03/09/2015  
Part A Recv Date: Not reported  
Part B Recv Date: Not reported  
Generator EPA ID: NYP004741179  
Trans1 EPA ID: Not reported  
Trans2 EPA ID: Not reported  
TSDF ID 1: NJD991291105  
TSDF ID 2: Not reported  
Manifest Tracking Number: 002621253GBF  
Import Indicator: N  
Export Indicator: N  
Discr Quantity Indicator: N  
Discr Type Indicator: N  
Discr Residue Indicator: N  
Discr Partial Reject Indicator: N  
Discr Full Reject Indicator: N  
Manifest Ref Number: Not reported  
Alt Facility RCRA ID: Not reported  
Alt Facility Sign Date: Not reported  
MGMT Method Type Code: H110  
Waste Code: Not reported  
Waste Code: Not reported  
Waste Code: Not reported  
Waste Code: Not reported  
Waste Code: Not reported  
Waste Code: Not reported  
Quantity: 800

Map ID  
Direction  
Distance  
Elevation

MAP FINDINGS

Site

Database(s)

EDR ID Number  
EPA ID Number

**CON EDISON (Continued)**

**S117740927**

Units: P - Pounds  
Number of Containers: 1  
Container Type: TT - Cargo tank, tank trucks  
Handling Method: T Chemical, physical, or biological treatment.  
Specific Gravity: 1  
Waste Code: D008  
Waste Code 1\_2: Not reported  
Waste Code 1\_3: Not reported  
Waste Code 1\_4: Not reported  
Waste Code 1\_5: Not reported  
Waste Code 1\_6: Not reported

[Click this hyperlink](#) while viewing on your computer to access  
2 additional NY\_MANIFEST: record(s) in the EDR Site Report.

**H75**  
**South**  
**< 1/8**  
**0.020 mi.**  
**103 ft.**

**CON EDISON**  
**168 39TH ST VAULT 2180**  
**BROOKLYN, NY 11232**  
**Site 14 of 28 in cluster H**

**RCRA NonGen / NLR** **1018279313**  
**NYP004741187**

**Relative:**  
**Higher**

RCRA NonGen / NLR:

**Actual:**  
**10 ft.**

Date form received by agency: 03/02/2015  
Facility name: CON EDISON  
Facility address: 168 39TH ST VAULT 2180  
BROOKLYN, NY 11232  
EPA ID: NYP004741187  
Mailing address: IRVING PL, 15TH FL NE  
NEW YORK, NY 10003  
Contact: THOMAS TEELING  
Contact address: Not reported  
Not reported  
Contact country: Not reported  
Contact telephone: 212-460-3770  
Contact email: Not reported  
EPA Region: 02  
Classification: Non-Generator  
Description: Handler: Non-Generators do not presently generate hazardous waste

Handler Activities Summary:

U.S. importer of hazardous waste: No  
Mixed waste (haz. and radioactive): No  
Recycler of hazardous waste: No  
Transporter of hazardous waste: No  
Treater, storer or disposer of HW: No  
Underground injection activity: No  
On-site burner exemption: No  
Furnace exemption: No  
Used oil fuel burner: No  
Used oil processor: No  
Used oil refiner: No  
Used oil fuel marketer to burner: No  
Used oil Specification marketer: No  
Used oil transfer facility: No  
Used oil transporter: No

Map ID  
Direction  
Distance  
Elevation

MAP FINDINGS

Site

Database(s)

EDR ID Number  
EPA ID Number

**CON EDISON (Continued)**

**1018279313**

Historical Generators:  
Date form received by agency:03/02/2015  
Site name: CON EDISON  
Classification: Large Quantity Generator  
  
Violation Status: No violations found

**H76**  
**South**  
**< 1/8**  
**0.020 mi.**  
**103 ft.**

**CON EDISON**  
**168 39TH ST VAULT 2180**  
**BROOKLYN, NY 11232**  
  
**Site 15 of 28 in cluster H**

**NY MANIFEST S117740928**  
**N/A**

**Relative:**  
**Higher**

NY MANIFEST:  
Country: USA  
EPA ID: NYP004741187  
Facility Status: Not reported  
Location Address 1: 168 39TH ST  
Code: BP  
Location Address 2: VS 2180  
Total Tanks: Not reported  
Location City: BROOKLYN  
Location State: NY  
Location Zip: 11232  
Location Zip 4: Not reported

**Actual:**  
**10 ft.**

NY MANIFEST:  
EPAID: NYP004741187  
Mailing Name: CON EDISON  
Mailing Contact: TOM TEELING  
Mailing Address 1: 4 IRVING PLACE - 15TH FLOOR  
Mailing Address 2: Not reported  
Mailing City: NEW YORK  
Mailing State: NY  
Mailing Zip: 10003  
Mailing Zip 4: Not reported  
Mailing Country: USA  
Mailing Phone: Not reported

NY MANIFEST:  
Document ID: Not reported  
Manifest Status: Not reported  
seq: Not reported  
Year: 2015  
Trans1 State ID: NJD003812047  
Trans2 State ID: Not reported  
Generator Ship Date: 03/02/2015  
Trans1 Recv Date: 03/02/2015  
Trans2 Recv Date: Not reported  
TSD Site Recv Date: 03/09/2015  
Part A Recv Date: Not reported  
Part B Recv Date: Not reported  
Generator EPA ID: NYP004741187  
Trans1 EPA ID: Not reported  
Trans2 EPA ID: Not reported  
TSDF ID 1: NJD991291105  
TSDF ID 2: Not reported  
Manifest Tracking Number: 002618849GBF



Map ID  
Direction  
Distance  
Elevation

MAP FINDINGS

Site

Database(s)

EDR ID Number  
EPA ID Number

**CON EDISON (Continued)**

**S117740928**

Import Indicator: N  
Export Indicator: N  
Discr Quantity Indicator: N  
Discr Type Indicator: N  
Discr Residue Indicator: N  
Discr Partial Reject Indicator: N  
Discr Full Reject Indicator: N  
Manifest Ref Number: Not reported  
Alt Facility RCRA ID: Not reported  
Alt Facility Sign Date: Not reported  
MGMT Method Type Code: H110  
Waste Code: Not reported  
Waste Code: Not reported  
Waste Code: Not reported  
Waste Code: Not reported  
Waste Code: Not reported  
Waste Code: Not reported  
Quantity: 1000  
Units: P - Pounds  
Number of Containers: 1  
Container Type: TT - Cargo tank, tank trucks  
Handling Method: T Chemical, physical, or biological treatment.  
Specific Gravity: 1  
Waste Code: D008  
Waste Code 1\_2: Not reported  
Waste Code 1\_3: Not reported  
Waste Code 1\_4: Not reported  
Waste Code 1\_5: Not reported  
Waste Code 1\_6: Not reported

[Click this hyperlink](#) while viewing on your computer to access  
2 additional NY\_MANIFEST: record(s) in the EDR Site Report.

Country: USA  
EPA ID: NYP004741195  
Facility Status: Not reported  
Location Address 1: 168 36TH ST  
Code: BP  
Location Address 2: VS 2356  
Total Tanks: Not reported  
Location City: BROOKLYN  
Location State: NY  
Location Zip: 11232  
Location Zip 4: Not reported

**NY MANIFEST:**

EPAID: NYP004741195  
Mailing Name: CON EDISON  
Mailing Contact: TOM TEELING  
Mailing Address 1: 4 IRVING PLACE - 15TH FLOOR  
Mailing Address 2: Not reported  
Mailing City: NEW YORK  
Mailing State: NY  
Mailing Zip: 10003  
Mailing Zip 4: Not reported  
Mailing Country: USA  
Mailing Phone: Not reported

Map ID  
Direction  
Distance  
Elevation

MAP FINDINGS

Site

Database(s)

EDR ID Number  
EPA ID Number

CON EDISON (Continued)

S117740928

NY MANIFEST:

|                                 |  |
|---------------------------------|--|
| Document ID:                    | Not reported                                   |
| Manifest Status:                | Not reported                                   |
| seq:                            | Not reported                                   |
| Year:                           | 2015   |
| Trans1 State ID:                | NJD003812047                                   |
| Trans2 State ID:                | Not reported                                   |
| Generator Ship Date:            | 03/02/2015                                     |
| Trans1 Recv Date:               | 03/02/2015                                     |
| Trans2 Recv Date:               | Not reported                                   |
| TSD Site Recv Date:             | 03/09/2015                                     |
| Part A Recv Date:               | Not reported                                   |
| Part B Recv Date:               | Not reported                                   |
| Generator EPA ID:               | NYP004741195                                   |
| Trans1 EPA ID:                  | Not reported                                   |
| Trans2 EPA ID:                  | Not reported                                   |
| TSD ID 1:                       | NJD991291105                                   |
| TSD ID 2:                       | Not reported                                   |
| Manifest Tracking Number:       | 002618848GBF                                   |
| Import Indicator:               | N  |
| Export Indicator:               | N  |
| Discr Quantity Indicator:       | N  |
| Discr Type Indicator:           | N  |
| Discr Residue Indicator:        | N  |
| Discr Partial Reject Indicator: | N  |
| Discr Full Reject Indicator:    | N  |
| Manifest Ref Number:            | Not reported                                   |
| Alt Facility RCRA ID:           | Not reported                                   |
| Alt Facility Sign Date:         | Not reported                                   |
| MGMT Method Type Code:          | H110   |
| Waste Code:                     | Not reported                                   |
| Waste Code:                     | Not reported                                   |
| Waste Code:                     | Not reported                                   |
| Waste Code:                     | Not reported                                   |
| Waste Code:                     | Not reported                                   |
| Waste Code:                     | Not reported                                   |
| Quantity:                       | 1200   |
| Units:                          | P - Pounds                                     |
| Number of Containers:           | 1  |
| Container Type:                 | TT - Cargo tank, tank trucks                   |
| Handling Method:                | T Chemical, physical, or biological treatment. |
| Specific Gravity:               | 1  |
| Waste Code:                     | D008   |
| Waste Code 1_2:                 | Not reported                                   |
| Waste Code 1_3:                 | Not reported                                   |
| Waste Code 1_4:                 | Not reported                                   |
| Waste Code 1_5:                 | Not reported                                   |
| Waste Code 1_6:                 | Not reported                                   |

[Click this hyperlink](#) while viewing on your computer to access 2 additional NY\_MANIFEST: record(s) in the EDR Site Report.

Map ID  
Direction  
Distance  
Elevation

MAP FINDINGS

Site

Database(s)

EDR ID Number  
EPA ID Number

H77  
South  
< 1/8  
0.020 mi.  
103 ft.

**CON EDISON**  
**168 39TH ST VAULT 2020**  
**BROOKLYN, NY 11232**  
**Site 16 of 28 in cluster H**

**NJ MANIFEST**    **S120668137**  
**N/A**

**Relative:**  
**Higher**

NJ MANIFEST:  
EPA Id: NYP004741179  
Mail Address: IRVING PL, 15TH FL NE  
Mail City/State/Zip: NEW YORK, NY 10003  
Facility Phone: Not reported  
Emergency Phone: Not reported  
Contact: THOMAS TEELING  
Comments: Not reported  
SIC Code: Not reported  
County: NY047  
Municipal: Not reported  
Previous EPA Id: Not reported  
Gen Flag: Not reported  
Trans Flag: Not reported  
TSDF Flag: Not reported  
Name Change: Not reported  
Date Change: Not reported

**Actual:**  
**10 ft.**

Manifest:  
Manifest Number: 002621253GBF  
EPA ID: NYP004741179  
Date Shipped: 3/2/2015  
TSDF EPA ID: NJD991291105  
Transporter EPA ID: NJD003812047  
Transporter 2 EPA ID: Not reported  
Transporter 3 EPA ID: Not reported  
Transporter 4 EPA ID: Not reported  
Transporter 5 EPA ID: Not reported  
Transporter 6 EPA ID: Not reported  
Transporter 7 EPA ID: Not reported  
Transporter 8 EPA ID: Not reported  
Transporter 9 EPA ID: Not reported  
Transporter 10 EPA ID: Not reported  
Date Trans1 Transported Waste: Not reported  
Date Trans2 Transported Waste: Not reported  
Date Trans3 Transported Waste: Not reported  
Date Trans4 Transported Waste: Not reported  
Date Trans5 Transported Waste: Not reported  
Date Trans6 Transported Waste: Not reported  
Date Trans7 Transported Waste: Not reported  
Date Trans8 Transported Waste: Not reported  
Date Trans9 Transported Waste: Not reported  
Date Trans10 Transported Waste: Not reported  
Date TSDF Received Waste: Not reported  
TSDF EPA Facility Name: Not reported  
QTY Units: Not reported  
Transporter SEQ ID: Not reported  
Transporter-1 Date: Not reported  
Waste SEQ ID: Not reported  
Waste Type Code 2: Not reported  
Waste Type Code 3: Not reported  
Waste Type Code 4: Not reported  
Waste Type Code 5: Not reported  
Waste Type Code 6: Not reported

Map ID  
Direction  
Distance  
Elevation

MAP FINDINGS

Site

Database(s)

EDR ID Number  
EPA ID Number

**CON EDISON (Continued)**

**S120668137**

Date Accepted: Not reported  
Manifest Discrepancy Type: Not reported  
Data Entry Number: Not reported  
Was Load Rejected: NEW YORK, NY 10003  
Reason Load Was Rejected: Not reported

**H78**  
**South**  
**< 1/8**  
**0.020 mi.**  
**103 ft.**

**CON EDISON**  
**168 39TH ST VAULT 2180**  
**BROOKLYN, NY 11232**  
**Site 17 of 28 in cluster H**

**NJ MANIFEST** **S120668138**  
**N/A**

**Relative:**  
**Higher**

NJ MANIFEST:  
EPA Id: NYP004741187  
Mail Address: IRVING PL, 15TH FL NE  
Mail City/State/Zip: NEW YORK, NY 10003  
Facility Phone: Not reported  
Emergency Phone: Not reported  
Contact: THOMAS TEELING  
Comments: Not reported  
SIC Code: Not reported  
County: NY047  
Municipal: Not reported  
Previous EPA Id: Not reported  
Gen Flag: Not reported  
Trans Flag: Not reported  
TSDf Flag: Not reported  
Name Change: Not reported  
Date Change: Not reported

**Actual:**  
**10 ft.**

Manifest:  
Manifest Number: 002618849GBF  
EPA ID: NYP004741187  
Date Shipped: 3/2/2015  
TSDf EPA ID: NJD991291105  
Transporter EPA ID: NJD003812047  
Transporter 2 EPA ID: Not reported  
Transporter 3 EPA ID: Not reported  
Transporter 4 EPA ID: Not reported  
Transporter 5 EPA ID: Not reported  
Transporter 6 EPA ID: Not reported  
Transporter 7 EPA ID: Not reported  
Transporter 8 EPA ID: Not reported  
Transporter 9 EPA ID: Not reported  
Transporter 10 EPA ID: Not reported  
Date Trans1 Transported Waste: Not reported  
Date Trans2 Transported Waste: Not reported  
Date Trans3 Transported Waste: Not reported  
Date Trans4 Transported Waste: Not reported  
Date Trans5 Transported Waste: Not reported  
Date Trans6 Transported Waste: Not reported  
Date Trans7 Transported Waste: Not reported  
Date Trans8 Transported Waste: Not reported  
Date Trans9 Transported Waste: Not reported  
Date Trans10 Transported Waste: Not reported  
Date TSDf Received Waste: Not reported

Map ID  
 Direction  
 Distance  
 Elevation

MAP FINDINGS

Site

Database(s)

EDR ID Number  
 EPA ID Number

**CON EDISON (Continued)**

**S120668138**

TSDF EPA Facility Name: Not reported  
 QTY Units: Not reported  
 Transporter SEQ ID: Not reported  
 Transporter-1 Date: Not reported  
 Waste SEQ ID: Not reported  
 Waste Type Code 2: Not reported  
 Waste Type Code 3: Not reported  
 Waste Type Code 4: Not reported  
 Waste Type Code 5: Not reported  
 Waste Type Code 6: Not reported  
 Date Accepted: Not reported  
 Manifest Discrepancy Type: Not reported  
 Data Entry Number: Not reported  
 Was Load Rejected: NEW YORK, NY 10003  
 Reason Load Was Rejected: Not reported

**H79**  
**South**  
**< 1/8**  
**0.020 mi.**  
**103 ft.**

**CON EDISON**  
**168 39TH ST VAULT 2020**  
**BROOKLYN, NY 11232**

**RCRA NonGen / NLR** **1018279312**  
**FINDS** **NYP004741179**  
**ECHO**

**Site 18 of 28 in cluster H**

**Relative:**  
**Higher**

RCRA NonGen / NLR:

**Actual:**  
**10 ft.**

Date form received by agency: 03/02/2015  
 Facility name: CON EDISON  
 Facility address: 168 39TH ST VAULT 2020  
 BROOKLYN, NY 11232  
 EPA ID: NYP004741179  
 Mailing address: IRVING PL, 15TH FL NE  
 NEW YORK, NY 10003  
 Contact: THOMAS TEELING  
 Contact address: Not reported  
 Not reported  
 Contact country: Not reported  
 Contact telephone: 212-460-3770  
 Contact email: Not reported  
 EPA Region: 02  
 Classification: Non-Generator  
 Description: Handler: Non-Generators do not presently generate hazardous waste

**Handler Activities Summary:**

U.S. importer of hazardous waste: No  
 Mixed waste (haz. and radioactive): No  
 Recycler of hazardous waste: No  
 Transporter of hazardous waste: No  
 Treater, storer or disposer of HW: No  
 Underground injection activity: No  
 On-site burner exemption: No  
 Furnace exemption: No  
 Used oil fuel burner: No  
 Used oil processor: No  
 User oil refiner: No  
 Used oil fuel marketer to burner: No  
 Used oil Specification marketer: No  
 Used oil transfer facility: No

Map ID  
Direction  
Distance  
Elevation

MAP FINDINGS

Site

Database(s)

EDR ID Number  
EPA ID Number

**CON EDISON (Continued)**

**1018279312**

Used oil transporter: No

Historical Generators:

Date form received by agency: 03/02/2015  
Site name: CON EDISON  
Classification: Large Quantity Generator

Violation Status: No violations found

FINDS:

Registry ID: 110067688764

Environmental Interest/Information System

RCRAInfo is a national information system that supports the Resource Conservation and Recovery Act (RCRA) program through the tracking of events and activities related to facilities that generate, transport, and treat, store, or dispose of hazardous waste. RCRAInfo allows RCRA program staff to track the notification, permit, compliance, and corrective action activities required under RCRA.

[Click this hyperlink](#) while viewing on your computer to access additional FINDS: detail in the EDR Site Report.

ECHO:

Envid: 1018279312  
Registry ID: 110067688764  
DFR URL: <http://echo.epa.gov/detailed-facility-report?fid=110067688764>

**H80**  
**South**  
**< 1/8**  
**0.020 mi.**  
**103 ft.**

**CON EDISON**  
**168 39TH ST**  
**BROOKLYN, NY 11232**  
**Site 19 of 28 in cluster H**

**RCRA NonGen / NLR** **1018279314**  
**NYP004741195**

**Relative:**  
**Higher**

RCRA NonGen / NLR:

Date form received by agency: 03/02/2015  
Facility name: CON EDISON  
Facility address: 168 39TH ST  
BROOKLYN, NY 11232  
EPA ID: NYP004741195  
Mailing address: IRVING PL, 15TH FL NE  
NEW YORK, NY 10003  
Contact: THOMAS TEELING  
Contact address: Not reported  
Not reported  
Contact country: Not reported  
Contact telephone: 212-460-3770  
Contact email: Not reported  
EPA Region: 02  
Classification: Non-Generator  
Description: Handler: Non-Generators do not presently generate hazardous waste

**Actual:**  
**10 ft.**

Handler Activities Summary:

U.S. importer of hazardous waste: No  
Mixed waste (haz. and radioactive): No

Map ID  
Direction  
Distance  
Elevation

MAP FINDINGS

Site

Database(s)

EDR ID Number  
EPA ID Number

**CON EDISON (Continued)**

**1018279314**

Recycler of hazardous waste: No  
Transporter of hazardous waste: No  
Treater, storer or disposer of HW: No  
Underground injection activity: No  
On-site burner exemption: No  
Furnace exemption: No  
Used oil fuel burner: No  
Used oil processor: No  
User oil refiner: No  
Used oil fuel marketer to burner: No  
Used oil Specification marketer: No  
Used oil transfer facility: No  
Used oil transporter: No

Historical Generators:

Date form received by agency: 03/02/2015  
Site name: CON EDISON  
Classification: Large Quantity Generator

Violation Status: No violations found

**G81**  
**SSW**  
**< 1/8**  
**0.020 mi.**  
**104 ft.**

**INDUSTRY CITY ASSOC**  
**148 39TH STREET**  
**BROOKLYN, NY 11232**  
**Site 4 of 16 in cluster G**

**NY AST** **U001835883**  
**N/A**

**Relative:**  
**Higher**

AST:

Region: STATE  
DEC Region: 2  
Site Status: Active  
Facility Id: 2-286826  
Program Type: PBS  
UTM X: 583568.29800  
UTM Y: 4501010.49071  
Expiration Date: 08/19/2018  
Site Type: Other

**Actual:**  
**10 ft.**

Affiliation Records:

Site Id: 12809  
Affiliation Type: Mail Contact  
Company Name: INDUSTRY CITY ASSOC  
Contact Type: Not reported  
Contact Name: Not reported  
Address1: 220 36TH STREET  
Address2: 2A  
City: BROOKLYN  
State: NY  
Zip Code: 11232  
Country Code: 001  
Phone: (718) 965-6450  
EMail: Not reported  
Fax Number: Not reported  
Modified By: MFLEONAR  
Date Last Modified: 2017-08-03

Site Id: 12809  
Affiliation Type: Facility Operator  
Company Name: INDUSTRY CITY ASSOC

Map ID  
Direction  
Distance  
Elevation

MAP FINDINGS

Site

Database(s)

EDR ID Number  
EPA ID Number

**INDUSTRY CITY ASSOC (Continued)**

**U001835883**

Contact Type: Not reported  
Contact Name: INDUSTRY CITY ASSOC.  
Address1: Not reported  
Address2: Not reported  
City: Not reported  
State: NN  
Zip Code: Not reported  
Country Code: 001  
Phone: (718) 965-6450  
EMail: Not reported  
Fax Number: Not reported  
Modified By: KAKYER  
Date Last Modified: 2012-07-18

Site Id: 12809  
Affiliation Type: Emergency Contact  
Company Name: 19-20 BUSH TERMINAL OWNER LP  
Contact Type: Not reported  
Contact Name: MICHAEL PENNELLA  
Address1: Not reported  
Address2: Not reported  
City: Not reported  
State: NN  
Zip Code: Not reported  
Country Code: 999  
Phone: (718) 965-6450  
EMail: Not reported  
Fax Number: Not reported  
Modified By: MFLEONAR  
Date Last Modified: 2017-08-03

Site Id: 12809  
Affiliation Type: Facility Owner  
Company Name: 19-20 BUSH TERMINAL OWNER LP  
Contact Type: DIRECTOR  
Contact Name: JIM SAMOZA  
Address1: 220 36TH STREET, 2A  
Address2: Not reported  
City: BROOKLYN  
State: NY  
Zip Code: 11232  
Country Code: 001  
Phone: (718) 965-6450  
EMail: Not reported  
Fax Number: Not reported  
Modified By: MFLEONAR  
Date Last Modified: 2017-08-03

Tank Info:

Tank Number: 005  
Tank Id: 16611  
Material Code: 0002  
Common Name of Substance: #4 Fuel Oil (On-Site Consumption)

Equipment Records:



Map ID  
Direction  
Distance  
Elevation

MAP FINDINGS

Site

Database(s)

EDR ID Number  
EPA ID Number

INDUSTRY CITY ASSOC (Continued)

U001835883

G03 - Tank Secondary Containment - Vault (w/o access)  
H00 - Tank Leak Detection - None  
A00 - Tank Internal Protection - None  
B01 - Tank External Protection - Painted/Asphalt Coating  
D01 - Pipe Type - Steel/Carbon Steel/Iron  
F01 - Pipe External Protection - Painted/Asphalt Coating  
L00 - Piping Leak Detection - None  
J02 - Dispenser - Suction Dispenser  
C01 - Pipe Location - Aboveground  
I05 - Overfill - Vent Whistle

Tank Location: 3  
Tank Type: Steel/Carbon Steel/Iron  
Tank Status: In Service  
Pipe Model: Not reported  
Install Date: 07/01/1983  
Capacity Gallons: 6000  
Tightness Test Method: 03  
Date Test: 09/01/1998  
Next Test Date: Not reported  
Date Tank Closed: Not reported  
Register: True  
Modified By: KAKYER  
Last Modified: 04/14/2017  
Material Name: Not reported

Tank Number: 006  
Tank Id: 55226  
Material Code: 0002  
Common Name of Substance: #4 Fuel Oil (On-Site Consumption)

Equipment Records:

I05 - Overfill - Vent Whistle  
L00 - Piping Leak Detection - None  
J02 - Dispenser - Suction Dispenser  
C01 - Pipe Location - Aboveground  
G03 - Tank Secondary Containment - Vault (w/o access)  
H00 - Tank Leak Detection - None  
A00 - Tank Internal Protection - None  
B01 - Tank External Protection - Painted/Asphalt Coating  
D01 - Pipe Type - Steel/Carbon Steel/Iron  
F01 - Pipe External Protection - Painted/Asphalt Coating

Tank Location: 3  
Tank Type: Steel/Carbon Steel/Iron  
Tank Status: In Service  
Pipe Model: Not reported  
Install Date: 07/01/1983  
Capacity Gallons: 6000  
Tightness Test Method: 03  
Date Test: 09/01/1998  
Next Test Date: Not reported  
Date Tank Closed: Not reported  
Register: True  
Modified By: KAKYER  
Last Modified: 04/14/2017  
Material Name: Not reported

Map ID  
Direction  
Distance  
Elevation

MAP FINDINGS

Site

Database(s)

EDR ID Number  
EPA ID Number

**G82**  
**SSW**  
**< 1/8**  
**0.020 mi.**  
**104 ft.**

**FONTANA BROS**  
**148 39TH ST**  
**BROOKLYN, NY 11232**

**RCRA NonGen / NLR** **1000396058**  
**FINDS** **NYD001567882**

**Site 5 of 16 in cluster G**

**Relative:**  
**Higher**

RCRA NonGen / NLR:

**Actual:**  
**10 ft.**

Date form received by agency:01/01/2007  
Facility name: FONTANA BROS  
Facility address: 148 39TH ST  
BROOKLYN, NY 11232  
EPA ID: NYD001567882  
Mailing address: 39TH ST  
BROOKLYN, NY 11232  
Contact: Not reported  
Contact address: 39TH ST  
BROOKLYN, NY 11232  
Contact country: US  
Contact telephone: Not reported  
Contact email: Not reported  
EPA Region: 02  
Land type: Facility is not located on Indian land. Additional information is not known.  
Classification: Non-Generator  
Description: Handler: Non-Generators do not presently generate hazardous waste

**Owner/Operator Summary:**

Owner/operator name: Not reported  
Owner/operator address: NOT REQUIRED  
NOT REQUIRED, WY 99999  
Owner/operator country: US  
Owner/operator telephone: 212-555-1212  
Owner/operator email: Not reported  
Owner/operator fax: Not reported  
Owner/operator extension: Not reported  
Legal status: Private  
Owner/Operator Type: Operator  
Owner/Op start date: Not reported  
Owner/Op end date: Not reported

Owner/operator name: Not reported  
Owner/operator address: NOT REQUIRED  
NOT REQUIRED, WY 99999  
Owner/operator country: US  
Owner/operator telephone: 212-555-1212  
Owner/operator email: Not reported  
Owner/operator fax: Not reported  
Owner/operator extension: Not reported  
Legal status: Private  
Owner/Operator Type: Owner  
Owner/Op start date: Not reported  
Owner/Op end date: Not reported

**Handler Activities Summary:**

U.S. importer of hazardous waste: No  
Mixed waste (haz. and radioactive): No  
Recycler of hazardous waste: No  
Transporter of hazardous waste: No  
Treater, storer or disposer of HW: No

Map ID  
 Direction  
 Distance  
 Elevation

MAP FINDINGS

Site

Database(s)

EDR ID Number  
 EPA ID Number

**FONTANA BROS (Continued)**

**1000396058**

Underground injection activity: No  
 On-site burner exemption: No  
 Furnace exemption: No  
 Used oil fuel burner: No  
 Used oil processor: No  
 User oil refiner: No  
 Used oil fuel marketer to burner: No  
 Used oil Specification marketer: No  
 Used oil transfer facility: No  
 Used oil transporter: No

Historical Generators:

Date form received by agency: 01/01/2006  
 Site name: FONTANA BROS  
 Classification: Not a generator, verified

Date form received by agency: 12/31/1979  
 Site name: FONTANA BROS  
 Classification: Not a generator, verified

Violation Status: No violations found

Evaluation Action Summary:

Evaluation date: 10/26/1983  
 Evaluation: COMPLIANCE EVALUATION INSPECTION ON-SITE  
 Area of violation: Not reported  
 Date achieved compliance: Not reported  
 Evaluation lead agency: EPA

FINDS:

Registry ID: 110060249235

Environmental Interest/Information System

FIS (New York - Facility Information System) is New York's Department of Environmental Conservation (DEC) information system for tracking environmental facility information found across the State.

[Click this hyperlink](#) while viewing on your computer to access additional FINDS: detail in the EDR Site Report.

**G83**  
**SSW**  
**< 1/8**  
**0.020 mi.**  
**104 ft.**

**CARLSON INKS**  
**148 39TH ST.**  
**BROOKLYN, NY 11232**  
**Site 6 of 16 in cluster G**

**RCRA NonGen / NLR**  
**FINDS**  
**ECHO**

**1000334279**  
**NYD001502855**

**Relative:**  
**Higher**

RCRA NonGen / NLR:  
 Date form received by agency: 01/01/2007  
 Facility name: CHROMADYNE CORPORATION  
 Facility address: 148 39TH ST  
 BROOKLYN, NY 11232  
 EPA ID: NYD001502855  
 Mailing address: 39TH ST  
 BROOKLYN, NY 11232  
 Contact: Not reported

**Actual:**  
**10 ft.**

Map ID  
Direction  
Distance  
Elevation

MAP FINDINGS

Site

Database(s)

EDR ID Number  
EPA ID Number

**CARLSON INKS (Continued)**

**1000334279**

Contact address: 39TH ST  
BROOKLYN, NY 11232  
Contact country: US  
Contact telephone: Not reported  
Contact email: Not reported  
EPA Region: 02  
Land type: Facility is not located on Indian land. Additional information is not known.  
Classification: Non-Generator  
Description: Handler: Non-Generators do not presently generate hazardous waste

**Owner/Operator Summary:**

Owner/operator name: Not reported  
Owner/operator address: NOT REQUIRED  
NOT REQUIRED, WY 99999  
Owner/operator country: US  
Owner/operator telephone: 212-555-1212  
Owner/operator email: Not reported  
Owner/operator fax: Not reported  
Owner/operator extension: Not reported  
Legal status: Private  
Owner/Operator Type: Operator  
Owner/Op start date: Not reported  
Owner/Op end date: Not reported

Owner/operator name: Not reported  
Owner/operator address: NOT REQUIRED  
NOT REQUIRED, WY 99999  
Owner/operator country: US  
Owner/operator telephone: 212-555-1212  
Owner/operator email: Not reported  
Owner/operator fax: Not reported  
Owner/operator extension: Not reported  
Legal status: Private  
Owner/Operator Type: Owner  
Owner/Op start date: Not reported  
Owner/Op end date: Not reported

**Handler Activities Summary:**

U.S. importer of hazardous waste: No  
Mixed waste (haz. and radioactive): No  
Recycler of hazardous waste: No  
Transporter of hazardous waste: No  
Treater, storer or disposer of HW: No  
Underground injection activity: No  
On-site burner exemption: No  
Furnace exemption: No  
Used oil fuel burner: No  
Used oil processor: No  
User oil refiner: No  
Used oil fuel marketer to burner: No  
Used oil Specification marketer: No  
Used oil transfer facility: No  
Used oil transporter: No

**Historical Generators:**

Date form received by agency:01/01/2006

Map ID  
Direction  
Distance  
Elevation

MAP FINDINGS

Site

Database(s)

EDR ID Number  
EPA ID Number

**CARLSON INKS (Continued)**

**1000334279**

Site name: CHROMADYNE CORPORATION  
Classification: Not a generator, verified

Date form received by agency: 12/31/1979  
Site name: CHROMADYNE CORPORATION  
Classification: Not a generator, verified

Violation Status: No violations found

**Evaluation Action Summary:**

Evaluation date: 12/10/1986  
Evaluation: COMPLIANCE EVALUATION INSPECTION ON-SITE  
Area of violation: Not reported  
Date achieved compliance: Not reported  
Evaluation lead agency: State

Evaluation date: 10/26/1983  
Evaluation: COMPLIANCE EVALUATION INSPECTION ON-SITE  
Area of violation: Not reported  
Date achieved compliance: Not reported  
Evaluation lead agency: EPA

**FINDS:**

Registry ID: 110009464258

**Environmental Interest/Information System**

RCRAInfo is a national information system that supports the Resource Conservation and Recovery Act (RCRA) program through the tracking of events and activities related to facilities that generate, transport, and treat, store, or dispose of hazardous waste. RCRAInfo allows RCRA program staff to track the notification, permit, compliance, and corrective action activities required under RCRA.

Registry ID: 110009464338

**Environmental Interest/Information System**

RCRAInfo is a national information system that supports the Resource Conservation and Recovery Act (RCRA) program through the tracking of events and activities related to facilities that generate, transport, and treat, store, or dispose of hazardous waste. RCRAInfo allows RCRA program staff to track the notification, permit, compliance, and corrective action activities required under RCRA.

Registry ID: 110004326569

**Environmental Interest/Information System**

RCRAInfo is a national information system that supports the Resource Conservation and Recovery Act (RCRA) program through the tracking of events and activities related to facilities that generate, transport, and treat, store, or dispose of hazardous waste. RCRAInfo allows RCRA program staff to track the notification, permit, compliance, and corrective action activities required under RCRA.

[Click this hyperlink](#) while viewing on your computer to access additional FINDS: detail in the EDR Site Report.

Map ID  
Direction  
Distance  
Elevation

MAP FINDINGS

Site

Database(s)

EDR ID Number  
EPA ID Number

**CARLSON INKS (Continued)**

**1000334279**

**ECHO:**

Envid: 1000334279  
Registry ID: 110009464258  
DFR URL: <http://echo.epa.gov/detailed-facility-report?fid=110009464258>

Envid: 1000334279  
Registry ID: 110004326569  
DFR URL: <http://echo.epa.gov/detailed-facility-report?fid=110004326569>

Envid: 1000334279  
Registry ID: 110009464338  
DFR URL: <http://echo.epa.gov/detailed-facility-report?fid=110009464338>

**G84**  
**SSW**  
**< 1/8**  
**0.020 mi.**  
**104 ft.**

**CARLSON INKS**  
**148 39TH ST.**  
**BROOKLYN, NY 11232**  
**Site 7 of 16 in cluster G**

**RCRA NonGen / NLR** **1000705367**  
**NYD000521104**

**Relative:**  
**Higher**

**RCRA NonGen / NLR:**

Date form received by agency: 01/01/2007  
Facility name: CARLSON INKS  
Facility address: 148 39TH ST.  
BROOKLYN, NY 11232  
EPA ID: NYD000521104  
Mailing address: 39TH ST.  
BROOKLYN, NY 11232  
Contact: Not reported  
Contact address: 39TH ST.  
BROOKLYN, NY 11232  
Contact country: US  
Contact telephone: Not reported  
Contact email: Not reported  
EPA Region: 02  
Land type: Facility is not located on Indian land. Additional information is not known.  
Classification: Non-Generator  
Description: Handler: Non-Generators do not presently generate hazardous waste

**Actual:**  
**10 ft.**

**Owner/Operator Summary:**

Owner/operator name: Not reported  
Owner/operator address: NOT REQUIRED  
NOT REQUIRED, WY 99999  
Owner/operator country: US  
Owner/operator telephone: 212-555-1212  
Owner/operator email: Not reported  
Owner/operator fax: Not reported  
Owner/operator extension: Not reported  
Legal status: Private  
Owner/Operator Type: Operator  
Owner/Op start date: Not reported  
Owner/Op end date: Not reported  
  
Owner/operator name: Not reported  
Owner/operator address: NOT REQUIRED  
NOT REQUIRED, WY 99999  
Owner/operator country: US  
Owner/operator telephone: 212-555-1212

Map ID  
Direction  
Distance  
Elevation

MAP FINDINGS

Site

Database(s)

EDR ID Number  
EPA ID Number

**CARLSON INKS (Continued)**

**1000705367**

Owner/operator email: Not reported  
Owner/operator fax: Not reported  
Owner/operator extension: Not reported  
Legal status: Private  
Owner/Operator Type: Owner  
Owner/Op start date: Not reported  
Owner/Op end date: Not reported

Handler Activities Summary:

U.S. importer of hazardous waste: No  
Mixed waste (haz. and radioactive): No  
Recycler of hazardous waste: No  
Transporter of hazardous waste: No  
Treater, storer or disposer of HW: No  
Underground injection activity: No  
On-site burner exemption: No  
Furnace exemption: No  
Used oil fuel burner: No  
Used oil processor: No  
User oil refiner: No  
Used oil fuel marketer to burner: No  
Used oil Specification marketer: No  
Used oil transfer facility: No  
Used oil transporter: No

Historical Generators:

Date form received by agency:01/01/2006  
Site name: CARLSON INKS  
Classification: Not a generator, verified

Date form received by agency:12/31/1979  
Site name: CARLSON INKS  
Classification: Not a generator, verified

Facility Has Received Notices of Violations:

Regulation violated: Not reported  
Area of violation: Generators - General  
Date violation determined: 03/13/1990  
Date achieved compliance: 04/30/1990  
Violation lead agency: State  
Enforcement action: WRITTEN INFORMAL  
Enforcement action date: 04/05/1990  
Enf. disposition status: Not reported  
Enf. disp. status date: Not reported  
Enforcement lead agency: State  
Proposed penalty amount: Not reported  
Final penalty amount: Not reported  
Paid penalty amount: Not reported

Evaluation Action Summary:

Evaluation date: 03/13/1990  
Evaluation: COMPLIANCE EVALUATION INSPECTION ON-SITE  
Area of violation: Generators - General  
Date achieved compliance: 04/30/1990  
Evaluation lead agency: State

MAP FINDINGS

Map ID  
Direction  
Distance  
Elevation

Site

Database(s)

EDR ID Number  
EPA ID Number

**G85**  
**SSW**  
**< 1/8**  
**0.020 mi.**  
**104 ft.**

**FGP BUSH TERMINALS**  
**148 39TH STREET**  
**BROOKLYN, NY**  
**Site 8 of 16 in cluster G**

**NY LTANKS**    **S102673281**  
**N/A**

**Relative:**  
**Higher**

LTANKS:

**Actual:**  
**10 ft.**

|                           |   |
|---------------------------|---|
| Facility ID:              | 9514887   |
| Site ID:                  | 160744  |
| Closed Date:              | 2003-02-24  |
| Spill Number:             | 9514887   |
| Spill Date:               | 1996-02-20  |
| Spill Cause:              | Tank Overfill   |
| Spill Source:             | Institutional, Educational, Gov., Other                               |
| Spill Class:              | B3  |
| Cleanup Ceased:           | Not reported  |
| SWIS:                     | 2401  |
| Investigator:             | TOMASELLO   |
| Referred To:              | Not reported  |
| Reported to Dept:         | 1996-02-21  |
| CID:                      | 205   |
| Water Affected:           | Not reported  |
| Spill Notifier:           | Federal Government  |
| Last Inspection:          | Not reported  |
| Recommended Penalty:      | False   |
| Meets Standard:           | False   |
| UST Involvement:          | False   |
| Remediation Phase:        | 0   |
| Date Entered In Computer: | 1996-02-21  |
| Spill Record Last Update: | 2003-02-24  |
| Spiller Name:             | Not reported  |
| Spiller Company:          | FGP BUSH TERMINALS  |
| Spiller Address:          | 148 39TH STREET   |
| Spiller County:           | 001   |
| Spiller Contact:          | Not reported  |
| Spiller Phone:            | Not reported  |
| Spiller Extention:        | Not reported  |
| DEC Region:               | 2   |
| DER Facility ID:          | 135721  |
| DEC Memo:                 | ""  |
| Remarks:                  | "transfer of fuel from one tank to another, overfilled.annon caller." |

All Materials:

|                   |              |
|-------------------|--------------|
| Site ID:          | 160744       |
| Operable Unit ID: | 1025985      |
| Operable Unit:    | 01           |
| Material ID:      | 355005       |
| Material Code:    | 0002A        |
| Material Name:    | #4 fuel oil  |
| Case No.:         | Not reported |
| Material FA:      | Petroleum    |
| Quantity:         | 100.00       |
| Units:            | G            |
| Recovered:        | .00          |
| Oxygenate:        | Not reported |



Map ID  
Direction  
Distance  
Elevation

MAP FINDINGS

Site

Database(s)

EDR ID Number  
EPA ID Number

**G86**  
**SSW**  
**< 1/8**  
**0.020 mi.**  
**104 ft.**

**CON EDISON**  
**138 39TH ST**  
**BROOKLYN, NY 11232**  
**Site 9 of 16 in cluster G**

**NJ MANIFEST** **S120669438**  
**N/A**

**Relative:**  
**Higher**

NJ MANIFEST:  
EPA Id: NYP004756110  
Mail Address: IRVING PL, 15TH FL NE  
Mail City/State/Zip: NEW YORK, NY 10003  
Facility Phone: Not reported  
Emergency Phone: Not reported  
Contact: THOMAS TEELING  
Comments: Not reported  
SIC Code: Not reported  
County: NY047  
Municipal: Not reported  
Previous EPA Id: Not reported  
Gen Flag: Not reported  
Trans Flag: Not reported  
TSDF Flag: Not reported  
Name Change: Not reported  
Date Change: Not reported

**Actual:**  
**10 ft.**

Manifest:  
Manifest Number: 014088080JJK  
EPA ID: NYP004756110  
Date Shipped: 3/23/2015  
TSDF EPA ID: NJD002200046  
Transporter EPA ID: NJ0000027193  
Transporter 2 EPA ID: Not reported  
Transporter 3 EPA ID: Not reported  
Transporter 4 EPA ID: Not reported  
Transporter 5 EPA ID: Not reported  
Transporter 6 EPA ID: Not reported  
Transporter 7 EPA ID: Not reported  
Transporter 8 EPA ID: Not reported  
Transporter 9 EPA ID: Not reported  
Transporter 10 EPA ID: Not reported  
Date Trans1 Transported Waste: Not reported  
Date Trans2 Transported Waste: Not reported  
Date Trans3 Transported Waste: Not reported  
Date Trans4 Transported Waste: Not reported  
Date Trans5 Transported Waste: Not reported  
Date Trans6 Transported Waste: Not reported  
Date Trans7 Transported Waste: Not reported  
Date Trans8 Transported Waste: Not reported  
Date Trans9 Transported Waste: Not reported  
Date Trans10 Transported Waste: Not reported  
Date TSDF Received Waste: Not reported  
TSDF EPA Facility Name: Not reported  
QTY Units: Not reported  
Transporter SEQ ID: Not reported  
Transporter-1 Date: Not reported  
Waste SEQ ID: Not reported  
Waste Type Code 2: Not reported  
Waste Type Code 3: Not reported  
Waste Type Code 4: Not reported  
Waste Type Code 5: Not reported  
Waste Type Code 6: Not reported

Map ID  
Direction  
Distance  
Elevation

MAP FINDINGS

Site

Database(s)

EDR ID Number  
EPA ID Number

CON EDISON (Continued)

S120669438

Date Accepted: Not reported  
Manifest Discrepancy Type: Not reported  
Data Entry Number: Not reported  
Was Load Rejected: NEW YORK, NY 10003  
Reason Load Was Rejected: Not reported

G87  
SSW  
< 1/8  
0.020 mi.  
104 ft.

CON EDISON  
138 39TH ST  
BROOKLYN, NY 11232

RCRA NonGen / NLR 1018280709  
FINDS NYP004756110  
ECHO

Site 10 of 16 in cluster G

Relative:  
Higher

RCRA NonGen / NLR:

Actual:  
10 ft.

Date form received by agency:03/23/2015  
Facility name: CON EDISON  
Facility address: 138 39TH ST  
BROOKLYN, NY 11232  
EPA ID: NYP004756110  
Mailing address: IRVING PL, 15TH FL NE  
NEW YORK, NY 10003  
Contact: THOMAS TEELING  
Contact address: Not reported  
Not reported  
Contact country: Not reported  
Contact telephone: 212-460-3770  
Contact email: Not reported  
EPA Region: 02  
Classification: Non-Generator  
Description: Handler: Non-Generators do not presently generate hazardous waste

Handler Activities Summary:

U.S. importer of hazardous waste: No  
Mixed waste (haz. and radioactive): No  
Recycler of hazardous waste: No  
Transporter of hazardous waste: No  
Treater, storer or disposer of HW: No  
Underground injection activity: No  
On-site burner exemption: No  
Furnace exemption: No  
Used oil fuel burner: No  
Used oil processor: No  
User oil refiner: No  
Used oil fuel marketer to burner: No  
Used oil Specification marketer: No  
Used oil transfer facility: No  
Used oil transporter: No

Historical Generators:

Date form received by agency:03/23/2015  
Site name: CON EDISON  
Classification: Large Quantity Generator

Violation Status: No violations found

FINDS:

Map ID  
 Direction  
 Distance  
 Elevation

MAP FINDINGS

Site

Database(s)

EDR ID Number  
 EPA ID Number

**CON EDISON (Continued)**

**1018280709**

Registry ID: 110067710659

Environmental Interest/Information System

RCRAInfo is a national information system that supports the Resource Conservation and Recovery Act (RCRA) program through the tracking of events and activities related to facilities that generate, transport, and treat, store, or dispose of hazardous waste. RCRAInfo allows RCRA program staff to track the notification, permit, compliance, and corrective action activities required under RCRA.

[Click this hyperlink](#) while viewing on your computer to access additional FINDS: detail in the EDR Site Report.

ECHO:

Envid: 1018280709  
 Registry ID: 110067710659  
 DFR URL: <http://echo.epa.gov/detailed-facility-report?fid=110067710659>

**G88**  
**SSW**  
 < 1/8  
 0.020 mi.  
 104 ft.

**CON EDISON**  
**138 39TH ST**  
**BROOKLYN, NY 11232**  
**Site 11 of 16 in cluster G**

**NY MANIFEST S118088074**  
**N/A**

**Relative:**  
**Higher**

NY MANIFEST:  
 Country: USA  
 EPA ID: NYP004756110  
 Facility Status: Not reported  
 Location Address 1: 168 39TH ST  
 Code: BP  
 Location Address 2: MH 56701  
 Total Tanks: Not reported  
 Location City: BROOKLYN  
 Location State: NY  
 Location Zip: 11232  
 Location Zip 4: Not reported

**Actual:**  
**10 ft.**

NY MANIFEST:  
 EPAID: NYP004756110  
 Mailing Name: CON EDISON  
 Mailing Contact: TOM TEELING  
 Mailing Address 1: 4 IRVING PLACE - 15TH FLOOR  
 Mailing Address 2: Not reported  
 Mailing City: NEW YORK  
 Mailing State: NY  
 Mailing Zip: 10003  
 Mailing Zip 4: Not reported  
 Mailing Country: USA  
 Mailing Phone: Not reported

NY MANIFEST:  
 Document ID: Not reported  
 Manifest Status: Not reported  
 seq: Not reported  
 Year: 2015  
 Trans1 State ID: NJ0000027193

Map ID  
 Direction  
 Distance  
 Elevation

MAP FINDINGS

Site

Database(s)

EDR ID Number  
 EPA ID Number

**CON EDISON (Continued)**

**S118088074**

|                                 |  |
|---------------------------------|--|
| Trans2 State ID:                | Not reported                                   |
| Generator Ship Date:            | 03/23/2015                                     |
| Trans1 Recv Date:               | 03/23/2015                                     |
| Trans2 Recv Date:               | Not reported                                   |
| TSD Site Recv Date:             | 03/27/2015                                     |
| Part A Recv Date:               | Not reported                                   |
| Part B Recv Date:               | Not reported                                   |
| Generator EPA ID:               | NYP004756110                                   |
| Trans1 EPA ID:                  | Not reported                                   |
| Trans2 EPA ID:                  | Not reported                                   |
| TSD ID 1:                       | NJD002200046                                   |
| TSD ID 2:                       | Not reported                                   |
| Manifest Tracking Number:       | 014088080JJK                                   |
| Import Indicator:               | N  |
| Export Indicator:               | N  |
| Discr Quantity Indicator:       | N  |
| Discr Type Indicator:           | N  |
| Discr Residue Indicator:        | N  |
| Discr Partial Reject Indicator: | N  |
| Discr Full Reject Indicator:    | N  |
| Manifest Ref Number:            | Not reported                                   |
| Alt Facility RCRA ID:           | Not reported                                   |
| Alt Facility Sign Date:         | Not reported                                   |
| MGMT Method Type Code:          | H110   |
| Waste Code:                     | Not reported                                   |
| Waste Code:                     | Not reported                                   |
| Waste Code:                     | Not reported                                   |
| Waste Code:                     | Not reported                                   |
| Waste Code:                     | Not reported                                   |
| Waste Code:                     | Not reported                                   |
| Quantity:                       | 1500   |
| Units:                          | P - Pounds                                     |
| Number of Containers:           | 1  |
| Container Type:                 | TT - Cargo tank, tank trucks                   |
| Handling Method:                | T Chemical, physical, or biological treatment. |
| Specific Gravity:               | 1  |
| Waste Code:                     | D008   |
| Waste Code 1_2:                 | Not reported                                   |
| Waste Code 1_3:                 | Not reported                                   |
| Waste Code 1_4:                 | Not reported                                   |
| Waste Code 1_5:                 | Not reported                                   |
| Waste Code 1_6:                 | Not reported                                   |

[Click this hyperlink](#) while viewing on your computer to access  
 2 additional NY\_MANIFEST: record(s) in the EDR Site Report.

**F89**  
**SSE**  
 < 1/8  
 0.022 mi.  
 117 ft.

**NEW YORK CITY TRANSIT**  
**36TH ST/2ND AVE**  
**BROOKLYN, NY**  
 Site 5 of 9 in cluster F

**NY Spills** **S105058239**  
 N/A

**Relative:**  
**Higher**

SPILLS:  
 Facility ID: 0103012  
 Facility Type: ER  
 Spill Number: 0103012  
 DER Facility ID: 154416

**Actual:**  
 8 ft.

Map ID  
Direction  
Distance  
Elevation

MAP FINDINGS

Site

Database(s)

EDR ID Number  
EPA ID Number

**NEW YORK CITY TRANSIT (Continued)**

**S105058239**

Site ID: 184518  
DEC Region: 2  
Closed Date: 2002-12-23  
Spill Cause: Equipment Failure  
Spill Class: C4  
SWIS: 2401  
Spill Date: 2001-06-15  
Investigator: MCTIBBE  
Referred To: Not reported  
Reported to Dept: 2001-06-18  
CID: 398  
Water Affected: Not reported  
Spill Source: Commercial Vehicle  
Spill Notifier: Responsible Party  
Cleanup Ceased: Not reported  
Cleanup Meets Std: False  
Last Inspection: Not reported  
Recommended Penalty: False  
UST Trust: False  
Remediation Phase: 0  
Date Entered In Computer: 2001-06-18  
Spill Record Last Update: 2002-12-23  
Spiller Name: Not reported  
Spiller Company: NEW YORK CITY TRANSIT  
Spiller Address: 370 JAY STREET  
Spiller Company: 001  
Contact Name: PASHKO CAMAJ  
DEC Memo: "Prior to Sept, 2004 data translation this spill Lead\_DEC Field was TIBBE Contained and cleaned by NYCT. No sewers or soil impacted."  
Remarks: "LEAK FROM A CRANE LIFTING PANELS WAS CAUSE OF SPILL. NO CALL BACK REQUESTED. CLEAN UP IN PROCESS."

All Materials:

Site ID: 184518  
Operable Unit ID: 839613  
Operable Unit: 01  
Material ID: 535114  
Material Code: 0010  
Material Name: hydraulic oil  
Case No.: Not reported  
Material FA: Petroleum  
Quantity: 6.00  
Units: G  
Recovered: .00  
Oxygenate: Not reported

**B90**  
**SSE**  
**< 1/8**  
**0.023 mi.**  
**121 ft.**

**LOT 4,TAXBLOCK 600**  
**31-09 37 AVENUE**  
**QUEENS, NY**  
**Site 4 of 6 in cluster B**

**NY E DESIGNATION** **S109318544**  
**N/A**

**Relative:**  
**Higher**

E DESIGNATION:  
Tax Lot(s): 4  
Tax Block: 600  
Borough Code: Not reported  
E-No: E-218

**Actual:**  
**9 ft.**

Map ID  
Direction  
Distance  
Elevation

MAP FINDINGS

Site

Database(s)

EDR ID Number  
EPA ID Number

**LOT 4, TAXBLOCK 600 (Continued)**

**S109318544**

Effective Date: 10/7/2008  
Satisfaction Date: Not reported  
Ceqr Number: 08DCP021Q  
Ulurp Number: 080429ZMQ  
Zoning Map No: 9b

Description: Hazardous Materials\* Phase I and Phase II Testing Protocol  
Lot Remediation Date: Not reported

**G91  
SSW  
< 1/8  
0.023 mi.  
124 ft.**

**PARADISE PLASTICS  
116 39TH STREET  
BROOKLYN, NY 11230  
Site 12 of 16 in cluster G**

**NY UST U004129105  
N/A**

**Relative:  
Higher**

UST:  
Id/Status: 2-608431 / Active  
Program Type: PBS  
Region: STATE  
DEC Region: 2  
Expiration Date: 02/27/2018  
UTM X: 583432.31013  
UTM Y: 4501122.71864  
Site Type: Apartment Building/Office Building

**Actual:  
9 ft.**

Affiliation Records:  
Site Id: 30283  
Affiliation Type: Mail Contact  
Company Name: PARADISE PLASTIC LLC  
Contact Type: Not reported  
Contact Name: SOL STRIMBER  
Address1: 116 39TH STREET  
Address2: Not reported  
City: BROOKLYN  
State: NY  
Zip Code: 11232  
Country Code: 001  
Phone: (718) 788-3733  
EMail: Not reported  
Fax Number: Not reported  
Modified By: MSBAPTIS  
Date Last Modified: 2014-04-14

Site Id: 30283  
Affiliation Type: Facility Operator  
Company Name: PARADISE PLASHES  
Contact Type: Not reported  
Contact Name: GEORGE GRAONLEGER  
Address1: Not reported  
Address2: Not reported  
City: Not reported  
State: NY  
Zip Code: Not reported  
Country Code: 001  
Phone: (718) 788-3733  
EMail: Not reported  
Fax Number: Not reported  
Modified By: bkfalvey

Map ID  
Direction  
Distance  
Elevation

MAP FINDINGS

Site

Database(s)

EDR ID Number  
EPA ID Number

**PARADISE PLASTICS (Continued)**

**U004129105**

Date Last Modified: 2008-10-27  
  
Site Id: 30283  
Affiliation Type: Emergency Contact  
Company Name: PARADISE PLASTICS LLC  
Contact Type: Not reported  
Contact Name: SOL STRIMBER  
Address1: Not reported  
Address2: Not reported  
City: Not reported  
State: NN  
Zip Code: Not reported  
Country Code: 999  
Phone: (718) 541-9140  
EMail: Not reported  
Fax Number: Not reported  
Modified By: bkfalvey  
Date Last Modified: 2008-10-27

Site Id: 30283  
Affiliation Type: Facility Owner  
Company Name: PARADISE PLASTICS LLC  
Contact Type: MANAGER  
Contact Name: GEORGE GROSSBERGER  
Address1: 116 39TH STREET  
Address2: Not reported  
City: BROOKLYN  
State: NY  
Zip Code: 11232  
Country Code: 001  
Phone: (718) 788-3733  
EMail: Not reported  
Fax Number: Not reported  
Modified By: MSBAPTIS  
Date Last Modified: 2014-04-14

**Tank Info:**

Tank Number: 1  
Tank ID: 65158  
Tank Status: In Service  
Material Name: In Service  
Capacity Gallons: 5000  
Install Date: 01/01/1983  
Date Tank Closed: Not reported  
Registered: True  
Tank Location: Underground  
Tank Type: Steel/carbon steel  
Material Code: 0001  
Common Name of Substance: #2 Fuel Oil (On-Site Consumption)  
  
Tightness Test Method: 21  
Date Test: 10/18/2013  
Next Test Date: 10/11/2016  
Pipe Model: Not reported  
Modified By: MSBAPTIS  
Last Modified: 04/14/2017

Map ID  
Direction  
Distance  
Elevation

MAP FINDINGS

Site

Database(s)

EDR ID Number  
EPA ID Number

**PARADISE PLASTICS (Continued)**

**U004129105**

Equipment Records:

I05 - Overfill - Vent Whistle  
B00 - Tank External Protection - None  
F00 - Pipe External Protection - None  
G03 - Tank Secondary Containment - Vault (w/o access)  
H00 - Tank Leak Detection - None  
L09 - Piping Leak Detection - Exempt Suction Piping  
J02 - Dispenser - Suction Dispenser  
C01 - Pipe Location - Aboveground  
D01 - Pipe Type - Steel/Carbon Steel/Iron  
A00 - Tank Internal Protection - None

**G92**  
**SSW**  
**< 1/8**  
**0.023 mi.**  
**124 ft.**

**CON EDISON MANHOLE: 49185**  
**116 39TH ST**  
**BROOKLYN, NY 11231**  
**Site 13 of 16 in cluster G**

**RCRA-CESQG** **1016149941**  
**NY MANIFEST** **NYP004286092**

**Relative:**  
**Higher**

RCRA-CESQG:

**Actual:**  
**9 ft.**

Date form received by agency: 01/29/2013  
Facility name: CON EDISON MANHOLE: 49185  
Facility address: 116 39TH ST  
BROOKLYN, NY 11231  
EPA ID: NYP004286092  
Mailing address: IRVING PL, RM 828  
NEW YORK, NY 10003  
Contact: ANTHONY SIGNORE  
Contact address: Not reported  
Not reported  
Contact country: Not reported  
Contact telephone: 718-802-3008  
Contact email: Not reported  
EPA Region: 02  
Classification: Conditionally Exempt Small Quantity Generator  
Description: Handler: generates 100 kg or less of hazardous waste per calendar month, and accumulates 1000 kg or less of hazardous waste at any time; or generates 1 kg or less of acutely hazardous waste per calendar month, and accumulates at any time: 1 kg or less of acutely hazardous waste; or 100 kg or less of any residue or contaminated soil, waste or other debris resulting from the cleanup of a spill, into or on any land or water, of acutely hazardous waste; or generates 100 kg or less of any residue or contaminated soil, waste or other debris resulting from the cleanup of a spill, into or on any land or water, of acutely hazardous waste during any calendar month, and accumulates at any time: 1 kg or less of acutely hazardous waste; or 100 kg or less of any residue or contaminated soil, waste or other debris resulting from the cleanup of a spill, into or on any land or water, of acutely hazardous waste

Handler Activities Summary:

U.S. importer of hazardous waste: No  
Mixed waste (haz. and radioactive): No  
Recycler of hazardous waste: No  
Transporter of hazardous waste: No  
Treater, storer or disposer of HW: No  
Underground injection activity: No  
On-site burner exemption: No



Map ID  
Direction  
Distance  
Elevation

MAP FINDINGS

Site

Database(s)

EDR ID Number  
EPA ID Number

**CON EDISON MANHOLE: 49185 (Continued)**

**1016149941**

Furnace exemption: No  
Used oil fuel burner: No  
Used oil processor: No  
Used oil refiner: No  
Used oil fuel marketer to burner: No  
Used oil Specification marketer: No  
Used oil transfer facility: No  
Used oil transporter: No

Violation Status: No violations found

**NY MANIFEST:**

Country: USA  
EPA ID: NYP004285854  
Facility Status: Not reported  
Location Address 1: 39TH ST E/O 2ND AVE  
Code: BP  
Location Address 2: MH 62484  
Total Tanks: Not reported  
Location City: BROOKLYN  
Location State: NY  
Location Zip: 11232  
Location Zip 4: Not reported

**NY MANIFEST:**

EPAID: NYP004285854  
Mailing Name: CON EDISON  
Mailing Contact: TOM TEELING  
Mailing Address 1: 4 IRVING PLACE - 15TH FLOOR  
Mailing Address 2: Not reported  
Mailing City: NEW YORK  
Mailing State: NY  
Mailing Zip: 10003  
Mailing Zip 4: Not reported  
Mailing Country: USA  
Mailing Phone: 2124603770

**NY MANIFEST:**

Document ID: Not reported  
Manifest Status: Not reported  
seq: Not reported  
Year: 2013  
Trans1 State ID: NJD003812047  
Trans2 State ID: Not reported  
Generator Ship Date: 01/28/2013  
Trans1 Recv Date: 01/28/2013  
Trans2 Recv Date: Not reported  
TSD Site Recv Date: 01/28/2013  
Part A Recv Date: Not reported  
Part B Recv Date: Not reported  
Generator EPA ID: NYP004285854  
Trans1 EPA ID: Not reported  
Trans2 EPA ID: Not reported  
TSD ID 1: NJD991291105  
TSD ID 2: Not reported  
Manifest Tracking Number: 002015936GBF  
Import Indicator: N  
Export Indicator: N

Map ID  
Direction  
Distance  
Elevation

MAP FINDINGS

Site

Database(s)

EDR ID Number  
EPA ID Number

**CON EDISON MANHOLE: 49185 (Continued)**

**1016149941**

Discr Quantity Indicator: N  
Discr Type Indicator: N  
Discr Residue Indicator: N  
Discr Partial Reject Indicator: N  
Discr Full Reject Indicator: N  
Manifest Ref Number: Not reported  
Alt Facility RCRA ID: Not reported  
Alt Facility Sign Date: Not reported  
MGMT Method Type Code: H141  
Waste Code: Not reported  
Waste Code: Not reported  
Waste Code: Not reported  
Waste Code: Not reported  
Waste Code: Not reported  
Waste Code: Not reported  
Quantity: 1000  
Units: G - Gallons (liquids only)\* (8.3 pounds)  
Number of Containers: 1  
Container Type: TT - Cargo tank, tank trucks  
Handling Method: T Chemical, physical, or biological treatment.  
Specific Gravity: 1  
Waste Code: D008  
Waste Code 1\_2: Not reported  
Waste Code 1\_3: Not reported  
Waste Code 1\_4: Not reported  
Waste Code 1\_5: Not reported  
Waste Code 1\_6: Not reported

[Click this hyperlink](#) while viewing on your computer to access additional NY\_MANIFEST: detail in the EDR Site Report.

Country: USA  
EPA ID: NYP004286092  
Facility Status: Not reported  
Location Address 1: 116 39TH ST  
Code: BP  
Location Address 2: MH 49185  
Total Tanks: Not reported  
Location City: BROOKLYN  
Location State: NY  
Location Zip: 11232  
Location Zip 4: Not reported

NY MANIFEST:  
EPAID: NYP004286092  
Mailing Name: CON EDISON  
Mailing Contact: CON EDISON  
Mailing Address 1: 4 IRVING PL 15TH FL  
Mailing Address 2: Not reported  
Mailing City: NEW YORK  
Mailing State: NY  
Mailing Zip: 10003  
Mailing Zip 4: Not reported  
Mailing Country: USA  
Mailing Phone: 2124603770

Map ID  
Direction  
Distance  
Elevation

MAP FINDINGS

Site

Database(s)

EDR ID Number  
EPA ID Number

**CON EDISON MANHOLE: 49185 (Continued)**

**1016149941**

NY MANIFEST:

|                                 |  |
|---------------------------------|--|
| Document ID:                    | Not reported                                   |
| Manifest Status:                | Not reported                                   |
| seq:                            | Not reported                                   |
| Year:                           | 2013   |
| Trans1 State ID:                | NJD003812047                                   |
| Trans2 State ID:                | Not reported                                   |
| Generator Ship Date:            | 01/29/2013                                     |
| Trans1 Recv Date:               | 01/29/2013                                     |
| Trans2 Recv Date:               | Not reported                                   |
| TSD Site Recv Date:             | 01/31/2013                                     |
| Part A Recv Date:               | Not reported                                   |
| Part B Recv Date:               | Not reported                                   |
| Generator EPA ID:               | NYP004286092                                   |
| Trans1 EPA ID:                  | Not reported                                   |
| Trans2 EPA ID:                  | Not reported                                   |
| TSD ID 1:                       | NJD991291105                                   |
| TSD ID 2:                       | Not reported                                   |
| Manifest Tracking Number:       | 002016022GBF                                   |
| Import Indicator:               | N  |
| Export Indicator:               | N  |
| Discr Quantity Indicator:       | N  |
| Discr Type Indicator:           | N  |
| Discr Residue Indicator:        | N  |
| Discr Partial Reject Indicator: | N  |
| Discr Full Reject Indicator:    | N  |
| Manifest Ref Number:            | Not reported                                   |
| Alt Facility RCRA ID:           | Not reported                                   |
| Alt Facility Sign Date:         | Not reported                                   |
| MGMT Method Type Code:          | H141   |
| Waste Code:                     | Not reported                                   |
| Waste Code:                     | Not reported                                   |
| Waste Code:                     | Not reported                                   |
| Waste Code:                     | Not reported                                   |
| Waste Code:                     | Not reported                                   |
| Waste Code:                     | Not reported                                   |
| Quantity:                       | 200  |
| Units:                          | G - Gallons (liquids only)* (8.3 pounds)       |
| Number of Containers:           | 1  |
| Container Type:                 | TT - Cargo tank, tank trucks                   |
| Handling Method:                | T Chemical, physical, or biological treatment. |
| Specific Gravity:               | 1  |
| Waste Code:                     | D008   |
| Waste Code 1_2:                 | Not reported                                   |
| Waste Code 1_3:                 | Not reported                                   |
| Waste Code 1_4:                 | Not reported                                   |
| Waste Code 1_5:                 | Not reported                                   |
| Waste Code 1_6:                 | Not reported                                   |

[Click this hyperlink](#) while viewing on your computer to access additional NY\_MANIFEST: detail in the EDR Site Report.

Map ID  
Direction  
Distance  
Elevation

MAP FINDINGS

Site

Database(s)

EDR ID Number  
EPA ID Number

G93  
SSW  
< 1/8  
0.023 mi.  
124 ft.

**CON EDISON - MANHOLE 62484**  
**116 39TH ST**  
**BROOKLYN, NY 11231**  
**Site 14 of 16 in cluster G**

**RCRA-LQG** **1016149917**  
**NYP004285854**

**Relative:**  
**Higher**

RCRA-LQG:

Date form received by agency:03/27/2014

Facility name: CON EDISON - MANHOLE 62484

Facility address: 116 39TH ST  
BROOKLYN, NY 11231

EPA ID: NYP004285854

Mailing address: IRVING PLACE, 15TH FL NE  
NEW YORK, NY 10003

Contact: DENNIS HUACON

Contact address: IRVING PLACE, 15TH FL NE  
NEW YORK, NY 10003

Contact country: US

Contact telephone: 212-460-2757

Contact email: HUACOND@CONED.COM

EPA Region: 02

Classification: Large Quantity Generator

Description: Handler: generates 1,000 kg or more of hazardous waste during any calendar month; or generates more than 1 kg of acutely hazardous waste during any calendar month; or generates more than 100 kg of any residue or contaminated soil, waste or other debris resulting from the cleanup of a spill, into or on any land or water, of acutely hazardous waste during any calendar month; or generates 1 kg or less of acutely hazardous waste during any calendar month, and accumulates more than 1 kg of acutely hazardous waste at any time; or generates 100 kg or less of any residue or contaminated soil, waste or other debris resulting from the cleanup of a spill, into or on any land or water, of acutely hazardous waste during any calendar month, and accumulates more than 100 kg of that material at any time

Owner/Operator Summary:

Owner/operator name: CONSOLIDATED EDISON COMPANY OF NY, INC.

Owner/operator address: IRVING PLACE  
NEW YORK, NY 10003

Owner/operator country: US

Owner/operator telephone: Not reported

Owner/operator email: Not reported

Owner/operator fax: Not reported

Owner/operator extension: Not reported

Legal status: Private

Owner/Operator Type: Owner

Owner/Op start date: 01/28/2013

Owner/Op end date: Not reported

Owner/operator name: CONSOLIDATED EDISON COMPANY OF NY, INC.

Owner/operator address: IRVING PLACE  
NEW YORK, NY 10003

Owner/operator country: US

Owner/operator telephone: Not reported

Owner/operator email: Not reported

Owner/operator fax: Not reported

Owner/operator extension: Not reported

Legal status: Private

Owner/Operator Type: Operator

Map ID  
 Direction  
 Distance  
 Elevation

MAP FINDINGS

Site

Database(s)

EDR ID Number  
 EPA ID Number

**CON EDISON - MANHOLE 62484 (Continued)**

**1016149917**

Owner/Op start date: 01/28/2013  
 Owner/Op end date: Not reported

Handler Activities Summary:

U.S. importer of hazardous waste: No  
 Mixed waste (haz. and radioactive): No  
 Recycler of hazardous waste: No  
 Transporter of hazardous waste: No  
 Treater, storer or disposer of HW: No  
 Underground injection activity: No  
 On-site burner exemption: No  
 Furnace exemption: No  
 Used oil fuel burner: No  
 Used oil processor: No  
 User oil refiner: No  
 Used oil fuel marketer to burner: No  
 Used oil Specification marketer: No  
 Used oil transfer facility: No  
 Used oil transporter: No

. Waste code: D008  
 . Waste name: LEAD

Historical Generators:

Date form received by agency: 01/28/2013  
 Site name: CON EDISON MANHOLE: 62484  
 Classification: Conditionally Exempt Small Quantity Generator

Violation Status: No violations found

**G94**  
**SSW**  
 < 1/8  
 0.023 mi.  
 124 ft.

**116 39TH ST**  
**116 39TH ST**  
**BROOKLYN, NY**

**NY LTANKS S102672710**  
**N/A**

**Site 15 of 16 in cluster G**

**Relative:**  
**Higher**

LTANKS:  
 Facility ID: 9411889  
 Site ID: 195660  
 Closed Date: 1994-12-06  
 Spill Number: 9411889  
 Spill Date: 1994-12-06  
 Spill Cause: Tank Overfill  
 Spill Source: Commercial/Industrial  
 Spill Class: C4  
 Cleanup Ceased: 1994-12-06  
 SWIS: 2401  
 Investigator: KSTANG  
 Referred To: Not reported  
 Reported to Dept: 1994-12-06  
 CID: Not reported  
 Water Affected: Not reported  
 Spill Notifier: Other  
 Last Inspection: Not reported  
 Recommended Penalty: False  
 Meets Standard: True  
 UST Involvement: False  
 Remediation Phase: 0

**Actual:**  
**9 ft.**

Map ID  
Direction  
Distance  
Elevation

MAP FINDINGS

Site

Database(s)

EDR ID Number  
EPA ID Number

116 39TH ST (Continued)

S102672710

Date Entered In Computer: 1995-01-23  
Spill Record Last Update: 2003-08-20  
Spiller Name: Not reported  
Spiller Company: BUS.  
Spiller Address: 116 39TH ST  
Spiller County: 001  
Spiller Contact: Not reported  
Spiller Phone: Not reported  
Spiller Extention: Not reported  
DEC Region: 2  
DER Facility ID: 163010  
DEC Memo: "Prior to Sept, 2004 data translation this spill Lead\_DEC Field was TANG "  
Remarks: "OVER ORDER-SPEEDY DRY USED"

All Materials:  
Site ID: 195660  
Operable Unit ID: 1005512  
Operable Unit: 01  
Material ID: 374229  
Material Code: 0001A  
Material Name: #2 fuel oil  
Case No.: Not reported  
Material FA: Petroleum  
Quantity: 3.00  
Units: G  
Recovered: .00  
Oxygenate: Not reported

G95  
SSW  
< 1/8  
0.023 mi.  
124 ft.

116 39TH ST/MAGNOLIA IND.  
116 39TH ST/MAGNOLIA IND.  
BROOKLYN, NY  
Site 16 of 16 in cluster G

NY LTANKS S102671889  
N/A

Relative:  
Higher

LTANKS:  
Facility ID: 9201695  
Site ID: 288856  
Closed Date: 1992-05-12  
Spill Number: 9201695  
Spill Date: 1992-05-11  
Spill Cause: Tank Overfill  
Spill Source: Commercial/Industrial  
Spill Class: C3  
Cleanup Ceased: 1992-05-12  
SWIS: 2401  
Investigator: KSTANG  
Referred To: Not reported  
Reported to Dept: 1992-05-12  
CID: Not reported  
Water Affected: Not reported  
Spill Notifier: Other  
Last Inspection: Not reported  
Recommended Penalty: False  
Meets Standard: True  
UST Involvement: False  
Remediation Phase: 0

Actual:  
9 ft.

Map ID  
Direction  
Distance  
Elevation

MAP FINDINGS

Site

Database(s)

EDR ID Number  
EPA ID Number

116 39TH ST/MAGNOLIA IND. (Continued)

S102671889

Date Entered In Computer: 1992-05-12  
Spill Record Last Update: 2004-09-30  
Spiller Name: Not reported  
Spiller Company: Not reported  
Spiller Address: Not reported  
Spiller County: 001  
Spiller Contact: Not reported  
Spiller Phone: Not reported  
Spiller Extention: Not reported  
DEC Region: 2  
DER Facility ID: 233968  
DEC Memo: "Prior to Sept, 2004 data translation this spill Lead\_DEC Field was TANG "  
Remarks: "SORBENT APPLIED, PICKED UP & DISPOSED."

All Materials:  
Site ID: 288856  
Operable Unit ID: 968959  
Operable Unit: 01  
Material ID: 412994  
Material Code: 0001A  
Material Name: #2 fuel oil  
Case No.: Not reported  
Material FA: Petroleum  
Quantity: 5.00  
Units: G  
Recovered: .00  
Oxygenate: Not reported

J96  
SE  
< 1/8  
0.024 mi.  
129 ft.

LOT 8, TAXBLOCK 52  
11-35 45 AVENUE  
QUEENS, NY  
Site 1 of 12 in cluster J

NY E DESIGNATION S113453346  
N/A

Relative:  
Higher

E DESIGNATION:  
Tax Lot(s): 8  
Tax Block: 52  
Borough Code: Not reported  
E-No: E-129  
Effective Date: 8/12/2004  
Satisfaction Date: Not reported  
Ceqr Number: 04DCP011Q  
Ulurp Number: 040272 ZRQ, 040273 ZMQ  
Zoning Map No: 8d, 9b

Actual:  
8 ft.

Description: Underground Gasoline Storage Tanks\* Testing Protocol.  
Lot Remediation Date: Not reported

Map ID  
 Direction  
 Distance  
 Elevation

MAP FINDINGS

Site

Database(s)

EDR ID Number  
 EPA ID Number

**B97**  
**SSE**  
 < 1/8  
 0.025 mi.  
 130 ft.

**PCE IN GROUNDWATER**  
**36-01 37TH AVE**  
**QUEENS, NY**  
 Site 5 of 6 in cluster B

**NY Spills** **S117394005**  
 N/A

**Relative:**  
**Higher**

**SPILLS:**

**Actual:**  
 9 ft.

Facility ID: 1409543  
 Facility Type: ER  
 Spill Number: 1409543  
 DER Facility ID: 253093  
 Site ID: 503180  
 DEC Region: 2  
 Closed Date: 2015-04-23  
 Spill Cause: Other  
 Spill Class: Not reported  
 SWIS: 4101  
 Spill Date: 2014-12-19  
 Investigator: RJFENG  
 Referred To: Not reported  
 Reported to Dept: 2014-12-22  
 CID: Not reported  
 Water Affected: Not reported  
 Spill Source: Commercial/Industrial  
 Spill Notifier: Other  
 Cleanup Ceased: Not reported  
 Cleanup Meets Std: False  
 Last Inspection: Not reported  
 Recommended Penalty: False  
 UST Trust: False  
 Remediation Phase: 0  
 Date Entered In Computer: 2014-12-22  
 Spill Record Last Update: 2015-04-23  
 Spiller Name: QUAZI  
 Spiller Company: QUAZI  
 Spiller Address: 36-01 37TH AVE  
 Spiller Company: 999  
 Contact Name: JAMES CRESSY  
 DEC Memo:

"12/22/14-Vought-Spill assigned to DEC Feng as she is working on adjacent site with PCE impact as well as submitting a P-Site memo to RHWRE. Feng to return call to Cider Environmental. 12/22/2014 - Feng - Spoke to Jame Cressy of Cider Environmental (631-616-4000 x101, JCressy@CiderEnvironmental.com). The building is for commercial use including office, firm studio (all digital), car wash, food go-car shop. The property owner is doing refinance and hired environmental consultant to do a Phase 1 and found that it has been used for carpet cleaning from 1910s to 1990s. Phase 2 has been performed too. GPR was done and found no tank. They have installed soil borings and screened the soil from 5-20 feet with PID. The PID reading is not that high. Sampled soil, found some semi-VOCs below CP-51. Groundwater from these soil borings did not show exceedances. There is a basement for storage, takes up only 10% of the building footprint, it is well ventilated. They opened the basement slab, the basement is at 14 feet, and encountered groundwater right at 14 feet too. They collected the groundwater and found hits of PCE. The maximum level is 52 ug/L. Received Phase 2. 12/30/2014 - Discussed with Jane O'Connell of Section A. She has concerns about the validity of the groundwater samples due to the groundwater seeping out from the borehole when the slab is penetrated. Instead of updating the previous P-Site memo,



Map ID  
Direction  
Distance  
Elevation

MAP FINDINGS

Site

Database(s)

EDR ID Number  
EPA ID Number

**PCE IN GROUNDWATER (Continued)**

**S117394005**

this new information will be provided to her. 1/5/2015 - reviewed Phase 2 report: Cider Environmental was hired by BBCN Bank to complete a Phase 2 investigation. The site has been used for carpet cleaning, carpet refinishing, carpet dyeing since at least 1910s to 1990s and auto repair since at least 2002. It is currently maintains a partial 3-story structure (with partial basement), utilized as a car wash, offices and film studio. Based on the investigation, the soil at this site is brown medium to fine sand with some gravel from grade to 20 feet bgs. The regional groundwater flow is toward to the west. Groundwater was encountered immediately below basement slab (about 10 feet bgs). A limited GPR survey has been conducted and the data collected from the survey could not identify any anomaly that can be interpreted as representing any USTs. Please note that due to large volume of storage in the area, the entire floor could not be surveyed. Three soil borings SB-1 to SB-3 were installed and three soil samples were collected. The soil sampling results show that no VOCs has been detected in all soil samples. The detection of SVOCs in SB-1 (5-6') are still below Part 375 Unrestricted SCO. Four groundwater samples were collected from the site including two from SB-1/GW-1 and SB-2/GW-3 and two from the basement GW-2 and GW-4. Please note that the when concrete slab in the basement was penetrated, groundwater seeped out from the bore hole and groundwater was observed to be seeping out from a crack on the concrete slab in the basement during the investigation. Please review the Phase 2 report to determine the validity of the groundwater samples and to see if additional samples are warranted to verify the findings. No soil samples could be collected from the basement area either. The cVOCs compounds, i.e. PCE and its daughter products at levels above the applicable guidance values. Maximum of 52 ug/L PCE and 13 ug/L cis-1,2-Dichloroethene in GW-2. Petroleum related VOCs compounds, i.e. 11 ug/L ethylbenzene and 82 ug/L xylenes. The Phase 2 report conclude that the historic carpet cleaning operation and the currently operation of the ASTs in the basement have impacted the environmental quality of the property. Specifically, groundwater in the basement area was found to be contaminated with chlorinated solvent and petroleum product related chemicals at levels exceeding the application guidance value. 1/5/2015 - Email to Jane O'Connell summarize the site information and attached the Phase 2 report, location map and groundwater sampling data for C-241156. 3/25/2015 - Email from Jane Shaun and I briefed Bob Cozzy about this site and he agreed that no further action is required by this property owner in relation to the chlorinated solvents. The CVOCs will be addressed by my section under the upgradient probable source site in the Brownfield Cleanup Program. Assuming you have no other petroleum issues, you can close this spill and send the spill closure letter to the owner. 4/22/2015 - Reviewed Phase 2 report. Not much concern regarding petroleum contamination in the soil and groundwater. Petroleum related VOCs compounds, i.e. 11 ug/L ethylbenzene and 82 ug/L xylenes. No PBS records could be found. Checked with Leszek Zielinski of PBS, they need to register those tanks. According to the emails correspondences from James Cressy of Cider Environmental. The fuel oil AST, i.e. the 5K-gallon one is out of service. The owner told them it is empty and they found it is sealed shut. There was no fresh product observed on the concrete. No stain in the weeping holes around the tank. The owner stated that the staining is from the metals in groundwater. The fillport has been cut and sealed. 4/23/2015 - Email from J. Cressy. There is little to none odor in the

Map ID  
 Direction  
 Distance  
 Elevation

MAP FINDINGS

Site

Database(s)

EDR ID Number  
 EPA ID Number

**PCE IN GROUNDWATER (Continued)**

**S117394005**

basement. The basement is very well vented with a large grate to the sidewalk in the west side and large opening along the north side which open year round. Spill is closed based on: 1) Three soil borings SB-1 to SB-3 were installed and three soil samples were collected. The soil sampling results show that no VOCs has been detected in all soil samples. The detection of SVOCs in SB-1 (5-6') are still below Part 375 Unrestricted SCO. 2) Minor exceedances of petroleum related compound detection in groundwater, i.e. 11 ug/L ethylbenzene and 82 ug/L xylenes in GW-2 located in the (2) 500-gallon Fresh Oil AST area. No detection in the other groundwater samples. The low level of ethylbenzene and xylenes do not warranted further investigation and remediation. 3) The stain around the ASTs area were not be able to be removed. There is no fresh product, only stain according to the consultant. The fuel oil tank is out of service and the fillport is cut and sealed which suggest it is no longer a source. 4) There is little to none vapor in the basement. The basement is ventilated very well. 5) No PBS registration has been found for this site. Referred the site to PBS unit for PBS registration issue. 6) According to Jane O'Connell of Section A. They have briefed Bob Cozzy about this site and he agreed that no further action is required by this property owner in relation to the chlorinated solvents. The CVOCs will be addressed by her section under the upgradient probable source site in the Brownfield Cleanup Program. Spill is closed."

Remarks: "Lab results showed the water is contaminated. Clean up is unknown."

All Materials:

|                   |                      |
|-------------------|----------------------|
| Site ID:          | 503180               |
| Operable Unit ID: | 1252536              |
| Operable Unit:    | 01                   |
| Material ID:      | 2254645              |
| Material Code:    | 0776A                |
| Material Name:    | chlorinated solvents |
| Case No.:         | Not reported         |
| Material FA:      | Other                |
| Quantity:         | Not reported         |
| Units:            | Not reported         |
| Recovered:        | Not reported         |
| Oxygenate:        | Not reported         |

**H98**  
**South**  
 < 1/8  
 0.025 mi.  
 130 ft.

**KANYA CLEANERS**  
**1626 2ND AVENUE**  
**BROOKLYN, NY 11232**  
 Site 20 of 28 in cluster H

**NY DRYCLEANERS** **S110247004**  
 N/A

**Relative:**  
**Higher**

|                              |              |
|------------------------------|--------------|
| DRYCLEANERS:                 |              |
| Facility ID:                 | 2-6102-00440 |
| Phone Number:                | NOT LISTED   |
| Region:                      | Not reported |
| Registration Effective Date: | N/A          |
| Inspection Date:             | 10/24/03     |
| Install Date:                | Not reported |
| Drop Shop:                   | Not reported |
| Shutdown:                    | Y            |
| Alternate Solvent:           | Not reported |
| Current Business:            | Not reported |

**Actual:**  
 11 ft.

MAP FINDINGS

Map ID  
Direction  
Distance  
Elevation

Site

Database(s)

EDR ID Number  
EPA ID Number

**B99**      **LOT 23,TAXBLOCK 367**      **NY E DESIGNATION**      **S109318398**  
**SSE**      **37-02 37 AVENUE**           **N/A**  
**< 1/8**      **QUEENS, NY**  
**0.026 mi.**  
**135 ft.**      **Site 6 of 6 in cluster B**

**Relative:**      E DESIGNATION:  
**Higher**      Tax Lot(s):      23  
                  Tax Block:      367  
**Actual:**      Borough Code:      Not reported  
**9 ft.**      E-No:      E-218  
                  Effective Date:      10/7/2008  
                  Satisfaction Date:      Not reported  
                  Ceqr Number:      08DCP021Q  
                  Ulurp Number:      080429ZMQ  
                  Zoning Map No:      9b

Description:      Hazardous Materials\* Phase I and Phase II Testing Protocol  
 Lot Remediation Date:      Not reported

**F100**      **LOT 46,TAXBLOCK 599**      **NY E DESIGNATION**      **S109318558**  
**SSE**      **36-36 31 STREET**           **N/A**  
**< 1/8**      **QUEENS, NY**  
**0.028 mi.**  
**149 ft.**      **Site 6 of 9 in cluster F**

**Relative:**      E DESIGNATION:  
**Higher**      Tax Lot(s):      46  
                  Tax Block:      599  
**Actual:**      Borough Code:      Not reported  
**8 ft.**      E-No:      E-218  
                  Effective Date:      10/7/2008  
                  Satisfaction Date:      Not reported  
                  Ceqr Number:      08DCP021Q  
                  Ulurp Number:      080429ZMQ  
                  Zoning Map No:      9b

Description:      Hazardous Materials\* Phase I and Phase II Testing Protocol  
 Lot Remediation Date:      Not reported

Description:      Window Wall Attenuation & Alternate Ventilation  
 Lot Remediation Date:      Not reported

**I101**      **SOUTH BROOKLYN MARINE TERMINAL**      **NY UST**      **U003652088**  
**SW**      **FOOT OF 39TH ST. & 1ST AVENUE**           **N/A**  
**< 1/8**      **BROOKLYN, NY 11238**  
**0.028 mi.**  
**150 ft.**      **Site 5 of 8 in cluster I**

**Relative:**      UST:  
**Higher**      Id/Status:      2-604051 / Unregulated/Closed  
                  Program Type:      PBS  
**Actual:**      Region:      STATE  
**5 ft.**      DEC Region:      2  
                  Expiration Date:      N/A  
                  UTM X:      595989.07314  
                  UTM Y:      4503669.40171  
                  Site Type:      Other

Map ID  
Direction  
Distance  
Elevation

MAP FINDINGS

Site

Database(s)

EDR ID Number  
EPA ID Number

**SOUTH BROOKLYN MARINE TERMINAL (Continued)**

**U003652088**

Affiliation Records:

Site Id: 25937  
Affiliation Type: Facility Owner  
Company Name: NYC ECONOMIC DEVELOPMENT CORP.  
Contact Type: Not reported  
Contact Name: Not reported  
Address1: 110 WILLIAM ST.  
Address2: Not reported  
City: NEW YORK  
State: NY  
Zip Code: 10038  
Country Code: 001  
Phone: (212) 312-3616  
EMail: Not reported  
Fax Number: Not reported  
Modified By: TRANSLAT  
Date Last Modified: 2004-03-04

Site Id: 25937  
Affiliation Type: Mail Contact  
Company Name: NYC ECONOMIC DEVELOPMENT CORP.  
Contact Type: Not reported  
Contact Name: JACK POWERS  
Address1: 110 WILLIAMS STREET  
Address2: Not reported  
City: NEW YORK  
State: NY  
Zip Code: 10038  
Country Code: 001  
Phone: (212) 312-3616  
EMail: Not reported  
Fax Number: Not reported  
Modified By: TRANSLAT  
Date Last Modified: 2004-03-04

Site Id: 25937  
Affiliation Type: Facility Operator  
Company Name: SOUTH BROOKLYN MARINE TERMINAL  
Contact Type: Not reported  
Contact Name: JACK POWERS  
Address1: Not reported  
Address2: Not reported  
City: Not reported  
State: NN  
Zip Code: Not reported  
Country Code: 001  
Phone: (212) 312-3616  
EMail: Not reported  
Fax Number: Not reported  
Modified By: TRANSLAT  
Date Last Modified: 2004-03-04

Site Id: 25937  
Affiliation Type: Emergency Contact  
Company Name: NYC ECONOMIC DEVELOPMENT CORP.  
Contact Type: Not reported  
Contact Name: JACK POWERS

Map ID  
Direction  
Distance  
Elevation

MAP FINDINGS

Site

Database(s)

EDR ID Number  
EPA ID Number

**SOUTH BROOKLYN MARINE TERMINAL (Continued)**

**U003652088**

Address1: Not reported  
Address2: Not reported  
City: Not reported  
State: NN  
Zip Code: Not reported  
Country Code: 999  
Phone: (212) 312-3616  
EMail: Not reported  
Fax Number: Not reported  
Modified By: NRLOMBAR  
Date Last Modified: 2012-11-16

Tank Info:

Tank Number: 01  
Tank ID: 56494  
Tank Status: Closed - Removed  
Material Name: Closed - Removed  
Capacity Gallons: 4000  
Install Date: Not reported  
Date Tank Closed: 03/01/1998  
Registered: True  
Tank Location: Underground  
Tank Type: Steel/carbon steel  
Material Code: 0008  
Common Name of Substance: Diesel

Tightness Test Method: NN  
Date Test: Not reported  
Next Test Date: Not reported  
Pipe Model: Not reported  
Modified By: TRANSLAT  
Last Modified: 04/14/2017

Equipment Records:

C02 - Pipe Location - Underground/On-ground  
G00 - Tank Secondary Containment - None  
J02 - Dispenser - Suction Dispenser  
B00 - Tank External Protection - None  
F00 - Pipe External Protection - None  
H00 - Tank Leak Detection - None  
I00 - Overfill - None  
A00 - Tank Internal Protection - None  
D01 - Pipe Type - Steel/Carbon Steel/Iron

Tank Number: 02  
Tank ID: 56495  
Tank Status: Closed - Removed  
Material Name: Closed - Removed  
Capacity Gallons: 4000  
Install Date: Not reported  
Date Tank Closed: 03/01/1998  
Registered: True  
Tank Location: Underground  
Tank Type: Steel/carbon steel  
Material Code: 0008

Map ID  
Direction  
Distance  
Elevation

MAP FINDINGS

Site

Database(s)

EDR ID Number  
EPA ID Number

**SOUTH BROOKLYN MARINE TERMINAL (Continued)**

**U003652088**

Common Name of Substance: Diesel

Tightness Test Method: NN  
Date Test: Not reported  
Next Test Date: Not reported  
Pipe Model: Not reported  
Modified By: TRANSLAT  
Last Modified: 04/14/2017

Equipment Records:

H00 - Tank Leak Detection - None  
I00 - Overfill - None  
A00 - Tank Internal Protection - None  
D01 - Pipe Type - Steel/Carbon Steel/Iron  
C02 - Pipe Location - Underground/On-ground  
G00 - Tank Secondary Containment - None  
J02 - Dispenser - Suction Dispenser  
B00 - Tank External Protection - None  
F00 - Pipe External Protection - None

Tank Number: 03  
Tank ID: 56496  
Tank Status: Closed - Removed  
Material Name: Closed - Removed  
Capacity Gallons: 4000  
Install Date: Not reported  
Date Tank Closed: 03/01/1998  
Registered: True  
Tank Location: Underground  
Tank Type: Steel/carbon steel  
Material Code: 0008  
Common Name of Substance: Diesel

Tightness Test Method: NN  
Date Test: Not reported  
Next Test Date: Not reported  
Pipe Model: Not reported  
Modified By: TRANSLAT  
Last Modified: 04/14/2017

Equipment Records:

G00 - Tank Secondary Containment - None  
J02 - Dispenser - Suction Dispenser  
C02 - Pipe Location - Underground/On-ground  
H00 - Tank Leak Detection - None  
I00 - Overfill - None  
F00 - Pipe External Protection - None  
B00 - Tank External Protection - None  
D01 - Pipe Type - Steel/Carbon Steel/Iron  
A00 - Tank Internal Protection - None

Tank Number: 04  
Tank ID: 56497  
Tank Status: Closed - Removed  
Material Name: Closed - Removed  
Capacity Gallons: 4000

Map ID  
Direction  
Distance  
Elevation

MAP FINDINGS

Site

Database(s)

EDR ID Number  
EPA ID Number

**SOUTH BROOKLYN MARINE TERMINAL (Continued)**

**U003652088**

Install Date: Not reported  
Date Tank Closed: 03/01/1998  
Registered: True  
Tank Location: Underground  
Tank Type: Steel/carbon steel  
Material Code: 0008  
Common Name of Substance: Diesel

Tightness Test Method: NN  
Date Test: Not reported  
Next Test Date: Not reported  
Pipe Model: Not reported  
Modified By: TRANSLAT  
Last Modified: 04/14/2017

Equipment Records:

A00 - Tank Internal Protection - None  
D01 - Pipe Type - Steel/Carbon Steel/Iron  
H00 - Tank Leak Detection - None  
I00 - Overfill - None  
B00 - Tank External Protection - None  
F00 - Pipe External Protection - None  
C02 - Pipe Location - Underground/On-ground  
G00 - Tank Secondary Containment - None  
J02 - Dispenser - Suction Dispenser

Tank Number: 05  
Tank ID: 56498  
Tank Status: Closed - Removed  
Material Name: Closed - Removed  
Capacity Gallons: 4000  
Install Date: Not reported  
Date Tank Closed: 03/01/1998  
Registered: True  
Tank Location: Underground  
Tank Type: Steel/carbon steel  
Material Code: 0008  
Common Name of Substance: Diesel

Tightness Test Method: NN  
Date Test: Not reported  
Next Test Date: Not reported  
Pipe Model: Not reported  
Modified By: TRANSLAT  
Last Modified: 04/14/2017

Equipment Records:

C02 - Pipe Location - Underground/On-ground  
G00 - Tank Secondary Containment - None  
J02 - Dispenser - Suction Dispenser  
H00 - Tank Leak Detection - None  
I00 - Overfill - None  
B00 - Tank External Protection - None  
F00 - Pipe External Protection - None  
A00 - Tank Internal Protection - None  
D01 - Pipe Type - Steel/Carbon Steel/Iron

Map ID  
Direction  
Distance  
Elevation

MAP FINDINGS

Site

Database(s)

EDR ID Number  
EPA ID Number

**SOUTH BROOKLYN MARINE TERMINAL (Continued)**

**U003652088**

Tank Number: 06  
Tank ID: 56499  
Tank Status: Closed - Removed  
Material Name: Closed - Removed  
Capacity Gallons: 550  
Install Date: Not reported  
Date Tank Closed: 03/01/1998  
Registered: True  
Tank Location: Underground  
Tank Type: Steel/carbon steel  
Material Code: 0009  
Common Name of Substance: Gasoline

Tightness Test Method: NN  
Date Test: Not reported  
Next Test Date: Not reported  
Pipe Model: Not reported  
Modified By: TRANSLAT  
Last Modified: 04/14/2017

Equipment Records:

H00 - Tank Leak Detection - None  
I00 - Overfill - None  
J02 - Dispenser - Suction Dispenser  
C02 - Pipe Location - Underground/On-ground  
G00 - Tank Secondary Containment - None  
F00 - Pipe External Protection - None  
B00 - Tank External Protection - None  
D01 - Pipe Type - Steel/Carbon Steel/Iron  
A00 - Tank Internal Protection - None

Tank Number: 07  
Tank ID: 56500  
Tank Status: Closed - Removed  
Material Name: Closed - Removed  
Capacity Gallons: 550  
Install Date: Not reported  
Date Tank Closed: 03/01/1998  
Registered: True  
Tank Location: Underground  
Tank Type: Steel/carbon steel  
Material Code: 0009  
Common Name of Substance: Gasoline

Tightness Test Method: NN  
Date Test: Not reported  
Next Test Date: Not reported  
Pipe Model: Not reported  
Modified By: TRANSLAT  
Last Modified: 04/14/2017

Equipment Records:

C02 - Pipe Location - Underground/On-ground  
G00 - Tank Secondary Containment - None  
J02 - Dispenser - Suction Dispenser  
A00 - Tank Internal Protection - None  
D01 - Pipe Type - Steel/Carbon Steel/Iron



Map ID  
 Direction  
 Distance  
 Elevation

MAP FINDINGS

Site

Database(s)

EDR ID Number  
 EPA ID Number

**SOUTH BROOKLYN MARINE TERMINAL (Continued)**

**U003652088**

H00 - Tank Leak Detection - None  
 I00 - Overfill - None  
 B00 - Tank External Protection - None  
 F00 - Pipe External Protection - None

Tank Number: 08  
 Tank ID: 56501  
 Tank Status: Closed - Removed  
 Material Name: Closed - Removed  
 Capacity Gallons: 550  
 Install Date: Not reported  
 Date Tank Closed: 03/01/1998  
 Registered: True  
 Tank Location: Underground  
 Tank Type: Steel/carbon steel  
 Material Code: 2642  
 Common Name of Substance: Used Oil (Heating, On-Site Consumption)

Tightness Test Method: NN  
 Date Test: Not reported  
 Next Test Date: Not reported  
 Pipe Model: Not reported  
 Modified By: TRANSLAT  
 Last Modified: 04/14/2017

Equipment Records:

A00 - Tank Internal Protection - None  
 D01 - Pipe Type - Steel/Carbon Steel/Iron  
 H00 - Tank Leak Detection - None  
 I00 - Overfill - None  
 C02 - Pipe Location - Underground/On-ground  
 G00 - Tank Secondary Containment - None  
 J02 - Dispenser - Suction Dispenser  
 B00 - Tank External Protection - None  
 F00 - Pipe External Protection - None

**F102**  
**SSE**  
**< 1/8**  
**0.029 mi.**  
**154 ft.**

**LOT 33,TAXBLOCK 372**  
**37-36 31 STREET**  
**QUEENS, NY**  
**Site 7 of 9 in cluster F**

**NY E DESIGNATION S109318497**  
**N/A**

**Relative:**  
**Higher**

E DESIGNATION:  
 Tax Lot(s): 33  
 Tax Block: 372  
 Borough Code: Not reported  
 E-No: E-218  
 Effective Date: 10/7/2008  
 Satisfaction Date: Not reported  
 Ceqr Number: 08DCP021Q  
 Ulurp Number: 080429ZMQ  
 Zoning Map No: 9b

**Actual:**  
**8 ft.**

Description: Hazardous Materials\* Phase I and Phase II Testing Protocol  
 Lot Remediation Date: Not reported

Description: Window Wall Attenuation & Alternate Ventilation

Map ID  
Direction  
Distance  
Elevation

MAP FINDINGS

Site

Database(s)

EDR ID Number  
EPA ID Number

LOT 33,TAXBLOCK 372 (Continued)

S109318497

Lot Remediation Date: Not reported

C103  
ENE  
< 1/8  
0.032 mi.  
169 ft.

GOWANUS BAY  
29 29TH ST/2ND AVE  
BROOKLYN, NY

NY Spills S107788373  
N/A

Site 27 of 31 in cluster C

Relative:  
Higher

Actual:  
3 ft.

SPILLS:

Facility ID: 0601958  
Facility Type: ER  
Spill Number: 0601958  
DER Facility ID: 314553  
Site ID: 364327  
DEC Region: 2  
Closed Date: 2006-05-24  
Spill Cause: Equipment Failure  
Spill Class: C3  
SWIS: 2401  
Spill Date: 2006-05-23  
Investigator: HRPATEL  
Referred To: Not reported  
Reported to Dept: 2006-05-23  
CID: 409  
Water Affected: GOWANAS BAY  
Spill Source: Commercial/Industrial  
Spill Notifier: Responsible Party  
Cleanup Ceased: Not reported  
Cleanup Meets Std: False  
Last Inspection: Not reported  
Recommended Penalty: False  
UST Trust: False  
Remediation Phase: 0  
Date Entered In Computer: 2006-05-23  
Spill Record Last Update: 2006-05-24  
Spiller Name: NICHOLAS POTENZIERI  
Spiller Company: US POWER GEN  
Spiller Address: 600 MADISON AVE  
Spiller Company: 001  
Contact Name: NICHOLAS POTENZIERI  
DEC Memo: "05/24/06-Hiralkumar Patel. Visited site on 05/23/06. Spoke to Nick. they have three large barge which in use to store fuel oil and have capacity of one million gal each. and during winter time, to prevent clogging they run oil into recirculating lines and since 2003 these lines were not being used. somehow one of this recirculating line got oil in it and leaked outside. site has permanent boom in water covring boundries. they put another boom outside of this permanent boom for precaution as this event happened. all contained. observed little sheen on water. as per Nick, initial there was 2' 8' sheen on water. spoke to emergency responder, who put boom around area. he hasn't noticed any sheen or free product in other part of area or outside the preliminary boom. Received email from DEC Jane H. O'Connell. he got email from James Gregory from Gowanus Bay.  
----- Gowanus  
& Narrows Generating Stations 29th Street and 2nd Avenue P.O. Box 658  
Brooklyn, NY 11232 Phone: (718) 499-1301 Fax: (718) 499-6537 Initial  
Incident Report, Gowanus Generating Station This morning, we were  
performing the annual hydrostatic testing at Gowanus Generating

Map ID  
 Direction  
 Distance  
 Elevation

MAP FINDINGS

Site

Database(s)

EDR ID Number  
 EPA ID Number

**GOWANUS BAY (Continued)**

**S107788373**

Station. The testing started at approx 9:30 A.M. At 10:40 AM, a leak developed on the 8 inch recirculation piping segment that is directly in front of power barge GOWANUS BAY #3, near the gangway. This line is approximately 40 ft long and was out of service. The leak is located midway on the bottom of the piping that goes under the dock. This leak was timed, and approximately 3-5 gallons of distillate that could have entered the water. (It was reported as such.) A vacuum truck was ordered to evacuate the line. Absorbent materials were placed in the area adjacent to the leak. This is inside the permanent perimeter boom that is installed around the entire site. The evidence of the leak was contained and removed from the area inside the absorbent material that was immediately placed on the water. There was no evidence that any oil left the site. At this time, this piping section is being blanked off and removed. It is no longer being used for operations. It will not be replaced. Oil migrated into the line since the last test. Nitrogen used to charge the line induced the leak. The single isolation valves on both ends did not hold. This line was inspected and vacuumed free of oil in 2003. All agencies have been notified. We are working with Andy Oliver to notify the Insurance carrier. This event was reported as a Category 1 event. Agency response as of 3:00 PM: Call from USCG Sector NY Response Section. PO Callejas requested an incident report. Response sent via FAX at 3:20 PM A representative from the NYSDEC Region 2 arrived on site about 3:05 PM. Environmental Engineer Hiralkumar Patel inspected the area of concern. He said he was well satisfied and left about 3:15 PM. Submitted, Joseph Vazquez Operations Manager Office 718 499 6368 Fax 718 499 6537

----- no

further action required. case closed."

Remarks:

"THERE ARE PADS IN THE WATER AND SHEETS ALSO. CLEAN UP IN PROCESS."

All Materials:

Site ID: 364327  
 Operable Unit ID: 1122356  
 Operable Unit: 01  
 Material ID: 2111829  
 Material Code: 0001A  
 Material Name: #2 fuel oil  
 Case No.: Not reported  
 Material FA: Petroleum  
 Quantity: 5.00  
 Units: G  
 Recovered: .00  
 Oxygenate: Not reported

**D104**  
**ESE**  
**< 1/8**  
**0.033 mi.**  
**173 ft.**

**557 AVE 2/BKLYN**  
**557 AVE 2**  
**NEW YORK CITY, NY**  
**Site 9 of 12 in cluster D**

**NY Spills S102145952**  
**N/A**

**Relative:**  
**Higher**

SPILLS:  
 Facility ID: 9006915  
 Facility Type: ER  
 Spill Number: 9006915  
 DER Facility ID: 133727  
 Site ID: 158203

**Actual:**  
**7 ft.**

Map ID  
Direction  
Distance  
Elevation

MAP FINDINGS

Site

Database(s)

EDR ID Number  
EPA ID Number

557 AVE 2/BKLYN (Continued)

S102145952

DEC Region: 2  
Closed Date: 1990-09-25  
Spill Cause: Deliberate  
Spill Class: Not reported  
SWIS: 2401  
Spill Date: 1990-09-17  
Investigator: WILSON  
Referred To: Not reported  
Reported to Dept: 1990-09-24  
CID: Not reported  
Water Affected: Not reported  
Spill Source: Commercial/Industrial  
Spill Notifier: Affected Persons  
Cleanup Ceased: 1990-09-25  
Cleanup Meets Std: True  
Last Inspection: Not reported  
Recommended Penalty: False  
UST Trust: False  
Remediation Phase: 0  
Date Entered In Computer: 1990-09-25  
Spill Record Last Update: 2004-09-30  
Spiller Name: Not reported  
Spiller Company: UNKNOWN  
Spiller Address: Not reported  
Spiller Company: 999  
Contact Name: Not reported  
DEC Memo: ""  
Remarks: "OIL CO OVERFILLED TANK, HIRED CONTRACTOR, THEY CONTAINED CONTAMINATIONNOW BURYING DRUMS ON SITE, REFERRED TO LAW ENFORCEMENT."

All Materials:  
Site ID: 158203  
Operable Unit ID: 944430  
Operable Unit: 01  
Material ID: 434353  
Material Code: 0008  
Material Name: diesel  
Case No.: Not reported  
Material FA: Petroleum  
Quantity: 500.00  
Units: G  
Recovered: .00  
Oxygenate: Not reported

C105  
ENE  
< 1/8  
0.034 mi.  
177 ft.

LOT 1, TAXBLOCK 503  
31-29 VERNON BOULEVARD  
QUEENS, NY

NY E DESIGNATION S110367423  
N/A

Site 28 of 31 in cluster C

Relative:  
Higher

E DESIGNATION:  
Tax Lot(s): 1  
Tax Block: 503  
Borough Code: Not reported  
E-No: E-245  
Effective Date: 5/25/2010  
Satisfaction Date: Not reported

Actual:  
4 ft.

Map ID  
Direction  
Distance  
Elevation

MAP FINDINGS

Site

Database(s)

EDR ID Number  
EPA ID Number

**LOT 1, TAXBLOCK 503 (Continued)**

**S110367423**

Ceqr Number: 10DCP019Q  
Ulurp Number: 100199ZMQ  
Zoning Map No: 6b, 9a, 9b, 9c

Description: Air Quality - #2 Fuel Oil or #4 Fuel Oil or Natural Gas for HVAC systems  
Lot Remediation Date: Not reported

Description: Exhaust stack location limitations  
Lot Remediation Date: Not reported

Description: Hazardous Materials\* Phase I and Phase II Testing Protocol  
Lot Remediation Date: Not reported

**C106**  
**ENE**  
**< 1/8**  
**0.034 mi.**  
**178 ft.**

**CONEY ISLAND STATION**  
**2727 MERMAID AVENUE & WEST 28TH STREET**  
**BROOKLYN, NY 11224**

**NY UST** **U003790867**  
**N/A**

**Site 29 of 31 in cluster C**

**Relative:**  
**Higher**

UST:  
Id/Status: 2-606115 / Unregulated/Closed  
Program Type: PBS  
Region: STATE  
DEC Region: 2  
Expiration Date: N/A  
UTM X: 584204.58909  
UTM Y: 4501614.58446  
Site Type: Other

**Actual:**  
**2 ft.**

Affiliation Records:  
Site Id: 27980  
Affiliation Type: Facility Owner  
Company Name: U.S.P.S.  
Contact Type: ENVIRONMENTAL SPECIALIST  
Contact Name: ROBERT SKRIVANEK  
Address1: 78-02 LIBERTY AVENUE  
Address2: Not reported  
City: OZONE PARK  
State: NY  
Zip Code: 11417-1045  
Country Code: 001  
Phone: (718) 529-7220  
EMail: Not reported  
Fax Number: Not reported  
Modified By: KXTANG  
Date Last Modified: 2006-04-12

Site Id: 27980  
Affiliation Type: Mail Contact  
Company Name: U.S.P.S.  
Contact Type: ENVIRONMENTAL SPECIALIST  
Contact Name: ROBERT SKRIVANEK  
Address1: 78-02 LIBERTY AVENUE  
Address2: Not reported  
City: OZONE PARK  
State: NY  
Zip Code: 11417-1045

Map ID  
Direction  
Distance  
Elevation

MAP FINDINGS

Site

Database(s)

EDR ID Number  
EPA ID Number

**CONEY ISLAND STATION (Continued)**

**U003790867**

Country Code: 001  
Phone: (718) 529-7220  
EMail: Not reported  
Fax Number: Not reported  
Modified By: KXTANG  
Date Last Modified: 2006-04-12

Site Id: 27980  
Affiliation Type: Emergency Contact  
Company Name: U.S.P.S.  
Contact Type: Not reported  
Contact Name: ROBERT SKRIVANEK  
Address1: Not reported  
Address2: Not reported  
City: Not reported  
State: NN  
Zip Code: Not reported  
Country Code: 001  
Phone: (718) 529-7220  
EMail: Not reported  
Fax Number: Not reported  
Modified By: TRANSLAT  
Date Last Modified: 2004-03-04

Site Id: 27980  
Affiliation Type: Facility Operator  
Company Name: CONEY ISLAND STATION  
Contact Type: Not reported  
Contact Name: STATION MANAGER  
Address1: Not reported  
Address2: Not reported  
City: Not reported  
State: NN  
Zip Code: Not reported  
Country Code: 001  
Phone: (718) 266-0181  
EMail: Not reported  
Fax Number: Not reported  
Modified By: TRANSLAT  
Date Last Modified: 2004-03-04

**Tank Info:**

Tank Number: 001  
Tank ID: 60975  
Tank Status: Closed - In Place  
Material Name: Closed - In Place  
Capacity Gallons: 2000  
Install Date: 01/01/1979  
Date Tank Closed: 12/01/2005  
Registered: True  
Tank Location: Underground  
Tank Type: Steel/carbon steel  
Material Code: 0001  
Common Name of Substance: #2 Fuel Oil (On-Site Consumption)  
  
Tightness Test Method: 18

Map ID  
 Direction  
 Distance  
 Elevation

MAP FINDINGS

Site

Database(s)

EDR ID Number  
 EPA ID Number

**CONEY ISLAND STATION (Continued)**

**U003790867**

Date Test: 12/03/2002  
 Next Test Date: Not reported  
 Pipe Model: Not reported  
 Modified By: NRLOMBAR  
 Last Modified: 04/14/2017

Equipment Records:

C03 - Pipe Location - Aboveground/Underground Combination  
 G00 - Tank Secondary Containment - None  
 J02 - Dispenser - Suction Dispenser  
 A00 - Tank Internal Protection - None  
 B01 - Tank External Protection - Painted/Asphalt Coating  
 D01 - Pipe Type - Steel/Carbon Steel/Iron  
 F01 - Pipe External Protection - Painted/Asphalt Coating  
 H00 - Tank Leak Detection - None  
 I00 - Overfill - None  
 L09 - Piping Leak Detection - Exempt Suction Piping

**J107**  
**SE**  
 < 1/8  
 0.034 mi.  
 179 ft.

**KINGS COUNTY SERVICE STATION\***  
**19 35 CONEY ISLAND AVE**  
**BROOKLYN, NY 11230**

**EDR Hist Auto 1021582637**  
**N/A**

**Site 2 of 12 in cluster J**

**Relative:**  
**Higher**

EDR Hist Auto

**Actual:**  
**8 ft.**

| Year: | Name:                         | Type:                     |
|-------|-------------------------------|---------------------------|
| 1975  | KINGS COUNTY SERVICE STATION* | Gasoline Service Stations |
| 1976  | KINGS COUNTY SERVICE STATION* | Gasoline Service Stations |
| 1977  | KINGS COUNTY SERVICE STATION* | Gasoline Service Stations |
| 1978  | KINGS COUNTY SERVICE STATION* | Gasoline Service Stations |
| 1979  | KINGS COUNTY SERVICE STATION* | Gasoline Service Stations |
| 1980  | KINGS COUNTY SERVICE STATION* | Gasoline Service Stations |
| 1982  | KINGS COUNTY SERVICE STATION* | Gasoline Service Stations |
| 1983  | KINGS COUNTY SERVICE STATION* | Gasoline Service Stations |
| 1985  | KINGS COUNTY SERVICE STATION* | Gasoline Service Stations |

**H108**  
**South**  
 < 1/8  
 0.034 mi.  
 180 ft.

**SOIL BORINGS**  
**22-36 2ND AVE**  
**BROOKLYN, NY**

**NY Spills S117852922**  
**N/A**

**Site 21 of 28 in cluster H**

**Relative:**  
**Higher**

**SPILLS:**

**Actual:**  
**12 ft.**

Facility ID: 1501335  
 Facility Type: ER  
 Spill Number: 1501335  
 DER Facility ID: 462286  
 Site ID: 507533  
 DEC Region: 2  
 Closed Date: Not reported  
 Spill Cause: Unknown  
 Spill Class: Not reported  
 SWIS: 2401  
 Spill Date: 2015-05-06  
 Investigator: RMPIPER  
 Referred To: Not reported

Map ID  
Direction  
Distance  
Elevation

MAP FINDINGS

Site

Database(s)

EDR ID Number  
EPA ID Number

**SOIL BORINGS (Continued)**

**S117852922**

Reported to Dept: 2015-05-06  
CID: Not reported  
Water Affected: Not reported  
Spill Source: Commercial Vehicle  
Spill Notifier: Other  
Cleanup Ceased: Not reported  
Cleanup Meets Std: False  
Last Inspection: Not reported  
Recommended Penalty: False  
UST Trust: False  
Remediation Phase: 1  
Date Entered In Computer: 2015-05-06  
Spill Record Last Update: 2016-07-22  
Spiller Name: Not reported  
Spiller Company: UNKNOWN  
Spiller Address: 22-36 2ND AVE  
Spiller Company: 999  
Contact Name: BRANDON NATHE  
DEC Memo: "5/6/2015 - Feng - Duty Desk. Talked to Brandon Nathe of Langan (212-479-5590, BNathe@Langan.com). It is a historical spill. The site is used for steel shop and possibly doing steel finishing process work. They are doing the investigation for purpose of potential property transaction. They have installed soil borings and found stain and odor. They are collecting samples now. They have installed 2 soil borings now and there are still a couple more to go. The soil borings were advanced to 13 feet and hit groundwater at 7 feet. Stain and odor were found at 7 feet. Soil samples were collected and will collect groundwater sample. The samples will be run for Part 375 whole list. The site will be possibly be applied for state/city BCP. They will finish the work today and the lab results will be available in a week or so. Not known of any future development plan. DEC need the contact information of the owner/buyer/potential developer. Email to B. Nathe for the contact information and the sampling results upon available. 8/31/15- left message for Brandon for update. 7/22/16- DEC piper sent email to Brandon requesting update."

Remarks: "Soil borings showed contamination. Clean up is unknown."

All Materials:  
Site ID: 507533  
Operable Unit ID: 1256864  
Operable Unit: 01  
Material ID: 2259827  
Material Code: 0066A  
Material Name: unknown petroleum  
Case No.: Not reported  
Material FA: Petroleum  
Quantity: Not reported  
Units: Not reported  
Recovered: Not reported  
Oxygenate: Not reported



Map ID  
 Direction  
 Distance  
 Elevation

MAP FINDINGS

Site

Database(s)

EDR ID Number  
 EPA ID Number

**H109**  
**South**  
**< 1/8**  
**0.034 mi.**  
**180 ft.**

**22-36 SECOND AVENUE**  
**22-36 SECOND AVENUE**  
**BROOKLYN, NY 11215**  
**Site 22 of 28 in cluster H**

**NY BROWNFIELDS**    **S117936671**  
**N/A**

**Relative:**  
**Higher**

BROWNFIELDS:

Program: BCP  
 Site Code: 507964  
 Acres: 1.09  
 HW Code: C224227  
 SWIS: 2401  
 Town: New York City  
 Record Added Date: 05/15/2015  
 Record Updated Date: 05/22/2015  
 Update By: BXANDERS  
 Site Description:

**Actual:**  
**12 ft.**

Location: The site is located in an urban area, in the Gowanus area of Brooklyn. Site Features: The site is approximately 1.09 acres in size and is improved with four one-story buildings. Current Zoning and Land Use(s): This site is located in an M2-1 manufacturing district. Past Use of the Site: Past uses of the site include sulfur works; manure dump; operations and storage of various materials, including cement, asphalt, paint, cork materials, finishing and cutting; cork slab plant; iron oven; and switch house. Site Geology and Hydrogeology: Historic fill extends from the low the surface cover to depths ranging from 11 to 15 feet below ground level. The fill generally consists of brown coarse- to fine-grained sand with variable amounts of wood and brick. A layer of native organic-clay is below the fill. Bedrock is of the Middle Ordovician to Lower Cambrian Hartland Formation which consists of fine-grained quartz-feldspar granulite. Groundwater was observed at about 7 feet below ground surface and is inferred to flow northwest towards the Gowanus Canal. Information submitted with the BCP application regarding the environmental condition at the site are currently under review and will be revised as additional information becomes available.

Env Problem:

Health Problem:

Dump: Not reported  
 Structure: Not reported  
 Lagoon: Not reported  
 Landfill: Not reported  
 Pond: Not reported  
 Disp Start: Not reported  
 Disp Term: Not reported  
 Lat/Long: Not reported  
 Dell: Not reported  
 Record Add: Not reported  
 Record Upd: Not reported  
 Updated By: Not reported  
 Own Op: Applicant/Requestor  
 Sub Type: P03  
 Owner Name: Carter Gray  
 Owner Company: Pelagic Capital Advisory, LLC  
 Owner Address: c/o Wiggin and Dana LLP  
 Owner Addr2: 450 Lexington Avenue, 38th Floor  
 Owner City,St,Zip: New York, NY 10017  
 Owner Country: United States of America  
 Own Op: Document Repository

Map ID  
 Direction  
 Distance  
 Elevation

MAP FINDINGS

Site

Database(s)

EDR ID Number  
 EPA ID Number

**22-36 SECOND AVENUE (Continued)**

**S117936671**

|                      |   |
|----------------------|---|
| Sub Type:            | NNN   |
| Owner Name:          | Not reported  |
| Owner Company:       | Carroll Gardens Library                                 |
| Owner Address:       | 396 Clinton Street                                      |
| Owner Addr2:         | Not reported  |
| Owner City,St,Zip:   | Brooklyn, NY 11231                                      |
| Owner Country:       | United States of America                                |
| Own Op:              | Owner   |
| Sub Type:            | A   |
| Owner Name:          | Not reported  |
| Owner Company:       | Richard Ribellino                                       |
| Owner Address:       | 313 Butler Street                                       |
| Owner Addr2:         | Brooklyn, NY 11217                                      |
| Owner City,St,Zip:   | Brooklyn, NY 11217                                      |
| Owner Country:       | United States of America                                |
| Own Op:              | Document Repository                                     |
| Sub Type:            | NNN   |
| Owner Name:          | Joseph Jones  |
| Owner Company:       | New York State Department of Environmental Conservation |
| Owner Address:       | 12th Floor, 625 Broadway,                               |
| Owner Addr2:         | Not reported  |
| Owner City,St,Zip:   | Albany, NY 12233-7015                                   |
| Owner Country:       | United States of America                                |
| Own Op:              | Document Repository                                     |
| Sub Type:            | NNN   |
| Owner Name:          | Craig Hammerman   |
| Owner Company:       | Brooklyn Community Board 6                              |
| Owner Address:       | 250 Baltic Avenue                                       |
| Owner Addr2:         | Not reported  |
| Owner City,St,Zip:   | Brooklyn, NY 11201                                      |
| Owner Country:       | United States of America                                |
| HW Code:             | Not reported  |
| Waste Type:          | Not reported  |
| Waste Quantity:      | Not reported  |
| Waste Code:          | Not reported  |
| Crossref ID:         | Not reported  |
| Cross Ref Type Code: | Not reported  |
| Cross Ref Type:      | Not reported  |
| Record Added Date:   | Not reported  |
| Record Updated:      | Not reported  |
| Updated By:          | Not reported  |

**C110**  
**East**  
**< 1/8**  
**0.037 mi.**  
**195 ft.**

**LOT 7,TAXBLOCK 351**  
**36-29 12 STREET**  
**QUEENS, NY**  
**Site 30 of 31 in cluster C**

**NY E DESIGNATION**    **S110541043**  
**N/A**

**Relative:**  
**Higher**

|                    |              |
|--------------------|--------------|
| E DESIGNATION:     |              |
| Tax Lot(s):        | 7            |
| Tax Block:         | 351          |
| Borough Code:      | Not reported |
| E-No:              | E-250        |
| Effective Date:    | 9/16/2010    |
| Satisfaction Date: | Not reported |
| Ceqr Number:       | 10DCP014Q    |
| Ulurp Number:      | 100145ZMQ    |
| Zoning Map No:     | 9a, 9b       |

**Actual:**  
**4 ft.**

Map ID  
 Direction  
 Distance  
 Elevation

MAP FINDINGS

Site

Database(s)

EDR ID Number  
 EPA ID Number

**LOT 7, TAXBLOCK 351 (Continued)**

**S110541043**

Description: Hazardous Materials\* Phase I and Phase II Testing Protocol  
 Lot Remediation Date: Not reported

**C111**  
**East**  
**< 1/8**  
**0.038 mi.**  
**200 ft.**

**LOT 6, TAXBLOCK 373**  
**37-29 31 STREET**  
**QUEENS, NY**

**NY E DESIGNATION**

**S109318588**  
**N/A**

**Site 31 of 31 in cluster C**

**Relative:**  
**Higher**

E DESIGNATION:  
 Tax Lot(s): 6  
 Tax Block: 373  
 Borough Code: Not reported  
 E-No: E-218  
 Effective Date: 10/7/2008  
 Satisfaction Date: Not reported  
 Ceqr Number: 08DCP021Q  
 Ulurp Number: 080429ZMQ  
 Zoning Map No: 9b

**Actual:**  
**4 ft.**

Description: Air Quality - #2 Fuel Oil or Natural Gas Heat and Hot Water  
 Lot Remediation Date: Not reported

Description: Hazardous Materials\* Phasel and Phase II Testing Protocol  
 Lot Remediation Date: Not reported

Description: Window Wall Attenuation & Alternate Ventilation  
 Lot Remediation Date: Not reported

**J112**  
**SE**  
**< 1/8**  
**0.038 mi.**  
**200 ft.**

**TINY LEAK FROM AERIAL XFMR**  
**24-34 160 STREET**  
**QUEENS, NY**

**NY Spills**

**S108129485**  
**N/A**

**Site 3 of 12 in cluster J**

**Relative:**  
**Higher**

SPILLS:  
 Facility ID: 0604989  
 Facility Type: ER  
 Spill Number: 0604989  
 DER Facility ID: 318041  
 Site ID: 368087  
 DEC Region: 2  
 Closed Date: 2006-11-15  
 Spill Cause: Equipment Failure  
 Spill Class: C4  
 SWIS: 4101  
 Spill Date: 2006-08-01  
 Investigator: GDBREEN  
 Referred To: Not reported  
 Reported to Dept: 2006-08-01  
 CID: 410  
 Water Affected: Not reported  
 Spill Source: Commercial/Industrial  
 Spill Notifier: Local Agency  
 Cleanup Ceased: Not reported  
 Cleanup Meets Std: False

**Actual:**  
**8 ft.**

Map ID  
 Direction  
 Distance  
 Elevation

MAP FINDINGS

Site

Database(s)

EDR ID Number  
 EPA ID Number

**TINY LEAK FROM AERIAL XFMR (Continued)**

**S108129485**

Last Inspection: Not reported  
 Recommended Penalty: False  
 UST Trust: False  
 Remediation Phase: 0  
 Date Entered In Computer: 2006-08-01  
 Spill Record Last Update: 2006-11-15  
 Spiller Name: ERTS  
 Spiller Company: CON EDISON  
 Spiller Address: 24-34 160TH STREET  
 Spiller Company: 999  
 Contact Name: ERTS  
 DEC Memo: "11/15/06 - See e-docs for Con Ed report detailing cleanup and closure. 201599. see eDocs"  
 Remarks: "SPILL WAS ONE PINT: DUE TO DEFECTIVE TRANSFORMER, WILL BE BAGGED AND REPLACED: CON ED # 201599"

All Materials:  
 Site ID: 368087  
 Operable Unit ID: 1125975  
 Operable Unit: 01  
 Material ID: 2115500  
 Material Code: 0541A  
 Material Name: dielectric fluid  
 Case No.: Not reported  
 Material FA: Petroleum  
 Quantity: Not reported  
 Units: G  
 Recovered: .00  
 Oxygenate: Not reported

**J113**  
**SE**  
**< 1/8**  
**0.039 mi.**  
**204 ft.**

**213082; 24 35 ST**  
**24 35 ST**  
**NEW YORK, NY**  
**Site 4 of 12 in cluster J**

**NY Spills S110306470**  
**N/A**

**Relative:**  
**Higher**

**SPILLS:**  
 Facility ID: 0814363  
 Facility Type: ER  
 Spill Number: 0814363  
 DER Facility ID: 386344  
 Site ID: 432532  
 DEC Region: 2  
 Closed Date: 2008-08-15  
 Spill Cause: Unknown  
 Spill Class: D4  
 SWIS: 3101  
 Spill Date: 2008-08-11  
 Investigator: DMPOKRZY  
 Referred To: Not reported  
 Reported to Dept: 2008-12-31  
 CID: Not reported  
 Water Affected: Not reported  
 Spill Source: Commercial/Industrial  
 Spill Notifier: Responsible Party  
 Cleanup Ceased: Not reported  
 Cleanup Meets Std: Not reported

**Actual:**  
**8 ft.**

Map ID  
 Direction  
 Distance  
 Elevation

MAP FINDINGS

Site

Database(s)

EDR ID Number  
 EPA ID Number

**213082; 24 35 ST (Continued)**

**S110306470**

Last Inspection: Not reported  
 Recommended Penalty: Not reported  
 UST Trust: Not reported  
 Remediation Phase: 0  
 Date Entered In Computer: 2010-04-16  
 Spill Record Last Update: 2010-04-16  
 Spiller Name: ERT DESK  
 Spiller Company: CON EDISON  
 Spiller Address: 5030 BROADWAY  
 Spiller Company: 001  
 Contact Name: ERT DESK  
 DEC Memo: ""  
 Remarks: ""

All Materials:

Site ID: 432532  
 Operable Unit ID: 1183593  
 Operable Unit: 01  
 Material ID: 2177781  
 Material Code: 0541A  
 Material Name: dielectric fluid  
 Case No.: Not reported  
 Material FA: Petroleum  
 Quantity: .00  
 Units: G  
 Recovered: Not reported  
 Oxygenate: Not reported

**K114**  
**East**  
**< 1/8**  
**0.040 mi.**  
**210 ft.**

**LOT 13,TAXBLOCK 407**  
**40-29 24 STREET**  
**QUEENS, NY**  
**Site 1 of 3 in cluster K**

**NY E DESIGNATION**

**S109318307**  
**N/A**

**Relative:**  
**Higher**

E DESIGNATION:  
 Tax Lot(s): 13  
 Tax Block: 407  
 Borough Code: Not reported  
 E-No: E-218  
 Effective Date: 10/7/2008  
 Satisfaction Date: Not reported  
 Ceqr Number: 08DCP021Q  
 Ulurp Number: 080429ZMQ  
 Zoning Map No: 9b

**Actual:**  
**5 ft.**

Description: Hazardous Materials\* Phase I and Phase II Testing Protocol  
 Lot Remediation Date: Not reported

Description: Air Quality - #2 Fuel Oil or Natural Gas Heat and Hot Water  
 Lot Remediation Date: Not reported

Description: Exhaust stack location limitations  
 Lot Remediation Date: Not reported

MAP FINDINGS

Map ID  
Direction  
Distance  
Elevation

Site

Database(s)

EDR ID Number  
EPA ID Number

**L115**  
**East**  
**< 1/8**  
**0.041 mi.**  
**215 ft.**

**LOT 53,TAXBLOCK 840**  
**24-04 31 STREET**  
**QUEENS, NY**

**Site 1 of 12 in cluster L**

**NY E DESIGNATION**    **S110367499**  
**N/A**

**Relative:**  
**Higher**

E DESIGNATION:  
Tax Lot(s): 53  
Tax Block: 840  
Borough Code: Not reported  
E-No: E-245  
Effective Date: 5/25/2010  
Satisfaction Date: Not reported  
Ceqr Number: 10DCP019Q  
Ulurp Number: 100199ZMQ  
Zoning Map No: 6b, 9a, 9b, 9c

**Actual:**  
**7 ft.**

Description: Hazardous Materials\* Phase I and Phase II Testing Protocol  
Lot Remediation Date: Not reported

**E116**  
**ESE**  
**< 1/8**  
**0.042 mi.**  
**220 ft.**

**LOT 52,TAXBLOCK 837**  
**24-08 32 STREET**  
**QUEENS, NY**

**Site 3 of 6 in cluster E**

**NY E DESIGNATION**    **S110367496**  
**N/A**

**Relative:**  
**Higher**

E DESIGNATION:  
Tax Lot(s): 52  
Tax Block: 837  
Borough Code: Not reported  
E-No: E-245  
Effective Date: 5/25/2010  
Satisfaction Date: Not reported  
Ceqr Number: 10DCP019Q  
Ulurp Number: 100199ZMQ  
Zoning Map No: 6b, 9a, 9b, 9c

**Actual:**  
**7 ft.**

Description: Hazardous Materials\* Phase I and Phase II Testing Protocol  
Lot Remediation Date: Not reported

**I117**  
**SSW**  
**< 1/8**  
**0.042 mi.**  
**222 ft.**

**PIERS SERVICE**  
**3901 1ST AVENUE**  
**BROOKLYN, NY 11232**

**Site 6 of 8 in cluster I**

**NY AST**    **U003128207**  
**N/A**

**Relative:**  
**Higher**

AST:  
Region: STATE  
DEC Region: 2  
Site Status: Unregulated/Closed  
Facility Id: 2-600385  
Program Type: PBS  
UTM X: 583428.87190  
UTM Y: 4501024.49206  
Expiration Date: N/A  
Site Type: Other

**Actual:**  
**7 ft.**

Affiliation Records:  
Site Id: 22368

Map ID  
Direction  
Distance  
Elevation

MAP FINDINGS

Site

Database(s)

EDR ID Number  
EPA ID Number

**PIERS SERVICE (Continued)**

**U003128207**

Affiliation Type: Facility Owner  
Company Name: VINCENT ADINOLFI  
Contact Type: Not reported  
Contact Name: Not reported  
Address1: 2022 EAST 58TH STREET  
Address2: Not reported  
City: BROOKLYN  
State: NY  
Zip Code: 11234  
Country Code: 001  
Phone: (718) 252-1620  
EMail: Not reported  
Fax Number: Not reported  
Modified By: TRANSLAT  
Date Last Modified: 2004-03-04

Site Id: 22368  
Affiliation Type: Mail Contact  
Company Name: PIERS SERVICE INC  
Contact Type: Not reported  
Contact Name: VINCENT ADINOLFI  
Address1: 3901 1ST AVENUE  
Address2: Not reported  
City: BROOKLYN  
State: NY  
Zip Code: 11232  
Country Code: 001  
Phone: (718) 499-2860  
EMail: Not reported  
Fax Number: Not reported  
Modified By: TRANSLAT  
Date Last Modified: 2004-03-04

Site Id: 22368  
Affiliation Type: Facility Operator  
Company Name: PIERS SERVICE  
Contact Type: Not reported  
Contact Name: VINCENT ADINOLFI  
Address1: Not reported  
Address2: Not reported  
City: Not reported  
State: NN  
Zip Code: Not reported  
Country Code: 001  
Phone: (718) 499-2860  
EMail: Not reported  
Fax Number: Not reported  
Modified By: TRANSLAT  
Date Last Modified: 2004-03-04

Site Id: 22368  
Affiliation Type: Emergency Contact  
Company Name: VINCENT ADINOLFI  
Contact Type: Not reported  
Contact Name: STEVEN LINKSMAN  
Address1: Not reported  
Address2: Not reported

Map ID  
Direction  
Distance  
Elevation

MAP FINDINGS

Site

Database(s)

EDR ID Number  
EPA ID Number

**PIERS SERVICE (Continued)**

**U003128207**

City: Not reported  
State: NN  
Zip Code: Not reported  
Country Code: 001  
Phone: (305) 937-4615  
EMail: Not reported  
Fax Number: Not reported  
Modified By: TRANSLAT  
Date Last Modified: 2004-03-04

Tank Info:

Tank Number: 001  
Tank Id: 42417  
Material Code: 0009  
Common Name of Substance: Gasoline

Equipment Records:

F00 - Pipe External Protection - None  
A00 - Tank Internal Protection - None  
B01 - Tank External Protection - Painted/Asphalt Coating  
D01 - Pipe Type - Steel/Carbon Steel/Iron  
H00 - Tank Leak Detection - None  
I00 - Overfill - None  
C02 - Pipe Location - Underground/On-ground  
G00 - Tank Secondary Containment - None  
J02 - Dispenser - Suction Dispenser

Tank Location: 6  
Tank Type: Steel/Carbon Steel/Iron  
Tank Status: Closed - In Place  
Pipe Model: Not reported  
Install Date: Not reported  
Capacity Gallons: 550  
Tightness Test Method: NN  
Date Test: Not reported  
Next Test Date: Not reported  
Date Tank Closed: 09/01/1991  
Register: True  
Modified By: TRANSLAT  
Last Modified: 04/14/2017  
Material Name: Not reported

Tank Number: 002  
Tank Id: 42418  
Material Code: 0009  
Common Name of Substance: Gasoline

Equipment Records:

H00 - Tank Leak Detection - None  
I00 - Overfill - None  
F00 - Pipe External Protection - None  
A00 - Tank Internal Protection - None  
B01 - Tank External Protection - Painted/Asphalt Coating  
D01 - Pipe Type - Steel/Carbon Steel/Iron  
C02 - Pipe Location - Underground/On-ground



Map ID  
Direction  
Distance  
Elevation

MAP FINDINGS

Site

Database(s)

EDR ID Number  
EPA ID Number

**PIERS SERVICE (Continued)**

**U003128207**

Tank Location: G00 - Tank Secondary Containment - None  
J02 - Dispenser - Suction Dispenser  
6  
Tank Type: Steel/Carbon Steel/Iron  
Tank Status: Closed - In Place  
Pipe Model: Not reported  
Install Date: Not reported  
Capacity Gallons: 550  
Tightness Test Method: NN  
Date Test: Not reported  
Next Test Date: Not reported  
Date Tank Closed: 09/01/1991  
Register: True  
Modified By: TRANSLAT  
Last Modified: 04/14/2017  
Material Name: Not reported

Tank Number: 003  
Tank Id: 42419  
Material Code: 0009  
Common Name of Substance: Gasoline

Equipment Records:

H00 - Tank Leak Detection - None  
I00 - Overfill - None  
A00 - Tank Internal Protection - None  
B01 - Tank External Protection - Painted/Asphalt Coating  
D01 - Pipe Type - Steel/Carbon Steel/Iron  
F00 - Pipe External Protection - None  
C02 - Pipe Location - Underground/On-ground  
G00 - Tank Secondary Containment - None  
J02 - Dispenser - Suction Dispenser  
6  
Tank Location: 6  
Tank Type: Steel/Carbon Steel/Iron  
Tank Status: Closed - In Place  
Pipe Model: Not reported  
Install Date: Not reported  
Capacity Gallons: 550  
Tightness Test Method: NN  
Date Test: Not reported  
Next Test Date: Not reported  
Date Tank Closed: 09/01/1991  
Register: True  
Modified By: TRANSLAT  
Last Modified: 04/14/2017  
Material Name: Not reported

Map ID  
 Direction  
 Distance  
 Elevation

MAP FINDINGS

Site

Database(s)

EDR ID Number  
 EPA ID Number

**I118**      **CON EDISON - 1 COURT**  
**SSW**      **2153 1 COURT**  
**< 1/8**      **BROOKLYN, NY 11223**  
**0.042 mi.**  
**222 ft.**      **Site 7 of 8 in cluster I**

**PA MANIFEST**      **S120844260**  
**N/A**

**Relative:**  
**Higher**

Manifest Details:

|                        |   |
|------------------------|---|
| Year:                  | 2016  |
| Manifest Number:       | 008234711FLE                                      |
| Manifest Type:         | TSD Copy  |
| Generator EPA Id:      | NYP004903553                                      |
| Generator Date:        | 03/10/2016  |
| Mailing Address:       | Not reported                                      |
| Mailing City, St, Zip: | Not reported                                      |
| Contact Name:          | Not reported                                      |
| Contact Phone:         | Not reported                                      |
| TSD EPA Id:            | Not reported                                      |
| TSD Date:              | Not reported                                      |
| TSD Facility Name:     | Republic Environmental Systems (Pennsylvania) LLC |
| TSD Facility Address:  | 2869 Sandstone Dr                                 |
| TSD Facility City:     | Hatfield  |
| TSD Facility State:    | PA  |
| Facility Telephone:    | Not reported                                      |
| Page Number:           | 1   |
| Line Number:           | 1   |
| Waste Number:          | D008  |
| Container Number:      | 1   |
| Container Type:        | Cargo tanks (tank trucks)                         |
| Waste Quantity:        | 900   |
| Unit:                  | Pounds  |
| Handling Code:         | Not reported                                      |
| TSP EPA Id:            | PAD085690592                                      |
| Date TSP Sig:          | Not reported                                      |

**Actual:**  
**7 ft.**

**I119**      **PIERS SERVICE CENTER INC**  
**SSW**      **3901 1ST AVE**  
**< 1/8**      **BROOKLYN, NY 11232**  
**0.042 mi.**  
**222 ft.**      **Site 8 of 8 in cluster I**

**EDR Hist Auto**      **1021670667**  
**N/A**

**Relative:**  
**Higher**

EDR Hist Auto

**Actual:**  
**7 ft.**

| Year: | Name:                    | Type:                     |
|-------|--------------------------|---------------------------|
| 1969  | PIERS SERVICE CENTER INC | Gasoline Service Stations |
| 1969  | PIERS SERVICE CENTER INC | Gasoline Service Stations |
| 1970  | PIERS SERVICE CENTER INC | Gasoline Service Stations |
| 1971  | PIERS SERVICE CENTER INC | Gasoline Service Stations |
| 1972  | PIERS SERVICE CENTER INC | Gasoline Service Stations |
| 1973  | PIERS SERVICE CENTER INC | Gasoline Service Stations |
| 1974  | PIERS SERVICE CENTER INC | Gasoline Service Stations |
| 1975  | PIERS SERVICE CENTER INC | Gasoline Service Stations |
| 1976  | PIERS SERVICE CENTER INC | Gasoline Service Stations |
| 1977  | PIERS SERVICE CENTER INC | Gasoline Service Stations |
| 1978  | PIERS SERVICE CENTER INC | Gasoline Service Stations |
| 1979  | PIERS SERVICE CENTER INC | Gasoline Service Stations |
| 1980  | PIERS SERVICE CENTER INC | Gasoline Service Stations |
| 1982  | PIERS SERVICE CENTER INC | Gasoline Service Stations |
| 1983  | PIERS SERVICE CENTER INC | Gasoline Service Stations |
| 1985  | PIERS SERVICE CENTER INC | Gasoline Service Stations |
| 1986  | PIERS SERVICE CENTER INC | Gasoline Service Stations |

Map ID  
 Direction  
 Distance  
 Elevation

MAP FINDINGS

Site

Database(s)

EDR ID Number  
 EPA ID Number

**PIERS SERVICE CENTER INC (Continued)**

**1021670667**

|      |                          |                                 |
|------|--------------------------|---------------------------------|
| 1987 | PIERS SERVICE CENTER INC | Gasoline Service Stations       |
| 1988 | PIERS SERVICE CENTER INC | Gasoline Service Stations       |
| 1989 | PIERS SERVICE CENTER INC | Gasoline Service Stations       |
| 1990 | PIERS SERVICE CENTER INC | Gasoline Service Stations       |
| 1991 | PIERS SERVICE CENTER INC | Gasoline Service Stations       |
| 1994 | DANZA ANGELO             | General Automotive Repair Shops |
| 1995 | DANZA ANGELO             | General Automotive Repair Shops |
| 2003 | HI TORQUE AUTOMOTIVE INC | General Automotive Repair Shops |
| 2004 | HI TORQUE AUTOMOTIVE INC | General Automotive Repair Shops |

**J120**  
**SE**  
 < 1/8  
 0.044 mi.  
 230 ft.

**27-35 MALCHOM X BLVD**  
**27-35 MALCHOM X BLVD**  
**BROOKLYN, NY**  
 Site 5 of 12 in cluster J

**NY Spills S103482811**  
**N/A**

**Relative:**  
**Higher**

**SPILLS:**

**Actual:**  
**8 ft.**

|                           |   |
|---------------------------|---|
| Facility ID:              | 9804806   |
| Facility Type:            | ER  |
| Spill Number:             | 9804806   |
| DER Facility ID:          | 210138  |
| Site ID:                  | 256615  |
| DEC Region:               | 2   |
| Closed Date:              | 2003-03-20  |
| Spill Cause:              | Unknown   |
| Spill Class:              | D4  |
| SWIS:                     | 2401  |
| Spill Date:               | 1998-06-08  |
| Investigator:             | SACCACIO  |
| Referred To:              | Not reported  |
| Reported to Dept:         | 1998-07-17  |
| CID:                      | 205   |
| Water Affected:           | Not reported  |
| Spill Source:             | Unknown   |
| Spill Notifier:           | Responsible Party   |
| Cleanup Ceased:           | Not reported  |
| Cleanup Meets Std:        | False   |
| Last Inspection:          | Not reported  |
| Recommended Penalty:      | False   |
| UST Trust:                | False   |
| Remediation Phase:        | 0   |
| Date Entered In Computer: | 1998-07-17  |
| Spill Record Last Update: | 2003-03-20  |
| Spiller Name:             | Not reported  |
| Spiller Company:          | UNKNOWN   |
| Spiller Address:          | Not reported  |
| Spiller Company:          | 999   |
| Contact Name:             | CALLER  |
| DEC Memo:                 | ""  |
| Remarks:                  | "CALLER DOING SITE WORK ON VACANT LOT FOUND CONTAMINATED SOIL." |

**All Materials:**

|                   |                    |
|-------------------|--------------------|
| Site ID:          | 256615             |
| Operable Unit ID: | 1062713            |
| Operable Unit:    | 01                 |
| Material ID:      | 319573             |
| Material Code:    | 0022               |
| Material Name:    | waste oil/used oil |

Map ID  
Direction  
Distance  
Elevation

MAP FINDINGS

Site

Database(s)

EDR ID Number  
EPA ID Number

27-35 MALCHOM X BLVD (Continued)

S103482811

Case No.: Not reported  
Material FA: Petroleum  
Quantity: .00  
Units: G  
Recovered: .00  
Oxygenate: Not reported

F121  
SSE  
< 1/8  
0.045 mi.  
236 ft.

LOT 22,TAXBLOCK 3710  
71-36 MYRTLE AVENUE  
QUEENS, NY

NY E DESIGNATION

S109942351  
N/A

Site 8 of 9 in cluster F

Relative:  
Higher

E DESIGNATION:  
Tax Lot(s): 22  
Tax Block: 3710  
Borough Code: Not reported  
E-No: E-235  
Effective Date: 7/29/2009  
Satisfaction Date: Not reported  
Ceqr Number: 09DCP064Q  
Ulurp Number: 090382ZMQ  
Zoning Map No: 13c 13d 14a 14b 17c

Actual:  
9 ft.

Description: Hazardous Materials\* Phase I and Phase II Testing Protocol  
Lot Remediation Date: Not reported

D122  
ESE  
< 1/8  
0.045 mi.  
238 ft.

LOT 1,TAXBLOCK 579  
25-33 BROADWAY  
QUEENS, NY

NY E DESIGNATION

S113402016  
N/A

Site 10 of 12 in cluster D

Relative:  
Higher

E DESIGNATION:  
Tax Lot(s): 1  
Tax Block: 579  
Borough Code: Not reported  
E-No: E-245  
Effective Date: 5/25/2010  
Satisfaction Date: Not reported  
Ceqr Number: 10DCP019Q  
Ulurp Number: 100199ZMQ  
Zoning Map No: 6b, 9a, 9b, 9c

Actual:  
8 ft.

Description: Hazardous Materials\* Phase I and Phase II Testing Protocol  
Lot Remediation Date: Not reported

MAP FINDINGS

Map ID  
 Direction  
 Distance  
 Elevation

Site

Database(s)

EDR ID Number  
 EPA ID Number

**E123**  
**ESE**  
**< 1/8**  
**0.047 mi.**  
**248 ft.**

**28-32 MALCHOM X BLVD**  
**28-32 MALCHOM X BLVD**  
**BROOKLYN, NY**

**NY Spills S103482810**  
**N/A**

**Site 4 of 6 in cluster E**

**Relative:**  
**Higher**

**SPILLS:**

Facility ID: 9804805  
 Facility Type: ER  
 Spill Number: 9804805  
 DER Facility ID: 216883  
 Site ID: 266134  
 DEC Region: 2  
 Closed Date: 2003-03-20  
 Spill Cause: Unknown  
 Spill Class: D4  
 SWIS: 2401  
 Spill Date: 1998-06-08  
 Investigator: SACCACIO  
 Referred To: Not reported  
 Reported to Dept: 1998-07-17  
 CID: 205  
 Water Affected: Not reported  
 Spill Source: Unknown  
 Spill Notifier: Responsible Party  
 Cleanup Ceased: Not reported  
 Cleanup Meets Std: False  
 Last Inspection: Not reported  
 Recommended Penalty: False  
 UST Trust: False  
 Remediation Phase: 0  
 Date Entered In Computer: 1998-07-17  
 Spill Record Last Update: 2003-03-20  
 Spiller Name: Not reported  
 Spiller Company: UNKNOWN  
 Spiller Address: Not reported  
 Spiller Company: 999  
 Contact Name: CALLER  
 DEC Memo: ""  
 Remarks: "CALLER DOING SITE WORK ON VACANT LOT, FOUND CONTAMINATED SOIL."

**Actual:**  
**8 ft.**

**All Materials:**

Site ID: 266134  
 Operable Unit ID: 1062711  
 Operable Unit: 01  
 Material ID: 319572  
 Material Code: 0022  
 Material Name: waste oil/used oil  
 Case No.: Not reported  
 Material FA: Petroleum  
 Quantity: .00  
 Units: G  
 Recovered: .00  
 Oxygenate: Not reported

Map ID  
Direction  
Distance  
Elevation

MAP FINDINGS

Site

Database(s)

EDR ID Number  
EPA ID Number

M124  
SE  
< 1/8  
0.049 mi.  
257 ft.

ROMABA RECORD CORP  
33 34TH ST  
BROOKLYN, NY 11232

Site 1 of 2 in cluster M

RCRA NonGen / NLR  
FINDS  
ECHO

1000143777  
NYD002016483

Relative:  
Higher

RCRA NonGen / NLR:

Date form received by agency:01/01/2007

Facility name: ROMABA RECORD CORP

Facility address: 33 34TH ST  
BROOKLYN, NY 11232

EPA ID: NYD002016483

Mailing address: 34TH ST  
BROOKLYN, NY 11232

Contact: THEODORE KOLSKY

Contact address: 34TH ST  
BROOKLYN, NY 11232

Contact country: US

Contact telephone: 718-499-3060

Contact email: Not reported

EPA Region: 02

Land type: Facility is not located on Indian land. Additional information is not known.

Classification: Non-Generator

Description: Handler: Non-Generators do not presently generate hazardous waste

Owner/Operator Summary:

Owner/operator name: Not reported  
Owner/operator address: NOT REQUIRED  
NOT REQUIRED, WY 99999

Owner/operator country: US  
Owner/operator telephone: 212-555-1212

Owner/operator email: Not reported

Owner/operator fax: Not reported

Owner/operator extension: Not reported

Legal status: Private

Owner/Operator Type: Operator

Owner/Op start date: Not reported

Owner/Op end date: Not reported

Owner/operator name: Not reported  
Owner/operator address: NOT REQUIRED  
NOT REQUIRED, WY 99999

Owner/operator country: US  
Owner/operator telephone: 212-555-1212

Owner/operator email: Not reported

Owner/operator fax: Not reported

Owner/operator extension: Not reported

Legal status: Private

Owner/Operator Type: Owner

Owner/Op start date: Not reported

Owner/Op end date: Not reported

Handler Activities Summary:

U.S. importer of hazardous waste: No

Mixed waste (haz. and radioactive): No

Recycler of hazardous waste: No

Transporter of hazardous waste: No

Treater, storer or disposer of HW: No

Map ID  
Direction  
Distance  
Elevation

MAP FINDINGS

Site

Database(s)

EDR ID Number  
EPA ID Number

**ROMABA RECORD CORP (Continued)**

**1000143777**

Underground injection activity: No  
On-site burner exemption: No  
Furnace exemption: No  
Used oil fuel burner: No  
Used oil processor: No  
Used oil refiner: No  
Used oil fuel marketer to burner: No  
Used oil Specification marketer: No  
Used oil transfer facility: No  
Used oil transporter: No

Historical Generators:

Date form received by agency:01/01/2006  
Site name: ROMABA RECORD CORP  
Classification: Not a generator, verified

Date form received by agency:08/05/1980  
Site name: ROMABA RECORD CORP  
Classification: Not a generator, verified

Violation Status: No violations found

Evaluation Action Summary:

Evaluation date: 01/22/1990  
Evaluation: COMPLIANCE EVALUATION INSPECTION ON-SITE  
Area of violation: Not reported  
Date achieved compliance: Not reported  
Evaluation lead agency: State

FINDS:

Registry ID: 110009464427

Environmental Interest/Information System

RCRAInfo is a national information system that supports the Resource Conservation and Recovery Act (RCRA) program through the tracking of events and activities related to facilities that generate, transport, and treat, store, or dispose of hazardous waste. RCRAInfo allows RCRA program staff to track the notification, permit, compliance, and corrective action activities required under RCRA.

[Click this hyperlink](#) while viewing on your computer to access additional FINDS: detail in the EDR Site Report.

ECHO:

Envid: 1000143777  
Registry ID: 110009464427  
DFR URL: <http://echo.epa.gov/detailed-facility-report?fid=110009464427>

Map ID  
Direction  
Distance  
Elevation

MAP FINDINGS

Site

Database(s)

EDR ID Number  
EPA ID Number

**N125**  
**SSE**  
**< 1/8**  
**0.050 mi.**  
**262 ft.**

**CON EDISON**  
**93-37 201ST ST**  
**QUEENS, NY**

**NY MANIFEST**    **S117536133**  
**N/A**

**Site 1 of 2 in cluster N**

**Relative:**  
**Higher**

NY MANIFEST:

Country: USA  
EPA ID: NYP004685822  
Facility Status: Not reported  
Location Address 1: 93-37 201ST ST  
Code: BP  
Location Address 2: SB 57402  
Total Tanks: Not reported  
Location City: QUEENS  
Location State: NY  
Location Zip: Not reported  
Location Zip 4: Not reported

**Actual:**  
**9 ft.**

NY MANIFEST:

EPAID: NYP004685822  
Mailing Name: CON EDISON  
Mailing Contact: TOM TEELING  
Mailing Address 1: 4 IRVING PL 15TH FL  
Mailing Address 2: Not reported  
Mailing City: NEW YORK  
Mailing State: NY  
Mailing Zip: 10003  
Mailing Zip 4: Not reported  
Mailing Country: USA  
Mailing Phone: 2124603770

NY MANIFEST:

Document ID: Not reported  
Manifest Status: Not reported  
seq: Not reported  
Year: 2014  
Trans1 State ID: NJD003812047  
Trans2 State ID: Not reported  
Generator Ship Date: 10/28/2014  
Trans1 Recv Date: 10/28/2014  
Trans2 Recv Date: Not reported  
TSD Site Recv Date: 11/14/2014  
Part A Recv Date: Not reported  
Part B Recv Date: Not reported  
Generator EPA ID: NYP004685822  
Trans1 EPA ID: Not reported  
Trans2 EPA ID: Not reported  
TSD ID 1: NJD991291105  
TSD ID 2: Not reported  
Manifest Tracking Number: 002618009GBF  
Import Indicator: N  
Export Indicator: N  
Discr Quantity Indicator: N  
Discr Type Indicator: N  
Discr Residue Indicator: N  
Discr Partial Reject Indicator: N  
Discr Full Reject Indicator: N  
Manifest Ref Number: Not reported



Map ID  
 Direction  
 Distance  
 Elevation

MAP FINDINGS

Site

Database(s)

EDR ID Number  
 EPA ID Number

**CON EDISON (Continued)**

**S117536133**

Alt Facility RCRA ID: Not reported  
 Alt Facility Sign Date: Not reported  
 MGMT Method Type Code: H110  
 Waste Code: Not reported  
 Waste Code: Not reported  
 Waste Code: Not reported  
 Waste Code: Not reported  
 Waste Code: Not reported  
 Waste Code: Not reported  
 Quantity: 50  
 Units: G - Gallons (liquids only)\* (8.3 pounds)  
 Number of Containers: 1  
 Container Type: TT - Cargo tank, tank trucks  
 Handling Method: T Chemical, physical, or biological treatment.  
 Specific Gravity: 1  
 Waste Code: D008  
 Waste Code 1\_2: Not reported  
 Waste Code 1\_3: Not reported  
 Waste Code 1\_4: Not reported  
 Waste Code 1\_5: Not reported  
 Waste Code 1\_6: Not reported

[Click this hyperlink](#) while viewing on your computer to access additional NY\_MANIFEST: detail in the EDR Site Report.

**H126**  
**South**  
**< 1/8**  
**0.051 mi.**  
**267 ft.**

**3913 2ND AVE. REALTY LLC**  
**3913 2ND AVENUE**  
**BROOKLYN, NY 11232**

**NY UST**    **U004045492**  
**N/A**

**Site 23 of 28 in cluster H**

**Relative:**  
**Higher**

UST:  
 Id/Status: 2-608583 / Active  
 Program Type: PBS  
 Region: STATE  
 DEC Region: 2  
 Expiration Date: 03/14/2018  
 UTM X: 583647.79643  
 UTM Y: 4500944.95580  
 Site Type: Other

**Actual:**  
**14 ft.**

Affiliation Records:  
 Site Id: 30435  
 Affiliation Type: Facility Owner  
 Company Name: ABRAHAM DAMAST  
 Contact Type: MANAGER  
 Contact Name: HARRY GELB  
 Address1: 4312 SECOND AVENUE  
 Address2: Not reported  
 City: BROOKLYN  
 State: NY  
 Zip Code: 11232  
 Country Code: 001  
 Phone: (718) 788-2600  
 EMail: Not reported  
 Fax Number: Not reported  
 Modified By: DMMOUG

Map ID  
Direction  
Distance  
Elevation

MAP FINDINGS

Site

Database(s)

EDR ID Number  
EPA ID Number

**3913 2ND AVE. REALTY LLC (Continued)**

**U004045492**

Date Last Modified: 2013-03-20  
  
Site Id: 30435  
Affiliation Type: Facility Operator  
Company Name: 3913 2ND AVE. REALTY LLC  
Contact Type: Not reported  
Contact Name: HARRY GELB  
Address1: Not reported  
Address2: Not reported  
City: Not reported  
State: NN  
Zip Code: Not reported  
Country Code: 001  
Phone: (718) 788-2600  
EMail: Not reported  
Fax Number: Not reported  
Modified By: DMMOLOUG  
Date Last Modified: 2013-03-20

Site Id: 30435  
Affiliation Type: Emergency Contact  
Company Name: ABRAHAM DAMAST  
Contact Type: Not reported  
Contact Name: HARRY GELB  
Address1: Not reported  
Address2: Not reported  
City: Not reported  
State: NN  
Zip Code: Not reported  
Country Code: 001  
Phone: (718) 788-2600  
EMail: Not reported  
Fax Number: Not reported  
Modified By: TRANSLAT  
Date Last Modified: 2004-03-04

Site Id: 30435  
Affiliation Type: Mail Contact  
Company Name: 3913 2ND AVE. REALTY LLC  
Contact Type: Not reported  
Contact Name: ABRAHAM DAMAST  
Address1: 4312 SECOND AVENUE  
Address2: Not reported  
City: BROOKLYN  
State: NY  
Zip Code: 11232  
Country Code: 001  
Phone: (718) 788-2600  
EMail: Not reported  
Fax Number: Not reported  
Modified By: DMMOLOUG  
Date Last Modified: 2013-03-20

Tank Info:

Tank Number: 001  
Tank ID: 65350

Map ID  
Direction  
Distance  
Elevation

MAP FINDINGS

Site

Database(s)

EDR ID Number  
EPA ID Number

**3913 2ND AVE. REALTY LLC (Continued)**

**U004045492**

Tank Status: In Service  
Material Name: In Service  
Capacity Gallons: 2020  
Install Date: 01/01/1959  
Date Tank Closed: Not reported  
Registered: True  
Tank Location: Underground  
Tank Type: Steel/carbon steel  
Material Code: 0001  
Common Name of Substance: #2 Fuel Oil (On-Site Consumption)

Tightness Test Method: 21  
Date Test: 01/17/2014  
Next Test Date: 10/11/2016  
Pipe Model: Not reported  
Modified By: BKFALVEY  
Last Modified: 04/14/2017

Equipment Records:

C02 - Pipe Location - Underground/On-ground  
G00 - Tank Secondary Containment - None  
J00 - Dispenser - None  
A00 - Tank Internal Protection - None  
D01 - Pipe Type - Steel/Carbon Steel/Iron  
B00 - Tank External Protection - None  
F00 - Pipe External Protection - None  
H00 - Tank Leak Detection - None  
I00 - Overfill - None

**H127**  
**South**  
**< 1/8**  
**0.051 mi.**  
**267 ft.**

**COMADORE MANUFAC**  
**3913 2ND AVE**  
**BROOKLYN, NY**  
**Site 24 of 28 in cluster H**

**NY LTANKS** **S109064189**  
**N/A**

**Relative:**  
**Higher**

LTANKS:  
Facility ID: 0713359  
Site ID: 395096  
Closed Date: 2008-09-08  
Spill Number: 0713359  
Spill Date: 2008-03-18  
Spill Cause: Tank Test Failure  
Spill Source: Commercial/Industrial  
Spill Class: C4  
Cleanup Ceased: Not reported  
SWIS: 2401  
Investigator: bkfalvey  
Referred To: Not reported  
Reported to Dept: 2008-03-18  
CID: 444  
Water Affected: Not reported  
Spill Notifier: Tank Tester  
Last Inspection: Not reported  
Recommended Penalty: False  
Meets Standard: False  
UST Involvement: Not reported  
Remediation Phase: 0  
Date Entered In Computer: 2008-03-18

**Actual:**  
**14 ft.**

Map ID  
Direction  
Distance  
Elevation

MAP FINDINGS

Site

Database(s)

EDR ID Number  
EPA ID Number

COMADORE MANUFAC (Continued)

S109064189

Spill Record Last Update: 2008-09-08  
Spiller Name: HARRY GELB  
Spiller Company: COMADORE MANUFAC  
Spiller Address: 3913 2ND AVE  
Spiller County: 001  
Spiller Contact: HARRY GELB  
Spiller Phone: (718) 788-2600  
Spiller Extention: Not reported  
DEC Region: 2  
DER Facility ID: 344636  
DEC Memo: "4/1/08 bf: Called Harry Gelb (718)788-2600. He is not sure of why tank failed. he believes it may have been caused when the driveway was repaved. I confirmed mailing contact and address. Mr. Damast is owner of the building. Told him he can register both tanks for 2-608583 and 2-608582 under one registration since they are on same property. Address for site location for 2-608582 is incorrect and is the mailing address. I told him this needs to be corrected. Sent ttf letter to: Abraham Damast 3913 2nd Ave. Realty LLC 4312 2nd Avenue Brooklyn, NY 11232 09/05/08-Hiralkumar Patel. received call from Isaac from Eastmond. he mentioned that they did isolation test and found tank, fill line and supply/return lines tight. they found problem in vent pipe. asked Isaac to submit isolation test result. 9/8/2008 Isaac submitted a writeup listing the work done and there was no contamination found. Tank was closed in place. See attached eDocs report."

Remarks:

""

All TTF:

Facility ID: 0713359  
Spill Number: 0713359  
Spill Tank Test: 2384858  
Site ID: 395096  
Tank Number: Not reported  
Tank Size: 5000  
Material: Not reported  
EPA UST: Not reported  
UST: True  
Cause: Not reported  
Source: Not reported  
Test Method: 03  
Test Method 2: Horner EZ Check I or II  
Leak Rate: .00  
Gross Fail: Not reported  
Modified By: Watchdog  
Last Modified Date: Not reported

All Materials:

Site ID: 395096  
Operable Unit ID: 1152038  
Operable Unit: 01  
Material ID: 2142811  
Material Code: 0001A  
Material Name: #2 fuel oil  
Case No.: Not reported  
Material FA: Petroleum  
Quantity: .00  
Units: G

Map ID  
Direction  
Distance  
Elevation

MAP FINDINGS

Site

Database(s)

EDR ID Number  
EPA ID Number

COMADORE MANUFAC (Continued)

S109064189

Recovered: .00  
Oxygenate: Not reported

J128  
SE  
< 1/8  
0.051 mi.  
269 ft.

UTRECHT MANUFACTURING  
33 35TH STREET  
BROOKLYN, NY 11201  
Site 6 of 12 in cluster J

NJ MANIFEST S117039925  
N/A

Relative:  
Higher

NJ MANIFEST:  
EPA Id: NYR000126811  
Mail Address: 33 35TH STREET  
Mail City/State/Zip: BROOKLYN 11201  
Facility Phone: 7183699204  
Emergency Phone: Not reported  
Contact: BEN SANTIAGO  
Comments: Not reported  
SIC Code: Not reported  
County: 00  
Municipal: 00  
Previous EPA Id: Not reported  
Gen Flag: X  
Trans Flag: Not reported  
TSD Flag: Not reported  
Name Change: Not reported  
Date Change: Not reported

Actual:  
9 ft.

Manifest:  
Manifest Number: NJA5018374  
EPA ID: NYR000126811  
Date Shipped: 11/15/2004  
TSD EPA ID: NJD002385730  
Transporter EPA ID: NJD071629976  
Transporter 2 EPA ID: Not reported  
Transporter 3 EPA ID: Not reported  
Transporter 4 EPA ID: Not reported  
Transporter 5 EPA ID: Not reported  
Transporter 6 EPA ID: Not reported  
Transporter 7 EPA ID: Not reported  
Transporter 8 EPA ID: Not reported  
Transporter 9 EPA ID: Not reported  
Transporter 10 EPA ID: Not reported  
Date Trans1 Transported Waste: 11/15/2004  
Date Trans2 Transported Waste: Not reported  
Date Trans3 Transported Waste: Not reported  
Date Trans4 Transported Waste: Not reported  
Date Trans5 Transported Waste: Not reported  
Date Trans6 Transported Waste: Not reported  
Date Trans7 Transported Waste: Not reported  
Date Trans8 Transported Waste: Not reported  
Date Trans9 Transported Waste: Not reported  
Date Trans10 Transported Waste: Not reported  
Date TSD Received Waste: 11/15/2004  
TSD EPA Facility Name: Not reported  
QTY Units: Not reported  
Transporter SEQ ID: Not reported  
Transporter-1 Date: Not reported

Map ID  
Direction  
Distance  
Elevation

MAP FINDINGS

Site

Database(s)

EDR ID Number  
EPA ID Number

**UTRECHT MANUFACTURING (Continued)**

**S117039925**

Waste SEQ ID: Not reported  
Waste Type Code 2: Not reported  
Waste Type Code 3: Not reported  
Waste Type Code 4: Not reported  
Waste Type Code 5: Not reported  
Waste Type Code 6: Not reported  
Date Accepted: Not reported  
Manifest Discrepancy Type: Not reported  
Data Entry Number: 01250525  
Was Load Rejected: BROOKLYN 11201  
Reason Load Was Rejected: Not reported

**J129**  
**SE**  
**< 1/8**  
**0.051 mi.**  
**269 ft.**

**UTRECHT MANUFACTURING**  
**33 35TH STREET**  
**BROOKLYN, NY 11201**  
**Site 7 of 12 in cluster J**

**NJ MANIFEST** **S117039926**  
**N/A**

**Relative:**  
**Higher**

NJ MANIFEST:  
EPA Id: NYR000126818  
Mail Address: 33 35TH STREET  
Mail City/State/Zip: BROOKLYN 11201  
Facility Phone: 7183699204  
Emergency Phone: Not reported  
Contact: BEN SANTIAGO  
Comments: Not reported  
SIC Code: Not reported  
County: 00  
Municipal: 00  
Previous EPA Id: Not reported  
Gen Flag: X  
Trans Flag: Not reported  
TSD Flag: Not reported  
Name Change: Not reported  
Date Change: Not reported

**Actual:**  
**9 ft.**

Manifest:  
Manifest Number: NJA3273967  
EPA ID: NYR000126818  
Date Shipped: 08/30/2004  
TSD EPA ID: NJD002385730  
Transporter EPA ID: NJD054126164  
Transporter 2 EPA ID: Not reported  
Transporter 3 EPA ID: Not reported  
Transporter 4 EPA ID: Not reported  
Transporter 5 EPA ID: Not reported  
Transporter 6 EPA ID: Not reported  
Transporter 7 EPA ID: Not reported  
Transporter 8 EPA ID: Not reported  
Transporter 9 EPA ID: Not reported  
Transporter 10 EPA ID: Not reported  
Date Trans1 Transported Waste: 08/30/2004  
Date Trans2 Transported Waste: Not reported  
Date Trans3 Transported Waste: Not reported  
Date Trans4 Transported Waste: Not reported  
Date Trans5 Transported Waste: Not reported

Map ID  
Direction  
Distance  
Elevation

MAP FINDINGS

Site

Database(s)

EDR ID Number  
EPA ID Number

**UTRECHT MANUFACTURING (Continued)**

**S117039926**

Date Trans6 Transported Waste: Not reported  
Date Trans7 Transported Waste: Not reported  
Date Trans8 Transported Waste: Not reported  
Date Trans9 Transported Waste: Not reported  
Date Trans10 Transported Waste: Not reported  
Date TSDf Received Waste: 08/30/2004  
TSDf EPA Facility Name: Not reported  
QTY Units: Not reported  
Transporter SEQ ID: Not reported  
Transporter-1 Date: Not reported  
Waste SEQ ID: Not reported  
Waste Type Code 2: Not reported  
Waste Type Code 3: Not reported  
Waste Type Code 4: Not reported  
Waste Type Code 5: Not reported  
Waste Type Code 6: Not reported  
Date Accepted: Not reported  
Manifest Discrepancy Type: Not reported  
Data Entry Number: 10010421  
Was Load Rejected: BROOKLYN 11201  
Reason Load Was Rejected: Not reported

Manifest Number: NJA3273969  
EPA ID: NYR000126818  
Date Shipped: 08/31/2004  
TSDf EPA ID: NJD002385730  
Transporter EPA ID: NJD054126164  
Transporter 2 EPA ID: Not reported  
Transporter 3 EPA ID: Not reported  
Transporter 4 EPA ID: Not reported  
Transporter 5 EPA ID: Not reported  
Transporter 6 EPA ID: Not reported  
Transporter 7 EPA ID: Not reported  
Transporter 8 EPA ID: Not reported  
Transporter 9 EPA ID: Not reported  
Transporter 10 EPA ID: Not reported  
Date Trans1 Transported Waste: 08/31/2004  
Date Trans2 Transported Waste: Not reported  
Date Trans3 Transported Waste: Not reported  
Date Trans4 Transported Waste: Not reported  
Date Trans5 Transported Waste: Not reported  
Date Trans6 Transported Waste: Not reported  
Date Trans7 Transported Waste: Not reported  
Date Trans8 Transported Waste: Not reported  
Date Trans9 Transported Waste: Not reported  
Date Trans10 Transported Waste: Not reported  
Date TSDf Received Waste: 08/31/2004  
TSDf EPA Facility Name: Not reported  
QTY Units: Not reported  
Transporter SEQ ID: Not reported  
Transporter-1 Date: Not reported  
Waste SEQ ID: Not reported  
Waste Type Code 2: Not reported  
Waste Type Code 3: Not reported  
Waste Type Code 4: Not reported  
Waste Type Code 5: Not reported  
Waste Type Code 6: Not reported

Map ID  
Direction  
Distance  
Elevation

MAP FINDINGS

Site

Database(s)

EDR ID Number  
EPA ID Number

**UTRECHT MANUFACTURING (Continued)**

**S117039926**

Date Accepted: Not reported  
Manifest Discrepancy Type: Not reported  
Data Entry Number: 10040421  
Was Load Rejected: BROOKLYN 11201  
Reason Load Was Rejected: Not reported

**J130  
SE  
< 1/8  
0.051 mi.  
269 ft.**

**UTRECHT MANUFACTURING  
THIRTY FIFTH STREET  
BROOKLYN, NY 11232**

**NY MANIFEST S119078885  
N/A**

**Site 8 of 12 in cluster J**

**Relative:  
Higher**

NY MANIFEST:  
Country: USA  
EPA ID: NYR000126813  
Facility Status: Not reported  
Location Address 1: 33 35TH ST  
Code: BP  
Location Address 2: Not reported  
Total Tanks: Not reported  
Location City: BROOKLYN  
Location State: NY  
Location Zip: 11232  
Location Zip 4: Not reported

**Actual:  
9 ft.**

NY MANIFEST:  
EPAID: NYR000126813  
Mailing Name: UTRECHT MANUFACTURING  
Mailing Contact: UTRECHT MANUFACTURING  
Mailing Address 1: 6 FITZGERALD AVE  
Mailing Address 2: Not reported  
Mailing City: MONROE  
Mailing State: NJ  
Mailing Zip: 08831  
Mailing Zip 4: Not reported  
Mailing Country: USA  
Mailing Phone: 7183699204

NY MANIFEST:  
Document ID: Not reported  
Manifest Status: Not reported  
seq: Not reported  
Year: 2017  
Trans1 State ID: NYR000134940  
Trans2 State ID: PAD982661381  
Generator Ship Date: 08/03/2017  
Trans1 Recv Date: 08/03/2017  
Trans2 Recv Date: 08/07/2017  
TSD Site Recv Date: 08/14/2017  
Part A Recv Date: Not reported  
Part B Recv Date: Not reported  
Generator EPA ID: NYR000126813  
Trans1 EPA ID: Not reported  
Trans2 EPA ID: Not reported  
TSD ID 1: PAD085690592  
TSD ID 2: Not reported



Map ID  
Direction  
Distance  
Elevation

MAP FINDINGS

Site

Database(s)

EDR ID Number  
EPA ID Number

**UTRECHT MANUFACTURING (Continued)**

**S119078885**

Manifest Tracking Number: 014999355JJK  
Import Indicator: N  
Export Indicator: N  
Discr Quantity Indicator: N  
Discr Type Indicator: N  
Discr Residue Indicator: N  
Discr Partial Reject Indicator: N  
Discr Full Reject Indicator: N  
Manifest Ref Number: Not reported  
Alt Facility RCRA ID: Not reported  
Alt Facility Sign Date: Not reported  
MGMT Method Type Code: H141  
Waste Code: Not reported  
Waste Code: Not reported  
Waste Code: Not reported  
Waste Code: Not reported  
Waste Code: Not reported  
Waste Code: Not reported  
Quantity: 5000  
Units: P - Pounds  
Number of Containers: 4  
Container Type: CF - Fiber or plastic boxes, cartons  
Handling Method: T Chemical, physical, or biological treatment.  
Specific Gravity: 1  
Waste Code: D006  
Waste Code 1\_2: Not reported  
Waste Code 1\_3: Not reported  
Waste Code 1\_4: Not reported  
Waste Code 1\_5: Not reported  
Waste Code 1\_6: Not reported

[Click this hyperlink](#) while viewing on your computer to access  
245 additional NY\_MANIFEST: record(s) in the EDR Site Report.

J131  
SE  
< 1/8  
0.051 mi.  
269 ft.

**UTRECHT MANUFACTURING**  
**33 35TH ST**  
**BROOKLYN, NY 11232**  
**Site 9 of 12 in cluster J**

**RCRA-LQG 1007571117**  
**NJ MANIFEST NYR000126813**

**Relative:**  
**Higher**

RCRA-LQG:  
Date form received by agency:08/24/2016  
Facility name: UTRECHT MANUFACTURING  
Facility address: 33 35TH ST  
BROOKLYN, NY 11232  
EPA ID: NYR000126813  
Mailing address: FITZGERALD AVE  
MONROE, NJ 08831  
Contact: DEVONN SMITH  
Contact address: 35TH ST  
BROOKLYN, NY 11232  
Contact country: US  
Contact telephone: 718-369-9204  
Telephone ext.: 12  
Contact email: DSMITH@UTRECHT.COM  
EPA Region: 02  
Land type: Private

**Actual:**  
**9 ft.**

Map ID  
Direction  
Distance  
Elevation

MAP FINDINGS

Site

Database(s)

EDR ID Number  
EPA ID Number

**UTRECHT MANUFACTURING (Continued)**

**1007571117**

Classification: Large Quantity Generator  
Description: Handler: generates 1,000 kg or more of hazardous waste during any calendar month; or generates more than 1 kg of acutely hazardous waste during any calendar month; or generates more than 100 kg of any residue or contaminated soil, waste or other debris resulting from the cleanup of a spill, into or on any land or water, of acutely hazardous waste during any calendar month; or generates 1 kg or less of acutely hazardous waste during any calendar month, and accumulates more than 1 kg of acutely hazardous waste at any time; or generates 100 kg or less of any residue or contaminated soil, waste or other debris resulting from the cleanup of a spill, into or on any land or water, of acutely hazardous waste during any calendar month, and accumulates more than 100 kg of that material at any time

Owner/Operator Summary:

Owner/operator name: UTRECHT MANUFACTURING  
Owner/operator address: 35TH ST  
BROOKLYN, NY 11232  
Owner/operator country: US  
Owner/operator telephone: Not reported  
Owner/operator email: Not reported  
Owner/operator fax: Not reported  
Owner/operator extension: Not reported  
Legal status: Private  
Owner/Operator Type: Operator  
Owner/Op start date: 12/01/1996  
Owner/Op end date: Not reported

Owner/operator name: 1-10 INDUSTRY ASSOCIATES LLC  
Owner/operator address: 3RD AVE  
NEW YORK, NY 10022  
Owner/operator country: US  
Owner/operator telephone: Not reported  
Owner/operator email: Not reported  
Owner/operator fax: Not reported  
Owner/operator extension: Not reported  
Legal status: Private  
Owner/Operator Type: Owner  
Owner/Op start date: 11/19/2003  
Owner/Op end date: Not reported

Handler Activities Summary:

U.S. importer of hazardous waste: No  
Mixed waste (haz. and radioactive): No  
Recycler of hazardous waste: No  
Transporter of hazardous waste: No  
Treater, storer or disposer of HW: No  
Underground injection activity: No  
On-site burner exemption: No  
Furnace exemption: No  
Used oil fuel burner: No  
Used oil processor: No  
User oil refiner: No  
Used oil fuel marketer to burner: No  
Used oil Specification marketer: No  
Used oil transfer facility: No

Map ID  
Direction  
Distance  
Elevation

MAP FINDINGS

Site

Database(s)

EDR ID Number  
EPA ID Number

**UTRECHT MANUFACTURING (Continued)**

1007571117

Used oil transporter: No

. Waste code: D006  
. Waste name: CADMIUM

Historical Generators:

Date form received by agency:02/29/2012  
Site name: UTRECHT MFG CORP  
Classification: Large Quantity Generator

. Waste code: D006  
. Waste name: CADMIUM

Date form received by agency:02/26/2010  
Site name: UTRECHT MANUFACTURING CORP.  
Classification: Large Quantity Generator

. Waste code: D006  
. Waste name: CADMIUM

Date form received by agency:02/08/2008  
Site name: UTRECHT MANUFACTURING CORP.  
Classification: Small Quantity Generator

. Waste code: D006  
. Waste name: CADMIUM

Date form received by agency:01/01/2007  
Site name: UTRECHT MANUFACTURING CORPORATION  
Classification: Large Quantity Generator

Date form received by agency:02/14/2006  
Site name: UTRECHT MANUFACTURING CORPORATION  
Classification: Small Quantity Generator

. Waste code: D006  
. Waste name: CADMIUM

Date form received by agency:02/13/2006  
Site name: UTRECHT MANUFACTURING CORPORATION  
Classification: Large Quantity Generator

Date form received by agency:08/19/2004  
Site name: UTRECHT MANUFACTURING  
Classification: Large Quantity Generator

. Waste code: D006  
. Waste name: CADMIUM

Biennial Reports:

Last Biennial Reporting Year: 2017

Annual Waste Handled:

Waste code: D006  
Waste name: CADMIUM  
Amount (Lbs): 19754

Map ID  
Direction  
Distance  
Elevation

MAP FINDINGS

Site

Database(s)

EDR ID Number  
EPA ID Number

**UTRECHT MANUFACTURING (Continued)**

**1007571117**

Facility Has Received Notices of Violations:

Regulation violated: Not reported  
Area of violation: State Statute or Regulation  
Date violation determined: 10/30/2013  
Date achieved compliance: 06/18/2014  
Violation lead agency: State  
Enforcement action: WRITTEN INFORMAL  
Enforcement action date: 05/14/2014  
Enf. disposition status: Not reported  
Enf. disp. status date: Not reported  
Enforcement lead agency: State  
Proposed penalty amount: Not reported  
Final penalty amount: Not reported  
Paid penalty amount: Not reported

Regulation violated: Not reported  
Area of violation: TSD IS-Preparedness and Prevention  
Date violation determined: 10/30/2013  
Date achieved compliance: 06/18/2014  
Violation lead agency: State  
Enforcement action: WRITTEN INFORMAL  
Enforcement action date: 05/14/2014  
Enf. disposition status: Not reported  
Enf. disp. status date: Not reported  
Enforcement lead agency: State  
Proposed penalty amount: Not reported  
Final penalty amount: Not reported  
Paid penalty amount: Not reported

Regulation violated: Not reported  
Area of violation: Listing - General  
Date violation determined: 10/30/2013  
Date achieved compliance: 06/18/2014  
Violation lead agency: State  
Enforcement action: WRITTEN INFORMAL  
Enforcement action date: 05/14/2014  
Enf. disposition status: Not reported  
Enf. disp. status date: Not reported  
Enforcement lead agency: State  
Proposed penalty amount: Not reported  
Final penalty amount: Not reported  
Paid penalty amount: Not reported

Regulation violated: Not reported  
Area of violation: Generators - General  
Date violation determined: 10/30/2013  
Date achieved compliance: 12/23/2013  
Violation lead agency: State  
Enforcement action: WRITTEN INFORMAL  
Enforcement action date: 05/14/2014  
Enf. disposition status: Not reported  
Enf. disp. status date: Not reported  
Enforcement lead agency: State  
Proposed penalty amount: Not reported  
Final penalty amount: Not reported  
Paid penalty amount: Not reported

Map ID  
Direction  
Distance  
Elevation

MAP FINDINGS

Site

Database(s)

EDR ID Number  
EPA ID Number

**UTRECHT MANUFACTURING (Continued)**

1007571117

Regulation violated: Not reported  
Area of violation: Generators - Pre-transport  
Date violation determined: 10/30/2013  
Date achieved compliance: 12/23/2013  
Violation lead agency: State  
Enforcement action: WRITTEN INFORMAL  
Enforcement action date: 05/14/2014  
Enf. disposition status: Not reported  
Enf. disp. status date: Not reported  
Enforcement lead agency: State  
Proposed penalty amount: Not reported  
Final penalty amount: Not reported  
Paid penalty amount: Not reported

Regulation violated: Not reported  
Area of violation: Universal Waste - Small Quantity Handlers  
Date violation determined: 10/30/2013  
Date achieved compliance: 06/18/2014  
Violation lead agency: State  
Enforcement action: WRITTEN INFORMAL  
Enforcement action date: 05/14/2014  
Enf. disposition status: Not reported  
Enf. disp. status date: Not reported  
Enforcement lead agency: State  
Proposed penalty amount: Not reported  
Final penalty amount: Not reported  
Paid penalty amount: Not reported

Regulation violated: Not reported  
Area of violation: Universal Waste - Small Quantity Handlers  
Date violation determined: 10/30/2013  
Date achieved compliance: 12/23/2013  
Violation lead agency: State  
Enforcement action: WRITTEN INFORMAL  
Enforcement action date: 05/14/2014  
Enf. disposition status: Not reported  
Enf. disp. status date: Not reported  
Enforcement lead agency: State  
Proposed penalty amount: Not reported  
Final penalty amount: Not reported  
Paid penalty amount: Not reported

Regulation violated: Not reported  
Area of violation: Generators - Pre-transport  
Date violation determined: 10/30/2013  
Date achieved compliance: 06/18/2014  
Violation lead agency: State  
Enforcement action: WRITTEN INFORMAL  
Enforcement action date: 05/14/2014  
Enf. disposition status: Not reported  
Enf. disp. status date: Not reported  
Enforcement lead agency: State  
Proposed penalty amount: Not reported  
Final penalty amount: Not reported  
Paid penalty amount: Not reported

Regulation violated: Not reported

Map ID  
Direction  
Distance  
Elevation

MAP FINDINGS

Site

Database(s)

EDR ID Number  
EPA ID Number

**UTRECHT MANUFACTURING (Continued)**

1007571117

Area of violation: Generators - Pre-transport  
Date violation determined: 07/07/2010  
Date achieved compliance: 07/16/2010  
Violation lead agency: State  
Enforcement action: WRITTEN INFORMAL  
Enforcement action date: 08/05/2010  
Enf. disposition status: Action Satisfied (Case Closed)  
Enf. disp. status date: 08/05/2010  
Enforcement lead agency: State  
Proposed penalty amount: Not reported  
Final penalty amount: Not reported  
Paid penalty amount: Not reported

Regulation violated: Not reported  
Area of violation: TSD IS-Container Use and Management  
Date violation determined: 07/07/2010  
Date achieved compliance: 07/16/2010  
Violation lead agency: State  
Enforcement action: WRITTEN INFORMAL  
Enforcement action date: 08/05/2010  
Enf. disposition status: Action Satisfied (Case Closed)  
Enf. disp. status date: 08/05/2010  
Enforcement lead agency: State  
Proposed penalty amount: Not reported  
Final penalty amount: Not reported  
Paid penalty amount: Not reported

Regulation violated: Not reported  
Area of violation: Generators - Pre-transport  
Date violation determined: 07/07/2010  
Date achieved compliance: 07/07/2010  
Violation lead agency: State  
Enforcement action: WRITTEN INFORMAL  
Enforcement action date: 08/05/2010  
Enf. disposition status: Action Satisfied (Case Closed)  
Enf. disp. status date: 08/05/2010  
Enforcement lead agency: State  
Proposed penalty amount: Not reported  
Final penalty amount: Not reported  
Paid penalty amount: Not reported

Regulation violated: Not reported  
Area of violation: State Statute or Regulation  
Date violation determined: 07/07/2010  
Date achieved compliance: 07/16/2010  
Violation lead agency: State  
Enforcement action: WRITTEN INFORMAL  
Enforcement action date: 08/05/2010  
Enf. disposition status: Action Satisfied (Case Closed)  
Enf. disp. status date: 08/05/2010  
Enforcement lead agency: State  
Proposed penalty amount: Not reported  
Final penalty amount: Not reported  
Paid penalty amount: Not reported

Regulation violated: Not reported  
Area of violation: TSD IS-Container Use and Management

Map ID  
Direction  
Distance  
Elevation

MAP FINDINGS

Site

Database(s)

EDR ID Number  
EPA ID Number

**UTRECHT MANUFACTURING (Continued)**

**1007571117**

Date violation determined: 07/07/2010  
Date achieved compliance: 07/07/2010  
Violation lead agency: State  
Enforcement action: WRITTEN INFORMAL  
Enforcement action date: 08/05/2010  
Enf. disposition status: Action Satisfied (Case Closed)  
Enf. disp. status date: 08/05/2010  
Enforcement lead agency: State  
Proposed penalty amount: Not reported  
Final penalty amount: Not reported  
Paid penalty amount: Not reported

Regulation violated: Not reported  
Area of violation: TSD IS-Preparedness and Prevention  
Date violation determined: 07/07/2010  
Date achieved compliance: 07/16/2010  
Violation lead agency: State  
Enforcement action: WRITTEN INFORMAL  
Enforcement action date: 08/05/2010  
Enf. disposition status: Action Satisfied (Case Closed)  
Enf. disp. status date: 08/05/2010  
Enforcement lead agency: State  
Proposed penalty amount: Not reported  
Final penalty amount: Not reported  
Paid penalty amount: Not reported

Regulation violated: SR - 373-3.4(b)(1), 373-1.1(d)(1)  
Area of violation: Generators - General  
Date violation determined: 07/07/2005  
Date achieved compliance: 03/08/2007  
Violation lead agency: EPA  
Enforcement action: WRITTEN INFORMAL  
Enforcement action date: 09/27/2005  
Enf. disposition status: Not reported  
Enf. disp. status date: Not reported  
Enforcement lead agency: EPA  
Proposed penalty amount: Not reported  
Final penalty amount: Not reported  
Paid penalty amount: Not reported

Regulation violated: SR - 373-3.2(g)  
Area of violation: Generators - General  
Date violation determined: 07/07/2005  
Date achieved compliance: 03/08/2007  
Violation lead agency: EPA  
Enforcement action: INITIAL 3008(A) COMPLIANCE  
Enforcement action date: 06/30/2006  
Enf. disposition status: Not reported  
Enf. disp. status date: Not reported  
Enforcement lead agency: EPA  
Proposed penalty amount: 99190  
Final penalty amount: Not reported  
Paid penalty amount: Not reported

Regulation violated: SR - 373-3.3(f)  
Area of violation: Generators - General  
Date violation determined: 07/07/2005

Map ID  
Direction  
Distance  
Elevation

MAP FINDINGS

Site

Database(s)

EDR ID Number  
EPA ID Number

**UTRECHT MANUFACTURING (Continued)**

**1007571117**

Date achieved compliance: 03/08/2007  
Violation lead agency: EPA  
Enforcement action: INITIAL 3008(A) COMPLIANCE  
Enforcement action date: 06/30/2006  
Enf. disposition status: Not reported  
Enf. disp. status date: Not reported  
Enforcement lead agency: EPA  
Proposed penalty amount: 99190  
Final penalty amount: Not reported  
Paid penalty amount: Not reported

Regulation violated: SR - 373-3.3(e)  
Area of violation: Generators - General  
Date violation determined: 07/07/2005  
Date achieved compliance: 03/08/2007  
Violation lead agency: EPA  
Enforcement action: INITIAL 3008(A) COMPLIANCE  
Enforcement action date: 06/30/2006  
Enf. disposition status: Not reported  
Enf. disp. status date: Not reported  
Enforcement lead agency: EPA  
Proposed penalty amount: 99190  
Final penalty amount: Not reported  
Paid penalty amount: Not reported

Regulation violated: SR - 376.1(g)(1)  
Area of violation: LDR - General  
Date violation determined: 07/07/2005  
Date achieved compliance: 03/08/2007  
Violation lead agency: EPA  
Enforcement action: FINAL 3008(A) COMPLIANCE ORDER  
Enforcement action date: 03/08/2007  
Enf. disposition status: Not reported  
Enf. disp. status date: Not reported  
Enforcement lead agency: EPA  
Proposed penalty amount: Not reported  
Final penalty amount: Not reported  
Paid penalty amount: Not reported

Regulation violated: SR - 373-3.3(f)  
Area of violation: Generators - General  
Date violation determined: 07/07/2005  
Date achieved compliance: 03/08/2007  
Violation lead agency: EPA  
Enforcement action: WRITTEN INFORMAL  
Enforcement action date: 09/27/2005  
Enf. disposition status: Not reported  
Enf. disp. status date: Not reported  
Enforcement lead agency: EPA  
Proposed penalty amount: Not reported  
Final penalty amount: Not reported  
Paid penalty amount: Not reported

Regulation violated: SR - 373-2.9(e)  
Area of violation: Generators - Records/Reporting  
Date violation determined: 07/07/2005  
Date achieved compliance: 03/08/2007



Map ID  
Direction  
Distance  
Elevation

MAP FINDINGS

Site

Database(s)

EDR ID Number  
EPA ID Number

**UTRECHT MANUFACTURING (Continued)**

**1007571117**

Violation lead agency: EPA  
Enforcement action: FINAL 3008(A) COMPLIANCE ORDER  
Enforcement action date: 03/08/2007  
Enf. disposition status: Not reported  
Enf. disp. status date: Not reported  
Enforcement lead agency: EPA  
Proposed penalty amount: Not reported  
Final penalty amount: Not reported  
Paid penalty amount: Not reported

Regulation violated: SR - 373-3.3(g), 373-1.1(d)  
Area of violation: Generators - General  
Date violation determined: 07/07/2005  
Date achieved compliance: 03/08/2007  
Violation lead agency: EPA  
Enforcement action: INITIAL 3008(A) COMPLIANCE  
Enforcement action date: 06/30/2006  
Enf. disposition status: Not reported  
Enf. disp. status date: Not reported  
Enforcement lead agency: EPA  
Proposed penalty amount: 99190  
Final penalty amount: Not reported  
Paid penalty amount: Not reported

Regulation violated: SR - 373-2.9(d)(3)  
Area of violation: Generators - Pre-transport  
Date violation determined: 07/07/2005  
Date achieved compliance: 03/08/2007  
Violation lead agency: EPA  
Enforcement action: FINAL 3008(A) COMPLIANCE ORDER  
Enforcement action date: 03/08/2007  
Enf. disposition status: Not reported  
Enf. disp. status date: Not reported  
Enforcement lead agency: EPA  
Proposed penalty amount: Not reported  
Final penalty amount: Not reported  
Paid penalty amount: Not reported

Regulation violated: SR - 373-3.2(g)  
Area of violation: Generators - General  
Date violation determined: 07/07/2005  
Date achieved compliance: 03/08/2007  
Violation lead agency: EPA  
Enforcement action: WRITTEN INFORMAL  
Enforcement action date: 09/27/2005  
Enf. disposition status: Not reported  
Enf. disp. status date: Not reported  
Enforcement lead agency: EPA  
Proposed penalty amount: Not reported  
Final penalty amount: Not reported  
Paid penalty amount: Not reported

Regulation violated: SR - 373-2.9(d)(3)  
Area of violation: Generators - Pre-transport  
Date violation determined: 07/07/2005  
Date achieved compliance: 03/08/2007  
Violation lead agency: EPA

Map ID  
Direction  
Distance  
Elevation

MAP FINDINGS

Site

Database(s)

EDR ID Number  
EPA ID Number

**UTRECHT MANUFACTURING (Continued)**

**1007571117**

Enforcement action: WRITTEN INFORMAL  
Enforcement action date: 09/27/2005  
Enf. disposition status: Not reported  
Enf. disp. status date: Not reported  
Enforcement lead agency: EPA  
Proposed penalty amount: Not reported  
Final penalty amount: Not reported  
Paid penalty amount: Not reported

Regulation violated: SR - 373-2.9(d)(3)  
Area of violation: Generators - Pre-transport  
Date violation determined: 07/07/2005  
Date achieved compliance: 03/08/2007  
Violation lead agency: EPA  
Enforcement action: INITIAL 3008(A) COMPLIANCE  
Enforcement action date: 06/30/2006  
Enf. disposition status: Not reported  
Enf. disp. status date: Not reported  
Enforcement lead agency: EPA  
Proposed penalty amount: 99190  
Final penalty amount: Not reported  
Paid penalty amount: Not reported

Regulation violated: SR - 373-3.3(g), 373-1.1(d)  
Area of violation: Generators - General  
Date violation determined: 07/07/2005  
Date achieved compliance: 03/08/2007  
Violation lead agency: EPA  
Enforcement action: WRITTEN INFORMAL  
Enforcement action date: 09/27/2005  
Enf. disposition status: Not reported  
Enf. disp. status date: Not reported  
Enforcement lead agency: EPA  
Proposed penalty amount: Not reported  
Final penalty amount: Not reported  
Paid penalty amount: Not reported

Regulation violated: SR - 373-1.1(d)(1)(iv)(f),373-2.9  
Area of violation: Generators - General  
Date violation determined: 07/07/2005  
Date achieved compliance: 03/08/2007  
Violation lead agency: EPA  
Enforcement action: FINAL 3008(A) COMPLIANCE ORDER  
Enforcement action date: 03/08/2007  
Enf. disposition status: Not reported  
Enf. disp. status date: Not reported  
Enforcement lead agency: EPA  
Proposed penalty amount: Not reported  
Final penalty amount: Not reported  
Paid penalty amount: Not reported

Regulation violated: SR - 373-3.7(c)(1)  
Area of violation: Generators - General  
Date violation determined: 07/07/2005  
Date achieved compliance: 03/08/2007  
Violation lead agency: EPA  
Enforcement action: FINAL 3008(A) COMPLIANCE ORDER

Map ID  
Direction  
Distance  
Elevation

MAP FINDINGS

Site

Database(s)

EDR ID Number  
EPA ID Number

**UTRECHT MANUFACTURING (Continued)**

1007571117

Enforcement action date: 03/08/2007  
Enf. disposition status: Not reported  
Enf. disp. status date: Not reported  
Enforcement lead agency: EPA  
Proposed penalty amount: Not reported  
Final penalty amount: Not reported  
Paid penalty amount: Not reported

Regulation violated: SR - 373-3.3(e)  
Area of violation: Generators - General  
Date violation determined: 07/07/2005  
Date achieved compliance: 03/08/2007  
Violation lead agency: EPA  
Enforcement action: FINAL 3008(A) COMPLIANCE ORDER  
Enforcement action date: 03/08/2007  
Enf. disposition status: Not reported  
Enf. disp. status date: Not reported  
Enforcement lead agency: EPA  
Proposed penalty amount: Not reported  
Final penalty amount: Not reported  
Paid penalty amount: Not reported

Regulation violated: SR - 372.2(c)(1)(i)  
Area of violation: Generators - Records/Reporting  
Date violation determined: 07/07/2005  
Date achieved compliance: 03/08/2007  
Violation lead agency: EPA  
Enforcement action: WRITTEN INFORMAL  
Enforcement action date: 09/27/2005  
Enf. disposition status: Not reported  
Enf. disp. status date: Not reported  
Enforcement lead agency: EPA  
Proposed penalty amount: Not reported  
Final penalty amount: Not reported  
Paid penalty amount: Not reported

Regulation violated: SR - 376.1(g)(1)  
Area of violation: LDR - General  
Date violation determined: 07/07/2005  
Date achieved compliance: 03/08/2007  
Violation lead agency: EPA  
Enforcement action: INITIAL 3008(A) COMPLIANCE  
Enforcement action date: 06/30/2006  
Enf. disposition status: Not reported  
Enf. disp. status date: Not reported  
Enforcement lead agency: EPA  
Proposed penalty amount: 99190  
Final penalty amount: Not reported  
Paid penalty amount: Not reported

Regulation violated: SR - 372.2(a)(2)  
Area of violation: Generators - General  
Date violation determined: 07/07/2005  
Date achieved compliance: 03/08/2007  
Violation lead agency: EPA  
Enforcement action: INITIAL 3008(A) COMPLIANCE  
Enforcement action date: 06/30/2006

Map ID  
Direction  
Distance  
Elevation

MAP FINDINGS

Site

Database(s)

EDR ID Number  
EPA ID Number

**UTRECHT MANUFACTURING (Continued)**

1007571117

Enf. disposition status: Not reported  
Enf. disp. status date: Not reported  
Enforcement lead agency: EPA  
Proposed penalty amount: 99190  
Final penalty amount: Not reported  
Paid penalty amount: Not reported

Regulation violated: SR - 372.2(c)(1)(i)  
Area of violation: Generators - Records/Reporting  
Date violation determined: 07/07/2005  
Date achieved compliance: 03/08/2007  
Violation lead agency: EPA  
Enforcement action: FINAL 3008(A) COMPLIANCE ORDER  
Enforcement action date: 03/08/2007  
Enf. disposition status: Not reported  
Enf. disp. status date: Not reported  
Enforcement lead agency: EPA  
Proposed penalty amount: Not reported  
Final penalty amount: Not reported  
Paid penalty amount: Not reported

Regulation violated: SR - 373-3.4(f)  
Area of violation: Generators - General  
Date violation determined: 07/07/2005  
Date achieved compliance: 03/08/2007  
Violation lead agency: EPA  
Enforcement action: INITIAL 3008(A) COMPLIANCE  
Enforcement action date: 06/30/2006  
Enf. disposition status: Not reported  
Enf. disp. status date: Not reported  
Enforcement lead agency: EPA  
Proposed penalty amount: 99190  
Final penalty amount: Not reported  
Paid penalty amount: Not reported

Regulation violated: SR - 373-2.9(e)  
Area of violation: Generators - Records/Reporting  
Date violation determined: 07/07/2005  
Date achieved compliance: 03/08/2007  
Violation lead agency: EPA  
Enforcement action: INITIAL 3008(A) COMPLIANCE  
Enforcement action date: 06/30/2006  
Enf. disposition status: Not reported  
Enf. disp. status date: Not reported  
Enforcement lead agency: EPA  
Proposed penalty amount: 99190  
Final penalty amount: Not reported  
Paid penalty amount: Not reported

Regulation violated: SR - 373-3.2(g)  
Area of violation: Generators - General  
Date violation determined: 07/07/2005  
Date achieved compliance: 03/08/2007  
Violation lead agency: EPA  
Enforcement action: FINAL 3008(A) COMPLIANCE ORDER  
Enforcement action date: 03/08/2007  
Enf. disposition status: Not reported

Map ID  
Direction  
Distance  
Elevation

MAP FINDINGS

Site

Database(s)

EDR ID Number  
EPA ID Number

**UTRECHT MANUFACTURING (Continued)**

1007571117

Enf. disp. status date: Not reported  
Enforcement lead agency: EPA  
Proposed penalty amount: Not reported  
Final penalty amount: Not reported  
Paid penalty amount: Not reported

Regulation violated: SR - 373-3.3(f)  
Area of violation: Generators - General  
Date violation determined: 07/07/2005  
Date achieved compliance: 03/08/2007  
Violation lead agency: EPA  
Enforcement action: FINAL 3008(A) COMPLIANCE ORDER  
Enforcement action date: 03/08/2007  
Enf. disposition status: Not reported  
Enf. disp. status date: Not reported  
Enforcement lead agency: EPA  
Proposed penalty amount: Not reported  
Final penalty amount: Not reported  
Paid penalty amount: Not reported

Regulation violated: SR - 373-3.4(f)  
Area of violation: Generators - General  
Date violation determined: 07/07/2005  
Date achieved compliance: 03/08/2007  
Violation lead agency: EPA  
Enforcement action: WRITTEN INFORMAL  
Enforcement action date: 09/27/2005  
Enf. disposition status: Not reported  
Enf. disp. status date: Not reported  
Enforcement lead agency: EPA  
Proposed penalty amount: Not reported  
Final penalty amount: Not reported  
Paid penalty amount: Not reported

Regulation violated: SR - 373-2.9(e)  
Area of violation: Generators - Records/Reporting  
Date violation determined: 07/07/2005  
Date achieved compliance: 03/08/2007  
Violation lead agency: EPA  
Enforcement action: WRITTEN INFORMAL  
Enforcement action date: 09/27/2005  
Enf. disposition status: Not reported  
Enf. disp. status date: Not reported  
Enforcement lead agency: EPA  
Proposed penalty amount: Not reported  
Final penalty amount: Not reported  
Paid penalty amount: Not reported

Regulation violated: SR - 373-3.4(f)  
Area of violation: Generators - General  
Date violation determined: 07/07/2005  
Date achieved compliance: 03/08/2007  
Violation lead agency: EPA  
Enforcement action: FINAL 3008(A) COMPLIANCE ORDER  
Enforcement action date: 03/08/2007  
Enf. disposition status: Not reported  
Enf. disp. status date: Not reported

Map ID  
Direction  
Distance  
Elevation

MAP FINDINGS

Site

Database(s)

EDR ID Number  
EPA ID Number

**UTRECHT MANUFACTURING (Continued)**

1007571117

Enforcement lead agency: EPA  
Proposed penalty amount: Not reported  
Final penalty amount: Not reported  
Paid penalty amount: Not reported

Regulation violated: SR - 373-1.1(d)(1)(iv)(f),373-2.9  
Area of violation: Generators - General  
Date violation determined: 07/07/2005  
Date achieved compliance: 03/08/2007  
Violation lead agency: EPA  
Enforcement action: INITIAL 3008(A) COMPLIANCE  
Enforcement action date: 06/30/2006  
Enf. disposition status: Not reported  
Enf. disp. status date: Not reported  
Enforcement lead agency: EPA  
Proposed penalty amount: 99190  
Final penalty amount: Not reported  
Paid penalty amount: Not reported

Regulation violated: SR - 373-1.1(d)(1)(iv)(f),373-2.9  
Area of violation: Generators - General  
Date violation determined: 07/07/2005  
Date achieved compliance: 03/08/2007  
Violation lead agency: EPA  
Enforcement action: WRITTEN INFORMAL  
Enforcement action date: 09/27/2005  
Enf. disposition status: Not reported  
Enf. disp. status date: Not reported  
Enforcement lead agency: EPA  
Proposed penalty amount: Not reported  
Final penalty amount: Not reported  
Paid penalty amount: Not reported

Regulation violated: SR - 373-3.3(g), 373-1.1(d)  
Area of violation: Generators - General  
Date violation determined: 07/07/2005  
Date achieved compliance: 03/08/2007  
Violation lead agency: EPA  
Enforcement action: FINAL 3008(A) COMPLIANCE ORDER  
Enforcement action date: 03/08/2007  
Enf. disposition status: Not reported  
Enf. disp. status date: Not reported  
Enforcement lead agency: EPA  
Proposed penalty amount: Not reported  
Final penalty amount: Not reported  
Paid penalty amount: Not reported

Regulation violated: SR - 372.2(c)(1)(i)  
Area of violation: Generators - Records/Reporting  
Date violation determined: 07/07/2005  
Date achieved compliance: 03/08/2007  
Violation lead agency: EPA  
Enforcement action: INITIAL 3008(A) COMPLIANCE  
Enforcement action date: 06/30/2006  
Enf. disposition status: Not reported  
Enf. disp. status date: Not reported  
Enforcement lead agency: EPA

Map ID  
Direction  
Distance  
Elevation

MAP FINDINGS

Site

Database(s)

EDR ID Number  
EPA ID Number

**UTRECHT MANUFACTURING (Continued)**

**1007571117**

Proposed penalty amount: 99190  
Final penalty amount: Not reported  
Paid penalty amount: Not reported

Regulation violated: SR - 376.1(g)(1)  
Area of violation: LDR - General  
Date violation determined: 07/07/2005  
Date achieved compliance: 03/08/2007  
Violation lead agency: EPA  
Enforcement action: WRITTEN INFORMAL  
Enforcement action date: 09/27/2005  
Enf. disposition status: Not reported  
Enf. disp. status date: Not reported  
Enforcement lead agency: EPA  
Proposed penalty amount: Not reported  
Final penalty amount: Not reported  
Paid penalty amount: Not reported

Regulation violated: SR - 373-3.7(c)(1)  
Area of violation: Generators - General  
Date violation determined: 07/07/2005  
Date achieved compliance: 03/08/2007  
Violation lead agency: EPA  
Enforcement action: INITIAL 3008(A) COMPLIANCE  
Enforcement action date: 06/30/2006  
Enf. disposition status: Not reported  
Enf. disp. status date: Not reported  
Enforcement lead agency: EPA  
Proposed penalty amount: 99190  
Final penalty amount: Not reported  
Paid penalty amount: Not reported

Regulation violated: SR - 373-3.7(c)(1)  
Area of violation: Generators - General  
Date violation determined: 07/07/2005  
Date achieved compliance: 03/08/2007  
Violation lead agency: EPA  
Enforcement action: WRITTEN INFORMAL  
Enforcement action date: 09/27/2005  
Enf. disposition status: Not reported  
Enf. disp. status date: Not reported  
Enforcement lead agency: EPA  
Proposed penalty amount: Not reported  
Final penalty amount: Not reported  
Paid penalty amount: Not reported

Regulation violated: SR - 373-3.4(b)(1), 373-1.1(d)(1)  
Area of violation: Generators - General  
Date violation determined: 07/07/2005  
Date achieved compliance: 03/08/2007  
Violation lead agency: EPA  
Enforcement action: FINAL 3008(A) COMPLIANCE ORDER  
Enforcement action date: 03/08/2007  
Enf. disposition status: Not reported  
Enf. disp. status date: Not reported  
Enforcement lead agency: EPA  
Proposed penalty amount: Not reported

Map ID  
Direction  
Distance  
Elevation

MAP FINDINGS

Site

Database(s)

EDR ID Number  
EPA ID Number

**UTRECHT MANUFACTURING (Continued)**

**1007571117**

Final penalty amount: Not reported  
Paid penalty amount: Not reported

Regulation violated: SR - 373-3.4(b)(1), 373-1.1(d)(1)  
Area of violation: Generators - General  
Date violation determined: 07/07/2005  
Date achieved compliance: 03/08/2007  
Violation lead agency: EPA  
Enforcement action: INITIAL 3008(A) COMPLIANCE  
Enforcement action date: 06/30/2006  
Enf. disposition status: Not reported  
Enf. disp. status date: Not reported  
Enforcement lead agency: EPA  
Proposed penalty amount: 99190  
Final penalty amount: Not reported  
Paid penalty amount: Not reported

Regulation violated: SR - 373-3.3(e)  
Area of violation: Generators - General  
Date violation determined: 07/07/2005  
Date achieved compliance: 03/08/2007  
Violation lead agency: EPA  
Enforcement action: WRITTEN INFORMAL  
Enforcement action date: 09/27/2005  
Enf. disposition status: Not reported  
Enf. disp. status date: Not reported  
Enforcement lead agency: EPA  
Proposed penalty amount: Not reported  
Final penalty amount: Not reported  
Paid penalty amount: Not reported

Regulation violated: SR - 372.2(a)(2)  
Area of violation: Generators - General  
Date violation determined: 07/07/2005  
Date achieved compliance: 03/08/2007  
Violation lead agency: EPA  
Enforcement action: WRITTEN INFORMAL  
Enforcement action date: 09/27/2005  
Enf. disposition status: Not reported  
Enf. disp. status date: Not reported  
Enforcement lead agency: EPA  
Proposed penalty amount: Not reported  
Final penalty amount: Not reported  
Paid penalty amount: Not reported

Regulation violated: SR - 372.2(a)(2)  
Area of violation: Generators - General  
Date violation determined: 07/07/2005  
Date achieved compliance: 03/08/2007  
Violation lead agency: EPA  
Enforcement action: FINAL 3008(A) COMPLIANCE ORDER  
Enforcement action date: 03/08/2007  
Enf. disposition status: Not reported  
Enf. disp. status date: Not reported  
Enforcement lead agency: EPA  
Proposed penalty amount: Not reported  
Final penalty amount: Not reported



Map ID  
Direction  
Distance  
Elevation

MAP FINDINGS

Site

Database(s)

EDR ID Number  
EPA ID Number

**UTRECHT MANUFACTURING (Continued)**

**1007571117**

Paid penalty amount: Not reported

Evaluation Action Summary:

Evaluation date: 10/30/2013  
Evaluation: COMPLIANCE EVALUATION INSPECTION ON-SITE  
Area of violation: Universal Waste - Small Quantity Handlers  
Date achieved compliance: 12/23/2013  
Evaluation lead agency: State

Evaluation date: 10/30/2013  
Evaluation: COMPLIANCE EVALUATION INSPECTION ON-SITE  
Area of violation: Listing - General  
Date achieved compliance: 06/18/2014  
Evaluation lead agency: State

Evaluation date: 10/30/2013  
Evaluation: COMPLIANCE EVALUATION INSPECTION ON-SITE  
Area of violation: Generators - Pre-transport  
Date achieved compliance: 06/18/2014  
Evaluation lead agency: State

Evaluation date: 10/30/2013  
Evaluation: COMPLIANCE EVALUATION INSPECTION ON-SITE  
Area of violation: State Statute or Regulation  
Date achieved compliance: 06/18/2014  
Evaluation lead agency: State

Evaluation date: 10/30/2013  
Evaluation: COMPLIANCE EVALUATION INSPECTION ON-SITE  
Area of violation: Generators - General  
Date achieved compliance: 12/23/2013  
Evaluation lead agency: State

Evaluation date: 10/30/2013  
Evaluation: COMPLIANCE EVALUATION INSPECTION ON-SITE  
Area of violation: Universal Waste - Small Quantity Handlers  
Date achieved compliance: 06/18/2014  
Evaluation lead agency: State

Evaluation date: 10/30/2013  
Evaluation: COMPLIANCE EVALUATION INSPECTION ON-SITE  
Area of violation: Generators - Pre-transport  
Date achieved compliance: 12/23/2013  
Evaluation lead agency: State

Evaluation date: 10/30/2013  
Evaluation: COMPLIANCE EVALUATION INSPECTION ON-SITE  
Area of violation: TSD IS-Preparedness and Prevention  
Date achieved compliance: 06/18/2014  
Evaluation lead agency: State

Evaluation date: 07/07/2010  
Evaluation: COMPLIANCE EVALUATION INSPECTION ON-SITE  
Area of violation: TSD IS-Preparedness and Prevention  
Date achieved compliance: 07/16/2010  
Evaluation lead agency: State

Map ID  
Direction  
Distance  
Elevation

MAP FINDINGS

Site

Database(s)

EDR ID Number  
EPA ID Number

**UTRECHT MANUFACTURING (Continued)**

**1007571117**

Evaluation date: 07/07/2010  
Evaluation: COMPLIANCE EVALUATION INSPECTION ON-SITE  
Area of violation: TSD IS-Container Use and Management  
Date achieved compliance: 07/16/2010  
Evaluation lead agency: State

Evaluation date: 07/07/2010  
Evaluation: COMPLIANCE EVALUATION INSPECTION ON-SITE  
Area of violation: State Statute or Regulation  
Date achieved compliance: 07/16/2010  
Evaluation lead agency: State

Evaluation date: 07/07/2010  
Evaluation: COMPLIANCE EVALUATION INSPECTION ON-SITE  
Area of violation: TSD IS-Container Use and Management  
Date achieved compliance: 07/07/2010  
Evaluation lead agency: State

Evaluation date: 07/07/2010  
Evaluation: COMPLIANCE EVALUATION INSPECTION ON-SITE  
Area of violation: Generators - Pre-transport  
Date achieved compliance: 07/16/2010  
Evaluation lead agency: State

Evaluation date: 07/07/2010  
Evaluation: COMPLIANCE EVALUATION INSPECTION ON-SITE  
Area of violation: Generators - Pre-transport  
Date achieved compliance: 07/07/2010  
Evaluation lead agency: State

Evaluation date: 03/08/2007  
Evaluation: NOT A SIGNIFICANT NON-COMPLIER  
Area of violation: Not reported  
Date achieved compliance: Not reported  
Evaluation lead agency: EPA

Evaluation date: 03/15/2006  
Evaluation: SIGNIFICANT NON-COMPLIER  
Area of violation: Not reported  
Date achieved compliance: Not reported  
Evaluation lead agency: EPA

Evaluation date: 07/07/2005  
Evaluation: COMPLIANCE EVALUATION INSPECTION ON-SITE  
Area of violation: LDR - General  
Date achieved compliance: 03/08/2007  
Evaluation lead agency: EPA

Evaluation date: 07/07/2005  
Evaluation: COMPLIANCE EVALUATION INSPECTION ON-SITE  
Area of violation: Generators - Pre-transport  
Date achieved compliance: 03/08/2007  
Evaluation lead agency: EPA

Evaluation date: 07/07/2005  
Evaluation: COMPLIANCE EVALUATION INSPECTION ON-SITE  
Area of violation: Generators - Records/Reporting

Map ID  
Direction  
Distance  
Elevation

MAP FINDINGS

Site

Database(s)

EDR ID Number  
EPA ID Number

**UTRECHT MANUFACTURING (Continued)**

**1007571117**

Date achieved compliance: 03/08/2007  
Evaluation lead agency: EPA  
  
Evaluation date: 07/07/2005  
Evaluation: COMPLIANCE EVALUATION INSPECTION ON-SITE  
Area of violation: Generators - General  
Date achieved compliance: 03/08/2007  
Evaluation lead agency: EPA

**NJ MANIFEST:**

EPA Id: NYR000126813  
Mail Address: 33-35TH STREET  
Mail City/State/Zip: BROOKLYN 11201  
Facility Phone: 7183699204  
Emergency Phone: Not reported  
Contact: BEN SANTIAGO  
Comments: Not reported  
SIC Code: Not reported  
County: 00  
Municipal: 00  
Previous EPA Id: Not reported  
Gen Flag: X  
Trans Flag: Not reported  
TSD Flag: Not reported  
Name Change: Not reported  
Date Change: Not reported

**Manifest:**

Manifest Number: 000925167VES  
EPA ID: NYR000126813  
Date Shipped: 3/7/2016  
TSD EPA ID: NJD002454544  
Transporter EPA ID: NJD080631369  
Transporter 2 EPA ID: Not reported  
Transporter 3 EPA ID: Not reported  
Transporter 4 EPA ID: Not reported  
Transporter 5 EPA ID: Not reported  
Transporter 6 EPA ID: Not reported  
Transporter 7 EPA ID: Not reported  
Transporter 8 EPA ID: Not reported  
Transporter 9 EPA ID: Not reported  
Transporter 10 EPA ID: Not reported  
Date Trans1 Transported Waste: Not reported  
Date Trans2 Transported Waste: Not reported  
Date Trans3 Transported Waste: Not reported  
Date Trans4 Transported Waste: Not reported  
Date Trans5 Transported Waste: Not reported  
Date Trans6 Transported Waste: Not reported  
Date Trans7 Transported Waste: Not reported  
Date Trans8 Transported Waste: Not reported  
Date Trans9 Transported Waste: Not reported  
Date Trans10 Transported Waste: Not reported  
Date TSD Received Waste: Not reported  
Generator EPA Facility Name: UTRECHT MFG  
Transporter-1 EPA Facility Name: VEOLIA ES TECHNICAL SOLUTIONS CORP  
TSD EPA Facility Name: VEOLIA ES TECHNICAL SOLUTIONS LLC  
QTY Units: Pounds  
Transporter SEQ ID: Not reported

Map ID  
Direction  
Distance  
Elevation

MAP FINDINGS

Site

Database(s)

EDR ID Number  
EPA ID Number

**UTRECHT MANUFACTURING (Continued)**

**1007571117**

Transporter-1 Date: 3/7/2016  
Waste SEQ ID: 1  
Waste Type Code 2: Not reported  
Waste Type Code 3: Not reported  
Waste Type Code 4: Not reported  
Waste Type Code 5: Not reported  
Waste Type Code 6: Not reported  
Date Accepted: 3/7/2016  
Manifest Discrepancy Type: Not reported  
Data Entry Number: Not reported  
Was Load Rejected: BROOKLYN 11201  
Reason Load Was Rejected: Not reported

Manifest Number: 000237415VES  
EPA ID: NYR000126813  
Date Shipped: 08/29/2008  
TSDF EPA ID: NJD980536593  
Transporter EPA ID: NJD080631369  
Transporter 2 EPA ID: NJD000692061  
Transporter 3 EPA ID: Not reported  
Transporter 4 EPA ID: Not reported  
Transporter 5 EPA ID: Not reported  
Transporter 6 EPA ID: Not reported  
Transporter 7 EPA ID: Not reported  
Transporter 8 EPA ID: Not reported  
Transporter 9 EPA ID: Not reported  
Transporter 10 EPA ID: Not reported  
Date Trans1 Transported Waste: 08/29/2008  
Date Trans2 Transported Waste: 09/08/2008  
Date Trans3 Transported Waste: Not reported  
Date Trans4 Transported Waste: Not reported  
Date Trans5 Transported Waste: Not reported  
Date Trans6 Transported Waste: Not reported  
Date Trans7 Transported Waste: Not reported  
Date Trans8 Transported Waste: Not reported  
Date Trans9 Transported Waste: Not reported  
Date Trans10 Transported Waste: Not reported  
Date TSDF Received Waste: 09/08/2008  
TSDF EPA Facility Name: Not reported  
QTY Units: Not reported  
Transporter SEQ ID: Not reported  
Transporter-1 Date: Not reported  
Waste SEQ ID: Not reported  
Waste Type Code 2: Not reported  
Waste Type Code 3: Not reported  
Waste Type Code 4: Not reported  
Waste Type Code 5: Not reported  
Waste Type Code 6: Not reported  
Date Accepted: Not reported  
Manifest Discrepancy Type: Not reported  
Data Entry Number: Not reported  
Was Load Rejected: BROOKLYN 11201  
Reason Load Was Rejected: Not reported

Waste:  
Manifest Year: Not reported  
Waste Code: D006  
Hand Code: H141

Map ID  
Direction  
Distance  
Elevation

MAP FINDINGS

Site

Database(s)

EDR ID Number  
EPA ID Number

**UTRECHT MANUFACTURING (Continued)**

**1007571117**

Quantity: 1998 P

Manifest Number: 000539676VES  
EPA ID: NYR000126813  
Date Shipped: 6/1/2012  
TSDf EPA ID: NJD002454544  
Transporter EPA ID: NJD080631369  
Transporter 2 EPA ID: Not reported  
Transporter 3 EPA ID: Not reported  
Transporter 4 EPA ID: Not reported  
Transporter 5 EPA ID: Not reported  
Transporter 6 EPA ID: Not reported  
Transporter 7 EPA ID: Not reported  
Transporter 8 EPA ID: Not reported  
Transporter 9 EPA ID: Not reported  
Transporter 10 EPA ID: Not reported  
Date Trans1 Transported Waste: Not reported  
Date Trans2 Transported Waste: Not reported  
Date Trans3 Transported Waste: Not reported  
Date Trans4 Transported Waste: Not reported  
Date Trans5 Transported Waste: Not reported  
Date Trans6 Transported Waste: Not reported  
Date Trans7 Transported Waste: Not reported  
Date Trans8 Transported Waste: Not reported  
Date Trans9 Transported Waste: Not reported  
Date Trans10 Transported Waste: Not reported  
Date TSDf Received Waste: Not reported  
TSDf EPA Facility Name: Not reported  
QTY Units: Not reported  
Transporter SEQ ID: Not reported  
Transporter-1 Date: Not reported  
Waste SEQ ID: Not reported  
Waste Type Code 2: Not reported  
Waste Type Code 3: Not reported  
Waste Type Code 4: Not reported  
Waste Type Code 5: Not reported  
Waste Type Code 6: Not reported  
Date Accepted: Not reported  
Manifest Discrepancy Type: Not reported  
Data Entry Number: Not reported  
Was Load Rejected: BROOKLYN 11201  
Reason Load Was Rejected: Not reported

Waste:  
Manifest Year: Not reported  
Waste Code: D006  
Hand Code: Not reported  
Quantity: 800.00 Pounds

Manifest Year: Not reported  
Waste Code: D006  
Hand Code: Not reported  
Quantity: 30.00 Pounds

Manifest Number: NJA5018375  
EPA ID: NYR000126813

Map ID  
Direction  
Distance  
Elevation

MAP FINDINGS

Site

Database(s)

EDR ID Number  
EPA ID Number

**UTRECHT MANUFACTURING (Continued)**

1007571117

Date Shipped: 11/15/2004  
TSDF EPA ID: NJD002385730  
Transporter EPA ID: NJD071629976  
Transporter 2 EPA ID: Not reported  
Transporter 3 EPA ID: Not reported  
Transporter 4 EPA ID: Not reported  
Transporter 5 EPA ID: Not reported  
Transporter 6 EPA ID: Not reported  
Transporter 7 EPA ID: Not reported  
Transporter 8 EPA ID: Not reported  
Transporter 9 EPA ID: Not reported  
Transporter 10 EPA ID: Not reported  
Date Trans1 Transported Waste: 11/15/2004  
Date Trans2 Transported Waste: Not reported  
Date Trans3 Transported Waste: Not reported  
Date Trans4 Transported Waste: Not reported  
Date Trans5 Transported Waste: Not reported  
Date Trans6 Transported Waste: Not reported  
Date Trans7 Transported Waste: Not reported  
Date Trans8 Transported Waste: Not reported  
Date Trans9 Transported Waste: Not reported  
Date Trans10 Transported Waste: Not reported  
Date TSDF Received Waste: 11/15/2004  
TSDF EPA Facility Name: Not reported  
QTY Units: Not reported  
Transporter SEQ ID: Not reported  
Transporter-1 Date: Not reported  
Waste SEQ ID: Not reported  
Waste Type Code 2: Not reported  
Waste Type Code 3: Not reported  
Waste Type Code 4: Not reported  
Waste Type Code 5: Not reported  
Waste Type Code 6: Not reported  
Date Accepted: Not reported  
Manifest Discrepancy Type: Not reported  
Data Entry Number: 01250525  
Was Load Rejected: BROOKLYN 11201  
Reason Load Was Rejected: Not reported

Manifest Number: NJA5005718  
EPA ID: NYR000126813  
Date Shipped: 02/02/2005  
TSDF EPA ID: NJD002385730  
Transporter EPA ID: NJD986607380  
Transporter 2 EPA ID: Not reported  
Transporter 3 EPA ID: Not reported  
Transporter 4 EPA ID: Not reported  
Transporter 5 EPA ID: Not reported  
Transporter 6 EPA ID: Not reported  
Transporter 7 EPA ID: Not reported  
Transporter 8 EPA ID: Not reported  
Transporter 9 EPA ID: Not reported  
Transporter 10 EPA ID: Not reported  
Date Trans1 Transported Waste: 02/02/2005  
Date Trans2 Transported Waste: Not reported  
Date Trans3 Transported Waste: Not reported  
Date Trans4 Transported Waste: Not reported

Map ID  
Direction  
Distance  
Elevation

MAP FINDINGS

Site

Database(s)

EDR ID Number  
EPA ID Number

**UTRECHT MANUFACTURING (Continued)**

1007571117

Date Trans5 Transported Waste: Not reported  
Date Trans6 Transported Waste: Not reported  
Date Trans7 Transported Waste: Not reported  
Date Trans8 Transported Waste: Not reported  
Date Trans9 Transported Waste: Not reported  
Date Trans10 Transported Waste: Not reported  
Date TSDF Received Waste: 02/02/2005  
TSDF EPA Facility Name: Not reported  
QTY Units: Not reported  
Transporter SEQ ID: Not reported  
Transporter-1 Date: Not reported  
Waste SEQ ID: Not reported  
Waste Type Code 2: Not reported  
Waste Type Code 3: Not reported  
Waste Type Code 4: Not reported  
Waste Type Code 5: Not reported  
Waste Type Code 6: Not reported  
Date Accepted: Not reported  
Manifest Discrepancy Type: Not reported  
Data Entry Number: 03170521  
Was Load Rejected: BROOKLYN 11201  
Reason Load Was Rejected: Not reported

Manifest Number: 000404910VES  
EPA ID: NYR000126813  
Date Shipped: 10/19/2012  
TSDF EPA ID: NJD002454544  
Transporter EPA ID: NJD080631369  
Transporter 2 EPA ID: Not reported  
Transporter 3 EPA ID: Not reported  
Transporter 4 EPA ID: Not reported  
Transporter 5 EPA ID: Not reported  
Transporter 6 EPA ID: Not reported  
Transporter 7 EPA ID: Not reported  
Transporter 8 EPA ID: Not reported  
Transporter 9 EPA ID: Not reported  
Transporter 10 EPA ID: Not reported  
Date Trans1 Transported Waste: Not reported  
Date Trans2 Transported Waste: Not reported  
Date Trans3 Transported Waste: Not reported  
Date Trans4 Transported Waste: Not reported  
Date Trans5 Transported Waste: Not reported  
Date Trans6 Transported Waste: Not reported  
Date Trans7 Transported Waste: Not reported  
Date Trans8 Transported Waste: Not reported  
Date Trans9 Transported Waste: Not reported  
Date Trans10 Transported Waste: Not reported  
Date TSDF Received Waste: Not reported  
TSDF EPA Facility Name: Not reported  
QTY Units: Not reported  
Transporter SEQ ID: Not reported  
Transporter-1 Date: Not reported  
Waste SEQ ID: Not reported  
Waste Type Code 2: Not reported  
Waste Type Code 3: Not reported  
Waste Type Code 4: Not reported  
Waste Type Code 5: Not reported

Map ID  
Direction  
Distance  
Elevation

MAP FINDINGS

Site

Database(s)

EDR ID Number  
EPA ID Number

**UTRECHT MANUFACTURING (Continued)**

1007571117

Waste Type Code 6: Not reported  
Date Accepted: Not reported  
Manifest Discrepancy Type: Not reported  
Data Entry Number: Not reported  
Was Load Rejected: BROOKLYN 11201  
Reason Load Was Rejected: Not reported

Waste:

Manifest Year: Not reported  
Waste Code: D006  
Hand Code: Not reported  
Quantity: 35.00 Pounds

Manifest Year: Not reported  
Waste Code: D006  
Hand Code: Not reported  
Quantity: 800.00 Pounds

Manifest Number: 000537725VES  
EPA ID: NYR000126813  
Date Shipped: 10/7/2013  
TSDf EPA ID: NJD002454544  
Transporter EPA ID: NJD080631369  
Transporter 2 EPA ID: Not reported  
Transporter 3 EPA ID: Not reported  
Transporter 4 EPA ID: Not reported  
Transporter 5 EPA ID: Not reported  
Transporter 6 EPA ID: Not reported  
Transporter 7 EPA ID: Not reported  
Transporter 8 EPA ID: Not reported  
Transporter 9 EPA ID: Not reported  
Transporter 10 EPA ID: Not reported  
Date Trans1 Transported Waste: Not reported  
Date Trans2 Transported Waste: Not reported  
Date Trans3 Transported Waste: Not reported  
Date Trans4 Transported Waste: Not reported  
Date Trans5 Transported Waste: Not reported  
Date Trans6 Transported Waste: Not reported  
Date Trans7 Transported Waste: Not reported  
Date Trans8 Transported Waste: Not reported  
Date Trans9 Transported Waste: Not reported  
Date Trans10 Transported Waste: Not reported  
Date TSDf Received Waste: Not reported  
TSDf EPA Facility Name: Not reported  
QTY Units: Not reported  
Transporter SEQ ID: Not reported  
Transporter-1 Date: Not reported  
Waste SEQ ID: Not reported  
Waste Type Code 2: Not reported  
Waste Type Code 3: Not reported  
Waste Type Code 4: Not reported  
Waste Type Code 5: Not reported  
Waste Type Code 6: Not reported  
Date Accepted: Not reported  
Manifest Discrepancy Type: Not reported  
Data Entry Number: Not reported  
Was Load Rejected: BROOKLYN 11201



Map ID  
Direction  
Distance  
Elevation

MAP FINDINGS

Site

Database(s)

EDR ID Number  
EPA ID Number

**UTRECHT MANUFACTURING (Continued)**

**1007571117**

Reason Load Was Rejected: Not reported

Waste:

Manifest Year: Not reported  
Waste Code: D006  
Hand Code: Not reported  
Quantity: 40.00 Pounds

Manifest Year: Not reported  
Waste Code: D006  
Hand Code: Not reported  
Quantity: 2,000.00 Pounds

Manifest Number: 000529403VES  
EPA ID: NYR000126813  
Date Shipped: 1/13/2012  
TSDF EPA ID: NJD002454544  
Transporter EPA ID: NJD080631369  
Transporter 2 EPA ID: Not reported  
Transporter 3 EPA ID: Not reported  
Transporter 4 EPA ID: Not reported  
Transporter 5 EPA ID: Not reported  
Transporter 6 EPA ID: Not reported  
Transporter 7 EPA ID: Not reported  
Transporter 8 EPA ID: Not reported  
Transporter 9 EPA ID: Not reported  
Transporter 10 EPA ID: Not reported  
Date Trans1 Transported Waste: Not reported  
Date Trans2 Transported Waste: Not reported  
Date Trans3 Transported Waste: Not reported  
Date Trans4 Transported Waste: Not reported  
Date Trans5 Transported Waste: Not reported  
Date Trans6 Transported Waste: Not reported  
Date Trans7 Transported Waste: Not reported  
Date Trans8 Transported Waste: Not reported  
Date Trans9 Transported Waste: Not reported  
Date Trans10 Transported Waste: Not reported  
Date TSDF Received Waste: Not reported  
TSDF EPA Facility Name: Not reported  
QTY Units: Not reported  
Transporter SEQ ID: Not reported  
Transporter-1 Date: Not reported  
Waste SEQ ID: Not reported  
Waste Type Code 2: Not reported  
Waste Type Code 3: Not reported  
Waste Type Code 4: Not reported  
Waste Type Code 5: Not reported  
Waste Type Code 6: Not reported  
Date Accepted: Not reported  
Manifest Discrepancy Type: Not reported  
Data Entry Number: Not reported  
Was Load Rejected: BROOKLYN 11201  
Reason Load Was Rejected: Not reported

Waste:

Manifest Year: Not reported  
Waste Code: D006

Map ID  
Direction  
Distance  
Elevation

MAP FINDINGS

Site

Database(s)

EDR ID Number  
EPA ID Number

**UTRECHT MANUFACTURING (Continued)**

1007571117

Hand Code: Not reported  
Quantity: 1,200.00 Pounds

Manifest Year: Not reported  
Waste Code: D006  
Hand Code: Not reported  
Quantity: 2,000.00 Pounds

Manifest Number: 000884232JJK  
EPA ID: NYR000126813  
Date Shipped: 04/01/2008  
TSDf EPA ID: NJD002454544  
Transporter EPA ID: NJD080631369  
Transporter 2 EPA ID: Not reported  
Transporter 3 EPA ID: Not reported  
Transporter 4 EPA ID: Not reported  
Transporter 5 EPA ID: Not reported  
Transporter 6 EPA ID: Not reported  
Transporter 7 EPA ID: Not reported  
Transporter 8 EPA ID: Not reported  
Transporter 9 EPA ID: Not reported  
Transporter 10 EPA ID: Not reported  
Date Trans1 Transported Waste: 04/01/2008  
Date Trans2 Transported Waste: Not reported  
Date Trans3 Transported Waste: Not reported  
Date Trans4 Transported Waste: Not reported  
Date Trans5 Transported Waste: Not reported  
Date Trans6 Transported Waste: Not reported  
Date Trans7 Transported Waste: Not reported  
Date Trans8 Transported Waste: Not reported  
Date Trans9 Transported Waste: Not reported  
Date Trans10 Transported Waste: Not reported  
Date TSDf Received Waste: 04/01/2008  
TSDf EPA Facility Name: Not reported  
QTY Units: Not reported  
Transporter SEQ ID: Not reported  
Transporter-1 Date: Not reported  
Waste SEQ ID: Not reported  
Waste Type Code 2: Not reported  
Waste Type Code 3: Not reported  
Waste Type Code 4: Not reported  
Waste Type Code 5: Not reported  
Waste Type Code 6: Not reported  
Date Accepted: Not reported  
Manifest Discrepancy Type: Not reported  
Data Entry Number: Not reported  
Was Load Rejected: BROOKLYN 11201  
Reason Load Was Rejected: Not reported

Waste:  
Manifest Year: Not reported  
Waste Code: D006  
Hand Code: H061  
Quantity: 2400 P

Manifest Number: 000618051VES

Map ID  
Direction  
Distance  
Elevation

MAP FINDINGS

Site

Database(s)

EDR ID Number  
EPA ID Number

**UTRECHT MANUFACTURING (Continued)**

1007571117

EPA ID: NYR000126813  
Date Shipped: 3/23/2013  
TSDf EPA ID: NJD002454544  
Transporter EPA ID: NJD080631369  
Transporter 2 EPA ID: Not reported  
Transporter 3 EPA ID: Not reported  
Transporter 4 EPA ID: Not reported  
Transporter 5 EPA ID: Not reported  
Transporter 6 EPA ID: Not reported  
Transporter 7 EPA ID: Not reported  
Transporter 8 EPA ID: Not reported  
Transporter 9 EPA ID: Not reported  
Transporter 10 EPA ID: Not reported  
Date Trans1 Transported Waste: Not reported  
Date Trans2 Transported Waste: Not reported  
Date Trans3 Transported Waste: Not reported  
Date Trans4 Transported Waste: Not reported  
Date Trans5 Transported Waste: Not reported  
Date Trans6 Transported Waste: Not reported  
Date Trans7 Transported Waste: Not reported  
Date Trans8 Transported Waste: Not reported  
Date Trans9 Transported Waste: Not reported  
Date Trans10 Transported Waste: Not reported  
Date TSDf Received Waste: Not reported  
TSDf EPA Facility Name: Not reported  
QTY Units: Not reported  
Transporter SEQ ID: Not reported  
Transporter-1 Date: Not reported  
Waste SEQ ID: Not reported  
Waste Type Code 2: Not reported  
Waste Type Code 3: Not reported  
Waste Type Code 4: Not reported  
Waste Type Code 5: Not reported  
Waste Type Code 6: Not reported  
Date Accepted: Not reported  
Manifest Discrepancy Type: Not reported  
Data Entry Number: Not reported  
Was Load Rejected: BROOKLYN 11201  
Reason Load Was Rejected: Not reported

Waste:

Manifest Year: Not reported  
Waste Code: D006  
Hand Code: Not reported  
Quantity: 50.00 Pounds  
  
Manifest Year: Not reported  
Waste Code: D006  
Hand Code: Not reported  
Quantity: 2,000.00 Pounds

Manifest Number: NJA5005732  
EPA ID: NYR000126813  
Date Shipped: 06/21/2005  
TSDf EPA ID: NJD002385730  
Transporter EPA ID: NJD986607380  
Transporter 2 EPA ID: Not reported

Map ID  
Direction  
Distance  
Elevation

MAP FINDINGS

Site

Database(s)

EDR ID Number  
EPA ID Number

**UTRECHT MANUFACTURING (Continued)**

1007571117

|                                 |                |
|---------------------------------|----------------|
| Transporter 3 EPA ID:           | Not reported   |
| Transporter 4 EPA ID:           | Not reported   |
| Transporter 5 EPA ID:           | Not reported   |
| Transporter 6 EPA ID:           | Not reported   |
| Transporter 7 EPA ID:           | Not reported   |
| Transporter 8 EPA ID:           | Not reported   |
| Transporter 9 EPA ID:           | Not reported   |
| Transporter 10 EPA ID:          | Not reported   |
| Date Trans1 Transported Waste:  | 06/21/2005     |
| Date Trans2 Transported Waste:  | Not reported   |
| Date Trans3 Transported Waste:  | Not reported   |
| Date Trans4 Transported Waste:  | Not reported   |
| Date Trans5 Transported Waste:  | Not reported   |
| Date Trans6 Transported Waste:  | Not reported   |
| Date Trans7 Transported Waste:  | Not reported   |
| Date Trans8 Transported Waste:  | Not reported   |
| Date Trans9 Transported Waste:  | Not reported   |
| Date Trans10 Transported Waste: | Not reported   |
| Date TSDF Received Waste:       | 06/21/2005     |
| TSDF EPA Facility Name:         | Not reported   |
| QTY Units:                      | Not reported   |
| Transporter SEQ ID:             | Not reported   |
| Transporter-1 Date:             | Not reported   |
| Waste SEQ ID:                   | Not reported   |
| Waste Type Code 2:              | Not reported   |
| Waste Type Code 3:              | Not reported   |
| Waste Type Code 4:              | Not reported   |
| Waste Type Code 5:              | Not reported   |
| Waste Type Code 6:              | Not reported   |
| Date Accepted:                  | Not reported   |
| Manifest Discrepancy Type:      | Not reported   |
| Data Entry Number:              | 07220521       |
| Was Load Rejected:              | BROOKLYN 11201 |
| Reason Load Was Rejected:       | Not reported   |
| Manifest Number:                | 000205321VES   |
| EPA ID:                         | NYR000126813   |
| Date Shipped:                   | 05/01/2009     |
| TSDF EPA ID:                    | NJD980536593   |
| Transporter EPA ID:             | NJD080631369   |
| Transporter 2 EPA ID:           | NJD000692061   |
| Transporter 3 EPA ID:           | Not reported   |
| Transporter 4 EPA ID:           | Not reported   |
| Transporter 5 EPA ID:           | Not reported   |
| Transporter 6 EPA ID:           | Not reported   |
| Transporter 7 EPA ID:           | Not reported   |
| Transporter 8 EPA ID:           | Not reported   |
| Transporter 9 EPA ID:           | Not reported   |
| Transporter 10 EPA ID:          | Not reported   |
| Date Trans1 Transported Waste:  | 05/01/2009     |
| Date Trans2 Transported Waste:  | 05/05/2009     |
| Date Trans3 Transported Waste:  | Not reported   |
| Date Trans4 Transported Waste:  | Not reported   |
| Date Trans5 Transported Waste:  | Not reported   |
| Date Trans6 Transported Waste:  | Not reported   |
| Date Trans7 Transported Waste:  | Not reported   |
| Date Trans8 Transported Waste:  | Not reported   |

Map ID  
Direction  
Distance  
Elevation

MAP FINDINGS

Site

Database(s)

EDR ID Number  
EPA ID Number

**UTRECHT MANUFACTURING (Continued)**

1007571117

Date Trans9 Transported Waste: Not reported  
Date Trans10 Transported Waste: Not reported  
Date TSDf Received Waste: 05/05/2009  
TSDf EPA Facility Name: Not reported  
QTY Units: Not reported  
Transporter SEQ ID: Not reported  
Transporter-1 Date: Not reported  
Waste SEQ ID: Not reported  
Waste Type Code 2: Not reported  
Waste Type Code 3: Not reported  
Waste Type Code 4: Not reported  
Waste Type Code 5: Not reported  
Waste Type Code 6: Not reported  
Date Accepted: Not reported  
Manifest Discrepancy Type: Not reported  
Data Entry Number: Not reported  
Was Load Rejected: BROOKLYN 11201  
Reason Load Was Rejected: Not reported

Waste:  
Manifest Year: Not reported  
Waste Code: D006  
Hand Code: H141  
Quantity: 198 P

Manifest Number: 000537615VES  
EPA ID: NYR000126813  
Date Shipped: 9/9/2013  
TSDf EPA ID: NJD002454544  
Transporter EPA ID: NJD080631369  
Transporter 2 EPA ID: Not reported  
Transporter 3 EPA ID: Not reported  
Transporter 4 EPA ID: Not reported  
Transporter 5 EPA ID: Not reported  
Transporter 6 EPA ID: Not reported  
Transporter 7 EPA ID: Not reported  
Transporter 8 EPA ID: Not reported  
Transporter 9 EPA ID: Not reported  
Transporter 10 EPA ID: Not reported  
Date Trans1 Transported Waste: Not reported  
Date Trans2 Transported Waste: Not reported  
Date Trans3 Transported Waste: Not reported  
Date Trans4 Transported Waste: Not reported  
Date Trans5 Transported Waste: Not reported  
Date Trans6 Transported Waste: Not reported  
Date Trans7 Transported Waste: Not reported  
Date Trans8 Transported Waste: Not reported  
Date Trans9 Transported Waste: Not reported  
Date Trans10 Transported Waste: Not reported  
Date TSDf Received Waste: Not reported  
TSDf EPA Facility Name: Not reported  
QTY Units: Not reported  
Transporter SEQ ID: Not reported  
Transporter-1 Date: Not reported  
Waste SEQ ID: Not reported  
Waste Type Code 2: Not reported  
Waste Type Code 3: Not reported

Map ID  
Direction  
Distance  
Elevation

MAP FINDINGS

Site

Database(s)

EDR ID Number  
EPA ID Number

**UTRECHT MANUFACTURING (Continued)**

1007571117

Waste Type Code 4: Not reported  
Waste Type Code 5: Not reported  
Waste Type Code 6: Not reported  
Date Accepted: Not reported  
Manifest Discrepancy Type: Not reported  
Data Entry Number: Not reported  
Was Load Rejected: BROOKLYN 11201  
Reason Load Was Rejected: Not reported

Waste:

Manifest Year: Not reported  
Waste Code: D006  
Hand Code: Not reported  
Quantity: 60.00 Pounds  
  
Manifest Year: Not reported  
Waste Code: D006  
Hand Code: Not reported  
Quantity: 2,000.00 Pounds

Manifest Number: 000111625VES  
EPA ID: NYR000126813  
Date Shipped: 07/26/2007  
TSDF EPA ID: NJD980536593  
Transporter EPA ID: NJD080631369  
Transporter 2 EPA ID: Not reported  
Transporter 3 EPA ID: Not reported  
Transporter 4 EPA ID: Not reported  
Transporter 5 EPA ID: Not reported  
Transporter 6 EPA ID: Not reported  
Transporter 7 EPA ID: Not reported  
Transporter 8 EPA ID: Not reported  
Transporter 9 EPA ID: Not reported  
Transporter 10 EPA ID: Not reported  
Date Trans1 Transported Waste: 07/26/2007  
Date Trans2 Transported Waste: Not reported  
Date Trans3 Transported Waste: Not reported  
Date Trans4 Transported Waste: Not reported  
Date Trans5 Transported Waste: Not reported  
Date Trans6 Transported Waste: Not reported  
Date Trans7 Transported Waste: Not reported  
Date Trans8 Transported Waste: Not reported  
Date Trans9 Transported Waste: Not reported  
Date Trans10 Transported Waste: Not reported  
Date TSDF Received Waste: 07/26/2007  
TSDF EPA Facility Name: Not reported  
QTY Units: Not reported  
Transporter SEQ ID: Not reported  
Transporter-1 Date: Not reported  
Waste SEQ ID: Not reported  
Waste Type Code 2: Not reported  
Waste Type Code 3: Not reported  
Waste Type Code 4: Not reported  
Waste Type Code 5: Not reported  
Waste Type Code 6: Not reported  
Date Accepted: Not reported  
Manifest Discrepancy Type: Not reported

Map ID  
Direction  
Distance  
Elevation

MAP FINDINGS

Site

Database(s)

EDR ID Number  
EPA ID Number

**UTRECHT MANUFACTURING (Continued)**

1007571117

Data Entry Number: Not reported  
Was Load Rejected: BROOKLYN 11201  
Reason Load Was Rejected: Not reported

Waste:

Manifest Year: Not reported  
Waste Code: D006  
Hand Code: H14  
Quantity: 1600 P

Manifest Number: 000926703VES  
EPA ID: NYR000126813  
Date Shipped: 1/11/2016  
TSDF EPA ID: NJD002454544  
Transporter EPA ID: NJD080631369  
Transporter 2 EPA ID: Not reported  
Transporter 3 EPA ID: Not reported  
Transporter 4 EPA ID: Not reported  
Transporter 5 EPA ID: Not reported  
Transporter 6 EPA ID: Not reported  
Transporter 7 EPA ID: Not reported  
Transporter 8 EPA ID: Not reported  
Transporter 9 EPA ID: Not reported  
Transporter 10 EPA ID: Not reported  
Date Trans1 Transported Waste: Not reported  
Date Trans2 Transported Waste: Not reported  
Date Trans3 Transported Waste: Not reported  
Date Trans4 Transported Waste: Not reported  
Date Trans5 Transported Waste: Not reported  
Date Trans6 Transported Waste: Not reported  
Date Trans7 Transported Waste: Not reported  
Date Trans8 Transported Waste: Not reported  
Date Trans9 Transported Waste: Not reported  
Date Trans10 Transported Waste: Not reported  
Date TSDF Received Waste: Not reported  
Generator EPA Facility Name: UTRECHT MFG  
Transporter-1 EPA Facility Name: VEOLIA ES TECHNICAL SOLUTIONS CORP  
TSDF EPA Facility Name: VEOLIA ES TECHNICAL SOLUTIONS LLC  
QTY Units: Pounds  
Transporter SEQ ID: Not reported  
Transporter-1 Date: 1/11/2016  
Waste SEQ ID: 1  
Waste Type Code 2: Not reported  
Waste Type Code 3: Not reported  
Waste Type Code 4: Not reported  
Waste Type Code 5: Not reported  
Waste Type Code 6: Not reported  
Date Accepted: 1/11/2016  
Manifest Discrepancy Type: Not reported  
Data Entry Number: Not reported  
Was Load Rejected: BROOKLYN 11201  
Reason Load Was Rejected: Not reported

Manifest Number: 000407658VES  
EPA ID: NYR000126813  
Date Shipped: 12/03/2010  
TSDF EPA ID: NJD002454544

Map ID  
Direction  
Distance  
Elevation

MAP FINDINGS

Site

Database(s)

EDR ID Number  
EPA ID Number

**UTRECHT MANUFACTURING (Continued)**

1007571117

Transporter EPA ID: NJD080631369  
Transporter 2 EPA ID: Not reported  
Transporter 3 EPA ID: Not reported  
Transporter 4 EPA ID: Not reported  
Transporter 5 EPA ID: Not reported  
Transporter 6 EPA ID: Not reported  
Transporter 7 EPA ID: Not reported  
Transporter 8 EPA ID: Not reported  
Transporter 9 EPA ID: Not reported  
Transporter 10 EPA ID: Not reported  
Date Trans1 Transported Waste: 12/03/2010  
Date Trans2 Transported Waste: Not reported  
Date Trans3 Transported Waste: Not reported  
Date Trans4 Transported Waste: Not reported  
Date Trans5 Transported Waste: Not reported  
Date Trans6 Transported Waste: Not reported  
Date Trans7 Transported Waste: Not reported  
Date Trans8 Transported Waste: Not reported  
Date Trans9 Transported Waste: Not reported  
Date Trans10 Transported Waste: Not reported  
Date TSDF Received Waste: 12/03/2010  
TSDF EPA Facility Name: Not reported  
QTY Units: Not reported  
Transporter SEQ ID: Not reported  
Transporter-1 Date: Not reported  
Waste SEQ ID: Not reported  
Waste Type Code 2: Not reported  
Waste Type Code 3: Not reported  
Waste Type Code 4: Not reported  
Waste Type Code 5: Not reported  
Waste Type Code 6: Not reported  
Date Accepted: Not reported  
Manifest Discrepancy Type: Not reported  
Data Entry Number: Not reported  
Was Load Rejected: BROOKLYN 11201  
Reason Load Was Rejected: Not reported

Waste:

Manifest Year: Not reported  
Waste Code: D006  
Hand Code: H061  
Quantity: 100 P

Manifest Number: 000529094VES  
EPA ID: NYR000126813  
Date Shipped: 4/4/2012  
TSDF EPA ID: NJD002454544  
Transporter EPA ID: NJD080631369  
Transporter 2 EPA ID: Not reported  
Transporter 3 EPA ID: Not reported  
Transporter 4 EPA ID: Not reported  
Transporter 5 EPA ID: Not reported  
Transporter 6 EPA ID: Not reported  
Transporter 7 EPA ID: Not reported  
Transporter 8 EPA ID: Not reported  
Transporter 9 EPA ID: Not reported  
Transporter 10 EPA ID: Not reported



Map ID  
Direction  
Distance  
Elevation

MAP FINDINGS

Site

Database(s)

EDR ID Number  
EPA ID Number

**UTRECHT MANUFACTURING (Continued)**

1007571117

Date Trans1 Transported Waste: Not reported  
Date Trans2 Transported Waste: Not reported  
Date Trans3 Transported Waste: Not reported  
Date Trans4 Transported Waste: Not reported  
Date Trans5 Transported Waste: Not reported  
Date Trans6 Transported Waste: Not reported  
Date Trans7 Transported Waste: Not reported  
Date Trans8 Transported Waste: Not reported  
Date Trans9 Transported Waste: Not reported  
Date Trans10 Transported Waste: Not reported  
Date TSDF Received Waste: Not reported  
TSDF EPA Facility Name: Not reported  
QTY Units: Not reported  
Transporter SEQ ID: Not reported  
Transporter-1 Date: Not reported  
Waste SEQ ID: Not reported  
Waste Type Code 2: Not reported  
Waste Type Code 3: Not reported  
Waste Type Code 4: Not reported  
Waste Type Code 5: Not reported  
Waste Type Code 6: Not reported  
Date Accepted: Not reported  
Manifest Discrepancy Type: Not reported  
Data Entry Number: Not reported  
Was Load Rejected: BROOKLYN 11201  
Reason Load Was Rejected: Not reported

Waste:

Manifest Year: Not reported  
Waste Code: D006  
Hand Code: Not reported  
Quantity: 800.00 Pounds  
  
Manifest Year: Not reported  
Waste Code: D006  
Hand Code: Not reported  
Quantity: 2,000.00 Pounds

Manifest Number: 000621198VES  
EPA ID: NYR000126813  
Date Shipped: 6/17/2013  
TSDF EPA ID: NJD002454544  
Transporter EPA ID: NJD080631369  
Transporter 2 EPA ID: Not reported  
Transporter 3 EPA ID: Not reported  
Transporter 4 EPA ID: Not reported  
Transporter 5 EPA ID: Not reported  
Transporter 6 EPA ID: Not reported  
Transporter 7 EPA ID: Not reported  
Transporter 8 EPA ID: Not reported  
Transporter 9 EPA ID: Not reported  
Transporter 10 EPA ID: Not reported  
Date Trans1 Transported Waste: Not reported  
Date Trans2 Transported Waste: Not reported  
Date Trans3 Transported Waste: Not reported  
Date Trans4 Transported Waste: Not reported  
Date Trans5 Transported Waste: Not reported

Map ID  
Direction  
Distance  
Elevation

MAP FINDINGS

Site

Database(s)

EDR ID Number  
EPA ID Number

**UTRECHT MANUFACTURING (Continued)**

1007571117

Date Trans6 Transported Waste: Not reported  
Date Trans7 Transported Waste: Not reported  
Date Trans8 Transported Waste: Not reported  
Date Trans9 Transported Waste: Not reported  
Date Trans10 Transported Waste: Not reported  
Date TSDF Received Waste: Not reported  
TSDF EPA Facility Name: Not reported  
QTY Units: Not reported  
Transporter SEQ ID: Not reported  
Transporter-1 Date: Not reported  
Waste SEQ ID: Not reported  
Waste Type Code 2: Not reported  
Waste Type Code 3: Not reported  
Waste Type Code 4: Not reported  
Waste Type Code 5: Not reported  
Waste Type Code 6: Not reported  
Date Accepted: Not reported  
Manifest Discrepancy Type: Not reported  
Data Entry Number: Not reported  
Was Load Rejected: BROOKLYN 11201  
Reason Load Was Rejected: Not reported

Waste:

Manifest Year: Not reported  
Waste Code: D006  
Hand Code: Not reported  
Quantity: 60.00 Pounds

Manifest Year: Not reported  
Waste Code: D006  
Hand Code: Not reported  
Quantity: 2,000.00 Pounds

Manifest Number: NJA5005725  
EPA ID: NYR000126813  
Date Shipped: 04/13/2005  
TSDF EPA ID: NJD002385730  
Transporter EPA ID: NJD986607380  
Transporter 2 EPA ID: Not reported  
Transporter 3 EPA ID: Not reported  
Transporter 4 EPA ID: Not reported  
Transporter 5 EPA ID: Not reported  
Transporter 6 EPA ID: Not reported  
Transporter 7 EPA ID: Not reported  
Transporter 8 EPA ID: Not reported  
Transporter 9 EPA ID: Not reported  
Transporter 10 EPA ID: Not reported  
Date Trans1 Transported Waste: 04/13/2005  
Date Trans2 Transported Waste: Not reported  
Date Trans3 Transported Waste: Not reported  
Date Trans4 Transported Waste: Not reported  
Date Trans5 Transported Waste: Not reported  
Date Trans6 Transported Waste: Not reported  
Date Trans7 Transported Waste: Not reported  
Date Trans8 Transported Waste: Not reported  
Date Trans9 Transported Waste: Not reported  
Date Trans10 Transported Waste: Not reported

Map ID  
Direction  
Distance  
Elevation

MAP FINDINGS

Site

Database(s)

EDR ID Number  
EPA ID Number

**UTRECHT MANUFACTURING (Continued)**

1007571117

Date TSDF Received Waste: 04/13/2005  
TSDF EPA Facility Name: Not reported  
QTY Units: Not reported  
Transporter SEQ ID: Not reported  
Transporter-1 Date: Not reported  
Waste SEQ ID: Not reported  
Waste Type Code 2: Not reported  
Waste Type Code 3: Not reported  
Waste Type Code 4: Not reported  
Waste Type Code 5: Not reported  
Waste Type Code 6: Not reported  
Date Accepted: Not reported  
Manifest Discrepancy Type: Not reported  
Data Entry Number: 05190522  
Was Load Rejected: BROOKLYN 11201  
Reason Load Was Rejected: Not reported

Manifest Number: 000385507VES  
EPA ID: NYR000126813  
Date Shipped: 3/11/2011  
TSDF EPA ID: NJD002454544  
Transporter EPA ID: NJD080631369  
Transporter 2 EPA ID: Not reported  
Transporter 3 EPA ID: Not reported  
Transporter 4 EPA ID: Not reported  
Transporter 5 EPA ID: Not reported  
Transporter 6 EPA ID: Not reported  
Transporter 7 EPA ID: Not reported  
Transporter 8 EPA ID: Not reported  
Transporter 9 EPA ID: Not reported  
Transporter 10 EPA ID: Not reported  
Date Trans1 Transported Waste: Not reported  
Date Trans2 Transported Waste: Not reported  
Date Trans3 Transported Waste: Not reported  
Date Trans4 Transported Waste: Not reported  
Date Trans5 Transported Waste: Not reported  
Date Trans6 Transported Waste: Not reported  
Date Trans7 Transported Waste: Not reported  
Date Trans8 Transported Waste: Not reported  
Date Trans9 Transported Waste: Not reported  
Date Trans10 Transported Waste: Not reported  
Date TSDF Received Waste: Not reported  
TSDF EPA Facility Name: Not reported  
QTY Units: Not reported  
Transporter SEQ ID: Not reported  
Transporter-1 Date: Not reported  
Waste SEQ ID: Not reported  
Waste Type Code 2: Not reported  
Waste Type Code 3: Not reported  
Waste Type Code 4: Not reported  
Waste Type Code 5: Not reported  
Waste Type Code 6: Not reported  
Date Accepted: Not reported  
Manifest Discrepancy Type: Not reported  
Data Entry Number: Not reported  
Was Load Rejected: BROOKLYN 11201  
Reason Load Was Rejected: Not reported

Map ID  
 Direction  
 Distance  
 Elevation

MAP FINDINGS

Site

Database(s)

EDR ID Number  
 EPA ID Number

**UTRECHT MANUFACTURING (Continued)**

**1007571117**

Waste:  
 Manifest Year: Not reported  
 Waste Code: D006  
 Hand Code: H061  
 Quantity: 2,000.00 Pounds

Manifest Year: Not reported  
 Waste Code: D006  
 Hand Code: H061  
 Quantity: 200.00 Pounds

**J132**  
**SE**  
 < 1/8  
 0.052 mi.  
 273 ft.

**CON EDISON**  
**34-35 38TH ST**  
**QUEENS, NY**  
 Site 10 of 12 in cluster J

**NY MANIFEST** **S117318855**  
**N/A**

**Relative:**  
**Higher**

NY MANIFEST:  
 Country: USA  
 EPA ID: NYP004664454  
 Facility Status: Not reported  
 Location Address 1: 34-35 38TH ST  
 Code: BP  
 Location Address 2: SB 22432  
 Total Tanks: Not reported  
 Location City: QUEENS  
 Location State: NY  
 Location Zip: Not reported  
 Location Zip 4: Not reported

**Actual:**  
**9 ft.**

NY MANIFEST:  
 EPAID: NYP004664454  
 Mailing Name: CON EDISON  
 Mailing Contact: CON EDISON  
 Mailing Address 1: 4 IRVING PL 15TH FL  
 Mailing Address 2: Not reported  
 Mailing City: NEW YORK  
 Mailing State: NY  
 Mailing Zip: 10003  
 Mailing Zip 4: Not reported  
 Mailing Country: USA  
 Mailing Phone: 2124603770

**J133**  
**SE**  
 < 1/8  
 0.052 mi.  
 273 ft.

**PVT DWELLING**  
**36-34 DOUGLAS RD**  
**QUEENS, NY**  
 Site 11 of 12 in cluster J

**NY Spills** **S109372151**  
**N/A**

**Relative:**  
**Higher**

SPILLS:  
 Facility ID: 0807514  
 Facility Type: ER  
 Spill Number: 0807514

**Actual:**  
**8 ft.**

Map ID  
Direction  
Distance  
Elevation

MAP FINDINGS

Site

Database(s)

EDR ID Number  
EPA ID Number

**PVT DWELLING (Continued)**

**S109372151**

DER Facility ID: 354125  
Site ID: 404865  
DEC Region: 2  
Closed Date: 2008-10-07  
Spill Cause: Unknown  
Spill Class: Not reported  
SWIS: 4101  
Spill Date: 2008-10-04  
Investigator: vszhune  
Referred To: Not reported  
Reported to Dept: 2008-10-04  
CID: Not reported  
Water Affected: Not reported  
Spill Source: Private Dwelling  
Spill Notifier: Other  
Cleanup Ceased: Not reported  
Cleanup Meets Std: False  
Last Inspection: Not reported  
Recommended Penalty: False  
UST Trust: False  
Remediation Phase: 0  
Date Entered In Computer: 2008-10-04  
Spill Record Last Update: 2008-10-17  
Spiller Name: Not reported  
Spiller Company: UNKNOWN  
Spiller Address: Not reported  
Spiller Company: 999  
Contact Name: SLOAN  
DEC Memo: "10/04/08- Zhune responded to this site. The Oil Company (Pacific Company)(718) 647-1271 spilled oil on the street while doing delivery at 350 Ridge Road. Spill was cover with sand and left in place. Neighbor complained 10/05/08-Zhune spoke to Mark Barret (917)848-2339 owner of the house at 350 Ridge Road. He said the oil company is going to send a crew of workers today to do the clean up. 10/07/08-Katty Gallagher from Pacific Company said the spill was cleaned up. Mark Barret confirmed that oil company complete the cleaned up this morning. He said everything is beautiful. Spill Closed "

Remarks: "oil has spilled on the street, unknown quantity"

All Materials:

Site ID: 404865  
Operable Unit ID: 1161510  
Operable Unit: 01  
Material ID: 2152709  
Material Code: 0001A  
Material Name: #2 fuel oil  
Case No.: Not reported  
Material FA: Petroleum  
Quantity: Not reported  
Units: G  
Recovered: Not reported  
Oxygenate: Not reported

Map ID  
Direction  
Distance  
Elevation

MAP FINDINGS

Site

Database(s)

EDR ID Number  
EPA ID Number

E134  
ESE  
< 1/8  
0.052 mi.  
275 ft.

LOT 18,TAXBLOCK 374  
32-02 32 STREET  
QUEENS, NY  
Site 5 of 6 in cluster E

NY E DESIGNATION

S109318342  
N/A

Relative:  
Higher

E DESIGNATION:  
Tax Lot(s): 18  
Tax Block: 374  
Borough Code: Not reported  
E-No: E-218  
Effective Date: 10/7/2008  
Satisfaction Date: Not reported  
Ceqr Number: 08DCP021Q  
Ulurp Number: 080429ZMQ  
Zoning Map No: 9b

Actual:  
8 ft.

Description: Hazardous Materials\* Phase I and Phase II Testing Protocol  
Lot Remediation Date: Not reported

D135  
ESE  
< 1/8  
0.053 mi.  
280 ft.

BLATCHFORD BASE PLANT  
32 33RD ST.  
BROOKLYN, NY 11232  
Site 11 of 12 in cluster D

NY HSWDS

S108146438  
N/A

Relative:  
Higher

HSWDS:  
Facility ID: Not reported  
Region: 2  
Facility Status: Unknown  
Owner Type: U  
Owner: Unknown  
Owner Address: Unknown  
Owner Phone: Unknown  
Operator Type: Puplic  
Operator: Blatchford Base Plant  
Operator: Blatchford Base Plant  
Operator Phone: Unknown  
EPA ID: NYD980531644  
Registry: Not on NYS Registry of Inactive Haz Waste Disposal Sites  
Registry Site ID: None  
RCRA Permitted: Unknown  
Site Code: Industrial Site  
Owner City State: Not reported  
Operator City State: Brooklyn, NY 11232  
Quadrangle: Unknown  
Latitude: 40 39'20"N  
Longitude: 74 00'10"W  
Acres: 0.00  
Operator Date: Unknown  
Close Date: Unknown  
Completed: PA  
Active: No  
PCB's Disposed: No  
Pesticides Disposed: No  
Metals Disposed: No  
Asbestos Disposed: No  
Volatile Organic Compounds Disposed: No  
Semi Volatile Organic Compounds Disposed: No  
Analytical Info Exists for Air: Not reported

Actual:  
8 ft.

Map ID  
Direction  
Distance  
Elevation

MAP FINDINGS

Site

Database(s)

EDR ID Number  
EPA ID Number

**BLATCHFORD BASE PLANT (Continued)**

**S108146438**

|   |              |
|---|--------------|
| Analytical Info Exists for Ground:      | None         |
| Analytical Info Exists for Surface:     | Not reported |
| Analytical Info Exists for Sediments:   | Not reported |
| Analytical Info Exists for Surface:     | Not reported |
| Analytical Info Exists for Substance:   | Not reported |
| Analytical Info Exists for Waste:       | Not reported |
| Analytical Info Exists for Leachate:    | Not reported |
| Analytical Info Exists for EP Toxicity: | Not reported |
| Analytical Info Exists for TCLP:        | Not reported |
| Threat to Environment/Public Health:    | None         |
| Surface Water Contamination:            | Unknown      |
| Surface Water Body Class:               | Unknown      |
| Groundwater Contamination:              | Unknown      |
| Groundwater Classification:             | Unknown      |
| Drinking Water Contamination:           | Unknown      |
| Drinking Water Supply is Active:        | Unknown      |
| Any Known Fish or Wildlife:             | Unknown      |
| Hazardous Exposure:                     | Unknown      |
| Site Has Controlled Access:             | Unknown      |
| Ambient Air Contamination:              | Unknown      |
| Direct Contact:                         | Unknown      |
| EPA Hazardous Ranking System Score:     | Unknown      |
| Inventory:                              | F            |
| Nefrap:                                 | Not reported |
| Mailing:                                | Not reported |
| Tax Map No:                             | Not reported |
| Qualify:                                | 0            |
| Next Action:                            | Not reported |
| Agencies:                               | Not reported |
| Air:                                    | Not reported |
| Building:                               | Not reported |
| Site Desc:                              | Not reported |
| Drink:                                  | Not reported |
| Eptox:                                  | Not reported |
| Fish:                                   | Not reported |
| Ground:                                 | Not reported |
| Ground Desc:                            | Not reported |
| Hazardous Threat:                       | Not reported |
| Haz Threat Desc:                        | Not reported |
| Leachate:                               | Not reported |
| Preparer:                               | Not reported |
| Sediment:                               | Not reported |
| Soil:                                   | Not reported |
| Surface:                                | Not reported |
| Status:                                 | Not reported |
| Surface Soil:                           | Not reported |
| Surface:                                | Not reported |
| TCLP:                                   | Not reported |
| Waste:                                  | Not reported |

Map ID  
Direction  
Distance  
Elevation

MAP FINDINGS

Site

Database(s)

EDR ID Number  
EPA ID Number

D136  
ESE  
< 1/8  
0.053 mi.  
280 ft.

**BLATCHFORD BASE PLANT**  
**32 33RD ST**  
**BROOKLYN, NY 11232**  
**Site 12 of 12 in cluster D**

**SEMS-ARCHIVE** **1003863825**  
**NYD980531644**

**Relative:**  
**Higher**

SEMS-ARCHIVE:  
Site ID: 201944  
EPA ID: NYD980531644  
Federal Facility: N  
NPL: Not on the NPL  
Non NPL Status: NFRAP-Site does not qualify for the NPL based on existing information

**Actual:**  
**8 ft.**

**Following information was gathered from the prior CERCLIS update completed in 10/2013:**

Site ID: 0201944  
Federal Facility: Not a Federal Facility  
NPL Status: Not on the NPL  
Non NPL Status: NFRAP-Site does not qualify for the NPL based on existing information

CERCLIS-NFRAP Assessment History:

Action: DISCOVERY  
Date Started: / /  
Date Completed: 06/01/81  
Priority Level: Not reported

Action: ARCHIVE SITE  
Date Started: / /  
Date Completed: 09/22/87  
Priority Level: Not reported

Action: PRELIMINARY ASSESSMENT  
Date Started: / /  
Date Completed: 09/22/87  
Priority Level: NFRAP-Site does not qualify for the NPL based on existing information

L137  
East  
< 1/8  
0.053 mi.  
281 ft.

**CON EDISON**  
**34-08 31ST ST**  
**QUEENS, NY**  
**Site 2 of 12 in cluster L**

**NY MANIFEST** **S117536194**  
**N/A**

**Relative:**  
**Higher**

NY MANIFEST:  
Country: USA  
EPA ID: NYP004686481  
Facility Status: Not reported  
Location Address 1: 34-08 31ST ST  
Code: BP  
Location Address 2: SB 22664  
Total Tanks: Not reported  
Location City: QUEENS  
Location State: NY  
Location Zip: Not reported  
Location Zip 4: Not reported

**Actual:**  
**8 ft.**

NY MANIFEST:  
EPAID: NYP004686481  
Mailing Name: CON EDISON  
Mailing Contact: TOM TEELING  
Mailing Address 1: 4 IRVING PL 15TH FL  
Mailing Address 2: Not reported



Map ID  
Direction  
Distance  
Elevation

MAP FINDINGS

Site

Database(s)

EDR ID Number  
EPA ID Number

**CON EDISON (Continued)**

**S117536194**

Mailing City: NEW YORK  
Mailing State: NY  
Mailing Zip: 10003  
Mailing Zip 4: Not reported  
Mailing Country: USA  
Mailing Phone: 2124603770

**NY MANIFEST:**

Document ID: Not reported  
Manifest Status: Not reported  
seq: Not reported  
Year: 2014  
Trans1 State ID: NJD003812047  
Trans2 State ID: Not reported  
Generator Ship Date: 10/29/2014  
Trans1 Recv Date: 10/29/2014  
Trans2 Recv Date: Not reported  
TSD Site Recv Date: 11/04/2014  
Part A Recv Date: Not reported  
Part B Recv Date: Not reported  
Generator EPA ID: NYP004686481  
Trans1 EPA ID: Not reported  
Trans2 EPA ID: Not reported  
TSDF ID 1: NJD991291105  
TSDF ID 2: Not reported  
Manifest Tracking Number: 002416824GBF  
Import Indicator: N  
Export Indicator: N  
Discr Quantity Indicator: N  
Discr Type Indicator: N  
Discr Residue Indicator: N  
Discr Partial Reject Indicator: N  
Discr Full Reject Indicator: N  
Manifest Ref Number: Not reported  
Alt Facility RCRA ID: Not reported  
Alt Facility Sign Date: Not reported  
MGMT Method Type Code: H110  
Waste Code: Not reported  
Waste Code: Not reported  
Waste Code: Not reported  
Waste Code: Not reported  
Waste Code: Not reported  
Waste Code: Not reported  
Quantity: 40  
Units: G - Gallons (liquids only)\* (8.3 pounds)  
Number of Containers: 1  
Container Type: TT - Cargo tank, tank trucks  
Handling Method: T Chemical, physical, or biological treatment.  
Specific Gravity: 1  
Waste Code: D008  
Waste Code 1\_2: Not reported  
Waste Code 1\_3: Not reported  
Waste Code 1\_4: Not reported  
Waste Code 1\_5: Not reported  
Waste Code 1\_6: Not reported

Map ID  
Direction  
Distance  
Elevation

MAP FINDINGS

Site

Database(s)

EDR ID Number  
EPA ID Number

CON EDISON (Continued)

S117536194

[Click this hyperlink](#) while viewing on your computer to access additional NY\_MANIFEST: detail in the EDR Site Report.

O138  
SW  
< 1/8  
0.054 mi.  
283 ft.

INTERDYNAMICS INC  
80 39TH ST.  
BROOKLYN, NY 11232

Site 1 of 4 in cluster O

Relative:  
Higher

Actual:  
1 ft.

RCRA-CESQG 1001080186  
NY CBS NY0000110486  
NY Spills  
SSTS  
US AIRS  
FINDS  
ECHO  
NJ MANIFEST  
NY MANIFEST

RCRA-CESQG:

Date form received by agency:01/01/2007  
Facility name: INTERDYNAMICS INC  
Facility address: 39TH ST  
BROOKLYN, NY 11232  
EPA ID: NY0000110486  
Contact: TOM GOTTLIEB  
Contact address: 39TH ST  
BROOKLYN, NY 11232  
Contact country: US  
Contact telephone: 718-499-0608  
Telephone ext.: 515  
Contact email: TGOTTLIEB@ID-USA.COM  
EPA Region: 02  
Land type: Private  
Classification: Conditionally Exempt Small Quantity Generator  
Description: Handler: generates 100 kg or less of hazardous waste per calendar month, and accumulates 1000 kg or less of hazardous waste at any time; or generates 1 kg or less of acutely hazardous waste per calendar month, and accumulates at any time: 1 kg or less of acutely hazardous waste; or 100 kg or less of any residue or contaminated soil, waste or other debris resulting from the cleanup of a spill, into or on any land or water, of acutely hazardous waste; or generates 100 kg or less of any residue or contaminated soil, waste or other debris resulting from the cleanup of a spill, into or on any land or water, of acutely hazardous waste during any calendar month, and accumulates at any time: 1 kg or less of acutely hazardous waste; or 100 kg or less of any residue or contaminated soil, waste or other debris resulting from the cleanup of a spill, into or on any land or water, of acutely hazardous waste

Owner/Operator Summary:

Owner/operator name: BUSH REALTY CORP  
Owner/operator address: 80 39TH ST  
BROOKLYN, NY 11232  
Owner/operator country: US  
Owner/operator telephone: 718-965-6450  
Owner/operator email: Not reported  
Owner/operator fax: Not reported  
Owner/operator extension: Not reported  
Legal status: Private  
Owner/Operator Type: Owner  
Owner/Op start date: Not reported

Map ID  
Direction  
Distance  
Elevation

MAP FINDINGS

Site

Database(s)

EDR ID Number  
EPA ID Number

**INTERDYNAMICS INC (Continued)**

**1001080186**

Owner/Op end date: Not reported

Owner/operator name: INTERDYNAMICS INC  
Owner/operator address: 39TH ST  
BROOKLYN, NY 11232

Owner/operator country: US  
Owner/operator telephone: Not reported  
Owner/operator email: Not reported  
Owner/operator fax: Not reported  
Owner/operator extension: Not reported  
Legal status: Private  
Owner/Operator Type: Operator  
Owner/Op start date: 10/15/1981  
Owner/Op end date: Not reported

Handler Activities Summary:

U.S. importer of hazardous waste: No  
Mixed waste (haz. and radioactive): No  
Recycler of hazardous waste: No  
Transporter of hazardous waste: No  
Treater, storer or disposer of HW: No  
Underground injection activity: No  
On-site burner exemption: No  
Furnace exemption: No  
Used oil fuel burner: No  
Used oil processor: No  
User oil refiner: No  
Used oil fuel marketer to burner: No  
Used oil Specification marketer: No  
Used oil transfer facility: No  
Used oil transporter: No

Historical Generators:

Date form received by agency:01/01/2006  
Site name: INTERDYNAMICS INC  
Classification: Small Quantity Generator

Date form received by agency:04/29/2004  
Site name: INTERDYNAMICS INC  
Classification: Small Quantity Generator

. Waste code: D001  
. Waste name: IGNITABLE WASTE

. Waste code: F003  
. Waste name: THE FOLLOWING SPENT NONHALOGENATED SOLVENTS: XYLENE, ACETONE, ETHYL ACETATE, ETHYL BENZENE, ETHYL ETHER, METHYL ISOBUTYL KETONE, N-BUTYL ALCOHOL, CYCLOHEXANONE, AND METHANOL; ALL SPENT SOLVENT MIXTURES/BLENDS CONTAINING, BEFORE USE, ONLY THE ABOVE SPENT NONHALOGENATED SOLVENTS; AND ALL SPENT SOLVENT MIXTURES/BLENDS CONTAINING, BEFORE USE, ONE OR MORE OF THE ABOVE NONHALOGENATED SOLVENTS, AND A TOTAL OF TEN PERCENT OR MORE (BY VOLUME) OF ONE OR MORE OF THOSE SOLVENTS LISTED IN F001, F002, F004, AND F005; AND STILL BOTTOMS FROM THE RECOVERY OF THESE SPENT SOLVENTS AND SPENT SOLVENT MIXTURES.

Map ID  
Direction  
Distance  
Elevation

MAP FINDINGS

Site

Database(s)

EDR ID Number  
EPA ID Number

**INTERDYNAMICS INC (Continued)**

**1001080186**

Date form received by agency:07/14/1999  
Site name: INTERDYNAMICS INC  
Classification: Small Quantity Generator

Date form received by agency:11/09/1995  
Site name: INTERDYNAMICS INC  
Classification: Large Quantity Generator

. Waste code: D000  
. Waste name: Not Defined

. Waste code: F002  
. Waste name: THE FOLLOWING SPENT HALOGENATED SOLVENTS: TETRACHLOROETHYLENE, METHYLENE CHLORIDE, TRICHLOROETHYLENE, 1,1,1-TRICHLOROETHANE, CHLOROBENZENE, 1,1,2-TRICHLORO-1,2,2-TRIFLUOROETHANE, ORTHO-DICHLOROBENZENE, TRICHLOROFLUOROMETHANE, AND 1,1,2, TRICHLOROETHANE; ALL SPENT SOLVENT MIXTURES/BLENDS CONTAINING, BEFORE USE, A TOTAL OF TEN PERCENT OR MORE (BY VOLUME) OF ONE OR MORE OF THE ABOVE HALOGENATED SOLVENTS OR THOSE SOLVENTS LISTED IN F001, F004, AND F005; AND STILL BOTTOMS FROM THE RECOVERY OF THESE SPENT SOLVENTS AND SPENT SOLVENT MIXTURES.

Facility Has Received Notices of Violations:

Regulation violated: Not reported  
Area of violation: Generators - General  
Date violation determined: 07/30/1998  
Date achieved compliance: 08/21/1998  
Violation lead agency: State  
Enforcement action: WRITTEN INFORMAL  
Enforcement action date: 07/30/1998  
Enf. disposition status: Not reported  
Enf. disp. status date: Not reported  
Enforcement lead agency: State  
Proposed penalty amount: Not reported  
Final penalty amount: Not reported  
Paid penalty amount: Not reported

Evaluation Action Summary:

Evaluation date: 06/03/2004  
Evaluation: COMPLIANCE EVALUATION INSPECTION ON-SITE  
Area of violation: Not reported  
Date achieved compliance: Not reported  
Evaluation lead agency: State

Evaluation date: 07/08/1998  
Evaluation: COMPLIANCE EVALUATION INSPECTION ON-SITE  
Area of violation: Generators - General  
Date achieved compliance: 08/21/1998  
Evaluation lead agency: State

CBS:

CBS Number: 2-000169  
Program Type: CBS  
Facility Status: Unregulated/Closed  
Expiration Date: Not reported  
Dec Region: 2  
UTMX: 583436.14766

Map ID  
Direction  
Distance  
Elevation

MAP FINDINGS

Site

Database(s)

EDR ID Number  
EPA ID Number

**INTERDYNAMICS INC (Continued)**

**1001080186**

UTMY: 4501119.38486

**SPILLS:**

Facility ID: 9402614  
Facility Type: ER  
Spill Number: 9402614  
DER Facility ID: 194264  
Site ID: 235830  
DEC Region: 2  
Closed Date: 1994-05-24  
Spill Cause: Abandoned Drums  
Spill Class: C3  
SWIS: 2401  
Spill Date: 1994-05-23  
Investigator: KSTANG  
Referred To: Not reported  
Reported to Dept: 1994-05-23  
CID: Not reported  
Water Affected: Not reported  
Spill Source: Unknown  
Spill Notifier: Citizen  
Cleanup Ceased: 1994-05-24  
Cleanup Meets Std: True  
Last Inspection: Not reported  
Recommended Penalty: False  
UST Trust: False  
Remediation Phase: 0  
Date Entered In Computer: 1994-05-25  
Spill Record Last Update: 2004-09-30  
Spiller Name: Not reported  
Spiller Company: UNK  
Spiller Address: Not reported  
Spiller Company: 999  
Contact Name: Not reported  
DEC Memo: "Prior to Sept, 2004 data translation this spill Lead\_DEC Field was TANG 10/10/95: This is additional information about material spilled from the translation of the old spill file: 1 DRUMM."  
Remarks: "SOMEONE DUMPED OIL OUT & DROVE AWAY WITH DRUM - REFERRED TO DEP."

**All Materials:**

Site ID: 235830  
Operable Unit ID: 996397  
Operable Unit: 01  
Material ID: 382795  
Material Code: 0066A  
Material Name: unknown petroleum  
Case No.: Not reported  
Material FA: Petroleum  
Quantity: -1.00  
Units: Not reported  
Recovered: .00  
Oxygenate: Not reported

**SSTS:**

Product: BIOSPAN RTU DISINFECTANT/CLEANER  
Contact: Not reported

Map ID  
Direction  
Distance  
Elevation

MAP FINDINGS

Site

Database(s)

EDR ID Number  
EPA ID Number

**INTERDYNAMICS INC (Continued)**

**1001080186**

Status: Not reported  
Registration Number: 074065NY001  
Report Year: 2003  
Permit: Registered  
Product Number: 00683600152067813  
Product Type: End-use blend, formulation, or concentrate  
Product Class: Disinfectant, germicide, sanitizer  
Product Use: All other products  
UOM: Not reported  
Market: Marketed in the United States  
Region: 02  
Zero product: Not reported  
Pesticide RUP report: Not reported

**US AIRS MINOR:**

Envid: 1001080186  
Region Code: 02  
Programmatic ID: AIR NY0000002610200126  
Facility Registry ID: 110000323515  
D and B Number: Not reported  
Primary SIC Code: 3714  
NAICS Code: 999999  
Default Air Classification Code: MIN  
Facility Type of Ownership Code: POF  
Air CMS Category Code: Not reported  
HPV Status: Not reported

**FINDS:**

Registry ID: 110000323515

**Environmental Interest/Information System**

NCDB (National Compliance Data Base) supports implementation of the Federal Insecticide, Fungicide, and Rodenticide Act (FIFRA) and the Toxic Substances Control Act (TSCA). The system tracks inspections in regions and states with cooperative agreements, enforcement actions, and settlements.

AFS (Aerometric Information Retrieval System (AIRS) Facility Subsystem) replaces the former Compliance Data System (CDS), the National Emission Data System (NEDS), and the Storage and Retrieval of Aerometric Data (SAROAD). AIRS is the national repository for information concerning airborne pollution in the United States. AFS is used to track emissions and compliance data from industrial plants. AFS data are utilized by states to prepare State Implementation Plans to comply with regulatory programs and by EPA as an input for the estimation of total national emissions. AFS is undergoing a major redesign to support facility operating permits required under Title V of the Clean Air Act.

US EPA TRIS (Toxics Release Inventory System) contains information from facilities on the amounts of over 300 listed toxic chemicals that these facilities release directly to air, water, land, or that are transported off-site.

RCRAInfo is a national information system that supports the Resource

Map ID  
Direction  
Distance  
Elevation

MAP FINDINGS

Site

Database(s)

EDR ID Number  
EPA ID Number

**INTERDYNAMICS INC (Continued)**

**1001080186**

Conservation and Recovery Act (RCRA) program through the tracking of events and activities related to facilities that generate, transport, and treat, store, or dispose of hazardous waste. RCRAInfo allows RCRA program staff to track the notification, permit, compliance, and corrective action activities required under RCRA.

FIS (New York - Facility Information System) is New York's Department of Environmental Conservation (DEC) information system for tracking environmental facility information found across the State.

HAZARDOUS WASTE BIENNIAL REPORTER

AIR MINOR

Registry ID: 110025328134

Environmental Interest/Information System

AFS (Aerometric Information Retrieval System (AIRS) Facility Subsystem) replaces the former Compliance Data System (CDS), the National Emission Data System (NEDS), and the Storage and Retrieval of Aerometric Data (SAROAD). AIRS is the national repository for information concerning airborne pollution in the United States. AFS is used to track emissions and compliance data from industrial plants. AFS data are utilized by states to prepare State Implementation Plans to comply with regulatory programs and by EPA as an input for the estimation of total national emissions. AFS is undergoing a major redesign to support facility operating permits required under Title V of the Clean Air Act.

AIR SYNTHETIC MINOR

FIS (New York - Facility Information System) is New York's Department of Environmental Conservation (DEC) information system for tracking environmental facility information found across the State.

[Click this hyperlink](#) while viewing on your computer to access additional FINDS: detail in the EDR Site Report.

ECHO:

Envid: 1001080186  
Registry ID: 110000323515  
DFR URL: <http://echo.epa.gov/detailed-facility-report?fid=110000323515>

Envid: 1001080186  
Registry ID: 110025328134  
DFR URL: <http://echo.epa.gov/detailed-facility-report?fid=110025328134>

NJ MANIFEST:

EPA Id: NY0000110486  
Mail Address: Not reported  
Mail City/State/Zip: Not reported  
Facility Phone: 6097868686  
Emergency Phone: Not reported  
Contact: Not reported  
Comments: Not reported

Map ID  
Direction  
Distance  
Elevation

MAP FINDINGS

Site

Database(s)

EDR ID Number  
EPA ID Number

**INTERDYNAMICS INC (Continued)**

**1001080186**

SIC Code: Not reported  
County: 00  
Municipal: 00  
Previous EPA Id: Not reported  
Gen Flag: X  
Trans Flag: Not reported  
TSDf Flag: Not reported  
Name Change: Not reported  
Date Change: Not reported

**Manifest:**

Manifest Number: NJA5225483  
EPA ID: NY0000110486  
Date Shipped: 12/20/2004  
TSDf EPA ID: NJD047318043  
Transporter EPA ID: NJD047318043  
Transporter 2 EPA ID: Not reported  
Transporter 3 EPA ID: Not reported  
Transporter 4 EPA ID: Not reported  
Transporter 5 EPA ID: Not reported  
Transporter 6 EPA ID: Not reported  
Transporter 7 EPA ID: Not reported  
Transporter 8 EPA ID: Not reported  
Transporter 9 EPA ID: Not reported  
Transporter 10 EPA ID: Not reported  
Date Trans1 Transported Waste: 12/20/2004  
Date Trans2 Transported Waste: Not reported  
Date Trans3 Transported Waste: Not reported  
Date Trans4 Transported Waste: Not reported  
Date Trans5 Transported Waste: Not reported  
Date Trans6 Transported Waste: Not reported  
Date Trans7 Transported Waste: Not reported  
Date Trans8 Transported Waste: Not reported  
Date Trans9 Transported Waste: Not reported  
Date Trans10 Transported Waste: Not reported  
Date TSDf Received Waste: 12/20/2004  
TSDf EPA Facility Name: Not reported  
QTY Units: Not reported  
Transporter SEQ ID: Not reported  
Transporter-1 Date: Not reported  
Waste SEQ ID: Not reported  
Waste Type Code 2: Not reported  
Waste Type Code 3: Not reported  
Waste Type Code 4: Not reported  
Waste Type Code 5: Not reported  
Waste Type Code 6: Not reported  
Date Accepted: Not reported  
Manifest Discrepancy Type: Not reported  
Data Entry Number: 01310521  
Was Load Rejected: No  
Reason Load Was Rejected: Not reported

Manifest Number: NJA5225470  
EPA ID: NY0000110486  
Date Shipped: 12/13/2004  
TSDf EPA ID: NJD047318043  
Transporter EPA ID: NJD047318043  
Transporter 2 EPA ID: Not reported



Map ID  
Direction  
Distance  
Elevation

MAP FINDINGS

Site

Database(s)

EDR ID Number  
EPA ID Number

**INTERDYNAMICS INC (Continued)**

**1001080186**

Transporter 3 EPA ID: Not reported  
Transporter 4 EPA ID: Not reported  
Transporter 5 EPA ID: Not reported  
Transporter 6 EPA ID: Not reported  
Transporter 7 EPA ID: Not reported  
Transporter 8 EPA ID: Not reported  
Transporter 9 EPA ID: Not reported  
Transporter 10 EPA ID: Not reported  
Date Trans1 Transported Waste: 12/13/2004  
Date Trans2 Transported Waste: Not reported  
Date Trans3 Transported Waste: Not reported  
Date Trans4 Transported Waste: Not reported  
Date Trans5 Transported Waste: Not reported  
Date Trans6 Transported Waste: Not reported  
Date Trans7 Transported Waste: Not reported  
Date Trans8 Transported Waste: Not reported  
Date Trans9 Transported Waste: Not reported  
Date Trans10 Transported Waste: Not reported  
Date TSDf Received Waste: 12/13/2004  
TSDf EPA Facility Name: Not reported  
QTY Units: Not reported  
Transporter SEQ ID: Not reported  
Transporter-1 Date: Not reported  
Waste SEQ ID: Not reported  
Waste Type Code 2: Not reported  
Waste Type Code 3: Not reported  
Waste Type Code 4: Not reported  
Waste Type Code 5: Not reported  
Waste Type Code 6: Not reported  
Date Accepted: Not reported  
Manifest Discrepancy Type: Not reported  
Data Entry Number: 06020595  
Was Load Rejected: No  
Reason Load Was Rejected: Not reported

**NY MANIFEST:**

Country: USA  
EPA ID: NYD000011486  
Facility Status: Not reported  
Location Address 1: 80 39TH ST  
Code: BP  
Location Address 2: Not reported  
Total Tanks: Not reported  
Location City: BROOKLYN  
Location State: NY  
Location Zip: 11232  
Location Zip 4: Not reported

**NY MANIFEST:**

EPAID: NYD000011486  
Mailing Name: INTERDYNAMICS INC  
Mailing Contact: MICHAEL ROCKMORE  
Mailing Address 1: 80 39TH ST  
Mailing Address 2: Not reported  
Mailing City: BROOKLYN

Map ID  
Direction  
Distance  
Elevation

MAP FINDINGS

Site

Database(s)

EDR ID Number  
EPA ID Number

**INTERDYNAMICS INC (Continued)**

**1001080186**

Mailing State: NY  
Mailing Zip: 11232  
Mailing Zip 4: Not reported  
Mailing Country: USA  
Mailing Phone: 7184990608

**NY MANIFEST:**

Document ID: NJA3253507  
Manifest Status: Not reported  
seq: 01  
Year: 2001  
Trans1 State ID: NJ481  
Trans2 State ID: Not reported  
Generator Ship Date: 05/16/2001  
Trans1 Recv Date: 05/16/2001  
Trans2 Recv Date: Not reported  
TSD Site Recv Date: 05/16/2001  
Part A Recv Date: Not reported  
Part B Recv Date: Not reported  
Generator EPA ID: NYD000011486  
Trans1 EPA ID: NJD047318043  
Trans2 EPA ID: Not reported  
TSD ID 1: NJD047318043  
TSD ID 2: Not reported  
Manifest Tracking Number: Not reported  
Import Indicator: Not reported  
Export Indicator: Not reported  
Discr Quantity Indicator: Not reported  
Discr Type Indicator: Not reported  
Discr Residue Indicator: Not reported  
Discr Partial Reject Indicator: Not reported  
Discr Full Reject Indicator: Not reported  
Manifest Ref Number: Not reported  
Alt Facility RCRA ID: Not reported  
Alt Facility Sign Date: Not reported  
MGMT Method Type Code: Not reported  
Waste Code: F001 - UNKNOWN  
Waste Code: Not reported  
Waste Code: Not reported  
Waste Code: Not reported  
Waste Code: Not reported  
Waste Code: Not reported  
Quantity: 00200  
Units: G - Gallons (liquids only)\* (8.3 pounds)  
Number of Containers: 004  
Container Type: DM - Metal drums, barrels  
Handling Method: R Material recovery of more than 75 percent of the total material.  
Specific Gravity: 01.00

[Click this hyperlink](#) while viewing on your computer to access  
4 additional NY\_MANIFEST: record(s) in the EDR Site Report.

Country: USA  
EPA ID: NY0000110486  
Facility Status: Not reported  
Location Address 1: 80 39TH ST

Map ID  
Direction  
Distance  
Elevation

MAP FINDINGS

Site

Database(s)

EDR ID Number  
EPA ID Number

**INTERDYNAMICS INC (Continued)**

**1001080186**

Code: BP  
Location Address 2: Not reported  
Total Tanks: Not reported  
Location City: BROOKLYN  
Location State: NY  
Location Zip: 11232  
Location Zip 4: Not reported

**NY MANIFEST:**

EPAID: NY0000110486  
Mailing Name: INTERDYNAMICS INC  
Mailing Contact: IRA TRACHTENBE  
Mailing Address 1: 555 WHITE PLAINS RD SUITE 530  
Mailing Address 2: Not reported  
Mailing City: TARRYTOWN  
Mailing State: NY  
Mailing Zip: 10591  
Mailing Zip 4: 5141  
Mailing Country: USA  
Mailing Phone: 7184990608

**NY MANIFEST:**

Document ID: NJA5225483  
Manifest Status: Not reported  
seq: Not reported  
Year: 2004  
Trans1 State ID: NJS6348  
Trans2 State ID: Not reported  
Generator Ship Date: 12/20/2004  
Trans1 Recv Date: 12/20/2004  
Trans2 Recv Date: Not reported  
TSD Site Recv Date: 12/20/2004  
Part A Recv Date: Not reported  
Part B Recv Date: Not reported  
Generator EPA ID: NY0000110486  
Trans1 EPA ID: NJD047318043  
Trans2 EPA ID: Not reported  
TSD ID 1: NJD047318  
TSD ID 2: Not reported  
Manifest Tracking Number: Not reported  
Import Indicator: Not reported  
Export Indicator: Not reported  
Discr Quantity Indicator: Not reported  
Discr Type Indicator: Not reported  
Discr Residue Indicator: Not reported  
Discr Partial Reject Indicator: Not reported  
Discr Full Reject Indicator: Not reported  
Manifest Ref Number: Not reported  
Alt Facility RCRA ID: Not reported  
Alt Facility Sign Date: Not reported  
MGMT Method Type Code: Not reported  
Waste Code: D001 - NON-LISTED IGNITABLE WASTES  
Waste Code: Not reported  
Waste Code: Not reported  
Waste Code: Not reported  
Waste Code: Not reported  
Waste Code: Not reported

Map ID  
 Direction  
 Distance  
 Elevation

MAP FINDINGS

Site

Database(s)

EDR ID Number  
 EPA ID Number

**INTERDYNAMICS INC (Continued)**

**1001080186**

Quantity: 00350  
 Units: G - Gallons (liquids only)\* (8.3 pounds)  
 Number of Containers: 007  
 Container Type: DM - Metal drums, barrels  
 Handling Method: L Landfill.  
 Specific Gravity: 01.00  
 Waste Code: F001 - UNKNOWN  
 Waste Code: Not reported  
 Waste Code: Not reported  
 Waste Code: Not reported  
 Waste Code: Not reported  
 Quantity: 00050  
 Units: G - Gallons (liquids only)\* (8.3 pounds)  
 Number of Containers: 001  
 Container Type: DM - Metal drums, barrels  
 Handling Method: R Material recovery of more than 75 percent of the total material.  
 Specific Gravity: 01.00

[Click this hyperlink](#) while viewing on your computer to access  
 6 additional NY\_MANIFEST: record(s) in the EDR Site Report.

**O139**  
**SW**  
**< 1/8**  
**0.054 mi.**  
**283 ft.**

**INDUSTRY CITY ASSOCIATES**  
**80 39TH STREET**  
**BROOKLYN, NY 11232**  
**Site 2 of 4 in cluster O**

**NY AST U003389383**  
**N/A**

**Relative:**  
**Higher**

AST:  
 Region: STATE  
 DEC Region: 2  
 Site Status: Active  
 Facility Id: 2-286389  
 Program Type: PBS  
 UTM X: 583449.23228  
 UTM Y: 4501104.23147  
 Expiration Date: 08/19/2018  
 Site Type: Apartment Building/Office Building

**Actual:**  
**1 ft.**

Affiliation Records:  
 Site Id: 12770  
 Affiliation Type: Facility Operator  
 Company Name: INDUSTRY CITY ASSOCIATES  
 Contact Type: Not reported  
 Contact Name: INDUSTRY CITY ASSOCIATES  
 Address1: Not reported  
 Address2: Not reported  
 City: Not reported  
 State: NN  
 Zip Code: Not reported  
 Country Code: 001  
 Phone: (718) 965-6450  
 EMail: Not reported  
 Fax Number: Not reported  
 Modified By: KXTANG  
 Date Last Modified: 2007-07-02

Site Id: 12770

Map ID  
Direction  
Distance  
Elevation

MAP FINDINGS

Site

Database(s)

EDR ID Number  
EPA ID Number

**INDUSTRY CITY ASSOCIATES (Continued)**

**U003389383**

Affiliation Type: Emergency Contact  
Company Name: INDUSTRY CITY ASSOCIATES  
Contact Type: Not reported  
Contact Name: MICHAEL PENNELLA  
Address1: Not reported  
Address2: Not reported  
City: Not reported  
State: NN  
Zip Code: Not reported  
Country Code: 999  
Phone: (718) 965-6450  
EMail: Not reported  
Fax Number: Not reported  
Modified By: KAKYER  
Date Last Modified: 2012-07-18

Site Id: 12770  
Affiliation Type: Mail Contact  
Company Name: INDUSTRY CITY ASSOCIATES  
Contact Type: Not reported  
Contact Name: MICHAEL PENNELLA  
Address1: 882 THIRD AVENUE, 12TH FL  
Address2: Not reported  
City: BROOKLYN  
State: NY  
Zip Code: 11232  
Country Code: 001  
Phone: (718) 965-6450  
EMail: Not reported  
Fax Number: Not reported  
Modified By: MSBAPTIS  
Date Last Modified: 2014-04-02

Site Id: 12770  
Affiliation Type: Facility Owner  
Company Name: 19-20 BUSH TERMINAL OWNER  
Contact Type: DIR  
Contact Name: MICHAEL PENNELLA  
Address1: 882 3RD AVE., 12TH FLOOR  
Address2: Not reported  
City: BROOKLYN  
State: NY  
Zip Code: 11232  
Country Code: 001  
Phone: (718) 965-6450  
EMail: Not reported  
Fax Number: Not reported  
Modified By: MSBAPTIS  
Date Last Modified: 2014-04-02

Tank Info:

Tank Number: 006  
Tank Id: 16561  
Material Code: 0002  
Common Name of Substance: #4 Fuel Oil (On-Site Consumption)

Map ID  
 Direction  
 Distance  
 Elevation

MAP FINDINGS

Site

Database(s)

EDR ID Number  
 EPA ID Number

**INDUSTRY CITY ASSOCIATES (Continued)**

**U003389383**

Equipment Records:

C03 - Pipe Location - Aboveground/Underground Combination  
 J02 - Dispenser - Suction Dispenser  
 E00 - Piping Secondary Containment - None  
 H00 - Tank Leak Detection - None  
 I02 - Overfill - High Level Alarm  
 B00 - Tank External Protection - None  
 F00 - Pipe External Protection - None  
 A00 - Tank Internal Protection - None  
 D01 - Pipe Type - Steel/Carbon Steel/Iron  
 K00 - Spill Prevention - None  
 G01 - Tank Secondary Containment - Diking (Aboveground)  
 L00 - Piping Leak Detection - None

Tank Location: 1  
 Tank Type: Steel/Carbon Steel/Iron  
 Tank Status: In Service  
 Pipe Model: Not reported  
 Install Date: 07/01/1983  
 Capacity Gallons: 12000  
 Tightness Test Method: NN  
 Date Test: Not reported  
 Next Test Date: Not reported  
 Date Tank Closed: Not reported  
 Register: True  
 Modified By: MSBAPTIS  
 Last Modified: 04/14/2017  
 Material Name: Not reported

**O140**     **INTERDYNAMICS, INC.**  
**SW**       **80 39TH STREET**  
**< 1/8**     **BROOKLYN, NY 11232**  
**0.054 mi.**  
**283 ft.**     **Site 3 of 4 in cluster O**

**NY CBS AST**     **S102148281**  
**N/A**

**Relative:**  
**Higher**

CBS AST:  
 CBS Number: 2-000169  
 ICS Number: 2-021662  
 PBS Number: Not reported  
 MOSF Number: Not reported  
 SPDES Number: Not reported  
 Facility Status: IN SERVICE  
 Facility Type: D  
 Telephone: (718) 499-0608  
 Facility Town: NEW YORK CITY  
 Region: STATE  
 Expiration Date: 08/30/2001  
 Total Capacity of All Active Tanks(gal): 0  
 Operator: IRA M. TRACHTENBERG  
 Emergency Contact: IRA M. TRACHTENBERG  
 Emergency Phone: (718) 499-0608  
 Owner Name: INTERDYNAMICS, INC.  
 Owner Address: 80 39TH STREET  
 Owner City,St,Zip: BROOKLYN, NY 11232  
 Owner Telephone: (516) 593-3263  
 Owner Type: Corporate/Commercial  
 Owner Sub Type: Not reported  
 Mail Name: INTERDYNAMICS, INC.

**Actual:**  
**1 ft.**

Map ID  
Direction  
Distance  
Elevation

MAP FINDINGS

Site

Database(s)

EDR ID Number  
EPA ID Number

**INTERDYNAMICS, INC. (Continued)**

**S102148281**

Mail Contact Addr: 80 39TH STREET  
Mail Contact Addr2: Not reported  
Mail Contact Contact: IRA M. TRACHTENBERG  
Mail Contact City,St,Zip: BROOKLYN, NY 11232  
Mail Phone: (718) 499-0608

Tank Id: 001  
CAS Number: 75718  
Federal ID: Not reported  
Tank Status: 0  
Install Date: 10/81  
Tank Closed: 09/00  
Capacity (Gal): 7000  
Chemical: Methane, dichlorodifluoro-  
Tank Location: Indoors, Belowground  
Tank Type: Steel/carbon steel  
Total Tanks: 0  
Tank Secret: False  
Tank Secondary Containment: None  
Tank Error Status: No Missing Data  
Date Entered: 08/30/1989  
Certified Date: 05/17/1999  
Substance: Single Hazardous Substance on DEC List  
Internal Protection: None  
External Protection: None  
Pipe Location: Aboveground  
Pipe Type: Steel/Iron  
Pipe Internal: None  
Pipe External: None  
Pipe Flag: None  
Leak Detection: None  
Overfill Protection: Product Level Gauge  
Haz Percent: 100  
Last Test: Not reported  
Due Date: Not reported  
SWIS Code: 6101  
Lat/Long: Not reported  
Is Updated: False  
Renew Date: 09/27/93  
Is It There: False  
Delinquent: False  
Date Expired: 08/30/95  
Owner Mark: 1  
Certificate Needs to be Printed: False  
Fiscal Amt for Registration Fee Correct: True  
Renewal Has Been Printed for Facility: True  
Pre-Printed Renewal App Last Printed: 05/03/1999

Tank Id: 002  
CAS Number: 75718  
Federal ID: Not reported  
Tank Status: 0  
Install Date: 05/87  
Tank Closed: 09/00  
Capacity (Gal): 3000  
Chemical: Methane, dichlorodifluoro-

Map ID  
Direction  
Distance  
Elevation

MAP FINDINGS

Site

Database(s)

EDR ID Number  
EPA ID Number

**INTERDYNAMICS, INC. (Continued)**

**S102148281**

Tank Location: Indoors, Belowground  
Tank Type: Steel/carbon steel  
Total Tanks: 0  
Tank Secret: False  
Tank Secondary Containment: None  
Tank Error Status: No Missing Data  
Date Entered: 08/30/1989  
Certified Date: 05/17/1999  
Substance: Single Hazardous Substance on DEC List  
Internal Protection: None  
External Protection: None  
Pipe Location: Aboveground  
Pipe Type: Steel/iron  
Pipe Internal: None  
Pipe External: None  
Pipe Flag: None  
Leak Detection: None  
Overfill Protection: Product Level Gauge  
Haz Percent: 100  
Last Test: Not reported  
Due Date: Not reported  
SWIS Code: 6101  
Lat/Long: Not reported  
Is Updated: False  
Renew Date: 09/27/93  
Is It There: False  
Delinquent: False  
Date Expired: 08/30/95  
Owner Mark: 1  
Certificate Needs to be Printed: False  
Fiscal Amt for Registration Fee Correct: True  
Renewal Has Been Printed for Facility: True  
Pre-Printed Renewal App Last Printed: 05/03/1999

Tank Id: 003  
CAS Number: 75718  
Federal ID: Not reported  
Tank Status: 0  
Install Date: 05/87  
Tank Closed: 09/00  
Capacity (Gal): 3000  
Chemical: Methane, dichlorodifluoro-  
Tank Location: Indoors, Belowground  
Tank Type: Steel/carbon steel  
Total Tanks: 0  
Tank Secret: False  
Tank Secondary Containment: None  
Tank Error Status: No Missing Data  
Date Entered: 08/30/1989  
Certified Date: 05/17/1999  
Substance: Single Hazardous Substance on DEC List  
Internal Protection: None  
External Protection: None  
Pipe Location: Aboveground  
Pipe Type: Steel/iron  
Pipe Internal: None



Map ID  
Direction  
Distance  
Elevation

MAP FINDINGS

Site

Database(s)

EDR ID Number  
EPA ID Number

**INTERDYNAMICS, INC. (Continued)**

**S102148281**

Pipe External: None  
Pipe Flag: None  
Leak Detection: None  
Overfill Protection: Product Level Gauge  
Haz Percent: 100  
Last Test: Not reported  
Due Date: Not reported  
SWIS Code: 6101  
Lat/Long: Not reported  
Is Updated: False  
Renew Date: 09/27/93  
Is It There: False  
Delinquent: False  
Date Expired: 08/30/95  
Owner Mark: 1  
Certificate Needs to be Printed: False  
Fiscal Amt for Registration Fee Correct: True  
Renewal Has Been Printed for Facility: True  
Pre-Printed Renewal App Last Printed: 05/03/1999

Tank Id: 004  
CAS Number: 75718  
Federal ID: Not reported  
Tank Status: 0  
Install Date: 01/94  
Tank Closed: 09/00  
Capacity (Gal): 5000  
Chemical: Methane, dichlorodifluoro-  
Tank Location: Indoors, Belowground  
Tank Type: Steel/carbon steel  
Total Tanks: 0  
Tank Secret: False  
Tank Secondary Containment: None  
Tank Error Status: No Missing Data  
Date Entered: 06/26/1997  
Certified Date: 05/17/1999  
Substance: Single Hazardous Substance on DEC List  
Internal Protection: None  
External Protection: None  
Pipe Location: Aboveground  
Pipe Type: Steel/iron  
Pipe Internal: None  
Pipe External: None  
Pipe Flag: None  
Leak Detection: None  
Overfill Protection: Product Level Gauge  
Haz Percent: 100  
Last Test: Not reported  
Due Date: Not reported  
SWIS Code: 6101  
Lat/Long: Not reported  
Is Updated: False  
Renew Date: 09/27/93  
Is It There: False  
Delinquent: False  
Date Expired: 08/30/95

Map ID  
Direction  
Distance  
Elevation

MAP FINDINGS

Site

Database(s)

EDR ID Number  
EPA ID Number

**INTERDYNAMICS, INC. (Continued)**

**S102148281**

Owner Mark: 1  
Certificate Needs to be Printed: False  
Fiscal Amt for Registration Fee Correct: True  
Renewal Has Been Printed for Facility: True  
Pre-Printed Renewal App Last Printed: 05/03/1999

**O141  
SW  
< 1/8  
0.054 mi.  
283 ft.**

**NEW YORK CITY OF PRINT SHOP HRA  
80 39TH ST 1ST FLOOR  
BROOKLYN, NY 11232**

**RCRA NonGen / NLR 1001229445  
FINDS NYR000060624  
ECHO**

**Site 4 of 4 in cluster O**

**Relative:  
Higher**

RCRA NonGen / NLR:

Date form received by agency: 01/01/2007  
Facility name: NEW YORK CITY OF PRINT SHOP HRA  
Facility address: 80 39TH ST 1ST FLOOR  
BROOKLYN, NY 11232-2614  
EPA ID: NYR000060624  
Mailing address: 39TH ST 1ST FLOOR  
BROOKLYN, NY 11232  
Contact: ROBERT PFERMAN  
Contact address: 39TH ST 1ST FLOOR  
BROOKLYN, NY 11232

**Actual:  
1 ft.**

Contact country: US  
Contact telephone: 718-965-6295  
Contact email: Not reported  
EPA Region: 02  
Classification: Non-Generator  
Description: Handler: Non-Generators do not presently generate hazardous waste

**Owner/Operator Summary:**

Owner/operator name: CITY OF NEW YORK PRINT SHOP HRA  
Owner/operator address: 80 39TH ST  
BROOKLYN, NY 11232  
Owner/operator country: US  
Owner/operator telephone: 718-965-6295  
Owner/operator email: Not reported  
Owner/operator fax: Not reported  
Owner/operator extension: Not reported  
Legal status: Municipal  
Owner/Operator Type: Owner  
Owner/Op start date: Not reported  
Owner/Op end date: Not reported

Owner/operator name: CITY OF NEW YORK PRINT SHOP HRA  
Owner/operator address: 80 39TH ST  
BROOKLYN, NY 11232  
Owner/operator country: US  
Owner/operator telephone: 718-965-6295  
Owner/operator email: Not reported  
Owner/operator fax: Not reported  
Owner/operator extension: Not reported  
Legal status: Municipal  
Owner/Operator Type: Operator  
Owner/Op start date: Not reported  
Owner/Op end date: Not reported

Map ID  
Direction  
Distance  
Elevation

MAP FINDINGS

Site

Database(s)

EDR ID Number  
EPA ID Number

**NEW YORK CITY OF PRINT SHOP HRA (Continued)**

**1001229445**

Handler Activities Summary:

U.S. importer of hazardous waste: No  
Mixed waste (haz. and radioactive): No  
Recycler of hazardous waste: No  
Transporter of hazardous waste: No  
Treater, storer or disposer of HW: No  
Underground injection activity: No  
On-site burner exemption: No  
Furnace exemption: No  
Used oil fuel burner: No  
Used oil processor: No  
User oil refiner: No  
Used oil fuel marketer to burner: No  
Used oil Specification marketer: No  
Used oil transfer facility: No  
Used oil transporter: No

Historical Generators:

Date form received by agency:01/01/2006  
Site name: NEW YORK CITY OF PRINT SHOP HRA  
Classification: Not a generator, verified

Date form received by agency:06/12/1998  
Site name: NEW YORK CITY OF PRINT SHOP HRA  
Classification: Small Quantity Generator

. Waste code: D000  
. Waste name: Not Defined

. Waste code: D011  
. Waste name: SILVER

Violation Status: No violations found

FINDS:

Registry ID: 110004546876

Environmental Interest/Information System

RCRAInfo is a national information system that supports the Resource Conservation and Recovery Act (RCRA) program through the tracking of events and activities related to facilities that generate, transport, and treat, store, or dispose of hazardous waste. RCRAInfo allows RCRA program staff to track the notification, permit, compliance, and corrective action activities required under RCRA.

[Click this hyperlink](#) while viewing on your computer to access additional FINDS: detail in the EDR Site Report.

ECHO:

Envid: 1001229445  
Registry ID: 110004546876  
DFR URL: <http://echo.epa.gov/detailed-facility-report?fid=110004546876>

Map ID  
Direction  
Distance  
Elevation

MAP FINDINGS

Site

Database(s)

EDR ID Number  
EPA ID Number

L142  
East  
< 1/8  
0.055 mi.  
290 ft.

LOT 32,TAXBLOCK 387  
38-30 27 STREET  
QUEENS, NY  
Site 3 of 12 in cluster L

NY E DESIGNATION

S109318489  
N/A

Relative:  
Higher

E DESIGNATION:  
Tax Lot(s): 32  
Tax Block: 387  
Borough Code: Not reported  
E-No: E-218  
Effective Date: 10/7/2008  
Satisfaction Date: Not reported  
Ceqr Number: 08DCP021Q  
Ulurp Number: 080429ZMQ  
Zoning Map No: 9b

Actual:  
7 ft.

Description: Hazardous Materials\* Phase I and Phase II Testing Protocol  
Lot Remediation Date: Not reported

143  
ENE  
< 1/8  
0.055 mi.  
292 ft.

GOWANUS GAS TURBINE SITE  
28TH ST AND 2ND AVE  
BROOKLYN, NY

NY Spills

S102240306  
N/A

Relative:  
Higher

SPILLS:  
Facility ID: 9603936  
Facility Type: ER  
Spill Number: 9603936  
DER Facility ID: 256259  
Site ID: 317912  
DEC Region: 2  
Closed Date: 1996-07-03  
Spill Cause: Equipment Failure  
Spill Class: C5  
SWIS: 2401  
Spill Date: 1996-06-21  
Investigator: CAENGELH  
Referred To: Not reported  
Reported to Dept: 1996-06-21  
CID: 201  
Water Affected: GOWANUS CANEL  
Spill Source: Major Facility (MOSF) > 400,000 gal  
Spill Notifier: Responsible Party  
Cleanup Ceased: Not reported  
Cleanup Meets Std: False  
Last Inspection: Not reported  
Recommended Penalty: False  
UST Trust: False  
Remediation Phase: 0  
Date Entered In Computer: 1996-06-21  
Spill Record Last Update: 1996-07-08  
Spiller Name: UNKNOWN  
Spiller Company: Unknown  
Spiller Address: UNKNOWN  
Spiller Company: 999  
Contact Name: CALLER  
DEC Memo: "Prior to Sept, 2004 data translation this spill Lead\_DEC Field was ENGELHARDT "

Actual:  
2 ft.

Map ID  
 Direction  
 Distance  
 Elevation

MAP FINDINGS

Site

Database(s)

EDR ID Number  
 EPA ID Number

**GOWANUS GAS TURBINE SITE (Continued)**

**S102240306**

Remarks: "SEWAGE IS CONTAINED AT THIS TIME OTHER THAN UNK AMOUNT WENT INTO THE CANEL-WILL BE CLEANED UP IN THE MORNING"

All Materials:  
 Site ID: 317912  
 Operable Unit ID: 1035060  
 Operable Unit: 01  
 Material ID: 350209  
 Material Code: 0062A  
 Material Name: raw sewage  
 Case No.: Not reported  
 Material FA: Other  
 Quantity: 40.00  
 Units: G  
 Recovered: .00  
 Oxygenate: Not reported

**M144**  
**SE**  
 < 1/8  
 0.056 mi.  
 294 ft.

**LOT 35,TAXBLOCK 395**  
**39-34 CRESCENT STREET**  
**QUEENS, NY**

**NY E DESIGNATION**

**S109318517**  
**N/A**

**Site 2 of 2 in cluster M**

**Relative:**  
**Higher**

E DESIGNATION:  
 Tax Lot(s): 35  
 Tax Block: 395  
 Borough Code: Not reported  
 E-No: E-218  
 Effective Date: 10/7/2008  
 Satisfaction Date: Not reported  
 Ceqr Number: 08DCP021Q  
 Ulurp Number: 080429ZMQ  
 Zoning Map No: 9b

**Actual:**  
**8 ft.**

Description: Hazardous Materials\* Phase I and Phase II Testing Protocol  
 Lot Remediation Date: Not reported

**F145**  
**SSE**  
 < 1/8  
 0.057 mi.  
 299 ft.

**CON EDISON**  
**97-36 81ST ST**  
**QUEENS, NY**

**NY MANIFEST**

**S117319469**  
**N/A**

**Site 9 of 9 in cluster F**

**Relative:**  
**Higher**

NY MANIFEST:  
 Country: USA  
 EPA ID: NYP004672515  
 Facility Status: Not reported  
 Location Address 1: 97-36 81ST ST  
 Code: BP  
 Location Address 2: SB 21048  
 Total Tanks: Not reported  
 Location City: QUEENS  
 Location State: NY  
 Location Zip: Not reported  
 Location Zip 4: Not reported

**Actual:**  
**9 ft.**

Map ID  
Direction  
Distance  
Elevation

MAP FINDINGS

Site

Database(s)

EDR ID Number  
EPA ID Number

CON EDISON (Continued)

S117319469

NY MANIFEST:

EPAID: NYP004672515  
Mailing Name: CON EDISON  
Mailing Contact: CON EDISON  
Mailing Address 1: 4 IRVING PL 15TH FL  
Mailing Address 2: Not reported  
Mailing City: NEW YORK  
Mailing State: NY  
Mailing Zip: 10003  
Mailing Zip 4: Not reported  
Mailing Country: USA  
Mailing Phone: 2124603770

NY MANIFEST:

Document ID: Not reported  
Manifest Status: Not reported  
seq: Not reported  
Year: 2014  
Trans1 State ID: NJD003812047  
Trans2 State ID: Not reported  
Generator Ship Date: 10/03/2014  
Trans1 Recv Date: 10/03/2014  
Trans2 Recv Date: Not reported  
TSD Site Recv Date: 10/08/2014  
Part A Recv Date: Not reported  
Part B Recv Date: Not reported  
Generator EPA ID: NYP004672515  
Trans1 EPA ID: Not reported  
Trans2 EPA ID: Not reported  
TSD ID 1: NJD991291105  
TSD ID 2: Not reported  
Manifest Tracking Number: 002617835GBF  
Import Indicator: N  
Export Indicator: N  
Discr Quantity Indicator: N  
Discr Type Indicator: N  
Discr Residue Indicator: N  
Discr Partial Reject Indicator: N  
Discr Full Reject Indicator: N  
Manifest Ref Number: Not reported  
Alt Facility RCRA ID: Not reported  
Alt Facility Sign Date: Not reported  
MGMT Method Type Code: H110  
Waste Code: Not reported  
Waste Code: Not reported  
Waste Code: Not reported  
Waste Code: Not reported  
Waste Code: Not reported  
Waste Code: Not reported  
Quantity: 50  
Units: G - Gallons (liquids only)\* (8.3 pounds)  
Number of Containers: 1  
Container Type: TT - Cargo tank, tank trucks  
Handling Method: T Chemical, physical, or biological treatment.  
Specific Gravity: 1  
Waste Code: D008

Map ID  
 Direction  
 Distance  
 Elevation

MAP FINDINGS

Site

Database(s)

EDR ID Number  
 EPA ID Number

**CON EDISON (Continued)**

**S117319469**

Waste Code 1\_2: Not reported  
 Waste Code 1\_3: Not reported  
 Waste Code 1\_4: Not reported  
 Waste Code 1\_5: Not reported  
 Waste Code 1\_6: Not reported

[Click this hyperlink](#) while viewing on your computer to access additional NY\_MANIFEST: detail in the EDR Site Report.

**E146**  
**ESE**  
 < 1/8  
 0.057 mi.  
 303 ft.

**LOT 41,TAXBLOCK 600**  
**36-32 32 STREET**  
**QUEENS, NY**  
 Site 6 of 6 in cluster E

**NY E DESIGNATION** **S109318551**  
**N/A**

**Relative:**  
**Higher**

E DESIGNATION:  
 Tax Lot(s): 41  
 Tax Block: 600  
 Borough Code: Not reported  
 E-No: E-218  
 Effective Date: 10/7/2008  
 Satisfaction Date: Not reported  
 Ceqr Number: 08DCP021Q  
 Ulurp Number: 080429ZMQ  
 Zoning Map No: 9b

**Actual:**  
**8 ft.**

Description: Hazardous Materials\* Phase I and Phase II Testing Protocol  
 Lot Remediation Date: Not reported

**J147**  
**SE**  
 < 1/8  
 0.059 mi.  
 311 ft.

**LOT 11,TAXBLOCK 407**  
**40-35 24 STREET**  
**QUEENS, NY**  
 Site 12 of 12 in cluster J

**NY E DESIGNATION** **S109318285**  
**N/A**

**Relative:**  
**Higher**

E DESIGNATION:  
 Tax Lot(s): 11  
 Tax Block: 407  
 Borough Code: Not reported  
 E-No: E-218  
 Effective Date: 10/7/2008  
 Satisfaction Date: Not reported  
 Ceqr Number: 08DCP021Q  
 Ulurp Number: 080429ZMQ  
 Zoning Map No: 9b

**Actual:**  
**9 ft.**

Description: Exhaust stack location limitations  
 Lot Remediation Date: Not reported

Description: Hazardous Materials\* Phase I and Phase II Testing Protocol  
 Lot Remediation Date: Not reported

Description: Air Quality - #2 Fuel Oil or Natural Gas Heat and Hot Water  
 Lot Remediation Date: Not reported

Map ID  
Direction  
Distance  
Elevation

MAP FINDINGS

Site

Database(s)

EDR ID Number  
EPA ID Number

H148  
South  
< 1/8  
0.059 mi.  
314 ft.

**BELL ATLANTIC-NY**  
**2 AVE/40 ST**  
**BROOKLYN, NY 00000**  
**Site 25 of 28 in cluster H**

**RCRA NonGen / NLR** 1007205580  
**NY MANIFEST** NYP000936187

**Relative:**  
**Higher**

RCRA NonGen / NLR:

**Actual:**  
**14 ft.**

Date form received by agency:03/01/1998  
Facility name: BELL ATLANTIC-NY  
Facility address: 2 AVE/40 ST  
BROOKLYN, NY 00000-0000  
EPA ID: NYP000936187  
Mailing address: ENVIRONMENTAL AFFAIRS  
221 E 37TH ST 4TH FL  
NEW YORK, NY 10016-0000  
Contact: JOHN QUATRALE  
Contact address: ENVIRONMENTAL AFFAIRS  
NEW YORK, NY 10016-0000  
Contact country: US  
Contact telephone: 212-338-7141  
Contact email: Not reported  
EPA Region: 02  
Classification: Non-Generator  
Description: Handler: Non-Generators do not presently generate hazardous waste

Handler Activities Summary:

U.S. importer of hazardous waste: No  
Mixed waste (haz. and radioactive): No  
Recycler of hazardous waste: No  
Transporter of hazardous waste: No  
Treater, storer or disposer of HW: No  
Underground injection activity: No  
On-site burner exemption: No  
Furnace exemption: No  
Used oil fuel burner: No  
Used oil processor: No  
User oil refiner: No  
Used oil fuel marketer to burner: No  
Used oil Specification marketer: No  
Used oil transfer facility: No  
Used oil transporter: No

Historical Generators:

Date form received by agency:02/28/1998  
Site name: BELL ATLANTIC-NY  
Classification: Not a generator, verified

Date form received by agency:02/27/1998  
Site name: BELL ATLANTIC-NY  
Classification: Large Quantity Generator

Violation Status: No violations found

NY MANIFEST:

Country: USA  
EPA ID: NYP000936187  
Facility Status: Not reported  
Location Address 1: 2 AVE/40 ST  
Code: BP



Map ID  
Direction  
Distance  
Elevation

MAP FINDINGS

Site

Database(s)

EDR ID Number  
EPA ID Number

**BELL ATLANTIC-NY (Continued)**

**1007205580**

Location Address 2: Not reported  
Total Tanks: Not reported  
Location City: BROOKLYN  
Location State: NY  
Location Zip: Not reported  
Location Zip 4: Not reported

**NY MANIFEST:**

EPAID: NYP000936187  
Mailing Name: BELL ATLANTIC-NY  
Mailing Contact: Not reported  
Mailing Address 1: Not reported  
Mailing Address 2: Not reported  
Mailing City: Not reported  
Mailing State: Not reported  
Mailing Zip: Not reported  
Mailing Zip 4: Not reported  
Mailing Country: Not reported  
Mailing Phone: Not reported

**H149**  
**South**  
**< 1/8**  
**0.060 mi.**  
**315 ft.**

**ALAKA CHEMICALS**  
**40TH ST & 2ND AVENUE**  
**KINGS (County), NY**  
**Site 26 of 28 in cluster H**

**NY Spills** **S102144924**  
**N/A**

**Relative:**  
**Higher**

**SPILLS:**

**Actual:**  
**14 ft.**

Facility ID: 8709814  
Facility Type: ER  
Spill Number: 8709814  
DER Facility ID: 109130  
Site ID: 126182  
DEC Region: 2  
Closed Date: 1988-02-19  
Spill Cause: Deliberate  
Spill Class: Not reported  
SWIS: 2401  
Spill Date: 1988-02-19  
Investigator: RWAUSTIN  
Referred To: Not reported  
Reported to Dept: 1988-02-19  
CID: Not reported  
Water Affected: Not reported  
Spill Source: Commercial/Industrial  
Spill Notifier: Responsible Party  
Cleanup Ceased: 1988-02-19  
Cleanup Meets Std: True  
Last Inspection: Not reported  
Recommended Penalty: False  
UST Trust: False  
Remediation Phase: 0  
Date Entered In Computer: 1988-02-24  
Spill Record Last Update: 2004-09-30  
Spiller Name: Not reported  
Spiller Company: ALAKA CHEMICALS  
Spiller Address: 40TH ST & 2ND AVE.  
Spiller Company: 001

Map ID  
Direction  
Distance  
Elevation

MAP FINDINGS

Site

Database(s)

EDR ID Number  
EPA ID Number

**ALAKA CHEMICALS (Continued)**

**S102144924**

Contact Name: Not reported  
DEC Memo: "Prior to Sept, 2004 data translation this spill Lead\_DEC Field was AUSTIN "  
Remarks: "EMPLOYEE DUMPED SOLVENTS INTO CITY SEWER."  
All Materials:  
Site ID: 126182  
Operable Unit ID: 915255  
Operable Unit: 01  
Material ID: 461607  
Material Code: 1139A  
Material Name: paint solvents  
Case No.: Not reported  
Material FA: Other  
Quantity: 20.00  
Units: G  
Recovered: .00  
Oxygenate: Not reported

**H150**  
**South**  
**< 1/8**  
**0.060 mi.**  
**317 ft.**

**CON EDISON**  
**9 AVE 40 FT SO 39 ST**  
**BROOKLYN, NY**  
**Site 27 of 28 in cluster H**

**NY MANIFEST** **S116043822**  
**N/A**

**Relative:**  
**Higher**

NY MANIFEST:  
Country: USA  
EPA ID: NYP004401956  
Facility Status: Not reported  
Location Address 1: 9 AVE 40 FT SO 39 ST  
Code: BP  
Location Address 2: TM 1218  
Total Tanks: Not reported  
Location City: BROOKLYN  
Location State: NY  
Location Zip: Not reported  
Location Zip 4: Not reported

**Actual:**  
**14 ft.**

NY MANIFEST:  
EPAID: NYP004401956  
Mailing Name: CON EDISON  
Mailing Contact: CON EDISON  
Mailing Address 1: 4 IRVING PL 15TH FL  
Mailing Address 2: Not reported  
Mailing City: NEW YORK  
Mailing State: NY  
Mailing Zip: 10003  
Mailing Zip 4: Not reported  
Mailing Country: USA  
Mailing Phone: 2124603770

NY MANIFEST:  
Document ID: Not reported  
Manifest Status: Not reported  
seq: Not reported  
Year: 2013  
Trans1 State ID: NJD003812047

Map ID  
 Direction  
 Distance  
 Elevation

MAP FINDINGS

Site

Database(s)

EDR ID Number  
 EPA ID Number

**CON EDISON (Continued)**

**S116043822**

|                                 |  |
|---------------------------------|--|
| Trans2 State ID:                | Not reported                                   |
| Generator Ship Date:            | 12/06/2013                                     |
| Trans1 Recv Date:               | 12/06/2013                                     |
| Trans2 Recv Date:               | Not reported                                   |
| TSD Site Recv Date:             | 12/09/2013                                     |
| Part A Recv Date:               | Not reported                                   |
| Part B Recv Date:               | Not reported                                   |
| Generator EPA ID:               | NYP004401956                                   |
| Trans1 EPA ID:                  | Not reported                                   |
| Trans2 EPA ID:                  | Not reported                                   |
| TSD ID 1:                       | NJD991291105                                   |
| TSD ID 2:                       | Not reported                                   |
| Manifest Tracking Number:       | 002300110GBF                                   |
| Import Indicator:               | N  |
| Export Indicator:               | N  |
| Discr Quantity Indicator:       | N  |
| Discr Type Indicator:           | N  |
| Discr Residue Indicator:        | N  |
| Discr Partial Reject Indicator: | N  |
| Discr Full Reject Indicator:    | N  |
| Manifest Ref Number:            | Not reported                                   |
| Alt Facility RCRA ID:           | Not reported                                   |
| Alt Facility Sign Date:         | Not reported                                   |
| MGMT Method Type Code:          | H110   |
| Waste Code:                     | Not reported                                   |
| Waste Code:                     | Not reported                                   |
| Waste Code:                     | Not reported                                   |
| Waste Code:                     | Not reported                                   |
| Waste Code:                     | Not reported                                   |
| Waste Code:                     | Not reported                                   |
| Quantity:                       | 200  |
| Units:                          | G - Gallons (liquids only)* (8.3 pounds)       |
| Number of Containers:           | 1  |
| Container Type:                 | TT - Cargo tank, tank trucks                   |
| Handling Method:                | T Chemical, physical, or biological treatment. |
| Specific Gravity:               | 1  |
| Waste Code:                     | D008   |
| Waste Code 1_2:                 | Not reported                                   |
| Waste Code 1_3:                 | Not reported                                   |
| Waste Code 1_4:                 | Not reported                                   |
| Waste Code 1_5:                 | Not reported                                   |
| Waste Code 1_6:                 | Not reported                                   |

[Click this hyperlink](#) while viewing on your computer to access additional NY\_MANIFEST: detail in the EDR Site Report.

**H151**  
**South**  
**< 1/8**  
**0.060 mi.**  
**319 ft.**

**LOT 21,TAXBLOCK 408**  
**23-04 40 AVENUE**  
**QUEENS, NY**  
**Site 28 of 28 in cluster H**

**NY E DESIGNATION**    **S109318385**  
**N/A**

**Relative:**  
**Higher**

|                |              |
|----------------|--------------|
| E DESIGNATION: |              |
| Tax Lot(s):    | 21           |
| Tax Block:     | 408          |
| Borough Code:  | Not reported |
| E-No:          | E-218        |

**Actual:**  
**14 ft.**

Map ID  
Direction  
Distance  
Elevation

MAP FINDINGS

Site

Database(s)

EDR ID Number  
EPA ID Number

**LOT 21,TAXBLOCK 408 (Continued)**

**S109318385**

Effective Date: 10/7/2008  
Satisfaction Date: Not reported  
Ceqr Number: 08DCP021Q  
Ulurp Number: 080429ZMQ  
Zoning Map No: 9b

Description: Hazardous Materials\* Phase I and Phase II Testing Protocol  
Lot Remediation Date: Not reported

**P152**  
**South**  
**< 1/8**  
**0.060 mi.**  
**319 ft.**

**CON EDISON SERVICE BOX: 38762**  
**3902 2ND AVE**  
**BROOKLYN, NY 11232**

**RCRA NonGen / NLR 1016964569**  
**NY MANIFEST NYP004374856**

**Site 1 of 20 in cluster P**

**Relative:**  
**Higher**

RCRA NonGen / NLR:

**Actual:**  
**14 ft.**

Date form received by agency:11/16/2013  
Facility name: CON EDISON SERVICE BOX: 38762  
Facility address: 3902 2ND AVE  
BROOKLYN, NY 11232  
EPA ID: NYP004374856  
Mailing address: IRVING PL, 15TH FL NE  
NEW YORK, NY 10003  
Contact: THOMAS TEELING  
Contact address: Not reported  
Not reported  
Contact country: Not reported  
Contact telephone: 212-460-3770  
Contact email: Not reported  
EPA Region: 02  
Classification: Non-Generator  
Description: Handler: Non-Generators do not presently generate hazardous waste

Handler Activities Summary:

U.S. importer of hazardous waste: No  
Mixed waste (haz. and radioactive): No  
Recycler of hazardous waste: No  
Transporter of hazardous waste: No  
Treater, storer or disposer of HW: No  
Underground injection activity: No  
On-site burner exemption: No  
Furnace exemption: No  
Used oil fuel burner: No  
Used oil processor: No  
User oil refiner: No  
Used oil fuel marketer to burner: No  
Used oil Specification marketer: No  
Used oil transfer facility: No  
Used oil transporter: No

Historical Generators:

Date form received by agency:10/16/2013  
Site name: CON EDISON SERVICE BOX: 38762  
Classification: Conditionally Exempt Small Quantity Generator

Violation Status: No violations found

Map ID  
Direction  
Distance  
Elevation

MAP FINDINGS

Site

Database(s)

EDR ID Number  
EPA ID Number

**CON EDISON SERVICE BOX: 38762 (Continued)**

**1016964569**

NY MANIFEST:

Country: USA  
EPA ID: NYP004374856  
Facility Status: Not reported  
Location Address 1: 3902 2ND AVE  
Code: BP  
Location Address 2: SB 38762  
Total Tanks: Not reported  
Location City: BROOKLYN  
Location State: NY  
Location Zip: Not reported  
Location Zip 4: Not reported

NY MANIFEST:

EPAID: NYP004374856  
Mailing Name: CON EDISON  
Mailing Contact: CON EDISON  
Mailing Address 1: 4 IRVING PL 15TH FL  
Mailing Address 2: Not reported  
Mailing City: NEW YORK  
Mailing State: NY  
Mailing Zip: 10003  
Mailing Zip 4: Not reported  
Mailing Country: USA  
Mailing Phone: 2124603770

NY MANIFEST:

Document ID: Not reported  
Manifest Status: Not reported  
seq: Not reported  
Year: 2013  
Trans1 State ID: NJD003812047  
Trans2 State ID: Not reported  
Generator Ship Date: 10/16/2013  
Trans1 Recv Date: 10/16/2013  
Trans2 Recv Date: Not reported  
TSD Site Recv Date: 10/16/2013  
Part A Recv Date: Not reported  
Part B Recv Date: Not reported  
Generator EPA ID: NYP004374856  
Trans1 EPA ID: Not reported  
Trans2 EPA ID: Not reported  
TSD ID 1: NJD991291105  
TSD ID 2: Not reported  
Manifest Tracking Number: 002236862GBF  
Import Indicator: N  
Export Indicator: N  
Discr Quantity Indicator: N  
Discr Type Indicator: N  
Discr Residue Indicator: N  
Discr Partial Reject Indicator: N  
Discr Full Reject Indicator: N  
Manifest Ref Number: Not reported  
Alt Facility RCRA ID: Not reported  
Alt Facility Sign Date: Not reported  
MGMT Method Type Code: H110  
Waste Code: Not reported

Map ID  
 Direction  
 Distance  
 Elevation

MAP FINDINGS

Site

Database(s)

EDR ID Number  
 EPA ID Number

**CON EDISON SERVICE BOX: 38762 (Continued)**

**1016964569**

Waste Code: Not reported  
 Waste Code: Not reported  
 Waste Code: Not reported  
 Waste Code: Not reported  
 Waste Code: Not reported  
 Quantity: 80  
 Units: G - Gallons (liquids only)\* (8.3 pounds)  
 Number of Containers: 1  
 Container Type: TT - Cargo tank, tank trucks  
 Handling Method: T Chemical, physical, or biological treatment.  
 Specific Gravity: 1  
 Waste Code: D008  
 Waste Code 1\_2: Not reported  
 Waste Code 1\_3: Not reported  
 Waste Code 1\_4: Not reported  
 Waste Code 1\_5: Not reported  
 Waste Code 1\_6: Not reported

[Click this hyperlink](#) while viewing on your computer to access additional NY\_MANIFEST: detail in the EDR Site Report.

**P153**  
**South**  
**< 1/8**  
**0.064 mi.**  
**337 ft.**

**CON EDISON**  
**40TH ST & 2ND AVE**  
**BROOKLYN, NY 11232**  
**Site 2 of 20 in cluster P**

**NJ MANIFEST** **S120670749**  
**N/A**

**Relative:**  
**Higher**

NJ MANIFEST:  
 EPA Id: NYP004770988  
 Mail Address: IRVING PL 15TH FL NE  
 Mail City/State/Zip: NEW YORK, NY 10003  
 Facility Phone: Not reported  
 Emergency Phone: Not reported  
 Contact: THOMAS TEELING  
 Comments: Not reported  
 SIC Code: Not reported  
 County: NY047  
 Municipal: Not reported  
 Previous EPA Id: Not reported  
 Gen Flag: Not reported  
 Trans Flag: Not reported  
 TSD Flag: Not reported  
 Name Change: Not reported  
 Date Change: Not reported

**Actual:**  
**14 ft.**

Manifest:  
 Manifest Number: 014085056JJK  
 EPA ID: NYP004770988  
 Date Shipped: 4/20/2015  
 TSD EPA ID: NJD002200046  
 Transporter EPA ID: NJ0000027193  
 Transporter 2 EPA ID: Not reported  
 Transporter 3 EPA ID: Not reported  
 Transporter 4 EPA ID: Not reported  
 Transporter 5 EPA ID: Not reported  
 Transporter 6 EPA ID: Not reported  
 Transporter 7 EPA ID: Not reported

Map ID  
 Direction  
 Distance  
 Elevation

MAP FINDINGS

Site

Database(s)

EDR ID Number  
 EPA ID Number

**CON EDISON (Continued)**

**S120670749**

Transporter 8 EPA ID: Not reported  
 Transporter 9 EPA ID: Not reported  
 Transporter 10 EPA ID: Not reported  
 Date Trans1 Transported Waste: Not reported  
 Date Trans2 Transported Waste: Not reported  
 Date Trans3 Transported Waste: Not reported  
 Date Trans4 Transported Waste: Not reported  
 Date Trans5 Transported Waste: Not reported  
 Date Trans6 Transported Waste: Not reported  
 Date Trans7 Transported Waste: Not reported  
 Date Trans8 Transported Waste: Not reported  
 Date Trans9 Transported Waste: Not reported  
 Date Trans10 Transported Waste: Not reported  
 Date TSDf Received Waste: Not reported  
 TSDf EPA Facility Name: Not reported  
 QTY Units: Not reported  
 Transporter SEQ ID: Not reported  
 Transporter-1 Date: Not reported  
 Waste SEQ ID: Not reported  
 Waste Type Code 2: Not reported  
 Waste Type Code 3: Not reported  
 Waste Type Code 4: Not reported  
 Waste Type Code 5: Not reported  
 Waste Type Code 6: Not reported  
 Date Accepted: Not reported  
 Manifest Discrepancy Type: Not reported  
 Data Entry Number: Not reported  
 Was Load Rejected: NEW YORK, NY 10003  
 Reason Load Was Rejected: Not reported

**P154**  
**South**  
**< 1/8**  
**0.064 mi.**  
**337 ft.**

**CON EDISON**  
**40 ST & 2 AVE**  
**BROOKLYN, NY 11232**  
**Site 3 of 20 in cluster P**

**NY MANIFEST** **S119074621**  
**N/A**

**Relative:**  
**Higher**

NY MANIFEST:  
 Country: USA  
 EPA ID: NYP004770988  
 Facility Status: Not reported  
 Location Address 1: 40 ST & 2 AVE  
 Code: BP  
 Location Address 2: Not reported  
 Total Tanks: Not reported  
 Location City: BROOKLYN  
 Location State: NY  
 Location Zip: 11232  
 Location Zip 4: Not reported

**Actual:**  
**14 ft.**

NY MANIFEST:  
 EPAID: NYP004770988  
 Mailing Name: CON EDISON  
 Mailing Contact: DENNIS HUACON  
 Mailing Address 1: 4 IRVING PL 15TH FL  
 Mailing Address 2: Not reported  
 Mailing City: NEW YORK

Map ID  
Direction  
Distance  
Elevation

MAP FINDINGS

Site

Database(s)

EDR ID Number  
EPA ID Number

**CON EDISON (Continued)**

**S119074621**

Mailing State: NY  
Mailing Zip: 10003  
Mailing Zip 4: Not reported  
Mailing Country: USA  
Mailing Phone: 2124603770

**NY MANIFEST:**

Document ID: Not reported  
Manifest Status: Not reported  
seq: Not reported  
Year: 2015  
Trans1 State ID: NJ0000027193  
Trans2 State ID: Not reported  
Generator Ship Date: 04/20/2015  
Trans1 Recv Date: 04/20/2015  
Trans2 Recv Date: Not reported  
TSD Site Recv Date: 04/22/2015  
Part A Recv Date: Not reported  
Part B Recv Date: Not reported  
Generator EPA ID: NYP004770988  
Trans1 EPA ID: Not reported  
Trans2 EPA ID: Not reported  
TSD ID 1: NJD002200046  
TSD ID 2: Not reported  
Manifest Tracking Number: 014085056JJK  
Import Indicator: N  
Export Indicator: N  
Discr Quantity Indicator: N  
Discr Type Indicator: N  
Discr Residue Indicator: N  
Discr Partial Reject Indicator: N  
Discr Full Reject Indicator: N  
Manifest Ref Number: Not reported  
Alt Facility RCRA ID: Not reported  
Alt Facility Sign Date: Not reported  
MGMT Method Type Code: H110  
Waste Code: Not reported  
Waste Code: Not reported  
Waste Code: Not reported  
Waste Code: Not reported  
Waste Code: Not reported  
Waste Code: Not reported  
Quantity: 3000  
Units: P - Pounds  
Number of Containers: 1  
Container Type: TT - Cargo tank, tank trucks  
Handling Method: T Chemical, physical, or biological treatment.  
Specific Gravity: 1  
Waste Code: D008  
Waste Code 1\_2: Not reported  
Waste Code 1\_3: Not reported  
Waste Code 1\_4: Not reported  
Waste Code 1\_5: Not reported  
Waste Code 1\_6: Not reported



Map ID  
Direction  
Distance  
Elevation

MAP FINDINGS

Site

Database(s)

EDR ID Number  
EPA ID Number

**CON EDISON (Continued)**

**S119074621**

[Click this hyperlink](#) while viewing on your computer to access  
2 additional NY\_MANIFEST: record(s) in the EDR Site Report.

**P155**  
**South**  
**< 1/8**  
**0.064 mi.**  
**337 ft.**

**CON EDISON**  
**40 ST & 2 AVE**  
**BROOKLYN, NY 11232**

**RCRA NonGen / NLR**

**1019324868**  
**NYP004770988**

**Site 4 of 20 in cluster P**

**Relative:**  
**Higher**

RCRA NonGen / NLR:

**Actual:**  
**14 ft.**

Date form received by agency: 02/05/2016  
Facility name: CON EDISON  
Site name: CON EDISON - TRANSFORMER MANHOLE 190  
Facility address: 40 ST & 2 AVE  
BROOKLYN, NY 11232  
EPA ID: NYP004770988  
Mailing address: IRVING PLACE, 15TH FL NE  
NEW YORK, NY 10003  
Contact: THERESA BURKARD  
Contact address: IRVING PLACE, 15TH FL NE  
NEW YORK, NY 10003  
Contact country: US  
Contact telephone: 212-460-2262  
Contact email: BURKARDT@CONED.COM  
EPA Region: 02  
Classification: Non-Generator  
Description: Handler: Non-Generators do not presently generate hazardous waste

**Owner/Operator Summary:**

Owner/operator name: CONSOLIDATED EDISON COMPANY OF NY, INC.  
Owner/operator address: IRVING PLACE  
NEW YORK, NY 10003  
Owner/operator country: US  
Owner/operator telephone: Not reported  
Owner/operator email: Not reported  
Owner/operator fax: Not reported  
Owner/operator extension: Not reported  
Legal status: Private  
Owner/Operator Type: Owner  
Owner/Op start date: 04/20/2015  
Owner/Op end date: Not reported

Owner/operator name: CONSOLIDATED EDISON COMPANY OF NY, INC.  
Owner/operator address: IRVING PLACE  
NEW YORK, NY 10003  
Owner/operator country: US  
Owner/operator telephone: Not reported  
Owner/operator email: Not reported  
Owner/operator fax: Not reported  
Owner/operator extension: Not reported  
Legal status: Private  
Owner/Operator Type: Operator  
Owner/Op start date: 04/20/2015  
Owner/Op end date: Not reported

Map ID  
Direction  
Distance  
Elevation

MAP FINDINGS

Site

Database(s)

EDR ID Number  
EPA ID Number

**CON EDISON (Continued)**

**1019324868**

Handler Activities Summary:

U.S. importer of hazardous waste: No  
Mixed waste (haz. and radioactive): No  
Recycler of hazardous waste: No  
Transporter of hazardous waste: No  
Treater, storer or disposer of HW: No  
Underground injection activity: No  
On-site burner exemption: No  
Furnace exemption: No  
Used oil fuel burner: No  
Used oil processor: No  
User oil refiner: No  
Used oil fuel marketer to burner: No  
Used oil Specification marketer: No  
Used oil transfer facility: No  
Used oil transporter: No

. Waste code: D008  
. Waste name: LEAD

Historical Generators:

Date form received by agency:04/20/2015  
Site name: CON EDISON  
Classification: Not a generator, verified

Date form received by agency:04/20/2015  
Site name: CON EDISON  
Classification: Large Quantity Generator

Biennial Reports:

Last Biennial Reporting Year: 2017

Annual Waste Handled:

Waste code: D008  
Waste name: LEAD  
Amount (Lbs): 3000

Violation Status: No violations found

**Q156**  
**ESE**  
**< 1/8**  
**0.065 mi.**  
**344 ft.**

**VAULT 0763**  
**42-32 22ND ST**  
**QUEENS, NY**

**NY Spills S106736625**  
**N/A**

**Site 1 of 2 in cluster Q**

**Relative:**  
**Higher**

SPILLS:

Facility ID: 0410911  
Facility Type: ER  
Spill Number: 0410911  
DER Facility ID: 271320  
Site ID: 335996  
DEC Region: 2  
Closed Date: 2005-06-03  
Spill Cause: Equipment Failure  
Spill Class: C4  
SWIS: 4101

**Actual:**  
**8 ft.**

Map ID  
Direction  
Distance  
Elevation

MAP FINDINGS

Site

Database(s)

EDR ID Number  
EPA ID Number

VAULT 0763 (Continued)

S106736625

Spill Date: 2005-01-05  
Investigator: SKARAKHA  
Referred To: Not reported  
Reported to Dept: 2005-01-06  
CID: 74  
Water Affected: Not reported  
Spill Source: Commercial/Industrial  
Spill Notifier: Responsible Party  
Cleanup Ceased: Not reported  
Cleanup Meets Std: False  
Last Inspection: Not reported  
Recommended Penalty: False  
UST Trust: False  
Remediation Phase: 0  
Date Entered In Computer: 2005-01-07  
Spill Record Last Update: 2005-06-03  
Spiller Name: Not reported  
Spiller Company: Not reported  
Spiller Address: 40 ELDRIDGE AV  
Spiller Company: 001  
Contact Name: ERT DESK  
DEC Memo: "e2mis 156789 1/05/2005 13:20 HRS. R. SEIDLER #54605, SR. FIELD OPERATOR WITH F.O.D., REPORTS AT 13:00 HRS. FOUND APPROX. 1 GAL. UNKNOWN OIL ON CONCRETE FLOOR OF VS-0763 (1Q06). NO WATER IN STRUCTURE. SPILL APPEARS TO BE CONTAINED. NO SEWERS OR WATERWAYS APPEAR TO BE AFFECTED. ENV STOP TAG #40744 PLACED. SEIDLER USED HOCKEY PUCK AND FOUND OIL LEVEL BELOW MINIMUM. F.O.D. O/G/S B.WHITE REPORTS EQUIPMENT GROUP WAS NOTIFIED AND IS RESPONDING. DUE TO OIL LEVEL BELOW MIN., OIL SAMPLE AND PRESSURE TEST CANNOT BE DONE UNTIL FEEDER IS OFF. CLEANUP PENDING PRESSURE TEST AND PCB RESULTS. \*\* TRANSFORMER INFORMATION FROM E.C.C. WAREHOUSE: \*\* Serial ID: C376947, MFG Code: GE, KVA: 500, Install Date: 01/01/1956, Mfr Date: 07/01/1956. \*\* HISTORICAL PCB RESULTS: SAMPLE DATE 05/10/1993, 37 PPM, LAB SEQ # 930264. UPDATE 05-JAN-2004 14:40 HRS. BQE DEPT. O.S. G.ROSADO EMP# 83708 REPORTS: ON LOCATION AND CONFIRMED UNIT IS BELOW MIN. UNIT CANNOT BE PRESSURE TESTED AT THIS TIME DUE TO EQUIPMENT IS STILL ENERGIZED AND BELOW MIN. 1/05/2005 18:53 -- PCB RESULTS: 33 PPM, AROCLOR 1260, LAB SEQ # 05-00119. -- W.W. #17344 1/05/2005 19:30 HRS. -- TRANSFORMER SCHEDULED FOR REPLACEMENT, BUT HAS NOT YET BEEN PRESSURE TESTED. AS PER FEEDER CONTROL REP C. MONTANA, THERE ARE NO EQUIPMENT GROUP CREWS AVAILABLE UNTIL TOMORROW MORNING. AS PER ENV DESK SUPERVISOR E. VESCE, CURRENT PLAN IS TO HAVE UNIT PRESSURE TESTED IN MORNING AND THE INCIDENT WILL REMAIN ON 24-HOUR DEMINIMIS AT THIS TIME. UPDATE: 1/6/04 - 0915 J. GRANT - BQE, REPORTS UNIT FAILED PRESSURE TEST. TRANSFORMER WAS DIPPED AND 18 GALS WAS FOUND MISSING (NOT SEEN IN VAULT). DRAINING OF UNIT TO COMMENCE. UPDATE: 1/6/05 - 1030 J. GRANT - BQE, REPORTS 287 GALS OF DIELECTRIC FLUID REMOVED FROM TRANSF BY ASTORIA TANKER. PLATE READS 295 GALS. UPDATE: 1/6/05 - 1110 M. KNOX - ENV. OPS., REPORTS TRANSFORMER IS NOT EVEN CUT YET. THERE IS NO WAY POSSIBLE TO HAVE THIS CLEANUP COMPLETED BY 1300. THIS INCIDENT, THEREFORE, IS NOW OFF THE 24 HR CLOCK. 1/6/05 1430 HRS T.VALLONE ENVIR OPPTS REPORTS WHILE CLEANUING VS-0763. FOUND EARTHEN SUMP IN STRUCTURE. CLEANUP CONTINUES. 1/6/05 1535HRS T.VALLONE ENVIR OPPTS REPORTS CLEANUP COMPLETED DOULBED WASHED STRUCTURCTURE USING BIO-GEN 760.CEMENTED EARTHEN SUMP.TRANSF CREW REMOVED AND INSTALLED NEW UNIT.REMOVED ENVIR TAG#40744."  
Remarks: "Con Ed needs to de-energize the feeder/transformer. Will be cleaning

Map ID  
Direction  
Distance  
Elevation

MAP FINDINGS

Site

Database(s)

EDR ID Number  
EPA ID Number

VAULT 0763 (Continued)

S106736625

up. No smoke fire sewers or waterways. Transformer will be replaced.  
Ref. 156789 "

All Materials:

Site ID: 335996  
Operable Unit ID: 1098044  
Operable Unit: 01  
Material ID: 578234  
Material Code: 0020A  
Material Name: transformer oil  
Case No.: Not reported  
Material FA: Petroleum  
Quantity: 1.00  
Units: G  
Recovered: .00  
Oxygenate: Not reported

157  
ENE  
< 1/8  
0.067 mi.  
354 ft.

**BARGE: ELECTRA II/GOWANUS GAS TURBINES  
THIRD AVENUE & 27TH STREET  
BROOKLYN, NY 11232**

NY MOSF S108413399  
N/A

Relative:  
Lower

MOSF:  
Facility ID: 0-0772  
Program Type: MOSF  
Tank Status: Unregulated/Closed  
Expiration Date: Not reported  
Dec Region: 2  
UTMX: Not reported  
UTMY: Not reported

Actual:  
0 ft.

P158  
South  
< 1/8  
0.068 mi.  
360 ft.

**64-40 MYRTLE AVENUE  
64-40 MYRTLE AVENUE  
BROOKLYN, NY  
Site 5 of 20 in cluster P**

NY Spills S102149323  
N/A

Relative:  
Higher

SPILLS:  
Facility ID: 9413344  
Facility Type: ER  
Spill Number: 9413344  
DER Facility ID: 155271  
Site ID: 185640  
DEC Region: 2  
Closed Date: 1995-01-12  
Spill Cause: Human Error  
Spill Class: C4  
SWIS: 2401  
Spill Date: 1995-01-06  
Investigator: SMMARTIN  
Referred To: Not reported  
Reported to Dept: 1995-01-06  
CID: Not reported  
Water Affected: Not reported  
Spill Source: Tank Truck

Actual:  
15 ft.

Map ID  
Direction  
Distance  
Elevation

MAP FINDINGS

Site

Database(s)

EDR ID Number  
EPA ID Number

64-40 MYRTLE AVENUE (Continued)

S102149323

Spill Notifier: Responsible Party  
Cleanup Ceased: 1995-01-12  
Cleanup Meets Std: True  
Last Inspection: Not reported  
Recommended Penalty: False  
UST Trust: False  
Remediation Phase: 0  
Date Entered In Computer: 1995-03-16  
Spill Record Last Update: 1995-03-22  
Spiller Name: Not reported  
Spiller Company: SUN OIL CO  
Spiller Address: Not reported  
Spiller Company: 001  
Contact Name: Not reported  
DEC Memo: "Prior to Sept, 2004 data translation this spill Lead\_DEC Field was  
MARTINKAT "  
Remarks: "FD ON SCENE WITH DRIVER- CLEAN UP CREW ENROUTE - TYREE COMING TO DO  
CLEANUP- FD ARRIVED 5 MINUTES AFTER SPILL WAS CONTAINED"

All Materials:  
Site ID: 185640  
Operable Unit ID: 1006947  
Operable Unit: 01  
Material ID: 372084  
Material Code: 0009  
Material Name: gasoline  
Case No.: Not reported  
Material FA: Petroleum  
Quantity: 30.00  
Units: G  
Recovered: .00  
Oxygenate: Not reported

K159 FEDERAL BUREAU OF PRISONS  
East 80 29TH STREET  
< 1/8 BROOKLYN, NY 11232  
0.068 mi.  
361 ft. Site 2 of 3 in cluster K

NY UST U004131316  
NY AST N/A

Relative: Higher  
Actual: 7 ft.  
UST:  
Id/Status: 2-603102 / Active  
Program Type: PBS  
Region: STATE  
DEC Region: 2  
Expiration Date: 08/25/2017  
UTM X: 584283.14146  
UTM Y: 4501470.51986  
Site Type: Other

Affiliation Records:  
Site Id: 25054  
Affiliation Type: Facility Owner  
Company Name: FEDERAL BUREAU OF PRISONS  
Contact Type: CHIEF  
Contact Name: ROBIN WILLIAMS  
Address1: 80 29TH STREET  
Address2: Not reported  
City: BROOKLYN

Map ID  
Direction  
Distance  
Elevation

MAP FINDINGS

Site

Database(s)

EDR ID Number  
EPA ID Number

**FEDERAL BUREAU OF PRISONS (Continued)**

**U004131316**

State: NY  
Zip Code: 11232  
Country Code: 001  
Phone: (718) 840-4200  
EMail: Not reported  
Fax Number: Not reported  
Modified By: MSBAPTIS  
Date Last Modified: 2012-08-22

Site Id: 25054  
Affiliation Type: Mail Contact  
Company Name: FACILITY DEPT. - MDC BROOKLYN  
Contact Type: Not reported  
Contact Name: CHIEF OF UTILITIES  
Address1: 80 29TH STREET  
Address2: Not reported  
City: BROOKLYN  
State: NY  
Zip Code: 11232  
Country Code: 001  
Phone: (718) 840-4200  
EMail: R6WILLIAMS@BOP.GOV  
Fax Number: Not reported  
Modified By: NRLOMBAR  
Date Last Modified: 2012-09-17

Site Id: 25054  
Affiliation Type: Emergency Contact  
Company Name: FEDERAL BUREAU OF PRISONS  
Contact Type: Not reported  
Contact Name: CHIEF OF UTILITIES  
Address1: Not reported  
Address2: Not reported  
City: Not reported  
State: NN  
Zip Code: Not reported  
Country Code: 999  
Phone: (718) 840-4200  
EMail: Not reported  
Fax Number: Not reported  
Modified By: bkfalvey  
Date Last Modified: 2009-02-27

Site Id: 25054  
Affiliation Type: Facility Operator  
Company Name: FEDERAL BUREAU OF PRISONS  
Contact Type: Not reported  
Contact Name: JOHN MAFFEO  
Address1: Not reported  
Address2: Not reported  
City: Not reported  
State: NN  
Zip Code: Not reported  
Country Code: 001  
Phone: (718) 840-4200  
EMail: Not reported  
Fax Number: Not reported

Map ID  
Direction  
Distance  
Elevation

MAP FINDINGS

Site

Database(s)

EDR ID Number  
EPA ID Number

**FEDERAL BUREAU OF PRISONS (Continued)**

**U004131316**

Modified By: AYLAGATI  
Date Last Modified: 2017-06-01

Tank Info:

Tank Number: D.O 1  
Tank ID: 57712  
Tank Status: In Service  
Material Name: In Service  
Capacity Gallons: 12000  
Install Date: 12/01/1996  
Date Tank Closed: Not reported  
Registered: True  
Tank Location: Underground  
Tank Type: Equivalent technology  
Material Code: 0008  
Common Name of Substance: Diesel

Tightness Test Method: NN  
Date Test: Not reported  
Next Test Date: Not reported  
Pipe Model: Not reported  
Modified By: NRLOMBAR  
Last Modified: 04/14/2017

Equipment Records:

- G04 - Tank Secondary Containment - Double-Walled (Underground)
- H01 - Tank Leak Detection - Interstitial - Electronic Monitoring
- K01 - Spill Prevention - Catch Basin
- L09 - Piping Leak Detection - Exempt Suction Piping
- I02 - Overfill - High Level Alarm
- B04 - Tank External Protection - Fiberglass
- D06 - Pipe Type - Fiberglass Reinforced Plastic (FRP)
- F05 - Pipe External Protection - Jacketed
- A03 - Tank Internal Protection - Fiberglass Liner (FRP)
- E04 - Piping Secondary Containment - Double walled UG
- J02 - Dispenser - Suction Dispenser
- L01 - Piping Leak Detection - Interstitial - Electronic Monitoring
- F04 - Pipe External Protection - Fiberglass
- C02 - Pipe Location - Underground/On-ground
- H05 - Tank Leak Detection - In-Tank System (ATG)

Tank Number: D.O 2  
Tank ID: 57713  
Tank Status: In Service  
Material Name: In Service  
Capacity Gallons: 12000  
Install Date: 01/01/1999  
Date Tank Closed: Not reported  
Registered: True  
Tank Location: Underground  
Tank Type: Equivalent technology  
Material Code: 0008  
Common Name of Substance: Diesel

Tightness Test Method: NN

Map ID  
Direction  
Distance  
Elevation

MAP FINDINGS

Site

Database(s)

EDR ID Number  
EPA ID Number

**FEDERAL BUREAU OF PRISONS (Continued)**

**U004131316**

Date Test: Not reported  
Next Test Date: Not reported  
Pipe Model: Not reported  
Modified By: NRLOMBAR  
Last Modified: 04/14/2017

Equipment Records:

- G04 - Tank Secondary Containment - Double-Walled (Underground)
- H01 - Tank Leak Detection - Interstitial - Electronic Monitoring
- E04 - Piping Secondary Containment - Double walled UG
- B04 - Tank External Protection - Fiberglass
- D06 - Pipe Type - Fiberglass Reinforced Plastic (FRP)
- I02 - Overfill - High Level Alarm
- K01 - Spill Prevention - Catch Basin
- L09 - Piping Leak Detection - Exempt Suction Piping
- A03 - Tank Internal Protection - Fiberglass Liner (FRP)
- F05 - Pipe External Protection - Jacketed
- C02 - Pipe Location - Underground/On-ground
- F04 - Pipe External Protection - Fiberglass
- J02 - Dispenser - Suction Dispenser
- L01 - Piping Leak Detection - Interstitial - Electronic Monitoring
- H05 - Tank Leak Detection - In-Tank System (ATG)

Tank Number: F.O 1  
Tank ID: 57710  
Tank Status: In Service  
Material Name: In Service  
Capacity Gallons: 12000  
Install Date: 01/01/1996  
Date Tank Closed: Not reported  
Registered: True  
Tank Location: Underground  
Tank Type: Equivalent technology  
Material Code: 0001  
Common Name of Substance: #2 Fuel Oil (On-Site Consumption)

Tightness Test Method: NN  
Date Test: Not reported  
Next Test Date: Not reported  
Pipe Model: Not reported  
Modified By: NRLOMBAR  
Last Modified: 04/14/2017

Equipment Records:

- G04 - Tank Secondary Containment - Double-Walled (Underground)
- B04 - Tank External Protection - Fiberglass
- D06 - Pipe Type - Fiberglass Reinforced Plastic (FRP)
- I02 - Overfill - High Level Alarm
- K01 - Spill Prevention - Catch Basin
- L09 - Piping Leak Detection - Exempt Suction Piping
- H01 - Tank Leak Detection - Interstitial - Electronic Monitoring
- E04 - Piping Secondary Containment - Double walled UG
- A03 - Tank Internal Protection - Fiberglass Liner (FRP)
- F05 - Pipe External Protection - Jacketed
- H05 - Tank Leak Detection - In-Tank System (ATG)
- C02 - Pipe Location - Underground/On-ground
- F04 - Pipe External Protection - Fiberglass



Map ID  
Direction  
Distance  
Elevation

MAP FINDINGS

Site

Database(s)

EDR ID Number  
EPA ID Number

FEDERAL BUREAU OF PRISONS (Continued)

U004131316

J02 - Dispenser - Suction Dispenser  
L01 - Piping Leak Detection - Interstitial - Electronic Monitoring

Tank Number: F.O 2  
Tank ID: 57711  
Tank Status: In Service  
Material Name: In Service  
Capacity Gallons: 12000  
Install Date: 12/01/1996  
Date Tank Closed: Not reported  
Registered: True  
Tank Location: Underground  
Tank Type: Equivalent technology  
Material Code: 0001  
Common Name of Substance: #2 Fuel Oil (On-Site Consumption)

Tightness Test Method: NN  
Date Test: Not reported  
Next Test Date: Not reported  
Pipe Model: Not reported  
Modified By: NRLOMBAR  
Last Modified: 04/14/2017

Equipment Records:

B04 - Tank External Protection - Fiberglass  
D06 - Pipe Type - Fiberglass Reinforced Plastic (FRP)  
I02 - Overfill - High Level Alarm  
K01 - Spill Prevention - Catch Basin  
L09 - Piping Leak Detection - Exempt Suction Piping  
H01 - Tank Leak Detection - Interstitial - Electronic Monitoring  
E04 - Piping Secondary Containment - Double walled UG  
A03 - Tank Internal Protection - Fiberglass Liner (FRP)  
F05 - Pipe External Protection - Jacketed  
C02 - Pipe Location - Underground/On-ground  
F04 - Pipe External Protection - Fiberglass  
J02 - Dispenser - Suction Dispenser  
L01 - Piping Leak Detection - Interstitial - Electronic Monitoring  
H05 - Tank Leak Detection - In-Tank System (ATG)  
G04 - Tank Secondary Containment - Double-Walled (Underground)  
G07 - Tank Secondary Containment - Excavation Liner

AST:

Region: STATE  
DEC Region: 2  
Site Status: Active  
Facility Id: 2-603102  
Program Type: PBS  
UTM X: 584283.14146  
UTM Y: 4501470.51986  
Expiration Date: 08/25/2017  
Site Type: Other

Affiliation Records:

Site Id: 25054  
Affiliation Type: Facility Owner  
Company Name: FEDERAL BUREAU OF PRISONS  
Contact Type: CHIEF

Map ID  
Direction  
Distance  
Elevation

MAP FINDINGS

Site

Database(s)

EDR ID Number  
EPA ID Number

**FEDERAL BUREAU OF PRISONS (Continued)**

**U004131316**

Contact Name: ROBIN WILLIAMS  
Address1: 80 29TH STREET  
Address2: Not reported  
City: BROOKLYN  
State: NY  
Zip Code: 11232  
Country Code: 001  
Phone: (718) 840-4200  
EMail: Not reported  
Fax Number: Not reported  
Modified By: MSBAPTIS  
Date Last Modified: 2012-08-22

Site Id: 25054  
Affiliation Type: Mail Contact  
Company Name: FACILITY DEPT. - MDC BROOKLYN  
Contact Type: Not reported  
Contact Name: CHIEF OF UTILITIES  
Address1: 80 29TH STREET  
Address2: Not reported  
City: BROOKLYN  
State: NY  
Zip Code: 11232  
Country Code: 001  
Phone: (718) 840-4200  
EMail: R6WILLIAMS@BOP.GOV  
Fax Number: Not reported  
Modified By: NRLOMBAR  
Date Last Modified: 2012-09-17

Site Id: 25054  
Affiliation Type: Emergency Contact  
Company Name: FEDERAL BUREAU OF PRISONS  
Contact Type: Not reported  
Contact Name: CHIEF OF UTILITIES  
Address1: Not reported  
Address2: Not reported  
City: Not reported  
State: NN  
Zip Code: Not reported  
Country Code: 999  
Phone: (718) 840-4200  
EMail: Not reported  
Fax Number: Not reported  
Modified By: bkfalvey  
Date Last Modified: 2009-02-27

Site Id: 25054  
Affiliation Type: Facility Operator  
Company Name: FEDERAL BUREAU OF PRISONS  
Contact Type: Not reported  
Contact Name: JOHN MAFFEO  
Address1: Not reported  
Address2: Not reported  
City: Not reported  
State: NN  
Zip Code: Not reported

Map ID  
Direction  
Distance  
Elevation

MAP FINDINGS

Site

Database(s)

EDR ID Number  
EPA ID Number

**FEDERAL BUREAU OF PRISONS (Continued)**

**U004131316**

Country Code: 001  
Phone: (718) 840-4200  
EMail: Not reported  
Fax Number: Not reported  
Modified By: AYLAGATI  
Date Last Modified: 2017-06-01

Tank Info:

Tank Number: 001  
Tank Id: 53068  
Material Code: 0008  
Common Name of Substance: Diesel

Equipment Records:

B01 - Tank External Protection - Painted/Asphalt Coating  
D01 - Pipe Type - Steel/Carbon Steel/Iron  
F01 - Pipe External Protection - Painted/Asphalt Coating  
J02 - Dispenser - Suction Dispenser  
A01 - Tank Internal Protection - Epoxy Liner  
H01 - Tank Leak Detection - Interstitial - Electronic Monitoring  
G01 - Tank Secondary Containment - Diking (Aboveground)  
C01 - Pipe Location - Aboveground  
E01 - Piping Secondary Containment - Diking (AG only)  
I05 - Overfill - Vent Whistle

Tank Location: 3  
Tank Type: Steel/Carbon Steel/Iron  
Tank Status: Closed - In Place  
Pipe Model: Not reported  
Install Date: 01/01/1992  
Capacity Gallons: 5086  
Tightness Test Method: NN  
Date Test: Not reported  
Next Test Date: Not reported  
Date Tank Closed: Not reported  
Register: True  
Modified By: MSBAPTIS  
Last Modified: 04/14/2017  
Material Name: Not reported

Tank Number: DT 002  
Tank Id: 61457  
Material Code: 0008  
Common Name of Substance: Diesel

Equipment Records:

G04 - Tank Secondary Containment - Double-Walled (Underground)  
B04 - Tank External Protection - Fiberglass  
D06 - Pipe Type - Fiberglass Reinforced Plastic (FRP)  
K01 - Spill Prevention - Catch Basin  
H01 - Tank Leak Detection - Interstitial - Electronic Monitoring  
A03 - Tank Internal Protection - Fiberglass Liner (FRP)  
C01 - Pipe Location - Aboveground  
I04 - Overfill - Product Level Gauge (A/G)  
E12 - Piping Secondary Containment - Double-Walled (AG only)

Map ID  
 Direction  
 Distance  
 Elevation

MAP FINDINGS

Site

Database(s)

EDR ID Number  
 EPA ID Number

**FEDERAL BUREAU OF PRISONS (Continued)**

**U004131316**

|                        |  |
|------------------------|--|
|                        | F04 - Pipe External Protection - Fiberglass                    |
|                        | H05 - Tank Leak Detection - In-Tank System (ATG)               |
|                        | L02 - Piping Leak Detection - Interstitial - Manual Monitoring |
| Tank Location:         | 3  |
| Tank Type:             | Steel/Carbon Steel/Iron  |
| Tank Status:           | In Service   |
| Pipe Model:            | Not reported   |
| Install Date:          | 01/01/1997   |
| Capacity Gallons:      | 200  |
| Tightness Test Method: | NN   |
| Date Test:             | Not reported   |
| Next Test Date:        | Not reported   |
| Date Tank Closed:      | Not reported   |
| Register:              | True   |
| Modified By:           | NRLOMBAR   |
| Last Modified:         | 04/14/2017   |
| Material Name:         | Not reported   |

**P160**  
**South**  
**< 1/8**  
**0.069 mi.**  
**362 ft.**

**PRIVATE DWELLING**  
**90-40 185TH STREET**  
**QUEENS, NY**

**NY Spills S111010899**  
**N/A**

**Site 6 of 20 in cluster P**

**Relative:**  
**Higher**

**SPILLS:**

**Actual:**  
**15 ft.**

|                           |   |
|---------------------------|---|
| Facility ID:              | 1100158   |
| Facility Type:            | ER  |
| Spill Number:             | 1100158   |
| DER Facility ID:          | 402139  |
| Site ID:                  | 447536  |
| DEC Region:               | 2   |
| Closed Date:              | 2011-05-13  |
| Spill Cause:              | Equipment Failure   |
| Spill Class:              | Not reported  |
| SWIS:                     | 4101  |
| Spill Date:               | 2011-04-05  |
| Investigator:             | HRAHMED   |
| Referred To:              | Not reported  |
| Reported to Dept:         | 2011-04-05  |
| CID:                      | Not reported  |
| Water Affected:           | Not reported  |
| Spill Source:             | Private Dwelling  |
| Spill Notifier:           | Other   |
| Cleanup Ceased:           | Not reported  |
| Cleanup Meets Std:        | False   |
| Last Inspection:          | Not reported  |
| Recommended Penalty:      | False   |
| UST Trust:                | False   |
| Remediation Phase:        | 0   |
| Date Entered In Computer: | 2011-04-05  |
| Spill Record Last Update: | 2011-05-13  |
| Spiller Name:             | MAX EUGENE  |
| Spiller Company:          | HOMEOWNER   |
| Spiller Address:          | 90-40 185TH STREET  |
| Spiller Company:          | 999   |
| Contact Name:             | MAX EUGENE  |
| DEC Memo:                 | "4/6/11-HRAHMED-Called FDNY and left a message requesting callback. Called Home owner Max Eugene and left message. As per the spill |

Map ID  
 Direction  
 Distance  
 Elevation

MAP FINDINGS

Site

Database(s)

EDR ID Number  
 EPA ID Number

**PRIVATE DWELLING (Continued)**

**S111010899**

Remarks: report, it was a above ground spill on concrete floor in the basement. FDNY cleaned the spill. 4/17/11-HRAHMED- Called homeowner Max and left a message. 5/13/11-HRAHMED-Called homeowner Max and left a message. Based upon the spill information, it was a one time surface spill cleaned up by FDNY and after that till today we haven't received any complaints, the spill case is closed. "  
 "APPROX 5 GALLON SPILL TO BASEMENT FLOOR, CLEANUP COMPLETE."

All Materials:  
 Site ID: 447536  
 Operable Unit ID: 1197709  
 Operable Unit: 01  
 Material ID: 2194018  
 Material Code: 0001A  
 Material Name: #2 fuel oil  
 Case No.: Not reported  
 Material FA: Petroleum  
 Quantity: 5.00  
 Units: G  
 Recovered: Not reported  
 Oxygenate: Not reported

**P161**  
**South**  
**< 1/8**  
**0.069 mi.**  
**365 ft.**

**LOT 18,TAXBLOCK 1820**  
**126-40 NORTHERN BL SR SOUTH**  
**QUEENS, NY**  
**Site 7 of 20 in cluster P**

**NY E DESIGNATION**    **S109527640**  
**N/A**

**Relative:**  
**Higher**  
  
**Actual:**  
**15 ft.**

E DESIGNATION:  
 Tax Lot(s): 18  
 Tax Block: 1820  
 Borough Code: Not reported  
 E-No: E-214  
 Effective Date: 11/13/2008  
 Satisfaction Date: Not reported  
 Ceqr Number: 07DME014Q  
 Ulurp Number: 080381ZMQ  
 Zoning Map No: 10a 10b

Description: Air Quality - #2 Fuel Oil or Natural Gas Heat and Hot Water  
 Lot Remediation Date: Not reported

Description: Exhaust stack location limitations  
 Lot Remediation Date: Not reported

Description: Hazardous Materials\* Phase I and Phase II Testing Protocol  
 Lot Remediation Date: Not reported

Description: Window Wall Attenuation & Alternate Ventilation  
 Lot Remediation Date: Not reported

MAP FINDINGS

Map ID  
 Direction  
 Distance  
 Elevation

Site

Database(s)

EDR ID Number  
 EPA ID Number

**P162**  
**South**  
**< 1/8**  
**0.070 mi.**  
**368 ft.**

**SPILL NUMBER 0000263**  
**160 40TH ST**  
**BROOKLYN, NY**  
**Site 8 of 20 in cluster P**

**NY Spills S104650547**  
**N/A**

**Relative:**  
**Higher**

**SPILLS:**

**Actual:**  
**15 ft.**

Facility ID: 0000263  
 Facility Type: ER  
 Spill Number: 0000263  
 DER Facility ID: 191762  
 Site ID: 232752  
 DEC Region: 2  
 Closed Date: 2000-05-23  
 Spill Cause: Abandoned Drums  
 Spill Class: C1  
 SWIS: 2401  
 Spill Date: 2000-04-06  
 Investigator: SMSANGES  
 Referred To: Not reported  
 Reported to Dept: 2000-04-06  
 CID: 207  
 Water Affected: Not reported  
 Spill Source: Unknown  
 Spill Notifier: Federal Government  
 Cleanup Ceased: Not reported  
 Cleanup Meets Std: False  
 Last Inspection: Not reported  
 Recommended Penalty: False  
 UST Trust: False  
 Remediation Phase: 0  
 Date Entered In Computer: 2000-04-06  
 Spill Record Last Update: 2000-10-17  
 Spiller Name: Not reported  
 Spiller Company: Not reported  
 Spiller Address: Not reported  
 Spiller Company: 001  
 Contact Name: STANLEY BALDWIN  
 DEC Memo: "Prior to Sept, 2004 data translation this spill Lead\_DEC Field was SANGESLAND no drum found"  
 Remarks: "abandoned drum at the site - no spill"

**All Materials:**

Site ID: 232752  
 Operable Unit ID: 821951  
 Operable Unit: 01  
 Material ID: 288518  
 Material Code: 0022  
 Material Name: waste oil/used oil  
 Case No.: Not reported  
 Material FA: Petroleum  
 Quantity: 55.00  
 Units: G  
 Recovered: 55.00  
 Oxygenate: Not reported

MAP FINDINGS

Map ID  
 Direction  
 Distance  
 Elevation

Site

Database(s)

EDR ID Number  
 EPA ID Number

**K163**  
**East**  
**< 1/8**  
**0.073 mi.**  
**387 ft.**

**BARGE AT NARROWS GT**  
**NARROWS GT**  
**BROOKLYN, NY**  
**Site 3 of 3 in cluster K**

**NY Spills**    **S103828142**  
**N/A**

**Relative:**  
**Higher**

**SPILLS:**

**Actual:**  
**7 ft.**

|                           |   |
|---------------------------|---|
| Facility ID:              | 9813783   |
| Facility Type:            | ER  |
| Spill Number:             | 9813783   |
| DER Facility ID:          | 206134  |
| Site ID:                  | 251499  |
| DEC Region:               | 2   |
| Closed Date:              | 1999-02-17  |
| Spill Cause:              | Unknown   |
| Spill Class:              | C3  |
| SWIS:                     | 2401  |
| Spill Date:               | 1999-02-12  |
| Investigator:             | JHOCONNE  |
| Referred To:              | Not reported  |
| Reported to Dept:         | 1999-02-12  |
| CID:                      | 322   |
| Water Affected:           | Not reported  |
| Spill Source:             | Vessel  |
| Spill Notifier:           | Responsible Party   |
| Cleanup Ceased:           | Not reported  |
| Cleanup Meets Std:        | False   |
| Last Inspection:          | Not reported  |
| Recommended Penalty:      | False   |
| UST Trust:                | False   |
| Remediation Phase:        | 0   |
| Date Entered In Computer: | 1999-02-12  |
| Spill Record Last Update: | 2000-11-30  |
| Spiller Name:             | CALLER  |
| Spiller Company:          | CON ED  |
| Spiller Address:          | 4 IRVING PLACE  |
| Spiller Company:          | 001   |
| Contact Name:             | STEVE ROMARO  |
| DEC Memo:                 | "Prior to Sept, 2004 data translation this spill Lead_DEC Field was O'CONNELL CALLBACK AT 10:59 AND LOCATION CHANGED TO NARROWS GAS TURBINES. Con ed e2mis notes: Air compressor which was being used by M&C was spilling compressor lube oil onto the deck of the barge. About 10 gallons was contained on the deck of the barge. The operator shut the compressor down and informed Supervisor Gerard Toto who organized a clean crew. Oil did not enter the waterways or sewers. At 0950 hours clean up started. At 1105 hours cleanup has been completed. " |

Remarks: "compressor on barge was leaking - spill contained con ed #122982 "

**All Materials:**

|                   |              |
|-------------------|--------------|
| Site ID:          | 251499       |
| Operable Unit ID: | 1071330      |
| Operable Unit:    | 01           |
| Material ID:      | 310489       |
| Material Code:    | 0013         |
| Material Name:    | lube oil     |
| Case No.:         | Not reported |
| Material FA:      | Petroleum    |
| Quantity:         | 10.00        |
| Units:            | G            |

Map ID  
Direction  
Distance  
Elevation

MAP FINDINGS

Site

Database(s)

EDR ID Number  
EPA ID Number

**BARGE AT NARROWS GT (Continued)**

**S103828142**

Recovered: .00  
Oxygenate: Not reported

**R164**  
**South**  
**< 1/8**  
**0.074 mi.**  
**390 ft.**

**CON EDISON - MANHOLE M49195**  
**230 39 ST**  
**BROOKLYN, NY 11232**  
**Site 1 of 4 in cluster R**

**NY MANIFEST** **S120958023**  
**N/A**

**Relative:**  
**Higher**

NY MANIFEST:  
Country: USA  
EPA ID: NYP004904387  
Facility Status: Not reported  
Location Address 1: 230 39 ST  
Code: BP  
Location Address 2: Not reported  
Total Tanks: Not reported  
Location City: BROOKLYN  
Location State: NY  
Location Zip: 11232  
Location Zip 4: Not reported

**Actual:**  
**15 ft.**

NY MANIFEST:  
EPAID: NYP004904387  
Mailing Name: CON EDISON - MANHOLE M49195  
Mailing Contact: CON EDISON  
Mailing Address 1: 4 IRVING PL 15TH FL NE  
Mailing Address 2: Not reported  
Mailing City: NEW YORK  
Mailing State: NY  
Mailing Zip: 10003  
Mailing Zip 4: Not reported  
Mailing Country: USA  
Mailing Phone: Not reported

**P165**  
**South**  
**< 1/8**  
**0.075 mi.**  
**398 ft.**

**FULTON FERRY LIQUIDATORS INC**  
**4002 2ND AVE**  
**BROOKLYN, NY 11232**  
**Site 9 of 20 in cluster P**

**RCRA NonGen / NLR** **1001028482**  
**FINDS** **NYR000007146**  
**ECHO**  
**NY MANIFEST**

**Relative:**  
**Higher**

RCRA NonGen / NLR:  
Date form received by agency:01/01/2007  
Facility name: FULTON FERRY LIQUIDATORS INC  
Facility address: 4002 2ND AVE  
BROOKLYN, NY 11232-2710  
EPA ID: NYR000007146  
Mailing address: 2ND AVE  
BROOKLYN, NY 11232  
Contact: Not reported  
Contact address: 2ND AVE  
BROOKLYN, NY 11232  
Contact country: US  
Contact telephone: Not reported  
Contact email: Not reported

**Actual:**  
**14 ft.**



Map ID  
Direction  
Distance  
Elevation

MAP FINDINGS

Site

Database(s)

EDR ID Number  
EPA ID Number

**FULTON FERRY LIQUIDATORS INC (Continued)**

**1001028482**

EPA Region: 02  
Classification: Non-Generator  
Description: Handler: Non-Generators do not presently generate hazardous waste

Owner/Operator Summary:

Owner/operator name: FULTON FERRY LIQUIDATORS INC  
Owner/operator address: 4002 2ND AVE  
BROOKLYN, NY 11232  
Owner/operator country: US  
Owner/operator telephone: 718-499-9696  
Owner/operator email: Not reported  
Owner/operator fax: Not reported  
Owner/operator extension: Not reported  
Legal status: Private  
Owner/Operator Type: Owner  
Owner/Op start date: Not reported  
Owner/Op end date: Not reported

Owner/operator name: FULTON FERRY LIQUIDATORS INC  
Owner/operator address: 4002 2ND AVE  
BROOKLYN, NY 11232  
Owner/operator country: US  
Owner/operator telephone: 718-499-9696  
Owner/operator email: Not reported  
Owner/operator fax: Not reported  
Owner/operator extension: Not reported  
Legal status: Private  
Owner/Operator Type: Operator  
Owner/Op start date: Not reported  
Owner/Op end date: Not reported

Handler Activities Summary:

U.S. importer of hazardous waste: No  
Mixed waste (haz. and radioactive): No  
Recycler of hazardous waste: No  
Transporter of hazardous waste: No  
Treater, storer or disposer of HW: No  
Underground injection activity: No  
On-site burner exemption: No  
Furnace exemption: No  
Used oil fuel burner: No  
Used oil processor: No  
User oil refiner: No  
Used oil fuel marketer to burner: No  
Used oil Specification marketer: No  
Used oil transfer facility: No  
Used oil transporter: No

Historical Generators:

Date form received by agency:01/01/2006  
Site name: FULTON FERRY LIQUIDATORS INC  
Classification: Not a generator, verified

Date form received by agency:07/08/1999  
Site name: FULTON FERRY LIQUIDATORS INC  
Classification: Not a generator, verified

Map ID  
Direction  
Distance  
Elevation

MAP FINDINGS

Site

Database(s)

EDR ID Number  
EPA ID Number

**FULTON FERRY LIQUIDATORS INC (Continued)**

**1001028482**

Date form received by agency:03/01/1996  
Site name: FULTON FERRY LIQUIDATORS, INC.  
Classification: Large Quantity Generator

Date form received by agency:06/23/1995  
Site name: FULTON FERRY LIQUIDATORS INC  
Classification: Small Quantity Generator

. Waste code: D001  
. Waste name: IGNITABLE WASTE

Violation Status: No violations found

**FINDS:**

Registry ID: 110000892963

**Environmental Interest/Information System**

RCRAInfo is a national information system that supports the Resource Conservation and Recovery Act (RCRA) program through the tracking of events and activities related to facilities that generate, transport, and treat, store, or dispose of hazardous waste. RCRAInfo allows RCRA program staff to track the notification, permit, compliance, and corrective action activities required under RCRA.

[Click this hyperlink](#) while viewing on your computer to access additional FINDS: detail in the EDR Site Report.

**ECHO:**

Envid: 1001028482  
Registry ID: 110000892963  
DFR URL: <http://echo.epa.gov/detailed-facility-report?fid=110000892963>

**NY MANIFEST:**

Country: USA  
EPA ID: NYR000007146  
Facility Status: Not reported  
Location Address 1: 4002 2ND AVE  
Code: BP  
Location Address 2: Not reported  
Total Tanks: Not reported  
Location City: BROOKLYN  
Location State: NY  
Location Zip: 11232  
Location Zip 4: Not reported

**NY MANIFEST:**

EPAID: NYR000007146  
Mailing Name: FULTON FERRY LIQUIDATORS INC  
Mailing Contact: BOBBY BROWN  
Mailing Address 1: 4002 2ND AVE  
Mailing Address 2: Not reported  
Mailing City: BROOKLYN  
Mailing State: NY  
Mailing Zip: 11232  
Mailing Zip 4: Not reported

Map ID  
Direction  
Distance  
Elevation

MAP FINDINGS

Site

Database(s)

EDR ID Number  
EPA ID Number

**FULTON FERRY LIQUIDATORS INC (Continued)**

**1001028482**

Mailing Country: USA  
Mailing Phone: 7184999696

**NY MANIFEST:**

Document ID: NJA2086108  
Manifest Status: C  
seq: Not reported  
Year: 1995  
Trans1 State ID: NJ335TKR  
Trans2 State ID: 00602  
Generator Ship Date: 09/01/1995  
Trans1 Recv Date: 09/01/1995  
Trans2 Recv Date: 09/06/1995  
TSD Site Recv Date: 09/06/1995  
Part A Recv Date: 09/15/1995  
Part B Recv Date: 09/21/1995  
Generator EPA ID: NYR000007146  
Trans1 EPA ID: ILD984908202  
Trans2 EPA ID: NYD980769947  
TSD ID 1: NJD002182897  
TSD ID 2: Not reported  
Manifest Tracking Number: Not reported  
Import Indicator: Not reported  
Export Indicator: Not reported  
Discr Quantity Indicator: Not reported  
Discr Type Indicator: Not reported  
Discr Residue Indicator: Not reported  
Discr Partial Reject Indicator: Not reported  
Discr Full Reject Indicator: Not reported  
Manifest Ref Number: Not reported  
Alt Facility RCRA ID: Not reported  
Alt Facility Sign Date: Not reported  
MGMT Method Type Code: Not reported  
Waste Code: D001 - NON-LISTED IGNITABLE WASTES  
Waste Code: Not reported  
Waste Code: Not reported  
Waste Code: Not reported  
Waste Code: Not reported  
Waste Code: Not reported  
Quantity: 01071  
Units: P - Pounds  
Number of Containers: 003  
Container Type: DM - Metal drums, barrels  
Handling Method: B Incineration, heat recovery, burning.  
Specific Gravity: 100  
Waste Code: D006 - CADMIUM 1.0 MG/L TCLP  
Waste Code: Not reported  
Waste Code: Not reported  
Waste Code: Not reported  
Waste Code: Not reported  
Quantity: 31565  
Units: P - Pounds  
Number of Containers: 059  
Container Type: DM - Metal drums, barrels  
Handling Method: R Material recovery of more than 75 percent of the total material.  
Specific Gravity: 100  
Waste Code: D001 - NON-LISTED IGNITABLE WASTES

Map ID  
Direction  
Distance  
Elevation

MAP FINDINGS

Site

Database(s)

EDR ID Number  
EPA ID Number

**FULTON FERRY LIQUIDATORS INC (Continued)**

**1001028482**

Waste Code: Not reported  
Waste Code: Not reported  
Waste Code: Not reported  
Waste Code: Not reported  
Quantity: 02460  
Units: P - Pounds  
Number of Containers: 006  
Container Type: DM - Metal drums, barrels  
Handling Method: B Incineration, heat recovery, burning.  
Specific Gravity: 100

[Click this hyperlink](#) while viewing on your computer to access additional NY\_MANIFEST: detail in the EDR Site Report.

**L166**  
**East**  
**< 1/8**  
**0.076 mi.**  
**400 ft.**

**CON EDISON**  
**49-60 31ST ST**  
**BROOKLYN, NY 11238**  
**Site 4 of 12 in cluster L**

**RCRA NonGen / NLR** **1019909291**  
**NYP004883142**

**Relative:**  
**Higher**

RCRA NonGen / NLR:

**Actual:**  
**9 ft.**

Date form received by agency:12/22/2015  
Facility name: CON EDISON  
Facility address: 49-60 31ST ST  
BROOKLYN, NY 11238  
EPA ID: NYP004883142  
Mailing address: IRVING PL 15TH FL NE  
NEW YORK, NY 10003  
Contact: THOMAS TEELING  
Contact address: Not reported  
Not reported  
Contact country: Not reported  
Contact telephone: 212-460-3770  
Contact email: Not reported  
EPA Region: 02  
Classification: Non-Generator  
Description: Handler: Non-Generators do not presently generate hazardous waste

Handler Activities Summary:

U.S. importer of hazardous waste: No  
Mixed waste (haz. and radioactive): No  
Recycler of hazardous waste: No  
Transporter of hazardous waste: No  
Treater, storer or disposer of HW: No  
Underground injection activity: No  
On-site burner exemption: No  
Furnace exemption: No  
Used oil fuel burner: No  
Used oil processor: No  
User oil refiner: No  
Used oil fuel marketer to burner: No  
Used oil Specification marketer: No  
Used oil transfer facility: No  
Used oil transporter: No

Map ID  
 Direction  
 Distance  
 Elevation

MAP FINDINGS

Site

Database(s)

EDR ID Number  
 EPA ID Number

**CON EDISON (Continued)**

**1019909291**

Historical Generators:

Date form received by agency:12/22/2015  
 Site name: CON EDISON  
 Classification: Small Quantity Generator

Violation Status: No violations found

**L167**  
**East**  
**< 1/8**  
**0.076 mi.**  
**400 ft.**

**CON EDISON**  
**49-60 31ST ST**  
**BROOKLYN, NY 11238**  
**Site 5 of 12 in cluster L**

**NJ MANIFEST S120678442**  
**N/A**

**Relative:**  
**Higher**

NJ MANIFEST:  
 EPA Id: NYP004883142  
 Mail Address: IRVING PL 15TH FL NE  
 Mail City/State/Zip: NEW YORK, NY 10003  
 Facility Phone: Not reported  
 Emergency Phone: Not reported  
 Contact: THOMAS TEELING  
 Comments: Not reported  
 SIC Code: Not reported  
 County: NY047  
 Municipal: Not reported  
 Previous EPA Id: Not reported  
 Gen Flag: Not reported  
 Trans Flag: Not reported  
 TSDf Flag: Not reported  
 Name Change: Not reported  
 Date Change: Not reported

**Actual:**  
**9 ft.**

Manifest:

Manifest Number: 015320060JJK  
 EPA ID: NYP004883142  
 Date Shipped: 12/22/2015  
 TSDf EPA ID: NJD002200046  
 Transporter EPA ID: NJ0000027193  
 Transporter 2 EPA ID: Not reported  
 Transporter 3 EPA ID: Not reported  
 Transporter 4 EPA ID: Not reported  
 Transporter 5 EPA ID: Not reported  
 Transporter 6 EPA ID: Not reported  
 Transporter 7 EPA ID: Not reported  
 Transporter 8 EPA ID: Not reported  
 Transporter 9 EPA ID: Not reported  
 Transporter 10 EPA ID: Not reported  
 Date Trans1 Transported Waste: Not reported  
 Date Trans2 Transported Waste: Not reported  
 Date Trans3 Transported Waste: Not reported  
 Date Trans4 Transported Waste: Not reported  
 Date Trans5 Transported Waste: Not reported  
 Date Trans6 Transported Waste: Not reported  
 Date Trans7 Transported Waste: Not reported  
 Date Trans8 Transported Waste: Not reported  
 Date Trans9 Transported Waste: Not reported  
 Date Trans10 Transported Waste: Not reported  
 Date TSDf Received Waste: Not reported  
 TSDf EPA Facility Name: Not reported  
 QTY Units: Not reported

Map ID  
 Direction  
 Distance  
 Elevation

MAP FINDINGS

Site

Database(s)

EDR ID Number  
 EPA ID Number

**CON EDISON (Continued)**

**S120678442**

Transporter SEQ ID: Not reported  
 Transporter-1 Date: Not reported  
 Waste SEQ ID: Not reported  
 Waste Type Code 2: Not reported  
 Waste Type Code 3: Not reported  
 Waste Type Code 4: Not reported  
 Waste Type Code 5: Not reported  
 Waste Type Code 6: Not reported  
 Date Accepted: Not reported  
 Manifest Discrepancy Type: Not reported  
 Data Entry Number: Not reported  
 Was Load Rejected: NEW YORK, NY 10003  
 Reason Load Was Rejected: Not reported

**S168**  
**SSW**  
 < 1/8  
 0.077 mi.  
 408 ft.

**ARTHUR MATNEY (AM COSMETICS INC)**  
**4014 FIRST AVENUE**  
**BROOKLYN, NY 11232**  
 Site 1 of 11 in cluster S

**NY Spills** **S105056074**  
**NY MANIFEST** **N/A**

**Relative:**  
**Higher**

**SPILLS:**

**Actual:**  
**9 ft.**

Facility ID: 0103571  
 Facility Type: ER  
 Spill Number: 0103571  
 DER Facility ID: 116552  
 Site ID: 135753  
 DEC Region: 2  
 Closed Date: 2003-02-13  
 Spill Cause: Deliberate  
 Spill Class: C3  
 SWIS: 2401  
 Spill Date: 2001-07-02  
 Investigator: MXTIPPLE  
 Referred To: Not reported  
 Reported to Dept: 2001-07-02  
 CID: 205  
 Water Affected: HUDSON RIVER  
 Spill Source: Commercial Vehicle  
 Spill Notifier: Citizen  
 Cleanup Ceased: Not reported  
 Cleanup Meets Std: False  
 Last Inspection: Not reported  
 Recommended Penalty: False  
 UST Trust: False  
 Remediation Phase: 0  
 Date Entered In Computer: 2001-07-02  
 Spill Record Last Update: 2003-02-13  
 Spiller Name: Not reported  
 Spiller Company: UNKNOWN  
 Spiller Address: Not reported  
 Spiller Company: 001  
 Contact Name: Not reported  
 DEC Memo:

"Prior to Sept, 2004 data translation this spill Lead\_DEC Field was TIPPLE 7/2/01 REFERRED THIS CASE TO BOTH THE ECO'S AND RON PINZON FROM WETLANDS. THE SITE IS NOT ON THE HUDSON RIVER OR IS THERE ANY MENTION OF A PETROLEUM RELATED RELEASE AND THERE IS NO CALL BACK

Map ID  
Direction  
Distance  
Elevation

MAP FINDINGS

Site

Database(s)

EDR ID Number  
EPA ID Number

**ARTHUR MATNEY (AM COSMETICS INC) (Continued)**

**S105056074**

Remarks: NUMBER."  
"CALLER REPORTS CONTRACTOR DIGGING IN REAR OF PROPERTY WITH CONST  
EQUIPT AND DUMPING IT INTO THE RIVER."

All Materials:

Site ID: 135753  
Operable Unit ID: 842104  
Operable Unit: 01  
Material ID: 535649  
Material Code: 0816A  
Material Name: construction material  
Case No.: Not reported  
Material FA: Other  
Quantity: .00  
Units: G  
Recovered: .00  
Oxygenate: Not reported

NY MANIFEST:

Country: USA  
EPA ID: NYD981488216  
Facility Status: Not reported  
Location Address 1: 4014 FIRST AVE  
Code: BP  
Location Address 2: Not reported  
Total Tanks: Not reported  
Location City: BROOKLYN  
Location State: NY  
Location Zip: 11232  
Location Zip 4: 2705

NY MANIFEST:

EPAID: NYD981488216  
Mailing Name: ARTHUR MATNEY (AM COSMETICS INC)  
Mailing Contact: MAURICE L. WEINSTEIN  
Mailing Address 1: 4014 FIRST AVE  
Mailing Address 2: Not reported  
Mailing City: BROOKLYN  
Mailing State: NY  
Mailing Zip: 11232  
Mailing Zip 4: 2705  
Mailing Country: USA  
Mailing Phone: 7187883200

NY MANIFEST:

Document ID: NYG3354237  
Manifest Status: Not reported  
seq: 01  
Year: 2003  
Trans1 State ID: 0440375ME  
Trans2 State ID: Not reported  
Generator Ship Date: 10/29/2003  
Trans1 Recv Date: 10/29/2003  
Trans2 Recv Date: Not reported  
TSD Site Recv Date: 11/04/2003  
Part A Recv Date: Not reported

Map ID  
 Direction  
 Distance  
 Elevation

MAP FINDINGS

Site

Database(s)

EDR ID Number  
 EPA ID Number

**ARTHUR MATNEY (AM COSMETICS INC) (Continued)**

**S105056074**

Part B Recv Date: Not reported  
 Generator EPA ID: NYD981488216  
 Trans1 EPA ID: NJD054126164  
 Trans2 EPA ID: Not reported  
 TSDf ID 1: OHD048415665  
 TSDf ID 2: Not reported  
 Manifest Tracking Number: Not reported  
 Import Indicator: Not reported  
 Export Indicator: Not reported  
 Discr Quantity Indicator: Not reported  
 Discr Type Indicator: Not reported  
 Discr Residue Indicator: Not reported  
 Discr Partial Reject Indicator: Not reported  
 Discr Full Reject Indicator: Not reported  
 Manifest Ref Number: Not reported  
 Alt Facility RCRA ID: Not reported  
 Alt Facility Sign Date: Not reported  
 MGMT Method Type Code: Not reported  
 Waste Code: D001 - NON-LISTED IGNITABLE WASTES  
 Waste Code: Not reported  
 Waste Code: Not reported  
 Waste Code: Not reported  
 Waste Code: Not reported  
 Waste Code: Not reported  
 Quantity: 00150  
 Units: P - Pounds  
 Number of Containers: 001  
 Container Type: DM - Metal drums, barrels  
 Handling Method: B Incineration, heat recovery, burning.  
 Specific Gravity: 01.00

[Click this hyperlink](#) while viewing on your computer to access  
 130 additional NY\_MANIFEST: record(s) in the EDR Site Report.

**N169**  
**SSE**  
**< 1/8**  
**0.078 mi.**  
**412 ft.**

**RESIDENCE**  
**150 - 37 121 AVE**  
**QUEENS, NY**  
**Site 2 of 2 in cluster N**

**NY Spills S111456963**  
**N/A**

**Relative:**  
**Higher**

**SPILLS:**  
 Facility ID: 1111057  
 Facility Type: ER  
 Spill Number: 1111057  
 DER Facility ID: 413394  
 Site ID: 458929  
 DEC Region: 2  
 Closed Date: 2012-01-04  
 Spill Cause: Human Error  
 Spill Class: C4  
 SWIS: 4101  
 Spill Date: 2011-12-13  
 Investigator: smsanges  
 Referred To: Not reported  
 Reported to Dept: 2011-12-13  
 CID: Not reported  
 Water Affected: Not reported

**Actual:**  
**11 ft.**



Map ID  
 Direction  
 Distance  
 Elevation

MAP FINDINGS

Site

Database(s)

EDR ID Number  
 EPA ID Number

**RESIDENCE (Continued)**

**S111456963**

Spill Source: Passenger Vehicle  
 Spill Notifier: Other  
 Cleanup Ceased: Not reported  
 Cleanup Meets Std: False  
 Last Inspection: Not reported  
 Recommended Penalty: Not reported  
 UST Trust: False  
 Remediation Phase: 0  
 Date Entered In Computer: 2011-12-13  
 Spill Record Last Update: 2012-01-04  
 Spiller Name: UNKNOWN  
 Spiller Company: UNK  
 Spiller Address: 150 - 37 121 AVE  
 Spiller Company: 999  
 Contact Name: UNKNOWN  
 DEC Memo: "Spill could not be found."  
 Remarks: "complainant to DEP is Ms Williams - (718)322-9057 - dumping oil in back of property - no cleanup noted - came in as a complaint to NYC DEP"

All Materials:  
 Site ID: 458929  
 Operable Unit ID: 1209037  
 Operable Unit: 01  
 Material ID: 2206396  
 Material Code: 0015  
 Material Name: motor oil  
 Case No.: Not reported  
 Material FA: Petroleum  
 Quantity: Not reported  
 Units: Not reported  
 Recovered: Not reported  
 Oxygenate: Not reported

**P170**  
**South**  
**< 1/8**  
**0.079 mi.**  
**416 ft.**

**R&R PETROLEUM INC**  
**4001 2ND AVE**  
**BROOKLYN, NY 11232**

**EDR Hist Auto 1020257093**  
**N/A**

**Site 10 of 20 in cluster P**

**Relative:**  
**Higher**

EDR Hist Auto

**Actual:**  
**16 ft.**

| Year: | Name:                          | Type:                           |
|-------|--------------------------------|---------------------------------|
| 1975  | MANNA LEASING & TOWING CORP*   | General Automotive Repair Shops |
| 1977  | ALEX SERVICE STATION INC       | General Automotive Repair Shops |
| 1978  | ALEX SERVICE STATION INC       | General Automotive Repair Shops |
| 1979  | ALEX SERVICE STATION INC       | General Automotive Repair Shops |
| 1980  | ALEX SERVICE STATION INC       | General Automotive Repair Shops |
| 1982  | ALEX SERVICE STATION INC       | General Automotive Repair Shops |
| 1983  | ALEX SERVICE STATION INC       | General Automotive Repair Shops |
| 1988  | RAM AUTOMOTIVE SERVICE STATION | Gasoline Service Stations       |
| 1989  | RAM AUTOMOTIVE SERVICE STATION | Gasoline Service Stations       |
| 1990  | RAM AUTOMOTIVE SERVICE STATION | Gasoline Service Stations       |
| 1991  | RAM AUTOMOTIVE SERVICE STATION | Gasoline Service Stations       |
| 1992  | RAM AUTOMOTIVE SERVICE STATION | Gasoline Service Stations       |
| 1993  | RAM AUTOMOTIVE SERVICE STATION | Gasoline Service Stations       |
| 1994  | R&R PETROLEUM INC              | Gasoline Service Stations       |

Map ID  
 Direction  
 Distance  
 Elevation

MAP FINDINGS

Site

Database(s)

EDR ID Number  
 EPA ID Number

**R&R PETROLEUM INC (Continued)**

**1020257093**

|      |                          |                                 |
|------|--------------------------|---------------------------------|
| 1995 | R&R PETROLEUM INC        | Gasoline Service Stations       |
| 1995 | DR WILLS AUTO REPAIR     | General Automotive Repair Shops |
| 1996 | PINTO AUTO REPAIR LTD    | General Automotive Repair Shops |
| 1996 | R&R PETROLEUM INC        | Gasoline Service Stations       |
| 1996 | DR WILLS AUTO REPAIR     | General Automotive Repair Shops |
| 1997 | R&R PETROLEUM INC        | Gasoline Service Stations       |
| 1997 | PINTO AUTO REPAIR LTD    | General Automotive Repair Shops |
| 1997 | R&R PETROLEUM INC        | Gasoline Service Stations       |
| 1998 | R&R PETROLEUM INC        | Gasoline Service Stations       |
| 1999 | R&R PETROLEUM INC        | Gasoline Service Stations       |
| 2000 | R&R PETROLEUM INC        | Gasoline Service Stations       |
| 2001 | R&R PETROLEUM INC        | Gasoline Service Stations       |
| 2002 | R&R PETROLEUM INC        | Gasoline Service Stations       |
| 2003 | R&R PETROLEUM INC        | Gasoline Service Stations       |
| 2004 | R&R PETROLEUM INC        | Gasoline Service Stations       |
| 2005 | R&R PETROLEUM INC        | Gasoline Service Stations       |
| 2007 | RONNIE AUTO INCORPORATED | Automotive Repair Shops, NEC    |
| 2008 | RONNIE AUTO INCORPORATED | Automotive Repair Shops, NEC    |
| 2009 | RONNIE AUTO INCORPORATED | Automotive Repair Shops, NEC    |
| 2010 | RONNIE AUTO INCORPORATED | Automotive Repair Shops, NEC    |
| 2011 | RONNIE AUTO INCORPORATED | Automotive Repair Shops, NEC    |
| 2012 | RONNIE AUTO INCORPORATED | Automotive Repair Shops, NEC    |
| 2013 | RONNIE AUTO INCORPORATED | Automotive Repair Shops, NEC    |
| 2014 | RONNIE AUTO INCORPORATED | Automotive Repair Shops, NEC    |

**T171**  
**SSE**  
 < 1/8  
 0.079 mi.  
 416 ft.

**DAVIDSON PIPE SUPPLY CO INC**  
 990 THIRD AVE  
 BROOKLYN, NY 11232

**NY LTANKS** S103238598  
**NY MANIFEST** N/A

Site 1 of 2 in cluster T

**Relative:**  
**Higher**

LTANKS:  
 Facility ID: 9510315  
 Site ID: 175589  
 Closed Date: 2006-02-15  
 Spill Number: 9510315  
 Spill Date: 1995-11-16  
 Spill Cause: Tank Failure  
 Spill Source: Commercial/Industrial  
 Spill Class: B3  
 Cleanup Ceased: Not reported  
 SWIS: 2401  
 Investigator: JCGRATHW  
 Referred To: Not reported  
 Reported to Dept: 1995-11-16  
 CID: 297  
 Water Affected: Not reported  
 Spill Notifier: Local Agency  
 Last Inspection: Not reported  
 Recommended Penalty: False  
 Meets Standard: False  
 UST Involvement: False  
 Remediation Phase: 0  
 Date Entered In Computer: 1995-11-16  
 Spill Record Last Update: 2006-02-24  
 Spiller Name: PETER DAVIDSON  
 Spiller Company: DAVIDSON PIPE SUPPLY  
 Spiller Address: 5002 2D AVE

**Actual:**  
 12 ft.

Map ID  
Direction  
Distance  
Elevation

MAP FINDINGS

Site

Database(s)

EDR ID Number  
EPA ID Number

**DAVIDSON PIPE SUPPLY CO INC (Continued)**

**S103238598**

Spiller County: 001  
Spiller Contact: AL GULUM  
Spiller Phone: (516) 221-7500  
Spiller Extension: Not reported  
DEC Region: 2  
DER Facility ID: 147618  
DEC Memo: "8/15/05 - Haggerty - spoke with Kathy from Soil Mechanics (516)-221-7500 on 7/15/05. She is trying to locate the file and will call back when and if she does. All other contact info is outdated. ----requires additional info, site visit 11/22/05, SA: No PBS record found. Can not find the property records in the property shark. Address found on google. Talked to Kathy, she told me that as far she remember this spill has been closed by DEC. She will fax me a copy if found. 12/19/2005: No record found in remediation database. Spill remains open. Need to find the owner. (Sadique) 01/04/2006: As per property shark present owner is Costco Wholesale Corp. The property have multiple alternate address. (Sadique) 02/15/06 - DEC lead changed to Grathwol. Performed site visit. Davidson Pipe Supply is no longer at this address. Tenant spoke to me on the phone and gave me permission to inspect the basement of his new business. No oil fumes, basement refinished. Business is on gas heat. New slab floor, no oil stains on walls or floor. Floor drain had water in it, no oil product or sheen. New business: K.C. Products, Ltd. (Kitchen counters, moulding, etc.)"

Remarks: "COMPLAINANTS COMPANY WAS CONTRACTED TO REMOVED THREE TANKS OUT OF THE GROUND AND TWO TANKS WERE DISCOVERED TO HAVE BEEN LEAKING FOR AN UNDETERMINED AMOUNT OF TIME,BOTH TANKS HELD 4,000 GALS - TANKS HAVE BEEN REMOVED FROM THE GROUND AND CLEAN UP WILL BEGIN TOMORROW"

All Materials:  
Site ID: 175589  
Operable Unit ID: 1020837  
Operable Unit: 01  
Material ID: 361240  
Material Code: 0001A  
Material Name: #2 fuel oil  
Case No.: Not reported  
Material FA: Petroleum  
Quantity: .00  
Units: G  
Recovered: .00  
Oxygenate: Not reported

NY MANIFEST:  
Country: USA  
EPA ID: NYR000011544  
Facility Status: Not reported  
Location Address 1: 990 THIRD AVE  
Code: BP  
Location Address 2: Not reported  
Total Tanks: Not reported  
Location City: BROOKLYN  
Location State: NY  
Location Zip: 11232  
Location Zip 4: Not reported

Map ID  
Direction  
Distance  
Elevation

MAP FINDINGS

Site

Database(s)

EDR ID Number  
EPA ID Number

DAVIDSON PIPE SUPPLY CO INC (Continued)

S103238598

NY MANIFEST:

EPAID: NYR000011544  
Mailing Name: DAVIDSON PIPE SUPPLY CO INC  
Mailing Contact: HAROLD PIGARO  
Mailing Address 1: 990 THIRD AVE  
Mailing Address 2: Not reported  
Mailing City: BROOKLYN  
Mailing State: NY  
Mailing Zip: 11232  
Mailing Zip 4: Not reported  
Mailing Country: USA  
Mailing Phone: 7184396300

NY MANIFEST:

Document ID: Not reported  
Manifest Status: Not reported  
seq: Not reported  
Year: 2011  
Trans1 State ID: NYD049178296  
Trans2 State ID: Not reported  
Generator Ship Date: 03/07/2011  
Trans1 Recv Date: 03/07/2011  
Trans2 Recv Date: Not reported  
TSD Site Recv Date: 03/16/2011  
Part A Recv Date: Not reported  
Part B Recv Date: Not reported  
Generator EPA ID: NYR000011544  
Trans1 EPA ID: Not reported  
Trans2 EPA ID: Not reported  
TSD ID 1: OHD083377010  
TSD ID 2: Not reported  
Manifest Tracking Number: 007985776JJK  
Import Indicator: N  
Export Indicator: N  
Discr Quantity Indicator: N  
Discr Type Indicator: N  
Discr Residue Indicator: N  
Discr Partial Reject Indicator: N  
Discr Full Reject Indicator: N  
Manifest Ref Number: Not reported  
Alt Facility RCRA ID: Not reported  
Alt Facility Sign Date: Not reported  
MGMT Method Type Code: H061  
Waste Code: Not reported  
Waste Code: Not reported  
Waste Code: Not reported  
Waste Code: Not reported  
Waste Code: Not reported  
Waste Code: Not reported  
Quantity: 1600.0  
Units: P - Pounds  
Number of Containers: 5.0  
Container Type: DF - Fiberboard or plastic drums (glass)  
Handling Method: B Incineration, heat recovery, burning.  
Specific Gravity: 1.0  
Waste Code: D001

Map ID  
Direction  
Distance  
Elevation

MAP FINDINGS

Site

Database(s)

EDR ID Number  
EPA ID Number

**DAVIDSON PIPE SUPPLY CO INC (Continued)**

**S103238598**

Waste Code 1\_2: Not reported  
Waste Code 1\_3: Not reported  
Waste Code 1\_4: Not reported  
Waste Code 1\_5: Not reported  
Waste Code 1\_6: Not reported

[Click this hyperlink](#) while viewing on your computer to access  
30 additional NY\_MANIFEST: record(s) in the EDR Site Report.

**T172**  
**SSE**  
**< 1/8**  
**0.079 mi.**  
**416 ft.**

**DAVIDSON PIPE SUPPLY CO INC**  
**990 3RD AVE**  
**BROOKLYN, NY 11232**  
**Site 2 of 2 in cluster T**

**RCRA NonGen / NLR** **1001028922**  
**FINDS** **NYR000011544**  
**ECHO**

**Relative:**  
**Higher**

RCRA NonGen / NLR:

**Actual:**  
**12 ft.**

Date form received by agency: 01/01/2007  
Facility name: DAVIDSON PIPE SUPPLY CO INC  
Facility address: 990 3RD AVE  
BROOKLYN, NY 11232-2400  
EPA ID: NYR000011544  
Mailing address: 2ND AVE  
BROOKLYN, NY 11232  
Contact: Not reported  
Contact address: 2ND AVE  
BROOKLYN, NY 11232  
Contact country: US  
Contact telephone: Not reported  
Contact email: Not reported  
EPA Region: 02  
Classification: Non-Generator  
Description: Handler: Non-Generators do not presently generate hazardous waste

Owner/Operator Summary:

Owner/operator name: DAVIDSON PIPE SUPPLY CO INC  
Owner/operator address: 5002 SECOND AVE  
BROOKLYN, NY 11232  
Owner/operator country: US  
Owner/operator telephone: 718-439-6300  
Owner/operator email: Not reported  
Owner/operator fax: Not reported  
Owner/operator extension: Not reported  
Legal status: Private  
Owner/Operator Type: Owner  
Owner/Op start date: Not reported  
Owner/Op end date: Not reported

Owner/operator name: DAVIDSON PIPE SUPPLY CO INC  
Owner/operator address: 5002 SECOND AVE  
BROOKLYN, NY 11232  
Owner/operator country: US  
Owner/operator telephone: 718-439-6300  
Owner/operator email: Not reported  
Owner/operator fax: Not reported  
Owner/operator extension: Not reported  
Legal status: Private

Map ID  
Direction  
Distance  
Elevation

MAP FINDINGS

Site

Database(s)

EDR ID Number  
EPA ID Number

**DAVIDSON PIPE SUPPLY CO INC (Continued)**

**1001028922**

Owner/Operator Type: Operator  
Owner/Op start date: Not reported  
Owner/Op end date: Not reported

Handler Activities Summary:

U.S. importer of hazardous waste: No  
Mixed waste (haz. and radioactive): No  
Recycler of hazardous waste: No  
Transporter of hazardous waste: No  
Treater, storer or disposer of HW: No  
Underground injection activity: No  
On-site burner exemption: No  
Furnace exemption: No  
Used oil fuel burner: No  
Used oil processor: No  
User oil refiner: No  
Used oil fuel marketer to burner: No  
Used oil Specification marketer: No  
Used oil transfer facility: No  
Used oil transporter: No

Historical Generators:

Date form received by agency:01/01/2006  
Site name: DAVIDSON PIPE SUPPLY CO INC  
Classification: Not a generator, verified

Date form received by agency:07/08/1999  
Site name: DAVIDSON PIPE SUPPLY CO INC  
Classification: Not a generator, verified

Date form received by agency:03/14/1996  
Site name: DAVIDSON PIPE SUPPLY CO INC  
Classification: Large Quantity Generator

Date form received by agency:08/15/1995  
Site name: DAVIDSON PIPE SUPPLY CO INC  
Classification: Large Quantity Generator

. Waste code: D001  
. Waste name: IGNITABLE WASTE

Violation Status: No violations found

FINDS:

Registry ID: 110000892990

Environmental Interest/Information System

RCRAInfo is a national information system that supports the Resource Conservation and Recovery Act (RCRA) program through the tracking of events and activities related to facilities that generate, transport, and treat, store, or dispose of hazardous waste. RCRAInfo allows RCRA program staff to track the notification, permit, compliance, and corrective action activities required under RCRA.

Map ID  
Direction  
Distance  
Elevation

MAP FINDINGS

Site

Database(s)

EDR ID Number  
EPA ID Number

DAVIDSON PIPE SUPPLY CO INC (Continued)

1001028922

[Click this hyperlink](#) while viewing on your computer to access additional FINDS: detail in the EDR Site Report.

ECHO:

Envid: 1001028922  
Registry ID: 110000892990  
DFR URL: <http://echo.epa.gov/detailed-facility-report?fid=110000892990>

R173  
South  
< 1/8  
0.080 mi.  
420 ft.

CONSOLIDATED EDISON  
257 W 39TH ST  
BROOKLYN, NY 11201

NY MANIFEST 1009234307  
N/A

Site 2 of 4 in cluster R

Relative:  
Higher

NY MANIFEST:

Country: USA  
EPA ID: NYP000928200  
Facility Status: Not reported  
Location Address 1: 257 W 39TH ST  
Code: BP  
Location Address 2: Not reported  
Total Tanks: Not reported  
Location City: BROOKLYN  
Location State: NY  
Location Zip: 11201  
Location Zip 4: Not reported

Actual:  
15 ft.

NY MANIFEST:

EPAID: NYP000928200  
Mailing Name: CONSOLIDATED EDISON  
Mailing Contact: FRANKLIN MURRAY  
Mailing Address 1: 4 IRVING PLACE RM 828  
Mailing Address 2: Not reported  
Mailing City: NEW YORK  
Mailing State: NY  
Mailing Zip: 10003  
Mailing Zip 4: Not reported  
Mailing Country: USA  
Mailing Phone: 2124602808

NY MANIFEST:

Document ID: NYG0123966  
Manifest Status: C  
seq: Not reported  
Year: 1997  
Trans1 State ID: GX3213  
Trans2 State ID: Not reported  
Generator Ship Date: 03/20/1997  
Trans1 Recv Date: 03/20/1997  
Trans2 Recv Date: / /  
TSD Site Recv Date: 03/21/1997  
Part A Recv Date: 04/02/1997  
Part B Recv Date: 04/08/1997  
Generator EPA ID: NYP000928200  
Trans1 EPA ID: NYD006982359  
Trans2 EPA ID: Not reported

Map ID  
 Direction  
 Distance  
 Elevation

MAP FINDINGS

Site

Database(s)

EDR ID Number  
 EPA ID Number

**CONSOLIDATED EDISON (Continued)**

**1009234307**

TSDF ID 1: NYD980593636  
 TSDF ID 2: Not reported  
 Manifest Tracking Number: Not reported  
 Import Indicator: Not reported  
 Export Indicator: Not reported  
 Discr Quantity Indicator: Not reported  
 Discr Type Indicator: Not reported  
 Discr Residue Indicator: Not reported  
 Discr Partial Reject Indicator: Not reported  
 Discr Full Reject Indicator: Not reported  
 Manifest Ref Number: Not reported  
 Alt Facility RCRA ID: Not reported  
 Alt Facility Sign Date: Not reported  
 MGMT Method Type Code: Not reported  
 Waste Code: B003 - PETROLEUM OIL WITH 500 PPM OR > PCB  
 Waste Code: Not reported  
 Waste Code: Not reported  
 Waste Code: Not reported  
 Waste Code: Not reported  
 Waste Code: Not reported  
 Quantity: 00818  
 Units: K - Kilograms (2.2 pounds)  
 Number of Containers: 001  
 Container Type: TT - Cargo tank, tank trucks  
 Handling Method: T Chemical, physical, or biological treatment.  
 Specific Gravity: 100

[Click this hyperlink](#) while viewing on your computer to access  
 1 additional NY\_MANIFEST: record(s) in the EDR Site Report.

**L174**  
**East**  
**< 1/8**  
**0.080 mi.**  
**424 ft.**

**FEDERAL OFFICE BUILDING POWER PLANT**  
**850 3RD AVENUE (29TH ST AND 3RD AVE)**  
**BROOKLYN, NY 11232**

**NY UST**    **U004062709**  
**N/A**

**Site 6 of 12 in cluster L**

**Relative:**  
**Higher**

UST:  
 Id/Status: 2-601672 / Unregulated/Closed  
 Program Type: PBS  
 Region: STATE  
 DEC Region: 2  
 Expiration Date: N/A  
 UTM X: 584300.35384  
 UTM Y: 4501278.99231  
 Site Type: Municipality (Incl. Waste Water Treatment Plants, Utilities, Swimming Pools, etc.)

**Actual:**  
**9 ft.**

Affiliation Records:  
 Site Id: 23634  
 Affiliation Type: Facility Owner  
 Company Name: GSA-PUBLIC BUILDING SERVICE D&C  
 Contact Type: Not reported  
 Contact Name: Not reported  
 Address1: 26 FEDERAL PLAZA ROOM 1611  
 Address2: Not reported  
 City: NEW YORK  
 State: NY  
 Zip Code: 10278



Map ID  
Direction  
Distance  
Elevation

MAP FINDINGS

Site

Database(s)

EDR ID Number  
EPA ID Number

**FEDERAL OFFICE BUILDING POWER PLANT (Continued)**

**U004062709**

Country Code: 001  
Phone: (212) 264-5243  
EMail: Not reported  
Fax Number: Not reported  
Modified By: NRLOMBAR  
Date Last Modified: 2009-09-15

Site Id: 23634  
Affiliation Type: Mail Contact  
Company Name: GENERAL SERVICES ADMINISTRATION  
Contact Type: Not reported  
Contact Name: ELZENA HUFFMAN-WARD, PROPERTY MANAGER  
Address1: 10 METROTECH AT 625 FULTON ST.  
Address2: Not reported  
City: BROOKLYN  
State: NY  
Zip Code: 11201  
Country Code: 001  
Phone: (718) 254-7140  
EMail: Not reported  
Fax Number: Not reported  
Modified By: kxtang  
Date Last Modified: 2004-06-21

Site Id: 23634  
Affiliation Type: Facility Operator  
Company Name: FEDERAL OFFICE BUILDING POWER PLANT  
Contact Type: Not reported  
Contact Name: GSA  
Address1: Not reported  
Address2: Not reported  
City: Not reported  
State: NN  
Zip Code: Not reported  
Country Code: 001  
Phone: (212) 264-5243  
EMail: Not reported  
Fax Number: Not reported  
Modified By: kxtang  
Date Last Modified: 2004-06-21

Site Id: 23634  
Affiliation Type: Emergency Contact  
Company Name: GSA-PUBLIC BUILDING SERVICE D&C  
Contact Type: Not reported  
Contact Name: ELZENA HUFFMAN-WARD  
Address1: Not reported  
Address2: Not reported  
City: Not reported  
State: NN  
Zip Code: Not reported  
Country Code: 999  
Phone: (718) 254-7140  
EMail: Not reported  
Fax Number: Not reported  
Modified By: kxtang  
Date Last Modified: 2004-06-21

Map ID  
Direction  
Distance  
Elevation

MAP FINDINGS

Site

Database(s)

EDR ID Number  
EPA ID Number

FEDERAL OFFICE BUILDING POWER PLANT (Continued)

U004062709

Tank Info:

Tank Number: 001  
Tank ID: 47451  
Tank Status: Closed - In Place  
Material Name: Closed - In Place  
Capacity Gallons: 20000  
Install Date: 12/01/1930  
Date Tank Closed: 09/01/1994  
Registered: True  
Tank Location: Underground  
Tank Type: Steel/carbon steel  
Material Code: 0001  
Common Name of Substance: #2 Fuel Oil (On-Site Consumption)

Tightness Test Method: NN  
Date Test: Not reported  
Next Test Date: Not reported  
Pipe Model: Not reported  
Modified By: TRANSLAT  
Last Modified: 04/14/2017

Equipment Records:

F00 - Pipe External Protection - None  
H00 - Tank Leak Detection - None  
I00 - Overfill - None  
C02 - Pipe Location - Underground/On-ground  
G00 - Tank Secondary Containment - None  
J02 - Dispenser - Suction Dispenser  
A00 - Tank Internal Protection - None  
B01 - Tank External Protection - Painted/Asphalt Coating  
D01 - Pipe Type - Steel/Carbon Steel/Iron

Tank Number: 002  
Tank ID: 47452  
Tank Status: Closed - In Place  
Material Name: Closed - In Place  
Capacity Gallons: 20000  
Install Date: 12/01/1930  
Date Tank Closed: 09/01/1994  
Registered: True  
Tank Location: Underground  
Tank Type: Steel/carbon steel  
Material Code: 0001  
Common Name of Substance: #2 Fuel Oil (On-Site Consumption)

Tightness Test Method: NN  
Date Test: Not reported  
Next Test Date: Not reported  
Pipe Model: Not reported  
Modified By: TRANSLAT  
Last Modified: 04/14/2017

Equipment Records:

F00 - Pipe External Protection - None  
H00 - Tank Leak Detection - None  
I00 - Overfill - None

Map ID  
Direction  
Distance  
Elevation

MAP FINDINGS

Site

Database(s)

EDR ID Number  
EPA ID Number

**FEDERAL OFFICE BUILDING POWER PLANT (Continued)**

**U004062709**

C02 - Pipe Location - Underground/On-ground  
G00 - Tank Secondary Containment - None  
J02 - Dispenser - Suction Dispenser  
A00 - Tank Internal Protection - None  
B01 - Tank External Protection - Painted/Asphalt Coating  
D01 - Pipe Type - Steel/Carbon Steel/Iron

Tank Number: 003  
Tank ID: 47453  
Tank Status: Closed - In Place  
Material Name: Closed - In Place  
Capacity Gallons: 20000  
Install Date: 12/01/1960  
Date Tank Closed: 08/01/1994  
Registered: True  
Tank Location: Underground  
Tank Type: Steel/carbon steel  
Material Code: 0001  
Common Name of Substance: #2 Fuel Oil (On-Site Consumption)

Tightness Test Method: NN  
Date Test: Not reported  
Next Test Date: Not reported  
Pipe Model: Not reported  
Modified By: TRANSLAT  
Last Modified: 04/14/2017

Equipment Records:

H00 - Tank Leak Detection - None  
I00 - Overfill - None  
F00 - Pipe External Protection - None  
C02 - Pipe Location - Underground/On-ground  
G00 - Tank Secondary Containment - None  
J02 - Dispenser - Suction Dispenser  
A00 - Tank Internal Protection - None  
B01 - Tank External Protection - Painted/Asphalt Coating  
D01 - Pipe Type - Steel/Carbon Steel/Iron

Tank Number: 004  
Tank ID: 47454  
Tank Status: Closed - In Place  
Material Name: Closed - In Place  
Capacity Gallons: 20000  
Install Date: 12/01/1960  
Date Tank Closed: 08/01/1994  
Registered: True  
Tank Location: Underground  
Tank Type: Steel/carbon steel  
Material Code: 0001  
Common Name of Substance: #2 Fuel Oil (On-Site Consumption)

Tightness Test Method: NN  
Date Test: Not reported  
Next Test Date: Not reported  
Pipe Model: Not reported  
Modified By: TRANSLAT

Map ID  
Direction  
Distance  
Elevation

MAP FINDINGS

Site

Database(s)

EDR ID Number  
EPA ID Number

**FEDERAL OFFICE BUILDING POWER PLANT (Continued)**

**U004062709**

Last Modified: 04/14/2017

Equipment Records:

F00 - Pipe External Protection - None  
H00 - Tank Leak Detection - None  
I00 - Overfill - None  
C02 - Pipe Location - Underground/On-ground  
G00 - Tank Secondary Containment - None  
J02 - Dispenser - Suction Dispenser  
A00 - Tank Internal Protection - None  
B01 - Tank External Protection - Painted/Asphalt Coating  
D01 - Pipe Type - Steel/Carbon Steel/Iron

Tank Number: 005  
Tank ID: 47455  
Tank Status: Closed - In Place  
Material Name: Closed - In Place  
Capacity Gallons: 20000  
Install Date: 12/01/1930  
Date Tank Closed: 08/01/1994  
Registered: True  
Tank Location: Underground  
Tank Type: Steel/carbon steel  
Material Code: 0009  
Common Name of Substance: Gasoline

Tightness Test Method: NN  
Date Test: Not reported  
Next Test Date: Not reported  
Pipe Model: Not reported  
Modified By: TRANSLAT  
Last Modified: 04/14/2017

Equipment Records:

B00 - Tank External Protection - None  
F00 - Pipe External Protection - None  
H00 - Tank Leak Detection - None  
I00 - Overfill - None  
C02 - Pipe Location - Underground/On-ground  
G00 - Tank Secondary Containment - None  
J02 - Dispenser - Suction Dispenser  
A00 - Tank Internal Protection - None  
D01 - Pipe Type - Steel/Carbon Steel/Iron

Tank Number: 006  
Tank ID: 47456  
Tank Status: Closed - In Place  
Material Name: Closed - In Place  
Capacity Gallons: 1100  
Install Date: 12/01/1930  
Date Tank Closed: 09/01/1994  
Registered: True  
Tank Location: Underground  
Tank Type: Steel/carbon steel  
Material Code: 0001  
Common Name of Substance: #2 Fuel Oil (On-Site Consumption)

Map ID  
Direction  
Distance  
Elevation

MAP FINDINGS

Site

Database(s)

EDR ID Number  
EPA ID Number

FEDERAL OFFICE BUILDING POWER PLANT (Continued)

U004062709

Tightness Test Method: NN  
Date Test: Not reported  
Next Test Date: Not reported  
Pipe Model: Not reported  
Modified By: TRANSLAT  
Last Modified: 04/14/2017

Equipment Records:

F00 - Pipe External Protection - None  
H00 - Tank Leak Detection - None  
I00 - Overfill - None  
C02 - Pipe Location - Underground/On-ground  
G00 - Tank Secondary Containment - None  
J02 - Dispenser - Suction Dispenser  
A00 - Tank Internal Protection - None  
B01 - Tank External Protection - Painted/Asphalt Coating  
D01 - Pipe Type - Steel/Carbon Steel/Iron

Tank Number: 007  
Tank ID: 48510  
Tank Status: Closed - In Place  
Material Name: Closed - In Place  
Capacity Gallons: 20000  
Install Date: 09/01/1994  
Date Tank Closed: 09/10/2009  
Registered: True  
Tank Location: Underground  
Tank Type: Fiberglass coated steel  
Material Code: 0001  
Common Name of Substance: #2 Fuel Oil (On-Site Consumption)

Tightness Test Method: NN  
Date Test: Not reported  
Next Test Date: Not reported  
Pipe Model: Not reported  
Modified By: NRLOMBAR  
Last Modified: 04/14/2017

Equipment Records:

B02 - Tank External Protection - Original Sacrificial Anode  
A01 - Tank Internal Protection - Epoxy Liner  
B04 - Tank External Protection - Fiberglass  
I02 - Overfill - High Level Alarm  
L09 - Piping Leak Detection - Exempt Suction Piping  
C02 - Pipe Location - Underground/On-ground  
J02 - Dispenser - Suction Dispenser  
D01 - Pipe Type - Steel/Carbon Steel/Iron  
H01 - Tank Leak Detection - Interstitial - Electronic Monitoring  
F05 - Pipe External Protection - Jacketed  
H05 - Tank Leak Detection - In-Tank System (ATG)  
G04 - Tank Secondary Containment - Double-Walled (Underground)

Tank Number: 008  
Tank ID: 48511  
Tank Status: Closed - In Place  
Material Name: Closed - In Place

Map ID  
Direction  
Distance  
Elevation

MAP FINDINGS

Site

Database(s)

EDR ID Number  
EPA ID Number

**FEDERAL OFFICE BUILDING POWER PLANT (Continued)**

**U004062709**

Capacity Gallons: 20000  
Install Date: 09/01/1994  
Date Tank Closed: 09/10/2009  
Registered: True  
Tank Location: Underground  
Tank Type: Fiberglass coated steel  
Material Code: 0001  
Common Name of Substance: #2 Fuel Oil (On-Site Consumption)

Tightness Test Method: NN  
Date Test: Not reported  
Next Test Date: Not reported  
Pipe Model: Not reported  
Modified By: NRLOMBAR  
Last Modified: 04/14/2017

Equipment Records:

A01 - Tank Internal Protection - Epoxy Liner  
B04 - Tank External Protection - Fiberglass  
I02 - Overfill - High Level Alarm  
L09 - Piping Leak Detection - Exempt Suction Piping  
F05 - Pipe External Protection - Jacketed  
B02 - Tank External Protection - Original Sacrificial Anode  
C02 - Pipe Location - Underground/On-ground  
J02 - Dispenser - Suction Dispenser  
D01 - Pipe Type - Steel/Carbon Steel/Iron  
H01 - Tank Leak Detection - Interstitial - Electronic Monitoring  
H05 - Tank Leak Detection - In-Tank System (ATG)  
G04 - Tank Secondary Containment - Double-Walled (Underground)

Tank Number: 009  
Tank ID: 48512  
Tank Status: Closed - In Place  
Material Name: Closed - In Place  
Capacity Gallons: 20000  
Install Date: 09/01/1994  
Date Tank Closed: 09/10/2009  
Registered: True  
Tank Location: Underground  
Tank Type: Fiberglass coated steel  
Material Code: 0001  
Common Name of Substance: #2 Fuel Oil (On-Site Consumption)

Tightness Test Method: NN  
Date Test: Not reported  
Next Test Date: Not reported  
Pipe Model: Not reported  
Modified By: NRLOMBAR  
Last Modified: 04/14/2017

Equipment Records:

F05 - Pipe External Protection - Jacketed  
C02 - Pipe Location - Underground/On-ground  
J02 - Dispenser - Suction Dispenser  
B02 - Tank External Protection - Original Sacrificial Anode  
D01 - Pipe Type - Steel/Carbon Steel/Iron  
H01 - Tank Leak Detection - Interstitial - Electronic Monitoring

Map ID  
Direction  
Distance  
Elevation

MAP FINDINGS

Site

Database(s)

EDR ID Number  
EPA ID Number

FEDERAL OFFICE BUILDING POWER PLANT (Continued)

U004062709

A01 - Tank Internal Protection - Epoxy Liner  
B04 - Tank External Protection - Fiberglass  
I02 - Overfill - High Level Alarm  
L09 - Piping Leak Detection - Exempt Suction Piping  
H05 - Tank Leak Detection - In-Tank System (ATG)  
G04 - Tank Secondary Containment - Double-Walled (Underground)

L175  
East  
< 1/8  
0.080 mi.  
424 ft.

FEDERAL OFFICE BUILDING POWER PLANT  
850 3RD AVENUE (29TH ST AND 3RD AVE)  
BROOKLYN, NY 11232

NY AST A100293991  
N/A

Site 7 of 12 in cluster L

Relative:  
Higher

AST:

Actual:  
9 ft.

Region: STATE  
DEC Region: 2  
Site Status: Unregulated/Closed  
Facility Id: 2-601672  
Program Type: PBS  
UTM X: 584300.35384  
UTM Y: 4501278.99231  
Expiration Date: N/A  
Site Type: Municipality (Incl. Waste Water Treatment Plants, Utilities, Swimming Pools, etc.)

Affiliation Records:

Site Id: 23634  
Affiliation Type: Facility Owner  
Company Name: GSA-PUBLIC BUILDING SERVICE D&C  
Contact Type: Not reported  
Contact Name: Not reported  
Address1: 26 FEDERAL PLAZA ROOM 1611  
Address2: Not reported  
City: NEW YORK  
State: NY  
Zip Code: 10278  
Country Code: 001  
Phone: (212) 264-5243  
EMail: Not reported  
Fax Number: Not reported  
Modified By: NRLOMBAR  
Date Last Modified: 2009-09-15

Site Id: 23634  
Affiliation Type: Mail Contact  
Company Name: GENERAL SERVICES ADMINISTRATION  
Contact Type: Not reported  
Contact Name: ELZENA HUFFMAN-WARD, PROPERTY MANAGER  
Address1: 10 METROTECH AT 625 FULTON ST.  
Address2: Not reported  
City: BROOKLYN  
State: NY  
Zip Code: 11201  
Country Code: 001  
Phone: (718) 254-7140  
EMail: Not reported  
Fax Number: Not reported  
Modified By: kxtang  
Date Last Modified: 2004-06-21

Map ID  
Direction  
Distance  
Elevation

MAP FINDINGS

Site

Database(s)

EDR ID Number  
EPA ID Number

**FEDERAL OFFICE BUILDING POWER PLANT (Continued)**

**A100293991**

Site Id: 23634  
Affiliation Type: Facility Operator  
Company Name: FEDERAL OFFICE BUILDING POWER PLANT  
Contact Type: Not reported  
Contact Name: GSA  
Address1: Not reported  
Address2: Not reported  
City: Not reported  
State: NN  
Zip Code: Not reported  
Country Code: 001  
Phone: (212) 264-5243  
EMail: Not reported  
Fax Number: Not reported  
Modified By: kxtang  
Date Last Modified: 2004-06-21

Site Id: 23634  
Affiliation Type: Emergency Contact  
Company Name: GSA-PUBLIC BUILDING SERVICE D&C  
Contact Type: Not reported  
Contact Name: ELZENA HUFFMAN-WARD  
Address1: Not reported  
Address2: Not reported  
City: Not reported  
State: NN  
Zip Code: Not reported  
Country Code: 999  
Phone: (718) 254-7140  
EMail: Not reported  
Fax Number: Not reported  
Modified By: kxtang  
Date Last Modified: 2004-06-21

Tank Info:

Tank Number: 010  
Tank Id: 179201  
Material Code: 0008  
Common Name of Substance: Diesel

Equipment Records:

J02 - Dispenser - Suction Dispenser  
A00 - Tank Internal Protection - None  
B01 - Tank External Protection - Painted/Asphalt Coating  
F01 - Pipe External Protection - Painted/Asphalt Coating  
G99 - Tank Secondary Containment - Other  
K01 - Spill Prevention - Catch Basin  
C01 - Pipe Location - Aboveground  
I04 - Overfill - Product Level Gauge (A/G)  
D00 - Pipe Type - No Piping  
H99 - Tank Leak Detection - Other  
Tank Location: 3  
Tank Type: Steel/Carbon Steel/Iron  
Tank Status: Temporarily Out of Service  
Pipe Model: Not reported



Map ID  
Direction  
Distance  
Elevation

MAP FINDINGS

Site

Database(s)

EDR ID Number  
EPA ID Number

**FEDERAL OFFICE BUILDING POWER PLANT (Continued)**

**A100293991**

Install Date: 09/01/1994  
Capacity Gallons: 550  
Tightness Test Method: NN  
Date Test: Not reported  
Next Test Date: Not reported  
Date Tank Closed: Not reported  
Register: True  
Modified By: NRLOMBAR  
Last Modified: 04/14/2017  
Material Name: Not reported

**L176  
East  
< 1/8  
0.080 mi.  
424 ft.**

**BUSH TERMINAL #1  
850 THIRD AVENUE  
BROOKLYN, NY 11232  
Site 8 of 12 in cluster L**

**RCRA NonGen / NLR 1004572350  
PADS NYD987029873  
NY MANIFEST**

**Relative:  
Higher**

RCRA NonGen / NLR:

Date form received by agency:01/01/2007

Facility name: BUSH TERMINAL BLDG 1/FED BUR OF PRISONS

Facility address: 830 3RD AVENUE  
BROOKLYN, NY 11232-0000

EPA ID: NYD987029873  
Mailing address: 850 3RD AVENUE - 2ND FLOOR  
BROOKLYN, NY 11232-0000

Contact: PATRICIA NIES  
Contact address: 850 3RD AVENUE - 2ND FLOOR  
BROOKLYN, NY 11232-0000

Contact country: US  
Contact telephone: 718-965-5124  
Contact email: Not reported

EPA Region: 02  
Classification: Non-Generator  
Description: Handler: Non-Generators do not presently generate hazardous waste

**Handler Activities Summary:**

U.S. importer of hazardous waste: No  
Mixed waste (haz. and radioactive): No  
Recycler of hazardous waste: No  
Transporter of hazardous waste: No  
Treater, storer or disposer of HW: No  
Underground injection activity: No  
On-site burner exemption: No  
Furnace exemption: No  
Used oil fuel burner: No  
Used oil processor: No  
Used oil refiner: No  
Used oil fuel marketer to burner: No  
Used oil Specification marketer: No  
Used oil transfer facility: No  
Used oil transporter: No

**Historical Generators:**

Date form received by agency:01/01/2006  
Site name: BUSH TERMINAL BLDG 1/FED BUR OF PRISONS  
Classification: Not a generator, verified

Map ID  
Direction  
Distance  
Elevation

MAP FINDINGS

Site

Database(s)

EDR ID Number  
EPA ID Number

**BUSH TERMINAL #1 (Continued)**

**1004572350**

Date form received by agency:03/15/1994  
Site name: BUSH TERMINAL BLDG 1/FED BUR OF PRISONS  
Classification: Large Quantity Generator

Violation Status: No violations found

**PADS:**

EPAID: NYD987029873  
Facility name: BUSH TERMINAL #1  
Facility Address: 850 THIRD AVENUE  
BROOKLYN, NY 11232  
Facility country: US  
Generator: Yes  
Storer: No  
Transporter: No  
Disposer: No  
Research facility: No  
Smelter: No  
Facility owner name: FEDERAL BUREAU OF PRISONS  
Contact title: Not reported  
Contact name: SUVARNA, MAHOJ  
Contact tel: (212)226-6148  
Contact extension: Not reported  
Mailing address: 580 BROADWAY #1104  
NEW YORK, NY 10012  
Mailing country: US  
Cert. title: Not reported  
Cert. name: Not reported  
Cert. date: 03/01/1993  
Date received: 03/11/1993

**NY MANIFEST:**

Country: USA  
EPA ID: NYD987029873  
Facility Status: Not reported  
Location Address 1: 830 3RD AVE  
Code: BP  
Location Address 2: Not reported  
Total Tanks: Not reported  
Location City: BROOKLYN  
Location State: NY  
Location Zip: 11232  
Location Zip 4: Not reported

**NY MANIFEST:**

EPAID: NYD987029873  
Mailing Name: FEDERAL BUREAU OF PRISONS  
Mailing Contact: MAREK LENKO  
Mailing Address 1: 830 3RD AVENUE  
Mailing Address 2: Not reported  
Mailing City: BROOKLYN  
Mailing State: NY  
Mailing Zip: 11232  
Mailing Zip 4: Not reported  
Mailing Country: USA  
Mailing Phone: 7189655227

Map ID  
Direction  
Distance  
Elevation

MAP FINDINGS

Site

Database(s)

EDR ID Number  
EPA ID Number

**BUSH TERMINAL #1 (Continued)**

**1004572350**

NY MANIFEST:

Document ID: NYB5391549  
Manifest Status: C  
seq: Not reported  
Year: 1993  
Trans1 State ID: XV82TV  
Trans2 State ID: Not reported  
Generator Ship Date: 05/10/1993  
Trans1 Recv Date: 05/10/1993  
Trans2 Recv Date: / /  
TSD Site Recv Date: 05/10/1993  
Part A Recv Date: / /  
Part B Recv Date: 05/24/1993  
Generator EPA ID: NYD987029873  
Trans1 EPA ID: PAD982661381  
Trans2 EPA ID: Not reported  
TSD ID 1: NYD000691949  
TSD ID 2: Not reported  
Manifest Tracking Number: Not reported  
Import Indicator: Not reported  
Export Indicator: Not reported  
Discr Quantity Indicator: Not reported  
Discr Type Indicator: Not reported  
Discr Residue Indicator: Not reported  
Discr Partial Reject Indicator: Not reported  
Discr Full Reject Indicator: Not reported  
Manifest Ref Number: Not reported  
Alt Facility RCRA ID: Not reported  
Alt Facility Sign Date: Not reported  
MGMT Method Type Code: Not reported  
Waste Code: D001 - NON-LISTED IGNITABLE WASTES  
Waste Code: Not reported  
Waste Code: Not reported  
Waste Code: Not reported  
Waste Code: Not reported  
Waste Code: Not reported  
Quantity: 00275  
Units: G - Gallons (liquids only)\* (8.3 pounds)  
Number of Containers: 005  
Container Type: DM - Metal drums, barrels  
Handling Method: T Chemical, physical, or biological treatment.  
Specific Gravity: 100  
Waste Code: D001 - NON-LISTED IGNITABLE WASTES  
Waste Code: Not reported  
Waste Code: Not reported  
Waste Code: Not reported  
Waste Code: Not reported  
Quantity: 00055  
Units: G - Gallons (liquids only)\* (8.3 pounds)  
Number of Containers: 001  
Container Type: DM - Metal drums, barrels  
Handling Method: T Chemical, physical, or biological treatment.  
Specific Gravity: 100

[Click this hyperlink](#) while viewing on your computer to access additional NY\_MANIFEST: detail in the EDR Site Report.

MAP FINDINGS

Map ID  
 Direction  
 Distance  
 Elevation

Site

Database(s)

EDR ID Number  
 EPA ID Number

**L177**  
**East**  
**< 1/8**  
**0.080 mi.**  
**424 ft.**

**850 3RD AVENUE**  
**850 3RD AVENUE**  
**BROOKLYN, NY**  
**Site 9 of 12 in cluster L**

**NY LTANKS** **S104278460**  
**NY Spills** **N/A**

**Relative:**  
**Higher**

LTANKS:

**Actual:**  
**9 ft.**

Facility ID: 9312153  
 Site ID: 161674  
 Closed Date: 1994-01-15  
 Spill Number: 9312153  
 Spill Date: 1994-01-15  
 Spill Cause: Tank Overfill  
 Spill Source: Institutional, Educational, Gov., Other  
 Spill Class: C3  
 Cleanup Ceased: 1994-01-15  
 SWIS: 2401  
 Investigator: O'DOWD  
 Referred To: Not reported  
 Reported to Dept: 1994-01-15  
 CID: Not reported  
 Water Affected: Not reported  
 Spill Notifier: Other  
 Last Inspection: Not reported  
 Recommended Penalty: False  
 Meets Standard: True  
 UST Involvement: False  
 Remediation Phase: 0  
 Date Entered In Computer: 1994-01-20  
 Spill Record Last Update: 2004-05-14  
 Spiller Name: Not reported  
 Spiller Company: UNK  
 Spiller Address: Not reported  
 Spiller County: 999  
 Spiller Contact: Not reported  
 Spiller Phone: Not reported  
 Spiller Extention: Not reported  
 DEC Region: 2  
 DER Facility ID: 136486  
 DEC Memo: ""  
 Remarks: "SUPERVISOR GAVE WRONG TANK SIZE CAUSING OVEFILL - CREW ENROUTE TO CLEAN IT UP APPLY SPEEDY DRY - DEP CONTACTED - 1030/AM - 215/PM ARRIVED SITE (GSA) SAND APPLIED MET W/ PEDRO (ENG) HE SAID EMPIRE"

All Materials:

Site ID: 161674  
 Operable Unit ID: 994177  
 Operable Unit: 01  
 Material ID: 391149  
 Material Code: 0001A  
 Material Name: #2 fuel oil  
 Case No.: Not reported  
 Material FA: Petroleum  
 Quantity: 200.00  
 Units: G  
 Recovered: .00  
 Oxygenate: Not reported

Map ID  
Direction  
Distance  
Elevation

MAP FINDINGS

Site

Database(s)

EDR ID Number  
EPA ID Number

850 3RD AVENUE (Continued)

S104278460

SPILLS:

Facility ID: 9407229  
Facility Type: ER  
Spill Number: 9407229  
DER Facility ID: 136486  
Site ID: 239333  
DEC Region: 2  
Closed Date: 1995-03-29  
Spill Cause: Unknown  
Spill Class: Not reported  
SWIS: 2401  
Spill Date: 1994-08-25  
Investigator: O'DOWD  
Referred To: Not reported  
Reported to Dept: 1994-08-25  
CID: Not reported  
Water Affected: Not reported  
Spill Source: Commercial/Industrial  
Spill Notifier: Other  
Cleanup Ceased: 1995-03-29  
Cleanup Meets Std: True  
Last Inspection: Not reported  
Recommended Penalty: False  
UST Trust: False  
Remediation Phase: 0  
Date Entered In Computer: 1994-10-21  
Spill Record Last Update: 2004-05-14  
Spiller Name: Not reported  
Spiller Company: FEDERAL GOV'T FACILITY  
Spiller Address: 850 THIRD AVE  
Spiller Company: 001  
Contact Name: Not reported  
DEC Memo: ""  
Remarks: "BEING TRANSPORTED OFF SITE AS BEING EXCAVATED"

All Materials:

Site ID: 239333  
Operable Unit ID: 1001478  
Operable Unit: 01  
Material ID: 380243  
Material Code: 0003A  
Material Name: #6 fuel oil  
Case No.: Not reported  
Material FA: Petroleum  
Quantity: -1.00  
Units: L  
Recovered: .00  
Oxygenate: Not reported

MAP FINDINGS

Map ID  
Direction  
Distance  
Elevation

Site

Database(s)

EDR ID Number  
EPA ID Number

**L178**  
**East**  
**< 1/8**  
**0.080 mi.**  
**424 ft.**

**US GSA**  
**850 3RD AVENUE (29TH ST AND 3RD AVE)**  
**BROOKLYN, NY 11232**  
**Site 10 of 12 in cluster L**

**NY LTANKS**    **U001842028**  
**NY Spills**    **N/A**

**Relative:**  
**Higher**

LTANKS:

**Actual:**  
**9 ft.**

|                           |   |
|---------------------------|---|
| Facility ID:              | 9908767   |
| Site ID:                  | 239334  |
| Closed Date:              | 2008-06-10  |
| Spill Number:             | 9908767   |
| Spill Date:               | 1999-10-19  |
| Spill Cause:              | Tank Test Failure   |
| Spill Source:             | Non Major Facility > 1,100 gal  |
| Spill Class:              | C4  |
| Cleanup Ceased:           | Not reported  |
| SWIS:                     | 2401  |
| Investigator:             | SFRAHMAN  |
| Referred To:              | Not reported  |
| Reported to Dept:         | 1999-10-19  |
| CID:                      | 371   |
| Water Affected:           | Not reported  |
| Spill Notifier:           | Tank Tester   |
| Last Inspection:          | Not reported  |
| Recommended Penalty:      | False   |
| Meets Standard:           | False   |
| UST Involvement:          | False   |
| Remediation Phase:        | 0   |
| Date Entered In Computer: | 1999-10-19  |
| Spill Record Last Update: | 2008-06-10  |
| Spiller Name:             | JOHN HARRIS   |
| Spiller Company:          | GENERAL SERVICES ADMIN.   |
| Spiller Address:          | 26 FEDERAL PLAZA, RM 1611   |
| Spiller County:           | 001   |
| Spiller Contact:          | STEVE FERMAN  |
| Spiller Phone:            | (718) 340-5268  |
| Spiller Extention:        | Not reported  |
| DEC Region:               | 2   |
| DER Facility ID:          | 23550   |
| DEC Memo:                 | "3/30/07 - Austin - Trasferred to Rahman for further review no prior info in remarks - end 02/27/08 Rec'd call from Tom Burke, Office of General Services(federal)@(212)264.0800 asking status of the spill case.Tank failed tests(UST),no info on investigation around the tank.Other associated spill 9304694.(sr) 06/10/08 As per RSE's directives to consolidate duplicate spills for same site,this spill case is consolidated with Spill # 9304694 upon Rafael Ketani's consent.(sr)" |

Remarks: "three tanks failed 3-30,000 GALLON USTs. Federal facility has no response."

All TTF:

|                  |              |
|------------------|--------------|
| Facility ID:     | 9908767      |
| Spill Number:    | 9908767      |
| Spill Tank Test: | 1547747      |
| Site ID:         | 239334       |
| Tank Number:     | 1, 2, 3      |
| Tank Size:       | 20000        |
| Material:        | 0001         |
| EPA UST:         | Not reported |
| UST:             | Not reported |

Map ID  
Direction  
Distance  
Elevation

MAP FINDINGS

Site

Database(s)

EDR ID Number  
EPA ID Number

**US GSA (Continued)**

**U001842028**

Cause: Not reported  
Source: Not reported  
Test Method: 03  
Test Method 2: Horner EZ Check I or II  
Leak Rate: .00  
Gross Fail: Not reported  
Modified By: Spills  
Last Modified Date: Not reported

**All Materials:**

Site ID: 239334  
Operable Unit ID: 1087442  
Operable Unit: 01  
Material ID: 297869  
Material Code: 0001A  
Material Name: #2 fuel oil  
Case No.: Not reported  
Material FA: Petroleum  
Quantity: .00  
Units: G  
Recovered: .00  
Oxygenate: Not reported

**SPILLS:**

Facility ID: 9304694  
Facility Type: ER  
Spill Number: 9304694  
DER Facility ID: 23550  
Site ID: 265268  
DEC Region: 2  
Closed Date: 2010-01-06  
Spill Cause: Equipment Failure  
Spill Class: C3  
SWIS: 2401  
Spill Date: 1993-07-14  
Investigator: HRAHMED  
Referred To: Not reported  
Reported to Dept: 1993-07-14  
CID: Not reported  
Water Affected: Not reported  
Spill Source: Institutional, Educational, Gov., Other  
Spill Notifier: Other  
Cleanup Ceased: Not reported  
Cleanup Meets Std: False  
Last Inspection: Not reported  
Recommended Penalty: False  
UST Trust: False  
Remediation Phase: 0  
Date Entered In Computer: 1993-07-16  
Spill Record Last Update: 2010-01-06  
Spiller Name: Not reported  
Spiller Company: FEDERAL POWER PLY GSA  
Spiller Address: 26 FEDERAL PLAZA  
Spiller Company: 001  
Contact Name: Not reported

Map ID  
Direction  
Distance  
Elevation

MAP FINDINGS

Site

Database(s)

EDR ID Number  
EPA ID Number

**US GSA (Continued)**

**U001842028**

DEC Memo:

"also know as 850 3rd Ave. see also 93-12153 & 94-07229. unable to reach a GSA contact. Possible remediation under 94-07229. Previous note by RDDECAND on 3/15/06 Spill transferred back to R-2 3/5/08 - Austin - Assigned to Ketani for further investigation - end 3/13/08 - Raphael Ketani. I began working on the case. Spill number 93-12153 was monitored by a former spills worker, Kerri O'Dowd. She didn't put in any case notes into the database. The spill was a 200 gal. overflow. It happened because someone had the wrong tank size. DEP was contacted at 10:30AM and GSA arrived at 2:15PM. Sand and Speedi Dri were applied to the spill. The case was closed on 1/15/94. The site address is 850 3rd Avenue, Brklyn. (29 St. & 3rd Ave.). Case 94-07229 was managed by Kerri O'Dowd. There were no case notes. Contaminated soil was discovered and was being removed as it was being excavated. She closed the case on 3/29/95. 3/17/08 - Raphael Ketani. A copy of the original August 1993 Site Characterization Report was found in the file cabinet. It was produced by Woodward-Clyde Consultants, Inc. It was prepared for Rose, Beaton & Rose, Architects and Engineers, 81 Main Street, Brooklyn (212) 926-2878/(212) 594-2118. According to the soil analytical tables in the report, there was no significant contamination. Table 4-2 for the groundwater samples didn't list any significant contamination, either. There was a fold out site map which showed the locations of the six formerly active tanks. The PBS case is #2-601672. It shows that six tanks were closed in place on either 8/1/94 or 9/1/94. Four other tanks were installed on 9/1/94. Tank #7 is in service and tanks #8 to #10 are temporarily out of service. A note in the file that I did find said that there were records in the open file section of the storage area downstairs. I checked the file storage room, but found nothing. I also asked around in the Division of Environmental Remediation, but no one had heard of the case for the site. I checked the E-docs and found the following: The E-docs contained a transmittal letter dated 8/10/93 stating that this was the second revision of the Site Characterization Report. An estimated 2050 cu. yds of soil will be excavated and an additional 450 cu. yds. of oil contaminated soil. Tanks #3 and #4 are scheduled to be removed, along with an 1100 gal. tank. Two 20,000 gal. tanks will be abandoned in place. Groundwater remediation is not necessary based upon the analytical results. A second round of groundwater sampling will take place August 1993. The parties involved are: Woodward-Clyde Consultants (212) 594-2118 Roy Feinzig (914) 682-4895, Rose, Beaton & Rose, Architects and Engineers, 81 Main Street, White Plains, NY, 10601 Charles Evans (718) 330-7474, Federal Building Manager, General Services Administration, Public Buildings Service, Contract Section, 26 Federal Plaza, rm. 1611, NY, 10278; GS0wP94CUC0055 A 10/4/93 E-doc note from Ms. O'Dowd states that they will install 3 new USTs. There are 6 USTs on site: 5 fuel oil (4 20,000 gal. tanks, 1 1100 gal. tank); 1 20,000 gal. gas tank. Groundwater is at 5.5' to 8.5' below grade. Nine soil borings will be done and 5 monitoring wells will be installed. MW-3G is in the area for the new UST. Groundwater is at 6' and dewatering will have to take place in order to install the new tank. USTs #3 and #4 are impacted. Fuel contaminated soil will have to be removed. A 8/9/93 E-doc note from Ms. O'Dowd states that MW-1 has no VOC hits MW-2 has less than 5 ppb MW-3G has hexane 5.8 ppb, ethylbenzene <50 ppb, xylene .50 ppb MW-6 has 3 ppb of hexane MW-9 has no VOCs There was a 10/18/94 letter from Environmental Data Consultants to the GSA requesting well installation locations and regarding the NYCFD and NYC Building Department violations.



Map ID  
Direction  
Distance  
Elevation

MAP FINDINGS

Site

Database(s)

EDR ID Number  
EPA ID Number

US GSA (Continued)

U001842028

Environmental Data Consultants, Inc., 55 Alder Street, Ste 2, South Yonkers, NY, 10701, (914) 968-1508. Dewatering took place to install the new tanks, but a SPDES permit wasn't needed as the discharge rate was below the permit lower limit and the water wasn't contaminated. Soil samples need to be taken at all of the closed tanks and the PBS record needs to be updated. The 9/6/94 E-doc note states that there is 2 to 3 of oil in MW-3G. USTs #3 to #5 are to be removed. Wells MW-3 and MW-6 need to be replaced as they were destroyed. Many of the hits in Table 1 of the analyses summary table also appear in the blanks. So these analytes can be negated. I tried to contact Charles Evans, but the phone number was not in service. I tried to reach Environmental Data Consultants, but the phone number was not in service. I tried to reach Rose, Beaton & Rose, but the phone number belonged to another company. I tried to reach Woodward-Clyde, but the phone number belonged to another company. 3/18/08 - Raphael Ketani. I found a later case from 1999 for the same site - #9908767. It involves the test failure of three 30,000 gal. tanks. Contact people were listed on the spill report. They are: Steve Ferman (718) 340-5268, at the site; John Harris (718) 965-5147 of the General Services Administration; and Tom Burke (212) 264-0800 of the General Services Administration, Technical Services, 26 Federal Plaza, rm. 1611, NY. I tried to contact Mr. Burke, but could only leave a message. I tried to contact Mr. Harris, but no one picked up. I tried to contact Mr. Ferman, but the number was no longer in service. William (Bill) De Nyse (de-nice), Senior Industrial Hygienist, (212) 264-0506 called to ask what DEC had in the way of reports and documentation for the spill case. I told him we had the August 1993 Site Characterization Report that was produced by Woodward-Clyde, a Second Revision SCR and some small letters. He asked that DEC provide him the reports as he doesn't have them. He added that he was the contact person at the GSA and that he will try to help get the case closed. Mr. De Nyse asked what should happen if he can't find the closure reports. I told him that DEC will ask that a new investigation take place. I made copies of the reports and sent them to him. 4/11/08 - Raphael Ketani. I tried to contact Mr. De Nyse, but could only leave a message. His phone greeting said that he will be out until 4/21/08. I will try him then. 6/10/08 - Raphael Ketani. I tried to contact Mr. De Nyse, but could only leave a message. I got ahold of Mr. Burke. He said that right now they are putting the contract out for bid. He said it will take some time in order to get a contractor lined up and get the investigation started. I told him to keep me updated. He added that Mr. De Nyse is the point of contact. 6/12/08 - Raphael Ketani. Mr. De Nyse called back. He said he is the regional engineer and the project is now being handled by a field (local) engineer at the site. The person is Rashid Mattoo (718) 254-7141 at 10 Metro Tech, Brklyn. Mr. De Nyse said that Mr. Mattoo is the contact person from now on. He added that right now they are trying to get funding to do the investigation. They have a scope of work, also. 8/12/08 - Raphael Ketani. I tried to contact Mr. Mattoo regarding the site investigation, but could only leave a message. Mr. Burke called me back. He said that the contractor has been chosen and they expect to go to contract next week. He added that they will start in a week or two. 8/18/08 - Raphael Ketani. The case is being prepared for transfer due to a case realignment within the unit. The new case manager should probably call Mr. Mattoo or Mr. De Nyse in a week or two to find out the status of the investigation."

Remarks:

"SOIL SAMPLE SHOW ELEVATED T.P.H. - AUTHORITY ENGINEERS - MAIN

Map ID  
Direction  
Distance  
Elevation

MAP FINDINGS

Site

Database(s)

EDR ID Number  
EPA ID Number

**US GSA (Continued)**

**U001842028**

CONTRACTOR (914)682-4850 ROY FONZING PRINCIPAL CONTACT - FEDERAL  
MANAGER BUILDING CHARLES EVANS (718)330-7474."

All Materials:

Site ID: 265268  
Operable Unit ID: 986365  
Operable Unit: 01  
Material ID: 398180  
Material Code: 0001A  
Material Name: #2 fuel oil  
Case No.: Not reported  
Material FA: Petroleum  
Quantity: .00  
Units: G  
Recovered: .00  
Oxygenate: Not reported

L179  
East  
< 1/8  
0.080 mi.  
424 ft.

**U S FOOD AND DRUG ADMINISTRATION**  
**850 THIRD AVE**  
**BROOKLYN, NY 11232**  
**Site 11 of 12 in cluster L**

**RCRA NonGen / NLR 1000114295**  
**NY MANIFEST NY0750600637**

**Relative:**  
**Higher**

RCRA NonGen / NLR:

**Actual:**  
**9 ft.**

Date form received by agency:01/01/2007  
Facility name: U S FOOD AND DRUG ADMINISTRATION  
Facility address: 850 THIRD AVE  
BROOKLYN, NY 11232  
EPA ID: NY0750600637  
Mailing address: THIRD AVE  
BROOKLYN, NY 11232  
Contact: Not reported  
Contact address: THIRD AVE  
BROOKLYN, NY 11232  
Contact country: US  
Contact telephone: Not reported  
Contact email: Not reported  
EPA Region: 02  
Land type: Facility is not located on Indian land. Additional information is not known.  
Classification: Non-Generator  
Description: Handler: Non-Generators do not presently generate hazardous waste

Owner/Operator Summary:

Owner/operator name: Not reported  
Owner/operator address: NOT REQUIRED  
NOT REQUIRED, WY 99999  
Owner/operator country: US  
Owner/operator telephone: 212-555-1212  
Owner/operator email: Not reported  
Owner/operator fax: Not reported  
Owner/operator extension: Not reported  
Legal status: Federal  
Owner/Operator Type: Owner  
Owner/Op start date: Not reported  
Owner/Op end date: Not reported  
Owner/operator name: Not reported

Map ID  
Direction  
Distance  
Elevation

MAP FINDINGS

Site

Database(s)

EDR ID Number  
EPA ID Number

**U S FOOD AND DRUG ADMINISTRATION (Continued)**

**1000114295**

Owner/operator address: NOT REQUIRED  
NOT REQUIRED, WY 99999  
Owner/operator country: US  
Owner/operator telephone: 212-555-1212  
Owner/operator email: Not reported  
Owner/operator fax: Not reported  
Owner/operator extension: Not reported  
Legal status: Federal  
Owner/Operator Type: Operator  
Owner/Op start date: 01/01/2001  
Owner/Op end date: Not reported

Handler Activities Summary:

U.S. importer of hazardous waste: No  
Mixed waste (haz. and radioactive): No  
Recycler of hazardous waste: No  
Transporter of hazardous waste: No  
Treater, storer or disposer of HW: No  
Underground injection activity: No  
On-site burner exemption: No  
Furnace exemption: No  
Used oil fuel burner: No  
Used oil processor: No  
User oil refiner: No  
Used oil fuel marketer to burner: No  
Used oil Specification marketer: No  
Used oil transfer facility: No  
Used oil transporter: No

Historical Generators:

Date form received by agency:01/01/2006  
Site name: U S FOOD AND DRUG ADMINISTRATION  
Classification: Not a generator, verified

Date form received by agency:12/18/2003  
Site name: U S FOOD AND DRUG ADMINISTRATION  
Classification: Not a generator, verified

Date form received by agency:12/31/1979  
Site name: U S FOOD AND DRUG ADMINISTRATION  
Classification: Large Quantity Generator

. Waste code: NONE  
. Waste name: None

Facility Has Received Notices of Violations:

Regulation violated: Not reported  
Area of violation: Generators - General  
Date violation determined: 10/19/1989  
Date achieved compliance: 05/24/1990  
Violation lead agency: State  
Enforcement action: WRITTEN INFORMAL  
Enforcement action date: 01/12/1990  
Enf. disposition status: Not reported  
Enf. disp. status date: Not reported  
Enforcement lead agency: State

Map ID  
Direction  
Distance  
Elevation

MAP FINDINGS

Site

Database(s)

EDR ID Number  
EPA ID Number

**U S FOOD AND DRUG ADMINISTRATION (Continued)**

**1000114295**

Proposed penalty amount: Not reported  
Final penalty amount: Not reported  
Paid penalty amount: Not reported

Evaluation Action Summary:

Evaluation date: 10/19/1989  
Evaluation: COMPLIANCE EVALUATION INSPECTION ON-SITE  
Area of violation: Generators - General  
Date achieved compliance: 05/24/1990  
Evaluation lead agency: State

NY MANIFEST:

Country: USA  
EPA ID: NY0750600637  
Facility Status: Not reported  
Location Address 1: 850 3RD AVE  
Code: BP  
Location Address 2: Not reported  
Total Tanks: Not reported  
Location City: BROOKLYN  
Location State: NY  
Location Zip: 11232  
Location Zip 4: Not reported

NY MANIFEST:

EPAID: NY0750600637  
Mailing Name: US FOOD & DRUG ADMINISTRATION  
Mailing Contact: SAMUEL MATHEW - EXT 7002  
Mailing Address 1: 155-15 LIBERTY AVE  
Mailing Address 2: Not reported  
Mailing City: JAMAICA  
Mailing State: NY  
Mailing Zip: 11433  
Mailing Zip 4: 1034  
Mailing Country: USA  
Mailing Phone: 7183407000

NY MANIFEST:

Document ID: NYG2427714  
Manifest Status: Not reported  
seq: 01  
Year: 2000  
Trans1 State ID: 50059  
Trans2 State ID: Not reported  
Generator Ship Date: 09/13/2000  
Trans1 Recv Date: 09/13/2000  
Trans2 Recv Date: Not reported  
TSD Site Recv Date: 09/26/2000  
Part A Recv Date: Not reported  
Part B Recv Date: Not reported  
Generator EPA ID: NY0750600637  
Trans1 EPA ID: NJD986607380  
Trans2 EPA ID: Not reported  
TSDF ID 1: OHD980613541  
TSDF ID 2: Not reported  
Manifest Tracking Number: Not reported  
Import Indicator: Not reported

Map ID  
Direction  
Distance  
Elevation

MAP FINDINGS

Site

Database(s)

EDR ID Number  
EPA ID Number

**U S FOOD AND DRUG ADMINISTRATION (Continued)**

**1000114295**

Export Indicator: Not reported  
Discr Quantity Indicator: Not reported  
Discr Type Indicator: Not reported  
Discr Residue Indicator: Not reported  
Discr Partial Reject Indicator: Not reported  
Discr Full Reject Indicator: Not reported  
Manifest Ref Number: Not reported  
Alt Facility RCRA ID: Not reported  
Alt Facility Sign Date: Not reported  
MGMT Method Type Code: Not reported  
Waste Code: U132 - HEXACHLOROPHENE  
Waste Code: Not reported  
Waste Code: Not reported  
Waste Code: Not reported  
Waste Code: Not reported  
Waste Code: Not reported  
Quantity: 04000  
Units: P - Pounds  
Number of Containers: 004  
Container Type: CF - Fiber or plastic boxes, cartons  
Handling Method: B Incineration, heat recovery, burning.  
Specific Gravity: 01.00  
Waste Code: U080 - METHYLENE CHLORIDE  
Waste Code: Not reported  
Waste Code: Not reported  
Waste Code: Not reported  
Waste Code: Not reported  
Quantity: 00055  
Units: G - Gallons (liquids only)\* (8.3 pounds)  
Number of Containers: 001  
Container Type: DF - Fiberboard or plastic drums (glass)  
Handling Method: B Incineration, heat recovery, burning.  
Specific Gravity: 01.00  
Waste Code: P081 - NITROGLYCERINE (R)  
Waste Code: Not reported  
Waste Code: Not reported  
Waste Code: Not reported  
Waste Code: Not reported  
Quantity: 00020  
Units: P - Pounds  
Number of Containers: 001  
Container Type: DF - Fiberboard or plastic drums (glass)  
Handling Method: B Incineration, heat recovery, burning.  
Specific Gravity: 01.00

[Click this hyperlink](#) while viewing on your computer to access 25 additional NY\_MANIFEST: record(s) in the EDR Site Report.

Country: USA  
EPA ID: NY8470011232  
Facility Status: Not reported  
Location Address 1: 850 THIRD AVENUE  
Code: BP  
Location Address 2: Not reported  
Total Tanks: Not reported  
Location City: BROOKLYN

Map ID  
Direction  
Distance  
Elevation

MAP FINDINGS

Site

Database(s)

EDR ID Number  
EPA ID Number

**U S FOOD AND DRUG ADMINISTRATION (Continued)**

**1000114295**

Location State: NY  
Location Zip: 11232  
Location Zip 4: Not reported

**NY MANIFEST:**

EPAID: NY8470011232  
Mailing Name: GENERAL SERVICES ADMINISTRATION  
Mailing Contact: GENERAL SERVICES ADMINISTRATION  
Mailing Address 1: 850 THIRD AVENUE  
Mailing Address 2: Not reported  
Mailing City: BROOKLYN  
Mailing State: NY  
Mailing Zip: 11232  
Mailing Zip 4: Not reported  
Mailing Country: USA  
Mailing Phone: 7183307474

**NY MANIFEST:**

Document ID: Not reported  
Manifest Status: Not reported  
seq: Not reported  
Year: 2009  
Trans1 State ID: FLD092718576  
Trans2 State ID: Not reported  
Generator Ship Date: 01/27/2009  
Trans1 Recv Date: 01/27/2009  
Trans2 Recv Date: Not reported  
TSD Site Recv Date: 01/29/2009  
Part A Recv Date: Not reported  
Part B Recv Date: Not reported  
Generator EPA ID: NY8470011232  
Trans1 EPA ID: Not reported  
Trans2 EPA ID: Not reported  
TSD ID 1: RID040098352  
TSD ID 2: Not reported  
Manifest Tracking Number: 005508990JJK  
Import Indicator: N  
Export Indicator: N  
Discr Quantity Indicator: N  
Discr Type Indicator: N  
Discr Residue Indicator: N  
Discr Partial Reject Indicator: N  
Discr Full Reject Indicator: N  
Manifest Ref Number: Not reported  
Alt Facility RCRA ID: Not reported  
Alt Facility Sign Date: Not reported  
MGMT Method Type Code: H141  
Waste Code: Not reported  
Waste Code: Not reported  
Waste Code: Not reported  
Waste Code: Not reported  
Waste Code: Not reported  
Waste Code: Not reported  
Quantity: 50.0  
Units: P - Pounds  
Number of Containers: 1.0  
Container Type: DM - Metal drums, barrels

Map ID  
Direction  
Distance  
Elevation

MAP FINDINGS

Site

Database(s)

EDR ID Number  
EPA ID Number

**U S FOOD AND DRUG ADMINISTRATION (Continued)**

**1000114295**

Handling Method: L Landfill.  
Specific Gravity: 1.0  
Waste Code: D001  
Waste Code 1\_2: Not reported  
Waste Code 1\_3: Not reported  
Waste Code 1\_4: Not reported  
Waste Code 1\_5: Not reported  
Waste Code 1\_6: Not reported

[Click this hyperlink](#) while viewing on your computer to access  
9 additional NY\_MANIFEST: record(s) in the EDR Site Report.

**L180**  
**East**  
**< 1/8**  
**0.080 mi.**  
**424 ft.**

**GSA - COMMERCIAL BUILDING**  
**850 THIRD AVE**  
**BROOKLYN, NY 11232**

**RCRA-CESQG 1004756160**  
**RI MANIFEST NY8470011232**

**Site 12 of 12 in cluster L**

**Relative:**  
**Higher**

RCRA-CESQG:

Date form received by agency:12/30/2008

Facility name: GSA - COMMERCIAL BUILDING

Facility address: 850 THIRD AVE  
BROOKLYN, NY 11232

EPA ID: NY8470011232

Mailing address: CADMAN PLAZA EAST, ROOM 172  
BROOKLYN, NY 11232

Contact: ELZENA HUFFMAN-WARD

Contact address: CADMAN PLAZA EAST, ROOM 172  
BROOKLYN, NY 11232

Contact country: US

Contact telephone: 718-596-4129

Telephone ext.: 308

Contact email: ELZENA.HUFFMAN@GSA.GOV

EPA Region: 02

Classification: Conditionally Exempt Small Quantity Generator

Description: Handler: generates 100 kg or less of hazardous waste per calendar month, and accumulates 1000 kg or less of hazardous waste at any time; or generates 1 kg or less of acutely hazardous waste per calendar month, and accumulates at any time: 1 kg or less of acutely hazardous waste; or 100 kg or less of any residue or contaminated soil, waste or other debris resulting from the cleanup of a spill, into or on any land or water, of acutely hazardous waste; or generates 100 kg or less of any residue or contaminated soil, waste or other debris resulting from the cleanup of a spill, into or on any land or water, of acutely hazardous waste during any calendar month, and accumulates at any time: 1 kg or less of acutely hazardous waste; or 100 kg or less of any residue or contaminated soil, waste or other debris resulting from the cleanup of a spill, into or on any land or water, of acutely hazardous waste

Owner/Operator Summary:

Owner/operator name: US GENERAL SERVICES ADMINISTRATION (GSA)

Owner/operator address: Not reported  
Not reported

Owner/operator country: Not reported

Owner/operator telephone: Not reported

Map ID  
Direction  
Distance  
Elevation

MAP FINDINGS

Site

Database(s)

EDR ID Number  
EPA ID Number

**GSA - COMMERCIAL BUILDING (Continued)**

**1004756160**

Owner/operator email: Not reported  
Owner/operator fax: Not reported  
Owner/operator extension: Not reported  
Legal status: Federal  
Owner/Operator Type: Operator  
Owner/Op start date: 06/01/1920  
Owner/Op end date: Not reported

Owner/operator name: US GOVERNMENT GSA  
Owner/operator address: THIRD AVE  
BROOKLYN, NY 11232

Owner/operator country: US  
Owner/operator telephone: Not reported  
Owner/operator email: Not reported  
Owner/operator fax: Not reported  
Owner/operator extension: Not reported  
Legal status: Federal  
Owner/Operator Type: Owner  
Owner/Op start date: 06/01/1920  
Owner/Op end date: Not reported

Handler Activities Summary:

U.S. importer of hazardous waste: No  
Mixed waste (haz. and radioactive): No  
Recycler of hazardous waste: No  
Transporter of hazardous waste: No  
Treater, storer or disposer of HW: No  
Underground injection activity: No  
On-site burner exemption: No  
Furnace exemption: No  
Used oil fuel burner: No  
Used oil processor: No  
User oil refiner: No  
Used oil fuel marketer to burner: No  
Used oil Specification marketer: No  
Used oil transfer facility: No  
Used oil transporter: No

. Waste code: D001  
. Waste name: IGNITABLE WASTE

. Waste code: D040  
. Waste name: TRICHLORETHYLENE

Historical Generators:

Date form received by agency:01/01/2007  
Site name: GSA - COMMERCIAL BLDG  
Classification: Not a generator, verified

Date form received by agency:01/01/2006  
Site name: GSA - COMMERCIAL BLDG  
Classification: Not a generator, verified

Date form received by agency:10/02/2000  
Site name: GSA - COMMERCIAL BLDG  
Classification: Conditionally Exempt Small Quantity Generator



Map ID  
Direction  
Distance  
Elevation

MAP FINDINGS

Site

Database(s)

EDR ID Number  
EPA ID Number

**GSA - COMMERCIAL BUILDING (Continued)**

**1004756160**

- . Waste code: D000
- . Waste name: Not Defined
  
- . Waste code: D001
- . Waste name: IGNITABLE WASTE
  
- . Waste code: D002
- . Waste name: CORROSIVE WASTE
  
- . Waste code: D008
- . Waste name: LEAD
  
- . Waste code: F002
- . Waste name: THE FOLLOWING SPENT HALOGENATED SOLVENTS: TETRACHLOROETHYLENE, METHYLENE CHLORIDE, TRICHLOROETHYLENE, 1,1,1-TRICHLOROETHANE, CHLOROBENZENE, 1,1,2-TRICHLORO-1,2,2-TRIFLUOROETHANE, ORTHO-DICHLOROBENZENE, TRICHLOROFLUOROMETHANE, AND 1,1,2, TRICHLOROETHANE; ALL SPENT SOLVENT MIXTURES/BLENDS CONTAINING, BEFORE USE, A TOTAL OF TEN PERCENT OR MORE (BY VOLUME) OF ONE OR MORE OF THE ABOVE HALOGENATED SOLVENTS OR THOSE SOLVENTS LISTED IN F001, F004, AND F005; AND STILL BOTTOMS FROM THE RECOVERY OF THESE SPENT SOLVENTS AND SPENT SOLVENT MIXTURES.

Date form received by agency:03/26/1996  
Site name: UNITED STATES GENERAL SERV ADMIN  
Classification: Large Quantity Generator

Date form received by agency:08/03/1995  
Site name: GSA - COMMERCIAL BLDG  
Classification: Conditionally Exempt Small Quantity Generator

Violation Status: No violations found

**RI MANIFEST:**

EPA Id: NY8470011232  
Manifest Document Number: 005508991JJK  
GEN Cert Date: 1/29/2009  
TSDf Id: RID040098352  
TSDf Name: Northland Environmental  
TSDf Date: 1/29/2009  
Transporter 2 Id: Not reported  
Transporter 2 Name: Not reported  
Transporter Receipt Date: 1/29/2009  
Number Of Containers: Not reported  
Container Type: Not reported  
Waste Code1: Not reported  
Waste Code2: Not reported  
Waste Code3: Not reported  
Fee Exempt Code: Not reported  
Comment: Not reported

**Details:**

EPA ID: NY8470011232  
Manifest Docket Number: 005508991JJK  
Waste Description: NON HAZ SOLIDS  
Quantity: 1500  
WT/Vol Units: P  
Item Number: 26161

Map ID  
Direction  
Distance  
Elevation

MAP FINDINGS

Site

Database(s)

EDR ID Number  
EPA ID Number

**GSA - COMMERCIAL BUILDING (Continued)**

**1004756160**

Transporter Name: MORAN ENVIRONMENTAL RECOVERY  
Transporter EPA ID: FLD092718576  
GEN Cert Date: 1/29/2009  
Transporter Receipt Date: 1/29/2009  
Transporter 2 Receipt Date: Not reported  
TSDF Receipt Date: 1/29/2009  
Transporter 2 ID: Not reported

EPA ID: NY8470011232  
Manifest Docket Number: 005508991JJK  
Waste Description: OIL/WATER  
Quantity: 5100  
WT/Vol Units: P  
Item Number: 26162  
Transporter Name: MORAN ENVIRONMENTAL RECOVERY  
Transporter EPA ID: FLD092718576  
GEN Cert Date: 1/29/2009  
Transporter Receipt Date: 1/29/2009  
Transporter 2 Receipt Date: Not reported  
TSDF Receipt Date: 1/29/2009  
Transporter 2 ID: Not reported

EPA ID: NY8470011232  
Manifest Docket Number: 005508990JJK  
Waste Description: LAB PACK  
Quantity: 50  
WT/Vol Units: P  
Item Number: 26159  
Transporter Name: MORAN ENVIRONMENTAL RECOVERY  
Transporter EPA ID: FLD092718576  
GEN Cert Date: 1/29/2009  
Transporter Receipt Date: 1/29/2009  
Transporter 2 Receipt Date: Not reported  
TSDF Receipt Date: 1/29/2009  
Transporter 2 ID: Not reported

EPA ID: NY8470011232  
Manifest Docket Number: 005508990JJK  
Waste Description: RCRA EMPTY DRUMS  
Quantity: 100  
WT/Vol Units: P  
Item Number: 26157  
Transporter Name: MORAN ENVIRONMENTAL RECOVERY  
Transporter EPA ID: FLD092718576  
GEN Cert Date: 1/29/2009  
Transporter Receipt Date: 1/29/2009  
Transporter 2 Receipt Date: Not reported  
TSDF Receipt Date: 1/29/2009  
Transporter 2 ID: Not reported

EPA ID: NY8470011232  
Manifest Docket Number: 005508990JJK  
Waste Description: FREON 11  
Quantity: 50  
WT/Vol Units: G  
Item Number: 26160  
Transporter Name: MORAN ENVIRONMENTAL RECOVERY

Map ID  
Direction  
Distance  
Elevation

MAP FINDINGS

Site

Database(s)

EDR ID Number  
EPA ID Number

**GSA - COMMERCIAL BUILDING (Continued)**

**1004756160**

Transporter EPA ID: FLD092718576  
GEN Cert Date: 1/29/2009  
Transporter Receipt Date: 1/29/2009  
Transporter 2 Receipt Date: Not reported  
TSDf Receipt Date: 1/29/2009  
Transporter 2 ID: Not reported

**P181**  
**South**  
**< 1/8**  
**0.080 mi.**  
**425 ft.**

**SHOW AUTO SALES -MTBE**  
**4001 SECOND AVE**  
**BROOKLYN, NY**  
**Site 11 of 20 in cluster P**

**NY Spills S105057879**  
**N/A**

**Relative:**  
**Higher**

**SPILLS:**

**Actual:**  
**16 ft.**

Facility ID: 0102446  
Facility Type: ER  
Spill Number: 0102446  
DER Facility ID: 148744  
Site ID: 177001  
DEC Region: 2  
Closed Date: 2012-06-20  
Spill Cause: Equipment Failure  
Spill Class: B3  
SWIS: 2401  
Spill Date: 2001-06-04  
Investigator: JAKOLLEE  
Referred To: Not reported  
Reported to Dept: 2001-06-04  
CID: 397  
Water Affected: Not reported  
Spill Source: Gasoline Station or other PBS Facility  
Spill Notifier: Other  
Cleanup Ceased: Not reported  
Cleanup Meets Std: False  
Last Inspection: Not reported  
Recommended Penalty: False  
UST Trust: True  
Remediation Phase: 0  
Date Entered In Computer: 2001-06-04  
Spill Record Last Update: 2012-06-20  
Spiller Name: CALLER  
Spiller Company: SHOW AUTO SALES  
Spiller Address: 4001 SECOND AVE  
Spiller Company: 001  
Contact Name: CALLER  
DEC Memo: "Prior to Sept, 2004 data translation this spill Lead\_DEC Field was ROMMEL This spill case was reassigned from DEC (Sigona) to Rommel on 01/07/2004. 06/05/2001 Zhao contacted Rick Spadalik at 1:45pm. 6 (550 gal) gasoline tanks and 1 (550 gal) waste oil tank were pulled out yesterday and found contamination soil which has been stock piled. Tanks were encased in concrete with concrete pad at bottom of tanks. American Environmental will possibly perform site assessment and will clean up site. At this time, DEC did not receive tank removal notification. 09/20/2001 Tank closure report from AEAC was received on 08/31. 10/15/2005 Called Russel Cararo (718-499-2121) but did not receive callback. Talked with Dan Hershberger at American Env'tl - he said that no further work was done at site by American Env'tl after

Map ID  
Direction  
Distance  
Elevation

MAP FINDINGS

Site

Database(s)

EDR ID Number  
EPA ID Number

**SHOW AUTO SALES -MTBE (Continued)**

**S105057879**

tank removal. - Bishop 10/30/06 Reassigned from Bishop to Sun. (MS) 12/18/06 Sun sent letter to Russel Cascardo (4001 2nd Ave Inc.) at 4001 2nd Ave, Brooklyn, on 12/14/06 requiring that the following be submitted to the NYSDEC by 1/14/07: To rectify this problem, a letter report asserting a cause of the release and summarizing the cleanup activities, observations, post-excavation sampling results (if necessary), and also including contaminated material disposal manifests or any other documentation (i.e. invoices, bills, etc.) of cleanup activities must be submitted to this office by January 14th, 2007, referencing the spill case number (see above) and the site address. (JS/MS) 3/1/07: Second letter sent (same as above) to be submitted by 4/2/07. (JS/MS) 8/6/07: All letters are being returned. Will try ACRIS to identify RP and address and if not successful, will visit the site. (JS/MS) 8/14/07: Sun/Sellberg sent another letter to Russel Cascardo (4001 2nd Ave Inc.) at P.O. Box 200825, Brooklyn, on 8/13/07 requiring the same as above be submitted to the NYSDEC by 9/17/07. This address was found on public property documents found on ACRIS website as well as Property Shark. (JS/MS) 9/18/07: Mr. Cascardo hand delivered TCR. Slight exceedences in soil samples however, no GW sample was collected even though it was noted to have a slight petrol-like odor. Will require collection of GW sample from within middle of former tank excavation area. (JS/MS) 9/28/07: Mr Cascardo believes that a sample had been collected during a seperate field inspection. MS said he had 2 weeks to submit documentation proving this. If he cannot locate report, he understands he will have to conduct another sampling event. (JS/MS) 04/07/08: 2nd SIR letter send. Due 5/2/308. (JS/MM) 05/05/08: Zeb Youngman from PWG Grosser called to notify the Department that PWG would be the consultant. Waiting for signed proposal and payment from Cascardo. (JS/MM) 06/18/08: Reviewing Subsurface Investigation/Spill Closure report. 3 MTBE hot spots (JS/MM) 07/02/08: Install 3 additional MW, implement groundwater monitoring program for a minimum of at least one year. (JS/MM) 08/05/08: Transferred to Kolleeny/Mandac. - JK 10/15/08: PWGrosser was not given permission to install additional wells by owner (JK/MM) 01/06/09: Spoke with Z. Youngman (PWGC), no work conducted on-site. Still needs permission from RP to move forward. Will need to send RP a letter. (JK/KG). 01/07/09: Letter sent to Russell Cascardo requesting work plan for supplemental subsurface investigation (3 wells to be installed and quarterly GW monitoring program implemented). SSIWP due 02/06/09. Letter sent via certified/return receipt mail. Return receipt rec'd (letter signed for on 1/12/09). (JK/KG) 01/12/09: Rec'd phone call from Zeb Youngman stating he had been given permission from RP to proceed with work. PWGC will submit the work plan. Four monitoring wells will be installed; 2 in the former UST area, 1 upgradient and 1 downgradient of the former USTs. (JK/KG) 01/20/09: Rec'd Monitoring Well Installation / Groundwater Monitoring Work Plan dated 01/19/09 from PWGC - under review. (JK/KG) 01/21/09: Work Plan reviewed. The scope of work includes installation of four monitoring wells, a groundwater elevation survey, collection of groundwater samples quarterly for one year, and submission of quarterly groundwater monitoring reports to NYSDEC. The work plan was approved with one modification; soil samples from each well location must be collected and submitted for analysis of VOCs. Approval letter mailed to RP and emailed to PWGC. The first QMR is due 3/27/09.(JK/KG) 02/23/09: On 1/27/09 rec'd phone call from Youngman stating well installation was scheduled for 2/4/09. (JK/KG) 03/11/09: Rec'd Monitoring Well Installation/First

Map ID  
Direction  
Distance  
Elevation

MAP FINDINGS

Site

Database(s)

EDR ID Number  
EPA ID Number

SHOW AUTO SALES -MTBE (Continued)

S105057879

Quarter Groundwater Monitoring Report dated 03/10/09 prepared by PWGC. Under review. (JK/KG) 03/12/09: Four monitoring wells were installed on 2/4/09. Groundwater samples were collected on 2/27/09. Monitoring well MW-2 revealed soil and groundwater contamination. Letter sent to Russell Cascardo approving PWGC's recommendation to continue with quarterly monitoring and reporting. If contamination levels do not decline significantly after 2 additional monitoring events a proposal for an active remedial approach will be necessary. Soil: MW-1, MW-3, MW-4: All VOCs non-detect or below RSCOs MW-2: 1,2,4-Trimethylbenzene 24,300 ug/kg, 1,3,5-Trimethylbenzene 6,970 ug/kg, m&p xylene 9,400 ug/kg, n-propylbenzene 2,230 ug/kg Groundwater: MW-1: MTBE (33.2 ug/L) MW-2: Total VOCs (6,465.5 ug/L), Benzene (96.3 ug/L), Ethylbenzene (1,190 ug/L), m&p-Xylene (4,000 ug/L), MW-3: MTBE (30.2 ug/L) MW-4: MTBE (1.17 ug/L) (JK/KG) 05/19/09; Rec'd a message from Zeb Youngman stating that the next quarterly monitoring event will be performed next week. (JK/KG) 06/15/09: Rec'd Second Quarter Groundwater Monitoring Report dated 6/15/09 from PW Grosser. MW-1, 2, 3, and 4 were sampled on 5/26/09. Groundwater flow direction is to the west. Text states it is easterly, although the site plan and contours indicated it is to the west. Notified PWGC of discrepancy. Groundwater: MW-1: Total VOCs (46.5 ug/L), MTBE (21.2 ug/L), Benzene (1 ug/L), m&p-Xylene (24.3 ug/L) MW-2: Total VOCs (5,057 ug/L), Benzene (165 ug/L), Ethylbenzene (1,629 ug/L), m&p-Xylene (2,340 ug/L) MW-3: MTBE 40.5 ug/L MW-4: All VOCs non-detect (JK/KG) 06/17/09: Rec'd hard copy of QMR as well as pdf of report with correction to the groundwater flow direction on page 2. Groundwater flow is westerly. (JK/KG) 08/27/09: Rec'd Third Quarter Groundwater Monitoring Report dated 8/26/09 from PW Grosser. MW-1, 2, 3, and 4 were sampled on 8/21/09. PW Grosser recommends continued quarterly monitoring and reporting. Groundwater: MW-1: Total VOCs (28.8 ug/L), MTBE (28 ug/L) MW-2: Total VOCs (2,259 ug/L), Benzene (111 ug/L), Ethylbenzene (1,020 ug/L), m&p-Xylene (642 ug/L) MW-3: MTBE 140 ug/L MW-4: 1,2,4-Trimethylbenzene (1.01 ug/L) This site should be re-evaluated for closure or further action after next QMR is submitted. Work plan submitted in 01/2009 approved quarterly monitoring for one year. (JK/KG) 11/3/09 Spill case transferred from J. Kolleeny to J.A. Maisonave. - JAM 11/4/09 Spoke to Zeb Youngman. He will submit latest GW monitoring results. - JAM 12/15/09 Reviewed Fourth Quarter Groundwater Monitoring Rpt submitted by P.W Grosser Consulting (PWGC) dated December 3, 2009. Four on-site monitoring wells were sampled on Nov. 23, 2009. Sample results show total VOC concentration of 1,250 ug/L in MW-2 (decrease in Total VOCs in well MW-2 for 4th round in a row), MTBE concentrations of 18ug/L and 170ug/L in wells MW-1 and MW-3, respectively, and VOCs were below the detection limit in well MW-4 for the fourth round in a row. MW-4 is the most downgradient well, directly downgradient from well MW-2. PWGC states that the contamination seems to be localized to the former UST area around MW-2 and is not migrating off-site. The area is primarily industrial and there is very little exposure risk. They requested spill closure. Report uploaded to eDocs. I issued a letter today stating that the spill cannot be closed at this time and that one more round of groundwater sampling should be conducted. If contaminant levels continue to decline, PWGC should perform a sensitive receptor survey to demonstrate that the residual contamination poses no threat to human health or the environment. If contaminant levels increase, then additional remedial action may be required. Letter uploaded to eDocs. - JAM 2/23/10 Received a call

Map ID  
Direction  
Distance  
Elevation

MAP FINDINGS

Site

Database(s)

EDR ID Number  
EPA ID Number

**SHOW AUTO SALES -MTBE (Continued)**

**S105057879**

from Zeb Youngman yesterday. He emailed me the lab data for the last monitoring event, which showed an increase in VOC concentrations (double) in well MW-2. I issued an email and suggested that groundwater monitoring continue and a remedy should be proposed to expedite spill closure. A groundwater monitoring report will be submitted. - JAM 6/9/10 Reviewed the 1st and 2nd Quarter Groundwater Monitoring Reports submitted by P.W Grosser Consulting (PWGC) dated Feb 22, 2010 and May 28, 2010, respectively. Groundwater monitoring was conducted on February 16, 2010 and May 21, 2010. Total VOCs in well MW-2 increased from 1250ug/L in November 2009 to 2523ug/L in February 2010 to 3319ug/L in May 2010. Wells MW-1 and MW-3 have MTBE with concentrations of 5ug/L and 55ug/L, respectively. Well MW-4, which is located directly down-gradient of well MW-2, had ND levels of VOCs. PWG recommend performing one more round of groundwater sampling and if VOC concentrations increase, then the will propose either chemical oxidation or enhanced bioremediation by injecting ORC. Reports are uploaded to eDocs. - JAM 8/26/10 Reviewed 3rd Quarter Groundwater Monitoring Rpt submitted by P.W Grosser Consulting (PWGC) dated Aug 23, 2010. Groundwater monitoring was conducted on Aug 20, 2010. Total VOCs in well MW-2 decreased slightly from 3,319 ug/L in May 2010 to 3,027 ug/L in Aug 2010. Wells MW-1 and MW-3 showed increase in MTBE with concentrations of 35 ug/L and 373 ug/L, resp. Well MW-4, which is located directly down-gradient of well MW-2, had ND levels of VOCs. PWG recommend continuing groundwater sampling. Reports are uploaded to eDocs. - JAM 12/03/10: This spill case transferred from J. Maisonave to J. Kolleeny. Changed spill priority rank to P2, since GW monitoring is being performed. Received hard copy of 4th Quarter 2010 GW Mon Rpt by PW Grosser, dated 11/30/10; sent an email to Zeb Youngman of PWG requesting pdf file of rpt; he sent pdf file by email same day, in eDocs. Will review. - JK 01/04/11: Reviewed GW Monitoring Rpt - Fourth Quarter 2010 by PW Grosser Consulting, dated 11/30/10, received 12/3/10 (in eDocs). Rpt presents results of Nov. 2010 GW sampling event showing decreases in contam in several wells: MW-2 had total VOCs of 1,203 ug/L, down from 3,027 ug/L in Aug. 2010; MW-3 had 286 ug/L tVOCs, down from 373 ug/L in Aug. 2010; MW-1 had 25 ug/L tVOCs, down from 35 ug/L in Aug. 2010. Well down-gradient of worst well (MW-2), MW-4, had only minor exceedance for xylene (6 ug/L). PW Grosser recommends spill closure. I sent letter (in eDocs) to Mr. Russell Cascardo (Fleetrecovery@yahoo.com), cc to Zeb Youngman of PW Grosser, saying spill cannot be closed yet, requesting one or two more sampling events of wells MW-2 and MW-4 to confirm downward trend toward levels acceptable for closure. - JK 03/01/11: Reviewed GW Monitoring Rpt - 1st Quarter 2011 by PW Grosser Consulting, dated 2/22/11 (in eDocs). Rpt presents results of GW samples collected on 2/16/11 from wells MW-2 and MW-4, as requested in my 1/4/11 letter. Data show MW-2 had 1,193 ug/L total VOCs, down slightly from 1,203 ug/L in Nov. 2010; MW-4 was ND. PW Grosser notes that contam is not migrating off-site, and requests spill closure. I sent email (in eDocs) to Mr. Russell Cascardo, cc to Zeb Youngman of PW Grosser, stating that although contam levels appear stable and not migrating, overall levels are too high for spill closure; said DEC requires that GW monitoring (i.e., sampling of MW-2 & MW-4, gauging of all wells) continue until contam levels decrease toward concentrations appropriate for spill closure, and said if contam does not decline further by natural attenuation, some remedial action may be needed. - J. Kolleeny 06/01/11: Received & reviewed GW Monitoring Rpt - 2nd Quarter 2011 by PW Grosser

Map ID  
Direction  
Distance  
Elevation

MAP FINDINGS

Site

Database(s)

EDR ID Number  
EPA ID Number

**SHOW AUTO SALES -MTBE (Continued)**

**S105057879**

Consulting, dated 5/31/11 (in eDocs). Rpt presents results of GW gauging/sampling on 5/23/11, showing increases in contam in wells MW-2 and MW-3: MW-2 had 2,462 ug/L total VOCs (up from 1,193 ug/L in Feb. 2011) and MW-3 had 769 ug/L tVOCs (up from 286 ug/L when last sampled in Nov. 2010). PW Grosser recommended continued quarterly monitoring of wells MW-2 & MW-4 to document decreasing trend in VOC concentrations and obtain spill closure. I sent email (in eDocs) to RP, Russell Cascardo, stating that quarterly gauging of all 4 site wells and quarterly sampling of MW-2, MW-3 and MW-4, should continue, noting that fluctuating VOC levels may indicate presence of residual soil contam acting as ongoing source, and that if VOC levels remain elevated or increase, remedial action may be needed to move spill toward closure. - JK 12/09/11: Sent email to Zeb Youngman of PW Grosser: Hi Zeb, I was wondering if you have any updated information regarding this spill site? Was 3rd quarter 2011 GW sampling performed? Please let me know. Zeb sent reply: 3rd quarter was not performed. I had spoken to property owner in July about potential chemox/ORC injections to close spill file. He told me to hold off on everything. I then sent email to Mr. Russell Cascardo of Fleet Recovery (RP), cc to Zeb Youngman: Dear Mr. Cascardo: In reviewing my files, I realized that I have not received a monitoring rpt for 3rd quarter of 2011 for this spill site. I contacted consultant who had been working on this project (P.W. Grosser) and was informed that all work at site has been discontinued, at your direction. As I explained in email below, sent on June 1, 2011, latest available GW data for site show levels of dissolved contamination that are too high for spill closure, and data over last several sampling events do not demonstrate a clear downward trend in contaminant levels indicative of ongoing natural attenuation processes that might bring about timely spill closure. Add'l GW monitoring is required, and if contaminant levels do not decrease, remedial actions may be necessary to expedite cleanup of spill case. DEC requires that GW monitoring (sampling and gauging of wells) resume immediately and that a rpt with up-to-date GW quality data be submitted by no later than Jan. 13, 2012. Rpt should include recommendations for further action as appropriate, based on data. Failure to comply with this requirement may result in referral of this spill case to our Office of General Counsel to initiate an enforcement action. Please confirm your receipt of this email, and feel free to contact me if you have any questions. Later that day, received email from RP, Russell Cascardo: Thank you for update, there must be a mix up, I never told anyone at that company to stop testing, I will notify them on Monday to start testing again, thank you. - JK 12/13/11: Received email from Zeb Youngman of P.W. Grosser: Jon, I have spoke with Mr. Cascardo and there had been some miscommunication on my end. We will resume monitoring program immediately. - J. Kolleeny 01/09/12: On 1/3/12, received email from Derek Ersbak of P.W. Grosser with attached pdf file of GW Monitoring Rpt for December 2011 (in eDocs). December 2011 GW data show total VOCs in well MW-2 decreased from 2,462 ug/L in May 2011 to 1,246 ug/L. GW flow map shows more northerly flow direction than previous rpts, which showed GW flow to NW. Rpt recommends spill closure. I sent email to Zeb Youngman of P.W. Grosser, cc's to Russell Cascardo of Fleet Recovery (RP) and Derek Ersbak of P.W. Grosser: I've looked over GW Monitoring Rpt for Dec. 2011 for this site. Rpt notes that total VOCs in well MW-2 (only well with significant residual GW impacts) decreased from 2,462 ug/L in May 2011 to 1,246 ug/L in Dec. 2011. Rpt says that based on continuing

**SHOW AUTO SALES -MTBE (Continued)**

**S105057879**

downward trend of VOCs in MW-2 and fact that there are no impacts in down-gradient well MW-4, P.W. Grosser recommends spill closure. I am glad to see decrease in well MW-2, but I don't agree that this represents continuing downward trend. It's true that Dec. 2011 result was lower than May 2011 result, but samples for two events before May 2011 event, collected in Nov. 2010 and Feb. 2011, both had total VOCs of ~1,200 ug/L. In fact, latest result of 1,246 ug/L (Dec. 2011) can be seen as return to levels seen in Nov. 2009, when total VOCs in MW-2 were 1,250 ug/L. In other words, it seems to me that contamination in MW-2 has plateau-ed at ~1,200 ug/L, with occasional spikes up to 2,000-3,000 ug/L. I consider total VOCs of 1,200 ug/L to be too high to consider spill closure, especially in absence of clear downward trend. Also, GW flow contours for latest sampling event do not show MW-4 as being directly down-gradient of MW-2, but suggest potential gap in down-gradient well coverage, since MW-4 is northwest of MW-2 but latest contours indicate GW flow more directly to north. I have following suggestions for helping to move this spill case toward closure: 1. For next sampling event, re-develop well MW-2 before collecting samples and see if result is lower. 2. Apply chemical oxidant to area of MW-2 using several temporary injection points advanced immediately up-gradient of well, and continue GW monitoring to see if there is improvement. 3. Excavate well MW-2 and soil in its immediate vicinity (with collection of post-ex end-point soil samples), to remove potential residual soil contam which is keeping VOC levels in that well elevated, then backfill area, replace well and conduct follow-up monitoring to see if there is improvement. It's my understanding that, although significant amount of contam soil was dug out at time of UST removal at site, GW contam was observed during tank pull (sheen and odors), but no actual GW remediation has been performed to date. Therefore, it may be appropriate to consider implementing suggestion 2 or 3. Of course, I am open to other remedial recommendations you might have. Feel free to contact me with any questions or comments. - J. Kolleeny 03/26/12: On 3/20/12, received CD with GW Mon Rpt for March 2012 by P.W. Grosser Consulting, Inc., dated 3/19/12 (in eDocs). Rpt presents GW data for 3/2/12 sampling event, plus historical data. March 2012 results show contaminant levels in worst well, MW-2, decreased significantly, with 254 ug/L total VOCs (down from 1,246 ug/L in Dec. 2011). Well MW-3 had 173 ug/L tVOCs (up from ND in Dec. 2011, but below 769 ug/L in May 2011 and 286 ug/L in Nov. 2010. Down-gradient well MW-4 was ND, consistent with earlier rounds showing ND or only traces of VOCs. PW Grosser concludes that GW contam is not migrating off-site and will naturally degrade over time. They recommend one more round of GW sampling in June 2012 to confirm that contaminant levels are remaining stable and confined to site, and suggest that request for spill closure be reconsidered based on results of June 2012 sampling. On 3/26/12, I sent email (in eDocs) to RP, Russell Cascardo, cc's to Derek Ersbak, James Rhodes and Bryan Devaux of PW Grosser, agreeing with this recommendation. - J. Kolleeny 06/20/12: Reviewed GW Monitoring Rpt - June 2012 by P.W. Grosser Consulting, Inc., dated 6/18/12 (in eDocs). Rpt presents results of GW sampling performed on 6/5/12, plus historical GW sampling data. Worst well, MW-2, had 1,230 ug/L total VOCs, up from 245 ug/L in March 2012 but consistent with Dec. 2011 result of 1,246 ug/L tVOCs. Well MW-3 had 14 ug/L MTBE, down from 173 ug/L MTBE in March 2012. Down-gradient well MW-4 was ND. PW Grosser concludes that residual contam is not migrating off site, contam has decreased from higher levels found



Map ID  
Direction  
Distance  
Elevation

MAP FINDINGS

Site

Database(s)

EDR ID Number  
EPA ID Number

SHOW AUTO SALES -MTBE (Continued)

S105057879

Remarks: when wells were first installed & sampled, and residual contam will naturally degrade over time. In addition, down-gradient properties are manufacturing-industrial, not residential - no schools, hospitals, day care ctrs, etc. Based on all these factors, PW Grosser recommends spill closure. I discussed with my supervisor Vadim Brevdo, and decided to close spill case. Issued spill closure letter (in eDocs) to RP Russell Cascardo, with cc's to Derek Ersbak, James Rhodes and Bryan Devaux of PW Grosser. - J. Kolleeny "  
"CALLER STATES THERE IS A FORMER GASOLINE STATION AND NOW IT IS DISCOVERED THAT THERE IS GAS LEAK FROM ONE OF THE TANKS. 20 YDS OF SOIL HAVE BEEN STOCK PILED SO FAR. ALL SOIL IS GOING TO BE REMOVED"

All Materials:

Site ID: 177001  
Operable Unit ID: 839178  
Operable Unit: 01  
Material ID: 2159413  
Material Code: 1213A  
Material Name: MTBE (methyl-tert-butyl ether)  
Case No.: 01634044  
Material FA: Hazardous Material  
Quantity: Not reported  
Units: Not reported  
Recovered: Not reported  
Oxygenate: True

Site ID: 177001  
Operable Unit ID: 839178  
Operable Unit: 01  
Material ID: 2159414  
Material Code: 2645A  
Material Name: BTEX  
Case No.: Not reported  
Material FA: Oxygenates  
Quantity: Not reported  
Units: Not reported  
Recovered: Not reported  
Oxygenate: True

Site ID: 177001  
Operable Unit ID: 839178  
Operable Unit: 01  
Material ID: 534560  
Material Code: 0009  
Material Name: gasoline  
Case No.: Not reported  
Material FA: Petroleum  
Quantity: .00  
Units: G  
Recovered: .00  
Oxygenate: True

MAP FINDINGS

Map ID  
 Direction  
 Distance  
 Elevation

Site

Database(s)

EDR ID Number  
 EPA ID Number

**P182**  
**South**  
**< 1/8**  
**0.080 mi.**  
**425 ft.**

**RONNIE AUTO REPAIR.**  
**4001 2ND AVENUE**  
**BROOKLYN, NY 11232**  
**Site 12 of 20 in cluster P**

**NY AST**    **A100295090**  
**N/A**

**Relative:**  
**Higher**

AST:

Region: STATE  
 DEC Region: 2  
 Site Status: Active  
 Facility Id: 2-601566  
 Program Type: PBS  
 UTM X: 583614.58750  
 UTM Y: 4500873.48813  
 Expiration Date: 04/15/2018  
 Site Type: Auto Service/Repair (No Gasoline Sales)

**Actual:**  
**16 ft.**

Affiliation Records:

Site Id: 23528  
 Affiliation Type: Facility Owner  
 Company Name: CASCARDP RISS;;B  
 Contact Type: MECHANIC  
 Contact Name: RONNIE AUTO REPAIR  
 Address1: 621 RPCLAWAU ST  
 Address2: Not reported  
 City: STATEN ISLAND  
 State: NY  
 Zip Code: 10307  
 Country Code: 001  
 Phone: (718) 369-7496  
 EMail: Not reported  
 Fax Number: Not reported  
 Modified By: KAKYER  
 Date Last Modified: 2013-04-03

Site Id: 23528  
 Affiliation Type: Mail Contact  
 Company Name: RONNIE AUTO REPAIR  
 Contact Type: Not reported  
 Contact Name: MAZHAR BAKKOUR  
 Address1: 4001 2ND AVENUE  
 Address2: Not reported  
 City: BROOKLYN  
 State: NY  
 Zip Code: 11232  
 Country Code: 001  
 Phone: (718) 369-7496  
 EMail: Not reported  
 Fax Number: Not reported  
 Modified By: MSBAPTIS  
 Date Last Modified: 2010-03-22

Site Id: 23528  
 Affiliation Type: Facility Operator  
 Company Name: MIKES AUTO REPAIR INC.  
 Contact Type: Not reported  
 Contact Name: MECHANIC SHOP  
 Address1: Not reported  
 Address2: Not reported  
 City: Not reported

Map ID  
Direction  
Distance  
Elevation

MAP FINDINGS

Site

Database(s)

EDR ID Number  
EPA ID Number

**RONNIE AUTO REPAIR. (Continued)**

**A100295090**

State: NN  
Zip Code: Not reported  
Country Code: 001  
Phone: (718) 369-7496  
EMail: Not reported  
Fax Number: Not reported  
Modified By: TRANSLAT  
Date Last Modified: 2004-03-04

Site Id: 23528  
Affiliation Type: Emergency Contact  
Company Name: MAZHAR BAKKOUR  
Contact Type: Not reported  
Contact Name: MECHANIC SHOP  
Address1: Not reported  
Address2: Not reported  
City: Not reported  
State: NN  
Zip Code: Not reported  
Country Code: 001  
Phone: (718) 369-7496  
EMail: Not reported  
Fax Number: Not reported  
Modified By: TRANSLAT  
Date Last Modified: 2004-03-04

Tank Info:

Tank Number: 001  
Tank Id: 166887  
Material Code: 0022  
Common Name of Substance: Waste Oil/Used Oil

Equipment Records:

A00 - Tank Internal Protection - None  
B00 - Tank External Protection - None  
C00 - Pipe Location - No Piping  
F00 - Pipe External Protection - None  
G00 - Tank Secondary Containment - None  
H00 - Tank Leak Detection - None  
I00 - Overfill - None  
J00 - Dispenser - None  
D00 - Pipe Type - No Piping

Tank Location: 1  
Tank Type: Steel/Carbon Steel/Iron  
Tank Status: In Service  
Pipe Model: Not reported  
Install Date: 01/01/2001  
Capacity Gallons: 500  
Tightness Test Method: NN  
Date Test: Not reported  
Next Test Date: Not reported  
Date Tank Closed: Not reported  
Register: True  
Modified By: KAKYER  
Last Modified: 04/14/2017

Map ID  
Direction  
Distance  
Elevation

MAP FINDINGS

Site

Database(s)

EDR ID Number  
EPA ID Number

**RONNIE AUTO REPAIR. (Continued)**

**A100295090**

Material Name: Not reported

**P183**  
**South**  
**< 1/8**  
**0.080 mi.**  
**425 ft.**

**RONNIE AUTO REPAIR.**  
**4001 2ND AVENUE**  
**BROOKLYN, NY 11232**  
**Site 13 of 20 in cluster P**

**NY UST** **U004078130**  
**N/A**

**Relative:**  
**Higher**

UST:  
Id/Status: 2-601566 / Active  
Program Type: PBS  
Region: STATE  
DEC Region: 2  
Expiration Date: 04/15/2018  
UTM X: 583614.58750  
UTM Y: 4500873.48813  
Site Type: Auto Service/Repair (No Gasoline Sales)

**Actual:**  
**16 ft.**

Affiliation Records:  
Site Id: 23528  
Affiliation Type: Facility Owner  
Company Name: CASCARDP RISS;;B  
Contact Type: MECHANIC  
Contact Name: RONNIE AUTO REPAIR  
Address1: 621 RPCLAWAU ST  
Address2: Not reported  
City: STATEN ISLAND  
State: NY  
Zip Code: 10307  
Country Code: 001  
Phone: (718) 369-7496  
EMail: Not reported  
Fax Number: Not reported  
Modified By: KAKYER  
Date Last Modified: 2013-04-03

Site Id: 23528  
Affiliation Type: Mail Contact  
Company Name: RONNIE AUTO REPAIR  
Contact Type: Not reported  
Contact Name: MAZHAR BAKKOUR  
Address1: 4001 2ND AVENUE  
Address2: Not reported  
City: BROOKLYN  
State: NY  
Zip Code: 11232  
Country Code: 001  
Phone: (718) 369-7496  
EMail: Not reported  
Fax Number: Not reported  
Modified By: MSBAPTIS  
Date Last Modified: 2010-03-22

Site Id: 23528  
Affiliation Type: Facility Operator  
Company Name: MIKES AUTO REPAIR INC.  
Contact Type: Not reported  
Contact Name: MECHANIC SHOP

Map ID  
Direction  
Distance  
Elevation

MAP FINDINGS

Site

Database(s)

EDR ID Number  
EPA ID Number

**RONNIE AUTO REPAIR. (Continued)**

**U004078130**

Address1: Not reported  
Address2: Not reported  
City: Not reported  
State: NN  
Zip Code: Not reported  
Country Code: 001  
Phone: (718) 369-7496  
EMail: Not reported  
Fax Number: Not reported  
Modified By: TRANSLAT  
Date Last Modified: 2004-03-04

Site Id: 23528  
Affiliation Type: Emergency Contact  
Company Name: MAZHAR BAKKOUR  
Contact Type: Not reported  
Contact Name: MECHANIC SHOP  
Address1: Not reported  
Address2: Not reported  
City: Not reported  
State: NN  
Zip Code: Not reported  
Country Code: 001  
Phone: (718) 369-7496  
EMail: Not reported  
Fax Number: Not reported  
Modified By: TRANSLAT  
Date Last Modified: 2004-03-04

Tank Info:

Tank Number: 001-A  
Tank ID: 10255  
Tank Status: Closed - Removed  
Material Name: Closed - Removed  
Capacity Gallons: 550  
Install Date: 09/01/1947  
Date Tank Closed: 06/08/1901  
Registered: True  
Tank Location: Underground  
Tank Type: Steel/carbon steel  
Material Code: 0009  
Common Name of Substance: Gasoline

Tightness Test Method: 03  
Date Test: 05/01/1996  
Next Test Date: Not reported  
Pipe Model: Not reported  
Modified By: TRANSLAT  
Last Modified: 04/14/2017

Equipment Records:

C02 - Pipe Location - Underground/On-ground  
G00 - Tank Secondary Containment - None  
J02 - Dispenser - Suction Dispenser  
B00 - Tank External Protection - None  
D02 - Pipe Type - Galvanized Steel

Map ID  
Direction  
Distance  
Elevation

MAP FINDINGS

Site

Database(s)

EDR ID Number  
EPA ID Number

**RONNIE AUTO REPAIR. (Continued)**

**U004078130**

F00 - Pipe External Protection - None  
H00 - Tank Leak Detection - None  
A00 - Tank Internal Protection - None  
I01 - Overfill - Float Vent Valve

Tank Number: 002  
Tank ID: 46882  
Tank Status: Closed - Removed  
Material Name: Closed - Removed  
Capacity Gallons: 550  
Install Date: 09/01/1947  
Date Tank Closed: 06/08/2001  
Registered: True  
Tank Location: Underground  
Tank Type: Steel/carbon steel  
Material Code: 0009  
Common Name of Substance: Gasoline

Tightness Test Method: 03  
Date Test: 05/01/1996  
Next Test Date: Not reported  
Pipe Model: Not reported  
Modified By: TRANSLAT  
Last Modified: 04/14/2017

Equipment Records:

A00 - Tank Internal Protection - None  
I01 - Overfill - Float Vent Valve  
H00 - Tank Leak Detection - None  
C02 - Pipe Location - Underground/On-ground  
G00 - Tank Secondary Containment - None  
J02 - Dispenser - Suction Dispenser  
B00 - Tank External Protection - None  
D02 - Pipe Type - Galvanized Steel  
F00 - Pipe External Protection - None

Tank Number: 003  
Tank ID: 46883  
Tank Status: Closed - Removed  
Material Name: Closed - Removed  
Capacity Gallons: 550  
Install Date: 09/01/1947  
Date Tank Closed: 06/08/2001  
Registered: True  
Tank Location: Underground  
Tank Type: Steel/carbon steel  
Material Code: 0009  
Common Name of Substance: Gasoline

Tightness Test Method: 03  
Date Test: 05/01/1996  
Next Test Date: Not reported  
Pipe Model: Not reported  
Modified By: TRANSLAT  
Last Modified: 04/14/2017

Map ID  
Direction  
Distance  
Elevation

MAP FINDINGS

Site

Database(s)

EDR ID Number  
EPA ID Number

**RONNIE AUTO REPAIR. (Continued)**

**U004078130**

Equipment Records:

C02 - Pipe Location - Underground/On-ground  
G00 - Tank Secondary Containment - None  
J02 - Dispenser - Suction Dispenser  
B00 - Tank External Protection - None  
D02 - Pipe Type - Galvanized Steel  
F00 - Pipe External Protection - None  
H00 - Tank Leak Detection - None  
A00 - Tank Internal Protection - None  
I01 - Overfill - Float Vent Valve

Tank Number: 004  
Tank ID: 46884  
Tank Status: Closed - Removed  
Material Name: Closed - Removed  
Capacity Gallons: 550  
Install Date: 09/01/1947  
Date Tank Closed: 06/08/2001  
Registered: True  
Tank Location: Underground  
Tank Type: Steel/carbon steel  
Material Code: 0008  
Common Name of Substance: Diesel

Tightness Test Method: 03  
Date Test: 05/01/1996  
Next Test Date: Not reported  
Pipe Model: Not reported  
Modified By: TRANSLAT  
Last Modified: 04/14/2017

Equipment Records:

G00 - Tank Secondary Containment - None  
J02 - Dispenser - Suction Dispenser  
C02 - Pipe Location - Underground/On-ground  
I01 - Overfill - Float Vent Valve  
A00 - Tank Internal Protection - None  
F00 - Pipe External Protection - None  
B00 - Tank External Protection - None  
D02 - Pipe Type - Galvanized Steel  
H00 - Tank Leak Detection - None

Tank Number: 005  
Tank ID: 46885  
Tank Status: Closed - Removed  
Material Name: Closed - Removed  
Capacity Gallons: 550  
Install Date: 09/01/1947  
Date Tank Closed: 06/08/2001  
Registered: True  
Tank Location: Underground  
Tank Type: Steel/carbon steel  
Material Code: 0008  
Common Name of Substance: Diesel

Map ID  
Direction  
Distance  
Elevation

MAP FINDINGS

Site

Database(s)

EDR ID Number  
EPA ID Number

**RONNIE AUTO REPAIR. (Continued)**

**U004078130**

Tightness Test Method: 03  
Date Test: 05/01/1996  
Next Test Date: Not reported  
Pipe Model: Not reported  
Modified By: TRANSLAT  
Last Modified: 04/14/2017

Equipment Records:

B00 - Tank External Protection - None  
D02 - Pipe Type - Galvanized Steel  
F00 - Pipe External Protection - None  
C02 - Pipe Location - Underground/On-ground  
G00 - Tank Secondary Containment - None  
J02 - Dispenser - Suction Dispenser  
A00 - Tank Internal Protection - None  
I01 - Overfill - Float Vent Valve  
H00 - Tank Leak Detection - None

Tank Number: 006  
Tank ID: 46886  
Tank Status: Closed - Removed  
Material Name: Closed - Removed  
Capacity Gallons: 550  
Install Date: 09/01/1967  
Date Tank Closed: 06/08/2001  
Registered: True  
Tank Location: Underground  
Tank Type: Steel/carbon steel  
Material Code: 0008  
Common Name of Substance: Diesel

Tightness Test Method: 03  
Date Test: 05/01/1996  
Next Test Date: Not reported  
Pipe Model: Not reported  
Modified By: TRANSLAT  
Last Modified: 04/14/2017

Equipment Records:

C02 - Pipe Location - Underground/On-ground  
G00 - Tank Secondary Containment - None  
J02 - Dispenser - Suction Dispenser  
B00 - Tank External Protection - None  
D02 - Pipe Type - Galvanized Steel  
F00 - Pipe External Protection - None  
H00 - Tank Leak Detection - None  
A00 - Tank Internal Protection - None  
I01 - Overfill - Float Vent Valve

Tank Number: 007  
Tank ID: 60781  
Tank Status: Closed - Removed  
Material Name: Closed - Removed  
Capacity Gallons: 550  
Install Date: Not reported  
Date Tank Closed: 06/08/2001



Map ID  
 Direction  
 Distance  
 Elevation

MAP FINDINGS

Site

Database(s)

EDR ID Number  
 EPA ID Number

**RONNIE AUTO REPAIR. (Continued)**

**U004078130**

Registered: True  
 Tank Location: Underground  
 Tank Type: Steel/carbon steel  
 Material Code: 0022  
 Common Name of Substance: Waste Oil/Used Oil

Tightness Test Method: NN  
 Date Test: Not reported  
 Next Test Date: Not reported  
 Pipe Model: Not reported  
 Modified By: TRANSLAT  
 Last Modified: 04/14/2017

Equipment Records:

D00 - Pipe Type - No Piping  
 A00 - Tank Internal Protection - None  
 G99 - Tank Secondary Containment - Other  
 B00 - Tank External Protection - None  
 C00 - Pipe Location - No Piping  
 F00 - Pipe External Protection - None  
 H00 - Tank Leak Detection - None  
 I00 - Overfill - None

**U184  
 SE  
 < 1/8  
 0.082 mi.  
 435 ft.**

**JAMAICA BAY BASIN  
 59-35 STRICKLAND ST  
 BROOKLYN, NY**

**NY Spills S106701641  
 N/A**

**Site 1 of 4 in cluster U**

**Relative:  
 Higher**

**SPILLS:**  
 Facility ID: 9303628  
 Facility Type: ER  
 Spill Number: 9303628  
 DER Facility ID: 121237  
 Site ID: 142018  
 DEC Region: 2  
 Closed Date: 1993-06-28  
 Spill Cause: Other  
 Spill Class: D4  
 SWIS: 2401  
 Spill Date: 1993-06-19  
 Investigator: MCTIBBE  
 Referred To: Not reported  
 Reported to Dept: 1993-06-19  
 CID: Not reported  
 Water Affected: MILL BASIN  
 Spill Source: Vessel  
 Spill Notifier: Federal Government  
 Cleanup Ceased: 1993-06-28  
 Cleanup Meets Std: True  
 Last Inspection: Not reported  
 Recommended Penalty: False  
 UST Trust: False  
 Remediation Phase: 0  
 Date Entered In Computer: 1993-06-24  
 Spill Record Last Update: 2003-11-12  
 Spiller Name: Not reported  
 Spiller Company: SWEET LORAINÉ

**Actual:  
 10 ft.**

Map ID  
Direction  
Distance  
Elevation

MAP FINDINGS

Site

Database(s)

EDR ID Number  
EPA ID Number

JAMAICA BAY BASIN (Continued)

S106701641

Spiller Address: Not reported  
Spiller Company: 001  
Contact Name: Not reported  
DEC Memo: "Prior to Sept, 2004 data translation this spill Lead\_DEC Field was TIBBE "  
Remarks: "POSSIBLE SPILL - CARRYING 1200 GAL OF DIESEL USCG TO PULL TOMORROW -" Not reported

All Materials:  
Site ID: 142018  
Operable Unit ID: 985410  
Operable Unit: 01  
Material ID: 570219  
Material Code: 0008  
Material Name: diesel  
Case No.: Not reported  
Material FA: Petroleum  
Quantity: .00  
Units: L  
Recovered: .00  
Oxygenate: Not reported

P185  
South  
< 1/8  
0.087 mi.  
459 ft.

YOOKEL INC  
224 40TH ST  
BROOKLYN, NY 11232  
Site 14 of 20 in cluster P

RCRA NonGen / NLR 1001233208  
FINDS NYR000063487  
ECHO  
NY MANIFEST

Relative:  
Higher

RCRA NonGen / NLR:  
Date form received by agency: 01/01/2007  
Facility name: YOOKEL INC  
Facility address: 224 40TH ST  
BROOKLYN, NY 11232  
EPA ID: NYR000063487  
Mailing address: 43RD ST  
BROOKLYN, NY 11219  
Contact: CHIAM LEBOWITZ  
Contact address: 43RD ST  
BROOKLYN, NY 11219  
Contact country: US  
Contact telephone: 718-387-4858  
Contact email: Not reported  
EPA Region: 02  
Classification: Non-Generator  
Description: Handler: Non-Generators do not presently generate hazardous waste

Actual:  
17 ft.

Owner/Operator Summary:  
Owner/operator name: YOOKEL INC  
Owner/operator address: 224 40TH ST  
BROOKLYN, NY 11232  
Owner/operator country: US  
Owner/operator telephone: 718-387-4858  
Owner/operator email: Not reported  
Owner/operator fax: Not reported  
Owner/operator extension: Not reported  
Legal status: Private  
Owner/Operator Type: Owner

Map ID  
Direction  
Distance  
Elevation

MAP FINDINGS

Site

Database(s)

EDR ID Number  
EPA ID Number

**YOOKEL INC (Continued)**

**1001233208**

Owner/Op start date: Not reported  
Owner/Op end date: Not reported  
  
Owner/operator name: YOOKEL INC  
Owner/operator address: 224 40TH ST  
BROOKLYN, NY 11232  
  
Owner/operator country: US  
Owner/operator telephone: 718-387-4858  
Owner/operator email: Not reported  
Owner/operator fax: Not reported  
Owner/operator extension: Not reported  
Legal status: Private  
Owner/Operator Type: Operator  
Owner/Op start date: Not reported  
Owner/Op end date: Not reported

Handler Activities Summary:

U.S. importer of hazardous waste: No  
Mixed waste (haz. and radioactive): No  
Recycler of hazardous waste: No  
Transporter of hazardous waste: No  
Treater, storer or disposer of HW: No  
Underground injection activity: No  
On-site burner exemption: No  
Furnace exemption: No  
Used oil fuel burner: No  
Used oil processor: No  
User oil refiner: No  
Used oil fuel marketer to burner: No  
Used oil Specification marketer: No  
Used oil transfer facility: No  
Used oil transporter: No

Historical Generators:

Date form received by agency:01/01/2006  
Site name: YOOKEL INC  
Classification: Not a generator, verified

Date form received by agency:11/17/1998  
Site name: YOOKEL INC  
Classification: Large Quantity Generator

. Waste code: D001  
. Waste name: IGNITABLE WASTE

Violation Status: No violations found

FINDS:

Registry ID: 110004548730

Environmental Interest/Information System

RCRAInfo is a national information system that supports the Resource Conservation and Recovery Act (RCRA) program through the tracking of events and activities related to facilities that generate, transport, and treat, store, or dispose of hazardous waste. RCRAInfo allows RCRA program staff to track the notification, permit, compliance, and

Map ID  
Direction  
Distance  
Elevation

MAP FINDINGS

Site

Database(s)

EDR ID Number  
EPA ID Number

**YOOKEL INC (Continued)**

**1001233208**

corrective action activities required under RCRA.

[Click this hyperlink](#) while viewing on your computer to access additional FINDS: detail in the EDR Site Report.

**ECHO:**

Envid: 1001233208  
Registry ID: 110004548730  
DFR URL: <http://echo.epa.gov/detailed-facility-report?fid=110004548730>

**NY MANIFEST:**

Country: USA  
EPA ID: NYR000063487  
Facility Status: Not reported  
Location Address 1: 224 40TH ST  
Code: BP  
Location Address 2: Not reported  
Total Tanks: Not reported  
Location City: BROOKLYN  
Location State: NY  
Location Zip: 11232  
Location Zip 4: Not reported

**NY MANIFEST:**

EPAID: NYR000063487  
Mailing Name: YOOKEL INC  
Mailing Contact: GARY WHITE  
Mailing Address 1: 224 40TH ST  
Mailing Address 2: Not reported  
Mailing City: BROOKLYN  
Mailing State: NY  
Mailing Zip: 11232  
Mailing Zip 4: Not reported  
Mailing Country: USA  
Mailing Phone: 7183874858

**NY MANIFEST:**

Document ID: NJA2717430  
Manifest Status: Not reported  
seq: 01  
Year: 1998  
Trans1 State ID: S2265X  
Trans2 State ID: Not reported  
Generator Ship Date: 11/24/1998  
Trans1 Recv Date: 11/24/1998  
Trans2 Recv Date: Not reported  
TSD Site Recv Date: 11/24/1998  
Part A Recv Date: Not reported  
Part B Recv Date: Not reported  
Generator EPA ID: NYR000063487  
Trans1 EPA ID: NJD054126164  
Trans2 EPA ID: Not reported  
TSD ID 1: NJD002385730  
TSD ID 2: Not reported  
Manifest Tracking Number: Not reported

Map ID  
 Direction  
 Distance  
 Elevation

MAP FINDINGS

Site

Database(s)

EDR ID Number  
 EPA ID Number

**YOOKEL INC (Continued)**

**1001233208**

Import Indicator: Not reported  
 Export Indicator: Not reported  
 Discr Quantity Indicator: Not reported  
 Discr Type Indicator: Not reported  
 Discr Residue Indicator: Not reported  
 Discr Partial Reject Indicator: Not reported  
 Discr Full Reject Indicator: Not reported  
 Manifest Ref Number: Not reported  
 Alt Facility RCRA ID: Not reported  
 Alt Facility Sign Date: Not reported  
 MGMT Method Type Code: Not reported  
 Waste Code: U080 - METHYLENE CHLORIDE  
 Waste Code: Not reported  
 Waste Code: Not reported  
 Waste Code: Not reported  
 Waste Code: Not reported  
 Waste Code: Not reported  
 Quantity: 01791  
 Units: G - Gallons (liquids only)\* (8.3 pounds)  
 Number of Containers: 001  
 Container Type: TT - Cargo tank, tank trucks  
 Handling Method: T Chemical, physical, or biological treatment.  
 Specific Gravity: 01.00

[Click this hyperlink](#) while viewing on your computer to access  
 1 additional NY\_MANIFEST: record(s) in the EDR Site Report.

**P186**  
**South**  
**< 1/8**  
**0.088 mi.**  
**466 ft.**

**PYROCK CHEMICAL**  
**214 40 STREET**  
**BROOKLYN, NY 11232**  
**Site 15 of 20 in cluster P**

**NY CBS UST** **S102639914**  
**NY CBS** **N/A**  
**NY CBS AST**

**Relative:**  
**Higher**

CBS UST:  
 Detail As of 1/1/2012:

**Actual:**  
**17 ft.**

Id/Status: 2-000163 / NO LONGER A MAJOR FACILITY  
 Facility Type: MANUFACTURING  
 Facility Tel: (718) 832-5200  
 Total Tanks: 0  
 Region: STATE  
 ICS No: 2-500043  
 PBS No: Not reported  
 MOSF No: Not reported  
 SPDES No: Not reported  
 Town: NEW YORK CITY  
 Operator: PYROCK CHEMICAL  
 Emergency Contact: CHAIM LEBOWD  
 Emergency Contact Phone:(718) 387-4858  
 Certification Date: 01/07/1994  
 Expiration Date: 11/19/1995  
 Owner Name: PYROCK CHEMICAL CORP.  
 Owner Address: 214 40 STREET  
 Owner City,St,Zip: BROOKLYN, NY 11232  
 Owner Phone: (718) 832-5200  
 Owner Type: 5  
 Owner Subtype: Not reported

Map ID  
Direction  
Distance  
Elevation

MAP FINDINGS

Site

Database(s)

EDR ID Number  
EPA ID Number

**PYROCK CHEMICAL (Continued)**

**S102639914**

Mail To Name: PYROCK CHEMICAL  
Mail To Contact: CHAIM LEBOWD  
Mail To Address: 214 40 STREET  
Mail To Address 2: Not reported  
Mail To City,St,Zip: BROOKLYN, NY 11232  
Mail To Telephone: (718) 832-5200

Tank Number: 001  
Date Entered: 08/08/1989  
Capacity: 500  
Chemical: 2-Propanone  
Tank Closed: 03/99  
Tank Status: Temporarily Out Of Service  
Tank Type: Steel/carbon steel  
Install Date: 00/00  
CAS No: 67641  
Substance: Single Hazardous Substance on DEC List  
Tank Location: Outdoors, Belowground  
Tank Internal: Other  
Tank External: OTHER  
Pipe Location: Underground  
Pipe Internal: Other  
Pipe External: Other  
Leak Detection: Other  
Secondary Containment: None  
Overfill Protection: Other  
Haz Percent: 100  
Pipe Containment: Other  
Pipe Type: STEEL/IRON  
Tank Error Status: No Missing Data  
Tank Secret: False  
Date Entered: 08:43:34  
Last Test: Not reported  
Due Date: Not reported  
SWIS Code: 6101  
Cert Flag: False  
Is it There: False  
Is Updated: False  
Owners Mark: Second Owner  
Lat/Long: Not reported  
Renew Date: 08/02/93  
Deliquent: False  
Total Capacity: 0  
Date Expired: 11/19/93  
Case No: Not reported  
Federal Amt: True  
Pipe Flag: False  
Reserve Flag: True

Tank Number: 0014  
Date Entered: 08/08/1989  
Capacity: 1500  
Chemical: Methanol  
Tank Closed: 03/99  
Tank Status: Temporarily Out Of Service  
Tank Type: Steel/carbon steel

Map ID  
Direction  
Distance  
Elevation

MAP FINDINGS

Site

Database(s)

EDR ID Number  
EPA ID Number

**PYROCK CHEMICAL (Continued)**

**S102639914**

Install Date: 00/00  
CAS No: 67561  
Substance: Single Hazardous Substance on DEC List  
Tank Location: Outdoors, Belowground  
Tank Internal: Other  
Tank External: OTHER  
Pipe Location: Underground  
Pipe Internal: Other  
Pipe External: Other  
Leak Detection: Other  
Secondary Containment: None  
Overfill Protection: Other  
Haz Percent: 100  
Pipe Containment: Other  
Pipe Type: STEEL/IRON  
Tank Error Status: No Missing Data  
Tank Secret: False  
Date Entered: 08:47:35  
Last Test: Not reported  
Due Date: Not reported  
SWIS Code: 6101  
Cert Flag: False  
Is it There: False  
Is Updated: False  
Owners Mark: Second Owner  
Lat/Long: Not reported  
Renew Date: 08/02/93  
Deliquent: False  
Total Capacity: 0  
Date Expired: 11/19/93  
Case No: Not reported  
Federal Amt: True  
Pipe Flag: False  
Reserve Flag: True

Tank Number: 0015  
Date Entered: 08/08/1989  
Capacity: 1500  
Chemical: Methanol  
Tank Closed: 03/99  
Tank Status: Temporarily Out Of Service  
Tank Type: Steel/carbon steel  
Install Date: 00/00  
CAS No: 67561  
Substance: Single Hazardous Substance on DEC List  
Tank Location: Outdoors, Belowground  
Tank Internal: Other  
Tank External: OTHER  
Pipe Location: Underground  
Pipe Internal: Other  
Pipe External: Other  
Leak Detection: Other  
Secondary Containment: None  
Overfill Protection: Other  
Haz Percent: 100  
Pipe Containment: Other

Map ID  
Direction  
Distance  
Elevation

MAP FINDINGS

Site

Database(s)

EDR ID Number  
EPA ID Number

**PYROCK CHEMICAL (Continued)**

**S102639914**

Pipe Type: STEEL/IRON  
Tank Error Status: No Missing Data  
Tank Secret: False  
Date Entered: 08:48:56  
Last Test: Not reported  
Due Date: Not reported  
SWIS Code: 6101  
Cert Flag: False  
Is it There: False  
Is Updated: False  
Owners Mark: Second Owner  
Lat/Long: Not reported  
Renew Date: 08/02/93  
Deliquent: False  
Total Capacity: 0  
Date Expired: 11/19/93  
Case No: Not reported  
Federal Amt: True  
Pipe Flag: False  
Reserve Flag: True

Tank Number: 0016  
Date Entered: 08/08/1989  
Capacity: 1500  
Chemical: Methanol  
Tank Closed: 03/99  
Tank Status: Temporarily Out Of Service  
Tank Type: Steel/carbon steel  
Install Date: 00/00  
CAS No: 67561  
Substance: Single Hazardous Substance on DEC List  
Tank Location: Outdoors, Belowground  
Tank Internal: Other  
Tank External: OTHER  
Pipe Location: Underground  
Pipe Internal: Other  
Pipe External: Other  
Leak Detection: Other  
Secondary Containment: None  
Overfill Protection: Other  
Haz Percent: 100  
Pipe Containment: Other  
Pipe Type: STEEL/IRON  
Tank Error Status: No Missing Data  
Tank Secret: False  
Date Entered: 08:49:17  
Last Test: Not reported  
Due Date: Not reported  
SWIS Code: 6101  
Cert Flag: False  
Is it There: False  
Is Updated: False  
Owners Mark: Second Owner  
Lat/Long: Not reported  
Renew Date: 08/02/93  
Deliquent: False



Map ID  
Direction  
Distance  
Elevation

MAP FINDINGS

Site

Database(s)

EDR ID Number  
EPA ID Number

**PYROCK CHEMICAL (Continued)**

**S102639914**

Total Capacity: 0  
Date Expired: 11/19/93  
Case No: Not reported  
Federal Amt: True  
Pipe Flag: False  
Reserve Flag: True

Tank Number: 003  
Date Entered: 08/08/1989  
Capacity: 500  
Chemical: Methanol  
Tank Closed: 03/99  
Tank Status: Temporarily Out Of Service  
Tank Type: Steel/carbon steel  
Install Date: 00/00  
CAS No: 67561  
Substance: Single Hazardous Substance on DEC List  
Tank Location: Outdoors, Belowground  
Tank Internal: Other  
Tank External: OTHER  
Pipe Location: Underground  
Pipe Internal: Other  
Pipe External: Other  
Leak Detection: Other  
Secondary Containment: None  
Overfill Protection: Other  
Haz Percent: 100  
Pipe Containment: Other  
Pipe Type: STEEL/IRON  
Tank Error Status: No Missing Data  
Tank Secret: False  
Date Entered: 08:44:54  
Last Test: Not reported  
Due Date: Not reported  
SWIS Code: 6101  
Cert Flag: False  
Is it There: False  
Is Updated: False  
Owners Mark: Second Owner  
Lat/Long: Not reported  
Renew Date: 08/02/93  
Deliquent: False  
Total Capacity: 0  
Date Expired: 11/19/93  
Case No: Not reported  
Federal Amt: True  
Pipe Flag: False  
Reserve Flag: True

Tank Number: 004  
Date Entered: 08/08/1989  
Capacity: 500  
Chemical: Methanol  
Tank Closed: 03/99  
Tank Status: Temporarily Out Of Service

Map ID  
Direction  
Distance  
Elevation

MAP FINDINGS

Site

Database(s)

EDR ID Number  
EPA ID Number

**PYROCK CHEMICAL (Continued)**

**S102639914**

Tank Type: Steel/carbon steel  
Install Date: 00/00  
CAS No: 67561  
Substance: Single Hazardous Substance on DEC List  
Tank Location: Outdoors, Belowground  
Tank Internal: Other  
Tank External: OTHER  
Pipe Location: Underground  
Pipe Internal: Other  
Pipe External: Other  
Leak Detection: Other  
Secondary Containment: None  
Overfill Protection: Other  
Haz Percent: 100  
Pipe Containment: Other  
Pipe Type: STEEL/IRON  
Tank Error Status: No Missing Data  
Tank Secret: False  
Date Entered: 08:45:20  
Last Test: Not reported  
Due Date: Not reported  
SWIS Code: 6101  
Cert Flag: False  
Is it There: False  
Is Updated: False  
Owners Mark: Second Owner  
Lat/Long: Not reported  
Renew Date: 08/02/93  
Deliquent: False  
Total Capacity: 0  
Date Expired: 11/19/93  
Case No: Not reported  
Federal Amt: True  
Pipe Flag: False  
Reserve Flag: True

Tank Number: 005  
Date Entered: 08/08/1989  
Capacity: 500  
Chemical: Toluene  
Tank Closed: 03/99  
Tank Status: Temporarily Out Of Service  
Tank Type: Steel/carbon steel  
Install Date: 00/00  
CAS No: 108883  
Substance: Single Hazardous Substance on DEC List  
Tank Location: Outdoors, Belowground  
Tank Internal: Other  
Tank External: OTHER  
Pipe Location: Underground  
Pipe Internal: Other  
Pipe External: Other  
Leak Detection: Other  
Secondary Containment: None  
Overfill Protection: Other  
Haz Percent: 100

Map ID  
Direction  
Distance  
Elevation

MAP FINDINGS

Site

Database(s)

EDR ID Number  
EPA ID Number

**PYROCK CHEMICAL (Continued)**

**S102639914**

Pipe Containment: Other  
Pipe Type: STEEL/IRON  
Tank Error Status: No Missing Data  
Tank Secret: False  
Date Entered: 08:45:44  
Last Test: Not reported  
Due Date: Not reported  
SWIS Code: 6101  
Cert Flag: False  
Is it There: False  
Is Updated: False  
Owners Mark: Second Owner  
Lat/Long: Not reported  
Renew Date: 08/02/93  
Deliquent: False  
Total Capacity: 0  
Date Expired: 11/19/93  
Case No: Not reported  
Federal Amt: True  
Pipe Flag: False  
Reserve Flag: True

Tank Number: 006  
Date Entered: 08/08/1989  
Capacity: 500  
Chemical: Toluene  
Tank Closed: 03/99  
Tank Status: Temporarily Out Of Service  
Tank Type: Steel/carbon steel  
Install Date: 00/00  
CAS No: 108883  
Substance: Single Hazardous Substance on DEC List  
Tank Location: Outdoors, Belowground  
Tank Internal: Other  
Tank External: OTHER  
Pipe Location: Underground  
Pipe Internal: Other  
Pipe External: Other  
Leak Detection: Other  
Secondary Containment: None  
Overfill Protection: Other  
Haz Percent: 100  
Pipe Containment: Other  
Pipe Type: STEEL/IRON  
Tank Error Status: No Missing Data  
Tank Secret: False  
Date Entered: 08:46:07  
Last Test: Not reported  
Due Date: Not reported  
SWIS Code: 6101  
Cert Flag: False  
Is it There: False  
Is Updated: False  
Owners Mark: Second Owner  
Lat/Long: Not reported  
Renew Date: 08/02/93

Map ID  
Direction  
Distance  
Elevation

MAP FINDINGS

Site

Database(s)

EDR ID Number  
EPA ID Number

**PYROCK CHEMICAL (Continued)**

**S102639914**

Deliquent: False  
Total Capacity: 0  
Date Expired: 11/19/93  
Case No: Not reported  
Federal Amt: True  
Pipe Flag: False  
Reserve Flag: True

Tank Number: 008  
Date Entered: 08/08/1989  
Capacity: 500  
Chemical: Toluene  
Tank Closed: 03/99  
Tank Status: Temporarily Out Of Service  
Tank Type: Steel/carbon steel  
Install Date: 00/00  
CAS No: 108883  
Substance: Single Hazardous Substance on DEC List  
Tank Location: Outdoors, Belowground  
Tank Internal: Other  
Tank External: OTHER  
Pipe Location: Underground  
Pipe Internal: Other  
Pipe External: Other  
Leak Detection: Other  
Secondary Containment: None  
Overfill Protection: Other  
Haz Percent: 100  
Pipe Containment: Other  
Pipe Type: STEEL/IRON  
Tank Error Status: No Missing Data  
Tank Secret: False  
Date Entered: 08:48:08  
Last Test: Not reported  
Due Date: Not reported  
SWIS Code: 6101  
Cert Flag: False  
Is it There: False  
Is Updated: False  
Owners Mark: Second Owner  
Lat/Long: Not reported  
Renew Date: 08/02/93  
Deliquent: False  
Total Capacity: 0  
Date Expired: 11/19/93  
Case No: Not reported  
Federal Amt: True  
Pipe Flag: False  
Reserve Flag: True

Tank Number: 009  
Date Entered: 08/08/1989  
Capacity: 1500  
Chemical: Methanol  
Tank Closed: 03/99

Map ID  
Direction  
Distance  
Elevation

MAP FINDINGS

Site

Database(s)

EDR ID Number  
EPA ID Number

**PYROCK CHEMICAL (Continued)**

**S102639914**

Tank Status: Temporarily Out Of Service  
Tank Type: Steel/carbon steel  
Install Date: 00/00  
CAS No: 67561  
Substance: Single Hazardous Substance on DEC List  
Tank Location: Outdoors, Belowground  
Tank Internal: Other  
Tank External: OTHER  
Pipe Location: Underground  
Pipe Internal: Other  
Pipe External: Other  
Leak Detection: Other  
Secondary Containment: None  
Overfill Protection: Other  
Haz Percent: 100  
Pipe Containment: Other  
Pipe Type: STEEL/IRON  
Tank Error Status: No Missing Data  
Tank Secret: False  
Date Entered: 08:47:53  
Last Test: Not reported  
Due Date: Not reported  
SWIS Code: 6101  
Cert Flag: False  
Is it There: False  
Is Updated: False  
Owners Mark: Second Owner  
Lat/Long: Not reported  
Renew Date: 08/02/93  
Deliquent: False  
Total Capacity: 0  
Date Expired: 11/19/93  
Case No: Not reported  
Federal Amt: True  
Pipe Flag: False  
Reserve Flag: True

**CBS:**

CBS Number: 2-000163  
Program Type: CBS  
Facility Status: Unregulated/Closed  
Expiration Date: Not reported  
Dec Region: 2  
UTMX: 583729.24123  
UTMY: 4500789.64742

**CBS AST:**

CBS Number: 2-000163  
ICS Number: 2-500043  
PBS Number: Not reported  
MOSF Number: Not reported  
SPDES Number: Not reported  
Facility Status: IN SERVICE  
Facility Type: D  
Telephone: (718) 832-5200  
Facility Town: NEW YORK CITY

Map ID  
Direction  
Distance  
Elevation

MAP FINDINGS

Site

Database(s)

EDR ID Number  
EPA ID Number

**PYROCK CHEMICAL (Continued)**

**S102639914**

Region: STATE  
Expiration Date: 11/19/1995  
Total Capacity of All Active Tanks(gal): 0  
Operator: PYROCK CHEMICAL  
Emergency Contact: CHAIM LEBOWD  
Emergency Phone: (718) 387-4858  
Owner Name: PYROCK CHEMICAL CORP.  
Owner Address: 214 40 STREET  
Owner City,St,Zip: BROOKLYN, NY 11232  
Owner Telephone: (718) 832-5200  
Owner Type: Corporate/Commercial  
Owner Sub Type: Not reported  
Mail Name: PYROCK CHEMICAL  
Mail Contact Addr: 214 40 STREET  
Mail Contact Addr2: Not reported  
Mail Contact Contact: CHAIM LEBOWD  
Mail Contact City,St,Zip: BROOKLYN, NY 11232  
Mail Phone: (718) 832-5200

Tank Id: 0001  
CAS Number: 75092  
Federal ID: Not reported  
Tank Status: 0  
Install Date: 00/00  
Tank Closed: 03/99  
Capacity (Gal): 4700  
Chemical: Methylene chloride  
Tank Location: Indoors, Aboveground  
Tank Type: Steel/carbon steel  
Total Tanks: 0  
Tank Secret: False  
Tank Secondary Containment: None  
Tank Error Status: No Missing Data  
Date Entered: 11/13/1991  
Certified Date: 01/07/1994  
Substance: Single Hazardous Substance on DEC List  
Internal Protection: None  
External Protection: Painted/Asphalt Coating  
Pipe Location: Aboveground  
Pipe Type: Steel/iron  
Pipe Internal: None  
Pipe External: Painted/Asphalt Coating  
Pipe Flag: Painted/Asphalt Coating  
Leak Detection: None  
Overfill Protection: Catch Basin  
Haz Percent: 100  
Last Test: Not reported  
Due Date: Not reported  
SWIS Code: 6101  
Lat/Long: Not reported  
Is Updated: False  
Renew Date: 08/02/93  
Is It There: False  
Delinquent: False  
Date Expired: 11/19/93  
Owner Mark: 2  
Certificate Needs to be Printed: False

Map ID  
Direction  
Distance  
Elevation

MAP FINDINGS

Site

Database(s)

EDR ID Number  
EPA ID Number

**PYROCK CHEMICAL (Continued)**

**S102639914**

Fiscal Amt for Registration Fee Correct: True  
Renewal Has Been Printed for Facility: True  
Pre-Printed Renewal App Last Printed: 10/05/1998

Tank Id: 0003  
CAS Number: 75092  
Federal ID: Not reported  
Tank Status: 0  
Install Date: 00/00  
Tank Closed: 03/99  
Capacity (Gal): 4500  
Chemical: Methylene chloride  
Tank Location: Indoors, Aboveground  
Tank Type: Steel/carbon steel  
Total Tanks: 0  
Tank Secret: False  
Tank Secondary Containment: None  
Tank Error Status: No Missing Data  
Date Entered: 11/13/1991  
Certified Date: 01/07/1994  
Substance: Single Hazardous Substance on DEC List  
Internal Protection: None  
External Protection: Painted/Asphalt Coating  
Pipe Location: Aboveground  
Pipe Type: Steel/iron  
Pipe Internal: None  
Pipe External: Painted/Asphalt Coating  
Pipe Flag: Painted/Asphalt Coating  
Leak Detection: None  
Overfill Protection: Catch Basin  
Haz Percent: 100  
Last Test: Not reported  
Due Date: Not reported  
SWIS Code: 6101  
Lat/Long: Not reported  
Is Updated: False  
Renew Date: 08/02/93  
Is It There: False  
Delinquent: False  
Date Expired: 11/19/93  
Owner Mark: 2  
Certificate Needs to be Printed: False  
Fiscal Amt for Registration Fee Correct: True  
Renewal Has Been Printed for Facility: True  
Pre-Printed Renewal App Last Printed: 10/05/1998

Tank Id: 0002  
CAS Number: 75092  
Federal ID: Not reported  
Tank Status: 0  
Install Date: 00/00  
Tank Closed: 03/99  
Capacity (Gal): 4700  
Chemical: Methylene chloride  
Tank Location: Indoors, Aboveground

Map ID  
Direction  
Distance  
Elevation

MAP FINDINGS

Site

Database(s)

EDR ID Number  
EPA ID Number

**PYROCK CHEMICAL (Continued)**

**S102639914**

Tank Type: Steel/carbon steel  
Total Tanks: 0  
Tank Secret: False  
Tank Secondary Containment: None  
Tank Error Status: No Missing Data  
Date Entered: 11/13/1991  
Certified Date: 01/07/1994  
Substance: Single Hazardous Substance on DEC List  
Internal Protection: None  
External Protection: Painted/Asphalt Coating  
Pipe Location: Aboveground  
Pipe Type: Steel/Iron  
Pipe Internal: None  
Pipe External: Painted/Asphalt Coating  
Pipe Flag: Painted/Asphalt Coating  
Leak Detection: None  
Overfill Protection: Catch Basin  
Haz Percent: 100  
Last Test: Not reported  
Due Date: Not reported  
SWIS Code: 6101  
Lat/Long: Not reported  
Is Updated: False  
Renew Date: 08/02/93  
Is It There: False  
Delinquent: False  
Date Expired: 11/19/93  
Owner Mark: 2  
Certificate Needs to be Printed: False  
Fiscal Amt for Registration Fee Correct: True  
Renewal Has Been Printed for Facility: True  
Pre-Printed Renewal App Last Printed: 10/05/1998

**P187**  
**South**  
**< 1/8**  
**0.088 mi.**  
**466 ft.**

**INDUSTRIAL FINISHING PRODUCTS INC**  
**214 40TH ST**  
**BROOKLYN, NY 11232**  
**Site 16 of 20 in cluster P**

**RCRA NonGen / NLR 1000428070**  
**NY MANIFEST NYD981134661**

**Relative:**  
**Higher**

RCRA NonGen / NLR:

**Actual:**  
**17 ft.**

Date form received by agency: 01/01/2007  
Facility name: INDUSTRIAL FINISHING PRODUCTS INC  
Facility address: 214 40TH ST  
BROOKLYN, NY 11232  
EPA ID: NYD981134661  
Mailing address: 40TH ST  
BROOKLYN, NY 11232  
Contact: Not reported  
Contact address: 40TH ST  
BROOKLYN, NY 11232  
Contact country: US  
Contact telephone: Not reported  
Contact email: Not reported  
EPA Region: 02  
Land type: Facility is not located on Indian land. Additional information is not known.  
Classification: Non-Generator  
Description: Handler: Non-Generators do not presently generate hazardous waste



Map ID  
Direction  
Distance  
Elevation

MAP FINDINGS

Site

Database(s)

EDR ID Number  
EPA ID Number

**INDUSTRIAL FINISHING PRODUCTS INC (Continued)**

**1000428070**

Owner/Operator Summary:

Owner/operator name: ANDREW GALGANO  
Owner/operator address: NOT REQUIRED  
NOT REQUIRED, WY 99999  
Owner/operator country: US  
Owner/operator telephone: 212-555-1212  
Owner/operator email: Not reported  
Owner/operator fax: Not reported  
Owner/operator extension: Not reported  
Legal status: Private  
Owner/Operator Type: Operator  
Owner/Op start date: Not reported  
Owner/Op end date: Not reported

Owner/operator name: ANDREW GALGANO  
Owner/operator address: NOT REQUIRED  
NOT REQUIRED, WY 99999  
Owner/operator country: US  
Owner/operator telephone: 212-555-1212  
Owner/operator email: Not reported  
Owner/operator fax: Not reported  
Owner/operator extension: Not reported  
Legal status: Private  
Owner/Operator Type: Owner  
Owner/Op start date: Not reported  
Owner/Op end date: Not reported

Handler Activities Summary:

U.S. importer of hazardous waste: No  
Mixed waste (haz. and radioactive): No  
Recycler of hazardous waste: No  
Transporter of hazardous waste: No  
Treater, storer or disposer of HW: No  
Underground injection activity: No  
On-site burner exemption: No  
Furnace exemption: No  
Used oil fuel burner: No  
Used oil processor: No  
User oil refiner: No  
Used oil fuel marketer to burner: No  
Used oil Specification marketer: No  
Used oil transfer facility: No  
Used oil transporter: No

Historical Generators:

Date form received by agency:01/01/2006  
Site name: INDUSTRIAL FINISHING PRODUCTS INC  
Classification: Not a generator, verified

Date form received by agency:12/31/1979  
Site name: INDUSTRIAL FINISHING PRODUCTS INC  
Classification: Unverified

. Waste code: NONE  
. Waste name: None

Map ID  
Direction  
Distance  
Elevation

MAP FINDINGS

Site

Database(s)

EDR ID Number  
EPA ID Number

**INDUSTRIAL FINISHING PRODUCTS INC (Continued)**

**1000428070**

Facility Has Received Notices of Violations:

Regulation violated: Not reported  
Area of violation: Generators - General  
Date violation determined: 05/06/1987  
Date achieved compliance: 11/18/1987  
Violation lead agency: State  
Enforcement action: WRITTEN INFORMAL  
Enforcement action date: 07/01/1987  
Enf. disposition status: Not reported  
Enf. disp. status date: Not reported  
Enforcement lead agency: State  
Proposed penalty amount: Not reported  
Final penalty amount: Not reported  
Paid penalty amount: Not reported

Evaluation Action Summary:

Evaluation date: 05/06/1987  
Evaluation: COMPLIANCE EVALUATION INSPECTION ON-SITE  
Area of violation: Generators - General  
Date achieved compliance: 11/18/1987  
Evaluation lead agency: State

NY MANIFEST:

Country: USA  
EPA ID: NYD981134661  
Facility Status: Not reported  
Location Address 1: 214 40TH ST  
Code: BP  
Location Address 2: Not reported  
Total Tanks: Not reported  
Location City: BROOKLYN  
Location State: NY  
Location Zip: 11208  
Location Zip 4: Not reported

NY MANIFEST:

EPAID: NYD981134661  
Mailing Name: INDUSTRIAL FINISHING PRODUCTS  
Mailing Contact: THOMAS GILCHRIST  
Mailing Address 1: 214 40TH STREET  
Mailing Address 2: Not reported  
Mailing City: BROOKLYN  
Mailing State: NY  
Mailing Zip: 11232  
Mailing Zip 4: Not reported  
Mailing Country: USA  
Mailing Phone: 7189652360

NY MANIFEST:

Document ID: NYA8200467  
Manifest Status: K  
seq: Not reported  
Year: 1989  
Trans1 State ID: 000000000  
Trans2 State ID: 000000000  
Generator Ship Date: 08/24/1989  
Trans1 Recv Date: 08/24/1989

Map ID  
 Direction  
 Distance  
 Elevation

MAP FINDINGS

Site

Database(s)

EDR ID Number  
 EPA ID Number

**INDUSTRIAL FINISHING PRODUCTS INC (Continued)**

**1000428070**

Trans2 Recv Date: / /  
 TSD Site Recv Date: 08/25/1989  
 Part A Recv Date: 10/10/1989  
 Part B Recv Date: 09/06/1989  
 Generator EPA ID: NYD981134661  
 Trans1 EPA ID: NJD000813477  
 Trans2 EPA ID: Not reported  
 TSDF ID 1: NYD043815703  
 TSDF ID 2: Not reported  
 Manifest Tracking Number: Not reported  
 Import Indicator: Not reported  
 Export Indicator: Not reported  
 Discr Quantity Indicator: Not reported  
 Discr Type Indicator: Not reported  
 Discr Residue Indicator: Not reported  
 Discr Partial Reject Indicator: Not reported  
 Discr Full Reject Indicator: Not reported  
 Manifest Ref Number: Not reported  
 Alt Facility RCRA ID: Not reported  
 Alt Facility Sign Date: Not reported  
 MGMT Method Type Code: Not reported  
 Waste Code: F005 - UNKNOWN  
 Waste Code: Not reported  
 Waste Code: Not reported  
 Waste Code: Not reported  
 Waste Code: Not reported  
 Waste Code: Not reported  
 Quantity: 01700  
 Units: G - Gallons (liquids only)\* (8.3 pounds)  
 Number of Containers: 001  
 Container Type: TT - Cargo tank, tank trucks  
 Handling Method: B Incineration, heat recovery, burning.  
 Specific Gravity: 100

[Click this hyperlink](#) while viewing on your computer to access  
 23 additional NY\_MANIFEST: record(s) in the EDR Site Report.

**P188**  
**South**  
**< 1/8**  
**0.088 mi.**  
**466 ft.**

**LACQUER & CHEMICAL CORP**  
**214 40TH ST**  
**BROOKLYN, NY 11232**  
**Site 17 of 20 in cluster P**

**RCRA NonGen / NLR** **1000350645**  
**FINDS** **NYD001330232**  
**ECHO**  
**NY MANIFEST**

**Relative:**  
**Higher**

RCRA NonGen / NLR:  
 Date form received by agency:01/01/2007  
 Facility name: LACQUER & CHEMICAL CORP  
 Facility address: 214 40TH ST  
 BROOKLYN, NY 11232-2810  
 EPA ID: NYD001330232  
 Mailing address: 40TH ST  
 BROOKLYN, NY 11232  
 Contact: Not reported  
 Contact address: 40TH ST  
 BROOKLYN, NY 11232  
 Contact country: US  
 Contact telephone: Not reported  
 Contact email: Not reported

**Actual:**  
**17 ft.**

Map ID  
Direction  
Distance  
Elevation

MAP FINDINGS

Site

Database(s)

EDR ID Number  
EPA ID Number

**LACQUER & CHEMICAL CORP (Continued)**

**1000350645**

EPA Region: 02  
Land type: Facility is not located on Indian land. Additional information is not known.  
Classification: Non-Generator  
Description: Handler: Non-Generators do not presently generate hazardous waste

Owner/Operator Summary:

Owner/operator name: LACQUER & CHEMICAL CORP  
Owner/operator address: NOT REQUIRED  
NOT REQUIRED, WY 99999

Owner/operator country: US  
Owner/operator telephone: 212-555-1212  
Owner/operator email: Not reported  
Owner/operator fax: Not reported  
Owner/operator extension: Not reported  
Legal status: Private  
Owner/Operator Type: Owner  
Owner/Op start date: Not reported  
Owner/Op end date: Not reported

Owner/operator name: LACQUER & CHEMICAL CORP  
Owner/operator address: NOT REQUIRED  
NOT REQUIRED, WY 99999

Owner/operator country: US  
Owner/operator telephone: 212-555-1212  
Owner/operator email: Not reported  
Owner/operator fax: Not reported  
Owner/operator extension: Not reported  
Legal status: Private  
Owner/Operator Type: Operator  
Owner/Op start date: Not reported  
Owner/Op end date: Not reported

Handler Activities Summary:

U.S. importer of hazardous waste: No  
Mixed waste (haz. and radioactive): No  
Recycler of hazardous waste: No  
Transporter of hazardous waste: No  
Treater, storer or disposer of HW: No  
Underground injection activity: No  
On-site burner exemption: No  
Furnace exemption: No  
Used oil fuel burner: No  
Used oil processor: No  
User oil refiner: No  
Used oil fuel marketer to burner: No  
Used oil Specification marketer: No  
Used oil transfer facility: No  
Used oil transporter: No

Historical Generators:

Date form received by agency:01/01/2006  
Site name: LACQUER & CHEMICAL CORP  
Classification: Not a generator, verified

Date form received by agency:07/08/1999  
Site name: LACQUER & CHEMICAL CORP

Map ID  
Direction  
Distance  
Elevation

MAP FINDINGS

Site

Database(s)

EDR ID Number  
EPA ID Number

**LACQUER & CHEMICAL CORP (Continued)**

**1000350645**

Classification: Not a generator, verified

Date form received by agency:12/04/1980  
Site name: LACQUER & CHEMICAL CORP  
Classification: Large Quantity Generator

. Waste code: D001  
. Waste name: IGNITABLE WASTE

. Waste code: F017  
. Waste name: Not Defined

. Waste code: K078  
. Waste name: K078

. Waste code: U002  
. Waste name: 2-PROPANONE (I) (OR) ACETONE (I)

. Waste code: U031  
. Waste name: 1-BUTANOL (I) (OR) N-BUTYL ALCOHOL (I)

. Waste code: U112  
. Waste name: ACETIC ACID, ETHYL ESTER (I) (OR) ETHYL ACETATE (I)

. Waste code: U161  
. Waste name: 4-METHYL-2-PENTANONE (I) (OR) METHYL ISOBUTYL KETONE (I) (OR) PENTANOL, 4-METHYL-

. Waste code: U220  
. Waste name: BENZENE, METHYL- (OR) TOLUENE

. Waste code: U239  
. Waste name: BENZENE, DIMETHYL- (I,T) (OR) XYLENE (I)

Violation Status: No violations found

**Evaluation Action Summary:**

Evaluation date: 05/06/1987  
Evaluation: COMPLIANCE EVALUATION INSPECTION ON-SITE  
Area of violation: Not reported  
Date achieved compliance: Not reported  
Evaluation lead agency: State

**FINDS:**

Registry ID: 110009464034

**Environmental Interest/Information System**

RCRAInfo is a national information system that supports the Resource Conservation and Recovery Act (RCRA) program through the tracking of events and activities related to facilities that generate, transport, and treat, store, or dispose of hazardous waste. RCRAInfo allows RCRA program staff to track the notification, permit, compliance, and corrective action activities required under RCRA.

Map ID  
Direction  
Distance  
Elevation

MAP FINDINGS

Site

Database(s)

EDR ID Number  
EPA ID Number

**LACQUER & CHEMICAL CORP (Continued)**

**1000350645**

[Click this hyperlink](#) while viewing on your computer to access additional FINDS: detail in the EDR Site Report.

ECHO:

Envid: 1000350645  
Registry ID: 110009464034  
DFR URL: <http://echo.epa.gov/detailed-facility-report?fid=110009464034>

NY MANIFEST:

Country: USA  
EPA ID: NYD001330232  
Facility Status: Not reported  
Location Address 1: 214 40TH ST  
Code: BP  
Location Address 2: Not reported  
Total Tanks: Not reported  
Location City: BROOKLYN  
Location State: NY  
Location Zip: 11232  
Location Zip 4: Not reported

NY MANIFEST:

EPAID: NYD001330232  
Mailing Name: LACQUER & CHEMICAL CORP  
Mailing Contact: FLAUMENHAFT DAVID PRESID  
Mailing Address 1: 214 40TH ST  
Mailing Address 2: Not reported  
Mailing City: BROOKLYN  
Mailing State: NY  
Mailing Zip: 11232  
Mailing Zip 4: Not reported  
Mailing Country: USA  
Mailing Phone: 2127883131

NY MANIFEST:

Document ID: NYO1603035  
Manifest Status: C  
seq: Not reported  
Year: 1983  
Trans1 State ID: 5771AN  
Trans2 State ID: Not reported  
Generator Ship Date: 04/20/1983  
Trans1 Recv Date: 04/20/1983  
Trans2 Recv Date: / /  
TSD Site Recv Date: 04/20/1983  
Part A Recv Date: 04/26/2003  
Part B Recv Date: 04/26/2003  
Generator EPA ID: NYD001330232  
Trans1 EPA ID: NJD990720658  
Trans2 EPA ID: Not reported  
TSDF ID 1: NJD002182897  
TSDF ID 2: Not reported  
Manifest Tracking Number: Not reported  
Import Indicator: Not reported  
Export Indicator: Not reported

Map ID  
Direction  
Distance  
Elevation

MAP FINDINGS

Site

Database(s)

EDR ID Number  
EPA ID Number

LACQUER & CHEMICAL CORP (Continued)

1000350645

Discr Quantity Indicator: Not reported  
Discr Type Indicator: Not reported  
Discr Residue Indicator: Not reported  
Discr Partial Reject Indicator: Not reported  
Discr Full Reject Indicator: Not reported  
Manifest Ref Number: Not reported  
Alt Facility RCRA ID: Not reported  
Alt Facility Sign Date: Not reported  
MGMT Method Type Code: Not reported  
Waste Code: K078 - UNKNOWN  
Waste Code: Not reported  
Waste Code: Not reported  
Waste Code: Not reported  
Waste Code: Not reported  
Waste Code: Not reported  
Quantity: 19800  
Units: P - Pounds  
Number of Containers: 036  
Container Type: DM - Metal drums, barrels  
Handling Method: Not reported  
Specific Gravity: 100

[Click this hyperlink](#) while viewing on your computer to access 4 additional NY\_MANIFEST: record(s) in the EDR Site Report.

U189  
SE  
< 1/8  
0.094 mi.  
494 ft.

TEKNI-PLEX INC  
68 35TH ST  
BROOKLYN, NY 11232

RCRA NonGen / NLR 1000315524  
NY MANIFEST NYD042023333

Site 2 of 4 in cluster U

Relative:  
Higher

RCRA NonGen / NLR:  
Date form received by agency:01/01/2007  
Facility name: TEKNI-PLEX INC  
Facility address: 68 35TH ST  
BROOKLYN, NY 11232  
EPA ID: NYD042023333  
Mailing address: 35TH ST  
BROOKLYN, NY 11232  
Contact: Not reported  
Contact address: 35TH ST  
BROOKLYN, NY 11232  
Contact country: US  
Contact telephone: Not reported  
Contact email: Not reported  
EPA Region: 02  
Land type: Facility is not located on Indian land. Additional information is not known.  
Classification: Non-Generator  
Description: Handler: Non-Generators do not presently generate hazardous waste

Actual:  
11 ft.

Owner/Operator Summary:  
Owner/operator name: TEKNI PLEX INC  
Owner/operator address: NOT REQUIRED  
NOT REQUIRED, WY 99999  
Owner/operator country: US  
Owner/operator telephone: 212-555-1212

Map ID  
Direction  
Distance  
Elevation

MAP FINDINGS

Site

Database(s)

EDR ID Number  
EPA ID Number

**TEKNI-PLEX INC (Continued)**

**1000315524**

Owner/operator email: Not reported  
Owner/operator fax: Not reported  
Owner/operator extension: Not reported  
Legal status: Private  
Owner/Operator Type: Owner  
Owner/Op start date: Not reported  
Owner/Op end date: Not reported

Owner/operator name: TEKNI PLEX INC  
Owner/operator address: NOT REQUIRED  
NOT REQUIRED, WY 99999

Owner/operator country: US  
Owner/operator telephone: 212-555-1212  
Owner/operator email: Not reported  
Owner/operator fax: Not reported  
Owner/operator extension: Not reported  
Legal status: Private  
Owner/Operator Type: Operator  
Owner/Op start date: Not reported  
Owner/Op end date: Not reported

Handler Activities Summary:

U.S. importer of hazardous waste: No  
Mixed waste (haz. and radioactive): No  
Recycler of hazardous waste: No  
Transporter of hazardous waste: No  
Treater, storer or disposer of HW: No  
Underground injection activity: No  
On-site burner exemption: No  
Furnace exemption: No  
Used oil fuel burner: No  
Used oil processor: No  
User oil refiner: No  
Used oil fuel marketer to burner: No  
Used oil Specification marketer: No  
Used oil transfer facility: No  
Used oil transporter: No

Historical Generators:

Date form received by agency:01/01/2006  
Site name: TEKNI-PLEX INC  
Classification: Not a generator, verified

Date form received by agency:09/12/1998  
Site name: TEKNI-PLEX INC  
Classification: Large Quantity Generator

Date form received by agency:04/10/1996  
Site name: TEKNI-PLEX, INC.  
Classification: Large Quantity Generator

Date form received by agency:02/04/1994  
Site name: TEKNI-PLEX INC  
Classification: Large Quantity Generator

Date form received by agency:02/28/1992



Map ID  
Direction  
Distance  
Elevation

MAP FINDINGS

Site

Database(s)

EDR ID Number  
EPA ID Number

**TEKNI-PLEX INC (Continued)**

**1000315524**

Site name: TEKNI PLEX  
Classification: Large Quantity Generator

Date form received by agency: 08/18/1980

Site name: TEKNI-PLEX INC  
Classification: Large Quantity Generator

. Waste code: D000  
. Waste name: Not Defined

. Waste code: D001  
. Waste name: IGNITABLE WASTE

. Waste code: F003  
. Waste name: THE FOLLOWING SPENT NONHALOGENATED SOLVENTS: XYLENE, ACETONE, ETHYL ACETATE, ETHYL BENZENE, ETHYL ETHER, METHYL ISOBUTYL KETONE, N-BUTYL ALCOHOL, CYCLOHEXANONE, AND METHANOL; ALL SPENT SOLVENT MIXTURES/BLENDS CONTAINING, BEFORE USE, ONLY THE ABOVE SPENT NONHALOGENATED SOLVENTS; AND ALL SPENT SOLVENT MIXTURES/BLENDS CONTAINING, BEFORE USE, ONE OR MORE OF THE ABOVE NONHALOGENATED SOLVENTS, AND A TOTAL OF TEN PERCENT OR MORE (BY VOLUME) OF ONE OR MORE OF THOSE SOLVENTS LISTED IN F001, F002, F004, AND F005; AND STILL BOTTOMS FROM THE RECOVERY OF THESE SPENT SOLVENTS AND SPENT SOLVENT MIXTURES.

. Waste code: F005  
. Waste name: THE FOLLOWING SPENT NONHALOGENATED SOLVENTS: TOLUENE, METHYL ETHYL KETONE, CARBON DISULFIDE, ISOBUTANOL, PYRIDINE, BENZENE, 2-ETHOXYETHANOL, AND 2-NITROPROPANE; ALL SPENT SOLVENT MIXTURES/BLENDS CONTAINING, BEFORE USE, A TOTAL OF TEN PERCENT OR MORE (BY VOLUME) OF ONE OR MORE OF THE ABOVE NONHALOGENATED SOLVENTS OR THOSE SOLVENTS LISTED IN F001, F002, OR F004; AND STILL BOTTOMS FROM THE RECOVERY OF THESE SPENT SOLVENTS AND SPENT SOLVENT MIXTURES.

Facility Has Received Notices of Violations:

Regulation violated: Not reported  
Area of violation: Generators - General  
Date violation determined: 11/14/1989  
Date achieved compliance: 03/02/1990  
Violation lead agency: State  
Enforcement action: WRITTEN INFORMAL  
Enforcement action date: 12/13/1989  
Enf. disposition status: Not reported  
Enf. disp. status date: Not reported  
Enforcement lead agency: State  
Proposed penalty amount: Not reported  
Final penalty amount: Not reported  
Paid penalty amount: Not reported

Evaluation Action Summary:

Evaluation date: 06/11/2003  
Evaluation: COMPLIANCE EVALUATION INSPECTION ON-SITE  
Area of violation: Not reported  
Date achieved compliance: Not reported  
Evaluation lead agency: State

Map ID  
Direction  
Distance  
Elevation

MAP FINDINGS

Site

Database(s)

EDR ID Number  
EPA ID Number

**TEKNI-PLEX INC (Continued)**

**1000315524**

Evaluation date: 11/14/1989  
Evaluation: COMPLIANCE EVALUATION INSPECTION ON-SITE  
Area of violation: Generators - General  
Date achieved compliance: 03/02/1990  
Evaluation lead agency: State

NY MANIFEST:

Country: USA  
EPA ID: NYD042023333  
Facility Status: Not reported  
Location Address 1: 68 35TH ST  
Code: BP  
Location Address 2: Not reported  
Total Tanks: Not reported  
Location City: BROOKLYN  
Location State: NY  
Location Zip: 11232  
Location Zip 4: Not reported

NY MANIFEST:

EPAID: NYD042023333  
Mailing Name: TEKNI-PLEX INC  
Mailing Contact: EDWIN WOLFF PLANT MANAGER  
Mailing Address 1: 68 35TH ST  
Mailing Address 2: Not reported  
Mailing City: BROOKLYN  
Mailing State: NY  
Mailing Zip: 11232  
Mailing Zip 4: Not reported  
Mailing Country: USA  
Mailing Phone: 2127882108

NY MANIFEST:

Document ID: NJA2521339  
Manifest Status: K  
seq: Not reported  
Year: 1996  
Trans1 State ID: 08690  
Trans2 State ID: Not reported  
Generator Ship Date: 08/06/1996  
Trans1 Recv Date: 08/06/1996  
Trans2 Recv Date: / /  
TSD Site Recv Date: 08/09/1996  
Part A Recv Date: 08/28/1996  
Part B Recv Date: 09/09/1996  
Generator EPA ID: NYD042023333  
Trans1 EPA ID: ILD984908202  
Trans2 EPA ID: Not reported  
TSDF ID 1: NJD002182897  
TSDF ID 2: Not reported  
Manifest Tracking Number: Not reported  
Import Indicator: Not reported  
Export Indicator: Not reported  
Discr Quantity Indicator: Not reported  
Discr Type Indicator: Not reported  
Discr Residue Indicator: Not reported  
Discr Partial Reject Indicator: Not reported  
Discr Full Reject Indicator: Not reported

Map ID  
 Direction  
 Distance  
 Elevation

MAP FINDINGS

Site

Database(s)

EDR ID Number  
 EPA ID Number

**TEKNI-PLEX INC (Continued)**

**1000315524**

Manifest Ref Number: Not reported  
 Alt Facility RCRA ID: Not reported  
 Alt Facility Sign Date: Not reported  
 MGMT Method Type Code: Not reported  
 Waste Code: D018 - BENZENE 0.5 MG/L TCLP  
 Waste Code: Not reported  
 Waste Code: Not reported  
 Waste Code: Not reported  
 Waste Code: Not reported  
 Waste Code: Not reported  
 Quantity: 01100  
 Units: P - Pounds  
 Number of Containers: 005  
 Container Type: DM - Metal drums, barrels  
 Handling Method: B Incineration, heat recovery, burning.  
 Specific Gravity: 100  
 Waste Code: D008 - LEAD 5.0 MG/L TCLP  
 Waste Code: Not reported  
 Waste Code: Not reported  
 Waste Code: Not reported  
 Waste Code: Not reported  
 Quantity: 01374  
 Units: P - Pounds  
 Number of Containers: 003  
 Container Type: DF - Fiberboard or plastic drums (glass)  
 Handling Method: B Incineration, heat recovery, burning.  
 Specific Gravity: 100  
 Waste Code: F005 - UNKNOWN  
 Waste Code: Not reported  
 Waste Code: Not reported  
 Waste Code: Not reported  
 Waste Code: Not reported  
 Quantity: 05038  
 Units: P - Pounds  
 Number of Containers: 011  
 Container Type: DM - Metal drums, barrels  
 Handling Method: B Incineration, heat recovery, burning.  
 Specific Gravity: 100

[Click this hyperlink](#) while viewing on your computer to access  
 76 additional NY\_MANIFEST: record(s) in the EDR Site Report.

**S190**      **MANHOLE #38662**  
**SSW**      **1ST AVE/310FT S OF 39TH ST**  
**< 1/8**      **BROOKLYN, NY**  
**0.097 mi.**  
**511 ft.**      **Site 2 of 11 in cluster S**

**NY Spills**      **S105058297**  
**N/A**

**Relative:**      **SPILLS:**  
**Higher**      Facility ID:      0103127  
                  Facility Type:      ER  
**Actual:**      Spill Number:      0103127  
**11 ft.**      DER Facility ID:      194215  
                  Site ID:      235777  
                  DEC Region:      2  
                  Closed Date:      2003-07-10  
                  Spill Cause:      Unknown

Map ID  
Direction  
Distance  
Elevation

MAP FINDINGS

Site

Database(s)

EDR ID Number  
EPA ID Number

**MANHOLE #38662 (Continued)**

**S105058297**

Spill Class: C4  
SWIS: 2401  
Spill Date: 2001-06-20  
Investigator: KMFOLEY  
Referred To: Not reported  
Reported to Dept: 2001-06-21  
CID: 323  
Water Affected: Not reported  
Spill Source: Unknown  
Spill Notifier: Affected Persons  
Cleanup Ceased: Not reported  
Cleanup Meets Std: False  
Last Inspection: Not reported  
Recommended Penalty: False  
UST Trust: False  
Remediation Phase: 0  
Date Entered In Computer: 2001-06-21  
Spill Record Last Update: 2004-09-09  
Spiller Name: Not reported  
Spiller Company: UNKNOWN  
Spiller Address: Not reported  
Spiller Company: 001  
Contact Name: BILL MURPHY  
DEC Memo: "Prior to Sept, 2004 data translation this spill Lead\_DEC Field was FOLEY e2mis 137768 6/20/01 - 0945 E. SOBOLEWSKI - 14370 - ENG., WHILE DOING INSPECTIONS, FOUND APPROX 3 GAL OF AN UNKNOWN OIL ON APPROX 300 GALS OF WATER IN H38662. SPILL IS CONTAINED. NO SEWER CONNECTIONS. NO SUMP. PCB SAMPLE TAKEN. CLEANUP PENDING LAB RESULT. Update - chem lab results recd 1830hrs lsn# 01-06712-001 PCB 32ppm Clean up proceeding as of 1855hrs. Env. ops crew dispatched. UPDATE: 6/21/01 - 0430 K. HUFFORD - ENV. OPS., REPORTS PRELIMINARY CLEANUP COMPLETED BY DOUBLE WASHING STRUCTURE WITH SLIX. WASTE PRODUCT REMOVED WITH VACTOR. TAG REMAINS DUE TO EXPOSED CABLE, SWOLLEN CRABS, OIL SOAKED ARC PROOF AND A JOINT REG TANK THAT HAS TO BE REMOVED. #9 WILL DISPATCH A CREW TO LOCATION. Update - 06-22-01 - 1300 hours - Cleanup completed by double washing stucture with slix. Liquids were removed by tanker and solids were removed by vactor. No leaking company equipment. UPDATE 1/30/03 VISUAL INSPECTION... NO EXPOSED CABLE, SWOLLEN CRABS, OIL SOAKED ARC PROOF OR LEAKING JOINT REGULATORS OR TUBING WAS FOUND IN STRUCTURE."  
Remarks: "3 GALLONS ON 300 GALLONS OF WATER. CON ED#137768. SPILL INITIALLY CALSSIFIED AS 24HR DIMINIMUS. AT 0900 TDAY DETERMINED THAT SPILL COULD NOT BE CLEANED UP WITHIN 24HRS. PCB TEST RESULTS 32PPM"  
All Materials:  
Site ID: 235777  
Operable Unit ID: 839720  
Operable Unit: 01  
Material ID: 535221  
Material Code: 0066A  
Material Name: unknown petroleum  
Case No.: Not reported  
Material FA: Petroleum  
Quantity: 3.00  
Units: G  
Recovered: .00  
Oxygenate: Not reported

Map ID  
Direction  
Distance  
Elevation

MAP FINDINGS

Site

Database(s)

EDR ID Number  
EPA ID Number

V191  
SSE  
< 1/8  
0.102 mi.  
541 ft.

**PETCO STORE #3774**  
**200 36TH ST**  
**BROOKLYN, NY 11232**

**RCRA-CESQG 1023679249**  
**NYR000232272**

**Site 1 of 8 in cluster V**

**Relative:  
Higher**

RCRA-CESQG:

Date form received by agency:06/20/2017

Facility name: PETCO STORE #3774

Facility address: 200 36TH ST  
BROOKLYN, NY 11232

EPA ID: NYR000232272

Mailing address: RICHLAND HILLS DR  
SAN ANTONIO, TX 78245

Contact: AMY EBERSOLE-MARTINEZ

Contact address: RICHLAND HILLS DR  
SAN ANTONIO, TX 78245

Contact country: US

Contact telephone: 210-201-9217

Contact email: SAFETY@PETCO.COM

EPA Region: 02

Classification: Conditionally Exempt Small Quantity Generator

Description: Handler: generates 100 kg or less of hazardous waste per calendar month, and accumulates 1000 kg or less of hazardous waste at any time; or generates 1 kg or less of acutely hazardous waste per calendar month, and accumulates at any time: 1 kg or less of acutely hazardous waste; or 100 kg or less of any residue or contaminated soil, waste or other debris resulting from the cleanup of a spill, into or on any land or water, of acutely hazardous waste; or generates 100 kg or less of any residue or contaminated soil, waste or other debris resulting from the cleanup of a spill, into or on any land or water, of acutely hazardous waste during any calendar month, and accumulates at any time: 1 kg or less of acutely hazardous waste; or 100 kg or less of any residue or contaminated soil, waste or other debris resulting from the cleanup of a spill, into or on any land or water, of acutely hazardous waste

Owner/Operator Summary:

Owner/operator name: PETCO STORE #3774

Owner/operator address: Not reported

Not reported

Owner/operator country: Not reported

Owner/operator telephone: Not reported

Owner/operator email: Not reported

Owner/operator fax: Not reported

Owner/operator extension: Not reported

Legal status: Private

Owner/Operator Type: Operator

Owner/Op start date: 09/01/2017

Owner/Op end date: Not reported

Owner/operator name: 1-10 BUSH TERMINAL OWNER

Owner/operator address: 36TH ST STE 2A  
BROOKLYN, NY 11232

Owner/operator country: US

Owner/operator telephone: Not reported

Owner/operator email: Not reported

Owner/operator fax: Not reported

Owner/operator extension: Not reported

Map ID  
Direction  
Distance  
Elevation

MAP FINDINGS

Site

Database(s)

EDR ID Number  
EPA ID Number

**PETCO STORE #3774 (Continued)**

**1023679249**

Legal status: Private  
Owner/Operator Type: Owner  
Owner/Op start date: 12/27/2016  
Owner/Op end date: Not reported

Handler Activities Summary:

U.S. importer of hazardous waste: No  
Mixed waste (haz. and radioactive): No  
Recycler of hazardous waste: No  
Transporter of hazardous waste: No  
Treater, storer or disposer of HW: No  
Underground injection activity: No  
On-site burner exemption: No  
Furnace exemption: No  
Used oil fuel burner: No  
Used oil processor: No  
User oil refiner: No  
Used oil fuel marketer to burner: No  
Used oil Specification marketer: No  
Used oil transfer facility: No  
Used oil transporter: No

- . Waste code: D001
- . Waste name: IGNITABLE WASTE
  
- . Waste code: D002
- . Waste name: CORROSIVE WASTE
  
- . Waste code: D005
- . Waste name: BARIUM
  
- . Waste code: D007
- . Waste name: CHROMIUM
  
- . Waste code: D008
- . Waste name: LEAD
  
- . Waste code: D009
- . Waste name: MERCURY
  
- . Waste code: D035
- . Waste name: METHYL ETHYL KETONE

Violation Status: No violations found

**W192**  
**East**  
**< 1/8**  
**0.104 mi.**  
**547 ft.**

**CON EDISON**  
**95 29TH ST**  
**BROOKLYN, NY 11236**  
**Site 1 of 4 in cluster W**

**RCRA NonGen / NLR 1010326146**  
**NYP004139390**

**Relative:**  
**Higher**

RCRA NonGen / NLR:  
Date form received by agency: 07/07/2006  
Facility name: CON EDISON  
Facility address: 95 29TH ST  
BROOKLYN, NY 11236  
EPA ID: NYP004139390  
Mailing address: 4 IRVING PL, RM 828

**Actual:**  
**8 ft.**

Map ID  
 Direction  
 Distance  
 Elevation

MAP FINDINGS

Site

Database(s)

EDR ID Number  
 EPA ID Number

**CON EDISON (Continued)**

**1010326146**

NEW YORK, NY 10003  
 Contact: BERNARD PIERRE  
 Contact address: 4 IRVING PL, RM 828  
 NEW YORK, NY 10003  
 Contact country: US  
 Contact telephone: 212-460-2278  
 Contact email: Not reported  
 EPA Region: 02  
 Classification: Non-Generator  
 Description: Handler: Non-Generators do not presently generate hazardous waste

Handler Activities Summary:

U.S. importer of hazardous waste: No  
 Mixed waste (haz. and radioactive): No  
 Recycler of hazardous waste: No  
 Transporter of hazardous waste: No  
 Treater, storer or disposer of HW: No  
 Underground injection activity: No  
 On-site burner exemption: No  
 Furnace exemption: No  
 Used oil fuel burner: No  
 Used oil processor: No  
 User oil refiner: No  
 Used oil fuel marketer to burner: No  
 Used oil Specification marketer: No  
 Used oil transfer facility: No  
 Used oil transporter: No

Historical Generators:

Date form received by agency: 07/06/2006  
 Site name: CON EDISON  
 Classification: Not a generator, verified

Date form received by agency: 07/05/2006  
 Site name: CON EDISON  
 Classification: Unverified

Violation Status: No violations found

**W193**  
**East**  
**< 1/8**  
**0.104 mi.**  
**547 ft.**

**MCKEON DOOR BUILDING**  
**95 29TH STREET**  
**BROOKLYN, NY 11232**  
**Site 2 of 4 in cluster W**

**NY AST A100383084**  
**N/A**

**Relative:**  
**Higher**

AST:  
 Region: STATE  
 DEC Region: 2  
 Site Status: Unregulated/Closed  
 Facility Id: 2-611212  
 Program Type: PBS  
 UTM X: 584292.61511  
 UTM Y: 4501484.60449  
 Expiration Date: N/A  
 Site Type: Utility (Other than Municipal)

**Actual:**  
**8 ft.**

Tank Info:

Map ID  
Direction  
Distance  
Elevation

MAP FINDINGS

Site

Database(s)

EDR ID Number  
EPA ID Number

**MCKEON DOOR BUILDING (Continued)**

**A100383084**

Tank Number: 001  
Tank Id: 231780  
Tank Location: 3  
Tank Type: Steel/Carbon Steel/Iron  
Tank Status: Closed - Removed  
Pipe Model: Not reported  
Install Date: 01/01/1975  
Capacity Gallons: 3000  
Tightness Test Method: NN  
Date Test: Not reported  
Next Test Date: Not reported  
Date Tank Closed: 10/15/2013  
Register: True  
Modified By: NRLOMBAR  
Last Modified: 04/14/2017  
Material Name: Not reported

Tank Number: 002  
Tank Id: 231781  
Tank Location: 3  
Tank Type: Steel/Carbon Steel/Iron  
Tank Status: Closed - Removed  
Pipe Model: Not reported  
Install Date: 01/01/1975  
Capacity Gallons: 3000  
Tightness Test Method: NN  
Date Test: Not reported  
Next Test Date: Not reported  
Date Tank Closed: 10/15/2013  
Register: True  
Modified By: NRLOMBAR  
Last Modified: 04/14/2017  
Material Name: Not reported

X194  
SSW  
< 1/8  
0.107 mi.  
563 ft.

**NYC DEPT OF FINANCE  
167 41ST ST - 2ND FLOOR  
BROOKLYN, NY 11232**

**NY MANIFEST S119070729  
N/A**

**Site 1 of 7 in cluster X**

**Relative:  
Higher**

NY MANIFEST:  
Country: USA  
EPA ID: NY0000449975  
Facility Status: Not reported  
Location Address 1: 167 41ST STREET  
Code: BP  
Location Address 2: 2ND FLOOR  
Total Tanks: Not reported  
Location City: BROOKLYN  
Location State: NY  
Location Zip: 11232  
Location Zip 4: Not reported

**Actual:  
15 ft.**

NY MANIFEST:  
EPAID: NY0000449975  
Mailing Name: NYC DEPT OF FINANCE  
Mailing Contact: DORSEY RHODES



Map ID  
Direction  
Distance  
Elevation

MAP FINDINGS

Site

Database(s)

EDR ID Number  
EPA ID Number

NYC DEPT OF FINANCE (Continued)

S119070729

Mailing Address 1: 1 CENTRE ST ROOM 1040  
Mailing Address 2: Not reported  
Mailing City: NEW YORK  
Mailing State: NY  
Mailing Zip: 10007  
Mailing Zip 4: Not reported  
Mailing Country: USA  
Mailing Phone: 7189657551

NY MANIFEST:

Document ID: Not reported  
Manifest Status: Not reported  
seq: Not reported  
Year: 2015  
Trans1 State ID: NJD054126164  
Trans2 State ID: PAR000043026  
Generator Ship Date: 09/30/2015  
Trans1 Recv Date: 09/30/2015  
Trans2 Recv Date: 10/14/2015  
TSD Site Recv Date: 10/15/2015  
Part A Recv Date: Not reported  
Part B Recv Date: Not reported  
Generator EPA ID: NY0000449975  
Trans1 EPA ID: Not reported  
Trans2 EPA ID: Not reported  
TSD ID 1: PAD067098822  
TSD ID 2: Not reported  
Manifest Tracking Number: 009132402FLE  
Import Indicator: N  
Export Indicator: N  
Discr Quantity Indicator: N  
Discr Type Indicator: N  
Discr Residue Indicator: N  
Discr Partial Reject Indicator: N  
Discr Full Reject Indicator: N  
Manifest Ref Number: Not reported  
Alt Facility RCRA ID: Not reported  
Alt Facility Sign Date: Not reported  
MGMT Method Type Code: H141  
Waste Code: Not reported  
Waste Code: Not reported  
Waste Code: Not reported  
Waste Code: Not reported  
Waste Code: Not reported  
Waste Code: Not reported  
Quantity: 10  
Units: P - Pounds  
Number of Containers: 1  
Container Type: DF - Fiberboard or plastic drums (glass)  
Handling Method: L Landfill.  
Specific Gravity: 1  
Waste Code: D001  
Waste Code 1\_2: Not reported  
Waste Code 1\_3: Not reported  
Waste Code 1\_4: Not reported  
Waste Code 1\_5: Not reported  
Waste Code 1\_6: Not reported

Map ID  
Direction  
Distance  
Elevation

MAP FINDINGS

Site

Database(s)

EDR ID Number  
EPA ID Number

NYC DEPT OF FINANCE (Continued)

S119070729

[Click this hyperlink](#) while viewing on your computer to access  
21 additional NY\_MANIFEST: record(s) in the EDR Site Report.

X195  
SSW  
< 1/8  
0.107 mi.  
563 ft.

**EMPIRE LIGHTING & GIFT CO**  
**167 41ST ST**  
**BROOKLYN, NY 11232**  
**Site 2 of 7 in cluster X**

RCRA NonGen / NLR  
NY MANIFEST  
1000261165  
NYD155081938

Relative:  
Higher

RCRA NonGen / NLR:

Actual:  
15 ft.

Date form received by agency: 01/01/2007  
Facility name: EMPIRE LIGHTING & GIFT CO  
Facility address: 167 41ST ST  
BROOKLYN, NY 11232  
EPA ID: NYD155081938  
Mailing address: 41ST ST  
BROOKLYN, NY 11232  
Contact: Not reported  
Contact address: 41ST ST  
BROOKLYN, NY 11232  
Contact country: US  
Contact telephone: Not reported  
Contact email: Not reported  
EPA Region: 02  
Classification: Non-Generator  
Description: Handler: Non-Generators do not presently generate hazardous waste

Owner/Operator Summary:

Owner/operator name: MICHAEL DENE PRESIDENT  
Owner/operator address: NOT REQUIRED  
NOT REQUIRED, WY 99999  
Owner/operator country: US  
Owner/operator telephone: 212-555-1212  
Owner/operator email: Not reported  
Owner/operator fax: Not reported  
Owner/operator extension: Not reported  
Legal status: Private  
Owner/Operator Type: Owner  
Owner/Op start date: Not reported  
Owner/Op end date: Not reported

Owner/operator name: MICHAEL DENE PRESIDENT  
Owner/operator address: NOT REQUIRED  
NOT REQUIRED, WY 99999  
Owner/operator country: US  
Owner/operator telephone: 212-555-1212  
Owner/operator email: Not reported  
Owner/operator fax: Not reported  
Owner/operator extension: Not reported  
Legal status: Private  
Owner/Operator Type: Operator  
Owner/Op start date: Not reported  
Owner/Op end date: Not reported

Handler Activities Summary:

U.S. importer of hazardous waste: No

Map ID  
Direction  
Distance  
Elevation

MAP FINDINGS

Site

Database(s)

EDR ID Number  
EPA ID Number

**EMPIRE LIGHTING & GIFT CO (Continued)**

1000261165

Mixed waste (haz. and radioactive): No  
Recycler of hazardous waste: No  
Transporter of hazardous waste: No  
Treater, storer or disposer of HW: No  
Underground injection activity: No  
On-site burner exemption: No  
Furnace exemption: No  
Used oil fuel burner: No  
Used oil processor: No  
User oil refiner: No  
Used oil fuel marketer to burner: No  
Used oil Specification marketer: No  
Used oil transfer facility: No  
Used oil transporter: No

Historical Generators:

Date form received by agency:01/01/2006  
Site name: EMPIRE LIGHTING & GIFT CO  
Classification: Not a generator, verified

Date form received by agency:07/08/1999  
Site name: EMPIRE LIGHTING & GIFT CO  
Classification: Not a generator, verified

Date form received by agency:03/31/1989  
Site name: EMPIRE LIGHTING & GIFT CO  
Classification: Small Quantity Generator

. Waste code: D001  
. Waste name: IGNITABLE WASTE

Violation Status: No violations found

NY MANIFEST:

Country: USA  
EPA ID: NYD155081938  
Facility Status: Not reported  
Location Address 1: 167 41ST ST  
Code: BP  
Location Address 2: Not reported  
Total Tanks: Not reported  
Location City: BROOKLYN  
Location State: NY  
Location Zip: 11232  
Location Zip 4: Not reported

NY MANIFEST:

EPAID: NYD155081938  
Mailing Name: EMPIRE ELECTRIC CO  
Mailing Contact: EMPIRE ELECTRIC CO  
Mailing Address 1: 167 41ST STREET  
Mailing Address 2: Not reported  
Mailing City: BROOKLYN  
Mailing State: NY  
Mailing Zip: 11232  
Mailing Zip 4: Not reported  
Mailing Country: USA  
Mailing Phone: 7187687191

Map ID  
Direction  
Distance  
Elevation

MAP FINDINGS

Site

Database(s)

EDR ID Number  
EPA ID Number

**EMPIRE LIGHTING & GIFT CO (Continued)**

**1000261165**

NY MANIFEST:

Document ID: NJA0703467  
Manifest Status: K  
seq: Not reported  
Year: 1990  
Trans1 State ID: 000000000  
Trans2 State ID: 000000000  
Generator Ship Date: 04/03/1990  
Trans1 Recv Date: 04/03/1990  
Trans2 Recv Date: / /  
TSD Site Recv Date: 04/09/1990  
Part A Recv Date: 06/18/1990  
Part B Recv Date: 04/18/1990  
Generator EPA ID: NYD155081938  
Trans1 EPA ID: ILD051060408  
Trans2 EPA ID: Not reported  
TSD ID 1: NJD002182897  
TSD ID 2: Not reported  
Manifest Tracking Number: Not reported  
Import Indicator: Not reported  
Export Indicator: Not reported  
Discr Quantity Indicator: Not reported  
Discr Type Indicator: Not reported  
Discr Residue Indicator: Not reported  
Discr Partial Reject Indicator: Not reported  
Discr Full Reject Indicator: Not reported  
Manifest Ref Number: Not reported  
Alt Facility RCRA ID: Not reported  
Alt Facility Sign Date: Not reported  
MGMT Method Type Code: Not reported  
Waste Code: F005 - UNKNOWN  
Waste Code: Not reported  
Waste Code: Not reported  
Waste Code: Not reported  
Waste Code: Not reported  
Waste Code: Not reported  
Quantity: 03456  
Units: P - Pounds  
Number of Containers: 009  
Container Type: DM - Metal drums, barrels  
Handling Method: R Material recovery of more than 75 percent of the total material.  
Specific Gravity: 100

[Click this hyperlink](#) while viewing on your computer to access  
4 additional NY\_MANIFEST: record(s) in the EDR Site Report.

X196  
SSW  
< 1/8  
0.107 mi.  
563 ft.

**NYC DEPT OF FINANCE**  
**167 41ST STREET**  
**BROOKLYN, NY 11232**  
**Site 3 of 7 in cluster X**

**RCRA NonGen / NLR** 1000912098  
**FINDS** NY0000449975  
**ECHO**

**Relative:**  
**Higher**

RCRA NonGen / NLR:  
Date form received by agency:02/17/2016  
Facility name: NYC DEPT OF FINANCE  
Site name: NEW YORK CITY DEPARTMENT OF FINANCE

**Actual:**  
**15 ft.**

Map ID  
Direction  
Distance  
Elevation

MAP FINDINGS

Site

Database(s)

EDR ID Number  
EPA ID Number

**NYC DEPT OF FINANCE (Continued)**

**1000912098**

Facility address: 167 41ST STREET  
2ND FLOOR  
BROOKLYN, NY 11232  
EPA ID: NY0000449975  
Mailing address: 41ST STREET  
2ND FLOOR  
BROOKLYN, NY 11232  
Contact: EDWARD SEGUINE  
Contact address: 41ST STREET 2ND FLOOR  
BROOKLYN, NY 11232  
Contact country: US  
Contact telephone: 718-965-7550  
Contact email: SEGUINEE@FINANCE.NYC.GOV  
EPA Region: 02  
Classification: Non-Generator  
Description: Handler: Non-Generators do not presently generate hazardous waste

**Owner/Operator Summary:**

Owner/operator name: NYC DEPT. OF FINANCE  
Owner/operator address: 36TH ST  
BROOKLYN, NY 11232

Owner/operator country: US  
Owner/operator telephone: Not reported  
Owner/operator email: Not reported  
Owner/operator fax: Not reported  
Owner/operator extension: Not reported  
Legal status: Municipal  
Owner/Operator Type: Operator  
Owner/Op start date: 01/01/1900  
Owner/Op end date: Not reported

Owner/operator name: INDUSTRIAL CITY ASSOC.  
Owner/operator address: 36TH STREET SUITE 2A  
BROOKLYN, NY 11232

Owner/operator country: US  
Owner/operator telephone: 718-965-6450  
Owner/operator email: Not reported  
Owner/operator fax: Not reported  
Owner/operator extension: Not reported  
Legal status: Private  
Owner/Operator Type: Owner  
Owner/Op start date: 01/01/1900  
Owner/Op end date: Not reported

Owner/operator name: NEW YORK CITY DEPT OF FINANCE  
Owner/operator address: 167 41ST ST - 2ND FLOOR  
BROOKLYN, NY 11232

Owner/operator country: Not reported  
Owner/operator telephone: 718-965-7551  
Owner/operator email: Not reported  
Owner/operator fax: Not reported  
Owner/operator extension: Not reported  
Legal status: Private  
Owner/Operator Type: Owner  
Owner/Op start date: Not reported  
Owner/Op end date: Not reported

Map ID  
Direction  
Distance  
Elevation

MAP FINDINGS

Site

Database(s)

EDR ID Number  
EPA ID Number

NYC DEPT OF FINANCE (Continued)

1000912098

Handler Activities Summary:

U.S. importer of hazardous waste: No  
Mixed waste (haz. and radioactive): No  
Recycler of hazardous waste: No  
Transporter of hazardous waste: No  
Treater, storer or disposer of HW: No  
Underground injection activity: No  
On-site burner exemption: No  
Furnace exemption: No  
Used oil fuel burner: No  
Used oil processor: No  
User oil refiner: No  
Used oil fuel marketer to burner: No  
Used oil Specification marketer: No  
Used oil transfer facility: No  
Used oil transporter: No

- . Waste code: D001
- . Waste name: IGNITABLE WASTE
  
- . Waste code: D002
- . Waste name: CORROSIVE WASTE
  
- . Waste code: D003
- . Waste name: REACTIVE WASTE
  
- . Waste code: P063
- . Waste name: HYDROCYANIC ACID (OR) HYDROGEN CYANIDE

Historical Generators:

Date form received by agency:02/16/2016  
Site name: NYC DEPT OF FINANCE  
Classification: Not a generator, verified

Date form received by agency:01/01/2007  
Site name: NYC DEPT OF FINANCE  
Classification: Not a generator, verified

Date form received by agency:01/01/2006  
Site name: NYC DEPT OF FINANCE  
Classification: Not a generator, verified

Date form received by agency:07/13/1994  
Site name: NYC DEPT OF FINANCE  
Classification: Small Quantity Generator

- . Waste code: D001
- . Waste name: IGNITABLE WASTE
  
- . Waste code: D011
- . Waste name: SILVER

Biennial Reports:

Last Biennial Reporting Year: 2017

Map ID  
Direction  
Distance  
Elevation

MAP FINDINGS

Site

Database(s)

EDR ID Number  
EPA ID Number

NYC DEPT OF FINANCE (Continued)

1000912098

Annual Waste Handled:

Waste code: D001  
Waste name: IGNITABLE HAZARDOUS WASTES ARE THOSE WASTES WHICH HAVE A FLASHPOINT OF LESS THAN 140 DEGREES FAHRENHEIT AS DETERMINED BY A PENSKEY-MARTENS CLOSED CUP FLASH POINT TESTER. ANOTHER METHOD OF DETERMINING THE FLASH POINT OF A WASTE IS TO REVIEW THE MATERIAL SAFETY DATA SHEET, WHICH CAN BE OBTAINED FROM THE MANUFACTURER OR DISTRIBUTOR OF THE MATERIAL. LACQUER THINNER IS AN EXAMPLE OF A COMMONLY USED SOLVENT WHICH WOULD BE CONSIDERED AS IGNITABLE HAZARDOUS WASTE.

Amount (Lbs): 40

Waste code: D002  
Waste name: A WASTE WHICH HAS A PH OF LESS THAN 2 OR GREATER THAN 12.5 IS CONSIDERED TO BE A CORROSIVE HAZARDOUS WASTE. SODIUM HYDROXIDE, A CAUSTIC SOLUTION WITH A HIGH PH, IS OFTEN USED BY INDUSTRIES TO CLEAN OR DEGREASE PARTS. HYDROCHLORIC ACID, A SOLUTION WITH A LOW PH, IS USED BY MANY INDUSTRIES TO CLEAN METAL PARTS PRIOR TO PAINTING. WHEN THESE CAUSTIC OR ACID SOLUTIONS BECOME CONTAMINATED AND MUST BE DISPOSED, THE WASTE WOULD BE A CORROSIVE HAZARDOUS WASTE.

Amount (Lbs): 480

Waste code: D003  
Waste name: A MATERIAL IS CONSIDERED TO BE A REACTIVE HAZARDOUS WASTE IF IT IS NORMALLY UNSTABLE, REACTS VIOLENTLY WITH WATER, GENERATES TOXIC GASES WHEN EXPOSED TO WATER OR CORROSIVE MATERIALS, OR IF IT IS CAPABLE OF DETONATION OR EXPLOSION WHEN EXPOSED TO HEAT OR A FLAME. ONE EXAMPLE OF SUCH WASTE WOULD BY WASTE GUNPOWDER.

Amount (Lbs): 50

Waste code: P063  
Waste name: HYDROCYANIC ACID  
Amount (Lbs): 50

Violation Status: No violations found

FINDS:

Registry ID: 110004317436

Environmental Interest/Information System

RCRAInfo is a national information system that supports the Resource Conservation and Recovery Act (RCRA) program through the tracking of events and activities related to facilities that generate, transport, and treat, store, or dispose of hazardous waste. RCRAInfo allows RCRA program staff to track the notification, permit, compliance, and corrective action activities required under RCRA.

[Click this hyperlink](#) while viewing on your computer to access additional FINDS: detail in the EDR Site Report.

ECHO:

Envid: 1000912098  
Registry ID: 110004317436  
DFR URL: <http://echo.epa.gov/detailed-facility-report?fid=110004317436>

Map ID  
Direction  
Distance  
Elevation

MAP FINDINGS

Site

Database(s)

EDR ID Number  
EPA ID Number

X197  
SSW  
< 1/8  
0.107 mi.  
563 ft.

**EMPIRE LIGHTING & GIFT CO**  
**167 41ST ST**  
**BROOKLYN, NY 11232**  
**Site 4 of 7 in cluster X**

**RCRA NonGen / NLR**  
**FINDS**  
**ECHO**  
**NY MANIFEST**

**1000207953**  
**NYD002031045**

**Relative:**  
**Higher**

RCRA NonGen / NLR:

Date form received by agency: 01/01/2007  
Facility name: PHOENIX LIGHTING FIXTURE CO INC  
Facility address: 167 41ST ST  
BROOKLYN, NY 11232  
EPA ID: NYD002031045  
Mailing address: 41ST ST  
BROOKLYN, NY 11232  
Contact: Not reported  
Contact address: 41ST ST  
BROOKLYN, NY 11232  
Contact country: US  
Contact telephone: Not reported  
Contact email: Not reported  
EPA Region: 02  
Land type: Facility is not located on Indian land. Additional information is not known.  
Classification: Non-Generator  
Description: Handler: Non-Generators do not presently generate hazardous waste

**Actual:**  
**15 ft.**

Owner/Operator Summary:

Owner/operator name: PHOENIX LIGHTING FIXTURE CO INC  
Owner/operator address: NOT REQUIRED  
NOT REQUIRED, WY 99999  
Owner/operator country: US  
Owner/operator telephone: 212-555-1212  
Owner/operator email: Not reported  
Owner/operator fax: Not reported  
Owner/operator extension: Not reported  
Legal status: Private  
Owner/Operator Type: Owner  
Owner/Op start date: Not reported  
Owner/Op end date: Not reported

Owner/operator name: PHOENIX LIGHTING FIXTURE CO INC  
Owner/operator address: NOT REQUIRED  
NOT REQUIRED, WY 99999  
Owner/operator country: US  
Owner/operator telephone: 212-555-1212  
Owner/operator email: Not reported  
Owner/operator fax: Not reported  
Owner/operator extension: Not reported  
Legal status: Private  
Owner/Operator Type: Operator  
Owner/Op start date: Not reported  
Owner/Op end date: Not reported

Handler Activities Summary:

U.S. importer of hazardous waste: No  
Mixed waste (haz. and radioactive): No  
Recycler of hazardous waste: No  
Transporter of hazardous waste: No  
Treater, storer or disposer of HW: No



Map ID  
Direction  
Distance  
Elevation

MAP FINDINGS

Site

Database(s)

EDR ID Number  
EPA ID Number

**EMPIRE LIGHTING & GIFT CO (Continued)**

**1000207953**

Underground injection activity: No  
On-site burner exemption: No  
Furnace exemption: No  
Used oil fuel burner: No  
Used oil processor: No  
Used oil refiner: No  
Used oil fuel marketer to burner: No  
Used oil Specification marketer: No  
Used oil transfer facility: No  
Used oil transporter: No

Historical Generators:

Date form received by agency:01/01/2006  
Site name: PHOENIX LIGHTING FIXTURE CO INC  
Classification: Not a generator, verified

Date form received by agency:07/08/1999  
Site name: PHOENIX LIGHTING FIXTURE CO INC  
Classification: Not a generator, verified

Date form received by agency:08/18/1980  
Site name: PHOENIX LIGHTING FIXTURE CO INC  
Classification: Large Quantity Generator

. Waste code: D000  
. Waste name: Not Defined

. Waste code: D001  
. Waste name: IGNITABLE WASTE

. Waste code: F017  
. Waste name: Not Defined

. Waste code: U220  
. Waste name: BENZENE, METHYL- (OR) TOLUENE

Violation Status: No violations found

Evaluation Action Summary:

Evaluation date: 01/04/1984  
Evaluation: COMPLIANCE EVALUATION INSPECTION ON-SITE  
Area of violation: Not reported  
Date achieved compliance: Not reported  
Evaluation lead agency: EPA-Initiated Oversight/Observation/Training Actions

FINDS:

Registry ID: 110009469976

Environmental Interest/Information System

RCRAInfo is a national information system that supports the Resource Conservation and Recovery Act (RCRA) program through the tracking of events and activities related to facilities that generate, transport, and treat, store, or dispose of hazardous waste. RCRAInfo allows RCRA program staff to track the notification, permit, compliance, and corrective action activities required under RCRA.

Map ID  
Direction  
Distance  
Elevation

MAP FINDINGS

Site

Database(s)

EDR ID Number  
EPA ID Number

**EMPIRE LIGHTING & GIFT CO (Continued)**

**1000207953**

Registry ID: 110004336585

Environmental Interest/Information System

RCRAInfo is a national information system that supports the Resource Conservation and Recovery Act (RCRA) program through the tracking of events and activities related to facilities that generate, transport, and treat, store, or dispose of hazardous waste. RCRAInfo allows RCRA program staff to track the notification, permit, compliance, and corrective action activities required under RCRA.

[Click this hyperlink](#) while viewing on your computer to access additional FINDS: detail in the EDR Site Report.

ECHO:

Envid: 1000207953  
Registry ID: 110009469976  
DFR URL: <http://echo.epa.gov/detailed-facility-report?fid=110009469976>

Envid: 1000207953  
Registry ID: 110004336585  
DFR URL: <http://echo.epa.gov/detailed-facility-report?fid=110004336585>

NY MANIFEST:

Country: USA  
EPA ID: NYD002031045  
Facility Status: Not reported  
Location Address 1: 167 41ST ST  
Code: BP  
Location Address 2: Not reported  
Total Tanks: Not reported  
Location City: BROOKLYN  
Location State: NY  
Location Zip: 11232  
Location Zip 4: Not reported

NY MANIFEST:

EPAID: NYD002031045  
Mailing Name: PHOENIX LIGHTING FIXTURE CO INC  
Mailing Contact: ERNEST KELLER PRES  
Mailing Address 1: 167 41ST ST  
Mailing Address 2: Not reported  
Mailing City: BROOKLYN  
Mailing State: NY  
Mailing Zip: 11232  
Mailing Zip 4: Not reported  
Mailing Country: USA  
Mailing Phone: 7186431400

NY MANIFEST:

Document ID: NJA2647113  
Manifest Status: C  
seq: Not reported  
Year: 1997  
Trans1 State ID: S6993  
Trans2 State ID: Not reported

Map ID  
Direction  
Distance  
Elevation

MAP FINDINGS

Site

Database(s)

EDR ID Number  
EPA ID Number

**EMPIRE LIGHTING & GIFT CO (Continued)**

**1000207953**

Generator Ship Date: 01/08/1997  
Trans1 Recv Date: 01/08/1997  
Trans2 Recv Date: / /  
TSD Site Recv Date: 01/08/1997  
Part A Recv Date: 02/28/1997  
Part B Recv Date: 01/27/1997  
Generator EPA ID: NYD002031045  
Trans1 EPA ID: NJD980772768  
Trans2 EPA ID: Not reported  
TSD ID 1: NJD002200046  
TSD ID 2: Not reported  
Manifest Tracking Number: Not reported  
Import Indicator: Not reported  
Export Indicator: Not reported  
Discr Quantity Indicator: Not reported  
Discr Type Indicator: Not reported  
Discr Residue Indicator: Not reported  
Discr Partial Reject Indicator: Not reported  
Discr Full Reject Indicator: Not reported  
Manifest Ref Number: Not reported  
Alt Facility RCRA ID: Not reported  
Alt Facility Sign Date: Not reported  
MGMT Method Type Code: Not reported  
Waste Code: D008 - LEAD 5.0 MG/L TCLP  
Waste Code: Not reported  
Waste Code: Not reported  
Waste Code: Not reported  
Waste Code: Not reported  
Waste Code: Not reported  
Quantity: 00600  
Units: P - Pounds  
Number of Containers: 006  
Container Type: DM - Metal drums, barrels  
Handling Method: B Incineration, heat recovery, burning.  
Specific Gravity: 100  
Waste Code: D008 - LEAD 5.0 MG/L TCLP  
Waste Code: Not reported  
Waste Code: Not reported  
Waste Code: Not reported  
Waste Code: Not reported  
Quantity: 01155  
Units: G - Gallons (liquids only)\* (8.3 pounds)  
Number of Containers: 001  
Container Type: DM - Metal drums, barrels  
Handling Method: R Material recovery of more than 75 percent of the total material.  
Specific Gravity: 100

[Click this hyperlink](#) while viewing on your computer to access  
4 additional NY\_MANIFEST: record(s) in the EDR Site Report.

MAP FINDINGS

Map ID  
 Direction  
 Distance  
 Elevation

Site

Database(s)

EDR ID Number  
 EPA ID Number

**U198**      **TRANSFORMER VAULT VF3687**  
**SE**        **86TH STREET**  
**< 1/8**      **BROOKLYN, NY**  
**0.107 mi.**  
**565 ft.**      **Site 3 of 4 in cluster U**

**NY Spills**    **S106967925**  
                   **N/A**

**Relative:**  
**Higher**

**SPILLS:**

**Actual:**  
**11 ft.**

Facility ID: 0501796  
 Facility Type: ER  
 Spill Number: 0501796  
 DER Facility ID: 163578  
 Site ID: 346037  
 DEC Region: 2  
 Closed Date: 2005-07-21  
 Spill Cause: Equipment Failure  
 Spill Class: C4  
 SWIS: 2401  
 Spill Date: 2005-05-13  
 Investigator: SKARAKHA  
 Referred To: Not reported  
 Reported to Dept: 2005-05-13  
 CID: 409  
 Water Affected: Not reported  
 Spill Source: Non Major Facility > 1,100 gal  
 Spill Notifier: Responsible Party  
 Cleanup Ceased: Not reported  
 Cleanup Meets Std: False  
 Last Inspection: Not reported  
 Recommended Penalty: False  
 UST Trust: False  
 Remediation Phase: 0  
 Date Entered In Computer: 2005-05-13  
 Spill Record Last Update: 2005-07-21  
 Spiller Name: ERT DESK MIKE DAUGHTERY  
 Spiller Company: TRANSFORMER VAULT VF3687  
 Spiller Address: 86TH STREET  
 Spiller Company: 001  
 Contact Name: ERT DESK MIKE DAUGHTERY  
 DEC Memo:

"e2mis no 158582 T.HAERING FOUND 20 GALS DIELECTRIC TRANSFORMER IN STRUCTURE ON SOIL & LEAVES FROM A BOTTOM LEAKER IN A CONCRETE STRUCTURE. TESTED UNIT- 1 BELOW MIN. NO WATER. NO SEWERS OR WATERWAYS APPEAR TO BE AFFECTED. NO PUMP. NO SUMP. NO PRIVATE PROPERTY AFFECTED. OWNER OF SUBSTANCES IS CONED. NO KNOWN SUBSTANTIAL CRACKS IN STRUCTURE. ENIVIR. TAG# 40241 PLACED. 1 LIQ. SAMPLE TAKEN FROM UNIT UNIT INFO: SERIAL# 7019311, MFR: WH, CLASS CODE GB85 YR OF INSTALL: 1-1-63, HIST. PCB- 16PPM 9/26/94, FLUID CAPACITY 242 GAL, FLUID REMAINING 222 GAL. CLEANUP TO BE DONE AS 50-499. WHEN UNIT IS DEENERGIZED. Lab Sequence Number: 05-04496-001.

----- Aroclor 1242 < 1.0 ppm EPA 608/8082 Aroclor 1254 < 1.0 ppm EPA 608/8082 Aroclor 1248 < 1.0 ppm EPA 608/8082 Aroclor 1260 14.4 ppm EPA 608/8082

----- TOTAL PCB 14 ppm

===== UPDATE 5/14/05 04:28 HRS AS PER S/MGR. UNABLE TO MAKE FEEDER MOVES AT THIS TIME, THE OVER 50 TANKER ON LOCATION WAS SENT BACK, AND CENTRAL FIELD SERVICES WAS NOTIFIED THAT AN UNDER 50 TANKER WILL BE NEEDED AT SOME POINT IN THE MORNING. J ANDERSON

Map ID  
 Direction  
 Distance  
 Elevation

MAP FINDINGS

Site

Database(s)

EDR ID Number  
 EPA ID Number

**TRANSFORMER VAULT VF3687 (Continued)**

**S106967925**

=====J  
 UPDATE 5/15/05 20:45 HRS R. CILENTO BQE REPORTS THE UNIT WHICH HOLDS  
 242 GALS HAS BEEN DRAINED OF 240 GALS, LEAVING THE SPILLED AMOUNT AT  
 2 GALS. THE UNIT IS TO BE REPLACED THIS EVENING.  
 =====J

ANDERSON===== UPDATE 5/15/05 22:05 HRS. ENV OPS  
 FERNANDEZ REPORTS THE STRUCTURE WAS DOUBLE WASHED WITH BIO-GEN 760,  
 ALL WASTE REMOVED WITH THE VACTOR, A CRACKED CEMENT SUMP WAS  
 RE-SEALED, ENV TAG#40241 WAS REMOVED AND THE CLEANUP IS COMPLETE.  
 ALSO NETWORKS ON LOCATION REMOVED THE OLD UNIT AND INSTALLED A NEW  
 UNIT. J ANDERSON Closed. 7-21-05. George Breen "

Remarks: "CLEAN UP IS PENDING EQUIPMENT REMOVAL. FROM THE TRANSFORMER. CON ED  
 # 158582"

All Materials:

Site ID: 346037  
 Operable Unit ID: 1103768  
 Operable Unit: 01  
 Material ID: 583968  
 Material Code: 0020A  
 Material Name: transformer oil  
 Case No.: Not reported  
 Material FA: Petroleum  
 Quantity: 20.00  
 Units: G  
 Recovered: .00  
 Oxygenate: Not reported

Y199  
 SSW  
 < 1/8  
 0.108 mi.  
 570 ft.

**CONSOLIDATED EDISON**  
**131 41 ST V2599**  
**BROOKLYN, NY 11201**

**NY MANIFEST 1009243056**  
**N/A**

Site 1 of 4 in cluster Y

Relative:  
 Higher

NY MANIFEST:  
 Country: USA  
 EPA ID: NYP004123816  
 Facility Status: Not reported  
 Location Address 1: 131 41 ST V2599  
 Code: BP  
 Location Address 2: Not reported  
 Total Tanks: Not reported  
 Location City: BROOKLYN  
 Location State: NY  
 Location Zip: 11201  
 Location Zip 4: Not reported

Actual:  
 12 ft.

NY MANIFEST:  
 EPAID: NYP004123816  
 Mailing Name: CONSOLIDATED EDISON  
 Mailing Contact: FRANKLIN MURRAY  
 Mailing Address 1: 4 IRVING PLACE RM 828  
 Mailing Address 2: Not reported  
 Mailing City: NEW YORK  
 Mailing State: NY  
 Mailing Zip: 10003  
 Mailing Zip 4: Not reported  
 Mailing Country: USA

Map ID  
Direction  
Distance  
Elevation

MAP FINDINGS

Site

Database(s)

EDR ID Number  
EPA ID Number

**CONSOLIDATED EDISON (Continued)**

**1009243056**

Mailing Phone: 2124602808

NY MANIFEST:

Document ID: NYE0619848  
Manifest Status: Not reported  
seq: Not reported  
Year: 2004  
Trans1 State ID: 46299JM  
Trans2 State ID: Not reported  
Generator Ship Date: 08/19/2004  
Trans1 Recv Date: 08/19/2004  
Trans2 Recv Date: Not reported  
TSD Site Recv Date: 08/20/2004  
Part A Recv Date: Not reported  
Part B Recv Date: Not reported  
Generator EPA ID: NYP004123816  
Trans1 EPA ID: NYD006982359  
Trans2 EPA ID: Not reported  
TSD ID 1: NYD980593  
TSD ID 2: Not reported  
Manifest Tracking Number: Not reported  
Import Indicator: Not reported  
Export Indicator: Not reported  
Discr Quantity Indicator: Not reported  
Discr Type Indicator: Not reported  
Discr Residue Indicator: Not reported  
Discr Partial Reject Indicator: Not reported  
Discr Full Reject Indicator: Not reported  
Manifest Ref Number: Not reported  
Alt Facility RCRA ID: Not reported  
Alt Facility Sign Date: Not reported  
MGMT Method Type Code: Not reported  
Waste Code: B002 - PETROLEUM OIL WITH 50 BUT < 500 PPM PCB  
Waste Code: Not reported  
Waste Code: Not reported  
Waste Code: Not reported  
Waste Code: Not reported  
Waste Code: Not reported  
Quantity: 01920  
Units: K - Kilograms (2.2 pounds)  
Number of Containers: 001  
Container Type: TT - Cargo tank, tank trucks  
Handling Method: T Chemical, physical, or biological treatment.  
Specific Gravity: 01.00

[Click this hyperlink](#) while viewing on your computer to access additional NY\_MANIFEST: detail in the EDR Site Report.

MAP FINDINGS

Map ID  
 Direction  
 Distance  
 Elevation

Site

Database(s)

EDR ID Number  
 EPA ID Number

**Y200**      **CONED VAULT#V5299**  
**SSW**        **131 41ST STREET**  
**< 1/8**        **BROOKLYN, NY**  
**0.108 mi.**  
**570 ft.**      **Site 2 of 4 in cluster Y**

**NY Spills**    **S106698458**  
                   **N/A**

**Relative:**  
**Higher**

**SPILLS:**

**Actual:**  
**12 ft.**

Facility ID: 0405484  
 Facility Type: ER  
 Spill Number: 0405484  
 DER Facility ID: 201257  
 Site ID: 245015  
 DEC Region: 2  
 Closed Date: 2004-12-29  
 Spill Cause: Equipment Failure  
 Spill Class: D4  
 SWIS: 2401  
 Spill Date: 2004-08-19  
 Investigator: GDBREEN  
 Referred To: Not reported  
 Reported to Dept: 2004-08-19  
 CID: 444  
 Water Affected: Not reported  
 Spill Source: Institutional, Educational, Gov., Other  
 Spill Notifier: Responsible Party  
 Cleanup Ceased: Not reported  
 Cleanup Meets Std: False  
 Last Inspection: Not reported  
 Recommended Penalty: False  
 UST Trust: False  
 Remediation Phase: 0  
 Date Entered In Computer: 2004-08-19  
 Spill Record Last Update: 2004-12-29  
 Spiller Name: ERT DESK  
 Spiller Company: CONED VAULT #V5299  
 Spiller Address: 131 41 ST STREET  
 Spiller Company: 001  
 Contact Name: ERT DESK  
 DEC Memo: "e2mis no 154950 Employee REPORTS FINDING APPROX 10 GALS OF DIESEL FLUID THAT LEAKED FROM THE TRANSFORMER IN V2599 ( FDR - 8B80 )ONTO APPROX 10 GALS OF WATER. SPILL IS CONTAINED. NO SEWERS OR WATERWAYS AFFECTED. THERE IS A SEWER CONNECTION VIA A SUMP PUMP & PIPING. THE SUMP PUMP, HOWEVER, WAS FOUND UNPLUGGED. NO MOVEMENT IN THE WATER. THERE IS A CEMENT SUMP. THE OIL LEVEL IS BELOW MIN. HISTORICAL PCB COUNT OF THE TRANSFORMER IS 4 PPM DTD 12/17/2000. MR. THORNGREN IS UNABLE, AT THIS TIME, TO TAKE A PCB SAMPLE OR HANG A TAG UNTIL THE FDR (8B80) IS TAKEN OFF. CLEANUP TO BEGIN AS 50 - 499. TJ - 50495 \*\*\*NOTE\*\*\* CORRECT TRANSF # IS V2599. CORRECTED IN INCIDENT. TJ - 50495 LAB RESULT RECEIVED 8/19/04 - 1502. 04-06626. 9 PPM. TJ - 50495 UPDATE: 8/19/04 - 1935 W. THORNGREN - BQE, REPORTS ASTORIA TANKER REMOVED 450 GALS OF WATER & OIL FROM THE STRUCTURE. THIS INCLUDES THE ADJOINING VAULT. UPDATE 8/24/04 17:10 HRS E. DITRENTO #52669 REPORTS THAT 200 GALS OF OIL WERE DRAINED FROM THE UNIT, AND THE TAG INDICATES THE UNIT HOLDS 225 GALS. 9/25/04 02:30 HRS. -- K. HUFFORD OF BROOKLYN ENV OPS REPORTS HE & W. ECKSTEIN DID INITIAL CLEANUP OF STRUCTURE, FOUND SUMP SEALED, AND LEFT ENV STOP TAG IN PLACE. FINAL CLEANUP PENDING TRANSFORMER REMOVAL. UPDATE 11/7/04 10:37 HRS BQE SUPV A. ADLER REPORTS THE UNIT HAS BEEN REMOVED AND THE STRUCTURE IS IN THE PROCESS OF BEING CLEANED. UPDATE 11/7/04 11:38 ENV OPS C. LUGO

Map ID  
Direction  
Distance  
Elevation

MAP FINDINGS

Site

Database(s)

EDR ID Number  
EPA ID Number

**CONED VAULT#V5299 (Continued)**

**S106698458**

Remarks: REPORTS THE STRUCTURE WAS DOUBLE WASHED WITH BIO-GEN 760, NO SUMPS WERE FOUND, ENV TAG# 40249 WAS REMOVED, AND THE CLEANUP IS COMPLETE." "on 120 gallons of water oil from transformer in vault: no to 4 questions; clean wil begin: Historical PCb of 4 ppm: coned # 154950"

All Materials:

Site ID: 245015  
Operable Unit ID: 888247  
Operable Unit: 01  
Material ID: 489687  
Material Code: 0541A  
Material Name: dielectric fluid  
Case No.: Not reported  
Material FA: Petroleum  
Quantity: 10.00  
Units: G  
Recovered: .00  
Oxygenate: Not reported

**S201**  
**SSW**  
**< 1/8**  
**0.109 mi.**  
**574 ft.**

**LEAKING AUTOMOBILE GAS TANK**  
**21-41 71ST STREET**  
**BROOKLYN, NY**  
**Site 3 of 11 in cluster S**

**NY Spills S110540031**  
**N/A**

**Relative:**  
**Higher**

SPILLS:

**Actual:**  
**10 ft.**

Facility ID: 1006382  
Facility Type: ER  
Spill Number: 1006382  
DER Facility ID: 394730  
Site ID: 439737  
DEC Region: 2  
Closed Date: 2010-09-17  
Spill Cause: Unknown  
Spill Class: Not reported  
SWIS: 2401  
Spill Date: 2010-09-12  
Investigator: JBVOUGHT  
Referred To: Not reported  
Reported to Dept: 2010-09-12  
CID: Not reported  
Water Affected: Not reported  
Spill Source: Passenger Vehicle  
Spill Notifier: Fire Department  
Cleanup Ceased: Not reported  
Cleanup Meets Std: False  
Last Inspection: Not reported  
Recommended Penalty: False  
UST Trust: False  
Remediation Phase: 0  
Date Entered In Computer: 2010-09-12  
Spill Record Last Update: 2010-09-17  
Spiller Name: HOURIGAN  
Spiller Company: UNKNOWN  
Spiller Address: 2141 71ST AVE  
Spiller Company: 999  
Contact Name: HOURIGAN



Map ID  
 Direction  
 Distance  
 Elevation

MAP FINDINGS

Site

Database(s)

EDR ID Number  
 EPA ID Number

**LEAKING AUTOMOBILE GAS TANK (Continued)**

**S110540031**

DEC Memo: "9/15/10-Vought-Primary off hours responder. Called FDNY Hourigan (718) 640-5512). Vought spoke to Hourigan and noted it was responsibility of car owner to dispose of gasoline and furthermore DEC can only recover oil and no gasoline (gasoline to be recovered by DEP Hazmat). Hourigan will return call with VIN and license plate number. Vought will forward to ECOs and attempt to make immediate contact. If immediate contact not possible Vought will consult with DEC Austin for further instruction and possible Hazmat recovery. Vought received callback from FDNY Hourigan and info for car is: Ford Minivan VIN#: 2FMDAS140TBB42442 Plates: NY EVL-2523 DEC Austin noted that automobile info should be provided to ECO's to see if local address. If local address ECO's will be requested to contact automobile owner and require them to pick up gasoline. If not local address then gasoline will be referred to DEP Hazmat for immediate pick up due to flammability hazard. Vought provided info to ECO's for car owner investigation. ECO's noted that they could not assist as this is a civil and not criminal manner and found that car registered to: Kervin L Brown 143-56 229th Street 2nd Floor Springfield Gardens, NY 11413 Vought spoke to DEC Austin and DEC Rahman to perform site visit to Astoria at spill location to see if drum present. If drum present then site visit will be performed to Springfield Gardens to deliver letter requiring immediate drum pickup. Vought drafted CSL with drum pickup language and provided to DEC Rahman for possible drop off at Residence. Vought received callback from DEC Rahman who was onsite and drum no longer present. Vought informed FDNY Hourigan and closed spill."

Remarks: "7-10 gallons from a ruptured tank. spill contained 15 gallon drum, they will mark it accordingly."

All Materials:  
 Site ID: 439737  
 Operable Unit ID: 1190370  
 Operable Unit: 01  
 Material ID: 2185363  
 Material Code: 0009  
 Material Name: gasoline  
 Case No.: Not reported  
 Material FA: Petroleum  
 Quantity: 10.00  
 Units: G  
 Recovered: Not reported  
 Oxygenate: Not reported

**S202**  
**SSW**  
 < 1/8  
 0.109 mi.  
 575 ft.

**LOT 28,TAXBLOCK 416**  
**27-04 41 AVENUE**  
**QUEENS, NY**  
 Site 4 of 11 in cluster S

**NY E DESIGNATION** **S108469550**  
**N/A**

**Relative:**  
**Higher**

E DESIGNATION:  
 Tax Lot(s): 28  
 Tax Block: 416  
 Borough Code: Not reported  
 E-No: E-104  
 Effective Date: 7/26/2001  
 Satisfaction Date: Not reported  
 Ceqr Number: 00DCP055Q

**Actual:**  
**10 ft.**

Map ID  
Direction  
Distance  
Elevation

MAP FINDINGS

Site

Database(s)

EDR ID Number  
EPA ID Number

**LOT 28,TAXBLOCK 416 (Continued)**

**S108469550**

Ulurp Number: 000406(A)ZMQ  
Zoning Map No: 8d, 9b  
  
Description: Underground Gasoline Storage Tanks\* Testing Protocol.  
Lot Remediation Date: Not reported

**P203**  
**South**  
**< 1/8**  
**0.110 mi.**  
**583 ft.**

**CON EDISON**  
**41ST ST & 2ND AVE**  
**BROOKLYN, NY 11232**

**NJ MANIFEST** **S120669645**  
**N/A**

**Site 18 of 20 in cluster P**

**Relative:**  
**Higher**

NJ MANIFEST:  
EPA Id: NYP004758470  
Mail Address: IRVING PL, 15TH FL NE  
Mail City/State/Zip: NEW YORK, NY 10003  
Facility Phone: Not reported  
Emergency Phone: Not reported  
Contact: THOMAS TEELING  
Comments: Not reported  
SIC Code: Not reported  
County: NY047  
Municipal: Not reported  
Previous EPA Id: Not reported  
Gen Flag: Not reported  
Trans Flag: Not reported  
TSDf Flag: Not reported  
Name Change: Not reported  
Date Change: Not reported

**Actual:**  
**17 ft.**

Manifest:  
Manifest Number: 014088375.JJK  
EPA ID: NYP004758470  
Date Shipped: 3/26/2015  
TSDf EPA ID: NJD002200046  
Transporter EPA ID: NJ0000027193  
Transporter 2 EPA ID: Not reported  
Transporter 3 EPA ID: Not reported  
Transporter 4 EPA ID: Not reported  
Transporter 5 EPA ID: Not reported  
Transporter 6 EPA ID: Not reported  
Transporter 7 EPA ID: Not reported  
Transporter 8 EPA ID: Not reported  
Transporter 9 EPA ID: Not reported  
Transporter 10 EPA ID: Not reported  
Date Trans1 Transported Waste: Not reported  
Date Trans2 Transported Waste: Not reported  
Date Trans3 Transported Waste: Not reported  
Date Trans4 Transported Waste: Not reported  
Date Trans5 Transported Waste: Not reported  
Date Trans6 Transported Waste: Not reported  
Date Trans7 Transported Waste: Not reported  
Date Trans8 Transported Waste: Not reported  
Date Trans9 Transported Waste: Not reported  
Date Trans10 Transported Waste: Not reported  
Date TSDf Received Waste: Not reported  
TSDf EPA Facility Name: Not reported  
QTY Units: Not reported

Map ID  
Direction  
Distance  
Elevation

MAP FINDINGS

Site

Database(s)

EDR ID Number  
EPA ID Number

**CON EDISON (Continued)**

**S120669645**

Transporter SEQ ID: Not reported  
Transporter-1 Date: Not reported  
Waste SEQ ID: Not reported  
Waste Type Code 2: Not reported  
Waste Type Code 3: Not reported  
Waste Type Code 4: Not reported  
Waste Type Code 5: Not reported  
Waste Type Code 6: Not reported  
Date Accepted: Not reported  
Manifest Discrepancy Type: Not reported  
Data Entry Number: Not reported  
Was Load Rejected: NEW YORK, NY 10003  
Reason Load Was Rejected: Not reported

**P204**  
**South**  
**< 1/8**  
**0.110 mi.**  
**583 ft.**

**CON EDISON**  
**41ST ST & 2ND AVE**  
**BROOKLYN, NY 11232**  
**Site 19 of 20 in cluster P**

**RCRA NonGen / NLR** **1018280934**  
**FINDS** **NYP004758470**  
**ECHO**

**Relative:**  
**Higher**

RCRA NonGen / NLR:

**Actual:**  
**17 ft.**

Date form received by agency: 03/26/2015  
Facility name: CON EDISON  
Facility address: 41ST ST & 2ND AVE  
BROOKLYN, NY 11232  
EPA ID: NYP004758470  
Mailing address: IRVING PL, 15TH FL NE  
NEW YORK, NY 10003  
Contact: THOMAS TEELING  
Contact address: Not reported  
Not reported  
Contact country: Not reported  
Contact telephone: 212-460-3770  
Contact email: Not reported  
EPA Region: 02  
Classification: Non-Generator  
Description: Handler: Non-Generators do not presently generate hazardous waste

Handler Activities Summary:

U.S. importer of hazardous waste: No  
Mixed waste (haz. and radioactive): No  
Recycler of hazardous waste: No  
Transporter of hazardous waste: No  
Treater, storer or disposer of HW: No  
Underground injection activity: No  
On-site burner exemption: No  
Furnace exemption: No  
Used oil fuel burner: No  
Used oil processor: No  
User oil refiner: No  
Used oil fuel marketer to burner: No  
Used oil Specification marketer: No  
Used oil transfer facility: No  
Used oil transporter: No

Map ID  
 Direction  
 Distance  
 Elevation

MAP FINDINGS

Site

Database(s)

EDR ID Number  
 EPA ID Number

**CON EDISON (Continued)**

**1018280934**

Historical Generators:

Date form received by agency:03/26/2015  
 Site name: CON EDISON  
 Classification: Large Quantity Generator

Violation Status: No violations found

FINDS:

Registry ID: 110067684517

Environmental Interest/Information System

RCRAInfo is a national information system that supports the Resource Conservation and Recovery Act (RCRA) program through the tracking of events and activities related to facilities that generate, transport, and treat, store, or dispose of hazardous waste. RCRAInfo allows RCRA program staff to track the notification, permit, compliance, and corrective action activities required under RCRA.

[Click this hyperlink](#) while viewing on your computer to access additional FINDS: detail in the EDR Site Report.

ECHO:

Envid: 1018280934  
 Registry ID: 110067684517  
 DFR URL: <http://echo.epa.gov/detailed-facility-report?fid=110067684517>

**P205**  
**South**  
**< 1/8**  
**0.110 mi.**  
**583 ft.**

**CON EDISON**  
**41ST ST & 2ND AVE**  
**BROOKLYN, NY 11232**

**NY MANIFEST** **S118088295**  
**N/A**

**Site 20 of 20 in cluster P**

**Relative:**  
**Higher**

NY MANIFEST:  
 Country: USA  
 EPA ID: NYP004758470  
 Facility Status: Not reported  
 Location Address 1: 41 ST & 2ND AVE  
 Code: BP  
 Location Address 2: V 2035  
 Total Tanks: Not reported  
 Location City: BROOKLYN  
 Location State: NY  
 Location Zip: 11232  
 Location Zip 4: Not reported

**Actual:**  
**17 ft.**

NY MANIFEST:  
 EPAID: NYP004758470  
 Mailing Name: CON EDISON  
 Mailing Contact: TOM TEELING  
 Mailing Address 1: 4 IRVING PLACE - 15TH FLOOR  
 Mailing Address 2: Not reported  
 Mailing City: NEW YORK  
 Mailing State: NY  
 Mailing Zip: 10003  
 Mailing Zip 4: Not reported  
 Mailing Country: USA

Map ID  
Direction  
Distance  
Elevation

MAP FINDINGS

Site

Database(s)

EDR ID Number  
EPA ID Number

CON EDISON (Continued)

S118088295

Mailing Phone: Not reported

NY MANIFEST:

Document ID: Not reported  
Manifest Status: Not reported  
seq: Not reported  
Year: 2015  
Trans1 State ID: NJ0000027193  
Trans2 State ID: Not reported  
Generator Ship Date: 03/26/2015  
Trans1 Recv Date: 03/26/2015  
Trans2 Recv Date: Not reported  
TSD Site Recv Date: 03/27/2015  
Part A Recv Date: Not reported  
Part B Recv Date: Not reported  
Generator EPA ID: NYP004758470  
Trans1 EPA ID: Not reported  
Trans2 EPA ID: Not reported  
TSD ID 1: NJD002200046  
TSD ID 2: Not reported  
Manifest Tracking Number: 014088375JJK  
Import Indicator: N  
Export Indicator: N  
Discr Quantity Indicator: N  
Discr Type Indicator: N  
Discr Residue Indicator: N  
Discr Partial Reject Indicator: N  
Discr Full Reject Indicator: N  
Manifest Ref Number: Not reported  
Alt Facility RCRA ID: Not reported  
Alt Facility Sign Date: Not reported  
MGMT Method Type Code: H110  
Waste Code: Not reported  
Waste Code: Not reported  
Waste Code: Not reported  
Waste Code: Not reported  
Waste Code: Not reported  
Waste Code: Not reported  
Quantity: 1500  
Units: P - Pounds  
Number of Containers: 1  
Container Type: TT - Cargo tank, tank trucks  
Handling Method: T Chemical, physical, or biological treatment.  
Specific Gravity: 1  
Waste Code: D008  
Waste Code 1\_2: Not reported  
Waste Code 1\_3: Not reported  
Waste Code 1\_4: Not reported  
Waste Code 1\_5: Not reported  
Waste Code 1\_6: Not reported

[Click this hyperlink](#) while viewing on your computer to access  
2 additional NY\_MANIFEST: record(s) in the EDR Site Report.

Map ID  
Direction  
Distance  
Elevation

MAP FINDINGS

Site

Database(s)

EDR ID Number  
EPA ID Number

V206  
SE  
< 1/8  
0.112 mi.  
592 ft.

**SENTINEL BAG & PAPER**  
**219 E 36TH ST**  
**BROOKLYN, NY 11210**

**RCRA NonGen / NLR**  
**FINDS**  
**ECHO**  
**NY MANIFEST**

**1000412450**  
**NYD001465483**

**Site 2 of 8 in cluster V**

**Relative:**  
**Higher**

RCRA NonGen / NLR:

**Actual:**  
**12 ft.**

Date form received by agency:01/01/2007  
Facility name: SENTINEL BAG & PAPER  
Facility address: 219 E 36TH ST  
BROOKLYN, NY 11210-4232  
EPA ID: NYD001465483  
Mailing address: E 36TH ST  
BROOKLYN, NY 11232  
Contact: Not reported  
Contact address: E 36TH ST  
BROOKLYN, NY 11232  
Contact country: US  
Contact telephone: Not reported  
Contact email: Not reported  
EPA Region: 02  
Land type: Facility is not located on Indian land. Additional information is not known.  
Classification: Non-Generator  
Description: Handler: Non-Generators do not presently generate hazardous waste

**Owner/Operator Summary:**

Owner/operator name: Not reported  
Owner/operator address: NOT REQUIRED  
NOT REQUIRED, WY 99999  
Owner/operator country: US  
Owner/operator telephone: 212-555-1212  
Owner/operator email: Not reported  
Owner/operator fax: Not reported  
Owner/operator extension: Not reported  
Legal status: Private  
Owner/Operator Type: Operator  
Owner/Op start date: Not reported  
Owner/Op end date: Not reported

Owner/operator name: Not reported  
Owner/operator address: NOT REQUIRED  
NOT REQUIRED, WY 99999  
Owner/operator country: US  
Owner/operator telephone: 212-555-1212  
Owner/operator email: Not reported  
Owner/operator fax: Not reported  
Owner/operator extension: Not reported  
Legal status: Private  
Owner/Operator Type: Owner  
Owner/Op start date: Not reported  
Owner/Op end date: Not reported

**Handler Activities Summary:**

U.S. importer of hazardous waste: No  
Mixed waste (haz. and radioactive): No  
Recycler of hazardous waste: No  
Transporter of hazardous waste: No  
Treater, storer or disposer of HW: No

Map ID  
Direction  
Distance  
Elevation

MAP FINDINGS

Site

Database(s)

EDR ID Number  
EPA ID Number

**SENTINEL BAG & PAPER (Continued)**

**1000412450**

Underground injection activity: No  
On-site burner exemption: No  
Furnace exemption: No  
Used oil fuel burner: No  
Used oil processor: No  
Used oil refiner: No  
Used oil fuel marketer to burner: No  
Used oil Specification marketer: No  
Used oil transfer facility: No  
Used oil transporter: No

Historical Generators:

Date form received by agency:01/01/2006  
Site name: SENTINEL BAG & PAPER  
Classification: Not a generator, verified

Date form received by agency:07/08/1999  
Site name: SENTINEL BAG & PAPER  
Classification: Not a generator, verified

Date form received by agency:08/27/1985  
Site name: SENTINEL BAG & PAPER  
Classification: Large Quantity Generator

. Waste code: D000  
. Waste name: Not Defined

. Waste code: K086  
. Waste name: SOLVENT WASHES AND SLUDGES, CAUSTIC WASHES AND SLUDGES, OR WATER WASHES AND SLUDGES FROM CLEANING TUBS AND EQUIPMENT USED IN THE FORMULATION OF INK FROM PIGMENTS, DRIERS, SOAPS, AND STABILIZERS CONTAINING CHROMIUM AND LEAD.

Violation Status: No violations found

Evaluation Action Summary:

Evaluation date: 02/04/1994  
Evaluation: COMPLIANCE EVALUATION INSPECTION ON-SITE  
Area of violation: Not reported  
Date achieved compliance: Not reported  
Evaluation lead agency: EPA Contractor/Grantee

FINDS:

Registry ID: 110004334435

Environmental Interest/Information System

RCRAInfo is a national information system that supports the Resource Conservation and Recovery Act (RCRA) program through the tracking of events and activities related to facilities that generate, transport, and treat, store, or dispose of hazardous waste. RCRAInfo allows RCRA program staff to track the notification, permit, compliance, and corrective action activities required under RCRA.

[Click this hyperlink](#) while viewing on your computer to access additional FINDS: detail in the EDR Site Report.

Map ID  
Direction  
Distance  
Elevation

MAP FINDINGS

Site

Database(s)

EDR ID Number  
EPA ID Number

**SENTINEL BAG & PAPER (Continued)**

**1000412450**

**ECHO:**

Envid: 1000412450  
Registry ID: 110004334435  
DFR URL: <http://echo.epa.gov/detailed-facility-report?fid=110004334435>

**NY MANIFEST:**

Country: USA  
EPA ID: NYD001465483  
Facility Status: Not reported  
Location Address 1: 219 36TH ST  
Code: BP  
Location Address 2: Not reported  
Total Tanks: Not reported  
Location City: BROOKLYN  
Location State: NY  
Location Zip: 11232  
Location Zip 4: Not reported

**NY MANIFEST:**

EPAID: NYD001465483  
Mailing Name: SENTINEL BAG & PAPER CO INC  
Mailing Contact: N/S  
Mailing Address 1: 219 36TH ST  
Mailing Address 2: Not reported  
Mailing City: BROOKLYN  
Mailing State: NY  
Mailing Zip: 11232  
Mailing Zip 4: Not reported  
Mailing Country: USA  
Mailing Phone: 7187882211

**NY MANIFEST:**

Document ID: NJA1453249  
Manifest Status: C  
seq: Not reported  
Year: 1993  
Trans1 State ID: NJDEPS869  
Trans2 State ID: NJDEPS869  
Generator Ship Date: 07/16/1993  
Trans1 Recv Date: 07/16/1993  
Trans2 Recv Date: 07/19/1993  
TSD Site Recv Date: 07/19/1993  
Part A Recv Date: 07/22/1993  
Part B Recv Date: 07/30/1993  
Generator EPA ID: NYD001465483  
Trans1 EPA ID: ILD984908202  
Trans2 EPA ID: ILD984908202  
TSDF ID 1: NJD002182897  
TSDF ID 2: Not reported  
Manifest Tracking Number: Not reported  
Import Indicator: Not reported  
Export Indicator: Not reported  
Discr Quantity Indicator: Not reported  
Discr Type Indicator: Not reported  
Discr Residue Indicator: Not reported  
Discr Partial Reject Indicator: Not reported



Map ID  
 Direction  
 Distance  
 Elevation

MAP FINDINGS

Site

Database(s)

EDR ID Number  
 EPA ID Number

**SENTINEL BAG & PAPER (Continued)**

**1000412450**

Discr Full Reject Indicator: Not reported  
 Manifest Ref Number: Not reported  
 Alt Facility RCRA ID: Not reported  
 Alt Facility Sign Date: Not reported  
 MGMT Method Type Code: Not reported  
 Waste Code: D001 - NON-LISTED IGNITABLE WASTES  
 Waste Code: Not reported  
 Waste Code: Not reported  
 Waste Code: Not reported  
 Waste Code: Not reported  
 Waste Code: Not reported  
 Quantity: 01213  
 Units: P - Pounds  
 Number of Containers: 003  
 Container Type: DM - Metal drums, barrels  
 Handling Method: B Incineration, heat recovery, burning.  
 Specific Gravity: 100

[Click this hyperlink](#) while viewing on your computer to access  
 10 additional NY\_MANIFEST: record(s) in the EDR Site Report.

**Q207**  
**ESE**  
**< 1/8**  
**0.112 mi.**  
**593 ft.**

**EMPTY LOT BWTN 2ND & 3RD**  
**32ND ST**  
**BROOKLYN, NY**  
**Site 2 of 2 in cluster Q**

**NY Spills S103573343**  
**N/A**

**Relative:**  
**Higher**

**SPILLS:**  
 Facility ID: 9809202  
 Facility Type: ER  
 Spill Number: 9809202  
 DER Facility ID: 143351  
 Site ID: 170364  
 DEC Region: 2  
 Closed Date: 2005-12-23  
 Spill Cause: Unknown  
 Spill Class: C2  
 SWIS: 2401  
 Spill Date: 1998-10-23  
 Investigator: NEPUTNAM  
 Referred To: Not reported  
 Reported to Dept: 1998-10-23  
 CID: 312  
 Water Affected: Not reported  
 Spill Source: Unknown  
 Spill Notifier: Other  
 Cleanup Ceased: Not reported  
 Cleanup Meets Std: False  
 Last Inspection: Not reported  
 Recommended Penalty: False  
 UST Trust: False  
 Remediation Phase: 0  
 Date Entered In Computer: 1998-10-23  
 Spill Record Last Update: 2005-12-23  
 Spiller Name: Not reported  
 Spiller Company: Not reported  
 Spiller Address: Not reported

**Actual:**  
**11 ft.**

Map ID  
Direction  
Distance  
Elevation

MAP FINDINGS

Site

Database(s)

EDR ID Number  
EPA ID Number

**EMPTY LOT BWTN 2ND & 3RD (Continued)**

**S103573343**

Spiller Company: 001  
Contact Name: Not reported  
DEC Memo: "12/23/05 - Nathan - Spill closed due to age and probable amount of oil spilled. Prior to Sept, 2004 data translation this spill Lead\_DEC Field was M TIBBE "  
Remarks: "EMPTY LOT ATTACHED TO A BLDG ON THE STREET - CONSTRUCTION COMPANY DOING AN EXCAVATION AND FOUND CLOSED TANKS AND A VAULT - SOME OIL ON TOP OF WATER IN VAULT"  
All Materials:  
Site ID: 170364  
Operable Unit ID: 1066482  
Operable Unit: 01  
Material ID: 316662  
Material Code: 0066A  
Material Name: unknown petroleum  
Case No.: Not reported  
Material FA: Petroleum  
Quantity: .00  
Units: G  
Recovered: .00  
Oxygenate: Not reported

**R208  
SSE  
< 1/8  
0.112 mi.  
593 ft.**

**DLJ ENTERPRISES LTD  
260 39TH STREET  
BROOKLYN, NY 11232  
Site 3 of 4 in cluster R**

**NY AST A100293775  
N/A**

**Relative:  
Higher**

AST:  
Region: STATE  
DEC Region: 2  
Site Status: Active  
Facility Id: 2-610119  
Program Type: PBS  
UTM X: 583773.72519  
UTM Y: 4500859.55661  
Expiration Date: 02/08/2021  
Site Type: Other

**Actual:  
17 ft.**

Affiliation Records:  
Site Id: 359352  
Affiliation Type: Facility Owner  
Company Name: DAVID JARON  
Contact Type: OWNER  
Contact Name: DAVID JARON  
Address1: 19 GLENWOOD DRIVE  
Address2: Not reported  
City: GREAT NECK  
State: NY  
Zip Code: 11021  
Country Code: 001  
Phone: (516) 315-9733  
EMail: Not reported  
Fax Number: Not reported  
Modified By: LSZINOMA  
Date Last Modified: 2016-04-11

Map ID  
Direction  
Distance  
Elevation

MAP FINDINGS

Site

Database(s)

EDR ID Number  
EPA ID Number

**DLJ ENTERPRISES LTD (Continued)**

**A100293775**

Site Id: 359352  
Affiliation Type: Mail Contact  
Company Name: DLJ ENTERPRISES  
Contact Type: Not reported  
Contact Name: DAVID JARON  
Address1: 260 39TH STREET  
Address2: Not reported  
City: BROOKLYN  
State: NY  
Zip Code: 11232  
Country Code: 001  
Phone: (718) 499-6793  
EMail: RONITJARON@OPTONLINE.NET  
Fax Number: Not reported  
Modified By: KAKYER  
Date Last Modified: 2013-01-04

Site Id: 359352  
Affiliation Type: Facility Operator  
Company Name: DLJ ENTERPRISES LTD  
Contact Type: Not reported  
Contact Name: DAVID  
Address1: Not reported  
Address2: Not reported  
City: Not reported  
State: NN  
Zip Code: Not reported  
Country Code: 001  
Phone: (718) 499-6793  
EMail: Not reported  
Fax Number: Not reported  
Modified By: NRLOMBAR  
Date Last Modified: 2006-02-08

Site Id: 359352  
Affiliation Type: Emergency Contact  
Company Name: DAVID JARON  
Contact Type: Not reported  
Contact Name: RONIT  
Address1: Not reported  
Address2: Not reported  
City: Not reported  
State: NN  
Zip Code: Not reported  
Country Code: 001  
Phone: (516) 315-9733  
EMail: Not reported  
Fax Number: Not reported  
Modified By: NRLOMBAR  
Date Last Modified: 2006-02-08

**Tank Info:**

Tank Number: 001  
Tank Id: 209976  
Material Code: 0022  
Common Name of Substance: Waste Oil/Used Oil

Map ID  
 Direction  
 Distance  
 Elevation

MAP FINDINGS

Site

Database(s)

EDR ID Number  
 EPA ID Number

**DLJ ENTERPRISES LTD (Continued)**

**A100293775**

Equipment Records:

F01 - Pipe External Protection - Painted/Asphalt Coating  
 K00 - Spill Prevention - None  
 A00 - Tank Internal Protection - None  
 B01 - Tank External Protection - Painted/Asphalt Coating  
 D01 - Pipe Type - Steel/Carbon Steel/Iron  
 H06 - Tank Leak Detection - Impervious Barrier/Concrete Pad (A/G)  
 J03 - Dispenser - Gravity  
 E07 - Piping Secondary Containment - Trench Liner  
 G00 - Tank Secondary Containment - None  
 I04 - Overfill - Product Level Gauge (A/G)  
 C01 - Pipe Location - Aboveground  
 L02 - Piping Leak Detection - Interstitial - Manual Monitoring

Tank Location: 2  
 Tank Type: Steel Tank in Concrete  
 Tank Status: In Service  
 Pipe Model: Not reported  
 Install Date: 01/01/1989  
 Capacity Gallons: 250  
 Tightness Test Method: NN  
 Date Test: Not reported  
 Next Test Date: Not reported  
 Date Tank Closed: Not reported  
 Register: True  
 Modified By: LSZINOMA  
 Last Modified: 04/14/2017  
 Material Name: Not reported

**R209**  
**SSE**  
 < 1/8  
 0.112 mi.  
 593 ft.

**DLJ ENTERPRISES LTD**  
**260 39TH ST**  
**BROOKLYN, NY 11232**

**EDR Hist Auto 1021729771**  
**N/A**

**Site 4 of 4 in cluster R**

**Relative:**  
**Higher**

EDR Hist Auto

**Actual:**  
**17 ft.**

| Year: | Name:               | Type:                          |
|-------|---------------------|--------------------------------|
| 1991  | DLJ ENTERPRISES     | Gasoline Service Stations, NEC |
| 1992  | DLJ ENTERPRISES LTD | Automotive Repair Shops, NEC   |
| 1993  | DLJ ENTERPRISES LTD | Automotive Repair Shops, NEC   |
| 1994  | DLJ ENTERPRISES LTD | Automotive Repair Shops, NEC   |
| 1995  | DLJ ENTERPRISES LTD | Automotive Repair Shops, NEC   |
| 1996  | DLJ ENTERPRISES LTD | Automotive Repair Shops, NEC   |
| 1997  | DLJ ENTERPRISES LTD | Automotive Repair Shops, NEC   |
| 1998  | DLJ ENTERPRISES LTD | Automotive Repair Shops, NEC   |
| 1999  | DLJ ENTERPRISES LTD | Automotive Repair Shops, NEC   |
| 2000  | DLJ ENTERPRISES LTD | Automotive Repair Shops, NEC   |
| 2001  | DLJ ENTERPRISES LTD | Automotive Repair Shops, NEC   |
| 2002  | DLJ ENTERPRISES LTD | Automotive Repair Shops, NEC   |
| 2003  | DLJ ENTERPRISES LTD | Automotive Repair Shops, NEC   |
| 2004  | DLJ ENTERPRISES LTD | Automotive Repair Shops, NEC   |
| 2005  | DLJ ENTERPRISES LTD | Automotive Repair Shops, NEC   |
| 2006  | DLJ ENTERPRISES LTD | Automotive Repair Shops, NEC   |
| 2007  | DLJ ENTERPRISES LTD | Automotive Repair Shops, NEC   |
| 2008  | DLJ ENTERPRISES LTD | Automotive Repair Shops, NEC   |
| 2009  | DLJ ENTERPRISES LTD | Automotive Repair Shops, NEC   |
| 2010  | DLJ ENTERPRISES LTD | Automotive Repair Shops, NEC   |

Map ID  
 Direction  
 Distance  
 Elevation

MAP FINDINGS

Site

Database(s)

EDR ID Number  
 EPA ID Number

**DLJ ENTERPRISES LTD (Continued)**

**1021729771**

|      |                     |                              |
|------|---------------------|------------------------------|
| 2011 | DLJ ENTERPRISES LTD | Automotive Repair Shops, NEC |
| 2012 | DLJ ENTERPRISES LTD | Automotive Repair Shops, NEC |
| 2013 | DLJ ENTERPRISES LTD | Automotive Repair Shops, NEC |
| 2014 | DLJ ENTERPRISES LTD | Automotive Repair Shops, NEC |

**X210**  
**SSW**  
 < 1/8  
 0.115 mi.  
 605 ft.

**166-41 POWELLS AT COVE BL**  
**166-41 POWELLS AT COVE BL**  
**QUEENS, NY**

**NY LTANKS** **S100145175**  
**N/A**

**Site 5 of 7 in cluster X**

**Relative:**  
**Higher**

LTANKS:

**Actual:**  
**14 ft.**

|                           |  |
|---------------------------|--|
| Facility ID:              | 8803720  |
| Site ID:                  | 147224   |
| Closed Date:              | 1994-11-14   |
| Spill Number:             | 8803720  |
| Spill Date:               | 1988-07-14   |
| Spill Cause:              | Tank Test Failure  |
| Spill Source:             | Institutional, Educational, Gov., Other  |
| Spill Class:              | C3   |
| Cleanup Ceased:           | 1994-11-14   |
| SWIS:                     | 4101   |
| Investigator:             | SIGONA   |
| Referred To:              | Not reported   |
| Reported to Dept:         | 1988-07-29   |
| CID:                      | Not reported   |
| Water Affected:           | Not reported   |
| Spill Notifier:           | Tank Tester  |
| Last Inspection:          | Not reported   |
| Recommended Penalty:      | False  |
| Meets Standard:           | False  |
| UST Involvement:          | False  |
| Remediation Phase:        | 0  |
| Date Entered In Computer: | 1988-08-02   |
| Spill Record Last Update: | 1994-11-15   |
| Spiller Name:             | Not reported   |
| Spiller Company:          | LEHARVE OWNERS CO  |
| Spiller Address:          | Not reported   |
| Spiller County:           | 001  |
| Spiller Contact:          | Not reported   |
| Spiller Phone:            | Not reported   |
| Spiller Extention:        | Not reported   |
| DEC Region:               | 2  |
| DER Facility ID:          | 125345   |
| DEC Memo:                 | ""   |
| Remarks:                  | "3K TANK HAD A GROSS LEAK, COULDN'T STABILIZE PRODUCT, SYSTEMS TEST FAILURE, WILL EXCAVATE, ISOLATE AND RETEST." |

All TTF:

|                  |              |
|------------------|--------------|
| Facility ID:     | 8803720      |
| Spill Number:    | 8803720      |
| Spill Tank Test: | 1534366      |
| Site ID:         | 147224       |
| Tank Number:     | Not reported |
| Tank Size:       | 0            |
| Material:        | 0002         |
| EPA UST:         | Not reported |
| UST:             | Not reported |

Map ID  
Direction  
Distance  
Elevation

MAP FINDINGS

Site

Database(s)

EDR ID Number  
EPA ID Number

166-41 POWELLS AT COVE BL (Continued)

S100145175

Cause: Not reported  
Source: Not reported  
Test Method: 00  
Test Method 2: Unknown  
Leak Rate: .00  
Gross Fail: Not reported  
Modified By: Spills  
Last Modified Date: Not reported

All Materials:

Site ID: 147224  
Operable Unit ID: 920883  
Operable Unit: 01  
Material ID: 459253  
Material Code: 0002A  
Material Name: #4 fuel oil  
Case No.: Not reported  
Material FA: Petroleum  
Quantity: -1.00  
Units: Not reported  
Recovered: .00  
Oxygenate: Not reported

S211  
SSW  
< 1/8  
0.116 mi.  
611 ft.

UTRECHT MANUFACTURING CORP  
4014 1ST AVE - BLDG 26 SPACE 26-5 NORTH  
BROOKLYN, NY 11232

RCRA-SQG 1023679285  
NYR000232637

Site 5 of 11 in cluster S

Relative:  
Higher

RCRA-SQG:

Date form received by agency:07/19/2017  
Facility name: UTRECHT MANUFACTURING CORP  
Facility address: 4014 1ST AVE - BLDG 26 SPACE 26-5 NORTH  
BROOKLYN, NY 11232  
EPA ID: NYR000232637  
Mailing address: FITZGERALD AVE  
MONROE TOWNSHIP, NJ 08831  
Contact: ROBERT MARKUS  
Contact address: FITZGERALD AVE  
MONROE TOWNSHIP, NJ 08831  
Contact country: US  
Contact telephone: 609-662-7046  
Contact email: RMARKUS@UTRECHT.COM  
EPA Region: 02  
Classification: Small Small Quantity Generator  
Description: Handler: generates more than 100 and less than 1000 kg of hazardous waste during any calendar month and accumulates less than 6000 kg of hazardous waste at any time; or generates 100 kg or less of hazardous waste during any calendar month, and accumulates more than 1000 kg of hazardous waste at any time

Actual:  
11 ft.

Owner/Operator Summary:

Owner/operator name: 19-20 BUSH TERMINAL OWNER LP  
Owner/operator address: 36TH AVE ST SUITE 2A  
BROOKLYN, NY 11232  
Owner/operator country: US

Map ID  
Direction  
Distance  
Elevation

MAP FINDINGS

Site

Database(s)

EDR ID Number  
EPA ID Number

**UTRECHT MANUFACTURING CORP (Continued)**

**1023679285**

Owner/operator telephone: 347-417-8999  
Owner/operator email: Not reported  
Owner/operator fax: Not reported  
Owner/operator extension: Not reported  
Legal status: Private  
Owner/Operator Type: Owner  
Owner/Op start date: 01/01/2015  
Owner/Op end date: Not reported

Owner/operator name: UTRECHT MANUFACTURING CORPORATION  
Owner/operator address: Not reported  
Not reported  
Owner/operator country: Not reported  
Owner/operator telephone: Not reported  
Owner/operator email: Not reported  
Owner/operator fax: Not reported  
Owner/operator extension: Not reported  
Legal status: Private  
Owner/Operator Type: Operator  
Owner/Op start date: 06/26/2017  
Owner/Op end date: Not reported

Handler Activities Summary:

U.S. importer of hazardous waste: No  
Mixed waste (haz. and radioactive): No  
Recycler of hazardous waste: No  
Transporter of hazardous waste: No  
Treater, storer or disposer of HW: No  
Underground injection activity: No  
On-site burner exemption: No  
Furnace exemption: No  
Used oil fuel burner: No  
Used oil processor: No  
User oil refiner: No  
Used oil fuel marketer to burner: No  
Used oil Specification marketer: No  
Used oil transfer facility: No  
Used oil transporter: No

. Waste code: D006  
. Waste name: CADMIUM

Violation Status: No violations found

**S212**  
**SSW**  
**< 1/8**  
**0.116 mi.**  
**611 ft.**

**AM COSMETICS INC**  
**4014 FIRST AVE**  
**BROOKLYN, NY 11232**  
**Site 6 of 11 in cluster S**

**RCRA-CESQG 1000244432**  
**NYD981488216**

**Relative:**  
**Higher**

RCRA-CESQG:  
Date form received by agency: 01/01/2007  
Facility name: AM COSMETICS INC  
Facility address: 4014 FIRST AVE  
BROOKLYN, NY 11232-2705  
EPA ID: NYD981488216  
Mailing address: FIRST AVE  
BROOKLYN, NY 11232-2705

**Actual:**  
**11 ft.**

Map ID  
Direction  
Distance  
Elevation

MAP FINDINGS

Site

Database(s)

EDR ID Number  
EPA ID Number

**AM COSMETICS INC (Continued)**

**1000244432**

Contact: CHRIS CARDONA  
Contact address: FIRST AVE  
BROOKLYN, NY 11232-2705  
Contact country: US  
Contact telephone: 718-788-3200  
Telephone ext.: 250  
Contact email: Not reported  
EPA Region: 02  
Land type: Facility is not located on Indian land. Additional information is not known.  
Classification: Conditionally Exempt Small Quantity Generator  
Description: Handler: generates 100 kg or less of hazardous waste per calendar month, and accumulates 1000 kg or less of hazardous waste at any time; or generates 1 kg or less of acutely hazardous waste per calendar month, and accumulates at any time: 1 kg or less of acutely hazardous waste; or 100 kg or less of any residue or contaminated soil, waste or other debris resulting from the cleanup of a spill, into or on any land or water, of acutely hazardous waste; or generates 100 kg or less of any residue or contaminated soil, waste or other debris resulting from the cleanup of a spill, into or on any land or water, of acutely hazardous waste during any calendar month, and accumulates at any time: 1 kg or less of acutely hazardous waste; or 100 kg or less of any residue or contaminated soil, waste or other debris resulting from the cleanup of a spill, into or on any land or water, of acutely hazardous waste

Owner/Operator Summary:

Owner/operator name: A M COSMETICS INC  
Owner/operator address: 4014 1ST AVE  
BROOKLYN, NY 11232  
Owner/operator country: US  
Owner/operator telephone: 718-788-3200  
Owner/operator email: Not reported  
Owner/operator fax: Not reported  
Owner/operator extension: Not reported  
Legal status: Private  
Owner/Operator Type: Operator  
Owner/Op start date: Not reported  
Owner/Op end date: Not reported

Owner/operator name: A M COSMETICS INC  
Owner/operator address: 4014 1ST AVE  
BROOKLYN, NY 11232  
Owner/operator country: US  
Owner/operator telephone: 718-788-3200  
Owner/operator email: Not reported  
Owner/operator fax: Not reported  
Owner/operator extension: Not reported  
Legal status: Private  
Owner/Operator Type: Owner  
Owner/Op start date: Not reported  
Owner/Op end date: Not reported

Handler Activities Summary:

U.S. importer of hazardous waste: No  
Mixed waste (haz. and radioactive): No  
Recycler of hazardous waste: No



Map ID  
Direction  
Distance  
Elevation

MAP FINDINGS

Site

Database(s)

EDR ID Number  
EPA ID Number

**AM COSMETICS INC (Continued)**

**1000244432**

Transporter of hazardous waste: No  
Treater, storer or disposer of HW: No  
Underground injection activity: No  
On-site burner exemption: No  
Furnace exemption: No  
Used oil fuel burner: No  
Used oil processor: No  
User oil refiner: No  
Used oil fuel marketer to burner: No  
Used oil Specification marketer: No  
Used oil transfer facility: No  
Used oil transporter: No

Historical Generators:

Date form received by agency:01/01/2006  
Site name: AM COSMETICS INC  
Classification: Conditionally Exempt Small Quantity Generator

Date form received by agency:02/04/2002  
Site name: AM COSMETICS INC  
Classification: Large Quantity Generator

Date form received by agency:01/01/2001  
Site name: AM COSMETICS, INC.  
Classification: Large Quantity Generator

Date form received by agency:02/23/1998  
Site name: AM COSMETICS, INC  
Classification: Large Quantity Generator

Date form received by agency:09/12/1996  
Site name: A M COSMETICS INC  
Classification: Large Quantity Generator

. Waste code: D001  
. Waste name: IGNITABLE WASTE

. Waste code: F003  
. Waste name: THE FOLLOWING SPENT NONHALOGENATED SOLVENTS: XYLENE, ACETONE, ETHYL ACETATE, ETHYL BENZENE, ETHYL ETHER, METHYL ISOBUTYL KETONE, N-BUTYL ALCOHOL, CYCLOHEXANONE, AND METHANOL; ALL SPENT SOLVENT MIXTURES/BLENDS CONTAINING, BEFORE USE, ONLY THE ABOVE SPENT NONHALOGENATED SOLVENTS; AND ALL SPENT SOLVENT MIXTURES/BLENDS CONTAINING, BEFORE USE, ONE OR MORE OF THE ABOVE NONHALOGENATED SOLVENTS, AND A TOTAL OF TEN PERCENT OR MORE (BY VOLUME) OF ONE OR MORE OF THOSE SOLVENTS LISTED IN F001, F002, F004, AND F005; AND STILL BOTTOMS FROM THE RECOVERY OF THESE SPENT SOLVENTS AND SPENT SOLVENT MIXTURES.

. Waste code: U002  
. Waste name: 2-PROPANONE (I) (OR) ACETONE (I)

Date form received by agency:03/12/1996  
Site name: ARTHUR MATNEY CO.,INC.  
Classification: Large Quantity Generator

Date form received by agency:03/23/1994

Map ID  
Direction  
Distance  
Elevation

MAP FINDINGS

Site

Database(s)

EDR ID Number  
EPA ID Number

**AM COSMETICS INC (Continued)**

**1000244432**

Site name: ARTHUR MATNEY CO INC  
Classification: Large Quantity Generator

Date form received by agency: 02/27/1992

Site name: ARTHUR MATNEY CO  
Classification: Large Quantity Generator

Facility Has Received Notices of Violations:

Regulation violated: SR - 372/373/374  
Area of violation: Generators - General  
Date violation determined: 10/30/2003  
Date achieved compliance: 05/03/2004  
Violation lead agency: State  
Enforcement action: INITIAL 3008(A) COMPLIANCE  
Enforcement action date: 01/28/2004  
Enf. disposition status: Not reported  
Enf. disp. status date: Not reported  
Enforcement lead agency: State  
Proposed penalty amount: Not reported  
Final penalty amount: Not reported  
Paid penalty amount: Not reported

Regulation violated: SR - 372/373/374  
Area of violation: Generators - General  
Date violation determined: 10/30/2003  
Date achieved compliance: 05/03/2004  
Violation lead agency: State  
Enforcement action: FINAL 3008(A) COMPLIANCE ORDER  
Enforcement action date: 04/14/2004  
Enf. disposition status: Not reported  
Enf. disp. status date: Not reported  
Enforcement lead agency: State  
Proposed penalty amount: Not reported  
Final penalty amount: 29000  
Paid penalty amount: 29000

Regulation violated: SR - 373-3.9(e),373-3.2(g)  
Area of violation: Generators - General  
Date violation determined: 04/11/2002  
Date achieved compliance: 10/30/2003  
Violation lead agency: State  
Enforcement action: INITIAL 3008(A) COMPLIANCE  
Enforcement action date: 06/20/2002  
Enf. disposition status: Not reported  
Enf. disp. status date: Not reported  
Enforcement lead agency: State  
Proposed penalty amount: 75000  
Final penalty amount: Not reported  
Paid penalty amount: Not reported

Regulation violated: SR - 373-3.9(e),373-3.2(g)  
Area of violation: Generators - General  
Date violation determined: 04/11/2002  
Date achieved compliance: 10/30/2003  
Violation lead agency: State  
Enforcement action: FINAL 3008(A) COMPLIANCE ORDER  
Enforcement action date: 07/03/2003

Map ID  
Direction  
Distance  
Elevation

MAP FINDINGS

Site

Database(s)

EDR ID Number  
EPA ID Number

**AM COSMETICS INC (Continued)**

**1000244432**

Enf. disposition status: Not reported  
Enf. disp. status date: Not reported  
Enforcement lead agency: State  
Proposed penalty amount: Not reported  
Final penalty amount: 38500  
Paid penalty amount: 38500

Regulation violated: Not reported  
Area of violation: Generators - General  
Date violation determined: 08/24/1999  
Date achieved compliance: 08/24/1999  
Violation lead agency: EPA  
Enforcement action: Not reported  
Enforcement action date: Not reported  
Enf. disposition status: Not reported  
Enf. disp. status date: Not reported  
Enforcement lead agency: Not reported  
Proposed penalty amount: Not reported  
Final penalty amount: Not reported  
Paid penalty amount: Not reported

Evaluation Action Summary:

Evaluation date: 05/04/2004  
Evaluation: NOT A SIGNIFICANT NON-COMPLIER  
Area of violation: Not reported  
Date achieved compliance: Not reported  
Evaluation lead agency: State

Evaluation date: 01/16/2004  
Evaluation: SIGNIFICANT NON-COMPLIER  
Area of violation: Not reported  
Date achieved compliance: Not reported  
Evaluation lead agency: State

Evaluation date: 10/31/2003  
Evaluation: NOT A SIGNIFICANT NON-COMPLIER  
Area of violation: Not reported  
Date achieved compliance: Not reported  
Evaluation lead agency: State

Evaluation date: 10/30/2003  
Evaluation: COMPLIANCE EVALUATION INSPECTION ON-SITE  
Area of violation: Generators - General  
Date achieved compliance: 05/03/2004  
Evaluation lead agency: State

Evaluation date: 06/10/2002  
Evaluation: SIGNIFICANT NON-COMPLIER  
Area of violation: Not reported  
Date achieved compliance: Not reported  
Evaluation lead agency: State

Evaluation date: 04/11/2002  
Evaluation: COMPLIANCE EVALUATION INSPECTION ON-SITE  
Area of violation: Generators - General  
Date achieved compliance: 10/30/2003  
Evaluation lead agency: State

Map ID  
Direction  
Distance  
Elevation

MAP FINDINGS

Site

Database(s)

EDR ID Number  
EPA ID Number

**AM COSMETICS INC (Continued)**

1000244432

Evaluation date: 08/24/1999  
Evaluation: COMPLIANCE EVALUATION INSPECTION ON-SITE  
Area of violation: Generators - General  
Date achieved compliance: 08/24/1999  
Evaluation lead agency: EPA

S213  
SSW  
< 1/8  
0.116 mi.  
611 ft.

**CON EDISON VAULT #946  
4014 FIRST AVENUE  
BROOKLYN, NY  
Site 7 of 11 in cluster S**

**NY Spills S112808597  
N/A**

**Relative:  
Higher**

**SPILLS:**

**Actual:  
11 ft.**

Facility ID: 1213633  
Facility Type: ER  
Spill Number: 1213633  
DER Facility ID: 432915  
Site ID: 476836  
DEC Region: 2  
Closed Date: 2017-02-24  
Spill Cause: Other  
Spill Class: D4  
SWIS: 2401  
Spill Date: 2012-12-18  
Investigator: RWAUSTIN  
Referred To: Not reported  
Reported to Dept: 2012-12-18  
CID: Not reported  
Water Affected: Not reported  
Spill Source: Transformer  
Spill Notifier: Other  
Cleanup Ceased: Not reported  
Cleanup Meets Std: False  
Last Inspection: Not reported  
Recommended Penalty: False  
UST Trust: False  
Remediation Phase: 0  
Date Entered In Computer: 2012-12-18  
Spill Record Last Update: 2017-02-24  
Spiller Name: ERT  
Spiller Company: CON EDISON  
Spiller Address: 4014 FIRST AVE  
Spiller Company: 999  
Contact Name: ERT  
DEC Memo:

"1/7/12-Vought-Primary off-hours responder. This spill assigned to Con Ed Unassigned as part of Con Edison minor spill portfolio review and possible closure. Initial EMIS #232365 downloaded into e-docs, entered into Cross Reference Field and deleted from Proxy. As per initial EMIS, FOD SUPERVISOR PINEDO REPORTS WHILE CHECKING THE STATUS OF HTV-946 HE DISCOVERED APPROX 1 QUART OF UNKNOWN OIL ON 3 GALLONS OF WATER. CONTAINED TO STRUCTURE. THE HTV IS LOCATED IN BUSH TERMINAL BLDG#26(CUST PROPERTY). THE FEEDER INVOLVED IS SD3129. ACCT#C3526. PINEDO WILL CALL BACK WITH ENV TAG# & C.O.C.# SPOKE WITH ERT NEIL SKOW TO CONFIRM THIS IS A REPORTABLE INCIDENT. CIG MUGGEO NOTIFIED 0025HRS. 2/24/17 - Austin - This vault, containing customer (non-Con Ed) equipment) had flooded during Storm Sandy - Con Ed contained and cleaned up the spill, and the equipment was removed - See document files for further information - Spill closed - end"  
Remarks: "Caller reporting 1 Qt of an unknown oil on top of 3 gallons of

Map ID  
Direction  
Distance  
Elevation

MAP FINDINGS

Site

Database(s)

EDR ID Number  
EPA ID Number

**CON EDISON VAULT #946 (Continued)**

**S112808597**

water. Caller reports it is on private property."

All Materials:

Site ID: 476836  
Operable Unit ID: 1226651  
Operable Unit: 01  
Material ID: 2224000  
Material Code: 0066A  
Material Name: unknown petroleum  
Case No.: Not reported  
Material FA: Petroleum  
Quantity: Not reported  
Units: G  
Recovered: Not reported  
Oxygenate: Not reported

Y214  
SSW  
< 1/8  
0.116 mi.  
612 ft.

**LOT 20,TAXBLOCK 4060  
110-41 15 AVENUE  
QUEENS, NY**

**NY E DESIGNATION**

**S111072713  
N/A**

**Site 3 of 4 in cluster Y**

**Relative:  
Higher**

**E DESIGNATION:**

Tax Lot(s): 20  
Tax Block: 4060  
Borough Code: Not reported  
E-No: E-10  
Effective Date: 6/9/1988  
Satisfaction Date: Not reported  
Ceqr Number: 87-047Q  
Ulurp Number: 870163 ZMQ  
Zoning Map No: 7b

**Actual:  
12 ft.**

Description: Double Glazed Windows & Alternate Ventilation  
Lot Remediation Date: Not reported

S215  
SSW  
< 1/8  
0.116 mi.  
613 ft.

**46-41 METROPOLITAN AVE.  
46-41 METROPOLITAN AVE  
BROOKLYN, NY**

**NY Spills**

**S104495418  
N/A**

**Site 8 of 11 in cluster S**

**Relative:  
Higher**

**SPILLS:**

Facility ID: 9211578  
Facility Type: ER  
Spill Number: 9211578  
DER Facility ID: 172808  
Site ID: 208276  
DEC Region: 2  
Closed Date: 1993-01-07  
Spill Cause: Human Error  
Spill Class: C3  
SWIS: 2401  
Spill Date: 1993-01-07  
Investigator: TOMASELLO  
Referred To: Not reported

**Actual:  
11 ft.**

Map ID  
 Direction  
 Distance  
 Elevation

MAP FINDINGS

Site

Database(s)

EDR ID Number  
 EPA ID Number

**46-41 METROPOLITAN AVE. (Continued)**

**S104495418**

Reported to Dept: 1993-01-07  
 CID: Not reported  
 Water Affected: Not reported  
 Spill Source: Commercial/Industrial  
 Spill Notifier: Responsible Party  
 Cleanup Ceased: 1993-01-07  
 Cleanup Meets Std: True  
 Last Inspection: Not reported  
 Recommended Penalty: False  
 UST Trust: False  
 Remediation Phase: 0  
 Date Entered In Computer: 1993-01-07  
 Spill Record Last Update: 1994-03-23  
 Spiller Name: Not reported  
 Spiller Company: MOBIL OIL  
 Spiller Address: Not reported  
 Spiller Company: 999  
 Contact Name: Not reported  
 DEC Memo: "Prior to Sept, 2004 data translation this spill Lead\_DEC Field was C. TOMASELLO "  
 Remarks: "DRIVER TRIED TO SQUEEZE TOO MUCH INTO TANK WHEN HE PUT IN THE STICK. TANK OVERFLOWED. NOTIFIED BROOKLYN FD & NYC DEP. CLEANED WITH SPEEDI-DRI."

All Materials:

Site ID: 208276  
 Operable Unit ID: 976015  
 Operable Unit: 01  
 Material ID: 570310  
 Material Code: 0001A  
 Material Name: #2 fuel oil  
 Case No.: Not reported  
 Material FA: Petroleum  
 Quantity: 5.00  
 Units: G  
 Recovered: .00  
 Oxygenate: Not reported

**S216**  
**SSW**  
 < 1/8  
 0.116 mi.  
 614 ft.

**SERVICE BOX**  
**14-12 41ST STREET**  
**BROOKLYN, NY**  
 Site 9 of 11 in cluster S

**NY Spills S117362719**  
**N/A**

**Relative:**  
**Higher**

SPILLS:  
 Facility ID: 1406153  
 Facility Type: ER  
 Spill Number: 1406153  
 DER Facility ID: 454640  
 Site ID: 499611  
 DEC Region: 2  
 Closed Date: 2017-02-28  
 Spill Cause: Equipment Failure  
 Spill Class: D4  
 SWIS: 2401  
 Spill Date: 2014-09-09  
 Investigator: RWAUSTIN

**Actual:**  
 11 ft.

Map ID  
 Direction  
 Distance  
 Elevation

MAP FINDINGS

Site

Database(s)

EDR ID Number  
 EPA ID Number

**SERVICE BOX (Continued)**

**S117362719**

|                           |  |
|---------------------------|--|
| Referred To:              | Not reported   |
| Reported to Dept:         | 2014-09-09   |
| CID:                      | Not reported   |
| Water Affected:           | Not reported   |
| Spill Source:             | Commercial/Industrial  |
| Spill Notifier:           | Other  |
| Cleanup Ceased:           | Not reported   |
| Cleanup Meets Std:        | False  |
| Last Inspection:          | Not reported   |
| Recommended Penalty:      | False  |
| UST Trust:                | False  |
| Remediation Phase:        | 0  |
| Date Entered In Computer: | 2014-09-09   |
| Spill Record Last Update: | 2017-02-28   |
| Spiller Name:             | ED   |
| Spiller Company:          | CON ED   |
| Spiller Address:          | 14-12 41ST STREET  |
| Spiller Company:          | 999  |
| Contact Name:             | ED   |
| DEC Memo:                 | "9/11/14- Ahmed - EMIS#238018. As per EMIS report, in Manhole 48349 FOUND 1 PT OF UNKNOWN OIL ON DIRT. CONTAINED. ConEd double washed with bio-gen 760. Removed all solids and liquids. Structure has no floor ConEd will repair the floor. Assigned to ConEd Unassigned for routine closure. 2/28/17 - Austin - 1 pint of an unknown oil found on dirt floor of Con Ed utility vault - Con Ed contained and cleaned up the spill; no source determined - See document files for further information - Spill closed - end" |
| Remarks:                  | "one pint cable leaked oil with in service box clean up is done"   |
| All Materials:            |  |
| Site ID:                  | 499611   |
| Operable Unit ID:         | 1249025  |
| Operable Unit:            | 01   |
| Material ID:              | 2250570  |
| Material Code:            | 0066A  |
| Material Name:            | unknown petroleum  |
| Case No.:                 | Not reported   |
| Material FA:              | Petroleum  |
| Quantity:                 | .13  |
| Units:                    | G  |
| Recovered:                | 13.00  |
| Oxygenate:                | Not reported   |

**S217**  
**SSW**  
 < 1/8  
 0.116 mi.  
 614 ft.

**LOT 17,TAXBLOCK 601**  
**36-41 32 STREET**  
**QUEENS, NY**  
 Site 10 of 11 in cluster S

**NY E DESIGNATION**    **S109318340**  
 N/A

**Relative:**  
**Higher**

|                    |              |
|--------------------|--------------|
| E DESIGNATION:     |              |
| Tax Lot(s):        | 17           |
| Tax Block:         | 601          |
| Borough Code:      | Not reported |
| E-No:              | E-218        |
| Effective Date:    | 10/7/2008    |
| Satisfaction Date: | Not reported |
| Ceqr Number:       | 08DCP021Q    |

**Actual:**  
 11 ft.

Map ID  
Direction  
Distance  
Elevation

MAP FINDINGS

Site

Database(s)

EDR ID Number  
EPA ID Number

**LOT 17,TAXBLOCK 601 (Continued)**

**S109318340**

Ulurp Number: 080429ZMQ  
Zoning Map No: 9b  
  
Description: Hazardous Materials\* Phase I and Phase II Testing Protocol  
Lot Remediation Date: Not reported  
  
Description: Air Quality - #2 Fuel Oil or Natural Gas Heat and Hot Water  
Lot Remediation Date: Not reported  
  
Description: Exhaust stack location limitations  
Lot Remediation Date: Not reported

**U218  
SE  
< 1/8  
0.116 mi.  
614 ft.**

**PRINTWAY LTD  
87 35TH ST  
BROOKLYN, NY 11232**

**NY TANKS 1000554303  
RCRA NonGen / NLR NYD986967644  
NY MANIFEST**

**Site 4 of 4 in cluster U**

**Relative:  
Higher**

TANKS:  
Facility Id: 2-286818  
Region: STATE  
DEC Region: 2  
Site Status: Active  
Program Type: PBS  
Expiration Date: 08/19/2018  
UTM X: 583953.35522  
UTM Y: 4501112.95628

**Actual:  
12 ft.**

RCRA NonGen / NLR:  
Date form received by agency:01/01/2007  
Facility name: PRINTWAY LTD  
Facility address: 87 35TH ST  
BROOKLYN, NY 11232-2207  
EPA ID: NYD986967644  
Mailing address: 35TH ST  
BROOKLYN, NY 11232  
Contact: Not reported  
Contact address: 35TH ST  
BROOKLYN, NY 11232  
Contact country: US  
Contact telephone: Not reported  
Contact email: Not reported  
EPA Region: 02  
Classification: Non-Generator  
Description: Handler: Non-Generators do not presently generate hazardous waste

Owner/Operator Summary:  
Owner/operator name: STEVEN GREGOS  
Owner/operator address: UNKNOWN  
UNKNOWN, NY 99999  
Owner/operator country: US  
Owner/operator telephone: 212-555-1212  
Owner/operator email: Not reported  
Owner/operator fax: Not reported  
Owner/operator extension: Not reported  
Legal status: Private  
Owner/Operator Type: Owner



Map ID  
Direction  
Distance  
Elevation

MAP FINDINGS

Site

Database(s)

EDR ID Number  
EPA ID Number

**PRINTWAY LTD (Continued)**

**1000554303**

Owner/Op start date: Not reported  
Owner/Op end date: Not reported

Owner/operator name: STEVEN GREGOS  
Owner/operator address: UNKNOWN  
UNKNOWN, NY 99999

Owner/operator country: US  
Owner/operator telephone: 212-555-1212  
Owner/operator email: Not reported  
Owner/operator fax: Not reported  
Owner/operator extension: Not reported  
Legal status: Private  
Owner/Operator Type: Operator  
Owner/Op start date: Not reported  
Owner/Op end date: Not reported

Handler Activities Summary:

U.S. importer of hazardous waste: No  
Mixed waste (haz. and radioactive): No  
Recycler of hazardous waste: No  
Transporter of hazardous waste: No  
Treater, storer or disposer of HW: No  
Underground injection activity: No  
On-site burner exemption: No  
Furnace exemption: No  
Used oil fuel burner: No  
Used oil processor: No  
User oil refiner: No  
Used oil fuel marketer to burner: No  
Used oil Specification marketer: No  
Used oil transfer facility: No  
Used oil transporter: No

Historical Generators:

Date form received by agency:01/01/2006  
Site name: PRINTWAY LTD  
Classification: Not a generator, verified

Date form received by agency:07/08/1999  
Site name: PRINTWAY LTD  
Classification: Not a generator, verified

Date form received by agency:07/22/1991  
Site name: PRINTWAY LTD  
Classification: Small Quantity Generator

. Waste code: X003  
. Waste name: OTHER STATE REGULATED WASTES [i.e., DIESEL FUEL, GASOLINE AND HOME HEATING OIL]

Violation Status: No violations found

NY MANIFEST:

Country: USA  
EPA ID: NYD986967644  
Facility Status: Not reported  
Location Address 1: 87 35TH ST

Map ID  
Direction  
Distance  
Elevation

MAP FINDINGS

Site

Database(s)

EDR ID Number  
EPA ID Number

**PRINTWAY LTD (Continued)**

**1000554303**

Code: BP  
Location Address 2: Not reported  
Total Tanks: Not reported  
Location City: BROOKLYN  
Location State: NY  
Location Zip: 11232  
Location Zip 4: Not reported

NY MANIFEST:

EPAID: NYD986967644  
Mailing Name: PRINTWAY LTD  
Mailing Contact: JOHN MILLER  
Mailing Address 1: 87 35TH STREET  
Mailing Address 2: Not reported  
Mailing City: BROOKLYN  
Mailing State: NY  
Mailing Zip: 11232  
Mailing Zip 4: Not reported  
Mailing Country: USA  
Mailing Phone: 7187881113

NY MANIFEST:

Document ID: NYC2172194  
Manifest Status: C  
seq: Not reported  
Year: 1993  
Trans1 State ID: JU4818  
Trans2 State ID: Not reported  
Generator Ship Date: 03/02/1993  
Trans1 Recv Date: 03/02/1993  
Trans2 Recv Date: / /  
TSD Site Recv Date: 03/02/1993  
Part A Recv Date: 03/12/1993  
Part B Recv Date: 03/11/1993  
Generator EPA ID: NYD986967644  
Trans1 EPA ID: ILD051060408  
Trans2 EPA ID: Not reported  
TSD ID 1: NYD980785760  
TSD ID 2: Not reported  
Manifest Tracking Number: Not reported  
Import Indicator: Not reported  
Export Indicator: Not reported  
Discr Quantity Indicator: Not reported  
Discr Type Indicator: Not reported  
Discr Residue Indicator: Not reported  
Discr Partial Reject Indicator: Not reported  
Discr Full Reject Indicator: Not reported  
Manifest Ref Number: Not reported  
Alt Facility RCRA ID: Not reported  
Alt Facility Sign Date: Not reported  
MGMT Method Type Code: Not reported  
Waste Code: D001 - NON-LISTED IGNITABLE WASTES  
Waste Code: Not reported  
Waste Code: Not reported  
Waste Code: Not reported  
Waste Code: Not reported  
Waste Code: Not reported

Map ID  
 Direction  
 Distance  
 Elevation

MAP FINDINGS

Site

Database(s)

EDR ID Number  
 EPA ID Number

**PRINTWAY LTD (Continued)**

**1000554303**

Quantity: 00042  
 Units: G - Gallons (liquids only)\* (8.3 pounds)  
 Number of Containers: 004  
 Container Type: DM - Metal drums, barrels  
 Handling Method: R Material recovery of more than 75 percent of the total material.  
 Specific Gravity: 100

[Click this hyperlink](#) while viewing on your computer to access  
 18 additional NY\_MANIFEST: record(s) in the EDR Site Report.

**S219**  
**SSW**  
 < 1/8  
 0.116 mi.  
 614 ft.

**LOT 19,TAXBLOCK 833**  
**22-41 31 STREET**  
**QUEENS, NY**  
**Site 11 of 11 in cluster S**

**NY E DESIGNATION** **S110367444**  
**N/A**

**Relative:**  
**Higher**

**E DESIGNATION:**  
 Tax Lot(s): 19  
 Tax Block: 833  
 Borough Code: Not reported  
 E-No: E-245  
 Effective Date: 5/25/2010  
 Satisfaction Date: Not reported  
 Ceqr Number: 10DCP019Q  
 Ulurp Number: 100199ZMQ  
 Zoning Map No: 6b, 9a, 9b, 9c

**Actual:**  
 11 ft.

Description: Hazardous Materials\* Phase I and Phase II Testing Protocol  
 Lot Remediation Date: Not reported

**Z220**  
**SSE**  
 < 1/8  
 0.117 mi.  
 616 ft.

**DAVIDSON PIPE SUPPLY CO**  
**37TH ST/BET. 2ND & 3RD AV**  
**BROOKLYN, NY**  
**Site 1 of 3 in cluster Z**

**NY Spills** **S102150724**  
**N/A**

**Relative:**  
**Higher**

**SPILLS:**  
 Facility ID: 9506749  
 Facility Type: ER  
 Spill Number: 9506749  
 DER Facility ID: 245896  
 Site ID: 304386  
 DEC Region: 2  
 Closed Date: 2005-09-26  
 Spill Cause: Unknown  
 Spill Class: C3  
 SWIS: 2401  
 Spill Date: 1995-09-01  
 Investigator: TLDiaz  
 Referred To: Not reported  
 Reported to Dept: 1995-09-01  
 CID: Not reported  
 Water Affected: Not reported  
 Spill Source: Gasoline Station or other PBS Facility  
 Spill Notifier: DEC

**Actual:**  
 13 ft.

Map ID  
Direction  
Distance  
Elevation

MAP FINDINGS

Site

Database(s)

EDR ID Number  
EPA ID Number

**DAVIDSON PIPE SUPPLY CO (Continued)**

**S102150724**

Cleanup Ceased: Not reported  
Cleanup Meets Std: False  
Last Inspection: Not reported  
Recommended Penalty: False  
UST Trust: False  
Remediation Phase: 0  
Date Entered In Computer: 1995-10-06  
Spill Record Last Update: 2005-09-26  
Spiller Name: Not reported  
Spiller Company: SAME  
Spiller Address: Not reported  
Spiller Company: 999  
Contact Name: Not reported  
DEC Memo: "02/18/04 - TRANSFERRED FROM O'DOWD TO TIBBE. 4/12/04 - Vought - Spill transferred from Tibbe to Rommel as per Rommel. 9/26/05 - Diaz - Closed as per work done under Remedial Site #2-24-025. See files for 5/30/96 Remedial Activities & 6/11/96 removal of P site designation."  
Remarks: "OPON SITE ASSESSMENT, FOUND EVIDENCE OF A LEAK - SEE SITE ASSESSMENT REPORT."  
All Materials:  
Site ID: 304386  
Operable Unit ID: 1021523  
Operable Unit: 01  
Material ID: 364707  
Material Code: 0009  
Material Name: gasoline  
Case No.: Not reported  
Material FA: Petroleum  
Quantity: -1.00  
Units: G  
Recovered: .00  
Oxygenate: Not reported

V221  
SSE  
< 1/8  
0.120 mi.  
636 ft.

**INDUSTRY CITY**  
**241 37TH ST**  
**BROOKLYN, NY 11232**  
**Site 3 of 8 in cluster V**

**RCRA NonGen / NLR 1000912611**  
**FINDS NY0000882027**  
**ECHO**  
**NY MANIFEST**

**Relative:**  
**Higher**

RCRA NonGen / NLR:  
Date form received by agency: 01/01/2007  
Facility name: INDUSTRY CITY ASSOCIATION  
Facility address: 241 37TH ST  
BROOKLYN, NY 11232-2409  
EPA ID: NY0000882027  
Mailing address: 37TH ST  
BROOKLYN, NY 11232  
Contact: Not reported  
Contact address: 37TH ST  
BROOKLYN, NY 11232  
Contact country: US  
Contact telephone: Not reported  
Contact email: Not reported  
EPA Region: 02  
Classification: Non-Generator  
Description: Handler: Non-Generators do not presently generate hazardous waste

**Actual:**  
**13 ft.**

Map ID  
Direction  
Distance  
Elevation

MAP FINDINGS

Site

Database(s)

EDR ID Number  
EPA ID Number

**INDUSTRY CITY (Continued)**

**1000912611**

Owner/Operator Summary:

Owner/operator name: INDUSTRY CITY ASSOCIATION  
Owner/operator address: 141 37TH ST  
BROOKLYN, NY 11232  
Owner/operator country: US  
Owner/operator telephone: 718-965-6450  
Owner/operator email: Not reported  
Owner/operator fax: Not reported  
Owner/operator extension: Not reported  
Legal status: Private  
Owner/Operator Type: Operator  
Owner/Op start date: Not reported  
Owner/Op end date: Not reported

Owner/operator name: INDUSTRY CITY ASSOCIATION  
Owner/operator address: 141 37TH ST  
BROOKLYN, NY 11232  
Owner/operator country: US  
Owner/operator telephone: 718-965-6450  
Owner/operator email: Not reported  
Owner/operator fax: Not reported  
Owner/operator extension: Not reported  
Legal status: Private  
Owner/Operator Type: Owner  
Owner/Op start date: Not reported  
Owner/Op end date: Not reported

Handler Activities Summary:

U.S. importer of hazardous waste: No  
Mixed waste (haz. and radioactive): No  
Recycler of hazardous waste: No  
Transporter of hazardous waste: No  
Treater, storer or disposer of HW: No  
Underground injection activity: No  
On-site burner exemption: No  
Furnace exemption: No  
Used oil fuel burner: No  
Used oil processor: No  
User oil refiner: No  
Used oil fuel marketer to burner: No  
Used oil Specification marketer: No  
Used oil transfer facility: No  
Used oil transporter: No

Historical Generators:

Date form received by agency:01/01/2006  
Site name: INDUSTRY CITY ASSOCIATION  
Classification: Not a generator, verified  
  
Date form received by agency:07/08/1999  
Site name: INDUSTRY CITY ASSOCIATION  
Classification: Not a generator, verified  
  
Date form received by agency:10/13/1994  
Site name: INDUSTRY CITY ASSOCIATION  
Classification: Small Quantity Generator

Map ID  
Direction  
Distance  
Elevation

MAP FINDINGS

Site

Database(s)

EDR ID Number  
EPA ID Number

**INDUSTRY CITY (Continued)**

**1000912611**

. Waste code: D001  
. Waste name: IGNITABLE WASTE

Violation Status: No violations found

**FINDS:**

Registry ID: 110004320477

**Environmental Interest/Information System**

RCRAInfo is a national information system that supports the Resource Conservation and Recovery Act (RCRA) program through the tracking of events and activities related to facilities that generate, transport, and treat, store, or dispose of hazardous waste. RCRAInfo allows RCRA program staff to track the notification, permit, compliance, and corrective action activities required under RCRA.

FIS (New York - Facility Information System) is New York's Department of Environmental Conservation (DEC) information system for tracking environmental facility information found across the State.

[Click this hyperlink](#) while viewing on your computer to access additional FINDS: detail in the EDR Site Report.

**ECHO:**

Envid: 1000912611  
Registry ID: 110004320477  
DFR URL: <http://echo.epa.gov/detailed-facility-report?fid=110004320477>

**NY MANIFEST:**

Country: USA  
EPA ID: NY0000882027  
Facility Status: Not reported  
Location Address 1: 241 37TH ST  
Code: BP  
Location Address 2: Not reported  
Total Tanks: Not reported  
Location City: BROOKLYN  
Location State: NY  
Location Zip: 11232  
Location Zip 4: Not reported

**NY MANIFEST:**

EPAID: NY0000882027  
Mailing Name: INDUSTRY CITY ASSOCIATION  
Mailing Contact: DENNIS HOVANEC  
Mailing Address 1: 241 37TH STREET  
Mailing Address 2: Not reported  
Mailing City: BROOKLYN  
Mailing State: NY  
Mailing Zip: 11232  
Mailing Zip 4: Not reported  
Mailing Country: USA  
Mailing Phone: 7189656450

Map ID  
Direction  
Distance  
Elevation

MAP FINDINGS

Site

Database(s)

EDR ID Number  
EPA ID Number

**INDUSTRY CITY (Continued)**

**1000912611**

NY MANIFEST:

Document ID: CTF0360830  
Manifest Status: K  
seq: Not reported  
Year: 1994  
Trans1 State ID: 16788ACT  
Trans2 State ID: Not reported  
Generator Ship Date: 10/20/1994  
Trans1 Recv Date: 10/20/1994  
Trans2 Recv Date: / /  
TSD Site Recv Date: 10/21/1994  
Part A Recv Date: / /  
Part B Recv Date: 11/15/1994  
Generator EPA ID: NY0000882027  
Trans1 EPA ID: NYD980761191  
Trans2 EPA ID: Not reported  
TSD ID 1: CTD072138969  
TSD ID 2: Not reported  
Manifest Tracking Number: Not reported  
Import Indicator: Not reported  
Export Indicator: Not reported  
Discr Quantity Indicator: Not reported  
Discr Type Indicator: Not reported  
Discr Residue Indicator: Not reported  
Discr Partial Reject Indicator: Not reported  
Discr Full Reject Indicator: Not reported  
Manifest Ref Number: Not reported  
Alt Facility RCRA ID: Not reported  
Alt Facility Sign Date: Not reported  
MGMT Method Type Code: Not reported  
Waste Code: D001 - NON-LISTED IGNITABLE WASTES  
Waste Code: Not reported  
Waste Code: Not reported  
Waste Code: Not reported  
Waste Code: Not reported  
Waste Code: Not reported  
Quantity: 00020  
Units: P - Pounds  
Number of Containers: 001  
Container Type: DM - Metal drums, barrels  
Handling Method: T Chemical, physical, or biological treatment.  
Specific Gravity: 100  
Waste Code: D002 - NON-LISTED CORROSIVE WASTES  
Waste Code: Not reported  
Waste Code: Not reported  
Waste Code: Not reported  
Waste Code: Not reported  
Quantity: 00005  
Units: G - Gallons (liquids only)\* (8.3 pounds)  
Number of Containers: 001  
Container Type: DF - Fiberboard or plastic drums (glass)  
Handling Method: T Chemical, physical, or biological treatment.  
Specific Gravity: 100

[Click this hyperlink](#) while viewing on your computer to access  
1 additional NY\_MANIFEST: record(s) in the EDR Site Report.

Map ID  
Direction  
Distance  
Elevation

MAP FINDINGS

Site

Database(s) EDR ID Number  
EPA ID Number

X222  
SSW  
< 1/8  
0.124 mi.  
653 ft.

GILMOUR SUPPLY CO.  
152 41ST STREET  
BROOKLYN, NY 11232  
Site 6 of 7 in cluster X

NY UST U001837145  
N/A

Relative:  
Higher

UST:

Id/Status: 2-331260 / Unregulated/Closed  
Program Type: PBS  
Region: STATE  
DEC Region: 2  
Expiration Date: N/A  
UTM X: 583474.98527  
UTM Y: 4500878.01093  
Site Type: Other

Actual:  
14 ft.

Affiliation Records:

Site Id: 15634  
Affiliation Type: Emergency Contact  
Company Name: A.B.G. COMPANY INC.  
Contact Type: Not reported  
Contact Name: ALAN GILMOUR  
Address1: Not reported  
Address2: Not reported  
City: Not reported  
State: NN  
Zip Code: Not reported  
Country Code: 001  
Phone: (718) 832-7900  
EMail: Not reported  
Fax Number: Not reported  
Modified By: TRANSLAT  
Date Last Modified: 2004-03-04

Site Id: 15634  
Affiliation Type: Facility Owner  
Company Name: A.B.G. COMPANY INC.  
Contact Type: Not reported  
Contact Name: Not reported  
Address1: 152 41ST STREET  
Address2: Not reported  
City: BROOKLYN  
State: NY  
Zip Code: 11232  
Country Code: 001  
Phone: (718) 227-0186  
EMail: Not reported  
Fax Number: Not reported  
Modified By: TRANSLAT  
Date Last Modified: 2004-03-04

Site Id: 15634  
Affiliation Type: Mail Contact  
Company Name: A.B.G. CO., INC.  
Contact Type: Not reported  
Contact Name: ALFRED F. ZATORSKI  
Address1: 627 RATHBURN AVENUE  
Address2: Not reported  
City: STATEN ISLAND  
State: NY



Map ID  
Direction  
Distance  
Elevation

MAP FINDINGS

Site

Database(s)

EDR ID Number  
EPA ID Number

**GILMOUR SUPPLY CO. (Continued)**

**U001837145**

Zip Code: 10312-2612  
Country Code: 001  
Phone: (718) 227-0186  
EMail: Not reported  
Fax Number: Not reported  
Modified By: TRANSLAT  
Date Last Modified: 2004-03-04

Site Id: 15634  
Affiliation Type: Facility Operator  
Company Name: GILMOUR SUPPLY CO.  
Contact Type: Not reported  
Contact Name: ALAN GILMOUR  
Address1: Not reported  
Address2: Not reported  
City: Not reported  
State: NN  
Zip Code: Not reported  
Country Code: 001  
Phone: (718) 832-7900  
EMail: Not reported  
Fax Number: Not reported  
Modified By: TRANSLAT  
Date Last Modified: 2004-03-04

Tank Info:

Tank Number: 001  
Tank ID: 53907  
Tank Status: Closed - In Place  
Material Name: Closed - In Place  
Capacity Gallons: 550  
Install Date: 01/16/1950  
Date Tank Closed: Not reported  
Registered: True  
Tank Location: Underground  
Tank Type: Steel/carbon steel  
Material Code: 0008  
Common Name of Substance: Diesel

Tightness Test Method: NN  
Date Test: Not reported  
Next Test Date: Not reported  
Pipe Model: Not reported  
Modified By: TRANSLAT  
Last Modified: 04/14/2017

Equipment Records:

H00 - Tank Leak Detection - None  
I00 - Overfill - None  
A00 - Tank Internal Protection - None  
D01 - Pipe Type - Steel/Carbon Steel/Iron  
B00 - Tank External Protection - None  
F00 - Pipe External Protection - None  
C02 - Pipe Location - Underground/On-ground  
G00 - Tank Secondary Containment - None  
J02 - Dispenser - Suction Dispenser

Map ID  
Direction  
Distance  
Elevation

MAP FINDINGS

Site

Database(s)

EDR ID Number  
EPA ID Number

**GILMOUR SUPPLY CO. (Continued)**

**U001837145**

Tank Number: 002  
Tank ID: 53908  
Tank Status: Closed - In Place  
Material Name: Closed - In Place  
Capacity Gallons: 550  
Install Date: 01/16/1950  
Date Tank Closed: Not reported  
Registered: True  
Tank Location: Underground  
Tank Type: Steel/carbon steel  
Material Code: 0008  
Common Name of Substance: Diesel

Tightness Test Method: NN  
Date Test: Not reported  
Next Test Date: Not reported  
Pipe Model: Not reported  
Modified By: TRANSLAT  
Last Modified: 04/14/2017

Equipment Records:

H00 - Tank Leak Detection - None  
I00 - Overfill - None  
B00 - Tank External Protection - None  
F00 - Pipe External Protection - None  
A00 - Tank Internal Protection - None  
D01 - Pipe Type - Steel/Carbon Steel/Iron  
C02 - Pipe Location - Underground/On-ground  
G00 - Tank Secondary Containment - None  
J02 - Dispenser - Suction Dispenser

Tank Number: 003  
Tank ID: 53909  
Tank Status: Closed - In Place  
Material Name: Closed - In Place  
Capacity Gallons: 550  
Install Date: 01/16/1950  
Date Tank Closed: Not reported  
Registered: True  
Tank Location: Underground  
Tank Type: Steel/carbon steel  
Material Code: 0008  
Common Name of Substance: Diesel

Tightness Test Method: NN  
Date Test: Not reported  
Next Test Date: Not reported  
Pipe Model: Not reported  
Modified By: TRANSLAT  
Last Modified: 04/14/2017

Equipment Records:

B00 - Tank External Protection - None  
F00 - Pipe External Protection - None  
A00 - Tank Internal Protection - None  
D01 - Pipe Type - Steel/Carbon Steel/Iron  
H00 - Tank Leak Detection - None

Map ID  
Direction  
Distance  
Elevation

MAP FINDINGS

Site

Database(s)

EDR ID Number  
EPA ID Number

**GILMOUR SUPPLY CO. (Continued)**

**U001837145**

I00 - Overfill - None  
C02 - Pipe Location - Underground/On-ground  
G00 - Tank Secondary Containment - None  
J02 - Dispenser - Suction Dispenser

Tank Number: 152  
Tank ID: 40656  
Tank Status: Closed - Removed  
Material Name: Closed - Removed  
Capacity Gallons: 2000  
Install Date: 05/10/2001  
Date Tank Closed: Not reported  
Registered: True  
Tank Location: Underground  
Tank Type: Steel/carbon steel  
Material Code: 0001  
Common Name of Substance: #2 Fuel Oil (On-Site Consumption)

Tightness Test Method: NN  
Date Test: Not reported  
Next Test Date: Not reported  
Pipe Model: Not reported  
Modified By: TRANSLAT  
Last Modified: 04/14/2017

Equipment Records:

H00 - Tank Leak Detection - None  
I00 - Overfill - None  
F00 - Pipe External Protection - None  
A00 - Tank Internal Protection - None  
D01 - Pipe Type - Steel/Carbon Steel/Iron  
C02 - Pipe Location - Underground/On-ground  
G00 - Tank Secondary Containment - None  
J02 - Dispenser - Suction Dispenser  
B05 - Tank External Protection - Jacketed

X223  
SSW  
< 1/8  
0.124 mi.  
654 ft.

**F G P BUSH TERMINAL INC**  
**148 41ST ST - 7 FLOOR SEC 8**  
**BROOKLYN, NY 11232**

**Site 7 of 7 in cluster X**

**RCRA NonGen / NLR 1000871443**  
**FINDS NY0000048157**  
**ECHO**  
**NY MANIFEST**

**Relative:**  
**Higher**

RCRA NonGen / NLR:

Date form received by agency:01/01/2007  
Facility name: F G P BUSH TERMINAL INC  
Facility address: 148 41ST ST - 7 FLOOR SEC 8  
BROOKLYN, NY 11232-3320  
EPA ID: NY0000048157  
Mailing address: 39TH ST  
BROOKLYN, NY 11232  
Contact: Not reported  
Contact address: 39TH ST  
BROOKLYN, NY 11232  
Contact country: US  
Contact telephone: Not reported  
Contact email: Not reported  
EPA Region: 02

**Actual:**  
**14 ft.**

Map ID  
Direction  
Distance  
Elevation

MAP FINDINGS

Site

Database(s)

EDR ID Number  
EPA ID Number

**F G P BUSH TERMINAL INC (Continued)**

**1000871443**

Classification: Non-Generator  
Description: Handler: Non-Generators do not presently generate hazardous waste

Owner/Operator Summary:

Owner/operator name: FGP BUSH TERMINAL INC  
Owner/operator address: 290 MADISON AVE  
NEW YORK, NY 10017  
Owner/operator country: US  
Owner/operator telephone: 212-251-0101  
Owner/operator email: Not reported  
Owner/operator fax: Not reported  
Owner/operator extension: Not reported  
Legal status: Private  
Owner/Operator Type: Owner  
Owner/Op start date: Not reported  
Owner/Op end date: Not reported

Owner/operator name: FGP BUSH TERMINAL INC  
Owner/operator address: 290 MADISON AVE  
NEW YORK, NY 10017  
Owner/operator country: US  
Owner/operator telephone: 212-251-0101  
Owner/operator email: Not reported  
Owner/operator fax: Not reported  
Owner/operator extension: Not reported  
Legal status: Private  
Owner/Operator Type: Operator  
Owner/Op start date: Not reported  
Owner/Op end date: Not reported

Handler Activities Summary:

U.S. importer of hazardous waste: No  
Mixed waste (haz. and radioactive): No  
Recycler of hazardous waste: No  
Transporter of hazardous waste: No  
Treater, storer or disposer of HW: No  
Underground injection activity: No  
On-site burner exemption: No  
Furnace exemption: No  
Used oil fuel burner: No  
Used oil processor: No  
User oil refiner: No  
Used oil fuel marketer to burner: No  
Used oil Specification marketer: No  
Used oil transfer facility: No  
Used oil transporter: No

Historical Generators:

Date form received by agency:01/01/2006  
Site name: F G P BUSH TERMINAL INC  
Classification: Not a generator, verified

Date form received by agency:07/08/1999  
Site name: F G P BUSH TERMINAL INC  
Classification: Not a generator, verified

Map ID  
Direction  
Distance  
Elevation

MAP FINDINGS

Site

Database(s)

EDR ID Number  
EPA ID Number

**F G P BUSH TERMINAL INC (Continued)**

**1000871443**

Date form received by agency:11/08/1993

Site name: F G P BUSH TERMINAL INC

Classification: Large Quantity Generator

. Waste code: D004

. Waste name: ARSENIC

. Waste code: D008

. Waste name: LEAD

. Waste code: F003

. Waste name: THE FOLLOWING SPENT NONHALOGENATED SOLVENTS: XYLENE, ACETONE, ETHYL ACETATE, ETHYL BENZENE, ETHYL ETHER, METHYL ISOBUTYL KETONE, N-BUTYL ALCOHOL, CYCLOHEXANONE, AND METHANOL; ALL SPENT SOLVENT MIXTURES/BLENDS CONTAINING, BEFORE USE, ONLY THE ABOVE SPENT NONHALOGENATED SOLVENTS; AND ALL SPENT SOLVENT MIXTURES/BLENDS CONTAINING, BEFORE USE, ONE OR MORE OF THE ABOVE NONHALOGENATED SOLVENTS, AND A TOTAL OF TEN PERCENT OR MORE (BY VOLUME) OF ONE OR MORE OF THOSE SOLVENTS LISTED IN F001, F002, F004, AND F005; AND STILL BOTTOMS FROM THE RECOVERY OF THESE SPENT SOLVENTS AND SPENT SOLVENT MIXTURES.

. Waste code: F005

. Waste name: THE FOLLOWING SPENT NONHALOGENATED SOLVENTS: TOLUENE, METHYL ETHYL KETONE, CARBON DISULFIDE, ISOBUTANOL, PYRIDINE, BENZENE, 2-ETHOXYETHANOL, AND 2-NITROPROPANE; ALL SPENT SOLVENT MIXTURES/BLENDS CONTAINING, BEFORE USE, A TOTAL OF TEN PERCENT OR MORE (BY VOLUME) OF ONE OR MORE OF THE ABOVE NONHALOGENATED SOLVENTS OR THOSE SOLVENTS LISTED IN F001, F002, OR F004; AND STILL BOTTOMS FROM THE RECOVERY OF THESE SPENT SOLVENTS AND SPENT SOLVENT MIXTURES.

. Waste code: F007

. Waste name: SPENT CYANIDE PLATING BATH SOLUTIONS FROM ELECTROPLATING OPERATIONS.

Violation Status: No violations found

**FINDS:**

Registry ID: 110004309089

**Environmental Interest/Information System**

RCRAInfo is a national information system that supports the Resource Conservation and Recovery Act (RCRA) program through the tracking of events and activities related to facilities that generate, transport, and treat, store, or dispose of hazardous waste. RCRAInfo allows RCRA program staff to track the notification, permit, compliance, and corrective action activities required under RCRA.

[Click this hyperlink](#) while viewing on your computer to access additional FINDS: detail in the EDR Site Report.

**ECHO:**

Envid: 1000871443

Registry ID: 110004309089

DFR URL: <http://echo.epa.gov/detailed-facility-report?fid=110004309089>

Map ID  
Direction  
Distance  
Elevation

MAP FINDINGS

Site

Database(s)

EDR ID Number  
EPA ID Number

**F G P BUSH TERMINAL INC (Continued)**

**1000871443**

NY MANIFEST:

Country: USA  
EPA ID: NY0000048157  
Facility Status: Not reported  
Location Address 1: 148 41ST ST 7TH FLOOR SEC 8  
Code: BP  
Location Address 2: Not reported  
Total Tanks: Not reported  
Location City: BROOKLYN  
Location State: NY  
Location Zip: 11232  
Location Zip 4: Not reported

NY MANIFEST:

EPAID: NY0000048157  
Mailing Name: F G P BUSH TERMINALINC  
Mailing Contact: BARBU BARLOLU  
Mailing Address 1: 148 39TH ST  
Mailing Address 2: Not reported  
Mailing City: BROOKLYN  
Mailing State: NY  
Mailing Zip: 11232  
Mailing Zip 4: Not reported  
Mailing Country: USA  
Mailing Phone: 7183693820

NY MANIFEST:

Document ID: PAE0918514  
Manifest Status: C  
seq: Not reported  
Year: 1994  
Trans1 State ID: Not reported  
Trans2 State ID: Not reported  
Generator Ship Date: 02/21/1994  
Trans1 Recv Date: 02/21/1994  
Trans2 Recv Date: / /  
TSD Site Recv Date: 02/23/1994  
Part A Recv Date: 03/08/1994  
Part B Recv Date: 03/07/1994  
Generator EPA ID: NY0000048157  
Trans1 EPA ID: NJD986609949  
Trans2 EPA ID: Not reported  
TSD ID 1: PAD067098822  
TSD ID 2: Not reported  
Manifest Tracking Number: Not reported  
Import Indicator: Not reported  
Export Indicator: Not reported  
Discr Quantity Indicator: Not reported  
Discr Type Indicator: Not reported  
Discr Residue Indicator: Not reported  
Discr Partial Reject Indicator: Not reported  
Discr Full Reject Indicator: Not reported  
Manifest Ref Number: Not reported  
Alt Facility RCRA ID: Not reported  
Alt Facility Sign Date: Not reported  
MGMT Method Type Code: Not reported  
Waste Code: D003 - NON-LISTED REACTIVE WASTES

Map ID  
 Direction  
 Distance  
 Elevation

MAP FINDINGS

Site

Database(s)

EDR ID Number  
 EPA ID Number

**F G P BUSH TERMINAL INC (Continued)**

**1000871443**

Waste Code: Not reported  
 Waste Code: Not reported  
 Waste Code: Not reported  
 Waste Code: Not reported  
 Waste Code: Not reported  
 Quantity: 00300  
 Units: P - Pounds  
 Number of Containers: 001  
 Container Type: DM - Metal drums, barrels  
 Handling Method: T Chemical, physical, or biological treatment.  
 Specific Gravity: 100

[Click this hyperlink](#) while viewing on your computer to access  
 2 additional NY\_MANIFEST: record(s) in the EDR Site Report.

**V224**  
**SE**  
**1/8-1/4**  
**0.127 mi.**  
**670 ft.**

**INDUSTRY CITY ASSOCIATES**  
**254 36TH STREET**  
**BROOKLYN, NY 11232**  
**Site 4 of 8 in cluster V**

**NY AST U003389406**  
**N/A**

**Relative:**  
**Higher**

AST:  
 Region: STATE  
 DEC Region: 2  
 Site Status: Active  
 Facility Id: 2-286796  
 Program Type: PBS  
 UTM X: 583919.83133  
 UTM Y: 4501039.66110  
 Expiration Date: 08/19/2018  
 Site Type: Other

**Actual:**  
**13 ft.**

Affiliation Records:  
 Site Id: 12807  
 Affiliation Type: Facility Operator  
 Company Name: INDUSTRY CITY ASSOCIATES  
 Contact Type: Not reported  
 Contact Name: INDUSTRY CITY ASSOC.  
 Address1: Not reported  
 Address2: Not reported  
 City: Not reported  
 State: NN  
 Zip Code: Not reported  
 Country Code: 001  
 Phone: (718) 965-6450  
 EMail: Not reported  
 Fax Number: Not reported  
 Modified By: DXLIVING  
 Date Last Modified: 2007-03-28

Site Id: 12807  
 Affiliation Type: Mail Contact  
 Company Name: INDUSTRY CITY ASSOCIATES  
 Contact Type: Not reported  
 Contact Name: Not reported  
 Address1: 220 36TH STREET  
 Address2: 2A

Map ID  
Direction  
Distance  
Elevation

MAP FINDINGS

Site

Database(s)

EDR ID Number  
EPA ID Number

**INDUSTRY CITY ASSOCIATES (Continued)**

**U003389406**

City: BROOKLYN  
State: NY  
Zip Code: 11232  
Country Code: 001  
Phone: (718) 965-6450  
EMail: Not reported  
Fax Number: Not reported  
Modified By: MFLEONAR  
Date Last Modified: 2017-08-03

Site Id: 12807  
Affiliation Type: Emergency Contact  
Company Name: 1-10 BUSH TERMINAL OWNER LP  
Contact Type: Not reported  
Contact Name: JIM SAMOZA  
Address1: Not reported  
Address2: Not reported  
City: Not reported  
State: NN  
Zip Code: Not reported  
Country Code: 999  
Phone: (718) 965-6450  
EMail: Not reported  
Fax Number: Not reported  
Modified By: MFLEONAR  
Date Last Modified: 2017-08-03

Site Id: 12807  
Affiliation Type: Facility Owner  
Company Name: 1-10 BUSH TERMINAL OWNER LP  
Contact Type: DIRECTOR  
Contact Name: JIM SAMOZA  
Address1: 220 36TH STREET, 2A  
Address2: Not reported  
City: BROOKLYN  
State: NY  
Zip Code: 11232  
Country Code: 001  
Phone: (718) 965-6450  
EMail: Not reported  
Fax Number: Not reported  
Modified By: MFLEONAR  
Date Last Modified: 2017-08-03

Tank Info:

Tank Number: 002  
Tank Id: 16609  
Material Code: 0002  
Common Name of Substance: #4 Fuel Oil (On-Site Consumption)

Equipment Records:

G03 - Tank Secondary Containment - Vault (w/o access)  
H00 - Tank Leak Detection - None  
J02 - Dispenser - Suction Dispenser  
A00 - Tank Internal Protection - None



Map ID  
Direction  
Distance  
Elevation

MAP FINDINGS

Site

Database(s)

EDR ID Number  
EPA ID Number

**INDUSTRY CITY ASSOCIATES (Continued)**

**U003389406**

B01 - Tank External Protection - Painted/Asphalt Coating  
D01 - Pipe Type - Steel/Carbon Steel/Iron  
F01 - Pipe External Protection - Painted/Asphalt Coating  
C01 - Pipe Location - Aboveground  
I05 - Overfill - Vent Whistle  
L00 - Piping Leak Detection - None  
Tank Location: 3  
Tank Type: Steel/Carbon Steel/Iron  
Tank Status: In Service  
Pipe Model: Not reported  
Install Date: 07/01/1983  
Capacity Gallons: 6000  
Tightness Test Method: 03  
Date Test: 04/01/1998  
Next Test Date: Not reported  
Date Tank Closed: Not reported  
Register: True  
Modified By: KAKYER  
Last Modified: 04/14/2017  
Material Name: Not reported

V225  
SE  
1/8-1/4  
0.127 mi.  
670 ft.

**BROOKLYN COATINGS INC**  
**254 36TH ST**  
**BROOKLYN, NY 11232**  
**Site 5 of 8 in cluster V**

**RCRA NonGen / NLR 1000333155**  
**NYD986871267**

**Relative:**  
**Higher**

RCRA NonGen / NLR:

**Actual:**  
**13 ft.**

Date form received by agency: 01/01/2007  
Facility name: BROOKLYN COATINGS INC  
Facility address: 254 36TH ST  
BROOKLYN, NY 11232  
EPA ID: NYD986871267  
Mailing address: 36TH ST  
BROOKLYN, NY 11232  
Contact: HCONFIRST HCONTLAST  
Contact address: 36TH ST  
BROOKLYN, NY 11232  
Contact country: US  
Contact telephone: 212-555-1212  
Contact email: Not reported  
EPA Region: 02  
Land type: Facility is not located on Indian land. Additional information is not known.  
Classification: Non-Generator  
Description: Handler: Non-Generators do not presently generate hazardous waste

Owner/Operator Summary:

Owner/operator name: Not reported  
Owner/operator address: NOT REQUIRED  
NOT REQUIRED, WY 99999  
Owner/operator country: US  
Owner/operator telephone: 212-555-1212  
Owner/operator email: Not reported  
Owner/operator fax: Not reported  
Owner/operator extension: Not reported  
Legal status: Private  
Owner/Operator Type: Operator

Map ID  
Direction  
Distance  
Elevation

MAP FINDINGS

Site

Database(s)

EDR ID Number  
EPA ID Number

**BROOKLYN COATINGS INC (Continued)**

**1000333155**

Owner/Op start date: Not reported  
Owner/Op end date: Not reported  
  
Owner/operator name: Not reported  
Owner/operator address: NOT REQUIRED  
NOT REQUIRED, WY 99999  
Owner/operator country: US  
Owner/operator telephone: 212-555-1212  
Owner/operator email: Not reported  
Owner/operator fax: Not reported  
Owner/operator extension: Not reported  
Legal status: Private  
Owner/Operator Type: Owner  
Owner/Op start date: Not reported  
Owner/Op end date: Not reported

Handler Activities Summary:

U.S. importer of hazardous waste: No  
Mixed waste (haz. and radioactive): No  
Recycler of hazardous waste: No  
Transporter of hazardous waste: No  
Treater, storer or disposer of HW: No  
Underground injection activity: No  
On-site burner exemption: No  
Furnace exemption: No  
Used oil fuel burner: No  
Used oil processor: No  
User oil refiner: No  
Used oil fuel marketer to burner: No  
Used oil Specification marketer: No  
Used oil transfer facility: No  
Used oil transporter: No

Historical Generators:

Date form received by agency:01/01/2006  
Site name: BROOKLYN COATINGS INC  
Classification: Not a generator, verified

Date form received by agency:04/14/1988  
Site name: BROOKLYN COATINGS INC  
Classification: Unverified

. Waste code: NONE  
. Waste name: None

Facility Has Received Notices of Violations:

Regulation violated: Not reported  
Area of violation: Generators - General  
Date violation determined: 04/14/1988  
Date achieved compliance: 04/06/1990  
Violation lead agency: State  
Enforcement action: WRITTEN INFORMAL  
Enforcement action date: 06/24/1988  
Enf. disposition status: Not reported  
Enf. disp. status date: Not reported  
Enforcement lead agency: State

Map ID  
Direction  
Distance  
Elevation

MAP FINDINGS

Site

Database(s)

EDR ID Number  
EPA ID Number

**BROOKLYN COATINGS INC (Continued)**

**1000333155**

Proposed penalty amount: Not reported  
Final penalty amount: Not reported  
Paid penalty amount: Not reported

Evaluation Action Summary:

Evaluation date: 04/14/1988  
Evaluation: COMPLIANCE EVALUATION INSPECTION ON-SITE  
Area of violation: Generators - General  
Date achieved compliance: 04/06/1990  
Evaluation lead agency: State

**Y226**  
**SSW**  
**1/8-1/4**  
**0.127 mi.**  
**671 ft.**

**PALMIERI TRUCKMEN INC**  
**120 41ST STREET**  
**BROOKLYN, NY 11232**

**NY UST** **U001841407**  
**N/A**

**Site 4 of 4 in cluster Y**

**Relative:**  
**Higher**

UST:  
Id/Status: 2-600344 / Unregulated/Closed  
Program Type: PBS  
Region: STATE  
DEC Region: 2  
Expiration Date: N/A  
UTM X: 583417.91272  
UTM Y: 4500922.38144  
Site Type: Trucking/Transportation/Fleet Operation

**Actual:**  
**12 ft.**

Affiliation Records:

Site Id: 22327  
Affiliation Type: Facility Owner  
Company Name: ROCKY PALMIERI  
Contact Type: Not reported  
Contact Name: Not reported  
Address1: 120 41ST STREET  
Address2: Not reported  
City: BROOKLYN  
State: NY  
Zip Code: 11232  
Country Code: 001  
Phone: (718) 499-4688  
EMail: Not reported  
Fax Number: Not reported  
Modified By: TRANSLAT  
Date Last Modified: 2004-03-04

Site Id: 22327  
Affiliation Type: Mail Contact  
Company Name: PALMIERI TRUCKMEN INC  
Contact Type: Not reported  
Contact Name: ROCKY  
Address1: 120 41ST STREET  
Address2: Not reported  
City: BROOKLYN  
State: NY  
Zip Code: 11232  
Country Code: 001  
Phone: (718) 499-4688  
EMail: Not reported  
Fax Number: Not reported

Map ID  
Direction  
Distance  
Elevation

MAP FINDINGS

Site

Database(s)

EDR ID Number  
EPA ID Number

**PALMIERI TRUCKMEN INC (Continued)**

**U001841407**

Modified By: TRANSLAT  
Date Last Modified: 2004-03-04  
  
Site Id: 22327  
Affiliation Type: Facility Operator  
Company Name: PALMIERI TRUCKMEN INC  
Contact Type: Not reported  
Contact Name: ROCKY  
Address1: Not reported  
Address2: Not reported  
City: Not reported  
State: NN  
Zip Code: Not reported  
Country Code: 001  
Phone: (718) 499-4688  
EMail: Not reported  
Fax Number: Not reported  
Modified By: TRANSLAT  
Date Last Modified: 2004-03-04

Site Id: 22327  
Affiliation Type: Emergency Contact  
Company Name: ROCKY PALMIERI  
Contact Type: Not reported  
Contact Name: ROCKY  
Address1: Not reported  
Address2: Not reported  
City: Not reported  
State: NN  
Zip Code: Not reported  
Country Code: 001  
Phone: (718) 499-4688  
EMail: Not reported  
Fax Number: Not reported  
Modified By: TRANSLAT  
Date Last Modified: 2004-03-04

**Tank Info:**

Tank Number: 001  
Tank ID: 42258  
Tank Status: Closed - In Place  
Material Name: Closed - In Place  
Capacity Gallons: 550  
Install Date: Not reported  
Date Tank Closed: 09/01/1998  
Registered: True  
Tank Location: Underground  
Tank Type: Steel/carbon steel  
Material Code: 0008  
Common Name of Substance: Diesel

Tightness Test Method: 03  
Date Test: 04/01/1996  
Next Test Date: Not reported  
Pipe Model: Not reported  
Modified By: TRANSLAT

Map ID  
Direction  
Distance  
Elevation

MAP FINDINGS

Site

Database(s)

EDR ID Number  
EPA ID Number

**PALMIERI TRUCKMEN INC (Continued)**

**U001841407**

Last Modified: 04/14/2017

Equipment Records:

A00 - Tank Internal Protection - None  
D01 - Pipe Type - Steel/Carbon Steel/Iron  
H00 - Tank Leak Detection - None  
G00 - Tank Secondary Containment - None  
J02 - Dispenser - Suction Dispenser  
C02 - Pipe Location - Underground/On-ground  
I04 - Overfill - Product Level Gauge (A/G)  
F00 - Pipe External Protection - None  
B00 - Tank External Protection - None

Tank Number: 002  
Tank ID: 51243  
Tank Status: Closed - In Place  
Material Name: Closed - In Place  
Capacity Gallons: 550  
Install Date: Not reported  
Date Tank Closed: 09/01/1998  
Registered: True  
Tank Location: Underground  
Tank Type: Steel/carbon steel  
Material Code: 0008  
Common Name of Substance: Diesel

Tightness Test Method: 03  
Date Test: 04/01/1996  
Next Test Date: Not reported  
Pipe Model: Not reported  
Modified By: TRANSLAT  
Last Modified: 04/14/2017

Equipment Records:

A00 - Tank Internal Protection - None  
D01 - Pipe Type - Steel/Carbon Steel/Iron  
H00 - Tank Leak Detection - None  
C02 - Pipe Location - Underground/On-ground  
G00 - Tank Secondary Containment - None  
J02 - Dispenser - Suction Dispenser  
I04 - Overfill - Product Level Gauge (A/G)  
B00 - Tank External Protection - None  
F00 - Pipe External Protection - None

Tank Number: 003  
Tank ID: 42259  
Tank Status: Tank Converted to Non-Regulated Use  
Material Name: Tank Converted to Non-Regulated Use  
Capacity Gallons: 550  
Install Date: Not reported  
Date Tank Closed: 08/01/1996  
Registered: True  
Tank Location: Underground  
Tank Type: Steel/carbon steel  
Material Code: 0001  
Common Name of Substance: #2 Fuel Oil (On-Site Consumption)

Map ID  
Direction  
Distance  
Elevation

MAP FINDINGS

Site

Database(s)

EDR ID Number  
EPA ID Number

**PALMIERI TRUCKMEN INC (Continued)**

**U001841407**

Tightness Test Method: NN  
Date Test: Not reported  
Next Test Date: Not reported  
Pipe Model: Not reported  
Modified By: TRANSLAT  
Last Modified: 04/14/2017

Equipment Records:

G03 - Tank Secondary Containment - Vault (w/o access)  
H00 - Tank Leak Detection - None  
A00 - Tank Internal Protection - None  
D02 - Pipe Type - Galvanized Steel  
F05 - Pipe External Protection - Jacketed  
C02 - Pipe Location - Underground/On-ground  
B05 - Tank External Protection - Jacketed  
I05 - Overfill - Vent Whistle  
J02 - Dispenser - Suction Dispenser

**V227**  
**SE**  
**1/8-1/4**  
**0.127 mi.**  
**673 ft.**

**GENERAL PAPER GOODS MFG INC**  
**253 36TH ST**  
**BROOKLYN, NY 11232**  
**Site 6 of 8 in cluster V**

**RCRA NonGen / NLR** **1000212446**  
**FINDS** **NYD001368182**  
**ECHO**  
**NY MANIFEST**

**Relative:**  
**Higher**

RCRA NonGen / NLR:

**Actual:**  
**13 ft.**

Date form received by agency:01/01/2007  
Facility name: GENERAL PAPER GOODS MFG INC  
Facility address: 253 36TH ST  
BROOKLYN, NY 11232-2407  
EPA ID: NYD001368182  
Mailing address: 36TH ST  
BROOKLYN, NY 11232  
Contact: Not reported  
Contact address: 36TH ST  
BROOKLYN, NY 11232  
Contact country: US  
Contact telephone: Not reported  
Contact email: Not reported  
EPA Region: 02  
Land type: Facility is not located on Indian land. Additional information is not known.  
Classification: Non-Generator  
Description: Handler: Non-Generators do not presently generate hazardous waste

Owner/Operator Summary:

Owner/operator name: JOHN & PAUL WHITE  
Owner/operator address: NOT REQUIRED  
NOT REQUIRED, WY 99999  
Owner/operator country: US  
Owner/operator telephone: 212-555-1212  
Owner/operator email: Not reported  
Owner/operator fax: Not reported  
Owner/operator extension: Not reported  
Legal status: Private  
Owner/Operator Type: Operator  
Owner/Op start date: Not reported  
Owner/Op end date: Not reported  
Owner/operator name: JOHN & PAUL WHITE

Map ID  
Direction  
Distance  
Elevation

MAP FINDINGS

Site

Database(s)

EDR ID Number  
EPA ID Number

**GENERAL PAPER GOODS MFG INC (Continued)**

**1000212446**

Owner/operator address: NOT REQUIRED  
NOT REQUIRED, WY 99999  
Owner/operator country: US  
Owner/operator telephone: 212-555-1212  
Owner/operator email: Not reported  
Owner/operator fax: Not reported  
Owner/operator extension: Not reported  
Legal status: Private  
Owner/Operator Type: Owner  
Owner/Op start date: Not reported  
Owner/Op end date: Not reported

Handler Activities Summary:

U.S. importer of hazardous waste: No  
Mixed waste (haz. and radioactive): No  
Recycler of hazardous waste: No  
Transporter of hazardous waste: No  
Treater, storer or disposer of HW: No  
Underground injection activity: No  
On-site burner exemption: No  
Furnace exemption: No  
Used oil fuel burner: No  
Used oil processor: No  
User oil refiner: No  
Used oil fuel marketer to burner: No  
Used oil Specification marketer: No  
Used oil transfer facility: No  
Used oil transporter: No

Historical Generators:

Date form received by agency:01/01/2006  
Site name: GENERAL PAPER GOODS MFG INC  
Classification: Not a generator, verified

Date form received by agency:07/08/1999  
Site name: GENERAL PAPER GOODS MFG INC  
Classification: Not a generator, verified

Date form received by agency:10/30/1987  
Site name: GENERAL PAPER GOODS MFG INC  
Classification: Large Quantity Generator

. Waste code: F003  
. Waste name: THE FOLLOWING SPENT NONHALOGENATED SOLVENTS: XYLENE, ACETONE, ETHYL ACETATE, ETHYL BENZENE, ETHYL ETHER, METHYL ISOBUTYL KETONE, N-BUTYL ALCOHOL, CYCLOHEXANONE, AND METHANOL; ALL SPENT SOLVENT MIXTURES/BLENDS CONTAINING, BEFORE USE, ONLY THE ABOVE SPENT NONHALOGENATED SOLVENTS; AND ALL SPENT SOLVENT MIXTURES/BLENDS CONTAINING, BEFORE USE, ONE OR MORE OF THE ABOVE NONHALOGENATED SOLVENTS, AND A TOTAL OF TEN PERCENT OR MORE (BY VOLUME) OF ONE OR MORE OF THOSE SOLVENTS LISTED IN F001, F002, F004, AND F005; AND STILL BOTTOMS FROM THE RECOVERY OF THESE SPENT SOLVENTS AND SPENT SOLVENT MIXTURES.

Violation Status: No violations found

Map ID  
Direction  
Distance  
Elevation

MAP FINDINGS

Site

Database(s)

EDR ID Number  
EPA ID Number

**GENERAL PAPER GOODS MFG INC (Continued)**

**1000212446**

Evaluation Action Summary:

Evaluation date: 08/20/1991  
Evaluation: COMPLIANCE EVALUATION INSPECTION ON-SITE  
Area of violation: Not reported  
Date achieved compliance: Not reported  
Evaluation lead agency: State

FINDS:

Registry ID: 110004334159

Environmental Interest/Information System

RCRAInfo is a national information system that supports the Resource Conservation and Recovery Act (RCRA) program through the tracking of events and activities related to facilities that generate, transport, and treat, store, or dispose of hazardous waste. RCRAInfo allows RCRA program staff to track the notification, permit, compliance, and corrective action activities required under RCRA.

[Click this hyperlink](#) while viewing on your computer to access additional FINDS: detail in the EDR Site Report.

ECHO:

Envid: 1000212446  
Registry ID: 110004334159  
DFR URL: <http://echo.epa.gov/detailed-facility-report?fid=110004334159>

NY MANIFEST:

Country: USA  
EPA ID: NYD001368182  
Facility Status: Not reported  
Location Address 1: 253 36TH ST  
Code: BP  
Location Address 2: Not reported  
Total Tanks: Not reported  
Location City: BROOKLYN  
Location State: NY  
Location Zip: 11232  
Location Zip 4: Not reported

NY MANIFEST:

EPAID: NYD001368182  
Mailing Name: GENERAL PAPER GOODS  
Mailing Contact: GENERAL PAPER GOODS  
Mailing Address 1: 253 36TH ST  
Mailing Address 2: Not reported  
Mailing City: BROOKLYN  
Mailing State: NY  
Mailing Zip: 11232  
Mailing Zip 4: Not reported  
Mailing Country: USA  
Mailing Phone: 7187882500

NY MANIFEST:

Document ID: NJA0813134



Map ID  
Direction  
Distance  
Elevation

MAP FINDINGS

Site

Database(s)

EDR ID Number  
EPA ID Number

**GENERAL PAPER GOODS MFG INC (Continued)**

**1000212446**

Manifest Status: K  
seq: Not reported  
Year: 1990  
Trans1 State ID: NJDEPS869  
Trans2 State ID: NJDEPS869  
Generator Ship Date: 02/14/1990  
Trans1 Recv Date: 02/14/1990  
Trans2 Recv Date: 02/15/1990  
TSD Site Recv Date: 02/15/1990  
Part A Recv Date: 03/28/1990  
Part B Recv Date: 03/05/1990  
Generator EPA ID: NYD001368182  
Trans1 EPA ID: ILD051060408  
Trans2 EPA ID: ILD051060408  
TSD ID 1: NJD002182897  
TSD ID 2: Not reported  
Manifest Tracking Number: Not reported  
Import Indicator: Not reported  
Export Indicator: Not reported  
Discr Quantity Indicator: Not reported  
Discr Type Indicator: Not reported  
Discr Residue Indicator: Not reported  
Discr Partial Reject Indicator: Not reported  
Discr Full Reject Indicator: Not reported  
Manifest Ref Number: Not reported  
Alt Facility RCRA ID: Not reported  
Alt Facility Sign Date: Not reported  
MGMT Method Type Code: Not reported  
Waste Code: D001 - NON-LISTED IGNITABLE WASTES  
Waste Code: Not reported  
Waste Code: Not reported  
Waste Code: Not reported  
Waste Code: Not reported  
Waste Code: Not reported  
Quantity: 01320  
Units: P - Pounds  
Number of Containers: 003  
Container Type: DM - Metal drums, barrels  
Handling Method: T Chemical, physical, or biological treatment.  
Specific Gravity: 100

[Click this hyperlink](#) while viewing on your computer to access 5 additional NY\_MANIFEST: record(s) in the EDR Site Report.

V228  
SE  
1/8-1/4  
0.127 mi.  
673 ft.

**INDUSTRY CITY ASSOCIATES**  
**253 36TH STREET**  
**BROOKLYN, NY 11232**  
**Site 7 of 8 in cluster V**

**NY AST A100304597**  
**N/A**

**Relative:**  
**Higher**

AST:  
Region: STATE  
DEC Region: 2  
Site Status: Active  
Facility Id: 2-286362  
Program Type: PBS  
UTM X: 583915.87214

**Actual:**  
**13 ft.**

Map ID  
Direction  
Distance  
Elevation

MAP FINDINGS

Site

Database(s)

EDR ID Number  
EPA ID Number

**INDUSTRY CITY ASSOCIATES (Continued)**

**A100304597**

UTM Y: 4501042.75033  
Expiration Date: 08/19/2018  
Site Type: Apartment Building/Office Building

**Affiliation Records:**

Site Id: 12768  
Affiliation Type: Mail Contact  
Company Name: INDUSTRY CITY ASSOCIATES  
Contact Type: Not reported  
Contact Name: Not reported  
Address1: 220 36TH STREET  
Address2: 2A  
City: BROOKLYN  
State: NY  
Zip Code: 11232  
Country Code: 001  
Phone: (718) 965-6450  
EMail: Not reported  
Fax Number: Not reported  
Modified By: MFLEONAR  
Date Last Modified: 2017-08-03

Site Id: 12768  
Affiliation Type: Facility Operator  
Company Name: INDUSTRY CITY ASSOCIATES  
Contact Type: Not reported  
Contact Name: INDUSTRY CITY ASSOC  
Address1: Not reported  
Address2: Not reported  
City: Not reported  
State: NN  
Zip Code: Not reported  
Country Code: 001  
Phone: (718) 965-6450  
EMail: Not reported  
Fax Number: Not reported  
Modified By: DXLIVING  
Date Last Modified: 2007-05-09

Site Id: 12768  
Affiliation Type: Emergency Contact  
Company Name: 1-10 BUSH TERMINAL OWNER LP  
Contact Type: Not reported  
Contact Name: MICHAEL PENNELLA  
Address1: Not reported  
Address2: Not reported  
City: Not reported  
State: NN  
Zip Code: Not reported  
Country Code: 999  
Phone: (718) 965-6450  
EMail: Not reported  
Fax Number: Not reported  
Modified By: MFLEONAR  
Date Last Modified: 2017-08-03

Site Id: 12768  
Affiliation Type: Facility Owner

Map ID  
Direction  
Distance  
Elevation

MAP FINDINGS

Site

Database(s)

EDR ID Number  
EPA ID Number

**INDUSTRY CITY ASSOCIATES (Continued)**

**A100304597**

Company Name: 1-10 BUSH TERMINAL OWNER LP  
Contact Type: DIRECTOR  
Contact Name: JIM SOMOZA  
Address1: 220 36TH STRET, 2A  
Address2: Not reported  
City: BROOKLYN  
State: NY  
Zip Code: 11232  
Country Code: 001  
Phone: (718) 965-6450  
EMail: Not reported  
Fax Number: Not reported  
Modified By: MFLEONAR  
Date Last Modified: 2017-08-03

Tank Info:

Tank Number: 003  
Tank Id: 16559  
Material Code: 0002  
Common Name of Substance: #4 Fuel Oil (On-Site Consumption)

Equipment Records:

L00 - Piping Leak Detection - None  
C01 - Pipe Location - Aboveground  
J02 - Dispenser - Suction Dispenser  
F01 - Pipe External Protection - Painted/Asphalt Coating  
A00 - Tank Internal Protection - None  
B01 - Tank External Protection - Painted/Asphalt Coating  
D01 - Pipe Type - Steel/Carbon Steel/Iron  
H00 - Tank Leak Detection - None  
G02 - Tank Secondary Containment - Vault (w/access)  
I05 - Overfill - Vent Whistle  
Tank Location: 3  
Tank Type: Steel/Carbon Steel/Iron  
Tank Status: In Service  
Pipe Model: Not reported  
Install Date: 04/04/2016  
Capacity Gallons: 6000  
Tightness Test Method: -  
Date Test: Not reported  
Next Test Date: Not reported  
Date Tank Closed: Not reported  
Register: True  
Modified By: MFLEONAR  
Last Modified: 08/03/2017  
Material Name: Not reported

Map ID  
Direction  
Distance  
Elevation

MAP FINDINGS

Site

Database(s) EDR ID Number  
EPA ID Number

AA229  
SSW  
1/8-1/4  
0.138 mi.  
729 ft.

GILMOUR SUPPLY CO.  
4101 FIRST AVENUE  
BROOKLYN, NY 11232  
Site 1 of 14 in cluster AA

NY UST U003107152  
N/A

Relative:  
Higher

UST:  
Id/Status: 2-005436 / Unregulated/Closed  
Program Type: PBS  
Region: STATE  
DEC Region: 2  
Expiration Date: N/A  
UTM X: 583376.32971  
UTM Y: 4500952.21707  
Site Type: Other

Actual:  
12 ft.

Affiliation Records:  
Site Id: 57  
Affiliation Type: Facility Owner  
Company Name: A.B.G. COMPANY INC.  
Contact Type: Not reported  
Contact Name: Not reported  
Address1: 152 41ST STREET  
Address2: Not reported  
City: BROOKLYN  
State: NY  
Zip Code: 11232  
Country Code: 001  
Phone: (718) 832-7900  
EMail: Not reported  
Fax Number: Not reported  
Modified By: TRANSLAT  
Date Last Modified: 2004-03-04  
  
Site Id: 57  
Affiliation Type: Mail Contact  
Company Name: A.B.G. COMPANY, INC.  
Contact Type: Not reported  
Contact Name: ALFRED F. ZATORSKI  
Address1: 627 RATHBURN AVENUE  
Address2: Not reported  
City: STATEN ISLAND  
State: NY  
Zip Code: 10312-2612  
Country Code: 001  
Phone: (718) 227-0186  
EMail: Not reported  
Fax Number: Not reported  
Modified By: TRANSLAT  
Date Last Modified: 2004-03-04  
  
Site Id: 57  
Affiliation Type: Facility Operator  
Company Name: GILMOUR SUPPLY CO.  
Contact Type: Not reported  
Contact Name: ROBERT KRUGER  
Address1: Not reported  
Address2: Not reported  
City: Not reported  
State: NN

Map ID  
Direction  
Distance  
Elevation

MAP FINDINGS

Site

Database(s)

EDR ID Number  
EPA ID Number

**GILMOUR SUPPLY CO. (Continued)**

**U003107152**

Zip Code: Not reported  
Country Code: 001  
Phone: (718) 832-7900  
EMail: Not reported  
Fax Number: Not reported  
Modified By: TRANSLAT  
Date Last Modified: 2004-03-04

Site Id: 57  
Affiliation Type: Emergency Contact  
Company Name: A.B.G. COMPANY INC.  
Contact Type: Not reported  
Contact Name: ALAN GILMOUR  
Address1: Not reported  
Address2: Not reported  
City: Not reported  
State: NN  
Zip Code: Not reported  
Country Code: 001  
Phone: (718) 832-7900  
EMail: Not reported  
Fax Number: Not reported  
Modified By: TRANSLAT  
Date Last Modified: 2004-03-04

Tank Info:

Tank Number: 001  
Tank ID: 26810  
Tank Status: Closed - Removed  
Material Name: Closed - Removed  
Capacity Gallons: 550  
Install Date: Not reported  
Date Tank Closed: 03/17/1998  
Registered: True  
Tank Location: Underground  
Tank Type: Steel/carbon steel  
Material Code: 0008  
Common Name of Substance: Diesel

Tightness Test Method: NN  
Date Test: Not reported  
Next Test Date: Not reported  
Pipe Model: Not reported  
Modified By: TRANSLAT  
Last Modified: 04/14/2017

Equipment Records:

H00 - Tank Leak Detection - None  
I00 - Overfill - None  
B00 - Tank External Protection - None  
D02 - Pipe Type - Galvanized Steel  
F00 - Pipe External Protection - None  
A00 - Tank Internal Protection - None  
C02 - Pipe Location - Underground/On-ground  
G00 - Tank Secondary Containment - None  
J02 - Dispenser - Suction Dispenser

Map ID  
Direction  
Distance  
Elevation

MAP FINDINGS

Site

Database(s)

EDR ID Number  
EPA ID Number

**GILMOUR SUPPLY CO. (Continued)**

**U003107152**

Tank Number: 002  
Tank ID: 26811  
Tank Status: Closed - Removed  
Material Name: Closed - Removed  
Capacity Gallons: 550  
Install Date: Not reported  
Date Tank Closed: 03/17/1998  
Registered: True  
Tank Location: Underground  
Tank Type: Steel/carbon steel  
Material Code: 0008  
Common Name of Substance: Diesel

Tightness Test Method: 03  
Date Test: 05/01/1996  
Next Test Date: Not reported  
Pipe Model: Not reported  
Modified By: TRANSLAT  
Last Modified: 04/14/2017

Equipment Records:

B00 - Tank External Protection - None  
D02 - Pipe Type - Galvanized Steel  
F00 - Pipe External Protection - None  
H00 - Tank Leak Detection - None  
I00 - Overfill - None  
A00 - Tank Internal Protection - None  
C02 - Pipe Location - Underground/On-ground  
G00 - Tank Secondary Containment - None  
J02 - Dispenser - Suction Dispenser

Tank Number: 003  
Tank ID: 26812  
Tank Status: Closed - Removed  
Material Name: Closed - Removed  
Capacity Gallons: 550  
Install Date: Not reported  
Date Tank Closed: 03/17/1998  
Registered: True  
Tank Location: Underground  
Tank Type: Steel/carbon steel  
Material Code: 0008  
Common Name of Substance: Diesel

Tightness Test Method: 03  
Date Test: 05/01/1996  
Next Test Date: Not reported  
Pipe Model: Not reported  
Modified By: TRANSLAT  
Last Modified: 04/14/2017

Equipment Records:

H00 - Tank Leak Detection - None  
I00 - Overfill - None  
B00 - Tank External Protection - None  
D02 - Pipe Type - Galvanized Steel  
F00 - Pipe External Protection - None

Map ID  
Direction  
Distance  
Elevation

MAP FINDINGS

Site

Database(s)

EDR ID Number  
EPA ID Number

**GILMOUR SUPPLY CO. (Continued)**

**U003107152**

J02 - Dispenser - Suction Dispenser  
C02 - Pipe Location - Underground/On-ground  
G00 - Tank Secondary Containment - None  
A00 - Tank Internal Protection - None

Tank Number: 004  
Tank ID: 26813  
Tank Status: Closed - Removed  
Material Name: Closed - Removed  
Capacity Gallons: 550  
Install Date: Not reported  
Date Tank Closed: 03/17/1998  
Registered: True  
Tank Location: Underground  
Tank Type: Steel/carbon steel  
Material Code: 0008  
Common Name of Substance: Diesel

Tightness Test Method: 03  
Date Test: 05/01/1996  
Next Test Date: Not reported  
Pipe Model: Not reported  
Modified By: TRANSLAT  
Last Modified: 04/14/2017

Equipment Records:

B00 - Tank External Protection - None  
D02 - Pipe Type - Galvanized Steel  
F00 - Pipe External Protection - None  
H00 - Tank Leak Detection - None  
I00 - Overfill - None  
C02 - Pipe Location - Underground/On-ground  
G00 - Tank Secondary Containment - None  
J02 - Dispenser - Suction Dispenser  
A00 - Tank Internal Protection - None

AA230  
SSW  
1/8-1/4  
0.140 mi.  
737 ft.

**HARBORSIDE MGMT CORP.**  
**4100 1ST AVENUE**  
**BROOKLYN, NY 11232**  
**Site 2 of 14 in cluster AA**

**NY AST A100194280**  
**N/A**

**Relative:**  
**Higher**

AST:  
Region: STATE  
DEC Region: 2  
Site Status: Active  
Facility Id: 2-607270  
Program Type: PBS  
UTM X: 583353.69646  
UTM Y: 4500977.95567  
Expiration Date: 01/02/2007  
Site Type: Manufacturing (Other than Chemical)/Processing

**Actual:**  
**11 ft.**

Affiliation Records:

Site Id: 29123  
Affiliation Type: Facility Owner  
Company Name: DOMINICK MASSA  
Contact Type: Not reported

Map ID  
Direction  
Distance  
Elevation

MAP FINDINGS

Site

Database(s)

EDR ID Number  
EPA ID Number

**HARBORSIDE MGMT CORP. (Continued)**

**A100194280**

Contact Name: Not reported  
Address1: ONE- 43RD STREET  
Address2: Not reported  
City: BROOKLYN  
State: NY  
Zip Code: 11232  
Country Code: 001  
Phone: (718) 832-4585  
EMail: Not reported  
Fax Number: Not reported  
Modified By: TRANSLAT  
Date Last Modified: 2004-03-04

Site Id: 29123  
Affiliation Type: Mail Contact  
Company Name: HARBORSIDE MGMT CORP.  
Contact Type: Not reported  
Contact Name: DOMINICK MASSA  
Address1: ONE 43RD STREET  
Address2: Not reported  
City: BROOKLYN  
State: NY  
Zip Code: 11232  
Country Code: 001  
Phone: (718) 832-4585  
EMail: Not reported  
Fax Number: Not reported  
Modified By: TRANSLAT  
Date Last Modified: 2004-03-04

Site Id: 29123  
Affiliation Type: Facility Operator  
Company Name: HARBORSIDE MGMT CORP.  
Contact Type: Not reported  
Contact Name: DOMINICK MASSA  
Address1: Not reported  
Address2: Not reported  
City: Not reported  
State: NN  
Zip Code: Not reported  
Country Code: 001  
Phone: (718) 832-4585  
EMail: Not reported  
Fax Number: Not reported  
Modified By: TRANSLAT  
Date Last Modified: 2004-03-04

Site Id: 29123  
Affiliation Type: Emergency Contact  
Company Name: DOMINICK MASSA  
Contact Type: Not reported  
Contact Name: DOMINICK MASSA  
Address1: Not reported  
Address2: Not reported  
City: Not reported  
State: NN  
Zip Code: Not reported



Map ID  
Direction  
Distance  
Elevation

MAP FINDINGS

Site

Database(s)

EDR ID Number  
EPA ID Number

**HARBORSIDE MGMT CORP. (Continued)**

**A100194280**

Country Code: 001  
Phone: (718) 836-7658  
EMail: Not reported  
Fax Number: Not reported  
Modified By: TRANSLAT  
Date Last Modified: 2004-03-04

Tank Info:

Tank Number: 001  
Tank Id: 62647  
Material Code: 0001  
Common Name of Substance: #2 Fuel Oil (On-Site Consumption)

Equipment Records:

C01 - Pipe Location - Aboveground  
I04 - Overfill - Product Level Gauge (A/G)  
G00 - Tank Secondary Containment - None  
J02 - Dispenser - Suction Dispenser  
H00 - Tank Leak Detection - None  
L09 - Piping Leak Detection - Exempt Suction Piping  
A00 - Tank Internal Protection - None  
B01 - Tank External Protection - Painted/Asphalt Coating  
D01 - Pipe Type - Steel/Carbon Steel/Iron  
F00 - Pipe External Protection - None

Tank Location: 3  
Tank Type: Steel/Carbon Steel/Iron  
Tank Status: In Service  
Pipe Model: Not reported  
Install Date: Not reported  
Capacity Gallons: 10000  
Tightness Test Method: NN  
Date Test: Not reported  
Next Test Date: Not reported  
Date Tank Closed: Not reported  
Register: True  
Modified By: TRANSLAT  
Last Modified: 04/14/2017  
Material Name: Not reported

AA231  
SSW  
1/8-1/4  
0.141 mi.  
747 ft.

**BUSH TERMINAL - UNIT 'B'**  
**4104 1ST AVENUE**  
**BROOKLYN, NY 11232**  
**Site 3 of 14 in cluster AA**

**NY AST A100364515**  
**N/A**

Relative:  
Higher

AST:

Region: STATE  
DEC Region: 2  
Site Status: Active  
Facility Id: 2-604841  
Program Type: PBS  
UTM X: 583374.29312  
UTM Y: 4500949.93420  
Expiration Date: 11/29/2020  
Site Type: Manufacturing (Other than Chemical)/Processing

Actual:  
11 ft.

Map ID  
Direction  
Distance  
Elevation

MAP FINDINGS

Site

Database(s)

EDR ID Number  
EPA ID Number

**BUSH TERMINAL - UNIT 'B' (Continued)**

**A100364515**

Affiliation Records:

Site Id: 26710  
Affiliation Type: Facility Owner  
Company Name: NYC ECONOMIC DEVELOPMENT CORP.  
Contact Type: FACILITIES DIRECTOR  
Contact Name: DAVID ANEIRO  
Address1: 110 WILLIAM STREET - 6TH FLOOR  
Address2: Not reported  
City: NEW YORK  
State: NY  
Zip Code: 10038  
Country Code: 001  
Phone: (212) 619-5000  
EMail: Not reported  
Fax Number: Not reported  
Modified By: NTFREEMA  
Date Last Modified: 2015-11-16

Site Id: 26710  
Affiliation Type: Facility Operator  
Company Name: BUSH TERMINAL - UNIT B  
Contact Type: Not reported  
Contact Name: CESAR LARA  
Address1: Not reported  
Address2: Not reported  
City: Not reported  
State: NN  
Zip Code: Not reported  
Country Code: 001  
Phone: (646) 306-3947  
EMail: Not reported  
Fax Number: Not reported  
Modified By: NTFREEMA  
Date Last Modified: 2015-11-16

Site Id: 26710  
Affiliation Type: Mail Contact  
Company Name: NYC ECONOMIC DEVELOPMENT CORP.  
Contact Type: Not reported  
Contact Name: DAVID ANEIRO  
Address1: 110 WILLIAM STREET  
Address2: 6TH FLOOR  
City: NEW YORK  
State: NY  
Zip Code: 10038  
Country Code: 001  
Phone: (718) 630-2430  
EMail: DANEIRO@EDC.NYC  
Fax Number: Not reported  
Modified By: NTFREEMA  
Date Last Modified: 2015-11-16

Site Id: 26710  
Affiliation Type: Emergency Contact  
Company Name: NYC ECONOMIC DEVELOPMENT CORP.  
Contact Type: Not reported  
Contact Name: NYCEDC OPERATION CENTER

Map ID  
Direction  
Distance  
Elevation

MAP FINDINGS

Site

Database(s)

EDR ID Number  
EPA ID Number

**BUSH TERMINAL - UNIT 'B' (Continued)**

**A100364515**

Address1: Not reported  
Address2: Not reported  
City: Not reported  
State: NN  
Zip Code: Not reported  
Country Code: 999  
Phone: (212) 312-3800  
EMail: Not reported  
Fax Number: Not reported  
Modified By: NTFREEMA  
Date Last Modified: 2015-11-16

Tank Info:

Tank Number: 001  
Tank Id: 59002  
Material Code: 0001  
Common Name of Substance: #2 Fuel Oil (On-Site Consumption)

Equipment Records:

G02 - Tank Secondary Containment - Vault (w/access)  
H00 - Tank Leak Detection - None  
L09 - Piping Leak Detection - Exempt Suction Piping  
E02 - Piping Secondary Containment - Vault (with Access)  
F00 - Pipe External Protection - None  
J02 - Dispenser - Suction Dispenser  
C01 - Pipe Location - Aboveground  
I04 - Overfill - Product Level Gauge (A/G)  
A00 - Tank Internal Protection - None  
B01 - Tank External Protection - Painted/Asphalt Coating  
D01 - Pipe Type - Steel/Carbon Steel/Iron  
K00 - Spill Prevention - None

Tank Location: 3  
Tank Type: Steel/Carbon Steel/Iron  
Tank Status: In Service  
Pipe Model: Not reported  
Install Date: 01/01/1998  
Capacity Gallons: 10000  
Tightness Test Method: NN  
Date Test: Not reported  
Next Test Date: Not reported  
Date Tank Closed: Not reported  
Register: True  
Modified By: NTFREEMA  
Last Modified: 04/14/2017  
Material Name: Not reported

Map ID  
Direction  
Distance  
Elevation

MAP FINDINGS

Site

Database(s)

EDR ID Number  
EPA ID Number

AB232  
South  
1/8-1/4  
0.142 mi.  
750 ft.

**CON EDISON SERVICE BOX: 49277**  
**268 40TH ST**  
**BROOKLYN, NY 11232**  
**Site 1 of 2 in cluster AB**

**RCRA NonGen / NLR** **1016964759**  
**NY MANIFEST** **NYP004376687**

**Relative:**  
**Higher**

RCRA NonGen / NLR:

Date form received by agency:11/18/2013

Facility name: CON EDISON SERVICE BOX: 49277

Facility address: 268 40TH ST  
BROOKLYN, NY 11232

EPA ID: NYP004376687

Mailing address: IRVING PL, 15TH FL NE  
NEW YORK, NY 10003

Contact: THOMAS TEELING

Contact address: Not reported

Contact country: Not reported

Contact telephone: 212-460-3770

Contact email: Not reported

EPA Region: 02

Classification: Non-Generator

Description: Handler: Non-Generators do not presently generate hazardous waste

Handler Activities Summary:

U.S. importer of hazardous waste: No

Mixed waste (haz. and radioactive): No

Recycler of hazardous waste: No

Transporter of hazardous waste: No

Treater, storer or disposer of HW: No

Underground injection activity: No

On-site burner exemption: No

Furnace exemption: No

Used oil fuel burner: No

Used oil processor: No

User oil refiner: No

Used oil fuel marketer to burner: No

Used oil Specification marketer: No

Used oil transfer facility: No

Used oil transporter: No

Historical Generators:

Date form received by agency:10/18/2013

Site name: CON EDISON SERVICE BOX: 49277

Classification: Conditionally Exempt Small Quantity Generator

Violation Status: No violations found

NY MANIFEST:

Country: USA

EPA ID: NYP004376687

Facility Status: Not reported

Location Address 1: F/O 268 40TH ST

Code: BP

Location Address 2: SB49277

Total Tanks: Not reported

Location City: BROOKLYN

Location State: NY

Location Zip: 11232

Map ID  
Direction  
Distance  
Elevation

MAP FINDINGS

Site

Database(s)

EDR ID Number  
EPA ID Number

**CON EDISON SERVICE BOX: 49277 (Continued)**

**1016964759**

Location Zip 4: Not reported

NY MANIFEST:

EPAID: NYP004376687

Mailing Name: CON EDISON

Mailing Contact: CON EDISON

Mailing Address 1: 4 IRVING PLACE

Mailing Address 2: 15TH FL

Mailing City: NEW YORK

Mailing State: NY

Mailing Zip: 10003

Mailing Zip 4: Not reported

Mailing Country: USA

Mailing Phone: Not reported

NY MANIFEST:

Document ID: Not reported

Manifest Status: Not reported

seq: Not reported

Year: 2013

Trans1 State ID: NJD003812047

Trans2 State ID: Not reported

Generator Ship Date: 10/18/2013

Trans1 Recv Date: 10/18/2013

Trans2 Recv Date: Not reported

TSD Site Recv Date: 10/21/2013

Part A Recv Date: Not reported

Part B Recv Date: Not reported

Generator EPA ID: NYP004376687

Trans1 EPA ID: Not reported

Trans2 EPA ID: Not reported

TSD ID 1: NJD991291105

TSD ID 2: Not reported

Manifest Tracking Number: 002236753GBF

Import Indicator: N

Export Indicator: N

Discr Quantity Indicator: N

Discr Type Indicator: N

Discr Residue Indicator: N

Discr Partial Reject Indicator: N

Discr Full Reject Indicator: N

Manifest Ref Number: Not reported

Alt Facility RCRA ID: Not reported

Alt Facility Sign Date: Not reported

MGMT Method Type Code: H110

Waste Code: Not reported

Waste Code: Not reported

Waste Code: Not reported

Waste Code: Not reported

Waste Code: Not reported

Waste Code: Not reported

Quantity: 250

Units: G - Gallons (liquids only)\* (8.3 pounds)

Number of Containers: 1

Container Type: TT - Cargo tank, tank trucks

Handling Method: T Chemical, physical, or biological treatment.

Specific Gravity: 1

Map ID  
Direction  
Distance  
Elevation

MAP FINDINGS

Site

Database(s)

EDR ID Number  
EPA ID Number

**CON EDISON SERVICE BOX: 49277 (Continued)**

**1016964759**

Waste Code: D008  
Waste Code 1\_2: Not reported  
Waste Code 1\_3: Not reported  
Waste Code 1\_4: Not reported  
Waste Code 1\_5: Not reported  
Waste Code 1\_6: Not reported

[Click this hyperlink](#) while viewing on your computer to access additional NY\_MANIFEST: detail in the EDR Site Report.

**AC233  
ESE  
1/8-1/4  
0.143 mi.  
757 ft.**

**AT&T NY4841  
882 THIRD AVE.  
BROOKLYN, NY 11232  
Site 1 of 13 in cluster AC**

**NY AST A100326257  
N/A**

**Relative:  
Higher**

AST:  
Region: STATE  
DEC Region: 2  
Site Status: Active  
Facility Id: 2-611033  
Program Type: PBS  
UTM X: 584146.25011  
UTM Y: 4501221.79011  
Expiration Date: 01/01/2021  
Site Type: Other

**Actual:  
12 ft.**

Affiliation Records:  
Site Id: 410912  
Affiliation Type: Mail Contact  
Company Name: AT&T  
Contact Type: Not reported  
Contact Name: MARILYN ODENKIRK  
Address1: 308 S AKARD STREET  
Address2: ROOM 1700  
City: DALLAS  
State: TX  
Zip Code: 75202-5319  
Country Code: 001  
Phone: (214) 464-1477  
EMail: MM939T@ATT.COM  
Fax Number: Not reported  
Modified By: NTFREEMA  
Date Last Modified: 2015-12-28

Site Id: 410912  
Affiliation Type: Facility Operator  
Company Name: AT&T NY4841  
Contact Type: Not reported  
Contact Name: MIRAGLIA CHARLENE  
Address1: Not reported  
Address2: Not reported  
City: Not reported  
State: NN  
Zip Code: Not reported  
Country Code: 001  
Phone: (914) 397-5411

Map ID  
Direction  
Distance  
Elevation

MAP FINDINGS

Site

Database(s)

EDR ID Number  
EPA ID Number

**AT&T NY4841 (Continued)**

**A100326257**

EMail: Not reported  
Fax Number: Not reported  
Modified By: NTFREEMA  
Date Last Modified: 2015-12-28

Site Id: 410912  
Affiliation Type: Emergency Contact  
Company Name: AT&T SERVICES, INC DBA AT&T  
Contact Type: Not reported  
Contact Name: EH&S HOTLINE  
Address1: Not reported  
Address2: Not reported  
City: Not reported  
State: NN  
Zip Code: Not reported  
Country Code: 999  
Phone: (800) 566-9347  
EMail: Not reported  
Fax Number: Not reported  
Modified By: MSBAPTIS  
Date Last Modified: 2012-02-13

Site Id: 410912  
Affiliation Type: Facility Owner  
Company Name: AT&T  
Contact Type: MANAGER EH&S  
Contact Name: MARILYN ODENKIRK  
Address1: 308 S AKARD ST., RM 1700  
Address2: Not reported  
City: DALLAS  
State: TX  
Zip Code: 75202  
Country Code: 001  
Phone: (214) 464-1477  
EMail: Not reported  
Fax Number: Not reported  
Modified By: NTFREEMA  
Date Last Modified: 2015-12-28

**Tank Info:**

Tank Number: NY4841A001  
Tank Id: 227599  
Material Code: 0008  
Common Name of Substance: Diesel

**Equipment Records:**

J00 - Dispenser - None  
L00 - Piping Leak Detection - None  
D00 - Pipe Type - No Piping  
F00 - Pipe External Protection - None  
B00 - Tank External Protection - None  
C00 - Pipe Location - No Piping  
K01 - Spill Prevention - Catch Basin  
E00 - Piping Secondary Containment - None  
I02 - Overfill - High Level Alarm

Map ID  
Direction  
Distance  
Elevation

MAP FINDINGS

Site

Database(s)

EDR ID Number  
EPA ID Number

**AT&T NY4841 (Continued)**

**A100326257**

G09 - Tank Secondary Containment - Modified Double-Walled (Aboveground)  
H01 - Tank Leak Detection - Interstitial - Electronic Monitoring  
A00 - Tank Internal Protection - None  
3  
Tank Location:  
Tank Type: Steel/Carbon Steel/Iron  
Tank Status: In Service  
Pipe Model: Not reported  
Install Date: 10/01/2001  
Capacity Gallons: 2000  
Tightness Test Method: NN  
Date Test: Not reported  
Next Test Date: Not reported  
Date Tank Closed: Not reported  
Register: True  
Modified By: NTFREEMA  
Last Modified: 04/14/2017  
Material Name: Not reported

Tank Number: NY4841A002  
Tank Id: 227600  
Material Code: 0001  
Common Name of Substance: #2 Fuel Oil (On-Site Consumption)

Equipment Records:

L00 - Piping Leak Detection - None  
C01 - Pipe Location - Aboveground  
E00 - Piping Secondary Containment - None  
H00 - Tank Leak Detection - None  
I02 - Overfill - High Level Alarm  
K01 - Spill Prevention - Catch Basin  
F06 - Pipe External Protection - Wrapped  
G00 - Tank Secondary Containment - None  
J02 - Dispenser - Suction Dispenser  
B00 - Tank External Protection - None  
A00 - Tank Internal Protection - None  
D01 - Pipe Type - Steel/Carbon Steel/Iron  
I03 - Overfill - Automatic Shut-Off  
3  
Tank Location:  
Tank Type: Steel/Carbon Steel/Iron  
Tank Status: In Service  
Pipe Model: Not reported  
Install Date: 10/01/2001  
Capacity Gallons: 200  
Tightness Test Method: NN  
Date Test: Not reported  
Next Test Date: Not reported  
Date Tank Closed: Not reported  
Register: True  
Modified By: NTFREEMA  
Last Modified: 04/14/2017  
Material Name: Not reported



MAP FINDINGS

Map ID  
 Direction  
 Distance  
 Elevation

Site

Database(s)

EDR ID Number  
 EPA ID Number

**AC234**      **VIRGINIA DARE EXTRACT COM**  
**ESE**        **882 3RD AVENUE**  
**1/8-1/4**     **BROOKLYN, NY**  
**0.143 mi.**  
**757 ft.**      **Site 2 of 13 in cluster AC**

**NY LTANKS**    **S102402021**  
**NY Spills**     **N/A**

**Relative:**  
**Higher**

LTANKS:

**Actual:**  
**12 ft.**

|                           |   |
|---------------------------|---|
| Facility ID:              | 9614424   |
| Site ID:                  | 124122  |
| Closed Date:              | 1997-03-13  |
| Spill Number:             | 9614424   |
| Spill Date:               | 1997-03-13  |
| Spill Cause:              | Tank Overfill   |
| Spill Source:             | Commercial/Industrial   |
| Spill Class:              | C4  |
| Cleanup Ceased:           | Not reported  |
| SWIS:                     | 2401  |
| Investigator:             | TOMASELLO   |
| Referred To:              | Not reported  |
| Reported to Dept:         | 1997-03-13  |
| CID:                      | 266   |
| Water Affected:           | Not reported  |
| Spill Notifier:           | Fire Department   |
| Last Inspection:          | Not reported  |
| Recommended Penalty:      | False   |
| Meets Standard:           | False   |
| UST Involvement:          | False   |
| Remediation Phase:        | 0   |
| Date Entered In Computer: | 1997-03-13  |
| Spill Record Last Update: | 1997-05-06  |
| Spiller Name:             | DONALD KENNEDY  |
| Spiller Company:          | VIRGINIA DARE EXTRACT COM   |
| Spiller Address:          | 882 3RD AVENUE  |
| Spiller County:           | 001   |
| Spiller Contact:          | DONALD KENNEDY  |
| Spiller Phone:            | (718) 788-1776  |
| Spiller Extention:        | Not reported  |
| DEC Region:               | 2   |
| DER Facility ID:          | 107542  |
| DEC Memo:                 | ""  |
| Remarks:                  | "DOMINION BROMINATED VEGETABLE OIL #171. CAS NUMBER 8016-94-2. MATERIAL OVERFLOWED FROM TANK WHILE ADDING BROMINE TO OIL. ONTO CONCRETE FLOOR. BEING CLEANED UP." |

All Materials:

|                   |                    |
|-------------------|--------------------|
| Site ID:          | 124122             |
| Operable Unit ID: | 1045814            |
| Operable Unit:    | 01                 |
| Material ID:      | 339531             |
| Material Code:    | 0968A              |
| Material Name:    | bromine            |
| Case No.:         | 07726956           |
| Material FA:      | Hazardous Material |
| Quantity:         | 5.00               |
| Units:            | G                  |
| Recovered:        | 5.00               |
| Oxygenate:        | Not reported       |

Map ID  
Direction  
Distance  
Elevation

MAP FINDINGS

Site

Database(s)

EDR ID Number  
EPA ID Number

**VIRGINIA DARE EXTRACT COM (Continued)**

**S102402021**

**SPILLS:**

Facility ID: 9607381  
Facility Type: ER  
Spill Number: 9607381  
DER Facility ID: 107542  
Site ID: 65281  
DEC Region: 2  
Closed Date: 1996-09-11  
Spill Cause: Unknown  
Spill Class: B3  
SWIS: 2401  
Spill Date: 1996-09-11  
Investigator: SIGONA  
Referred To: Not reported  
Reported to Dept: 1996-09-11  
CID: 349  
Water Affected: Not reported  
Spill Source: Commercial/Industrial  
Spill Notifier: Fire Department  
Cleanup Ceased: Not reported  
Cleanup Meets Std: False  
Last Inspection: Not reported  
Recommended Penalty: False  
UST Trust: False  
Remediation Phase: 0  
Date Entered In Computer: 1996-09-11  
Spill Record Last Update: 1996-09-24  
Spiller Name: KEHLER  
Spiller Company: VIRGINIA DARE  
Spiller Address: 882 3RD AV  
Spiller Company: 001  
Contact Name: Not reported  
DEC Memo: ""  
Remarks: "FD ON SCENE - SPILL INSIDE BUILDING - NO OTHER INFO"

**All Materials:**

Site ID: 65281  
Operable Unit ID: 1035339  
Operable Unit: 01  
Material ID: 346647  
Material Code: 0968A  
Material Name: bromine  
Case No.: 07726956  
Material FA: Hazardous Material  
Quantity: .00  
Units: G  
Recovered: .00  
Oxygenate: Not reported

Map ID  
Direction  
Distance  
Elevation

MAP FINDINGS

Site

Database(s)

EDR ID Number  
EPA ID Number

AC235  
ESE  
1/8-1/4  
0.143 mi.  
757 ft.

**VIRGINIA DARE EXTRACT CO INC**  
**882 3RD AVE SUITE 6**  
**BROOKLYN, NY 11232**

**RCRA-CESQG** 1000441123  
**NY MANIFEST** NYD001651884

**Site 3 of 13 in cluster AC**

**Relative:  
Higher**

RCRA-CESQG:

Date form received by agency:08/28/2014

Facility name: VIRGINIA DARE EXTRACT CO INC

Facility address: 882 3RD AVE SUITE 6  
BROOKLYN, NY 11232-1902

EPA ID: NYD001651884

Mailing address: 3RD AVE SUITE 6  
BROOKLYN, NY 11232-1902

Contact: STEPHEN BALTER

Contact address: 3RD AVE SUITE 6  
BROOKLYN, NY 11232-1902

Contact country: US

Contact telephone: 718-788-1776

Contact email: SBALTER@VIRGINIADARE.COM

EPA Region: 02

Land type: Private

Classification: Conditionally Exempt Small Quantity Generator

Description: Handler: generates 100 kg or less of hazardous waste per calendar month, and accumulates 1000 kg or less of hazardous waste at any time; or generates 1 kg or less of acutely hazardous waste per calendar month, and accumulates at any time: 1 kg or less of acutely hazardous waste; or 100 kg or less of any residue or contaminated soil, waste or other debris resulting from the cleanup of a spill, into or on any land or water, of acutely hazardous waste; or generates 100 kg or less of any residue or contaminated soil, waste or other debris resulting from the cleanup of a spill, into or on any land or water, of acutely hazardous waste during any calendar month, and accumulates at any time: 1 kg or less of acutely hazardous waste; or 100 kg or less of any residue or contaminated soil, waste or other debris resulting from the cleanup of a spill, into or on any land or water, of acutely hazardous waste

Owner/Operator Summary:

Owner/operator name: VIRGINIA DARE EXTRACT CO INC

Owner/operator address: 3RD AVE SUITE 6  
BROOKLYN, NY 11232

Owner/operator country: US

Owner/operator telephone: 718-788-1776

Owner/operator email: Not reported

Owner/operator fax: Not reported

Owner/operator extension: Not reported

Legal status: Private

Owner/Operator Type: Owner

Owner/Op start date: 08/23/1923

Owner/Op end date: Not reported

Owner/operator name: VIRGINIA DARE EXTRACT CO INC

Owner/operator address: Not reported  
Not reported

Owner/operator country: US

Owner/operator telephone: Not reported

Owner/operator email: Not reported

Owner/operator fax: Not reported

Map ID  
Direction  
Distance  
Elevation

MAP FINDINGS

Site

Database(s)

EDR ID Number  
EPA ID Number

**VIRGINIA DARE EXTRACT CO INC (Continued)**

**1000441123**

Owner/operator extension: Not reported  
Legal status: Private  
Owner/Operator Type: Operator  
Owner/Op start date: 08/23/1923  
Owner/Op end date: Not reported

Handler Activities Summary:

U.S. importer of hazardous waste: No  
Mixed waste (haz. and radioactive): No  
Recycler of hazardous waste: No  
Transporter of hazardous waste: No  
Treater, storer or disposer of HW: No  
Underground injection activity: No  
On-site burner exemption: No  
Furnace exemption: No  
Used oil fuel burner: No  
Used oil processor: No  
User oil refiner: No  
Used oil fuel marketer to burner: No  
Used oil Specification marketer: No  
Used oil transfer facility: No  
Used oil transporter: No

. Waste code: D001  
. Waste name: IGNITABLE WASTE

Historical Generators:

Date form received by agency:02/21/2014  
Site name: VIRGINIA DARE EXTRACT CO. INC.  
Classification: Large Quantity Generator

. Waste code: D001  
. Waste name: IGNITABLE WASTE

Date form received by agency:02/22/2010  
Site name: VIRGINIA DARE EXTRACT CO. INC.  
Classification: Large Quantity Generator

. Waste code: D001  
. Waste name: IGNITABLE WASTE

Date form received by agency:02/25/2008  
Site name: VIRGINIA DARE EXTRACT CO.INC.  
Classification: Small Quantity Generator

. Waste code: D001  
. Waste name: IGNITABLE WASTE

Date form received by agency:01/01/2007  
Site name: GRAYARC CO  
Classification: Small Quantity Generator

Date form received by agency:01/01/2006  
Site name: GRAYARC CO  
Classification: Small Quantity Generator

Map ID  
Direction  
Distance  
Elevation

MAP FINDINGS

Site

Database(s)

EDR ID Number  
EPA ID Number

**VIRGINIA DARE EXTRACT CO INC (Continued)**

**1000441123**

Date form received by agency:07/08/1999  
Site name: GRAYARC CO  
Classification: Not a generator, verified

Date form received by agency:08/18/1980  
Site name: GRAYARC CO  
Classification: Large Quantity Generator

. Waste code: NONE  
. Waste name: None

Facility Has Received Notices of Violations:

Regulation violated: Not reported  
Area of violation: Listing - General  
Date violation determined: 09/22/2009  
Date achieved compliance: 10/19/2009  
Violation lead agency: State  
Enforcement action: WRITTEN INFORMAL  
Enforcement action date: 09/29/2009  
Enf. disposition status: Action Satisfied (Case Closed)  
Enf. disp. status date: 11/13/2009  
Enforcement lead agency: State  
Proposed penalty amount: Not reported  
Final penalty amount: Not reported  
Paid penalty amount: Not reported

Evaluation Action Summary:

Evaluation date: 02/28/2012  
Evaluation: COMPLIANCE EVALUATION INSPECTION ON-SITE  
Area of violation: Not reported  
Date achieved compliance: Not reported  
Evaluation lead agency: EPA

Evaluation date: 09/22/2009  
Evaluation: COMPLIANCE EVALUATION INSPECTION ON-SITE  
Area of violation: Listing - General  
Date achieved compliance: 10/19/2009  
Evaluation lead agency: State

Evaluation date: 02/15/1990  
Evaluation: COMPLIANCE EVALUATION INSPECTION ON-SITE  
Area of violation: Not reported  
Date achieved compliance: Not reported  
Evaluation lead agency: State

NY MANIFEST:

Country: USA  
EPA ID: NYD001651884  
Facility Status: Not reported  
Location Address 1: 882 THIRD AVENUE  
Code: BP  
Location Address 2: Not reported  
Total Tanks: Not reported  
Location City: BROOKLYN  
Location State: NY  
Location Zip: 11232  
Location Zip 4: 1902

Map ID  
Direction  
Distance  
Elevation

MAP FINDINGS

Site

Database(s)

EDR ID Number  
EPA ID Number

**VIRGINIA DARE EXTRACT CO INC (Continued)**

**1000441123**

NY MANIFEST:

EPAID: NYD001651884  
Mailing Name: VIRGINIA DARE  
Mailing Contact: N/S  
Mailing Address 1: 882 THIRD AVE  
Mailing Address 2: Not reported  
Mailing City: BROOKLYN  
Mailing State: NY  
Mailing Zip: 11232  
Mailing Zip 4: Not reported  
Mailing Country: USA  
Mailing Phone: 7187881776

NY MANIFEST:

Document ID: Not reported  
Manifest Status: Not reported  
seq: Not reported  
Year: 2017  
Trans1 State ID: TXR000081205  
Trans2 State ID: MAD039322250  
Generator Ship Date: 07/31/2017  
Trans1 Recv Date: 07/31/2017  
Trans2 Recv Date: 08/03/2017  
TSD Site Recv Date: 08/07/2017  
Part A Recv Date: Not reported  
Part B Recv Date: Not reported  
Generator EPA ID: NYD001651884  
Trans1 EPA ID: Not reported  
Trans2 EPA ID: Not reported  
TSD ID 1: ARD069748192  
TSD ID 2: Not reported  
Manifest Tracking Number: 006013020SKS  
Import Indicator: N  
Export Indicator: N  
Discr Quantity Indicator: N  
Discr Type Indicator: N  
Discr Residue Indicator: N  
Discr Partial Reject Indicator: N  
Discr Full Reject Indicator: N  
Manifest Ref Number: Not reported  
Alt Facility RCRA ID: Not reported  
Alt Facility Sign Date: Not reported  
MGMT Method Type Code: H040  
Waste Code: Not reported  
Waste Code: Not reported  
Waste Code: Not reported  
Waste Code: Not reported  
Waste Code: Not reported  
Waste Code: Not reported  
Quantity: 10  
Units: P - Pounds  
Number of Containers: 1  
Container Type: DM - Metal drums, barrels  
Handling Method: B Incineration, heat recovery, burning.  
Specific Gravity: 1  
Waste Code: D001

Map ID  
Direction  
Distance  
Elevation

MAP FINDINGS

Site

Database(s)

EDR ID Number  
EPA ID Number

**VIRGINIA DARE EXTRACT CO INC (Continued)**

1000441123

Waste Code 1\_2: Not reported  
Waste Code 1\_3: Not reported  
Waste Code 1\_4: Not reported  
Waste Code 1\_5: Not reported  
Waste Code 1\_6: Not reported

[Click this hyperlink](#) while viewing on your computer to access  
45 additional NY\_MANIFEST: record(s) in the EDR Site Report.

AC236  
ESE  
1/8-1/4  
0.143 mi.  
757 ft.

**L M RABINOWITZ & CO INC**  
**882 3RD AVE 9TH FLOOR**  
**BROOKLYN, NY 11232**  
**Site 4 of 13 in cluster AC**

RCRA NonGen / NLR  
FINDS  
ECHO  
NY MANIFEST  
1004760926  
NYR000065383

Relative:  
Higher

RCRA NonGen / NLR:

Actual:  
12 ft.

Date form received by agency: 01/01/2007  
Facility name: L M RABINOWITZ & CO INC  
Facility address: 882 3RD AVE 9TH FLOOR  
BROOKLYN, NY 11232  
EPA ID: NYR000065383  
Mailing address: 3RD AVE 9TH FLOOR  
BROOKLYN, NY 11232  
Contact: RICHARD NONNA  
Contact address: 3RD AVE 9TH FLOOR  
BROOKLYN, NY 11232  
Contact country: US  
Contact telephone: 718-788-2003  
Contact email: Not reported  
EPA Region: 02  
Classification: Non-Generator  
Description: Handler: Non-Generators do not presently generate hazardous waste

Owner/Operator Summary:

Owner/operator name: INDUSTRY CITY ASSOCIATES  
Owner/operator address: 241 37TH ST  
BROOKLYN, NY 11232  
Owner/operator country: US  
Owner/operator telephone: 718-965-6450  
Owner/operator email: Not reported  
Owner/operator fax: Not reported  
Owner/operator extension: Not reported  
Legal status: Private  
Owner/Operator Type: Operator  
Owner/Op start date: Not reported  
Owner/Op end date: Not reported

Owner/operator name: INDUSTRY CITY ASSOCIATES  
Owner/operator address: 241 37TH ST  
BROOKLYN, NY 11232  
Owner/operator country: US  
Owner/operator telephone: 718-965-6450  
Owner/operator email: Not reported  
Owner/operator fax: Not reported  
Owner/operator extension: Not reported  
Legal status: Private

Map ID  
Direction  
Distance  
Elevation

MAP FINDINGS

Site

Database(s)

EDR ID Number  
EPA ID Number

**L M RABINOWITZ & CO INC (Continued)**

**1004760926**

Owner/Operator Type: Owner  
Owner/Op start date: Not reported  
Owner/Op end date: Not reported

Handler Activities Summary:

U.S. importer of hazardous waste: No  
Mixed waste (haz. and radioactive): No  
Recycler of hazardous waste: No  
Transporter of hazardous waste: No  
Treater, storer or disposer of HW: No  
Underground injection activity: No  
On-site burner exemption: No  
Furnace exemption: No  
Used oil fuel burner: No  
Used oil processor: No  
User oil refiner: No  
Used oil fuel marketer to burner: No  
Used oil Specification marketer: No  
Used oil transfer facility: No  
Used oil transporter: No

Historical Generators:

Date form received by agency:01/01/2006  
Site name: L M RABINOWITZ & CO INC  
Classification: Not a generator, verified

Date form received by agency:12/31/1998  
Site name: L M RABINOWITZ & CO INC  
Classification: Conditionally Exempt Small Quantity Generator

. Waste code: D002  
. Waste name: CORROSIVE WASTE

. Waste code: D007  
. Waste name: CHROMIUM

Violation Status: No violations found

FINDS:

Registry ID: 110004550067

Environmental Interest/Information System

RCRAInfo is a national information system that supports the Resource Conservation and Recovery Act (RCRA) program through the tracking of events and activities related to facilities that generate, transport, and treat, store, or dispose of hazardous waste. RCRAInfo allows RCRA program staff to track the notification, permit, compliance, and corrective action activities required under RCRA.

[Click this hyperlink](#) while viewing on your computer to access additional FINDS: detail in the EDR Site Report.

ECHO:

Envid: 1004760926



Map ID  
Direction  
Distance  
Elevation

MAP FINDINGS

Site

Database(s)

EDR ID Number  
EPA ID Number

**L M RABINOWITZ & CO INC (Continued)**

**1004760926**

Registry ID: 110004550067  
DFR URL: <http://echo.epa.gov/detailed-facility-report?fid=110004550067>

NY MANIFEST:

Country: USA  
EPA ID: NYR000065383  
Facility Status: Not reported  
Location Address 1: INDUSTRY CITY 882 3RD AVE  
Code: BP  
Location Address 2: Not reported  
Total Tanks: Not reported  
Location City: BROOKLYN  
Location State: NY  
Location Zip: 11232  
Location Zip 4: Not reported

NY MANIFEST:

EPAID: NYR000065383  
Mailing Name: LM INDUSTRIES CO  
Mailing Contact: RICHARD NONNA  
Mailing Address 1: INDUSTRY CITY 882 3RD AVE  
Mailing Address 2: Not reported  
Mailing City: BROOKLYN  
Mailing State: NY  
Mailing Zip: 11232  
Mailing Zip 4: Not reported  
Mailing Country: USA  
Mailing Phone: 7187882003

NY MANIFEST:

Document ID: NYB1023867  
Manifest Status: Not reported  
seq: 01  
Year: 1999  
Trans1 State ID: Not reported  
Trans2 State ID: TV40957  
Generator Ship Date: 01/07/1999  
Trans1 Recv Date: 01/07/1999  
Trans2 Recv Date: 01/08/1999  
TSD Site Recv Date: 01/15/1999  
Part A Recv Date: Not reported  
Part B Recv Date: Not reported  
Generator EPA ID: NYR000065383  
Trans1 EPA ID: PAD146714878  
Trans2 EPA ID: OH000000539  
TSD ID 1: OHD083377010  
TSD ID 2: Not reported  
Manifest Tracking Number: Not reported  
Import Indicator: Not reported  
Export Indicator: Not reported  
Discr Quantity Indicator: Not reported  
Discr Type Indicator: Not reported  
Discr Residue Indicator: Not reported  
Discr Partial Reject Indicator: Not reported  
Discr Full Reject Indicator: Not reported  
Manifest Ref Number: Not reported  
Alt Facility RCRA ID: Not reported

Map ID  
Direction  
Distance  
Elevation

MAP FINDINGS

Site

Database(s)

EDR ID Number  
EPA ID Number

**L M RABINOWITZ & CO INC (Continued)**

**1004760926**

Alt Facility Sign Date: Not reported  
MGMT Method Type Code: Not reported  
Waste Code: D006 - CADMIUM 1.0 MG/L TCLP  
Waste Code: Not reported  
Waste Code: Not reported  
Waste Code: Not reported  
Waste Code: Not reported  
Waste Code: Not reported  
Waste Code: Not reported  
Quantity: 00300  
Units: P - Pounds  
Number of Containers: 003  
Container Type: DM - Metal drums, barrels  
Handling Method: T Chemical, physical, or biological treatment.  
Specific Gravity: 01.00  
Waste Code: D001 - NON-LISTED IGNITABLE WASTES  
Waste Code: Not reported  
Waste Code: Not reported  
Waste Code: Not reported  
Waste Code: Not reported  
Quantity: 00300  
Units: P - Pounds  
Number of Containers: 001  
Container Type: DM - Metal drums, barrels  
Handling Method: T Chemical, physical, or biological treatment.  
Specific Gravity: 01.00  
Waste Code: D002 - NON-LISTED CORROSIVE WASTES  
Waste Code: Not reported  
Waste Code: Not reported  
Waste Code: Not reported  
Waste Code: Not reported  
Quantity: 00110  
Units: G - Gallons (liquids only)\* (8.3 pounds)  
Number of Containers: 002  
Container Type: DF - Fiberboard or plastic drums (glass)  
Handling Method: T Chemical, physical, or biological treatment.  
Specific Gravity: 01.00

[Click this hyperlink](#) while viewing on your computer to access additional NY\_MANIFEST: detail in the EDR Site Report.

**AC237  
ESE  
1/8-1/4  
0.143 mi.  
757 ft.**

**BUSH TERMINAL  
882 3RD AVENUE  
BROOKLYN, NY 11232  
Site 5 of 13 in cluster AC**

**NY AST A100304629  
N/A**

**Relative:  
Higher**

AST:  
Region: STATE  
DEC Region: 2  
Site Status: Active  
Facility Id: 2-610527  
Program Type: PBS  
UTM X: 584147.90544  
UTM Y: 4501222.26499  
Expiration Date: 02/21/2017  
Site Type: Other

**Actual:  
12 ft.**

Map ID  
Direction  
Distance  
Elevation

MAP FINDINGS

Site

Database(s)

EDR ID Number  
EPA ID Number

**BUSH TERMINAL (Continued)**

**A100304629**

Affiliation Records:

Site Id: 379310  
Affiliation Type: Facility Owner  
Company Name: 1-10 INDUSTRY ASSOCIATES, LLC  
Contact Type: SVP OPERATION & ENGINEERING  
Contact Name: CHRISTOPHER BALDWIN  
Address1: 882 3RD AVE SUITE 1200  
Address2: Not reported  
City: BROOKLYN  
State: NY  
Zip Code: 11232  
Country Code: 001  
Phone: (718) 965-6450  
EMail: Not reported  
Fax Number: Not reported  
Modified By: KAKYER  
Date Last Modified: 2013-03-20

Site Id: 379310  
Affiliation Type: Mail Contact  
Company Name: FIBERMEIDA GROUP, LLC  
Contact Type: Not reported  
Contact Name: CHRISTOPHER BALDWIN  
Address1: 882 3RD AVE SUITE 900  
Address2: Not reported  
City: BROOKLYN  
State: NY  
Zip Code: 11232  
Country Code: 001  
Phone: (201) 453-5300 132  
EMail: CBALDWIN@FIBERMEDIA.NET  
Fax Number: Not reported  
Modified By: KAKYER  
Date Last Modified: 2013-03-20

Site Id: 379310  
Affiliation Type: Facility Operator  
Company Name: BUSH TERMINAL  
Contact Type: Not reported  
Contact Name: LUIS ESPINIERA  
Address1: Not reported  
Address2: Not reported  
City: Not reported  
State: NN  
Zip Code: Not reported  
Country Code: 001  
Phone: (800) 553-1829 300  
EMail: Not reported  
Fax Number: Not reported  
Modified By: KAKYER  
Date Last Modified: 2013-03-20

Site Id: 379310  
Affiliation Type: Emergency Contact  
Company Name: 1-10 INDUSTRY ASSOCIATES, LLC  
Contact Type: Not reported  
Contact Name: CHRISTOPHER BALDWIN

Map ID  
Direction  
Distance  
Elevation

MAP FINDINGS

Site

Database(s)

EDR ID Number  
EPA ID Number

**BUSH TERMINAL (Continued)**

**A100304629**

Address1: Not reported  
Address2: Not reported  
City: Not reported  
State: NN  
Zip Code: Not reported  
Country Code: 999  
Phone: (201) 453-5300  
EMail: Not reported  
Fax Number: Not reported  
Modified By: KAKYER  
Date Last Modified: 2013-03-20

Tank Info:

Tank Number: 001  
Tank Id: 216615  
Material Code: 0001  
Common Name of Substance: #2 Fuel Oil (On-Site Consumption)

Equipment Records:

J02 - Dispenser - Suction Dispenser  
L01 - Piping Leak Detection - Interstitial - Electronic Monitoring  
E00 - Piping Secondary Containment - None  
I02 - Overfill - High Level Alarm  
A00 - Tank Internal Protection - None  
B01 - Tank External Protection - Painted/Asphalt Coating  
D01 - Pipe Type - Steel/Carbon Steel/Iron  
F01 - Pipe External Protection - Painted/Asphalt Coating  
H01 - Tank Leak Detection - Interstitial - Electronic Monitoring  
K00 - Spill Prevention - None  
C01 - Pipe Location - Aboveground  
G02 - Tank Secondary Containment - Vault (w/access)

Tank Location: 3  
Tank Type: Steel/Carbon Steel/Iron  
Tank Status: Temporarily Out of Service  
Pipe Model: Not reported  
Install Date: 02/21/2007  
Capacity Gallons: 2500  
Tightness Test Method: NN  
Date Test: Not reported  
Next Test Date: Not reported  
Date Tank Closed: Not reported  
Register: True  
Modified By: MSBAPTIS  
Last Modified: 04/14/2017  
Material Name: Not reported

Tank Number: 002  
Tank Id: 247510  
Material Code: 0001  
Common Name of Substance: #2 Fuel Oil (On-Site Consumption)

Equipment Records:

I02 - Overfill - High Level Alarm  
E00 - Piping Secondary Containment - None

Map ID  
 Direction  
 Distance  
 Elevation

MAP FINDINGS

Site

Database(s)

EDR ID Number  
 EPA ID Number

**BUSH TERMINAL (Continued)**

**A100304629**

K00 - Spill Prevention - None  
 D01 - Pipe Type - Steel/Carbon Steel/Iron  
 F01 - Pipe External Protection - Painted/Asphalt Coating  
 H01 - Tank Leak Detection - Interstitial - Electronic Monitoring  
 A00 - Tank Internal Protection - None  
 B01 - Tank External Protection - Painted/Asphalt Coating  
 C01 - Pipe Location - Aboveground  
 J02 - Dispenser - Suction Dispenser  
 L01 - Piping Leak Detection - Interstitial - Electronic Monitoring  
 G02 - Tank Secondary Containment - Vault (w/access)

Tank Location: 2  
 Tank Type: Steel/Carbon Steel/Iron  
 Tank Status: In Service  
 Pipe Model: Not reported  
 Install Date: 02/21/2007  
 Capacity Gallons: 150  
 Tightness Test Method: NN  
 Date Test: Not reported  
 Next Test Date: Not reported  
 Date Tank Closed: Not reported  
 Register: True  
 Modified By: MSBAPTIS  
 Last Modified: 04/14/2017  
 Material Name: Not reported

**AC238**  
**ESE**  
**1/8-1/4**  
**0.143 mi.**  
**757 ft.**

**VIRGINIA DARE EXTRACT CO INC**  
**882 THIRD AVENUE**  
**BROOKLYN, NY 11232**  
**Site 6 of 13 in cluster AC**

**NJ MANIFEST** **S120665300**  
**N/A**

**Relative:**  
**Higher**

NJ MANIFEST:  
 EPA Id: NYD001651884  
 Mail Address: THIRD AVENUE  
 Mail City/State/Zip: BROOKLYN, NY 112321902  
 Facility Phone: Not reported  
 Emergency Phone: Not reported  
 Contact: STEPHEN BALTER  
 Comments: Not reported  
 SIC Code: Not reported  
 County: NY061  
 Municipal: Not reported  
 Previous EPA Id: Not reported  
 Gen Flag: Not reported  
 Trans Flag: Not reported  
 TSD Flag: Not reported  
 Name Change: Not reported  
 Date Change: Not reported

**Actual:**  
**12 ft.**

Manifest:  
 Manifest Number: 001129655GBF  
 EPA ID: NYD001651884  
 Date Shipped: 4/20/2012  
 TSD EPA ID: NJD002200046  
 Transporter EPA ID: NJD003812047  
 Transporter 2 EPA ID: Not reported  
 Transporter 3 EPA ID: Not reported  
 Transporter 4 EPA ID: Not reported

Map ID  
 Direction  
 Distance  
 Elevation

MAP FINDINGS

Site

Database(s)

EDR ID Number  
 EPA ID Number

**VIRGINIA DARE EXTRACT CO INC (Continued)**

**S120665300**

Transporter 5 EPA ID: Not reported  
 Transporter 6 EPA ID: Not reported  
 Transporter 7 EPA ID: Not reported  
 Transporter 8 EPA ID: Not reported  
 Transporter 9 EPA ID: Not reported  
 Transporter 10 EPA ID: Not reported  
 Date Trans1 Transported Waste: Not reported  
 Date Trans2 Transported Waste: Not reported  
 Date Trans3 Transported Waste: Not reported  
 Date Trans4 Transported Waste: Not reported  
 Date Trans5 Transported Waste: Not reported  
 Date Trans6 Transported Waste: Not reported  
 Date Trans7 Transported Waste: Not reported  
 Date Trans8 Transported Waste: Not reported  
 Date Trans9 Transported Waste: Not reported  
 Date Trans10 Transported Waste: Not reported  
 Date TSDF Received Waste: Not reported  
 TSDF EPA Facility Name: Not reported  
 QTY Units: Not reported  
 Transporter SEQ ID: Not reported  
 Transporter-1 Date: Not reported  
 Waste SEQ ID: Not reported  
 Waste Type Code 2: Not reported  
 Waste Type Code 3: Not reported  
 Waste Type Code 4: Not reported  
 Waste Type Code 5: Not reported  
 Waste Type Code 6: Not reported  
 Date Accepted: Not reported  
 Manifest Discrepancy Type: Not reported  
 Data Entry Number: Not reported  
 Was Load Rejected: BROOKLYN, NY 112321902  
 Reason Load Was Rejected: Not reported

Waste:  
 Manifest Year: Not reported  
 Waste Code: D001  
 Hand Code: Not reported  
 Quantity: 400.00 Pounds

**AC239**  
**ESE**  
**1/8-1/4**  
**0.143 mi.**  
**757 ft.**

**VIRGINIA DARE EXTRACT CO. INC.**  
**882 THIRD AVENUE**  
**BROOKLYN, NY 11232**  
**Site 7 of 13 in cluster AC**

**PA MANIFEST S111771540**  
**N/A**

**Relative:**  
**Higher**

Manifest Details:  
 Year: 2010  
 Manifest Number: 000895423GBF  
 Manifest Type: TSD Copy  
 Generator EPA Id: NYD001651884  
 Generator Date: 03/11/2010  
 Mailing Address: Not reported  
 Mailing City, St, Zip: Not reported  
 Contact Name: Not reported  
 Contact Phone: NULL

**Actual:**  
**12 ft.**

Map ID  
Direction  
Distance  
Elevation

MAP FINDINGS

Site

Database(s)

EDR ID Number  
EPA ID Number

**VIRGINIA DARE EXTRACT CO. INC. (Continued)**

**S111771540**

TSD EPA Id: PAD067098822  
TSD Date: Not reported  
TSD Facility Name: CYCLE CHEM INC  
TSD Facility Address: 550 INDUSTRIAL DRIVE  
TSD Facility City: LEWISBERRY  
TSD Facility State: PA  
Facility Telephone: Not reported  
Page Number: 1  
Line Number: 2  
Waste Number: U056  
Container Number: 1  
Container Type: Fiberboard or plastic drums, barrels, kegs  
Waste Quantity: 100  
Unit: Pounds  
Handling Code: Not reported  
TSP EPA Id: Not reported  
Date TSP Sig: Not reported

Year: 2010  
Manifest Number: 000895424GBF  
Manifest Type: TSD Copy  
Generator EPA Id: NYD001651884  
Generator Date: 03/11/2010  
Mailing Address: Not reported  
Mailing City,St,Zip: Not reported  
Contact Name: Not reported  
Contact Phone: NULL  
TSD EPA Id: PAD067098822  
TSD Date: Not reported  
TSD Facility Name: CYCLE CHEM INC  
TSD Facility Address: 550 INDUSTRIAL DRIVE  
TSD Facility City: LEWISBERRY  
TSD Facility State: PA  
Facility Telephone: Not reported  
Page Number: 1  
Line Number: 2  
Waste Number: D002  
Container Number: 1  
Container Type: Fiberboard or plastic drums, barrels, kegs  
Waste Quantity: 2  
Unit: Pounds  
Handling Code: Not reported  
TSP EPA Id: Not reported  
Date TSP Sig: Not reported

Year: 2010  
Manifest Number: 000895424GBF  
Manifest Type: TSD Copy  
Generator EPA Id: NYD001651884  
Generator Date: 03/11/2010  
Mailing Address: Not reported  
Mailing City,St,Zip: Not reported  
Contact Name: Not reported  
Contact Phone: NULL  
TSD EPA Id: PAD067098822  
TSD Date: Not reported  
TSD Facility Name: CYCLE CHEM INC

Map ID  
Direction  
Distance  
Elevation

MAP FINDINGS

Site

Database(s)

EDR ID Number  
EPA ID Number

**VIRGINIA DARE EXTRACT CO. INC. (Continued)**

**S111771540**

TSD Facility Address: 550 INDUSTRIAL DRIVE  
TSD Facility City: LEWISBERRY  
TSD Facility State: PA  
Facility Telephone: Not reported  
Page Number: 1  
Line Number: 3  
Waste Number: D002  
Container Number: 1  
Container Type: Fiberboard or plastic drums, barrels, kegs  
Waste Quantity: 2  
Unit: Pounds  
Handling Code: Not reported  
TSP EPA Id: Not reported  
Date TSP Sig: Not reported

Year: 2010  
Manifest Number: 000895424GBF  
Manifest Type: TSD Copy  
Generator EPA Id: NYD001651884  
Generator Date: 03/11/2010  
Mailing Address: Not reported  
Mailing City,St,Zip: Not reported  
Contact Name: Not reported  
Contact Phone: NULL  
TSD EPA Id: PAD067098822  
TSD Date: Not reported  
TSD Facility Name: CYCLE CHEM INC  
TSD Facility Address: 550 INDUSTRIAL DRIVE  
TSD Facility City: LEWISBERRY  
TSD Facility State: PA  
Facility Telephone: Not reported  
Page Number: 1  
Line Number: 4  
Waste Number: D002  
Container Number: 1  
Container Type: Fiberboard or plastic drums, barrels, kegs  
Waste Quantity: 8  
Unit: Pounds  
Handling Code: Not reported  
TSP EPA Id: Not reported  
Date TSP Sig: Not reported

Year: 2010  
Manifest Number: 000895423GBF  
Manifest Type: TSD Copy  
Generator EPA Id: NYD001651884  
Generator Date: 03/11/2010  
Mailing Address: Not reported  
Mailing City,St,Zip: Not reported  
Contact Name: Not reported  
Contact Phone: NULL  
TSD EPA Id: PAD067098822  
TSD Date: Not reported  
TSD Facility Name: CYCLE CHEM INC  
TSD Facility Address: 550 INDUSTRIAL DRIVE  
TSD Facility City: LEWISBERRY  
TSD Facility State: PA



Map ID  
Direction  
Distance  
Elevation

MAP FINDINGS

Site

Database(s)

EDR ID Number  
EPA ID Number

**VIRGINIA DARE EXTRACT CO. INC. (Continued)**

**S111771540**

Facility Telephone: Not reported  
Page Number: 1  
Line Number: 3  
Waste Number: D002  
Container Number: 1  
Container Type: Fiberboard or plastic drums, barrels, kegs  
Waste Quantity: 2  
Unit: Pounds  
Handling Code: Not reported  
TSP EPA Id: Not reported  
Date TSP Sig: Not reported

Year: 2010  
Manifest Number: 000895423GBF  
Manifest Type: TSD Copy  
Generator EPA Id: NYD001651884  
Generator Date: 03/11/2010  
Mailing Address: Not reported  
Mailing City,St,Zip: Not reported  
Contact Name: Not reported  
Contact Phone: NULL  
TSD EPA Id: PAD067098822  
TSD Date: Not reported  
TSD Facility Name: CYCLE CHEM INC  
TSD Facility Address: 550 INDUSTRIAL DRIVE  
TSD Facility City: LEWISBERRY  
TSD Facility State: PA  
Facility Telephone: Not reported  
Page Number: 1  
Line Number: 1  
Waste Number: D002  
Container Number: 1  
Container Type: Fiberboard or plastic drums, barrels, kegs  
Waste Quantity: 80  
Unit: Pounds  
Handling Code: Not reported  
TSP EPA Id: Not reported  
Date TSP Sig: Not reported

Year: 2010  
Manifest Number: 000895424GBF  
Manifest Type: TSD Copy  
Generator EPA Id: NYD001651884  
Generator Date: 03/11/2010  
Mailing Address: Not reported  
Mailing City,St,Zip: Not reported  
Contact Name: Not reported  
Contact Phone: NULL  
TSD EPA Id: PAD067098822  
TSD Date: Not reported  
TSD Facility Name: CYCLE CHEM INC  
TSD Facility Address: 550 INDUSTRIAL DRIVE  
TSD Facility City: LEWISBERRY  
TSD Facility State: PA  
Facility Telephone: Not reported  
Page Number: 1  
Line Number: 1

Map ID  
Direction  
Distance  
Elevation

MAP FINDINGS

Site

Database(s)

EDR ID Number  
EPA ID Number

**VIRGINIA DARE EXTRACT CO. INC. (Continued)**

**S111771540**

Waste Number: D002  
Container Number: 1  
Container Type: Fiberboard or plastic drums, barrels, kegs  
Waste Quantity: 25  
Unit: Pounds  
Handling Code: Not reported  
TSP EPA Id: Not reported  
Date TSP Sig: Not reported

Year: 2010  
Manifest Number: 000895424GBF  
Manifest Type: TSD Copy  
Generator EPA Id: NYD001651884  
Generator Date: 03/11/2010  
Mailing Address: Not reported  
Mailing City, St, Zip: Not reported  
Contact Name: Not reported  
Contact Phone: NULL  
TSD EPA Id: PAD067098822  
TSD Date: Not reported  
TSD Facility Name: CYCLE CHEM INC  
TSD Facility Address: 550 INDUSTRIAL DRIVE  
TSD Facility City: LEWISBERRY  
TSD Facility State: PA  
Facility Telephone: Not reported  
Page Number: 1  
Line Number: 1  
Waste Number: D008  
Container Number: 1  
Container Type: Fiberboard or plastic drums, barrels, kegs  
Waste Quantity: 25  
Unit: Pounds  
Handling Code: Not reported  
TSP EPA Id: Not reported  
Date TSP Sig: Not reported

Year: 2010  
Manifest Number: 000895423GBF  
Manifest Type: TSD Copy  
Generator EPA Id: NYD001651884  
Generator Date: 03/11/2010  
Mailing Address: Not reported  
Mailing City, St, Zip: Not reported  
Contact Name: Not reported  
Contact Phone: NULL  
TSD EPA Id: PAD067098822  
TSD Date: Not reported  
TSD Facility Name: CYCLE CHEM INC  
TSD Facility Address: 550 INDUSTRIAL DRIVE  
TSD Facility City: LEWISBERRY  
TSD Facility State: PA  
Facility Telephone: Not reported  
Page Number: 1  
Line Number: 2  
Waste Number: D001  
Container Number: 1  
Container Type: Fiberboard or plastic drums, barrels, kegs

Map ID  
 Direction  
 Distance  
 Elevation

MAP FINDINGS

Site

Database(s)

EDR ID Number  
 EPA ID Number

**VIRGINIA DARE EXTRACT CO. INC. (Continued)**

**S111771540**

Waste Quantity: 100  
 Unit: Pounds  
 Handling Code: Not reported  
 TSP EPA Id: Not reported  
 Date TSP Sig: Not reported

Year: 2010  
 Manifest Number: 000895423GBF  
 Manifest Type: TSD Copy  
 Generator EPA Id: NYD001651884  
 Generator Date: 03/11/2010  
 Mailing Address: Not reported  
 Mailing City,St,Zip: Not reported  
 Contact Name: Not reported  
 Contact Phone: NULL  
 TSD EPA Id: PAD067098822  
 TSD Date: Not reported  
 TSD Facility Name: CYCLE CHEM INC  
 TSD Facility Address: 550 INDUSTRIAL DRIVE  
 TSD Facility City: LEWISBERRY  
 TSD Facility State: PA  
 Facility Telephone: Not reported  
 Page Number: 1  
 Line Number: 2  
 Waste Number: U002  
 Container Number: 1  
 Container Type: Fiberboard or plastic drums, barrels, kegs  
 Waste Quantity: 100  
 Unit: Pounds  
 Handling Code: Not reported  
 TSP EPA Id: Not reported  
 Date TSP Sig: Not reported

[Click this hyperlink](#) while viewing on your computer to access  
 7 additional PA\_MANIFEST: record(s) in the EDR Site Report.

**AD240  
 ENE  
 1/8-1/4  
 0.145 mi.  
 766 ft.**

**ZOPHAR MILLS, INC  
 112-130 26TH STREET  
 BROOKLYN, NY 11232  
 Site 1 of 10 in cluster AD**

**NY UST U003644403  
 N/A**

**Relative:  
 Higher**

UST:  
 Id/Status: 2-476986 / Inactive  
 Program Type: PBS  
 Region: STATE  
 DEC Region: 2  
 Expiration Date: N/A  
 UTM X: 584480.43865  
 UTM Y: 4501611.39342  
 Site Type: Unknown

**Actual:  
 8 ft.**

Affiliation Records:  
 Site Id: 21137  
 Affiliation Type: Facility Owner  
 Company Name: ZOPHAR MILLS, INC  
 Contact Type: Not reported  
 Contact Name: Not reported

Map ID  
Direction  
Distance  
Elevation

MAP FINDINGS

Site

Database(s)

EDR ID Number  
EPA ID Number

**ZOPHAR MILLS, INC (Continued)**

**U003644403**

Address1: 112-130 26TH STREET  
Address2: Not reported  
City: BROOKLYN  
State: NY  
Zip Code: 11232  
Country Code: 001  
Phone: (718) 768-0907  
EMail: Not reported  
Fax Number: Not reported  
Modified By: TRANSLAT  
Date Last Modified: 2004-03-04

Site Id: 21137  
Affiliation Type: Mail Contact  
Company Name: ZOPHAR MILLS, INC  
Contact Type: Not reported  
Contact Name: Not reported  
Address1: 112-130 26TH STREET  
Address2: Not reported  
City: BROOKLYN  
State: NY  
Zip Code: 11232  
Country Code: 001  
Phone: (718) 768-0907  
EMail: Not reported  
Fax Number: Not reported  
Modified By: TRANSLAT  
Date Last Modified: 2004-03-04

Site Id: 21137  
Affiliation Type: Facility Operator  
Company Name: ZOPHAR MILLS, INC  
Contact Type: Not reported  
Contact Name: JOHN THELIAN  
Address1: Not reported  
Address2: Not reported  
City: Not reported  
State: NN  
Zip Code: Not reported  
Country Code: 001  
Phone: (718) 768-0907  
EMail: Not reported  
Fax Number: Not reported  
Modified By: TRANSLAT  
Date Last Modified: 2004-03-04

Site Id: 21137  
Affiliation Type: Emergency Contact  
Company Name: ZOPHAR MILLS, INC  
Contact Type: Not reported  
Contact Name: JOHN THELIAN  
Address1: Not reported  
Address2: Not reported  
City: Not reported  
State: NN  
Zip Code: Not reported  
Country Code: 001

Map ID  
Direction  
Distance  
Elevation

MAP FINDINGS

Site

Database(s)

EDR ID Number  
EPA ID Number

**ZOPHAR MILLS, INC (Continued)**

**U003644403**

Phone: (718) 768-0907  
EMail: Not reported  
Fax Number: Not reported  
Modified By: TRANSLAT  
Date Last Modified: 2004-03-04

Tank Info:

Tank Number: 001  
Tank ID: 30423  
Tank Status: Closed - Removed  
Material Name: Closed - Removed  
Capacity Gallons: 550  
Install Date: Not reported  
Date Tank Closed: 02/20/2001  
Registered: True  
Tank Location: Underground  
Tank Type: Steel/carbon steel  
Material Code: 9999  
Common Name of Substance: Other

Tightness Test Method: 00  
Date Test: 08/01/1985  
Next Test Date: Not reported  
Pipe Model: Not reported  
Modified By: TRANSLAT  
Last Modified: 04/14/2017

Equipment Records:

A00 - Tank Internal Protection - None  
D01 - Pipe Type - Steel/Carbon Steel/Iron  
G00 - Tank Secondary Containment - None  
J02 - Dispenser - Suction Dispenser  
B00 - Tank External Protection - None  
C00 - Pipe Location - No Piping  
F00 - Pipe External Protection - None  
I00 - Overfill - None  
H99 - Tank Leak Detection - Other

Tank Number: 002  
Tank ID: 30424  
Tank Status: Closed - Removed  
Material Name: Closed - Removed  
Capacity Gallons: 1080  
Install Date: Not reported  
Date Tank Closed: 02/20/2001  
Registered: True  
Tank Location: Underground  
Tank Type: Steel/carbon steel  
Material Code: 9999  
Common Name of Substance: Other

Tightness Test Method: NN  
Date Test: Not reported  
Next Test Date: Not reported  
Pipe Model: Not reported

Map ID  
Direction  
Distance  
Elevation

MAP FINDINGS

Site

Database(s)

EDR ID Number  
EPA ID Number

**ZOPHAR MILLS, INC (Continued)**

**U003644403**

Modified By: TRANSLAT  
Last Modified: 04/14/2017

Equipment Records:

H99 - Tank Leak Detection - Other  
A00 - Tank Internal Protection - None  
D01 - Pipe Type - Steel/Carbon Steel/Iron  
I00 - Overfill - None  
G00 - Tank Secondary Containment - None  
J02 - Dispenser - Suction Dispenser  
B00 - Tank External Protection - None  
C00 - Pipe Location - No Piping  
F00 - Pipe External Protection - None

Tank Number: 003  
Tank ID: 30425  
Tank Status: Closed - Removed  
Material Name: Closed - Removed  
Capacity Gallons: 1080  
Install Date: Not reported  
Date Tank Closed: 02/20/2001  
Registered: True  
Tank Location: Underground  
Tank Type: Steel/carbon steel  
Material Code: 0001  
Common Name of Substance: #2 Fuel Oil (On-Site Consumption)

Tightness Test Method: NN  
Date Test: Not reported  
Next Test Date: Not reported  
Pipe Model: Not reported  
Modified By: TRANSLAT  
Last Modified: 04/14/2017

Equipment Records:

H99 - Tank Leak Detection - Other  
I00 - Overfill - None  
J02 - Dispenser - Suction Dispenser  
G00 - Tank Secondary Containment - None  
A00 - Tank Internal Protection - None  
D01 - Pipe Type - Steel/Carbon Steel/Iron  
B00 - Tank External Protection - None  
C00 - Pipe Location - No Piping  
F00 - Pipe External Protection - None

Tank Number: 003  
Tank ID: 38147  
Tank Status: Tank Converted to Non-Regulated Use  
Material Name: Tank Converted to Non-Regulated Use  
Capacity Gallons: 1080  
Install Date: Not reported  
Date Tank Closed: 08/01/1994  
Registered: True  
Tank Location: Underground  
Tank Type: Steel/carbon steel  
Material Code: 0001

Map ID  
Direction  
Distance  
Elevation

MAP FINDINGS

Site

Database(s)

EDR ID Number  
EPA ID Number

**ZOPHAR MILLS, INC (Continued)**

**U003644403**

Common Name of Substance: #2 Fuel Oil (On-Site Consumption)

Tightness Test Method: NN  
Date Test: Not reported  
Next Test Date: Not reported  
Pipe Model: Not reported  
Modified By: TRANSLAT  
Last Modified: 04/14/2017

Equipment Records:

G00 - Tank Secondary Containment - None  
J02 - Dispenser - Suction Dispenser  
F00 - Pipe External Protection - None  
B00 - Tank External Protection - None  
C00 - Pipe Location - No Piping  
D01 - Pipe Type - Steel/Carbon Steel/Iron  
A00 - Tank Internal Protection - None  
H00 - Tank Leak Detection - None  
I00 - Overfill - None

Tank Number: 004  
Tank ID: 30426  
Tank Status: Closed - Removed  
Material Name: Closed - Removed  
Capacity Gallons: 1080  
Install Date: Not reported  
Date Tank Closed: 02/20/2001  
Registered: True  
Tank Location: Underground  
Tank Type: Steel/carbon steel  
Material Code: 0001  
Common Name of Substance: #2 Fuel Oil (On-Site Consumption)

Tightness Test Method: NN  
Date Test: Not reported  
Next Test Date: Not reported  
Pipe Model: Not reported  
Modified By: TRANSLAT  
Last Modified: 04/14/2017

Equipment Records:

G00 - Tank Secondary Containment - None  
J02 - Dispenser - Suction Dispenser  
A01 - Tank Internal Protection - Epoxy Liner  
I00 - Overfill - None  
B00 - Tank External Protection - None  
C00 - Pipe Location - No Piping  
F00 - Pipe External Protection - None  
D01 - Pipe Type - Steel/Carbon Steel/Iron  
H99 - Tank Leak Detection - Other

Affiliation Records:

Site Id: 148  
Affiliation Type: Facility Owner  
Company Name: PAUL BASILE  
Contact Type: Not reported  
Contact Name: Not reported

Map ID  
Direction  
Distance  
Elevation

MAP FINDINGS

Site

Database(s)

EDR ID Number  
EPA ID Number

ZOPHAR MILLS, INC (Continued)

U003644403

Address1: 541 3RD AVENUE  
Address2: Not reported  
City: BROOKLYN  
State: NY  
Zip Code: 11215  
Country Code: 001  
Phone: (718) 788-7426  
EMail: Not reported  
Fax Number: Not reported  
Modified By: TRANSLAT  
Date Last Modified: 2004-03-04

Site Id: 148  
Affiliation Type: Mail Contact  
Company Name: PAUL BASILE  
Contact Type: Not reported  
Contact Name: Not reported  
Address1: 541 3RD AVENUE  
Address2: Not reported  
City: BROOKLYN  
State: NY  
Zip Code: 11215  
Country Code: 001  
Phone: (718) 788-7426  
EMail: Not reported  
Fax Number: Not reported  
Modified By: TRANSLAT  
Date Last Modified: 2004-03-04

Site Id: 148  
Affiliation Type: Facility Operator  
Company Name: PAUL BASILE  
Contact Type: Not reported  
Contact Name: PAUL BASILE  
Address1: Not reported  
Address2: Not reported  
City: Not reported  
State: NN  
Zip Code: Not reported  
Country Code: 001  
Phone: (718) 788-7426  
EMail: Not reported  
Fax Number: Not reported  
Modified By: TRANSLAT  
Date Last Modified: 2004-03-04

Site Id: 148  
Affiliation Type: Emergency Contact  
Company Name: PAUL BASILE  
Contact Type: Not reported  
Contact Name: SAL BASILE  
Address1: Not reported  
Address2: Not reported  
City: Not reported  
State: NN  
Zip Code: Not reported  
Country Code: 001



Map ID  
Direction  
Distance  
Elevation

MAP FINDINGS

Site

Database(s)

EDR ID Number  
EPA ID Number

**ZOPHAR MILLS, INC (Continued)**

**U003644403**

Phone: (718) 833-7992  
EMail: Not reported  
Fax Number: Not reported  
Modified By: TRANSLAT  
Date Last Modified: 2004-03-04

Tank Info:

Tank Number: 001  
Tank ID: 30423  
Tank Status: Closed - Removed  
Material Name: Closed - Removed  
Capacity Gallons: 550  
Install Date: Not reported  
Date Tank Closed: 02/20/2001  
Registered: True  
Tank Location: Underground  
Tank Type: Steel/carbon steel  
Material Code: 9999  
Common Name of Substance: Other

Tightness Test Method: 00  
Date Test: 08/01/1985  
Next Test Date: Not reported  
Pipe Model: Not reported  
Modified By: TRANSLAT  
Last Modified: 04/14/2017

Equipment Records:

A00 - Tank Internal Protection - None  
D01 - Pipe Type - Steel/Carbon Steel/Iron  
G00 - Tank Secondary Containment - None  
J02 - Dispenser - Suction Dispenser  
B00 - Tank External Protection - None  
C00 - Pipe Location - No Piping  
F00 - Pipe External Protection - None  
I00 - Overfill - None  
H99 - Tank Leak Detection - Other

Tank Number: 002  
Tank ID: 30424  
Tank Status: Closed - Removed  
Material Name: Closed - Removed  
Capacity Gallons: 1080  
Install Date: Not reported  
Date Tank Closed: 02/20/2001  
Registered: True  
Tank Location: Underground  
Tank Type: Steel/carbon steel  
Material Code: 9999  
Common Name of Substance: Other

Tightness Test Method: NN  
Date Test: Not reported  
Next Test Date: Not reported  
Pipe Model: Not reported

Map ID  
Direction  
Distance  
Elevation

MAP FINDINGS

Site

Database(s)

EDR ID Number  
EPA ID Number

**ZOPHAR MILLS, INC (Continued)**

**U003644403**

Modified By: TRANSLAT  
Last Modified: 04/14/2017

Equipment Records:

H99 - Tank Leak Detection - Other  
A00 - Tank Internal Protection - None  
D01 - Pipe Type - Steel/Carbon Steel/Iron  
I00 - Overfill - None  
G00 - Tank Secondary Containment - None  
J02 - Dispenser - Suction Dispenser  
B00 - Tank External Protection - None  
C00 - Pipe Location - No Piping  
F00 - Pipe External Protection - None

Tank Number: 003  
Tank ID: 30425  
Tank Status: Closed - Removed  
Material Name: Closed - Removed  
Capacity Gallons: 1080  
Install Date: Not reported  
Date Tank Closed: 02/20/2001  
Registered: True  
Tank Location: Underground  
Tank Type: Steel/carbon steel  
Material Code: 0001  
Common Name of Substance: #2 Fuel Oil (On-Site Consumption)

Tightness Test Method: NN  
Date Test: Not reported  
Next Test Date: Not reported  
Pipe Model: Not reported  
Modified By: TRANSLAT  
Last Modified: 04/14/2017

Equipment Records:

H99 - Tank Leak Detection - Other  
I00 - Overfill - None  
J02 - Dispenser - Suction Dispenser  
G00 - Tank Secondary Containment - None  
A00 - Tank Internal Protection - None  
D01 - Pipe Type - Steel/Carbon Steel/Iron  
B00 - Tank External Protection - None  
C00 - Pipe Location - No Piping  
F00 - Pipe External Protection - None

Tank Number: 003  
Tank ID: 38147  
Tank Status: Tank Converted to Non-Regulated Use  
Material Name: Tank Converted to Non-Regulated Use  
Capacity Gallons: 1080  
Install Date: Not reported  
Date Tank Closed: 08/01/1994  
Registered: True  
Tank Location: Underground  
Tank Type: Steel/carbon steel  
Material Code: 0001

Map ID  
Direction  
Distance  
Elevation

MAP FINDINGS

Site

Database(s)

EDR ID Number  
EPA ID Number

**ZOPHAR MILLS, INC (Continued)**

**U003644403**

Common Name of Substance: #2 Fuel Oil (On-Site Consumption)

Tightness Test Method: NN  
Date Test: Not reported  
Next Test Date: Not reported  
Pipe Model: Not reported  
Modified By: TRANSLAT  
Last Modified: 04/14/2017

Equipment Records:

G00 - Tank Secondary Containment - None  
J02 - Dispenser - Suction Dispenser  
F00 - Pipe External Protection - None  
B00 - Tank External Protection - None  
C00 - Pipe Location - No Piping  
D01 - Pipe Type - Steel/Carbon Steel/Iron  
A00 - Tank Internal Protection - None  
H00 - Tank Leak Detection - None  
I00 - Overfill - None

Tank Number: 004  
Tank ID: 30426  
Tank Status: Closed - Removed  
Material Name: Closed - Removed  
Capacity Gallons: 1080  
Install Date: Not reported  
Date Tank Closed: 02/20/2001  
Registered: True  
Tank Location: Underground  
Tank Type: Steel/carbon steel  
Material Code: 0001  
Common Name of Substance: #2 Fuel Oil (On-Site Consumption)

Tightness Test Method: NN  
Date Test: Not reported  
Next Test Date: Not reported  
Pipe Model: Not reported  
Modified By: TRANSLAT  
Last Modified: 04/14/2017

Equipment Records:

G00 - Tank Secondary Containment - None  
J02 - Dispenser - Suction Dispenser  
A01 - Tank Internal Protection - Epoxy Liner  
I00 - Overfill - None  
B00 - Tank External Protection - None  
C00 - Pipe Location - No Piping  
F00 - Pipe External Protection - None  
D01 - Pipe Type - Steel/Carbon Steel/Iron  
H99 - Tank Leak Detection - Other

Map ID  
Direction  
Distance  
Elevation

MAP FINDINGS

Site

Database(s) EDR ID Number  
EPA ID Number

AD241  
ENE  
1/8-1/4  
0.145 mi.  
766 ft.

PAUL BASILE  
112-130 26TH STREET  
BROOKLYN, NY 11215  
Site 2 of 10 in cluster AD

NY AST U003644490  
N/A

Relative:  
Higher

AST:

Region: STATE  
DEC Region: 2  
Site Status: Inactive  
Facility Id: 2-476986  
Program Type: PBS  
UTM X: 584480.43865  
UTM Y: 4501611.39342  
Expiration Date: N/A  
Site Type: Unknown

Actual:  
8 ft.

Affiliation Records:

Site Id: 21137  
Affiliation Type: Facility Owner  
Company Name: ZOPHAR MILLS, INC  
Contact Type: Not reported  
Contact Name: Not reported  
Address1: 112-130 26TH STREET  
Address2: Not reported  
City: BROOKLYN  
State: NY  
Zip Code: 11232  
Country Code: 001  
Phone: (718) 768-0907  
EMail: Not reported  
Fax Number: Not reported  
Modified By: TRANSLAT  
Date Last Modified: 2004-03-04

Site Id: 21137  
Affiliation Type: Mail Contact  
Company Name: ZOPHAR MILLS, INC  
Contact Type: Not reported  
Contact Name: Not reported  
Address1: 112-130 26TH STREET  
Address2: Not reported  
City: BROOKLYN  
State: NY  
Zip Code: 11232  
Country Code: 001  
Phone: (718) 768-0907  
EMail: Not reported  
Fax Number: Not reported  
Modified By: TRANSLAT  
Date Last Modified: 2004-03-04

Site Id: 21137  
Affiliation Type: Facility Operator  
Company Name: ZOPHAR MILLS, INC  
Contact Type: Not reported  
Contact Name: JOHN THELIAN  
Address1: Not reported  
Address2: Not reported  
City: Not reported

Map ID  
Direction  
Distance  
Elevation

MAP FINDINGS

Site

Database(s)

EDR ID Number  
EPA ID Number

**PAUL BASILE (Continued)**

**U003644490**

State: NN  
Zip Code: Not reported  
Country Code: 001  
Phone: (718) 768-0907  
EMail: Not reported  
Fax Number: Not reported  
Modified By: TRANSLAT  
Date Last Modified: 2004-03-04

Site Id: 21137  
Affiliation Type: Emergency Contact  
Company Name: ZOPHAR MILLS, INC  
Contact Type: Not reported  
Contact Name: JOHN THELIAN  
Address1: Not reported  
Address2: Not reported  
City: Not reported  
State: NN  
Zip Code: Not reported  
Country Code: 001  
Phone: (718) 768-0907  
EMail: Not reported  
Fax Number: Not reported  
Modified By: TRANSLAT  
Date Last Modified: 2004-03-04

Tank Info:

Tank Number: 004  
Tank Id: 38148  
Material Code: 0001  
Common Name of Substance: #2 Fuel Oil (On-Site Consumption)

Equipment Records:

G00 - Tank Secondary Containment - None  
J02 - Dispenser - Suction Dispenser  
F00 - Pipe External Protection - None  
B00 - Tank External Protection - None  
C00 - Pipe Location - No Piping  
D01 - Pipe Type - Steel/Carbon Steel/Iron  
H00 - Tank Leak Detection - None  
I00 - Overfill - None  
A01 - Tank Internal Protection - Epoxy Liner  
4  
Tank Location:  
Tank Type: Steel/Carbon Steel/Iron  
Tank Status: Tank Converted to Non-Regulated Use  
Pipe Model: Not reported  
Install Date: Not reported  
Capacity Gallons: 1080  
Tightness Test Method: NN  
Date Test: Not reported  
Next Test Date: Not reported  
Date Tank Closed: 08/01/1994  
Register: True  
Modified By: TRANSLAT  
Last Modified: 04/14/2017

Map ID  
Direction  
Distance  
Elevation

MAP FINDINGS

Site

Database(s)

EDR ID Number  
EPA ID Number

**PAUL BASILE (Continued)**

**U003644490**

Material Name: Not reported  
  
Tank Number: 005  
Tank Id: 30427  
Material Code: 0001  
Common Name of Substance: #2 Fuel Oil (On-Site Consumption)

Equipment Records:

H99 - Tank Leak Detection - Other  
A00 - Tank Internal Protection - None  
D01 - Pipe Type - Steel/Carbon Steel/Iron  
I04 - Overfill - Product Level Gauge (A/G)  
G00 - Tank Secondary Containment - None  
J02 - Dispenser - Suction Dispenser  
B00 - Tank External Protection - None  
C00 - Pipe Location - No Piping  
F00 - Pipe External Protection - None

Tank Location: 1  
Tank Type: Steel/Carbon Steel/Iron  
Tank Status: Closed - Removed  
Pipe Model: Not reported  
Install Date: Not reported  
Capacity Gallons: 275  
Tightness Test Method: NN  
Date Test: Not reported  
Next Test Date: Not reported  
Date Tank Closed: 12/01/1990  
Register: True  
Modified By: TRANSLAT  
Last Modified: 04/14/2017  
Material Name: Not reported

Tank Number: 006  
Tank Id: 30428  
Material Code: 9999  
Common Name of Substance: Other

Equipment Records:

H00 - Tank Leak Detection - None  
I00 - Overfill - None  
A00 - Tank Internal Protection - None  
D01 - Pipe Type - Steel/Carbon Steel/Iron  
B00 - Tank External Protection - None  
C00 - Pipe Location - No Piping  
F00 - Pipe External Protection - None  
G00 - Tank Secondary Containment - None

Tank Location: 1  
Tank Type: Steel/Carbon Steel/Iron  
Tank Status: Closed - Removed  
Pipe Model: Not reported  
Install Date: Not reported  
Capacity Gallons: 275  
Tightness Test Method: NN  
Date Test: Not reported

Map ID  
Direction  
Distance  
Elevation

MAP FINDINGS

Site

Database(s)

EDR ID Number  
EPA ID Number

**PAUL BASILE (Continued)**

**U003644490**

Next Test Date: Not reported  
Date Tank Closed: 12/01/1990  
Register: True  
Modified By: TRANSLAT  
Last Modified: 04/14/2017  
Material Name: Not reported

Affiliation Records:

Site Id: 148  
Affiliation Type: Facility Owner  
Company Name: PAUL BASILE  
Contact Type: Not reported  
Contact Name: Not reported  
Address1: 541 3RD AVENUE  
Address2: Not reported  
City: BROOKLYN  
State: NY  
Zip Code: 11215  
Country Code: 001  
Phone: (718) 788-7426  
EMail: Not reported  
Fax Number: Not reported  
Modified By: TRANSLAT  
Date Last Modified: 2004-03-04

Site Id: 148  
Affiliation Type: Mail Contact  
Company Name: PAUL BASILE  
Contact Type: Not reported  
Contact Name: Not reported  
Address1: 541 3RD AVENUE  
Address2: Not reported  
City: BROOKLYN  
State: NY  
Zip Code: 11215  
Country Code: 001  
Phone: (718) 788-7426  
EMail: Not reported  
Fax Number: Not reported  
Modified By: TRANSLAT  
Date Last Modified: 2004-03-04

Site Id: 148  
Affiliation Type: Facility Operator  
Company Name: PAUL BASILE  
Contact Type: Not reported  
Contact Name: PAUL BASILE  
Address1: Not reported  
Address2: Not reported  
City: Not reported  
State: NN  
Zip Code: Not reported  
Country Code: 001  
Phone: (718) 788-7426  
EMail: Not reported  
Fax Number: Not reported  
Modified By: TRANSLAT

Map ID  
Direction  
Distance  
Elevation

MAP FINDINGS

Site

Database(s)

EDR ID Number  
EPA ID Number

**PAUL BASILE (Continued)**

**U003644490**

Date Last Modified: 2004-03-04  
  
Site Id: 148  
Affiliation Type: Emergency Contact  
Company Name: PAUL BASILE  
Contact Type: Not reported  
Contact Name: SAL BASILE  
Address1: Not reported  
Address2: Not reported  
City: Not reported  
State: NN  
Zip Code: Not reported  
Country Code: 001  
Phone: (718) 833-7992  
EMail: Not reported  
Fax Number: Not reported  
Modified By: TRANSLAT  
Date Last Modified: 2004-03-04

Tank Info:

Tank Number: 004  
Tank Id: 38148  
Material Code: 0001  
Common Name of Substance: #2 Fuel Oil (On-Site Consumption)

Equipment Records:

G00 - Tank Secondary Containment - None  
J02 - Dispenser - Suction Dispenser  
F00 - Pipe External Protection - None  
B00 - Tank External Protection - None  
C00 - Pipe Location - No Piping  
D01 - Pipe Type - Steel/Carbon Steel/Iron  
H00 - Tank Leak Detection - None  
I00 - Overfill - None  
A01 - Tank Internal Protection - Epoxy Liner  
4  
Tank Location:  
Tank Type: Steel/Carbon Steel/Iron  
Tank Status: Tank Converted to Non-Regulated Use  
Pipe Model: Not reported  
Install Date: Not reported  
Capacity Gallons: 1080  
Tightness Test Method: NN  
Date Test: Not reported  
Next Test Date: Not reported  
Date Tank Closed: 08/01/1994  
Register: True  
Modified By: TRANSLAT  
Last Modified: 04/14/2017  
Material Name: Not reported

Tank Number: 005  
Tank Id: 30427  
Material Code: 0001  
Common Name of Substance: #2 Fuel Oil (On-Site Consumption)



Map ID  
Direction  
Distance  
Elevation

MAP FINDINGS

Site

Database(s)

EDR ID Number  
EPA ID Number

**PAUL BASILE (Continued)**

**U003644490**

Equipment Records:

H99 - Tank Leak Detection - Other  
A00 - Tank Internal Protection - None  
D01 - Pipe Type - Steel/Carbon Steel/Iron  
I04 - Overfill - Product Level Gauge (A/G)  
G00 - Tank Secondary Containment - None  
J02 - Dispenser - Suction Dispenser  
B00 - Tank External Protection - None  
C00 - Pipe Location - No Piping  
F00 - Pipe External Protection - None

Tank Location: 1  
Tank Type: Steel/Carbon Steel/Iron  
Tank Status: Closed - Removed  
Pipe Model: Not reported  
Install Date: Not reported  
Capacity Gallons: 275  
Tightness Test Method: NN  
Date Test: Not reported  
Next Test Date: Not reported  
Date Tank Closed: 12/01/1990  
Register: True  
Modified By: TRANSLAT  
Last Modified: 04/14/2017  
Material Name: Not reported

Tank Number: 006  
Tank Id: 30428  
Material Code: 9999  
Common Name of Substance: Other

Equipment Records:

H00 - Tank Leak Detection - None  
I00 - Overfill - None  
A00 - Tank Internal Protection - None  
D01 - Pipe Type - Steel/Carbon Steel/Iron  
B00 - Tank External Protection - None  
C00 - Pipe Location - No Piping  
F00 - Pipe External Protection - None  
G00 - Tank Secondary Containment - None

Tank Location: 1  
Tank Type: Steel/Carbon Steel/Iron  
Tank Status: Closed - Removed  
Pipe Model: Not reported  
Install Date: Not reported  
Capacity Gallons: 275  
Tightness Test Method: NN  
Date Test: Not reported  
Next Test Date: Not reported  
Date Tank Closed: 12/01/1990  
Register: True  
Modified By: TRANSLAT  
Last Modified: 04/14/2017  
Material Name: Not reported

Map ID  
Direction  
Distance  
Elevation

MAP FINDINGS

Site

Database(s)

EDR ID Number  
EPA ID Number

AE242  
East  
1/8-1/4  
0.145 mi.  
768 ft.

**FEDERAL BUREAU OF PRISONS**  
**830 3RD AVE BLDG 1**  
**BROOKLYN, NY 11232**

**RCRA NonGen / NLR**  
**FINDS**  
**ECHO**

**1000556914**  
**NY2151932264**

**Site 1 of 11 in cluster AE**

**Relative:**  
**Higher**

RCRA NonGen / NLR:

Date form received by agency:01/01/2007

Facility name: FEDERAL BUREAU OF PRISONS

Facility address: 830 3RD AVE BLDG 1  
BROOKLYN, NY 11232-1509

EPA ID: NY2151932264

Mailing address: 3RD AVE BLDG 1  
BROOKLYN, NY 11232

Contact: Not reported

Contact address: 3RD AVE BLDG 1  
BROOKLYN, NY 11232

Contact country: US

Contact telephone: Not reported

Contact email: Not reported

EPA Region: 02

Classification: Non-Generator

Description: Handler: Non-Generators do not presently generate hazardous waste

**Actual:**  
**11 ft.**

**Owner/Operator Summary:**

Owner/operator name: FEDERAL BUREAU OF PRISONS  
Owner/operator address: 850 3RD AVE FED BLDG II  
BROOKLYN, NY 11232

Owner/operator country: US  
Owner/operator telephone: 718-965-5124  
Owner/operator email: Not reported  
Owner/operator fax: Not reported  
Owner/operator extension: Not reported  
Legal status: Federal

Owner/Operator Type: Operator  
Owner/Op start date: Not reported  
Owner/Op end date: Not reported

Owner/operator name: FEDERAL BUREAU OF PRISONS  
Owner/operator address: 850 3RD AVE FED BLDG II  
BROOKLYN, NY 11232

Owner/operator country: US  
Owner/operator telephone: 718-965-5124  
Owner/operator email: Not reported  
Owner/operator fax: Not reported  
Owner/operator extension: Not reported  
Legal status: Federal

Owner/Operator Type: Owner  
Owner/Op start date: Not reported  
Owner/Op end date: Not reported

**Handler Activities Summary:**

U.S. importer of hazardous waste: No  
Mixed waste (haz. and radioactive): No  
Recycler of hazardous waste: No  
Transporter of hazardous waste: No  
Treater, storer or disposer of HW: No  
Underground injection activity: No

Map ID  
Direction  
Distance  
Elevation

MAP FINDINGS

Site

Database(s)

EDR ID Number  
EPA ID Number

**FEDERAL BUREAU OF PRISONS (Continued)**

**1000556914**

On-site burner exemption: No  
Furnace exemption: No  
Used oil fuel burner: No  
Used oil processor: No  
User oil refiner: No  
Used oil fuel marketer to burner: No  
Used oil Specification marketer: No  
Used oil transfer facility: No  
Used oil transporter: No

Historical Generators:

Date form received by agency:01/01/2006

Site name: FEDERAL BUREAU OF PRISONS

Classification: Not a generator, verified

Date form received by agency:07/08/1999

Site name: FEDERAL BUREAU OF PRISONS

Classification: Not a generator, verified

Date form received by agency:12/06/1991

Site name: FEDERAL BUREAU OF PRISONS

Classification: Large Quantity Generator

. Waste code: X003

. Waste name: OTHER STATE REGULATED WASTES [i.e., DIESEL FUEL, GASOLINE AND HOME HEATING OIL]

Violation Status: No violations found

**FINDS:**

Registry ID: 110004325347

**Environmental Interest/Information System**

RCRAInfo is a national information system that supports the Resource Conservation and Recovery Act (RCRA) program through the tracking of events and activities related to facilities that generate, transport, and treat, store, or dispose of hazardous waste. RCRAInfo allows RCRA program staff to track the notification, permit, compliance, and corrective action activities required under RCRA.

[Click this hyperlink](#) while viewing on your computer to access additional FINDS: detail in the EDR Site Report.

**ECHO:**

Envid: 1000556914

Registry ID: 110004325347

DFR URL: <http://echo.epa.gov/detailed-facility-report?fid=110004325347>

Map ID  
 Direction  
 Distance  
 Elevation

MAP FINDINGS

Site

Database(s)

EDR ID Number  
 EPA ID Number

**AE243**      **US INFORMATION AGENCY**  
**East**        **830 3RD AVE**  
**1/8-1/4**      **BROOKLYN, NY 11232**  
**0.145 mi.**  
**768 ft.**      **Site 2 of 11 in cluster AE**

**NY HSWDS**    **S108146423**  
**N/A**

**Relative:**  
**Higher**

HSWDS:

**Actual:**  
**11 ft.**

|   |  |
|---|--|
| Facility ID:                              | Not reported   |
| Region:                                   | 2  |
| Facility Status:                          | Unknown  |
| Owner Type:                               | F  |
| Owner:                                    | General Services Administratio                           |
| Owner Address:                            | 26 Federal Plaza   |
| Owner Phone:                              | 212-264-3446   |
| Operator Type:                            | F  |
| Operator:                                 | Same   |
| Operator:                                 | Same   |
| Operator Phone:                           | Unknown  |
| EPA ID:                                   | NY4470000635   |
| Registry:                                 | Not on NYS Registry of Inactive Haz Waste Disposal Sites |
| Registry Site ID:                         | Unknown  |
| RCRA Permitted:                           | Unknown  |
| Site Code:                                | 5-office   |
| Owner City State:                         | NY, NY 10278   |
| Operator City State:                      | Not reported   |
| Quadrangle:                               | Unknown  |
| Latitude:                                 | Unknown  |
| Longitude:                                | Unknown  |
| Acres:                                    | 0.00   |
| Operator Date:                            | Unknown  |
| Close Date:                               | Unknown  |
| Completed:                                | PA/SI  |
| Active:                                   | Not reported   |
| PCB's Disposed:                           | No   |
| Pesticides Disposed:                      | No   |
| Metals Disposed:                          | No   |
| Asbestos Disposed:                        | No   |
| Volatile Organic Compounds Disposed:      | No   |
| Semi Volatile Organic Compounds Disposed: | No   |
| Analytical Info Exists for Air:           | Not reported   |
| Analytical Info Exists for Ground:        | None   |
| Analytical Info Exists for Surface:       | Not reported   |
| Analytical Info Exists for Sediments:     | Not reported   |
| Analytical Info Exists for Surface:       | Not reported   |
| Analytical Info Exists for Substance:     | Not reported   |
| Analytical Info Exists for Waste:         | Not reported   |
| Analytical Info Exists for Leachate:      | Not reported   |
| Analytical Info Exists for EP Toxicity:   | Not reported   |
| Analytical Info Exists for TCLP:          | Not reported   |
| Threat to Environment/Public Health:      | Unknown  |
| Surface Water Contamination:              | Unknown  |
| Surface Water Body Class:                 | Unknown  |
| Groundwater Contamination:                | Unknown  |
| Groundwater Classification:               | Unknown  |
| Drinking Water Contamination:             | Unknown  |
| Drinking Water Supply is Active:          | Unknown  |
| Any Known Fish or Wildlife:               | Unknown  |
| Hazardous Exposure:                       | Unknown  |
| Site Has Controlled Access:               | Unknown  |

Map ID  
 Direction  
 Distance  
 Elevation

MAP FINDINGS

Site

Database(s)

EDR ID Number  
 EPA ID Number

**US INFORMATION AGENCY (Continued)**

**S108146423**

|                                     |              |
|-------------------------------------|--------------|
| Ambient Air Contamination:          | Unknown      |
| Direct Contact:                     | Unknown      |
| EPA Hazardous Ranking System Score: | Unknown      |
| Inventory:                          | F            |
| Nefrap:                             | Not reported |
| Mailing:                            | Not reported |
| Tax Map No:                         | Not reported |
| Qualify:                            | 0            |
| Next Action:                        | Not reported |
| Agencies:                           | Not reported |
| Air:                                | Not reported |
| Building:                           | Not reported |
| Site Desc:                          | Not reported |
| Drink:                              | Not reported |
| Eptox:                              | Not reported |
| Fish:                               | Not reported |
| Ground:                             | Not reported |
| Ground Desc:                        | Not reported |
| Hazardous Threat:                   | Not reported |
| Haz Threat Desc:                    | Not reported |
| Leachate:                           | Not reported |
| Preparer:                           | Not reported |
| Sediment:                           | Not reported |
| Soil:                               | Not reported |
| Surface:                            | Not reported |
| Status:                             | Not reported |
| Surface Soil:                       | Not reported |
| Surface:                            | Not reported |
| TCLP:                               | Not reported |
| Waste:                              | Not reported |

**AE244**  
**East**  
**1/8-1/4**  
**0.145 mi.**  
**768 ft.**

**U S COAST GUARD SUPPLY CENTER**  
**830 3RD AVE**  
**BROOKLYN, NY 11232**  
**Site 3 of 11 in cluster AE**

**RCRA NonGen / NLR**    **1000108046**  
**FINDS**                **NY2690300635**  
**ECHO**  
**NY MANIFEST**

**Relative:**  
**Higher**

RCRA NonGen / NLR:

Date form received by agency: 01/01/2007  
 Facility name: U S COAST GUARD SUPPLY CENTER  
 Facility address: 830 3RD AVE  
                           BROOKLYN, NY 11232  
 EPA ID: NY2690300635  
 Mailing address: 3RD AVE  
                           BROOKLYN, NY 11232  
 Contact: Not reported  
 Contact address: 3RD AVE  
                           BROOKLYN, NY 11232  
 Contact country: US  
 Contact telephone: Not reported  
 Contact email: Not reported  
 EPA Region: 02  
 Land type: Facility is not located on Indian land. Additional information is not known.  
 Classification: Non-Generator  
 Description: Handler: Non-Generators do not presently generate hazardous waste

**Actual:**  
**11 ft.**

Owner/Operator Summary:

Map ID  
Direction  
Distance  
Elevation

MAP FINDINGS

Site

Database(s)

EDR ID Number  
EPA ID Number

**U S COAST GUARD SUPPLY CENTER (Continued)**

**1000108046**

Owner/operator name: GENERAL SERVICES ADMINISTRATION  
Owner/operator address: NOT REQUIRED  
NOT REQUIRED, WY 99999  
Owner/operator country: US  
Owner/operator telephone: 212-555-1212  
Owner/operator email: Not reported  
Owner/operator fax: Not reported  
Owner/operator extension: Not reported  
Legal status: Federal  
Owner/Operator Type: Operator  
Owner/Op start date: Not reported  
Owner/Op end date: Not reported

Owner/operator name: GENERAL SERVICES ADMINISTRATION  
Owner/operator address: NOT REQUIRED  
NOT REQUIRED, WY 99999  
Owner/operator country: US  
Owner/operator telephone: 212-555-1212  
Owner/operator email: Not reported  
Owner/operator fax: Not reported  
Owner/operator extension: Not reported  
Legal status: Federal  
Owner/Operator Type: Owner  
Owner/Op start date: Not reported  
Owner/Op end date: Not reported

Handler Activities Summary:

U.S. importer of hazardous waste: No  
Mixed waste (haz. and radioactive): No  
Recycler of hazardous waste: No  
Transporter of hazardous waste: No  
Treater, storer or disposer of HW: No  
Underground injection activity: No  
On-site burner exemption: No  
Furnace exemption: No  
Used oil fuel burner: No  
Used oil processor: No  
User oil refiner: No  
Used oil fuel marketer to burner: No  
Used oil Specification marketer: No  
Used oil transfer facility: No  
Used oil transporter: No

Historical Generators:

Date form received by agency:01/01/2006  
Site name: U S COAST GUARD SUPPLY CENTER  
Classification: Not a generator, verified

Date form received by agency:11/18/2003  
Site name: U S COAST GUARD SUPPLY CENTER  
Classification: Not a generator, verified

Date form received by agency:06/10/1994  
Site name: U S COAST GUARD SUPPLY CENTER  
Classification: Not a generator, verified

Map ID  
Direction  
Distance  
Elevation

MAP FINDINGS

Site

Database(s)

EDR ID Number  
EPA ID Number

**U S COAST GUARD SUPPLY CENTER (Continued)**

**1000108046**

. Waste code: NONE  
. Waste name: None

Date form received by agency:03/16/1994  
Site name: US COAST GUARD SUPPLY CENTER  
Classification: Large Quantity Generator

Date form received by agency:02/24/1992  
Site name: USCG SUPPLY  
Classification: Large Quantity Generator

Date form received by agency:08/18/1980  
Site name: U S COAST GUARD SUPPLY CENTER  
Classification: Not a generator, verified

. Waste code: D000  
. Waste name: Not Defined

. Waste code: D002  
. Waste name: CORROSIVE WASTE

Facility Has Received Notices of Violations:

Regulation violated: Not reported  
Area of violation: Generators - General  
Date violation determined: 10/11/1990  
Date achieved compliance: 11/11/1990  
Violation lead agency: EPA  
Enforcement action: Not reported  
Enforcement action date: Not reported  
Enf. disposition status: Not reported  
Enf. disp. status date: Not reported  
Enforcement lead agency: Not reported  
Proposed penalty amount: Not reported  
Final penalty amount: Not reported  
Paid penalty amount: Not reported

Regulation violated: Not reported  
Area of violation: Generators - General  
Date violation determined: 06/11/1990  
Date achieved compliance: 04/28/1992  
Violation lead agency: EPA  
Enforcement action: Not reported  
Enforcement action date: Not reported  
Enf. disposition status: Not reported  
Enf. disp. status date: Not reported  
Enforcement lead agency: Not reported  
Proposed penalty amount: Not reported  
Final penalty amount: Not reported  
Paid penalty amount: Not reported

Regulation violated: Not reported  
Area of violation: Generators - General  
Date violation determined: 08/20/1985  
Date achieved compliance: 08/22/1985  
Violation lead agency: EPA  
Enforcement action: Not reported  
Enforcement action date: Not reported

Map ID  
Direction  
Distance  
Elevation

MAP FINDINGS

Site

Database(s)

EDR ID Number  
EPA ID Number

**U S COAST GUARD SUPPLY CENTER (Continued)**

**1000108046**

Enf. disposition status: Not reported  
Enf. disp. status date: Not reported  
Enforcement lead agency: Not reported  
Proposed penalty amount: Not reported  
Final penalty amount: Not reported  
Paid penalty amount: Not reported

Evaluation Action Summary:

Evaluation date: 10/11/1990  
Evaluation: COMPLIANCE EVALUATION INSPECTION ON-SITE  
Area of violation: Generators - General  
Date achieved compliance: 11/11/1990  
Evaluation lead agency: EPA

Evaluation date: 06/11/1990  
Evaluation: COMPLIANCE EVALUATION INSPECTION ON-SITE  
Area of violation: Generators - General  
Date achieved compliance: 04/28/1992  
Evaluation lead agency: EPA Contractor/Grantee

Evaluation date: 08/22/1985  
Evaluation: COMPLIANCE EVALUATION INSPECTION ON-SITE  
Area of violation: Not reported  
Date achieved compliance: Not reported  
Evaluation lead agency: State

Evaluation date: 08/20/1985  
Evaluation: COMPLIANCE EVALUATION INSPECTION ON-SITE  
Area of violation: Generators - General  
Date achieved compliance: 08/22/1985  
Evaluation lead agency: EPA

FINDS:

Registry ID: 110006490546

Environmental Interest/Information System

RCRAInfo is a national information system that supports the Resource Conservation and Recovery Act (RCRA) program through the tracking of events and activities related to facilities that generate, transport, and treat, store, or dispose of hazardous waste. RCRAInfo allows RCRA program staff to track the notification, permit, compliance, and corrective action activities required under RCRA.

[Click this hyperlink](#) while viewing on your computer to access additional FINDS: detail in the EDR Site Report.

ECHO:

Envid: 1000108046  
Registry ID: 110006490546  
DFR URL: <http://echo.epa.gov/detailed-facility-report?fid=110006490546>

NY MANIFEST:

Country: USA  
EPA ID: NY2690300635



Map ID  
Direction  
Distance  
Elevation

MAP FINDINGS

Site

Database(s)

EDR ID Number  
EPA ID Number

**U S COAST GUARD SUPPLY CENTER (Continued)**

**1000108046**

Facility Status: Not reported  
Location Address 1: SUPPLY CENTER-830 THIRD AVE  
Code: BP  
Location Address 2: Not reported  
Total Tanks: Not reported  
Location City: BROOKLYN  
Location State: NY  
Location Zip: 11232  
Location Zip 4: Not reported

**NY MANIFEST:**

EPAID: NY2690300635  
Mailing Name: UNITED STATES MILITARY-COAST GUARD  
Mailing Contact: LCDR QUIROZ  
Mailing Address 1: 6751 ALEXANDER BELL DRIVE  
Mailing Address 2: Not reported  
Mailing City: COLUMBIA  
Mailing State: MD  
Mailing Zip: 21046  
Mailing Zip 4: Not reported  
Mailing Country: USA  
Mailing Phone: 4105087002

**NY MANIFEST:**

Document ID: NJA1727250  
Manifest Status: K  
seq: Not reported  
Year: 1993  
Trans1 State ID: NJDEPS058  
Trans2 State ID: Not reported  
Generator Ship Date: 10/15/1993  
Trans1 Recv Date: 10/15/1993  
Trans2 Recv Date: / /  
TSD Site Recv Date: 10/15/1993  
Part A Recv Date: 10/28/1993  
Part B Recv Date: 11/18/1993  
Generator EPA ID: NY2690300635  
Trans1 EPA ID: NJD982281016  
Trans2 EPA ID: Not reported  
TSDF ID 1: NJD002200046  
TSDF ID 2: Not reported  
Manifest Tracking Number: Not reported  
Import Indicator: Not reported  
Export Indicator: Not reported  
Discr Quantity Indicator: Not reported  
Discr Type Indicator: Not reported  
Discr Residue Indicator: Not reported  
Discr Partial Reject Indicator: Not reported  
Discr Full Reject Indicator: Not reported  
Manifest Ref Number: Not reported  
Alt Facility RCRA ID: Not reported  
Alt Facility Sign Date: Not reported  
MGMT Method Type Code: Not reported  
Waste Code: D001 - NON-LISTED IGNITABLE WASTES  
Waste Code: Not reported  
Waste Code: Not reported  
Waste Code: Not reported

Map ID  
Direction  
Distance  
Elevation

MAP FINDINGS

Site

Database(s)

EDR ID Number  
EPA ID Number

**U S COAST GUARD SUPPLY CENTER (Continued)**

**1000108046**

Waste Code: Not reported  
Waste Code: Not reported  
Quantity: 00136  
Units: P - Pounds  
Number of Containers: 001  
Container Type: DM - Metal drums, barrels  
Handling Method: B Incineration, heat recovery, burning.  
Specific Gravity: 100  
Waste Code: D001 - NON-LISTED IGNITABLE WASTES  
Waste Code: Not reported  
Waste Code: Not reported  
Waste Code: Not reported  
Waste Code: Not reported  
Quantity: 00248  
Units: P - Pounds  
Number of Containers: 001  
Container Type: DM - Metal drums, barrels  
Handling Method: B Incineration, heat recovery, burning.  
Specific Gravity: 100  
Waste Code: D001 - NON-LISTED IGNITABLE WASTES  
Waste Code: Not reported  
Waste Code: Not reported  
Waste Code: Not reported  
Waste Code: Not reported  
Quantity: 00263  
Units: P - Pounds  
Number of Containers: 001  
Container Type: DM - Metal drums, barrels  
Handling Method: B Incineration, heat recovery, burning.  
Specific Gravity: 100  
Waste Code: U002 - ACETONE  
Waste Code: Not reported  
Waste Code: Not reported  
Waste Code: Not reported  
Waste Code: Not reported  
Quantity: 00241  
Units: P - Pounds  
Number of Containers: 001  
Container Type: DM - Metal drums, barrels  
Handling Method: B Incineration, heat recovery, burning.  
Specific Gravity: 100  
Waste Code: D001 - NON-LISTED IGNITABLE WASTES  
Quantity: 00237  
Units: P - Pounds  
Number of Containers: 001  
Container Type: DM - Metal drums, barrels  
Handling Method: B Incineration, heat recovery, burning.  
Specific Gravity: 100  
Waste Code: D001 - NON-LISTED IGNITABLE WASTES  
Quantity: 00162  
Units: P - Pounds  
Number of Containers: 001  
Container Type: DM - Metal drums, barrels  
Handling Method: B Incineration, heat recovery, burning.  
Specific Gravity: 100

Map ID  
 Direction  
 Distance  
 Elevation

MAP FINDINGS

Site

Database(s)

EDR ID Number  
 EPA ID Number

**U S COAST GUARD SUPPLY CENTER (Continued)**

**1000108046**

[Click this hyperlink](#) while viewing on your computer to access  
 33 additional NY\_MANIFEST: record(s) in the EDR Site Report.

**AE245**  
**East**  
**1/8-1/4**  
**0.145 mi.**  
**768 ft.**

**US MILITARY**  
**830 THIRD AVE**  
**BROOKLYN, NY 11232**  
**Site 4 of 11 in cluster AE**

**NY MANIFEST 1009231613**  
**N/A**

**Relative:**  
**Higher**

NY MANIFEST:  
 Country: USA  
 EPA ID: NYP000777995  
 Facility Status: Not reported  
 Location Address 1: 830 THIRD AVE  
 Code: BP  
 Location Address 2: Not reported  
 Total Tanks: Not reported  
 Location City: BROOKLYN  
 Location State: NY  
 Location Zip: 11201  
 Location Zip 4: Not reported

**Actual:**  
**11 ft.**

NY MANIFEST:  
 EPAID: NYP000777995  
 Mailing Name: US MILITARY  
 Mailing Contact: MICHAEL CARROLL  
 Mailing Address 1: 830 THIRD AVENUE  
 Mailing Address 2: Not reported  
 Mailing City: BROOKLYN  
 Mailing State: NY  
 Mailing Zip: 11201  
 Mailing Zip 4: Not reported  
 Mailing Country: USA  
 Mailing Phone: 2129655793

NY MANIFEST:  
 Document ID: NJO0176725  
 Manifest Status: C  
 seq: Not reported  
 Year: 1983  
 Trans1 State ID: S8424AB  
 Trans2 State ID: Not reported  
 Generator Ship Date: 08/04/1983  
 Trans1 Recv Date: 08/04/1983  
 Trans2 Recv Date: / /  
 TSD Site Recv Date: 08/05/1983  
 Part A Recv Date: 08/18/2003  
 Part B Recv Date: 08/18/2003  
 Generator EPA ID: NYP000777995  
 Trans1 EPA ID: NYD046765574  
 Trans2 EPA ID: Not reported  
 TSDF ID 1: NYD049836679  
 TSDF ID 2: Not reported  
 Manifest Tracking Number: Not reported  
 Import Indicator: Not reported  
 Export Indicator: Not reported  
 Discr Quantity Indicator: Not reported

Map ID  
Direction  
Distance  
Elevation

MAP FINDINGS

Site

Database(s)

EDR ID Number  
EPA ID Number

**US MILITARY (Continued)**

**1009231613**

Discr Type Indicator: Not reported  
Discr Residue Indicator: Not reported  
Discr Partial Reject Indicator: Not reported  
Discr Full Reject Indicator: Not reported  
Manifest Ref Number: Not reported  
Alt Facility RCRA ID: Not reported  
Alt Facility Sign Date: Not reported  
MGMT Method Type Code: Not reported  
Waste Code: B009 - OTHER PCB WASTES (SEE B007)  
Waste Code: Not reported  
Waste Code: Not reported  
Waste Code: Not reported  
Waste Code: Not reported  
Waste Code: Not reported  
Quantity: 07686  
Units: P - Pounds  
Number of Containers: 025  
Container Type: DM - Metal drums, barrels  
Handling Method: B Incineration, heat recovery, burning.  
Specific Gravity: 100

[Click this hyperlink](#) while viewing on your computer to access additional NY\_MANIFEST: detail in the EDR Site Report.

Country: USA  
EPA ID: NYP000778795  
Facility Status: Not reported  
Location Address 1: 830 THIRD AVE  
Code: BP  
Location Address 2: Not reported  
Total Tanks: Not reported  
Location City: BROOKLYN  
Location State: NY  
Location Zip: 11232  
Location Zip 4: Not reported

NY MANIFEST:  
EPAID: NYP000778795  
Mailing Name: US MILITARY  
Mailing Contact: EDWARD W. WILSON  
Mailing Address 1: 830 THIRD AVENUE  
Mailing Address 2: Not reported  
Mailing City: BROOKLYN  
Mailing State: NY  
Mailing Zip: 11232  
Mailing Zip 4: Not reported  
Mailing Country: USA  
Mailing Phone: 2129655617

NY MANIFEST:  
Document ID: NYO2612556  
Manifest Status: K  
seq: Not reported  
Year: 1983  
Trans1 State ID: 9A-025  
Trans2 State ID: Not reported

Map ID  
Direction  
Distance  
Elevation

MAP FINDINGS

Site

Database(s)

EDR ID Number  
EPA ID Number

**US MILITARY (Continued)**

**1009231613**

Generator Ship Date: 12/27/1983  
Trans1 Recv Date: 12/27/1983  
Trans2 Recv Date: / /  
TSD Site Recv Date: 12/29/1983  
Part A Recv Date: 01/17/1984  
Part B Recv Date: 02/03/1984  
Generator EPA ID: NYP000778795  
Trans1 EPA ID: NYD046765574  
Trans2 EPA ID: Not reported  
TSD ID 1: NYD049836679  
TSD ID 2: Not reported  
Manifest Tracking Number: Not reported  
Import Indicator: Not reported  
Export Indicator: Not reported  
Discr Quantity Indicator: Not reported  
Discr Type Indicator: Not reported  
Discr Residue Indicator: Not reported  
Discr Partial Reject Indicator: Not reported  
Discr Full Reject Indicator: Not reported  
Manifest Ref Number: Not reported  
Alt Facility RCRA ID: Not reported  
Alt Facility Sign Date: Not reported  
MGMT Method Type Code: Not reported  
Waste Code: B007 - OTHER MISCELLANEOUS PCB WASTES  
Waste Code: Not reported  
Waste Code: Not reported  
Waste Code: Not reported  
Waste Code: Not reported  
Waste Code: Not reported  
Quantity: 03722  
Units: P - Pounds  
Number of Containers: 013  
Container Type: DM - Metal drums, barrels  
Handling Method: B Incineration, heat recovery, burning.  
Specific Gravity: 100

[Click this hyperlink](#) while viewing on your computer to access  
1 additional NY\_MANIFEST: record(s) in the EDR Site Report.

AA246  
SSW  
1/8-1/4  
0.148 mi.  
780 ft.

**UNITED NATIONS**  
**1ST AVE & 42ND ST ROOM 3B4**  
**NEW YORK, NY 10017**  
**Site 4 of 14 in cluster AA**

RCRA NonGen / NLR 1000889834  
US AIRS NYD001709294  
NY MANIFEST

Relative:  
Higher

RCRA NonGen / NLR:  
Date form received by agency:01/01/2007  
Facility name: UNITED NATIONS  
Facility address: 1ST AVE & 42ND ST ROOM 3B4  
NEW YORK, NY 10017  
EPA ID: NYD001709294  
Mailing address: 1ST AVE & 42ND ST ROOM 3B  
NEW YORK, NY 10017  
Contact: Not reported  
Contact address: 1ST AVE & 42ND ST ROOM 3B  
NEW YORK, NY 10017  
Contact country: US

Actual:  
12 ft.

Map ID  
Direction  
Distance  
Elevation

MAP FINDINGS

Site

Database(s)

EDR ID Number  
EPA ID Number

**UNITED NATIONS (Continued)**

**1000889834**

Contact telephone: Not reported  
Contact email: Not reported  
EPA Region: 02  
Classification: Non-Generator  
Description: Handler: Non-Generators do not presently generate hazardous waste

Owner/Operator Summary:

Owner/operator name: UNITED NATIONS  
Owner/operator address: 1ST AVE & 42ND ST  
NEW YORK, NY 10017

Owner/operator country: US  
Owner/operator telephone: 212-963-7248  
Owner/operator email: Not reported  
Owner/operator fax: Not reported  
Owner/operator extension: Not reported  
Legal status: Private  
Owner/Operator Type: Owner  
Owner/Op start date: Not reported  
Owner/Op end date: Not reported

Owner/operator name: UNITED NATIONS  
Owner/operator address: 1ST AVE & 42ND ST  
NEW YORK, NY 10017

Owner/operator country: US  
Owner/operator telephone: 212-963-7248  
Owner/operator email: Not reported  
Owner/operator fax: Not reported  
Owner/operator extension: Not reported  
Legal status: Private  
Owner/Operator Type: Operator  
Owner/Op start date: Not reported  
Owner/Op end date: Not reported

Handler Activities Summary:

U.S. importer of hazardous waste: No  
Mixed waste (haz. and radioactive): No  
Recycler of hazardous waste: No  
Transporter of hazardous waste: No  
Treater, storer or disposer of HW: No  
Underground injection activity: No  
On-site burner exemption: No  
Furnace exemption: No  
Used oil fuel burner: No  
Used oil processor: No  
User oil refiner: No  
Used oil fuel marketer to burner: No  
Used oil Specification marketer: No  
Used oil transfer facility: No  
Used oil transporter: No

Historical Generators:

Date form received by agency:01/01/2006  
Site name: UNITED NATIONS  
Classification: Conditionally Exempt Small Quantity Generator

Date form received by agency:07/08/1999

Map ID  
Direction  
Distance  
Elevation

MAP FINDINGS

Site

Database(s)

EDR ID Number  
EPA ID Number

**UNITED NATIONS (Continued)**

**1000889834**

Site name: UNITED NATIONS  
Classification: Not a generator, verified

Date form received by agency:06/08/1994  
Site name: UNITED NATIONS  
Classification: Small Quantity Generator

. Waste code: D001  
. Waste name: IGNITABLE WASTE

. Waste code: X001  
. Waste name: WASTE OILS

Violation Status: No violations found

**US AIRS MINOR:**

Envid: 1000889834  
Region Code: 02  
Programmatic ID: AIR NY0000002620401174  
Facility Registry ID: 110001576571  
D and B Number: Not reported  
Primary SIC Code: 9651  
NAICS Code: 926150  
Default Air Classification Code: MIN  
Facility Type of Ownership Code: POF  
Air CMS Category Code: Not reported  
HPV Status: Not reported

**US AIRS MINOR:**

Region Code: 02  
Programmatic ID: AIR NY0000002620401174  
Facility Registry ID: 110001576571  
Air Operating Status Code: OPR  
Default Air Classification Code: MIN  
Air Program: National Emission Standards for Hazardous Air Pollutants (40 CFR Part 61)  
Activity Date: 1991-01-04 00:00:00  
Activity Status Date: Not reported  
Activity Group: Compliance Monitoring  
Activity Type: Inspection/Evaluation  
Activity Status: Not reported

Region Code: 02  
Programmatic ID: AIR NY0000002620401174  
Facility Registry ID: 110001576571  
Air Operating Status Code: OPR  
Default Air Classification Code: MIN  
Air Program: State Implementation Plan for National Primary and Secondary Ambient Air Quality Standards  
Activity Date: 1988-03-21 00:00:00  
Activity Status Date: Not reported  
Activity Group: Compliance Monitoring  
Activity Type: Inspection/Evaluation  
Activity Status: Not reported

Region Code: 02  
Programmatic ID: AIR NY0000002620401174  
Facility Registry ID: 110001576571  
Air Operating Status Code: OPR  
Default Air Classification Code: MIN

Map ID  
Direction  
Distance  
Elevation

MAP FINDINGS

Site

Database(s)

EDR ID Number  
EPA ID Number

**UNITED NATIONS (Continued)**

**1000889834**

Air Program: State Implementation Plan for National Primary and Secondary Ambient Air Quality Standards  
Activity Date: 2007-03-08 00:00:00  
Activity Status Date: Not reported  
Activity Group: Compliance Monitoring  
Activity Type: Inspection/Evaluation  
Activity Status: Not reported

**NY MANIFEST:**

Country: USA  
EPA ID: NYD001709294  
Facility Status: Not reported  
Location Address 1: 405 E 42ND STREET  
Code: BP  
Location Address 2: ROOM: NL-3B073W  
Total Tanks: Not reported  
Location City: NEW YORK  
Location State: NY  
Location Zip: 10017  
Location Zip 4: Not reported

**NY MANIFEST:**

EPAID: NYD001709294  
Mailing Name: UNITED NATIONS  
Mailing Contact: A CALDROPOLI  
Mailing Address 1: 42ND & 1ST AVE  
Mailing Address 2: Not reported  
Mailing City: NEW YORK  
Mailing State: NY  
Mailing Zip: 10017  
Mailing Zip 4: Not reported  
Mailing Country: USA  
Mailing Phone: 2129637259

**NY MANIFEST:**

Document ID: Not reported  
Manifest Status: Not reported  
seq: Not reported  
Year: 2017  
Trans1 State ID: NVD98697376  
Trans2 State ID: NYR00192005  
Generator Ship Date: 06/30/2017  
Trans1 Recv Date: 06/30/2017  
Trans2 Recv Date: 07/07/2017  
TSD Site Recv Date: 07/10/2017  
Part A Recv Date: Not reported  
Part B Recv Date: Not reported  
Generator EPA ID: NYD001709294  
Trans1 EPA ID: Not reported  
Trans2 EPA ID: Not reported  
TSDF ID 1: NYR000192005  
TSDF ID 2: Not reported  
Manifest Tracking Number: 006901548FLE  
Import Indicator: N  
Export Indicator: N  
Discr Quantity Indicator: N  
Discr Type Indicator: N



Map ID  
Direction  
Distance  
Elevation

MAP FINDINGS

Site

Database(s)

EDR ID Number  
EPA ID Number

**UNITED NATIONS (Continued)**

**1000889834**

Discr Residue Indicator: N  
Discr Partial Reject Indicator: N  
Discr Full Reject Indicator: N  
Manifest Ref Number: Not reported  
Alt Facility RCRA ID: Not reported  
Alt Facility Sign Date: Not reported  
MGMT Method Type Code: H141  
Waste Code: Not reported  
Waste Code: Not reported  
Waste Code: Not reported  
Waste Code: Not reported  
Waste Code: Not reported  
Waste Code: Not reported  
Quantity: 2241  
Units: P - Pounds  
Number of Containers: 5  
Container Type: DM - Metal drums, barrels  
Handling Method: L Landfill.  
Specific Gravity: 1  
Waste Code: Not reported  
Waste Code 1\_2: Not reported  
Waste Code 1\_3: Not reported  
Waste Code 1\_4: D009  
Waste Code 1\_5: Not reported  
Waste Code 1\_6: Not reported

[Click this hyperlink](#) while viewing on your computer to access  
117 additional NY\_MANIFEST: record(s) in the EDR Site Report.

**AE247**  
**East**  
**1/8-1/4**  
**0.148 mi.**  
**784 ft.**

**CON EDISON**  
**838 3RD AVE**  
**BROOKLYN, NY 11232**  
**Site 5 of 11 in cluster AE**

**NY MANIFEST** **S117736648**  
**N/A**

**Relative:**  
**Higher**

NY MANIFEST:  
Country: USA  
EPA ID: NYP004547295  
Facility Status: Not reported  
Location Address 1: 838 3RD AVE  
Code: BP  
Location Address 2: Not reported  
Total Tanks: Not reported  
Location City: BROOKLYN  
Location State: NY  
Location Zip: 11232  
Location Zip 4: Not reported

**Actual:**  
**12 ft.**

NY MANIFEST:  
EPAID: NYP004547295  
Mailing Name: CON EDISON  
Mailing Contact: CON EDISON  
Mailing Address 1: 4 IRVING PL  
Mailing Address 2: 15TH FL  
Mailing City: NEW YORK  
Mailing State: NY  
Mailing Zip: 10003

Map ID  
Direction  
Distance  
Elevation

MAP FINDINGS

Site

Database(s)

EDR ID Number  
EPA ID Number

**CON EDISON (Continued)**

**S117736648**

Mailing Zip 4: Not reported  
Mailing Country: USA  
Mailing Phone: Not reported

**NY MANIFEST:**

Document ID: Not reported  
Manifest Status: Not reported  
seq: Not reported  
Year: 2014  
Trans1 State ID: NJ0000027193  
Trans2 State ID: Not reported  
Generator Ship Date: 05/29/2014  
Trans1 Recv Date: 05/29/2014  
Trans2 Recv Date: Not reported  
TSD Site Recv Date: 05/29/2014  
Part A Recv Date: Not reported  
Part B Recv Date: Not reported  
Generator EPA ID: NYP004547295  
Trans1 EPA ID: Not reported  
Trans2 EPA ID: Not reported  
TSDF ID 1: NJD002200046  
TSDF ID 2: Not reported  
Manifest Tracking Number: 013246461JJK  
Import Indicator: N  
Export Indicator: N  
Discr Quantity Indicator: N  
Discr Type Indicator: N  
Discr Residue Indicator: N  
Discr Partial Reject Indicator: N  
Discr Full Reject Indicator: N  
Manifest Ref Number: Not reported  
Alt Facility RCRA ID: Not reported  
Alt Facility Sign Date: Not reported  
MGMT Method Type Code: H110  
Waste Code: Not reported  
Waste Code: Not reported  
Waste Code: Not reported  
Waste Code: Not reported  
Waste Code: Not reported  
Waste Code: Not reported  
Quantity: 400  
Units: G - Gallons (liquids only)\* (8.3 pounds)  
Number of Containers: 1  
Container Type: TT - Cargo tank, tank trucks  
Handling Method: T Chemical, physical, or biological treatment.  
Specific Gravity: 1  
Waste Code: D008  
Waste Code 1\_2: Not reported  
Waste Code 1\_3: Not reported  
Waste Code 1\_4: Not reported  
Waste Code 1\_5: Not reported  
Waste Code 1\_6: Not reported

[Click this hyperlink](#) while viewing on your computer to access additional NY\_MANIFEST: detail in the EDR Site Report.

Map ID  
 Direction  
 Distance  
 Elevation

MAP FINDINGS

Site

Database(s)

EDR ID Number  
 EPA ID Number

**AE248**  
**East**  
**1/8-1/4**  
**0.148 mi.**  
**784 ft.**

**CON EDISON**  
**838 3RD AVE**  
**BROOKLYN, NY 11232**  
**Site 6 of 11 in cluster AE**

**NY MANIFEST**    **S117736644**  
**N/A**

**Relative:**  
**Higher**

NY MANIFEST:  
 Country: USA  
 EPA ID: NYP004546529  
 Facility Status: Not reported  
 Location Address 1: 838 3RD AVE  
 Code: BP  
 Location Address 2: Not reported  
 Total Tanks: Not reported  
 Location City: BROOKLYN  
 Location State: NY  
 Location Zip: 11232  
 Location Zip 4: Not reported

**Actual:**  
**12 ft.**

NY MANIFEST:  
 EPAID: NYP004546529  
 Mailing Name: CON EDISON  
 Mailing Contact: TOM TEELING  
 Mailing Address 1: 4 IRVING PLACE 15TH FLOOR  
 Mailing Address 2: Not reported  
 Mailing City: NEW YORK  
 Mailing State: NY  
 Mailing Zip: 10003  
 Mailing Zip 4: Not reported  
 Mailing Country: USA  
 Mailing Phone: Not reported

NY MANIFEST:  
 Document ID: Not reported  
 Manifest Status: Not reported  
 seq: Not reported  
 Year: 2014  
 Trans1 State ID: NJ0000027193  
 Trans2 State ID: Not reported  
 Generator Ship Date: 05/29/2014  
 Trans1 Recv Date: 05/29/2014  
 Trans2 Recv Date: Not reported  
 TSD Site Recv Date: 05/29/2014  
 Part A Recv Date: Not reported  
 Part B Recv Date: Not reported  
 Generator EPA ID: NYP004546529  
 Trans1 EPA ID: Not reported  
 Trans2 EPA ID: Not reported  
 TSDF ID 1: NJD002200046  
 TSDF ID 2: Not reported  
 Manifest Tracking Number: 013246462JJK  
 Import Indicator: N  
 Export Indicator: N  
 Discr Quantity Indicator: N  
 Discr Type Indicator: N  
 Discr Residue Indicator: N  
 Discr Partial Reject Indicator: N  
 Discr Full Reject Indicator: N  
 Manifest Ref Number: Not reported

Map ID  
Direction  
Distance  
Elevation

MAP FINDINGS

Site

Database(s)

EDR ID Number  
EPA ID Number

CON EDISON (Continued)

S117736644

Alt Facility RCRA ID: Not reported  
Alt Facility Sign Date: Not reported  
MGMT Method Type Code: H110  
Waste Code: Not reported  
Waste Code: Not reported  
Waste Code: Not reported  
Waste Code: Not reported  
Waste Code: Not reported  
Waste Code: Not reported  
Quantity: 600  
Units: G - Gallons (liquids only)\* (8.3 pounds)  
Number of Containers: 1  
Container Type: TT - Cargo tank, tank trucks  
Handling Method: T Chemical, physical, or biological treatment.  
Specific Gravity: 1  
Waste Code: D008  
Waste Code 1\_2: Not reported  
Waste Code 1\_3: Not reported  
Waste Code 1\_4: Not reported  
Waste Code 1\_5: Not reported  
Waste Code 1\_6: Not reported

[Click this hyperlink](#) while viewing on your computer to access additional NY\_MANIFEST: detail in the EDR Site Report.

AE249  
East  
1/8-1/4  
0.148 mi.  
784 ft.

CON EDISON VAULT: 3148  
838 3RD AVE  
BROOKLYN, NY 11232  
Site 7 of 11 in cluster AE

RCRA NonGen / NLR 1017776782  
FINDS NYP004546529

Relative:  
Higher

RCRA NonGen / NLR:  
Date form received by agency:06/29/2014  
Facility name: CON EDISON VAULT: 3148  
Facility address: 838 3RD AVE  
BROOKLYN, NY 11232  
EPA ID: NYP004546529  
Mailing address: IRVING PL, 15TH FL NE  
NEW YORK, NY 10003  
Contact: THOMAS TEELING  
Contact address: Not reported  
Not reported  
Contact country: Not reported  
Contact telephone: 212-460-3770  
Contact email: Not reported  
EPA Region: 02  
Classification: Non-Generator  
Description: Handler: Non-Generators do not presently generate hazardous waste

Handler Activities Summary:

U.S. importer of hazardous waste: No  
Mixed waste (haz. and radioactive): No  
Recycler of hazardous waste: No  
Transporter of hazardous waste: No  
Treater, storer or disposer of HW: No  
Underground injection activity: No

Map ID  
Direction  
Distance  
Elevation

MAP FINDINGS

Site

Database(s)

EDR ID Number  
EPA ID Number

**CON EDISON VAULT: 3148 (Continued)**

**1017776782**

On-site burner exemption: No  
Furnace exemption: No  
Used oil fuel burner: No  
Used oil processor: No  
Used oil refiner: No  
Used oil fuel marketer to burner: No  
Used oil Specification marketer: No  
Used oil transfer facility: No  
Used oil transporter: No

Historical Generators:

Date form received by agency:05/29/2014  
Site name: CON EDISON  
Classification: Large Quantity Generator

Date form received by agency:05/29/2014  
Site name: CON EDISON  
Classification: Not a generator, verified

Violation Status: No violations found

FINDS:

Registry ID: 110063816919

Environmental Interest/Information System

RCRAInfo is a national information system that supports the Resource Conservation and Recovery Act (RCRA) program through the tracking of events and activities related to facilities that generate, transport, and treat, store, or dispose of hazardous waste. RCRAInfo allows RCRA program staff to track the notification, permit, compliance, and corrective action activities required under RCRA.

[Click this hyperlink](#) while viewing on your computer to access additional FINDS: detail in the EDR Site Report.

**AE250**  
**East**  
**1/8-1/4**  
**0.148 mi.**  
**784 ft.**

**CON EDISON VAULT: 2140**  
**838 3RD AVE**  
**BROOKLYN, NY 11232**

**RCRA NonGen / NLR** **1017776855**  
**FINDS** **NYP004547295**

**Site 8 of 11 in cluster AE**

**Relative:**  
**Higher**

RCRA NonGen / NLR:  
Date form received by agency:06/29/2014  
Facility name: CON EDISON VAULT: 2140  
Facility address: 838 3RD AVE  
BROOKLYN, NY 11232  
EPA ID: NYP004547295  
Mailing address: IRVING PL, 15TH FL NE  
NEW YORK, NY 10003  
Contact: THOMAS TEELING  
Contact address: Not reported  
Not reported  
Contact country: Not reported  
Contact telephone: 212-460-3770  
Contact email: Not reported  
EPA Region: 02

**Actual:**  
**12 ft.**

Map ID  
Direction  
Distance  
Elevation

MAP FINDINGS

Site

Database(s)

EDR ID Number  
EPA ID Number

**CON EDISON VAULT: 2140 (Continued)**

**1017776855**

Classification: Non-Generator  
Description: Handler: Non-Generators do not presently generate hazardous waste

Handler Activities Summary:

U.S. importer of hazardous waste: No  
Mixed waste (haz. and radioactive): No  
Recycler of hazardous waste: No  
Transporter of hazardous waste: No  
Treater, storer or disposer of HW: No  
Underground injection activity: No  
On-site burner exemption: No  
Furnace exemption: No  
Used oil fuel burner: No  
Used oil processor: No  
Used oil refiner: No  
Used oil fuel marketer to burner: No  
Used oil Specification marketer: No  
Used oil transfer facility: No  
Used oil transporter: No

Historical Generators:

Date form received by agency:05/29/2014  
Site name: CON EDISON  
Classification: Large Quantity Generator

Date form received by agency:05/29/2014  
Site name: CON EDISON  
Classification: Not a generator, verified

Violation Status: No violations found

FINDS:

Registry ID: 110063813583

Environmental Interest/Information System

RCRAInfo is a national information system that supports the Resource Conservation and Recovery Act (RCRA) program through the tracking of events and activities related to facilities that generate, transport, and treat, store, or dispose of hazardous waste. RCRAInfo allows RCRA program staff to track the notification, permit, compliance, and corrective action activities required under RCRA.

[Click this hyperlink](#) while viewing on your computer to access additional FINDS: detail in the EDR Site Report.

**W251 METROPOLITAN DETENTION CTR**  
**East 100 29TH ST**  
**1/8-1/4 BROOKLYN, NY 11232**  
**0.150 mi.**  
**793 ft. Site 3 of 4 in cluster W**

**NJ MANIFEST S108793877**  
**N/A**

**Relative:** NJ MANIFEST:  
**Higher** EPA Id: NY0000202119  
Mail Address: 100 29TH ST  
**Actual:** Mail City/State/Zip: BROOKLYN 11232  
**9 ft.**

Map ID  
Direction  
Distance  
Elevation

MAP FINDINGS

Site

Database(s)

EDR ID Number  
EPA ID Number

**METROPOLITAN DETENTION CTR (Continued)**

**S108793877**

Facility Phone: 7188321039  
Emergency Phone: Not reported  
Contact: BRIAN STOVAL  
Comments: Not reported  
SIC Code: Not reported  
County: 00  
Municipal: 00  
Previous EPA Id: Not reported  
Gen Flag: X  
Trans Flag: Not reported  
TSDf Flag: Not reported  
Name Change: Not reported  
Date Change: Not reported

Manifest:

Manifest Number: 004072323JJK  
EPA ID: NY0000202119  
Date Shipped: 06/16/2008  
TSDf EPA ID: NJD980536593  
Transporter EPA ID: NYD064748304  
Transporter 2 EPA ID: NJD080631369  
Transporter 3 EPA ID: Not reported  
Transporter 4 EPA ID: Not reported  
Transporter 5 EPA ID: Not reported  
Transporter 6 EPA ID: Not reported  
Transporter 7 EPA ID: Not reported  
Transporter 8 EPA ID: Not reported  
Transporter 9 EPA ID: Not reported  
Transporter 10 EPA ID: Not reported  
Date Trans1 Transported Waste: 06/16/2008  
Date Trans2 Transported Waste: 06/19/2008  
Date Trans3 Transported Waste: Not reported  
Date Trans4 Transported Waste: Not reported  
Date Trans5 Transported Waste: Not reported  
Date Trans6 Transported Waste: Not reported  
Date Trans7 Transported Waste: Not reported  
Date Trans8 Transported Waste: Not reported  
Date Trans9 Transported Waste: Not reported  
Date Trans10 Transported Waste: Not reported  
Date TSDf Received Waste: 06/19/2008  
TSDf EPA Facility Name: Not reported  
QTY Units: Not reported  
Transporter SEQ ID: Not reported  
Transporter-1 Date: Not reported  
Waste SEQ ID: Not reported  
Waste Type Code 2: Not reported  
Waste Type Code 3: Not reported  
Waste Type Code 4: Not reported  
Waste Type Code 5: Not reported  
Waste Type Code 6: Not reported  
Date Accepted: Not reported  
Manifest Discrepancy Type: Not reported  
Data Entry Number: Not reported  
Was Load Rejected: BROOKLYN 11232  
Reason Load Was Rejected: Not reported

Waste:

Manifest Year: Not reported

Map ID  
Direction  
Distance  
Elevation

MAP FINDINGS

Site

Database(s)

EDR ID Number  
EPA ID Number

**METROPOLITAN DETENTION CTR (Continued)**

**S108793877**

Waste Code: D001  
Hand Code: H141  
Quantity: 32 G

Manifest Number: 001416937JJK  
EPA ID: NY0000202119  
Date Shipped: 05/10/2007  
TSDf EPA ID: NJD002454544  
Transporter EPA ID: NYD064748304  
Transporter 2 EPA ID: NJD002454544  
Transporter 3 EPA ID: Not reported  
Transporter 4 EPA ID: Not reported  
Transporter 5 EPA ID: Not reported  
Transporter 6 EPA ID: Not reported  
Transporter 7 EPA ID: Not reported  
Transporter 8 EPA ID: Not reported  
Transporter 9 EPA ID: Not reported  
Transporter 10 EPA ID: Not reported  
Date Trans1 Transported Waste: 05/10/2007  
Date Trans2 Transported Waste: 05/15/2007  
Date Trans3 Transported Waste: Not reported  
Date Trans4 Transported Waste: Not reported  
Date Trans5 Transported Waste: Not reported  
Date Trans6 Transported Waste: Not reported  
Date Trans7 Transported Waste: Not reported  
Date Trans8 Transported Waste: Not reported  
Date Trans9 Transported Waste: Not reported  
Date Trans10 Transported Waste: Not reported  
Date TSDf Received Waste: 05/15/2007  
TSDf EPA Facility Name: Not reported  
QTY Units: Not reported  
Transporter SEQ ID: Not reported  
Transporter-1 Date: Not reported  
Waste SEQ ID: Not reported  
Waste Type Code 2: Not reported  
Waste Type Code 3: Not reported  
Waste Type Code 4: Not reported  
Waste Type Code 5: Not reported  
Waste Type Code 6: Not reported  
Date Accepted: Not reported  
Manifest Discrepancy Type: Not reported  
Data Entry Number: Not reported  
Was Load Rejected: BROOKLYN 11232  
Reason Load Was Rejected: Not reported

Waste:  
Manifest Year: Not reported  
Waste Code: D001  
Hand Code: H06  
Quantity: 40 G

Manifest Number: 004072242JJK  
EPA ID: NY0000202119  
Date Shipped: 08/13/2008  
TSDf EPA ID: NJD980536593  
Transporter EPA ID: NYD064748304



Map ID  
Direction  
Distance  
Elevation

MAP FINDINGS

Site

Database(s)

EDR ID Number  
EPA ID Number

**METROPOLITAN DETENTION CTR (Continued)**

**S108793877**

Transporter 2 EPA ID: NJD080631369  
Transporter 3 EPA ID: Not reported  
Transporter 4 EPA ID: Not reported  
Transporter 5 EPA ID: Not reported  
Transporter 6 EPA ID: Not reported  
Transporter 7 EPA ID: Not reported  
Transporter 8 EPA ID: Not reported  
Transporter 9 EPA ID: Not reported  
Transporter 10 EPA ID: Not reported  
Date Trans1 Transported Waste: 08/13/2008  
Date Trans2 Transported Waste: 08/22/2008  
Date Trans3 Transported Waste: Not reported  
Date Trans4 Transported Waste: Not reported  
Date Trans5 Transported Waste: Not reported  
Date Trans6 Transported Waste: Not reported  
Date Trans7 Transported Waste: Not reported  
Date Trans8 Transported Waste: Not reported  
Date Trans9 Transported Waste: Not reported  
Date Trans10 Transported Waste: Not reported  
Date TSDf Received Waste: 08/22/2008  
TSDf EPA Facility Name: Not reported  
QTY Units: Not reported  
Transporter SEQ ID: Not reported  
Transporter-1 Date: Not reported  
Waste SEQ ID: Not reported  
Waste Type Code 2: Not reported  
Waste Type Code 3: Not reported  
Waste Type Code 4: Not reported  
Waste Type Code 5: Not reported  
Waste Type Code 6: Not reported  
Date Accepted: Not reported  
Manifest Discrepancy Type: Not reported  
Data Entry Number: Not reported  
Was Load Rejected: BROOKLYN 11232  
Reason Load Was Rejected: Not reported

Waste:

Manifest Year: Not reported  
Waste Code: D008  
Hand Code: H141  
Quantity: 325 P

Manifest Number: 004718798JJK  
EPA ID: NY0000202119  
Date Shipped: 05/21/2009  
TSDf EPA ID: NJD980536593  
Transporter EPA ID: NYD064748304  
Transporter 2 EPA ID: NJD080631369  
Transporter 3 EPA ID: Not reported  
Transporter 4 EPA ID: Not reported  
Transporter 5 EPA ID: Not reported  
Transporter 6 EPA ID: Not reported  
Transporter 7 EPA ID: Not reported  
Transporter 8 EPA ID: Not reported  
Transporter 9 EPA ID: Not reported  
Transporter 10 EPA ID: Not reported  
Date Trans1 Transported Waste: 05/21/2009

Map ID  
Direction  
Distance  
Elevation

MAP FINDINGS

Site

Database(s)

EDR ID Number  
EPA ID Number

**METROPOLITAN DETENTION CTR (Continued)**

**S108793877**

Date Trans2 Transported Waste: 05/29/2009  
Date Trans3 Transported Waste: Not reported  
Date Trans4 Transported Waste: Not reported  
Date Trans5 Transported Waste: Not reported  
Date Trans6 Transported Waste: Not reported  
Date Trans7 Transported Waste: Not reported  
Date Trans8 Transported Waste: Not reported  
Date Trans9 Transported Waste: Not reported  
Date Trans10 Transported Waste: Not reported  
Date TSDf Received Waste: 06/05/2009  
TSDf EPA Facility Name: Not reported  
QTY Units: Not reported  
Transporter SEQ ID: Not reported  
Transporter-1 Date: Not reported  
Waste SEQ ID: Not reported  
Waste Type Code 2: Not reported  
Waste Type Code 3: Not reported  
Waste Type Code 4: Not reported  
Waste Type Code 5: Not reported  
Waste Type Code 6: Not reported  
Date Accepted: Not reported  
Manifest Discrepancy Type: Not reported  
Data Entry Number: Not reported  
Was Load Rejected: BROOKLYN 11232  
Reason Load Was Rejected: Not reported

Waste:  
Manifest Year: Not reported  
Waste Code: D001  
Hand Code: H141  
Quantity: 120 P

**W252 METROPOLITAN DETENTION CENTER**  
**East 100 29TH ST**  
**1/8-1/4 BROOKLYN, NY 11232**  
**0.150 mi.**  
**793 ft. Site 4 of 4 in cluster W**

**RCRA-CESQG 1004755666**  
**NY Spills NY0000202119**  
**ICIS**  
**US AIRS**  
**NY MANIFEST**

**Relative:**  
**Higher**

RCRA-CESQG:  
Date form received by agency:08/31/2010  
Facility name: METROPOLITAN DETENTION CENTER  
Facility address: 100 29TH ST  
BROOKLYN, NY 11232  
EPA ID: NY0000202119  
Mailing address: 29TH ST  
BROOKLYN, NY 11232  
Contact: ANDREW BUTLER  
Contact address: 29TH ST  
BROOKLYN, NY 11232  
Contact country: US  
Contact telephone: 718-840-4200  
Telephone ext.: 5108  
Contact email: ABUTLER@BOP.GOV  
EPA Region: 02  
Land type: Federal

**Actual:**  
**9 ft.**

Map ID  
Direction  
Distance  
Elevation

MAP FINDINGS

Site

Database(s)

EDR ID Number  
EPA ID Number

**METROPOLITAN DETENTION CENTER (Continued)**

**1004755666**

Classification: Conditionally Exempt Small Quantity Generator  
Description: Handler: generates 100 kg or less of hazardous waste per calendar month, and accumulates 1000 kg or less of hazardous waste at any time; or generates 1 kg or less of acutely hazardous waste per calendar month, and accumulates at any time: 1 kg or less of acutely hazardous waste; or 100 kg or less of any residue or contaminated soil, waste or other debris resulting from the cleanup of a spill, into or on any land or water, of acutely hazardous waste; or generates 100 kg or less of any residue or contaminated soil, waste or other debris resulting from the cleanup of a spill, into or on any land or water, of acutely hazardous waste during any calendar month, and accumulates at any time: 1 kg or less of acutely hazardous waste; or 100 kg or less of any residue or contaminated soil, waste or other debris resulting from the cleanup of a spill, into or on any land or water, of acutely hazardous waste

Owner/Operator Summary:

Owner/operator name: MDC BROOKLYN  
Owner/operator address: 100 29TH ST  
BROOKLYN, NY 11232  
Owner/operator country: US  
Owner/operator telephone: 718-965-5882  
Owner/operator email: Not reported  
Owner/operator fax: Not reported  
Owner/operator extension: Not reported  
Legal status: Federal  
Owner/Operator Type: Owner  
Owner/Op start date: Not reported  
Owner/Op end date: Not reported

Owner/operator name: ANDREW BUTLER  
Owner/operator address: Not reported  
NY  
Owner/operator country: US  
Owner/operator telephone: Not reported  
Owner/operator email: Not reported  
Owner/operator fax: Not reported  
Owner/operator extension: Not reported  
Legal status: Federal  
Owner/Operator Type: Operator  
Owner/Op start date: 05/01/2000  
Owner/Op end date: Not reported

Owner/operator name: MDC BROOKLYN  
Owner/operator address: 100 29TH ST  
BROOKLYN, NY 11232  
Owner/operator country: US  
Owner/operator telephone: 718-965-5882  
Owner/operator email: Not reported  
Owner/operator fax: Not reported  
Owner/operator extension: Not reported  
Legal status: Federal  
Owner/Operator Type: Operator  
Owner/Op start date: Not reported  
Owner/Op end date: Not reported

Owner/operator name: MDC FEDERAL GOVERNMENT

Map ID  
Direction  
Distance  
Elevation

MAP FINDINGS

Site

Database(s)

EDR ID Number  
EPA ID Number

**METROPOLITAN DETENTION CENTER (Continued)**

**1004755666**

Owner/operator address: 29TH ST  
BROOKLYN, NY 11232  
Owner/operator country: US  
Owner/operator telephone: Not reported  
Owner/operator email: Not reported  
Owner/operator fax: Not reported  
Owner/operator extension: Not reported  
Legal status: Federal  
Owner/Operator Type: Owner  
Owner/Op start date: 01/01/1993  
Owner/Op end date: Not reported

Handler Activities Summary:

U.S. importer of hazardous waste: No  
Mixed waste (haz. and radioactive): No  
Recycler of hazardous waste: No  
Transporter of hazardous waste: No  
Treater, storer or disposer of HW: No  
Underground injection activity: No  
On-site burner exemption: No  
Furnace exemption: No  
Used oil fuel burner: No  
Used oil processor: No  
User oil refiner: No  
Used oil fuel marketer to burner: No  
Used oil Specification marketer: No  
Used oil transfer facility: No  
Used oil transporter: No

Historical Generators:

Date form received by agency:01/01/2007  
Site name: METROPOLITAN DETENTION CENTER  
Classification: Not a generator, verified

Date form received by agency:01/01/2006  
Site name: METROPOLITAN DETENTION CENTER  
Classification: Not a generator, verified

Date form received by agency:04/06/1994  
Site name: METROPOLITAN DETENTION CENTER  
Classification: Conditionally Exempt Small Quantity Generator

. Waste code: D001  
. Waste name: IGNITABLE WASTE

. Waste code: F001  
. Waste name: THE FOLLOWING SPENT HALOGENATED SOLVENTS USED IN DEGREASING:  
TETRACHLOROETHYLENE, TRICHLOROETHYLENE, METHYLENE CHLORIDE,  
1,1,1-TRICHLOROETHANE, CARBON TETRACHLORIDE AND CHLORINATED  
FLUOROCARBONS; ALL SPENT SOLVENT MIXTURES/BLENDS USED IN DEGREASING  
CONTAINING, BEFORE USE, A TOTAL OF TEN PERCENT OR MORE (BY VOLUME) OF  
ONE OR MORE OF THE ABOVE HALOGENATED SOLVENTS OR THOSE SOLVENTS LISTED  
IN F002, F004, AND F005; AND STILL BOTTOMS FROM THE RECOVERY OF THESE  
SPENT SOLVENTS AND SPENT SOLVENT MIXTURES.

Violation Status: No violations found

Map ID  
Direction  
Distance  
Elevation

MAP FINDINGS

Site

Database(s)

EDR ID Number  
EPA ID Number

**METROPOLITAN DETENTION CENTER (Continued)**

**1004755666**

Evaluation Action Summary:

Evaluation date: 09/24/2002  
Evaluation: COMPLIANCE EVALUATION INSPECTION ON-SITE  
Area of violation: Not reported  
Date achieved compliance: Not reported  
Evaluation lead agency: EPA Contractor/Grantee

SPILLS:

Facility ID: 9806208  
Facility Type: ER  
Spill Number: 9806208  
DER Facility ID: 263564  
Site ID: 327427  
DEC Region: 2  
Closed Date: 1998-10-21  
Spill Cause: Equipment Failure  
Spill Class: C3  
SWIS: 2401  
Spill Date: 1998-08-10  
Investigator: MCTIBBE  
Referred To: Not reported  
Reported to Dept: 1998-08-19  
CID: 371  
Water Affected: Not reported  
Spill Source: Institutional, Educational, Gov., Other  
Spill Notifier: Responsible Party  
Cleanup Ceased: Not reported  
Cleanup Meets Std: False  
Last Inspection: Not reported  
Recommended Penalty: False  
UST Trust: False  
Remediation Phase: 0  
Date Entered In Computer: 1998-08-19  
Spill Record Last Update: 2002-05-20  
Spiller Name: DOROTHY  
Spiller Company: METROPOL. DETENTION CENTE  
Spiller Address: 100 29TH ST  
Spiller Company: 001  
Contact Name: DOROTHY  
DEC Memo: "Prior to Sept, 2004 data translation this spill Lead\_DEC Field was

Remarks:

"CALLER DISCOVERED WATER COMING UP THRU GROUND NEAR BUILDING - THEY RENTED SOME SORT OF APPARATUS TO DIG AND FOUND A LARGE PIPE SHE BELIEVES TO BE SEWER - BUT SHE HAS NO INTENTION OF CALLING A PLUMBER TO FIX LEAK."

All Materials:

Site ID: 327427  
Operable Unit ID: 1063860  
Operable Unit: 01  
Material ID: 317381  
Material Code: 0064A  
Material Name: unknown material  
Case No.: Not reported  
Material FA: Other

Map ID  
Direction  
Distance  
Elevation

MAP FINDINGS

Site

Database(s)

EDR ID Number  
EPA ID Number

**METROPOLITAN DETENTION CENTER (Continued)**

**1004755666**

Quantity: .00  
Units: G  
Recovered: .00  
Oxygenate: Not reported

ICIS:

Enforcement Action ID: NY000A0000261020020900307  
FRS ID: 110001609518  
Action Name: METROPOLITAN DETENTION CTR 36047P002100307  
Facility Name: METROPOLITAN DETENTION CTR  
Facility Address: 100 29TH ST  
BROOKLYN, NY 11232  
Enforcement Action Type: Administrative Order  
Facility County: KINGS  
Program System Acronym: AIR  
Enforcement Action Forum Desc: Administrative - Formal  
EA Type Code: SCAAAO  
Facility SIC Code: 9223  
Federal Facility ID: Not reported  
Latitude in Decimal Degrees: 40.659789  
Longitude in Decimal Degrees: -74.002767  
Permit Type Desc: Not reported  
Program System Acronym: NY0000002610200209  
Facility NAICS Code: 922140  
Tribal Land Code: Not reported

Enforcement Action ID: NY000A0000261020020900304  
FRS ID: 110001609518  
Action Name: METROPOLITAN DETENTION CTR 36047P002100304  
Facility Name: METROPOLITAN DETENTION CTR  
Facility Address: 100 29TH ST  
BROOKLYN, NY 11232  
Enforcement Action Type: Notice of Violation  
Facility County: KINGS  
Program System Acronym: AIR  
Enforcement Action Forum Desc: Administrative - Informal  
EA Type Code: NOV  
Facility SIC Code: 9223  
Federal Facility ID: Not reported  
Latitude in Decimal Degrees: 40.659789  
Longitude in Decimal Degrees: -74.002767  
Permit Type Desc: Not reported  
Program System Acronym: NY0000002610200209  
Facility NAICS Code: 922140  
Tribal Land Code: Not reported

Enforcement Action ID: NY000A0000261020020900301  
FRS ID: 110001609518  
Action Name: METROPOLITAN DETENTION CTR 36047P002100301  
Facility Name: METROPOLITAN DETENTION CTR  
Facility Address: 100 29TH ST  
BROOKLYN, NY 11232  
Enforcement Action Type: Notice of Violation  
Facility County: KINGS  
Program System Acronym: AIR  
Enforcement Action Forum Desc: Administrative - Informal

Map ID  
Direction  
Distance  
Elevation

MAP FINDINGS

Site

Database(s)

EDR ID Number  
EPA ID Number

**METROPOLITAN DETENTION CENTER (Continued)**

**1004755666**

EA Type Code: NOV  
Facility SIC Code: 9223  
Federal Facility ID: Not reported  
Latitude in Decimal Degrees: 40.659789  
Longitude in Decimal Degrees: -74.002767  
Permit Type Desc: Not reported  
Program System Acronym: NY0000002610200209  
Facility NAICS Code: 922140  
Tribal Land Code: Not reported

Enforcement Action ID: NY000A0000261020020900003  
FRS ID: 110001609518  
Action Name: METROPOLITAN DETENTION CTR 36047P002100003  
Facility Name: METROPOLITAN DETENTION CTR  
Facility Address: 100 29TH ST  
BROOKLYN, NY 11232

Enforcement Action Type: Notice of Violation  
Facility County: KINGS  
Program System Acronym: AIR  
Enforcement Action Forum Desc: Administrative - Informal  
EA Type Code: NOV  
Facility SIC Code: 9223  
Federal Facility ID: Not reported  
Latitude in Decimal Degrees: 40.659789  
Longitude in Decimal Degrees: -74.002767  
Permit Type Desc: Not reported  
Program System Acronym: NY0000002610200209  
Facility NAICS Code: 922140  
Tribal Land Code: Not reported

US AIRS (AFS):

Envid: 1004755666  
Region Code: 02  
County Code: NY047  
Programmatic ID: AIR NY0000002610200209  
Facility Registry ID: 110001609518  
D and B Number: Not reported  
Facility Site Name: METROPOLITAN DETENTION CTR  
Primary SIC Code: 9223  
NAICS Code: 922140  
Default Air Classification Code: SMI  
Facility Type of Ownership Code: FDF  
Air CMS Category Code: Not reported  
HPV Status: Not reported

US AIRS (AFS):

Region Code: 02  
Programmatic ID: AIR NY0000002610200209  
Facility Registry ID: 110001609518  
Air Operating Status Code: OPR  
Default Air Classification Code: SMI  
Air Program: New Source Performance Standards  
Activity Date: Not reported  
Activity Status Date: 2002-09-12 00:00:00  
Activity Group: Case File  
Activity Type: Case File

Map ID  
Direction  
Distance  
Elevation

MAP FINDINGS

Site

Database(s)

EDR ID Number  
EPA ID Number

**METROPOLITAN DETENTION CENTER (Continued)**

**1004755666**

Activity Status: Resolved

Region Code: 02  
Programmatic ID: AIR NY0000002610200209  
Facility Registry ID: 110001609518  
Air Operating Status Code: OPR  
Default Air Classification Code: SMI  
Air Program: New Source Performance Standards  
Activity Date: 2001-12-10 00:00:00  
Activity Status Date: Not reported  
Activity Group: Compliance Monitoring  
Activity Type: Inspection/Evaluation  
Activity Status: Not reported

Region Code: 02  
Programmatic ID: AIR NY0000002610200209  
Facility Registry ID: 110001609518  
Air Operating Status Code: OPR  
Default Air Classification Code: SMI  
Air Program: New Source Performance Standards  
Activity Date: 2002-09-12 00:00:00  
Activity Status Date: 2002-09-12 00:00:00  
Activity Group: Enforcement Action  
Activity Type: Administrative - Formal  
Activity Status: Final Order Issued

Region Code: 02  
Programmatic ID: AIR NY0000002610200209  
Facility Registry ID: 110001609518  
Air Operating Status Code: OPR  
Default Air Classification Code: SMI  
Air Program: New Source Performance Standards  
Activity Date: 2001-12-10 00:00:00  
Activity Status Date: 2001-12-10 00:00:00  
Activity Group: Enforcement Action  
Activity Type: Administrative - Informal  
Activity Status: Achieved

Region Code: 02  
Programmatic ID: AIR NY0000002610200209  
Facility Registry ID: 110001609518  
Air Operating Status Code: OPR  
Default Air Classification Code: SMI  
Air Program: New Source Review Permit Requirements  
Activity Date: Not reported  
Activity Status Date: 2002-09-12 00:00:00  
Activity Group: Case File  
Activity Type: Case File  
Activity Status: Resolved

Region Code: 02  
Programmatic ID: AIR NY0000002610200209  
Facility Registry ID: 110001609518  
Air Operating Status Code: OPR  
Default Air Classification Code: SMI  
Air Program: New Source Review Permit Requirements  
Activity Date: 2001-12-10 00:00:00



Map ID  
Direction  
Distance  
Elevation

MAP FINDINGS

Site

Database(s)

EDR ID Number  
EPA ID Number

**METROPOLITAN DETENTION CENTER (Continued)**

**1004755666**

Activity Status Date: Not reported  
Activity Group: Compliance Monitoring  
Activity Type: Inspection/Evaluation  
Activity Status: Not reported

Region Code: 02  
Programmatic ID: AIR NY0000002610200209  
Facility Registry ID: 110001609518  
Air Operating Status Code: OPR  
Default Air Classification Code: SMI  
Air Program: New Source Review Permit Requirements  
Activity Date: 2002-09-12 00:00:00  
Activity Status Date: 2002-09-12 00:00:00  
Activity Group: Enforcement Action  
Activity Type: Administrative - Formal  
Activity Status: Final Order Issued

Region Code: 02  
Programmatic ID: AIR NY0000002610200209  
Facility Registry ID: 110001609518  
Air Operating Status Code: OPR  
Default Air Classification Code: SMI  
Air Program: New Source Review Permit Requirements  
Activity Date: 2001-12-10 00:00:00  
Activity Status Date: 2001-12-10 00:00:00  
Activity Group: Enforcement Action  
Activity Type: Administrative - Informal  
Activity Status: Achieved

Region Code: 02  
Programmatic ID: AIR NY0000002610200209  
Facility Registry ID: 110001609518  
Air Operating Status Code: OPR  
Default Air Classification Code: SMI  
Air Program: State Implementation Plan for National Primary and Secondary Ambient Air Quality Standards  
Activity Date: Not reported  
Activity Status Date: 2002-09-12 00:00:00  
Activity Group: Case File  
Activity Type: Case File  
Activity Status: Resolved

Region Code: 02  
Programmatic ID: AIR NY0000002610200209  
Facility Registry ID: 110001609518  
Air Operating Status Code: OPR  
Default Air Classification Code: SMI  
Air Program: State Implementation Plan for National Primary and Secondary Ambient Air Quality Standards  
Activity Date: 1999-02-23 00:00:00  
Activity Status Date: Not reported  
Activity Group: Compliance Monitoring  
Activity Type: Inspection/Evaluation  
Activity Status: Not reported

Region Code: 02  
Programmatic ID: AIR NY0000002610200209  
Facility Registry ID: 110001609518  
Air Operating Status Code: OPR

Map ID  
Direction  
Distance  
Elevation

MAP FINDINGS

Site

Database(s)

EDR ID Number  
EPA ID Number

**METROPOLITAN DETENTION CENTER (Continued)**

**1004755666**

Default Air Classification Code: SMI  
Air Program: State Implementation Plan for National Primary and Secondary Ambient Air Quality Standards  
Activity Date: 1999-12-10 00:00:00  
Activity Status Date: Not reported  
Activity Group: Compliance Monitoring  
Activity Type: Inspection/Evaluation  
Activity Status: Not reported

Region Code: 02  
Programmatic ID: AIR NY0000002610200209  
Facility Registry ID: 110001609518  
Air Operating Status Code: OPR  
Default Air Classification Code: SMI  
Air Program: State Implementation Plan for National Primary and Secondary Ambient Air Quality Standards  
Activity Date: 2001-12-10 00:00:00  
Activity Status Date: Not reported  
Activity Group: Compliance Monitoring  
Activity Type: Inspection/Evaluation  
Activity Status: Not reported

Region Code: 02  
Programmatic ID: AIR NY0000002610200209  
Facility Registry ID: 110001609518  
Air Operating Status Code: OPR  
Default Air Classification Code: SMI  
Air Program: State Implementation Plan for National Primary and Secondary Ambient Air Quality Standards  
Activity Date: 2002-09-12 00:00:00  
Activity Status Date: 2002-09-12 00:00:00  
Activity Group: Enforcement Action  
Activity Type: Administrative - Formal  
Activity Status: Final Order Issued

Region Code: 02  
Programmatic ID: AIR NY0000002610200209  
Facility Registry ID: 110001609518  
Air Operating Status Code: OPR  
Default Air Classification Code: SMI  
Air Program: State Implementation Plan for National Primary and Secondary Ambient Air Quality Standards  
Activity Date: 2000-02-22 00:00:00  
Activity Status Date: 2000-02-22 00:00:00  
Activity Group: Enforcement Action  
Activity Type: Administrative - Informal  
Activity Status: Achieved

Region Code: 02  
Programmatic ID: AIR NY0000002610200209  
Facility Registry ID: 110001609518  
Air Operating Status Code: OPR  
Default Air Classification Code: SMI  
Air Program: State Implementation Plan for National Primary and Secondary Ambient Air Quality Standards  
Activity Date: 2000-02-28 00:00:00  
Activity Status Date: 2000-02-28 00:00:00  
Activity Group: Enforcement Action  
Activity Type: Administrative - Informal  
Activity Status: Achieved

Region Code: 02

Map ID  
Direction  
Distance  
Elevation

MAP FINDINGS

Site

Database(s)

EDR ID Number  
EPA ID Number

**METROPOLITAN DETENTION CENTER (Continued)**

**1004755666**

Programmatic ID: AIR NY0000002610200209  
Facility Registry ID: 110001609518  
Air Operating Status Code: OPR  
Default Air Classification Code: SMI  
Air Program: State Implementation Plan for National Primary and Secondary Ambient Air Quality Standards  
Activity Date: 2001-12-10 00:00:00  
Activity Status Date: 2001-12-10 00:00:00  
Activity Group: Enforcement Action  
Activity Type: Administrative - Informal  
Activity Status: Achieved

Region Code: 02  
Programmatic ID: AIR NY0000002610200209  
Facility Registry ID: 110001609518  
Air Operating Status Code: OPR  
Default Air Classification Code: SMI  
Air Program: Title V Permits  
Activity Date: Not reported  
Activity Status Date: 2002-09-12 00:00:00  
Activity Group: Case File  
Activity Type: Case File  
Activity Status: Resolved

Region Code: 02  
Programmatic ID: AIR NY0000002610200209  
Facility Registry ID: 110001609518  
Air Operating Status Code: OPR  
Default Air Classification Code: SMI  
Air Program: Title V Permits  
Activity Date: 2001-12-10 00:00:00  
Activity Status Date: Not reported  
Activity Group: Compliance Monitoring  
Activity Type: Inspection/Evaluation  
Activity Status: Not reported

Region Code: 02  
Programmatic ID: AIR NY0000002610200209  
Facility Registry ID: 110001609518  
Air Operating Status Code: OPR  
Default Air Classification Code: SMI  
Air Program: Title V Permits  
Activity Date: 2002-09-12 00:00:00  
Activity Status Date: 2002-09-12 00:00:00  
Activity Group: Enforcement Action  
Activity Type: Administrative - Formal  
Activity Status: Final Order Issued

Region Code: 02  
Programmatic ID: AIR NY0000002610200209  
Facility Registry ID: 110001609518  
Air Operating Status Code: OPR  
Default Air Classification Code: SMI  
Air Program: Title V Permits  
Activity Date: 2001-12-10 00:00:00  
Activity Status Date: 2001-12-10 00:00:00  
Activity Group: Enforcement Action  
Activity Type: Administrative - Informal

Map ID  
Direction  
Distance  
Elevation

MAP FINDINGS

Site

Database(s)

EDR ID Number  
EPA ID Number

**METROPOLITAN DETENTION CENTER (Continued)**

**1004755666**

Activity Status: Achieved

NY MANIFEST:

Country: USA  
EPA ID: NY0000202119  
Facility Status: Not reported  
Location Address 1: 80-100 29TH ST  
Code: BP  
Location Address 2: Not reported  
Total Tanks: Not reported  
Location City: BROOKLYN  
Location State: NY  
Location Zip: 11232  
Location Zip 4: Not reported

NY MANIFEST:

EPAID: NY0000202119  
Mailing Name: METROPOLITAN DETENTION CTR  
Mailing Contact: BRIAN STOVALL  
Mailing Address 1: 100 29TH STREET  
Mailing Address 2: Not reported  
Mailing City: BROOKLYN  
Mailing State: NY  
Mailing Zip: 11201  
Mailing Zip 4: Not reported  
Mailing Country: USA  
Mailing Phone: 7188321039

NY MANIFEST:

Document ID: Not reported  
Manifest Status: Not reported  
seq: Not reported  
Year: 2017  
Trans1 State ID: PAD982661381  
Trans2 State ID: NJD071629976  
Generator Ship Date: 09/22/2017  
Trans1 Recv Date: 09/22/2017  
Trans2 Recv Date: 09/28/2017  
TSD Site Recv Date: 09/29/2017  
Part A Recv Date: Not reported  
Part B Recv Date: Not reported  
Generator EPA ID: NY0000202119  
Trans1 EPA ID: Not reported  
Trans2 EPA ID: Not reported  
TSD ID 1: RID040098352  
TSD ID 2: Not reported  
Manifest Tracking Number: 010841029FLE  
Import Indicator: N  
Export Indicator: N  
Discr Quantity Indicator: N  
Discr Type Indicator: N  
Discr Residue Indicator: N  
Discr Partial Reject Indicator: N  
Discr Full Reject Indicator: N  
Manifest Ref Number: Not reported  
Alt Facility RCRA ID: Not reported

Map ID  
 Direction  
 Distance  
 Elevation

MAP FINDINGS

Site

Database(s)

EDR ID Number  
 EPA ID Number

**METROPOLITAN DETENTION CENTER (Continued)**

**1004755666**

Alt Facility Sign Date: Not reported  
 MGMT Method Type Code: H141  
 Waste Code: Not reported  
 Waste Code: Not reported  
 Waste Code: Not reported  
 Waste Code: Not reported  
 Waste Code: Not reported  
 Waste Code: Not reported  
 Quantity: 70  
 Units: P - Pounds  
 Number of Containers: 5  
 Container Type: CF - Fiber or plastic boxes, cartons  
 Handling Method: B Incineration, heat recovery, burning.  
 Specific Gravity: 1  
 Waste Code: Not reported  
 Waste Code 1\_2: D007  
 Waste Code 1\_3: D010  
 Waste Code 1\_4: Not reported  
 Waste Code 1\_5: Not reported  
 Waste Code 1\_6: Not reported

[Click this hyperlink](#) while viewing on your computer to access  
 31 additional NY\_MANIFEST: record(s) in the EDR Site Report.

**Z253**  
**SSE**  
**1/8-1/4**  
**0.150 mi.**  
**794 ft.**

**COSTCO # 318**  
**976 THIRD AVE**  
**BROOKLYN, NY 11232**  
**Site 2 of 3 in cluster Z**

**PA MANIFEST** **S118889197**  
**N/A**

**Relative:**  
**Higher**

Manifest Details:  
 Year: 2015  
 Manifest Number: 007395250FLE  
 Manifest Type: TSD Copy  
 Generator EPA Id: NYR000030353  
 Generator Date: 04/22/2015  
 Mailing Address: Not reported  
 Mailing City, St, Zip: Not reported  
 Contact Name: Not reported  
 Contact Phone: Not reported  
 TSD EPA Id: Not reported  
 TSD Date: Not reported  
 TSD Facility Name: Republic Environmental Systems (Pennsylvania) LLC  
 TSD Facility Address: 2869 Sandstone Dr  
 TSD Facility City: Hatfield  
 TSD Facility State: PA  
 Facility Telephone: Not reported  
 Page Number: 1  
 Line Number: 2  
 Waste Number: P001  
 Container Number: 1  
 Container Type: Burlap, cloth, paper or plastic bags  
 Waste Quantity: 1  
 Unit: Pounds  
 Handling Code: Not reported  
 TSP EPA Id: PAD085690592  
 Date TSP Sig: Not reported

**Actual:**  
**16 ft.**

Map ID  
Direction  
Distance  
Elevation

MAP FINDINGS

Site

Database(s)

EDR ID Number  
EPA ID Number

**COSTCO # 318 (Continued)**

**S118889197**

Year: 2015  
Manifest Number: 007395250FLE  
Manifest Type: TSD Copy  
Generator EPA Id: NYR000030353  
Generator Date: 04/22/2015  
Mailing Address: Not reported  
Mailing City,St,Zip: Not reported  
Contact Name: Not reported  
Contact Phone: Not reported  
TSD EPA Id: Not reported  
TSD Date: Not reported  
TSD Facility Name: Republic Environmental Systems (Pennsylvania) LLC  
TSD Facility Address: 2869 Sandstone Dr  
TSD Facility City: Hatfield  
TSD Facility State: PA  
Facility Telephone: Not reported  
Page Number: 1  
Line Number: 1  
Waste Number: D001  
Container Number: 4  
Container Type: Fiber or plastic boxes, cartons, cases  
Waste Quantity: 75  
Unit: Pounds  
Handling Code: Not reported  
TSP EPA Id: PAD085690592  
Date TSP Sig: Not reported

Year: 2015  
Manifest Number: 007395250FLE  
Manifest Type: TSD Copy  
Generator EPA Id: NYR000030353  
Generator Date: 04/22/2015  
Mailing Address: Not reported  
Mailing City,St,Zip: Not reported  
Contact Name: Not reported  
Contact Phone: Not reported  
TSD EPA Id: Not reported  
TSD Date: Not reported  
TSD Facility Name: Republic Environmental Systems (Pennsylvania) LLC  
TSD Facility Address: 2869 Sandstone Dr  
TSD Facility City: Hatfield  
TSD Facility State: PA  
Facility Telephone: Not reported  
Page Number: 1  
Line Number: 3  
Waste Number: D009  
Container Number: 1  
Container Type: Fiber or plastic boxes, cartons, cases  
Waste Quantity: 5  
Unit: Pounds  
Handling Code: Not reported  
TSP EPA Id: PAD085690592  
Date TSP Sig: Not reported

MAP FINDINGS

Map ID  
Direction  
Distance  
Elevation

Site

Database(s)

EDR ID Number  
EPA ID Number

Z254  
SSE  
1/8-1/4  
0.150 mi.  
794 ft.

**COSTCO WHOLESALE # 318**  
**976 3RD AVENUE**  
**BROOKLYN, NY 11232**

**RCRA-LQG 1001124762**  
**NY MANIFEST NYR000030353**

**Site 3 of 3 in cluster Z**

**Relative:  
Higher**

RCRA-LQG:

Date form received by agency:03/17/2016

Facility name: COSTCO WHOLESALE # 318

Facility address: 976 3RD AVENUE

BROOKLYN, NY 11232

EPA ID: NYR000030353

Mailing address: GREY HAWK CT

STE 200

CARLSBAD, CA 92010

Contact: ERIC D ENSMINGER

Contact address: GREY HAWK CT STE 200

CARLSBAD, CA 92010

Contact country: US

Contact telephone: 760-602-8616

Contact email: EENSMINGER@3ECOMPANY.COM

EPA Region: 02

Land type: Private

Classification: Large Quantity Generator

Description: Handler: generates 1,000 kg or more of hazardous waste during any calendar month; or generates more than 1 kg of acutely hazardous waste during any calendar month; or generates more than 100 kg of any residue or contaminated soil, waste or other debris resulting from the cleanup of a spill, into or on any land or water, of acutely hazardous waste during any calendar month; or generates 1 kg or less of acutely hazardous waste during any calendar month, and accumulates more than 1 kg of acutely hazardous waste at any time; or generates 100 kg or less of any residue or contaminated soil, waste or other debris resulting from the cleanup of a spill, into or on any land or water, of acutely hazardous waste during any calendar month, and accumulates more than 100 kg of that material at any time

Owner/Operator Summary:

Owner/operator name: COSTCO WHOLESALE CORPORATION

Owner/operator address: LAKE DR  
ISSAQUAH, WA 98027

Owner/operator country: US

Owner/operator telephone: 425-313-8100

Owner/operator email: Not reported

Owner/operator fax: Not reported

Owner/operator extension: Not reported

Legal status: Private

Owner/Operator Type: Owner

Owner/Op start date: 11/21/1996

Owner/Op end date: Not reported

Owner/operator name: COSTCO WHOLESALE CORPORATION

Owner/operator address: LAKE DR  
ISSAQUAH, WA 98027

Owner/operator country: US

Owner/operator telephone: Not reported

Owner/operator email: Not reported

Owner/operator fax: Not reported

Owner/operator extension: Not reported

Map ID  
Direction  
Distance  
Elevation

MAP FINDINGS

Site

Database(s)

EDR ID Number  
EPA ID Number

**COSTCO WHOLESALE # 318 (Continued)**

**1001124762**

Legal status: Private  
Owner/Operator Type: Operator  
Owner/Op start date: 11/21/1996  
Owner/Op end date: Not reported  
  
Owner/operator name: COSTCO WHOLESALE CORP  
Owner/operator address: 999 LAKE DR  
ISSAQUAH, WA 98027  
  
Owner/operator country: Not reported  
Owner/operator telephone: 206-313-8100  
Owner/operator email: Not reported  
Owner/operator fax: Not reported  
Owner/operator extension: Not reported  
Legal status: Private  
Owner/Operator Type: Owner  
Owner/Op start date: Not reported  
Owner/Op end date: Not reported

Handler Activities Summary:

U.S. importer of hazardous waste: No  
Mixed waste (haz. and radioactive): No  
Recycler of hazardous waste: No  
Transporter of hazardous waste: No  
Treater, storer or disposer of HW: No  
Underground injection activity: No  
On-site burner exemption: No  
Furnace exemption: No  
Used oil fuel burner: No  
Used oil processor: No  
User oil refiner: No  
Used oil fuel marketer to burner: No  
Used oil Specification marketer: No  
Used oil transfer facility: No  
Used oil transporter: No

. Waste code: D001  
. Waste name: IGNITABLE WASTE  
  
. Waste code: D002  
. Waste name: CORROSIVE WASTE  
  
. Waste code: D009  
. Waste name: MERCURY  
  
. Waste code: P001  
. Waste name: 2H-1-BENZOPYRAN-2-ONE, 4-HYDROXY-3-(3-OXO-1-PHENYLBUTYL)-, & SALTS, WHEN PRESENT AT CONCENTRATIONS GREATER THAN 0.3% (OR) WARFARIN, & SALTS, WHEN PRESENT AT CONCENTRATIONS GREATER THAN 0.3%

Historical Generators:

Date form received by agency: 09/17/2013  
Site name: COSTCO WHOLESALE #318  
Classification: Large Quantity Generator  
  
. Waste code: D001  
. Waste name: IGNITABLE WASTE



Map ID  
Direction  
Distance  
Elevation

MAP FINDINGS

Site

Database(s)

EDR ID Number  
EPA ID Number

**COSTCO WHOLESALE # 318 (Continued)**

**1001124762**

- . Waste code: D002
- . Waste name: CORROSIVE WASTE
  
- . Waste code: D011
- . Waste name: SILVER
  
- . Waste code: P001
- . Waste name: 2H-1-BENZOPYRAN-2-ONE, 4-HYDROXY-3-(3-OXO-1-PHENYLBUTYL)-, & SALTS, WHEN PRESENT AT CONCENTRATIONS GREATER THAN 0.3% (OR) WARFARIN, & SALTS, WHEN PRESENT AT CONCENTRATIONS GREATER THAN 0.3%
  
- . Waste code: P075
- . Waste name: NICOTINE, & SALTS (OR) PYRIDINE, 3-(1-METHYL-2-PYRROLIDINYL)-,(S)-, & SALTS

Date form received by agency:01/01/2007  
Site name: COSTCO WHOLESALE #318  
Classification: Not a generator, verified

Date form received by agency:01/01/2006  
Site name: COSTCO WHOLESALE #318  
Classification: Not a generator, verified

Date form received by agency:07/08/1999  
Site name: COSTCO WHOLESALE #318  
Classification: Not a generator, verified

Date form received by agency:10/07/1996  
Site name: COSTCO WHOLESALE #318  
Classification: Small Quantity Generator

- . Waste code: D011
- . Waste name: SILVER

Biennial Reports:

Last Biennial Reporting Year: 2017

Annual Waste Handled:

Waste code: D001  
Waste name: IGNITABLE HAZARDOUS WASTES ARE THOSE WASTES WHICH HAVE A FLASHPOINT OF LESS THAN 140 DEGREES FAHRENHEIT AS DETERMINED BY A PENSKY-MARTENS CLOSED CUP FLASH POINT TESTER. ANOTHER METHOD OF DETERMINING THE FLASH POINT OF A WASTE IS TO REVIEW THE MATERIAL SAFETY DATA SHEET, WHICH CAN BE OBTAINED FROM THE MANUFACTURER OR DISTRIBUTOR OF THE MATERIAL. LACQUER THINNER IS AN EXAMPLE OF A COMMONLY USED SOLVENT WHICH WOULD BE CONSIDERED AS IGNITABLE HAZARDOUS WASTE.

Amount (Lbs): 1053

Waste code: D002  
Waste name: A WASTE WHICH HAS A PH OF LESS THAN 2 OR GREATER THAN 12.5 IS CONSIDERED TO BE A CORROSIVE HAZARDOUS WASTE. SODIUM HYDROXIDE, A CAUSTIC SOLUTION WITH A HIGH PH, IS OFTEN USED BY INDUSTRIES TO CLEAN OR DEGREASE PARTS. HYDROCHLORIC ACID, A SOLUTION WITH A LOW PH, IS USED BY MANY INDUSTRIES TO CLEAN METAL PARTS PRIOR TO PAINTING. WHEN THESE CAUSTIC OR ACID SOLUTIONS BECOME CONTAMINATED AND MUST BE DISPOSED, THE WASTE WOULD BE A CORROSIVE HAZARDOUS WASTE.

Amount (Lbs): 206

Map ID  
Direction  
Distance  
Elevation

MAP FINDINGS

Site

Database(s)

EDR ID Number  
EPA ID Number

**COSTCO WHOLESALE # 318 (Continued)**

**1001124762**

Waste code: D009  
Waste name: MERCURY  
Amount (Lbs): 27

Waste code: P001  
Waste name: 2H-1-BENZOPYRAN-2-ONE, 4-HYDROXY-3-(3-OXO-1-PHENYLBUTYL)-, & SALTS,  
WHEN PRESENT AT CONCENTRATIONS GREATER THAN 0.3%  
Amount (Lbs): 11

Facility Has Received Notices of Violations:

Regulation violated: Not reported  
Area of violation: TSD IS-Preparedness and Prevention  
Date violation determined: 05/31/2016  
Date achieved compliance: 07/01/2016  
Violation lead agency: State  
Enforcement action: WRITTEN INFORMAL  
Enforcement action date: 06/14/2016  
Enf. disposition status: Action Satisfied (Case Closed)  
Enf. disp. status date: 07/28/2016  
Enforcement lead agency: State  
Proposed penalty amount: Not reported  
Final penalty amount: Not reported  
Paid penalty amount: Not reported

Evaluation Action Summary:

Evaluation date: 05/31/2016  
Evaluation: COMPLIANCE EVALUATION INSPECTION ON-SITE  
Area of violation: TSD IS-Preparedness and Prevention  
Date achieved compliance: 07/01/2016  
Evaluation lead agency: State

NY MANIFEST:

Country: USA  
EPA ID: NYR000030353  
Facility Status: Not reported  
Location Address 1: 976 3RD AVENUE  
Code: BP  
Location Address 2: Not reported  
Total Tanks: Not reported  
Location City: BROOKLYN  
Location State: NY  
Location Zip: 11232  
Location Zip 4: Not reported

NY MANIFEST:

EPAID: NYR000030353  
Mailing Name: COSTCO WHOLESALE #318  
Mailing Contact: COSTCO WHOLESALE #318  
Mailing Address 1: 976 3RD AVE  
Mailing Address 2: Not reported  
Mailing City: BROOKLYN  
Mailing State: NY  
Mailing Zip: 11232  
Mailing Zip 4: Not reported  
Mailing Country: USA  
Mailing Phone: Not reported

Map ID  
Direction  
Distance  
Elevation

MAP FINDINGS

Site

Database(s)

EDR ID Number  
EPA ID Number

**COSTCO WHOLESALE # 318 (Continued)**

**1001124762**

NY MANIFEST:

|                                 |   |
|---------------------------------|---|
| Document ID:                    | Not reported                            |
| Manifest Status:                | Not reported                            |
| seq:                            | Not reported                            |
| Year:                           | 2017                                    |
| Trans1 State ID:                | PAD982661381                            |
| Trans2 State ID:                | NJD071629976                            |
| Generator Ship Date:            | 09/07/2017                              |
| Trans1 Recv Date:               | 09/07/2017                              |
| Trans2 Recv Date:               | 09/13/2017                              |
| TSD Site Recv Date:             | 09/13/2017                              |
| Part A Recv Date:               | Not reported                            |
| Part B Recv Date:               | Not reported                            |
| Generator EPA ID:               | NYR000030353                            |
| Trans1 EPA ID:                  | Not reported                            |
| Trans2 EPA ID:                  | Not reported                            |
| TSD ID 1:                       | RID040098352                            |
| TSD ID 2:                       | Not reported                            |
| Manifest Tracking Number:       | 010130264FLE                            |
| Import Indicator:               | N                                       |
| Export Indicator:               | N                                       |
| Discr Quantity Indicator:       | N                                       |
| Discr Type Indicator:           | N                                       |
| Discr Residue Indicator:        | N                                       |
| Discr Partial Reject Indicator: | N                                       |
| Discr Full Reject Indicator:    | N                                       |
| Manifest Ref Number:            | Not reported                            |
| Alt Facility RCRA ID:           | Not reported                            |
| Alt Facility Sign Date:         | Not reported                            |
| MGMT Method Type Code:          | H141                                    |
| Waste Code:                     | Not reported                            |
| Waste Code:                     | Not reported                            |
| Waste Code:                     | Not reported                            |
| Waste Code:                     | Not reported                            |
| Waste Code:                     | Not reported                            |
| Waste Code:                     | Not reported                            |
| Quantity:                       | 6                                       |
| Units:                          | P - Pounds                              |
| Number of Containers:           | 1                                       |
| Container Type:                 | CF - Fiber or plastic boxes, cartons    |
| Handling Method:                | B Incineration, heat recovery, burning. |
| Specific Gravity:               | 1                                       |
| Waste Code:                     | Not reported                            |
| Waste Code 1_2:                 | D001                                    |
| Waste Code 1_3:                 | Not reported                            |
| Waste Code 1_4:                 | Not reported                            |
| Waste Code 1_5:                 | Not reported                            |
| Waste Code 1_6:                 | Not reported                            |

[Click this hyperlink](#) while viewing on your computer to access 198 additional NY\_MANIFEST: record(s) in the EDR Site Report.

Map ID  
Direction  
Distance  
Elevation

MAP FINDINGS

Site

Database(s)

EDR ID Number  
EPA ID Number

V255  
SE  
1/8-1/4  
0.150 mi.  
794 ft.

CON EDISON SERVICE BOX: 53113  
303 W 36TH ST  
BROOKLYN, NY 11223  
Site 8 of 8 in cluster V

RCRA NonGen / NLR  
FINDS  
ECHO  
NY MANIFEST  
1016677391  
NYP004309811

Relative:  
Higher

RCRA NonGen / NLR:

Actual:  
14 ft.

Date form received by agency:06/09/2013  
Facility name: CON EDISON SERVICE BOX: 53113  
Facility address: 303 W 36TH ST  
BROOKLYN, NY 11223  
EPA ID: NYP004309811  
Mailing address: VING PL, RM 828  
NEW YORK, NY 10003  
Contact: ANTHONY SIGNORE  
Contact address: Not reported  
Not reported  
Contact country: Not reported  
Contact telephone: 718-666-4714  
Contact email: Not reported  
EPA Region: 02  
Classification: Non-Generator  
Description: Handler: Non-Generators do not presently generate hazardous waste

Handler Activities Summary:

U.S. importer of hazardous waste: No  
Mixed waste (haz. and radioactive): No  
Recycler of hazardous waste: No  
Transporter of hazardous waste: No  
Treater, storer or disposer of HW: No  
Underground injection activity: No  
On-site burner exemption: No  
Furnace exemption: No  
Used oil fuel burner: No  
Used oil processor: No  
User oil refiner: No  
Used oil fuel marketer to burner: No  
Used oil Specification marketer: No  
Used oil transfer facility: No  
Used oil transporter: No

Historical Generators:

Date form received by agency:05/09/2013  
Site name: CON EDISON SERVICE BOX: 53113  
Classification: Conditionally Exempt Small Quantity Generator

Violation Status: No violations found

FINDS:

Registry ID: 110058873081

Environmental Interest/Information System

RCRAInfo is a national information system that supports the Resource Conservation and Recovery Act (RCRA) program through the tracking of events and activities related to facilities that generate, transport, and treat, store, or dispose of hazardous waste. RCRAInfo allows RCRA program staff to track the notification, permit, compliance, and corrective action activities required under RCRA.

Map ID  
Direction  
Distance  
Elevation

MAP FINDINGS

Site

Database(s)

EDR ID Number  
EPA ID Number

**CON EDISON SERVICE BOX: 53113 (Continued)**

**1016677391**

[Click this hyperlink](#) while viewing on your computer to access additional FINDS: detail in the EDR Site Report.

ECHO:

Envid: 1016677391  
Registry ID: 110058873081  
DFR URL: <http://echo.epa.gov/detailed-facility-report?fid=110058873081>

NY MANIFEST:

Country: USA  
EPA ID: NYP004309811  
Facility Status: Not reported  
Location Address 1: N 36TH ST AND BOARDWALK W  
Code: BP  
Location Address 2: Not reported  
Total Tanks: Not reported  
Location City: BROOKLYN  
Location State: NY  
Location Zip: 11224  
Location Zip 4: Not reported

NY MANIFEST:

EPAID: NYP004309811  
Mailing Name: CON EDISON  
Mailing Contact: CON EDISON  
Mailing Address 1: 4 IRVING PLACE 15TH FLOOR  
Mailing Address 2: Not reported  
Mailing City: NEW YORK  
Mailing State: NY  
Mailing Zip: 10003  
Mailing Zip 4: Not reported  
Mailing Country: USA  
Mailing Phone: 2124603770

NY MANIFEST:

Document ID: Not reported  
Manifest Status: Not reported  
seq: Not reported  
Year: 2013  
Trans1 State ID: NJD003812047  
Trans2 State ID: Not reported  
Generator Ship Date: 05/09/2013  
Trans1 Recv Date: 05/09/2013  
Trans2 Recv Date: Not reported  
TSD Site Recv Date: 05/15/2013  
Part A Recv Date: Not reported  
Part B Recv Date: Not reported  
Generator EPA ID: NYP004309811  
Trans1 EPA ID: Not reported  
Trans2 EPA ID: Not reported  
TSD ID 1: NJD991291105  
TSD ID 2: Not reported  
Manifest Tracking Number: 002017962GBF  
Import Indicator: N  
Export Indicator: N

Map ID  
Direction  
Distance  
Elevation

MAP FINDINGS

Site

Database(s)

EDR ID Number  
EPA ID Number

**CON EDISON SERVICE BOX: 53113 (Continued)**

**1016677391**

Discr Quantity Indicator: N  
Discr Type Indicator: N  
Discr Residue Indicator: N  
Discr Partial Reject Indicator: N  
Discr Full Reject Indicator: N  
Manifest Ref Number: Not reported  
Alt Facility RCRA ID: Not reported  
Alt Facility Sign Date: Not reported  
MGMT Method Type Code: H141  
Waste Code: Not reported  
Waste Code: Not reported  
Waste Code: Not reported  
Waste Code: Not reported  
Waste Code: Not reported  
Waste Code: Not reported  
Quantity: 150  
Units: G - Gallons (liquids only)\* (8.3 pounds)  
Number of Containers: 1  
Container Type: TT - Cargo tank, tank trucks  
Handling Method: T Chemical, physical, or biological treatment.  
Specific Gravity: 1  
Waste Code: D008  
Waste Code 1\_2: Not reported  
Waste Code 1\_3: Not reported  
Waste Code 1\_4: Not reported  
Waste Code 1\_5: Not reported  
Waste Code 1\_6: Not reported

[Click this hyperlink](#) while viewing on your computer to access additional NY\_MANIFEST: detail in the EDR Site Report.

256  
SE  
1/8-1/4  
0.151 mi.  
796 ft.

**NYS DOT**  
**920 3RD AVE**  
**BROOKLYN, NY 11232**

**RCRA NonGen / NLR 1001961624**  
**FINDS NYR000084301**  
**ECHO**  
**NY MANIFEST**

**Relative:**  
**Higher**

RCRA NonGen / NLR:  
Date form received by agency: 01/01/2007  
Facility name: NYS DOT  
Facility address: 920 3RD AVE  
BROOKLYN, NY 11232  
EPA ID: NYR000084301  
Mailing address: 3RD AVE  
BROOKLYN, NY 11232  
Contact: STANLEY MALEK  
Contact address: 3RD AVE  
BROOKLYN, NY 11232  
Contact country: US  
Contact telephone: 718-832-5068  
Contact email: Not reported  
EPA Region: 02  
Classification: Non-Generator  
Description: Handler: Non-Generators do not presently generate hazardous waste

**Actual:**  
**13 ft.**

Owner/Operator Summary:

Map ID  
Direction  
Distance  
Elevation

MAP FINDINGS

Site

Database(s)

EDR ID Number  
EPA ID Number

**NYS DOT (Continued)**

**1001961624**

Owner/operator name: NYS DOT  
Owner/operator address: 47-40 21ST ST  
LONG ISLAND CITY, NY 11101  
Owner/operator country: US  
Owner/operator telephone: 718-482-4790  
Owner/operator email: Not reported  
Owner/operator fax: Not reported  
Owner/operator extension: Not reported  
Legal status: State  
Owner/Operator Type: Owner  
Owner/Op start date: Not reported  
Owner/Op end date: Not reported

Owner/operator name: NYS DOT  
Owner/operator address: 47-40 21ST ST  
LONG ISLAND CITY, NY 11101  
Owner/operator country: US  
Owner/operator telephone: 718-482-4790  
Owner/operator email: Not reported  
Owner/operator fax: Not reported  
Owner/operator extension: Not reported  
Legal status: State  
Owner/Operator Type: Operator  
Owner/Op start date: Not reported  
Owner/Op end date: Not reported

Handler Activities Summary:

U.S. importer of hazardous waste: No  
Mixed waste (haz. and radioactive): No  
Recycler of hazardous waste: No  
Transporter of hazardous waste: No  
Treater, storer or disposer of HW: No  
Underground injection activity: No  
On-site burner exemption: No  
Furnace exemption: No  
Used oil fuel burner: No  
Used oil processor: No  
User oil refiner: No  
Used oil fuel marketer to burner: No  
Used oil Specification marketer: No  
Used oil transfer facility: No  
Used oil transporter: No

Historical Generators:

Date form received by agency: 01/01/2006  
Site name: NYS DOT  
Classification: Not a generator, verified

Date form received by agency: 02/09/2000  
Site name: NYS DOT  
Classification: Small Quantity Generator

. Waste code: D000  
. Waste name: Not Defined  
. Waste code: D008

Map ID  
Direction  
Distance  
Elevation

MAP FINDINGS

Site

Database(s)

EDR ID Number  
EPA ID Number

**NYSDOT (Continued)**

**1001961624**

Waste name: LEAD  
Violation Status: No violations found

**FINDS:**

Registry ID: 110004561082

**Environmental Interest/Information System**

RCRAInfo is a national information system that supports the Resource Conservation and Recovery Act (RCRA) program through the tracking of events and activities related to facilities that generate, transport, and treat, store, or dispose of hazardous waste. RCRAInfo allows RCRA program staff to track the notification, permit, compliance, and corrective action activities required under RCRA.

[Click this hyperlink](#) while viewing on your computer to access additional FINDS: detail in the EDR Site Report.

**ECHO:**

Envid: 1001961624  
Registry ID: 110004561082  
DFR URL: <http://echo.epa.gov/detailed-facility-report?fid=110004561082>

**NY MANIFEST:**

Country: USA  
EPA ID: NYR000084301  
Facility Status: Not reported  
Location Address 1: GOWANIS EXPY-D258113  
Code: BP  
Location Address 2: Not reported  
Total Tanks: Not reported  
Location City: BROOKLYN  
Location State: NY  
Location Zip: 11232  
Location Zip 4: Not reported

**NY MANIFEST:**

EPAID: NYR000084301  
Mailing Name: NYSDOT  
Mailing Contact: TROY GOODE  
Mailing Address 1: 47-40 21ST ST  
Mailing Address 2: Not reported  
Mailing City: LONG ISLAND CITY  
Mailing State: NY  
Mailing Zip: 11101  
Mailing Zip 4: Not reported  
Mailing Country: USA  
Mailing Phone: 7188325068

**NY MANIFEST:**

Document ID: NJA3189520  
Manifest Status: Not reported  
seq: 01  
Year: 2000  
Trans1 State ID: S8424



Map ID  
 Direction  
 Distance  
 Elevation

MAP FINDINGS

Site

Database(s)

EDR ID Number  
 EPA ID Number

**NYSDOT (Continued)**

**1001961624**

Trans2 State ID: Not reported  
 Generator Ship Date: 10/30/2000  
 Trans1 Recv Date: 10/30/2000  
 Trans2 Recv Date: Not reported  
 TSD Site Recv Date: 11/03/2000  
 Part A Recv Date: Not reported  
 Part B Recv Date: Not reported  
 Generator EPA ID: NYR000084301  
 Trans1 EPA ID: NYD046765574  
 Trans2 EPA ID: Not reported  
 TSDF ID 1: NJD991291105  
 TSDF ID 2: Not reported  
 Manifest Tracking Number: Not reported  
 Import Indicator: Not reported  
 Export Indicator: Not reported  
 Discr Quantity Indicator: Not reported  
 Discr Type Indicator: Not reported  
 Discr Residue Indicator: Not reported  
 Discr Partial Reject Indicator: Not reported  
 Discr Full Reject Indicator: Not reported  
 Manifest Ref Number: Not reported  
 Alt Facility RCRA ID: Not reported  
 Alt Facility Sign Date: Not reported  
 MGMT Method Type Code: Not reported  
 Waste Code: D008 - LEAD 5.0 MG/L TCLP  
 Waste Code: Not reported  
 Waste Code: Not reported  
 Waste Code: Not reported  
 Waste Code: Not reported  
 Waste Code: Not reported  
 Quantity: 00700  
 Units: P - Pounds  
 Number of Containers: 002  
 Container Type: DM - Metal drums, barrels  
 Handling Method: L Landfill.  
 Specific Gravity: 01.00

[Click this hyperlink](#) while viewing on your computer to access  
 1 additional NY\_MANIFEST: record(s) in the EDR Site Report.

**AF257  
 SW  
 1/8-1/4  
 0.152 mi.  
 800 ft.**

**16-68 42ND STREET  
 16-68 42ND STREET  
 BROOKLYN, NY  
 Site 1 of 3 in cluster AF**

**NY LTANKS S100144995  
 N/A**

**Relative:  
 Higher**

LTANKS:  
 Facility ID: 8709771  
 Site ID: 91891  
 Closed Date: 1993-11-05  
 Spill Number: 8709771  
 Spill Date: 1988-02-18  
 Spill Cause: Tank Test Failure  
 Spill Source: Institutional, Educational, Gov., Other  
 Spill Class: C4  
 Cleanup Ceased: 1993-11-05  
 SWIS: 2401

**Actual:  
 9 ft.**

Map ID  
Direction  
Distance  
Elevation

MAP FINDINGS

Site

Database(s)

EDR ID Number  
EPA ID Number

16-68 42ND STREET (Continued)

S100144995

Investigator: BATTISTA  
Referred To: Not reported  
Reported to Dept: 1988-02-18  
CID: Not reported  
Water Affected: Not reported  
Spill Notifier: Tank Tester  
Last Inspection: Not reported  
Recommended Penalty: False  
Meets Standard: False  
UST Involvement: False  
Remediation Phase: 0  
Date Entered In Computer: 1988-02-23  
Spill Record Last Update: 2003-02-18  
Spiller Name: Not reported  
Spiller Company: HOLY SPIRIT RC CHURCH  
Spiller Address: 16-68 42ND STREET  
Spiller County: 001  
Spiller Contact: Not reported  
Spiller Phone: Not reported  
Spiller Extention: Not reported  
DEC Region: 2  
DER Facility ID: 82555  
DEC Memo: ""  
Remarks: "-0.308 GPH LEAK RATE TANK SIZE UNKNOWN. ISOLATE-RETEST, 10K TANK TESTED AGAIN AND FAILED ON 2/29/88 AT 16:35 WITH A LEAK RATE OF -.0.135GPH."

All TTF:

Facility ID: 8709771  
Spill Number: 8709771  
Spill Tank Test: 1533269  
Site ID: 91891  
Tank Number: Not reported  
Tank Size: 0  
Material: 0001  
EPA UST: Not reported  
UST: Not reported  
Cause: Not reported  
Source: Not reported  
Test Method: 00  
Test Method 2: Unknown  
Leak Rate: .00  
Gross Fail: Not reported  
Modified By: Spills  
Last Modified Date: Not reported

All Materials:

Site ID: 91891  
Operable Unit ID: 915201  
Operable Unit: 01  
Material ID: 461566  
Material Code: 0001A  
Material Name: #2 fuel oil  
Case No.: Not reported  
Material FA: Petroleum  
Quantity: -1.00  
Units: G

Map ID  
Direction  
Distance  
Elevation

MAP FINDINGS

Site

Database(s)

EDR ID Number  
EPA ID Number

16-68 42ND STREET (Continued)

S100144995

Recovered: .00  
Oxygenate: Not reported

AE258  
East  
1/8-1/4  
0.155 mi.  
817 ft.

H R A BK 1 WAREHOUSE  
111 29TH ST  
BROOKLYN, NY 11232  
Site 9 of 11 in cluster AE

RCRA-CESQG 1007449172  
NY MANIFEST NYR000125872

Relative:  
Higher

RCRA-CESQG:

Actual:  
9 ft.

Date form received by agency: 01/01/2007  
Facility name: H R A BK 1 WAREHOUSE  
Facility address: 111 29TH ST  
BROOKLYN, NY 11232  
EPA ID: NYR000125872  
Mailing address: 29TH ST  
BROOKLYN, NY 11232  
Contact: SEYMOUR LOPATOW  
Contact address: 29TH ST  
BROOKLYN, NY 11232  
Contact country: US  
Contact telephone: 718-369-4109  
Contact email: LOPAATOWS@HRA.NYC.GOV  
EPA Region: 02  
Classification: Conditionally Exempt Small Quantity Generator  
Description: Handler: generates 100 kg or less of hazardous waste per calendar month, and accumulates 1000 kg or less of hazardous waste at any time; or generates 1 kg or less of acutely hazardous waste per calendar month, and accumulates at any time: 1 kg or less of acutely hazardous waste; or 100 kg or less of any residue or contaminated soil, waste or other debris resulting from the cleanup of a spill, into or on any land or water, of acutely hazardous waste; or generates 100 kg or less of any residue or contaminated soil, waste or other debris resulting from the cleanup of a spill, into or on any land or water, of acutely hazardous waste during any calendar month, and accumulates at any time: 1 kg or less of acutely hazardous waste; or 100 kg or less of any residue or contaminated soil, waste or other debris resulting from the cleanup of a spill, into or on any land or water, of acutely hazardous waste

Owner/Operator Summary:

Owner/operator name: J MCKEON  
Owner/operator address: 21ST ST  
BROOKLYN, NY 11232  
Owner/operator country: US  
Owner/operator telephone: Not reported  
Owner/operator email: Not reported  
Owner/operator fax: Not reported  
Owner/operator extension: Not reported  
Legal status: Private  
Owner/Operator Type: Owner  
Owner/Op start date: 06/21/2004  
Owner/Op end date: Not reported

Owner/operator name: NO NAME FOUND  
Owner/operator address: Not reported

Map ID  
Direction  
Distance  
Elevation

MAP FINDINGS

Site

Database(s)

EDR ID Number  
EPA ID Number

**H R A BK 1 WAREHOUSE (Continued)**

**1007449172**

Owner/operator country: Not reported  
Owner/operator telephone: US  
Owner/operator email: Not reported  
Owner/operator fax: Not reported  
Owner/operator extension: Not reported  
Legal status: Municipal  
Owner/Operator Type: Operator  
Owner/Op start date: 11/27/1996  
Owner/Op end date: Not reported

Handler Activities Summary:

U.S. importer of hazardous waste: No  
Mixed waste (haz. and radioactive): No  
Recycler of hazardous waste: No  
Transporter of hazardous waste: No  
Treater, storer or disposer of HW: No  
Underground injection activity: No  
On-site burner exemption: No  
Furnace exemption: No  
Used oil fuel burner: No  
Used oil processor: No  
User oil refiner: No  
Used oil fuel marketer to burner: No  
Used oil Specification marketer: No  
Used oil transfer facility: No  
Used oil transporter: No

Historical Generators:

Date form received by agency:01/01/2006  
Site name: H R A BK 1 WAREHOUSE  
Classification: Conditionally Exempt Small Quantity Generator

Date form received by agency:06/25/2004  
Site name: H R A BK 1 WAREHOUSE  
Classification: Small Quantity Generator

. Waste code: D002  
. Waste name: CORROSIVE WASTE

. Waste code: F007  
. Waste name: SPENT CYANIDE PLATING BATH SOLUTIONS FROM ELECTROPLATING OPERATIONS.

. Waste code: P012  
. Waste name: ARSENIC OXIDE AS2O3 (OR) ARSENIC TRIOXIDE

Violation Status: No violations found

NY MANIFEST:

Country: USA  
EPA ID: NYR000125872  
Facility Status: Not reported  
Location Address 1: 111 29TH STREET  
Code: BP  
Location Address 2: Not reported  
Total Tanks: Not reported  
Location City: BROOKLYN

Map ID  
Direction  
Distance  
Elevation

MAP FINDINGS

Site

Database(s)

EDR ID Number  
EPA ID Number

**H R A BK 1 WAREHOUSE (Continued)**

1007449172

Location State: NY  
Location Zip: 11232  
Location Zip 4: Not reported

NY MANIFEST:

EPAID: NYR000125872  
Mailing Name: NYC HUMAN RESOURCES ADMINISTRATION  
Mailing Contact: SEYMOUR LOPATOW  
Mailing Address 1: 111 29TH STREET  
Mailing Address 2: Not reported  
Mailing City: BROOKLYN  
Mailing State: NY  
Mailing Zip: 11232  
Mailing Zip 4: Not reported  
Mailing Country: USA  
Mailing Phone: 7183694100

NY MANIFEST:

Document ID: NYG4280499  
Manifest Status: Not reported  
seq: Not reported  
Year: 2004  
Trans1 State ID: 56702PANY  
Trans2 State ID: Not reported  
Generator Ship Date: 07/29/2004  
Trans1 Recv Date: 07/29/2004  
Trans2 Recv Date: Not reported  
TSD Site Recv Date: 07/30/2004  
Part A Recv Date: Not reported  
Part B Recv Date: Not reported  
Generator EPA ID: NYR000125872  
Trans1 EPA ID: MAD985286988  
Trans2 EPA ID: Not reported  
TSDF ID 1: NYD077444  
TSDF ID 2: Not reported  
Manifest Tracking Number: Not reported  
Import Indicator: Not reported  
Export Indicator: Not reported  
Discr Quantity Indicator: Not reported  
Discr Type Indicator: Not reported  
Discr Residue Indicator: Not reported  
Discr Partial Reject Indicator: Not reported  
Discr Full Reject Indicator: Not reported  
Manifest Ref Number: Not reported  
Alt Facility RCRA ID: Not reported  
Alt Facility Sign Date: Not reported  
MGMT Method Type Code: Not reported  
Waste Code: D001 - NON-LISTED IGNITABLE WASTES  
Waste Code: Not reported  
Waste Code: Not reported  
Waste Code: Not reported  
Waste Code: Not reported  
Waste Code: Not reported  
Quantity: 00900  
Units: P - Pounds  
Number of Containers: 003  
Container Type: DF - Fiberboard or plastic drums (glass)

Map ID  
Direction  
Distance  
Elevation

MAP FINDINGS

Site

Database(s)

EDR ID Number  
EPA ID Number

**H R A BK 1 WAREHOUSE (Continued)**

1007449172

Handling Method: B Incineration, heat recovery, burning.  
Specific Gravity: 01.00  
Waste Code: D001 - NON-LISTED IGNITABLE WASTES  
Waste Code: Not reported  
Waste Code: Not reported  
Waste Code: Not reported  
Waste Code: Not reported  
Quantity: 00520  
Units: P - Pounds  
Number of Containers: 013  
Container Type: DM - Metal drums, barrels  
Handling Method: B Incineration, heat recovery, burning.  
Specific Gravity: 01.00

[Click this hyperlink](#) while viewing on your computer to access additional NY\_MANIFEST: detail in the EDR Site Report.

AD259  
East  
1/8-1/4  
0.157 mi.  
828 ft.

**CON EDISON**  
**127 E 27TH ST**  
**BROOKLYN, NY 11226**  
**Site 3 of 10 in cluster AD**

**NJ MANIFEST S120666763**  
**N/A**

Relative:  
Higher

NJ MANIFEST:  
EPA Id: NYP004725917  
Mail Address: IRVING PL, 15TH FL NE  
Mail City/State/Zip: NEW YORK, NY 10003  
Facility Phone: Not reported  
Emergency Phone: Not reported  
Contact: THOMAS TEELING  
Comments: Not reported  
SIC Code: Not reported  
County: NY047  
Municipal: Not reported  
Previous EPA Id: Not reported  
Gen Flag: Not reported  
Trans Flag: Not reported  
TSD Flag: Not reported  
Name Change: Not reported  
Date Change: Not reported

Actual:  
10 ft.

Manifest:  
Manifest Number: 012773980.JJK  
EPA ID: NYP004725917  
Date Shipped: 2/5/2015  
TSD EPA ID: NJD002200046  
Transporter EPA ID: NJ0000027193  
Transporter 2 EPA ID: Not reported  
Transporter 3 EPA ID: Not reported  
Transporter 4 EPA ID: Not reported  
Transporter 5 EPA ID: Not reported  
Transporter 6 EPA ID: Not reported  
Transporter 7 EPA ID: Not reported  
Transporter 8 EPA ID: Not reported  
Transporter 9 EPA ID: Not reported  
Transporter 10 EPA ID: Not reported  
Date Trans1 Transported Waste: Not reported

Map ID  
Direction  
Distance  
Elevation

MAP FINDINGS

Site

Database(s)

EDR ID Number  
EPA ID Number

**CON EDISON (Continued)**

**S120666763**

Date Trans2 Transported Waste: Not reported  
Date Trans3 Transported Waste: Not reported  
Date Trans4 Transported Waste: Not reported  
Date Trans5 Transported Waste: Not reported  
Date Trans6 Transported Waste: Not reported  
Date Trans7 Transported Waste: Not reported  
Date Trans8 Transported Waste: Not reported  
Date Trans9 Transported Waste: Not reported  
Date Trans10 Transported Waste: Not reported  
Date TSDF Received Waste: Not reported  
TSDF EPA Facility Name: Not reported  
QTY Units: Not reported  
Transporter SEQ ID: Not reported  
Transporter-1 Date: Not reported  
Waste SEQ ID: Not reported  
Waste Type Code 2: Not reported  
Waste Type Code 3: Not reported  
Waste Type Code 4: Not reported  
Waste Type Code 5: Not reported  
Waste Type Code 6: Not reported  
Date Accepted: Not reported  
Manifest Discrepancy Type: Not reported  
Data Entry Number: Not reported  
Was Load Rejected: NEW YORK, NY 10003  
Reason Load Was Rejected: Not reported

**AD260**  
**East**  
**1/8-1/4**  
**0.157 mi.**  
**828 ft.**

**CON EDISON**  
**127 E 27TH ST**  
**BROOKLYN, NY 11226**  
**Site 4 of 10 in cluster AD**

**NY MANIFEST** **S117739472**  
**N/A**

**Relative:**  
**Higher**

NY MANIFEST:  
Country: USA  
EPA ID: NYP004725917  
Facility Status: Not reported  
Location Address 1: 127 EAST 29TH ST  
Code: BP  
Location Address 2: SB25626  
Total Tanks: Not reported  
Location City: BROOKLYN  
Location State: NY  
Location Zip: 11201  
Location Zip 4: Not reported

**Actual:**  
**10 ft.**

NY MANIFEST:  
EPAID: NYP004725917  
Mailing Name: CON EDISON  
Mailing Contact: CON EDISON  
Mailing Address 1: 4 IRVING PL  
Mailing Address 2: 15TH FL  
Mailing City: NEW YORK  
Mailing State: NY  
Mailing Zip: 10003  
Mailing Zip 4: Not reported  
Mailing Country: USA

Map ID  
Direction  
Distance  
Elevation

MAP FINDINGS

Site

Database(s)

EDR ID Number  
EPA ID Number

CON EDISON (Continued)

S117739472

Mailing Phone: Not reported

NY MANIFEST:

Document ID: Not reported  
Manifest Status: Not reported  
seq: Not reported  
Year: 2015  
Trans1 State ID: NJ0000027193  
Trans2 State ID: Not reported  
Generator Ship Date: 02/05/2015  
Trans1 Recv Date: 02/05/2015  
Trans2 Recv Date: Not reported  
TSD Site Recv Date: 02/06/2015  
Part A Recv Date: Not reported  
Part B Recv Date: Not reported  
Generator EPA ID: NYP004725917  
Trans1 EPA ID: Not reported  
Trans2 EPA ID: Not reported  
TSD ID 1: NJD002200046  
TSD ID 2: Not reported  
Manifest Tracking Number: 012773980JJK  
Import Indicator: N  
Export Indicator: N  
Discr Quantity Indicator: N  
Discr Type Indicator: N  
Discr Residue Indicator: N  
Discr Partial Reject Indicator: N  
Discr Full Reject Indicator: N  
Manifest Ref Number: Not reported  
Alt Facility RCRA ID: Not reported  
Alt Facility Sign Date: Not reported  
MGMT Method Type Code: H110  
Waste Code: Not reported  
Waste Code: Not reported  
Waste Code: Not reported  
Waste Code: Not reported  
Waste Code: Not reported  
Waste Code: Not reported  
Quantity: 250  
Units: P - Pounds  
Number of Containers: 1  
Container Type: TT - Cargo tank, tank trucks  
Handling Method: T Chemical, physical, or biological treatment.  
Specific Gravity: 1  
Waste Code: D008  
Waste Code 1\_2: Not reported  
Waste Code 1\_3: Not reported  
Waste Code 1\_4: Not reported  
Waste Code 1\_5: Not reported  
Waste Code 1\_6: Not reported

[Click this hyperlink](#) while viewing on your computer to access  
2 additional NY\_MANIFEST: record(s) in the EDR Site Report.



Map ID  
Direction  
Distance  
Elevation

MAP FINDINGS

Site

Database(s)

EDR ID Number  
EPA ID Number

AD261  
East  
1/8-1/4  
0.157 mi.  
828 ft.

CON EDISON  
127 E 27TH ST  
BROOKLYN, NY 11226  
  
Site 5 of 10 in cluster AD

RCRA NonGen / NLR  
FINDS  
ECHO  
1018277849  
NYP004725917

Relative:  
Higher

RCRA NonGen / NLR:

Actual:  
10 ft.

Date form received by agency:02/05/2015  
Facility name: CON EDISON  
Facility address: 127 E 27TH ST  
BROOKLYN, NY 11226  
EPA ID: NYP004725917  
Mailing address: IRVING PL, 15TH FL NE  
NEW YORK, NY 10003  
Contact: THOMAS TEELING  
Contact address: Not reported  
Not reported  
Contact country: Not reported  
Contact telephone: 212-460-3770  
Contact email: Not reported  
EPA Region: 02  
Classification: Non-Generator  
Description: Handler: Non-Generators do not presently generate hazardous waste

Handler Activities Summary:

U.S. importer of hazardous waste: No  
Mixed waste (haz. and radioactive): No  
Recycler of hazardous waste: No  
Transporter of hazardous waste: No  
Treater, storer or disposer of HW: No  
Underground injection activity: No  
On-site burner exemption: No  
Furnace exemption: No  
Used oil fuel burner: No  
Used oil processor: No  
User oil refiner: No  
Used oil fuel marketer to burner: No  
Used oil Specification marketer: No  
Used oil transfer facility: No  
Used oil transporter: No

Historical Generators:

Date form received by agency:02/05/2015  
Site name: CON EDISON  
Classification: Large Quantity Generator

Violation Status: No violations found

FINDS:

Registry ID: 110067694481

Environmental Interest/Information System

RCRAInfo is a national information system that supports the Resource Conservation and Recovery Act (RCRA) program through the tracking of events and activities related to facilities that generate, transport, and treat, store, or dispose of hazardous waste. RCRAInfo allows RCRA program staff to track the notification, permit, compliance, and corrective action activities required under RCRA.

Map ID  
Direction  
Distance  
Elevation

MAP FINDINGS

Site

Database(s)

EDR ID Number  
EPA ID Number

**CON EDISON (Continued)**

**1018277849**

[Click this hyperlink](#) while viewing on your computer to access additional FINDS: detail in the EDR Site Report.

ECHO:

Envid: 1018277849  
Registry ID: 110067694481  
DFR URL: <http://echo.epa.gov/detailed-facility-report?fid=110067694481>

**AE262**  
**East**  
**1/8-1/4**  
**0.160 mi.**  
**843 ft.**

**US INFORMATION AGENCY**  
**29TH ST & 3RD AVE DOOR 15**  
**BROOKLYN, NY 11232**

**SEMS-ARCHIVE** **1000140475**  
**RCRA NonGen / NLR** **NY4470000635**

**Site 10 of 11 in cluster AE**

**Relative:**  
**Higher**

SEMS-ARCHIVE:  
Site ID: 203254  
EPA ID: NY4470000635  
Federal Facility: Y  
NPL: Not on the NPL  
Non NPL Status: NFRAP-Site does not qualify for the NPL based on existing information

**Actual:**  
**10 ft.**

**Following information was gathered from the prior CERCLIS update completed in 10/2013:**

Site ID: 0203254  
Federal Facility: Federal Facility  
NPL Status: Not on the NPL  
Non NPL Status: NFRAP-Site does not qualify for the NPL based on existing information

CERCLIS-NFRAP Site Contact Details:

Contact Sequence ID: 2276337.00000  
Person ID: 2000168.00000

Contact Sequence ID: 2276667.00000  
Person ID: 2000112.00000

Contact Sequence ID: 13114941.00000  
Person ID: 2000112.00000

Contact Sequence ID: 13120772.00000  
Person ID: 2000176.00000

Contact Sequence ID: 13377277.00000  
Person ID: 2000146.00000

CERCLIS-NFRAP Site Alias Name(s):

Alias Name: GSA FEDERAL BLDG NS INFORMATION  
Alias Address: Not reported  
NY

Alias Name: BROOKLYN INFORMATION AGENCY  
Alias Address: 29TH & 3RD AVE, DOOR 15  
BROOKLYN, NY 11232

CERCLIS-NFRAP Assessment History:

Action: DISCOVERY  
Date Started: / /

Map ID  
Direction  
Distance  
Elevation

MAP FINDINGS

Site

Database(s)

EDR ID Number  
EPA ID Number

**US INFORMATION AGENCY (Continued)**

**1000140475**

Date Completed: 10/01/89  
Priority Level: Not reported

Action: ARCHIVE SITE  
Date Started: / /  
Date Completed: 12/31/89  
Priority Level: Not reported

Action: PRELIMINARY ASSESSMENT  
Date Started: / /  
Date Completed: 12/31/89  
Priority Level: NFRAP-Site does not qualify for the NPL based on existing information

**RCRA NonGen / NLR:**

Date form received by agency: 01/01/2007  
Facility name: US INFORMATION AGENCY  
Facility address: 29TH ST & 3RD AVE DOOR 15  
BROOKLYN, NY 11232

EPA ID: NY4470000635  
Mailing address: 3RD AVE  
BROOKLYN, NY 11232

Contact: MICHAEL CARROLL  
Contact address: 3RD AVE  
BROOKLYN, NY 11232

Contact country: US  
Contact telephone: 718-965-5747  
Contact email: Not reported  
EPA Region: 02  
Land type: Facility is not located on Indian land. Additional information is not known.  
Classification: Non-Generator  
Description: Handler: Non-Generators do not presently generate hazardous waste

**Owner/Operator Summary:**

Owner/operator name: US GOVERNMENT  
Owner/operator address: NOT REQUIRED  
NOT REQUIRED, WY 99999

Owner/operator country: US  
Owner/operator telephone: 212-555-1212  
Owner/operator email: Not reported  
Owner/operator fax: Not reported  
Owner/operator extension: Not reported  
Legal status: Federal  
Owner/Operator Type: Owner  
Owner/Op start date: Not reported  
Owner/Op end date: Not reported

Owner/operator name: US GOVERNMENT  
Owner/operator address: NOT REQUIRED  
NOT REQUIRED, WY 99999

Owner/operator country: US  
Owner/operator telephone: 212-555-1212  
Owner/operator email: Not reported  
Owner/operator fax: Not reported  
Owner/operator extension: Not reported  
Legal status: Federal  
Owner/Operator Type: Operator

Map ID  
Direction  
Distance  
Elevation

MAP FINDINGS

Site

Database(s)

EDR ID Number  
EPA ID Number

**US INFORMATION AGENCY (Continued)**

**1000140475**

Owner/Op start date: Not reported  
Owner/Op end date: Not reported

Handler Activities Summary:

U.S. importer of hazardous waste: No  
Mixed waste (haz. and radioactive): No  
Recycler of hazardous waste: No  
Transporter of hazardous waste: No  
Treater, storer or disposer of HW: No  
Underground injection activity: No  
On-site burner exemption: No  
Furnace exemption: No  
Used oil fuel burner: No  
Used oil processor: No  
Used oil refiner: No  
Used oil fuel marketer to burner: No  
Used oil Specification marketer: No  
Used oil transfer facility: No  
Used oil transporter: No

Historical Generators:

Date form received by agency:01/01/2006  
Site name: US INFORMATION AGENCY  
Classification: Not a generator, verified

Date form received by agency:03/28/1986  
Site name: US INFORMATION AGENCY  
Classification: Not a generator, verified

. Waste code: X002  
. Waste name: POLYCHLORINATED BIPHENOLS (PCBs)

Violation Status: No violations found

Evaluation Action Summary:

Evaluation date: 06/11/1990  
Evaluation: COMPLIANCE EVALUATION INSPECTION ON-SITE  
Area of violation: Not reported  
Date achieved compliance: Not reported  
Evaluation lead agency: EPA Contractor/Grantee

**AG263**  
**SSW**  
**1/8-1/4**  
**0.160 mi.**  
**845 ft.**

**CON ED - TM 846**  
**42ND ST & 2ND AVE**  
**BROOKLYN, NY 11232**  
**Site 1 of 9 in cluster AG**

**RCRA NonGen / NLR** **1007206760**  
**NY MANIFEST** **NYP004015731**

**Relative:**  
**Higher**

RCRA NonGen / NLR:

Date form received by agency:02/28/1998  
Facility name: CON ED - TM 846  
Facility address: 42ND ST & 2ND AVE  
BROOKLYN, NY 11232-0000  
EPA ID: NYP004015731  
Mailing address: CONSOLIDATED EDISON, INC.  
4 IRVING PLACE - ROOM 300  
NEW YORK, NY 10003-0000  
Contact: ANTHONY DRUMMINGS

**Actual:**  
**17 ft.**

Map ID  
Direction  
Distance  
Elevation

MAP FINDINGS

Site

Database(s)

EDR ID Number  
EPA ID Number

**CON ED - TM 846 (Continued)**

**1007206760**

Contact address: CONSOLIDATED EDISON, INC.  
NEW YORK, NY 10003-0000  
Contact country: US  
Contact telephone: 212-460-3770  
Contact email: Not reported  
EPA Region: 02  
Classification: Non-Generator  
Description: Handler: Non-Generators do not presently generate hazardous waste

Handler Activities Summary:

U.S. importer of hazardous waste: No  
Mixed waste (haz. and radioactive): No  
Recycler of hazardous waste: No  
Transporter of hazardous waste: No  
Treater, storer or disposer of HW: No  
Underground injection activity: No  
On-site burner exemption: No  
Furnace exemption: No  
Used oil fuel burner: No  
Used oil processor: No  
Used oil refiner: No  
Used oil fuel marketer to burner: No  
Used oil Specification marketer: No  
Used oil transfer facility: No  
Used oil transporter: No

Historical Generators:

Date form received by agency:02/27/1998  
Site name: CON ED - TM 846  
Classification: Not a generator, verified

Date form received by agency:02/26/1998  
Site name: CON ED - TM 846  
Classification: Large Quantity Generator

Violation Status: No violations found

NY MANIFEST:

Country: USA  
EPA ID: NYP004015731  
Facility Status: Not reported  
Location Address 1: TM846-42ND ST & 2ND AVE  
Code: BP  
Location Address 2: Not reported  
Total Tanks: Not reported  
Location City: BROOKLYN  
Location State: NY  
Location Zip: 11201  
Location Zip 4: Not reported

NY MANIFEST:

EPAID: NYP004015731  
Mailing Name: CONSOLIDATED EDISON  
Mailing Contact: FRANKLIN MURRAY  
Mailing Address 1: 4 IRVING PLACE RM 828  
Mailing Address 2: Not reported  
Mailing City: NEW YORK

Map ID  
Direction  
Distance  
Elevation

MAP FINDINGS

Site

Database(s)

EDR ID Number  
EPA ID Number

**CON ED - TM 846 (Continued)**

**1007206760**

Mailing State: NY  
Mailing Zip: 10003  
Mailing Zip 4: Not reported  
Mailing Country: USA  
Mailing Phone: 2124602808

**NY MANIFEST:**

Document ID: NYE0258996  
Manifest Status: Not reported  
seq: 01  
Year: 1998  
Trans1 State ID: 80416AB  
Trans2 State ID: Not reported  
Generator Ship Date: 09/26/1998  
Trans1 Recv Date: 09/26/1998  
Trans2 Recv Date: Not reported  
TSD Site Recv Date: 09/27/1998  
Part A Recv Date: Not reported  
Part B Recv Date: Not reported  
Generator EPA ID: NYP004015731  
Trans1 EPA ID: NYD006982359  
Trans2 EPA ID: Not reported  
TSD ID 1: NYD980593636  
TSD ID 2: Not reported  
Manifest Tracking Number: Not reported  
Import Indicator: Not reported  
Export Indicator: Not reported  
Discr Quantity Indicator: Not reported  
Discr Type Indicator: Not reported  
Discr Residue Indicator: Not reported  
Discr Partial Reject Indicator: Not reported  
Discr Full Reject Indicator: Not reported  
Manifest Ref Number: Not reported  
Alt Facility RCRA ID: Not reported  
Alt Facility Sign Date: Not reported  
MGMT Method Type Code: Not reported  
Waste Code: B003 - PETROLEUM OIL WITH 500 PPM OR > PCB  
Waste Code: Not reported  
Waste Code: Not reported  
Waste Code: Not reported  
Waste Code: Not reported  
Waste Code: Not reported  
Quantity: 00345  
Units: K - Kilograms (2.2 pounds)  
Number of Containers: 001  
Container Type: TT - Cargo tank, tank trucks  
Handling Method: T Chemical, physical, or biological treatment.  
Specific Gravity: 01.00

[Click this hyperlink](#) while viewing on your computer to access 11 additional NY\_MANIFEST: record(s) in the EDR Site Report.

Map ID  
Direction  
Distance  
Elevation

MAP FINDINGS

Site

Database(s)

EDR ID Number  
EPA ID Number

AD264  
ENE  
1/8-1/4  
0.161 mi.  
848 ft.

CON EDISON  
57-26 61ST ST  
QUEENS, NY

NY MANIFEST S118089527  
N/A

Site 6 of 10 in cluster AD

Relative:  
Higher

NY MANIFEST:

Country: USA  
EPA ID: NYP004771350  
Facility Status: Not reported  
Location Address 1: 57-26 61ST ST  
Code: BP  
Location Address 2: SB 38409  
Total Tanks: Not reported  
Location City: QUEENS  
Location State: NY  
Location Zip: Not reported  
Location Zip 4: Not reported

Actual:  
8 ft.

NY MANIFEST:

EPAID: NYP004771350  
Mailing Name: CON EDISON  
Mailing Contact: DENNIS HUACON  
Mailing Address 1: 4 IRVING PL 15TH FL  
Mailing Address 2: Not reported  
Mailing City: NEW YORK  
Mailing State: NY  
Mailing Zip: 10003  
Mailing Zip 4: Not reported  
Mailing Country: USA  
Mailing Phone: 2124603770

NY MANIFEST:

Document ID: Not reported  
Manifest Status: Not reported  
seq: Not reported  
Year: 2015  
Trans1 State ID: NJ0000027193  
Trans2 State ID: Not reported  
Generator Ship Date: 04/21/2015  
Trans1 Recv Date: 04/21/2015  
Trans2 Recv Date: Not reported  
TSD Site Recv Date: 04/27/2015  
Part A Recv Date: Not reported  
Part B Recv Date: Not reported  
Generator EPA ID: NYP004771350  
Trans1 EPA ID: Not reported  
Trans2 EPA ID: Not reported  
TSDF ID 1: NJD002200046  
TSDF ID 2: Not reported  
Manifest Tracking Number: 014088139JJK  
Import Indicator: N  
Export Indicator: N  
Discr Quantity Indicator: N  
Discr Type Indicator: N  
Discr Residue Indicator: N  
Discr Partial Reject Indicator: N  
Discr Full Reject Indicator: N  
Manifest Ref Number: Not reported

Map ID  
 Direction  
 Distance  
 Elevation

MAP FINDINGS

Site

Database(s)

EDR ID Number  
 EPA ID Number

**CON EDISON (Continued)**

**S118089527**

Alt Facility RCRA ID: Not reported  
 Alt Facility Sign Date: Not reported  
 MGMT Method Type Code: H110  
 Waste Code: Not reported  
 Waste Code: Not reported  
 Waste Code: Not reported  
 Waste Code: Not reported  
 Waste Code: Not reported  
 Waste Code: Not reported  
 Quantity: 100  
 Units: P - Pounds  
 Number of Containers: 1  
 Container Type: TT - Cargo tank, tank trucks  
 Handling Method: T Chemical, physical, or biological treatment.  
 Specific Gravity: 1  
 Waste Code: D008  
 Waste Code 1\_2: Not reported  
 Waste Code 1\_3: Not reported  
 Waste Code 1\_4: Not reported  
 Waste Code 1\_5: Not reported  
 Waste Code 1\_6: Not reported

[Click this hyperlink](#) while viewing on your computer to access  
 2 additional NY\_MANIFEST: record(s) in the EDR Site Report.

**AA265**  
**SSW**  
**1/8-1/4**  
**0.161 mi.**  
**851 ft.**

**CONSOLIDATED EDISON**  
**42 ST & 1 AVE TM60**  
**BROOKLYN, NY 11201**  
**Site 5 of 14 in cluster AA**

**NY MANIFEST 1009241088**  
**N/A**

**Relative:**  
**Higher**

NY MANIFEST:  
 Country: USA  
 EPA ID: NYP004094546  
 Facility Status: Not reported  
 Location Address 1: 42 ST & 1 AVE TM60  
 Code: BP  
 Location Address 2: Not reported  
 Total Tanks: Not reported  
 Location City: BROOKLYN  
 Location State: NY  
 Location Zip: 11201  
 Location Zip 4: Not reported

**Actual:**  
**12 ft.**

NY MANIFEST:  
 EPAID: NYP004094546  
 Mailing Name: CONSOLIDATED EDISON  
 Mailing Contact: FRANKLIN MURRAY  
 Mailing Address 1: 4 IRVING PLACE RM 828  
 Mailing Address 2: Not reported  
 Mailing City: NEW YORK  
 Mailing State: NY  
 Mailing Zip: 10003  
 Mailing Zip 4: Not reported  
 Mailing Country: USA  
 Mailing Phone: 2124602808



Map ID  
 Direction  
 Distance  
 Elevation

MAP FINDINGS

Site

Database(s)

EDR ID Number  
 EPA ID Number

**CONSOLIDATED EDISON (Continued)**

**1009241088**

NY MANIFEST:

Document ID: NYE0743292  
 Manifest Status: Not reported  
 seq: 01  
 Year: 2002  
 Trans1 State ID: 20856AD  
 Trans2 State ID: Not reported  
 Generator Ship Date: 01/07/2002  
 Trans1 Recv Date: 01/07/2002  
 Trans2 Recv Date: Not reported  
 TSD Site Recv Date: 01/08/2002  
 Part A Recv Date: Not reported  
 Part B Recv Date: Not reported  
 Generator EPA ID: NYP004094546  
 Trans1 EPA ID: NYD006982359  
 Trans2 EPA ID: Not reported  
 TSD ID 1: NYD980593636  
 TSD ID 2: Not reported  
 Manifest Tracking Number: Not reported  
 Import Indicator: Not reported  
 Export Indicator: Not reported  
 Discr Quantity Indicator: Not reported  
 Discr Type Indicator: Not reported  
 Discr Residue Indicator: Not reported  
 Discr Partial Reject Indicator: Not reported  
 Discr Full Reject Indicator: Not reported  
 Manifest Ref Number: Not reported  
 Alt Facility RCRA ID: Not reported  
 Alt Facility Sign Date: Not reported  
 MGMT Method Type Code: Not reported  
 Waste Code: B002 - PETROLEUM OIL WITH 50 BUT < 500 PPM PCB  
 Waste Code: Not reported  
 Waste Code: Not reported  
 Waste Code: Not reported  
 Waste Code: Not reported  
 Waste Code: Not reported  
 Quantity: 02236  
 Units: K - Kilograms (2.2 pounds)  
 Number of Containers: 001  
 Container Type: TT - Cargo tank, tank trucks  
 Handling Method: T Chemical, physical, or biological treatment.  
 Specific Gravity: 01.00

[Click this hyperlink](#) while viewing on your computer to access additional NY\_MANIFEST: detail in the EDR Site Report.

AA266  
 SSW  
 1/8-1/4  
 0.162 mi.  
 855 ft.

**CON EDISON**  
**42ND ST & 1ST AVE**  
**BROOKLYN, NY 11232**  
**Site 6 of 14 in cluster AA**

**NY MANIFEST S118463403**  
**N/A**

**Relative:**  
**Higher**  
**Actual:**  
**12 ft.**

NY MANIFEST:  
 Country: USA  
 EPA ID: NYP004742243  
 Facility Status: Not reported

Map ID  
Direction  
Distance  
Elevation

MAP FINDINGS

Site

Database(s)

EDR ID Number  
EPA ID Number

**CON EDISON (Continued)**

**S118463403**

Location Address 1: 42 ST & 1 AVE  
Code: BP  
Location Address 2: Not reported  
Total Tanks: Not reported  
Location City: BROOKLYN  
Location State: NY  
Location Zip: 11232  
Location Zip 4: Not reported

NY MANIFEST:  
EPAID: NYP004742243  
Mailing Name: CON EDISON  
Mailing Contact: CON EDISON  
Mailing Address 1: 4 IRVING PL  
Mailing Address 2: 15TH FL  
Mailing City: NEW YORK  
Mailing State: NY  
Mailing Zip: 10003  
Mailing Zip 4: Not reported  
Mailing Country: USA  
Mailing Phone: Not reported

NY MANIFEST:  
Document ID: Not reported  
Manifest Status: Not reported  
seq: Not reported  
Year: 2015  
Trans1 State ID: NJ0000027193  
Trans2 State ID: Not reported  
Generator Ship Date: 03/03/2015  
Trans1 Recv Date: 03/03/2015  
Trans2 Recv Date: Not reported  
TSD Site Recv Date: 03/04/2015  
Part A Recv Date: Not reported  
Part B Recv Date: Not reported  
Generator EPA ID: NYP004742243  
Trans1 EPA ID: Not reported  
Trans2 EPA ID: Not reported  
TSDF ID 1: NJD002200046  
TSDF ID 2: Not reported  
Manifest Tracking Number: 014087304JJK  
Import Indicator: N  
Export Indicator: N  
Discr Quantity Indicator: N  
Discr Type Indicator: N  
Discr Residue Indicator: N  
Discr Partial Reject Indicator: N  
Discr Full Reject Indicator: N  
Manifest Ref Number: Not reported  
Alt Facility RCRA ID: Not reported  
Alt Facility Sign Date: Not reported  
MGMT Method Type Code: H110  
Waste Code: Not reported  
Waste Code: Not reported  
Waste Code: Not reported  
Waste Code: Not reported  
Waste Code: Not reported

Map ID  
Direction  
Distance  
Elevation

MAP FINDINGS

Site

Database(s)

EDR ID Number  
EPA ID Number

**CON EDISON (Continued)**

**S118463403**

Waste Code: Not reported  
Quantity: 5000  
Units: P - Pounds  
Number of Containers: 1  
Container Type: TT - Cargo tank, tank trucks  
Handling Method: T Chemical, physical, or biological treatment.  
Specific Gravity: 1  
Waste Code: D008  
Waste Code 1\_2: Not reported  
Waste Code 1\_3: Not reported  
Waste Code 1\_4: Not reported  
Waste Code 1\_5: Not reported  
Waste Code 1\_6: Not reported

[Click this hyperlink](#) while viewing on your computer to access additional NY\_MANIFEST: detail in the EDR Site Report.

Country: USA  
EPA ID: NYP004776225  
Facility Status: Not reported  
Location Address 1: F/O 42 ST & 1ST AVE  
Code: BP  
Location Address 2: STRUCTURE 74510  
Total Tanks: Not reported  
Location City: BROOKLYN  
Location State: NY  
Location Zip: 11232  
Location Zip 4: Not reported

**NY MANIFEST:**

EPAID: NYP004776225  
Mailing Name: CON EDISON  
Mailing Contact: TOM TEELING  
Mailing Address 1: 4 IRVING PLACE - 15TH FLOOR  
Mailing Address 2: Not reported  
Mailing City: NEW YORK  
Mailing State: NY  
Mailing Zip: 10003  
Mailing Zip 4: Not reported  
Mailing Country: USA  
Mailing Phone: Not reported

**NY MANIFEST:**

Document ID: Not reported  
Manifest Status: Not reported  
seq: Not reported  
Year: 2015  
Trans1 State ID: NJD003812047  
Trans2 State ID: NJD003812047  
Generator Ship Date: 04/29/2015  
Trans1 Recv Date: 04/29/2015  
Trans2 Recv Date: 05/05/2015  
TSD Site Recv Date: 05/05/2015  
Part A Recv Date: Not reported  
Part B Recv Date: Not reported  
Generator EPA ID: NYP004776225

Map ID  
Direction  
Distance  
Elevation

MAP FINDINGS

Site

Database(s)

EDR ID Number  
EPA ID Number

**CON EDISON (Continued)**

**S118463403**

Trans1 EPA ID: Not reported  
Trans2 EPA ID: Not reported  
TSDF ID 1: NJD991291105  
TSDF ID 2: Not reported  
Manifest Tracking Number: 002624225GBF  
Import Indicator: N  
Export Indicator: N  
Discr Quantity Indicator: N  
Discr Type Indicator: N  
Discr Residue Indicator: N  
Discr Partial Reject Indicator: N  
Discr Full Reject Indicator: N  
Manifest Ref Number: Not reported  
Alt Facility RCRA ID: Not reported  
Alt Facility Sign Date: Not reported  
MGMT Method Type Code: H110  
Waste Code: Not reported  
Waste Code: Not reported  
Waste Code: Not reported  
Waste Code: Not reported  
Waste Code: Not reported  
Waste Code: Not reported  
Quantity: 500  
Units: P - Pounds  
Number of Containers: 1  
Container Type: TT - Cargo tank, tank trucks  
Handling Method: T Chemical, physical, or biological treatment.  
Specific Gravity: 1  
Waste Code: D008  
Waste Code 1\_2: Not reported  
Waste Code 1\_3: Not reported  
Waste Code 1\_4: Not reported  
Waste Code 1\_5: Not reported  
Waste Code 1\_6: Not reported

[Click this hyperlink](#) while viewing on your computer to access  
2 additional NY\_MANIFEST: record(s) in the EDR Site Report.

AA267  
SSW  
1/8-1/4  
0.162 mi.  
855 ft.

**CON EDISON**  
**42ND ST & 1ST AVE**  
**BROOKLYN, NY 11232**  
**Site 7 of 14 in cluster AA**

**RCRA NonGen / NLR 1019902648**  
**NYP004776225**

**Relative:**  
**Higher**

RCRA NonGen / NLR:  
Date form received by agency:04/29/2015  
Facility name: CON EDISON  
Facility address: 42ND ST & 1ST AVE  
BROOKLYN, NY 11232  
EPA ID: NYP004776225  
Mailing address: IRVING PL 15TH FL NE  
NEW YORK, NY 10003  
Contact: THOMAS TEELING  
Contact address: Not reported  
Not reported  
Contact country: Not reported  
Contact telephone: 212-460-3770

**Actual:**  
**12 ft.**

Map ID  
Direction  
Distance  
Elevation

MAP FINDINGS

Site

Database(s)

EDR ID Number  
EPA ID Number

**CON EDISON (Continued)**

**1019902648**

Contact email: Not reported  
EPA Region: 02  
Classification: Non-Generator  
Description: Handler: Non-Generators do not presently generate hazardous waste

Handler Activities Summary:

U.S. importer of hazardous waste: No  
Mixed waste (haz. and radioactive): No  
Recycler of hazardous waste: No  
Transporter of hazardous waste: No  
Treater, storer or disposer of HW: No  
Underground injection activity: No  
On-site burner exemption: No  
Furnace exemption: No  
Used oil fuel burner: No  
Used oil processor: No  
User oil refiner: No  
Used oil fuel marketer to burner: No  
Used oil Specification marketer: No  
Used oil transfer facility: No  
Used oil transporter: No

Historical Generators:

Date form received by agency: 04/29/2015  
Site name: CON EDISON  
Classification: Large Quantity Generator

Violation Status: No violations found

**AA268**  
**SSW**  
**1/8-1/4**  
**0.162 mi.**  
**855 ft.**

**CONSOLIDATED EDISON - MH 74510**  
**1ST AVE & 42ND ST**  
**BROOKLYN, NY 11201**  
**Site 8 of 14 in cluster AA**

**NY MANIFEST** **S119073166**  
**N/A**

**Relative:**  
**Higher**

NY MANIFEST:  
Country: USA  
EPA ID: NYP004174058  
Facility Status: Not reported  
Location Address 1: 1st AVE & 42nd ST  
Code: BP  
Location Address 2: Not reported  
Total Tanks: Not reported  
Location City: BROOKLYN  
Location State: NY  
Location Zip: 11201  
Location Zip 4: Not reported

**Actual:**  
**12 ft.**

NY MANIFEST:  
EPAID: NYP004174058  
Mailing Name: CONSOLIDATED EDISON - MH 74510  
Mailing Contact: FRANKLYN MURRAY  
Mailing Address 1: 4 IRVING PLACE RM 828  
Mailing Address 2: Not reported  
Mailing City: NEW YORK  
Mailing State: NY  
Mailing Zip: 10003  
Mailing Zip 4: Not reported

Map ID  
Direction  
Distance  
Elevation

MAP FINDINGS

Site

Database(s)

EDR ID Number  
EPA ID Number

**CONSOLIDATED EDISON - MH 74510 (Continued)**

**S119073166**

Mailing Country: USA  
Mailing Phone: 2124602808

**NY MANIFEST:**

Document ID: Not reported  
Manifest Status: Not reported  
seq: Not reported  
Year: 2009  
Trans1 State ID: NYD006982359  
Trans2 State ID: Not reported  
Generator Ship Date: 06/23/2009  
Trans1 Recv Date: 06/23/2009  
Trans2 Recv Date: Not reported  
TSD Site Recv Date: 06/24/2009  
Part A Recv Date: Not reported  
Part B Recv Date: Not reported  
Generator EPA ID: NYP004174058  
Trans1 EPA ID: Not reported  
Trans2 EPA ID: Not reported  
TSD ID 1: NYD077444263  
TSD ID 2: Not reported  
Manifest Tracking Number: 001433321FLE  
Import Indicator: N  
Export Indicator: N  
Discr Quantity Indicator: N  
Discr Type Indicator: N  
Discr Residue Indicator: N  
Discr Partial Reject Indicator: N  
Discr Full Reject Indicator: N  
Manifest Ref Number: Not reported  
Alt Facility RCRA ID: Not reported  
Alt Facility Sign Date: Not reported  
MGMT Method Type Code: H141  
Waste Code: Not reported  
Waste Code: Not reported  
Waste Code: Not reported  
Waste Code: Not reported  
Waste Code: Not reported  
Waste Code: Not reported  
Quantity: 45.0  
Units: K - Kilograms (2.2 pounds)  
Number of Containers: 1.0  
Container Type: DM - Metal drums, barrels  
Handling Method: B Incineration, heat recovery, burning.  
Specific Gravity: 1.0  
Waste Code: D008  
Waste Code 1\_2: B007  
Waste Code 1\_3: B002  
Waste Code 1\_4: Not reported  
Waste Code 1\_5: Not reported  
Waste Code 1\_6: Not reported

[Click this hyperlink](#) while viewing on your computer to access  
1 additional NY\_MANIFEST: record(s) in the EDR Site Report.

Map ID  
Direction  
Distance  
Elevation

MAP FINDINGS

Site

Database(s)

EDR ID Number  
EPA ID Number

AA269  
SSW  
1/8-1/4  
0.162 mi.  
855 ft.

CON EDISON - VAULT 7623  
42ND ST & 1ST AVE  
BROOKLYN, NY 11232  
Site 9 of 14 in cluster AA

RCRA-LQG 1019325708  
NYP004850901

Relative:  
Higher

RCRA-LQG:

Date form received by agency:02/05/2016

Facility name: CON EDISON - VAULT 7623

Facility address: 42ND ST & 1ST AVE  
BROOKLYN, NY 11232

EPA ID: NYP004850901

Mailing address: IRVING PLACE, 15TH FL NE  
NEW YORK, NY 10003

Contact: THERESA BURKARD

Contact address: IRVING PLACE, 15TH FL NE  
NEW YORK, NY 10003

Contact country: US

Contact telephone: 212-460-2262

Contact email: BURKARDT@CONED.COM

EPA Region: 02

Classification: Large Quantity Generator

Description: Handler: generates 1,000 kg or more of hazardous waste during any calendar month; or generates more than 1 kg of acutely hazardous waste during any calendar month; or generates more than 100 kg of any residue or contaminated soil, waste or other debris resulting from the cleanup of a spill, into or on any land or water, of acutely hazardous waste during any calendar month; or generates 1 kg or less of acutely hazardous waste during any calendar month, and accumulates more than 1 kg of acutely hazardous waste at any time; or generates 100 kg or less of any residue or contaminated soil, waste or other debris resulting from the cleanup of a spill, into or on any land or water, of acutely hazardous waste during any calendar month, and accumulates more than 100 kg of that material at any time

Owner/Operator Summary:

Owner/operator name: CONSOLIDATED EDISON COMPANY OF NY, INC.

Owner/operator address: IRVING PLACE  
NEW YORK, NY 10003

Owner/operator country: US

Owner/operator telephone: Not reported

Owner/operator email: Not reported

Owner/operator fax: Not reported

Owner/operator extension: Not reported

Legal status: Private

Owner/Operator Type: Owner

Owner/Op start date: 10/09/2015

Owner/Op end date: Not reported

Owner/operator name: CONSOLIDATED EDISON COMPANY OF NY, INC.

Owner/operator address: IRVING PLACE  
NEW YORK, NY 10003

Owner/operator country: US

Owner/operator telephone: Not reported

Owner/operator email: Not reported

Owner/operator fax: Not reported

Owner/operator extension: Not reported

Legal status: Private

Owner/Operator Type: Operator

Map ID  
Direction  
Distance  
Elevation

MAP FINDINGS

Site

Database(s)

EDR ID Number  
EPA ID Number

**CON EDISON - VAULT 7623 (Continued)**

**1019325708**

Owner/Op start date: 10/09/2015  
Owner/Op end date: Not reported

Handler Activities Summary:

U.S. importer of hazardous waste: No  
Mixed waste (haz. and radioactive): No  
Recycler of hazardous waste: No  
Transporter of hazardous waste: No  
Treater, storer or disposer of HW: No  
Underground injection activity: No  
On-site burner exemption: No  
Furnace exemption: No  
Used oil fuel burner: No  
Used oil processor: No  
Used oil refiner: No  
Used oil fuel marketer to burner: No  
Used oil Specification marketer: No  
Used oil transfer facility: No  
Used oil transporter: No

. Waste code: D008  
. Waste name: LEAD

Biennial Reports:

Last Biennial Reporting Year: 2017

Annual Waste Handled:

Waste code: D008  
Waste name: LEAD  
Amount (Lbs): 3000

Violation Status: No violations found

AA270  
SSW  
1/8-1/4  
0.162 mi.  
855 ft.

**CON EDISON**  
**42 ST & 1 AVE**  
**BROOKLYN, NY 11232**  
**Site 10 of 14 in cluster AA**

RCRA NonGen / NLR 1018279417  
NYP004742243

Relative:  
Higher

RCRA NonGen / NLR:

Date form received by agency: 02/05/2016  
Facility name: CON EDISON  
Site name: CON EDISON - MANHOLE 38663  
Facility address: 42 ST & 1 AVE  
BROOKLYN, NY 11232  
EPA ID: NYP004742243  
Mailing address: IRVING PLACE, 15TH FL NE  
NEW YORK, NY 10003  
Contact: THERESA BURKARD  
Contact address: IRVING PLACE, 15TH FL NE  
NEW YORK, NY 10003  
Contact country: US  
Contact telephone: 212-460-2262  
Contact email: BURKARDT@CONED.COM  
EPA Region: 02  
Classification: Non-Generator  
Description: Handler: Non-Generators do not presently generate hazardous waste

Actual:  
12 ft.



Map ID  
Direction  
Distance  
Elevation

MAP FINDINGS

Site

Database(s)

EDR ID Number  
EPA ID Number

**CON EDISON (Continued)**

**1018279417**

Owner/Operator Summary:

Owner/operator name: CONSOLIDATED EDISON COMPANY OF NY, INC.  
Owner/operator address: IRVING PLACE  
NEW YORK, NY 10003  
Owner/operator country: US  
Owner/operator telephone: Not reported  
Owner/operator email: Not reported  
Owner/operator fax: Not reported  
Owner/operator extension: Not reported  
Legal status: Private  
Owner/Operator Type: Owner  
Owner/Op start date: 03/03/2015  
Owner/Op end date: Not reported

Owner/operator name: CONSOLIDATED EDISON COMPANY OF NY, INC.  
Owner/operator address: IRVING PLACE  
NEW YORK, NY 10003  
Owner/operator country: US  
Owner/operator telephone: Not reported  
Owner/operator email: Not reported  
Owner/operator fax: Not reported  
Owner/operator extension: Not reported  
Legal status: Private  
Owner/Operator Type: Operator  
Owner/Op start date: 03/03/2015  
Owner/Op end date: Not reported

Handler Activities Summary:

U.S. importer of hazardous waste: No  
Mixed waste (haz. and radioactive): No  
Recycler of hazardous waste: No  
Transporter of hazardous waste: No  
Treater, storer or disposer of HW: No  
Underground injection activity: No  
On-site burner exemption: No  
Furnace exemption: No  
Used oil fuel burner: No  
Used oil processor: No  
User oil refiner: No  
Used oil fuel marketer to burner: No  
Used oil Specification marketer: No  
Used oil transfer facility: No  
Used oil transporter: No

. Waste code: D008  
. Waste name: LEAD

Historical Generators:

Date form received by agency:03/03/2015  
Site name: CON EDISON  
Classification: Not a generator, verified

Date form received by agency:03/03/2015  
Site name: CON EDISON  
Classification: Large Quantity Generator

Map ID  
Direction  
Distance  
Elevation

MAP FINDINGS

Site

Database(s)

EDR ID Number  
EPA ID Number

**CON EDISON (Continued)**

**1018279417**

Biennial Reports:

Last Biennial Reporting Year: 2017

Annual Waste Handled:

Waste code: D008  
Waste name: LEAD  
Amount (Lbs): 5000

Violation Status: No violations found

**AA271**  
**SSW**  
**1/8-1/4**  
**0.162 mi.**  
**855 ft.**

**CONSOLIDATED EDISON MH74510**  
**42ND ST & 1ST AVE**  
**BROOKLYN, NY 11201**

**NY MANIFEST** **S117564335**  
**N/A**

**Site 11 of 14 in cluster AA**

**Relative:**  
**Higher**

NY MANIFEST:

Country: USA  
EPA ID: NYP004169934  
Facility Status: Not reported  
Location Address 1: MH74510 1ST AVE & 42ND ST  
Code: BP  
Location Address 2: Not reported  
Total Tanks: Not reported  
Location City: BROOKLYN  
Location State: NY  
Location Zip: Not reported  
Location Zip 4: Not reported

**Actual:**  
**12 ft.**

NY MANIFEST:

EPAID: NYP004169934  
Mailing Name: CONSOLIDATED EDISON MH74510  
Mailing Contact: FRANKLYN MURRAY  
Mailing Address 1: 4 IRVING PL RM 828  
Mailing Address 2: Not reported  
Mailing City: MANHATTAN  
Mailing State: NY  
Mailing Zip: 10003  
Mailing Zip 4: Not reported  
Mailing Country: USA  
Mailing Phone: 2124602808

NY MANIFEST:

Document ID: Not reported  
Manifest Status: Not reported  
seq: Not reported  
Year: 2009  
Trans1 State ID: NYD006982359  
Trans2 State ID: Not reported  
Generator Ship Date: 05/19/2009  
Trans1 Recv Date: 05/19/2009  
Trans2 Recv Date: Not reported  
TSD Site Recv Date: 05/20/2009  
Part A Recv Date: Not reported  
Part B Recv Date: Not reported  
Generator EPA ID: NYP004169934  
Trans1 EPA ID: Not reported

Map ID  
 Direction  
 Distance  
 Elevation

MAP FINDINGS

Site

Database(s)

EDR ID Number  
 EPA ID Number

**CONSOLIDATED EDISON MH74510 (Continued)**

**S117564335**

Trans2 EPA ID: Not reported  
 TSDF ID 1: NYD077444263  
 TSDF ID 2: Not reported  
 Manifest Tracking Number: 001440622FLE  
 Import Indicator: N  
 Export Indicator: N  
 Discr Quantity Indicator: N  
 Discr Type Indicator: N  
 Discr Residue Indicator: N  
 Discr Partial Reject Indicator: N  
 Discr Full Reject Indicator: N  
 Manifest Ref Number: Not reported  
 Alt Facility RCRA ID: Not reported  
 Alt Facility Sign Date: Not reported  
 MGMT Method Type Code: H141  
 Waste Code: Not reported  
 Waste Code: Not reported  
 Waste Code: Not reported  
 Waste Code: Not reported  
 Waste Code: Not reported  
 Waste Code: Not reported  
 Quantity: 150.0  
 Units: K - Kilograms (2.2 pounds)  
 Number of Containers: 2.0  
 Container Type: DM - Metal drums, barrels  
 Handling Method: B Incineration, heat recovery, burning.  
 Specific Gravity: 1.0  
 Waste Code: D008  
 Waste Code 1\_2: B002  
 Waste Code 1\_3: B007  
 Waste Code 1\_4: Not reported  
 Waste Code 1\_5: Not reported  
 Waste Code 1\_6: Not reported

[Click this hyperlink](#) while viewing on your computer to access  
 2 additional NY\_MANIFEST: record(s) in the EDR Site Report.

**AA272**  
**SSW**  
**1/8-1/4**  
**0.162 mi.**  
**855 ft.**

**CON EDISON**  
**42ND ST & 1ST AVE**  
**BROOKLYN, NY 11201**  
**Site 12 of 14 in cluster AA**

**RCRA NonGen / NLR**    **1012186155**  
**NYP004169934**

**Relative:**  
**Higher**

RCRA NonGen / NLR:  
 Date form received by agency: 06/01/2016  
 Facility name: CON EDISON  
 Facility address: 42ND ST & 1ST AVE  
 BROOKLYN, NY 11201  
 EPA ID: NYP004169934  
 Mailing address: 4 IRVING PL, RM 828  
 NEW YORK, NY 10003  
 Contact: MICHAEL BETO  
 Contact address: Not reported  
 Not reported  
 Contact country: US  
 Contact telephone: 917-337-5519  
 Contact email: Not reported

**Actual:**  
**12 ft.**

Map ID  
 Direction  
 Distance  
 Elevation

MAP FINDINGS

Site

Database(s)

EDR ID Number  
 EPA ID Number

**CON EDISON (Continued)**

**1012186155**

EPA Region: 02  
 Classification: Non-Generator  
 Description: Handler: Non-Generators do not presently generate hazardous waste

Handler Activities Summary:

U.S. importer of hazardous waste: No  
 Mixed waste (haz. and radioactive): No  
 Recycler of hazardous waste: No  
 Transporter of hazardous waste: No  
 Treater, storer or disposer of HW: No  
 Underground injection activity: No  
 On-site burner exemption: No  
 Furnace exemption: No  
 Used oil fuel burner: No  
 Used oil processor: No  
 User oil refiner: No  
 Used oil fuel marketer to burner: No  
 Used oil Specification marketer: No  
 Used oil transfer facility: No  
 Used oil transporter: No

Historical Generators:

Date form received by agency: 05/15/2009  
 Site name: CON EDISON  
 Classification: Conditionally Exempt Small Quantity Generator

Violation Status: No violations found

**AA273**  
**SSW**  
**1/8-1/4**  
**0.162 mi.**  
**855 ft.**

**CON EDISON**  
**42ND ST & 1ST AVE**  
**BROOKLYN, NY 11232**  
**Site 13 of 14 in cluster AA**

**NJ MANIFEST** **S120671205**  
**N/A**

**Relative:**  
**Higher**

NJ MANIFEST:  
 EPA Id: NYP004776225  
 Mail Address: IRVING PL 15TH FL NE  
 Mail City/State/Zip: NEW YORK, NY 10003  
 Facility Phone: Not reported  
 Emergency Phone: Not reported  
 Contact: THOMAS TEELING  
 Comments: Not reported  
 SIC Code: Not reported  
 County: NY047  
 Municipal: Not reported  
 Previous EPA Id: Not reported  
 Gen Flag: Not reported  
 Trans Flag: Not reported  
 TSD Flag: Not reported  
 Name Change: Not reported  
 Date Change: Not reported

**Actual:**  
**12 ft.**

Manifest:  
 Manifest Number: 002624225GBF  
 EPA ID: NYP004776225  
 Date Shipped: 4/29/2015  
 TSD EPA ID: NJD991291105  
 Transporter EPA ID: NJD003812047

Map ID  
 Direction  
 Distance  
 Elevation

MAP FINDINGS

Site

Database(s)

EDR ID Number  
 EPA ID Number

**CON EDISON (Continued)**

**S120671205**

Transporter 2 EPA ID: Not reported  
 Transporter 3 EPA ID: Not reported  
 Transporter 4 EPA ID: Not reported  
 Transporter 5 EPA ID: Not reported  
 Transporter 6 EPA ID: Not reported  
 Transporter 7 EPA ID: Not reported  
 Transporter 8 EPA ID: Not reported  
 Transporter 9 EPA ID: Not reported  
 Transporter 10 EPA ID: Not reported  
 Date Trans1 Transported Waste: Not reported  
 Date Trans2 Transported Waste: Not reported  
 Date Trans3 Transported Waste: Not reported  
 Date Trans4 Transported Waste: Not reported  
 Date Trans5 Transported Waste: Not reported  
 Date Trans6 Transported Waste: Not reported  
 Date Trans7 Transported Waste: Not reported  
 Date Trans8 Transported Waste: Not reported  
 Date Trans9 Transported Waste: Not reported  
 Date Trans10 Transported Waste: Not reported  
 Date TSDF Received Waste: Not reported  
 TSDF EPA Facility Name: Not reported  
 QTY Units: Not reported  
 Transporter SEQ ID: Not reported  
 Transporter-1 Date: Not reported  
 Waste SEQ ID: Not reported  
 Waste Type Code 2: Not reported  
 Waste Type Code 3: Not reported  
 Waste Type Code 4: Not reported  
 Waste Type Code 5: Not reported  
 Waste Type Code 6: Not reported  
 Date Accepted: Not reported  
 Manifest Discrepancy Type: Not reported  
 Data Entry Number: Not reported  
 Was Load Rejected: NEW YORK, NY 10003  
 Reason Load Was Rejected: Not reported

**AA274**  
**SSW**  
**1/8-1/4**  
**0.162 mi.**  
**855 ft.**

**CON EDISON - VAULT 7623**  
**42ND ST & 1ST AVE**  
**BROOKLYN, NY 11232**  
**Site 14 of 14 in cluster AA**

**NJ MANIFEST S120677664**  
**N/A**

**Relative:**  
**Higher**

NJ MANIFEST:  
 EPA Id: NYP004850901  
 Mail Address: IRVING PLACE, 15TH FL NE  
 Mail City/State/Zip: NEW YORK, NY 10003  
 Facility Phone: Not reported  
 Emergency Phone: Not reported  
 Contact: THERESA BURKARD  
 Comments: Not reported  
 SIC Code: Not reported  
 County: NY047  
 Municipal: Not reported  
 Previous EPA Id: Not reported  
 Gen Flag: Not reported  
 Trans Flag: Not reported

**Actual:**  
**12 ft.**

Map ID  
Direction  
Distance  
Elevation

MAP FINDINGS

Site

Database(s)

EDR ID Number  
EPA ID Number

**CON EDISON - VAULT 7623 (Continued)**

**S120677664**

TSDF Flag: Not reported  
Name Change: Not reported  
Date Change: Not reported

Manifest:

Manifest Number: 014470712JJK  
EPA ID: NYP004850901  
Date Shipped: 10/9/2015  
TSDF EPA ID: NJD002200046  
Transporter EPA ID: NJ0000027193  
Transporter 2 EPA ID: Not reported  
Transporter 3 EPA ID: Not reported  
Transporter 4 EPA ID: Not reported  
Transporter 5 EPA ID: Not reported  
Transporter 6 EPA ID: Not reported  
Transporter 7 EPA ID: Not reported  
Transporter 8 EPA ID: Not reported  
Transporter 9 EPA ID: Not reported  
Transporter 10 EPA ID: Not reported  
Date Trans1 Transported Waste: Not reported  
Date Trans2 Transported Waste: Not reported  
Date Trans3 Transported Waste: Not reported  
Date Trans4 Transported Waste: Not reported  
Date Trans5 Transported Waste: Not reported  
Date Trans6 Transported Waste: Not reported  
Date Trans7 Transported Waste: Not reported  
Date Trans8 Transported Waste: Not reported  
Date Trans9 Transported Waste: Not reported  
Date Trans10 Transported Waste: Not reported  
Date TSDF Received Waste: Not reported  
TSDF EPA Facility Name: Not reported  
QTY Units: Not reported  
Transporter SEQ ID: Not reported  
Transporter-1 Date: Not reported  
Waste SEQ ID: Not reported  
Waste Type Code 2: Not reported  
Waste Type Code 3: Not reported  
Waste Type Code 4: Not reported  
Waste Type Code 5: Not reported  
Waste Type Code 6: Not reported  
Date Accepted: Not reported  
Manifest Discrepancy Type: Not reported  
Data Entry Number: Not reported  
Was Load Rejected: NEW YORK, NY 10003  
Reason Load Was Rejected: Not reported

**AD275**  
**East**  
**1/8-1/4**  
**0.162 mi.**  
**858 ft.**

**SERVICE STATION**  
**786 THIRD AVE**  
**BROOKLYN, NY 11232**  
**Site 7 of 10 in cluster AD**

**RCRA NonGen / NLR 1000432429**  
**NYD000698449**

**Relative:**  
**Higher**

RCRA NonGen / NLR:  
Date form received by agency:01/01/2007  
Facility name: SERVICE STATION  
Facility address: 786 THIRD AVE

**Actual:**  
**11 ft.**

Map ID  
Direction  
Distance  
Elevation

MAP FINDINGS

Site

Database(s)

EDR ID Number  
EPA ID Number

**SERVICE STATION (Continued)**

**1000432429**

BROOKLYN, NY 11232-1418  
EPA ID: NYD000698449  
Mailing address: THIRD AVE  
BROOKLYN, NY 11232  
Contact: Not reported  
Contact address: THIRD AVE  
BROOKLYN, NY 11232  
Contact country: US  
Contact telephone: Not reported  
Contact email: Not reported  
EPA Region: 02  
Classification: Non-Generator  
Description: Handler: Non-Generators do not presently generate hazardous waste

**Owner/Operator Summary:**

Owner/operator name: YAUCH FREDERICK  
Owner/operator address: NOT REQUIRED  
NOT REQUIRED, WY 99999  
Owner/operator country: US  
Owner/operator telephone: 212-555-1212  
Owner/operator email: Not reported  
Owner/operator fax: Not reported  
Owner/operator extension: Not reported  
Legal status: Private  
Owner/Operator Type: Operator  
Owner/Op start date: Not reported  
Owner/Op end date: Not reported

Owner/operator name: YAUCH FREDERICK  
Owner/operator address: NOT REQUIRED  
NOT REQUIRED, WY 99999  
Owner/operator country: US  
Owner/operator telephone: 212-555-1212  
Owner/operator email: Not reported  
Owner/operator fax: Not reported  
Owner/operator extension: Not reported  
Legal status: Private  
Owner/Operator Type: Owner  
Owner/Op start date: Not reported  
Owner/Op end date: Not reported

**Handler Activities Summary:**

U.S. importer of hazardous waste: No  
Mixed waste (haz. and radioactive): No  
Recycler of hazardous waste: No  
Transporter of hazardous waste: No  
Treater, storer or disposer of HW: No  
Underground injection activity: No  
On-site burner exemption: No  
Furnace exemption: No  
Used oil fuel burner: No  
Used oil processor: No  
User oil refiner: No  
Used oil fuel marketer to burner: No  
Used oil Specification marketer: No  
Used oil transfer facility: No

Map ID  
Direction  
Distance  
Elevation

MAP FINDINGS

Site

Database(s)

EDR ID Number  
EPA ID Number

**SERVICE STATION (Continued)**

**1000432429**

Used oil transporter: No

Historical Generators:

Date form received by agency:01/01/2006  
Site name: SERVICE STATION  
Classification: Not a generator, verified

Date form received by agency:07/08/1999  
Site name: SERVICE STATION  
Classification: Not a generator, verified

Date form received by agency:08/18/1980  
Site name: SERVICE STATION  
Classification: Large Quantity Generator

. Waste code: D000  
. Waste name: Not Defined

. Waste code: D001  
. Waste name: IGNITABLE WASTE

Violation Status: No violations found

**AD276**  
**East**  
**1/8-1/4**  
**0.166 mi.**  
**876 ft.**

**ANTON JUNICIC ENTERPRISES, INC.**  
**776 3RD AVENUE**  
**BROOKLYN, NY 11232**

**NY AST** **A100293051**  
**N/A**

**Site 8 of 10 in cluster AD**

**Relative:**  
**Higher**

AST:  
Region: STATE  
DEC Region: 2  
Site Status: Active  
Facility Id: 2-610070  
Program Type: PBS  
UTM X: 584456.52455  
UTM Y: 4501622.43894  
Expiration Date: 12/02/2015  
Site Type: Other

**Actual:**  
**11 ft.**

Affiliation Records:  
Site Id: 356310  
Affiliation Type: Facility Owner  
Company Name: BERNARDO JUNICIC  
Contact Type: PRESIDENT  
Contact Name: BERNARDO JUNICIC  
Address1: 776 3RD AVE  
Address2: Not reported  
City: BROOKLYN  
State: NY  
Zip Code: 11232  
Country Code: 001  
Phone: (718) 768-8884  
EMail: Not reported  
Fax Number: Not reported  
Modified By: LXZIELIN  
Date Last Modified: 2011-08-11

Site Id: 356310



Map ID  
Direction  
Distance  
Elevation

MAP FINDINGS

Site

Database(s)

EDR ID Number  
EPA ID Number

**ANTON JUNICIC ENTERPRISES, INC. (Continued)**

**A100293051**

Affiliation Type: Mail Contact  
Company Name: ANTON JUNICIC ENTERPRISES, INC.  
Contact Type: Not reported  
Contact Name: BERNARDO JUNICIC  
Address1: 776 3RD AVEUNE  
Address2: Not reported  
City: BROOKLYN  
State: NY  
Zip Code: 11232  
Country Code: 001  
Phone: (718) 768-8884  
EMail: JUNKMAN024@AOL.COM  
Fax Number: Not reported  
Modified By: NRLOMBAR  
Date Last Modified: 2010-10-13

Site Id: 356310  
Affiliation Type: Emergency Contact  
Company Name: BERNARDO JUNICIC  
Contact Type: Not reported  
Contact Name: BERNARDO JUNICIC  
Address1: Not reported  
Address2: Not reported  
City: Not reported  
State: NN  
Zip Code: Not reported  
Country Code: 999  
Phone: (646) 879-5212  
EMail: Not reported  
Fax Number: Not reported  
Modified By: LXZIELIN  
Date Last Modified: 2011-08-11

Site Id: 356310  
Affiliation Type: Facility Operator  
Company Name: ANTON JUNICIC ENTERPRISES, INC.  
Contact Type: Not reported  
Contact Name: BERNARDO JUNICIC  
Address1: Not reported  
Address2: Not reported  
City: Not reported  
State: NY  
Zip Code: Not reported  
Country Code: 001  
Phone: (718) 768-8884  
EMail: Not reported  
Fax Number: Not reported  
Modified By: LXZIELIN  
Date Last Modified: 2011-08-11

Tank Info:

Tank Number: 001  
Tank Id: 209143  
Material Code: 0022  
Common Name of Substance: Waste Oil/Used Oil

Map ID  
Direction  
Distance  
Elevation

MAP FINDINGS

Site

Database(s)

EDR ID Number  
EPA ID Number

**ANTON JUNICIC ENTERPRISES, INC. (Continued)**

**A100293051**

Equipment Records:

L01 - Piping Leak Detection - Interstitial - Electronic Monitoring  
I04 - Overfill - Product Level Gauge (A/G)  
J00 - Dispenser - None  
K01 - Spill Prevention - Catch Basin  
A01 - Tank Internal Protection - Epoxy Liner  
E00 - Piping Secondary Containment - None  
B00 - Tank External Protection - None  
C00 - Pipe Location - No Piping  
F00 - Pipe External Protection - None  
H06 - Tank Leak Detection - Impervious Barrier/Concrete Pad (A/G)  
D00 - Pipe Type - No Piping  
G09 - Tank Secondary Containment - Modified Double-Walled  
(Aboveground)

Tank Location: 2  
Tank Type: Steel/Carbon Steel/Iron  
Tank Status: In Service  
Pipe Model: Not reported  
Install Date: 07/30/2001  
Capacity Gallons: 275  
Tightness Test Method: NN  
Date Test: Not reported  
Next Test Date: Not reported  
Date Tank Closed: Not reported  
Register: True  
Modified By: NRLOMBAR  
Last Modified: 04/14/2017  
Material Name: Not reported

**AD277**  
**East**  
**1/8-1/4**  
**0.166 mi.**  
**876 ft.**

**ANTON JUNICIC ENTERPRISES, INC.**  
**776 3RD AVENUE**  
**BROOKLYN, NY 11232**  
**Site 9 of 10 in cluster AD**

**NY SWF/LF** **S105057939**  
**NY CBS** **N/A**  
**NY Spills**

**Relative:**  
**Higher**

**SWF/LF:**  
Flag: ACTIVE  
Region Code: 2  
Phone Number: 7187688884  
Owner Name: Bernardo Junicic  
Owner Type: Private  
Owner Address: 776 3rd Avenue  
Owner Addr2: Not reported  
Owner City,St,Zip: Brooklyn, NY 11232  
Owner Email: junkman024@aol.com  
Owner Phone: 7187688884  
Contact Name: Bernardo Junicic  
Contact Address: 776 3rd Avenue  
Contact Addr2: Not reported  
Contact City,St,Zip: Brooklyn, NY 11232  
Contact Email: junkman024@aol.com  
Contact Phone: 7187688884  
Activity Desc: Vehicle Dismantling Facility  
Activity Number: [7085636]  
Active: Yes  
East Coordinate: 584518  
North Coordinate: 4501564

**Actual:**  
**11 ft.**

Map ID  
Direction  
Distance  
Elevation

MAP FINDINGS

Site

Database(s)

EDR ID Number  
EPA ID Number

**ANTON JUNICIC ENTERPRISES, INC. (Continued)**

**S105057939**

Accuracy Code: Not reported  
Regulatory Status: Not reported  
Waste Type: Not reported  
Authorization #: Not reported  
Authorization Date: Not reported  
Expiration Date: Not reported  
Operator Name: Bernardo Junicic  
Operator Type: Not reported  
Last Date: Not reported

**CBS:**

CBS Number: 2-000433  
Program Type: CBS  
Facility Status: Unregulated/Closed  
Expiration Date: Not reported  
Dec Region: 2  
UTMX: 584456.52455  
UTMY: 4501622.43894

**SPILLS:**

Facility ID: 9614390  
Facility Type: ER  
Spill Number: 9614390  
DER Facility ID: 175143  
Site ID: 118059  
DEC Region: 2  
Closed Date: 2005-07-22  
Spill Cause: Deliberate  
Spill Class: C3  
SWIS: 2401  
Spill Date: 1997-03-12  
Investigator: JLDYBER  
Referred To: Not reported  
Reported to Dept: 1997-03-12  
CID: 252  
Water Affected: Not reported  
Spill Source: Commercial/Industrial  
Spill Notifier: Police Department  
Cleanup Ceased: Not reported  
Cleanup Meets Std: False  
Last Inspection: Not reported  
Recommended Penalty: False  
UST Trust: False  
Remediation Phase: 0  
Date Entered In Computer: 1997-03-12  
Spill Record Last Update: 2005-07-22  
Spiller Name: SGT JOHN PAO  
Spiller Company: JUNICIC  
Spiller Address: 776 3RD AVE  
Spiller Company: 001  
Contact Name: SGT JOHN PAO  
DEC Memo: "7/22/05, Dyber: Will clean up under spill 0102524. 7/19/05, Dyber: Steve Sangesland is managing another open spill (9614390) at this site. Left message for him to see if we can combine the spills. 7/13/05: Called precinct - Sgt. John Pao does not work there and they don't know him. Called the property owner, Bernardo Junicic

Map ID  
Direction  
Distance  
Elevation

MAP FINDINGS

Site

Database(s)

EDR ID Number  
EPA ID Number

**ANTON JUNICIC ENTERPRISES, INC. (Continued)**

**S105057939**

(718-768-8884). He said that stained soil has been cleaned up and the junk yard is being paved. He will e-mail pictures and fax phone number of DEC person who witnessed construction if he can find card. Prior to Sept, 2004 data translation this spill Lead\_DEC Field was M TIBBE ECOs wrote tickets."

Remarks: "BUSINESS TAKES CARS APART-DURING AN INSPECTION BY THE PD IT WAS DISCOVERED THAT ABOVE PRODUCT HAD SATURATED THE GROUND REQ CALL BACK FROM DEC REP TO EITHER ABOVE # FOR SGT PAO OR #965-6341\*\*\*\*\*"

All Materials:

Site ID: 118059  
Operable Unit ID: 1041814  
Operable Unit: 01  
Material ID: 339499  
Material Code: 0015  
Material Name: motor oil  
Case No.: Not reported  
Material FA: Petroleum  
Quantity: .00  
Units: G  
Recovered: .00  
Oxygenate: Not reported

Site ID: 118059  
Operable Unit ID: 1041814  
Operable Unit: 01  
Material ID: 339500  
Material Code: 0021  
Material Name: transmission fluid  
Case No.: Not reported  
Material FA: Petroleum  
Quantity: .00  
Units: G  
Recovered: .00  
Oxygenate: Not reported

Facility ID: 0102524  
Facility Type: ER  
Spill Number: 0102524  
DER Facility ID: 441158  
Site ID: 167016  
DEC Region: 2  
Closed Date: 2014-06-04  
Spill Cause: Deliberate  
Spill Class: C3  
SWIS: 2401  
Spill Date: 2001-06-06  
Investigator: HRPATEL  
Referred To: Not reported  
Reported to Dept: 2001-06-06  
CID: 211  
Water Affected: Not reported  
Spill Source: Commercial/Industrial  
Spill Notifier: DEC  
Cleanup Ceased: Not reported  
Cleanup Meets Std: False

Map ID  
Direction  
Distance  
Elevation

MAP FINDINGS

Site

Database(s)

EDR ID Number  
EPA ID Number

**ANTON JUNICIC ENTERPRISES, INC. (Continued)**

**S105057939**

Last Inspection: Not reported  
Recommended Penalty: False  
UST Trust: False  
Remediation Phase: 0  
Date Entered In Computer: 2001-06-06  
Spill Record Last Update: 2014-06-04  
Spiller Name: LT PARIS  
Spiller Company: ANTON JUNICIC ENTERPRISES  
Spiller Address: 776 3RD AV  
Spiller Company: 001  
Contact Name: LT PARIS  
DEC Memo: "7/22/05: Closed out 9614390. Will clean up under this spill number. Prior to Sept, 2004 data translation this spill Lead\_DEC Field was SANGESLAND PRIOR SPILL NUMBERS HERE - 9416269 9614390 6/7/2001 - Sangesland visited the site: Anton Junicic Ent. inc. (junk yard) with ECO Anthony Panipinto. The ground around the car dismantling area showed signs of petroleum pooling and saturation into the soil. Owners (brothers) Bernardo and Anton Jr. Junicic - 718-768-8884 Mr. Junicic presented drawings showing an oil/water separator which had been installed on the site in 1999. It is a buried unit with 2 stormwater drains leading into it. The water discharge goes into the NYC DEP sewer system. Oil is periodically pumped out of this unit and disposed of. Because the surface of the yard is soil (owner says it is cement 1' to 2' down) the rainwater had never been properly directed into the 2 drains. DEC wrote a DO WORK letter (6/8/2001) directing Mr. Junicic to: 1) Excavate the site (soil/gravel) down to either clean soil or a solid barrier (old cement floor). Contact DEC for a site inspection. 2) If DEC inspection goes well, regrade the property and pour a new cement floor. Contour this floor so rainwater from the whole property flows to the proper drains. 3) Reconfirm that the water discharge from the oil/water separator is properly hooked up to the city sewer system in accordance with the regulations of the NYCDEP. 4) Design the property layout to allow access to the Blue Cover on the separator unit. 5) Maintain a log book for the drainage of the oil out of the separator unit. On future inspections, this information will be requested to provide that the separator system has been maintained. Submit a written plan and schedule of how this work will be performed. This plan is due to DEC by July 31, 2001. 7/11/2001 Sangesland went back to the site. Mr. Junicic is completing the required work in phases. Today the north 1/3 of the site had been cleared and excavated. Sangesland saw one hot spot which was removed while there. After today's inspection, an 8 to 10 reinforced cement slab was going to be poured and contoured over the full north 1/3 of the property. 8/14/2001 Sangesland (from the street) could see that the north 1/3 of the lot had been cemented and Mr. Junicic had redeployed much of his equipment over this area. It appears that he is clearing out the south west 1/3 of the site. I assume this will be done soon. 4/15/2002 Sangesland could see that 2/3 of the site had been paved over. Mr. Junicic said he would move the container boxes (used for storage) and would pave the remainder of the site soon. 3/30/2006 Requires a site visit to confirm that the whole lot has been paved over with cement. 8/26/08 - Raphael Ketani. I made a site visit at the request of Steve Sangesland, case manager. I met one of the workers who told me that the boss and the supervisor were both away from the shop. The worker called his boss who told him that it would be alright for me to look around. The shop is very overcrowded with car parts. I inspected the northern part of the site first.

Map ID  
Direction  
Distance  
Elevation

MAP FINDINGS

Site

Database(s)

EDR ID Number  
EPA ID Number

ANTON JUNICIC ENTERPRISES, INC. (Continued)

S105057939

There was a small pile of soil and fill under a few cars. A spot of bare concrete was visible next to the pile of material and I had the impression that there actually was concrete under the material. Next, I viewed the back of the site. There was concrete everywhere in plain sight. Lastly, I viewed the southern part of the site. Here there was a depressed area with a sharp border, but which had a historical fill base. The entrance to this part of the shop had bare historical fill and comprised an area of about 800 to 1000 square feet. The worker I had met told me that they ordered the concrete, but they are waiting on a contractor to install it. After this, I left. 8/21/2013 Someone from spills needs to make a final visit to this site. It's a junk yard on Third Ave under the elevated hwy. It's an open lot between 2 buildings. Steve worked with the owners back in the 2001-2004 time frame to scrape up most of the lot and pour a cement base. They did 1 quarter of the lot at a time. They have completed 3/4 of the work. I never saw the rear/southern quarter completed. They have been inspected several times, but this final quarter has not been done. 05/27/14-Hiralkumar Patel. with approval from DEC DeMeo, case transferred from DEC Sangesland to DEC Patel. alternate address: 776-778 3rd Ave PBS #: 2-610070. as per PBS record, the site has one 275 gal waste oil AST in contact with impervious barrier. the tank was installed in July 2001. other spills : 9416269, 9614390 spill # 9416269 was reported on 03/6/1995 due to possible contamination at the site. case was closed and merged with 9614390. spill # 9614390 was reported on 03/12/1997 by NYPD due to petroleum contamination at the site. case closed and merged with 0102524. 06/04/14-Hiralkumar Patel. 10:30 AM:- visited site. found new concrete in visible areas in most of the site, except southwest corner, where broken asphalt was noted. found petroleum stains on concrete surface. site was full of auto parts. Anton Junicic Ent. Inc. Attn.: Bernardo 776 3rd Avenue Brooklyn, NY 11232 PH. (718) 768-8884 based on observations during site visit earlier today and information available to date, no further action needed and case closed."

Remarks: ""

All Materials:

|                   |              |
|-------------------|--------------|
| Site ID:          | 167016       |
| Operable Unit ID: | 839240       |
| Operable Unit:    | 01           |
| Material ID:      | 534642       |
| Material Code:    | 0009         |
| Material Name:    | gasoline     |
| Case No.:         | Not reported |
| Material FA:      | Petroleum    |
| Quantity:         | .00          |
| Units:            | G            |
| Recovered:        | .00          |
| Oxygenate:        | Not reported |

|                   |              |
|-------------------|--------------|
| Site ID:          | 167016       |
| Operable Unit ID: | 839240       |
| Operable Unit:    | 01           |
| Material ID:      | 534644       |
| Material Code:    | 0043A        |
| Material Name:    | antifreeze   |
| Case No.:         | Not reported |
| Material FA:      | Other        |
| Quantity:         | .00          |

Map ID  
Direction  
Distance  
Elevation

MAP FINDINGS

Site

Database(s)

EDR ID Number  
EPA ID Number

**ANTON JUNICIC ENTERPRISES, INC. (Continued)**

**S105057939**

Units: G  
Recovered: .00  
Oxygenate: Not reported

Site ID: 167016  
Operable Unit ID: 839240  
Operable Unit: 01  
Material ID: 534643  
Material Code: 0022  
Material Name: waste oil/used oil  
Case No.: Not reported  
Material FA: Petroleum  
Quantity: .00  
Units: G  
Recovered: .00  
Oxygenate: Not reported

Facility ID: 9416269  
Facility Type: ER  
Spill Number: 9416269  
DER Facility ID: 175143  
Site ID: 211293  
DEC Region: 2  
Closed Date: 1997-05-06  
Spill Cause: Unknown  
Spill Class: C3  
SWIS: 2401  
Spill Date: 1995-03-03  
Investigator: MCTIBBE  
Referred To: Not reported  
Reported to Dept: 1995-03-16  
CID: Not reported  
Water Affected: Not reported  
Spill Source: Unknown  
Spill Notifier: Local Agency  
Cleanup Ceased: Not reported  
Cleanup Meets Std: False  
Last Inspection: Not reported  
Recommended Penalty: False  
UST Trust: False  
Remediation Phase: 0  
Date Entered In Computer: 1995-05-01  
Spill Record Last Update: 2004-07-20  
Spiller Name: Not reported  
Spiller Company: ANTON JUNICIC ENTERPRISES  
Spiller Address: 776 3RD AVENUE  
Spiller Company: 001  
Contact Name: Not reported  
DEC Memo: "Prior to Sept, 2004 data translation this spill Lead\_DEC Field was M  
TIBBE refer to 9614390."  
Remarks: "GROUND OF FACILITY MAY BE CONTAMINATED WITH UNKNOWN OIL."

All Materials:  
Site ID: 211293  
Operable Unit ID: 1013538  
Operable Unit: 01  
Material ID: 371433

Map ID  
Direction  
Distance  
Elevation

MAP FINDINGS

Site

Database(s)

EDR ID Number  
EPA ID Number

**ANTON JUNICIC ENTERPRISES, INC. (Continued)**

**S105057939**

Material Code: 0066A  
Material Name: unknown petroleum  
Case No.: Not reported  
Material FA: Petroleum  
Quantity: -1.00  
Units: L  
Recovered: .00  
Oxygenate: Not reported

**AH278**  
**East**  
**1/8-1/4**  
**0.168 mi.**  
**886 ft.**

**ENTRY CONTROL DIV US CUSTOMS**  
**29TH ST & 3RD AVE**  
**BROOKLYN, NY 11232**  
**Site 1 of 4 in cluster AH**

**RCRA NonGen / NLR 1000372111**  
**NY MANIFEST NYD982276057**

**Relative:**  
**Higher**

RCRA NonGen / NLR:

Date form received by agency: 01/01/2007

Facility name: ENTRY CONTROL DIV US CUSTOMS

Facility address: 29TH ST & 3RD AVE  
BROOKLYN, NY 11232

EPA ID: NYD982276057

Contact: MICHAEL CONTINO

Contact address: 29TH ST & 3RD AVE  
BROOKLYN, NY 11232

Contact country: US

Contact telephone: 718-466-5557

Contact email: Not reported

EPA Region: 02

Land type: Facility is not located on Indian land. Additional information is not known.

Classification: Non-Generator

Description: Handler: Non-Generators do not presently generate hazardous waste

Owner/Operator Summary:

Owner/operator name: US CUSTOMS SERVICE  
Owner/operator address: NOT REQUIRED  
NOT REQUIRED, WY 99999

Owner/operator country: US  
Owner/operator telephone: 212-555-1212  
Owner/operator email: Not reported  
Owner/operator fax: Not reported  
Owner/operator extension: Not reported  
Legal status: Federal  
Owner/Operator Type: Owner  
Owner/Op start date: Not reported  
Owner/Op end date: Not reported

Owner/operator name: US CUSTOMS SERVICE  
Owner/operator address: NOT REQUIRED  
NOT REQUIRED, WY 99999

Owner/operator country: US  
Owner/operator telephone: 212-555-1212  
Owner/operator email: Not reported  
Owner/operator fax: Not reported  
Owner/operator extension: Not reported  
Legal status: Federal  
Owner/Operator Type: Operator



Map ID  
Direction  
Distance  
Elevation

MAP FINDINGS

Site

Database(s)

EDR ID Number  
EPA ID Number

**ENTRY CONTROL DIV US CUSTOMS (Continued)**

**1000372111**

Owner/Op start date: Not reported  
Owner/Op end date: Not reported

Handler Activities Summary:

U.S. importer of hazardous waste: No  
Mixed waste (haz. and radioactive): No  
Recycler of hazardous waste: No  
Transporter of hazardous waste: No  
Treater, storer or disposer of HW: No  
Underground injection activity: No  
On-site burner exemption: No  
Furnace exemption: No  
Used oil fuel burner: No  
Used oil processor: No  
Used oil refiner: No  
Used oil fuel marketer to burner: No  
Used oil Specification marketer: No  
Used oil transfer facility: No  
Used oil transporter: No

Historical Generators:

Date form received by agency:01/01/2006  
Site name: ENTRY CONTROL DIV US CUSTOMS  
Classification: Not a generator, verified

Date form received by agency:09/10/1987  
Site name: ENTRY CONTROL DIV US CUSTOMS  
Classification: Not a generator, verified

. Waste code: D000  
. Waste name: Not Defined  
  
. Waste code: D001  
. Waste name: IGNITABLE WASTE  
  
. Waste code: D002  
. Waste name: CORROSIVE WASTE  
  
. Waste code: D003  
. Waste name: REACTIVE WASTE  
  
. Waste code: D004  
. Waste name: ARSENIC

Violation Status: No violations found

Evaluation Action Summary:

Evaluation date: 06/11/1990  
Evaluation: COMPLIANCE EVALUATION INSPECTION ON-SITE  
Area of violation: Not reported  
Date achieved compliance: Not reported  
Evaluation lead agency: EPA Contractor/Grantee

NY MANIFEST:

Country: USA  
EPA ID: NYD982276057

Map ID  
Direction  
Distance  
Elevation

MAP FINDINGS

Site

Database(s)

EDR ID Number  
EPA ID Number

**ENTRY CONTROL DIV US CUSTOMS (Continued)**

1000372111

Facility Status: Not reported  
Location Address 1: 29TH ST & 3RD AVE  
Code: BP  
Location Address 2: Not reported  
Total Tanks: Not reported  
Location City: BROOKLYN  
Location State: NY  
Location Zip: 11232  
Location Zip 4: Not reported

**NY MANIFEST:**

EPAID: NYD982276057  
Mailing Name: US CUSTOMS-ENTRY CONTROL  
Mailing Contact: MICHAEL CONTINO  
Mailing Address 1: 29TH ST & 3RD AVE  
Mailing Address 2: Not reported  
Mailing City: BROOKLYN  
Mailing State: NY  
Mailing Zip: 11232  
Mailing Zip 4: Not reported  
Mailing Country: USA  
Mailing Phone: 7184665557

**NY MANIFEST:**

Document ID: PAB4758482  
Manifest Status: K  
seq: Not reported  
Year: 1988  
Trans1 State ID: PA-AH  
Trans2 State ID: PA-AH0187  
Generator Ship Date: 01/20/1988  
Trans1 Recv Date: 01/22/1988  
Trans2 Recv Date: / /  
TSD Site Recv Date: 02/10/1988  
Part A Recv Date: 03/17/1988  
Part B Recv Date: 03/17/1988  
Generator EPA ID: NYD982276057  
Trans1 EPA ID: NJD099287484  
Trans2 EPA ID: Not reported  
TSD ID 1: PAD085690592  
TSD ID 2: Not reported  
Manifest Tracking Number: Not reported  
Import Indicator: Not reported  
Export Indicator: Not reported  
Discr Quantity Indicator: Not reported  
Discr Type Indicator: Not reported  
Discr Residue Indicator: Not reported  
Discr Partial Reject Indicator: Not reported  
Discr Full Reject Indicator: Not reported  
Manifest Ref Number: Not reported  
Alt Facility RCRA ID: Not reported  
Alt Facility Sign Date: Not reported  
MGMT Method Type Code: Not reported  
Waste Code: D002 - NON-LISTED CORROSIVE WASTES  
Waste Code: Not reported  
Waste Code: Not reported  
Waste Code: Not reported

Map ID  
Direction  
Distance  
Elevation

MAP FINDINGS

Site

Database(s)

EDR ID Number  
EPA ID Number

**ENTRY CONTROL DIV US CUSTOMS (Continued)**

1000372111

Waste Code: Not reported  
Waste Code: Not reported  
Quantity: 00018  
Units: P - Pounds  
Number of Containers: 001  
Container Type: DM - Metal drums, barrels  
Handling Method: L Landfill.  
Specific Gravity: 100  
Waste Code: D004 - ARSENIC 5.0 MG/L TCLP  
Waste Code: Not reported  
Waste Code: Not reported  
Waste Code: Not reported  
Waste Code: Not reported  
Quantity: 00123  
Units: P - Pounds  
Number of Containers: 001  
Container Type: DM - Metal drums, barrels  
Handling Method: L Landfill.  
Specific Gravity: 100  
Waste Code: U246 - CYANOGEN BROMIDE  
Waste Code: Not reported  
Waste Code: Not reported  
Waste Code: Not reported  
Waste Code: Not reported  
Quantity: 00001  
Units: P - Pounds  
Number of Containers: 001  
Container Type: DM - Metal drums, barrels  
Handling Method: L Landfill.  
Specific Gravity: 100  
Waste Code: D001 - NON-LISTED IGNITABLE WASTES  
Waste Code: Not reported  
Waste Code: Not reported  
Waste Code: Not reported  
Waste Code: Not reported  
Quantity: 00096  
Units: P - Pounds  
Number of Containers: 001  
Container Type: DM - Metal drums, barrels  
Handling Method: L Landfill.  
Specific Gravity: 100

[Click this hyperlink](#) while viewing on your computer to access  
7 additional NY\_MANIFEST: record(s) in the EDR Site Report.

AB279  
South  
1/8-1/4  
0.172 mi.  
907 ft.

**CON EDISON SERVICE BOX: 45061  
4018 3RD AVE  
BROOKLYN, NY 11220  
Site 2 of 2 in cluster AB**

**RCRA NonGen / NLR 1016960661  
NY MANIFEST NYP004327599**

**Relative:  
Higher**

RCRA NonGen / NLR:  
Date form received by agency:08/11/2013  
Facility name: CON EDISON SERVICE BOX: 45061  
Facility address: 4018 3RD AVE  
BROOKLYN, NY 11220  
EPA ID: NYP004327599

**Actual:  
24 ft.**

Map ID  
Direction  
Distance  
Elevation

MAP FINDINGS

Site

Database(s)

EDR ID Number  
EPA ID Number

**CON EDISON SERVICE BOX: 45061 (Continued)**

**1016960661**

Mailing address: IRVING PL, RM 828  
NEW YORK, NY 10003  
Contact: ANTHONY SIGNORE  
Contact address: Not reported  
Not reported  
Contact country: Not reported  
Contact telephone: 718-666-4714  
Contact email: Not reported  
EPA Region: 02  
Classification: Non-Generator  
Description: Handler: Non-Generators do not presently generate hazardous waste

Handler Activities Summary:

U.S. importer of hazardous waste: No  
Mixed waste (haz. and radioactive): No  
Recycler of hazardous waste: No  
Transporter of hazardous waste: No  
Treater, storer or disposer of HW: No  
Underground injection activity: No  
On-site burner exemption: No  
Furnace exemption: No  
Used oil fuel burner: No  
Used oil processor: No  
User oil refiner: No  
Used oil fuel marketer to burner: No  
Used oil Specification marketer: No  
Used oil transfer facility: No  
Used oil transporter: No

Historical Generators:

Date form received by agency: 07/11/2013  
Site name: CON EDISON SERVICE BOX: 45061  
Classification: Conditionally Exempt Small Quantity Generator

Violation Status: No violations found

NY MANIFEST:

Country: USA  
EPA ID: NYP004327599  
Facility Status: Not reported  
Location Address 1: 4018 3 AVE  
Code: BP  
Location Address 2: SB #45061  
Total Tanks: Not reported  
Location City: BROOKLYN  
Location State: NY  
Location Zip: 11232  
Location Zip 4: Not reported

NY MANIFEST:

EPAID: NYP004327599  
Mailing Name: CON EDISON  
Mailing Contact: CON EDISON  
Mailing Address 1: 4 IRVING PLACE 15TH FLOOR  
Mailing Address 2: Not reported  
Mailing City: NEW YORK  
Mailing State: NY

Map ID  
Direction  
Distance  
Elevation

MAP FINDINGS

Site

Database(s)

EDR ID Number  
EPA ID Number

**CON EDISON SERVICE BOX: 45061 (Continued)**

**1016960661**

Mailing Zip: 10003  
Mailing Zip 4: Not reported  
Mailing Country: USA  
Mailing Phone: 2124603770

NY MANIFEST:

Document ID: Not reported  
Manifest Status: Not reported  
seq: Not reported  
Year: 2013  
Trans1 State ID: NJD003812047  
Trans2 State ID: Not reported  
Generator Ship Date: 07/11/2013  
Trans1 Recv Date: 07/11/2013  
Trans2 Recv Date: Not reported  
TSD Site Recv Date: 07/16/2013  
Part A Recv Date: Not reported  
Part B Recv Date: Not reported  
Generator EPA ID: NYP004327599  
Trans1 EPA ID: Not reported  
Trans2 EPA ID: Not reported  
TSD ID 1: NJD991291105  
TSD ID 2: Not reported  
Manifest Tracking Number: 002084615GBF  
Import Indicator: N  
Export Indicator: N  
Discr Quantity Indicator: N  
Discr Type Indicator: N  
Discr Residue Indicator: N  
Discr Partial Reject Indicator: N  
Discr Full Reject Indicator: N  
Manifest Ref Number: Not reported  
Alt Facility RCRA ID: Not reported  
Alt Facility Sign Date: Not reported  
MGMT Method Type Code: H110  
Waste Code: Not reported  
Waste Code: Not reported  
Waste Code: Not reported  
Waste Code: Not reported  
Waste Code: Not reported  
Waste Code: Not reported  
Quantity: 60  
Units: G - Gallons (liquids only)\* (8.3 pounds)  
Number of Containers: 1  
Container Type: TT - Cargo tank, tank trucks  
Handling Method: T Chemical, physical, or biological treatment.  
Specific Gravity: 1  
Waste Code: D008  
Waste Code 1\_2: Not reported  
Waste Code 1\_3: Not reported  
Waste Code 1\_4: Not reported  
Waste Code 1\_5: Not reported  
Waste Code 1\_6: Not reported

[Click this hyperlink](#) while viewing on your computer to access additional NY\_MANIFEST: detail in the EDR Site Report.

MAP FINDINGS

Map ID  
Direction  
Distance  
Elevation

Site

Database(s)

EDR ID Number  
EPA ID Number

**AI280**  
**East**  
**1/8-1/4**  
**0.175 mi.**  
**924 ft.**

**BETWEEN 18TH & 23RD ST**  
**3RD AVENUE**  
**BROOKLYN, NY**

**NY LTANKS**    **S102240204**  
**NY Spills**    **N/A**

**Site 1 of 7 in cluster AI**

**Relative:**  
**Higher**

LTANKS:

**Actual:**  
**12 ft.**

|                           |   |
|---------------------------|---|
| Facility ID:              | 0303210   |
| Site ID:                  | 148976  |
| Closed Date:              | 2003-07-03  |
| Spill Number:             | 0303210   |
| Spill Date:               | 2003-06-26  |
| Spill Cause:              | Tank Failure  |
| Spill Source:             | Commercial Vehicle  |
| Spill Class:              | C4  |
| Cleanup Ceased:           | Not reported  |
| SWIS:                     | 2401  |
| Investigator:             | TJDEMEO   |
| Referred To:              | Not reported  |
| Reported to Dept:         | 2003-06-26  |
| CID:                      | 297   |
| Water Affected:           | Not reported  |
| Spill Notifier:           | Fire Department   |
| Last Inspection:          | Not reported  |
| Recommended Penalty:      | False   |
| Meets Standard:           | False   |
| UST Involvement:          | False   |
| Remediation Phase:        | 0   |
| Date Entered In Computer: | 2003-06-26  |
| Spill Record Last Update: | 2003-07-03  |
| Spiller Name:             | Not reported  |
| Spiller Company:          | UNKNOWN   |
| Spiller Address:          | Not reported  |
| Spiller County:           | 999   |
| Spiller Contact:          | DISP #477   |
| Spiller Phone:            | (718) 622-6900  |
| Spiller Extention:        | Not reported  |
| DEC Region:               | 2   |
| DER Facility ID:          | 264333  |
| DEC Memo:                 | "Prior to Sept, 2004 data translation this spill Lead_DEC Field was DEMEO NYCFD left a drum on the side of the road for DEC pick up. Drum Run 7/3/03 TJD Drum emptied as part of Drum Run . No further action required. " |
| Remarks:                  | "FDNY CALLED TO A TRUCK THAT WAS LEAKING FUEL ONTO THE ROADWAY - FD STILL ON SCENE"   |

All Materials:

|                   |              |
|-------------------|--------------|
| Site ID:          | 148976       |
| Operable Unit ID: | 871234       |
| Operable Unit:    | 01           |
| Material ID:      | 504081       |
| Material Code:    | 0008         |
| Material Name:    | diesel       |
| Case No.:         | Not reported |
| Material FA:      | Petroleum    |
| Quantity:         | 40.00        |
| Units:            | G            |
| Recovered:        | .00          |
| Oxygenate:        | Not reported |

Map ID  
Direction  
Distance  
Elevation

MAP FINDINGS

Site

Database(s)

EDR ID Number  
EPA ID Number

**BETWEEN 18TH & 23RD ST (Continued)**

**S102240204**

**SPILLS:**

Facility ID: 9606638  
Facility Type: ER  
Spill Number: 9606638  
DER Facility ID: 228767  
Site ID: 148977  
DEC Region: 2  
Closed Date: 2005-02-09  
Spill Cause: Equipment Failure  
Spill Class: C3  
SWIS: 2401  
Spill Date: 1996-08-23  
Investigator: JHOCONNE  
Referred To: Not reported  
Reported to Dept: 1996-08-23  
CID: 365  
Water Affected: Not reported  
Spill Source: Commercial/Industrial  
Spill Notifier: Responsible Party  
Cleanup Ceased: Not reported  
Cleanup Meets Std: False  
Last Inspection: Not reported  
Recommended Penalty: False  
UST Trust: False  
Remediation Phase: 0  
Date Entered In Computer: 1996-08-23  
Spill Record Last Update: 2005-02-09  
Spiller Name: Not reported  
Spiller Company: CON EDISON  
Spiller Address: 128 WEST END AVENUE  
Spiller Company: 001  
Contact Name: CALLER  
DEC Memo: "Prior to Sept, 2004 data translation this spill Lead\_DEC Field was ENGELHARDT 2/9/05: Con Ed inpected test set: Site visit was performed to confirm cleanup - Test truck was always parked in North garage and found no evidence of oil there. Close out. (JHO)"  
Remarks: "equipment failure caused spill of 2 pints of slating oil onto the concrete "

**All Materials:**

Site ID: 148977  
Operable Unit ID: 1037765  
Operable Unit: 01  
Material ID: 345906  
Material Code: 0064A  
Material Name: unknown material  
Case No.: Not reported  
Material FA: Other  
Quantity: 1.00  
Units: G  
Recovered: .00  
Oxygenate: Not reported

Map ID  
Direction  
Distance  
Elevation

MAP FINDINGS

Site

Database(s)

EDR ID Number  
EPA ID Number

AJ281  
SSE  
1/8-1/4  
0.175 mi.  
925 ft.

CON EDISON  
38TH ST & 3RD AVE  
BROOKLYN, NY 11215

RCRA NonGen / NLR  
FINDS  
ECHO

1019908258  
NYP004843781

Site 1 of 2 in cluster AJ

Relative:  
Higher

RCRA NonGen / NLR:

Actual:  
18 ft.

Date form received by agency:09/24/2015  
Facility name: CON EDISON  
Facility address: 38TH ST & 3RD AVE  
BROOKLYN, NY 11215  
EPA ID: NYP004843781  
Mailing address: IRVING PL 15TH FL NE  
NEW YORK, NY 10003  
Contact: THOMAS TEELING  
Contact address: Not reported  
Not reported  
Contact country: Not reported  
Contact telephone: 212-460-3770  
Contact email: Not reported  
EPA Region: 02  
Classification: Non-Generator  
Description: Handler: Non-Generators do not presently generate hazardous waste

Handler Activities Summary:

U.S. importer of hazardous waste: No  
Mixed waste (haz. and radioactive): No  
Recycler of hazardous waste: No  
Transporter of hazardous waste: No  
Treater, storer or disposer of HW: No  
Underground injection activity: No  
On-site burner exemption: No  
Furnace exemption: No  
Used oil fuel burner: No  
Used oil processor: No  
User oil refiner: No  
Used oil fuel marketer to burner: No  
Used oil Specification marketer: No  
Used oil transfer facility: No  
Used oil transporter: No

Historical Generators:

Date form received by agency:09/24/2015  
Site name: CON EDISON  
Classification: Large Quantity Generator

Violation Status: No violations found

FINDS:

Registry ID: 110069664492

Environmental Interest/Information System

RCRAInfo is a national information system that supports the Resource Conservation and Recovery Act (RCRA) program through the tracking of events and activities related to facilities that generate, transport, and treat, store, or dispose of hazardous waste. RCRAInfo allows RCRA program staff to track the notification, permit, compliance, and corrective action activities required under RCRA.



Map ID  
Direction  
Distance  
Elevation

MAP FINDINGS

Site

Database(s)

EDR ID Number  
EPA ID Number

CON EDISON (Continued)

1019908258

[Click this hyperlink](#) while viewing on your computer to access additional FINDS: detail in the EDR Site Report.

ECHO:

Envid: 1019908258  
Registry ID: 110069664492  
DFR URL: <http://echo.epa.gov/detailed-facility-report?fid=110069664492>

AD282  
ENE  
1/8-1/4  
0.176 mi.  
927 ft.

SUPREME AUTO MFG CORP  
770 3RD AVE  
BROOKLYN, NY 11232

NY AST U001837210  
N/A

Site 10 of 10 in cluster AD

Relative:  
Higher

AST:

Region: STATE  
DEC Region: 2  
Site Status: Inactive  
Facility Id: 2-334766  
Program Type: PBS  
UTM X: 584543.37131  
UTM Y: 4501595.05612  
Expiration Date: N/A  
Site Type: Unknown

Actual:  
11 ft.

Affiliation Records:

Site Id: 15937  
Affiliation Type: Facility Owner  
Company Name: SUPREME AUTO MFG CORP  
Contact Type: Not reported  
Contact Name: Not reported  
Address1: 770 3RD AVE  
Address2: Not reported  
City: BROOKLYN  
State: NY  
Zip Code: 11232-1487  
Country Code: 001  
Phone: (718) 499-4172  
EMail: Not reported  
Fax Number: Not reported  
Modified By: TRANSLAT  
Date Last Modified: 2004-03-04

Site Id: 15937  
Affiliation Type: Mail Contact  
Company Name: DC PROPERTIES  
Contact Type: Not reported  
Contact Name: Not reported  
Address1: 5405 13TH AVE  
Address2: Not reported  
City: BROOKLYN  
State: NY  
Zip Code: 11219  
Country Code: 001  
Phone: (718) 499-4172  
EMail: Not reported  
Fax Number: Not reported

Map ID  
Direction  
Distance  
Elevation

MAP FINDINGS

Site

Database(s)

EDR ID Number  
EPA ID Number

**SUPREME AUTO MFG CORP (Continued)**

**U001837210**

Modified By: TRANSLAT  
Date Last Modified: 2004-03-04

Site Id: 15937  
Affiliation Type: Facility Operator  
Company Name: SUPREME AUTO MFG CORP  
Contact Type: Not reported  
Contact Name: SUPREME AUTO MFG CORP  
Address1: Not reported  
Address2: Not reported  
City: Not reported  
State: NN  
Zip Code: Not reported  
Country Code: 001  
Phone: (718) 499-4172  
EMail: Not reported  
Fax Number: Not reported  
Modified By: TRANSLAT  
Date Last Modified: 2004-03-04

Site Id: 15937  
Affiliation Type: Emergency Contact  
Company Name: SUPREME AUTO MFG CORP  
Contact Type: Not reported  
Contact Name: ANDREW DAVILMAN  
Address1: Not reported  
Address2: Not reported  
City: Not reported  
State: NN  
Zip Code: Not reported  
Country Code: 001  
Phone: (212) 982-9543  
EMail: Not reported  
Fax Number: Not reported  
Modified By: TRANSLAT  
Date Last Modified: 2004-03-04

**Tank Info:**

Tank Number: 001  
Tank Id: 20904  
Material Code: 0001  
Common Name of Substance: #2 Fuel Oil (On-Site Consumption)

**Equipment Records:**

G03 - Tank Secondary Containment - Vault (w/o access)  
H00 - Tank Leak Detection - None  
A00 - Tank Internal Protection - None  
D01 - Pipe Type - Steel/Carbon Steel/Iron  
B00 - Tank External Protection - None  
C00 - Pipe Location - No Piping  
F00 - Pipe External Protection - None  
I04 - Overfill - Product Level Gauge (A/G)

Tank Location: 6  
Tank Type: Steel/Carbon Steel/Iron  
Tank Status: Tank Converted to Non-Regulated Use

Map ID  
Direction  
Distance  
Elevation

MAP FINDINGS

Site

Database(s)

EDR ID Number  
EPA ID Number

**SUPREME AUTO MFG CORP (Continued)**

**U001837210**

Pipe Model: Not reported  
Install Date: 08/01/1924  
Capacity Gallons: 1500  
Tightness Test Method: NN  
Date Test: Not reported  
Next Test Date: Not reported  
Date Tank Closed: 04/01/1996  
Register: True  
Modified By: TRANSLAT  
Last Modified: 04/14/2017  
Material Name: Not reported

**AI283**  
**East**  
**1/8-1/4**  
**0.176 mi.**  
**927 ft.**

**GOWANUS GAS TURBINES**  
**27 STREET & THIRD AVENUE**  
**BROOKLYN, NY 11232**

**NY CBS** **S102640752**  
**NY CBS AST** **N/A**

**Site 2 of 7 in cluster AI**

**Relative:**  
**Higher**

**CBS:**  
CBS Number: 2-000332  
Program Type: CBS  
Facility Status: Unregulated/Closed  
Expiration Date: Not reported  
Dec Region: 2  
UTMX: 584421.12992  
UTMY: 4501567.97202

**Actual:**  
**12 ft.**

**CBS AST:**  
CBS Number: 2-000332  
ICS Number: Not reported  
PBS Number: Not reported  
MOSF Number: Not reported  
SPDES Number: 0-201006  
Facility Status: IN SERVICE  
Facility Type: F  
Telephone: (718) 499-1464  
Facility Town: NEW YORK CITY  
Region: STATE  
Expiration Date: 07/30/2001  
Total Capacity of All Active Tanks(gal): 0  
Operator: PLANT MANAGER (TBD)  
Emergency Contact: PLANT MANAGER (TBD)  
Emergency Phone: (718) 499-1464  
Owner Name: ASTORIA GENERATING COMPANY, L.P.  
Owner Address: 225 GREENFIELD PARKWAY, SUITE 201  
Owner City,St,Zip: LIVERPOOL, NY 11232  
Owner Telephone: (315) 413-2700  
Owner Type: Corporate/Commercial  
Owner Sub Type: Not reported  
Mail Name: ASTORIA GENERATING COMPANY, L.P.  
Mail Contact Addr: THIRD AVENUE & 27 STREET  
Mail Contact Addr2: PO BOX 658  
Mail Contact Contact: PLANT MANAGER (TBD)  
Mail Contact City,St,Zip: BROOKLYN, NY 11232  
Mail Phone: (212) 499-1464

Tank Id: FOAM-1

Map ID  
Direction  
Distance  
Elevation

MAP FINDINGS

Site

Database(s)

EDR ID Number  
EPA ID Number

**GOWANUS GAS TURBINES (Continued)**

**S102640752**

CAS Number: 107211  
Federal ID: Not reported  
Tank Status: 0  
Install Date: 00/71  
Tank Closed: 02/01  
Capacity (Gal): 1500  
Chemical: Ethylene glycol  
Tank Location: Indoors, Belowground  
Tank Type: Steel/carbon steel  
Total Tanks: 0  
Tank Secret: False  
Tank Secondary Containment: None  
Tank Error Status: No Missing Data  
Date Entered: 01/29/1997  
Certified Date: 08/18/1999  
Substance: More than one Hazardous Substance on DEC List  
Internal Protection: None  
External Protection: Painted/Asphalt Coating  
Pipe Location: Aboveground  
Pipe Type: Steel/Iron  
Pipe Internal: None  
Pipe External: Painted/Asphalt Coating  
Pipe Flag: Painted/Asphalt Coating  
Leak Detection: None  
Overfill Protection: Product Level Gauge  
Haz Percent: 6  
Last Test: Not reported  
Due Date: Not reported  
SWIS Code: 6101  
Lat/Long: 40|39|47 / 74|00|21  
Is Updated: False  
Renew Date: Not reported  
Is It There: False  
Delinquent: False  
Date Expired: Not reported  
Owner Mark: 2  
Certificate Needs to be Printed: 40|39|47 / 74|00|21  
Fiscal Amt for Registration Fee Correct: 40|39|47 / 74|00|21  
Renewal Has Been Printed for Facility: 40|39|47 / 74|00|21  
Pre-Printed Renewal App Last Printed: 40|39|47 / 74|00|21

**AK284  
ENE  
1/8-1/4  
0.177 mi.  
936 ft.**

**NYC PARKS & REC - CONEY ISLAND GARAGE  
30-26 W 25TH ST  
BROOKLYN, NY 11224  
Site 1 of 7 in cluster AK**

**RCRA NonGen / NLR 1001028333  
FINDS NYR000005652  
ECHO  
NY MANIFEST**

**Relative:  
Higher**

RCRA NonGen / NLR:  
Date form received by agency: 01/01/2007  
Facility name: NYC PARKS & REC - CONEY ISLAND GARAGE  
Facility address: 30-26 W 25TH ST  
BROOKLYN, NY 11224-1907  
EPA ID: NYR000005652  
Mailing address: BOROUGH SHOPS  
RANDALLS ISLAND, NY 10035  
Contact: Not reported  
Contact address: BOROUGH SHOPS  
RANDALLS ISLAND, NY 10035

**Actual:  
8 ft.**

Map ID  
Direction  
Distance  
Elevation

MAP FINDINGS

Site

Database(s)

EDR ID Number  
EPA ID Number

**NYC PARKS & REC - CONEY ISLAND GARAGE (Continued)**

**1001028333**

Contact country: US  
Contact telephone: Not reported  
Contact email: Not reported  
EPA Region: 02  
Land type: Municipal  
Classification: Non-Generator  
Description: Handler: Non-Generators do not presently generate hazardous waste

**Owner/Operator Summary:**

Owner/operator name: CITY OF NEW YORK PARKS & REC  
Owner/operator address: FIVE BOROUGH SHOPS  
RANDALLS ISLAND, NY 10035

Owner/operator country: US  
Owner/operator telephone: 212-410-8905  
Owner/operator email: Not reported  
Owner/operator fax: Not reported  
Owner/operator extension: Not reported  
Legal status: Municipal  
Owner/Operator Type: Owner  
Owner/Op start date: Not reported  
Owner/Op end date: Not reported

Owner/operator name: CITY OF NEW YORK PARKS & REC  
Owner/operator address: FIVE BOROUGH SHOPS  
RANDALLS ISLAND, NY 10035

Owner/operator country: US  
Owner/operator telephone: 212-410-8905  
Owner/operator email: Not reported  
Owner/operator fax: Not reported  
Owner/operator extension: Not reported  
Legal status: Municipal  
Owner/Operator Type: Operator  
Owner/Op start date: Not reported  
Owner/Op end date: Not reported

**Handler Activities Summary:**

U.S. importer of hazardous waste: No  
Mixed waste (haz. and radioactive): No  
Recycler of hazardous waste: No  
Transporter of hazardous waste: No  
Treater, storer or disposer of HW: No  
Underground injection activity: No  
On-site burner exemption: No  
Furnace exemption: No  
Used oil fuel burner: No  
Used oil processor: No  
Used oil refiner: No  
Used oil fuel marketer to burner: No  
Used oil Specification marketer: No  
Used oil transfer facility: No  
Used oil transporter: No

**Historical Generators:**

Date form received by agency: 01/01/2006  
Site name: NYC PARKS & REC - CONEY ISLAND GARAGE  
Classification: Not a generator, verified

Map ID  
Direction  
Distance  
Elevation

MAP FINDINGS

Site

Database(s)

EDR ID Number  
EPA ID Number

**NYC PARKS & REC - CONEY ISLAND GARAGE (Continued)**

**1001028333**

Date form received by agency:07/08/1999  
Site name: NYC PARKS & REC - CONEY ISLAND GARAGE  
Classification: Not a generator, verified

Date form received by agency:11/20/1996  
Site name: CITY OF NEW YORK DEPARTMENT OF  
Classification: Large Quantity Generator

Date form received by agency:05/27/1995  
Site name: NYC PARKS & REC - CONEY ISLAND GARAGE  
Classification: Small Quantity Generator

. Waste code: D001  
. Waste name: IGNITABLE WASTE

Facility Has Received Notices of Violations:

Regulation violated: Not reported  
Area of violation: Generators - Records/Reporting  
Date violation determined: 10/07/1996  
Date achieved compliance: 11/18/1996  
Violation lead agency: State  
Enforcement action: WRITTEN INFORMAL  
Enforcement action date: 10/07/1996  
Enf. disposition status: Not reported  
Enf. disp. status date: Not reported  
Enforcement lead agency: State  
Proposed penalty amount: Not reported  
Final penalty amount: Not reported  
Paid penalty amount: Not reported

Evaluation Action Summary:

Evaluation date: 01/01/1996  
Evaluation: NON-FINANCIAL RECORD REVIEW  
Area of violation: Generators - Records/Reporting  
Date achieved compliance: 11/18/1996  
Evaluation lead agency: State

FINDS:

Registry ID: 110004514044

Environmental Interest/Information System

RCRAInfo is a national information system that supports the Resource Conservation and Recovery Act (RCRA) program through the tracking of events and activities related to facilities that generate, transport, and treat, store, or dispose of hazardous waste. RCRAInfo allows RCRA program staff to track the notification, permit, compliance, and corrective action activities required under RCRA.

[Click this hyperlink](#) while viewing on your computer to access additional FINDS: detail in the EDR Site Report.

ECHO:

Envid: 1001028333  
Registry ID: 110004514044

Map ID  
Direction  
Distance  
Elevation

MAP FINDINGS

Site

Database(s)

EDR ID Number  
EPA ID Number

**NYC PARKS & REC - CONEY ISLAND GARAGE (Continued)**

**1001028333**

DFR URL: <http://echo.epa.gov/detailed-facility-report?fid=110004514044>

NY MANIFEST:

Country: USA  
EPA ID: NYR000005652  
Facility Status: Not reported  
Location Address 1: CONEY ISLAND GAR/30-26 25TH ST  
Code: BP  
Location Address 2: Not reported  
Total Tanks: Not reported  
Location City: BROOKLYN  
Location State: NY  
Location Zip: Not reported  
Location Zip 4: Not reported

NY MANIFEST:

EPAID: NYR000005652  
Mailing Name: NYC DEPT OF PARKS & RECREATION  
Mailing Contact: MARK MARAIA  
Mailing Address 1: 24-16 BRIDGE PLAZA S/SUITE 502  
Mailing Address 2: Not reported  
Mailing City: LONG ISLAND CITY  
Mailing State: NY  
Mailing Zip: 11101  
Mailing Zip 4: Not reported  
Mailing Country: USA  
Mailing Phone: 7189373286

NY MANIFEST:

Document ID: NYB7554033  
Manifest Status: C  
seq: Not reported  
Year: 1995  
Trans1 State ID: Not reported  
Trans2 State ID: NYD980769  
Generator Ship Date: 09/28/1995  
Trans1 Recv Date: 09/28/1995  
Trans2 Recv Date: / /  
TSD Site Recv Date: 10/02/1995  
Part A Recv Date: 10/10/1995  
Part B Recv Date: 10/19/1995  
Generator EPA ID: NYR000005652  
Trans1 EPA ID: NYD980769947  
Trans2 EPA ID: Not reported  
TSDF ID 1: NYD057770109  
TSDF ID 2: Not reported  
Manifest Tracking Number: Not reported  
Import Indicator: Not reported  
Export Indicator: Not reported  
Discr Quantity Indicator: Not reported  
Discr Type Indicator: Not reported  
Discr Residue Indicator: Not reported  
Discr Partial Reject Indicator: Not reported  
Discr Full Reject Indicator: Not reported  
Manifest Ref Number: Not reported  
Alt Facility RCRA ID: Not reported  
Alt Facility Sign Date: Not reported

Map ID  
Direction  
Distance  
Elevation

MAP FINDINGS

Site

Database(s)

EDR ID Number  
EPA ID Number

**NYC PARKS & REC - CONEY ISLAND GARAGE (Continued)**

**1001028333**

MGMT Method Type Code: Not reported  
Waste Code: D001 - NON-LISTED IGNITABLE WASTES  
Waste Code: Not reported  
Waste Code: Not reported  
Waste Code: Not reported  
Waste Code: Not reported  
Waste Code: Not reported  
Quantity: 00500  
Units: P - Pounds  
Number of Containers: 001  
Container Type: DM - Metal drums, barrels  
Handling Method: B Incineration, heat recovery, burning.  
Specific Gravity: 100  
Waste Code: D001 - NON-LISTED IGNITABLE WASTES  
Waste Code: Not reported  
Waste Code: Not reported  
Waste Code: Not reported  
Waste Code: Not reported  
Quantity: 00330  
Units: G - Gallons (liquids only)\* (8.3 pounds)  
Number of Containers: 006  
Container Type: DM - Metal drums, barrels  
Handling Method: B Incineration, heat recovery, burning.  
Specific Gravity: 100

[Click this hyperlink](#) while viewing on your computer to access additional NY\_MANIFEST: detail in the EDR Site Report.

**AC285**  
**ESE**  
**1/8-1/4**  
**0.178 mi.**  
**939 ft.**

**FRIENDLY STAR FUEL INC.**  
**889 THIRD AVENUE**  
**BROOKLYN, NY 11232**  
**Site 8 of 13 in cluster AC**

**NY UST** **U003128209**  
**N/A**

**Relative:**  
**Higher**

UST:  
Id/Status: 2-600483 / Active  
Program Type: PBS  
Region: STATE  
DEC Region: 2  
Expiration Date: 12/11/2021  
UTM X: 584186.99212  
UTM Y: 4501175.64390  
Site Type: Retail Gasoline Sales

**Actual:**  
**14 ft.**

Affiliation Records:  
Site Id: 22464  
Affiliation Type: Mail Contact  
Company Name: FRIENDLY STAR FUEL INC.  
Contact Type: Not reported  
Contact Name: GURPAL CHEEMA  
Address1: 889 THIRD AVENUE  
Address2: Not reported  
City: BROOKLYN  
State: NY  
Zip Code: 11232  
Country Code: 001  
Phone: (718) 369-8801



Map ID  
Direction  
Distance  
Elevation

MAP FINDINGS

Site

Database(s)

EDR ID Number  
EPA ID Number

**FRIENDLY STAR FUEL INC. (Continued)**

**U003128209**

EMail: Not reported  
Fax Number: Not reported  
Modified By: NRLOMBAR  
Date Last Modified: 2012-06-26

Site Id: 22464  
Affiliation Type: Facility Owner  
Company Name: GURPAL CHEEMA  
Contact Type: OWNER  
Contact Name: GURPAL CHEEMA  
Address1: 916 LAWRENCE CT  
Address2: Not reported  
City: NORTH WOODMERE  
State: NY  
Zip Code: 11581  
Country Code: 001  
Phone: (516) 792-3996  
EMail: Not reported  
Fax Number: Not reported  
Modified By: DMPOKRZY  
Date Last Modified: 2017-03-09

Site Id: 22464  
Affiliation Type: Facility Operator  
Company Name: FRIENDLY STAR FUEL INC.  
Contact Type: Not reported  
Contact Name: DHARMPAL  
Address1: Not reported  
Address2: Not reported  
City: Not reported  
State: NN  
Zip Code: Not reported  
Country Code: 001  
Phone: (718) 369-8801  
EMail: Not reported  
Fax Number: Not reported  
Modified By: NRLOMBAR  
Date Last Modified: 2012-07-06

Site Id: 22464  
Affiliation Type: Emergency Contact  
Company Name: GURPAL CHEEMA  
Contact Type: Not reported  
Contact Name: GURPAL CHEEMA  
Address1: Not reported  
Address2: Not reported  
City: Not reported  
State: NN  
Zip Code: Not reported  
Country Code: 999  
Phone: (516) 792-3996  
EMail: Not reported  
Fax Number: Not reported  
Modified By: NRLOMBAR  
Date Last Modified: 2012-07-06

Map ID  
Direction  
Distance  
Elevation

MAP FINDINGS

Site

Database(s)

EDR ID Number  
EPA ID Number

**FRIENDLY STAR FUEL INC. (Continued)**

**U003128209**

Tank Info:

Tank Number: 001  
Tank ID: 42812  
Tank Status: Closed - Removed  
Material Name: Closed - Removed  
Capacity Gallons: 550  
Install Date: Not reported  
Date Tank Closed: 06/01/1995  
Registered: True  
Tank Location: Underground  
Tank Type: Steel/carbon steel  
Material Code: 0009  
Common Name of Substance: Gasoline

Tightness Test Method: NN  
Date Test: Not reported  
Next Test Date: Not reported  
Pipe Model: Not reported  
Modified By: TRANSLAT  
Last Modified: 04/14/2017

Equipment Records:

A01 - Tank Internal Protection - Epoxy Liner  
J00 - Dispenser - None  
C02 - Pipe Location - Underground/On-ground  
B01 - Tank External Protection - Painted/Asphalt Coating  
D01 - Pipe Type - Steel/Carbon Steel/Iron  
F01 - Pipe External Protection - Painted/Asphalt Coating  
H01 - Tank Leak Detection - Interstitial - Electronic Monitoring  
I01 - Overfill - Float Vent Valve  
G04 - Tank Secondary Containment - Double-Walled (Underground)

Tank Number: 002  
Tank ID: 42813  
Tank Status: Closed - Removed  
Material Name: Closed - Removed  
Capacity Gallons: 550  
Install Date: Not reported  
Date Tank Closed: 06/01/1995  
Registered: True  
Tank Location: Underground  
Tank Type: Steel/carbon steel  
Material Code: 0009  
Common Name of Substance: Gasoline

Tightness Test Method: NN  
Date Test: Not reported  
Next Test Date: Not reported  
Pipe Model: Not reported  
Modified By: TRANSLAT  
Last Modified: 04/14/2017

Equipment Records:

J00 - Dispenser - None  
C02 - Pipe Location - Underground/On-ground  
A01 - Tank Internal Protection - Epoxy Liner

Map ID  
Direction  
Distance  
Elevation

MAP FINDINGS

Site

Database(s)

EDR ID Number  
EPA ID Number

**FRIENDLY STAR FUEL INC. (Continued)**

**U003128209**

- H01 - Tank Leak Detection - Interstitial - Electronic Monitoring
- I01 - Overfill - Float Vent Valve
- B01 - Tank External Protection - Painted/Asphalt Coating
- D01 - Pipe Type - Steel/Carbon Steel/Iron
- F01 - Pipe External Protection - Painted/Asphalt Coating
- G04 - Tank Secondary Containment - Double-Walled (Underground)

Tank Number: 003  
Tank ID: 42814  
Tank Status: Closed - Removed  
Material Name: Closed - Removed  
Capacity Gallons: 550  
Install Date: Not reported  
Date Tank Closed: 06/01/1995  
Registered: True  
Tank Location: Underground  
Tank Type: Steel/carbon steel  
Material Code: 0009  
Common Name of Substance: Gasoline

Tightness Test Method: NN  
Date Test: Not reported  
Next Test Date: Not reported  
Pipe Model: Not reported  
Modified By: TRANSLAT  
Last Modified: 04/14/2017

Equipment Records:

- B01 - Tank External Protection - Painted/Asphalt Coating
- D01 - Pipe Type - Steel/Carbon Steel/Iron
- F01 - Pipe External Protection - Painted/Asphalt Coating
- H01 - Tank Leak Detection - Interstitial - Electronic Monitoring
- I01 - Overfill - Float Vent Valve
- A01 - Tank Internal Protection - Epoxy Liner
- C02 - Pipe Location - Underground/On-ground
- J00 - Dispenser - None
- G04 - Tank Secondary Containment - Double-Walled (Underground)

Tank Number: 004  
Tank ID: 42815  
Tank Status: Closed - Removed  
Material Name: Closed - Removed  
Capacity Gallons: 550  
Install Date: Not reported  
Date Tank Closed: 06/01/1995  
Registered: True  
Tank Location: Underground  
Tank Type: Steel/carbon steel  
Material Code: 0009  
Common Name of Substance: Gasoline

Tightness Test Method: NN  
Date Test: Not reported  
Next Test Date: Not reported  
Pipe Model: Not reported  
Modified By: TRANSLAT

Map ID  
Direction  
Distance  
Elevation

MAP FINDINGS

Site

Database(s)

EDR ID Number  
EPA ID Number

**FRIENDLY STAR FUEL INC. (Continued)**

**U003128209**

Last Modified: 04/14/2017

Equipment Records:

- B01 - Tank External Protection - Painted/Asphalt Coating
- D01 - Pipe Type - Steel/Carbon Steel/Iron
- F01 - Pipe External Protection - Painted/Asphalt Coating
- H01 - Tank Leak Detection - Interstitial - Electronic Monitoring
- I01 - Overfill - Float Vent Valve
- A01 - Tank Internal Protection - Epoxy Liner
- G04 - Tank Secondary Containment - Double-Walled (Underground)
- J00 - Dispenser - None
- C02 - Pipe Location - Underground/On-ground

Tank Number: 005  
Tank ID: 42816  
Tank Status: Closed - Removed  
Material Name: Closed - Removed  
Capacity Gallons: 550  
Install Date: Not reported  
Date Tank Closed: 06/01/1995  
Registered: True  
Tank Location: Underground  
Tank Type: Steel/carbon steel  
Material Code: 0009  
Common Name of Substance: Gasoline

Tightness Test Method: NN  
Date Test: Not reported  
Next Test Date: Not reported  
Pipe Model: Not reported  
Modified By: TRANSLAT  
Last Modified: 04/14/2017

Equipment Records:

- A01 - Tank Internal Protection - Epoxy Liner
- J00 - Dispenser - None
- H01 - Tank Leak Detection - Interstitial - Electronic Monitoring
- I01 - Overfill - Float Vent Valve
- B01 - Tank External Protection - Painted/Asphalt Coating
- D01 - Pipe Type - Steel/Carbon Steel/Iron
- F01 - Pipe External Protection - Painted/Asphalt Coating
- C02 - Pipe Location - Underground/On-ground
- G04 - Tank Secondary Containment - Double-Walled (Underground)

Tank Number: 006  
Tank ID: 42817  
Tank Status: Closed - Removed  
Material Name: Closed - Removed  
Capacity Gallons: 550  
Install Date: Not reported  
Date Tank Closed: 06/01/1995  
Registered: True  
Tank Location: Underground  
Tank Type: Steel/carbon steel  
Material Code: 0009  
Common Name of Substance: Gasoline

Map ID  
Direction  
Distance  
Elevation

MAP FINDINGS

Site

Database(s)

EDR ID Number  
EPA ID Number

**FRIENDLY STAR FUEL INC. (Continued)**

**U003128209**

Tightness Test Method: NN  
Date Test: Not reported  
Next Test Date: Not reported  
Pipe Model: Not reported  
Modified By: TRANSLAT  
Last Modified: 04/14/2017

Equipment Records:

C02 - Pipe Location - Underground/On-ground  
B01 - Tank External Protection - Painted/Asphalt Coating  
D01 - Pipe Type - Steel/Carbon Steel/Iron  
F01 - Pipe External Protection - Painted/Asphalt Coating  
H01 - Tank Leak Detection - Interstitial - Electronic Monitoring  
I01 - Overfill - Float Vent Valve  
A01 - Tank Internal Protection - Epoxy Liner  
J00 - Dispenser - None  
G04 - Tank Secondary Containment - Double-Walled (Underground)

Tank Number: 007  
Tank ID: 42818  
Tank Status: Closed - Removed  
Material Name: Closed - Removed  
Capacity Gallons: 550  
Install Date: Not reported  
Date Tank Closed: 06/01/1995  
Registered: True  
Tank Location: Underground  
Tank Type: Steel/carbon steel  
Material Code: 0009  
Common Name of Substance: Gasoline

Tightness Test Method: NN  
Date Test: Not reported  
Next Test Date: Not reported  
Pipe Model: Not reported  
Modified By: TRANSLAT  
Last Modified: 04/14/2017

Equipment Records:

G04 - Tank Secondary Containment - Double-Walled (Underground)  
C02 - Pipe Location - Underground/On-ground  
A01 - Tank Internal Protection - Epoxy Liner  
B01 - Tank External Protection - Painted/Asphalt Coating  
D01 - Pipe Type - Steel/Carbon Steel/Iron  
F01 - Pipe External Protection - Painted/Asphalt Coating  
H01 - Tank Leak Detection - Interstitial - Electronic Monitoring  
I01 - Overfill - Float Vent Valve  
J00 - Dispenser - None

Tank Number: 008  
Tank ID: 42819  
Tank Status: Closed - Removed  
Material Name: Closed - Removed  
Capacity Gallons: 550  
Install Date: Not reported  
Date Tank Closed: 06/01/1995

Map ID  
Direction  
Distance  
Elevation

MAP FINDINGS

Site

Database(s)

EDR ID Number  
EPA ID Number

**FRIENDLY STAR FUEL INC. (Continued)**

**U003128209**

Registered: True  
Tank Location: Underground  
Tank Type: Steel/carbon steel  
Material Code: 0009  
Common Name of Substance: Gasoline

Tightness Test Method: NN  
Date Test: Not reported  
Next Test Date: Not reported  
Pipe Model: Not reported  
Modified By: TRANSLAT  
Last Modified: 04/14/2017

Equipment Records:

C02 - Pipe Location - Underground/On-ground  
J00 - Dispenser - None  
A01 - Tank Internal Protection - Epoxy Liner  
D01 - Pipe Type - Steel/Carbon Steel/Iron  
F01 - Pipe External Protection - Painted/Asphalt Coating  
H01 - Tank Leak Detection - Interstitial - Electronic Monitoring  
I01 - Overfill - Float Vent Valve  
B01 - Tank External Protection - Painted/Asphalt Coating  
G04 - Tank Secondary Containment - Double-Walled (Underground)

Tank Number: 009  
Tank ID: 42820  
Tank Status: Closed - Removed  
Material Name: Closed - Removed  
Capacity Gallons: 550  
Install Date: Not reported  
Date Tank Closed: 06/01/1995  
Registered: True  
Tank Location: Underground  
Tank Type: Steel/carbon steel  
Material Code: 0009  
Common Name of Substance: Gasoline

Tightness Test Method: NN  
Date Test: Not reported  
Next Test Date: Not reported  
Pipe Model: Not reported  
Modified By: TRANSLAT  
Last Modified: 04/14/2017

Equipment Records:

B01 - Tank External Protection - Painted/Asphalt Coating  
D01 - Pipe Type - Steel/Carbon Steel/Iron  
F01 - Pipe External Protection - Painted/Asphalt Coating  
H01 - Tank Leak Detection - Interstitial - Electronic Monitoring  
I01 - Overfill - Float Vent Valve  
C02 - Pipe Location - Underground/On-ground  
J00 - Dispenser - None  
A01 - Tank Internal Protection - Epoxy Liner  
G04 - Tank Secondary Containment - Double-Walled (Underground)

Tank Number: 010

Map ID  
Direction  
Distance  
Elevation

MAP FINDINGS

Site

Database(s)

EDR ID Number  
EPA ID Number

**FRIENDLY STAR FUEL INC. (Continued)**

**U003128209**

Tank ID: 42821  
Tank Status: Closed - Removed  
Material Name: Closed - Removed  
Capacity Gallons: 550  
Install Date: Not reported  
Date Tank Closed: 06/01/1995  
Registered: True  
Tank Location: Underground  
Tank Type: Steel/carbon steel  
Material Code: 0009  
Common Name of Substance: Gasoline

Tightness Test Method: NN  
Date Test: Not reported  
Next Test Date: Not reported  
Pipe Model: Not reported  
Modified By: TRANSLAT  
Last Modified: 04/14/2017

Equipment Records:

G04 - Tank Secondary Containment - Double-Walled (Underground)  
B01 - Tank External Protection - Painted/Asphalt Coating  
D01 - Pipe Type - Steel/Carbon Steel/Iron  
F01 - Pipe External Protection - Painted/Asphalt Coating  
H01 - Tank Leak Detection - Interstitial - Electronic Monitoring  
I01 - Overfill - Float Vent Valve  
C02 - Pipe Location - Underground/On-ground  
J00 - Dispenser - None  
A01 - Tank Internal Protection - Epoxy Liner

Tank Number: 011  
Tank ID: 42822  
Tank Status: Closed - Removed  
Material Name: Closed - Removed  
Capacity Gallons: 550  
Install Date: Not reported  
Date Tank Closed: 06/01/1995  
Registered: True  
Tank Location: Underground  
Tank Type: Steel/carbon steel  
Material Code: 0008  
Common Name of Substance: Diesel

Tightness Test Method: NN  
Date Test: Not reported  
Next Test Date: Not reported  
Pipe Model: Not reported  
Modified By: TRANSLAT  
Last Modified: 04/14/2017

Equipment Records:

J00 - Dispenser - None  
D01 - Pipe Type - Steel/Carbon Steel/Iron  
F01 - Pipe External Protection - Painted/Asphalt Coating  
H01 - Tank Leak Detection - Interstitial - Electronic Monitoring  
I01 - Overfill - Float Vent Valve  
B01 - Tank External Protection - Painted/Asphalt Coating

Map ID  
Direction  
Distance  
Elevation

MAP FINDINGS

Site

Database(s)

EDR ID Number  
EPA ID Number

**FRIENDLY STAR FUEL INC. (Continued)**

**U003128209**

C02 - Pipe Location - Underground/On-ground  
A01 - Tank Internal Protection - Epoxy Liner  
G04 - Tank Secondary Containment - Double-Walled (Underground)

Tank Number: 012  
Tank ID: 42823  
Tank Status: Closed - Removed  
Material Name: Closed - Removed  
Capacity Gallons: 550  
Install Date: Not reported  
Date Tank Closed: 06/01/1995  
Registered: True  
Tank Location: Underground  
Tank Type: Steel/carbon steel  
Material Code: 0008  
Common Name of Substance: Diesel

Tightness Test Method: NN  
Date Test: Not reported  
Next Test Date: Not reported  
Pipe Model: Not reported  
Modified By: TRANSLAT  
Last Modified: 04/14/2017

Equipment Records:

C02 - Pipe Location - Underground/On-ground  
B01 - Tank External Protection - Painted/Asphalt Coating  
D01 - Pipe Type - Steel/Carbon Steel/Iron  
F01 - Pipe External Protection - Painted/Asphalt Coating  
H01 - Tank Leak Detection - Interstitial - Electronic Monitoring  
I01 - Overfill - Float Vent Valve  
A01 - Tank Internal Protection - Epoxy Liner  
J00 - Dispenser - None  
G04 - Tank Secondary Containment - Double-Walled (Underground)

Tank Number: 013  
Tank ID: 52135  
Tank Status: In Service  
Material Name: In Service  
Capacity Gallons: 4000  
Install Date: 06/01/1995  
Date Tank Closed: Not reported  
Registered: True  
Tank Location: Underground  
Tank Type: Equivalent technology  
Material Code: 0009  
Common Name of Substance: Gasoline

Tightness Test Method: NN  
Date Test: Not reported  
Next Test Date: Not reported  
Pipe Model: Not reported  
Modified By: DMPOKRZY  
Last Modified: 04/14/2017

Equipment Records:



Map ID  
Direction  
Distance  
Elevation

MAP FINDINGS

Site

Database(s)

EDR ID Number  
EPA ID Number

**FRIENDLY STAR FUEL INC. (Continued)**

**U003128209**

C02 - Pipe Location - Underground/On-ground  
D06 - Pipe Type - Fiberglass Reinforced Plastic (FRP)  
I02 - Overfill - High Level Alarm  
K01 - Spill Prevention - Catch Basin  
A00 - Tank Internal Protection - None  
H01 - Tank Leak Detection - Interstitial - Electronic Monitoring  
I03 - Overfill - Automatic Shut-Off  
B00 - Tank External Protection - None  
E04 - Piping Secondary Containment - Double walled UG  
F00 - Pipe External Protection - None  
J01 - Dispenser - Pressurized Dispenser  
G04 - Tank Secondary Containment - Double-Walled (Underground)  
L02 - Piping Leak Detection - Interstitial - Manual Monitoring

Tank Number: 014  
Tank ID: 52136  
Tank Status: In Service  
Material Name: In Service  
Capacity Gallons: 4000  
Install Date: 06/01/1995  
Date Tank Closed: Not reported  
Registered: True  
Tank Location: Underground  
Tank Type: Equivalent technology  
Material Code: 0009  
Common Name of Substance: Gasoline

Tightness Test Method: NN  
Date Test: Not reported  
Next Test Date: Not reported  
Pipe Model: Not reported  
Modified By: DMPOKRZY  
Last Modified: 04/14/2017

Equipment Records:

G04 - Tank Secondary Containment - Double-Walled (Underground)  
D06 - Pipe Type - Fiberglass Reinforced Plastic (FRP)  
I02 - Overfill - High Level Alarm  
K01 - Spill Prevention - Catch Basin  
C02 - Pipe Location - Underground/On-ground  
A00 - Tank Internal Protection - None  
H01 - Tank Leak Detection - Interstitial - Electronic Monitoring  
I03 - Overfill - Automatic Shut-Off  
B00 - Tank External Protection - None  
E04 - Piping Secondary Containment - Double walled UG  
F00 - Pipe External Protection - None  
J01 - Dispenser - Pressurized Dispenser  
L02 - Piping Leak Detection - Interstitial - Manual Monitoring

Tank Number: 015  
Tank ID: 52137  
Tank Status: In Service  
Material Name: In Service  
Capacity Gallons: 4000  
Install Date: 06/01/1995  
Date Tank Closed: Not reported

Map ID  
Direction  
Distance  
Elevation

MAP FINDINGS

Site

Database(s)

EDR ID Number  
EPA ID Number

**FRIENDLY STAR FUEL INC. (Continued)**

**U003128209**

Registered: True  
Tank Location: Underground  
Tank Type: Equivalent technology  
Material Code: 0009  
Common Name of Substance: Gasoline

Tightness Test Method: NN  
Date Test: Not reported  
Next Test Date: Not reported  
Pipe Model: Not reported  
Modified By: DMPOKRZY  
Last Modified: 04/14/2017

Equipment Records:

D06 - Pipe Type - Fiberglass Reinforced Plastic (FRP)  
I02 - Overfill - High Level Alarm  
K01 - Spill Prevention - Catch Basin  
C02 - Pipe Location - Underground/On-ground  
B00 - Tank External Protection - None  
E04 - Piping Secondary Containment - Double walled UG  
F00 - Pipe External Protection - None  
J01 - Dispenser - Pressurized Dispenser  
A00 - Tank Internal Protection - None  
H01 - Tank Leak Detection - Interstitial - Electronic Monitoring  
I03 - Overfill - Automatic Shut-Off  
L02 - Piping Leak Detection - Interstitial - Manual Monitoring  
G04 - Tank Secondary Containment - Double-Walled (Underground)

Tank Number: 016  
Tank ID: 52138  
Tank Status: In Service  
Material Name: In Service  
Capacity Gallons: 4000  
Install Date: 06/01/1995  
Date Tank Closed: Not reported  
Registered: True  
Tank Location: Underground  
Tank Type: Equivalent technology  
Material Code: 0009  
Common Name of Substance: Gasoline

Tightness Test Method: NN  
Date Test: Not reported  
Next Test Date: Not reported  
Pipe Model: Not reported  
Modified By: DMPOKRZY  
Last Modified: 04/14/2017

Equipment Records:

A00 - Tank Internal Protection - None  
H01 - Tank Leak Detection - Interstitial - Electronic Monitoring  
I03 - Overfill - Automatic Shut-Off  
D06 - Pipe Type - Fiberglass Reinforced Plastic (FRP)  
I02 - Overfill - High Level Alarm  
K01 - Spill Prevention - Catch Basin  
G04 - Tank Secondary Containment - Double-Walled (Underground)  
L02 - Piping Leak Detection - Interstitial - Manual Monitoring

Map ID  
 Direction  
 Distance  
 Elevation

MAP FINDINGS

Site

Database(s)

EDR ID Number  
 EPA ID Number

**FRIENDLY STAR FUEL INC. (Continued)**

**U003128209**

C02 - Pipe Location - Underground/On-ground  
 B00 - Tank External Protection - None  
 E04 - Piping Secondary Containment - Double walled UG  
 F00 - Pipe External Protection - None  
 J01 - Dispenser - Pressurized Dispenser

Tank Number: 017  
 Tank ID: 52139  
 Tank Status: In Service  
 Material Name: In Service  
 Capacity Gallons: 4000  
 Install Date: 06/01/1995  
 Date Tank Closed: Not reported  
 Registered: True  
 Tank Location: Underground  
 Tank Type: Equivalent technology  
 Material Code: 0008  
 Common Name of Substance: Diesel

Tightness Test Method: NN  
 Date Test: Not reported  
 Next Test Date: Not reported  
 Pipe Model: Not reported  
 Modified By: DMPOKRZY  
 Last Modified: 04/14/2017

Equipment Records:

C02 - Pipe Location - Underground/On-ground  
 D06 - Pipe Type - Fiberglass Reinforced Plastic (FRP)  
 I02 - Overfill - High Level Alarm  
 K01 - Spill Prevention - Catch Basin  
 A00 - Tank Internal Protection - None  
 H01 - Tank Leak Detection - Interstitial - Electronic Monitoring  
 I03 - Overfill - Automatic Shut-Off  
 B00 - Tank External Protection - None  
 E04 - Piping Secondary Containment - Double walled UG  
 F00 - Pipe External Protection - None  
 J01 - Dispenser - Pressurized Dispenser  
 L02 - Piping Leak Detection - Interstitial - Manual Monitoring  
 G04 - Tank Secondary Containment - Double-Walled (Underground)

**AG286**  
 South  
 1/8-1/4  
 0.180 mi.  
 949 ft.

**APPLE EXPRESS AUTO BODY**  
 224 42ND ST  
 BROOKLYN, NY 11232  
 Site 2 of 9 in cluster AG

**RCRA NonGen / NLR** 1000279163  
**FINDS** NYD986874550  
**ECHO**

**Relative:**  
**Higher**

RCRA NonGen / NLR:  
 Date form received by agency: 01/01/2007  
 Facility name: APPLE EXPRESS AUTO BODY  
 Facility address: 224 42ND ST  
 BROOKLYN, NY 11232-2814  
 EPA ID: NYD986874550  
 Mailing address: 42ND ST  
 BROOKLYN, NY 11237  
 Contact: Not reported  
 Contact address: 42ND ST

**Actual:**  
 20 ft.

Map ID  
Direction  
Distance  
Elevation

MAP FINDINGS

Site

Database(s)

EDR ID Number  
EPA ID Number

**APPLE EXPRESS AUTO BODY (Continued)**

**1000279163**

BROOKLYN, NY 11237  
Contact country: US  
Contact telephone: Not reported  
Contact email: Not reported  
EPA Region: 02  
Classification: Non-Generator  
Description: Handler: Non-Generators do not presently generate hazardous waste

**Owner/Operator Summary:**

Owner/operator name: APPLE EXPRESS AUTO BODY  
Owner/operator address: NOT REQUIRED  
NOT REQUIRED, WY 99999  
Owner/operator country: US  
Owner/operator telephone: 212-555-1212  
Owner/operator email: Not reported  
Owner/operator fax: Not reported  
Owner/operator extension: Not reported  
Legal status: Private  
Owner/Operator Type: Operator  
Owner/Op start date: Not reported  
Owner/Op end date: Not reported

Owner/operator name: APPLE EXPRESS AUTO BODY  
Owner/operator address: NOT REQUIRED  
NOT REQUIRED, WY 99999  
Owner/operator country: US  
Owner/operator telephone: 212-555-1212  
Owner/operator email: Not reported  
Owner/operator fax: Not reported  
Owner/operator extension: Not reported  
Legal status: Private  
Owner/Operator Type: Owner  
Owner/Op start date: Not reported  
Owner/Op end date: Not reported

**Handler Activities Summary:**

U.S. importer of hazardous waste: No  
Mixed waste (haz. and radioactive): No  
Recycler of hazardous waste: No  
Transporter of hazardous waste: No  
Treater, storer or disposer of HW: No  
Underground injection activity: No  
On-site burner exemption: No  
Furnace exemption: No  
Used oil fuel burner: No  
Used oil processor: No  
Used oil refiner: No  
Used oil fuel marketer to burner: No  
Used oil Specification marketer: No  
Used oil transfer facility: No  
Used oil transporter: No

**Historical Generators:**

Date form received by agency: 01/01/2006  
Site name: APPLE EXPRESS AUTO BODY  
Classification: Not a generator, verified

Map ID  
Direction  
Distance  
Elevation

MAP FINDINGS

Site

Database(s)

EDR ID Number  
EPA ID Number

**APPLE EXPRESS AUTO BODY (Continued)**

**1000279163**

Date form received by agency:07/08/1999  
Site name: APPLE EXPRESS AUTO BODY  
Classification: Not a generator, verified

Date form received by agency:09/01/1988  
Site name: APPLE EXPRESS AUTO BODY  
Classification: Large Quantity Generator

. Waste code: D000  
. Waste name: Not Defined

. Waste code: D001  
. Waste name: IGNITABLE WASTE

Violation Status: No violations found

**FINDS:**

Registry ID: 110004437770

**Environmental Interest/Information System**

RCRAInfo is a national information system that supports the Resource Conservation and Recovery Act (RCRA) program through the tracking of events and activities related to facilities that generate, transport, and treat, store, or dispose of hazardous waste. RCRAInfo allows RCRA program staff to track the notification, permit, compliance, and corrective action activities required under RCRA.

[Click this hyperlink](#) while viewing on your computer to access additional FINDS: detail in the EDR Site Report.

**ECHO:**

Envid: 1000279163  
Registry ID: 110004437770  
DFR URL: <http://echo.epa.gov/detailed-facility-report?fid=110004437770>

**AL287**  
**South**  
**1/8-1/4**  
**0.181 mi.**  
**958 ft.**

**CREATIVELY BUILT CABINETS INC**  
**232 42ND ST**  
**BROOKLYN, NY 11232**

**Site 1 of 8 in cluster AL**

**RCRA NonGen / NLR**  
**FINDS**  
**ECHO**  
**NY MANIFEST**

**1000180714**  
**NYD017381849**

**Relative:**  
**Higher**

RCRA NonGen / NLR:

Date form received by agency:01/01/2007  
Facility name: CARCRAFT COLLISION WORKS INC  
Facility address: 232 42ND ST  
BROOKLYN, NY 11232-2814  
EPA ID: NYD017381849  
Mailing address: 42ND ST  
BROOKLYN, NY 11232  
Contact: Not reported  
Contact address: 42ND ST  
BROOKLYN, NY 11232  
Contact country: US  
Contact telephone: Not reported  
Contact email: Not reported  
EPA Region: 02

**Actual:**  
**21 ft.**

Map ID  
Direction  
Distance  
Elevation

MAP FINDINGS

Site

Database(s)

EDR ID Number  
EPA ID Number

**CREATIVELY BUILT CABINETS INC (Continued)**

**1000180714**

Classification: Non-Generator  
Description: Handler: Non-Generators do not presently generate hazardous waste

Owner/Operator Summary:

Owner/operator name: STEVE PESCE  
Owner/operator address: NOT REQUIRED  
NOT REQUIRED, WY 99999  
Owner/operator country: US  
Owner/operator telephone: 212-555-1212  
Owner/operator email: Not reported  
Owner/operator fax: Not reported  
Owner/operator extension: Not reported  
Legal status: Private  
Owner/Operator Type: Owner  
Owner/Op start date: Not reported  
Owner/Op end date: Not reported

Owner/operator name: STEVE PESCE  
Owner/operator address: NOT REQUIRED  
NOT REQUIRED, WY 99999  
Owner/operator country: US  
Owner/operator telephone: 212-555-1212  
Owner/operator email: Not reported  
Owner/operator fax: Not reported  
Owner/operator extension: Not reported  
Legal status: Private  
Owner/Operator Type: Operator  
Owner/Op start date: Not reported  
Owner/Op end date: Not reported

Handler Activities Summary:

U.S. importer of hazardous waste: No  
Mixed waste (haz. and radioactive): No  
Recycler of hazardous waste: No  
Transporter of hazardous waste: No  
Treater, storer or disposer of HW: No  
Underground injection activity: No  
On-site burner exemption: No  
Furnace exemption: No  
Used oil fuel burner: No  
Used oil processor: No  
User oil refiner: No  
Used oil fuel marketer to burner: No  
Used oil Specification marketer: No  
Used oil transfer facility: No  
Used oil transporter: No

Historical Generators:

Date form received by agency:01/01/2006  
Site name: CARCRAFT COLLISION WORKS INC  
Classification: Not a generator, verified

Date form received by agency:07/08/1999  
Site name: CARCRAFT COLLISION WORKS INC  
Classification: Not a generator, verified

Map ID  
Direction  
Distance  
Elevation

MAP FINDINGS

Site

Database(s)

EDR ID Number  
EPA ID Number

**CREATIVELY BUILT CABINETS INC (Continued)**

**1000180714**

Date form received by agency:08/04/1986  
Site name: CARCRAFT COLLISION WORKS INC  
Classification: Large Quantity Generator  
Waste code: D001  
Waste name: IGNITABLE WASTE  
Violation Status: No violations found

**FINDS:**

Registry ID: 110004350700

**Environmental Interest/Information System**

RCRAInfo is a national information system that supports the Resource Conservation and Recovery Act (RCRA) program through the tracking of events and activities related to facilities that generate, transport, and treat, store, or dispose of hazardous waste. RCRAInfo allows RCRA program staff to track the notification, permit, compliance, and corrective action activities required under RCRA.

FIS (New York - Facility Information System) is New York's Department of Environmental Conservation (DEC) information system for tracking environmental facility information found across the State.

[Click this hyperlink](#) while viewing on your computer to access additional FINDS: detail in the EDR Site Report.

**ECHO:**

Envid: 1000180714  
Registry ID: 110004350700  
DFR URL: <http://echo.epa.gov/detailed-facility-report?fid=110004350700>

**NY MANIFEST:**

Country: USA  
EPA ID: NYD017381849  
Facility Status: Not reported  
Location Address 1: 232 42ND AVENUE  
Code: BP  
Location Address 2: Not reported  
Total Tanks: Not reported  
Location City: BROOKLYN  
Location State: NY  
Location Zip: 11232  
Location Zip 4: Not reported

**NY MANIFEST:**

EPAID: NYD017381849  
Mailing Name: CARCRAFT COLLISION WORKS INC  
Mailing Contact: CARCRAFT COLLISION WORKS INC  
Mailing Address 1: 232 42ND AVENUE  
Mailing Address 2: Not reported  
Mailing City: BROOKLYN  
Mailing State: NY  
Mailing Zip: 11232  
Mailing Zip 4: Not reported

Map ID  
Direction  
Distance  
Elevation

MAP FINDINGS

Site

Database(s)

EDR ID Number  
EPA ID Number

**CREATIVELY BUILT CABINETS INC (Continued)**

**1000180714**

Mailing Country: USA  
Mailing Phone: 7187886803

**NY MANIFEST:**

Document ID: NJA0841212  
Manifest Status: K  
seq: Not reported  
Year: 1990  
Trans1 State ID: 000000000  
Trans2 State ID: 000000000  
Generator Ship Date: 02/21/1990  
Trans1 Recv Date: 02/21/1990  
Trans2 Recv Date: / /  
TSD Site Recv Date: 02/21/1990  
Part A Recv Date: 03/22/1990  
Part B Recv Date: 03/07/1990  
Generator EPA ID: NYD017381849  
Trans1 EPA ID: NJD980787147  
Trans2 EPA ID: Not reported  
TSD ID 1: NJD002454544  
TSD ID 2: Not reported  
Manifest Tracking Number: Not reported  
Import Indicator: Not reported  
Export Indicator: Not reported  
Discr Quantity Indicator: Not reported  
Discr Type Indicator: Not reported  
Discr Residue Indicator: Not reported  
Discr Partial Reject Indicator: Not reported  
Discr Full Reject Indicator: Not reported  
Manifest Ref Number: Not reported  
Alt Facility RCRA ID: Not reported  
Alt Facility Sign Date: Not reported  
MGMT Method Type Code: Not reported  
Waste Code: F005 - UNKNOWN  
Waste Code: Not reported  
Waste Code: Not reported  
Waste Code: Not reported  
Waste Code: Not reported  
Waste Code: Not reported  
Quantity: 00120  
Units: G - Gallons (liquids only)\* (8.3 pounds)  
Number of Containers: 001  
Container Type: TT - Cargo tank, tank trucks  
Handling Method: R Material recovery of more than 75 percent of the total material.  
Specific Gravity: 100

[Click this hyperlink](#) while viewing on your computer to access 12 additional NY\_MANIFEST: record(s) in the EDR Site Report.



Map ID  
Direction  
Distance  
Elevation

MAP FINDINGS

Site

Database(s)

EDR ID Number  
EPA ID Number

AL288  
South  
1/8-1/4  
0.182 mi.  
960 ft.

**NYSDOT D254608 GOWANUS VIADUCT**  
**255 42ND ST**  
**BROOKLYN, NY 11220**  
**Site 2 of 8 in cluster AL**

**RCRA NonGen / NLR** 1000871437  
**FINDS** NY0000045005  
**ECHO**  
**NY MANIFEST**

**Relative:**  
**Higher**

RCRA NonGen / NLR:

Date form received by agency: 01/01/2007  
Facility name: NYSDOT D254608 GOWANUS VIADUCT  
Facility address: 255 42ND ST  
BROOKLYN, NY 11220  
EPA ID: NY0000045005  
Mailing address: HUNTERS POINT PLZ  
LONG ISLAND CITY, NY 11101  
Contact: PIETRO CALCARA  
Contact address: HUNTERS POINT PLZ  
LONG ISLAND CITY, NY 11101  
Contact country: US  
Contact telephone: 718-439-8485  
Contact email: Not reported  
EPA Region: 02  
Classification: Non-Generator  
Description: Handler: Non-Generators do not presently generate hazardous waste

**Actual:**  
**23 ft.**

Owner/Operator Summary:

Owner/operator name: NYSDOT REGION 2  
Owner/operator address: 1 HUNTERS POINT PLZ  
LONG ISLAND CITY, NY 11101  
Owner/operator country: US  
Owner/operator telephone: 718-439-8485  
Owner/operator email: Not reported  
Owner/operator fax: Not reported  
Owner/operator extension: Not reported  
Legal status: Municipal  
Owner/Operator Type: Owner  
Owner/Op start date: Not reported  
Owner/Op end date: Not reported

Owner/operator name: NYSDOT REGION 2  
Owner/operator address: 1 HUNTERS POINT PLZ  
LONG ISLAND CITY, NY 11101  
Owner/operator country: US  
Owner/operator telephone: 718-439-8485  
Owner/operator email: Not reported  
Owner/operator fax: Not reported  
Owner/operator extension: Not reported  
Legal status: Municipal  
Owner/Operator Type: Operator  
Owner/Op start date: Not reported  
Owner/Op end date: Not reported

Handler Activities Summary:

U.S. importer of hazardous waste: No  
Mixed waste (haz. and radioactive): No  
Recycler of hazardous waste: No  
Transporter of hazardous waste: No  
Treater, storer or disposer of HW: No  
Underground injection activity: No

Map ID  
Direction  
Distance  
Elevation

MAP FINDINGS

Site

Database(s)

EDR ID Number  
EPA ID Number

**NYSDOT D254608 GOWANUS VIADUCT (Continued)**

**1000871437**

On-site burner exemption: No  
Furnace exemption: No  
Used oil fuel burner: No  
Used oil processor: No  
User oil refiner: No  
Used oil fuel marketer to burner: No  
Used oil Specification marketer: No  
Used oil transfer facility: No  
Used oil transporter: No

Historical Generators:

Date form received by agency:01/01/2006  
Site name: NYSDOT D254608 GOWANUS VIADUCT  
Classification: Not a generator, verified

Date form received by agency:02/16/1994  
Site name: N.Y.S.D.O.T. CONSTRUCTION FIELD OFFICE  
Classification: Large Quantity Generator

Date form received by agency:11/24/1993  
Site name: NYSDOT D254608 GOWANUS VIADUCT  
Classification: Not a generator, verified

. Waste code: D000  
. Waste name: Not Defined

. Waste code: D008  
. Waste name: LEAD

Violation Status: No violations found

FINDS:

Registry ID: 110004309061

Environmental Interest/Information System

RCRAInfo is a national information system that supports the Resource Conservation and Recovery Act (RCRA) program through the tracking of events and activities related to facilities that generate, transport, and treat, store, or dispose of hazardous waste. RCRAInfo allows RCRA program staff to track the notification, permit, compliance, and corrective action activities required under RCRA.

[Click this hyperlink](#) while viewing on your computer to access additional FINDS: detail in the EDR Site Report.

ECHO:

Envid: 1000871437  
Registry ID: 110004309061  
DFR URL: <http://echo.epa.gov/detailed-facility-report?fid=110004309061>

NY MANIFEST:

Country: USA  
EPA ID: NY0000045005  
Facility Status: Not reported

Map ID  
Direction  
Distance  
Elevation

MAP FINDINGS

Site

Database(s)

EDR ID Number  
EPA ID Number

**NYSDOT D254608 GOWANUS VIADUCT (Continued)**

1000871437

Location Address 1: 255 42ND ST(BTWN 2ND & 3RD)  
Code: BP  
Location Address 2: Not reported  
Total Tanks: Not reported  
Location City: BROOKLYN  
Location State: NY  
Location Zip: 11220  
Location Zip 4: Not reported

NY MANIFEST:

EPAID: NY0000045005  
Mailing Name: NYSDOT  
Mailing Contact: D BERKHOFER  
Mailing Address 1: 420 64TH ST APT 4D  
Mailing Address 2: Not reported  
Mailing City: BROOKLYN  
Mailing State: NY  
Mailing Zip: 11220  
Mailing Zip 4: Not reported  
Mailing Country: USA  
Mailing Phone: 7184398485

NY MANIFEST:

Document ID: NJA2022908  
Manifest Status: C  
seq: Not reported  
Year: 1994  
Trans1 State ID: S6993  
Trans2 State ID: Not reported  
Generator Ship Date: 11/16/1994  
Trans1 Recv Date: 11/16/1994  
Trans2 Recv Date: / /  
TSD Site Recv Date: 11/16/1994  
Part A Recv Date: 12/15/1994  
Part B Recv Date: 11/30/1994  
Generator EPA ID: NY0000045005  
Trans1 EPA ID: NJD980772768  
Trans2 EPA ID: Not reported  
TSDF ID 1: NJD991291105  
TSDF ID 2: Not reported  
Manifest Tracking Number: Not reported  
Import Indicator: Not reported  
Export Indicator: Not reported  
Discr Quantity Indicator: Not reported  
Discr Type Indicator: Not reported  
Discr Residue Indicator: Not reported  
Discr Partial Reject Indicator: Not reported  
Discr Full Reject Indicator: Not reported  
Manifest Ref Number: Not reported  
Alt Facility RCRA ID: Not reported  
Alt Facility Sign Date: Not reported  
MGMT Method Type Code: Not reported  
Waste Code: D008 - LEAD 5.0 MG/L TCLP  
Waste Code: Not reported  
Waste Code: Not reported  
Waste Code: Not reported  
Waste Code: Not reported

Map ID  
Direction  
Distance  
Elevation



Site

Database(s)

EDR ID Number  
EPA ID Number

**NYS DOT D254608 GOWANUS VIADUCT (Continued)**

**1000871437**

Waste Code: Not reported  
Quantity: 00011  
Units: Y - Cubic yards\* (.85 tons)  
Number of Containers: 001  
Container Type: CM - Metal boxes, cases, roll-offs  
Handling Method: L Landfill.  
Specific Gravity: 100

[Click this hyperlink](#) while viewing on your computer to access  
78 additional NY\_MANIFEST: record(s) in the EDR Site Report.

**AG289  
SSW  
1/8-1/4  
0.184 mi.  
970 ft.**

**CON EDISON SERVICE BOX: 38769  
4210 2ND AVE  
BROOKLYN, NY 11232**

**RCRA NonGen / NLR 1017775930  
NYP004537775**

**Site 3 of 9 in cluster AG**

**Relative:  
Higher**

RCRA NonGen / NLR:

Date form received by agency:06/20/2014  
Facility name: CON EDISON SERVICE BOX: 38769  
Facility address: 4210 2ND AVE  
BROOKLYN, NY 11232  
EPA ID: NYP004537775  
Mailing address: IRVING PL, 15TH FL NE  
NEW YORK, NY 10003  
Contact: THOMAS TEELING  
Contact address: Not reported  
Not reported  
Contact country: Not reported  
Contact telephone: 212-460-3770  
Contact email: Not reported  
EPA Region: 02  
Classification: Non-Generator  
Description: Handler: Non-Generators do not presently generate hazardous waste

**Actual:  
17 ft.**

**Handler Activities Summary:**

U.S. importer of hazardous waste: No  
Mixed waste (haz. and radioactive): No  
Recycler of hazardous waste: No  
Transporter of hazardous waste: No  
Treater, storer or disposer of HW: No  
Underground injection activity: No  
On-site burner exemption: No  
Furnace exemption: No  
Used oil fuel burner: No  
Used oil processor: No  
User oil refiner: No  
Used oil fuel marketer to burner: No  
Used oil Specification marketer: No  
Used oil transfer facility: No  
Used oil transporter: No

**Historical Generators:**

Date form received by agency:05/20/2014  
Site name: CON EDISON  
Classification: Large Quantity Generator

Map ID  
Direction  
Distance  
Elevation

MAP FINDINGS

Site

Database(s)

EDR ID Number  
EPA ID Number

**CON EDISON SERVICE BOX: 38769 (Continued)**

1017775930

Date form received by agency:05/20/2014  
Site name: CON EDISON  
Classification: Not a generator, verified  
  
Violation Status: No violations found

**AG290**  
**SSW**  
**1/8-1/4**  
**0.184 mi.**  
**970 ft.**

**CON EDISON**  
**4210 2ND AVE**  
**BROOKLYN, NY 11232**  
  
**Site 4 of 9 in cluster AG**

**NY MANIFEST** **S117061463**  
**N/A**

**Relative:**  
**Higher**

NY MANIFEST:  
Country: USA  
EPA ID: NYP004537775  
Facility Status: Not reported  
Location Address 1: 426 2ND AVE  
Code: BP  
Location Address 2: SB38769  
Total Tanks: Not reported  
Location City: BROOKLYN  
Location State: NY  
Location Zip: 11232  
Location Zip 4: Not reported

**Actual:**  
**17 ft.**

NY MANIFEST:  
EPAID: NYP004537775  
Mailing Name: CON EDISON  
Mailing Contact: TOM TEELING  
Mailing Address 1: 4 IRVING PLACE 15TH FLOOR  
Mailing Address 2: Not reported  
Mailing City: NEW YORK  
Mailing State: NY  
Mailing Zip: 10003  
Mailing Zip 4: Not reported  
Mailing Country: USA  
Mailing Phone: Not reported

NY MANIFEST:  
Document ID: Not reported  
Manifest Status: Not reported  
seq: Not reported  
Year: 2014  
Trans1 State ID: NJ0000027193  
Trans2 State ID: Not reported  
Generator Ship Date: 05/20/2014  
Trans1 Recv Date: 05/20/2014  
Trans2 Recv Date: Not reported  
TSD Site Recv Date: 05/23/2014  
Part A Recv Date: Not reported  
Part B Recv Date: Not reported  
Generator EPA ID: NYP004537775  
Trans1 EPA ID: Not reported  
Trans2 EPA ID: Not reported  
TSD ID 1: NJD002200046  
TSD ID 2: Not reported  
Manifest Tracking Number: 013245685JJK  
Import Indicator: N  
Export Indicator: N

Map ID  
 Direction  
 Distance  
 Elevation

MAP FINDINGS

Site

Database(s)

EDR ID Number  
 EPA ID Number

**CON EDISON (Continued)**

**S117061463**

Discr Quantity Indicator: N  
 Discr Type Indicator: N  
 Discr Residue Indicator: N  
 Discr Partial Reject Indicator: N  
 Discr Full Reject Indicator: N  
 Manifest Ref Number: Not reported  
 Alt Facility RCRA ID: Not reported  
 Alt Facility Sign Date: Not reported  
 MGMT Method Type Code: H110  
 Waste Code: Not reported  
 Waste Code: Not reported  
 Waste Code: Not reported  
 Waste Code: Not reported  
 Waste Code: Not reported  
 Waste Code: Not reported  
 Quantity: 50  
 Units: G - Gallons (liquids only)\* (8.3 pounds)  
 Number of Containers: 1  
 Container Type: TT - Cargo tank, tank trucks  
 Handling Method: T Chemical, physical, or biological treatment.  
 Specific Gravity: 1  
 Waste Code: D008  
 Waste Code 1\_2: Not reported  
 Waste Code 1\_3: Not reported  
 Waste Code 1\_4: Not reported  
 Waste Code 1\_5: Not reported  
 Waste Code 1\_6: Not reported

[Click this hyperlink](#) while viewing on your computer to access additional NY\_MANIFEST: detail in the EDR Site Report.

**AG291**  
**SSW**  
**1/8-1/4**  
**0.184 mi.**  
**970 ft.**

**CON EDISON SERVICE BOX: 32-H**  
**4210 2ND AVE**  
**BROOKLYN, NY 11232**  
**Site 5 of 9 in cluster AG**

**RCRA NonGen / NLR** 1016965553  
**NY MANIFEST** NYP004384236

**Relative:**  
**Higher**

RCRA NonGen / NLR:  
 Date form received by agency:12/01/2013  
 Facility name: CON EDISON SERVICE BOX: 32-H  
 Facility address: 4210 2ND AVE  
 BROOKLYN, NY 11232  
 EPA ID: NYP004384236  
 Mailing address: IRVING PL, 15TH FL NE  
 NEW YORK, NY 10003  
 Contact: THOMAS TEELING  
 Contact address: Not reported  
 Not reported  
 Contact country: Not reported  
 Contact telephone: 212-460-3770  
 Contact email: Not reported  
 EPA Region: 02  
 Classification: Non-Generator  
 Description: Handler: Non-Generators do not presently generate hazardous waste

**Actual:**  
**17 ft.**

Handler Activities Summary:

Map ID  
Direction  
Distance  
Elevation

MAP FINDINGS

Site

Database(s)

EDR ID Number  
EPA ID Number

**CON EDISON SERVICE BOX: 32-H (Continued)**

**1016965553**

U.S. importer of hazardous waste: No  
Mixed waste (haz. and radioactive): No  
Recycler of hazardous waste: No  
Transporter of hazardous waste: No  
Treater, storer or disposer of HW: No  
Underground injection activity: No  
On-site burner exemption: No  
Furnace exemption: No  
Used oil fuel burner: No  
Used oil processor: No  
User oil refiner: No  
Used oil fuel marketer to burner: No  
Used oil Specification marketer: No  
Used oil transfer facility: No  
Used oil transporter: No

Historical Generators:

Date form received by agency:11/01/2013  
Site name: CON EDISON SERVICE BOX: 32-H  
Classification: Conditionally Exempt Small Quantity Generator

Violation Status: No violations found

NY MANIFEST:

Country: USA  
EPA ID: NYP004384236  
Facility Status: Not reported  
Location Address 1: 4210 2ND AVE  
Code: BP  
Location Address 2: SB38769  
Total Tanks: Not reported  
Location City: BROOKLYN  
Location State: NY  
Location Zip: 11232  
Location Zip 4: Not reported

NY MANIFEST:

EPAID: NYP004384236  
Mailing Name: CON EDISON  
Mailing Contact: CON EDISON  
Mailing Address 1: 4 IRVING PLACE  
Mailing Address 2: 15TH FL  
Mailing City: NEW YORK  
Mailing State: NY  
Mailing Zip: 10003  
Mailing Zip 4: Not reported  
Mailing Country: USA  
Mailing Phone: Not reported

NY MANIFEST:

Document ID: Not reported  
Manifest Status: Not reported  
seq: Not reported  
Year: 2013  
Trans1 State ID: NJD003812047  
Trans2 State ID: Not reported  
Generator Ship Date: 11/01/2013

Map ID  
Direction  
Distance  
Elevation

MAP FINDINGS

Site

Database(s)

EDR ID Number  
EPA ID Number

**CON EDISON SERVICE BOX: 32-H (Continued)**

**1016965553**

Trans1 Recv Date: 11/01/2013  
Trans2 Recv Date: Not reported  
TSD Site Recv Date: 11/04/2013  
Part A Recv Date: Not reported  
Part B Recv Date: Not reported  
Generator EPA ID: NYP004384236  
Trans1 EPA ID: Not reported  
Trans2 EPA ID: Not reported  
TSD ID 1: NJD991291105  
TSD ID 2: Not reported  
Manifest Tracking Number: 002086530GBF  
Import Indicator: N  
Export Indicator: N  
Discr Quantity Indicator: N  
Discr Type Indicator: N  
Discr Residue Indicator: N  
Discr Partial Reject Indicator: N  
Discr Full Reject Indicator: N  
Manifest Ref Number: Not reported  
Alt Facility RCRA ID: Not reported  
Alt Facility Sign Date: Not reported  
MGMT Method Type Code: H110  
Waste Code: Not reported  
Waste Code: Not reported  
Waste Code: Not reported  
Waste Code: Not reported  
Waste Code: Not reported  
Waste Code: Not reported  
Quantity: 100  
Units: G - Gallons (liquids only)\* (8.3 pounds)  
Number of Containers: 1  
Container Type: TT - Cargo tank, tank trucks  
Handling Method: T Chemical, physical, or biological treatment.  
Specific Gravity: 1  
Waste Code: D008  
Waste Code 1\_2: Not reported  
Waste Code 1\_3: Not reported  
Waste Code 1\_4: Not reported  
Waste Code 1\_5: Not reported  
Waste Code 1\_6: Not reported

[Click this hyperlink](#) while viewing on your computer to access additional NY\_MANIFEST: detail in the EDR Site Report.

AI292  
East  
1/8-1/4  
0.184 mi.  
970 ft.

**CON EDISON**  
**3RD AVE & 27TH ST**  
**BROOKLYN, NY 11232**  
**Site 3 of 7 in cluster AI**

**RCRA NonGen / NLR** 1014396764  
**FINDS** NYP004190799  
**ECHO**  
**NY MANIFEST**  
**NJ MANIFEST**

**Relative:**  
**Higher**

RCRA NonGen / NLR:  
Date form received by agency:06/01/2016  
Facility name: CON EDISON  
Facility address: 3RD AVE & 27TH ST  
BROOKLYN, NY 11232  
EPA ID: NYP004190799  
Mailing address: 4 IRVING PL, RM 828

**Actual:**  
**13 ft.**



Map ID  
Direction  
Distance  
Elevation

MAP FINDINGS

Site

Database(s)

EDR ID Number  
EPA ID Number

**CON EDISON (Continued)**

**1014396764**

NEW YORK, NY 10003  
Contact: CAROLINE ISKANDER  
Contact address: Not reported  
Not reported  
Contact country: US  
Contact telephone: 718-666-4714  
Contact email: Not reported  
EPA Region: 02  
Classification: Non-Generator  
Description: Handler: Non-Generators do not presently generate hazardous waste

Handler Activities Summary:

U.S. importer of hazardous waste: No  
Mixed waste (haz. and radioactive): No  
Recycler of hazardous waste: No  
Transporter of hazardous waste: No  
Treater, storer or disposer of HW: No  
Underground injection activity: No  
On-site burner exemption: No  
Furnace exemption: No  
Used oil fuel burner: No  
Used oil processor: No  
User oil refiner: No  
Used oil fuel marketer to burner: No  
Used oil Specification marketer: No  
Used oil transfer facility: No  
Used oil transporter: No

Historical Generators:

Date form received by agency: 08/13/2009  
Site name: CON EDISON  
Classification: Conditionally Exempt Small Quantity Generator

Violation Status: No violations found

FINDS:

Registry ID: 110064106220

Environmental Interest/Information System

RCRAInfo is a national information system that supports the Resource Conservation and Recovery Act (RCRA) program through the tracking of events and activities related to facilities that generate, transport, and treat, store, or dispose of hazardous waste. RCRAInfo allows RCRA program staff to track the notification, permit, compliance, and corrective action activities required under RCRA.

[Click this hyperlink](#) while viewing on your computer to access additional FINDS: detail in the EDR Site Report.

ECHO:

Envid: 1014396764  
Registry ID: 110064106220  
DFR URL: <http://echo.epa.gov/detailed-facility-report?fid=110064106220>

Map ID  
Direction  
Distance  
Elevation

MAP FINDINGS

Site

Database(s)

EDR ID Number  
EPA ID Number

CON EDISON (Continued)

1014396764

NY MANIFEST:

Country: USA  
EPA ID: NYP004190799  
Facility Status: Not reported  
Location Address 1: MH5551 3RD AVE & 27TH ST  
Code: BP  
Location Address 2: Not reported  
Total Tanks: Not reported  
Location City: BROOKLYN  
Location State: NY  
Location Zip: Not reported  
Location Zip 4: Not reported

NY MANIFEST:

EPAID: NYP004190799  
Mailing Name: CONSOLIDATED EDISON MH5551  
Mailing Contact: FRANKLYN MURRAY  
Mailing Address 1: 4 IRVING PL RM 828  
Mailing Address 2: Not reported  
Mailing City: NEW YORK  
Mailing State: NY  
Mailing Zip: 10003  
Mailing Zip 4: Not reported  
Mailing Country: USA  
Mailing Phone: 2124602808

NY MANIFEST:

Document ID: Not reported  
Manifest Status: Not reported  
seq: Not reported  
Year: 2009  
Trans1 State ID: NJD003812047  
Trans2 State ID: Not reported  
Generator Ship Date: 08/14/2009  
Trans1 Recv Date: 08/14/2009  
Trans2 Recv Date: Not reported  
TSD Site Recv Date: 08/18/2009  
Part A Recv Date: Not reported  
Part B Recv Date: Not reported  
Generator EPA ID: NYP004190799  
Trans1 EPA ID: Not reported  
Trans2 EPA ID: Not reported  
TSD ID 1: NJD991291105  
TSD ID 2: Not reported  
Manifest Tracking Number: 000894887GBF  
Import Indicator: N  
Export Indicator: N  
Discr Quantity Indicator: N  
Discr Type Indicator: N  
Discr Residue Indicator: N  
Discr Partial Reject Indicator: N  
Discr Full Reject Indicator: N  
Manifest Ref Number: Not reported  
Alt Facility RCRA ID: Not reported  
Alt Facility Sign Date: Not reported  
MGMT Method Type Code: H111  
Waste Code: Not reported

Map ID  
Direction  
Distance  
Elevation

MAP FINDINGS

Site

Database(s)

EDR ID Number  
EPA ID Number

**CON EDISON (Continued)**

**1014396764**

Waste Code: Not reported  
Waste Code: Not reported  
Waste Code: Not reported  
Waste Code: Not reported  
Waste Code: Not reported  
Quantity: 200.0  
Units: G - Gallons (liquids only)\* (8.3 pounds)  
Number of Containers: 1.0  
Container Type: TT - Cargo tank, tank trucks  
Handling Method: T Chemical, physical, or biological treatment.  
Specific Gravity: 1.0  
Waste Code: D008  
Waste Code 1\_2: Not reported  
Waste Code 1\_3: Not reported  
Waste Code 1\_4: Not reported  
Waste Code 1\_5: Not reported  
Waste Code 1\_6: Not reported

[Click this hyperlink](#) while viewing on your computer to access additional NY\_MANIFEST: detail in the EDR Site Report.

**NJ MANIFEST:**

EPA Id: NYP004190799  
Mail Address: 4 IRVING PL, RM 828  
Mail City/State/Zip: NEW YORK, NY 10003  
Facility Phone: Not reported  
Emergency Phone: Not reported  
Contact: CAROLINE ISKANDER  
Comments: Not reported  
SIC Code: Not reported  
County: NY047  
Municipal: Not reported  
Previous EPA Id: Not reported  
Gen Flag: Not reported  
Trans Flag: Not reported  
TSD Flag: Not reported  
Name Change: Not reported  
Date Change: Not reported

**Manifest:**

Manifest Number: 000894887GBF  
EPA ID: NYP004190799  
Date Shipped: 08/14/2009  
TSD EPA ID: NJD991291105  
Transporter EPA ID: NJD003812047  
Transporter 2 EPA ID: Not reported  
Transporter 3 EPA ID: Not reported  
Transporter 4 EPA ID: Not reported  
Transporter 5 EPA ID: Not reported  
Transporter 6 EPA ID: Not reported  
Transporter 7 EPA ID: Not reported  
Transporter 8 EPA ID: Not reported  
Transporter 9 EPA ID: Not reported  
Transporter 10 EPA ID: Not reported  
Date Trans1 Transported Waste: 08/14/2009  
Date Trans2 Transported Waste: Not reported

Map ID  
Direction  
Distance  
Elevation

MAP FINDINGS

Site

Database(s)

EDR ID Number  
EPA ID Number

**CON EDISON (Continued)**

1014396764

Date Trans3 Transported Waste: Not reported  
Date Trans4 Transported Waste: Not reported  
Date Trans5 Transported Waste: Not reported  
Date Trans6 Transported Waste: Not reported  
Date Trans7 Transported Waste: Not reported  
Date Trans8 Transported Waste: Not reported  
Date Trans9 Transported Waste: Not reported  
Date Trans10 Transported Waste: Not reported  
Date TSDF Received Waste: 08/18/2009  
TSDF EPA Facility Name: Not reported  
QTY Units: Not reported  
Transporter SEQ ID: Not reported  
Transporter-1 Date: Not reported  
Waste SEQ ID: Not reported  
Waste Type Code 2: Not reported  
Waste Type Code 3: Not reported  
Waste Type Code 4: Not reported  
Waste Type Code 5: Not reported  
Waste Type Code 6: Not reported  
Date Accepted: Not reported  
Manifest Discrepancy Type: Not reported  
Data Entry Number: Not reported  
Was Load Rejected: NEW YORK, NY 10003  
Reason Load Was Rejected: Not reported

Waste:  
Manifest Year: Not reported  
Waste Code: D008  
Hand Code: H111  
Quantity: 200 G

AM293  
SE  
1/8-1/4  
0.185 mi.  
975 ft.

**CON EDISON SERVICE BOX: 45041  
939 3RD AVE  
BROOKLYN, NY 11220**

**RCRA NonGen / NLR 1016960700  
NY MANIFEST NYP004328241**

**Site 1 of 6 in cluster AM**

**Relative:  
Higher**

RCRA NonGen / NLR:

Date form received by agency:08/12/2013  
Facility name: CON EDISON SERVICE BOX: 45041  
Facility address: 939 3RD AVE  
BROOKLYN, NY 11220  
EPA ID: NYP004328241  
Mailing address: IRVING PL, RM 828  
NEW YORK, NY 10003  
Contact: ANTHONY SIGNORE  
Contact address: Not reported  
Not reported  
Contact country: Not reported  
Contact telephone: 718-666-4714  
Contact email: Not reported  
EPA Region: 02  
Classification: Non-Generator  
Description: Handler: Non-Generators do not presently generate hazardous waste

**Actual:  
16 ft.**

Map ID  
Direction  
Distance  
Elevation

MAP FINDINGS

Site

Database(s)

EDR ID Number  
EPA ID Number

**CON EDISON SERVICE BOX: 45041 (Continued)**

**1016960700**

Handler Activities Summary:

U.S. importer of hazardous waste: No  
Mixed waste (haz. and radioactive): No  
Recycler of hazardous waste: No  
Transporter of hazardous waste: No  
Treater, storer or disposer of HW: No  
Underground injection activity: No  
On-site burner exemption: No  
Furnace exemption: No  
Used oil fuel burner: No  
Used oil processor: No  
User oil refiner: No  
Used oil fuel marketer to burner: No  
Used oil Specification marketer: No  
Used oil transfer facility: No  
Used oil transporter: No

Historical Generators:

Date form received by agency: 07/12/2013  
Site name: CON EDISON SERVICE BOX: 45041  
Classification: Conditionally Exempt Small Quantity Generator

Violation Status: No violations found

NY MANIFEST:

Country: USA  
EPA ID: NYP004328241  
Facility Status: Not reported  
Location Address 1: 939 3 AVE  
Code: BP  
Location Address 2: SB #45041  
Total Tanks: Not reported  
Location City: BROOKLYN  
Location State: NY  
Location Zip: 11209  
Location Zip 4: Not reported

NY MANIFEST:

EPAID: NYP004328241  
Mailing Name: CON EDISON  
Mailing Contact: CON EDISON  
Mailing Address 1: 4 IRVING PLACE 15TH FLOOR  
Mailing Address 2: Not reported  
Mailing City: NEW YORK  
Mailing State: NY  
Mailing Zip: 10003  
Mailing Zip 4: Not reported  
Mailing Country: USA  
Mailing Phone: 2124603770

NY MANIFEST:

Document ID: Not reported  
Manifest Status: Not reported  
seq: Not reported  
Year: 2013  
Trans1 State ID: NJD003812047  
Trans2 State ID: Not reported

Map ID  
 Direction  
 Distance  
 Elevation

MAP FINDINGS

Site

Database(s)

EDR ID Number  
 EPA ID Number

**CON EDISON SERVICE BOX: 45041 (Continued)**

**1016960700**

Generator Ship Date: 07/12/2013  
 Trans1 Recv Date: 07/12/2013  
 Trans2 Recv Date: Not reported  
 TSD Site Recv Date: 07/16/2013  
 Part A Recv Date: Not reported  
 Part B Recv Date: Not reported  
 Generator EPA ID: NYP004328241  
 Trans1 EPA ID: Not reported  
 Trans2 EPA ID: Not reported  
 TSD ID 1: NJD991291105  
 TSD ID 2: Not reported  
 Manifest Tracking Number: 002084670GBF  
 Import Indicator: N  
 Export Indicator: N  
 Discr Quantity Indicator: N  
 Discr Type Indicator: N  
 Discr Residue Indicator: N  
 Discr Partial Reject Indicator: N  
 Discr Full Reject Indicator: N  
 Manifest Ref Number: Not reported  
 Alt Facility RCRA ID: Not reported  
 Alt Facility Sign Date: Not reported  
 MGMT Method Type Code: H110  
 Waste Code: Not reported  
 Waste Code: Not reported  
 Waste Code: Not reported  
 Waste Code: Not reported  
 Waste Code: Not reported  
 Waste Code: Not reported  
 Quantity: 80  
 Units: G - Gallons (liquids only)\* (8.3 pounds)  
 Number of Containers: 1  
 Container Type: TT - Cargo tank, tank trucks  
 Handling Method: T Chemical, physical, or biological treatment.  
 Specific Gravity: 1  
 Waste Code: D008  
 Waste Code 1\_2: Not reported  
 Waste Code 1\_3: Not reported  
 Waste Code 1\_4: Not reported  
 Waste Code 1\_5: Not reported  
 Waste Code 1\_6: Not reported

[Click this hyperlink](#) while viewing on your computer to access additional NY\_MANIFEST: detail in the EDR Site Report.

**AC294**  
**ESE**  
**1/8-1/4**  
**0.186 mi.**  
**980 ft.**

**CON EDISON**  
**112 32ND ST**  
**BROOKLYN, NY 11232**  
**Site 9 of 13 in cluster AC**

**NY MANIFEST** **S117058226**  
**N/A**

**Relative:**  
**Higher**

NY MANIFEST:  
 Country: USA  
 EPA ID: NYP004488565  
 Facility Status: Not reported  
 Location Address 1: 32 ST & 3RD AVE  
 Code: BP

**Actual:**  
**14 ft.**

Map ID  
Direction  
Distance  
Elevation

MAP FINDINGS

Site

Database(s)

EDR ID Number  
EPA ID Number

**CON EDISON (Continued)**

**S117058226**

Location Address 2: SB 70547  
Total Tanks: Not reported  
Location City: BROOKLYN  
Location State: NY  
Location Zip: 11232  
Location Zip 4: Not reported

NY MANIFEST:

EPAID: NYP004488565  
Mailing Name: CON EDISON  
Mailing Contact: TOM TEELING  
Mailing Address 1: 4 IRVING PLACE - 15TH FLOOR  
Mailing Address 2: Not reported  
Mailing City: NEW YORK  
Mailing State: NY  
Mailing Zip: 10003  
Mailing Zip 4: Not reported  
Mailing Country: USA  
Mailing Phone: 2124603770

NY MANIFEST:

Document ID: Not reported  
Manifest Status: Not reported  
seq: Not reported  
Year: 2014  
Trans1 State ID: NJ0000027193  
Trans2 State ID: Not reported  
Generator Ship Date: 04/03/2014  
Trans1 Recv Date: 04/03/2014  
Trans2 Recv Date: Not reported  
TSD Site Recv Date: 04/09/2014  
Part A Recv Date: Not reported  
Part B Recv Date: Not reported  
Generator EPA ID: NYP004488565  
Trans1 EPA ID: Not reported  
Trans2 EPA ID: Not reported  
TSDF ID 1: NJD002200046  
TSDF ID 2: Not reported  
Manifest Tracking Number: 012354209JJK  
Import Indicator: N  
Export Indicator: N  
Discr Quantity Indicator: N  
Discr Type Indicator: N  
Discr Residue Indicator: N  
Discr Partial Reject Indicator: N  
Discr Full Reject Indicator: N  
Manifest Ref Number: Not reported  
Alt Facility RCRA ID: Not reported  
Alt Facility Sign Date: Not reported  
MGMT Method Type Code: H110  
Waste Code: Not reported  
Waste Code: Not reported  
Waste Code: Not reported  
Waste Code: Not reported  
Waste Code: Not reported  
Waste Code: Not reported  
Quantity: 50

Map ID  
Direction  
Distance  
Elevation

MAP FINDINGS

Site

Database(s)

EDR ID Number  
EPA ID Number

**CON EDISON (Continued)**

**S117058226**

Units: G - Gallons (liquids only)\* (8.3 pounds)  
Number of Containers: 1  
Container Type: TT - Cargo tank, tank trucks  
Handling Method: T Chemical, physical, or biological treatment.  
Specific Gravity: 1  
Waste Code: D008  
Waste Code 1\_2: Not reported  
Waste Code 1\_3: Not reported  
Waste Code 1\_4: Not reported  
Waste Code 1\_5: Not reported  
Waste Code 1\_6: Not reported

[Click this hyperlink](#) while viewing on your computer to access additional NY\_MANIFEST: detail in the EDR Site Report.

**AC295  
ESE  
1/8-1/4  
0.186 mi.  
980 ft.**

**CON EDISON SERVICE BOX: 70547  
112 32ND ST  
BROOKLYN, NY 11232  
Site 10 of 13 in cluster AC**

**RCRA NonGen / NLR 1017771909  
FINDS NYP004488565**

**Relative:  
Higher**

RCRA NonGen / NLR:

Date form received by agency: 05/03/2014  
Facility name: CON EDISON SERVICE BOX: 70547  
Facility address: 112 32ND ST  
BROOKLYN, NY 11232  
EPA ID: NYP004488565  
Mailing address: IRVING PL, 15TH FL NE  
NEW YORK, NY 10003  
Contact: THOMAS TEELING  
Contact address: Not reported  
Not reported  
Contact country: Not reported  
Contact telephone: 212-460-3770  
Contact email: Not reported  
EPA Region: 02  
Classification: Non-Generator  
Description: Handler: Non-Generators do not presently generate hazardous waste

**Actual:  
14 ft.**

**Handler Activities Summary:**

U.S. importer of hazardous waste: No  
Mixed waste (haz. and radioactive): No  
Recycler of hazardous waste: No  
Transporter of hazardous waste: No  
Treater, storer or disposer of HW: No  
Underground injection activity: No  
On-site burner exemption: No  
Furnace exemption: No  
Used oil fuel burner: No  
Used oil processor: No  
Used oil refiner: No  
Used oil fuel marketer to burner: No  
Used oil Specification marketer: No  
Used oil transfer facility: No  
Used oil transporter: No



Map ID  
Direction  
Distance  
Elevation

MAP FINDINGS

Site

Database(s)

EDR ID Number  
EPA ID Number

**CON EDISON SERVICE BOX: 70547 (Continued)**

**1017771909**

Historical Generators:

Date form received by agency:04/03/2014  
Site name: CON EDISON  
Classification: Small Quantity Generator

Date form received by agency:04/03/2014  
Site name: CON EDISON  
Classification: Not a generator, verified

Violation Status: No violations found

FINDS:

Registry ID: 110063802416

Environmental Interest/Information System

RCRAInfo is a national information system that supports the Resource Conservation and Recovery Act (RCRA) program through the tracking of events and activities related to facilities that generate, transport, and treat, store, or dispose of hazardous waste. RCRAInfo allows RCRA program staff to track the notification, permit, compliance, and corrective action activities required under RCRA.

[Click this hyperlink](#) while viewing on your computer to access additional FINDS: detail in the EDR Site Report.

AG296  
SSW  
1/8-1/4  
0.186 mi.  
983 ft.

ROSENBERG LOUIS L  
162 42ND ST  
BROOKLYN, NY 11232  
Site 6 of 9 in cluster AG

RCRA NonGen / NLR  
FINDS  
ECHO  
NY MANIFEST  
1000262224  
NYD981559891

Relative:  
Higher

RCRA NonGen / NLR:

Actual:  
16 ft.

Date form received by agency:01/01/2007  
Facility name: ROSENBERG LOUIS L  
Facility address: 162 42ND ST  
BROOKLYN, NY 11232-3317  
EPA ID: NYD981559891  
Mailing address: SYLVAN AVE  
ENGLEWOOD CLIFFS, NY 07632  
Contact: Not reported  
Contact address: SYLVAN AVE  
ENGLEWOOD CLIFFS, NY 07632  
Contact country: US  
Contact telephone: Not reported  
Contact email: Not reported  
EPA Region: 02  
Classification: Non-Generator  
Description: Handler: Non-Generators do not presently generate hazardous waste

Owner/Operator Summary:

Owner/operator name: LOUIS L ROSENBERG  
Owner/operator address: NOT REQUIRED  
NOT REQUIRED, WY 99999  
Owner/operator country: US  
Owner/operator telephone: 212-555-1212

Map ID  
Direction  
Distance  
Elevation

MAP FINDINGS

Site

Database(s)

EDR ID Number  
EPA ID Number

**ROSENBERG LOUIS L (Continued)**

**1000262224**

Owner/operator email: Not reported  
Owner/operator fax: Not reported  
Owner/operator extension: Not reported  
Legal status: Private  
Owner/Operator Type: Operator  
Owner/Op start date: Not reported  
Owner/Op end date: Not reported

Owner/operator name: LOUIS L ROSENBERG  
Owner/operator address: NOT REQUIRED  
NOT REQUIRED, WY 99999

Owner/operator country: US  
Owner/operator telephone: 212-555-1212  
Owner/operator email: Not reported  
Owner/operator fax: Not reported  
Owner/operator extension: Not reported  
Legal status: Private  
Owner/Operator Type: Owner  
Owner/Op start date: Not reported  
Owner/Op end date: Not reported

Handler Activities Summary:

U.S. importer of hazardous waste: No  
Mixed waste (haz. and radioactive): No  
Recycler of hazardous waste: No  
Transporter of hazardous waste: No  
Treater, storer or disposer of HW: No  
Underground injection activity: No  
On-site burner exemption: No  
Furnace exemption: No  
Used oil fuel burner: No  
Used oil processor: No  
Used oil refiner: No  
Used oil fuel marketer to burner: No  
Used oil Specification marketer: No  
Used oil transfer facility: No  
Used oil transporter: No

Historical Generators:

Date form received by agency:01/01/2006  
Site name: ROSENBERG LOUIS L  
Classification: Not a generator, verified

Date form received by agency:07/08/1999  
Site name: ROSENBERG LOUIS L  
Classification: Not a generator, verified

Date form received by agency:09/23/1986  
Site name: ROSENBERG LOUIS L  
Classification: Large Quantity Generator

. Waste code: NONE  
. Waste name: None

Violation Status: No violations found

Map ID  
Direction  
Distance  
Elevation

MAP FINDINGS

Site

Database(s)

EDR ID Number  
EPA ID Number

**ROSENBERG LOUIS L (Continued)**

**1000262224**

**FINDS:**

Registry ID: 110004408846

**Environmental Interest/Information System**

RCRAInfo is a national information system that supports the Resource Conservation and Recovery Act (RCRA) program through the tracking of events and activities related to facilities that generate, transport, and treat, store, or dispose of hazardous waste. RCRAInfo allows RCRA program staff to track the notification, permit, compliance, and corrective action activities required under RCRA.

[Click this hyperlink](#) while viewing on your computer to access additional FINDS: detail in the EDR Site Report.

**ECHO:**

Envid: 1000262224  
Registry ID: 110004408846  
DFR URL: <http://echo.epa.gov/detailed-facility-report?fid=110004408846>

**NY MANIFEST:**

Country: USA  
EPA ID: NYD981559891  
Facility Status: Not reported  
Location Address 1: 162 42 ST  
Code: BP  
Location Address 2: Not reported  
Total Tanks: Not reported  
Location City: BROOKLYN  
Location State: NY  
Location Zip: 11232  
Location Zip 4: Not reported

**NY MANIFEST:**

EPAID: NYD981559891  
Mailing Name: LOUIS L ROSENBURG  
Mailing Contact: LOUIS L ROSENBURG  
Mailing Address 1: 162 42 STREET  
Mailing Address 2: Not reported  
Mailing City: BROOKLYN  
Mailing State: NY  
Mailing Zip: 11232  
Mailing Zip 4: Not reported  
Mailing Country: USA  
Mailing Phone: 2127368590

**NY MANIFEST:**

Document ID: NJA0230097  
Manifest Status: C  
seq: Not reported  
Year: 1986  
Trans1 State ID: NJS-5811-  
Trans2 State ID: Not reported  
Generator Ship Date: 10/17/1986  
Trans1 Recv Date: 10/17/1986

Map ID  
Direction  
Distance  
Elevation

MAP FINDINGS

Site

Database(s)

EDR ID Number  
EPA ID Number

ROSENBERG LOUIS L (Continued)

1000262224

Trans2 Recv Date: / /  
TSD Site Recv Date: 10/21/1986  
Part A Recv Date: 10/23/1986  
Part B Recv Date: 10/28/1986  
Generator EPA ID: NYD981559891  
Trans1 EPA ID: NJD085634335  
Trans2 EPA ID: Not reported  
TSD ID 1: NJD002200046  
TSD ID 2: Not reported  
Manifest Tracking Number: Not reported  
Import Indicator: Not reported  
Export Indicator: Not reported  
Discr Quantity Indicator: Not reported  
Discr Type Indicator: Not reported  
Discr Residue Indicator: Not reported  
Discr Partial Reject Indicator: Not reported  
Discr Full Reject Indicator: Not reported  
Manifest Ref Number: Not reported  
Alt Facility RCRA ID: Not reported  
Alt Facility Sign Date: Not reported  
MGMT Method Type Code: Not reported  
Waste Code: F007 - PLATING BATH SOL FM ELECTROPLATING OPER  
Waste Code: Not reported  
Waste Code: Not reported  
Waste Code: Not reported  
Waste Code: Not reported  
Waste Code: Not reported  
Quantity: 02500  
Units: P - Pounds  
Number of Containers: 005  
Container Type: DM - Metal drums, barrels  
Handling Method: T Chemical, physical, or biological treatment.  
Specific Gravity: 100  
Waste Code: X910 - NJ UNKNOWN  
Waste Code: Not reported  
Waste Code: Not reported  
Waste Code: Not reported  
Waste Code: Not reported  
Quantity: 06500  
Units: P - Pounds  
Number of Containers: 013  
Container Type: DM - Metal drums, barrels  
Handling Method: T Chemical, physical, or biological treatment.  
Specific Gravity: 100  
Waste Code: D002 - NON-LISTED CORROSIVE WASTES  
Waste Code: Not reported  
Waste Code: Not reported  
Waste Code: Not reported  
Waste Code: Not reported  
Quantity: 03500  
Units: G - Gallons (liquids only)\* (8.3 pounds)  
Number of Containers: 007  
Container Type: DM - Metal drums, barrels  
Handling Method: T Chemical, physical, or biological treatment.  
Specific Gravity: 100

Map ID  
Direction  
Distance  
Elevation

MAP FINDINGS

Site

Database(s)

EDR ID Number  
EPA ID Number

ROSENBERG LOUIS L (Continued)

1000262224

[Click this hyperlink](#) while viewing on your computer to access  
1 additional NY\_MANIFEST: record(s) in the EDR Site Report.

AJ297  
SSE  
1/8-1/4  
0.186 mi.  
984 ft.

CON EDISON SERVICE BOX: 49198  
313 39TH ST  
BROOKLYN, NY 11232  
Site 2 of 2 in cluster AJ

RCRA NonGen / NLR 1016967829  
NY MANIFEST NYP004414272

Relative:  
Higher

RCRA NonGen / NLR:

Actual:  
19 ft.

Date form received by agency:02/08/2014  
Facility name: CON EDISON SERVICE BOX: 49198  
Facility address: 313 39TH ST  
BROOKLYN, NY 11232  
EPA ID: NYP004414272  
Mailing address: IRVING PL, 15TH FL NE  
NEW YORK, NY 10003  
Contact: THOMAS TEELING  
Contact address: Not reported  
Not reported  
Contact country: Not reported  
Contact telephone: 212-460-3770  
Contact email: Not reported  
EPA Region: 02  
Classification: Non-Generator  
Description: Handler: Non-Generators do not presently generate hazardous waste

Handler Activities Summary:

U.S. importer of hazardous waste: No  
Mixed waste (haz. and radioactive): No  
Recycler of hazardous waste: No  
Transporter of hazardous waste: No  
Treater, storer or disposer of HW: No  
Underground injection activity: No  
On-site burner exemption: No  
Furnace exemption: No  
Used oil fuel burner: No  
Used oil processor: No  
User oil refiner: No  
Used oil fuel marketer to burner: No  
Used oil Specification marketer: No  
Used oil transfer facility: No  
Used oil transporter: No

Historical Generators:

Date form received by agency:01/08/2014  
Site name: CON EDISON SERVICE BOX: 49198  
Classification: Conditionally Exempt Small Quantity Generator

Violation Status: No violations found

NY MANIFEST:

Country: USA  
EPA ID: NYP004414272  
Facility Status: Not reported  
Location Address 1: 313 39 ST

Map ID  
Direction  
Distance  
Elevation

MAP FINDINGS

Site

Database(s)

EDR ID Number  
EPA ID Number

**CON EDISON SERVICE BOX: 49198 (Continued)**

**1016967829**

Code: BP  
Location Address 2: Not reported  
Total Tanks: Not reported  
Location City: BROOKLYN  
Location State: NY  
Location Zip: 11232  
Location Zip 4: Not reported

NY MANIFEST:

EPAID: NYP004414272  
Mailing Name: CON EDISON  
Mailing Contact: CON EDISON  
Mailing Address 1: 4 IRVING PLACE  
Mailing Address 2: 15TH FL  
Mailing City: NEW YORK  
Mailing State: NY  
Mailing Zip: 10003  
Mailing Zip 4: Not reported  
Mailing Country: USA  
Mailing Phone: Not reported

NY MANIFEST:

Document ID: Not reported  
Manifest Status: Not reported  
seq: Not reported  
Year: 2014  
Trans1 State ID: NJ0000027193  
Trans2 State ID: Not reported  
Generator Ship Date: 01/08/2014  
Trans1 Recv Date: 01/08/2014  
Trans2 Recv Date: Not reported  
TSD Site Recv Date: 01/09/2014  
Part A Recv Date: Not reported  
Part B Recv Date: Not reported  
Generator EPA ID: NYP004414272  
Trans1 EPA ID: Not reported  
Trans2 EPA ID: Not reported  
TSD ID 1: NJD002200046  
TSD ID 2: Not reported  
Manifest Tracking Number: 011695526JJK  
Import Indicator: N  
Export Indicator: N  
Discr Quantity Indicator: N  
Discr Type Indicator: N  
Discr Residue Indicator: N  
Discr Partial Reject Indicator: N  
Discr Full Reject Indicator: N  
Manifest Ref Number: Not reported  
Alt Facility RCRA ID: Not reported  
Alt Facility Sign Date: Not reported  
MGMT Method Type Code: H110  
Waste Code: Not reported  
Waste Code: Not reported  
Waste Code: Not reported  
Waste Code: Not reported  
Waste Code: Not reported  
Waste Code: Not reported

Map ID  
Direction  
Distance  
Elevation

MAP FINDINGS

Site

Database(s)

EDR ID Number  
EPA ID Number

**CON EDISON SERVICE BOX: 49198 (Continued)**

**1016967829**

Quantity: 5000  
Units: P - Pounds  
Number of Containers: 1  
Container Type: TT - Cargo tank, tank trucks  
Handling Method: T Chemical, physical, or biological treatment.  
Specific Gravity: 1  
Waste Code: D008  
Waste Code 1\_2: Not reported  
Waste Code 1\_3: Not reported  
Waste Code 1\_4: Not reported  
Waste Code 1\_5: Not reported  
Waste Code 1\_6: Not reported

[Click this hyperlink](#) while viewing on your computer to access additional NY\_MANIFEST: detail in the EDR Site Report.

**AK298  
ENE  
1/8-1/4  
0.187 mi.  
985 ft.**

**CON EDISON  
50-25 NEWTON RD  
QUEENS, NY**

**NY MANIFEST S117537708  
N/A**

**Site 2 of 7 in cluster AK**

**Relative:  
Higher**

NY MANIFEST:  
Country: USA  
EPA ID: NYP004702981  
Facility Status: Not reported  
Location Address 1: 50-25 NEWTON RD  
Code: BP  
Location Address 2: SB 51791  
Total Tanks: Not reported  
Location City: QUEENS  
Location State: NY  
Location Zip: Not reported  
Location Zip 4: Not reported

**Actual:  
8 ft.**

NY MANIFEST:  
EPAID: NYP004702981  
Mailing Name: CON EDISON  
Mailing Contact: TOM TEELING  
Mailing Address 1: 4 IRVING PL 15TH FL  
Mailing Address 2: Not reported  
Mailing City: NEW YORK  
Mailing State: NY  
Mailing Zip: 10003  
Mailing Zip 4: Not reported  
Mailing Country: USA  
Mailing Phone: 2124603770

NY MANIFEST:  
Document ID: Not reported  
Manifest Status: Not reported  
seq: Not reported  
Year: 2014  
Trans1 State ID: NJD003812047  
Trans2 State ID: Not reported  
Generator Ship Date: 12/04/2014  
Trans1 Recv Date: 12/04/2014

Map ID  
 Direction  
 Distance  
 Elevation

MAP FINDINGS

Site

Database(s)

EDR ID Number  
 EPA ID Number

**CON EDISON (Continued)**

**S117537708**

Trans2 Recv Date: Not reported  
 TSD Site Recv Date: 12/08/2014  
 Part A Recv Date: Not reported  
 Part B Recv Date: Not reported  
 Generator EPA ID: NYP004702981  
 Trans1 EPA ID: Not reported  
 Trans2 EPA ID: Not reported  
 TSDF ID 1: NJD991291105  
 TSDF ID 2: Not reported  
 Manifest Tracking Number: 002618464GBF  
 Import Indicator: N  
 Export Indicator: N  
 Discr Quantity Indicator: N  
 Discr Type Indicator: N  
 Discr Residue Indicator: N  
 Discr Partial Reject Indicator: N  
 Discr Full Reject Indicator: N  
 Manifest Ref Number: Not reported  
 Alt Facility RCRA ID: Not reported  
 Alt Facility Sign Date: Not reported  
 MGMT Method Type Code: H110  
 Waste Code: Not reported  
 Waste Code: Not reported  
 Waste Code: Not reported  
 Waste Code: Not reported  
 Waste Code: Not reported  
 Waste Code: Not reported  
 Quantity: 50  
 Units: G - Gallons (liquids only)\* (8.3 pounds)  
 Number of Containers: 1  
 Container Type: TT - Cargo tank, tank trucks  
 Handling Method: T Chemical, physical, or biological treatment.  
 Specific Gravity: 1  
 Waste Code: D008  
 Waste Code 1\_2: Not reported  
 Waste Code 1\_3: Not reported  
 Waste Code 1\_4: Not reported  
 Waste Code 1\_5: Not reported  
 Waste Code 1\_6: Not reported

[Click this hyperlink](#) while viewing on your computer to access additional NY\_MANIFEST: detail in the EDR Site Report.

**AH299**  
**East**  
**1/8-1/4**  
**0.189 mi.**  
**996 ft.**

**MIFAL HACHESED**  
**807-821 3RD AVE**  
**BROOKLYN, NY 11232**  
**Site 2 of 4 in cluster AH**

**NY MANIFEST**    **S119078324**  
**N/A**

**Relative:**  
**Higher**

NY MANIFEST:  
 Country: USA  
 EPA ID: NYR000005256  
 Facility Status: Not reported  
 Location Address 1: 28TH & 3RD AVE  
 Code: BP  
 Location Address 2: Not reported  
 Total Tanks: Not reported

**Actual:**  
**14 ft.**



Map ID  
Direction  
Distance  
Elevation

MAP FINDINGS

Site

Database(s)

EDR ID Number  
EPA ID Number

**MIFAL HACHESED (Continued)**

**S119078324**

Location City: BROOKLYN  
Location State: NY  
Location Zip: 11219  
Location Zip 4: Not reported

NY MANIFEST:  
EPAID: NYR000005256  
Mailing Name: MIFAL HACHESED  
Mailing Contact: EDWARD PALMA  
Mailing Address 1: 58-01 15 AVE  
Mailing Address 2: Not reported  
Mailing City: BROOKLYN  
Mailing State: NY  
Mailing Zip: 11219  
Mailing Zip 4: Not reported  
Mailing Country: USA  
Mailing Phone: 7183585863

NY MANIFEST:  
Document ID: NJA2182464  
Manifest Status: C  
seq: Not reported  
Year: 1995  
Trans1 State ID: Not reported  
Trans2 State ID: S7277  
Generator Ship Date: 09/14/1995  
Trans1 Recv Date: 09/14/1995  
Trans2 Recv Date: 09/14/1995  
TSD Site Recv Date: 09/14/1995  
Part A Recv Date: / /  
Part B Recv Date: 10/02/1995  
Generator EPA ID: NYR000005256  
Trans1 EPA ID: NYD986969947  
Trans2 EPA ID: NJD986609949  
TSDF ID 1: NJD991291105  
TSDF ID 2: Not reported  
Manifest Tracking Number: Not reported  
Import Indicator: Not reported  
Export Indicator: Not reported  
Discr Quantity Indicator: Not reported  
Discr Type Indicator: Not reported  
Discr Residue Indicator: Not reported  
Discr Partial Reject Indicator: Not reported  
Discr Full Reject Indicator: Not reported  
Manifest Ref Number: Not reported  
Alt Facility RCRA ID: Not reported  
Alt Facility Sign Date: Not reported  
MGMT Method Type Code: Not reported  
Waste Code: D008 - LEAD 5.0 MG/L TCLP  
Waste Code: Not reported  
Waste Code: Not reported  
Waste Code: Not reported  
Waste Code: Not reported  
Waste Code: Not reported  
Quantity: 06000  
Units: P - Pounds  
Number of Containers: 001

Map ID  
Direction  
Distance  
Elevation

MAP FINDINGS

Site

Database(s)

EDR ID Number  
EPA ID Number

**MIFAL HACHESED (Continued)**

**S119078324**

Container Type: DM - Metal drums, barrels  
Handling Method: B Incineration, heat recovery, burning.  
Specific Gravity: 100

[Click this hyperlink](#) while viewing on your computer to access 6 additional NY\_MANIFEST: record(s) in the EDR Site Report.

**AH300**  
**East**  
**1/8-1/4**  
**0.189 mi.**  
**996 ft.**

**HACHESED MIFAL**  
**807-821 3RD AVE**  
**BROOKLYN, NY 11232**

**RCRA NonGen / NLR** **1001028293**  
**FINDS** **NYR000005256**  
**ECHO**

**Site 3 of 4 in cluster AH**

**Relative:**  
**Higher**

RCRA NonGen / NLR:

Date form received by agency:01/01/2007

Facility name: HACHESED MIFAL

Facility address: 807-821 3RD AVE  
BROOKLYN, NY 11232-1511

EPA ID: NYR000005256

Mailing address: 32ND AVE  
C-O EDSA MANAGEMENT  
JACKSON HEIGHTS, NY 11369

Contact: Not reported

Contact address: 32ND AVE  
JACKSON HEIGHTS, NY 11369

Contact country: US

Contact telephone: Not reported

Contact email: Not reported

EPA Region: 02

Classification: Non-Generator

Description: Handler: Non-Generators do not presently generate hazardous waste

Owner/Operator Summary:

Owner/operator name: MIFAL HACHESED  
Owner/operator address: 58-01 15TH AVE  
BROOKLYN, NY 11219

Owner/operator country: US  
Owner/operator telephone: 718-358-5863  
Owner/operator email: Not reported  
Owner/operator fax: Not reported  
Owner/operator extension: Not reported  
Legal status: Private  
Owner/Operator Type: Operator  
Owner/Op start date: Not reported  
Owner/Op end date: Not reported

Owner/operator name: MIFAL HACHESED  
Owner/operator address: 58-01 15TH AVE  
BROOKLYN, NY 11219

Owner/operator country: US  
Owner/operator telephone: 718-358-5863  
Owner/operator email: Not reported  
Owner/operator fax: Not reported  
Owner/operator extension: Not reported  
Legal status: Private  
Owner/Operator Type: Owner

Map ID  
Direction  
Distance  
Elevation

MAP FINDINGS

Site

Database(s)

EDR ID Number  
EPA ID Number

**HACHESED MIFAL (Continued)**

**1001028293**

Owner/Op start date: Not reported  
Owner/Op end date: Not reported

Handler Activities Summary:

U.S. importer of hazardous waste: No  
Mixed waste (haz. and radioactive): No  
Recycler of hazardous waste: No  
Transporter of hazardous waste: No  
Treater, storer or disposer of HW: No  
Underground injection activity: No  
On-site burner exemption: No  
Furnace exemption: No  
Used oil fuel burner: No  
Used oil processor: No  
Used oil refiner: No  
Used oil fuel marketer to burner: No  
Used oil Specification marketer: No  
Used oil transfer facility: No  
Used oil transporter: No

Historical Generators:

Date form received by agency:01/01/2006  
Site name: HACHESED MIFAL  
Classification: Not a generator, verified

Date form received by agency:07/08/1999  
Site name: HACHESED MIFAL  
Classification: Not a generator, verified

Date form received by agency:02/15/1996  
Site name: MIFAC HACHASED  
Classification: Large Quantity Generator

Date form received by agency:05/23/1995  
Site name: HACHESED MIFAL  
Classification: Large Quantity Generator

. Waste code: D000  
. Waste name: Not Defined

. Waste code: D001  
. Waste name: IGNITABLE WASTE

. Waste code: D008  
. Waste name: LEAD

Violation Status: No violations found

**FINDS:**

Registry ID: 110004513786

Environmental Interest/Information System

RCRAInfo is a national information system that supports the Resource Conservation and Recovery Act (RCRA) program through the tracking of events and activities related to facilities that generate, transport, and treat, store, or dispose of hazardous waste. RCRAInfo allows RCRA

Map ID  
Direction  
Distance  
Elevation

MAP FINDINGS

Site

Database(s)

EDR ID Number  
EPA ID Number

**HACHESED MIFAL (Continued)**

**1001028293**

program staff to track the notification, permit, compliance, and corrective action activities required under RCRA.

[Click this hyperlink](#) while viewing on your computer to access additional FINDS: detail in the EDR Site Report.

ECHO:

Envid: 1001028293  
Registry ID: 110004513786  
DFR URL: <http://echo.epa.gov/detailed-facility-report?fid=110004513786>

**AN301  
SE  
1/8-1/4  
0.189 mi.  
997 ft.**

**LEUNGS HOLDINGS NY LLC  
129 34TH STREET  
BROOKLYN, NY 11232  
Site 1 of 8 in cluster AN**

**NY AST A100296479  
N/A**

**Relative:  
Higher**

AST:  
Region: STATE  
DEC Region: 2  
Site Status: Unregulated/Closed  
Facility Id: 2-608193  
Program Type: PBS  
UTM X: 584150.78324  
UTM Y: 4501080.08139  
Expiration Date: N/A  
Site Type: Auto Service/Repair (No Gasoline Sales)

**Actual:  
15 ft.**

Affiliation Records:  
Site Id: 30045  
Affiliation Type: Facility Owner  
Company Name: LEUNGS HOLDING NY LLC  
Contact Type: PRESIDENT  
Contact Name: TIMOTHY L. MAR  
Address1: 129 34TH STREET  
Address2: Not reported  
City: BROOKLYN  
State: NY  
Zip Code: 10306  
Country Code: 001  
Phone: (718) 986-4321  
EMail: Not reported  
Fax Number: Not reported  
Modified By: MRBARROW  
Date Last Modified: 2017-03-31  
  
Site Id: 30045  
Affiliation Type: Mail Contact  
Company Name: LEUNGS HOLDINGS NY LLC  
Contact Type: Not reported  
Contact Name: TIMOTHY L. MAR  
Address1: 192 CLAWSON STREET  
Address2: Not reported  
City: STATEN ISLAND  
State: NY  
Zip Code: 10306  
Country Code: 001

Map ID  
Direction  
Distance  
Elevation

MAP FINDINGS

Site

Database(s)

EDR ID Number  
EPA ID Number

**LEUNGS HOLDINGS NY LLC (Continued)**

**A100296479**

Phone: (718) 987-9217  
EMail: TIMOTHY.MAR@VERIZON.NET  
Fax Number: Not reported  
Modified By: MRBARROW  
Date Last Modified: 2017-03-31

Site Id: 30045  
Affiliation Type: Emergency Contact  
Company Name: LEUNGS HOLDING NY LLC  
Contact Type: Not reported  
Contact Name: Not reported  
Address1: Not reported  
Address2: Not reported  
City: Not reported  
State: NN  
Zip Code: Not reported  
Country Code: 999  
Phone: Not reported  
EMail: Not reported  
Fax Number: Not reported  
Modified By: MRBARROW  
Date Last Modified: 2017-03-31

Site Id: 30045  
Affiliation Type: Facility Operator  
Company Name: LEUNGS HOLDINGS NY LLC  
Contact Type: Not reported  
Contact Name: NA  
Address1: Not reported  
Address2: Not reported  
City: Not reported  
State: NN  
Zip Code: Not reported  
Country Code: 001  
Phone: (718) 986-4321  
EMail: Not reported  
Fax Number: Not reported  
Modified By: MRBARROW  
Date Last Modified: 2017-03-31

**Tank Info:**

Tank Number: 001  
Tank Id: 64872  
Material Code: 0022  
Common Name of Substance: Waste Oil/Used Oil

**Equipment Records:**

A00 - Tank Internal Protection - None  
H00 - Tank Leak Detection - None  
I00 - Overfill - None  
L09 - Piping Leak Detection - Exempt Suction Piping  
D00 - Pipe Type - No Piping  
J02 - Dispenser - Suction Dispenser  
G00 - Tank Secondary Containment - None  
B00 - Tank External Protection - None

Map ID  
Direction  
Distance  
Elevation

MAP FINDINGS

Site

Database(s)

EDR ID Number  
EPA ID Number

**LEUNGS HOLDINGS NY LLC (Continued)**

**A100296479**

C00 - Pipe Location - No Piping  
F00 - Pipe External Protection - None  
Tank Location: 3  
Tank Type: Steel/Carbon Steel/Iron  
Tank Status: Closed - Removed  
Pipe Model: Not reported  
Install Date: 05/10/2008  
Capacity Gallons: 250  
Tightness Test Method: -  
Date Test: Not reported  
Next Test Date: Not reported  
Date Tank Closed: 03/23/2017  
Register: True  
Modified By: JAAVERSA  
Last Modified: 04/20/2017  
Material Name: Not reported

**AN302**  
**ESE**  
**1/8-1/4**  
**0.190 mi.**  
**1002 ft.**

**A-ONE CAR & TRUCK AUTO REPAIR**  
**891 3RD AVENUE**  
**BROOKLYN, NY 11232**  
**Site 2 of 8 in cluster AN**

**NY AST** **A100292934**  
**N/A**

**Relative:**  
**Higher**  
**Actual:**  
**15 ft.**

AST:  
Region: STATE  
DEC Region: 2  
Site Status: Active  
Facility Id: 2-610159  
Program Type: PBS  
UTM X: 584156.49253  
UTM Y: 4501133.90438  
Expiration Date: 03/22/2021  
Site Type: Other

Affiliation Records:  
Site Id: 361430  
Affiliation Type: Facility Owner  
Company Name: WONG KYI HTWE  
Contact Type: OWNER  
Contact Name: NONG, KYI, HTNE  
Address1: 6829 NANLOWS AVE  
Address2: Not reported  
City: BROOKLYN  
State: NY  
Zip Code: 11220  
Country Code: 001  
Phone: (917) 251-6360  
EMail: Not reported  
Fax Number: Not reported  
Modified By: NTFREEMA  
Date Last Modified: 2016-03-24

Site Id: 361430  
Affiliation Type: Mail Contact  
Company Name: A-ONE CAR & TRUCK AUTO REPAIR  
Contact Type: Not reported  
Contact Name: Not reported  
Address1: 891 THIRD AVENUE

Map ID  
Direction  
Distance  
Elevation

MAP FINDINGS

Site

Database(s)

EDR ID Number  
EPA ID Number

**A-ONE CAR & TRUCK AUTO REPAIR (Continued)**

**A100292934**

Address2: Not reported  
City: BROOKLYN  
State: NY  
Zip Code: 11232  
Country Code: 001  
Phone: (718) 965-1135  
EMail: Not reported  
Fax Number: Not reported  
Modified By: NRLOMBAR  
Date Last Modified: 2006-03-22

Site Id: 361430  
Affiliation Type: Facility Operator  
Company Name: A-ONE CAR & TRUCK AUTO REPAIR  
Contact Type: Not reported  
Contact Name: WONG KYI HTWE  
Address1: Not reported  
Address2: Not reported  
City: Not reported  
State: NN  
Zip Code: Not reported  
Country Code: 001  
Phone: (718) 965-1135  
EMail: Not reported  
Fax Number: Not reported  
Modified By: BVCAMPBE  
Date Last Modified: 2011-01-25

Site Id: 361430  
Affiliation Type: Emergency Contact  
Company Name: NONG KYI-HTNE  
Contact Type: Not reported  
Contact Name: EDDIE LOPEZ  
Address1: Not reported  
Address2: Not reported  
City: Not reported  
State: NN  
Zip Code: Not reported  
Country Code: 001  
Phone: (718) 768-5291  
EMail: Not reported  
Fax Number: Not reported  
Modified By: NRLOMBAR  
Date Last Modified: 2006-03-22

**Tank Info:**

Tank Number: 001  
Tank Id: 210638  
Material Code: 0022  
Common Name of Substance: Waste Oil/Used Oil

**Equipment Records:**

K01 - Spill Prevention - Catch Basin  
2  
Tank Location:  
Tank Type: Steel/Carbon Steel/Iron

Map ID  
Direction  
Distance  
Elevation

MAP FINDINGS

Site

Database(s)

EDR ID Number  
EPA ID Number

**A-ONE CAR & TRUCK AUTO REPAIR (Continued)**

**A100292934**

Tank Status: In Service  
Pipe Model: Not reported  
Install Date: 01/01/2005  
Capacity Gallons: 500  
Tightness Test Method: NN  
Date Test: Not reported  
Next Test Date: Not reported  
Date Tank Closed: Not reported  
Register: True  
Modified By: NTFREEMA  
Last Modified: 04/14/2017  
Material Name: Not reported

**AM303  
SE  
1/8-1/4  
0.191 mi.  
1009 ft.**

**CON EDISON SERVICE BOX: 49079  
315 36TH ST  
BROOKLYN, NY 11232**

**RCRA NonGen / NLR 1016965009  
NY MANIFEST NYP004379053**

**Site 2 of 6 in cluster AM**

**Relative:  
Higher**

RCRA NonGen / NLR:

Date form received by agency: 11/23/2013  
Facility name: CON EDISON SERVICE BOX: 49079

**Actual:  
16 ft.**

Facility address: 315 36TH ST  
BROOKLYN, NY 11232  
EPA ID: NYP004379053  
Mailing address: IRVING PL, 15TH FL NE  
NEW YORK, NY 10003

Contact: THOMAS TEELING  
Contact address: Not reported  
Not reported

Contact country: Not reported  
Contact telephone: 212-460-3770

Contact email: Not reported  
EPA Region: 02

Classification: Non-Generator

Description: Handler: Non-Generators do not presently generate hazardous waste

**Handler Activities Summary:**

U.S. importer of hazardous waste: No  
Mixed waste (haz. and radioactive): No  
Recycler of hazardous waste: No  
Transporter of hazardous waste: No  
Treater, storer or disposer of HW: No  
Underground injection activity: No  
On-site burner exemption: No  
Furnace exemption: No  
Used oil fuel burner: No  
Used oil processor: No  
User oil refiner: No  
Used oil fuel marketer to burner: No  
Used oil Specification marketer: No  
Used oil transfer facility: No  
Used oil transporter: No

**Historical Generators:**

Date form received by agency: 10/23/2013  
Site name: CON EDISON SERVICE BOX: 49079



Map ID  
Direction  
Distance  
Elevation

MAP FINDINGS

Site

Database(s)

EDR ID Number  
EPA ID Number

**CON EDISON SERVICE BOX: 49079 (Continued)**

**1016965009**

Classification: Conditionally Exempt Small Quantity Generator

Violation Status: No violations found

NY MANIFEST:

Country: USA  
EPA ID: NYP004379053  
Facility Status: Not reported  
Location Address 1: 315 36TH ST  
Code: BP  
Location Address 2: SB49079  
Total Tanks: Not reported  
Location City: BROOKLYN  
Location State: NY  
Location Zip: 11232  
Location Zip 4: Not reported

NY MANIFEST:

EPAID: NYP004379053  
Mailing Name: CON EDISON  
Mailing Contact: CON EDISON  
Mailing Address 1: 4 IRVING PLACE  
Mailing Address 2: 15TH FL  
Mailing City: NEW YORK  
Mailing State: NY  
Mailing Zip: 10003  
Mailing Zip 4: Not reported  
Mailing Country: USA  
Mailing Phone: Not reported

NY MANIFEST:

Document ID: Not reported  
Manifest Status: Not reported  
seq: Not reported  
Year: 2013  
Trans1 State ID: NJD003812047  
Trans2 State ID: Not reported  
Generator Ship Date: 10/23/2013  
Trans1 Recv Date: 10/23/2013  
Trans2 Recv Date: Not reported  
TSD Site Recv Date: 10/24/2013  
Part A Recv Date: Not reported  
Part B Recv Date: Not reported  
Generator EPA ID: NYP004379053  
Trans1 EPA ID: Not reported  
Trans2 EPA ID: Not reported  
TSD ID 1: NJD991291105  
TSD ID 2: Not reported  
Manifest Tracking Number: 002237494GBF  
Import Indicator: N  
Export Indicator: N  
Discr Quantity Indicator: N  
Discr Type Indicator: N  
Discr Residue Indicator: N  
Discr Partial Reject Indicator: N  
Discr Full Reject Indicator: N  
Manifest Ref Number: Not reported  
Alt Facility RCRA ID: Not reported

Map ID  
 Direction  
 Distance  
 Elevation

MAP FINDINGS

Site

Database(s)

EDR ID Number  
 EPA ID Number

**CON EDISON SERVICE BOX: 49079 (Continued)**

**1016965009**

Alt Facility Sign Date: Not reported  
 MGMT Method Type Code: H110  
 Waste Code: Not reported  
 Waste Code: Not reported  
 Waste Code: Not reported  
 Waste Code: Not reported  
 Waste Code: Not reported  
 Waste Code: Not reported  
 Quantity: 50  
 Units: G - Gallons (liquids only)\* (8.3 pounds)  
 Number of Containers: 1  
 Container Type: TT - Cargo tank, tank trucks  
 Handling Method: T Chemical, physical, or biological treatment.  
 Specific Gravity: 1  
 Waste Code: D008  
 Waste Code 1\_2: Not reported  
 Waste Code 1\_3: Not reported  
 Waste Code 1\_4: Not reported  
 Waste Code 1\_5: Not reported  
 Waste Code 1\_6: Not reported

[Click this hyperlink](#) while viewing on your computer to access additional NY\_MANIFEST: detail in the EDR Site Report.

**AH304**  
**East**  
**1/8-1/4**  
**0.191 mi.**  
**1009 ft.**

**DOMINICK SERINO**  
**797 3RD AVE**  
**BROOKLYN, NY 11232**  
**Site 4 of 4 in cluster AH**

**NY TANKS** **U001330289**  
**N/A**

**Relative:**  
**Higher**

TANKS:  
 Facility Id: 2-600803  
 Region: STATE  
 DEC Region: 2  
 Site Status: Inactive  
 Program Type: PBS  
 Expiration Date: N/A  
 UTM X: 584417.00000  
 UTM Y: 4501513.00000

**Actual:**  
**14 ft.**

**AC305**  
**ESE**  
**1/8-1/4**  
**0.191 mi.**  
**1010 ft.**

**CON EDISON**  
**114 32ND ST**  
**BROOKLYN, NY 11232**  
**Site 11 of 13 in cluster AC**

**NY MANIFEST** **S116550469**  
**N/A**

**Relative:**  
**Higher**

NY MANIFEST:  
 Country: USA  
 EPA ID: NYP004488581  
 Facility Status: Not reported  
 Location Address 1: 114 32 ST & 3RD AVE  
 Code: BP  
 Location Address 2: MH 49032  
 Total Tanks: Not reported  
 Location City: BROOKLYN

**Actual:**  
**15 ft.**

Map ID  
Direction  
Distance  
Elevation

MAP FINDINGS

Site

Database(s)

EDR ID Number  
EPA ID Number

**CON EDISON (Continued)**

**S116550469**

Location State: NY  
Location Zip: 11232  
Location Zip 4: Not reported

**NY MANIFEST:**

EPAID: NYP004488581  
Mailing Name: CON EDISON  
Mailing Contact: TOM TEELING  
Mailing Address 1: 4 IRVING PLACE - 15TH FLOOR  
Mailing Address 2: Not reported  
Mailing City: NEW YORK  
Mailing State: NY  
Mailing Zip: 10003  
Mailing Zip 4: Not reported  
Mailing Country: USA  
Mailing Phone: 2124603770

**NY MANIFEST:**

Document ID: Not reported  
Manifest Status: Not reported  
seq: Not reported  
Year: 2014  
Trans1 State ID: NJ0000027193  
Trans2 State ID: Not reported  
Generator Ship Date: 04/03/2014  
Trans1 Recv Date: 04/03/2014  
Trans2 Recv Date: Not reported  
TSD Site Recv Date: 04/09/2014  
Part A Recv Date: Not reported  
Part B Recv Date: Not reported  
Generator EPA ID: NYP004488581  
Trans1 EPA ID: Not reported  
Trans2 EPA ID: Not reported  
TSDF ID 1: NJD002200046  
TSDF ID 2: Not reported  
Manifest Tracking Number: 012354208JJK  
Import Indicator: N  
Export Indicator: N  
Discr Quantity Indicator: N  
Discr Type Indicator: N  
Discr Residue Indicator: N  
Discr Partial Reject Indicator: N  
Discr Full Reject Indicator: N  
Manifest Ref Number: Not reported  
Alt Facility RCRA ID: Not reported  
Alt Facility Sign Date: Not reported  
MGMT Method Type Code: H110  
Waste Code: Not reported  
Waste Code: Not reported  
Waste Code: Not reported  
Waste Code: Not reported  
Waste Code: Not reported  
Waste Code: Not reported  
Quantity: 100  
Units: G - Gallons (liquids only)\* (8.3 pounds)  
Number of Containers: 1  
Container Type: TT - Cargo tank, tank trucks

Map ID  
Direction  
Distance  
Elevation

MAP FINDINGS

Site

Database(s)

EDR ID Number  
EPA ID Number

**CON EDISON (Continued)**

**S116550469**

Handling Method: T Chemical, physical, or biological treatment.  
Specific Gravity: 1  
Waste Code: D008  
Waste Code 1\_2: Not reported  
Waste Code 1\_3: Not reported  
Waste Code 1\_4: Not reported  
Waste Code 1\_5: Not reported  
Waste Code 1\_6: Not reported

[Click this hyperlink](#) while viewing on your computer to access additional NY\_MANIFEST: detail in the EDR Site Report.

**AC306  
ESE  
1/8-1/4  
0.191 mi.  
1010 ft.**

**CON EDISON MANHOLE: 49032  
114 32ND ST  
BROOKLYN, NY 11232**

**RCRA NonGen / NLR 1017771911  
FINDS NYP004488581**

**Site 12 of 13 in cluster AC**

**Relative:  
Higher**

RCRA NonGen / NLR:  
Date form received by agency:05/03/2014  
Facility name: CON EDISON MANHOLE: 49032

**Actual:  
15 ft.**

Facility address: 114 32ND ST  
BROOKLYN, NY 11232  
EPA ID: NYP004488581  
Mailing address: IRVING PL, 15TH FL NE  
NEW YORK, NY 10003  
Contact: THOMAS TEELING  
Contact address: Not reported  
Not reported  
Contact country: Not reported  
Contact telephone: 212-460-3770  
Contact email: Not reported  
EPA Region: 02  
Classification: Non-Generator  
Description: Handler: Non-Generators do not presently generate hazardous waste

**Handler Activities Summary:**

U.S. importer of hazardous waste: No  
Mixed waste (haz. and radioactive): No  
Recycler of hazardous waste: No  
Transporter of hazardous waste: No  
Treater, storer or disposer of HW: No  
Underground injection activity: No  
On-site burner exemption: No  
Furnace exemption: No  
Used oil fuel burner: No  
Used oil processor: No  
User oil refiner: No  
Used oil fuel marketer to burner: No  
Used oil Specification marketer: No  
Used oil transfer facility: No  
Used oil transporter: No

**Historical Generators:**

Date form received by agency:04/03/2014  
Site name: CON EDISON

Map ID  
 Direction  
 Distance  
 Elevation

MAP FINDINGS

Site

Database(s)

EDR ID Number  
 EPA ID Number

**CON EDISON MANHOLE: 49032 (Continued)**

**1017771911**

Classification: Large Quantity Generator

Date form received by agency: 04/03/2014

Site name: CON EDISON

Classification: Not a generator, verified

Violation Status: No violations found

**FINDS:**

Registry ID: 110063802434

**Environmental Interest/Information System**

RCRAInfo is a national information system that supports the Resource Conservation and Recovery Act (RCRA) program through the tracking of events and activities related to facilities that generate, transport, and treat, store, or dispose of hazardous waste. RCRAInfo allows RCRA program staff to track the notification, permit, compliance, and corrective action activities required under RCRA.

[Click this hyperlink](#) while viewing on your computer to access additional FINDS: detail in the EDR Site Report.

**AC307** 114 32ND ST AT 3RD AVE.  
**ESE** 114 32ND ST AT 3RD AVE  
**1/8-1/4** BROOKLYN, NY  
**0.191 mi.**  
**1010 ft.** **Site 13 of 13 in cluster AC**

**NY LTANKS** **S102662567**  
**N/A**

**Relative:**  
**Higher**

**LTANKS:**

**Actual:**  
**15 ft.**

Facility ID: 9305702  
 Site ID: 167598  
 Closed Date: 2003-10-27  
 Spill Number: 9305702  
 Spill Date: 1993-08-09  
 Spill Cause: Tank Overfill  
 Spill Source: Gasoline Station or other PBS Facility  
 Spill Class: C3  
 Cleanup Ceased: Not reported  
 SWIS: 2401  
 Investigator: ADZHITOM  
 Referred To: Not reported  
 Reported to Dept: 1993-08-09  
 CID: Not reported  
 Water Affected: Not reported  
 Spill Notifier: Affected Persons  
 Last Inspection: Not reported  
 Recommended Penalty: False  
 Meets Standard: False  
 UST Involvement: False  
 Remediation Phase: 0  
 Date Entered In Computer: 1993-08-11  
 Spill Record Last Update: 2003-10-27  
 Spiller Name: Not reported  
 Spiller Company: DIDA'S SERVICE STATION  
 Spiller Address: 339 3RD AVENUE  
 Spiller County: 001

Map ID  
Direction  
Distance  
Elevation

MAP FINDINGS

Site

Database(s)

EDR ID Number  
EPA ID Number

114 32ND ST AT 3RD AVE. (Continued)

S102662567

Spiller Contact: Not reported  
Spiller Phone: Not reported  
Spiller Extention: Not reported  
DEC Region: 2  
DER Facility ID: 141217  
DEC Memo: "Prior to Sept, 2004 data translation this spill Lead\_DEC Field was ZHITOMIRSKY Closed 10/27/03 by A.Zhitomirsky"  
Remarks: "THE RESIDENT COMPLAINED ABOUT PETROLEUM FROM GAS STATION VENTS GETTING INTO HER BACK YARD"

All Materials:  
Site ID: 167598  
Operable Unit ID: 987218  
Operable Unit: 01  
Material ID: 561690  
Material Code: 0066A  
Material Name: unknown petroleum  
Case No.: Not reported  
Material FA: Petroleum  
Quantity: .00  
Units: L  
Recovered: .00  
Oxygenate: Not reported

AE308  
East  
1/8-1/4  
0.192 mi.  
1014 ft.

CON EDISON SERVICE BOX: 46995  
124 29TH ST FRONT OF  
BROOKLYN, NY 11232  
Site 11 of 11 in cluster AE

RCRA NonGen / NLR 1016965245  
NY MANIFEST NYP004381364

Relative:  
Higher

RCRA NonGen / NLR:  
Date form received by agency:11/28/2013  
Facility name: CON EDISON SERVICE BOX: 46995  
Facility address: 124 29TH ST FRONT OF  
BROOKLYN, NY 11232  
EPA ID: NYP004381364  
Mailing address: IRVING PL, 15TH FL NE  
NEW YORK, NY 10003  
Contact: THOMAS TEELING  
Contact address: Not reported  
Not reported  
Contact country: Not reported  
Contact telephone: 212-460-3770  
Contact email: Not reported  
EPA Region: 02  
Classification: Non-Generator  
Description: Handler: Non-Generators do not presently generate hazardous waste

Actual:  
16 ft.

Handler Activities Summary:  
U.S. importer of hazardous waste: No  
Mixed waste (haz. and radioactive): No  
Recycler of hazardous waste: No  
Transporter of hazardous waste: No  
Treater, storer or disposer of HW: No  
Underground injection activity: No  
On-site burner exemption: No  
Furnace exemption: No

Map ID  
Direction  
Distance  
Elevation

MAP FINDINGS

Site

Database(s)

EDR ID Number  
EPA ID Number

**CON EDISON SERVICE BOX: 46995 (Continued)**

**1016965245**

Used oil fuel burner: No  
Used oil processor: No  
User oil refiner: No  
Used oil fuel marketer to burner: No  
Used oil Specification marketer: No  
Used oil transfer facility: No  
Used oil transporter: No

Historical Generators:

Date form received by agency: 10/28/2013  
Site name: CON EDISON SERVICE BOX: 46995  
Classification: Conditionally Exempt Small Quantity Generator

Violation Status: No violations found

NY MANIFEST:

Country: USA  
EPA ID: NYP004381364  
Facility Status: Not reported  
Location Address 1: OPP 124 29TH ST  
Code: BP  
Location Address 2: SB 46995  
Total Tanks: Not reported  
Location City: BROOKLYN  
Location State: NY  
Location Zip: 11232  
Location Zip 4: Not reported

NY MANIFEST:

EPAID: NYP004381364  
Mailing Name: CON EDISON  
Mailing Contact: CON EDISON  
Mailing Address 1: 4 IRVING PL 15TH FL  
Mailing Address 2: Not reported  
Mailing City: NEW YORK  
Mailing State: NY  
Mailing Zip: 10003  
Mailing Zip 4: Not reported  
Mailing Country: USA  
Mailing Phone: 2124603770

NY MANIFEST:

Document ID: Not reported  
Manifest Status: Not reported  
seq: Not reported  
Year: 2013  
Trans1 State ID: NJD003812047  
Trans2 State ID: Not reported  
Generator Ship Date: 10/28/2013  
Trans1 Recv Date: 10/28/2013  
Trans2 Recv Date: Not reported  
TSD Site Recv Date: 10/28/2013  
Part A Recv Date: Not reported  
Part B Recv Date: Not reported  
Generator EPA ID: NYP004381364  
Trans1 EPA ID: Not reported  
Trans2 EPA ID: Not reported

Map ID  
Direction  
Distance  
Elevation

MAP FINDINGS

Site

Database(s)

EDR ID Number  
EPA ID Number

**CON EDISON SERVICE BOX: 46995 (Continued)**

**1016965245**

TSDf ID 1: NJD991291105  
TSDf ID 2: Not reported  
Manifest Tracking Number: 002237426GBF  
Import Indicator: N  
Export Indicator: N  
Discr Quantity Indicator: N  
Discr Type Indicator: N  
Discr Residue Indicator: N  
Discr Partial Reject Indicator: N  
Discr Full Reject Indicator: N  
Manifest Ref Number: Not reported  
Alt Facility RCRA ID: Not reported  
Alt Facility Sign Date: Not reported  
MGMT Method Type Code: H110  
Waste Code: Not reported  
Waste Code: Not reported  
Waste Code: Not reported  
Waste Code: Not reported  
Waste Code: Not reported  
Waste Code: Not reported  
Quantity: 100  
Units: G - Gallons (liquids only)\* (8.3 pounds)  
Number of Containers: 1  
Container Type: TT - Cargo tank, tank trucks  
Handling Method: T Chemical, physical, or biological treatment.  
Specific Gravity: 1  
Waste Code: D008  
Waste Code 1\_2: Not reported  
Waste Code 1\_3: Not reported  
Waste Code 1\_4: Not reported  
Waste Code 1\_5: Not reported  
Waste Code 1\_6: Not reported

[Click this hyperlink](#) while viewing on your computer to access additional NY\_MANIFEST: detail in the EDR Site Report.

AO309  
SW  
1/8-1/4  
0.193 mi.  
1020 ft.

**BUSH TERMINAL PORTS & TERMINAL  
FOOT OF 43RD ST - PUMP HOUSE  
BROOKLYN, NY 11222**

**RCRA NonGen / NLR 1000238631  
NYD981080914**

**Site 1 of 7 in cluster AO**

**Relative:  
Higher**

RCRA NonGen / NLR:  
Date form received by agency: 01/01/2007  
Facility name: BUSH TERMINAL PORTS & TERMINAL  
Facility address: FOOT OF 43RD ST - PUMP HOUSE  
BROOKLYN, NY 11222  
EPA ID: NYD981080914  
Mailing address: CENTRE ST - ROOM 2436  
NEW YORK, NY 10007  
Contact: TED NABAVI  
Contact address: CENTRE ST - ROOM 2436  
NEW YORK, NY 10007  
Contact country: US  
Contact telephone: 718-669-8178  
Contact email: Not reported  
EPA Region: 02

**Actual:  
10 ft.**



Map ID  
Direction  
Distance  
Elevation

MAP FINDINGS

Site

Database(s)

EDR ID Number  
EPA ID Number

**BUSH TERMINAL PORTS & TERMINAL (Continued)**

**1000238631**

Classification: Non-Generator  
Description: Handler: Non-Generators do not presently generate hazardous waste

Owner/Operator Summary:

Owner/operator name: Not reported  
Owner/operator address: NOT REQUIRED  
NOT REQUIRED, WY 99999  
Owner/operator country: US  
Owner/operator telephone: 212-555-1212  
Owner/operator email: Not reported  
Owner/operator fax: Not reported  
Owner/operator extension: Not reported  
Legal status: Private  
Owner/Operator Type: Operator  
Owner/Op start date: Not reported  
Owner/Op end date: Not reported

Owner/operator name: Not reported  
Owner/operator address: NOT REQUIRED  
NOT REQUIRED, WY 99999  
Owner/operator country: US  
Owner/operator telephone: 212-555-1212  
Owner/operator email: Not reported  
Owner/operator fax: Not reported  
Owner/operator extension: Not reported  
Legal status: Private  
Owner/Operator Type: Owner  
Owner/Op start date: Not reported  
Owner/Op end date: Not reported

Handler Activities Summary:

U.S. importer of hazardous waste: No  
Mixed waste (haz. and radioactive): No  
Recycler of hazardous waste: No  
Transporter of hazardous waste: No  
Treater, storer or disposer of HW: No  
Underground injection activity: No  
On-site burner exemption: No  
Furnace exemption: No  
Used oil fuel burner: No  
Used oil processor: No  
User oil refiner: No  
Used oil fuel marketer to burner: No  
Used oil Specification marketer: No  
Used oil transfer facility: No  
Used oil transporter: No

Historical Generators:

Date form received by agency:01/01/2006  
Site name: BUSH TERMINAL PORTS & TERMINAL  
Classification: Not a generator, verified

Date form received by agency:06/07/1985  
Site name: BUSH TERMINAL PORTS & TERMINAL  
Classification: Not a generator, verified

Map ID  
Direction  
Distance  
Elevation

MAP FINDINGS

Site

Database(s)

EDR ID Number  
EPA ID Number

**BUSH TERMINAL PORTS & TERMINAL (Continued)**

**1000238631**

. Waste code: X002  
. Waste name: POLYCHLORINATED BIPHENOLS (PCBs)

Violation Status: No violations found

**310**  
**SSE**  
**1/8-1/4**  
**0.194 mi.**  
**1025 ft.**

**CON EDISON**  
**319 37 ST**  
**BROOKLYN, NY 11232**

**NY MANIFEST** **S117314647**  
**N/A**

**Relative:**  
**Higher**

NY MANIFEST:  
Country: USA  
EPA ID: NYP004617189  
Facility Status: Not reported  
Location Address 1: 319 37 ST  
Code: BP  
Location Address 2: SB 49116  
Total Tanks: Not reported  
Location City: BROOKLYN  
Location State: NY  
Location Zip: 11232  
Location Zip 4: Not reported

**Actual:**  
**18 ft.**

NY MANIFEST:  
EPAID: NYP004617189  
Mailing Name: CON EDISON  
Mailing Contact: TOM TEELING  
Mailing Address 1: 4 IRVING PLACE 15TH FLOOR  
Mailing Address 2: Not reported  
Mailing City: NEW YORK  
Mailing State: NY  
Mailing Zip: 10003  
Mailing Zip 4: Not reported  
Mailing Country: USA  
Mailing Phone: Not reported

NY MANIFEST:  
Document ID: Not reported  
Manifest Status: Not reported  
seq: Not reported  
Year: 2014  
Trans1 State ID: NJD003812047  
Trans2 State ID: Not reported  
Generator Ship Date: 08/04/2014  
Trans1 Recv Date: 08/04/2014  
Trans2 Recv Date: Not reported  
TSD Site Recv Date: 08/05/2014  
Part A Recv Date: Not reported  
Part B Recv Date: Not reported  
Generator EPA ID: NYP004617189  
Trans1 EPA ID: Not reported  
Trans2 EPA ID: Not reported  
TSDF ID 1: NJD991291105  
TSDF ID 2: Not reported  
Manifest Tracking Number: 002615676GBF  
Import Indicator: N  
Export Indicator: N  
Discr Quantity Indicator: N

Map ID  
Direction  
Distance  
Elevation

MAP FINDINGS

Site

Database(s)

EDR ID Number  
EPA ID Number

**CON EDISON (Continued)**

**S117314647**

Discr Type Indicator: N  
Discr Residue Indicator: N  
Discr Partial Reject Indicator: N  
Discr Full Reject Indicator: N  
Manifest Ref Number: Not reported  
Alt Facility RCRA ID: Not reported  
Alt Facility Sign Date: Not reported  
MGMT Method Type Code: H110  
Waste Code: Not reported  
Waste Code: Not reported  
Waste Code: Not reported  
Waste Code: Not reported  
Waste Code: Not reported  
Waste Code: Not reported  
Quantity: 100  
Units: G - Gallons (liquids only)\* (8.3 pounds)  
Number of Containers: 1  
Container Type: TT - Cargo tank, tank trucks  
Handling Method: T Chemical, physical, or biological treatment.  
Specific Gravity: 1  
Waste Code: D008  
Waste Code 1\_2: Not reported  
Waste Code 1\_3: Not reported  
Waste Code 1\_4: Not reported  
Waste Code 1\_5: Not reported  
Waste Code 1\_6: Not reported

[Click this hyperlink](#) while viewing on your computer to access additional NY\_MANIFEST: detail in the EDR Site Report.

**AG311**  
**SSW**  
**1/8-1/4**  
**0.195 mi.**  
**1029 ft.**

**CON EDISON**  
**4223 2ND AVE**  
**BROOKLYN, NY 11232**  
**Site 7 of 9 in cluster AG**

**NY MANIFEST** **S117061470**  
**N/A**

**Relative:**  
**Higher**

NY MANIFEST:  
Country: USA  
EPA ID: NYP004537700  
Facility Status: Not reported  
Location Address 1: NE 43RD ST & 2ND AVE  
Code: BP  
Location Address 2: MH 4033  
Total Tanks: Not reported  
Location City: BROOKLYN  
Location State: NY  
Location Zip: 11232  
Location Zip 4: Not reported

**Actual:**  
**18 ft.**

NY MANIFEST:  
EPAID: NYP004537700  
Mailing Name: CON EDISON  
Mailing Contact: TOM TEELING  
Mailing Address 1: 4 IRVING PLACE 15TH FLOOR  
Mailing Address 2: Not reported  
Mailing City: NEW YORK  
Mailing State: NY

Map ID  
Direction  
Distance  
Elevation

MAP FINDINGS

Site

Database(s)

EDR ID Number  
EPA ID Number

**CON EDISON (Continued)**

**S117061470**

Mailing Zip: 10003  
Mailing Zip 4: Not reported  
Mailing Country: USA  
Mailing Phone: Not reported

**NY MANIFEST:**

Document ID: Not reported  
Manifest Status: Not reported  
seq: Not reported  
Year: 2014  
Trans1 State ID: NJ0000027193  
Trans2 State ID: Not reported  
Generator Ship Date: 05/20/2014  
Trans1 Recv Date: 05/20/2014  
Trans2 Recv Date: Not reported  
TSD Site Recv Date: 05/23/2014  
Part A Recv Date: Not reported  
Part B Recv Date: Not reported  
Generator EPA ID: NYP004537700  
Trans1 EPA ID: Not reported  
Trans2 EPA ID: Not reported  
TSD ID 1: NJD002200046  
TSD ID 2: Not reported  
Manifest Tracking Number: 013245686JJK  
Import Indicator: N  
Export Indicator: N  
Discr Quantity Indicator: N  
Discr Type Indicator: N  
Discr Residue Indicator: N  
Discr Partial Reject Indicator: N  
Discr Full Reject Indicator: N  
Manifest Ref Number: Not reported  
Alt Facility RCRA ID: Not reported  
Alt Facility Sign Date: Not reported  
MGMT Method Type Code: H110  
Waste Code: Not reported  
Waste Code: Not reported  
Waste Code: Not reported  
Waste Code: Not reported  
Waste Code: Not reported  
Waste Code: Not reported  
Quantity: 100  
Units: G - Gallons (liquids only)\* (8.3 pounds)  
Number of Containers: 1  
Container Type: TT - Cargo tank, tank trucks  
Handling Method: T Chemical, physical, or biological treatment.  
Specific Gravity: 1  
Waste Code: D008  
Waste Code 1\_2: Not reported  
Waste Code 1\_3: Not reported  
Waste Code 1\_4: Not reported  
Waste Code 1\_5: Not reported  
Waste Code 1\_6: Not reported

[Click this hyperlink](#) while viewing on your computer to access additional NY\_MANIFEST: detail in the EDR Site Report.

Map ID  
Direction  
Distance  
Elevation

MAP FINDINGS

Site

Database(s)

EDR ID Number  
EPA ID Number

AG312  
SSW  
1/8-1/4  
0.195 mi.  
1029 ft.

CON EDISON MANHOLE: 4033  
4223 2ND AVE  
BROOKLYN, NY 11232  
Site 8 of 9 in cluster AG

RCRA NonGen / NLR  
FINDS 1017775923  
NYP004537700

Relative:  
Higher

RCRA NonGen / NLR:

Actual:  
18 ft.

Date form received by agency:06/20/2014  
Facility name: CON EDISON MANHOLE: 4033  
Facility address: 4223 2ND AVE  
BROOKLYN, NY 11232  
EPA ID: NYP004537700  
Mailing address: IRVING PL, 15TH FL NE  
NEW YORK, NY 10003  
Contact: THOMAS TEELING  
Contact address: Not reported  
Not reported  
Contact country: Not reported  
Contact telephone: 212-460-3770  
Contact email: Not reported  
EPA Region: 02  
Classification: Non-Generator  
Description: Handler: Non-Generators do not presently generate hazardous waste

Handler Activities Summary:

U.S. importer of hazardous waste: No  
Mixed waste (haz. and radioactive): No  
Recycler of hazardous waste: No  
Transporter of hazardous waste: No  
Treater, storer or disposer of HW: No  
Underground injection activity: No  
On-site burner exemption: No  
Furnace exemption: No  
Used oil fuel burner: No  
Used oil processor: No  
User oil refiner: No  
Used oil fuel marketer to burner: No  
Used oil Specification marketer: No  
Used oil transfer facility: No  
Used oil transporter: No

Historical Generators:

Date form received by agency:05/20/2014  
Site name: CON EDISON  
Classification: Large Quantity Generator

Date form received by agency:05/20/2014  
Site name: CON EDISON  
Classification: Not a generator, verified

Violation Status: No violations found

FINDS:

Registry ID: 110063796049

Environmental Interest/Information System

RCRAInfo is a national information system that supports the Resource Conservation and Recovery Act (RCRA) program through the tracking of

Map ID  
Direction  
Distance  
Elevation



Site

Database(s)

EDR ID Number  
EPA ID Number

**CON EDISON MANHOLE: 4033 (Continued)**

**1017775923**

events and activities related to facilities that generate, transport, and treat, store, or dispose of hazardous waste. RCRAInfo allows RCRA program staff to track the notification, permit, compliance, and corrective action activities required under RCRA.

[Click this hyperlink](#) while viewing on your computer to access additional FINDS: detail in the EDR Site Report.

**AK313  
ENE  
1/8-1/4  
0.195 mi.  
1029 ft.**

**ESTATE OF CARONARO (BLK 5712 LOT 63 SEC 17)  
59-25 NEW UTRECHT AVE  
BROOKLYN, NY 11204  
Site 3 of 7 in cluster AK**

**NY UST U003749704  
N/A**

**Relative:  
Higher**

UST:  
Id/Status: 2-604626 / Unregulated/Closed  
Program Type: PBS  
Region: STATE  
DEC Region: 2  
Expiration Date: N/A  
UTM X: 588535.68955  
UTM Y: 4508554.20613  
Site Type: Other

**Actual:  
9 ft.**

Affiliation Records:  
Site Id: 26497  
Affiliation Type: Facility Owner  
Company Name: 6419 NEW UTRECHT AVE. REALTY CORP.  
Contact Type: Not reported  
Contact Name: Not reported  
Address1: 1753 65TH STREET  
Address2: Not reported  
City: BROOKLYN  
State: NY  
Zip Code: 11204  
Country Code: 001  
Phone: (718) 232-4863  
EMail: Not reported  
Fax Number: Not reported  
Modified By: TRANSLAT  
Date Last Modified: 2004-03-04

Site Id: 26497  
Affiliation Type: Mail Contact  
Company Name: FENLEY & NICOL ENVIR  
Contact Type: Not reported  
Contact Name: CHERYL NEARY  
Address1: 445 BROOK AVE  
Address2: Not reported  
City: DEER PARK  
State: NY  
Zip Code: 11729  
Country Code: 001  
Phone: (631) 586-4900  
EMail: Not reported  
Fax Number: Not reported  
Modified By: TRANSLAT

Map ID  
Direction  
Distance  
Elevation

MAP FINDINGS

Site

Database(s)

EDR ID Number  
EPA ID Number

**ESTATE OF CARBONARO (BLK 5712 LOT 63 SEC 17) (Continued)**

**U003749704**

Date Last Modified: 2004-03-04  
  
Site Id: 26497  
Affiliation Type: Facility Operator  
Company Name: ESTATE OF CARBONARO (BLK 5712 LOT 63 SEC 17)  
Contact Type: Not reported  
Contact Name: LEON SMART  
Address1: Not reported  
Address2: Not reported  
City: Not reported  
State: NN  
Zip Code: Not reported  
Country Code: 001  
Phone: (718) 232-4863  
EMail: Not reported  
Fax Number: Not reported  
Modified By: TRANSLAT  
Date Last Modified: 2004-03-04

Site Id: 26497  
Affiliation Type: Emergency Contact  
Company Name: 6419 NEW UTRECHT AVE. REALTY CORP.  
Contact Type: Not reported  
Contact Name: LEON SMART  
Address1: Not reported  
Address2: Not reported  
City: Not reported  
State: NN  
Zip Code: Not reported  
Country Code: 001  
Phone: (718) 232-4863  
EMail: Not reported  
Fax Number: Not reported  
Modified By: TRANSLAT  
Date Last Modified: 2004-03-04

**Tank Info:**

Tank Number: 001  
Tank ID: 58384  
Tank Status: Closed - Removed  
Material Name: Closed - Removed  
Capacity Gallons: 550  
Install Date: Not reported  
Date Tank Closed: 07/01/2000  
Registered: True  
Tank Location: Underground  
Tank Type: Steel/carbon steel  
Material Code: 0009  
Common Name of Substance: Gasoline  
  
Tightness Test Method: NN  
Date Test: Not reported  
Next Test Date: Not reported  
Pipe Model: Not reported  
Modified By: TRANSLAT  
Last Modified: 04/14/2017

Map ID  
Direction  
Distance  
Elevation

MAP FINDINGS

Site

Database(s)

EDR ID Number  
EPA ID Number

**ESTATE OF CARBONARO (BLK 5712 LOT 63 SEC 17) (Continued)**

**U003749704**

Equipment Records:

A00 - Tank Internal Protection - None  
J00 - Dispenser - None  
H00 - Tank Leak Detection - None  
I00 - Overfill - None  
D00 - Pipe Type - No Piping  
G00 - Tank Secondary Containment - None  
F00 - Pipe External Protection - None  
B00 - Tank External Protection - None  
C00 - Pipe Location - No Piping

Tank Number: 002  
Tank ID: 58385  
Tank Status: Closed - Removed  
Material Name: Closed - Removed  
Capacity Gallons: 550  
Install Date: Not reported  
Date Tank Closed: 07/01/2000  
Registered: True  
Tank Location: Underground  
Tank Type: Steel/carbon steel  
Material Code: 0009  
Common Name of Substance: Gasoline

Tightness Test Method: NN  
Date Test: Not reported  
Next Test Date: Not reported  
Pipe Model: Not reported  
Modified By: TRANSLAT  
Last Modified: 04/14/2017

Equipment Records:

A00 - Tank Internal Protection - None  
J00 - Dispenser - None  
F00 - Pipe External Protection - None  
B00 - Tank External Protection - None  
C00 - Pipe Location - No Piping  
H00 - Tank Leak Detection - None  
I00 - Overfill - None  
D00 - Pipe Type - No Piping  
G00 - Tank Secondary Containment - None

Tank Number: 003  
Tank ID: 58386  
Tank Status: Closed - Removed  
Material Name: Closed - Removed  
Capacity Gallons: 550  
Install Date: Not reported  
Date Tank Closed: 07/01/2000  
Registered: True  
Tank Location: Underground  
Tank Type: Steel/carbon steel  
Material Code: 0009  
Common Name of Substance: Gasoline



Map ID  
Direction  
Distance  
Elevation

MAP FINDINGS

Site

Database(s)

EDR ID Number  
EPA ID Number

**ESTATE OF CARONARO (BLK 5712 LOT 63 SEC 17) (Continued)**

**U003749704**

Tightness Test Method: NN  
Date Test: Not reported  
Next Test Date: Not reported  
Pipe Model: Not reported  
Modified By: TRANSLAT  
Last Modified: 04/14/2017

Equipment Records:

A00 - Tank Internal Protection - None  
J00 - Dispenser - None  
D00 - Pipe Type - No Piping  
H00 - Tank Leak Detection - None  
I00 - Overfill - None  
G00 - Tank Secondary Containment - None  
F00 - Pipe External Protection - None  
B00 - Tank External Protection - None  
C00 - Pipe Location - No Piping

Tank Number: 004  
Tank ID: 66336  
Tank Status: Closed - Removed  
Material Name: Closed - Removed  
Capacity Gallons: 550  
Install Date: Not reported  
Date Tank Closed: 07/01/2000  
Registered: True  
Tank Location: Underground  
Tank Type: Steel/carbon steel  
Material Code: 0009  
Common Name of Substance: Gasoline

Tightness Test Method: NN  
Date Test: Not reported  
Next Test Date: Not reported  
Pipe Model: Not reported  
Modified By: TRANSLAT  
Last Modified: 04/14/2017

Equipment Records:

A00 - Tank Internal Protection - None  
J00 - Dispenser - None  
I00 - Overfill - None  
H00 - Tank Leak Detection - None  
D00 - Pipe Type - No Piping  
G00 - Tank Secondary Containment - None  
B00 - Tank External Protection - None  
C00 - Pipe Location - No Piping  
F00 - Pipe External Protection - None

Tank Number: 005  
Tank ID: 58387  
Tank Status: Closed - Removed  
Material Name: Closed - Removed  
Capacity Gallons: 550  
Install Date: Not reported  
Date Tank Closed: 07/01/2000

Map ID  
 Direction  
 Distance  
 Elevation

MAP FINDINGS

Site

Database(s)

EDR ID Number  
 EPA ID Number

**ESTATE OF CARBONARO (BLK 5712 LOT 63 SEC 17) (Continued)**

**U003749704**

Registered: True  
 Tank Location: Underground  
 Tank Type: Steel/carbon steel  
 Material Code: 0022  
 Common Name of Substance: Waste Oil/Used Oil

Tightness Test Method: NN  
 Date Test: Not reported  
 Next Test Date: Not reported  
 Pipe Model: Not reported  
 Modified By: TRANSLAT  
 Last Modified: 04/14/2017

Equipment Records:

- B00 - Tank External Protection - None
- C00 - Pipe Location - No Piping
- A00 - Tank Internal Protection - None
- J00 - Dispenser - None
- H00 - Tank Leak Detection - None
- I00 - Overfill - None
- D00 - Pipe Type - No Piping
- G00 - Tank Secondary Containment - None
- F00 - Pipe External Protection - None

**AF314  
 SW  
 1/8-1/4  
 0.195 mi.  
 1030 ft.**

**FORMER EAST COAST INDUSTRIAL UNIFORM  
 35, 43 AND 49 SKILLMAN STREET  
 BROOKLYN, NY 11205  
 Site 2 of 3 in cluster AF**

**NY INST CONTROL S116041517  
 N/A**

**Relative:  
 Higher**

INST CONTROL:  
 Site Code: 458025  
 Control Name: Site Management Plan  
 Actual:  
 HW Code: C224156  
 6 ft. Control Code: 32  
 Control Type: INST  
 Dt record added: 12/04/2013  
 Dt rec updated: 07/12/2017  
 Updated By: snboller  
 Site Code: 458025

Site Description: Location: The Former East Coast Industrial Uniform Site is located in the City of New York, Borough of Brooklyn (Kings County) at 35, 43 and 49 (formerly 39) Skillman Street. It is currently identified as Section 7, Block 1886, Lots 10, 11 and 12 on the NYC tax map. Site Features: The site was vacant and was formerly developed with three attached buildings and a parking area. The site is now occupied by three new 6-story residential apartment buildings. Each building consists of 16 apartments with a mix of 3, 4 and 5 bedroom units to better serve the needs of the community. Each building features a full basement level with utility rooms, residential living space, and 8-9 parking spaces and outdoor recreation areas on the roof. Current Zoning/Uses: The site has historically been zoned for light industrial/commercial applications. In 2001, the area was rezoned as a Special Mixed Use district (MX4) which added an R-6A residential zoning to the area. The surrounding land use includes 3 new multi-family residential buildings to the east, four new multi-family residential buildings and a vacant commercial building to the west, older multi-family walk up style buildings to the south and a

Map ID  
Direction  
Distance  
Elevation

MAP FINDINGS

Site

Database(s)

EDR ID Number  
EPA ID Number

**FORMER EAST COAST INDUSTRIAL UNIFORM (Continued)**

**S116041517**

community/office building to the north. Past Use of the Site: The Site was developed prior to 1887 with a Brooklyn Union Gas Gasometer (gas holder) in the northern third of the property and multiple residential homes and stores on the southern portion. The holder was operated solely as a gas distribution holder; no gas production facilities were present. By 1935, the holder was removed and the northern section was vacant until approximately 1941 when it was a parking lot and then a furniture/framing company. From 1974 to 2008, East Coast Industrial Uniform, an industrial dry-cleaning operation, was operating on the site. There are several concrete lined trenches cut through the southeast end of the building which were likely used to contain wash water from numerous washing machines prior to discharge through the small aboveground oil water separator located in the southeast corner and finally to public sewer. An abandoned-in-place underground storage tank is located near the roll-up gate entrance to the building. The underground storage tank (UST) is believed to be the 3,000-gallon No. 2 fuel oil tank identified on the NYSDEC PBS database. The UST was subsequently removed as part of the IRM. Site Geology and Hydrogeology: Subsurface soils at the Site consist of brown sand with some gravel to approximately 15 feet below grade. Native fine brown sand with a trace amount of silt is present immediately below this layer. The water table is approximately 20 feet below grade and groundwater flows generally to the west-northwest.

Env Problem:

Nature and Extent of Contamination Prior to Remediation: Based on the results of the Remedial Investigation, known contaminants including volatile organic compounds (VOCs) consisting primarily of petroleum compounds and chlorinated solvents, semi-volatile organic compounds (SVOCs) and metals are presented in the subsurface. These contaminants are impacting soil, groundwater and soil vapor. Groundwater - Petroleum VOCs and chlorinated VOCs were reported in groundwater above TOGS standards. For example, 1,2,4-trimethylbenzene was detected at a maximum concentration of 290 ppb (standard is 5 ppb). Tetrachloroethene (PCE) was detected at a maximum concentration of 540 ppb (standard is 5 ppb). Trichloroethene (TCE) was detected at a maximum concentration of 53 ppb (standard is 5 ppb). Soil - Petroleum VOCs were detected in soil above their corresponding NYSDEC Part 375.6 unrestricted soil cleanup objectives (UUSCOs). For example, 1,2,4-trimethylbenzene was detected at a maximum concentration of 16 ppm (UUSCO is 3.6 ppm). Naphthalene was detected at a maximum concentration of 18 ppm (UUSCO is 12 ppm). Soil Vapor Elevated concentrations of several chlorinated VOCs were detected on the site. For example, PCE was detected at a maximum concentration of 3,510 ug/m<sup>3</sup> and TCE was detected at 687 ug/m<sup>3</sup>. Significant Threat: NYSDEC and NYSDOH determined that this site does not pose a significant threat to human health or the environment. Post Remediation: Soil - The limits of soil/fill excavation were guided by the results of endpoint soil sampling done around and below excavations associated with 1) the former 3,000 gallon UST (removed as part of the IRM) and 2) the removal of petroleum and chlorinated contaminated soil and fill. Excavations were advanced either until no UUSCO exceedances of PVOCs and CVOCs were detected or to the property boundaries. Groundwater - Following chemical oxidant (ISCO) injection, BTEX/PVOC concentration reductions have been observed within the monitoring wells MW5 and MW6 which are down gradient of the row of injection points IW5 - IW8, but no reductions have been observed in MW4, which is located between injection point rows IW1-IW4 and

Map ID  
Direction  
Distance  
Elevation

MAP FINDINGS

Site

Database(s)

EDR ID Number  
EPA ID Number

**FORMER EAST COAST INDUSTRIAL UNIFORM (Continued)**

**S116041517**

IW5-IW8. The four farthest on-Site down gradient monitoring wells (MW7, MW8, MW9 and MW10) have repeatedly shown low concentrations of the BTEX/PVOC compounds. Soil Vapor - A vapor mitigation system consisting of a sub-slab depressurization system and vapor barrier was installed beneath the portion of the basement slab in each of the 3 on-site buildings which are to be used for residential space. Certificate of Completion issued on 12/19/2013.

Health Problem: Measures are in place to control the potential for coming in contact with subsurface soil and groundwater contamination remaining on the site. People are not drinking the contaminated groundwater because the area is served by a public water supply that is not affected by this contamination.

Dump: False  
Structure: False  
Lagoon: False  
Landfill: False  
Pond: False  
Disp Start: Not reported  
Disp Term: Not reported  
Lat/Long: Not reported  
Dell: Not reported  
Record Add: 11/17/2011 11:55:00 AM  
Record Upd: 12/4/2013 1:09:00 PM  
Updated By: snboller  
Own Op: Applicant/Requestor  
Sub Type: P03  
Owner Name: Zelig Weiss  
Owner Company: 39 Skillman Street LLC  
Owner Address: 266 Broadway, Suite 301  
Owner Addr2: Not reported  
Owner City,St,Zip:Brooklyn, NY 11211  
Owner Country: United States of America  
Own Op: Document Repository  
Sub Type: NNN  
Owner Name: Not reported  
Owner Company: Marcy Library  
Owner Address: 617 DeKalb Ave. (at Nostrand Ave.)  
Owner Addr2: Not reported  
Owner City,St,Zip:Brooklyn, NY 11216  
Owner Country: United States of America  
Own Op: Owner  
Sub Type: 03  
Owner Name: Zelig Weiss  
Owner Company: 39 Skillman Street LLC  
Owner Address: 266 Broadway, Suite 301  
Owner Addr2: Not reported  
Owner City,St,Zip:Brooklyn, NY 11211  
Owner Country: United States of America  
HW Code: C224156  
Waste Type: MERCURY  
Waste Quantity: UNKNOWN  
Waste Code: Not reported  
HW Code: C224156  
Waste Type: ETHENE, 1,2, Cis-Dichloro  
Waste Quantity: UNKNOWN  
Waste Code: Not reported  
HW Code: C224156

Map ID  
Direction  
Distance  
Elevation

MAP FINDINGS

Site

Database(s)

EDR ID Number  
EPA ID Number

FORMER EAST COAST INDUSTRIAL UNIFORM (Continued)

S116041517

Waste Type: TRICHLOROETHENE (TCE)  
Waste Quantity: UNKNOWN  
Waste Code: Not reported  
HW Code: C224156  
Waste Type: NAPHTHALENE  
Waste Quantity: UNKNOWN  
Waste Code: Not reported  
HW Code: C224156  
Waste Type: LEAD  
Waste Quantity: UNKNOWN  
Waste Code: Not reported  
HW Code: C224156  
Waste Type: TETRACHLOROETHYLENE (PCE)  
Waste Quantity: UNKNOWN  
Waste Code: Not reported  
HW Code: C224156  
Waste Type: 1,2,4-TRIMETHYLBENZENE  
Waste Quantity: UNKNOWN  
Waste Code: Not reported  
HW Code: C224156  
Waste Type: XYLENE (MIXED)  
Waste Quantity: UNKNOWN  
Waste Code: Not reported  
HW Code: C224156  
Waste Type: BENZENE  
Waste Quantity: UNKNOWN  
Waste Code: Not reported  
HW Code: C224156  
Waste Type: tetrachloroethene (PCE)  
Waste Quantity: UNKNOWN  
Waste Code: Not reported  
HW Code: C224156  
Waste Type: cis-1,2-Dichloroethene  
Waste Quantity: UNKNOWN  
Waste Code: Not reported  
Crossref ID: 224068  
Cross Ref Type Code:  
Cross Ref Type: HW Site ID  
Record Added Date: 11/17/2011 9:19:00 AM  
Record Updated: 11/17/2011 9:19:00 AM  
Updated By: BXANDERS  
Crossref ID: C224068  
Cross Ref Type Code:  
Cross Ref Type: BCP Site ID  
Record Added Date: 11/17/2011 9:20:00 AM  
Record Updated: 11/17/2011 9:20:00 AM  
Updated By: BXANDERS  
Crossref ID: C224156-03-12  
Cross Ref Type Code:  
Cross Ref Type: Agreement/Consent Order Number  
Record Added Date: 12/4/2013 1:08:00 PM  
Record Updated: 12/4/2013 1:08:00 PM  
Updated By: snboller  
Crossref ID: 2013000503181  
Cross Ref Type Code:  
Cross Ref Type: County Recording Identifier  
Record Added Date: 12/9/2013 12:24:00 PM

Map ID  
Direction  
Distance  
Elevation

MAP FINDINGS

Site

Database(s)

EDR ID Number  
EPA ID Number

**FORMER EAST COAST INDUSTRIAL UNIFORM (Continued)**

**S116041517**

Record Updated: 12/9/2013 12:24:00 PM  
Updated By: snboller  
Crossref ID: 1108026  
Cross Ref Type Code:  
Cross Ref Type: Spill No.  
Record Added Date: 5/9/2016 1:44:00 PM  
Record Updated: 5/9/2016 1:44:00 PM  
Updated By: snboller

Site Code: 458025  
Control Name: IC/EC Plan  
HW Code: C224156  
Control Code: 34  
Control Type: INST  
Dt record added: 12/04/2013  
Dt rec updated: 07/12/2017  
Updated By: snboller  
Site Code: 458025

Site Description: Location: The Former East Coast Industrial Uniform Site is located in the City of New York, Borough of Brooklyn (Kings County) at 35, 43 and 49 (formerly 39) Skillman Street. It is currently identified as Section 7, Block 1886, Lots 10, 11 and 12 on the NYC tax map. Site Features: The site was vacant and was formerly developed with three attached buildings and a parking area. The site is now occupied by three new 6-story residential apartment buildings. Each building consists of 16 apartments with a mix of 3, 4 and 5 bedroom units to better serve the needs of the community. Each building features a full basement level with utility rooms, residential living space, and 8-9 parking spaces and outdoor recreation areas on the roof. Current Zoning/Uses: The site has historically been zoned for light industrial/commercial applications. In 2001, the area was rezoned as a Special Mixed Use district (MX4) which added an R-6A residential zoning to the area. The surrounding land use includes 3 new multi-family residential buildings to the east, four new multi-family residential buildings and a vacant commercial building to the west, older multi-family walk up style buildings to the south and a community/office building to the north. Past Use of the Site: The Site was developed prior to 1887 with a Brooklyn Union Gas Gasometer (gas holder) in the northern third of the property and multiple residential homes and stores on the southern portion. The holder was operated solely as a gas distribution holder; no gas production facilities were present. By 1935, the holder was removed and the northern section was vacant until approximately 1941 when it was a parking lot and then a furniture/framing company. From 1974 to 2008, East Coast Industrial Uniform, an industrial dry-cleaning operation, was operating on the site. There are several concrete lined trenches cut through the southeast end of the building which were likely used to contain wash water from numerous washing machines prior to discharge through the small aboveground oil water separator located in the southeast corner and finally to public sewer. An abandoned-in-place underground storage tank is located near the roll-up gate entrance to the building. The underground storage tank (UST) is believed to be the 3,000-gallon No. 2 fuel oil tank identified on the NYSDEC PBS database. The UST was subsequently removed as part of the IRM. Site Geology and Hydrogeology: Subsurface soils at the Site consist of brown sand with some gravel to approximately 15 feet below grade. Native fine brown sand with a

Map ID  
Direction  
Distance  
Elevation

MAP FINDINGS

Site

Database(s)

EDR ID Number  
EPA ID Number

**FORMER EAST COAST INDUSTRIAL UNIFORM (Continued)**

**S116041517**

trace amount of silt is present immediately below this layer. The water table is approximately 20 feet below grade and groundwater flows generally to the west-northwest.

Env Problem: Nature and Extent of Contamination Prior to Remediation: Based on the results of the Remedial Investigation, known contaminants including volatile organic compounds (VOCs) consisting primarily of petroleum compounds and chlorinated solvents, semi-volatile organic compounds (SVOCs) and metals are presented in the subsurface. These contaminants are impacting soil, groundwater and soil vapor. Groundwater - Petroleum VOCs and chlorinated VOCs were reported in groundwater above TOGS standards. For example, 1,2,4-trimethylbenzene was detected at a maximum concentration of 290 ppb (standard is 5 ppb). Tetrachloroethene (PCE) was detected at a maximum concentration of 540 ppb (standard is 5 ppb). Trichloroethene (TCE) was detected at a maximum concentration of 53 ppb (standard is 5 ppb). Soil - Petroleum VOCs were detected in soil above their corresponding NYSDEC Part 375.6 unrestricted soil cleanup objectives (UUSCOs). For example, 1,2,4-trimethylbenzene was detected at a maximum concentration of 16 ppm (UUSCO is 3.6 ppm). Naphthalene was detected at a maximum concentration of 18 ppm (UUSCO is 12 ppm). Soil Vapor Elevated concentrations of several chlorinated VOCs were detected on the site. For example, PCE was detected at a maximum concentration of 3,510 ug/m<sup>3</sup> and TCE was detected at 687 ug/m<sup>3</sup>. Significant Threat: NYSDEC and NYSDOH determined that this site does not pose a significant threat to human health or the environment. Post Remediation: Soil - The limits of soil/fill excavation were guided by the results of endpoint soil sampling done around and below excavations associated with 1) the former 3,000 gallon UST (removed as part of the IRM) and 2) the removal of petroleum and chlorinated contaminated soil and fill. Excavations were advanced either until no UUSCO exceedances of PVOCs and CVOCs were detected or to the property boundaries. Groundwater - Following chemical oxidant(ISCO)injection, BTEX/PVOC concentration reductions have been observed within the monitoring wells MW5 and MW6 which are down gradient of the row of injection points IW5 - IW8, but no reductions have been observed in MW4, which is located between injection point rows IW1-IW4 and IW5-IW8. The four farthest on-Site down gradient monitoring wells (MW7, MW8, MW9 and MW10) have repeatedly shown low concentrations of the BTEX/PVOC compounds. Soil Vapor - A vapor mitigation system consisting of a sub-slab depressurization system and vapor barrier was installed beneath the portion of the basement slab in each of the 3 on-site buildings which are to be used for residential space. Certificate of Completion issued on 12/19/2013.

Health Problem: Measures are in place to control the potential for coming in contact with subsurface soil and groundwater contamination remaining on the site. People are not drinking the contaminated groundwater because the area is served by a public water supply that is not affected by this contamination.

Dump: False  
Structure: False  
Lagoon: False  
Landfill: False  
Pond: False  
Disp Start: Not reported  
Disp Term: Not reported  
Lat/Long: Not reported  
Dell: Not reported

Map ID  
Direction  
Distance  
Elevation

MAP FINDINGS

Site

Database(s)

EDR ID Number  
EPA ID Number

**FORMER EAST COAST INDUSTRIAL UNIFORM (Continued)**

**S116041517**

Record Add: 11/17/2011 11:55:00 AM  
Record Upd: 12/4/2013 1:09:00 PM  
Updated By: snboller  
Own Op: Applicant/Requestor  
Sub Type: P03  
Owner Name: Zelig Weiss  
Owner Company: 39 Skillman Street LLC  
Owner Address: 266 Broadway, Suite 301  
Owner Addr2: Not reported  
Owner City,St,Zip:Brooklyn, NY 11211  
Owner Country: United States of America  
Own Op: Document Repository  
Sub Type: NNN  
Owner Name: Not reported  
Owner Company: Marcy Library  
Owner Address: 617 DeKalb Ave. (at Nostrand Ave.)  
Owner Addr2: Not reported  
Owner City,St,Zip:Brooklyn, NY 11216  
Owner Country: United States of America  
Own Op: Owner  
Sub Type: 03  
Owner Name: Zelig Weiss  
Owner Company: 39 Skillman Street LLC  
Owner Address: 266 Broadway, Suite 301  
Owner Addr2: Not reported  
Owner City,St,Zip:Brooklyn, NY 11211  
Owner Country: United States of America  
HW Code: C224156  
Waste Type: MERCURY  
Waste Quantity: UNKNOWN  
Waste Code: Not reported  
HW Code: C224156  
Waste Type: ETHENE, 1,2, Cis-Dichloro  
Waste Quantity: UNKNOWN  
Waste Code: Not reported  
HW Code: C224156  
Waste Type: TRICHLOROETHENE (TCE)  
Waste Quantity: UNKNOWN  
Waste Code: Not reported  
HW Code: C224156  
Waste Type: NAPHTHALENE  
Waste Quantity: UNKNOWN  
Waste Code: Not reported  
HW Code: C224156  
Waste Type: LEAD  
Waste Quantity: UNKNOWN  
Waste Code: Not reported  
HW Code: C224156  
Waste Type: TETRACHLOROETHYLENE (PCE)  
Waste Quantity: UNKNOWN  
Waste Code: Not reported  
HW Code: C224156  
Waste Type: 1,2,4-TRIMETHYLBENZENE  
Waste Quantity: UNKNOWN  
Waste Code: Not reported  
HW Code: C224156  
Waste Type: XYLENE (MIXED)



Map ID  
Direction  
Distance  
Elevation

MAP FINDINGS

Site

Database(s)

EDR ID Number  
EPA ID Number

**FORMER EAST COAST INDUSTRIAL UNIFORM (Continued)**

**S116041517**

Waste Quantity: UNKNOWN  
Waste Code: Not reported  
HW Code: C224156  
Waste Type: BENZENE  
Waste Quantity: UNKNOWN  
Waste Code: Not reported  
HW Code: C224156  
Waste Type: tetrachloroethene (PCE)  
Waste Quantity: UNKNOWN  
Waste Code: Not reported  
HW Code: C224156  
Waste Type: cis-1,2-Dichloroethene  
Waste Quantity: UNKNOWN  
Waste Code: Not reported  
Crossref ID: 224068  
Cross Ref Type Code:  
Cross Ref Type: HW Site ID  
Record Added Date: 11/17/2011 9:19:00 AM  
Record Updated: 11/17/2011 9:19:00 AM  
Updated By: BXANDERS  
Crossref ID: C224068  
Cross Ref Type Code:  
Cross Ref Type: BCP Site ID  
Record Added Date: 11/17/2011 9:20:00 AM  
Record Updated: 11/17/2011 9:20:00 AM  
Updated By: BXANDERS  
Crossref ID: C224156-03-12  
Cross Ref Type Code:  
Cross Ref Type: Agreement/Consent Order Number  
Record Added Date: 12/4/2013 1:08:00 PM  
Record Updated: 12/4/2013 1:08:00 PM  
Updated By: snboller  
Crossref ID: 2013000503181  
Cross Ref Type Code:  
Cross Ref Type: County Recording Identifier  
Record Added Date: 12/9/2013 12:24:00 PM  
Record Updated: 12/9/2013 12:24:00 PM  
Updated By: snboller  
Crossref ID: 1108026  
Cross Ref Type Code:  
Cross Ref Type: Spill No.  
Record Added Date: 5/9/2016 1:44:00 PM  
Record Updated: 5/9/2016 1:44:00 PM  
Updated By: snboller

Site Code: 458025  
Control Name: Monitoring Plan  
HW Code: C224156  
Control Code: 31  
Control Type: INST  
Dt record added: 12/04/2013  
Dt rec updated: 07/12/2017  
Updated By: snboller  
Site Code: 458025  
Site Description: Location: The Former East Coast Industrial Uniform Site is located in the City of New York, Borough of Brooklyn (Kings County) at 35, 43 and 49 (formerly 39) Skillman Street. It is currently identified as

**FORMER EAST COAST INDUSTRIAL UNIFORM (Continued)**

**S116041517**

Section 7, Block 1886, Lots 10, 11 and 12 on the NYC tax map. Site Features: The site was vacant and was formerly developed with three attached buildings and a parking area. The site is now occupied by three new 6-story residential apartment buildings. Each building consists of 16 apartments with a mix of 3, 4 and 5 bedroom units to better serve the needs of the community. Each building features a full basement level with utility rooms, residential living space, and 8-9 parking spaces and outdoor recreation areas on the roof. Current Zoning/Uses: The site has historically been zoned for light industrial/commercial applications. In 2001, the area was rezoned as a Special Mixed Use district (MX4) which added an R-6A residential zoning to the area. The surrounding land use includes 3 new multi-family residential buildings to the east, four new multi-family residential buildings and a vacant commercial building to the west, older multi-family walk up style buildings to the south and a community/office building to the north. Past Use of the Site: The Site was developed prior to 1887 with a Brooklyn Union Gas Gasometer (gas holder) in the northern third of the property and multiple residential homes and stores on the southern portion. The holder was operated solely as a gas distribution holder; no gas production facilities were present. By 1935, the holder was removed and the northern section was vacant until approximately 1941 when it was a parking lot and then a furniture/framing company. From 1974 to 2008, East Coast Industrial Uniform, an industrial dry-cleaning operation, was operating on the site. There are several concrete lined trenches cut through the southeast end of the building which were likely used to contain wash water from numerous washing machines prior to discharge through the small aboveground oil water separator located in the southeast corner and finally to public sewer. An abandoned-in-place underground storage tank is located near the roll-up gate entrance to the building. The underground storage tank (UST) is believed to be the 3,000-gallon No. 2 fuel oil tank identified on the NYSDEC PBS database. The UST was subsequently removed as part of the IRM. Site Geology and Hydrogeology: Subsurface soils at the Site consist of brown sand with some gravel to approximately 15 feet below grade. Native fine brown sand with a trace amount of silt is present immediately below this layer. The water table is approximately 20 feet below grade and groundwater flows generally to the west-northwest.

Env Problem: Nature and Extent of Contamination Prior to Remediation: Based on the results of the Remedial Investigation, known contaminants including volatile organic compounds (VOCs) consisting primarily of petroleum compounds and chlorinated solvents, semi-volatile organic compounds (SVOCs) and metals are presented in the subsurface. These contaminants are impacting soil, groundwater and soil vapor. Groundwater - Petroleum VOCs and chlorinated VOCs were reported in groundwater above TOGS standards. For example, 1,2,4-trimethylbenzene was detected at a maximum concentration of 290 ppb (standard is 5 ppb). Tetrachloroethene (PCE) was detected at a maximum concentration of 540 ppb (standard is 5 ppb). Trichloroethene (TCE) was detected at a maximum concentration of 53 ppb (standard is 5 ppb). Soil - Petroleum VOCs were detected in soil above their corresponding NYSDEC Part 375.6 unrestricted soil cleanup objectives (UUSCOs). For example, 1,2,4-trimethylbenzene was detected at a maximum concentration of 16 ppm (UUSCO is 3.6 ppm). Naphthalene was detected at a maximum concentration of 18 ppm (UUSCO is 12 ppm). Soil Vapor Elevated concentrations of several chlorinated VOCs were detected on

Map ID  
Direction  
Distance  
Elevation

MAP FINDINGS

Site

Database(s)

EDR ID Number  
EPA ID Number

**FORMER EAST COAST INDUSTRIAL UNIFORM (Continued)**

**S116041517**

the site. For example, PCE was detected at a maximum concentration of 3,510 ug/m3 and TCE was detected at 687 ug/m3. Significant Threat: NYSDEC and NYSDOH determined that this site does not pose a significant threat to human health or the environment. Post Remediation: Soil - The limits of soil/fill excavation were guided by the results of endpoint soil sampling done around and below excavations associated with 1) the former 3,000 gallon UST (removed as part of the IRM) and 2) the removal of petroleum and chlorinated contaminated soil and fill. Excavations were advanced either until no UUSCO exceedances of PVOCs and CVOCs were detected or to the property boundaries. Groundwater - Following chemical oxidant(ISCO)injection, BTEX/PVOC concentration reductions have been observed within the monitoring wells MW5 and MW6 which are down gradient of the row of injection points IW5 - IW8, but no reductions have been observed in MW4, which is located between injection point rows IW1-IW4 and IW5-IW8. The four farthest on-Site down gradient monitoring wells (MW7, MW8, MW9 and MW10) have repeatedly shown low concentrations of the BTEX/PVOC compounds. Soil Vapor - A vapor mitigation system consisting of a sub-slab depressurization system and vapor barrier was installed beneath the portion of the basement slab in each of the 3 on-site buildings which are to be used for residential space. Certificate of Completion issued on 12/19/2013.

Health Problem: Measures are in place to control the potential for coming in contact with subsurface soil and groundwater contamination remaining on the site. People are not drinking the contaminated groundwater because the area is served by a public water supply that is not affected by this contamination.

Dump: False  
Structure: False  
Lagoon: False  
Landfill: False  
Pond: False  
Disp Start: Not reported  
Disp Term: Not reported  
Lat/Long: Not reported  
Dell: Not reported  
Record Add: 11/17/2011 11:55:00 AM  
Record Upd: 12/4/2013 1:09:00 PM  
Updated By: snboller  
Own Op: Applicant/Requestor  
Sub Type: P03  
Owner Name: Zelig Weiss  
Owner Company: 39 Skillman Street LLC  
Owner Address: 266 Broadway, Suite 301  
Owner Addr2: Not reported  
Owner City,St,Zip:Brooklyn, NY 11211  
Owner Country: United States of America  
Own Op: Document Repository  
Sub Type: NNN  
Owner Name: Not reported  
Owner Company: Marcy Library  
Owner Address: 617 DeKalb Ave. (at Nostrand Ave.)  
Owner Addr2: Not reported  
Owner City,St,Zip:Brooklyn, NY 11216  
Owner Country: United States of America  
Own Op: Owner  
Sub Type: 03

Map ID  
Direction  
Distance  
Elevation

MAP FINDINGS

Site

Database(s)

EDR ID Number  
EPA ID Number

**FORMER EAST COAST INDUSTRIAL UNIFORM (Continued)**

**S116041517**

Owner Name: Zelig Weiss  
Owner Company: 39 Skillman Street LLC  
Owner Address: 266 Broadway, Suite 301  
Owner Addr2: Not reported  
Owner City,St,Zip:Brooklyn, NY 11211  
Owner Country: United States of America  
HW Code: C224156  
Waste Type: MERCURY  
Waste Quantity: UNKNOWN  
Waste Code: Not reported  
HW Code: C224156  
Waste Type: ETHENE, 1,2, Cis-Dichloro  
Waste Quantity: UNKNOWN  
Waste Code: Not reported  
HW Code: C224156  
Waste Type: TRICHLOROETHENE (TCE)  
Waste Quantity: UNKNOWN  
Waste Code: Not reported  
HW Code: C224156  
Waste Type: NAPHTHALENE  
Waste Quantity: UNKNOWN  
Waste Code: Not reported  
HW Code: C224156  
Waste Type: LEAD  
Waste Quantity: UNKNOWN  
Waste Code: Not reported  
HW Code: C224156  
Waste Type: TETRACHLOROETHYLENE (PCE)  
Waste Quantity: UNKNOWN  
Waste Code: Not reported  
HW Code: C224156  
Waste Type: 1,2,4-TRIMETHYLBENZENE  
Waste Quantity: UNKNOWN  
Waste Code: Not reported  
HW Code: C224156  
Waste Type: XYLENE (MIXED)  
Waste Quantity: UNKNOWN  
Waste Code: Not reported  
HW Code: C224156  
Waste Type: BENZENE  
Waste Quantity: UNKNOWN  
Waste Code: Not reported  
HW Code: C224156  
Waste Type: tetrachloroethene (PCE)  
Waste Quantity: UNKNOWN  
Waste Code: Not reported  
HW Code: C224156  
Waste Type: cis-1,2-Dichloroethene  
Waste Quantity: UNKNOWN  
Waste Code: Not reported  
Crossref ID: 224068  
Cross Ref Type Code:  
Cross Ref Type: HW Site ID  
Record Added Date: 11/17/2011 9:19:00 AM  
Record Updated: 11/17/2011 9:19:00 AM  
Updated By: BXANDERS  
Crossref ID: C224068

Map ID  
Direction  
Distance  
Elevation

MAP FINDINGS

Site

Database(s)

EDR ID Number  
EPA ID Number

**FORMER EAST COAST INDUSTRIAL UNIFORM (Continued)**

**S116041517**

Cross Ref Type Code:  
Cross Ref Type: BCP Site ID  
Record Added Date: 11/17/2011 9:20:00 AM  
Record Updated: 11/17/2011 9:20:00 AM  
Updated By: BXANDERS  
Crossref ID: C224156-03-12  
Cross Ref Type Code:  
Cross Ref Type: Agreement/Consent Order Number  
Record Added Date: 12/4/2013 1:08:00 PM  
Record Updated: 12/4/2013 1:08:00 PM  
Updated By: snboller  
Crossref ID: 2013000503181  
Cross Ref Type Code:  
Cross Ref Type: County Recording Identifier  
Record Added Date: 12/9/2013 12:24:00 PM  
Record Updated: 12/9/2013 12:24:00 PM  
Updated By: snboller  
Crossref ID: 1108026  
Cross Ref Type Code:  
Cross Ref Type: Spill No.  
Record Added Date: 5/9/2016 1:44:00 PM  
Record Updated: 5/9/2016 1:44:00 PM  
Updated By: snboller

Site Code: 458025  
Control Name: Ground Water Use Restriction  
HW Code: C224156  
Control Code: 08  
Control Type: INST  
Dt record added: 12/04/2013  
Dt rec updated: 07/12/2017  
Updated By: snboller  
Site Code: 458025

Site Description: Location: The Former East Coast Industrial Uniform Site is located in the City of New York, Borough of Brooklyn (Kings County) at 35, 43 and 49 (formerly 39) Skillman Street. It is currently identified as Section 7, Block 1886, Lots 10, 11 and 12 on the NYC tax map. Site Features: The site was vacant and was formerly developed with three attached buildings and a parking area. The site is now occupied by three new 6-story residential apartment buildings. Each building consists of 16 apartments with a mix of 3, 4 and 5 bedroom units to better serve the needs of the community. Each building features a full basement level with utility rooms, residential living space, and 8-9 parking spaces and outdoor recreation areas on the roof. Current Zoning/Uses: The site has historically been zoned for light industrial/commercial applications. In 2001, the area was rezoned as a Special Mixed Use district (MX4) which added an R-6A residential zoning to the area. The surrounding land use includes 3 new multi-family residential buildings to the east, four new multi-family residential buildings and a vacant commercial building to the west, older multi-family walk up style buildings to the south and a community/office building to the north. Past Use of the Site: The Site was developed prior to 1887 with a Brooklyn Union Gas Gasometer (gas holder) in the northern third of the property and multiple residential homes and stores on the southern portion. The holder was operated solely as a gas distribution holder; no gas production facilities were present. By 1935, the holder was removed and the

MAP FINDINGS

**FORMER EAST COAST INDUSTRIAL UNIFORM (Continued)**

**S116041517**

northern section was vacant until approximately 1941 when it was a parking lot and then a furniture/framing company. From 1974 to 2008, East Coast Industrial Uniform, an industrial dry-cleaning operation, was operating on the site. There are several concrete lined trenches cut through the southeast end of the building which were likely used to contain wash water from numerous washing machines prior to discharge through the small aboveground oil water separator located in the southeast corner and finally to public sewer. An abandoned-in-place underground storage tank is located near the roll-up gate entrance to the building. The underground storage tank (UST) is believed to be the 3,000-gallon No. 2 fuel oil tank identified on the NYSDEC PBS database. The UST was subsequently removed as part of the IRM. Site Geology and Hydrogeology: Subsurface soils at the Site consist of brown sand with some gravel to approximately 15 feet below grade. Native fine brown sand with a trace amount of silt is present immediately below this layer. The water table is approximately 20 feet below grade and groundwater flows generally to the west-northwest.

Env Problem:

Nature and Extent of Contamination Prior to Remediation: Based on the results of the Remedial Investigation, known contaminants including volatile organic compounds (VOCs) consisting primarily of petroleum compounds and chlorinated solvents, semi-volatile organic compounds (SVOCs) and metals are presented in the subsurface. These contaminants are impacting soil, groundwater and soil vapor. Groundwater - Petroleum VOCs and chlorinated VOCs were reported in groundwater above TOGS standards. For example, 1,2,4-trimethylbenzene was detected at a maximum concentration of 290 ppb (standard is 5 ppb). Tetrachloroethene (PCE) was detected at a maximum concentration of 540 ppb (standard is 5 ppb). Trichloroethene (TCE) was detected at a maximum concentration of 53 ppb (standard is 5 ppb). Soil - Petroleum VOCs were detected in soil above their corresponding NYSDEC Part 375.6 unrestricted soil cleanup objectives (UUSCOs). For example, 1,2,4-trimethylbenzene was detected at a maximum concentration of 16 ppm (UUSCO is 3.6 ppm). Naphthalene was detected at a maximum concentration of 18 ppm (UUSCO is 12 ppm). Soil Vapor Elevated concentrations of several chlorinated VOCs were detected on the site. For example, PCE was detected at a maximum concentration of 3,510 ug/m<sup>3</sup> and TCE was detected at 687 ug/m<sup>3</sup>. Significant Threat: NYSDEC and NYSDOH determined that this site does not pose a significant threat to human health or the environment. Post Remediation: Soil - The limits of soil/fill excavation were guided by the results of endpoint soil sampling done around and below excavations associated with 1) the former 3,000 gallon UST (removed as part of the IRM) and 2) the removal of petroleum and chlorinated contaminated soil and fill. Excavations were advanced either until no UUSCO exceedances of PVOCs and CVOCs were detected or to the property boundaries. Groundwater - Following chemical oxidant (ISCO) injection, BTEX/PVOC concentration reductions have been observed within the monitoring wells MW5 and MW6 which are down gradient of the row of injection points IW5 - IW8, but no reductions have been observed in MW4, which is located between injection point rows IW1-IW4 and IW5-IW8. The four farthest on-Site down gradient monitoring wells (MW7, MW8, MW9 and MW10) have repeatedly shown low concentrations of the BTEX/PVOC compounds. Soil Vapor - A vapor mitigation system consisting of a sub-slab depressurization system and vapor barrier was installed beneath the portion of the basement slab in each of the 3 on-site buildings which are to be used for residential space.

Map ID  
Direction  
Distance  
Elevation

MAP FINDINGS

Site

Database(s)

EDR ID Number  
EPA ID Number

**FORMER EAST COAST INDUSTRIAL UNIFORM (Continued)**

**S116041517**

Certificate of Completion issued on 12/19/2013.  
Health Problem: Measures are in place to control the potential for coming in contact with subsurface soil and groundwater contamination remaining on the site. People are not drinking the contaminated groundwater because the area is served by a public water supply that is not affected by this contamination.  
Dump: False  
Structure: False  
Lagoon: False  
Landfill: False  
Pond: False  
Disp Start: Not reported  
Disp Term: Not reported  
Lat/Long: Not reported  
Dell: Not reported  
Record Add: 11/17/2011 11:55:00 AM  
Record Upd: 12/4/2013 1:09:00 PM  
Updated By: snboller  
Own Op: Applicant/Requestor  
Sub Type: P03  
Owner Name: Zelig Weiss  
Owner Company: 39 Skillman Street LLC  
Owner Address: 266 Broadway, Suite 301  
Owner Addr2: Not reported  
Owner City,St,Zip:Brooklyn, NY 11211  
Owner Country: United States of America  
Own Op: Document Repository  
Sub Type: NNN  
Owner Name: Not reported  
Owner Company: Marcy Library  
Owner Address: 617 DeKalb Ave. (at Nostrand Ave.)  
Owner Addr2: Not reported  
Owner City,St,Zip:Brooklyn, NY 11216  
Owner Country: United States of America  
Own Op: Owner  
Sub Type: 03  
Owner Name: Zelig Weiss  
Owner Company: 39 Skillman Street LLC  
Owner Address: 266 Broadway, Suite 301  
Owner Addr2: Not reported  
Owner City,St,Zip:Brooklyn, NY 11211  
Owner Country: United States of America  
HW Code: C224156  
Waste Type: MERCURY  
Waste Quantity: UNKNOWN  
Waste Code: Not reported  
HW Code: C224156  
Waste Type: ETHENE, 1,2, Cis-Dichloro  
Waste Quantity: UNKNOWN  
Waste Code: Not reported  
HW Code: C224156  
Waste Type: TRICHLOROETHENE (TCE)  
Waste Quantity: UNKNOWN  
Waste Code: Not reported  
HW Code: C224156  
Waste Type: NAPHTHALENE  
Waste Quantity: UNKNOWN

Map ID  
Direction  
Distance  
Elevation

MAP FINDINGS

Site

Database(s)

EDR ID Number  
EPA ID Number

FORMER EAST COAST INDUSTRIAL UNIFORM (Continued)

S116041517

Waste Code: Not reported  
HW Code: C224156  
Waste Type: LEAD  
Waste Quantity: UNKNOWN  
Waste Code: Not reported  
HW Code: C224156  
Waste Type: TETRACHLOROETHYLENE (PCE)  
Waste Quantity: UNKNOWN  
Waste Code: Not reported  
HW Code: C224156  
Waste Type: 1,2,4-TRIMETHYLBENZENE  
Waste Quantity: UNKNOWN  
Waste Code: Not reported  
HW Code: C224156  
Waste Type: XYLENE (MIXED)  
Waste Quantity: UNKNOWN  
Waste Code: Not reported  
HW Code: C224156  
Waste Type: BENZENE  
Waste Quantity: UNKNOWN  
Waste Code: Not reported  
HW Code: C224156  
Waste Type: tetrachloroethene (PCE)  
Waste Quantity: UNKNOWN  
Waste Code: Not reported  
HW Code: C224156  
Waste Type: cis-1,2-Dichloroethene  
Waste Quantity: UNKNOWN  
Waste Code: Not reported  
Crossref ID: 224068  
Cross Ref Type Code:  
Cross Ref Type: HW Site ID  
Record Added Date: 11/17/2011 9:19:00 AM  
Record Updated: 11/17/2011 9:19:00 AM  
Updated By: BXANDERS  
Crossref ID: C224068  
Cross Ref Type Code:  
Cross Ref Type: BCP Site ID  
Record Added Date: 11/17/2011 9:20:00 AM  
Record Updated: 11/17/2011 9:20:00 AM  
Updated By: BXANDERS  
Crossref ID: C224156-03-12  
Cross Ref Type Code:  
Cross Ref Type: Agreement/Consent Order Number  
Record Added Date: 12/4/2013 1:08:00 PM  
Record Updated: 12/4/2013 1:08:00 PM  
Updated By: snboller  
Crossref ID: 2013000503181  
Cross Ref Type Code:  
Cross Ref Type: County Recording Identifier  
Record Added Date: 12/9/2013 12:24:00 PM  
Record Updated: 12/9/2013 12:24:00 PM  
Updated By: snboller  
Crossref ID: 1108026  
Cross Ref Type Code:  
Cross Ref Type: Spill No.  
Record Added Date: 5/9/2016 1:44:00 PM



MAP FINDINGS

**FORMER EAST COAST INDUSTRIAL UNIFORM (Continued)**

**S116041517**

Record Updated: 5/9/2016 1:44:00 PM  
Updated By: snboller

Site Code: 458025  
Control Name: Environmental Easement  
HW Code: C224156  
Control Code: J  
Control Type: INST  
Dt record added: 12/04/2013  
Dt rec updated: 07/12/2017  
Updated By: snboller  
Site Code: 458025

Site Description: Location: The Former East Coast Industrial Uniform Site is located in the City of New York, Borough of Brooklyn (Kings County) at 35, 43 and 49 (formerly 39) Skillman Street. It is currently identified as Section 7, Block 1886, Lots 10, 11 and 12 on the NYC tax map. Site Features: The site was vacant and was formerly developed with three attached buildings and a parking area. The site is now occupied by three new 6-story residential apartment buildings. Each building consists of 16 apartments with a mix of 3, 4 and 5 bedroom units to better serve the needs of the community. Each building features a full basement level with utility rooms, residential living space, and 8-9 parking spaces and outdoor recreation areas on the roof. Current Zoning/Uses: The site has historically been zoned for light industrial/commercial applications. In 2001, the area was rezoned as a Special Mixed Use district (MX4) which added an R-6A residential zoning to the area. The surrounding land use includes 3 new multi-family residential buildings to the east, four new multi-family residential buildings and a vacant commercial building to the west, older multi-family walk up style buildings to the south and a community/office building to the north. Past Use of the Site: The Site was developed prior to 1887 with a Brooklyn Union Gas Gasometer (gas holder) in the northern third of the property and multiple residential homes and stores on the southern portion. The holder was operated solely as a gas distribution holder; no gas production facilities were present. By 1935, the holder was removed and the northern section was vacant until approximately 1941 when it was a parking lot and then a furniture/framing company. From 1974 to 2008, East Coast Industrial Uniform, an industrial dry-cleaning operation, was operating on the site. There are several concrete lined trenches cut through the southeast end of the building which were likely used to contain wash water from numerous washing machines prior to discharge through the small aboveground oil water separator located in the southeast corner and finally to public sewer. An abandoned-in-place underground storage tank is located near the roll-up gate entrance to the building. The underground storage tank (UST) is believed to be the 3,000-gallon No. 2 fuel oil tank identified on the NYSDEC PBS database. The UST was subsequently removed as part of the IRM. Site Geology and Hydrogeology: Subsurface soils at the Site consist of brown sand with some gravel to approximately 15 feet below grade. Native fine brown sand with a trace amount of silt is present immediately below this layer. The water table is approximately 20 feet below grade and groundwater flows generally to the west-northwest.

Env Problem: Nature and Extent of Contamination Prior to Remediation: Based on the results of the Remedial Investigation, known contaminants including volatile organic compounds (VOCs) consisting primarily of petroleum

Map ID  
Direction  
Distance  
Elevation

MAP FINDINGS

Site

Database(s)

EDR ID Number  
EPA ID Number

**FORMER EAST COAST INDUSTRIAL UNIFORM (Continued)**

**S116041517**

compounds and chlorinated solvents, semi-volatile organic compounds (SVOCs) and metals are presented in the subsurface. These contaminants are impacting soil, groundwater and soil vapor. Groundwater - Petroleum VOCs and chlorinated VOCs were reported in groundwater above TOGS standards. For example, 1,2,4-trimethylbenzene was detected at a maximum concentration of 290 ppb (standard is 5 ppb). Tetrachloroethene (PCE) was detected at a maximum concentration of 540 ppb (standard is 5 ppb). Trichloroethene (TCE) was detected at a maximum concentration of 53 ppb (standard is 5 ppb). Soil - Petroleum VOCs were detected in soil above their corresponding NYSDEC Part 375.6 unrestricted soil cleanup objectives (UUSCOs). For example, 1,2,4-trimethylbenzene was detected at a maximum concentration of 16 ppm (UUSCO is 3.6 ppm). Naphthalene was detected at a maximum concentration of 18 ppm (UUSCO is 12 ppm). Soil Vapor Elevated concentrations of several chlorinated VOCs were detected on the site. For example, PCE was detected at a maximum concentration of 3,510 ug/m3 and TCE was detected at 687 ug/m3. Significant Threat: NYSDEC and NYSDOH determined that this site does not pose a significant threat to human health or the environment. Post Remediation: Soil - The limits of soil/fill excavation were guided by the results of endpoint soil sampling done around and below excavations associated with 1) the former 3,000 gallon UST (removed as part of the IRM) and 2) the removal of petroleum and chlorinated contaminated soil and fill. Excavations were advanced either until no UUSCO exceedances of PVOCs and CVOCs were detected or to the property boundaries. Groundwater - Following chemical oxidant(ISCO)injection, BTEX/PVOC concentration reductions have been observed within the monitoring wells MW5 and MW6 which are down gradient of the row of injection points IW5 - IW8, but no reductions have been observed in MW4, which is located between injection point rows IW1-IW4 and IW5-IW8. The four farthest on-Site down gradient monitoring wells (MW7, MW8, MW9 and MW10) have repeatedly shown low concentrations of the BTEX/PVOC compounds. Soil Vapor - A vapor mitigation system consisting of a sub-slab depressurization system and vapor barrier was installed beneath the portion of the basement slab in each of the 3 on-site buildings which are to be used for residential space. Certificate of Completion issued on 12/19/2013.

Health Problem: Measures are in place to control the potential for coming in contact with subsurface soil and groundwater contamination remaining on the site. People are not drinking the contaminated groundwater because the area is served by a public water supply that is not affected by this contamination.

Dump: False  
Structure: False  
Lagoon: False  
Landfill: False  
Pond: False  
Disp Start: Not reported  
Disp Term: Not reported  
Lat/Long: Not reported  
Dell: Not reported  
Record Add: 11/17/2011 11:55:00 AM  
Record Upd: 12/4/2013 1:09:00 PM  
Updated By: snboller  
Own Op: Applicant/Requestor  
Sub Type: P03  
Owner Name: Zelig Weiss

Map ID  
Direction  
Distance  
Elevation

MAP FINDINGS

Site

Database(s)

EDR ID Number  
EPA ID Number

**FORMER EAST COAST INDUSTRIAL UNIFORM (Continued)**

**S116041517**

Owner Company: 39 Skillman Street LLC  
Owner Address: 266 Broadway, Suite 301  
Owner Addr2: Not reported  
Owner City,St,Zip:Brooklyn, NY 11211  
Owner Country: United States of America  
Own Op: Document Repository  
Sub Type: NNN  
Owner Name: Not reported  
Owner Company: Marcy Library  
Owner Address: 617 DeKalb Ave. (at Nostrand Ave.)  
Owner Addr2: Not reported  
Owner City,St,Zip:Brooklyn, NY 11216  
Owner Country: United States of America  
Own Op: Owner  
Sub Type: 03  
Owner Name: Zelig Weiss  
Owner Company: 39 Skillman Street LLC  
Owner Address: 266 Broadway, Suite 301  
Owner Addr2: Not reported  
Owner City,St,Zip:Brooklyn, NY 11211  
Owner Country: United States of America  
HW Code: C224156  
Waste Type: MERCURY  
Waste Quantity: UNKNOWN  
Waste Code: Not reported  
HW Code: C224156  
Waste Type: ETHENE, 1,2, Cis-Dichloro  
Waste Quantity: UNKNOWN  
Waste Code: Not reported  
HW Code: C224156  
Waste Type: TRICHLOROETHENE (TCE)  
Waste Quantity: UNKNOWN  
Waste Code: Not reported  
HW Code: C224156  
Waste Type: NAPHTHALENE  
Waste Quantity: UNKNOWN  
Waste Code: Not reported  
HW Code: C224156  
Waste Type: LEAD  
Waste Quantity: UNKNOWN  
Waste Code: Not reported  
HW Code: C224156  
Waste Type: TETRACHLOROETHYLENE (PCE)  
Waste Quantity: UNKNOWN  
Waste Code: Not reported  
HW Code: C224156  
Waste Type: 1,2,4-TRIMETHYLBENZENE  
Waste Quantity: UNKNOWN  
Waste Code: Not reported  
HW Code: C224156  
Waste Type: XYLENE (MIXED)  
Waste Quantity: UNKNOWN  
Waste Code: Not reported  
HW Code: C224156  
Waste Type: BENZENE  
Waste Quantity: UNKNOWN  
Waste Code: Not reported

Map ID  
Direction  
Distance  
Elevation

MAP FINDINGS

Site

Database(s)

EDR ID Number  
EPA ID Number

**FORMER EAST COAST INDUSTRIAL UNIFORM (Continued)**

**S116041517**

HW Code: C224156  
Waste Type: tetrachloroethene (PCE)  
Waste Quantity: UNKNOWN  
Waste Code: Not reported  
HW Code: C224156  
Waste Type: cis-1,2-Dichloroethene  
Waste Quantity: UNKNOWN  
Waste Code: Not reported  
Crossref ID: 224068  
Cross Ref Type Code:  
Cross Ref Type: HW Site ID  
Record Added Date: 11/17/2011 9:19:00 AM  
Record Updated: 11/17/2011 9:19:00 AM  
Updated By: BXANDERS  
Crossref ID: C224068  
Cross Ref Type Code:  
Cross Ref Type: BCP Site ID  
Record Added Date: 11/17/2011 9:20:00 AM  
Record Updated: 11/17/2011 9:20:00 AM  
Updated By: BXANDERS  
Crossref ID: C224156-03-12  
Cross Ref Type Code:  
Cross Ref Type: Agreement/Consent Order Number  
Record Added Date: 12/4/2013 1:08:00 PM  
Record Updated: 12/4/2013 1:08:00 PM  
Updated By: snboller  
Crossref ID: 2013000503181  
Cross Ref Type Code:  
Cross Ref Type: County Recording Identifier  
Record Added Date: 12/9/2013 12:24:00 PM  
Record Updated: 12/9/2013 12:24:00 PM  
Updated By: snboller  
Crossref ID: 1108026  
Cross Ref Type Code:  
Cross Ref Type: Spill No.  
Record Added Date: 5/9/2016 1:44:00 PM  
Record Updated: 5/9/2016 1:44:00 PM  
Updated By: snboller

Site Code: 458025  
Control Name: O&M Plan  
HW Code: C224156  
Control Code: 33  
Control Type: INST  
Dt record added: 12/04/2013  
Dt rec updated: 07/12/2017  
Updated By: snboller  
Site Code: 458025

Site Description: Location: The Former East Coast Industrial Uniform Site is located in the City of New York, Borough of Brooklyn (Kings County) at 35, 43 and 49 (formerly 39) Skillman Street. It is currently identified as Section 7, Block 1886, Lots 10, 11 and 12 on the NYC tax map. Site Features: The site was vacant and was formerly developed with three attached buildings and a parking area. The site is now occupied by three new 6-story residential apartment buildings. Each building consists of 16 apartments with a mix of 3, 4 and 5 bedroom units to better serve the needs of the community. Each building features a

**FORMER EAST COAST INDUSTRIAL UNIFORM (Continued)**

**S116041517**

full basement level with utility rooms, residential living space, and 8-9 parking spaces and outdoor recreation areas on the roof. Current Zoning/Uses: The site has historically been zoned for light industrial/commercial applications. In 2001, the area was rezoned as a Special Mixed Use district (MX4) which added an R-6A residential zoning to the area. The surrounding land use includes 3 new multi-family residential buildings to the east, four new multi-family residential buildings and a vacant commercial building to the west, older multi-family walk up style buildings to the south and a community/office building to the north. Past Use of the Site: The Site was developed prior to 1887 with a Brooklyn Union Gas Gasometer (gas holder) in the northern third of the property and multiple residential homes and stores on the southern portion. The holder was operated solely as a gas distribution holder; no gas production facilities were present. By 1935, the holder was removed and the northern section was vacant until approximately 1941 when it was a parking lot and then a furniture/framing company. From 1974 to 2008, East Coast Industrial Uniform, an industrial dry-cleaning operation, was operating on the site. There are several concrete lined trenches cut through the southeast end of the building which were likely used to contain wash water from numerous washing machines prior to discharge through the small aboveground oil water separator located in the southeast corner and finally to public sewer. An abandoned-in-place underground storage tank is located near the roll-up gate entrance to the building. The underground storage tank (UST) is believed to be the 3,000-gallon No. 2 fuel oil tank identified on the NYSDEC PBS database. The UST was subsequently removed as part of the IRM. Site Geology and Hydrogeology: Subsurface soils at the Site consist of brown sand with some gravel to approximately 15 feet below grade. Native fine brown sand with a trace amount of silt is present immediately below this layer. The water table is approximately 20 feet below grade and groundwater flows generally to the west-northwest.

Env Problem: Nature and Extent of Contamination Prior to Remediation: Based on the results of the Remedial Investigation, known contaminants including volatile organic compounds (VOCs) consisting primarily of petroleum compounds and chlorinated solvents, semi-volatile organic compounds (SVOCs) and metals are presented in the subsurface. These contaminants are impacting soil, groundwater and soil vapor. Groundwater - Petroleum VOCs and chlorinated VOCs were reported in groundwater above TOGS standards. For example, 1,2,4-trimethylbenzene was detected at a maximum concentration of 290 ppb (standard is 5 ppb). Tetrachloroethene (PCE) was detected at a maximum concentration of 540 ppb (standard is 5 ppb). Trichloroethene (TCE) was detected at a maximum concentration of 53 ppb (standard is 5 ppb). Soil - Petroleum VOCs were detected in soil above their corresponding NYSDEC Part 375.6 unrestricted soil cleanup objectives (UUSCOs). For example, 1,2,4-trimethylbenzene was detected at a maximum concentration of 16 ppm (UUSCO is 3.6 ppm). Naphthalene was detected at a maximum concentration of 18 ppm (UUSCO is 12 ppm). Soil Vapor Elevated concentrations of several chlorinated VOCs were detected on the site. For example, PCE was detected at a maximum concentration of 3,510 ug/m<sup>3</sup> and TCE was detected at 687 ug/m<sup>3</sup>. Significant Threat: NYSDEC and NYSDOH determined that this site does not pose a significant threat to human health or the environment. Post Remediation: Soil - The limits of soil/fill excavation were guided by the results of endpoint soil sampling done around and below

Map ID  
Direction  
Distance  
Elevation

MAP FINDINGS

Site

Database(s)

EDR ID Number  
EPA ID Number

**FORMER EAST COAST INDUSTRIAL UNIFORM (Continued)**

**S116041517**

excavations associated with 1) the former 3,000 gallon UST (removed as part of the IRM) and 2) the removal of petroleum and chlorinated contaminated soil and fill. Excavations were advanced either until no UUSCO exceedances of PVOCs and CVOCs were detected or to the property boundaries. Groundwater - Following chemical oxidant(ISCO)injection, BTEX/PVOC concentration reductions have been observed within the monitoring wells MW5 and MW6 which are down gradient of the row of injection points IW5 - IW8, but no reductions have been observed in MW4, which is located between injection point rows IW1-IW4 and IW5-IW8. The four farthest on-Site down gradient monitoring wells (MW7, MW8, MW9 and MW10) have repeatedly shown low concentrations of the BTEX/PVOC compounds. Soil Vapor - A vapor mitigation system consisting of a sub-slab depressurization system and vapor barrier was installed beneath the portion of the basement slab in each of the 3 on-site buildings which are to be used for residential space. Certificate of Completion issued on 12/19/2013.

Health Problem: Measures are in place to control the potential for coming in contact with subsurface soil and groundwater contamination remaining on the site. People are not drinking the contaminated groundwater because the area is served by a public water supply that is not affected by this contamination.

Dump: False  
Structure: False  
Lagoon: False  
Landfill: False  
Pond: False  
Disp Start: Not reported  
Disp Term: Not reported  
Lat/Long: Not reported  
Dell: Not reported  
Record Add: 11/17/2011 11:55:00 AM  
Record Upd: 12/4/2013 1:09:00 PM  
Updated By: snboller  
Own Op: Applicant/Requestor  
Sub Type: P03  
Owner Name: Zelig Weiss  
Owner Company: 39 Skillman Street LLC  
Owner Address: 266 Broadway, Suite 301  
Owner Addr2: Not reported  
Owner City,St,Zip:Brooklyn, NY 11211  
Owner Country: United States of America  
Own Op: Document Repository  
Sub Type: NNN  
Owner Name: Not reported  
Owner Company: Marcy Library  
Owner Address: 617 DeKalb Ave. (at Nostrand Ave.)  
Owner Addr2: Not reported  
Owner City,St,Zip:Brooklyn, NY 11216  
Owner Country: United States of America  
Own Op: Owner  
Sub Type: 03  
Owner Name: Zelig Weiss  
Owner Company: 39 Skillman Street LLC  
Owner Address: 266 Broadway, Suite 301  
Owner Addr2: Not reported  
Owner City,St,Zip:Brooklyn, NY 11211  
Owner Country: United States of America

Map ID  
Direction  
Distance  
Elevation

MAP FINDINGS

Site

Database(s)

EDR ID Number  
EPA ID Number

FORMER EAST COAST INDUSTRIAL UNIFORM (Continued)

S116041517

HW Code: C224156  
Waste Type: MERCURY  
Waste Quantity: UNKNOWN  
Waste Code: Not reported  
HW Code: C224156  
Waste Type: ETHENE, 1,2, Cis-Dichloro  
Waste Quantity: UNKNOWN  
Waste Code: Not reported  
HW Code: C224156  
Waste Type: TRICHLOROETHENE (TCE)  
Waste Quantity: UNKNOWN  
Waste Code: Not reported  
HW Code: C224156  
Waste Type: NAPHTHALENE  
Waste Quantity: UNKNOWN  
Waste Code: Not reported  
HW Code: C224156  
Waste Type: LEAD  
Waste Quantity: UNKNOWN  
Waste Code: Not reported  
HW Code: C224156  
Waste Type: TETRACHLOROETHYLENE (PCE)  
Waste Quantity: UNKNOWN  
Waste Code: Not reported  
HW Code: C224156  
Waste Type: 1,2,4-TRIMETHYLBENZENE  
Waste Quantity: UNKNOWN  
Waste Code: Not reported  
HW Code: C224156  
Waste Type: XYLENE (MIXED)  
Waste Quantity: UNKNOWN  
Waste Code: Not reported  
HW Code: C224156  
Waste Type: BENZENE  
Waste Quantity: UNKNOWN  
Waste Code: Not reported  
HW Code: C224156  
Waste Type: tetrachloroethene (PCE)  
Waste Quantity: UNKNOWN  
Waste Code: Not reported  
HW Code: C224156  
Waste Type: cis-1,2-Dichloroethene  
Waste Quantity: UNKNOWN  
Waste Code: Not reported  
Crossref ID: 224068  
Cross Ref Type Code:  
Cross Ref Type: HW Site ID  
Record Added Date: 11/17/2011 9:19:00 AM  
Record Updated: 11/17/2011 9:19:00 AM  
Updated By: BXANDERS  
Crossref ID: C224068  
Cross Ref Type Code:  
Cross Ref Type: BCP Site ID  
Record Added Date: 11/17/2011 9:20:00 AM  
Record Updated: 11/17/2011 9:20:00 AM  
Updated By: BXANDERS  
Crossref ID: C224156-03-12

Map ID  
 Direction  
 Distance  
 Elevation

MAP FINDINGS

Site

Database(s)

EDR ID Number  
 EPA ID Number

**FORMER EAST COAST INDUSTRIAL UNIFORM (Continued)**

**S116041517**

Cross Ref Type Code:  
 Cross Ref Type: Agreement/Consent Order Number  
 Record Added Date: 12/4/2013 1:08:00 PM  
 Record Updated: 12/4/2013 1:08:00 PM  
 Updated By: snboller  
 Crossref ID: 2013000503181  
 Cross Ref Type Code:  
 Cross Ref Type: County Recording Identifier  
 Record Added Date: 12/9/2013 12:24:00 PM  
 Record Updated: 12/9/2013 12:24:00 PM  
 Updated By: snboller  
 Crossref ID: 1108026  
 Cross Ref Type Code:  
 Cross Ref Type: Spill No.  
 Record Added Date: 5/9/2016 1:44:00 PM  
 Record Updated: 5/9/2016 1:44:00 PM  
 Updated By: snboller

**AF315  
 SW  
 1/8-1/4  
 0.195 mi.  
 1030 ft.**

**FORMER EAST COAST INDUSTRIAL UNIFORM  
 35, 43 AND 49 SKILLMAN STREET  
 BROOKLYN, NY 11205**

**NY ENG CONTROLS S116041511  
 N/A**

**Site 3 of 3 in cluster AF**

**Relative:  
 Higher**

ENG CONTROLS:

**Actual:  
 6 ft.**

Site Code: 458025  
 HW Code: C224156  
 Control Code: 15  
 Control Type: ENG  
 Date Record Added: 12/04/2013  
 Date Rec Updated: 07/12/2017  
 Updated By: snboller

Site Description:

Location: The Former East Coast Industrial Uniform Site is located in the City of New York, Borough of Brooklyn (Kings County) at 35, 43 and 49 (formerly 39) Skillman Street. It is currently identified as Section 7, Block 1886, Lots 10, 11 and 12 on the NYC tax map. Site Features: The site was vacant and was formerly developed with three attached buildings and a parking area. The site is now occupied by three new 6-story residential apartment buildings. Each building consists of 16 apartments with a mix of 3, 4 and 5 bedroom units to better serve the needs of the community. Each building features a full basement level with utility rooms, residential living space, and 8-9 parking spaces and outdoor recreation areas on the roof. Current Zoning/Uses: The site has historically been zoned for light industrial/commercial applications. In 2001, the area was rezoned as a Special Mixed Use district (MX4) which added an R-6A residential zoning to the area. The surrounding land use includes 3 new multi-family residential buildings to the east, four new multi-family residential buildings and a vacant commercial building to the west, older multi-family walk up style buildings to the south and a community/office building to the north. Past Use of the Site: The Site was developed prior to 1887 with a Brooklyn Union Gas Gasometer (gas holder) in the northern third of the property and multiple residential homes and stores on the southern portion. The holder was operated solely as a gas distribution holder; no gas production facilities were present. By 1935, the holder was removed and the northern section was vacant until approximately 1941 when it was a parking lot and then a furniture/framing company. From 1974 to 2008,



Map ID  
Direction  
Distance  
Elevation

MAP FINDINGS

Site

Database(s)

EDR ID Number  
EPA ID Number

**FORMER EAST COAST INDUSTRIAL UNIFORM (Continued)**

**S116041511**

East Coast Industrial Uniform, an industrial dry-cleaning operation, was operating on the site. There are several concrete lined trenches cut through the southeast end of the building which were likely used to contain wash water from numerous washing machines prior to discharge through the small aboveground oil water separator located in the southeast corner and finally to public sewer. An abandoned-in-place underground storage tank is located near the roll-up gate entrance to the building. The underground storage tank (UST) is believed to be the 3,000-gallon No. 2 fuel oil tank identified on the NYSDEC PBS database. The UST was subsequently removed as part of the IRM. Site Geology and Hydrogeology: Subsurface soils at the Site consist of brown sand with some gravel to approximately 15 feet below grade. Native fine brown sand with a trace amount of silt is present immediately below this layer. The water table is approximately 20 feet below grade and groundwater flows generally to the west-northwest.

Env Problem:

Nature and Extent of Contamination Prior to Remediation: Based on the results of the Remedial Investigation, known contaminants including volatile organic compounds (VOCs) consisting primarily of petroleum compounds and chlorinated solvents, semi-volatile organic compounds (SVOCs) and metals are presented in the subsurface. These contaminants are impacting soil, groundwater and soil vapor. Groundwater - Petroleum VOCs and chlorinated VOCs were reported in groundwater above TOGS standards. For example, 1,2,4-trimethylbenzene was detected at a maximum concentration of 290 ppb (standard is 5 ppb). Tetrachloroethene (PCE) was detected at a maximum concentration of 540 ppb (standard is 5 ppb). Trichloroethene (TCE) was detected at a maximum concentration of 53 ppb (standard is 5 ppb). Soil - Petroleum VOCs were detected in soil above their corresponding NYSDEC Part 375.6 unrestricted soil cleanup objectives (UUSCOs). For example, 1,2,4-trimethylbenzene was detected at a maximum concentration of 16 ppm (UUSCO is 3.6 ppm). Naphthalene was detected at a maximum concentration of 18 ppm (UUSCO is 12 ppm). Soil Vapor Elevated concentrations of several chlorinated VOCs were detected on the site. For example, PCE was detected at a maximum concentration of 3,510 ug/m<sup>3</sup> and TCE was detected at 687 ug/m<sup>3</sup>. Significant Threat: NYSDEC and NYSDOH determined that this site does not pose a significant threat to human health or the environment. Post Remediation: Soil - The limits of soil/fill excavation were guided by the results of endpoint soil sampling done around and below excavations associated with 1) the former 3,000 gallon UST (removed as part of the IRM) and 2) the removal of petroleum and chlorinated contaminated soil and fill. Excavations were advanced either until no UUSCO exceedances of PVOCs and CVOCs were detected or to the property boundaries. Groundwater - Following chemical oxidant (ISCO) injection, BTEX/PVOC concentration reductions have been observed within the monitoring wells MW5 and MW6 which are down gradient of the row of injection points IW5 - IW8, but no reductions have been observed in MW4, which is located between injection point rows IW1-IW4 and IW5-IW8. The four farthest on-Site down gradient monitoring wells (MW7, MW8, MW9 and MW10) have repeatedly shown low concentrations of the BTEX/PVOC compounds. Soil Vapor - A vapor mitigation system consisting of a sub-slab depressurization system and vapor barrier was installed beneath the portion of the basement slab in each of the 3 on-site buildings which are to be used for residential space. Certificate of Completion issued on 12/19/2013.

Health Problem:

Measures are in place to control the potential for coming in contact

Map ID  
Direction  
Distance  
Elevation

MAP FINDINGS

Site

Database(s)

EDR ID Number  
EPA ID Number

**FORMER EAST COAST INDUSTRIAL UNIFORM (Continued)**

**S116041511**

with subsurface soil and groundwater contamination remaining on the site. People are not drinking the contaminated groundwater because the area is served by a public water supply that is not affected by this contamination.

Dump: False  
Structure: False  
Lagoon: False  
Landfill: False  
Pond: False  
Disp Start: Not reported  
Disp Term: Not reported  
Lat/Long: Not reported  
Dell: Not reported  
Record Add: 11/17/2011 11:55:00 AM  
Record Upd: 12/4/2013 1:09:00 PM  
Updated By: snboller  
Own Op: Applicant/Requestor  
Sub Type: P03  
Owner Name: Zelig Weiss  
Owner Company: 39 Skillman Street LLC  
Owner Address: 266 Broadway, Suite 301  
Owner Addr2: Not reported  
Owner City,St,Zip: Brooklyn, NY 11211  
Owner Country: United States of America  
Own Op: Document Repository  
Sub Type: NNN  
Owner Name: Not reported  
Owner Company: Marcy Library  
Owner Address: 617 DeKalb Ave. (at Nostrand Ave.)  
Owner Addr2: Not reported  
Owner City,St,Zip: Brooklyn, NY 11216  
Owner Country: United States of America  
Own Op: Owner  
Sub Type: 03  
Owner Name: Zelig Weiss  
Owner Company: 39 Skillman Street LLC  
Owner Address: 266 Broadway, Suite 301  
Owner Addr2: Not reported  
Owner City,St,Zip: Brooklyn, NY 11211  
Owner Country: United States of America  
HW Code: C224156  
Waste Type: MERCURY  
Waste Quantity: UNKNOWN  
Waste Code: Not reported  
HW Code: C224156  
Waste Type: ETHENE, 1,2, Cis-Dichloro  
Waste Quantity: UNKNOWN  
Waste Code: Not reported  
HW Code: C224156  
Waste Type: TRICHLOROETHENE (TCE)  
Waste Quantity: UNKNOWN  
Waste Code: Not reported  
HW Code: C224156  
Waste Type: NAPHTHALENE  
Waste Quantity: UNKNOWN  
Waste Code: Not reported  
HW Code: C224156

Map ID  
Direction  
Distance  
Elevation

MAP FINDINGS

Site

Database(s)

EDR ID Number  
EPA ID Number

**FORMER EAST COAST INDUSTRIAL UNIFORM (Continued)**

**S116041511**

Waste Type: LEAD  
Waste Quantity: UNKNOWN  
Waste Code: Not reported  
HW Code: C224156  
Waste Type: TETRACHLOROETHYLENE (PCE)  
Waste Quantity: UNKNOWN  
Waste Code: Not reported  
HW Code: C224156  
Waste Type: 1,2,4-TRIMETHYLBENZENE  
Waste Quantity: UNKNOWN  
Waste Code: Not reported  
HW Code: C224156  
Waste Type: XYLENE (MIXED)  
Waste Quantity: UNKNOWN  
Waste Code: Not reported  
HW Code: C224156  
Waste Type: BENZENE  
Waste Quantity: UNKNOWN  
Waste Code: Not reported  
HW Code: C224156  
Waste Type: tetrachloroethene (PCE)  
Waste Quantity: UNKNOWN  
Waste Code: Not reported  
HW Code: C224156  
Waste Type: cis-1,2-Dichloroethene  
Waste Quantity: UNKNOWN  
Waste Code: Not reported  
Crossref ID: 224068  
Cross Ref Type Code: 02  
Cross Ref Type: HW Site ID  
Record Added Date: 11/17/2011 9:19:00 AM  
Record Updated: 11/17/2011 9:19:00 AM  
Updated By: BXANDERS  
Crossref ID: C224068  
Cross Ref Type Code: 22  
Cross Ref Type: BCP Site ID  
Record Added Date: 11/17/2011 9:20:00 AM  
Record Updated: 11/17/2011 9:20:00 AM  
Updated By: BXANDERS  
Crossref ID: C224156-03-12  
Cross Ref Type Code: 23  
Cross Ref Type: Agreement/Consent Order Number  
Record Added Date: 12/4/2013 1:08:00 PM  
Record Updated: 12/4/2013 1:08:00 PM  
Updated By: snboller  
Crossref ID: 2013000503181  
Cross Ref Type Code: 25  
Cross Ref Type: County Recording Identifier  
Record Added Date: 12/9/2013 12:24:00 PM  
Record Updated: 12/9/2013 12:24:00 PM  
Updated By: snboller  
Crossref ID: 1108026  
Cross Ref Type Code: 01  
Cross Ref Type: Spill No.  
Record Added Date: 5/9/2016 1:44:00 PM  
Record Updated: 5/9/2016 1:44:00 PM  
Updated By: snboller

MAP FINDINGS

**FORMER EAST COAST INDUSTRIAL UNIFORM (Continued)**

**S116041511**

|   |   |
|---|---|
| <p>Site Code: 458025<br/>         HW Code: C224156<br/>         Control Code: 13<br/>         Control Type: ENG<br/>         Date Record Added: 12/04/2013<br/>         Date Rec Updated: 07/12/2017<br/>         Updated By: snboller<br/>         Site Description:</p> | <p>Location: The Former East Coast Industrial Uniform Site is located in the City of New York, Borough of Brooklyn (Kings County) at 35, 43 and 49 (formerly 39) Skillman Street. It is currently identified as Section 7, Block 1886, Lots 10, 11 and 12 on the NYC tax map. Site Features: The site was vacant and was formerly developed with three attached buildings and a parking area. The site is now occupied by three new 6-story residential apartment buildings. Each building consists of 16 apartments with a mix of 3, 4 and 5 bedroom units to better serve the needs of the community. Each building features a full basement level with utility rooms, residential living space, and 8-9 parking spaces and outdoor recreation areas on the roof. Current Zoning/Uses: The site has historically been zoned for light industrial/commercial applications. In 2001, the area was rezoned as a Special Mixed Use district (MX4) which added an R-6A residential zoning to the area. The surrounding land use includes 3 new multi-family residential buildings to the east, four new multi-family residential buildings and a vacant commercial building to the west, older multi-family walk up style buildings to the south and a community/office building to the north. Past Use of the Site: The Site was developed prior to 1887 with a Brooklyn Union Gas Gasometer (gas holder) in the northern third of the property and multiple residential homes and stores on the southern portion. The holder was operated solely as a gas distribution holder; no gas production facilities were present. By 1935, the holder was removed and the northern section was vacant until approximately 1941 when it was a parking lot and then a furniture/framing company. From 1974 to 2008, East Coast Industrial Uniform, an industrial dry-cleaning operation, was operating on the site. There are several concrete lined trenches cut through the southeast end of the building which were likely used to contain wash water from numerous washing machines prior to discharge through the small aboveground oil water separator located in the southeast corner and finally to public sewer. An abandoned-in-place underground storage tank is located near the roll-up gate entrance to the building. The underground storage tank (UST) is believed to be the 3,000-gallon No. 2 fuel oil tank identified on the NYSDEC PBS database. The UST was subsequently removed as part of the IRM. Site Geology and Hydrogeology: Subsurface soils at the Site consist of brown sand with some gravel to approximately 15 feet below grade. Native fine brown sand with a trace amount of silt is present immediately below this layer. The water table is approximately 20 feet below grade and groundwater flows generally to the west-northwest.</p> |
| <p>Env Problem:</p>   | <p>Nature and Extent of Contamination Prior to Remediation: Based on the results of the Remedial Investigation, known contaminants including volatile organic compounds (VOCs) consisting primarily of petroleum compounds and chlorinated solvents, semi-volatile organic compounds (SVOCs) and metals are presented in the subsurface. These contaminants are impacting soil, groundwater and soil vapor. Groundwater - Petroleum VOCs and chlorinated VOCs were reported in groundwater above TOGS standards. For example, 1,2,4-trimethylbenzene</p>  |

Map ID  
Direction  
Distance  
Elevation

MAP FINDINGS

Site

Database(s)

EDR ID Number  
EPA ID Number

**FORMER EAST COAST INDUSTRIAL UNIFORM (Continued)**

**S116041511**

was detected at a maximum concentration of 290 ppb (standard is 5 ppb). Tetrachloroethene (PCE) was detected at a maximum concentration of 540 ppb (standard is 5 ppb). Trichloroethene (TCE) was detected at a maximum concentration of 53 ppb (standard is 5 ppb). Soil - Petroleum VOCs were detected in soil above their corresponding NYSDEC Part 375.6 unrestricted soil cleanup objectives (UUSCOs). For example, 1,2,4-trimethylbenzene was detected at a maximum concentration of 16 ppm (UUSCO is 3.6 ppm). Naphthalene was detected at a maximum concentration of 18 ppm (UUSCO is 12 ppm). Soil Vapor Elevated concentrations of several chlorinated VOCs were detected on the site. For example, PCE was detected at a maximum concentration of 3,510 ug/m3 and TCE was detected at 687 ug/m3. Significant Threat: NYSDEC and NYSDOH determined that this site does not pose a significant threat to human health or the environment. Post Remediation: Soil - The limits of soil/fill excavation were guided by the results of endpoint soil sampling done around and below excavations associated with 1) the former 3,000 gallon UST (removed as part of the IRM) and 2) the removal of petroleum and chlorinated contaminated soil and fill. Excavations were advanced either until no UUSCO exceedances of PVOCs and CVOCs were detected or to the property boundaries. Groundwater - Following chemical oxidant(ISCO)injection, BTEX/PVOC concentration reductions have been observed within the monitoring wells MW5 and MW6 which are down gradient of the row of injection points IW5 - IW8, but no reductions have been observed in MW4, which is located between injection point rows IW1-IW4 and IW5-IW8. The four farthest on-Site down gradient monitoring wells (MW7, MW8, MW9 and MW10) have repeatedly shown low concentrations of the BTEX/PVOC compounds. Soil Vapor - A vapor mitigation system consisting of a sub-slab depressurization system and vapor barrier was installed beneath the portion of the basement slab in each of the 3 on-site buildings which are to be used for residential space. Certificate of Completion issued on 12/19/2013.

Health Problem:

Measures are in place to control the potential for coming in contact with subsurface soil and groundwater contamination remaining on the site. People are not drinking the contaminated groundwater because the area is served by a public water supply that is not affected by this contamination.

Dump: False  
Structure: False  
Lagoon: False  
Landfill: False  
Pond: False  
Disp Start: Not reported  
Disp Term: Not reported  
Lat/Long: Not reported  
Dell: Not reported  
Record Add: 11/17/2011 11:55:00 AM  
Record Upd: 12/4/2013 1:09:00 PM  
Updated By: snboller  
Own Op: Applicant/Requestor  
Sub Type: P03  
Owner Name: Zelig Weiss  
Owner Company: 39 Skillman Street LLC  
Owner Address: 266 Broadway, Suite 301  
Owner Addr2: Not reported  
Owner City,St,Zip: Brooklyn, NY 11211  
Owner Country: United States of America

Map ID  
Direction  
Distance  
Elevation

MAP FINDINGS

Site

Database(s)

EDR ID Number  
EPA ID Number

**FORMER EAST COAST INDUSTRIAL UNIFORM (Continued)**

**S116041511**

Own Op: Document Repository  
Sub Type: NNN  
Owner Name: Not reported  
Owner Company: Marcy Library  
Owner Address: 617 DeKalb Ave. (at Nostrand Ave.)  
Owner Addr2: Not reported  
Owner City,St,Zip: Brooklyn, NY 11216  
Owner Country: United States of America  
Own Op: Owner  
Sub Type: 03  
Owner Name: Zelig Weiss  
Owner Company: 39 Skillman Street LLC  
Owner Address: 266 Broadway, Suite 301  
Owner Addr2: Not reported  
Owner City,St,Zip: Brooklyn, NY 11211  
Owner Country: United States of America  
HW Code: C224156  
Waste Type: MERCURY  
Waste Quantity: UNKNOWN  
Waste Code: Not reported  
HW Code: C224156  
Waste Type: ETHENE, 1,2, Cis-Dichloro  
Waste Quantity: UNKNOWN  
Waste Code: Not reported  
HW Code: C224156  
Waste Type: TRICHLOROETHENE (TCE)  
Waste Quantity: UNKNOWN  
Waste Code: Not reported  
HW Code: C224156  
Waste Type: NAPHTHALENE  
Waste Quantity: UNKNOWN  
Waste Code: Not reported  
HW Code: C224156  
Waste Type: LEAD  
Waste Quantity: UNKNOWN  
Waste Code: Not reported  
HW Code: C224156  
Waste Type: TETRACHLOROETHYLENE (PCE)  
Waste Quantity: UNKNOWN  
Waste Code: Not reported  
HW Code: C224156  
Waste Type: 1,2,4-TRIMETHYLBENZENE  
Waste Quantity: UNKNOWN  
Waste Code: Not reported  
HW Code: C224156  
Waste Type: XYLENE (MIXED)  
Waste Quantity: UNKNOWN  
Waste Code: Not reported  
HW Code: C224156  
Waste Type: BENZENE  
Waste Quantity: UNKNOWN  
Waste Code: Not reported  
HW Code: C224156  
Waste Type: tetrachloroethene (PCE)  
Waste Quantity: UNKNOWN  
Waste Code: Not reported  
HW Code: C224156

Map ID  
Direction  
Distance  
Elevation

MAP FINDINGS

Site

Database(s)

EDR ID Number  
EPA ID Number

**FORMER EAST COAST INDUSTRIAL UNIFORM (Continued)**

**S116041511**

Waste Type: cis-1,2-Dichloroethene  
Waste Quantity: UNKNOWN  
Waste Code: Not reported  
Crossref ID: 224068  
Cross Ref Type Code: 02  
Cross Ref Type: HW Site ID  
Record Added Date: 11/17/2011 9:19:00 AM  
Record Updated: 11/17/2011 9:19:00 AM  
Updated By: BXANDERS  
Crossref ID: C224068  
Cross Ref Type Code: 22  
Cross Ref Type: BCP Site ID  
Record Added Date: 11/17/2011 9:20:00 AM  
Record Updated: 11/17/2011 9:20:00 AM  
Updated By: BXANDERS  
Crossref ID: C224156-03-12  
Cross Ref Type Code: 23  
Cross Ref Type: Agreement/Consent Order Number  
Record Added Date: 12/4/2013 1:08:00 PM  
Record Updated: 12/4/2013 1:08:00 PM  
Updated By: snboller  
Crossref ID: 2013000503181  
Cross Ref Type Code: 25  
Cross Ref Type: County Recording Identifier  
Record Added Date: 12/9/2013 12:24:00 PM  
Record Updated: 12/9/2013 12:24:00 PM  
Updated By: snboller  
Crossref ID: 1108026  
Cross Ref Type Code: 01  
Cross Ref Type: Spill No.  
Record Added Date: 5/9/2016 1:44:00 PM  
Record Updated: 5/9/2016 1:44:00 PM  
Updated By: snboller

Site Code: 458025  
HW Code: C224156  
Control Code: 12  
Control Type: ENG  
Date Record Added: 12/04/2013  
Date Rec Updated: 07/12/2017  
Updated By: snboller

Site Description: Location: The Former East Coast Industrial Uniform Site is located in the City of New York, Borough of Brooklyn (Kings County) at 35, 43 and 49 (formerly 39) Skillman Street. It is currently identified as Section 7, Block 1886, Lots 10, 11 and 12 on the NYC tax map. Site Features: The site was vacant and was formerly developed with three attached buildings and a parking area. The site is now occupied by three new 6-story residential apartment buildings. Each building consists of 16 apartments with a mix of 3, 4 and 5 bedroom units to better serve the needs of the community. Each building features a full basement level with utility rooms, residential living space, and 8-9 parking spaces and outdoor recreation areas on the roof. Current Zoning/Uses: The site has historically been zoned for light industrial/commercial applications. In 2001, the area was rezoned as a Special Mixed Use district (MX4) which added an R-6A residential zoning to the area. The surrounding land use includes 3 new multi-family residential buildings to the east, four new multi-family

Map ID  
Direction  
Distance  
Elevation

MAP FINDINGS

Site

Database(s)

EDR ID Number  
EPA ID Number

**FORMER EAST COAST INDUSTRIAL UNIFORM (Continued)**

**S116041511**

residential buildings and a vacant commercial building to the west, older multi-family walk up style buildings to the south and a community/office building to the north. Past Use of the Site: The Site was developed prior to 1887 with a Brooklyn Union Gas Gasometer (gas holder) in the northern third of the property and multiple residential homes and stores on the southern portion. The holder was operated solely as a gas distribution holder; no gas production facilities were present. By 1935, the holder was removed and the northern section was vacant until approximately 1941 when it was a parking lot and then a furniture/framing company. From 1974 to 2008, East Coast Industrial Uniform, an industrial dry-cleaning operation, was operating on the site. There are several concrete lined trenches cut through the southeast end of the building which were likely used to contain wash water from numerous washing machines prior to discharge through the small aboveground oil water separator located in the southeast corner and finally to public sewer. An abandoned-in-place underground storage tank is located near the roll-up gate entrance to the building. The underground storage tank (UST) is believed to be the 3,000-gallon No. 2 fuel oil tank identified on the NYSDEC PBS database. The UST was subsequently removed as part of the IRM. Site Geology and Hydrogeology: Subsurface soils at the Site consist of brown sand with some gravel to approximately 15 feet below grade. Native fine brown sand with a trace amount of silt is present immediately below this layer. The water table is approximately 20 feet below grade and groundwater flows generally to the west-northwest.

Env Problem:

Nature and Extent of Contamination Prior to Remediation: Based on the results of the Remedial Investigation, known contaminants including volatile organic compounds (VOCs) consisting primarily of petroleum compounds and chlorinated solvents, semi-volatile organic compounds (SVOCs) and metals are presented in the subsurface. These contaminants are impacting soil, groundwater and soil vapor. Groundwater - Petroleum VOCs and chlorinated VOCs were reported in groundwater above TOGS standards. For example, 1,2,4-trimethylbenzene was detected at a maximum concentration of 290 ppb (standard is 5 ppb). Tetrachloroethene (PCE) was detected at a maximum concentration of 540 ppb (standard is 5 ppb). Trichloroethene (TCE) was detected at a maximum concentration of 53 ppb (standard is 5 ppb). Soil - Petroleum VOCs were detected in soil above their corresponding NYSDEC Part 375.6 unrestricted soil cleanup objectives (UUSCOs). For example, 1,2,4-trimethylbenzene was detected at a maximum concentration of 16 ppm (UUSCO is 3.6 ppm). Naphthalene was detected at a maximum concentration of 18 ppm (UUSCO is 12 ppm). Soil Vapor Elevated concentrations of several chlorinated VOCs were detected on the site. For example, PCE was detected at a maximum concentration of 3,510 ug/m<sup>3</sup> and TCE was detected at 687 ug/m<sup>3</sup>. Significant Threat: NYSDEC and NYSDOH determined that this site does not pose a significant threat to human health or the environment. Post Remediation: Soil - The limits of soil/fill excavation were guided by the results of endpoint soil sampling done around and below excavations associated with 1) the former 3,000 gallon UST (removed as part of the IRM) and 2) the removal of petroleum and chlorinated contaminated soil and fill. Excavations were advanced either until no UUSCO exceedances of PVOCs and CVOCs were detected or to the property boundaries. Groundwater - Following chemical oxidant (ISCO) injection, BTEX/PVOC concentration reductions have been observed within the monitoring wells MW5 and MW6 which are down gradient of the row of



Map ID  
Direction  
Distance  
Elevation

MAP FINDINGS

Site

Database(s)

EDR ID Number  
EPA ID Number

**FORMER EAST COAST INDUSTRIAL UNIFORM (Continued)**

**S116041511**

injection points IW5 - IW8, but no reductions have been observed in MW4, which is located between injection point rows IW1-IW4 and IW5-IW8. The four farthest on-Site down gradient monitoring wells (MW7, MW8, MW9 and MW10) have repeatedly shown low concentrations of the BTEX/PVOC compounds. Soil Vapor - A vapor mitigation system consisting of a sub-slab depressurization system and vapor barrier was installed beneath the portion of the basement slab in each of the 3 on-site buildings which are to be used for residential space. Certificate of Completion issued on 12/19/2013.

Health Problem: Measures are in place to control the potential for coming in contact with subsurface soil and groundwater contamination remaining on the site. People are not drinking the contaminated groundwater because the area is served by a public water supply that is not affected by this contamination.

Dump: False  
Structure: False  
Lagoon: False  
Landfill: False  
Pond: False  
Disp Start: Not reported  
Disp Term: Not reported  
Lat/Long: Not reported  
Dell: Not reported  
Record Add: 11/17/2011 11:55:00 AM  
Record Upd: 12/4/2013 1:09:00 PM  
Updated By: snboller  
Own Op: Applicant/Requestor  
Sub Type: P03  
Owner Name: Zelig Weiss  
Owner Company: 39 Skillman Street LLC  
Owner Address: 266 Broadway, Suite 301  
Owner Addr2: Not reported  
Owner City,St,Zip: Brooklyn, NY 11211  
Owner Country: United States of America  
Own Op: Document Repository  
Sub Type: NNN  
Owner Name: Not reported  
Owner Company: Marcy Library  
Owner Address: 617 DeKalb Ave. (at Nostrand Ave.)  
Owner Addr2: Not reported  
Owner City,St,Zip: Brooklyn, NY 11216  
Owner Country: United States of America  
Own Op: Owner  
Sub Type: 03  
Owner Name: Zelig Weiss  
Owner Company: 39 Skillman Street LLC  
Owner Address: 266 Broadway, Suite 301  
Owner Addr2: Not reported  
Owner City,St,Zip: Brooklyn, NY 11211  
Owner Country: United States of America  
HW Code: C224156  
Waste Type: MERCURY  
Waste Quantity: UNKNOWN  
Waste Code: Not reported  
HW Code: C224156  
Waste Type: ETHENE, 1,2, Cis-Dichloro  
Waste Quantity: UNKNOWN

Map ID  
Direction  
Distance  
Elevation

MAP FINDINGS

Site

Database(s)

EDR ID Number  
EPA ID Number

**FORMER EAST COAST INDUSTRIAL UNIFORM (Continued)**

**S116041511**

Waste Code: Not reported  
HW Code: C224156  
Waste Type: TRICHLOROETHENE (TCE)  
Waste Quantity: UNKNOWN  
Waste Code: Not reported  
HW Code: C224156  
Waste Type: NAPHTHALENE  
Waste Quantity: UNKNOWN  
Waste Code: Not reported  
HW Code: C224156  
Waste Type: LEAD  
Waste Quantity: UNKNOWN  
Waste Code: Not reported  
HW Code: C224156  
Waste Type: TETRACHLOROETHYLENE (PCE)  
Waste Quantity: UNKNOWN  
Waste Code: Not reported  
HW Code: C224156  
Waste Type: 1,2,4-TRIMETHYLBENZENE  
Waste Quantity: UNKNOWN  
Waste Code: Not reported  
HW Code: C224156  
Waste Type: XYLENE (MIXED)  
Waste Quantity: UNKNOWN  
Waste Code: Not reported  
HW Code: C224156  
Waste Type: BENZENE  
Waste Quantity: UNKNOWN  
Waste Code: Not reported  
HW Code: C224156  
Waste Type: tetrachloroethene (PCE)  
Waste Quantity: UNKNOWN  
Waste Code: Not reported  
HW Code: C224156  
Waste Type: cis-1,2-Dichloroethene  
Waste Quantity: UNKNOWN  
Waste Code: Not reported  
Crossref ID: 224068  
Cross Ref Type Code: 02  
Cross Ref Type: HW Site ID  
Record Added Date: 11/17/2011 9:19:00 AM  
Record Updated: 11/17/2011 9:19:00 AM  
Updated By: BXANDERS  
Crossref ID: C224068  
Cross Ref Type Code: 22  
Cross Ref Type: BCP Site ID  
Record Added Date: 11/17/2011 9:20:00 AM  
Record Updated: 11/17/2011 9:20:00 AM  
Updated By: BXANDERS  
Crossref ID: C224156-03-12  
Cross Ref Type Code: 23  
Cross Ref Type: Agreement/Consent Order Number  
Record Added Date: 12/4/2013 1:08:00 PM  
Record Updated: 12/4/2013 1:08:00 PM  
Updated By: snboller  
Crossref ID: 2013000503181  
Cross Ref Type Code: 25

Map ID  
Direction  
Distance  
Elevation

MAP FINDINGS

Site

Database(s)

EDR ID Number  
EPA ID Number

**FORMER EAST COAST INDUSTRIAL UNIFORM (Continued)**

**S116041511**

Cross Ref Type: County Recording Identifier  
Record Added Date: 12/9/2013 12:24:00 PM  
Record Updated: 12/9/2013 12:24:00 PM  
Updated By: snboller  
Crossref ID: 1108026  
Cross Ref Type Code: 01  
Cross Ref Type: Spill No.  
Record Added Date: 5/9/2016 1:44:00 PM  
Record Updated: 5/9/2016 1:44:00 PM  
Updated By: snboller

**AP316**  
**SSE**  
**1/8-1/4**  
**0.196 mi.**  
**1035 ft.**

**CON EDISION**  
**317 40TH ST**  
**BROOKLYN, NY 11232**  
**Site 1 of 4 in cluster AP**

**NY MANIFEST** **S116550329**  
**N/A**

**Relative:**  
**Higher**

NY MANIFEST:  
Country: USA  
EPA ID: NYP004486973  
Facility Status: Not reported  
Location Address 1: 317 40 ST  
Code: BP  
Location Address 2: SB49278  
Total Tanks: Not reported  
Location City: BROOKLYN  
Location State: NY  
Location Zip: 11201  
Location Zip 4: Not reported

**Actual:**  
**27 ft.**

NY MANIFEST:  
EPAID: NYP004486973  
Mailing Name: CON EDISION  
Mailing Contact: CON EDISION  
Mailing Address 1: 4 IRVING PL  
Mailing Address 2: 15TH FL  
Mailing City: NEW YORK  
Mailing State: NY  
Mailing Zip: 10003  
Mailing Zip 4: Not reported  
Mailing Country: USA  
Mailing Phone: Not reported

NY MANIFEST:  
Document ID: Not reported  
Manifest Status: Not reported  
seq: Not reported  
Year: 2014  
Trans1 State ID: NJ0000027193  
Trans2 State ID: Not reported  
Generator Ship Date: 04/02/2014  
Trans1 Recv Date: 04/02/2014  
Trans2 Recv Date: Not reported  
TSD Site Recv Date: 04/07/2014  
Part A Recv Date: Not reported  
Part B Recv Date: Not reported  
Generator EPA ID: NYP004486973  
Trans1 EPA ID: Not reported

Map ID  
 Direction  
 Distance  
 Elevation

MAP FINDINGS

Site

Database(s)

EDR ID Number  
 EPA ID Number

**CON EDISION (Continued)**

**S116550329**

Trans2 EPA ID: Not reported  
 TSD ID 1: NJD002200046  
 TSD ID 2: Not reported  
 Manifest Tracking Number: 012354187JJK  
 Import Indicator: N  
 Export Indicator: N  
 Discr Quantity Indicator: N  
 Discr Type Indicator: N  
 Discr Residue Indicator: N  
 Discr Partial Reject Indicator: N  
 Discr Full Reject Indicator: N  
 Manifest Ref Number: Not reported  
 Alt Facility RCRA ID: Not reported  
 Alt Facility Sign Date: Not reported  
 MGMT Method Type Code: H110  
 Waste Code: Not reported  
 Waste Code: Not reported  
 Waste Code: Not reported  
 Waste Code: Not reported  
 Waste Code: Not reported  
 Waste Code: Not reported  
 Quantity: 100  
 Units: G - Gallons (liquids only)\* (8.3 pounds)  
 Number of Containers: 1  
 Container Type: TT - Cargo tank, tank trucks  
 Handling Method: T Chemical, physical, or biological treatment.  
 Specific Gravity: 1  
 Waste Code: D008  
 Waste Code 1\_2: Not reported  
 Waste Code 1\_3: Not reported  
 Waste Code 1\_4: Not reported  
 Waste Code 1\_5: Not reported  
 Waste Code 1\_6: Not reported

[Click this hyperlink](#) while viewing on your computer to access additional NY\_MANIFEST: detail in the EDR Site Report.

**AP317**  
**SSE**  
**1/8-1/4**  
**0.196 mi.**  
**1035 ft.**

**CON EDISON**  
**317 40TH ST**  
**BROOKLYN, NY 11232**

**RCRA NonGen / NLR** **1017771752**  
**FINDS** **NYP004486973**

**Site 2 of 4 in cluster AP**

**Relative:**  
**Higher**

RCRA NonGen / NLR:  
 Date form received by agency:12/30/2015  
 Facility name: CON EDISON  
 Facility address: 317 40TH ST  
 BROOKLYN, NY 11232  
 EPA ID: NYP004486973  
 Mailing address: IRVING PL 15TH FL NE  
 NEW YORK, NY 10003  
 Contact: THOMAS TEELING  
 Contact address: Not reported  
 Not reported  
 Contact country: Not reported  
 Contact telephone: 212-460-3770  
 Contact email: Not reported

**Actual:**  
**27 ft.**

Map ID  
Direction  
Distance  
Elevation

MAP FINDINGS

Site

Database(s)

EDR ID Number  
EPA ID Number

**CON EDISON (Continued)**

**1017771752**

EPA Region: 02  
Classification: Non-Generator  
Description: Handler: Non-Generators do not presently generate hazardous waste

Handler Activities Summary:

U.S. importer of hazardous waste: No  
Mixed waste (haz. and radioactive): No  
Recycler of hazardous waste: No  
Transporter of hazardous waste: No  
Treater, storer or disposer of HW: No  
Underground injection activity: No  
On-site burner exemption: No  
Furnace exemption: No  
Used oil fuel burner: No  
Used oil processor: No  
User oil refiner: No  
Used oil fuel marketer to burner: No  
Used oil Specification marketer: No  
Used oil transfer facility: No  
Used oil transporter: No

Historical Generators:

Date form received by agency:12/30/2015  
Site name: CON EDISON  
Classification: Not a generator, verified

Date form received by agency:05/02/2014  
Site name: CON EDISON SERVICE BOX: 49278  
Classification: Not a generator, verified

Violation Status: No violations found

FINDS:

Registry ID: 110063796343

Environmental Interest/Information System

RCRAInfo is a national information system that supports the Resource Conservation and Recovery Act (RCRA) program through the tracking of events and activities related to facilities that generate, transport, and treat, store, or dispose of hazardous waste. RCRAInfo allows RCRA program staff to track the notification, permit, compliance, and corrective action activities required under RCRA.

[Click this hyperlink](#) while viewing on your computer to access additional FINDS: detail in the EDR Site Report.

Map ID  
Direction  
Distance  
Elevation

MAP FINDINGS

Site

Database(s)

EDR ID Number  
EPA ID Number

AK318  
ENE  
1/8-1/4  
0.196 mi.  
1035 ft.

CON ED - MH 46939  
F/O #117 - 25 ST  
BROOKLYN, NY 11232

RCRA NonGen / NLR  
NY MANIFEST  
1007206584  
NYP004012472

Site 4 of 7 in cluster AK

Relative:  
Higher

RCRA NonGen / NLR:

Date form received by agency:02/28/1998

Facility name: CON ED - MH 46939

Facility address: F/O #117 - 25 ST  
BROOKLYN, NY 11232-0000

EPA ID: NYP004012472

Mailing address: CONSOLIDATED EDISON INC  
4 IRVING PL RM 300  
NEW YORK, NY 10003-0000

Contact: ANTHONY DRUMMINGS

Contact address: CONSOLIDATED EDISON INC  
NEW YORK, NY 10003-0000

Contact country: US

Contact telephone: 212-460-3770

Contact email: Not reported

EPA Region: 02

Classification: Non-Generator

Description: Handler: Non-Generators do not presently generate hazardous waste

Handler Activities Summary:

U.S. importer of hazardous waste: No

Mixed waste (haz. and radioactive): No

Recycler of hazardous waste: No

Transporter of hazardous waste: No

Treater, storer or disposer of HW: No

Underground injection activity: No

On-site burner exemption: No

Furnace exemption: No

Used oil fuel burner: No

Used oil processor: No

User oil refiner: No

Used oil fuel marketer to burner: No

Used oil Specification marketer: No

Used oil transfer facility: No

Used oil transporter: No

Historical Generators:

Date form received by agency:02/27/1998

Site name: CON ED - MH 46939

Classification: Not a generator, verified

Date form received by agency:02/26/1998

Site name: CON ED - MH 46939

Classification: Large Quantity Generator

Violation Status: No violations found

NY MANIFEST:

Country: USA

EPA ID: NYP004012472

Facility Status: Not reported

Location Address 1: MH 46939 - F/O 117 & 25 ST

Code: BP

Map ID  
Direction  
Distance  
Elevation

MAP FINDINGS

Site

Database(s)

EDR ID Number  
EPA ID Number

**CON ED - MH 46939 (Continued)**

**1007206584**

Location Address 2: Not reported  
Total Tanks: Not reported  
Location City: QUEENS  
Location State: NY  
Location Zip: Not reported  
Location Zip 4: Not reported

NY MANIFEST:

EPAID: NYP004012472  
Mailing Name: CONSOLIDATED EDISON  
Mailing Contact: FRANKLIN MURRAY  
Mailing Address 1: 4 IRVING PLACE RM 828  
Mailing Address 2: Not reported  
Mailing City: NEW YORK  
Mailing State: NY  
Mailing Zip: 10003  
Mailing Zip 4: Not reported  
Mailing Country: USA  
Mailing Phone: 2124602808

NY MANIFEST:

Document ID: NYE0005121  
Manifest Status: C  
seq: Not reported  
Year: 1997  
Trans1 State ID: SM1860  
Trans2 State ID: Not reported  
Generator Ship Date: 10/04/1997  
Trans1 Recv Date: 10/04/1997  
Trans2 Recv Date: / /  
TSD Site Recv Date: 10/06/1997  
Part A Recv Date: 10/24/1997  
Part B Recv Date: 10/24/1997  
Generator EPA ID: NYP004012472  
Trans1 EPA ID: NYD006982359  
Trans2 EPA ID: Not reported  
TSDF ID 1: NYD077444263  
TSDF ID 2: Not reported  
Manifest Tracking Number: Not reported  
Import Indicator: Not reported  
Export Indicator: Not reported  
Discr Quantity Indicator: Not reported  
Discr Type Indicator: Not reported  
Discr Residue Indicator: Not reported  
Discr Partial Reject Indicator: Not reported  
Discr Full Reject Indicator: Not reported  
Manifest Ref Number: Not reported  
Alt Facility RCRA ID: Not reported  
Alt Facility Sign Date: Not reported  
MGMT Method Type Code: Not reported  
Waste Code: B007 - OTHER MISCELLANEOUS PCB WASTES  
Waste Code: Not reported  
Waste Code: Not reported  
Waste Code: Not reported  
Waste Code: Not reported  
Waste Code: Not reported  
Quantity: 00227

Map ID  
Direction  
Distance  
Elevation

MAP FINDINGS

Site

Database(s)

EDR ID Number  
EPA ID Number

**CON ED - MH 46939 (Continued)**

**1007206584**

Units: K - Kilograms (2.2 pounds)  
Number of Containers: 001  
Container Type: DM - Metal drums, barrels  
Handling Method: L Landfill.  
Specific Gravity: 100

[Click this hyperlink](#) while viewing on your computer to access  
1 additional NY\_MANIFEST: record(s) in the EDR Site Report.

**AN319  
SE  
1/8-1/4  
0.199 mi.  
1052 ft.**

**CON EDISON  
137 34TH ST  
BROOKLYN, NY 11232  
Site 3 of 8 in cluster AN**

**NY MANIFEST S116043536  
N/A**

**Relative:  
Higher**

NY MANIFEST:  
Country: USA  
EPA ID: NYP004398970  
Facility Status: Not reported  
Location Address 1: FT OF 137 34 ST  
Code: BP  
Location Address 2: SB 49057  
Total Tanks: Not reported  
Location City: BROOKLYN  
Location State: NY  
Location Zip: 11232  
Location Zip 4: Not reported

**Actual:  
15 ft.**

NY MANIFEST:  
EPAID: NYP004398970  
Mailing Name: CON EDISON  
Mailing Contact: CON EDISON  
Mailing Address 1: 4 IRVING PL 15TH FL  
Mailing Address 2: Not reported  
Mailing City: NEW YORK  
Mailing State: NY  
Mailing Zip: 10003  
Mailing Zip 4: Not reported  
Mailing Country: USA  
Mailing Phone: 2124603770

NY MANIFEST:  
Document ID: Not reported  
Manifest Status: Not reported  
seq: Not reported  
Year: 2013  
Trans1 State ID: NYD006982359  
Trans2 State ID: Not reported  
Generator Ship Date: 12/03/2013  
Trans1 Recv Date: 12/03/2013  
Trans2 Recv Date: Not reported  
TSD Site Recv Date: 12/04/2013  
Part A Recv Date: Not reported  
Part B Recv Date: Not reported  
Generator EPA ID: NYP004398970  
Trans1 EPA ID: Not reported  
Trans2 EPA ID: Not reported



Map ID  
 Direction  
 Distance  
 Elevation

MAP FINDINGS

Site

Database(s)

EDR ID Number  
 EPA ID Number

**CON EDISON (Continued)**

**S116043536**

TSDF ID 1: NJD002200046  
 TSDF ID 2: Not reported  
 Manifest Tracking Number: 010841117JJK  
 Import Indicator: N  
 Export Indicator: N  
 Discr Quantity Indicator: Y  
 Discr Type Indicator: N  
 Discr Residue Indicator: N  
 Discr Partial Reject Indicator: N  
 Discr Full Reject Indicator: N  
 Manifest Ref Number: Not reported  
 Alt Facility RCRA ID: Not reported  
 Alt Facility Sign Date: Not reported  
 MGMT Method Type Code: H141  
 Waste Code: Not reported  
 Waste Code: Not reported  
 Waste Code: Not reported  
 Waste Code: Not reported  
 Waste Code: Not reported  
 Waste Code: Not reported  
 Quantity: 945  
 Units: K - Kilograms (2.2 pounds)  
 Number of Containers: 1  
 Container Type: TT - Cargo tank, tank trucks  
 Handling Method: B Incineration, heat recovery, burning.  
 Specific Gravity: 1  
 Waste Code: Not reported  
 Waste Code 1\_2: D008  
 Waste Code 1\_3: B002  
 Waste Code 1\_4: Not reported  
 Waste Code 1\_5: Not reported  
 Waste Code 1\_6: Not reported

[Click this hyperlink](#) while viewing on your computer to access additional NY\_MANIFEST: detail in the EDR Site Report.

**AN320**  
**SE**  
**1/8-1/4**  
**0.199 mi.**  
**1052 ft.**

**CON EDISON**  
**137 34TH ST**  
**BROOKLYN, NY 11232**

**RCRA NonGen / NLR** **1018277457**  
**FINDS** **NYP004398970**  
**ECHO**

**Site 4 of 8 in cluster AN**

**Relative:**  
**Higher**

RCRA NonGen / NLR:  
 Date form received by agency:12/03/2013  
 Facility name: CON EDISON  
 Facility address: 137 34TH ST  
 BROOKLYN, NY 11232  
 EPA ID: NYP004398970  
 Mailing address: IRVING PL, 15TH FL NE  
 NEW YORK, NY 10003  
 Contact: THOMAS TEELING  
 Contact address: Not reported  
 Not reported  
 Contact country: Not reported  
 Contact telephone: 212-460-3770  
 Contact email: Not reported  
 EPA Region: 02

**Actual:**  
**15 ft.**

Map ID  
Direction  
Distance  
Elevation

MAP FINDINGS

Site

Database(s)

EDR ID Number  
EPA ID Number

**CON EDISON (Continued)**

**1018277457**

Classification: Non-Generator  
Description: Handler: Non-Generators do not presently generate hazardous waste

Handler Activities Summary:

U.S. importer of hazardous waste: No  
Mixed waste (haz. and radioactive): No  
Recycler of hazardous waste: No  
Transporter of hazardous waste: No  
Treater, storer or disposer of HW: No  
Underground injection activity: No  
On-site burner exemption: No  
Furnace exemption: No  
Used oil fuel burner: No  
Used oil processor: No  
Used oil refiner: No  
Used oil fuel marketer to burner: No  
Used oil Specification marketer: No  
Used oil transfer facility: No  
Used oil transporter: No

Historical Generators:

Date form received by agency: 12/03/2013  
Site name: CON EDISON  
Classification: Small Quantity Generator

Violation Status: No violations found

**FINDS:**

Registry ID: 110067680307

Environmental Interest/Information System

RCRAInfo is a national information system that supports the Resource Conservation and Recovery Act (RCRA) program through the tracking of events and activities related to facilities that generate, transport, and treat, store, or dispose of hazardous waste. RCRAInfo allows RCRA program staff to track the notification, permit, compliance, and corrective action activities required under RCRA.

[Click this hyperlink](#) while viewing on your computer to access additional FINDS: detail in the EDR Site Report.

**ECHO:**

Envid: 1018277457  
Registry ID: 110067680307  
DFR URL: <http://echo.epa.gov/detailed-facility-report?fid=110067680307>

Map ID  
Direction  
Distance  
Elevation

MAP FINDINGS

Site

Database(s)

EDR ID Number  
EPA ID Number

AL321  
South  
1/8-1/4  
0.200 mi.  
1054 ft.

CON EDISON  
258 42ND ST MH48386  
BROOKLYN, NY 11232  
Site 3 of 8 in cluster AL

NJ MANIFEST S120668454  
N/A

Relative:  
Higher

NJ MANIFEST:  
EPA Id: NYP004744884  
Mail Address: IRVING PL, 15TH FL NE  
Mail City/State/Zip: NEW YORK, NY 10003  
Facility Phone: Not reported  
Emergency Phone: Not reported  
Contact: THOMAS TEELING  
Comments: Not reported  
SIC Code: Not reported  
County: NY047  
Municipal: Not reported  
Previous EPA Id: Not reported  
Gen Flag: Not reported  
Trans Flag: Not reported  
TSDF Flag: Not reported  
Name Change: Not reported  
Date Change: Not reported

Actual:  
24 ft.

Manifest:  
Manifest Number: 002610841GBF  
EPA ID: NYP004744884  
Date Shipped: 3/6/2015  
TSDF EPA ID: NJD991291105  
Transporter EPA ID: NJD003812047  
Transporter 2 EPA ID: Not reported  
Transporter 3 EPA ID: Not reported  
Transporter 4 EPA ID: Not reported  
Transporter 5 EPA ID: Not reported  
Transporter 6 EPA ID: Not reported  
Transporter 7 EPA ID: Not reported  
Transporter 8 EPA ID: Not reported  
Transporter 9 EPA ID: Not reported  
Transporter 10 EPA ID: Not reported  
Date Trans1 Transported Waste: Not reported  
Date Trans2 Transported Waste: Not reported  
Date Trans3 Transported Waste: Not reported  
Date Trans4 Transported Waste: Not reported  
Date Trans5 Transported Waste: Not reported  
Date Trans6 Transported Waste: Not reported  
Date Trans7 Transported Waste: Not reported  
Date Trans8 Transported Waste: Not reported  
Date Trans9 Transported Waste: Not reported  
Date Trans10 Transported Waste: Not reported  
Date TSDF Received Waste: Not reported  
TSDF EPA Facility Name: Not reported  
QTY Units: Not reported  
Transporter SEQ ID: Not reported  
Transporter-1 Date: Not reported  
Waste SEQ ID: Not reported  
Waste Type Code 2: Not reported  
Waste Type Code 3: Not reported  
Waste Type Code 4: Not reported  
Waste Type Code 5: Not reported  
Waste Type Code 6: Not reported

Map ID  
Direction  
Distance  
Elevation

MAP FINDINGS

Site

Database(s)

EDR ID Number  
EPA ID Number

**CON EDISON (Continued)**

**S120668454**

Date Accepted: Not reported  
Manifest Discrepancy Type: Not reported  
Data Entry Number: Not reported  
Was Load Rejected: NEW YORK, NY 10003  
Reason Load Was Rejected: Not reported

**AL322**  
**South**  
**1/8-1/4**  
**0.200 mi.**  
**1054 ft.**

**CON EDISON**  
**258 42ND ST MH48383**  
**BROOKLYN, NY 11232**

**NJ MANIFEST** **S120668455**  
**N/A**

**Site 4 of 8 in cluster AL**

**Relative:**  
**Higher**

**NJ MANIFEST:**  
EPA Id: NYP004744892  
Mail Address: IRVING PL, 15TH FL NE  
Mail City/State/Zip: NEW YORK, NY 10003  
Facility Phone: Not reported  
Emergency Phone: Not reported  
Contact: THOMAS TEELING  
Comments: Not reported  
SIC Code: Not reported  
County: NY047  
Municipal: Not reported  
Previous EPA Id: Not reported  
Gen Flag: Not reported  
Trans Flag: Not reported  
TSDf Flag: Not reported  
Name Change: Not reported  
Date Change: Not reported

**Actual:**  
**24 ft.**

**Manifest:**  
Manifest Number: 002610990GBF  
EPA ID: NYP004744892  
Date Shipped: 3/6/2015  
TSDf EPA ID: NJD991291105  
Transporter EPA ID: NJD003812047  
Transporter 2 EPA ID: Not reported  
Transporter 3 EPA ID: Not reported  
Transporter 4 EPA ID: Not reported  
Transporter 5 EPA ID: Not reported  
Transporter 6 EPA ID: Not reported  
Transporter 7 EPA ID: Not reported  
Transporter 8 EPA ID: Not reported  
Transporter 9 EPA ID: Not reported  
Transporter 10 EPA ID: Not reported  
Date Trans1 Transported Waste: Not reported  
Date Trans2 Transported Waste: Not reported  
Date Trans3 Transported Waste: Not reported  
Date Trans4 Transported Waste: Not reported  
Date Trans5 Transported Waste: Not reported  
Date Trans6 Transported Waste: Not reported  
Date Trans7 Transported Waste: Not reported  
Date Trans8 Transported Waste: Not reported  
Date Trans9 Transported Waste: Not reported  
Date Trans10 Transported Waste: Not reported  
Date TSDf Received Waste: Not reported

Map ID  
Direction  
Distance  
Elevation

MAP FINDINGS

Site

Database(s)

EDR ID Number  
EPA ID Number

**CON EDISON (Continued)**

**S120668455**

TSDF EPA Facility Name: Not reported  
QTY Units: Not reported  
Transporter SEQ ID: Not reported  
Transporter-1 Date: Not reported  
Waste SEQ ID: Not reported  
Waste Type Code 2: Not reported  
Waste Type Code 3: Not reported  
Waste Type Code 4: Not reported  
Waste Type Code 5: Not reported  
Waste Type Code 6: Not reported  
Date Accepted: Not reported  
Manifest Discrepancy Type: Not reported  
Data Entry Number: Not reported  
Was Load Rejected: NEW YORK, NY 10003  
Reason Load Was Rejected: Not reported

**AL323**  
**South**  
**1/8-1/4**  
**0.200 mi.**  
**1054 ft.**

**CON EDISON**  
**258 42ND ST**  
**BROOKLYN, NY 11232**

**RCRA NonGen / NLR** **1018279648**  
**FINDS** **NYP004744884**  
**ECHO**

**Site 5 of 8 in cluster AL**

**Relative:**  
**Higher**

RCRA NonGen / NLR:

**Actual:**  
**24 ft.**

Date form received by agency:02/05/2016  
Facility name: CON EDISON  
Site name: CON EDISON - MANHOLE 48386  
Facility address: 258 42ND ST  
BROOKLYN, NY 11232  
EPA ID: NYP004744884  
Mailing address: IRVING PL15TH FL NE  
NEW YORK, NY 10003  
Contact: THERESA BURKARD  
Contact address: IRVING PL15TH FL NE  
NEW YORK, NY 10003  
Contact country: US  
Contact telephone: 212-460-2262  
Contact email: BURKARDT@CONED.COM  
EPA Region: 02  
Classification: Non-Generator  
Description: Handler: Non-Generators do not presently generate hazardous waste

Owner/Operator Summary:

Owner/operator name: CONSOLIDATED EDISON CO OF NY INC  
Owner/operator address: IRVING PL  
NEW YORK, NY 10003  
Owner/operator country: US  
Owner/operator telephone: Not reported  
Owner/operator email: Not reported  
Owner/operator fax: Not reported  
Owner/operator extension: Not reported  
Legal status: Private  
Owner/Operator Type: Owner  
Owner/Op start date: 03/06/2015  
Owner/Op end date: Not reported

Map ID  
Direction  
Distance  
Elevation

MAP FINDINGS

Site

Database(s)

EDR ID Number  
EPA ID Number

**CON EDISON (Continued)**

**1018279648**

Owner/operator name: CONSOLIDATED EDISON CO OF NY INC  
Owner/operator address: IRVING PL  
NEW YORK, NY 10003  
Owner/operator country: US  
Owner/operator telephone: Not reported  
Owner/operator email: Not reported  
Owner/operator fax: Not reported  
Owner/operator extension: Not reported  
Legal status: Private  
Owner/Operator Type: Operator  
Owner/Op start date: 03/06/2015  
Owner/Op end date: Not reported

Handler Activities Summary:

U.S. importer of hazardous waste: No  
Mixed waste (haz. and radioactive): No  
Recycler of hazardous waste: No  
Transporter of hazardous waste: No  
Treater, storer or disposer of HW: No  
Underground injection activity: No  
On-site burner exemption: No  
Furnace exemption: No  
Used oil fuel burner: No  
Used oil processor: No  
User oil refiner: No  
Used oil fuel marketer to burner: No  
Used oil Specification marketer: No  
Used oil transfer facility: No  
Used oil transporter: No

. Waste code: D008  
. Waste name: LEAD

Historical Generators:

Date form received by agency:03/06/2015  
Site name: CON EDISON  
Classification: Not a generator, verified

Date form received by agency:03/06/2015  
Site name: CON EDISON  
Classification: Large Quantity Generator

Biennial Reports:

Last Biennial Reporting Year: 2017

Annual Waste Handled:

Waste code: D008  
Waste name: LEAD  
Amount (Lbs): 5000

Violation Status: No violations found

FINDS:

Registry ID: 110067693641

Map ID  
 Direction  
 Distance  
 Elevation

MAP FINDINGS

Site

Database(s)

EDR ID Number  
 EPA ID Number

**CON EDISON (Continued)**

**1018279648**

Environmental Interest/Information System

RCRAInfo is a national information system that supports the Resource Conservation and Recovery Act (RCRA) program through the tracking of events and activities related to facilities that generate, transport, and treat, store, or dispose of hazardous waste. RCRAInfo allows RCRA program staff to track the notification, permit, compliance, and corrective action activities required under RCRA.

[Click this hyperlink](#) while viewing on your computer to access additional FINDS: detail in the EDR Site Report.

ECHO:

Envid: 1018279648  
 Registry ID: 110067693641  
 DFR URL: <http://echo.epa.gov/detailed-facility-report?fid=110067693641>

**AL324**  
**South**  
**1/8-1/4**  
**0.200 mi.**  
**1054 ft.**

**CON EDISON**  
**258 42ND ST MH48386**  
**BROOKLYN, NY 11232**  
**Site 6 of 8 in cluster AL**

**NY MANIFEST** **S117741269**  
**N/A**

**Relative:**  
**Higher**

NY MANIFEST:  
 Country: USA  
 EPA ID: NYP004744884  
 Facility Status: Not reported  
 Location Address 1: 258 42ND ST  
 Code: BP  
 Location Address 2: Not reported  
 Total Tanks: Not reported  
 Location City: BROOKLYN  
 Location State: NY  
 Location Zip: 11232  
 Location Zip 4: Not reported

**Actual:**  
**24 ft.**

NY MANIFEST:  
 EPAID: NYP004744884  
 Mailing Name: CON EDISON  
 Mailing Contact: CON EDISON  
 Mailing Address 1: 4 IRVING PL  
 Mailing Address 2: 15TH FL  
 Mailing City: NEW YORK  
 Mailing State: NY  
 Mailing Zip: 10003  
 Mailing Zip 4: Not reported  
 Mailing Country: USA  
 Mailing Phone: Not reported

NY MANIFEST:  
 Document ID: Not reported  
 Manifest Status: Not reported  
 seq: Not reported  
 Year: 2015  
 Trans1 State ID: NJD003812047  
 Trans2 State ID: Not reported  
 Generator Ship Date: 03/06/2015

Map ID  
Direction  
Distance  
Elevation

MAP FINDINGS

Site

Database(s)

EDR ID Number  
EPA ID Number

**CON EDISON (Continued)**

**S117741269**

Trans1 Recv Date: 03/06/2015  
Trans2 Recv Date: Not reported  
TSD Site Recv Date: 03/09/2015  
Part A Recv Date: Not reported  
Part B Recv Date: Not reported  
Generator EPA ID: NYP004744884  
Trans1 EPA ID: Not reported  
Trans2 EPA ID: Not reported  
TSD ID 1: NJD991291105  
TSD ID 2: Not reported  
Manifest Tracking Number: 002610841GBF  
Import Indicator: N  
Export Indicator: N  
Discr Quantity Indicator: N  
Discr Type Indicator: N  
Discr Residue Indicator: N  
Discr Partial Reject Indicator: N  
Discr Full Reject Indicator: N  
Manifest Ref Number: Not reported  
Alt Facility RCRA ID: Not reported  
Alt Facility Sign Date: Not reported  
MGMT Method Type Code: H110  
Waste Code: Not reported  
Waste Code: Not reported  
Waste Code: Not reported  
Waste Code: Not reported  
Waste Code: Not reported  
Waste Code: Not reported  
Quantity: 5000  
Units: P - Pounds  
Number of Containers: 1  
Container Type: TT - Cargo tank, tank trucks  
Handling Method: T Chemical, physical, or biological treatment.  
Specific Gravity: 1  
Waste Code: D008  
Waste Code 1\_2: Not reported  
Waste Code 1\_3: Not reported  
Waste Code 1\_4: Not reported  
Waste Code 1\_5: Not reported  
Waste Code 1\_6: Not reported

[Click this hyperlink](#) while viewing on your computer to access  
2 additional NY\_MANIFEST: record(s) in the EDR Site Report.

**AL325**  
**South**  
**1/8-1/4**  
**0.200 mi.**  
**1054 ft.**

**CON EDISON**  
**258 42ND ST MH48383**  
**BROOKLYN, NY 11232**  
**Site 7 of 8 in cluster AL**

**RCRA NonGen / NLR** **1018279649**  
**NYP004744892**

**Relative:**  
**Higher**

RCRA NonGen / NLR:  
Date form received by agency:03/06/2015  
Facility name: CON EDISON  
Facility address: 258 42ND ST MH48383  
BROOKLYN, NY 11232  
EPA ID: NYP004744892  
Mailing address: IRVING PL, 15TH FL NE

**Actual:**  
**24 ft.**



Map ID  
Direction  
Distance  
Elevation

MAP FINDINGS

Site

Database(s)

EDR ID Number  
EPA ID Number

**CON EDISON (Continued)**

**1018279649**

NEW YORK, NY 10003  
Contact: THOMAS TEELING  
Contact address: Not reported  
Not reported  
Contact country: Not reported  
Contact telephone: 212-460-3770  
Contact email: Not reported  
EPA Region: 02  
Classification: Non-Generator  
Description: Handler: Non-Generators do not presently generate hazardous waste

Handler Activities Summary:

U.S. importer of hazardous waste: No  
Mixed waste (haz. and radioactive): No  
Recycler of hazardous waste: No  
Transporter of hazardous waste: No  
Treater, storer or disposer of HW: No  
Underground injection activity: No  
On-site burner exemption: No  
Furnace exemption: No  
Used oil fuel burner: No  
Used oil processor: No  
User oil refiner: No  
Used oil fuel marketer to burner: No  
Used oil Specification marketer: No  
Used oil transfer facility: No  
Used oil transporter: No

Historical Generators:

Date form received by agency: 03/06/2015  
Site name: CON EDISON  
Classification: Small Quantity Generator

Violation Status: No violations found

AL326  
South  
1/8-1/4  
0.200 mi.  
1054 ft.

**CON EDISON**  
**258 42ND ST MH48383**  
**BROOKLYN, NY 11232**  
**Site 8 of 8 in cluster AL**

**NY MANIFEST S118256548**  
**N/A**

Relative:  
Higher

NY MANIFEST:  
Country: USA  
EPA ID: NYP004744892  
Facility Status: Not reported  
Location Address 1: F/O 258 42ND ST  
Code: BP  
Location Address 2: MH 48383  
Total Tanks: Not reported  
Location City: BROOKLYN  
Location State: NY  
Location Zip: 11232  
Location Zip 4: Not reported

Actual:  
24 ft.

NY MANIFEST:  
EPAID: NYP004744892  
Mailing Name: CON EDISON  
Mailing Contact: TOM TEELING

Map ID  
Direction  
Distance  
Elevation

MAP FINDINGS

Site

Database(s)

EDR ID Number  
EPA ID Number

CON EDISON (Continued)

S118256548

Mailing Address 1: 4 IRVING PLACE - 15TH FLOOR  
Mailing Address 2: Not reported  
Mailing City: NEW YORK  
Mailing State: NY  
Mailing Zip: 10003  
Mailing Zip 4: Not reported  
Mailing Country: USA  
Mailing Phone: Not reported

NY MANIFEST:

Document ID: Not reported  
Manifest Status: Not reported  
seq: Not reported  
Year: 2015  
Trans1 State ID: NJD003812047  
Trans2 State ID: Not reported  
Generator Ship Date: 03/06/2015  
Trans1 Recv Date: 03/06/2015  
Trans2 Recv Date: Not reported  
TSD Site Recv Date: 03/09/2015  
Part A Recv Date: Not reported  
Part B Recv Date: Not reported  
Generator EPA ID: NYP004744892  
Trans1 EPA ID: Not reported  
Trans2 EPA ID: Not reported  
TSD ID 1: NJD991291105  
TSD ID 2: Not reported  
Manifest Tracking Number: 002610990GBF  
Import Indicator: N  
Export Indicator: N  
Discr Quantity Indicator: N  
Discr Type Indicator: N  
Discr Residue Indicator: N  
Discr Partial Reject Indicator: N  
Discr Full Reject Indicator: N  
Manifest Ref Number: Not reported  
Alt Facility RCRA ID: Not reported  
Alt Facility Sign Date: Not reported  
MGMT Method Type Code: H110  
Waste Code: Not reported  
Waste Code: Not reported  
Waste Code: Not reported  
Waste Code: Not reported  
Waste Code: Not reported  
Waste Code: Not reported  
Quantity: 500  
Units: P - Pounds  
Number of Containers: 1  
Container Type: TT - Cargo tank, tank trucks  
Handling Method: T Chemical, physical, or biological treatment.  
Specific Gravity: 1  
Waste Code: D008  
Waste Code 1\_2: Not reported  
Waste Code 1\_3: Not reported  
Waste Code 1\_4: Not reported  
Waste Code 1\_5: Not reported  
Waste Code 1\_6: Not reported

Map ID  
Direction  
Distance  
Elevation

MAP FINDINGS

Site

Database(s)

EDR ID Number  
EPA ID Number

CON EDISON (Continued)

S118256548

[Click this hyperlink](#) while viewing on your computer to access  
2 additional NY\_MANIFEST: record(s) in the EDR Site Report.

AI327  
East  
1/8-1/4  
0.203 mi.  
1070 ft.

CON EDISON  
150 27TH ST  
BROOKLYN, NY 11232  
Site 4 of 7 in cluster AI

RCRA NonGen / NLR 1018277478  
FINDS NYP004399234  
ECHO

Relative:  
Higher

RCRA NonGen / NLR:

Actual:  
16 ft.

Date form received by agency:12/03/2013  
Facility name: CON EDISON  
Facility address: 150 27TH ST  
BROOKLYN, NY 11232  
EPA ID: NYP004399234  
Mailing address: IRVING PL, 15TH FL NE  
NEW YORK, NY 10003  
Contact: THOMAS TEELING  
Contact address: Not reported  
Not reported  
Contact country: Not reported  
Contact telephone: 212-460-3770  
Contact email: Not reported  
EPA Region: 02  
Classification: Non-Generator  
Description: Handler: Non-Generators do not presently generate hazardous waste

Handler Activities Summary:

U.S. importer of hazardous waste: No  
Mixed waste (haz. and radioactive): No  
Recycler of hazardous waste: No  
Transporter of hazardous waste: No  
Treater, storer or disposer of HW: No  
Underground injection activity: No  
On-site burner exemption: No  
Furnace exemption: No  
Used oil fuel burner: No  
Used oil processor: No  
User oil refiner: No  
Used oil fuel marketer to burner: No  
Used oil Specification marketer: No  
Used oil transfer facility: No  
Used oil transporter: No

Historical Generators:

Date form received by agency:12/03/2013  
Site name: CON EDISON  
Classification: Small Quantity Generator

Violation Status: No violations found

FINDS:

Registry ID: 110067680502

Environmental Interest/Information System

Map ID  
 Direction  
 Distance  
 Elevation

MAP FINDINGS

Site

Database(s)

EDR ID Number  
 EPA ID Number

**CON EDISON (Continued)**

**1018277478**

RCRAInfo is a national information system that supports the Resource Conservation and Recovery Act (RCRA) program through the tracking of events and activities related to facilities that generate, transport, and treat, store, or dispose of hazardous waste. RCRAInfo allows RCRA program staff to track the notification, permit, compliance, and corrective action activities required under RCRA.

[Click this hyperlink](#) while viewing on your computer to access additional FINDS: detail in the EDR Site Report.

**ECHO:**

Envid: 1018277478  
 Registry ID: 110067680502  
 DFR URL: <http://echo.epa.gov/detailed-facility-report?fid=110067680502>

**AI328**  
**East**  
**1/8-1/4**  
**0.203 mi.**  
**1070 ft.**

**CON EDISON**  
**150 27TH ST**  
**BROOKLYN, NY 11232**

**NY MANIFEST**    **S116043562**  
**N/A**

**Site 5 of 7 in cluster AI**

**Relative:**  
**Higher**

**NY MANIFEST:**

Country: USA  
 EPA ID: NYP004399234  
 Facility Status: Not reported  
 Location Address 1: 150 27 ST  
 Code: BP  
 Location Address 2: SB 46977  
 Total Tanks: Not reported  
 Location City: BROOKLYN  
 Location State: NY  
 Location Zip: Not reported  
 Location Zip 4: Not reported

**Actual:**  
**16 ft.**

**NY MANIFEST:**

EPAID: NYP004399234  
 Mailing Name: CON EDISON  
 Mailing Contact: CON EDISON  
 Mailing Address 1: 4 IRVING PL 15TH FL  
 Mailing Address 2: Not reported  
 Mailing City: NEW YORK  
 Mailing State: NY  
 Mailing Zip: 10003  
 Mailing Zip 4: Not reported  
 Mailing Country: USA  
 Mailing Phone: 2124603770

**NY MANIFEST:**

Document ID: Not reported  
 Manifest Status: Not reported  
 seq: Not reported  
 Year: 2013  
 Trans1 State ID: NJD003812047  
 Trans2 State ID: Not reported  
 Generator Ship Date: 12/03/2013  
 Trans1 Recv Date: 12/03/2013

Map ID  
 Direction  
 Distance  
 Elevation

MAP FINDINGS

Site

Database(s)

EDR ID Number  
 EPA ID Number

**CON EDISON (Continued)**

**S116043562**

Trans2 Recv Date: Not reported  
 TSD Site Recv Date: 12/06/2013  
 Part A Recv Date: Not reported  
 Part B Recv Date: Not reported  
 Generator EPA ID: NYP004399234  
 Trans1 EPA ID: Not reported  
 Trans2 EPA ID: Not reported  
 TSD ID 1: NJD991291105  
 TSD ID 2: Not reported  
 Manifest Tracking Number: 002300076GBF  
 Import Indicator: N  
 Export Indicator: N  
 Discr Quantity Indicator: N  
 Discr Type Indicator: N  
 Discr Residue Indicator: N  
 Discr Partial Reject Indicator: N  
 Discr Full Reject Indicator: N  
 Manifest Ref Number: Not reported  
 Alt Facility RCRA ID: Not reported  
 Alt Facility Sign Date: Not reported  
 MGMT Method Type Code: H110  
 Waste Code: Not reported  
 Waste Code: Not reported  
 Waste Code: Not reported  
 Waste Code: Not reported  
 Waste Code: Not reported  
 Waste Code: Not reported  
 Quantity: 50  
 Units: G - Gallons (liquids only)\* (8.3 pounds)  
 Number of Containers: 1  
 Container Type: TT - Cargo tank, tank trucks  
 Handling Method: T Chemical, physical, or biological treatment.  
 Specific Gravity: 1  
 Waste Code: D008  
 Waste Code 1\_2: Not reported  
 Waste Code 1\_3: Not reported  
 Waste Code 1\_4: Not reported  
 Waste Code 1\_5: Not reported  
 Waste Code 1\_6: Not reported

[Click this hyperlink](#) while viewing on your computer to access additional NY\_MANIFEST: detail in the EDR Site Report.

**AP329**  
**SSE**  
**1/8-1/4**  
**0.207 mi.**  
**1095 ft.**

**CON EDISON SERVICE BOX: 49200**  
**331 39TH ST**  
**BROOKLYN, NY 11232**  
**Site 3 of 4 in cluster AP**

**RCRA NonGen / NLR** 1016966389  
**NY MANIFEST** NYP004392395

**Relative:**  
**Higher**

RCRA NonGen / NLR:  
 Date form received by agency:12/15/2013  
 Facility name: CON EDISON SERVICE BOX: 49200  
 Facility address: 331 39TH ST  
 BROOKLYN, NY 11232  
 EPA ID: NYP004392395  
 Mailing address: IRVING PL, 15TH FL NE  
 NEW YORK, NY 10003

**Actual:**  
**22 ft.**

Map ID  
Direction  
Distance  
Elevation

MAP FINDINGS

Site

Database(s)

EDR ID Number  
EPA ID Number

**CON EDISON SERVICE BOX: 49200 (Continued)**

**1016966389**

Contact: THOMAS TEELING  
Contact address: Not reported  
Contact country: Not reported  
Contact telephone: 212-460-3770  
Contact email: Not reported  
EPA Region: 02  
Classification: Non-Generator  
Description: Handler: Non-Generators do not presently generate hazardous waste

Handler Activities Summary:

U.S. importer of hazardous waste: No  
Mixed waste (haz. and radioactive): No  
Recycler of hazardous waste: No  
Transporter of hazardous waste: No  
Treater, storer or disposer of HW: No  
Underground injection activity: No  
On-site burner exemption: No  
Furnace exemption: No  
Used oil fuel burner: No  
Used oil processor: No  
User oil refiner: No  
Used oil fuel marketer to burner: No  
Used oil Specification marketer: No  
Used oil transfer facility: No  
Used oil transporter: No

Historical Generators:

Date form received by agency: 11/15/2013  
Site name: CON EDISON SERVICE BOX: 49200  
Classification: Conditionally Exempt Small Quantity Generator

Violation Status: No violations found

NY MANIFEST:

Country: USA  
EPA ID: NYP004392395  
Facility Status: Not reported  
Location Address 1: 331 39TH ST  
Code: BP  
Location Address 2: SB49200  
Total Tanks: Not reported  
Location City: BROOKLYN  
Location State: NY  
Location Zip: 11215  
Location Zip 4: Not reported

NY MANIFEST:

EPAID: NYP004392395  
Mailing Name: CON EDISON  
Mailing Contact: CON EDISON  
Mailing Address 1: 4 IRVING PLACE  
Mailing Address 2: 15TH FL  
Mailing City: NEW YORK  
Mailing State: NY  
Mailing Zip: 10003  
Mailing Zip 4: Not reported

Map ID  
Direction  
Distance  
Elevation

MAP FINDINGS

Site

Database(s)

EDR ID Number  
EPA ID Number

**CON EDISON SERVICE BOX: 49200 (Continued)**

**1016966389**

Mailing Country: USA  
Mailing Phone: Not reported

**NY MANIFEST:**

Document ID: Not reported  
Manifest Status: Not reported  
seq: Not reported  
Year: 2013  
Trans1 State ID: NJD003812047  
Trans2 State ID: Not reported  
Generator Ship Date: 11/15/2013  
Trans1 Recv Date: 11/15/2013  
Trans2 Recv Date: Not reported  
TSD Site Recv Date: 11/20/2013  
Part A Recv Date: Not reported  
Part B Recv Date: Not reported  
Generator EPA ID: NYP004392395  
Trans1 EPA ID: Not reported  
Trans2 EPA ID: Not reported  
TSD ID 1: NJD991291105  
TSD ID 2: Not reported  
Manifest Tracking Number: 002299030GBF  
Import Indicator: N  
Export Indicator: N  
Discr Quantity Indicator: N  
Discr Type Indicator: N  
Discr Residue Indicator: N  
Discr Partial Reject Indicator: N  
Discr Full Reject Indicator: N  
Manifest Ref Number: Not reported  
Alt Facility RCRA ID: Not reported  
Alt Facility Sign Date: Not reported  
MGMT Method Type Code: H110  
Waste Code: Not reported  
Waste Code: Not reported  
Waste Code: Not reported  
Waste Code: Not reported  
Waste Code: Not reported  
Waste Code: Not reported  
Quantity: 150  
Units: G - Gallons (liquids only)\* (8.3 pounds)  
Number of Containers: 1  
Container Type: TT - Cargo tank, tank trucks  
Handling Method: T Chemical, physical, or biological treatment.  
Specific Gravity: 1  
Waste Code: D008  
Waste Code 1\_2: Not reported  
Waste Code 1\_3: Not reported  
Waste Code 1\_4: Not reported  
Waste Code 1\_5: Not reported  
Waste Code 1\_6: Not reported

[Click this hyperlink](#) while viewing on your computer to access additional NY\_MANIFEST: detail in the EDR Site Report.

Map ID  
Direction  
Distance  
Elevation

MAP FINDINGS

Site

Database(s)

EDR ID Number  
EPA ID Number

AK330  
ENE  
1/8-1/4  
0.208 mi.  
1096 ft.

CON ED - MH 67496  
F/O 117-119 25TH ST  
BROOKLYN, NY 11232

RCRA NonGen / NLR  
NY MANIFEST  
1007206561  
NYP004012068

Site 5 of 7 in cluster AK

Relative:  
Higher

RCRA NonGen / NLR:

Date form received by agency:02/28/1998

Facility name: CON ED - MH 67496

Facility address: F/O 117-119 25TH ST  
BROOKLYN, NY 11232-0000

EPA ID: NYP004012068

Mailing address: CONSOLIDATED EDISON INC  
4 IRVING PL RM 300  
NEW YORK, NY 10003-0000

Contact: ANTHONY DRUMMINGS

Contact address: CONSOLIDATED EDISON INC  
NEW YORK, NY 10003-0000

Contact country: US

Contact telephone: 212-460-3770

Contact email: Not reported

EPA Region: 02

Classification: Non-Generator

Description: Handler: Non-Generators do not presently generate hazardous waste

Handler Activities Summary:

U.S. importer of hazardous waste: No

Mixed waste (haz. and radioactive): No

Recycler of hazardous waste: No

Transporter of hazardous waste: No

Treater, storer or disposer of HW: No

Underground injection activity: No

On-site burner exemption: No

Furnace exemption: No

Used oil fuel burner: No

Used oil processor: No

User oil refiner: No

Used oil fuel marketer to burner: No

Used oil Specification marketer: No

Used oil transfer facility: No

Used oil transporter: No

Historical Generators:

Date form received by agency:02/27/1998

Site name: CON ED - MH 67496

Classification: Not a generator, verified

Date form received by agency:02/26/1998

Site name: CON ED - MH 67496

Classification: Large Quantity Generator

Violation Status: No violations found

NY MANIFEST:

Country: USA

EPA ID: NYP004012068

Facility Status: Not reported

Location Address 1: MH 67496-117 25TH ST & 3RD AVE

Code: BP



Map ID  
Direction  
Distance  
Elevation

MAP FINDINGS

Site

Database(s)

EDR ID Number  
EPA ID Number

**CON ED - MH 67496 (Continued)**

**1007206561**

Location Address 2: Not reported  
Total Tanks: Not reported  
Location City: QUEENS  
Location State: NY  
Location Zip: Not reported  
Location Zip 4: Not reported

NY MANIFEST:

EPAID: NYP004012068  
Mailing Name: CONSOLIDATED EDISON  
Mailing Contact: FRANKLIN MURRAY  
Mailing Address 1: 4 IRVING PLACE RM 828  
Mailing Address 2: Not reported  
Mailing City: NEW YORK  
Mailing State: NY  
Mailing Zip: 10003  
Mailing Zip 4: Not reported  
Mailing Country: USA  
Mailing Phone: 2124602808

NY MANIFEST:

Document ID: NYE0005688  
Manifest Status: C  
seq: Not reported  
Year: 1997  
Trans1 State ID: 20854AD  
Trans2 State ID: Not reported  
Generator Ship Date: 09/27/1997  
Trans1 Recv Date: 09/27/1997  
Trans2 Recv Date: / /  
TSD Site Recv Date: 09/29/1997  
Part A Recv Date: 10/15/1997  
Part B Recv Date: 10/16/1997  
Generator EPA ID: NYP004012068  
Trans1 EPA ID: NYD006982359  
Trans2 EPA ID: Not reported  
TSDF ID 1: NYD980593636  
TSDF ID 2: Not reported  
Manifest Tracking Number: Not reported  
Import Indicator: Not reported  
Export Indicator: Not reported  
Discr Quantity Indicator: Not reported  
Discr Type Indicator: Not reported  
Discr Residue Indicator: Not reported  
Discr Partial Reject Indicator: Not reported  
Discr Full Reject Indicator: Not reported  
Manifest Ref Number: Not reported  
Alt Facility RCRA ID: Not reported  
Alt Facility Sign Date: Not reported  
MGMT Method Type Code: Not reported  
Waste Code: B002 - PETROLEUM OIL WITH 50 BUT < 500 PPM PCB  
Waste Code: Not reported  
Waste Code: Not reported  
Waste Code: Not reported  
Waste Code: Not reported  
Waste Code: Not reported  
Quantity: 08309

Map ID  
Direction  
Distance  
Elevation

MAP FINDINGS

Site

Database(s)

EDR ID Number  
EPA ID Number

**CON ED - MH 67496 (Continued)**

**1007206561**

Units: K - Kilograms (2.2 pounds)  
Number of Containers: 001  
Container Type: TT - Cargo tank, tank trucks  
Handling Method: T Chemical, physical, or biological treatment.  
Specific Gravity: 100

[Click this hyperlink](#) while viewing on your computer to access  
2 additional NY\_MANIFEST: record(s) in the EDR Site Report.

**AO331  
SSW  
1/8-1/4  
0.208 mi.  
1096 ft.**

**BUSH TERMINALS, PIER SIX SITE  
FIRST AVE. AND 43RD ST  
BROOKLYN, NY 11220  
Site 2 of 7 in cluster AO**

**SEMS-ARCHIVE 1000791016  
RCRA NonGen / NLR NYD987025137  
PRP**

**Relative:  
Higher**

SEMS-ARCHIVE:  
Site ID: 203763  
EPA ID: NYD987025137  
Federal Facility: N  
NPL: Not on the NPL  
Non NPL Status: Removal Only Site (No Site Assessment Work Needed)

**Actual:  
10 ft.**

**Following information was gathered from the prior CERCLIS update completed in 10/2013:**

Site ID: 0203763  
Federal Facility: Not a Federal Facility  
NPL Status: Not on the NPL  
Non NPL Status: Removal Only Site (No Site Assessment Work Needed)

**CERCLIS-NFRAP Site Contact Details:**

Contact Sequence ID: 2000388.00000  
Person ID: 2000078.00000

**CERCLIS-NFRAP Assessment History:**

Action: ADMINISTRATIVE ORDER ON CONSENT  
Date Started: / /  
Date Completed: 02/01/93  
Priority Level: Not reported

Action: REMOVAL NEGOTIATIONS  
Date Started: 01/30/92  
Date Completed: 02/01/93  
Priority Level: Not reported

Action: ARCHIVE SITE  
Date Started: / /  
Date Completed: 05/05/00  
Priority Level: Not reported

Action: POTENTIALLY RESPONSIBLE PARTY REMOVAL  
Date Started: 02/01/93  
Date Completed: 03/09/93  
Priority Level: Cleaned up

Action: Notice Letters Issued  
Date Started: / /  
Date Completed: 01/30/92

Map ID  
Direction  
Distance  
Elevation

MAP FINDINGS

Site

Database(s)

EDR ID Number  
EPA ID Number

**BUSH TERMINALS, PIER SIX SITE (Continued)**

**1000791016**

Priority Level: Not reported

RCRA NonGen / NLR:

Date form received by agency: 01/01/2007

Facility name: NYC ECONOMIC DEVELOPMENT CORP

Facility address: FIRST AVE & 43RD & 42ND ST

BUSH TERMINAL 6

BROOKLYN, NY 11232

EPA ID: NYD987025137

Mailing address: WILLIAMS ST

NEW YORK, NY 10038

Contact: Not reported

Contact address: WILLIAMS ST

NEW YORK, NY 10038

Contact country: US

Contact telephone: Not reported

Contact email: Not reported

EPA Region: 02

Classification: Non-Generator

Description: Handler: Non-Generators do not presently generate hazardous waste

Owner/Operator Summary:

Owner/operator name: NYC ECONOMIC DEVELOPMENT CORP

Owner/operator address: 110 WILLIAM ST

NEW YORK, NY 10038

Owner/operator country: US

Owner/operator telephone: 212-619-5000

Owner/operator email: Not reported

Owner/operator fax: Not reported

Owner/operator extension: Not reported

Legal status: Municipal

Owner/Operator Type: Operator

Owner/Op start date: Not reported

Owner/Op end date: Not reported

Owner/operator name: NYC ECONOMIC DEVELOPMENT CORP

Owner/operator address: 110 WILLIAM ST

NEW YORK, NY 10038

Owner/operator country: US

Owner/operator telephone: 212-619-5000

Owner/operator email: Not reported

Owner/operator fax: Not reported

Owner/operator extension: Not reported

Legal status: Municipal

Owner/Operator Type: Owner

Owner/Op start date: Not reported

Owner/Op end date: Not reported

Handler Activities Summary:

U.S. importer of hazardous waste: No

Mixed waste (haz. and radioactive): No

Recycler of hazardous waste: No

Transporter of hazardous waste: No

Treater, storer or disposer of HW: No

Underground injection activity: No

On-site burner exemption: No

Map ID  
Direction  
Distance  
Elevation

MAP FINDINGS

Site

Database(s)

EDR ID Number  
EPA ID Number

**BUSH TERMINALS, PIER SIX SITE (Continued)**

**1000791016**

Furnace exemption: No  
Used oil fuel burner: No  
Used oil processor: No  
Used oil refiner: No  
Used oil fuel marketer to burner: No  
Used oil Specification marketer: No  
Used oil transfer facility: No  
Used oil transporter: No

Historical Generators:

Date form received by agency:01/01/2006  
Site name: NYC ECONOMIC DEVELOPMENT CORP  
Classification: Not a generator, verified

Date form received by agency:07/08/1999  
Site name: NYC ECONOMIC DEVELOPMENT CORP  
Classification: Not a generator, verified

Date form received by agency:03/31/1994  
Site name: BUSH TERMINAL #6  
Classification: Large Quantity Generator

Date form received by agency:02/24/1993  
Site name: NYC ECONOMIC DEVELOPMENT CORP  
Classification: Large Quantity Generator

. Waste code: D000  
. Waste name: Not Defined

. Waste code: D008  
. Waste name: LEAD

Violation Status: No violations found

PRP:

PRP name: BUSH TERMINAL PIER #6 SITE  
NEW YORK CITY

**AG332 BELL ATLANTIC-NY**  
**SSW 2 AVE/43 ST**  
**1/8-1/4 BROOKLYN, NY 00000**  
**0.210 mi.**  
**1107 ft. Site 9 of 9 in cluster AG**

**RCRA NonGen / NLR 1007205582**  
**NY MANIFEST NYP000936229**

**Relative:  
Higher**

RCRA NonGen / NLR:  
Date form received by agency:03/01/1998  
Facility name: BELL ATLANTIC-NY  
Facility address: 2 AVE/43 ST  
BROOKLYN, NY 00000-0000  
EPA ID: NYP000936229  
Mailing address: ENVIRONMENTAL AFFAIRS  
221 E 37TH ST 4TH FL  
NEW YORK, NY 10016-0000  
Contact: JOHN QUATRALE  
Contact address: ENVIRONMENTAL AFFAIRS  
NEW YORK, NY 10016-0000  
Contact country: US  
Contact telephone: 212-338-7141

**Actual:  
18 ft.**

Map ID  
Direction  
Distance  
Elevation

MAP FINDINGS

Site

Database(s)

EDR ID Number  
EPA ID Number

**BELL ATLANTIC-NY (Continued)**

**1007205582**

Contact email: Not reported  
EPA Region: 02  
Classification: Non-Generator  
Description: Handler: Non-Generators do not presently generate hazardous waste

Handler Activities Summary:

U.S. importer of hazardous waste: No  
Mixed waste (haz. and radioactive): No  
Recycler of hazardous waste: No  
Transporter of hazardous waste: No  
Treater, storer or disposer of HW: No  
Underground injection activity: No  
On-site burner exemption: No  
Furnace exemption: No  
Used oil fuel burner: No  
Used oil processor: No  
User oil refiner: No  
Used oil fuel marketer to burner: No  
Used oil Specification marketer: No  
Used oil transfer facility: No  
Used oil transporter: No

Historical Generators:

Date form received by agency:02/28/1998  
Site name: BELL ATLANTIC-NY  
Classification: Not a generator, verified

Date form received by agency:02/27/1998  
Site name: BELL ATLANTIC-NY  
Classification: Large Quantity Generator

Violation Status: No violations found

NY MANIFEST:

Country: USA  
EPA ID: NYP000936229  
Facility Status: Not reported  
Location Address 1: 2 AVE/43 ST  
Code: BP  
Location Address 2: Not reported  
Total Tanks: Not reported  
Location City: BROOKLYN  
Location State: NY  
Location Zip: Not reported  
Location Zip 4: Not reported

NY MANIFEST:

EPAID: NYP000936229  
Mailing Name: BELL ATLANTIC-NY  
Mailing Contact: Not reported  
Mailing Address 1: Not reported  
Mailing Address 2: Not reported  
Mailing City: Not reported  
Mailing State: Not reported  
Mailing Zip: Not reported  
Mailing Zip 4: Not reported  
Mailing Country: Not reported

Map ID  
Direction  
Distance  
Elevation

MAP FINDINGS

Site

Database(s)

EDR ID Number  
EPA ID Number

**BELL ATLANTIC-NY (Continued)**

1007205582

Mailing Phone: Not reported

AP333  
SSE  
1/8-1/4  
0.211 mi.  
1114 ft.

**DAVIDSON PIPE SUPPLY CO INC**  
**39TH STREET/THIRD AVENUE**  
**BROOKLYN, NY 11232**  
**Site 4 of 4 in cluster AP**

NY AST U003383286  
N/A

Relative:  
Higher

AST:

Actual:  
25 ft.

Region: STATE  
DEC Region: 2  
Site Status: Unregulated/Closed  
Facility Id: 2-000787  
Program Type: PBS  
UTM X: 583903.93414  
UTM Y: 4500754.77937  
Expiration Date: N/A  
Site Type: Other

Affiliation Records:

Site Id: 9  
Affiliation Type: Facility Owner  
Company Name: DAVIDSON PIPE SUPPLY CO INC  
Contact Type: Not reported  
Contact Name: Not reported  
Address1: 5002 SECOND AVENUE  
Address2: Not reported  
City: BROOKLYN  
State: NY  
Zip Code: 11232  
Country Code: 001  
Phone: (718) 439-6300  
EMail: Not reported  
Fax Number: Not reported  
Modified By: TRANSLAT  
Date Last Modified: 2004-03-04

Site Id: 9  
Affiliation Type: Mail Contact  
Company Name: DAVIDSON PIPE SUPPLY CO INC  
Contact Type: Not reported  
Contact Name: STUART L. KRUEGER  
Address1: 5002 SECOND AVENUE  
Address2: Not reported  
City: BROOKLYN  
State: NY  
Zip Code: 11232  
Country Code: 001  
Phone: (718) 439-6300  
EMail: Not reported  
Fax Number: Not reported  
Modified By: TRANSLAT  
Date Last Modified: 2004-03-04

Site Id: 9  
Affiliation Type: Facility Operator  
Company Name: DAVIDSON PIPE SUPPLY CO INC

Map ID  
Direction  
Distance  
Elevation

MAP FINDINGS

Site

Database(s)

EDR ID Number  
EPA ID Number

**DAVIDSON PIPE SUPPLY CO INC (Continued)**

**U003383286**

Contact Type: Not reported  
Contact Name: DAVIDSON PIPE SUPPLY CO INC  
Address1: Not reported  
Address2: Not reported  
City: Not reported  
State: NN  
Zip Code: Not reported  
Country Code: 001  
Phone: (718) 439-6300  
EMail: Not reported  
Fax Number: Not reported  
Modified By: TRANSLAT  
Date Last Modified: 2004-03-04

Site Id: 9  
Affiliation Type: Emergency Contact  
Company Name: DAVIDSON PIPE SUPPLY CO INC  
Contact Type: Not reported  
Contact Name: DAN SPECTOR  
Address1: Not reported  
Address2: Not reported  
City: Not reported  
State: NN  
Zip Code: Not reported  
Country Code: 001  
Phone: (516) 678-4450  
EMail: Not reported  
Fax Number: Not reported  
Modified By: TRANSLAT  
Date Last Modified: 2004-03-04

Tank Info:

Tank Number: 101  
Tank Id: 694  
Material Code: 0008  
Common Name of Substance: Diesel

Equipment Records:

I04 - Overfill - Product Level Gauge (A/G)  
F00 - Pipe External Protection - None  
B00 - Tank External Protection - None  
G99 - Tank Secondary Containment - Other  
A00 - Tank Internal Protection - None  
D01 - Pipe Type - Steel/Carbon Steel/Iron  
J02 - Dispenser - Suction Dispenser  
C03 - Pipe Location - Aboveground/Underground Combination  
H99 - Tank Leak Detection - Other

Tank Location: 1  
Tank Type: Steel/Carbon Steel/Iron  
Tank Status: Closed Prior to Micro Conversion, 03/91  
Pipe Model: Not reported  
Install Date: Not reported  
Capacity Gallons: 2000  
Tightness Test Method: NN  
Date Test: Not reported

Map ID  
Direction  
Distance  
Elevation

MAP FINDINGS

Site

Database(s)

EDR ID Number  
EPA ID Number

**DAVIDSON PIPE SUPPLY CO INC (Continued)**

**U003383286**

Next Test Date: Not reported  
Date Tank Closed: Not reported  
Register: True  
Modified By: TRANSLAT  
Last Modified: 04/14/2017  
Material Name: Not reported

Tank Number: 102  
Tank Id: 695  
Material Code: 0008  
Common Name of Substance: Diesel

Equipment Records:

I04 - Overfill - Product Level Gauge (A/G)  
F00 - Pipe External Protection - None  
B00 - Tank External Protection - None  
D01 - Pipe Type - Steel/Carbon Steel/Iron  
G99 - Tank Secondary Containment - Other  
A00 - Tank Internal Protection - None  
J02 - Dispenser - Suction Dispenser  
C03 - Pipe Location - Aboveground/Underground Combination  
H99 - Tank Leak Detection - Other

Tank Location: 1  
Tank Type: Steel/Carbon Steel/Iron  
Tank Status: Closed Prior to Micro Conversion, 03/91  
Pipe Model: Not reported  
Install Date: Not reported  
Capacity Gallons: 550  
Tightness Test Method: NN  
Date Test: Not reported  
Next Test Date: Not reported  
Date Tank Closed: Not reported  
Register: True  
Modified By: TRANSLAT  
Last Modified: 04/14/2017  
Material Name: Not reported

Tank Number: 103  
Tank Id: 696  
Material Code: 0008  
Common Name of Substance: Diesel

Equipment Records:

I04 - Overfill - Product Level Gauge (A/G)  
B00 - Tank External Protection - None  
F00 - Pipe External Protection - None  
D01 - Pipe Type - Steel/Carbon Steel/Iron  
G99 - Tank Secondary Containment - Other  
A00 - Tank Internal Protection - None  
J02 - Dispenser - Suction Dispenser  
C03 - Pipe Location - Aboveground/Underground Combination  
H99 - Tank Leak Detection - Other

Tank Location: 1  
Tank Type: Steel/Carbon Steel/Iron



Map ID  
Direction  
Distance  
Elevation

MAP FINDINGS

Site

Database(s)

EDR ID Number  
EPA ID Number

**DAVIDSON PIPE SUPPLY CO INC (Continued)**

**U003383286**

Tank Status: Closed Prior to Micro Conversion, 03/91  
Pipe Model: Not reported  
Install Date: Not reported  
Capacity Gallons: 550  
Tightness Test Method: NN  
Date Test: Not reported  
Next Test Date: Not reported  
Date Tank Closed: Not reported  
Register: True  
Modified By: TRANSLAT  
Last Modified: 04/14/2017  
Material Name: Not reported

**AN334  
SE  
1/8-1/4  
0.211 mi.  
1115 ft.**

**SPIRO'S AUTO REPAIR  
143 34TH STREET  
BROOKLYN, NY 11232  
Site 5 of 8 in cluster AN**

**NY AST A100433651  
N/A**

**Relative:  
Higher**

AST:

Region: STATE  
DEC Region: 2  
Site Status: Active  
Facility Id: 2-612431  
Program Type: PBS  
UTM X: 584171.27160  
UTM Y: 4501075.52000  
Expiration Date: 06/05/2020  
Site Type: Auto Service/Repair (No Gasoline Sales)

**Actual:  
16 ft.**

Affiliation Records:

Site Id: 508757  
Affiliation Type: Facility Owner  
Company Name: SPIRO SAKKAS  
Contact Type: Not reported  
Contact Name: Not reported  
Address1: 1851 E 53RD ST  
Address2: Not reported  
City: BROOKLYN  
State: NY  
Zip Code: 11234  
Country Code: 001  
Phone: (718) 369-0558  
EMail: Not reported  
Fax Number: Not reported  
Modified By: MXAJOKU  
Date Last Modified: 2015-07-03

Site Id: 508757  
Affiliation Type: Mail Contact  
Company Name: SPIROS AUTO REPAIR  
Contact Type: Not reported  
Contact Name: SPIRO SAKKAS  
Address1: 143 34TH STREET  
Address2: Not reported  
City: BROOKLYN  
State: NY  
Zip Code: 11232

Map ID  
Direction  
Distance  
Elevation

MAP FINDINGS

Site

Database(s)

EDR ID Number  
EPA ID Number

**SPIRO'S AUTO REPAIR (Continued)**

**A100433651**

Country Code: 001  
Phone: (718) 369-0558  
EMail: STEVENSTECHNICAL@MSN.COM  
Fax Number: Not reported  
Modified By: LXZIELIN  
Date Last Modified: 2017-03-13

Site Id: 508757  
Affiliation Type: Facility Operator  
Company Name: SPIROS AUTO REPAIR  
Contact Type: Not reported  
Contact Name: NICHOLAS SAKKAS  
Address1: Not reported  
Address2: Not reported  
City: Not reported  
State: NY  
Zip Code: Not reported  
Country Code: 001  
Phone: (718) 369-0558  
EMail: Not reported  
Fax Number: Not reported  
Modified By: MXAJOKU  
Date Last Modified: 2015-07-03

Site Id: 508757  
Affiliation Type: Emergency Contact  
Company Name: SPIRO SAKKAS  
Contact Type: Not reported  
Contact Name: SPIRO SAKKAS  
Address1: Not reported  
Address2: Not reported  
City: Not reported  
State: NN  
Zip Code: Not reported  
Country Code: 999  
Phone: (917) 860-8949  
EMail: Not reported  
Fax Number: Not reported  
Modified By: LXZIELIN  
Date Last Modified: 2017-03-13

Tank Info:

Tank Number: 002  
Tank Id: 267120

Equipment Records:

D00 - Pipe Type - No Piping  
L00 - Piping Leak Detection - None  
I04 - Overfill - Product Level Gauge (A/G)  
J00 - Dispenser - None  
A00 - Tank Internal Protection - None  
B01 - Tank External Protection - Painted/Asphalt Coating  
K00 - Spill Prevention - None  
G12 - Tank Secondary Containment - Double-Walled (AG only)  
E00 - Piping Secondary Containment - None  
C00 - Pipe Location - No Piping

Map ID  
Direction  
Distance  
Elevation

MAP FINDINGS

Site

Database(s)

EDR ID Number  
EPA ID Number

**SPIRO'S AUTO REPAIR (Continued)**

**A100433651**

F00 - Pipe External Protection - None  
H02 - Tank Leak Detection - Interstitial - Manual Monitoring  
3  
Tank Location:  
Tank Type: Steel/Carbon Steel/Iron  
Tank Status: In Service  
Pipe Model: Not reported  
Install Date: 02/01/2017  
Capacity Gallons: 175  
Tightness Test Method: -  
Date Test: Not reported  
Next Test Date: Not reported  
Date Tank Closed: Not reported  
Register: True  
Modified By: LXZIELIN  
Last Modified: 04/14/2017  
Material Name: Not reported

**AN335**  
**SE**  
**1/8-1/4**  
**0.211 mi.**  
**1115 ft.**

**SPIRO'S AUTO REPAIR**  
**143 34TH STREET**  
**BROOKLYN, NY 11232**  
**Site 6 of 8 in cluster AN**

**NY UST** **U004228473**  
**N/A**

**Relative:**  
**Higher**

UST:  
Id/Status: 2-612431 / Active  
Program Type: PBS  
Region: STATE  
DEC Region: 2  
Expiration Date: 06/05/2020  
UTM X: 584171.27160  
UTM Y: 4501075.52000  
Site Type: Auto Service/Repair (No Gasoline Sales)

**Actual:**  
**16 ft.**

Affiliation Records:  
Site Id: 508757  
Affiliation Type: Facility Owner  
Company Name: SPIRO SAKKAS  
Contact Type: Not reported  
Contact Name: Not reported  
Address1: 1851 E 53RD ST  
Address2: Not reported  
City: BROOKLYN  
State: NY  
Zip Code: 11234  
Country Code: 001  
Phone: (718) 369-0558  
EMail: Not reported  
Fax Number: Not reported  
Modified By: MXAJOKU  
Date Last Modified: 2015-07-03  
  
Site Id: 508757  
Affiliation Type: Mail Contact  
Company Name: SPIROS AUTO REPAIR  
Contact Type: Not reported  
Contact Name: SPIRO SAKKAS  
Address1: 143 34TH STREET  
Address2: Not reported

Map ID  
Direction  
Distance  
Elevation

MAP FINDINGS

Site

Database(s)

EDR ID Number  
EPA ID Number

**SPIRO'S AUTO REPAIR (Continued)**

**U004228473**

City: BROOKLYN  
State: NY  
Zip Code: 11232  
Country Code: 001  
Phone: (718) 369-0558  
EMail: STEVENSTECHNICAL@MSN.COM  
Fax Number: Not reported  
Modified By: LXZIELIN  
Date Last Modified: 2017-03-13

Site Id: 508757  
Affiliation Type: Facility Operator  
Company Name: SPIROS AUTO REPAIR  
Contact Type: Not reported  
Contact Name: NICHOLAS SAKKAS  
Address1: Not reported  
Address2: Not reported  
City: Not reported  
State: NY  
Zip Code: Not reported  
Country Code: 001  
Phone: (718) 369-0558  
EMail: Not reported  
Fax Number: Not reported  
Modified By: MXAJOKU  
Date Last Modified: 2015-07-03

Site Id: 508757  
Affiliation Type: Emergency Contact  
Company Name: SPIRO SAKKAS  
Contact Type: Not reported  
Contact Name: SPIRO SAKKAS  
Address1: Not reported  
Address2: Not reported  
City: Not reported  
State: NN  
Zip Code: Not reported  
Country Code: 999  
Phone: (917) 860-8949  
EMail: Not reported  
Fax Number: Not reported  
Modified By: LXZIELIN  
Date Last Modified: 2017-03-13

Tank Info:

Tank Number: 001  
Tank ID: 255674  
Tank Status: Closed - Removed  
Material Name: Closed - Removed  
Capacity Gallons: 500  
Install Date: 01/01/1999  
Date Tank Closed: 08/10/2015  
Registered: True  
Tank Location: Underground  
Tank Type: Fiberglass reinforced plastic [FRP]  
Tightness Test Method: -

Map ID  
Direction  
Distance  
Elevation

MAP FINDINGS

Site

Database(s)

EDR ID Number  
EPA ID Number

**SPIRO'S AUTO REPAIR (Continued)**

**U004228473**

Date Test: Not reported  
Next Test Date: Not reported  
Pipe Model: Not reported  
Modified By: LXZIELIN  
Last Modified: 04/14/2017

Equipment Records:

L00 - Piping Leak Detection - None  
K01 - Spill Prevention - Catch Basin  
E00 - Piping Secondary Containment - None  
H00 - Tank Leak Detection - None  
I00 - Overfill - None  
J00 - Dispenser - None  
A00 - Tank Internal Protection - None  
D01 - Pipe Type - Steel/Carbon Steel/Iron  
F00 - Pipe External Protection - None  
B00 - Tank External Protection - None  
G00 - Tank Secondary Containment - None  
C03 - Pipe Location - Aboveground/Underground Combination

AO336  
SSW  
1/8-1/4  
0.211 mi.  
1116 ft.

**NYC DEP**  
**43RD ST & 1ST AVE**  
**BROOKLYN, NY 11232**  
**Site 3 of 7 in cluster AO**

**RCRA NonGen / NLR 1014395548**  
**NY MANIFEST NYP003664497**

**Relative:**  
**Higher**

RCRA NonGen / NLR:

**Actual:**  
**10 ft.**

Date form received by agency: 08/31/2009  
Facility name: NYC DEP  
Facility address: 43RD ST & 1ST AVE  
BROOKLYN, NY 11232  
EPA ID: NYP003664497  
Mailing address: JUNCTION BLVD  
FLUSHING, NY 11373  
Contact: JOANNE NURSE  
Contact address: JUNCTION BLVD  
FLUSHING, NY 11373  
Contact country: US  
Contact telephone: 718-595-4675  
Contact email: Not reported  
EPA Region: 02  
Classification: Non-Generator  
Description: Handler: Non-Generators do not presently generate hazardous waste

Handler Activities Summary:

U.S. importer of hazardous waste: No  
Mixed waste (haz. and radioactive): No  
Recycler of hazardous waste: No  
Transporter of hazardous waste: No  
Treater, storer or disposer of HW: No  
Underground injection activity: No  
On-site burner exemption: No  
Furnace exemption: No  
Used oil fuel burner: No  
Used oil processor: No  
Used oil refiner: No  
Used oil fuel marketer to burner: No  
Used oil Specification marketer: No

Map ID  
Direction  
Distance  
Elevation

MAP FINDINGS

Site

Database(s)

EDR ID Number  
EPA ID Number

**NYC DEP (Continued)**

**1014395548**

Used oil transfer facility: No  
Used oil transporter: No

Violation Status: No violations found

**NY MANIFEST:**

Country: USA  
EPA ID: NYP003664497  
Facility Status: Not reported  
Location Address 1: 48TH STREET & 1ST AVENUE BLDG 56  
Code: BP  
Location Address 2: Not reported  
Total Tanks: Not reported  
Location City: BROOKLYN  
Location State: NY  
Location Zip: 11232  
Location Zip 4: Not reported

**NY MANIFEST:**

EPAID: NYP003664497  
Mailing Name: NEW YORK CITY DEP SITE  
Mailing Contact: NEW YORK CITY DEP SITE  
Mailing Address 1: 48TH STREET & 1ST AVENUE BLDG 56  
Mailing Address 2: Not reported  
Mailing City: BROOKLYN  
Mailing State: NY  
Mailing Zip: 11232  
Mailing Zip 4: Not reported  
Mailing Country: USA  
Mailing Phone: Not reported

**NY MANIFEST:**

Document ID: Not reported  
Manifest Status: Not reported  
seq: Not reported  
Year: 2009  
Trans1 State ID: NYD064748304  
Trans2 State ID: NJD080631369  
Generator Ship Date: 08/27/2009  
Trans1 Recv Date: 08/27/2009  
Trans2 Recv Date: 11/19/2009  
TSD Site Recv Date: 11/20/2009  
Part A Recv Date: Not reported  
Part B Recv Date: Not reported  
Generator EPA ID: NYP003664497  
Trans1 EPA ID: Not reported  
Trans2 EPA ID: Not reported  
TSD ID 1: NJD980536593  
TSD ID 2: Not reported  
Manifest Tracking Number: 004718994JJK  
Import Indicator: N  
Export Indicator: N  
Discr Quantity Indicator: N  
Discr Type Indicator: N  
Discr Residue Indicator: N  
Discr Partial Reject Indicator: N  
Discr Full Reject Indicator: N  
Manifest Ref Number: Not reported

Map ID  
 Direction  
 Distance  
 Elevation

MAP FINDINGS

Site

Database(s)

EDR ID Number  
 EPA ID Number

**NYC DEP (Continued)**

**1014395548**

Alt Facility RCRA ID: Not reported  
 Alt Facility Sign Date: Not reported  
 MGMT Method Type Code: H141  
 Waste Code: Not reported  
 Waste Code: Not reported  
 Waste Code: Not reported  
 Waste Code: Not reported  
 Waste Code: Not reported  
 Waste Code: Not reported  
 Quantity: 450.0  
 Units: P - Pounds  
 Number of Containers: 1.0  
 Container Type: DM - Metal drums, barrels  
 Handling Method: B Incineration, heat recovery, burning.  
 Specific Gravity: 1.0  
 Waste Code: D001  
 Waste Code 1\_2: Not reported  
 Waste Code 1\_3: Not reported  
 Waste Code 1\_4: Not reported  
 Waste Code 1\_5: Not reported  
 Waste Code 1\_6: Not reported

[Click this hyperlink](#) while viewing on your computer to access additional NY\_MANIFEST: detail in the EDR Site Report.

**AQ337 CONSOLIDATED EDISON**  
**SSW 4302 2 AVE**  
**1/8-1/4 BROOKLYN, NY 11235**  
**0.212 mi.**  
**1119 ft. Site 1 of 5 in cluster AQ**

**NY MANIFEST S117563615**  
**N/A**

**Relative:** NY MANIFEST:  
**Higher** Country: USA  
 EPA ID: NYP000928804  
**Actual:** Facility Status: Not reported  
**17 ft.** Location Address 1: 146TH STREET AND GERARD  
 Code: BP  
 Location Address 2: Not reported  
 Total Tanks: Not reported  
 Location City: NEW YORK  
 Location State: NY  
 Location Zip: 10001  
 Location Zip 4: Not reported

NY MANIFEST:  
 EPAID: NYP000928804  
 Mailing Name: CONSOLIDATED EDISON  
 Mailing Contact: FRANKLIN MURRAY  
 Mailing Address 1: 4 IRVING PLACE RM 828  
 Mailing Address 2: Not reported  
 Mailing City: NEW YORK  
 Mailing State: NY  
 Mailing Zip: 10003  
 Mailing Zip 4: Not reported  
 Mailing Country: USA  
 Mailing Phone: 2124602808

Map ID  
Direction  
Distance  
Elevation

MAP FINDINGS

Site

Database(s)

EDR ID Number  
EPA ID Number

CONSOLIDATED EDISON (Continued)

S117563615

NY MANIFEST:

Document ID: NYG0123156  
Manifest Status: C  
seq: Not reported  
Year: 1997  
Trans1 State ID: GX3213  
Trans2 State ID: Not reported  
Generator Ship Date: 03/17/1997  
Trans1 Recv Date: 03/17/1997  
Trans2 Recv Date: / /  
TSD Site Recv Date: 03/18/1997  
Part A Recv Date: 03/27/1997  
Part B Recv Date: 03/26/1997  
Generator EPA ID: NYP000928804  
Trans1 EPA ID: NYD006982359  
Trans2 EPA ID: Not reported  
TSD ID 1: NYD980593636  
TSD ID 2: Not reported  
Manifest Tracking Number: Not reported  
Import Indicator: Not reported  
Export Indicator: Not reported  
Discr Quantity Indicator: Not reported  
Discr Type Indicator: Not reported  
Discr Residue Indicator: Not reported  
Discr Partial Reject Indicator: Not reported  
Discr Full Reject Indicator: Not reported  
Manifest Ref Number: Not reported  
Alt Facility RCRA ID: Not reported  
Alt Facility Sign Date: Not reported  
MGMT Method Type Code: Not reported  
Waste Code: B003 - PETROLEUM OIL WITH 500 PPM OR > PCB  
Waste Code: Not reported  
Waste Code: Not reported  
Waste Code: Not reported  
Waste Code: Not reported  
Waste Code: Not reported  
Quantity: 02471  
Units: K - Kilograms (2.2 pounds)  
Number of Containers: 001  
Container Type: TT - Cargo tank, tank trucks  
Handling Method: T Chemical, physical, or biological treatment.  
Specific Gravity: 100

[Click this hyperlink](#) while viewing on your computer to access  
1 additional NY\_MANIFEST: record(s) in the EDR Site Report.

AQ338  
SSW  
1/8-1/4  
0.212 mi.  
1119 ft.

CON ED-VS 2439  
4302 2 AVE  
BROOKLYN, NY 11235  
Site 2 of 5 in cluster AQ

RCRA NonGen / NLR 1007205292  
NYP000928804

Relative:  
Higher  
Actual:  
17 ft.

RCRA NonGen / NLR:  
Date form received by agency:02/28/1998  
Facility name: CON ED-VS 2439  
Facility address: 4302 2 AVE



Map ID  
Direction  
Distance  
Elevation

MAP FINDINGS

Site

Database(s)

EDR ID Number  
EPA ID Number

**CON ED-VS 2439 (Continued)**

**1007205292**

BROOKLYN, NY 11235-0000  
EPA ID: NYP000928804  
Mailing address: CONSOLIDATED EDISON INC  
4 IRVING PL ROOM 300  
NEW YORK, NY 10003-0000  
Contact: ANTHONY DRUMMINGS  
Contact address: CONSOLIDATED EDISON INC  
NEW YORK, NY 10003-0000  
Contact country: US  
Contact telephone: 212-460-3770  
Contact email: Not reported  
EPA Region: 02  
Classification: Non-Generator  
Description: Handler: Non-Generators do not presently generate hazardous waste

Handler Activities Summary:

U.S. importer of hazardous waste: No  
Mixed waste (haz. and radioactive): No  
Recycler of hazardous waste: No  
Transporter of hazardous waste: No  
Treater, storer or disposer of HW: No  
Underground injection activity: No  
On-site burner exemption: No  
Furnace exemption: No  
Used oil fuel burner: No  
Used oil processor: No  
Used oil refiner: No  
Used oil fuel marketer to burner: No  
Used oil Specification marketer: No  
Used oil transfer facility: No  
Used oil transporter: No

Historical Generators:

Date form received by agency:02/27/1998  
Site name: CON ED-VS 2439  
Classification: Not a generator, verified

Date form received by agency:02/26/1998  
Site name: CON ED-VS 2439  
Classification: Large Quantity Generator

Violation Status: No violations found

**AI339 GOWANUS CENTRAL SUBSTATION**  
**East 3RD AVENUE/27TH STREET**  
**1/8-1/4 BROOKLYN, NY 11232**  
**0.213 mi.**  
**1122 ft. Site 6 of 7 in cluster AI**

**NY UST U004198786**  
**N/A**

**Relative:**  
**Higher**

UST:  
Id/Status: 2-452750 / Unregulated/Closed  
Program Type: PBS  
Region: STATE  
DEC Region: 2  
Expiration Date: N/A  
UTM X: 584477.74857  
UTM Y: 4501510.55006  
Site Type: Utility (Other than Municipal)

**Actual:**  
**17 ft.**

Map ID  
Direction  
Distance  
Elevation

MAP FINDINGS

Site

Database(s)

EDR ID Number  
EPA ID Number

**GOWANUS CENTRAL SUBSTATION (Continued)**

**U004198786**

Tank Info:

Tank Number: D01  
Tank ID: 3890  
Tank Status: Closed - Removed  
Material Name: Closed - Removed  
Capacity Gallons: 1080  
Install Date: 12/01/1981  
Date Tank Closed: 04/01/1998  
Registered: True  
Tank Location: Underground  
Tank Type: Steel/carbon steel  
Tightness Test Method: NN  
Date Test: Not reported  
Next Test Date: Not reported  
Pipe Model: Not reported  
Modified By: TRANSLAT  
Last Modified: 04/14/2017

**AI340**  
**East**  
**1/8-1/4**  
**0.213 mi.**  
**1122 ft.**

**GOWANUS CENTRAL SUBSTATION**  
**3RD AVENUE/27TH STREET**  
**BROOKLYN, NY 11232**  
**Site 7 of 7 in cluster AI**

**NY AST A100382340**  
**N/A**

**Relative:**  
**Higher**

AST:  
Region: STATE  
DEC Region: 2  
Site Status: Unregulated/Closed  
Facility Id: 2-452750  
Program Type: PBS  
UTM X: 584477.74857  
UTM Y: 4501510.55006  
Expiration Date: N/A  
Site Type: Utility (Other than Municipal)

**Actual:**  
**17 ft.**

Tank Info:

Tank Number: D02  
Tank Id: 54336  
Tank Location: 3  
Tank Type: Steel/Carbon Steel/Iron  
Tank Status: In Service  
Pipe Model: Not reported  
Install Date: 12/01/1981  
Capacity Gallons: 50  
Tightness Test Method: NN  
Date Test: Not reported  
Next Test Date: Not reported  
Date Tank Closed: Not reported  
Register: True  
Modified By: TRANSLAT  
Last Modified: 04/14/2017  
Material Name: Not reported

Tank Number: D03  
Tank Id: 54335

Map ID  
Direction  
Distance  
Elevation

MAP FINDINGS

Site

Database(s)

EDR ID Number  
EPA ID Number

**GOWANUS CENTRAL SUBSTATION (Continued)**

**A100382340**

Tank Location: 3  
Tank Type: Steel/Carbon Steel/Iron  
Tank Status: In Service  
Pipe Model: Not reported  
Install Date: 03/01/1998  
Capacity Gallons: 550  
Tightness Test Method: NN  
Date Test: Not reported  
Next Test Date: Not reported  
Date Tank Closed: Not reported  
Register: True  
Modified By: TRANSLAT  
Last Modified: 04/14/2017  
Material Name: Not reported

Tank Number: D04  
Tank Id: 257874  
Tank Location: 3  
Tank Type: Steel/Carbon Steel/Iron  
Tank Status: In Service  
Pipe Model: Not reported  
Install Date: 09/30/2015  
Capacity Gallons: 500  
Tightness Test Method: NN  
Date Test: Not reported  
Next Test Date: Not reported  
Date Tank Closed: Not reported  
Register: True  
Modified By: NTFREEMA  
Last Modified: 04/14/2017  
Material Name: Not reported

**AM341  
SE  
1/8-1/4  
0.215 mi.  
1135 ft.**

**CON EDISON  
334 36TH ST  
BROOKLYN, NY 11232  
Site 3 of 6 in cluster AM**

**NY MANIFEST 1016965472  
N/A**

**Relative:  
Higher**

NY MANIFEST:  
Country: USA  
EPA ID: NYP004383519  
Facility Status: Not reported  
Location Address 1: 334 36TH ST  
Code: BP  
Location Address 2: MH49083  
Total Tanks: Not reported  
Location City: BROOKLYN  
Location State: NY  
Location Zip: 11232  
Location Zip 4: Not reported

**Actual:  
18 ft.**

NY MANIFEST:  
EPAID: NYP004383519  
Mailing Name: CON EDISON  
Mailing Contact: CON EDISON  
Mailing Address 1: 4 IRVING PLACE  
Mailing Address 2: 15TH FL

Map ID  
Direction  
Distance  
Elevation

MAP FINDINGS

Site

Database(s)

EDR ID Number  
EPA ID Number

**CON EDISON (Continued)**

**1016965472**

Mailing City: NEW YORK  
Mailing State: NY  
Mailing Zip: 10003  
Mailing Zip 4: Not reported  
Mailing Country: USA  
Mailing Phone: Not reported

**NY MANIFEST:**

Document ID: Not reported  
Manifest Status: Not reported  
seq: Not reported  
Year: 2013  
Trans1 State ID: NJD003812047  
Trans2 State ID: Not reported  
Generator Ship Date: 10/31/2013  
Trans1 Recv Date: 10/31/2013  
Trans2 Recv Date: Not reported  
TSD Site Recv Date: 10/31/2013  
Part A Recv Date: Not reported  
Part B Recv Date: Not reported  
Generator EPA ID: NYP004383519  
Trans1 EPA ID: Not reported  
Trans2 EPA ID: Not reported  
TSDF ID 1: NJD991291105  
TSDF ID 2: Not reported  
Manifest Tracking Number: 002298419GBF  
Import Indicator: N  
Export Indicator: N  
Discr Quantity Indicator: N  
Discr Type Indicator: N  
Discr Residue Indicator: N  
Discr Partial Reject Indicator: N  
Discr Full Reject Indicator: N  
Manifest Ref Number: Not reported  
Alt Facility RCRA ID: Not reported  
Alt Facility Sign Date: Not reported  
MGMT Method Type Code: H110  
Waste Code: Not reported  
Waste Code: Not reported  
Waste Code: Not reported  
Waste Code: Not reported  
Waste Code: Not reported  
Waste Code: Not reported  
Quantity: 400  
Units: G - Gallons (liquids only)\* (8.3 pounds)  
Number of Containers: 1  
Container Type: TT - Cargo tank, tank trucks  
Handling Method: T Chemical, physical, or biological treatment.  
Specific Gravity: 1  
Waste Code: D008  
Waste Code 1\_2: Not reported  
Waste Code 1\_3: Not reported  
Waste Code 1\_4: Not reported  
Waste Code 1\_5: Not reported  
Waste Code 1\_6: Not reported

Map ID  
Direction  
Distance  
Elevation

MAP FINDINGS

Site

Database(s)

EDR ID Number  
EPA ID Number

CON EDISON (Continued)

1016965472

[Click this hyperlink](#) while viewing on your computer to access additional NY\_MANIFEST: detail in the EDR Site Report.

AM342  
SE  
1/8-1/4  
0.215 mi.  
1135 ft.

CON EDISON - MANHOLE 49083  
334 36TH STREET  
BROOKLYN, NY 11232  
Site 4 of 6 in cluster AM

RCRA-LQG 1016965473  
NYP004383519

Relative:  
Higher

RCRA-LQG:

Actual:  
18 ft.

Date form received by agency: 03/27/2014  
Facility name: CON EDISON - MANHOLE 49083  
Facility address: 334 36TH STREET  
BROOKLYN, NY 11232  
EPA ID: NYP004383519  
Mailing address: IRVING PLACE, 15TH FL NE  
NEW YORK, NY 10003  
Contact: DENNIS HUACON  
Contact address: IRVING PLACE, 15TH FL NE  
NEW YORK, NY 10003  
Contact country: US  
Contact telephone: 212-460-2757  
Contact email: HUACOND@CONED.COM  
EPA Region: 02  
Classification: Large Quantity Generator  
Description: Handler: generates 1,000 kg or more of hazardous waste during any calendar month; or generates more than 1 kg of acutely hazardous waste during any calendar month; or generates more than 100 kg of any residue or contaminated soil, waste or other debris resulting from the cleanup of a spill, into or on any land or water, of acutely hazardous waste during any calendar month; or generates 1 kg or less of acutely hazardous waste during any calendar month, and accumulates more than 1 kg of acutely hazardous waste at any time; or generates 100 kg or less of any residue or contaminated soil, waste or other debris resulting from the cleanup of a spill, into or on any land or water, of acutely hazardous waste during any calendar month, and accumulates more than 100 kg of that material at any time

Owner/Operator Summary:

Owner/operator name: CONSOLIDATED EDISON COMPANY OF NY, INC.  
Owner/operator address: IRVING PLACE  
NEW YORK, NY 10003  
Owner/operator country: US  
Owner/operator telephone: Not reported  
Owner/operator email: Not reported  
Owner/operator fax: Not reported  
Owner/operator extension: Not reported  
Legal status: Private  
Owner/Operator Type: Operator  
Owner/Op start date: 10/31/2013  
Owner/Op end date: Not reported

Owner/operator name: CONSOLIDATED EDISON COMPANY OF NY, INC.  
Owner/operator address: IRVING PLACE  
NEW YORK, NY 10003  
Owner/operator country: US

Map ID  
Direction  
Distance  
Elevation

MAP FINDINGS

Site

Database(s)

EDR ID Number  
EPA ID Number

**CON EDISON - MANHOLE 49083 (Continued)**

**1016965473**

Owner/operator telephone: Not reported  
Owner/operator email: Not reported  
Owner/operator fax: Not reported  
Owner/operator extension: Not reported  
Legal status: Private  
Owner/Operator Type: Owner  
Owner/Op start date: 10/31/2013  
Owner/Op end date: Not reported

Handler Activities Summary:

U.S. importer of hazardous waste: No  
Mixed waste (haz. and radioactive): No  
Recycler of hazardous waste: No  
Transporter of hazardous waste: No  
Treater, storer or disposer of HW: No  
Underground injection activity: No  
On-site burner exemption: No  
Furnace exemption: No  
Used oil fuel burner: No  
Used oil processor: No  
Used oil refiner: No  
Used oil fuel marketer to burner: No  
Used oil Specification marketer: No  
Used oil transfer facility: No  
Used oil transporter: No

. Waste code: D008  
. Waste name: LEAD

Historical Generators:

Date form received by agency: 11/30/2013  
Site name: CON EDISON MANHOLE: 49083  
Classification: Not a generator, verified

Date form received by agency: 10/31/2013  
Site name: CON EDISON MANHOLE: 49083  
Classification: Conditionally Exempt Small Quantity Generator

Violation Status: No violations found

**AQ343**  
**SSW**  
**1/8-1/4**  
**0.216 mi.**  
**1143 ft.**

**3913 2ND AVE. REALTY LLC**  
**4312 2ND AVENUE**  
**BROOKLYN, NY 11232**  
**Site 3 of 5 in cluster AQ**

**NY UST** **U004045493**  
**N/A**

**Relative:**  
**Higher**

UST:  
Id/Status: 2-608582 / Unregulated/Closed  
Program Type: PBS  
Region: STATE  
DEC Region: 2  
Expiration Date: N/A  
UTM X: 583441.63586  
UTM Y: 4500698.61845  
Site Type: Apartment Building/Office Building

**Actual:**  
**17 ft.**

Affiliation Records:  
Site Id: 30434

Map ID  
Direction  
Distance  
Elevation

MAP FINDINGS

Site

Database(s)

EDR ID Number  
EPA ID Number

**3913 2ND AVE. REALTY LLC (Continued)**

**U004045493**

Affiliation Type: Facility Operator  
Company Name: 3913 2ND AVE. REALTY LLC  
Contact Type: Not reported  
Contact Name: HARRY GELB  
Address1: Not reported  
Address2: Not reported  
City: Not reported  
State: NN  
Zip Code: Not reported  
Country Code: 001  
Phone: (718) 788-2600  
EMail: Not reported  
Fax Number: Not reported  
Modified By: DMMOLOUG  
Date Last Modified: 2013-03-20

Site Id: 30434  
Affiliation Type: Emergency Contact  
Company Name: ABRAHAM DAMAST  
Contact Type: Not reported  
Contact Name: HARRY GELB  
Address1: Not reported  
Address2: Not reported  
City: Not reported  
State: NN  
Zip Code: Not reported  
Country Code: 001  
Phone: (718) 788-2600  
EMail: Not reported  
Fax Number: Not reported  
Modified By: TRANSLAT  
Date Last Modified: 2004-03-04

Site Id: 30434  
Affiliation Type: Mail Contact  
Company Name: 3913 2ND AVE. REALTY LLC  
Contact Type: Not reported  
Contact Name: ABRAHAM DAMAST  
Address1: 4312 2ND AVENUE  
Address2: Not reported  
City: BROOKLYN  
State: NY  
Zip Code: 11232  
Country Code: 001  
Phone: (718) 788-2600  
EMail: Not reported  
Fax Number: Not reported  
Modified By: CGFREEDM  
Date Last Modified: 2004-10-28

Site Id: 30434  
Affiliation Type: Facility Owner  
Company Name: ABRAHAM DAMAST  
Contact Type: PRESIDENT  
Contact Name: ABRAHAM DAMAST  
Address1: 4312 2ND AVENUE  
Address2: Not reported

Map ID  
Direction  
Distance  
Elevation

MAP FINDINGS

Site

Database(s)

EDR ID Number  
EPA ID Number

**3913 2ND AVE. REALTY LLC (Continued)**

**U004045493**

City: BROOKLYN  
State: NY  
Zip Code: 11232  
Country Code: 001  
Phone: (718) 788-2600  
EMail: Not reported  
Fax Number: Not reported  
Modified By: dxliving  
Date Last Modified: 2008-09-12

Tank Info:

Tank Number: 001  
Tank ID: 65349  
Tank Status: Closed - In Place  
Material Name: Closed - In Place  
Capacity Gallons: 5000  
Install Date: Not reported  
Date Tank Closed: 05/26/2008  
Registered: True  
Tank Location: Underground  
Tank Type: Steel/carbon steel  
Material Code: 0001  
Common Name of Substance: #2 Fuel Oil (On-Site Consumption)

Tightness Test Method: 00  
Date Test: Not reported  
Next Test Date: Not reported  
Pipe Model: Not reported  
Modified By: dxliving  
Last Modified: 04/14/2017

Equipment Records:

J00 - Dispenser - None  
H00 - Tank Leak Detection - None  
I00 - Overfill - None  
C02 - Pipe Location - Underground/On-ground  
G00 - Tank Secondary Containment - None  
B00 - Tank External Protection - None  
F00 - Pipe External Protection - None  
A00 - Tank Internal Protection - None  
D01 - Pipe Type - Steel/Carbon Steel/Iron

**AN344**     **STEVENS TECHNICAL SERVICE**  
**SE**        **145 34TH ST**  
**1/8-1/4**    **BROOKLYN, NY 11232**  
**0.217 mi.**  
**1147 ft.**    **Site 7 of 8 in cluster AN**

**RCRA NonGen / NLR**    **1000430117**  
**FINDS**                **NYD068276336**  
**ECHO**  
**NY MANIFEST**

**Relative:**     RCRA NonGen / NLR:  
**Higher**        Date form received by agency: 01/01/2007  
Facility name:     STEVENS TECHNICAL SERVICE  
**Actual:**        Facility address:     145 34TH ST  
**16 ft.**            BROOKLYN, NY 11232  
EPA ID:            NYD068276336  
Mailing address:   34TH ST  
BROOKLYN, NY 11232  
Contact:           Not reported



Map ID  
Direction  
Distance  
Elevation

MAP FINDINGS

Site

Database(s)

EDR ID Number  
EPA ID Number

**STEVENS TECHNICAL SERVICE (Continued)**

**1000430117**

Contact address: 34TH ST  
BROOKLYN, NY 11232  
Contact country: US  
Contact telephone: Not reported  
Contact email: Not reported  
EPA Region: 02  
Classification: Non-Generator  
Description: Handler: Non-Generators do not presently generate hazardous waste

Owner/Operator Summary:

Owner/operator name: DEMOS M BEYS  
Owner/operator address: NOT REQUIRED  
NOT REQUIRED, WY 99999  
Owner/operator country: US  
Owner/operator telephone: 212-555-1212  
Owner/operator email: Not reported  
Owner/operator fax: Not reported  
Owner/operator extension: Not reported  
Legal status: Private  
Owner/Operator Type: Operator  
Owner/Op start date: Not reported  
Owner/Op end date: Not reported

Owner/operator name: DEMOS M BEYS  
Owner/operator address: NOT REQUIRED  
NOT REQUIRED, WY 99999  
Owner/operator country: US  
Owner/operator telephone: 212-555-1212  
Owner/operator email: Not reported  
Owner/operator fax: Not reported  
Owner/operator extension: Not reported  
Legal status: Private  
Owner/Operator Type: Owner  
Owner/Op start date: Not reported  
Owner/Op end date: Not reported

Handler Activities Summary:

U.S. importer of hazardous waste: No  
Mixed waste (haz. and radioactive): No  
Recycler of hazardous waste: No  
Transporter of hazardous waste: No  
Treater, storer or disposer of HW: No  
Underground injection activity: No  
On-site burner exemption: No  
Furnace exemption: No  
Used oil fuel burner: No  
Used oil processor: No  
Used oil refiner: No  
Used oil fuel marketer to burner: No  
Used oil Specification marketer: No  
Used oil transfer facility: No  
Used oil transporter: No

Historical Generators:

Date form received by agency: 01/01/2006  
Site name: STEVENS TECHNICAL SERVICE

Map ID  
Direction  
Distance  
Elevation

MAP FINDINGS

Site

Database(s)

EDR ID Number  
EPA ID Number

**STEVENS TECHNICAL SERVICE (Continued)**

**1000430117**

Classification: Not a generator, verified

Date form received by agency:03/30/1995

Site name: STEVENS TECHNICAL SERVICE

Classification: Unverified

. Waste code: NONE

. Waste name: None

Date form received by agency:10/21/1987

Site name: STEVENS TECHNICAL SERVICE

Classification: Large Quantity Generator

. Waste code: D000

. Waste name: Not Defined

Violation Status: No violations found

**FINDS:**

Registry ID: 110004366365

**Environmental Interest/Information System**

RCRAInfo is a national information system that supports the Resource Conservation and Recovery Act (RCRA) program through the tracking of events and activities related to facilities that generate, transport, and treat, store, or dispose of hazardous waste. RCRAInfo allows RCRA program staff to track the notification, permit, compliance, and corrective action activities required under RCRA.

[Click this hyperlink](#) while viewing on your computer to access additional FINDS: detail in the EDR Site Report.

**ECHO:**

Envid: 1000430117

Registry ID: 110004366365

DFR URL: <http://echo.epa.gov/detailed-facility-report?fid=110004366365>

**NY MANIFEST:**

Country: USA

EPA ID: NYD068276336

Facility Status: Not reported

Location Address 1: 145 34TH ST

Code: BP

Location Address 2: Not reported

Total Tanks: Not reported

Location City: BROOKLYN

Location State: NY

Location Zip: 11232

Location Zip 4: Not reported

**NY MANIFEST:**

EPAID: NYD068276336

Mailing Name: STEVENS TECHNICAL SVC

Mailing Contact: STEVENS TECHNICAL SVC

Mailing Address 1: 145 34TH STREET

Map ID  
Direction  
Distance  
Elevation

MAP FINDINGS

Site

Database(s)

EDR ID Number  
EPA ID Number

**STEVENS TECHNICAL SERVICE (Continued)**

**1000430117**

Mailing Address 2: Not reported  
Mailing City: BROOKLYN  
Mailing State: NY  
Mailing Zip: 11232  
Mailing Zip 4: Not reported  
Mailing Country: USA  
Mailing Phone: 7184990155

**NY MANIFEST:**

Document ID: NYA5219487  
Manifest Status: K  
seq: Not reported  
Year: 1987  
Trans1 State ID: NY8385-RW  
Trans2 State ID: Not reported  
Generator Ship Date: 11/10/1987  
Trans1 Recv Date: 11/10/1987  
Trans2 Recv Date: / /  
TSD Site Recv Date: 11/10/1987  
Part A Recv Date: 01/11/1988  
Part B Recv Date: 11/17/1987  
Generator EPA ID: NYD068276336  
Trans1 EPA ID: NYD082785429  
Trans2 EPA ID: Not reported  
TSD ID 1: NYD082785429  
TSD ID 2: Not reported  
Manifest Tracking Number: Not reported  
Import Indicator: Not reported  
Export Indicator: Not reported  
Discr Quantity Indicator: Not reported  
Discr Type Indicator: Not reported  
Discr Residue Indicator: Not reported  
Discr Partial Reject Indicator: Not reported  
Discr Full Reject Indicator: Not reported  
Manifest Ref Number: Not reported  
Alt Facility RCRA ID: Not reported  
Alt Facility Sign Date: Not reported  
MGMT Method Type Code: Not reported  
Waste Code: D011 - SILVER 5.0 MG/L TCLP  
Waste Code: Not reported  
Waste Code: Not reported  
Waste Code: Not reported  
Waste Code: Not reported  
Waste Code: Not reported  
Quantity: 00385  
Units: G - Gallons (liquids only)\* (8.3 pounds)  
Number of Containers: 007  
Container Type: DM - Metal drums, barrels  
Handling Method: T Chemical, physical, or biological treatment.  
Specific Gravity: 100

[Click this hyperlink](#) while viewing on your computer to access additional NY\_MANIFEST: detail in the EDR Site Report.

Map ID  
Direction  
Distance  
Elevation

MAP FINDINGS

Site

Database(s)

EDR ID Number  
EPA ID Number

AR345  
SSW  
1/8-1/4  
0.220 mi.  
1161 ft.

SEA JET TRUCKING CORP  
140 43RD ST  
BROOKLYN, NY 11232

RCRA NonGen / NLR  
FINDS  
ECHO

1000550072  
NYD986870251

Site 1 of 3 in cluster AR

Relative:  
Higher

RCRA NonGen / NLR:

Actual:  
13 ft.

Date form received by agency:01/01/2007  
Facility name: SEA JET TRUCKING CORP  
Facility address: 140 43RD ST  
BROOKLYN, NY 11232-3308  
EPA ID: NYD986870251  
Mailing address: 43RD ST  
BROOKLYN, NY 11232  
Contact: Not reported  
Contact address: 43RD ST  
BROOKLYN, NY 11232  
Contact country: US  
Contact telephone: Not reported  
Contact email: Not reported  
EPA Region: 02  
Classification: Non-Generator  
Description: Handler: Non-Generators do not presently generate hazardous waste

Owner/Operator Summary:

Owner/operator name: SEA JET TRUCKING CORP  
Owner/operator address: UNKNOWN  
UNKNOWN, NY 99999  
Owner/operator country: US  
Owner/operator telephone: 212-555-1212  
Owner/operator email: Not reported  
Owner/operator fax: Not reported  
Owner/operator extension: Not reported  
Legal status: Private  
Owner/Operator Type: Owner  
Owner/Op start date: Not reported  
Owner/Op end date: Not reported

Owner/operator name: SEA JET TRUCKING CORP  
Owner/operator address: UNKNOWN  
UNKNOWN, NY 99999  
Owner/operator country: US  
Owner/operator telephone: 212-555-1212  
Owner/operator email: Not reported  
Owner/operator fax: Not reported  
Owner/operator extension: Not reported  
Legal status: Private  
Owner/Operator Type: Operator  
Owner/Op start date: Not reported  
Owner/Op end date: Not reported

Handler Activities Summary:

U.S. importer of hazardous waste: No  
Mixed waste (haz. and radioactive): No  
Recycler of hazardous waste: No  
Transporter of hazardous waste: No  
Treater, storer or disposer of HW: No  
Underground injection activity: No

Map ID  
Direction  
Distance  
Elevation

MAP FINDINGS

Site

Database(s)

EDR ID Number  
EPA ID Number

**SEA JET TRUCKING CORP (Continued)**

**1000550072**

On-site burner exemption: No  
Furnace exemption: No  
Used oil fuel burner: No  
Used oil processor: No  
Used oil refiner: No  
Used oil fuel marketer to burner: No  
Used oil Specification marketer: No  
Used oil transfer facility: No  
Used oil transporter: No

Historical Generators:

Date form received by agency:01/01/2006  
Site name: SEA JET TRUCKING CORP  
Classification: Not a generator, verified

Date form received by agency:07/08/1999  
Site name: SEA JET TRUCKING CORP  
Classification: Not a generator, verified

Date form received by agency:06/17/1991  
Site name: SEA JET TRUCKING CORP  
Classification: Large Quantity Generator

. Waste code: D001  
. Waste name: IGNITABLE WASTE

Violation Status: No violations found

FINDS:

Registry ID: 110009476968

Environmental Interest/Information System

RCRAInfo is a national information system that supports the Resource Conservation and Recovery Act (RCRA) program through the tracking of events and activities related to facilities that generate, transport, and treat, store, or dispose of hazardous waste. RCRAInfo allows RCRA program staff to track the notification, permit, compliance, and corrective action activities required under RCRA.

[Click this hyperlink](#) while viewing on your computer to access additional FINDS: detail in the EDR Site Report.

ECHO:

Envid: 1000550072  
Registry ID: 110009476968  
DFR URL: <http://echo.epa.gov/detailed-facility-report?fid=110009476968>

Map ID  
Direction  
Distance  
Elevation

MAP FINDINGS

Site

Database(s) EDR ID Number  
EPA ID Number

**AR346** **COMMODORE MANUFACURING CORPORATION**  
**SSW** **140 43RD STREET**  
**1/8-1/4** **BROOKLYN, NY 11232**  
**0.220 mi.**  
**1161 ft.** **Site 2 of 3 in cluster AR**

**NY UST** **U003397284**  
**N/A**

**Relative:**  
**Higher**

UST:  
Id/Status: 2-603597 / Unregulated/Closed  
Program Type: PBS  
Region: STATE  
DEC Region: 2  
Expiration Date: N/A  
UTM X: 583356.21960  
UTM Y: 4500773.58779  
Site Type: Manufacturing (Other than Chemical)/Processing

**Actual:**  
**13 ft.**

Affiliation Records:

Site Id: 25510  
Affiliation Type: Facility Owner  
Company Name: COMMODORE MANUFACTURING CORP.  
Contact Type: PRES.  
Contact Name: ABRAHAM DAMAST  
Address1: 4312 SECOND AVENUE  
Address2: Not reported  
City: BROOKLYN  
State: NY  
Zip Code: 11232  
Country Code: 001  
Phone: (718) 788-2600  
EMail: Not reported  
Fax Number: Not reported  
Modified By: NRLOMBAR  
Date Last Modified: 2004-07-20

Site Id: 25510  
Affiliation Type: Mail Contact  
Company Name: COMMODORE MANUFACTURING CORP  
Contact Type: Not reported  
Contact Name: MR. ABRAHAM DAMAST  
Address1: 4312 SECOND AVENUE  
Address2: Not reported  
City: BROOKLYN  
State: NY  
Zip Code: 11232  
Country Code: 001  
Phone: (718) 788-2600  
EMail: Not reported  
Fax Number: Not reported  
Modified By: NRLOMBAR  
Date Last Modified: 2004-07-20

Site Id: 25510  
Affiliation Type: Facility Operator  
Company Name: COMMODORE MANUFACURING CORPORATION  
Contact Type: Not reported  
Contact Name: ABRAHAM DAMAST  
Address1: Not reported  
Address2: Not reported  
City: Not reported  
State: NN

Map ID  
Direction  
Distance  
Elevation

MAP FINDINGS

Site

Database(s)

EDR ID Number  
EPA ID Number

**COMMODORE MANUFACURING CORPORATION (Continued)**

**U003397284**

Zip Code: Not reported  
Country Code: 001  
Phone: (718) 788-2600  
EMail: Not reported  
Fax Number: Not reported  
Modified By: NRLOMBAR  
Date Last Modified: 2004-07-20

Site Id: 25510  
Affiliation Type: Emergency Contact  
Company Name: COMMODORE MANUFACTURING CORP.  
Contact Type: Not reported  
Contact Name: HARRY GELB  
Address1: Not reported  
Address2: Not reported  
City: Not reported  
State: NN  
Zip Code: Not reported  
Country Code: 999  
Phone: (718) 788-2600  
EMail: Not reported  
Fax Number: Not reported  
Modified By: NRLOMBAR  
Date Last Modified: 2004-07-20

Tank Info:

Tank Number: 001  
Tank ID: 54907  
Tank Status: Closed - In Place  
Material Name: Closed - In Place  
Capacity Gallons: 35000  
Install Date: Not reported  
Date Tank Closed: Not reported  
Registered: True  
Tank Location: Underground  
Tank Type: Steel/carbon steel  
Material Code: 0003  
Common Name of Substance: #6 Fuel Oil (On-Site Consumption)

Tightness Test Method: NN  
Date Test: Not reported  
Next Test Date: Not reported  
Pipe Model: Not reported  
Modified By: NRLOMBAR  
Last Modified: 04/14/2017

Equipment Records:

I05 - Overfill - Vent Whistle  
H00 - Tank Leak Detection - None  
L09 - Piping Leak Detection - Exempt Suction Piping  
B00 - Tank External Protection - None  
F00 - Pipe External Protection - None  
G99 - Tank Secondary Containment - Other  
A00 - Tank Internal Protection - None  
D01 - Pipe Type - Steel/Carbon Steel/Iron  
C02 - Pipe Location - Underground/On-ground

Map ID  
Direction  
Distance  
Elevation

MAP FINDINGS

Site

Database(s)

EDR ID Number  
EPA ID Number

COMMODORE MANUFACTURING CORPORATION (Continued)

U003397284

J02 - Dispenser - Suction Dispenser

Tank Number: 002  
Tank ID: 54908  
Tank Status: Closed - In Place  
Material Name: Closed - In Place  
Capacity Gallons: 35000  
Install Date: Not reported  
Date Tank Closed: 04/14/1999  
Registered: True  
Tank Location: Underground  
Tank Type: Steel/carbon steel  
Material Code: 0001  
Common Name of Substance: #2 Fuel Oil (On-Site Consumption)

Tightness Test Method: NN  
Date Test: Not reported  
Next Test Date: Not reported  
Pipe Model: Not reported  
Modified By: NRLOMBAR  
Last Modified: 04/14/2017

Equipment Records:

I05 - Overfill - Vent Whistle  
H00 - Tank Leak Detection - None  
B00 - Tank External Protection - None  
F00 - Pipe External Protection - None  
G99 - Tank Secondary Containment - Other  
A00 - Tank Internal Protection - None  
D01 - Pipe Type - Steel/Carbon Steel/Iron  
J02 - Dispenser - Suction Dispenser  
C02 - Pipe Location - Underground/On-ground

Tank Number: 003  
Tank ID: 54909  
Tank Status: Closed - In Place  
Material Name: Closed - In Place  
Capacity Gallons: 35000  
Install Date: Not reported  
Date Tank Closed: 04/14/1999  
Registered: True  
Tank Location: Underground  
Tank Type: Steel/carbon steel  
Material Code: 0001  
Common Name of Substance: #2 Fuel Oil (On-Site Consumption)

Tightness Test Method: NN  
Date Test: Not reported  
Next Test Date: Not reported  
Pipe Model: Not reported  
Modified By: NRLOMBAR  
Last Modified: 04/14/2017

Equipment Records:

I05 - Overfill - Vent Whistle  
H00 - Tank Leak Detection - None



Map ID  
 Direction  
 Distance  
 Elevation

MAP FINDINGS

Site

Database(s)

EDR ID Number  
 EPA ID Number

**COMMODORE MANUFACTURING CORPORATION (Continued)**

**U003397284**

- B00 - Tank External Protection - None
- F00 - Pipe External Protection - None
- G99 - Tank Secondary Containment - Other
- A00 - Tank Internal Protection - None
- D01 - Pipe Type - Steel/Carbon Steel/Iron
- J02 - Dispenser - Suction Dispenser
- C02 - Pipe Location - Underground/On-ground

**AR347**      **COMMODORE MANUFACTURING**  
**SSW**        **140 43RD STREET**  
**1/8-1/4**      **BROOKLYN, NY 11232**  
**0.220 mi.**  
**1161 ft.**     **Site 3 of 3 in cluster AR**

**NY LTANKS**    **S106703419**  
**N/A**

**Relative:**  
**Higher**

**LTANKS:**

**Actual:**  
**13 ft.**

Facility ID: 8910578  
 Site ID: 203368  
 Closed Date: 2014-09-19  
 Spill Number: 8910578  
 Spill Date: 1990-01-29  
 Spill Cause: Tank Test Failure  
 Spill Source: Commercial/Industrial  
 Spill Class: B4  
 Cleanup Ceased: Not reported  
 SWIS: 2401  
 Investigator: RVKETANI  
 Referred To: 091714 REVEIWD INVESTIG TANK CLOSURE REPORT  
 Reported to Dept: 1990-02-06  
 CID: Not reported  
 Water Affected: Not reported  
 Spill Notifier: Tank Tester  
 Last Inspection: Not reported  
 Recommended Penalty: False  
 Meets Standard: False  
 UST Involvement: True  
 Remediation Phase: 0  
 Date Entered In Computer: 1990-02-07  
 Spill Record Last Update: 2014-09-19  
 Spiller Name: Not reported  
 Spiller Company: SEA JET INC  
 Spiller Address: Not reported  
 Spiller County: 001  
 Spiller Contact: Not reported  
 Spiller Phone: Not reported  
 Spiller Extention: Not reported  
 DEC Region: 2  
 DER Facility ID: 25417  
 DEC Memo: "3/4/2003: CLOSED DUE TO LACK OF ANY RECENT INFO - DOES NOT MEET ANY CLEANUP REQUIREMENTS. 5/18/06: Case reopened because high naphthalene found in downgradient MW8 on Verizon property. Assessment required letter sent, due back 7/18/06. PBS # 2-603597 5/31/06: Spoke to Commodore Manufacturing. He will send documents regarding legal closure of tanks three years ago. 6/5/06: Received letter with documentation that Action Environmental closed in place a 35,000 gallon heating oil tank that was previously abandoned in place. The tank was noted to have been properly abandoned in the late 1940's. 8/11/06: Spoke with Kevin O'Connor. Two 35,000 gallon USTs were abandoned in place. A third tank was found to be formerly abandoned

Map ID  
Direction  
Distance  
Elevation

MAP FINDINGS

Site

Database(s)

EDR ID Number  
EPA ID Number

COMMODORE MANUFACTURING (Continued)

S106703419

in place with sand. All three tanks were in parrallel. Soil testing may have been completed by a different company. Contact owner for additional information. Called Abraham Damast (718-788-2600), he was not in the office. 8/21/06: Called Abraham Damast, the line was busy. 8/25/06: Left message with Abraham Damast's secretary to see if he has additional information regarding the tank removal/abandonment. 9/27/06: Sent letter to Abraham Damast requiring sampling results from the abandonment which occurred in September 2004. 10/11/06: Downgradient Verizon site Spill 9108899, located directly downgradient of Commodore manufacturing, was closed, although their upgradient well MW8 still shows high naphthalene contamination from an unknown upgradient source. Include Verizon's well MW8 in possible future sampling of this plume. 9/16/14 - Raphael Ketani. The spill was opened on 2/6/90 as a result of an integrity test failure for a two tank system. According to the spill report, these were two 550 gal. gasoline USTs. However, there is no documentation indicating that gasoline USTs were ever at the site. The site is owned by 4312 2nd Avenue Realty, LLC (zip code for site address is 11232). The contact is Abraham Damast at 19 Mitchell Drive, Kings Point, NY, 11024. The township for his home is North Hempstead. The general area of Nassau County is Great Neck. The block and lot for the site are 726 and 1. The information above came from a deed dated 12/31/2000 which was found in ACRIS. The PBS registration is #2-603597. It shows three 35,000 gal. USTs. Two had #2 heating oil and one had #6 heating oil. The tanks were closed in place. An investigation and tank closure report was sent on 5/12/99 by Action Remediation Co. It was produced for Action by Advanced Cleanup Technologies and is dated 5/11/99. According to the report, 5 soil borings were performed. There were no PID detections. These borings were turned into wells TW-01 to TW-05. Groundwater samples were collected and analyzed (received by the lab on 4/19/99). All of the results were non-detect. The tanks were cleaned out and abandoned in place. 9/19/14 - Raphael Ketani. I presented the case for closure to Hassan Hussein, EE III and head of Unit C Remediation. He approved the closure. The closure was based on the lack of evidence of soil and groundwater contamination as the PID results were all 0 ppm and the groundwater results were all non-detect for VOCs and SVOCs. The closure was also based upon the letter from Action Remediation Co. indicating that they had abandoned the tanks by cleaning out the tanks and filling them with sand. Considering the information in the case file, it was determined that the spill was not a threat to the public or the environment. The spill case was closed today. "

Remarks:

"(2) 550 GALLON SYSTEM FAILED AIR PRESSURE TEST, NYCFD & OWNER NOTIIFED "

All TTF:

Facility ID: 8910578  
Spill Number: 8910578  
Spill Tank Test: 1536749  
Site ID: 203368  
Tank Number: Not reported  
Tank Size: 0  
Material: 0009  
EPA UST: Not reported  
UST: Not reported  
Cause: Not reported  
Source: Not reported  
Test Method: 00

Map ID  
Direction  
Distance  
Elevation

MAP FINDINGS

Site

Database(s)

EDR ID Number  
EPA ID Number

**COMMODORE MANUFACTURING (Continued)**

**S106703419**

Test Method 2: Unknown  
Leak Rate: .00  
Gross Fail: Not reported  
Modified By: Spills  
Last Modified Date: Not reported

All Materials:

Site ID: 203368  
Operable Unit ID: 937471  
Operable Unit: 01  
Material ID: 440149  
Material Code: 0009  
Material Name: gasoline  
Case No.: Not reported  
Material FA: Petroleum  
Quantity: -1.00  
Units: L  
Recovered: .00  
Oxygenate: Not reported

**AM348  
SE  
1/8-1/4  
0.220 mi.  
1162 ft.**

**CON EDISON MANHOLE 15126  
147-35 SANFORD AVE  
BROOKLYN, NY 11201**

**RCRA NonGen / NLR 1014957464  
NJ MANIFEST NYP004238636**

**Site 5 of 6 in cluster AM**

**Relative:  
Higher**

RCRA NonGen / NLR:

Date form received by agency:03/06/2012  
Facility name: CON EDISON MANHOLE 15126  
Site name: CON EDISON - MANHOLE 15126  
Facility address: 147-35 SANFORD AVE  
BROOKLYN, NY 11201  
EPA ID: NYP004238636  
Mailing address: IRVING PLACE  
NEW YORK, NY 10003  
Contact: DENNIS HUACON  
Contact address: Not reported  
Not reported  
Contact country: US  
Contact telephone: 212-460-2757  
Contact email: Not reported  
EPA Region: 02  
Classification: Non-Generator  
Description: Handler: Non-Generators do not presently generate hazardous waste

**Actual:  
17 ft.**

Owner/Operator Summary:

Owner/operator name: CONSOLIDATED EDISON COMPANY OF NY, INC.  
Owner/operator address: IRVING PLACE, 15TH FL  
NEW YORK, NY 10003  
Owner/operator country: US  
Owner/operator telephone: Not reported  
Owner/operator email: Not reported  
Owner/operator fax: Not reported  
Owner/operator extension: Not reported  
Legal status: Private  
Owner/Operator Type: Owner

Map ID  
Direction  
Distance  
Elevation

MAP FINDINGS

Site

Database(s)

EDR ID Number  
EPA ID Number

**CON EDISON MANHOLE 15126 (Continued)**

**1014957464**

Owner/Op start date: 07/20/2011  
Owner/Op end date: Not reported  
  
Owner/operator name: CONSOLIDATED EDISON COMPANY OF NY, INC.  
Owner/operator address: IRVING PLACE, 15TH FL  
NEW YORK, NY 10003  
  
Owner/operator country: US  
Owner/operator telephone: Not reported  
Owner/operator email: Not reported  
Owner/operator fax: Not reported  
Owner/operator extension: Not reported  
Legal status: Private  
Owner/Operator Type: Operator  
Owner/Op start date: 07/20/2011  
Owner/Op end date: Not reported

Handler Activities Summary:

U.S. importer of hazardous waste: No  
Mixed waste (haz. and radioactive): No  
Recycler of hazardous waste: No  
Transporter of hazardous waste: No  
Treater, storer or disposer of HW: No  
Underground injection activity: No  
On-site burner exemption: No  
Furnace exemption: No  
Used oil fuel burner: No  
Used oil processor: No  
User oil refiner: No  
Used oil fuel marketer to burner: No  
Used oil Specification marketer: No  
Used oil transfer facility: No  
Used oil transporter: No

. Waste code: D008  
. Waste name: LEAD

Historical Generators:

Date form received by agency:08/19/2011  
Site name: CON EDISON MANHOLE 15126  
Classification: Not a generator, verified

Date form received by agency:07/20/2011  
Site name: CON EDISON MANHOLE 15126  
Classification: Conditionally Exempt Small Quantity Generator

Violation Status: No violations found

NJ MANIFEST:

EPA Id: NYP004238636  
Mail Address: IRVING PLACE  
Mail City/State/Zip: NEW YORK, NY 10003  
Facility Phone: Not reported  
Emergency Phone: Not reported  
Contact: DENNIS HUACON  
Comments: Not reported  
SIC Code: Not reported  
County: NY047

Map ID  
Direction  
Distance  
Elevation

MAP FINDINGS

Site

Database(s)

EDR ID Number  
EPA ID Number

**CON EDISON MANHOLE 15126 (Continued)**

**1014957464**

|                                 |                    |
|---------------------------------|--------------------|
| Municipal:                      | Not reported       |
| Previous EPA Id:                | Not reported       |
| Gen Flag:                       | Not reported       |
| Trans Flag:                     | Not reported       |
| TSDf Flag:                      | Not reported       |
| Name Change:                    | Not reported       |
| Date Change:                    | Not reported       |
| Manifest:                       |                    |
| Manifest Number:                | 003949110FLE       |
| EPA ID:                         | NYP004238636       |
| Date Shipped:                   | 7/21/2011          |
| TSDf EPA ID:                    | NJD991291105       |
| Transporter EPA ID:             | MAD039322250       |
| Transporter 2 EPA ID:           | Not reported       |
| Transporter 3 EPA ID:           | Not reported       |
| Transporter 4 EPA ID:           | Not reported       |
| Transporter 5 EPA ID:           | Not reported       |
| Transporter 6 EPA ID:           | Not reported       |
| Transporter 7 EPA ID:           | Not reported       |
| Transporter 8 EPA ID:           | Not reported       |
| Transporter 9 EPA ID:           | Not reported       |
| Transporter 10 EPA ID:          | Not reported       |
| Date Trans1 Transported Waste:  | Not reported       |
| Date Trans2 Transported Waste:  | Not reported       |
| Date Trans3 Transported Waste:  | Not reported       |
| Date Trans4 Transported Waste:  | Not reported       |
| Date Trans5 Transported Waste:  | Not reported       |
| Date Trans6 Transported Waste:  | Not reported       |
| Date Trans7 Transported Waste:  | Not reported       |
| Date Trans8 Transported Waste:  | Not reported       |
| Date Trans9 Transported Waste:  | Not reported       |
| Date Trans10 Transported Waste: | Not reported       |
| Date TSDf Received Waste:       | Not reported       |
| TSDf EPA Facility Name:         | Not reported       |
| QTY Units:                      | Not reported       |
| Transporter SEQ ID:             | Not reported       |
| Transporter-1 Date:             | Not reported       |
| Waste SEQ ID:                   | Not reported       |
| Waste Type Code 2:              | Not reported       |
| Waste Type Code 3:              | Not reported       |
| Waste Type Code 4:              | Not reported       |
| Waste Type Code 5:              | Not reported       |
| Waste Type Code 6:              | Not reported       |
| Date Accepted:                  | Not reported       |
| Manifest Discrepancy Type:      | Not reported       |
| Data Entry Number:              | Not reported       |
| Was Load Rejectedd:             | NEW YORK, NY 10003 |
| Reason Load Was Rejected:       | Not reported       |
| Waste:                          |                    |
| Manifest Year:                  | Not reported       |
| Waste Code:                     | D008               |
| Hand Code:                      | H141               |
| Quantity:                       | 2,860.00 Pounds    |
| Manifest Year:                  | Not reported       |
| Waste Code:                     | D008               |

Map ID  
Direction  
Distance  
Elevation

MAP FINDINGS

Site

Database(s)

EDR ID Number  
EPA ID Number

**CON EDISON MANHOLE 15126 (Continued)**

**1014957464**

Hand Code: H141  
Quantity: 2,860.00 Pounds

**AN349  
SE  
1/8-1/4  
0.220 mi.  
1163 ft.**

**CON EDISON  
144 34 87 AVE  
QUEENS, NY**

**NY MANIFEST S116043742  
N/A**

**Site 8 of 8 in cluster AN**

**Relative:  
Higher**

NY MANIFEST:

Country: USA  
EPA ID: NYP004401071  
Facility Status: Not reported  
Location Address 1: 144 34 87 AVE  
Code: BP  
Location Address 2: Not reported  
Total Tanks: Not reported  
Location City: QUEENS  
Location State: NY  
Location Zip: Not reported  
Location Zip 4: Not reported

**Actual:  
16 ft.**

NY MANIFEST:

EPAID: NYP004401071  
Mailing Name: CON EDISON  
Mailing Contact: CON EDISON  
Mailing Address 1: 4 IRVING PL 15TH FL  
Mailing Address 2: Not reported  
Mailing City: NEW YORK  
Mailing State: NY  
Mailing Zip: 10003  
Mailing Zip 4: Not reported  
Mailing Country: USA  
Mailing Phone: 2124603770

NY MANIFEST:

Document ID: Not reported  
Manifest Status: Not reported  
seq: Not reported  
Year: 2013  
Trans1 State ID: NJD003812047  
Trans2 State ID: Not reported  
Generator Ship Date: 12/05/2013  
Trans1 Recv Date: 12/05/2013  
Trans2 Recv Date: Not reported  
TSD Site Recv Date: 12/06/2013  
Part A Recv Date: Not reported  
Part B Recv Date: Not reported  
Generator EPA ID: NYP004401071  
Trans1 EPA ID: Not reported  
Trans2 EPA ID: Not reported  
TSD ID 1: NJD991291105  
TSD ID 2: Not reported  
Manifest Tracking Number: 002300141GBF  
Import Indicator: N

Map ID  
 Direction  
 Distance  
 Elevation

MAP FINDINGS

Site

Database(s)

EDR ID Number  
 EPA ID Number

**CON EDISON (Continued)**

**S116043742**

Export Indicator: N  
 Discr Quantity Indicator: N  
 Discr Type Indicator: N  
 Discr Residue Indicator: N  
 Discr Partial Reject Indicator: N  
 Discr Full Reject Indicator: N  
 Manifest Ref Number: Not reported  
 Alt Facility RCRA ID: Not reported  
 Alt Facility Sign Date: Not reported  
 MGMT Method Type Code: H110  
 Waste Code: Not reported  
 Waste Code: Not reported  
 Waste Code: Not reported  
 Waste Code: Not reported  
 Waste Code: Not reported  
 Waste Code: Not reported  
 Quantity: 40  
 Units: G - Gallons (liquids only)\* (8.3 pounds)  
 Number of Containers: 1  
 Container Type: TT - Cargo tank, tank trucks  
 Handling Method: T Chemical, physical, or biological treatment.  
 Specific Gravity: 1  
 Waste Code: D008  
 Waste Code 1\_2: Not reported  
 Waste Code 1\_3: Not reported  
 Waste Code 1\_4: Not reported  
 Waste Code 1\_5: Not reported  
 Waste Code 1\_6: Not reported

[Click this hyperlink](#) while viewing on your computer to access additional NY\_MANIFEST: detail in the EDR Site Report.

**AK350**  
**ENE**  
**1/8-1/4**  
**0.221 mi.**  
**1167 ft.**

**NEW YORK POWER AUTHORITY-SEYMOUR**  
**730 3RD AVE AND 23RD ST**  
**BROOKLYN, NY 11232**  
**Site 6 of 7 in cluster AK**

**NY CBS** **S105052646**  
**NY CBS AST** **N/A**  
**NY TANKS**  
**NY Spills**

**Relative:**  
**Higher**

CBS:  
 CBS Number: 2-000378  
 Program Type: CBS  
 Facility Status: Active  
 Expiration Date: 04/18/2019  
 Dec Region: 2  
 UTMX: 584546.47846  
 UTM Y: 4501777.92802

**Actual:**  
**10 ft.**

CBS AST:  
 CBS Number: 2-000378  
 ICS Number: Not reported  
 PBS Number: Not reported  
 MOSF Number: Not reported  
 SPDES Number: Not reported  
 Facility Status: IN SERVICE  
 Facility Type: I  
 Telephone: (718) 626-8258

Map ID  
Direction  
Distance  
Elevation

MAP FINDINGS

Site

Database(s)

EDR ID Number  
EPA ID Number

**NEW YORK POWER AUTHORITY-SEYMOUR (Continued)**

**S105052646**

Facility Town: NEW YORK CITY  
Region: STATE  
Expiration Date: 04/18/2003  
Total Capacity of All Active Tanks(gal): 10000  
Operator: CONECTIV THERMAL SYSTEMS  
Emergency Contact: DON SYTKOWSKI  
Emergency Phone: (718) 626-8258  
Owner Name: NEW YORK POWER AUTHORITY  
Owner Address: 123 MAIN ST.  
Owner City,St,Zip: WHITE PLAINS, NY 10601  
Owner Telephone: (914) 681-6200  
Owner Type: State Government  
Owner Sub Type: NYS Power Authority  
Mail Name: NEW YORK POWER AUTHORITY  
Mail Contact Addr: 123 MAIN ST  
Mail Contact Addr2: Not reported  
Mail Contact Contact: NICHOLAS RELLA  
Mail Contact City,St,Zip: WHITE PLAINS, NY 10601  
Mail Phone: (914) 681-6408

Tank Id: 001  
CAS Number: 1336216  
Federal ID: Not reported  
Tank Status: In Service  
Install Date: 05/01  
Tank Closed: Not reported  
Capacity (Gal): 10000  
Chemical: Ammonium hydroxide  
Tank Location: Indoors, Aboveground  
Tank Type: Steel/carbon steel  
Total Tanks: 1  
Tank Secret: False  
Tank Secondary Containment: 01  
Tank Error Status: No Missing Data  
Date Entered: 04/18/2001  
Certified Date: 04/18/2001  
Substance: Single Hazardous Substance on DEC List  
Internal Protection: Other  
External Protection: None,Other  
Pipe Location: Aboveground/Underground Combination  
Pipe Type: Wrapped Steel  
Pipe Internal: Other  
Pipe External: 09  
Pipe Flag: 09  
Leak Detection: 16  
Overfill Protection: 02  
Haz Percent: 19  
Last Test: Not reported  
Due Date: Not reported  
SWIS Code: 6101  
Lat/Long: Not reported  
Is Updated: False  
Renew Date: Not reported  
Is It There: False  
Delinquent: False  
Date Expired: Not reported  
Owner Mark: 1



Map ID  
Direction  
Distance  
Elevation

MAP FINDINGS

Site

Database(s)

EDR ID Number  
EPA ID Number

**NEW YORK POWER AUTHORITY-SEYMOUR (Continued)**

**S105052646**

Certificate Needs to be Printed: False  
Fiscal Amt for Registration Fee Correct: True  
Renewal Has Been Printed for Facility: False  
Pre-Printed Renewal App Last Printed: / /

**TANKS:**

Facility Id: 2-610581  
Region: STATE  
DEC Region: 2  
Site Status: Active  
Program Type: PBS  
Expiration Date: 05/01/2021  
UTM X: 584587.61415  
UTM Y: 4501737.17003

**SPILLS:**

Facility ID: 1205025  
Facility Type: ER  
Spill Number: 1205025  
DER Facility ID: 422235  
Site ID: 467937  
DEC Region: 2  
Closed Date: 2012-08-27  
Spill Cause: Equipment Failure  
Spill Class: C4  
SWIS: 2401  
Spill Date: 2012-08-17  
Investigator: SMSANGES  
Referred To: Not reported  
Reported to Dept: 2012-08-17  
CID: Not reported  
Water Affected: Not reported  
Spill Source: Major Facility (MOSF) > 400,000 gal  
Spill Notifier: Other  
Cleanup Ceased: Not reported  
Cleanup Meets Std: False  
Last Inspection: Not reported  
Recommended Penalty: False  
UST Trust: False  
Remediation Phase: 0  
Date Entered In Computer: 2012-08-17  
Spill Record Last Update: 2012-08-27  
Spiller Name: WALTER SOLO  
Spiller Company: POWER PLANT  
Spiller Address: 730 3RD AVE 23RD ST  
Spiller Company: 999  
Contact Name: WALTER SOLO  
DEC Memo: " Loss was of Freon. Forwarded copy to NYSDEC Air Unit. "  
Remarks: "leak was stopped - when discovered"

**All Materials:**

Site ID: 467937  
Operable Unit ID: 1217875  
Operable Unit: 01  
Material ID: 2216220  
Material Code: 0050A  
Material Name: freon

Map ID  
Direction  
Distance  
Elevation

MAP FINDINGS

Site

Database(s)

EDR ID Number  
EPA ID Number

**NEW YORK POWER AUTHORITY-SEYMOUR (Continued)**

**S105052646**

Case No.: Not reported  
Material FA: Other  
Quantity: 300.00  
Units: L  
Recovered: Not reported  
Oxygenate: Not reported

Facility ID: 1215226  
Facility Type: ER  
Spill Number: 1215226  
DER Facility ID: 433783  
Site ID: 478513  
DEC Region: 2  
Closed Date: 2013-02-01  
Spill Cause: Equipment Failure  
Spill Class: Not reported  
SWIS: 2401  
Spill Date: 2013-01-31  
Investigator: HRPATEL  
Referred To: Not reported  
Reported to Dept: 2013-02-01  
CID: Not reported  
Water Affected: Not reported  
Spill Source: Commercial/Industrial  
Spill Notifier: Other  
Cleanup Ceased: Not reported  
Cleanup Meets Std: False  
Last Inspection: Not reported  
Recommended Penalty: False  
UST Trust: False  
Remediation Phase: 0  
Date Entered In Computer: 2013-02-01  
Spill Record Last Update: 2013-02-01  
Spiller Name: Not reported  
Spiller Company: NY POWER AUTHORITY  
Spiller Address: Not reported  
Spiller Company: 999  
Contact Name: WALTER SOTO  
DEC Memo: "referred to DEC Lieblich."  
Remarks: "Communication equipment failure, led to release of about one pound released."

All Materials:  
Site ID: 478513  
Operable Unit ID: 1228285  
Operable Unit: 01  
Material ID: 2225863  
Material Code: 0243A  
Material Name: nitrogen dioxide  
Case No.: 10544726  
Material FA: Hazardous Material  
Quantity: 1.00  
Units: L  
Recovered: Not reported  
Oxygenate: Not reported

Map ID  
 Direction  
 Distance  
 Elevation

MAP FINDINGS

Site

Database(s)

EDR ID Number  
 EPA ID Number

**AK351**      **FORMER MOORE MCCORMACK LINES-CONTINENTAL TERMINALS**  
**ENE**        **730 3RD AVENUE**  
**1/8-1/4**      **BROOKLYN, NY 12201**  
**0.221 mi.**  
**1167 ft.**      **Site 7 of 7 in cluster AK**

**NY SHWS**    **S110751210**  
**NY Spills**    **N/A**

**Relative:**  
**Higher**

SHWS:  
 Program:        HW  
 Site Code:      439096  
 Classification:   N  
 Region:         2  
 Acres:           18.54  
 HW Code:        224143  
 Record Add:     08/24/2010  
 Record Upd:     11/12/2010  
 Updated By:     MOBARRIE

**Actual:**  
**10 ft.**

Site Description:

The Site is located in the Gowanus section of Brooklyn in a zoned manufacturing area. The site was formerly used by Moore McCormack Lines, a steamship company (dates of occupancy unknown). Subsequently, Continental Terminals used the pier shed to store and distribute cocoa beans into the late 1990s. The shed was removed and the pier was then used by American Warehousing for vehicle storage. The Site also contains a garage that was used for vehicle maintenance. The Site was recently paved. The northern portion of the Site is used for storage of sea containers by the New York City Police Department, and a small electric power generating station operated by the New York Power Authority occupies the south part of the Site. Immediately northwest of the Site is Upper New York Bay/Gowanus Canal, immediately northeast is industrial/manufacturing, and immediately southeast are commercial and office buildings. The Site is approximately 98,010 square feet (2.2 acres) in size and is occupied by the NY Power Authority as well as the storage area for sea containers for NYPD. The nearest residential units are 0.12 miles (approx. 650 feet) to the east-southeast. There are no records of Petroleum Bulk Storage or Chemical Bulk Storage on the site. The site did not qualify for addition to the Registry of Inactive Hazardous Waste Disposal Sites.

Env Problem:

Based upon investigations conducted to date, the primary contaminants of concern at the site include mercury, lead and copper. In July 2009, following discovery of petroleum contaminated soil during excavation to support repairs to the Site's bulkhead, three test pits were excavated to determine the extent of the petroleum impacts. A total of seven sidewall soil samples and one grab groundwater sample were collected from the test pits. One sample was also collected for waste classification from the stockpiled soil excavated from the initial excavation and the test pits. Sidewall samples were analyzed for volatile organic compounds (VOCs), semi-volatile organic compounds (SVOCs), metals, PCBs, pesticides and Total Petroleum Hydrocarbons. The composite waste classification sample was analyzed for TCLP parameters as well. The following contaminants with maximum concentrations were observed in soil: 17 ppm mercury; 1,100 ppm lead; and 330 ppm copper. The Part 375 Industrial Use Soil Cleanup Objectives (SCOs) have been exceeded for mercury, and the Part 375 Commercial Use SCOs have been exceeded for lead and copper. Groundwater samples were all below applicable Groundwater Standards for VOCs and SVOCs, but were not analyzed for metals. Depth to groundwater is approximately 9-15' below grade and is likely influenced by tidal action due to the immediately adjacent Gowanus Bay. Site characterization is required to evaluate the presence or

Map ID  
Direction  
Distance  
Elevation

MAP FINDINGS

Site

Database(s)

EDR ID Number  
EPA ID Number

**FORMER MOORE MCCORMACK LINES-CONTINENTAL TERMINALS (Continued)**

**S110751210**

absence of hazardous waste on the site, and to collect data sufficient to determine if the site poses a significant threat to public health or the environment. The site did not qualify for addition to the Registry of Inactive Hazardous Waste Disposal Sites.

Health Problem: Not reported  
Dump: Not reported  
Structure: Not reported  
Lagoon: Not reported  
Landfill: Not reported  
Pond: Not reported  
Disp Start: Not reported  
Disp Term: Not reported  
Lat/Long: Not reported  
Dell: Not reported  
Record Add: Not reported  
Record Upd: Not reported  
Updated By: Not reported  
Own Op: Owner  
Sub Type: NNN  
Owner Name: Attn: Kay Zias  
Owner Company: NYC Economic Development Corp.  
Owner Address: 110 William Street, 16th Floor  
Owner Addr2: Not reported  
Owner City,St,Zip: New York, NY 10038-3940  
Owner Country: United States of America  
HW Code: Not reported  
Waste Type: Not reported  
Waste Quantity: Not reported  
Waste Code: Not reported  
Crossref ID: Not reported  
Cross Ref Type Code: Not reported  
Cross Ref Type: Not reported  
Record Added Date: Not reported  
Record Updated: Not reported  
Updated By: Not reported

**SPILLS:**

Facility ID: 1011757  
Facility Type: ER  
Spill Number: 1011757  
DER Facility ID: 398537  
Site ID: 445647  
DEC Region: 2  
Closed Date: 2011-02-25  
Spill Cause: Equipment Failure  
Spill Class: C4  
SWIS: 2401  
Spill Date: 2011-02-24  
Investigator: smsanges  
Referred To: Not reported  
Reported to Dept: 2011-02-25  
CID: Not reported  
Water Affected: Not reported  
Spill Source: Commercial/Industrial  
Spill Notifier: Responsible Party  
Cleanup Ceased: Not reported  
Cleanup Meets Std: False

Map ID  
Direction  
Distance  
Elevation

MAP FINDINGS

Site

Database(s)

EDR ID Number  
EPA ID Number

**FORMER MOORE MCCORMACK LINES-CONTINENTAL TERMINALS (Continued)**

**S110751210**

Last Inspection: Not reported  
Recommended Penalty: Not reported  
UST Trust: False  
Remediation Phase: 0  
Date Entered In Computer: 2011-02-25  
Spill Record Last Update: 2011-02-25  
Spiller Name: Not reported  
Spiller Company: NY POWER AUTHORITY  
Spiller Address: Not reported  
Spiller Company: 999  
Contact Name: JOSH RAMOS  
DEC Memo: "Forwarded to DEC Air Unit"  
Remarks: "0903 THE CALLER ADVISED DISPATCH THE SPILL WAS DUE TO AN ERROR INLET HEATER. THE AIR WAS IMPACTED. CLEAN UP NOT NECESSARY. NO CALL BACK IS NEEDED BY SPILLS REPRESENTATIVE."

All Materials:

Site ID: 445647  
Operable Unit ID: 1196029  
Operable Unit: 01  
Material ID: 2192217  
Material Code: 0243A  
Material Name: nitrogen dioxide  
Case No.: 10544726  
Material FA: Hazardous Material  
Quantity: .10  
Units: G  
Recovered: Not reported  
Oxygenate: Not reported

Facility ID: 1010704  
Facility Type: ER  
Spill Number: 1010704  
DER Facility ID: 398537  
Site ID: 444318  
DEC Region: 2  
Closed Date: 2011-01-21  
Spill Cause: Other  
Spill Class: D5  
SWIS: 2401  
Spill Date: 2011-01-14  
Investigator: smsanges  
Referred To: Not reported  
Reported to Dept: 2011-01-18  
CID: Not reported  
Water Affected: Not reported  
Spill Source: Commercial/Industrial  
Spill Notifier: Other  
Cleanup Ceased: Not reported  
Cleanup Meets Std: False  
Last Inspection: Not reported  
Recommended Penalty: False  
UST Trust: False  
Remediation Phase: 0  
Date Entered In Computer: 2011-01-18  
Spill Record Last Update: 2011-01-21  
Spiller Name: JOSHUA RAMAS

Map ID  
Direction  
Distance  
Elevation

MAP FINDINGS

Site

Database(s)

EDR ID Number  
EPA ID Number

**FORMER MOORE MCCORMACK LINES-CONTINENTAL TERMINALS (Continued)**

**S110751210**

Spiller Company: NYPA  
Spiller Address: 730 3RD AVE  
Spiller Company: 999  
Contact Name: JOSHUA RAMAS  
DEC Memo: ""  
Remarks: "Caller reporting a release"

All Materials:

Site ID: 444318  
Operable Unit ID: 1194763  
Operable Unit: 01  
Material ID: 2190629  
Material Code: 0283A  
Material Name: carbon monoxide  
Case No.: 00630080  
Material FA: Other  
Quantity: Not reported  
Units: Not reported  
Recovered: Not reported  
Oxygenate: Not reported

Site ID: 444318  
Operable Unit ID: 1194763  
Operable Unit: 01  
Material ID: 2190630  
Material Code: 0025A  
Material Name: ammonia  
Case No.: 07664417  
Material FA: Hazardous Material  
Quantity: Not reported  
Units: Not reported  
Recovered: Not reported  
Oxygenate: Not reported

Facility ID: 1010412  
Facility Type: ER  
Spill Number: 1010412  
DER Facility ID: 398537  
Site ID: 444015  
DEC Region: 2  
Closed Date: 2011-01-06  
Spill Cause: Equipment Failure  
Spill Class: C4  
SWIS: 2401  
Spill Date: 2011-01-05  
Investigator: SFRAHMAN  
Referred To: Not reported  
Reported to Dept: 2011-01-06  
CID: Not reported  
Water Affected: Not reported  
Spill Source: Commercial/Industrial  
Spill Notifier: Responsible Party  
Cleanup Ceased: Not reported  
Cleanup Meets Std: False  
Last Inspection: Not reported  
Recommended Penalty: False  
UST Trust: False

Map ID  
Direction  
Distance  
Elevation

MAP FINDINGS

Site

Database(s)

EDR ID Number  
EPA ID Number

**FORMER MOORE MCCORMACK LINES-CONTINENTAL TERMINALS (Continued)**

**S110751210**

Remediation Phase: 0  
Date Entered In Computer: 2011-01-06  
Spill Record Last Update: 2011-01-06  
Spiller Name: JOSH RAMOS  
Spiller Company: NY POWER AUTHORITY  
Spiller Address: 730 3RD AVE  
Spiller Company: 999  
Contact Name: JOSH RAMOS  
DEC Memo: "minor issue."  
Remarks: "equip failaure, immediate correction."

All Materials:

Site ID: 444015  
Operable Unit ID: 1194460  
Operable Unit: 01  
Material ID: 2190286  
Material Code: 0243A  
Material Name: nitrogen dioxide  
Case No.: 10544726  
Material FA: Hazardous Material  
Quantity: 3.80  
Units: G  
Recovered: Not reported  
Oxygenate: Not reported

Facility ID: 1010032  
Facility Type: ER  
Spill Number: 1010032  
DER Facility ID: 398537  
Site ID: 443615  
DEC Region: 2  
Closed Date: 2010-12-29  
Spill Cause: Human Error  
Spill Class: C4  
SWIS: 2401  
Spill Date: 2010-12-20  
Investigator: smsanges  
Referred To: Not reported  
Reported to Dept: 2010-12-21  
CID: Not reported  
Water Affected: Not reported  
Spill Source: Commercial/Industrial  
Spill Notifier: Responsible Party  
Cleanup Ceased: Not reported  
Cleanup Meets Std: False  
Last Inspection: Not reported  
Recommended Penalty: False  
UST Trust: False  
Remediation Phase: 0  
Date Entered In Computer: 2010-12-21  
Spill Record Last Update: 2010-12-29  
Spiller Name: JOSH RAMOS  
Spiller Company: NY POWER AUTHORITY/ GOWNAS POWER PLANT  
Spiller Address: 730 3RD AVE  
Spiller Company: 999  
Contact Name: JOSH RAMOS  
DEC Memo: ""

Map ID  
Direction  
Distance  
Elevation

MAP FINDINGS

Site

Database(s)

EDR ID Number  
EPA ID Number

**FORMER MOORE MCCORMACK LINES-CONTINENTAL TERMINALS (Continued)**

**S110751210**

Remarks: "exceeded emissions, operator error- corrected"

All Materials:

Site ID: 443615  
Operable Unit ID: 1194068  
Operable Unit: 01  
Material ID: 2189706  
Material Code: 0025A  
Material Name: ammonia  
Case No.: 07664417  
Material FA: Hazardous Material  
Quantity: .05  
Units: Not reported  
Recovered: Not reported  
Oxygenate: Not reported

Facility ID: 1101207  
Facility Type: ER  
Spill Number: 1101207  
DER Facility ID: 398537  
Site ID: 448654  
DEC Region: 2  
Closed Date: 2011-05-03  
Spill Cause: Equipment Failure  
Spill Class: D5  
SWIS: 2401  
Spill Date: 2011-05-02  
Investigator: smsanges  
Referred To: Not reported  
Reported to Dept: 2011-05-03  
CID: Not reported  
Water Affected: Not reported  
Spill Source: Unknown  
Spill Notifier: Other  
Cleanup Ceased: Not reported  
Cleanup Meets Std: False  
Last Inspection: Not reported  
Recommended Penalty: False  
UST Trust: False  
Remediation Phase: 0  
Date Entered In Computer: 2011-05-03  
Spill Record Last Update: 2011-05-03  
Spiller Name: JOSHUA  
Spiller Company: NY POWER AUTHORITY  
Spiller Address: 730 3RD AVE  
Spiller Company: 999  
Contact Name: JOSHUA  
DEC Memo: "NOx exceedance - copy forwarded to DEC Air Group"  
Remarks: ""

All Materials:

Site ID: 448654  
Operable Unit ID: 1198884  
Operable Unit: 01  
Material ID: 2195216  
Material Code: 0243A  
Material Name: nitrogen dioxide



Map ID  
Direction  
Distance  
Elevation

MAP FINDINGS

Site

Database(s)

EDR ID Number  
EPA ID Number

**FORMER MOORE MCCORMACK LINES-CONTINENTAL TERMINALS (Continued)**

**S110751210**

Case No.: 10544726  
Material FA: Hazardous Material  
Quantity: .10  
Units: L  
Recovered: Not reported  
Oxygenate: Not reported

**AS352**  
**ENE**  
**1/8-1/4**  
**0.224 mi.**  
**1184 ft.**

**CONSOLIDATED EDISON**  
**3RD AVE & 25TH ST EXCAV**  
**BROOKLYN, NY 11201**

**NY MANIFEST** **S108933212**  
**N/A**

**Site 1 of 3 in cluster AS**

**Relative:**  
**Higher**

**NY MANIFEST:**  
Country: USA  
EPA ID: NYP004142469  
Facility Status: Not reported  
Location Address 1: 3RD AVE & 25TH ST EXCAV  
Code: BP  
Location Address 2: Not reported  
Total Tanks: Not reported  
Location City: BROOKLYN  
Location State: NY  
Location Zip: 11201  
Location Zip 4: Not reported

**Actual:**  
**16 ft.**

**NY MANIFEST:**  
EPAID: NYP004142469  
Mailing Name: CONSOLIDATED EDISON  
Mailing Contact: FRQNKLIN MURRAY  
Mailing Address 1: 4 IRVING PLACE RM 828  
Mailing Address 2: Not reported  
Mailing City: NEW YORK  
Mailing State: NY  
Mailing Zip: 10003  
Mailing Zip 4: Not reported  
Mailing Country: USA  
Mailing Phone: 2124602808

**NY MANIFEST:**  
Document ID: NYE1321569  
Manifest Status: Not reported  
seq: 01  
Year: 2006  
Trans1 State ID: NYD006982359  
Trans2 State ID: Not reported  
Generator Ship Date: 05/27/2006  
Trans1 Recv Date: 05/27/2006  
Trans2 Recv Date: Not reported  
TSD Site Recv Date: 05/30/2006  
Part A Recv Date: Not reported  
Part B Recv Date: Not reported  
Generator EPA ID: NYP004142469  
Trans1 EPA ID: 18887JU  
Trans2 EPA ID: Not reported  
TSD ID 1: NYD077444263  
TSD ID 2: Not reported

Map ID  
Direction  
Distance  
Elevation

MAP FINDINGS

Site

Database(s)

EDR ID Number  
EPA ID Number

**CONSOLIDATED EDISON (Continued)**

**S108933212**

Manifest Tracking Number: Not reported  
Import Indicator: Not reported  
Export Indicator: Not reported  
Discr Quantity Indicator: Not reported  
Discr Type Indicator: Not reported  
Discr Residue Indicator: Not reported  
Discr Partial Reject Indicator: Not reported  
Discr Full Reject Indicator: Not reported  
Manifest Ref Number: Not reported  
Alt Facility RCRA ID: Not reported  
Alt Facility Sign Date: Not reported  
MGMT Method Type Code: Not reported  
Waste Code: B007 - OTHER MISCELLANEOUS PCB WASTES  
Waste Code: Not reported  
Waste Code: Not reported  
Waste Code: Not reported  
Waste Code: Not reported  
Waste Code: Not reported  
Quantity: 00029  
Units: K - Kilograms (2.2 pounds)  
Number of Containers: 001  
Container Type: DM - Metal drums, barrels  
Handling Method: L Landfill.  
Specific Gravity: 00.08

[Click this hyperlink](#) while viewing on your computer to access additional NY\_MANIFEST: detail in the EDR Site Report.

**AT353**  
**East**  
**1/8-1/4**  
**0.225 mi.**  
**1186 ft.**

**CON EDISON**  
**137 29TH ST**  
**BROOKLYN, NY 11232**  
**Site 1 of 4 in cluster AT**

**NY MANIFEST** **S117062617**  
**N/A**

**Relative:**  
**Higher**

NY MANIFEST:  
Country: USA  
EPA ID: NYP004617163  
Facility Status: Not reported  
Location Address 1: 137 29 ST  
Code: BP  
Location Address 2: SB 46996  
Total Tanks: Not reported  
Location City: BROOKLYN  
Location State: NY  
Location Zip: 11232  
Location Zip 4: Not reported

**Actual:**  
**19 ft.**

NY MANIFEST:  
EPAID: NYP004617163  
Mailing Name: CON EDISON  
Mailing Contact: TOM TEELING  
Mailing Address 1: 4 IRVING PLACE 15TH FLOOR  
Mailing Address 2: Not reported  
Mailing City: NEW YORK  
Mailing State: NY  
Mailing Zip: 10003  
Mailing Zip 4: Not reported

Map ID  
Direction  
Distance  
Elevation

MAP FINDINGS

Site

Database(s)

EDR ID Number  
EPA ID Number

**CON EDISON (Continued)**

**S117062617**

Mailing Country: USA  
Mailing Phone: Not reported

**NY MANIFEST:**

Document ID: Not reported  
Manifest Status: Not reported  
seq: Not reported  
Year: 2014  
Trans1 State ID: NJD003812047  
Trans2 State ID: Not reported  
Generator Ship Date: 08/04/2014  
Trans1 Recv Date: 08/04/2014  
Trans2 Recv Date: Not reported  
TSD Site Recv Date: 08/05/2014  
Part A Recv Date: Not reported  
Part B Recv Date: Not reported  
Generator EPA ID: NYP004617163  
Trans1 EPA ID: Not reported  
Trans2 EPA ID: Not reported  
TSD ID 1: NJD991291105  
TSD ID 2: Not reported  
Manifest Tracking Number: 002615677GBF  
Import Indicator: N  
Export Indicator: N  
Discr Quantity Indicator: N  
Discr Type Indicator: N  
Discr Residue Indicator: N  
Discr Partial Reject Indicator: N  
Discr Full Reject Indicator: N  
Manifest Ref Number: Not reported  
Alt Facility RCRA ID: Not reported  
Alt Facility Sign Date: Not reported  
MGMT Method Type Code: H110  
Waste Code: Not reported  
Waste Code: Not reported  
Waste Code: Not reported  
Waste Code: Not reported  
Waste Code: Not reported  
Waste Code: Not reported  
Quantity: 50  
Units: G - Gallons (liquids only)\* (8.3 pounds)  
Number of Containers: 1  
Container Type: TT - Cargo tank, tank trucks  
Handling Method: T Chemical, physical, or biological treatment.  
Specific Gravity: 1  
Waste Code: D008  
Waste Code 1\_2: Not reported  
Waste Code 1\_3: Not reported  
Waste Code 1\_4: Not reported  
Waste Code 1\_5: Not reported  
Waste Code 1\_6: Not reported

[Click this hyperlink](#) while viewing on your computer to access additional NY\_MANIFEST: detail in the EDR Site Report.

Country: USA

Map ID  
Direction  
Distance  
Elevation



Site

Database(s)

EDR ID Number  
EPA ID Number

**CON EDISON (Continued)**

**S117062617**

EPA ID: NYP004549861  
Facility Status: Not reported  
Location Address 1: 137 29 ST  
Code: BP  
Location Address 2: SB 46996  
Total Tanks: Not reported  
Location City: BROOKLYN  
Location State: NY  
Location Zip: 11232  
Location Zip 4: Not reported

**NY MANIFEST:**

EPAID: NYP004549861  
Mailing Name: CON EDISON  
Mailing Contact: TOM TEELING  
Mailing Address 1: 4 IRVING PLACE 15TH FLOOR  
Mailing Address 2: Not reported  
Mailing City: NEW YORK  
Mailing State: NY  
Mailing Zip: 10003  
Mailing Zip 4: Not reported  
Mailing Country: USA  
Mailing Phone: Not reported

**NY MANIFEST:**

Document ID: Not reported  
Manifest Status: Not reported  
seq: Not reported  
Year: 2014  
Trans1 State ID: NJ0000027193  
Trans2 State ID: Not reported  
Generator Ship Date: 06/02/2014  
Trans1 Recv Date: 06/02/2014  
Trans2 Recv Date: Not reported  
TSD Site Recv Date: 06/04/2014  
Part A Recv Date: Not reported  
Part B Recv Date: Not reported  
Generator EPA ID: NYP004549861  
Trans1 EPA ID: Not reported  
Trans2 EPA ID: Not reported  
TSD ID 1: NJD002200046  
TSD ID 2: Not reported  
Manifest Tracking Number: 013245503JJK  
Import Indicator: N  
Export Indicator: N  
Discr Quantity Indicator: N  
Discr Type Indicator: N  
Discr Residue Indicator: N  
Discr Partial Reject Indicator: N  
Discr Full Reject Indicator: N  
Manifest Ref Number: Not reported  
Alt Facility RCRA ID: Not reported  
Alt Facility Sign Date: Not reported  
MGMT Method Type Code: H110  
Waste Code: Not reported  
Waste Code: Not reported  
Waste Code: Not reported

Map ID  
Direction  
Distance  
Elevation

MAP FINDINGS

Site

Database(s)

EDR ID Number  
EPA ID Number

**CON EDISON (Continued)**

**S117062617**

Waste Code: Not reported  
Waste Code: Not reported  
Waste Code: Not reported  
Quantity: 200  
Units: G - Gallons (liquids only)\* (8.3 pounds)  
Number of Containers: 1  
Container Type: TT - Cargo tank, tank trucks  
Handling Method: T Chemical, physical, or biological treatment.  
Specific Gravity: 1  
Waste Code: D008  
Waste Code 1\_2: Not reported  
Waste Code 1\_3: Not reported  
Waste Code 1\_4: Not reported  
Waste Code 1\_5: Not reported  
Waste Code 1\_6: Not reported

[Click this hyperlink](#) while viewing on your computer to access additional NY\_MANIFEST: detail in the EDR Site Report.

**AT354**  
**East**  
**1/8-1/4**  
**0.225 mi.**  
**1186 ft.**

**CON EDISON SERVICE BOX: 46996**  
**137 29TH ST**  
**BROOKLYN, NY 11232**

**RCRA NonGen / NLR**    **1017777099**  
**NYP004549861**

**Site 2 of 4 in cluster AT**

**Relative:**  
**Higher**

RCRA NonGen / NLR:

Date form received by agency:07/02/2014

Facility name: CON EDISON SERVICE BOX: 46996

Facility address: 137 29TH ST  
BROOKLYN, NY 11232

EPA ID: NYP004549861  
Mailing address: IRVING PL, 15TH FL NE  
NEW YORK, NY 10003

Contact: THOMAS TEELING

Contact address: Not reported  
Not reported

Contact country: Not reported

Contact telephone: 212-460-3770

Contact email: Not reported

EPA Region: 02

Classification: Non-Generator

Description: Handler: Non-Generators do not presently generate hazardous waste

**Handler Activities Summary:**

U.S. importer of hazardous waste: No  
Mixed waste (haz. and radioactive): No  
Recycler of hazardous waste: No  
Transporter of hazardous waste: No  
Treater, storer or disposer of HW: No  
Underground injection activity: No  
On-site burner exemption: No  
Furnace exemption: No  
Used oil fuel burner: No  
Used oil processor: No  
User oil refiner: No  
Used oil fuel marketer to burner: No

Map ID  
Direction  
Distance  
Elevation

MAP FINDINGS

Site

Database(s)

EDR ID Number  
EPA ID Number

**CON EDISON SERVICE BOX: 46996 (Continued)**

**1017777099**

Used oil Specification marketer: No  
Used oil transfer facility: No  
Used oil transporter: No

Historical Generators:

Date form received by agency:06/02/2014  
Site name: CON EDISON  
Classification: Small Quantity Generator

Date form received by agency:06/02/2014  
Site name: CON EDISON  
Classification: Not a generator, verified

Violation Status: No violations found

**AS355**  
**ENE**  
**1/8-1/4**  
**0.226 mi.**  
**1192 ft.**

**25TH ST STATION/R TRAIN**  
**25TH ST STATION**  
**NEW YORK CITY, NY**  
**Site 2 of 3 in cluster AS**

**NY LTANKS** **S102671402**  
**N/A**

**Relative:**  
**Higher**

LTANKS:

**Actual:**  
**16 ft.**

Facility ID: 8902919  
Site ID: 149988  
Closed Date: 2003-02-12  
Spill Number: 8902919  
Spill Date: 1989-06-21  
Spill Cause: Tank Overfill  
Spill Source: Commercial/Industrial  
Spill Class: C4  
Cleanup Ceased: Not reported  
SWIS: 2401  
Investigator: SULLIVAN  
Referred To: Not reported  
Reported to Dept: 1989-06-21  
CID: Not reported  
Water Affected: Not reported  
Spill Notifier: Affected Persons  
Last Inspection: Not reported  
Recommended Penalty: False  
Meets Standard: False  
UST Involvement: False  
Remediation Phase: 0  
Date Entered In Computer: 1989-06-23  
Spill Record Last Update: 2003-02-12  
Spiller Name: Not reported  
Spiller Company: APT COMPLEX  
Spiller Address: 279 27TH STREET  
Spiller County: 001  
Spiller Contact: Not reported  
Spiller Phone: Not reported  
Spiller Extention: Not reported  
DEC Region: 2  
DER Facility ID: 127557  
DEC Memo: ""  
Remarks: "OIL WAS DISCOVERED, DID NOT BELONG TO NYCTA, CALLER BELIEVES COMPLEX HAD OVERFILL, PRESENCE OF OIL UNDER TRAIN PLATFORM, COMPLEX HAS HAD OVERFILLS IN PAST."

Map ID  
Direction  
Distance  
Elevation

MAP FINDINGS

Site

Database(s)

EDR ID Number  
EPA ID Number

25TH ST STATION/R TRAIN (Continued)

S102671402

All Materials:  
Site ID: 149988  
Operable Unit ID: 928482  
Operable Unit: 01  
Material ID: 450595  
Material Code: 0001A  
Material Name: #2 fuel oil  
Case No.: Not reported  
Material FA: Petroleum  
Quantity: -1.00  
Units: L  
Recovered: .00  
Oxygenate: Not reported

AQ356  
South  
1/8-1/4  
0.227 mi.  
1199 ft.

NEW YORK TELEPHONE CO  
230 43RD ST  
BROOKLYN, NY 11232  
Site 4 of 5 in cluster AQ

RCRA-CESQG 1004758334  
FINDS NYD986993814  
ECHO  
NY MANIFEST

Relative:  
Higher

RCRA-CESQG:  
Date form received by agency:01/01/2007  
Facility name: NEW YORK TELEPHONE CO  
Facility address: 230 43RD ST  
BROOKLYN, NY 11232  
EPA ID: NYD986993814  
Mailing address: LIVINGSTON ST  
BROOKLYN, NY 11201  
Contact: TONY MILEO  
Contact address: LIVINGSTON ST  
BROOKLYN, NY 11201  
Contact country: US  
Contact telephone: 718-834-6417  
Contact email: Not reported  
EPA Region: 02  
Classification: Conditionally Exempt Small Quantity Generator  
Description: Handler: generates 100 kg or less of hazardous waste per calendar month, and accumulates 1000 kg or less of hazardous waste at any time; or generates 1 kg or less of acutely hazardous waste per calendar month, and accumulates at any time: 1 kg or less of acutely hazardous waste; or 100 kg or less of any residue or contaminated soil, waste or other debris resulting from the cleanup of a spill, into or on any land or water, of acutely hazardous waste; or generates 100 kg or less of any residue or contaminated soil, waste or other debris resulting from the cleanup of a spill, into or on any land or water, of acutely hazardous waste during any calendar month, and accumulates at any time: 1 kg or less of acutely hazardous waste; or 100 kg or less of any residue or contaminated soil, waste or other debris resulting from the cleanup of a spill, into or on any land or water, of acutely hazardous waste

Actual:  
20 ft.

Owner/Operator Summary:  
Owner/operator name: NEW YORK TELEPHONE CO  
Owner/operator address: 111 LIVINGSTON ST  
BROOKLYN, NY 11201  
Owner/operator country: US

Map ID  
Direction  
Distance  
Elevation

MAP FINDINGS

Site

Database(s)

EDR ID Number  
EPA ID Number

**NEW YORK TELEPHONE CO (Continued)**

**1004758334**

Owner/operator telephone: 718-834-6417  
Owner/operator email: Not reported  
Owner/operator fax: Not reported  
Owner/operator extension: Not reported  
Legal status: Private  
Owner/Operator Type: Owner  
Owner/Op start date: Not reported  
Owner/Op end date: Not reported

Owner/operator name: NEW YORK TELEPHONE CO  
Owner/operator address: 111 LIVINGSTON ST  
BROOKLYN, NY 11201

Owner/operator country: US  
Owner/operator telephone: 718-834-6417  
Owner/operator email: Not reported  
Owner/operator fax: Not reported  
Owner/operator extension: Not reported  
Legal status: Private  
Owner/Operator Type: Operator  
Owner/Op start date: Not reported  
Owner/Op end date: Not reported

Handler Activities Summary:

U.S. importer of hazardous waste: No  
Mixed waste (haz. and radioactive): No  
Recycler of hazardous waste: No  
Transporter of hazardous waste: No  
Treater, storer or disposer of HW: No  
Underground injection activity: No  
On-site burner exemption: No  
Furnace exemption: No  
Used oil fuel burner: No  
Used oil processor: No  
User oil refiner: No  
Used oil fuel marketer to burner: No  
Used oil Specification marketer: No  
Used oil transfer facility: No  
Used oil transporter: No

Historical Generators:

Date form received by agency:01/01/2006  
Site name: NEW YORK TELEPHONE CO  
Classification: Conditionally Exempt Small Quantity Generator

Date form received by agency:03/10/1992  
Site name: NEW YORK TELEPHONE CO  
Classification: Conditionally Exempt Small Quantity Generator

. Waste code: D001  
. Waste name: IGNITABLE WASTE

Violation Status: No violations found

FINDS:

Registry ID: 110004486574



Map ID  
Direction  
Distance  
Elevation

MAP FINDINGS

Site

Database(s)

EDR ID Number  
EPA ID Number

**NEW YORK TELEPHONE CO (Continued)**

**1004758334**

Environmental Interest/Information System

RCRAInfo is a national information system that supports the Resource Conservation and Recovery Act (RCRA) program through the tracking of events and activities related to facilities that generate, transport, and treat, store, or dispose of hazardous waste. RCRAInfo allows RCRA program staff to track the notification, permit, compliance, and corrective action activities required under RCRA.

[Click this hyperlink](#) while viewing on your computer to access additional FINDS: detail in the EDR Site Report.

ECHO:

Envid: 1004758334  
Registry ID: 110004486574  
DFR URL: <http://echo.epa.gov/detailed-facility-report?fid=110004486574>

NY MANIFEST:

Country: USA  
EPA ID: NYD986993814  
Facility Status: Not reported  
Location Address 1: 230 43RD ST  
Code: BP  
Location Address 2: Not reported  
Total Tanks: Not reported  
Location City: BROOKLYN  
Location State: NY  
Location Zip: 11232  
Location Zip 4: 2818

NY MANIFEST:

EPAID: NYD986993814  
Mailing Name: VERIZON  
Mailing Contact: ROBERT KOTARSKI  
Mailing Address 1: 230 43RD ST  
Mailing Address 2: Not reported  
Mailing City: BROOKLYN  
Mailing State: NY  
Mailing Zip: 11232  
Mailing Zip 4: Not reported  
Mailing Country: USA  
Mailing Phone: 7188346417

NY MANIFEST:

Document ID: NYC6713122  
Manifest Status: Not reported  
seq: 01  
Year: 2002  
Trans1 State ID: NYCAP6277  
Trans2 State ID: Not reported  
Generator Ship Date: 03/28/2002  
Trans1 Recv Date: 03/28/2002  
Trans2 Recv Date: 04/04/2002  
TSD Site Recv Date: 04/06/2002  
Part A Recv Date: Not reported  
Part B Recv Date: Not reported

Map ID  
Direction  
Distance  
Elevation

MAP FINDINGS

Site

Database(s)

EDR ID Number  
EPA ID Number

**NEW YORK TELEPHONE CO (Continued)**

**1004758334**

Generator EPA ID: NYD986993814  
Trans1 EPA ID: SCR000075150  
Trans2 EPA ID: MOD095832998  
TSDf ID 1: KYD053348108  
TSDf ID 2: Not reported  
Manifest Tracking Number: Not reported  
Import Indicator: Not reported  
Export Indicator: Not reported  
Discr Quantity Indicator: Not reported  
Discr Type Indicator: Not reported  
Discr Residue Indicator: Not reported  
Discr Partial Reject Indicator: Not reported  
Discr Full Reject Indicator: Not reported  
Manifest Ref Number: Not reported  
Alt Facility RCRA ID: Not reported  
Alt Facility Sign Date: Not reported  
MGMT Method Type Code: Not reported  
Waste Code: D039 - TETRACHLOROETHYLENE 0.73 MG/L TCLP  
Waste Code: Not reported  
Waste Code: Not reported  
Waste Code: Not reported  
Waste Code: Not reported  
Waste Code: Not reported  
Quantity: 00164  
Units: P - Pounds  
Number of Containers: 001  
Container Type: DM - Metal drums, barrels  
Handling Method: B Incineration, heat recovery, burning.  
Specific Gravity: 01.00

[Click this hyperlink](#) while viewing on your computer to access  
5 additional NY\_MANIFEST: record(s) in the EDR Site Report.

**AQ357** VERIZON NEW YORK INC-NY-35555  
**South** 230 43RD STREET  
**1/8-1/4** BROOKLYN, NY 11232  
**0.227 mi.**  
**1199 ft.** Site 5 of 5 in cluster AQ

**NY TANKS** S104621198  
**NY Spills** N/A

**Relative:** TANKS:  
**Higher** Facility Id: 2-344257  
Region: STATE  
**Actual:** DEC Region: 2  
**20 ft.** Site Status: Active  
Program Type: PBS  
Expiration Date: 12/02/2018  
UTM X: 583527.30158  
UTM Y: 4500640.56715

SPILLS:  
Facility ID: 9108899  
Facility Type: ER  
Spill Number: 9108899  
DER Facility ID: 103564  
Site ID: 119226  
DEC Region: 2

Map ID  
Direction  
Distance  
Elevation

MAP FINDINGS

Site

Database(s)

EDR ID Number  
EPA ID Number

**VERIZON NEW YORK INC-NY-35555 (Continued)**

**S104621198**

Closed Date: 2007-05-24  
Spill Cause: Equipment Failure  
Spill Class: C3  
SWIS: 2401  
Spill Date: 1991-11-19  
Investigator: SKCARLSO  
Referred To: NFA ISSUED  
Reported to Dept: 1991-11-20  
CID: Not reported  
Water Affected: Not reported  
Spill Source: Commercial/Industrial  
Spill Notifier: Other  
Cleanup Ceased: 2004-07-14  
Cleanup Meets Std: False  
Last Inspection: Not reported  
Recommended Penalty: False  
UST Trust: True  
Remediation Phase: 0  
Date Entered In Computer: 1991-11-26  
Spill Record Last Update: 2014-09-16  
Spiller Name: Not reported  
Spiller Company: BELL ATLANTIC  
Spiller Address: Not reported  
Spiller Company: 001  
Contact Name: Not reported  
DEC Memo:

"Prior to Sept, 2004 data translation this spill Lead\_DEC Field was SUN 10/10/95: This is additional information about material spilled from the translation of the old spill file: YARDS. Transferred from Tang. 09/23/2003 Transferred from Tibbe to Sun. 10/03/2003- Sun- File Review by Sun: -Quarterly Report Jan 2003 thru March 2003 by EnviroTrac ( Jeff Bohlen, 631-471-1500) -On Jan 28, 2003, Verizon's consultant performed the injection of oxygen releasing material (ORM) into the groundwater at the site. A total of 440 pounds of calcium peroxide (IXPER 75C) was injected through a network of 10 boring locations. At each boring, Geoprobe equipment was utilized to disperse approximately 40 to 50 pounds of ORM and a half of a pound of food grade sugar across the uppermost 12-feet of saturated soils. The results of this first quarter groundwater monitoring event indicate a decline in total dissolved BTEX/MTBE concentrations in Monitoring wells MW-2, MW-3, MW-5, MW-8 and MW-B. But, it show a significant increase in total BTEX & total VOCs in MW-4, and did not produce the desired downward trend of dissolved VOCs in groundwater. -Quarterly Report April 2003 thru June 2003 by EnviroTRac Ltd (Jeff Bohlen, 631-471-1500)- The results of this quarter indicate a decline in total dissolved BTEX/MTBE concentrations in Monitoring Wells MW-1, MW-3, MW-5, MW-7 and MW-B. But, it shows a significant increase in total dissolved BTEX and total VOCs in MW-2, MW-4 and MW-8. The bio remediation using ORM injection into the groundwater is not producing the intended results. DEC intends to ask Verizon to investigate the soil around the 2x2000 gallon gasoline USTs (closed-in-place), and to confirm the groundwater flow direction. 10/07/2003- Sun & Vought visited the Verizon's site and met with John Quatrale of Verizon and Jeff Bohlen of Envirotrac. Based on our discussion, Verizon/Envirotrac will confirm the ground water flow direction in the next quarterly report. 10/17/2003-Sun sent an e-mail to John Quatrale of Verizon (516-292-8166), requesting the following actions be taken: 1) Correct the North arrow direction on Figure 1 of the

Map ID  
Direction  
Distance  
Elevation

MAP FINDINGS

Site

Database(s)

EDR ID Number  
EPA ID Number

VERIZON NEW YORK INC-NY-35555 (Continued)

S104621198

Quarterly Report, 2) Re-survey the wells and determine the groundwater flow direction, 3) Provide the most recent quarterly report-covering July 2003 through September 2003. 10/30/2003-Sun-File Review by Sun: -Updated Report-July 2003 through September 2003: The results of the third quarter 2003 groundwater monitoring event indicated a decline in total dissolved VOC concentrations in MW-2 and MW-4, however, the total dissolved VOC concentrations increased in MW-5, MW-8, and MW-B. The hottest spot is on MW-4, which has 28,111 ppb of BTEX (max), and 30,411 ppb of total VOCs(max). MW-2 has the highest MTBE of 1,300 ppb (max). Per the quarterly report, Verizon may elec to remove the active 4000-gallon underground storage tank (UST) containing gasoline along with the dispenser island and associated piping during the next reporting period. 12/31/2004-File Update by Sun: On April 8th and 9th, 2004, one 4000-gallon gasoline underground storage tank (UST) and the associated dispenser island and piping at the subject site were removed. A total of six post-excavation soil samples were collected. Five of the soil samples were collected from the UST excavation. The soil samples were collected at each sidewall of the UST excavation in addition to the bottom of the UST excavation. On additional soil sample was collected from the area of the dispenser island. Post-excavation soil samples collected from the sidewalls and bottom of the UST excavation and from the area of the dispenser island were below NYSDEC TAGM 4046 Recommended Soil Cleanup Objectives for the VOCs analyzed. 1/3/2005-File Update by Sun: On 12/7/04, the Department approves the remedial system proposed by EnviroTrac dated 11/1/04 for the subject site; specifically, the use of Soil Vapor Extraction/Air Sparging (SVE/AS) remedial system for in-situ remediation of the petroleum contaminated subsurface soil as well as petroleum compounds dissolved in groundwater. 1/5/06: Case reassigned to Andersen. 1/11/06: Reviewed the quarterly report dated 1/10/06. SVE/AS in operation. Samples taken on 9/28/05. Max BTEX 164.2 ppb (MW-4). Max MTBE 178 ppb (MW2). 1/19/06: Reviewed the fourth quarterly 2005 update report. BTEX and MTBE ND in all wells sampled. Approved shutoff of the AS/SVE system. 4/27/06: Meeting with Verizon, NYSDEC, and EnviroTrac. March gw monitoring showed rebounding in one well. Awaiting formal copy of monitoring report. 5/11/06: Received first quarterly 2006. SVE/AS was shut off on 1/19/06. BTEX and MTBE ND in all wells except MWB. An off site source is suspected in MWB. Concentrations in MWB: BTEX 33.6ppb, MTBE ND, Naphthalene 1,770 ppb. The naphthalene concentration in MWB was ND for the last two quarters. Wait another quarter to confirm the naphthalene concentration in MWB. Then request off site well to confirm an off-site source. Reopened spill 8910578, failed tank tightness test of fuel oil USTs on upgradient property which was never investigated. 10/11/06: Received april - june 2006 monitoring report. Wells sampled on 6/15/06. Max BTEX 19 ppb (MWB), max MTBE 47 ppb (MW-2). TVOC 1,093 ppb (MWB). High naphthalene in MWB may be result of an off-site source. Spill 8910578, directly upgradient, is currently being investigated. The Department approved that groundwater sampling cease while the Department investigates spill 8910578. 5/24/07: NFA issued."

Remarks: "CONTAMINATED SOIL"  
All Materials:  
Site ID: 119226  
Operable Unit ID: 962943  
Operable Unit: 01  
Material ID: 417567

Map ID  
Direction  
Distance  
Elevation

MAP FINDINGS

Site

Database(s)

EDR ID Number  
EPA ID Number

**VERIZON NEW YORK INC-NY-35555 (Continued)**

**S104621198**

Material Code: 0009  
Material Name: gasoline  
Case No.: Not reported  
Material FA: Petroleum  
Quantity: 30.00  
Units: L  
Recovered: .00  
Oxygenate: Not reported

**AU358**  
**SE**  
**1/8-1/4**  
**0.228 mi.**  
**1206 ft.**

**SUNSET PARK HIGH SCHOOL**  
**153-35 STREET**  
**BROOKLYN, NY 11232**  
**Site 1 of 2 in cluster AU**

**RCRA-LQG** **1010329144**  
**NY MANIFEST** **NYR000147744**  
**NJ MANIFEST**

**Relative:**  
**Higher**

RCRA-LQG:

**Actual:**  
**17 ft.**

Date form received by agency: 04/28/2008  
Facility name: SUNSET PARK HIGH SCHOOL  
Facility address: 153-35 STREET  
BROOKLYN, NY 11232  
EPA ID: NYR000147744  
Mailing address: THOMSON AVENUE  
LONG ISLAND CITY, NY 11101-3045  
Contact: LEE GUTERMAN  
Contact address: Not reported  
Not reported  
Contact country: Not reported  
Contact telephone: 718-472-8502  
Contact email: DGUTERMAN@NYCSCA.ORG  
EPA Region: 02  
Land type: Private  
Classification: Large Quantity Generator  
Description: Handler: generates 1,000 kg or more of hazardous waste during any calendar month; or generates more than 1 kg of acutely hazardous waste during any calendar month; or generates more than 100 kg of any residue or contaminated soil, waste or other debris resulting from the cleanup of a spill, into or on any land or water, of acutely hazardous waste during any calendar month; or generates 1 kg or less of acutely hazardous waste during any calendar month, and accumulates more than 1 kg of acutely hazardous waste at any time; or generates 100 kg or less of any residue or contaminated soil, waste or other debris resulting from the cleanup of a spill, into or on any land or water, of acutely hazardous waste during any calendar month, and accumulates more than 100 kg of that material at any time

Owner/Operator Summary:

Owner/operator name: NEW YORK CITY SCHOOL CONSTRUCTION AUTHOR  
Owner/operator address: THOMSON AVENUE  
LONG ISLAND CITY, NY 11101  
Owner/operator country: US  
Owner/operator telephone: Not reported  
Owner/operator email: Not reported  
Owner/operator fax: Not reported  
Owner/operator extension: Not reported  
Legal status: Municipal  
Owner/Operator Type: Operator

Map ID  
Direction  
Distance  
Elevation

MAP FINDINGS

Site

Database(s)

EDR ID Number  
EPA ID Number

**SUNSET PARK HIGH SCHOOL (Continued)**

**1010329144**

Owner/Op start date: 07/10/2006  
Owner/Op end date: Not reported

Owner/operator name: NYC SCHOOL CONSTRUCTION AUTHORITY  
Owner/operator address: THOMSON AVE  
LONG ISLAND CITY, NY 11101

Owner/operator country: US  
Owner/operator telephone: Not reported  
Owner/operator email: Not reported  
Owner/operator fax: Not reported  
Owner/operator extension: Not reported  
Legal status: Municipal  
Owner/Operator Type: Owner  
Owner/Op start date: 08/08/2005  
Owner/Op end date: Not reported

Owner/operator name: NEW YORK CITY SCHOOL CONSTRUCTION AUTHOR  
Owner/operator address: THOMSON AVENUE  
LONG ISLAND CITY, NY 11101

Owner/operator country: US  
Owner/operator telephone: Not reported  
Owner/operator email: Not reported  
Owner/operator fax: Not reported  
Owner/operator extension: Not reported  
Legal status: Municipal  
Owner/Operator Type: Owner  
Owner/Op start date: 07/10/2006  
Owner/Op end date: Not reported

Owner/operator name: NYC SCHOOL CONSTRUCTION AUTHORITY  
Owner/operator address: Not reported  
Not reported

Owner/operator country: Not reported  
Owner/operator telephone: Not reported  
Owner/operator email: Not reported  
Owner/operator fax: Not reported  
Owner/operator extension: Not reported  
Legal status: Municipal  
Owner/Operator Type: Operator  
Owner/Op start date: 08/08/2005  
Owner/Op end date: Not reported

Handler Activities Summary:

U.S. importer of hazardous waste: No  
Mixed waste (haz. and radioactive): No  
Recycler of hazardous waste: No  
Transporter of hazardous waste: No  
Treater, storer or disposer of HW: No  
Underground injection activity: No  
On-site burner exemption: No  
Furnace exemption: No  
Used oil fuel burner: No  
Used oil processor: No  
User oil refiner: No  
Used oil fuel marketer to burner: No  
Used oil Specification marketer: No  
Used oil transfer facility: No

Map ID  
Direction  
Distance  
Elevation

MAP FINDINGS

Site

Database(s)

EDR ID Number  
EPA ID Number

**SUNSET PARK HIGH SCHOOL (Continued)**

**1010329144**

Used oil transporter: No

. Waste code: D008  
. Waste name: LEAD

Historical Generators:

Date form received by agency:06/27/2007  
Site name: SUNSET PARK HIGH SCHOOL  
Classification: Large Quantity Generator

. Waste code: D008  
. Waste name: LEAD

Date form received by agency:06/26/2007  
Site name: SUNSET PARK HIGH SCHOOL  
Classification: Large Quantity Generator

Violation Status: No violations found

Evaluation Action Summary:

Evaluation date: 09/09/2008  
Evaluation: COMPLIANCE EVALUATION INSPECTION ON-SITE  
Area of violation: Not reported  
Date achieved compliance: Not reported  
Evaluation lead agency: State

NY MANIFEST:

Country: USA  
EPA ID: NYR000147744  
Facility Status: Not reported  
Location Address 1: 153-35 STREET  
Code: BP  
Location Address 2: Not reported  
Total Tanks: Not reported  
Location City: BROOKLYN  
Location State: NY  
Location Zip: 11232  
Location Zip 4: Not reported

NY MANIFEST:

EPAID: NYR000147744  
Mailing Name: CITY OF NY SCHOOL CONTSTRUCTION AUTH  
Mailing Contact: RUDY CAIAUZO  
Mailing Address 1: 30-30 THOMSON AVE  
Mailing Address 2: SUNSET PARK H S  
Mailing City: LONG ISLAND CITY  
Mailing State: NY  
Mailing Zip: 11101  
Mailing Zip 4: Not reported  
Mailing Country: USA  
Mailing Phone: 6109664247

NY MANIFEST:

Document ID: Not reported  
Manifest Status: Not reported  
seq: Not reported  
Year: 2007

Map ID  
Direction  
Distance  
Elevation

MAP FINDINGS

Site

Database(s)

EDR ID Number  
EPA ID Number

**SUNSET PARK HIGH SCHOOL (Continued)**

**1010329144**

Trans1 State ID: NJ0000363820  
Trans2 State ID: Not reported  
Generator Ship Date: 07/20/2007  
Trans1 Recv Date: 07/20/2007  
Trans2 Recv Date: Not reported  
TSD Site Recv Date: 07/20/2007  
Part A Recv Date: Not reported  
Part B Recv Date: Not reported  
Generator EPA ID: NYR000147744  
Trans1 EPA ID: Not reported  
Trans2 EPA ID: Not reported  
TSD ID 1: NJD991291105  
TSD ID 2: Not reported  
Manifest Tracking Number: 003121669JJK  
Import Indicator: N  
Export Indicator: N  
Discr Quantity Indicator: Y  
Discr Type Indicator: N  
Discr Residue Indicator: N  
Discr Partial Reject Indicator: N  
Discr Full Reject Indicator: N  
Manifest Ref Number: Not reported  
Alt Facility RCRA ID: Not reported  
Alt Facility Sign Date: Not reported  
MGMT Method Type Code: H141  
Waste Code: Not reported  
Waste Code: Not reported  
Waste Code: Not reported  
Waste Code: Not reported  
Waste Code: Not reported  
Waste Code: Not reported  
Quantity: 60840  
Units: P - Pounds  
Number of Containers: 1  
Container Type: DT - Dump trucks  
Handling Method: L Landfill.  
Specific Gravity: 1  
Waste Code: D008  
Waste Code 1\_2: Not reported  
Waste Code 1\_3: Not reported  
Waste Code 1\_4: Not reported  
Waste Code 1\_5: Not reported  
Waste Code 1\_6: Not reported

[Click this hyperlink](#) while viewing on your computer to access 86 additional NY\_MANIFEST: record(s) in the EDR Site Report.

NJ MANIFEST:  
EPA Id: NYR000147744  
Mail Address: THOMSON AVE  
Mail City/State/Zip: LONG ISLAND CITY, NY 11101  
Facility Phone: Not reported  
Emergency Phone: Not reported  
Contact: JOHN GENTILE  
Comments: Not reported  
SIC Code: Not reported



Map ID  
Direction  
Distance  
Elevation

MAP FINDINGS

Site

Database(s)

EDR ID Number  
EPA ID Number

**SUNSET PARK HIGH SCHOOL (Continued)**

**1010329144**

County: NY047  
Municipal: Not reported  
Previous EPA Id: Not reported  
Gen Flag: Not reported  
Trans Flag: Not reported  
TSDf Flag: Not reported  
Name Change: Not reported  
Date Change: Not reported

Manifest:

Manifest Number: 003121646JJK  
EPA ID: NYR000147744  
Date Shipped: 07/10/2007  
TSDf EPA ID: NJD991291105  
Transporter EPA ID: NJ0000363820  
Transporter 2 EPA ID: Not reported  
Transporter 3 EPA ID: Not reported  
Transporter 4 EPA ID: Not reported  
Transporter 5 EPA ID: Not reported  
Transporter 6 EPA ID: Not reported  
Transporter 7 EPA ID: Not reported  
Transporter 8 EPA ID: Not reported  
Transporter 9 EPA ID: Not reported  
Transporter 10 EPA ID: Not reported  
Date Trans1 Transported Waste: 07/10/2007  
Date Trans2 Transported Waste: Not reported  
Date Trans3 Transported Waste: Not reported  
Date Trans4 Transported Waste: Not reported  
Date Trans5 Transported Waste: Not reported  
Date Trans6 Transported Waste: Not reported  
Date Trans7 Transported Waste: Not reported  
Date Trans8 Transported Waste: Not reported  
Date Trans9 Transported Waste: Not reported  
Date Trans10 Transported Waste: Not reported  
Date TSDf Received Waste: 07/10/2007  
TSDf EPA Facility Name: Not reported  
QTY Units: Not reported  
Transporter SEQ ID: Not reported  
Transporter-1 Date: Not reported  
Waste SEQ ID: Not reported  
Waste Type Code 2: Not reported  
Waste Type Code 3: Not reported  
Waste Type Code 4: Not reported  
Waste Type Code 5: Not reported  
Waste Type Code 6: Not reported  
Date Accepted: Not reported  
Manifest Discrepancy Type: Not reported  
Data Entry Number: Not reported  
Was Load Rejected: LONG ISLAND CITY, NY 11101  
Reason Load Was Rejected: Not reported

Waste:

Manifest Year: Not reported  
Waste Code: D008  
Hand Code: H14  
Quantity: 52540 P

Map ID  
Direction  
Distance  
Elevation

MAP FINDINGS

Site

Database(s)

EDR ID Number  
EPA ID Number

SUNSET PARK HIGH SCHOOL (Continued)

1010329144

Manifest Number: 001875469JJK  
EPA ID: NYR000147744  
Date Shipped: 07/10/2007  
TSDf EPA ID: NJD991291105  
Transporter EPA ID: NJR000029967  
Transporter 2 EPA ID: Not reported  
Transporter 3 EPA ID: Not reported  
Transporter 4 EPA ID: Not reported  
Transporter 5 EPA ID: Not reported  
Transporter 6 EPA ID: Not reported  
Transporter 7 EPA ID: Not reported  
Transporter 8 EPA ID: Not reported  
Transporter 9 EPA ID: Not reported  
Transporter 10 EPA ID: Not reported  
Date Trans1 Transported Waste: 07/10/2007  
Date Trans2 Transported Waste: Not reported  
Date Trans3 Transported Waste: Not reported  
Date Trans4 Transported Waste: Not reported  
Date Trans5 Transported Waste: Not reported  
Date Trans6 Transported Waste: Not reported  
Date Trans7 Transported Waste: Not reported  
Date Trans8 Transported Waste: Not reported  
Date Trans9 Transported Waste: Not reported  
Date Trans10 Transported Waste: Not reported  
Date TSDf Received Waste: 07/10/2007  
TSDf EPA Facility Name: Not reported  
QTY Units: Not reported  
Transporter SEQ ID: Not reported  
Transporter-1 Date: Not reported  
Waste SEQ ID: Not reported  
Waste Type Code 2: Not reported  
Waste Type Code 3: Not reported  
Waste Type Code 4: Not reported  
Waste Type Code 5: Not reported  
Waste Type Code 6: Not reported  
Date Accepted: Not reported  
Manifest Discrepancy Type: Not reported  
Data Entry Number: Not reported  
Was Load Rejected: LONG ISLAND CITY, NY 11101  
Reason Load Was Rejected: Not reported

Manifest Number: 001875466JJK  
EPA ID: NYR000147744  
Date Shipped: 07/09/2007  
TSDf EPA ID: NJD991291105  
Transporter EPA ID: NJR000029967  
Transporter 2 EPA ID: Not reported  
Transporter 3 EPA ID: Not reported  
Transporter 4 EPA ID: Not reported  
Transporter 5 EPA ID: Not reported  
Transporter 6 EPA ID: Not reported  
Transporter 7 EPA ID: Not reported  
Transporter 8 EPA ID: Not reported  
Transporter 9 EPA ID: Not reported  
Transporter 10 EPA ID: Not reported  
Date Trans1 Transported Waste: 07/09/2007  
Date Trans2 Transported Waste: Not reported

Map ID  
Direction  
Distance  
Elevation

MAP FINDINGS

Site

Database(s)

EDR ID Number  
EPA ID Number

**SUNSET PARK HIGH SCHOOL (Continued)**

**1010329144**

Date Trans3 Transported Waste: Not reported  
Date Trans4 Transported Waste: Not reported  
Date Trans5 Transported Waste: Not reported  
Date Trans6 Transported Waste: Not reported  
Date Trans7 Transported Waste: Not reported  
Date Trans8 Transported Waste: Not reported  
Date Trans9 Transported Waste: Not reported  
Date Trans10 Transported Waste: Not reported  
Date TSDF Received Waste: 07/09/2007  
TSDF EPA Facility Name: Not reported  
QTY Units: Not reported  
Transporter SEQ ID: Not reported  
Transporter-1 Date: Not reported  
Waste SEQ ID: Not reported  
Waste Type Code 2: Not reported  
Waste Type Code 3: Not reported  
Waste Type Code 4: Not reported  
Waste Type Code 5: Not reported  
Waste Type Code 6: Not reported  
Date Accepted: Not reported  
Manifest Discrepancy Type: Not reported  
Data Entry Number: Not reported  
Was Load Rejected: LONG ISLAND CITY, NY 11101  
Reason Load Was Rejected: Not reported

Waste:

Manifest Year: Not reported  
Waste Code: D008  
Hand Code: H11  
Quantity: 47360 P

Manifest Number: 003121635JJK  
EPA ID: NYR000147744  
Date Shipped: 07/11/2007  
TSDF EPA ID: NJD991291105  
Transporter EPA ID: NJ0000363820  
Transporter 2 EPA ID: Not reported  
Transporter 3 EPA ID: Not reported  
Transporter 4 EPA ID: Not reported  
Transporter 5 EPA ID: Not reported  
Transporter 6 EPA ID: Not reported  
Transporter 7 EPA ID: Not reported  
Transporter 8 EPA ID: Not reported  
Transporter 9 EPA ID: Not reported  
Transporter 10 EPA ID: Not reported  
Date Trans1 Transported Waste: 07/11/2007  
Date Trans2 Transported Waste: Not reported  
Date Trans3 Transported Waste: Not reported  
Date Trans4 Transported Waste: Not reported  
Date Trans5 Transported Waste: Not reported  
Date Trans6 Transported Waste: Not reported  
Date Trans7 Transported Waste: Not reported  
Date Trans8 Transported Waste: Not reported  
Date Trans9 Transported Waste: Not reported  
Date Trans10 Transported Waste: Not reported  
Date TSDF Received Waste: 07/11/2007  
TSDF EPA Facility Name: Not reported

Map ID  
Direction  
Distance  
Elevation

MAP FINDINGS

Site

Database(s)

EDR ID Number  
EPA ID Number

**SUNSET PARK HIGH SCHOOL (Continued)**

**1010329144**

|                                 |                            |
|---------------------------------|----------------------------|
| QTY Units:                      | Not reported               |
| Transporter SEQ ID:             | Not reported               |
| Transporter-1 Date:             | Not reported               |
| Waste SEQ ID:                   | Not reported               |
| Waste Type Code 2:              | Not reported               |
| Waste Type Code 3:              | Not reported               |
| Waste Type Code 4:              | Not reported               |
| Waste Type Code 5:              | Not reported               |
| Waste Type Code 6:              | Not reported               |
| Date Accepted:                  | Not reported               |
| Manifest Discrepancy Type:      | Not reported               |
| Data Entry Number:              | Not reported               |
| Was Load Rejectedd:             | LONG ISLAND CITY, NY 11101 |
| Reason Load Was Rejected:       | Not reported               |
| Waste:                          |                            |
| Manifest Year:                  | Not reported               |
| Waste Code:                     | D008                       |
| Hand Code:                      | H14                        |
| Quantity:                       | 58980 P                    |
|                                 |                            |
| Manifest Number:                | 003121660JJK               |
| EPA ID:                         | NYR000147744               |
| Date Shipped:                   | 07/12/2007                 |
| TSDf EPA ID:                    | NJD991291105               |
| Transporter EPA ID:             | NJ0000363820               |
| Transporter 2 EPA ID:           | Not reported               |
| Transporter 3 EPA ID:           | Not reported               |
| Transporter 4 EPA ID:           | Not reported               |
| Transporter 5 EPA ID:           | Not reported               |
| Transporter 6 EPA ID:           | Not reported               |
| Transporter 7 EPA ID:           | Not reported               |
| Transporter 8 EPA ID:           | Not reported               |
| Transporter 9 EPA ID:           | Not reported               |
| Transporter 10 EPA ID:          | Not reported               |
| Date Trans1 Transported Waste:  | 07/12/2007                 |
| Date Trans2 Transported Waste:  | Not reported               |
| Date Trans3 Transported Waste:  | Not reported               |
| Date Trans4 Transported Waste:  | Not reported               |
| Date Trans5 Transported Waste:  | Not reported               |
| Date Trans6 Transported Waste:  | Not reported               |
| Date Trans7 Transported Waste:  | Not reported               |
| Date Trans8 Transported Waste:  | Not reported               |
| Date Trans9 Transported Waste:  | Not reported               |
| Date Trans10 Transported Waste: | Not reported               |
| Date TSDf Received Waste:       | 07/12/2007                 |
| TSDf EPA Facility Name:         | Not reported               |
| QTY Units:                      | Not reported               |
| Transporter SEQ ID:             | Not reported               |
| Transporter-1 Date:             | Not reported               |
| Waste SEQ ID:                   | Not reported               |
| Waste Type Code 2:              | Not reported               |
| Waste Type Code 3:              | Not reported               |
| Waste Type Code 4:              | Not reported               |
| Waste Type Code 5:              | Not reported               |
| Waste Type Code 6:              | Not reported               |
| Date Accepted:                  | Not reported               |

Map ID  
Direction  
Distance  
Elevation

MAP FINDINGS

Site

Database(s)

EDR ID Number  
EPA ID Number

**SUNSET PARK HIGH SCHOOL (Continued)**

**1010329144**

Manifest Discrepancy Type: Not reported  
Data Entry Number: Not reported  
Was Load Rejected: LONG ISLAND CITY, NY 11101  
Reason Load Was Rejected: Not reported

Waste:  
Manifest Year: Not reported  
Waste Code: D008  
Hand Code: H14  
Quantity: 59500 P

Manifest Number: 003121600JJK  
EPA ID: NYR000147744  
Date Shipped: 07/11/2007  
TSDf EPA ID: NJD991291105  
Transporter EPA ID: NJR000029967  
Transporter 2 EPA ID: Not reported  
Transporter 3 EPA ID: Not reported  
Transporter 4 EPA ID: Not reported  
Transporter 5 EPA ID: Not reported  
Transporter 6 EPA ID: Not reported  
Transporter 7 EPA ID: Not reported  
Transporter 8 EPA ID: Not reported  
Transporter 9 EPA ID: Not reported  
Transporter 10 EPA ID: Not reported  
Date Trans1 Transported Waste: 07/11/2007  
Date Trans2 Transported Waste: Not reported  
Date Trans3 Transported Waste: Not reported  
Date Trans4 Transported Waste: Not reported  
Date Trans5 Transported Waste: Not reported  
Date Trans6 Transported Waste: Not reported  
Date Trans7 Transported Waste: Not reported  
Date Trans8 Transported Waste: Not reported  
Date Trans9 Transported Waste: Not reported  
Date Trans10 Transported Waste: Not reported  
Date TSDf Received Waste: 07/11/2007  
TSDf EPA Facility Name: Not reported  
QTY Units: Not reported  
Transporter SEQ ID: Not reported  
Transporter-1 Date: Not reported  
Waste SEQ ID: Not reported  
Waste Type Code 2: Not reported  
Waste Type Code 3: Not reported  
Waste Type Code 4: Not reported  
Waste Type Code 5: Not reported  
Waste Type Code 6: Not reported  
Date Accepted: Not reported  
Manifest Discrepancy Type: Not reported  
Data Entry Number: Not reported  
Was Load Rejected: LONG ISLAND CITY, NY 11101  
Reason Load Was Rejected: Not reported

Waste:  
Manifest Year: Not reported  
Waste Code: D008  
Hand Code: H14  
Quantity: 54140 P

Map ID  
Direction  
Distance  
Elevation

MAP FINDINGS

Site

Database(s)

EDR ID Number  
EPA ID Number

**SUNSET PARK HIGH SCHOOL (Continued)**

**1010329144**

Manifest Number: 003121662JJK  
EPA ID: NYR000147744  
Date Shipped: 07/12/2007  
TSDf EPA ID: NJD991291105  
Transporter EPA ID: NJ0000363820  
Transporter 2 EPA ID: Not reported  
Transporter 3 EPA ID: Not reported  
Transporter 4 EPA ID: Not reported  
Transporter 5 EPA ID: Not reported  
Transporter 6 EPA ID: Not reported  
Transporter 7 EPA ID: Not reported  
Transporter 8 EPA ID: Not reported  
Transporter 9 EPA ID: Not reported  
Transporter 10 EPA ID: Not reported  
Date Trans1 Transported Waste: 07/12/2007  
Date Trans2 Transported Waste: Not reported  
Date Trans3 Transported Waste: Not reported  
Date Trans4 Transported Waste: Not reported  
Date Trans5 Transported Waste: Not reported  
Date Trans6 Transported Waste: Not reported  
Date Trans7 Transported Waste: Not reported  
Date Trans8 Transported Waste: Not reported  
Date Trans9 Transported Waste: Not reported  
Date Trans10 Transported Waste: Not reported  
Date TSDf Received Waste: 07/12/2007  
TSDf EPA Facility Name: Not reported  
QTY Units: Not reported  
Transporter SEQ ID: Not reported  
Transporter-1 Date: Not reported  
Waste SEQ ID: Not reported  
Waste Type Code 2: Not reported  
Waste Type Code 3: Not reported  
Waste Type Code 4: Not reported  
Waste Type Code 5: Not reported  
Waste Type Code 6: Not reported  
Date Accepted: Not reported  
Manifest Discrepancy Type: Not reported  
Data Entry Number: Not reported  
Was Load Rejected: LONG ISLAND CITY, NY 11101  
Reason Load Was Rejected: Not reported

Waste:

Manifest Year: Not reported  
Waste Code: D008  
Hand Code: H14  
Quantity: 58500 P

Manifest Number: 001875476JJK  
EPA ID: NYR000147744  
Date Shipped: 07/10/2007  
TSDf EPA ID: NJD991291105  
Transporter EPA ID: NJ0000363820  
Transporter 2 EPA ID: Not reported  
Transporter 3 EPA ID: Not reported  
Transporter 4 EPA ID: Not reported  
Transporter 5 EPA ID: Not reported  
Transporter 6 EPA ID: Not reported

Map ID  
Direction  
Distance  
Elevation

MAP FINDINGS

Site

Database(s)

EDR ID Number  
EPA ID Number

**SUNSET PARK HIGH SCHOOL (Continued)**

**1010329144**

|                                 |                            |
|---------------------------------|----------------------------|
| Transporter 7 EPA ID:           | Not reported               |
| Transporter 8 EPA ID:           | Not reported               |
| Transporter 9 EPA ID:           | Not reported               |
| Transporter 10 EPA ID:          | Not reported               |
| Date Trans1 Transported Waste:  | 07/10/2007                 |
| Date Trans2 Transported Waste:  | Not reported               |
| Date Trans3 Transported Waste:  | Not reported               |
| Date Trans4 Transported Waste:  | Not reported               |
| Date Trans5 Transported Waste:  | Not reported               |
| Date Trans6 Transported Waste:  | Not reported               |
| Date Trans7 Transported Waste:  | Not reported               |
| Date Trans8 Transported Waste:  | Not reported               |
| Date Trans9 Transported Waste:  | Not reported               |
| Date Trans10 Transported Waste: | Not reported               |
| Date TSDF Received Waste:       | 07/10/2007                 |
| TSDF EPA Facility Name:         | Not reported               |
| QTY Units:                      | Not reported               |
| Transporter SEQ ID:             | Not reported               |
| Transporter-1 Date:             | Not reported               |
| Waste SEQ ID:                   | Not reported               |
| Waste Type Code 2:              | Not reported               |
| Waste Type Code 3:              | Not reported               |
| Waste Type Code 4:              | Not reported               |
| Waste Type Code 5:              | Not reported               |
| Waste Type Code 6:              | Not reported               |
| Date Accepted:                  | Not reported               |
| Manifest Discrepancy Type:      | Not reported               |
| Data Entry Number:              | Not reported               |
| Was Load Rejected:              | LONG ISLAND CITY, NY 11101 |
| Reason Load Was Rejected:       | Not reported               |
| Waste:                          |                            |
| Manifest Year:                  | Not reported               |
| Waste Code:                     | D008                       |
| Hand Code:                      | H14                        |
| Quantity:                       | 55180 P                    |
|                                 |                            |
| Manifest Number:                | 003121652JJK               |
| EPA ID:                         | NYR000147744               |
| Date Shipped:                   | 07/11/2007                 |
| TSDF EPA ID:                    | NJD991291105               |
| Transporter EPA ID:             | NJ0000363820               |
| Transporter 2 EPA ID:           | Not reported               |
| Transporter 3 EPA ID:           | Not reported               |
| Transporter 4 EPA ID:           | Not reported               |
| Transporter 5 EPA ID:           | Not reported               |
| Transporter 6 EPA ID:           | Not reported               |
| Transporter 7 EPA ID:           | Not reported               |
| Transporter 8 EPA ID:           | Not reported               |
| Transporter 9 EPA ID:           | Not reported               |
| Transporter 10 EPA ID:          | Not reported               |
| Date Trans1 Transported Waste:  | 07/11/2007                 |
| Date Trans2 Transported Waste:  | Not reported               |
| Date Trans3 Transported Waste:  | Not reported               |
| Date Trans4 Transported Waste:  | Not reported               |
| Date Trans5 Transported Waste:  | Not reported               |
| Date Trans6 Transported Waste:  | Not reported               |

Map ID  
Direction  
Distance  
Elevation

MAP FINDINGS

Site

Database(s)

EDR ID Number  
EPA ID Number

**SUNSET PARK HIGH SCHOOL (Continued)**

**1010329144**

Date Trans7 Transported Waste: Not reported  
Date Trans8 Transported Waste: Not reported  
Date Trans9 Transported Waste: Not reported  
Date Trans10 Transported Waste: Not reported  
Date TSDF Received Waste: 07/11/2007  
TSDF EPA Facility Name: Not reported  
QTY Units: Not reported  
Transporter SEQ ID: Not reported  
Transporter-1 Date: Not reported  
Waste SEQ ID: Not reported  
Waste Type Code 2: Not reported  
Waste Type Code 3: Not reported  
Waste Type Code 4: Not reported  
Waste Type Code 5: Not reported  
Waste Type Code 6: Not reported  
Date Accepted: Not reported  
Manifest Discrepancy Type: Not reported  
Data Entry Number: Not reported  
Was Load Rejected: LONG ISLAND CITY, NY 11101  
Reason Load Was Rejected: Not reported

Waste:

Manifest Year: Not reported  
Waste Code: D008  
Hand Code: H14  
Quantity: 56360 P

Manifest Number: 003121634JJK  
EPA ID: NYR000147744  
Date Shipped: 07/11/2007  
TSDF EPA ID: NJD991291105  
Transporter EPA ID: NJ0000363820  
Transporter 2 EPA ID: Not reported  
Transporter 3 EPA ID: Not reported  
Transporter 4 EPA ID: Not reported  
Transporter 5 EPA ID: Not reported  
Transporter 6 EPA ID: Not reported  
Transporter 7 EPA ID: Not reported  
Transporter 8 EPA ID: Not reported  
Transporter 9 EPA ID: Not reported  
Transporter 10 EPA ID: Not reported  
Date Trans1 Transported Waste: 07/11/2007  
Date Trans2 Transported Waste: Not reported  
Date Trans3 Transported Waste: Not reported  
Date Trans4 Transported Waste: Not reported  
Date Trans5 Transported Waste: Not reported  
Date Trans6 Transported Waste: Not reported  
Date Trans7 Transported Waste: Not reported  
Date Trans8 Transported Waste: Not reported  
Date Trans9 Transported Waste: Not reported  
Date Trans10 Transported Waste: Not reported  
Date TSDF Received Waste: 07/11/2007  
TSDF EPA Facility Name: Not reported  
QTY Units: Not reported  
Transporter SEQ ID: Not reported  
Transporter-1 Date: Not reported  
Waste SEQ ID: Not reported



Map ID  
Direction  
Distance  
Elevation

MAP FINDINGS

Site

Database(s)

EDR ID Number  
EPA ID Number

**SUNSET PARK HIGH SCHOOL (Continued)**

**1010329144**

Waste Type Code 2: Not reported  
Waste Type Code 3: Not reported  
Waste Type Code 4: Not reported  
Waste Type Code 5: Not reported  
Waste Type Code 6: Not reported  
Date Accepted: Not reported  
Manifest Discrepancy Type: Not reported  
Data Entry Number: Not reported  
Was Load Rejected: LONG ISLAND CITY, NY 11101  
Reason Load Was Rejected: Not reported

Waste:

Manifest Year: Not reported  
Waste Code: D008  
Hand Code: H14  
Quantity: 52860 P

Manifest Number: 001875467JJK  
EPA ID: NYR000147744  
Date Shipped: 07/10/2007  
TSDf EPA ID: NJD991291105  
Transporter EPA ID: NJR000029967  
Transporter 2 EPA ID: Not reported  
Transporter 3 EPA ID: Not reported  
Transporter 4 EPA ID: Not reported  
Transporter 5 EPA ID: Not reported  
Transporter 6 EPA ID: Not reported  
Transporter 7 EPA ID: Not reported  
Transporter 8 EPA ID: Not reported  
Transporter 9 EPA ID: Not reported  
Transporter 10 EPA ID: Not reported  
Date Trans1 Transported Waste: 07/10/2007  
Date Trans2 Transported Waste: Not reported  
Date Trans3 Transported Waste: Not reported  
Date Trans4 Transported Waste: Not reported  
Date Trans5 Transported Waste: Not reported  
Date Trans6 Transported Waste: Not reported  
Date Trans7 Transported Waste: Not reported  
Date Trans8 Transported Waste: Not reported  
Date Trans9 Transported Waste: Not reported  
Date Trans10 Transported Waste: Not reported  
Date TSDf Received Waste: 07/10/2007  
TSDf EPA Facility Name: Not reported  
QTY Units: Not reported  
Transporter SEQ ID: Not reported  
Transporter-1 Date: Not reported  
Waste SEQ ID: Not reported  
Waste Type Code 2: Not reported  
Waste Type Code 3: Not reported  
Waste Type Code 4: Not reported  
Waste Type Code 5: Not reported  
Waste Type Code 6: Not reported  
Date Accepted: Not reported  
Manifest Discrepancy Type: Not reported  
Data Entry Number: Not reported  
Was Load Rejected: LONG ISLAND CITY, NY 11101  
Reason Load Was Rejected: Not reported

Map ID  
Direction  
Distance  
Elevation

MAP FINDINGS

Site

Database(s)

EDR ID Number  
EPA ID Number

SUNSET PARK HIGH SCHOOL (Continued)

1010329144

Waste:

Manifest Year: Not reported  
Waste Code: D008  
Hand Code: H14  
Quantity: 48440 P

Manifest Number: 003121656JJK  
EPA ID: NYR000147744  
Date Shipped: 07/12/2007  
TSD EPA ID: NJD991291105  
Transporter EPA ID: NJ0000363820  
Transporter 2 EPA ID: Not reported  
Transporter 3 EPA ID: Not reported  
Transporter 4 EPA ID: Not reported  
Transporter 5 EPA ID: Not reported  
Transporter 6 EPA ID: Not reported  
Transporter 7 EPA ID: Not reported  
Transporter 8 EPA ID: Not reported  
Transporter 9 EPA ID: Not reported  
Transporter 10 EPA ID: Not reported  
Date Trans1 Transported Waste: 07/12/2007  
Date Trans2 Transported Waste: Not reported  
Date Trans3 Transported Waste: Not reported  
Date Trans4 Transported Waste: Not reported  
Date Trans5 Transported Waste: Not reported  
Date Trans6 Transported Waste: Not reported  
Date Trans7 Transported Waste: Not reported  
Date Trans8 Transported Waste: Not reported  
Date Trans9 Transported Waste: Not reported  
Date Trans10 Transported Waste: Not reported  
Date TSD Received Waste: 07/12/2007  
TSD EPA Facility Name: Not reported  
QTY Units: Not reported  
Transporter SEQ ID: Not reported  
Transporter-1 Date: Not reported  
Waste SEQ ID: Not reported  
Waste Type Code 2: Not reported  
Waste Type Code 3: Not reported  
Waste Type Code 4: Not reported  
Waste Type Code 5: Not reported  
Waste Type Code 6: Not reported  
Date Accepted: Not reported  
Manifest Discrepancy Type: Not reported  
Data Entry Number: Not reported  
Was Load Rejected: LONG ISLAND CITY, NY 11101  
Reason Load Was Rejected: Not reported

Waste:

Manifest Year: Not reported  
Waste Code: D008  
Hand Code: H14  
Quantity: 53600 P

Manifest Number: 003121633JJK  
EPA ID: NYR000147744

Map ID  
Direction  
Distance  
Elevation

MAP FINDINGS

Site

Database(s)

EDR ID Number  
EPA ID Number

**SUNSET PARK HIGH SCHOOL (Continued)**

**1010329144**

Date Shipped: 07/11/2007  
TSDF EPA ID: NJD991291105  
Transporter EPA ID: NJ0000363820  
Transporter 2 EPA ID: Not reported  
Transporter 3 EPA ID: Not reported  
Transporter 4 EPA ID: Not reported  
Transporter 5 EPA ID: Not reported  
Transporter 6 EPA ID: Not reported  
Transporter 7 EPA ID: Not reported  
Transporter 8 EPA ID: Not reported  
Transporter 9 EPA ID: Not reported  
Transporter 10 EPA ID: Not reported  
Date Trans1 Transported Waste: 07/11/2007  
Date Trans2 Transported Waste: Not reported  
Date Trans3 Transported Waste: Not reported  
Date Trans4 Transported Waste: Not reported  
Date Trans5 Transported Waste: Not reported  
Date Trans6 Transported Waste: Not reported  
Date Trans7 Transported Waste: Not reported  
Date Trans8 Transported Waste: Not reported  
Date Trans9 Transported Waste: Not reported  
Date Trans10 Transported Waste: Not reported  
Date TSDF Received Waste: 07/11/2007  
TSDF EPA Facility Name: Not reported  
QTY Units: Not reported  
Transporter SEQ ID: Not reported  
Transporter-1 Date: Not reported  
Waste SEQ ID: Not reported  
Waste Type Code 2: Not reported  
Waste Type Code 3: Not reported  
Waste Type Code 4: Not reported  
Waste Type Code 5: Not reported  
Waste Type Code 6: Not reported  
Date Accepted: Not reported  
Manifest Discrepancy Type: Not reported  
Data Entry Number: Not reported  
Was Load Rejected: LONG ISLAND CITY, NY 11101  
Reason Load Was Rejected: Not reported

Waste:  
Manifest Year: Not reported  
Waste Code: D008  
Hand Code: H14  
Quantity: 65320 P

Manifest Number: 003121657JJK  
EPA ID: NYR000147744  
Date Shipped: 07/12/2007  
TSDF EPA ID: NJD991291105  
Transporter EPA ID: NJ0000363820  
Transporter 2 EPA ID: Not reported  
Transporter 3 EPA ID: Not reported  
Transporter 4 EPA ID: Not reported  
Transporter 5 EPA ID: Not reported  
Transporter 6 EPA ID: Not reported  
Transporter 7 EPA ID: Not reported  
Transporter 8 EPA ID: Not reported

Map ID  
Direction  
Distance  
Elevation

MAP FINDINGS

Site

Database(s)

EDR ID Number  
EPA ID Number

**SUNSET PARK HIGH SCHOOL (Continued)**

**1010329144**

Transporter 9 EPA ID: Not reported  
Transporter 10 EPA ID: Not reported  
Date Trans1 Transported Waste: 07/12/2007  
Date Trans2 Transported Waste: Not reported  
Date Trans3 Transported Waste: Not reported  
Date Trans4 Transported Waste: Not reported  
Date Trans5 Transported Waste: Not reported  
Date Trans6 Transported Waste: Not reported  
Date Trans7 Transported Waste: Not reported  
Date Trans8 Transported Waste: Not reported  
Date Trans9 Transported Waste: Not reported  
Date Trans10 Transported Waste: Not reported  
Date TSDf Received Waste: 07/12/2007  
TSDf EPA Facility Name: Not reported  
QTY Units: Not reported  
Transporter SEQ ID: Not reported  
Transporter-1 Date: Not reported  
Waste SEQ ID: Not reported  
Waste Type Code 2: Not reported  
Waste Type Code 3: Not reported  
Waste Type Code 4: Not reported  
Waste Type Code 5: Not reported  
Waste Type Code 6: Not reported  
Date Accepted: Not reported  
Manifest Discrepancy Type: Not reported  
Data Entry Number: Not reported  
Was Load Rejected: LONG ISLAND CITY, NY 11101  
Reason Load Was Rejected: Not reported

Waste:  
Manifest Year: Not reported  
Waste Code: D008  
Hand Code: H14  
Quantity: 54800 P

Manifest Number: 001875473JJK  
EPA ID: NYR000147744  
Date Shipped: 07/10/2007  
TSDf EPA ID: NJD991291105  
Transporter EPA ID: NJR000029967  
Transporter 2 EPA ID: Not reported  
Transporter 3 EPA ID: Not reported  
Transporter 4 EPA ID: Not reported  
Transporter 5 EPA ID: Not reported  
Transporter 6 EPA ID: Not reported  
Transporter 7 EPA ID: Not reported  
Transporter 8 EPA ID: Not reported  
Transporter 9 EPA ID: Not reported  
Transporter 10 EPA ID: Not reported  
Date Trans1 Transported Waste: 07/10/2007  
Date Trans2 Transported Waste: Not reported  
Date Trans3 Transported Waste: Not reported  
Date Trans4 Transported Waste: Not reported  
Date Trans5 Transported Waste: Not reported  
Date Trans6 Transported Waste: Not reported  
Date Trans7 Transported Waste: Not reported  
Date Trans8 Transported Waste: Not reported

Map ID  
Direction  
Distance  
Elevation

MAP FINDINGS

Site

Database(s)

EDR ID Number  
EPA ID Number

**SUNSET PARK HIGH SCHOOL (Continued)**

**1010329144**

Date Trans9 Transported Waste: Not reported  
Date Trans10 Transported Waste: Not reported  
Date TSDF Received Waste: 07/10/2007  
TSDF EPA Facility Name: Not reported  
QTY Units: Not reported  
Transporter SEQ ID: Not reported  
Transporter-1 Date: Not reported  
Waste SEQ ID: Not reported  
Waste Type Code 2: Not reported  
Waste Type Code 3: Not reported  
Waste Type Code 4: Not reported  
Waste Type Code 5: Not reported  
Waste Type Code 6: Not reported  
Date Accepted: Not reported  
Manifest Discrepancy Type: Not reported  
Data Entry Number: Not reported  
Was Load Rejected: LONG ISLAND CITY, NY 11101  
Reason Load Was Rejected: Not reported

Waste:  
Manifest Year: Not reported  
Waste Code: D008  
Hand Code: H14  
Quantity: 51860 P

Manifest Number: 001875486JJK  
EPA ID: NYR000147744  
Date Shipped: 07/07/2007  
TSDF EPA ID: NJD991291105  
Transporter EPA ID: NJR000029967  
Transporter 2 EPA ID: Not reported  
Transporter 3 EPA ID: Not reported  
Transporter 4 EPA ID: Not reported  
Transporter 5 EPA ID: Not reported  
Transporter 6 EPA ID: Not reported  
Transporter 7 EPA ID: Not reported  
Transporter 8 EPA ID: Not reported  
Transporter 9 EPA ID: Not reported  
Transporter 10 EPA ID: Not reported  
Date Trans1 Transported Waste: 07/07/2007  
Date Trans2 Transported Waste: Not reported  
Date Trans3 Transported Waste: Not reported  
Date Trans4 Transported Waste: Not reported  
Date Trans5 Transported Waste: Not reported  
Date Trans6 Transported Waste: Not reported  
Date Trans7 Transported Waste: Not reported  
Date Trans8 Transported Waste: Not reported  
Date Trans9 Transported Waste: Not reported  
Date Trans10 Transported Waste: Not reported  
Date TSDF Received Waste: 07/09/2007  
TSDF EPA Facility Name: Not reported  
QTY Units: Not reported  
Transporter SEQ ID: Not reported  
Transporter-1 Date: Not reported  
Waste SEQ ID: Not reported  
Waste Type Code 2: Not reported  
Waste Type Code 3: Not reported

Map ID  
Direction  
Distance  
Elevation

MAP FINDINGS

Site

Database(s)

EDR ID Number  
EPA ID Number

**SUNSET PARK HIGH SCHOOL (Continued)**

**1010329144**

Waste Type Code 4: Not reported  
Waste Type Code 5: Not reported  
Waste Type Code 6: Not reported  
Date Accepted: Not reported  
Manifest Discrepancy Type: Not reported  
Data Entry Number: Not reported  
Was Load Rejected: LONG ISLAND CITY, NY 11101  
Reason Load Was Rejected: Not reported

Waste:

Manifest Year: Not reported  
Waste Code: D008  
Hand Code: H11  
Quantity: 46940 P

Manifest Number: 001875463JJK  
EPA ID: NYR000147744  
Date Shipped: 07/08/2007  
TSDf EPA ID: NJD991291105  
Transporter EPA ID: NJR000029967  
Transporter 2 EPA ID: Not reported  
Transporter 3 EPA ID: Not reported  
Transporter 4 EPA ID: Not reported  
Transporter 5 EPA ID: Not reported  
Transporter 6 EPA ID: Not reported  
Transporter 7 EPA ID: Not reported  
Transporter 8 EPA ID: Not reported  
Transporter 9 EPA ID: Not reported  
Transporter 10 EPA ID: Not reported  
Date Trans1 Transported Waste: 07/09/2007  
Date Trans2 Transported Waste: Not reported  
Date Trans3 Transported Waste: Not reported  
Date Trans4 Transported Waste: Not reported  
Date Trans5 Transported Waste: Not reported  
Date Trans6 Transported Waste: Not reported  
Date Trans7 Transported Waste: Not reported  
Date Trans8 Transported Waste: Not reported  
Date Trans9 Transported Waste: Not reported  
Date Trans10 Transported Waste: Not reported  
Date TSDf Received Waste: 07/09/2007  
TSDf EPA Facility Name: Not reported  
QTY Units: Not reported  
Transporter SEQ ID: Not reported  
Transporter-1 Date: Not reported  
Waste SEQ ID: Not reported  
Waste Type Code 2: Not reported  
Waste Type Code 3: Not reported  
Waste Type Code 4: Not reported  
Waste Type Code 5: Not reported  
Waste Type Code 6: Not reported  
Date Accepted: Not reported  
Manifest Discrepancy Type: Not reported  
Data Entry Number: Not reported  
Was Load Rejected: LONG ISLAND CITY, NY 11101  
Reason Load Was Rejected: Not reported

Waste:

Map ID  
Direction  
Distance  
Elevation

MAP FINDINGS

Site

Database(s)

EDR ID Number  
EPA ID Number

**SUNSET PARK HIGH SCHOOL (Continued)**

**1010329144**

Manifest Year: Not reported  
Waste Code: D008  
Hand Code: H14  
Quantity: 51920 P

Manifest Number: 001875460JJK  
EPA ID: NYR000147744  
Date Shipped: 07/09/2007  
TSDf EPA ID: NJD991291105  
Transporter EPA ID: NJR000029967  
Transporter 2 EPA ID: Not reported  
Transporter 3 EPA ID: Not reported  
Transporter 4 EPA ID: Not reported  
Transporter 5 EPA ID: Not reported  
Transporter 6 EPA ID: Not reported  
Transporter 7 EPA ID: Not reported  
Transporter 8 EPA ID: Not reported  
Transporter 9 EPA ID: Not reported  
Transporter 10 EPA ID: Not reported  
Date Trans1 Transported Waste: 07/09/2007  
Date Trans2 Transported Waste: Not reported  
Date Trans3 Transported Waste: Not reported  
Date Trans4 Transported Waste: Not reported  
Date Trans5 Transported Waste: Not reported  
Date Trans6 Transported Waste: Not reported  
Date Trans7 Transported Waste: Not reported  
Date Trans8 Transported Waste: Not reported  
Date Trans9 Transported Waste: Not reported  
Date Trans10 Transported Waste: Not reported  
Date TSDf Received Waste: 07/09/2007  
TSDf EPA Facility Name: Not reported  
QTY Units: Not reported  
Transporter SEQ ID: Not reported  
Transporter-1 Date: Not reported  
Waste SEQ ID: Not reported  
Waste Type Code 2: Not reported  
Waste Type Code 3: Not reported  
Waste Type Code 4: Not reported  
Waste Type Code 5: Not reported  
Waste Type Code 6: Not reported  
Date Accepted: Not reported  
Manifest Discrepancy Type: Not reported  
Data Entry Number: Not reported  
Was Load Rejected: LONG ISLAND CITY, NY 11101  
Reason Load Was Rejected: Not reported

Waste:

Manifest Year: Not reported  
Waste Code: D008  
Hand Code: H11  
Quantity: 51740 P

Manifest Number: 003121670JJK  
EPA ID: NYR000147744  
Date Shipped: 07/13/2007  
TSDf EPA ID: NJD991291105

Map ID  
Direction  
Distance  
Elevation

MAP FINDINGS

Site

Database(s)

EDR ID Number  
EPA ID Number

**SUNSET PARK HIGH SCHOOL (Continued)**

**1010329144**

Transporter EPA ID: NJ0000363820  
Transporter 2 EPA ID: Not reported  
Transporter 3 EPA ID: Not reported  
Transporter 4 EPA ID: Not reported  
Transporter 5 EPA ID: Not reported  
Transporter 6 EPA ID: Not reported  
Transporter 7 EPA ID: Not reported  
Transporter 8 EPA ID: Not reported  
Transporter 9 EPA ID: Not reported  
Transporter 10 EPA ID: Not reported  
Date Trans1 Transported Waste: 07/13/2007  
Date Trans2 Transported Waste: Not reported  
Date Trans3 Transported Waste: Not reported  
Date Trans4 Transported Waste: Not reported  
Date Trans5 Transported Waste: Not reported  
Date Trans6 Transported Waste: Not reported  
Date Trans7 Transported Waste: Not reported  
Date Trans8 Transported Waste: Not reported  
Date Trans9 Transported Waste: Not reported  
Date Trans10 Transported Waste: Not reported  
Date TSDf Received Waste: 07/13/2007  
TSDf EPA Facility Name: Not reported  
QTY Units: Not reported  
Transporter SEQ ID: Not reported  
Transporter-1 Date: Not reported  
Waste SEQ ID: Not reported  
Waste Type Code 2: Not reported  
Waste Type Code 3: Not reported  
Waste Type Code 4: Not reported  
Waste Type Code 5: Not reported  
Waste Type Code 6: Not reported  
Date Accepted: Not reported  
Manifest Discrepancy Type: Not reported  
Data Entry Number: Not reported  
Was Load Rejected: LONG ISLAND CITY, NY 11101  
Reason Load Was Rejected: Not reported

Waste:  
Manifest Year: Not reported  
Waste Code: D008  
Hand Code: H14  
Quantity: 51120 P

Manifest Number: 003121632JJK  
EPA ID: NYR000147744  
Date Shipped: 07/11/2007  
TSDf EPA ID: NJD991291105  
Transporter EPA ID: NJ0000363820  
Transporter 2 EPA ID: Not reported  
Transporter 3 EPA ID: Not reported  
Transporter 4 EPA ID: Not reported  
Transporter 5 EPA ID: Not reported  
Transporter 6 EPA ID: Not reported  
Transporter 7 EPA ID: Not reported  
Transporter 8 EPA ID: Not reported  
Transporter 9 EPA ID: Not reported  
Transporter 10 EPA ID: Not reported



Map ID  
Direction  
Distance  
Elevation

MAP FINDINGS

Site

Database(s)

EDR ID Number  
EPA ID Number

**SUNSET PARK HIGH SCHOOL (Continued)**

**1010329144**

Date Trans1 Transported Waste: 07/11/2007  
Date Trans2 Transported Waste: Not reported  
Date Trans3 Transported Waste: Not reported  
Date Trans4 Transported Waste: Not reported  
Date Trans5 Transported Waste: Not reported  
Date Trans6 Transported Waste: Not reported  
Date Trans7 Transported Waste: Not reported  
Date Trans8 Transported Waste: Not reported  
Date Trans9 Transported Waste: Not reported  
Date Trans10 Transported Waste: Not reported  
Date TSDf Received Waste: 07/11/2007  
TSDf EPA Facility Name: Not reported  
QTY Units: Not reported  
Transporter SEQ ID: Not reported  
Transporter-1 Date: Not reported  
Waste SEQ ID: Not reported  
Waste Type Code 2: Not reported  
Waste Type Code 3: Not reported  
Waste Type Code 4: Not reported  
Waste Type Code 5: Not reported  
Waste Type Code 6: Not reported  
Date Accepted: Not reported  
Manifest Discrepancy Type: Not reported  
Data Entry Number: Not reported  
Was Load Rejected: LONG ISLAND CITY, NY 11101  
Reason Load Was Rejected: Not reported

Waste:  
Manifest Year: Not reported  
Waste Code: D008  
Hand Code: H14  
Quantity: 53120 P

**AM359**  
**SE**  
**1/8-1/4**  
**0.229 mi.**  
**1210 ft.**

**CON EDISON SERVICE BOX: 49080**  
**337 36TH ST**  
**BROOKLYN, NY 11232**

**RCRA NonGen / NLR** **1016965010**  
**NY MANIFEST** **NYP004379061**

**Site 6 of 6 in cluster AM**

**Relative:**  
**Higher**

RCRA NonGen / NLR:  
Date form received by agency:11/23/2013  
Facility name: CON EDISON SERVICE BOX: 49080  
Facility address: 337 36TH ST  
BROOKLYN, NY 11232  
EPA ID: NYP004379061  
Mailing address: IRVING PL, 15TH FL NE  
NEW YORK, NY 10003  
Contact: THOMAS TEELING  
Contact address: Not reported  
Not reported  
Contact country: Not reported  
Contact telephone: 212-460-3770  
Contact email: Not reported  
EPA Region: 02  
Classification: Non-Generator  
Description: Handler: Non-Generators do not presently generate hazardous waste

**Actual:**  
**18 ft.**

Map ID  
Direction  
Distance  
Elevation

MAP FINDINGS

Site

Database(s)

EDR ID Number  
EPA ID Number

**CON EDISON SERVICE BOX: 49080 (Continued)**

**1016965010**

Handler Activities Summary:

U.S. importer of hazardous waste: No  
Mixed waste (haz. and radioactive): No  
Recycler of hazardous waste: No  
Transporter of hazardous waste: No  
Treater, storer or disposer of HW: No  
Underground injection activity: No  
On-site burner exemption: No  
Furnace exemption: No  
Used oil fuel burner: No  
Used oil processor: No  
User oil refiner: No  
Used oil fuel marketer to burner: No  
Used oil Specification marketer: No  
Used oil transfer facility: No  
Used oil transporter: No

Historical Generators:

Date form received by agency: 10/23/2013  
Site name: CON EDISON SERVICE BOX: 49080  
Classification: Conditionally Exempt Small Quantity Generator

Violation Status: No violations found

NY MANIFEST:

Country: USA  
EPA ID: NYP004379061  
Facility Status: Not reported  
Location Address 1: 337-36TH ST  
Code: BP  
Location Address 2: SB49080  
Total Tanks: Not reported  
Location City: BROOKLYN  
Location State: NY  
Location Zip: 11232  
Location Zip 4: Not reported

NY MANIFEST:

EPAID: NYP004379061  
Mailing Name: CON EDISON  
Mailing Contact: CON EDISON  
Mailing Address 1: 4 IRVING PLACE  
Mailing Address 2: 15TH FL  
Mailing City: NEW YORK  
Mailing State: NY  
Mailing Zip: 10003  
Mailing Zip 4: Not reported  
Mailing Country: USA  
Mailing Phone: Not reported

NY MANIFEST:

Document ID: Not reported  
Manifest Status: Not reported  
seq: Not reported  
Year: 2013  
Trans1 State ID: NJD003812047  
Trans2 State ID: Not reported

Map ID  
Direction  
Distance  
Elevation

MAP FINDINGS

Site

Database(s)

EDR ID Number  
EPA ID Number

**CON EDISON SERVICE BOX: 49080 (Continued)**

**1016965010**

Generator Ship Date: 10/23/2013  
Trans1 Recv Date: 10/23/2013  
Trans2 Recv Date: Not reported  
TSD Site Recv Date: 10/24/2013  
Part A Recv Date: Not reported  
Part B Recv Date: Not reported  
Generator EPA ID: NYP004379061  
Trans1 EPA ID: Not reported  
Trans2 EPA ID: Not reported  
TSD ID 1: NJD991291105  
TSD ID 2: Not reported  
Manifest Tracking Number: 002237493GBF  
Import Indicator: N  
Export Indicator: N  
Discr Quantity Indicator: N  
Discr Type Indicator: N  
Discr Residue Indicator: N  
Discr Partial Reject Indicator: N  
Discr Full Reject Indicator: N  
Manifest Ref Number: Not reported  
Alt Facility RCRA ID: Not reported  
Alt Facility Sign Date: Not reported  
MGMT Method Type Code: H110  
Waste Code: Not reported  
Waste Code: Not reported  
Waste Code: Not reported  
Waste Code: Not reported  
Waste Code: Not reported  
Waste Code: Not reported  
Quantity: 50  
Units: G - Gallons (liquids only)\* (8.3 pounds)  
Number of Containers: 1  
Container Type: TT - Cargo tank, tank trucks  
Handling Method: T Chemical, physical, or biological treatment.  
Specific Gravity: 1  
Waste Code: D008  
Waste Code 1\_2: Not reported  
Waste Code 1\_3: Not reported  
Waste Code 1\_4: Not reported  
Waste Code 1\_5: Not reported  
Waste Code 1\_6: Not reported

[Click this hyperlink](#) while viewing on your computer to access additional NY\_MANIFEST: detail in the EDR Site Report.

**AT360**  
**East**  
**1/8-1/4**  
**0.232 mi.**  
**1226 ft.**

**CON EDISON SERVICE BOX: 46987**  
**141 28TH ST**  
**BROOKLYN, NY 11232**  
**Site 3 of 4 in cluster AT**

**RCRA NonGen / NLR** **1017774988**  
**NYP004528089**

**Relative:**  
**Higher**

RCRA NonGen / NLR:  
Date form received by agency:06/12/2014  
Facility name: CON EDISON SERVICE BOX: 46987  
Facility address: 141 28TH ST  
BROOKLYN, NY 11232  
EPA ID: NYP004528089

**Actual:**  
**19 ft.**

Map ID  
Direction  
Distance  
Elevation

MAP FINDINGS

Site

Database(s)

EDR ID Number  
EPA ID Number

**CON EDISON SERVICE BOX: 46987 (Continued)**

**1017774988**

Mailing address: IRVING PL, 15TH FL NE  
NEW YORK, NY 10003  
Contact: THOMAS TEELING  
Contact address: Not reported  
Not reported  
Contact country: Not reported  
Contact telephone: 212-460-3770  
Contact email: Not reported  
EPA Region: 02  
Classification: Non-Generator  
Description: Handler: Non-Generators do not presently generate hazardous waste

Handler Activities Summary:

U.S. importer of hazardous waste: No  
Mixed waste (haz. and radioactive): No  
Recycler of hazardous waste: No  
Transporter of hazardous waste: No  
Treater, storer or disposer of HW: No  
Underground injection activity: No  
On-site burner exemption: No  
Furnace exemption: No  
Used oil fuel burner: No  
Used oil processor: No  
User oil refiner: No  
Used oil fuel marketer to burner: No  
Used oil Specification marketer: No  
Used oil transfer facility: No  
Used oil transporter: No

Historical Generators:

Date form received by agency:05/12/2014  
Site name: CON EDISON  
Classification: Small Quantity Generator

Date form received by agency:05/12/2014  
Site name: CON EDISON  
Classification: Not a generator, verified

Violation Status: No violations found

AT361  
East  
1/8-1/4  
0.232 mi.  
1226 ft.

**CON EDISON**  
**141 28TH ST**  
**BROOKLYN, NY 11232**  
**Site 4 of 4 in cluster AT**

**NY MANIFEST S117060582**  
**N/A**

Relative:  
Higher

NY MANIFEST:  
Country: USA  
EPA ID: NYP004528089  
Facility Status: Not reported  
Location Address 1: 141 28TH ST  
Code: BP  
Location Address 2: SB 46987  
Total Tanks: Not reported  
Location City: BROOKLYN  
Location State: NY  
Location Zip: 11232  
Location Zip 4: Not reported

Actual:  
19 ft.

Map ID  
Direction  
Distance  
Elevation

MAP FINDINGS

Site

Database(s)

EDR ID Number  
EPA ID Number

CON EDISON (Continued)

S117060582

NY MANIFEST:

EPAID: NYP004528089  
Mailing Name: CON EDISON  
Mailing Contact: TOM TEELING  
Mailing Address 1: 4 IRVING PLACE 15TH FLOOR  
Mailing Address 2: Not reported  
Mailing City: NEW YORK  
Mailing State: NY  
Mailing Zip: 10003  
Mailing Zip 4: Not reported  
Mailing Country: USA  
Mailing Phone: Not reported

NY MANIFEST:

Document ID: Not reported  
Manifest Status: Not reported  
seq: Not reported  
Year: 2014  
Trans1 State ID: NJ0000027193  
Trans2 State ID: Not reported  
Generator Ship Date: 05/12/2014  
Trans1 Recv Date: 05/12/2014  
Trans2 Recv Date: Not reported  
TSD Site Recv Date: 05/14/2014  
Part A Recv Date: Not reported  
Part B Recv Date: Not reported  
Generator EPA ID: NYP004528089  
Trans1 EPA ID: Not reported  
Trans2 EPA ID: Not reported  
TSD ID 1: NJD002200046  
TSD ID 2: Not reported  
Manifest Tracking Number: 013246321JJK  
Import Indicator: N  
Export Indicator: N  
Discr Quantity Indicator: N  
Discr Type Indicator: N  
Discr Residue Indicator: N  
Discr Partial Reject Indicator: N  
Discr Full Reject Indicator: N  
Manifest Ref Number: Not reported  
Alt Facility RCRA ID: Not reported  
Alt Facility Sign Date: Not reported  
MGMT Method Type Code: H110  
Waste Code: Not reported  
Waste Code: Not reported  
Waste Code: Not reported  
Waste Code: Not reported  
Waste Code: Not reported  
Waste Code: Not reported  
Quantity: 50  
Units: G - Gallons (liquids only)\* (8.3 pounds)  
Number of Containers: 1  
Container Type: TT - Cargo tank, tank trucks  
Handling Method: T Chemical, physical, or biological treatment.  
Specific Gravity: 1  
Waste Code: D008

Map ID  
Direction  
Distance  
Elevation

MAP FINDINGS

Site

Database(s)

EDR ID Number  
EPA ID Number

**CON EDISON (Continued)**

**S117060582**

Waste Code 1\_2: Not reported  
Waste Code 1\_3: Not reported  
Waste Code 1\_4: Not reported  
Waste Code 1\_5: Not reported  
Waste Code 1\_6: Not reported

[Click this hyperlink](#) while viewing on your computer to access additional NY\_MANIFEST: detail in the EDR Site Report.

**AO362**  
**SSW**  
**1/8-1/4**  
**0.233 mi.**  
**1230 ft.**

**NEW YORK CROSS HARBOR RWY CORP**  
**4302 FIRST AVE**  
**BROOKLYN, NY 11232**  
**Site 4 of 7 in cluster AO**

**RCRA NonGen / NLR** **1001028525**  
**NYR000007575**

**Relative:**  
**Higher**

RCRA NonGen / NLR:

**Actual:**  
**9 ft.**

Date form received by agency: 01/01/2007  
Facility name: NEW YORK CROSS HARBOR RWY CORP  
Facility address: 4302 FIRST AVE  
BROOKLYN, NY 11232  
EPA ID: NYR000007575  
Mailing address: PO BOX 182  
BROOKLYN, NY 11232  
Contact: JOHN GREANEY  
Contact address: PO BOX 182  
BROOKLYN, NY 11232  
Contact country: US  
Contact telephone: 718-788-3690  
Contact email: Not reported  
EPA Region: 02  
Classification: Non-Generator  
Description: Handler: Non-Generators do not presently generate hazardous waste

Owner/Operator Summary:

Owner/operator name: NEW YORK CROSS HARBOR RLWY CORP  
Owner/operator address: 4302 FIRST AVE  
BROOKLYN, NY 11232  
Owner/operator country: US  
Owner/operator telephone: 718-788-3690  
Owner/operator email: Not reported  
Owner/operator fax: Not reported  
Owner/operator extension: Not reported  
Legal status: Private  
Owner/Operator Type: Operator  
Owner/Op start date: Not reported  
Owner/Op end date: Not reported

Owner/operator name: NEW YORK CROSS HARBOR RLWY CORP  
Owner/operator address: 4302 FIRST AVE  
BROOKLYN, NY 11232  
Owner/operator country: US  
Owner/operator telephone: 718-788-3690  
Owner/operator email: Not reported  
Owner/operator fax: Not reported  
Owner/operator extension: Not reported  
Legal status: Private

Map ID  
Direction  
Distance  
Elevation

MAP FINDINGS

Site

Database(s)

EDR ID Number  
EPA ID Number

**NEW YORK CROSS HARBOR RWY CORP (Continued)**

**1001028525**

Owner/Operator Type: Owner  
Owner/Op start date: Not reported  
Owner/Op end date: Not reported

Handler Activities Summary:

U.S. importer of hazardous waste: No  
Mixed waste (haz. and radioactive): No  
Recycler of hazardous waste: No  
Transporter of hazardous waste: No  
Treater, storer or disposer of HW: No  
Underground injection activity: No  
On-site burner exemption: No  
Furnace exemption: No  
Used oil fuel burner: No  
Used oil processor: No  
User oil refiner: No  
Used oil fuel marketer to burner: No  
Used oil Specification marketer: No  
Used oil transfer facility: No  
Used oil transporter: No

Historical Generators:

Date form received by agency:01/01/2006  
Site name: NEW YORK CROSS HARBOR RWY CORP  
Classification: Not a generator, verified

Date form received by agency:06/29/1995  
Site name: NEW YORK CROSS HARBOR RWY CORP  
Classification: Not a generator, verified

. Waste code: NONE  
. Waste name: None

Violation Status: No violations found

**AO363 1ST AVE RAILROAD**  
**SSW 4302 1ST AVENUE**  
**1/8-1/4 BROOKLYN, NY 11232**  
**0.233 mi.**  
**1230 ft. Site 5 of 7 in cluster AO**

**NY UST U004078111**  
**N/A**

**Relative:**  
**Higher**

UST:  
Id/Status: 2-306002 / Unregulated/Closed  
Program Type: PBS  
Region: STATE  
DEC Region: 2  
Expiration Date: N/A  
UTM X: 583275.85759  
UTM Y: 4500831.25692  
Site Type: Other

**Actual:**  
**9 ft.**

Affiliation Records:

Site Id: 14006  
Affiliation Type: Mail Contact  
Company Name: NYC ECONOMIC DEVELOPMENT CORP  
Contact Type: Not reported  
Contact Name: RORY MELVIN  
Address1: 110 WILLIAM STREET

Map ID  
Direction  
Distance  
Elevation

MAP FINDINGS

Site

Database(s)

EDR ID Number  
EPA ID Number

1ST AVE RAILROAD (Continued)

U004078111

Address2: Not reported  
City: NEW YORK  
State: NY  
Zip Code: 10038  
Country Code: 001  
Phone: (212) 312-3816  
EMail: RMELVIN@NYCEDC.COM  
Fax Number: Not reported  
Modified By: NRLOMBAR  
Date Last Modified: 2013-10-18

Site Id: 14006  
Affiliation Type: Facility Owner  
Company Name: CITY OF NEW YORK % NYCEDC  
Contact Type: Not reported  
Contact Name: Not reported  
Address1: 100 WILLIAM STREET  
Address2: Not reported  
City: NEW YORK  
State: NY  
Zip Code: 10038  
Country Code: 001  
Phone: (212) 312-3752  
EMail: Not reported  
Fax Number: Not reported  
Modified By: NRLOMBAR  
Date Last Modified: 2013-10-18

Site Id: 14006  
Affiliation Type: Facility Operator  
Company Name: 1ST AVE RAILROAD  
Contact Type: Not reported  
Contact Name: N/A  
Address1: Not reported  
Address2: Not reported  
City: Not reported  
State: NN  
Zip Code: Not reported  
Country Code: 001  
Phone: N/A  
EMail: Not reported  
Fax Number: Not reported  
Modified By: NRLOMBAR  
Date Last Modified: 2013-10-18

Site Id: 14006  
Affiliation Type: Emergency Contact  
Company Name: CITY OF NEW YORK % NYCEDC  
Contact Type: Not reported  
Contact Name: TRACEY BELL  
Address1: Not reported  
Address2: Not reported  
City: Not reported  
State: NN  
Zip Code: Not reported  
Country Code: 999  
Phone: (212) 312-3752



Map ID  
Direction  
Distance  
Elevation

MAP FINDINGS

Site

Database(s)

EDR ID Number  
EPA ID Number

1ST AVE RAILROAD (Continued)

U004078111

EMail: Not reported  
Fax Number: Not reported  
Modified By: NRLOMBAR  
Date Last Modified: 2013-10-18

Tank Info:

Tank Number: 001H  
Tank ID: 16395  
Tank Status: Closed - In Place  
Material Name: Closed - In Place  
Capacity Gallons: 7500  
Install Date: Not reported  
Date Tank Closed: 04/01/1998  
Registered: True  
Tank Location: Underground  
Tank Type: Steel/carbon steel  
Material Code: 0008  
Common Name of Substance: Diesel

Tightness Test Method: NN  
Date Test: Not reported  
Next Test Date: Not reported  
Pipe Model: Not reported  
Modified By: TRANSLAT  
Last Modified: 04/14/2017

Equipment Records:

B00 - Tank External Protection - None  
F00 - Pipe External Protection - None  
C02 - Pipe Location - Underground/On-ground  
G00 - Tank Secondary Containment - None  
J02 - Dispenser - Suction Dispenser  
H00 - Tank Leak Detection - None  
I00 - Overfill - None  
A00 - Tank Internal Protection - None  
D01 - Pipe Type - Steel/Carbon Steel/Iron

Tank Number: 002H  
Tank ID: 52851  
Tank Status: Closed - In Place  
Material Name: Closed - In Place  
Capacity Gallons: 7500  
Install Date: Not reported  
Date Tank Closed: 04/01/1998  
Registered: True  
Tank Location: Underground  
Tank Type: Steel/carbon steel  
Material Code: 0008  
Common Name of Substance: Diesel

Tightness Test Method: NN  
Date Test: Not reported  
Next Test Date: Not reported  
Pipe Model: Not reported  
Modified By: TRANSLAT

Map ID  
Direction  
Distance  
Elevation

MAP FINDINGS

Site

Database(s)

EDR ID Number  
EPA ID Number

**1ST AVE RAILROAD (Continued)**

**U004078111**

Last Modified: 04/14/2017  
Equipment Records:  
H00 - Tank Leak Detection - None  
I00 - Overfill - None  
C02 - Pipe Location - Underground/On-ground  
G00 - Tank Secondary Containment - None  
J02 - Dispenser - Suction Dispenser  
B00 - Tank External Protection - None  
F00 - Pipe External Protection - None  
A00 - Tank Internal Protection - None  
D01 - Pipe Type - Steel/Carbon Steel/Iron

Tank Number: 003A  
Tank ID: 52852  
Tank Status: Closed - Removed  
Material Name: Closed - Removed  
Capacity Gallons: 550  
Install Date: Not reported  
Date Tank Closed: 04/01/1997  
Registered: True  
Tank Location: Underground  
Tank Type: Steel/carbon steel  
Material Code: 0008  
Common Name of Substance: Diesel

Tightness Test Method: NN  
Date Test: Not reported  
Next Test Date: Not reported  
Pipe Model: Not reported  
Modified By: TRANSLAT  
Last Modified: 04/14/2017

Equipment Records:  
G00 - Tank Secondary Containment - None  
J02 - Dispenser - Suction Dispenser  
C02 - Pipe Location - Underground/On-ground  
F00 - Pipe External Protection - None  
B00 - Tank External Protection - None  
H00 - Tank Leak Detection - None  
I00 - Overfill - None  
D01 - Pipe Type - Steel/Carbon Steel/Iron  
A00 - Tank Internal Protection - None

Tank Number: 004A  
Tank ID: 52853  
Tank Status: Closed - Removed  
Material Name: Closed - Removed  
Capacity Gallons: 550  
Install Date: Not reported  
Date Tank Closed: 04/01/1997  
Registered: True  
Tank Location: Underground  
Tank Type: Steel/carbon steel  
Material Code: 0008  
Common Name of Substance: Diesel

Map ID  
Direction  
Distance  
Elevation

MAP FINDINGS

Site

Database(s)

EDR ID Number  
EPA ID Number

**1ST AVE RAILROAD (Continued)**

**U004078111**

Tightness Test Method: NN  
Date Test: Not reported  
Next Test Date: Not reported  
Pipe Model: Not reported  
Modified By: TRANSLAT  
Last Modified: 04/14/2017

Equipment Records:

B00 - Tank External Protection - None  
F00 - Pipe External Protection - None  
A00 - Tank Internal Protection - None  
D01 - Pipe Type - Steel/Carbon Steel/Iron  
H00 - Tank Leak Detection - None  
I00 - Overfill - None  
C02 - Pipe Location - Underground/On-ground  
G00 - Tank Secondary Containment - None  
J02 - Dispenser - Suction Dispenser

Tank Number: 005A  
Tank ID: 52854  
Tank Status: Closed - Removed  
Material Name: Closed - Removed  
Capacity Gallons: 550  
Install Date: Not reported  
Date Tank Closed: 04/01/1997  
Registered: True  
Tank Location: Underground  
Tank Type: Steel/carbon steel  
Material Code: 0008  
Common Name of Substance: Diesel

Tightness Test Method: NN  
Date Test: Not reported  
Next Test Date: Not reported  
Pipe Model: Not reported  
Modified By: TRANSLAT  
Last Modified: 04/14/2017

Equipment Records:

H00 - Tank Leak Detection - None  
I00 - Overfill - None  
C02 - Pipe Location - Underground/On-ground  
G00 - Tank Secondary Containment - None  
J02 - Dispenser - Suction Dispenser  
B00 - Tank External Protection - None  
F00 - Pipe External Protection - None  
A00 - Tank Internal Protection - None  
D01 - Pipe Type - Steel/Carbon Steel/Iron

Tank Number: 006B  
Tank ID: 52855  
Tank Status: Closed - Removed  
Material Name: Closed - Removed  
Capacity Gallons: 550  
Install Date: Not reported  
Date Tank Closed: 04/01/1997

Map ID  
Direction  
Distance  
Elevation

MAP FINDINGS

Site

Database(s)

EDR ID Number  
EPA ID Number

**1ST AVE RAILROAD (Continued)**

**U004078111**

Registered: True  
Tank Location: Underground  
Tank Type: Steel/carbon steel  
Material Code: 0008  
Common Name of Substance: Diesel

Tightness Test Method: NN  
Date Test: Not reported  
Next Test Date: Not reported  
Pipe Model: Not reported  
Modified By: TRANSLAT  
Last Modified: 04/14/2017

Equipment Records:

C02 - Pipe Location - Underground/On-ground  
G00 - Tank Secondary Containment - None  
J02 - Dispenser - Suction Dispenser  
B00 - Tank External Protection - None  
F00 - Pipe External Protection - None  
H00 - Tank Leak Detection - None  
I00 - Overfill - None  
A00 - Tank Internal Protection - None  
D01 - Pipe Type - Steel/Carbon Steel/Iron

Tank Number: 007B  
Tank ID: 52856  
Tank Status: Closed - Removed  
Material Name: Closed - Removed  
Capacity Gallons: 550  
Install Date: Not reported  
Date Tank Closed: 04/01/1997  
Registered: True  
Tank Location: Underground  
Tank Type: Steel/carbon steel  
Material Code: 0008  
Common Name of Substance: Diesel

Tightness Test Method: NN  
Date Test: Not reported  
Next Test Date: Not reported  
Pipe Model: Not reported  
Modified By: TRANSLAT  
Last Modified: 04/14/2017

Equipment Records:

H00 - Tank Leak Detection - None  
I00 - Overfill - None  
C02 - Pipe Location - Underground/On-ground  
G00 - Tank Secondary Containment - None  
J02 - Dispenser - Suction Dispenser  
B00 - Tank External Protection - None  
F00 - Pipe External Protection - None  
A00 - Tank Internal Protection - None  
D01 - Pipe Type - Steel/Carbon Steel/Iron

Tank Number: 008C

Map ID  
Direction  
Distance  
Elevation

MAP FINDINGS

Site

Database(s)

EDR ID Number  
EPA ID Number

1ST AVE RAILROAD (Continued)

U004078111

Tank ID: 52857  
Tank Status: Closed - Removed  
Material Name: Closed - Removed  
Capacity Gallons: 550  
Install Date: Not reported  
Date Tank Closed: 04/01/1997  
Registered: True  
Tank Location: Underground  
Tank Type: Steel/carbon steel  
Material Code: 0008  
Common Name of Substance: Diesel

Tightness Test Method: NN  
Date Test: Not reported  
Next Test Date: Not reported  
Pipe Model: Not reported  
Modified By: TRANSLAT  
Last Modified: 04/14/2017

Equipment Records:

C02 - Pipe Location - Underground/On-ground  
G00 - Tank Secondary Containment - None  
J02 - Dispenser - Suction Dispenser  
B00 - Tank External Protection - None  
F00 - Pipe External Protection - None  
H00 - Tank Leak Detection - None  
I00 - Overfill - None  
A00 - Tank Internal Protection - None  
D01 - Pipe Type - Steel/Carbon Steel/Iron

Tank Number: 009C  
Tank ID: 52858  
Tank Status: Closed - Removed  
Material Name: Closed - Removed  
Capacity Gallons: 550  
Install Date: Not reported  
Date Tank Closed: 04/01/1997  
Registered: True  
Tank Location: Underground  
Tank Type: Steel/carbon steel  
Material Code: 0008  
Common Name of Substance: Diesel

Tightness Test Method: NN  
Date Test: Not reported  
Next Test Date: Not reported  
Pipe Model: Not reported  
Modified By: TRANSLAT  
Last Modified: 04/14/2017

Equipment Records:

C02 - Pipe Location - Underground/On-ground  
G00 - Tank Secondary Containment - None  
J02 - Dispenser - Suction Dispenser  
B00 - Tank External Protection - None  
F00 - Pipe External Protection - None  
H00 - Tank Leak Detection - None

Map ID  
Direction  
Distance  
Elevation

MAP FINDINGS

Site

Database(s)

EDR ID Number  
EPA ID Number

1ST AVE RAILROAD (Continued)

U004078111

I00 - Overfill - None  
A00 - Tank Internal Protection - None  
D01 - Pipe Type - Steel/Carbon Steel/Iron

Tank Number: 010D  
Tank ID: 52859  
Tank Status: Closed - Removed  
Material Name: Closed - Removed  
Capacity Gallons: 550  
Install Date: Not reported  
Date Tank Closed: 04/01/1997  
Registered: True  
Tank Location: Underground  
Tank Type: Steel/carbon steel  
Material Code: 0008  
Common Name of Substance: Diesel

Tightness Test Method: NN  
Date Test: Not reported  
Next Test Date: Not reported  
Pipe Model: Not reported  
Modified By: TRANSLAT  
Last Modified: 04/14/2017

Equipment Records:

H00 - Tank Leak Detection - None  
I00 - Overfill - None  
C02 - Pipe Location - Underground/On-ground  
G00 - Tank Secondary Containment - None  
J02 - Dispenser - Suction Dispenser  
B00 - Tank External Protection - None  
F00 - Pipe External Protection - None  
A00 - Tank Internal Protection - None  
D01 - Pipe Type - Steel/Carbon Steel/Iron

Tank Number: 011D  
Tank ID: 52860  
Tank Status: Closed - Removed  
Material Name: Closed - Removed  
Capacity Gallons: 550  
Install Date: Not reported  
Date Tank Closed: 04/01/1997  
Registered: True  
Tank Location: Underground  
Tank Type: Steel/carbon steel  
Material Code: 0008  
Common Name of Substance: Diesel

Tightness Test Method: NN  
Date Test: Not reported  
Next Test Date: Not reported  
Pipe Model: Not reported  
Modified By: TRANSLAT  
Last Modified: 04/14/2017

Equipment Records:

Map ID  
Direction  
Distance  
Elevation

MAP FINDINGS

Site

Database(s)

EDR ID Number  
EPA ID Number

1ST AVE RAILROAD (Continued)

U004078111

H00 - Tank Leak Detection - None  
I00 - Overfill - None  
B00 - Tank External Protection - None  
F00 - Pipe External Protection - None  
C02 - Pipe Location - Underground/On-ground  
G00 - Tank Secondary Containment - None  
J02 - Dispenser - Suction Dispenser  
A00 - Tank Internal Protection - None  
D01 - Pipe Type - Steel/Carbon Steel/Iron

Tank Number: 012D  
Tank ID: 52861  
Tank Status: Closed - Removed  
Material Name: Closed - Removed  
Capacity Gallons: 550  
Install Date: Not reported  
Date Tank Closed: 04/01/1997  
Registered: True  
Tank Location: Underground  
Tank Type: Steel/carbon steel  
Material Code: 0008  
Common Name of Substance: Diesel

Tightness Test Method: NN  
Date Test: Not reported  
Next Test Date: Not reported  
Pipe Model: Not reported  
Modified By: TRANSLAT  
Last Modified: 04/14/2017

Equipment Records:

H00 - Tank Leak Detection - None  
I00 - Overfill - None  
C02 - Pipe Location - Underground/On-ground  
G00 - Tank Secondary Containment - None  
J02 - Dispenser - Suction Dispenser  
B00 - Tank External Protection - None  
F00 - Pipe External Protection - None  
A00 - Tank Internal Protection - None  
D01 - Pipe Type - Steel/Carbon Steel/Iron

Tank Number: 013D  
Tank ID: 52862  
Tank Status: Closed - Removed  
Material Name: Closed - Removed  
Capacity Gallons: 550  
Install Date: Not reported  
Date Tank Closed: 04/01/1997  
Registered: True  
Tank Location: Underground  
Tank Type: Steel/carbon steel  
Material Code: 0008  
Common Name of Substance: Diesel

Tightness Test Method: NN  
Date Test: Not reported

Map ID  
Direction  
Distance  
Elevation

MAP FINDINGS

Site

Database(s)

EDR ID Number  
EPA ID Number

1ST AVE RAILROAD (Continued)

U004078111

Next Test Date: Not reported  
Pipe Model: Not reported  
Modified By: TRANSLAT  
Last Modified: 04/14/2017

Equipment Records:

B00 - Tank External Protection - None  
F00 - Pipe External Protection - None  
H00 - Tank Leak Detection - None  
I00 - Overfill - None  
A00 - Tank Internal Protection - None  
D01 - Pipe Type - Steel/Carbon Steel/Iron  
C02 - Pipe Location - Underground/On-ground  
G00 - Tank Secondary Containment - None  
J02 - Dispenser - Suction Dispenser

Tank Number: 014E  
Tank ID: 52869  
Tank Status: Closed - Removed  
Material Name: Closed - Removed  
Capacity Gallons: 2000  
Install Date: Not reported  
Date Tank Closed: 04/01/1997  
Registered: True  
Tank Location: Underground  
Tank Type: Steel/carbon steel  
Material Code: 0008  
Common Name of Substance: Diesel

Tightness Test Method: NN  
Date Test: Not reported  
Next Test Date: Not reported  
Pipe Model: Not reported  
Modified By: TRANSLAT  
Last Modified: 04/14/2017

Equipment Records:

G00 - Tank Secondary Containment - None  
J02 - Dispenser - Suction Dispenser  
C02 - Pipe Location - Underground/On-ground  
F00 - Pipe External Protection - None  
B00 - Tank External Protection - None  
H00 - Tank Leak Detection - None  
I00 - Overfill - None  
D01 - Pipe Type - Steel/Carbon Steel/Iron  
A00 - Tank Internal Protection - None

Tank Number: 015F  
Tank ID: 52863  
Tank Status: Closed - Removed  
Material Name: Closed - Removed  
Capacity Gallons: 550  
Install Date: Not reported  
Date Tank Closed: 05/01/1997  
Registered: True  
Tank Location: Underground



Map ID  
Direction  
Distance  
Elevation

MAP FINDINGS

Site

Database(s)

EDR ID Number  
EPA ID Number

1ST AVE RAILROAD (Continued)

U004078111

Tank Type: Steel/carbon steel  
Material Code: 0008  
Common Name of Substance: Diesel

Tightness Test Method: NN  
Date Test: Not reported  
Next Test Date: Not reported  
Pipe Model: Not reported  
Modified By: TRANSLAT  
Last Modified: 04/14/2017

Equipment Records:

G00 - Tank Secondary Containment - None  
J02 - Dispenser - Suction Dispenser  
C02 - Pipe Location - Underground/On-ground  
F00 - Pipe External Protection - None  
B00 - Tank External Protection - None  
H00 - Tank Leak Detection - None  
I00 - Overfill - None  
D01 - Pipe Type - Steel/Carbon Steel/Iron  
A00 - Tank Internal Protection - None

Tank Number: 016F  
Tank ID: 52864  
Tank Status: Closed - Removed  
Material Name: Closed - Removed  
Capacity Gallons: 550  
Install Date: Not reported  
Date Tank Closed: 05/01/1997  
Registered: True  
Tank Location: Underground  
Tank Type: Steel/carbon steel  
Material Code: 0008  
Common Name of Substance: Diesel

Tightness Test Method: NN  
Date Test: Not reported  
Next Test Date: Not reported  
Pipe Model: Not reported  
Modified By: TRANSLAT  
Last Modified: 04/14/2017

Equipment Records:

B00 - Tank External Protection - None  
F00 - Pipe External Protection - None  
H00 - Tank Leak Detection - None  
I00 - Overfill - None  
C02 - Pipe Location - Underground/On-ground  
G00 - Tank Secondary Containment - None  
J02 - Dispenser - Suction Dispenser  
A00 - Tank Internal Protection - None  
D01 - Pipe Type - Steel/Carbon Steel/Iron

Tank Number: 017F  
Tank ID: 52865  
Tank Status: Closed - Removed

Map ID  
Direction  
Distance  
Elevation

MAP FINDINGS

Site

Database(s)

EDR ID Number  
EPA ID Number

**1ST AVE RAILROAD (Continued)**

**U004078111**

Material Name: Closed - Removed  
Capacity Gallons: 550  
Install Date: Not reported  
Date Tank Closed: 05/01/1997  
Registered: True  
Tank Location: Underground  
Tank Type: Steel/carbon steel  
Material Code: 0008  
Common Name of Substance: Diesel

Tightness Test Method: NN  
Date Test: Not reported  
Next Test Date: Not reported  
Pipe Model: Not reported  
Modified By: TRANSLAT  
Last Modified: 04/14/2017

Equipment Records:

H00 - Tank Leak Detection - None  
I00 - Overfill - None  
B00 - Tank External Protection - None  
F00 - Pipe External Protection - None  
C02 - Pipe Location - Underground/On-ground  
G00 - Tank Secondary Containment - None  
J02 - Dispenser - Suction Dispenser  
A00 - Tank Internal Protection - None  
D01 - Pipe Type - Steel/Carbon Steel/Iron

Tank Number: 018G  
Tank ID: 52866  
Tank Status: Closed - Removed  
Material Name: Closed - Removed  
Capacity Gallons: 550  
Install Date: Not reported  
Date Tank Closed: 04/01/1997  
Registered: True  
Tank Location: Underground  
Tank Type: Steel/carbon steel  
Material Code: 0008  
Common Name of Substance: Diesel

Tightness Test Method: NN  
Date Test: Not reported  
Next Test Date: Not reported  
Pipe Model: Not reported  
Modified By: TRANSLAT  
Last Modified: 04/14/2017

Equipment Records:

C02 - Pipe Location - Underground/On-ground  
G00 - Tank Secondary Containment - None  
J02 - Dispenser - Suction Dispenser  
B00 - Tank External Protection - None  
F00 - Pipe External Protection - None  
H00 - Tank Leak Detection - None  
I00 - Overfill - None  
A00 - Tank Internal Protection - None

Map ID  
Direction  
Distance  
Elevation

MAP FINDINGS

Site

Database(s)

EDR ID Number  
EPA ID Number

1ST AVE RAILROAD (Continued)

U004078111

D01 - Pipe Type - Steel/Carbon Steel/Iron

Tank Number: 019G  
Tank ID: 52867  
Tank Status: Closed - Removed  
Material Name: Closed - Removed  
Capacity Gallons: 550  
Install Date: Not reported  
Date Tank Closed: 04/01/1997  
Registered: True  
Tank Location: Underground  
Tank Type: Steel/carbon steel  
Material Code: 0008  
Common Name of Substance: Diesel

Tightness Test Method: NN  
Date Test: Not reported  
Next Test Date: Not reported  
Pipe Model: Not reported  
Modified By: TRANSLAT  
Last Modified: 04/14/2017

Equipment Records:

B00 - Tank External Protection - None  
F00 - Pipe External Protection - None  
A00 - Tank Internal Protection - None  
D01 - Pipe Type - Steel/Carbon Steel/Iron  
H00 - Tank Leak Detection - None  
I00 - Overfill - None  
C02 - Pipe Location - Underground/On-ground  
G00 - Tank Secondary Containment - None  
J02 - Dispenser - Suction Dispenser

Tank Number: 020L  
Tank ID: 52868  
Tank Status: Closed - Removed  
Material Name: Closed - Removed  
Capacity Gallons: 550  
Install Date: Not reported  
Date Tank Closed: 04/01/1997  
Registered: True  
Tank Location: Underground  
Tank Type: Steel/carbon steel  
Material Code: 0008  
Common Name of Substance: Diesel

Tightness Test Method: NN  
Date Test: Not reported  
Next Test Date: Not reported  
Pipe Model: Not reported  
Modified By: TRANSLAT  
Last Modified: 04/14/2017

Equipment Records:

H00 - Tank Leak Detection - None  
I00 - Overfill - None

Map ID  
Direction  
Distance  
Elevation

MAP FINDINGS

Site

Database(s)

EDR ID Number  
EPA ID Number

1ST AVE RAILROAD (Continued)

U004078111

C02 - Pipe Location - Underground/On-ground  
G00 - Tank Secondary Containment - None  
J02 - Dispenser - Suction Dispenser  
B00 - Tank External Protection - None  
F00 - Pipe External Protection - None  
A00 - Tank Internal Protection - None  
D01 - Pipe Type - Steel/Carbon Steel/Iron

Tank Number: 21  
Tank ID: 249973  
Tank Status: Closed - Removed  
Material Name: Closed - Removed  
Capacity Gallons: 550  
Install Date: Not reported  
Date Tank Closed: 07/11/2013  
Registered: True  
Tank Location: Underground  
Tank Type: Fiberglass reinforced plastic [FRP]  
Tightness Test Method: NN  
Date Test: Not reported  
Next Test Date: Not reported  
Pipe Model: Not reported  
Modified By: NRLOMBAR  
Last Modified: 04/14/2017

Equipment Records:

B00 - Tank External Protection - None  
C00 - Pipe Location - No Piping  
F00 - Pipe External Protection - None  
D00 - Pipe Type - No Piping  
L00 - Piping Leak Detection - None  
J00 - Dispenser - None  
E00 - Piping Secondary Containment - None  
G03 - Tank Secondary Containment - Vault (w/o access)  
H00 - Tank Leak Detection - None  
I00 - Overfill - None  
A00 - Tank Internal Protection - None  
K00 - Spill Prevention - None

Tank Number: 22  
Tank ID: 249974  
Tank Status: Closed - Removed  
Material Name: Closed - Removed  
Capacity Gallons: 550  
Install Date: Not reported  
Date Tank Closed: 07/11/2013  
Registered: True  
Tank Location: Underground  
Tank Type: Fiberglass reinforced plastic [FRP]  
Tightness Test Method: NN  
Date Test: Not reported  
Next Test Date: Not reported  
Pipe Model: Not reported  
Modified By: NRLOMBAR  
Last Modified: 04/14/2017

Map ID  
Direction  
Distance  
Elevation

MAP FINDINGS

Site

Database(s)

EDR ID Number  
EPA ID Number

1ST AVE RAILROAD (Continued)

U004078111

Equipment Records:

D00 - Pipe Type - No Piping  
L00 - Piping Leak Detection - None  
C00 - Pipe Location - No Piping  
F00 - Pipe External Protection - None  
J00 - Dispenser - None  
E00 - Piping Secondary Containment - None  
G03 - Tank Secondary Containment - Vault (w/o access)  
H00 - Tank Leak Detection - None  
I00 - Overfill - None  
A00 - Tank Internal Protection - None  
B01 - Tank External Protection - Painted/Asphalt Coating  
K00 - Spill Prevention - None

AO364  
SSW  
1/8-1/4  
0.233 mi.  
1230 ft.

1ST AVE RAILROAD  
4302 1ST AVENUE  
BROOKLYN, NY 11232  
Site 6 of 7 in cluster AO

NY AST U000401771  
N/A

Relative:  
Higher

AST:

Region: STATE  
DEC Region: 2  
Site Status: Unregulated/Closed  
Facility Id: 2-306002  
Program Type: PBS  
UTM X: 583275.85759  
UTM Y: 4500831.25692  
Expiration Date: N/A  
Site Type: Other

Actual:  
9 ft.

Affiliation Records:

Site Id: 14006  
Affiliation Type: Mail Contact  
Company Name: NYC ECONOMIC DEVELOPMENT CORP  
Contact Type: Not reported  
Contact Name: RORY MELVIN  
Address1: 110 WILLIAM STREET  
Address2: Not reported  
City: NEW YORK  
State: NY  
Zip Code: 10038  
Country Code: 001  
Phone: (212) 312-3816  
EMail: RMELVIN@NYCEDC.COM  
Fax Number: Not reported  
Modified By: NRLOMBAR  
Date Last Modified: 2013-10-18

Site Id: 14006  
Affiliation Type: Facility Owner  
Company Name: CITY OF NEW YORK % NYCEDC  
Contact Type: Not reported  
Contact Name: Not reported  
Address1: 100 WILLIAM STREET  
Address2: Not reported  
City: NEW YORK  
State: NY

Map ID  
Direction  
Distance  
Elevation

MAP FINDINGS

Site

Database(s)

EDR ID Number  
EPA ID Number

**1ST AVE RAILROAD (Continued)**

**U000401771**

Zip Code: 10038  
Country Code: 001  
Phone: (212) 312-3752  
EMail: Not reported  
Fax Number: Not reported  
Modified By: NRLOMBAR  
Date Last Modified: 2013-10-18

Site Id: 14006  
Affiliation Type: Facility Operator  
Company Name: 1ST AVE RAILROAD  
Contact Type: Not reported  
Contact Name: N/A  
Address1: Not reported  
Address2: Not reported  
City: Not reported  
State: NN  
Zip Code: Not reported  
Country Code: 001  
Phone: N/A  
EMail: Not reported  
Fax Number: Not reported  
Modified By: NRLOMBAR  
Date Last Modified: 2013-10-18

Site Id: 14006  
Affiliation Type: Emergency Contact  
Company Name: CITY OF NEW YORK % NYCEDC  
Contact Type: Not reported  
Contact Name: TRACEY BELL  
Address1: Not reported  
Address2: Not reported  
City: Not reported  
State: NN  
Zip Code: Not reported  
Country Code: 999  
Phone: (212) 312-3752  
EMail: Not reported  
Fax Number: Not reported  
Modified By: NRLOMBAR  
Date Last Modified: 2013-10-18

**Tank Info:**

Tank Number: 003  
Tank Id: 56518  
Material Code: 0008  
Common Name of Substance: Diesel

**Equipment Records:**

I02 - Overfill - High Level Alarm  
L01 - Piping Leak Detection - Interstitial - Electronic Monitoring  
C01 - Pipe Location - Aboveground  
F05 - Pipe External Protection - Jacketed  
E04 - Piping Secondary Containment - Double walled UG  
J01 - Dispenser - Pressurized Dispenser

Map ID  
Direction  
Distance  
Elevation

MAP FINDINGS

Site

Database(s)

EDR ID Number  
EPA ID Number

1ST AVE RAILROAD (Continued)

U000401771

A00 - Tank Internal Protection - None  
B01 - Tank External Protection - Painted/Asphalt Coating  
D01 - Pipe Type - Steel/Carbon Steel/Iron  
G09 - Tank Secondary Containment - Modified Double-Walled  
(Aboveground)  
H01 - Tank Leak Detection - Interstitial - Electronic Monitoring  
K00 - Spill Prevention - None  
H05 - Tank Leak Detection - In-Tank System (ATG)

Tank Location: 3  
Tank Type: Steel/Carbon Steel/Iron  
Tank Status: Closed - Removed  
Pipe Model: B  
Install Date: 03/01/1999  
Capacity Gallons: 4000  
Tightness Test Method: NN  
Date Test: Not reported  
Next Test Date: Not reported  
Date Tank Closed: 09/12/2012  
Register: True  
Modified By: NRLOMBAR  
Last Modified: 04/14/2017  
Material Name: Not reported

AV365  
East  
1/8-1/4  
0.233 mi.  
1231 ft.

CON EDISON SERVICE BOX: 46975  
165 27TH ST  
BROOKLYN, NY 11232  
Site 1 of 2 in cluster AV

RCRA NonGen / NLR 1016966780  
NY MANIFEST NYP004396222

Relative:  
Higher

RCRA NonGen / NLR:

Date form received by agency:12/21/2013  
Facility name: CON EDISON SERVICE BOX: 46975  
Facility address: 165 27TH ST  
BROOKLYN, NY 11232  
EPA ID: NYP004396222  
Mailing address: IRVING PL, 15TH FL NE  
NEW YORK, NY 10003  
Contact: THOMAS TEELING  
Contact address: Not reported  
Contact country: Not reported  
Contact telephone: 212-460-3770  
Contact email: Not reported  
EPA Region: 02  
Classification: Non-Generator  
Description: Handler: Non-Generators do not presently generate hazardous waste

Actual:  
20 ft.

Handler Activities Summary:

U.S. importer of hazardous waste: No  
Mixed waste (haz. and radioactive): No  
Recycler of hazardous waste: No  
Transporter of hazardous waste: No  
Treater, storer or disposer of HW: No  
Underground injection activity: No  
On-site burner exemption: No  
Furnace exemption: No  
Used oil fuel burner: No

Map ID  
Direction  
Distance  
Elevation

MAP FINDINGS

Site

Database(s)

EDR ID Number  
EPA ID Number

**CON EDISON SERVICE BOX: 46975 (Continued)**

**1016966780**

Used oil processor: No  
User oil refiner: No  
Used oil fuel marketer to burner: No  
Used oil Specification marketer: No  
Used oil transfer facility: No  
Used oil transporter: No

Historical Generators:

Date form received by agency: 11/21/2013  
Site name: CON EDISON SERVICE BOX: 46975  
Classification: Conditionally Exempt Small Quantity Generator

Violation Status: No violations found

NY MANIFEST:

Country: USA  
EPA ID: NYP004396222  
Facility Status: Not reported  
Location Address 1: 165 27 ST  
Code: BP  
Location Address 2: SB 46975  
Total Tanks: Not reported  
Location City: BROOKLYN  
Location State: NY  
Location Zip: Not reported  
Location Zip 4: Not reported

NY MANIFEST:

EPAID: NYP004396222  
Mailing Name: CON EDISON  
Mailing Contact: CON EDISON  
Mailing Address 1: 4 IRVING PL 15TH FL  
Mailing Address 2: Not reported  
Mailing City: NEW YORK  
Mailing State: NY  
Mailing Zip: 10003  
Mailing Zip 4: Not reported  
Mailing Country: USA  
Mailing Phone: 2124603770

NY MANIFEST:

Document ID: Not reported  
Manifest Status: Not reported  
seq: Not reported  
Year: 2013  
Trans1 State ID: NJD003812047  
Trans2 State ID: Not reported  
Generator Ship Date: 11/21/2013  
Trans1 Recv Date: 11/21/2013  
Trans2 Recv Date: Not reported  
TSD Site Recv Date: 11/21/2013  
Part A Recv Date: Not reported  
Part B Recv Date: Not reported  
Generator EPA ID: NYP004396222  
Trans1 EPA ID: Not reported  
Trans2 EPA ID: Not reported  
TSD ID 1: NJD991291105



Map ID  
Direction  
Distance  
Elevation

MAP FINDINGS

Site

Database(s)

EDR ID Number  
EPA ID Number

**CON EDISON SERVICE BOX: 46975 (Continued)**

**1016966780**

TSDf ID 2: Not reported  
Manifest Tracking Number: 002299028GBF  
Import Indicator: N  
Export Indicator: N  
Discr Quantity Indicator: N  
Discr Type Indicator: N  
Discr Residue Indicator: N  
Discr Partial Reject Indicator: N  
Discr Full Reject Indicator: N  
Manifest Ref Number: Not reported  
Alt Facility RCRA ID: Not reported  
Alt Facility Sign Date: Not reported  
MGMT Method Type Code: H110  
Waste Code: Not reported  
Waste Code: Not reported  
Waste Code: Not reported  
Waste Code: Not reported  
Waste Code: Not reported  
Waste Code: Not reported  
Quantity: 50  
Units: G - Gallons (liquids only)\* (8.3 pounds)  
Number of Containers: 1  
Container Type: TT - Cargo tank, tank trucks  
Handling Method: T Chemical, physical, or biological treatment.  
Specific Gravity: 1  
Waste Code: D008  
Waste Code 1\_2: Not reported  
Waste Code 1\_3: Not reported  
Waste Code 1\_4: Not reported  
Waste Code 1\_5: Not reported  
Waste Code 1\_6: Not reported

[Click this hyperlink](#) while viewing on your computer to access additional NY\_MANIFEST: detail in the EDR Site Report.

**AW366**  
**South**  
**1/8-1/4**  
**0.234 mi.**  
**1234 ft.**

**CON EDISON SERVICE BOX: 48388**  
**313 42 ST**  
**BROOKLYN, NY 11232**

**RCRA NonGen / NLR** **1016965555**  
**NY MANIFEST** **NYP004384251**

**Site 1 of 2 in cluster AW**

**Relative:**  
**Higher**

RCRA NonGen / NLR:

Date form received by agency:12/01/2013  
Facility name: CON EDISON SERVICE BOX: 48388  
Facility address: 313 42 ST  
BROOKLYN, NY 11232  
EPA ID: NYP004384251  
Mailing address: IRVING PL, 15TH FL NE  
NEW YORK, NY 10003  
Contact: THOMAS TEELING  
Contact address: Not reported  
Not reported  
Contact country: Not reported  
Contact telephone: 212-460-3770  
Contact email: Not reported  
EPA Region: 02  
Classification: Non-Generator

**Actual:**  
**29 ft.**

Map ID  
Direction  
Distance  
Elevation

MAP FINDINGS

Site

Database(s)

EDR ID Number  
EPA ID Number

**CON EDISON SERVICE BOX: 48388 (Continued)**

**1016965555**

Description: Handler: Non-Generators do not presently generate hazardous waste

Handler Activities Summary:

U.S. importer of hazardous waste: No  
Mixed waste (haz. and radioactive): No  
Recycler of hazardous waste: No  
Transporter of hazardous waste: No  
Treater, storer or disposer of HW: No  
Underground injection activity: No  
On-site burner exemption: No  
Furnace exemption: No  
Used oil fuel burner: No  
Used oil processor: No  
User oil refiner: No  
Used oil fuel marketer to burner: No  
Used oil Specification marketer: No  
Used oil transfer facility: No  
Used oil transporter: No

Historical Generators:

Date form received by agency: 11/01/2013  
Site name: CON EDISON SERVICE BOX: 48388  
Classification: Conditionally Exempt Small Quantity Generator

Violation Status: No violations found

NY MANIFEST:

Country: USA  
EPA ID: NYP004384251  
Facility Status: Not reported  
Location Address 1: 42ND 5 20PT SOUTH OF 2ND AVE  
Code: BP  
Location Address 2: SB43888  
Total Tanks: Not reported  
Location City: BROOKLYN  
Location State: NY  
Location Zip: 11232  
Location Zip 4: Not reported

NY MANIFEST:

EPAID: NYP004384251  
Mailing Name: CON EDISON  
Mailing Contact: CON EDISON  
Mailing Address 1: 4 IRVING PLACE  
Mailing Address 2: 15TH FL  
Mailing City: NEW YORK  
Mailing State: NY  
Mailing Zip: 10003  
Mailing Zip 4: Not reported  
Mailing Country: USA  
Mailing Phone: Not reported

NY MANIFEST:

Document ID: Not reported  
Manifest Status: Not reported  
seq: Not reported  
Year: 2013

Map ID  
Direction  
Distance  
Elevation

MAP FINDINGS

Site

Database(s)

EDR ID Number  
EPA ID Number

**CON EDISON SERVICE BOX: 48388 (Continued)**

**1016965555**

Trans1 State ID: NJD003812047  
Trans2 State ID: Not reported  
Generator Ship Date: 11/01/2013  
Trans1 Recv Date: 11/01/2013  
Trans2 Recv Date: Not reported  
TSD Site Recv Date: 11/04/2013  
Part A Recv Date: Not reported  
Part B Recv Date: Not reported  
Generator EPA ID: NYP004384251  
Trans1 EPA ID: Not reported  
Trans2 EPA ID: Not reported  
TSDF ID 1: NJD991291105  
TSDF ID 2: Not reported  
Manifest Tracking Number: 002086531GBF  
Import Indicator: N  
Export Indicator: N  
Discr Quantity Indicator: N  
Discr Type Indicator: N  
Discr Residue Indicator: N  
Discr Partial Reject Indicator: N  
Discr Full Reject Indicator: N  
Manifest Ref Number: Not reported  
Alt Facility RCRA ID: Not reported  
Alt Facility Sign Date: Not reported  
MGMT Method Type Code: H110  
Waste Code: Not reported  
Waste Code: Not reported  
Waste Code: Not reported  
Waste Code: Not reported  
Waste Code: Not reported  
Waste Code: Not reported  
Quantity: 50  
Units: G - Gallons (liquids only)\* (8.3 pounds)  
Number of Containers: 1  
Container Type: TT - Cargo tank, tank trucks  
Handling Method: T Chemical, physical, or biological treatment.  
Specific Gravity: 1  
Waste Code: D008  
Waste Code 1\_2: Not reported  
Waste Code 1\_3: Not reported  
Waste Code 1\_4: Not reported  
Waste Code 1\_5: Not reported  
Waste Code 1\_6: Not reported

[Click this hyperlink](#) while viewing on your computer to access additional NY\_MANIFEST: detail in the EDR Site Report.

MAP FINDINGS

Map ID  
 Direction  
 Distance  
 Elevation

Site

Database(s)

EDR ID Number  
 EPA ID Number

**AV367 SMILEY REALTY OF BKLYN LLC**  
**East 155 26TH STREET**  
**1/8-1/4 BROOKLYN, NY 11232**  
**0.234 mi.**  
**1235 ft. Site 2 of 2 in cluster AV**

**NY AST U003384802**  
**N/A**

**Relative:**  
**Higher**

AST:

Region: STATE  
 DEC Region: 2  
 Site Status: Active  
 Facility Id: 2-094943  
 Program Type: PBS  
 UTM X: 584542.63943  
 UTM Y: 4501560.15644  
 Expiration Date: 05/07/2017  
 Site Type: Manufacturing (Other than Chemical)/Processing

**Actual:**  
**20 ft.**

Affiliation Records:

Site Id: 2605  
 Affiliation Type: Facility Owner  
 Company Name: SMILEY REALTY BKLYN LLC  
 Contact Type: MANAGER  
 Contact Name: FERRENTINO FUEL OIL  
 Address1: 155 26TH ST  
 Address2: Not reported  
 City: BROOKLYN  
 State: NY  
 Zip Code: 11232  
 Country Code: 001  
 Phone: (718) 369-4925  
 EMail: Not reported  
 Fax Number: Not reported  
 Modified By: MSBAPTIS  
 Date Last Modified: 2012-04-11

Site Id: 2605  
 Affiliation Type: Mail Contact  
 Company Name: SMILEY REALTY OF BROOKLYN  
 Contact Type: Not reported  
 Contact Name: JON SMILOWITZ  
 Address1: 155 26TH ST  
 Address2: Not reported  
 City: BROOKLYN  
 State: NY  
 Zip Code: 11232  
 Country Code: 001  
 Phone: (718) 369-4925  
 EMail: Not reported  
 Fax Number: Not reported  
 Modified By: TRANSLAT  
 Date Last Modified: 2004-03-04

Site Id: 2605  
 Affiliation Type: Facility Operator  
 Company Name: SMILEY REALTY OF BKLYN LLC  
 Contact Type: Not reported  
 Contact Name: JON SMILOWITZ  
 Address1: Not reported  
 Address2: Not reported  
 City: Not reported

Map ID  
Direction  
Distance  
Elevation

MAP FINDINGS

Site

Database(s)

EDR ID Number  
EPA ID Number

**SMILEY REALTY OF BKLYN LLC (Continued)**

**U003384802**

State: NN  
Zip Code: Not reported  
Country Code: 001  
Phone: (718) 369-4925  
EMail: Not reported  
Fax Number: Not reported  
Modified By: TRANSLAT  
Date Last Modified: 2004-03-04

Site Id: 2605  
Affiliation Type: Emergency Contact  
Company Name: SMILEY REALTY BKLYN LLC  
Contact Type: Not reported  
Contact Name: ATLANTIC PACIFIC  
Address1: Not reported  
Address2: Not reported  
City: Not reported  
State: NN  
Zip Code: Not reported  
Country Code: 001  
Phone: (718) 369-4925  
EMail: Not reported  
Fax Number: Not reported  
Modified By: TRANSLAT  
Date Last Modified: 2004-03-04

Tank Info:

Tank Number: 001  
Tank Id: 4494  
Material Code: 0001  
Common Name of Substance: #2 Fuel Oil (On-Site Consumption)

Equipment Records:

H00 - Tank Leak Detection - None  
L09 - Piping Leak Detection - Exempt Suction Piping  
A00 - Tank Internal Protection - None  
D01 - Pipe Type - Steel/Carbon Steel/Iron  
G03 - Tank Secondary Containment - Vault (w/o access)  
J02 - Dispenser - Suction Dispenser  
I04 - Overfill - Product Level Gauge (A/G)  
B00 - Tank External Protection - None  
C00 - Pipe Location - No Piping  
F00 - Pipe External Protection - None

Tank Location: 1  
Tank Type: Steel/Carbon Steel/Iron  
Tank Status: In Service  
Pipe Model: Not reported  
Install Date: 11/01/1987  
Capacity Gallons: 2000  
Tightness Test Method: NN  
Date Test: Not reported  
Next Test Date: Not reported  
Date Tank Closed: Not reported  
Register: True  
Modified By: DXLIVING

Map ID  
Direction  
Distance  
Elevation

MAP FINDINGS

Site

Database(s)

EDR ID Number  
EPA ID Number

**SMILEY REALTY OF BKLYN LLC (Continued)**

**U003384802**

Last Modified: 04/14/2017  
Material Name: Not reported

**AO368**  
**SSW**  
**1/8-1/4**  
**0.235 mi.**  
**1240 ft.**

**NYC ECONOMIC DEVELOPMENT CORP**  
**4301 1ST AVE**  
**BROOKLYN, NY 11232**  
**Site 7 of 7 in cluster AO**

**RCRA NonGen / NLR** **1001224436**  
**FINDS** **NYR000056531**  
**ECHO**

**Relative:**  
**Higher**

RCRA NonGen / NLR:

**Actual:**  
**10 ft.**

Date form received by agency: 01/01/2007  
Facility name: NYC ECONOMIC DEVELOPMENT CORP  
Facility address: 4301 1ST AVE  
BROOKLYN, NY 11232-3303  
EPA ID: NYR000056531  
Mailing address: WILLIAM ST  
NEW YORK, NY 10038  
Contact: JACK POWERS  
Contact address: WILLIAM ST  
NEW YORK, NY 10038  
Contact country: US  
Contact telephone: 212-312-3752  
Contact email: Not reported  
EPA Region: 02  
Classification: Non-Generator  
Description: Handler: Non-Generators do not presently generate hazardous waste

Owner/Operator Summary:

Owner/operator name: NYC ECONOMIC DEVELOPMENT CORP  
Owner/operator address: 110 WILLIAM ST  
NEW YORK, NY 10038  
Owner/operator country: US  
Owner/operator telephone: 212-555-1212  
Owner/operator email: Not reported  
Owner/operator fax: Not reported  
Owner/operator extension: Not reported  
Legal status: Private  
Owner/Operator Type: Owner  
Owner/Op start date: Not reported  
Owner/Op end date: Not reported

Owner/operator name: NYC ECONOMIC DEVELOPMENT CORP  
Owner/operator address: 110 WILLIAM ST  
NEW YORK, NY 10038  
Owner/operator country: US  
Owner/operator telephone: 212-555-1212  
Owner/operator email: Not reported  
Owner/operator fax: Not reported  
Owner/operator extension: Not reported  
Legal status: Private  
Owner/Operator Type: Operator  
Owner/Op start date: Not reported  
Owner/Op end date: Not reported

Handler Activities Summary:

U.S. importer of hazardous waste: No  
Mixed waste (haz. and radioactive): No

Map ID  
Direction  
Distance  
Elevation

MAP FINDINGS

Site

Database(s)

EDR ID Number  
EPA ID Number

**NYC ECONOMIC DEVELOPMENT CORP (Continued)**

**1001224436**

Recycler of hazardous waste: No  
Transporter of hazardous waste: No  
Treater, storer or disposer of HW: No  
Underground injection activity: No  
On-site burner exemption: No  
Furnace exemption: No  
Used oil fuel burner: No  
Used oil processor: No  
User oil refiner: No  
Used oil fuel marketer to burner: No  
Used oil Specification marketer: No  
Used oil transfer facility: No  
Used oil transporter: No

Historical Generators:

Date form received by agency:01/01/2006  
Site name: NYC ECONOMIC DEVELOPMENT CORP  
Classification: Not a generator, verified

Date form received by agency:06/15/1998  
Site name: NYC ECONOMIC DEVELOPMENT CORP  
Classification: Large Quantity Generator

. Waste code: D000  
. Waste name: Not Defined

. Waste code: D020  
. Waste name: CHLORDANE

Violation Status: No violations found

FINDS:

Registry ID: 110002452499

Environmental Interest/Information System

RCRAInfo is a national information system that supports the Resource Conservation and Recovery Act (RCRA) program through the tracking of events and activities related to facilities that generate, transport, and treat, store, or dispose of hazardous waste. RCRAInfo allows RCRA program staff to track the notification, permit, compliance, and corrective action activities required under RCRA.

[Click this hyperlink](#) while viewing on your computer to access additional FINDS: detail in the EDR Site Report.

ECHO:

Envid: 1001224436  
Registry ID: 110002452499  
DFR URL: <http://echo.epa.gov/detailed-facility-report?fid=110002452499>

Map ID  
Direction  
Distance  
Elevation

MAP FINDINGS

Site

Database(s)

EDR ID Number  
EPA ID Number

AS369  
ENE  
1/8-1/4  
0.235 mi.  
1241 ft.

**MOORE MCCORMACK BUILDING**  
**740 3RD AVE**  
**BROOKLYN, NY 11232**  
**Site 3 of 3 in cluster AS**

**RCRA-SQG 1010329102**  
**NYR000147249**

**Relative:**  
**Higher**

RCRA-SQG:

**Actual:**  
**13 ft.**

Date form received by agency:05/29/2007  
Facility name: MOORE MCCORMACK BUILDING  
Facility address: 740 3RD AVE  
BROOKLYN, NY 11232  
EPA ID: NYR000147249  
Mailing address: WILLIAM ST 3RD FLOOR  
NYC ECONOMIC DEVELOPMENT CORP  
NEW YORK, NY 10038  
Contact: KAY ZIAS  
Contact address: WILLIAM ST 3RD FLOOR NYC ECONOMIC DEVELOPMENT CORP  
NEW YORK, NY 10038  
Contact country: US  
Contact telephone: 212-312-3752  
Contact email: KZIAS@NYCEDC.COM  
EPA Region: 02  
Classification: Small Small Quantity Generator  
Description: Handler: generates more than 100 and less than 1000 kg of hazardous waste during any calendar month and accumulates less than 6000 kg of hazardous waste at any time; or generates 100 kg or less of hazardous waste during any calendar month, and accumulates more than 1000 kg of hazardous waste at any time

Owner/Operator Summary:

Owner/operator name: NYC ECONOMIC DEVELOP CORP  
Owner/operator address: Not reported  
Not reported  
Owner/operator country: Not reported  
Owner/operator telephone: Not reported  
Owner/operator email: Not reported  
Owner/operator fax: Not reported  
Owner/operator extension: Not reported  
Legal status: Municipal  
Owner/Operator Type: Operator  
Owner/Op start date: 04/01/1991  
Owner/Op end date: Not reported

Owner/operator name: CITY OF NEW YORK  
Owner/operator address: WILLIAM ST  
NEW YORK, NY 10017  
Owner/operator country: US  
Owner/operator telephone: Not reported  
Owner/operator email: Not reported  
Owner/operator fax: Not reported  
Owner/operator extension: Not reported  
Legal status: Municipal  
Owner/Operator Type: Owner  
Owner/Op start date: 10/01/1972  
Owner/Op end date: Not reported

Handler Activities Summary:

U.S. importer of hazardous waste: No



Map ID  
Direction  
Distance  
Elevation

MAP FINDINGS

Site

Database(s)

EDR ID Number  
EPA ID Number

**MOORE MCCORMACK BUILDING (Continued)**

1010329102

Mixed waste (haz. and radioactive): No  
Recycler of hazardous waste: No  
Transporter of hazardous waste: No  
Treater, storer or disposer of HW: No  
Underground injection activity: No  
On-site burner exemption: No  
Furnace exemption: No  
Used oil fuel burner: No  
Used oil processor: No  
User oil refiner: No  
Used oil fuel marketer to burner: No  
Used oil Specification marketer: No  
Used oil transfer facility: No  
Used oil transporter: No

. Waste code: D001  
. Waste name: IGNITABLE WASTE  
  
. Waste code: D002  
. Waste name: CORROSIVE WASTE

Historical Generators:

Date form received by agency: 05/28/2007  
Site name: MOORE MCCORMACK BUILDING  
Classification: Small Quantity Generator

Violation Status: No violations found

AX370  
SSE  
1/8-1/4  
0.235 mi.  
1242 ft.

CVS PHARMACY #2498  
341 9TH ST  
BROOKLYN, NY 11215  
  
Site 1 of 6 in cluster AX

SEMS-ARCHIVE 1000121612  
RCRA-LQG NYD042777128  
NY MANIFEST

Relative:  
Higher

SEMS-ARCHIVE:  
Site ID: 201536  
EPA ID: NYD042777128  
Federal Facility: N  
NPL: Not on the NPL  
Non NPL Status: NFRAP-Site does not qualify for the NPL based on existing information

Actual:  
29 ft.

**Following information was gathered from the prior CERCLIS update completed in 10/2013:**

Site ID: 0201536  
Federal Facility: Not a Federal Facility  
NPL Status: Not on the NPL  
Non NPL Status: NFRAP-Site does not qualify for the NPL based on existing information

CERCLIS-NFRAP Assessment History:

Action: DISCOVERY  
Date Started: / /  
Date Completed: 05/01/81  
Priority Level: Not reported

Action: ARCHIVE SITE  
Date Started: / /  
Date Completed: 09/02/87  
Priority Level: Not reported

Map ID  
Direction  
Distance  
Elevation

MAP FINDINGS

Site

Database(s)

EDR ID Number  
EPA ID Number

**CVS PHARMACY #2498 (Continued)**

**1000121612**

Action: PRELIMINARY ASSESSMENT  
Date Started: / /  
Date Completed: 09/02/87  
Priority Level: NFRAP-Site does not qualify for the NPL based on existing information

**RCRA-LQG:**

Date form received by agency: 07/28/2015  
Facility name: CVS PHARMACY #2498  
Facility address: 341 9TH ST  
BROOKLYN, NY 11215  
EPA ID: NYD042777128  
Mailing address: CVS DR  
WOONSOCKET, RI 02895  
Contact: WENDY L BRANT  
Contact address: CVS DR  
WOONSOCKET, RI 02895  
Contact country: US  
Contact telephone: 401-770-7457  
Contact email: WENDY.BRANT@CVSCAREMARK.COM  
EPA Region: 02  
Land type: Private  
Classification: Large Quantity Generator  
Description: Handler: generates 1,000 kg or more of hazardous waste during any calendar month; or generates more than 1 kg of acutely hazardous waste during any calendar month; or generates more than 100 kg of any residue or contaminated soil, waste or other debris resulting from the cleanup of a spill, into or on any land or water, of acutely hazardous waste during any calendar month; or generates 1 kg or less of acutely hazardous waste during any calendar month, and accumulates more than 1 kg of acutely hazardous waste at any time; or generates 100 kg or less of any residue or contaminated soil, waste or other debris resulting from the cleanup of a spill, into or on any land or water, of acutely hazardous waste during any calendar month, and accumulates more than 100 kg of that material at any time

**Owner/Operator Summary:**

Owner/operator name: CVS ALBANY LLC  
Owner/operator address: Not reported  
Not reported  
Owner/operator country: US  
Owner/operator telephone: Not reported  
Owner/operator email: Not reported  
Owner/operator fax: Not reported  
Owner/operator extension: Not reported  
Legal status: Private  
Owner/Operator Type: Operator  
Owner/Op start date: 06/21/1999  
Owner/Op end date: Not reported  
  
Owner/operator name: ROYAL FARMS INC  
Owner/operator address: MADISON AVE STE 301  
NEW YORK, NY 10017  
Owner/operator country: US  
Owner/operator telephone: 212-752-6160  
Owner/operator email: Not reported  
Owner/operator fax: Not reported

Map ID  
Direction  
Distance  
Elevation

MAP FINDINGS

Site

Database(s)

EDR ID Number  
EPA ID Number

**CVS PHARMACY #2498 (Continued)**

**1000121612**

Owner/operator extension: Not reported  
Legal status: Private  
Owner/Operator Type: Owner  
Owner/Op start date: 10/27/1998  
Owner/Op end date: Not reported

Handler Activities Summary:

U.S. importer of hazardous waste: No  
Mixed waste (haz. and radioactive): No  
Recycler of hazardous waste: No  
Transporter of hazardous waste: No  
Treater, storer or disposer of HW: No  
Underground injection activity: No  
On-site burner exemption: No  
Furnace exemption: No  
Used oil fuel burner: No  
Used oil processor: No  
User oil refiner: No  
Used oil fuel marketer to burner: No  
Used oil Specification marketer: No  
Used oil transfer facility: No  
Used oil transporter: No

- . Waste code: D001
- . Waste name: IGNITABLE WASTE
  
- . Waste code: D002
- . Waste name: CORROSIVE WASTE
  
- . Waste code: D004
- . Waste name: ARSENIC
  
- . Waste code: D005
- . Waste name: BARIUM
  
- . Waste code: D006
- . Waste name: CADMIUM
  
- . Waste code: D007
- . Waste name: CHROMIUM
  
- . Waste code: D008
- . Waste name: LEAD
  
- . Waste code: D009
- . Waste name: MERCURY
  
- . Waste code: D010
- . Waste name: SELENIUM
  
- . Waste code: D011
- . Waste name: SILVER
  
- . Waste code: D016
- . Waste name: 2,4-D (2,4-DICHLOROPHENOXYACETIC ACID)
  
- . Waste code: D018

Map ID  
Direction  
Distance  
Elevation

MAP FINDINGS

Site

Database(s)

EDR ID Number  
EPA ID Number

CVS PHARMACY #2498 (Continued)

1000121612

. Waste name: BENZENE  
. Waste code: D024  
. Waste name: M-CRESOL  
. Waste code: D027  
. Waste name: 1,4-DICHLOROBENZENE  
. Waste code: D035  
. Waste name: METHYL ETHYL KETONE  
. Waste code: D039  
. Waste name: TETRACHLOROETHYLENE  
. Waste code: P001  
. Waste name: 2H-1-BENZOPYRAN-2-ONE, 4-HYDROXY-3-(3-OXO-1-PHENYLBUTYL)-, & SALTS, WHEN PRESENT AT CONCENTRATIONS GREATER THAN 0.3% (OR) WARFARIN, & SALTS, WHEN PRESENT AT CONCENTRATIONS GREATER THAN 0.3%  
. Waste code: P012  
. Waste name: ARSENIC OXIDE AS<sub>2</sub>O<sub>3</sub> (OR) ARSENIC TRIOXIDE  
. Waste code: P075  
. Waste name: NICOTINE, & SALTS (OR) PYRIDINE, 3-(1-METHYL-2-PYRROLIDINYL)-,(S)-, & SALTS  
. Waste code: P188  
. Waste name: BENZOIC ACID, 2-HYDROXY-, COMPD. WITH (3AS-CIS)-1,2,3,3A,8,8A-HEXAHYDRO-1,3A,8-TRIMETHYLPYRROLO[2,3-B]INDOL-5-YL METHYLCARBAMATE ESTER (1:1) (OR) PHYSOSTIGMINE SALICYLATE  
. Waste code: U002  
. Waste name: 2-PROPANONE (I) (OR) ACETONE (I)  
. Waste code: U010  
. Waste name: AZIRINO [2',3':3,4]PYRROLO[1,2-A]INDOLE-4,7-DIONE, 6-AMINO-8-[[[(AMINOCARBONYL)OXY]METHYL]-1,1A,2,8,8A,8B-HEXAHYDRO-8A-METHOXY-5-METHYL-, [1AS-(1AALPHA, 8BETA, 8AALPHA, 8BALPHA)]- (OR) MITOMYCIN C  
. Waste code: U031  
. Waste name: 1-BUTANOL (I) (OR) N-BUTYL ALCOHOL (I)  
. Waste code: U034  
. Waste name: ACETALDEHYDE, TRICHLORO- (OR) CHLORAL  
. Waste code: U035  
. Waste name: BENZENE BUTANOIC ACID, 4-[BIS(2-CHLOROETHYL)AMINO]- (OR) CHLORAMBUCIL  
. Waste code: U044  
. Waste name: CHLOROFORM (OR) METHANE, TRICHLORO-  
. Waste code: U058  
. Waste name: 2H-1,3,2-OXAZAPHOSPHORIN-2-AMINE, N,N-BIS(2-CHLOROETHYL)TETRAHYDRO-, 2-OXIDE (OR) CYCLOPHOSPHAMIDE  
. Waste code: U059

Map ID  
Direction  
Distance  
Elevation

MAP FINDINGS

Site

Database(s)

EDR ID Number  
EPA ID Number

CVS PHARMACY #2498 (Continued)

1000121612

- . Waste code: 5,12-NAPHTHACENEDIONE,  
8-ACETYL-10-[(3-AMINO-2,3,6-TRIDEOXY)-ALPHA-L-LYXO-HEXOPYRANOSYL)OXY]-  
7,8,9,10-TETRAHYDRO-6,8,11-TRIHYDROXY-1-METHOXY-, (8S-CIS)- (OR)  
DAUNOMYCIN
- . Waste code: U070
- . Waste name: BENZENE, 1,2-DICHLORO- (OR) O-DICHLOROBENZENE
- . Waste code: U072
- . Waste name: BENZENE, 1,4-DICHLORO- (OR) P-DICHLOROBENZENE
- . Waste code: U089
- . Waste name: DIETHYLSTILBESTEROL (OR) PHENOL, 4,4'-(1,2-DIETHYL-1,2-ETHENEDIYL)BIS,  
(E)-
- . Waste code: U122
- . Waste name: FORMALDEHYDE
- . Waste code: U129
- . Waste name: CYCLOHEXANE, 1,2,3,4,5,6-HEXACHLORO-, (1ALPHA, 2ALPHA, 3BETA, 4ALPHA,  
5ALPHA, 6BETA)- (OR) LINDANE
- . Waste code: U132
- . Waste name: HEXACHLOROPHENE (OR) PHENOL, 2,2'-METHYLENEBIS[3,4,6-TRICHLORO-
- . Waste code: U150
- . Waste name: L-PHENYLALANINE, 4-[BIS(2-CHLOROETHYL)AMINO]- (OR) MELPHALAN
- . Waste code: U151
- . Waste name: MERCURY
- . Waste code: U154
- . Waste name: METHANOL (I) (OR) METHYL ALCOHOL (I)
- . Waste code: U165
- . Waste name: NAPHTHALENE
- . Waste code: U188
- . Waste name: PHENOL
- . Waste code: U200
- . Waste name: RESERPINE (OR) YOHIMBAN-16-CARBOXYLIC ACID,  
11,17-DIMETHOXY-18-[(3,4,5-TRIMETHOXYBENZOYL)OXY]-, METHYL ESTER,  
(3BETA, 16BETA, 17ALPHA, 18BETA, 20ALPHA)-
- . Waste code: U201
- . Waste name: 1,3-BENZENEDIOL (OR) RESORCINOL
- . Waste code: U204
- . Waste name: SELENIUS ACID (OR) SELENIUM DIOXIDE
- . Waste code: U205
- . Waste name: SELENIUM SULFIDE (OR) SELENIUM SULFIDE SES2 (R,T)
- . Waste code: U206
- . Waste name: D-GLUCOSE, 2-DEOXY-2-[[[METHYLNITROSOAMINO)-CARBONYL]AMINO]- (OR)  
GLUCOPYRANOSE, 2-DEOXY-2-(3-METHYL-3-NITROSOUREIDO)-,D- (OR)

Map ID  
Direction  
Distance  
Elevation

MAP FINDINGS

Site

Database(s)

EDR ID Number  
EPA ID Number

CVS PHARMACY #2498 (Continued)

1000121612

STREPTOZOTOCIN

- . Waste code: U210
- . Waste name: ETHENE, TETRACHLORO- (OR) TETRACHLOROETHYLENE
  
- . Waste code: U279
- . Waste name: CARBARYL (OR) 1-NAPHTHALENOL, METHYLCARBAMATE
  
- . Waste code: U411
- . Waste name: PHENOL, 2-(1-METHYLETHOXY)-, METHYLCARBAMATE (OR) PROPOXUR

Historical Generators:

Date form received by agency: 02/13/2015  
Site name: CVS PHARMACY #2498  
Classification: Conditionally Exempt Small Quantity Generator

- . Waste code: D001
- . Waste name: IGNITABLE WASTE
  
- . Waste code: D002
- . Waste name: CORROSIVE WASTE
  
- . Waste code: D004
- . Waste name: ARSENIC
  
- . Waste code: D005
- . Waste name: BARIUM
  
- . Waste code: D006
- . Waste name: CADMIUM
  
- . Waste code: D007
- . Waste name: CHROMIUM
  
- . Waste code: D008
- . Waste name: LEAD
  
- . Waste code: D009
- . Waste name: MERCURY
  
- . Waste code: D010
- . Waste name: SELENIUM
  
- . Waste code: D011
- . Waste name: SILVER
  
- . Waste code: D016
- . Waste name: 2,4-D (2,4-DICHLOROPHENOXYACETIC ACID)
  
- . Waste code: D018
- . Waste name: BENZENE
  
- . Waste code: D024
- . Waste name: M-CRESOL
  
- . Waste code: D027
- . Waste name: 1,4-DICHLOROBENZENE

Map ID  
Direction  
Distance  
Elevation

MAP FINDINGS

Site

Database(s)

EDR ID Number  
EPA ID Number

CVS PHARMACY #2498 (Continued)

1000121612

. Waste code: D035  
. Waste name: METHYL ETHYL KETONE

. Waste code: D039  
. Waste name: TETRACHLOROETHYLENE

. Waste code: P001  
. Waste name: 2H-1-BENZOPYRAN-2-ONE, 4-HYDROXY-3-(3-OXO-1-PHENYLBUTYL)-, & SALTS, WHEN PRESENT AT CONCENTRATIONS GREATER THAN 0.3% (OR) WARFARIN, & SALTS, WHEN PRESENT AT CONCENTRATIONS GREATER THAN 0.3%

. Waste code: P012  
. Waste name: ARSENIC OXIDE AS2O3 (OR) ARSENIC TRIOXIDE

. Waste code: P075  
. Waste name: NICOTINE, & SALTS (OR) PYRIDINE, 3-(1-METHYL-2-PYRROLIDINYL)-,(S)-, & SALTS

. Waste code: P188  
. Waste name: BENZOIC ACID, 2-HYDROXY-, COMPD. WITH (3AS-CIS)-1,2,3,3A,8,8A-HEXAHYDRO-1,3A,8-TRIMETHYLPYRROLO[2,3-B]INDOL-5-YL METHYLCARBAMATE ESTER (1:1) (OR) PHYSOSTIGMINE SALICYLATE

. Waste code: U002  
. Waste name: 2-PROPANONE (I) (OR) ACETONE (I)

. Waste code: U010  
. Waste name: AZIRINO [2',3':3,4]PYRROLO[1,2-A]INDOLE-4,7-DIONE, 6-AMINO-8-[[[(AMINOCARBONYLOXY)METHYL]-1,1A,2,8,8A,8B-HEXAHYDRO-8A-METHOXY-5-METHYL-, [1AS-(1AALPHA, 8BETA, 8AALPHA, 8BALPHA)]- (OR) MITOMYCIN C

. Waste code: U031  
. Waste name: 1-BUTANOL (I) (OR) N-BUTYL ALCOHOL (I)

. Waste code: U034  
. Waste name: ACETALDEHYDE, TRICHLORO- (OR) CHLORAL

. Waste code: U035  
. Waste name: BENZENE BUTANOIC ACID, 4-[BIS(2-CHLOROETHYL)AMINO]- (OR) CHLORAMBUCIL

. Waste code: U044  
. Waste name: CHLOROFORM (OR) METHANE, TRICHLORO-

. Waste code: U058  
. Waste name: 2H-1,3,2-OXAZAPHOSPHORIN-2-AMINE, N,N-BIS(2-CHLOROETHYL)TETRAHYDRO-, 2-OXIDE (OR) CYCLOPHOSPHAMIDE

. Waste code: U059  
. Waste name: 5,12-NAPHTHACENEDIONE, 8-ACETYL-10-[(3-AMINO-2,3,6-TRIDEOXY)-ALPHA-L-LYXO-HEXOPYRANOSYL)OXY]-7,8,9,10-TETRAHYDRO-6,8,11-TRIHYDROXY-1-METHOXY-, (8S-CIS)- (OR) DAUNOMYCIN

. Waste code: U070  
. Waste name: BENZENE, 1,2-DICHLORO- (OR) O-DICHLOROBENZENE

Map ID  
Direction  
Distance  
Elevation

MAP FINDINGS

Site

Database(s)

EDR ID Number  
EPA ID Number

CVS PHARMACY #2498 (Continued)

1000121612

. Waste code: U072  
. Waste name: BENZENE, 1,4-DICHLORO- (OR) P-DICHLOROBENZENE

. Waste code: U089  
. Waste name: DIETHYLSTILBESTEROL (OR) PHENOL, 4,4'-(1,2-DIETHYL-1,2-ETHENEDIYL)BIS, (E)-

. Waste code: U122  
. Waste name: FORMALDEHYDE

. Waste code: U129  
. Waste name: CYCLOHEXANE, 1,2,3,4,5,6-HEXACHLORO-, (1ALPHA, 2ALPHA, 3BETA, 4ALPHA, 5ALPHA, 6BETA)- (OR) LINDANE

. Waste code: U132  
. Waste name: HEXACHLOROPHENE (OR) PHENOL, 2,2'-METHYLENEBIS[3,4,6-TRICHLORO-

. Waste code: U150  
. Waste name: L-PHENYLALANINE, 4-[BIS(2-CHLOROETHYL)AMINO]- (OR) MELPHALAN

. Waste code: U151  
. Waste name: MERCURY

. Waste code: U154  
. Waste name: METHANOL (I) (OR) METHYL ALCOHOL (I)

. Waste code: U165  
. Waste name: NAPHTHALENE

. Waste code: U188  
. Waste name: PHENOL

. Waste code: U200  
. Waste name: RESERPINE (OR) YOHIMBAN-16-CARBOXYLIC ACID, 11,17-DIMETHOXY-18-[(3,4,5-TRIMETHOXYBENZOYL)OXY]-, METHYL ESTER, (3BETA, 16BETA, 17ALPHA, 18BETA, 20ALPHA)-

. Waste code: U201  
. Waste name: 1,3-BENZENEDIOL (OR) RESORCINOL

. Waste code: U204  
. Waste name: SELENIUS ACID (OR) SELENIUM DIOXIDE

. Waste code: U205  
. Waste name: SELENIUM SULFIDE (OR) SELENIUM SULFIDE SES2 (R,T)

. Waste code: U206  
. Waste name: D-GLUCOSE, 2-DEOXY-2-[[[METHYLNITROSOAMINO]-CARBONYL]AMINO]- (OR) GLUCOPYRANOSE, 2-DEOXY-2-(3-METHYL-3-NITROSOUREIDO)-,D- (OR) STREPTOZOTOCIN

. Waste code: U210  
. Waste name: ETHENE, TETRACHLORO- (OR) TETRACHLOROETHYLENE

. Waste code: U279  
. Waste name: CARBARYL (OR) 1-NAPHTHALENOL, METHYLCARBAMATE



Map ID  
Direction  
Distance  
Elevation

MAP FINDINGS

Site

Database(s)

EDR ID Number  
EPA ID Number

**CVS PHARMACY #2498 (Continued)**

**1000121612**

- . Waste code: U411
- . Waste name: PHENOL, 2-(1-METHYLETHOXY)-, METHYLCARBAMATE (OR) PROPOXUR

Date form received by agency:03/14/2014

Site name: CVS PHARMACY #2498

Classification: Large Quantity Generator

- . Waste code: D001
- . Waste name: IGNITABLE WASTE
- . Waste code: D009
- . Waste name: MERCURY
- . Waste code: D010
- . Waste name: SELENIUM
- . Waste code: D011
- . Waste name: SILVER
- . Waste code: P001
- . Waste name: 2H-1-BENZOPYRAN-2-ONE, 4-HYDROXY-3-(3-OXO-1-PHENYLBUTYL)-, & SALTS, WHEN PRESENT AT CONCENTRATIONS GREATER THAN 0.3% (OR) WARFARIN, & SALTS, WHEN PRESENT AT CONCENTRATIONS GREATER THAN 0.3%
- . Waste code: P075
- . Waste name: NICOTINE, & SALTS (OR) PYRIDINE, 3-(1-METHYL-2-PYRROLIDINYL)-,(S)-, & SALTS
- . Waste code: P081
- . Waste name: 1,2,3-PROPANETRIOL, TRINITRATE (R) (OR) NITROGLYCERINE (R)
- . Waste code: P188
- . Waste name: BENZOIC ACID, 2-HYDROXY-, COMPD. WITH (3AS-CIS)-1,2,3,3A,8,8A-HEXAHYDRO-1,3A,8-TRIMETHYLPYRROLO[2,3-B]INDOL-5-YL METHYLCARBAMATE ESTER (1:1) (OR) PHYSOSTIGMINE SALICYLATE

Date form received by agency:08/30/2012

Site name: CVS PHARMACY #2498

Classification: Large Quantity Generator

- . Waste code: D001
- . Waste name: IGNITABLE WASTE
- . Waste code: D002
- . Waste name: CORROSIVE WASTE
- . Waste code: D011
- . Waste name: SILVER
- . Waste code: P001
- . Waste name: 2H-1-BENZOPYRAN-2-ONE, 4-HYDROXY-3-(3-OXO-1-PHENYLBUTYL)-, & SALTS, WHEN PRESENT AT CONCENTRATIONS GREATER THAN 0.3% (OR) WARFARIN, & SALTS, WHEN PRESENT AT CONCENTRATIONS GREATER THAN 0.3%
- . Waste code: P042
- . Waste name: 1,2-BENZENEDIOL, 4-[1-HYDROXY-2-(METHYLAMINO)ETHYL]-, (R)- (OR) EPINEPHRINE

Map ID  
Direction  
Distance  
Elevation

MAP FINDINGS

Site

Database(s)

EDR ID Number  
EPA ID Number

**CVS PHARMACY #2498 (Continued)**

**1000121612**

- . Waste code: P075
- . Waste name: NICOTINE, & SALTS (OR) PYRIDINE, 3-(1-METHYL-2-PYRROLIDINYL)-,(S)-, & SALTS
  
- . Waste code: P081
- . Waste name: 1,2,3-PROPANETRIOL, TRINITRATE (R) (OR) NITROGLYCERINE (R)

Date form received by agency:03/05/2012

Site name: CVS PHARMACY #2498  
Classification: Small Quantity Generator

- . Waste code: D001
- . Waste name: IGNITABLE WASTE
  
- . Waste code: D002
- . Waste name: CORROSIVE WASTE
  
- . Waste code: D011
- . Waste name: SILVER
  
- . Waste code: P001
- . Waste name: 2H-1-BENZOPYRAN-2-ONE, 4-HYDROXY-3-(3-OXO-1-PHENYLBUTYL)-, & SALTS, WHEN PRESENT AT CONCENTRATIONS GREATER THAN 0.3% (OR) WARFARIN, & SALTS, WHEN PRESENT AT CONCENTRATIONS GREATER THAN 0.3%
  
- . Waste code: P042
- . Waste name: 1,2-BENZENEDIOL, 4-[1-HYDROXY-2-(METHYLAMINO)ETHYL]-, (R)- (OR) EPINEPHRINE
  
- . Waste code: P075
- . Waste name: NICOTINE, & SALTS (OR) PYRIDINE, 3-(1-METHYL-2-PYRROLIDINYL)-,(S)-, & SALTS
  
- . Waste code: P081
- . Waste name: 1,2,3-PROPANETRIOL, TRINITRATE (R) (OR) NITROGLYCERINE (R)

Date form received by agency:01/01/2007

Site name: G & L EYES INC  
Classification: Not a generator, verified

Date form received by agency:01/01/2006

Site name: G & L EYES INC  
Classification: Not a generator, verified

Date form received by agency:07/08/1999

Site name: G & L EYES INC  
Classification: Not a generator, verified

Date form received by agency:07/21/1980

Site name: G & L EYES INC  
Classification: Large Quantity Generator

- . Waste code: D001
- . Waste name: IGNITABLE WASTE
  
- . Waste code: F017
- . Waste name: Not Defined

Map ID  
Direction  
Distance  
Elevation

MAP FINDINGS

Site

Database(s)

EDR ID Number  
EPA ID Number

**CVS PHARMACY #2498 (Continued)**

**1000121612**

Violation Status: No violations found

Evaluation Action Summary:

Evaluation date: 03/13/1987  
Evaluation: COMPLIANCE EVALUATION INSPECTION ON-SITE  
Area of violation: Not reported  
Date achieved compliance: Not reported  
Evaluation lead agency: State

Evaluation date: 10/26/1983  
Evaluation: COMPLIANCE EVALUATION INSPECTION ON-SITE  
Area of violation: Not reported  
Date achieved compliance: Not reported  
Evaluation lead agency: EPA

NY MANIFEST:

Country: USA  
EPA ID: NYP004764890  
Facility Status: Not reported  
Location Address 1: 341 9TH AVE  
Code: BP  
Location Address 2: SB 50810  
Total Tanks: Not reported  
Location City: BROOKLYN  
Location State: NY  
Location Zip: 11232  
Location Zip 4: Not reported

NY MANIFEST:

EPAID: NYP004764890  
Mailing Name: CON EDISON  
Mailing Contact: DENNIS HUACON  
Mailing Address 1: 4 IRVING PL 15TH FL  
Mailing Address 2: Not reported  
Mailing City: NEW YORK  
Mailing State: NY  
Mailing Zip: 10003  
Mailing Zip 4: Not reported  
Mailing Country: USA  
Mailing Phone: 2124603770

NY MANIFEST:

Document ID: Not reported  
Manifest Status: Not reported  
seq: Not reported  
Year: 2015  
Trans1 State ID: NJD003812047  
Trans2 State ID: NJD003812047  
Generator Ship Date: 04/08/2015  
Trans1 Recv Date: 04/08/2015  
Trans2 Recv Date: 04/10/2015  
TSD Site Recv Date: 04/10/2015  
Part A Recv Date: Not reported  
Part B Recv Date: Not reported  
Generator EPA ID: NYP004764890  
Trans1 EPA ID: Not reported  
Trans2 EPA ID: Not reported

Map ID  
 Direction  
 Distance  
 Elevation

MAP FINDINGS

Site

Database(s)

EDR ID Number  
 EPA ID Number

**CVS PHARMACY #2498 (Continued)**

**1000121612**

TSDf ID 1: NJD991291105  
 TSDf ID 2: Not reported  
 Manifest Tracking Number: 002660629GBF  
 Import Indicator: N  
 Export Indicator: N  
 Discr Quantity Indicator: N  
 Discr Type Indicator: N  
 Discr Residue Indicator: N  
 Discr Partial Reject Indicator: N  
 Discr Full Reject Indicator: N  
 Manifest Ref Number: Not reported  
 Alt Facility RCRA ID: Not reported  
 Alt Facility Sign Date: Not reported  
 MGMT Method Type Code: H110  
 Waste Code: Not reported  
 Waste Code: Not reported  
 Waste Code: Not reported  
 Waste Code: Not reported  
 Waste Code: Not reported  
 Waste Code: Not reported  
 Quantity: 500  
 Units: P - Pounds  
 Number of Containers: 1  
 Container Type: TT - Cargo tank, tank trucks  
 Handling Method: T Chemical, physical, or biological treatment.  
 Specific Gravity: 1  
 Waste Code: D008  
 Waste Code 1\_2: Not reported  
 Waste Code 1\_3: Not reported  
 Waste Code 1\_4: Not reported  
 Waste Code 1\_5: Not reported  
 Waste Code 1\_6: Not reported

[Click this hyperlink](#) while viewing on your computer to access  
 2 additional NY\_MANIFEST: record(s) in the EDR Site Report.

**AX371 341 39TH ST**  
**SSE 341 39TH ST**  
**1/8-1/4 BROOKLYN, NY 11232**  
**0.235 mi.**  
**1242 ft. Site 2 of 6 in cluster AX**

**NY AST U004077511**  
**N/A**

**Relative:**  
**Higher**

AST:  
 Region: STATE  
 DEC Region: 2  
 Site Status: Unregulated/Closed  
 Facility Id: 2-320617  
 Program Type: PBS  
 UTM X: 583958.58011  
 UTM Y: 4500712.18467  
 Expiration Date: N/A  
 Site Type: Apartment Building/Office Building

**Actual:**  
**29 ft.**

Affiliation Records:  
 Site Id: 14863  
 Affiliation Type: Facility Operator  
 Company Name: THE MERHIGE BUILDING

Map ID  
Direction  
Distance  
Elevation

MAP FINDINGS

Site

Database(s)

EDR ID Number  
EPA ID Number

341 39TH ST (Continued)

U004077511

Contact Type: Not reported  
Contact Name: JERRY  
Address1: Not reported  
Address2: Not reported  
City: Not reported  
State: NN  
Zip Code: Not reported  
Country Code: 001  
Phone: (718) 788-1155  
EMail: Not reported  
Fax Number: Not reported  
Modified By: NTFREEMA  
Date Last Modified: 2015-07-01

Site Id: 14863  
Affiliation Type: Emergency Contact  
Company Name: 341-353 39TH STREET LLC  
Contact Type: Not reported  
Contact Name: JARASLOV JUSACK  
Address1: Not reported  
Address2: Not reported  
City: Not reported  
State: NN  
Zip Code: Not reported  
Country Code: 999  
Phone: (646) 786-8000  
EMail: Not reported  
Fax Number: Not reported  
Modified By: DMPOKRZY  
Date Last Modified: 2017-04-06

Site Id: 14863  
Affiliation Type: Mail Contact  
Company Name: SILVERSTONE PROPERTY GROUP  
Contact Type: Not reported  
Contact Name: PHIL LAVOIE  
Address1: 825 THIRD AVE 36TH FLOOR  
Address2: Not reported  
City: NEW YORK  
State: NY  
Zip Code: 10022  
Country Code: 001  
Phone: (646) 786-8000  
EMail: PLAVOIE@SILVERSTONEPG.COM  
Fax Number: Not reported  
Modified By: DAFRANCI  
Date Last Modified: 2017-05-18

Site Id: 14863  
Affiliation Type: Facility Owner  
Company Name: 341-353 39TH STREET LLC  
Contact Type: MANAGING DIRECTOR  
Contact Name: PHIL LAVOIE  
Address1: 825 THIRD AVE 36TH FLOOR  
Address2: Not reported  
City: NY  
State: NY

Map ID  
Direction  
Distance  
Elevation

MAP FINDINGS

Site

Database(s)

EDR ID Number  
EPA ID Number

**341 39TH ST (Continued)**

**U004077511**

Zip Code: 10022  
Country Code: 001  
Phone: (646) 786-8000  
EMail: Not reported  
Fax Number: Not reported  
Modified By: DMPOKRZY  
Date Last Modified: 2017-04-06

Tank Info:

Tank Number: 001  
Tank Id: 26314  
Material Code: 0003  
Common Name of Substance: #6 Fuel Oil (On-Site Consumption)

Equipment Records:

H99 - Tank Leak Detection - Other  
J02 - Dispenser - Suction Dispenser  
C03 - Pipe Location - Aboveground/Underground Combination  
E02 - Piping Secondary Containment - Vault (with Access)  
F00 - Pipe External Protection - None  
B00 - Tank External Protection - None  
K00 - Spill Prevention - None  
D01 - Pipe Type - Steel/Carbon Steel/Iron  
A00 - Tank Internal Protection - None  
I00 - Overfill - None  
L09 - Piping Leak Detection - Exempt Suction Piping  
G03 - Tank Secondary Containment - Vault (w/o access)

Tank Location: 6  
Tank Type: Steel/Carbon Steel/Iron  
Tank Status: Closed - Removed  
Pipe Model: Not reported  
Install Date: 12/01/1926  
Capacity Gallons: 5000  
Tightness Test Method: -  
Date Test: Not reported  
Next Test Date: Not reported  
Date Tank Closed: 02/20/2017  
Register: True  
Modified By: DAFRANCI  
Last Modified: 05/18/2017  
Material Name: Not reported

Tank Number: 002  
Tank Id: 26315  
Material Code: 0003  
Common Name of Substance: #6 Fuel Oil (On-Site Consumption)

Equipment Records:

H99 - Tank Leak Detection - Other  
J02 - Dispenser - Suction Dispenser  
C03 - Pipe Location - Aboveground/Underground Combination  
F00 - Pipe External Protection - None  
B00 - Tank External Protection - None  
E02 - Piping Secondary Containment - Vault (with Access)

Map ID  
 Direction  
 Distance  
 Elevation

MAP FINDINGS

Site

Database(s)

EDR ID Number  
 EPA ID Number

**341 39TH ST (Continued)**

**U004077511**

K00 - Spill Prevention - None  
 A00 - Tank Internal Protection - None  
 D01 - Pipe Type - Steel/Carbon Steel/Iron  
 L09 - Piping Leak Detection - Exempt Suction Piping  
 G03 - Tank Secondary Containment - Vault (w/o access)  
 I00 - Overfill - None

Tank Location: 6  
 Tank Type: Steel/Carbon Steel/Iron  
 Tank Status: Closed - Removed  
 Pipe Model: Not reported  
 Install Date: 12/01/1926  
 Capacity Gallons: 5000  
 Tightness Test Method: -  
 Date Test: Not reported  
 Next Test Date: Not reported  
 Date Tank Closed: 02/20/2017  
 Register: True  
 Modified By: DAFRANCI  
 Last Modified: 05/18/2017  
 Material Name: Not reported

**AX372**  
**SSE**  
**1/8-1/4**  
**0.235 mi.**  
**1242 ft.**

**CVS PHARMACY #2498**  
**341 39TH ST**  
**BROOKLYN, NY 11232**  
**Site 3 of 6 in cluster AX**

**NY LTANKS** **S108146492**  
**NY Spills** **N/A**  
**NY HSWDS**  
**NY MANIFEST**

**Relative:**  
**Higher**

LTANKS:  
 Facility ID: 9313271  
 Site ID: 201123  
 Closed Date: 1994-04-25  
 Spill Number: 9313271  
 Spill Date: 1994-02-09  
 Spill Cause: Tank Overfill  
 Spill Source: Commercial/Industrial  
 Spill Class: B3  
 Cleanup Ceased: 1994-04-25  
 SWIS: 2401  
 Investigator: SULLIVAN  
 Referred To: Not reported  
 Reported to Dept: 1994-02-09  
 CID: Not reported  
 Water Affected: Not reported  
 Spill Notifier: Other  
 Last Inspection: Not reported  
 Recommended Penalty: False  
 Meets Standard: True  
 UST Involvement: False  
 Remediation Phase: 0  
 Date Entered In Computer: 1994-02-10  
 Spill Record Last Update: 1994-05-25  
 Spiller Name: Not reported  
 Spiller Company: UNK  
 Spiller Address: Not reported  
 Spiller County: 999  
 Spiller Contact: Not reported  
 Spiller Phone: Not reported  
 Spiller Extention: Not reported

**Actual:**  
**29 ft.**

Map ID  
Direction  
Distance  
Elevation

MAP FINDINGS

Site

Database(s)

EDR ID Number  
EPA ID Number

**CVS PHARMACY #2498 (Continued)**

**S108146492**

DEC Region: 2  
DER Facility ID: 288717  
DEC Memo: "Prior to Sept, 2004 data translation this spill Lead\_DEC Field was GENE SULLIVAN "  
Remarks: "FILLED WRONG TANK - BAYSIDE - FILLED TANK IN BROOKLYN - VACUUMED UP - WILL DISPOSE OF - TALKED WITH BOB DECK OIL CAME OUT VENT - SPILL OUTSIDE 25'-25' AND MOST SIDE TANK - NO DRAINS INVOLVED."

All Materials:

Site ID: 201123  
Operable Unit ID: 991727  
Operable Unit: 01  
Material ID: 388656  
Material Code: 0003A  
Material Name: #6 fuel oil  
Case No.: Not reported  
Material FA: Petroleum  
Quantity: 1400.00  
Units: G  
Recovered: .00  
Oxygenate: Not reported

Facility ID: 9313394  
Site ID: 201124  
Closed Date: 1994-02-14  
Spill Number: 9313394  
Spill Date: 1994-02-14  
Spill Cause: Tank Overfill  
Spill Source: Commercial/Industrial  
Spill Class: C4  
Cleanup Ceased: 1994-02-14  
SWIS: 2401  
Investigator: KSTANG  
Referred To: Not reported  
Reported to Dept: 1994-02-14  
CID: Not reported  
Water Affected: Not reported  
Spill Notifier: Federal Government  
Last Inspection: Not reported  
Recommended Penalty: False  
Meets Standard: True  
UST Involvement: False  
Remediation Phase: 0  
Date Entered In Computer: 1994-02-15  
Spill Record Last Update: 2004-09-30  
Spiller Name: Not reported  
Spiller Company: UNK  
Spiller Address: Not reported  
Spiller County: 999  
Spiller Contact: Not reported  
Spiller Phone: Not reported  
Spiller Extention: Not reported  
DEC Region: 2  
DER Facility ID: 288717  
DEC Memo: "Prior to Sept, 2004 data translation this spill Lead\_DEC Field was TANG 10/10/95: This is additional information about material spilled from the translation of the old spill file: UNDERGR. STAR TANK."



Map ID  
Direction  
Distance  
Elevation

MAP FINDINGS

Site

Database(s)

EDR ID Number  
EPA ID Number

CVS PHARMACY #2498 (Continued)

S108146492

Remarks: "USCG WILL BE THERE - WILL INVEST. CALLED USCG, THEY TOLD ME THAT SPILL HAD BEEN CLEANED UP LAST FRIDAY."

All Materials:

Site ID: 201124  
Operable Unit ID: 991852  
Operable Unit: 01  
Material ID: 388778  
Material Code: 0003A  
Material Name: #6 fuel oil  
Case No.: Not reported  
Material FA: Petroleum  
Quantity: 2000.00  
Units: G  
Recovered: .00  
Oxygenate: Not reported

SPILLS:

Facility ID: 0413302  
Facility Type: ER  
Spill Number: 0413302  
DER Facility ID: 288717  
Site ID: 342368  
DEC Region: 2  
Closed Date: 2006-11-09  
Spill Cause: Unknown  
Spill Class: B3  
SWIS: 2401  
Spill Date: 2005-03-22  
Investigator: KSTANG  
Referred To: Not reported  
Reported to Dept: 2005-03-22  
CID: 444  
Water Affected: Not reported  
Spill Source: Institutional, Educational, Gov., Other  
Spill Notifier: Other  
Cleanup Ceased: Not reported  
Cleanup Meets Std: False  
Last Inspection: Not reported  
Recommended Penalty: False  
UST Trust: False  
Remediation Phase: 0  
Date Entered In Computer: 2005-03-22  
Spill Record Last Update: 2006-11-09  
Spiller Name: Not reported  
Spiller Company: UNKNOWN AT THIS TIME  
Spiller Address: Not reported  
Spiller Company: 999  
Contact Name: ANTONY  
DEC Memo: "03/22/05-Sharif// Sharif and Mr. Sawyer responded to the site.About 4000 gallons of #6 oil came out of vent line and top of the tank while the pump to the boiler was replaced and being tested.Oil had been contained in the secondary container(vault). Vent is located out of the building at the backside where about 20'by 20' open area adjacent to couple of abandoned railroad track line is impacted by the oil. Oil spreaded over one of the track of about 10 ft in

Map ID  
Direction  
Distance  
Elevation

MAP FINDINGS

Site

Database(s)

EDR ID Number  
EPA ID Number

**CVS PHARMACY #2498 (Continued)**

**S108146492**

length. Petroleum Tank Cleaners (PTC) has been called in to do the clean up. NYC Transit, Office of System Safety (Josephina Volyn/Richel Kron, 718-243-4581, Fax: 718-243-4309) has been notified of their property impact. 04/06/05-SR// PTC excavated the rail track, took sample, backfill soon with supervision from NYC Transit. Open lot between building and the track has been field screened. Contamination found. Property owner Mr. Merhige was contacted for revised work plan including tank vault and open lot. 9/8/05-Vought-File review as per DEC Austin due to inquiry by Rachel Kron (NYC Transit 646-252-5773). Spill out of vent pipe and also into tank room. Letter from DEC Rahman to Commercial Realty Co (11 East 26th Street, 11th Floor attn: Richard Merhige)-3/23/05. Letter sent requiring: 1) excavation of all oil impacted soil and debris including railroad track area 2) removal of oil from secondary containment vault 3) submission of soil sampling results. Scope of Work from Petroleum Tank Cleaners PTC (Anthony Lara 718-624-4842)-4/5/05. Scope of work includes: 1) product removal from vaults. Soil analyticals from PTC-5/24/05. Water analyticals show no TAGM Soil Cleanup Objective exceedences except for minor PAH's attributable to fill material. Letter from PTC (Lara) to DEC Rahman-6/27/05. PTC has removed all contaminated soil and debris from the vault, and as you agreed what was acceptable PTC has addressed any remaining contamination via the application of Biosolve bioremediation accelerant to the soil beneath the existing vault floor. PTC plans to begin installing a new concrete floor as early as 7/6/05. 9/8/05-Vought-Called Rachel (646-252-5773) and left message with outstanding requirements: 1) endpoint soil samples from track excavation 2) site plan and locations of endpoint sampling. Vought called Commercial Realty (Richard Merhige 212-947-7500) and he tried to call Rachel who has not returned call. PTC still cleaning out second tank room. PTC collected soil samples from outside and two 20' foot containers were generated from soil excavation. Jerry Sobel will be contact for next seven weeks as Richard will be going on vacation. Vought left message for PTC to return call with status of soil excavation and endpoint sampling. 10.19.05 Sharif- I spoke with Anthony of PTC, 646-772-7180 who informed me they made formal request to NYCT's property to do geoprobe investigation. NYCT holding them regarding some insurance coverage issues which will possibly be simplified as they are working on it. NYCT is supposed to getback to PTC by this week. I'll call NYCT next week about their approval. 12/15/05 Sun reassigned from Rahman to Foley. 1/3/2005 - Feng - File reviewed by Feng and summarized: 1) some samples were collected the boiler room with site plan provided, but did not indicated out whether soil or groundwater samples. High SVOCs. 2) Track area impacted, and removed the contaminated soil. DEC has been requested 1) endpoint soil samples from track excavation 2) site plan and locations of endpoint sampling. Nono were submitted on file. 3) DEC Rahman has assisted PTC to access the NYCT property and do the sampling. Wait for sampling result report. 05/09/06 - spoke to Mr. Bob Lamirata of PTC, 718-624-2185. He said he will take care of disposing the contaminated soil pile at the site in a few days. I will find out more of the subsurface contamination. - KST 6/15/06 - Bob Lamirata of PTC called and advised that contaminated soil pile has been removed. Will fax end-point sampling results. - KST 6/26/06 - PTC sent in the report which only has the lab results, no write-up. The results look clean. Called Bob Lamirata and told him that DEC needs a report summarizing the contamination and the actions taken by the RP OR PTC in cleaning up

Map ID  
Direction  
Distance  
Elevation

MAP FINDINGS

Site

Database(s)

EDR ID Number  
EPA ID Number

CVS PHARMACY #2498 (Continued)

S108146492

Remarks: the spill. Liz Deluca called and will be at the site on June 27, assessing the spill. She will call me to report if additional work is needed. - KST 11/9/06 - NYCT has not call to request additional cleanup work. Spill closed. - KST"  
"CALLER STATES THAT THEY ARE STILL INVESTIGATING WHAT HAPPENED: ANTHONY IS TEH CONTACT ON THE SCENE, FROM PERTOLUEM TANK : IT IS INSIDE AND OUTSIDE THE BUILDING:"

All Materials:

Site ID: 342368  
Operable Unit ID: 1101098  
Operable Unit: 01  
Material ID: 581232  
Material Code: 0003A  
Material Name: #6 fuel oil  
Case No.: Not reported  
Material FA: Petroleum  
Quantity: 500.00  
Units: G  
Recovered: .00  
Oxygenate: Not reported

HSWDS:

Facility ID: Not reported  
Region: 2  
Facility Status: None  
Owner Type: Puplic  
Owner: G & L Eyes, Inc.  
Owner Address: 341 39th St.  
Owner Phone: (718)768-9690  
Operator Type: Same  
Operator: Unknown  
Operator: Unknown  
Operator Phone: Unknown  
EPA ID: NYD042777128  
Registry: Not on NYS Registry of Inactive Haz Waste Disposal Sites  
Registry Site ID: None  
RCRA Permitted: Unknown  
Site Code: Industrial Site  
Owner City State: Brooklyn, NY 11232  
Operator City State: Not reported  
Quadrangle: Unknown  
Latitude: 40 39'22"N  
Longitude: 74 00'27"W  
Acres: 0.00  
Operator Date: 1962  
Close Date: Unknown  
Completed: PA  
Active: Unknown  
PCB's Disposed: No  
Pesticides Disposed: No  
Metals Disposed: No  
Asbestos Disposed: No  
Volatile Organic Compounds Disposed: No  
Semi Volatile Organic Compounds Disposed: No  
Analytical Info Exists for Air: Not reported

Map ID  
Direction  
Distance  
Elevation

MAP FINDINGS

Site

Database(s)

EDR ID Number  
EPA ID Number

**CVS PHARMACY #2498 (Continued)**

**S108146492**

|   |              |
|---|--------------|
| Analytical Info Exists for Ground:      | None         |
| Analytical Info Exists for Surface:     | Not reported |
| Analytical Info Exists for Sediments:   | Not reported |
| Analytical Info Exists for Surface:     | Not reported |
| Analytical Info Exists for Substance:   | Not reported |
| Analytical Info Exists for Waste:       | Not reported |
| Analytical Info Exists for Leachate:    | Not reported |
| Analytical Info Exists for EP Toxicity: | Not reported |
| Analytical Info Exists for TCLP:        | Not reported |
| Threat to Environment/Public Health:    | None         |
| Surface Water Contamination:            | No           |
| Surface Water Body Class:               | Unknown      |
| Groundwater Contamination:              | No           |
| Groundwater Classification:             | Unknown      |
| Drinking Water Contamination:           | No           |
| Drinking Water Supply is Active:        | Unknown      |
| Any Known Fish or Wildlife:             | No           |
| Hazardous Exposure:                     | No           |
| Site Has Controlled Access:             | Unknown      |
| Ambient Air Contamination:              | Unknown      |
| Direct Contact:                         | Unknown      |
| EPA Hazardous Ranking System Score:     | Unknown      |
| Inventory:                              | F            |
| Nefrap:                                 | Not reported |
| Mailing:                                | Not reported |
| Tax Map No:                             | Not reported |
| Qualify:                                | 0            |
| Next Action:                            | Not reported |
| Agencies:                               | Not reported |
| Air:                                    | Not reported |
| Building:                               | Not reported |
| Site Desc:                              | Not reported |
| Drink:                                  | Not reported |
| Eptox:                                  | Not reported |
| Fish:                                   | Not reported |
| Ground:                                 | Not reported |
| Ground Desc:                            | Not reported |
| Hazardous Threat:                       | Not reported |
| Haz Threat Desc:                        | Not reported |
| Leachate:                               | Not reported |
| Preparer:                               | Not reported |
| Sediment:                               | Not reported |
| Soil:                                   | Not reported |
| Surface:                                | Not reported |
| Status:                                 | Not reported |
| Surface Soil:                           | Not reported |
| Surface:                                | Not reported |
| TCLP:                                   | Not reported |
| Waste:                                  | Not reported |

**NY MANIFEST:**

|                     |                |
|---------------------|----------------|
| Country:            | USA            |
| EPA ID:             | NYD042777128   |
| Facility Status:    | Not reported   |
| Location Address 1: | 341 9TH STREET |
| Code:               | BP             |
| Location Address 2: | Not reported   |

Map ID  
Direction  
Distance  
Elevation

MAP FINDINGS

Site

Database(s)

EDR ID Number  
EPA ID Number

**CVS PHARMACY #2498 (Continued)**

**S108146492**

Total Tanks: Not reported  
Location City: BROOKLYN  
Location State: NY  
Location Zip: 11215  
Location Zip 4: Not reported

NY MANIFEST:

EPAID: NYD042777128  
Mailing Name: CVS PHARMACY #2498  
Mailing Contact: CVS PHARMACY #2498  
Mailing Address 1: 341 9TH ST  
Mailing Address 2: Not reported  
Mailing City: BROOKLYN  
Mailing State: NY  
Mailing Zip: 11215  
Mailing Zip 4: Not reported  
Mailing Country: USA  
Mailing Phone: Not reported

NY MANIFEST:

Document ID: Not reported  
Manifest Status: Not reported  
seq: Not reported  
Year: 2017  
Trans1 State ID: PAD982661381  
Trans2 State ID: NJD071629976  
Generator Ship Date: 08/24/2017  
Trans1 Recv Date: 08/24/2017  
Trans2 Recv Date: 09/05/2017  
TSD Site Recv Date: 09/06/2017  
Part A Recv Date: Not reported  
Part B Recv Date: Not reported  
Generator EPA ID: NYD042777128  
Trans1 EPA ID: Not reported  
Trans2 EPA ID: Not reported  
TSDF ID 1: RID040098352  
TSDF ID 2: Not reported  
Manifest Tracking Number: 010130220FLE  
Import Indicator: N  
Export Indicator: N  
Discr Quantity Indicator: N  
Discr Type Indicator: N  
Discr Residue Indicator: N  
Discr Partial Reject Indicator: N  
Discr Full Reject Indicator: N  
Manifest Ref Number: Not reported  
Alt Facility RCRA ID: Not reported  
Alt Facility Sign Date: Not reported  
MGMT Method Type Code: H141  
Waste Code: Not reported  
Waste Code: Not reported  
Waste Code: Not reported  
Waste Code: Not reported  
Waste Code: Not reported  
Waste Code: Not reported  
Quantity: 6  
Units: P - Pounds

Map ID  
 Direction  
 Distance  
 Elevation

MAP FINDINGS

Site

Database(s)

EDR ID Number  
 EPA ID Number

**CVS PHARMACY #2498 (Continued)**

**S108146492**

Number of Containers: 1  
 Container Type: CF - Fiber or plastic boxes, cartons  
 Handling Method: B Incineration, heat recovery, burning.  
 Specific Gravity: 1  
 Waste Code: Not reported  
 Waste Code 1\_2: D007  
 Waste Code 1\_3: D010  
 Waste Code 1\_4: Not reported  
 Waste Code 1\_5: Not reported  
 Waste Code 1\_6: Not reported

[Click this hyperlink](#) while viewing on your computer to access  
 109 additional NY\_MANIFEST: record(s) in the EDR Site Report.

**AX373**  
**SSE**  
**1/8-1/4**  
**0.235 mi.**  
**1242 ft.**

**341 39TH ST**  
**341 39TH ST**  
**SUNSET PARK, NY**  
**Site 4 of 6 in cluster AX**

**NY LTANKS** **S100493383**  
**N/A**

**Relative:**  
**Higher**

**LTANKS:**  
 Facility ID: 9200366  
 Site ID: 103132  
 Closed Date: 1992-04-10  
 Spill Number: 9200366  
 Spill Date: 1992-04-09  
 Spill Cause: Tank Failure  
 Spill Source: Commercial/Industrial  
 Spill Class: C3  
 Cleanup Ceased: 1992-04-10  
 SWIS: 2401  
 Investigator: O'DOWD  
 Referred To: Not reported  
 Reported to Dept: 1992-04-09  
 CID: Not reported  
 Water Affected: Not reported  
 Spill Notifier: Other  
 Last Inspection: Not reported  
 Recommended Penalty: False  
 Meets Standard: True  
 UST Involvement: False  
 Remediation Phase: 0  
 Date Entered In Computer: 1992-04-16  
 Spill Record Last Update: 2002-11-29  
 Spiller Name: Not reported  
 Spiller Company: JERRY  
 Spiller Address: Not reported  
 Spiller County: 001  
 Spiller Contact: Not reported  
 Spiller Phone: Not reported  
 Spiller Extention: Not reported  
 DEC Region: 2  
 DER Facility ID: 91242  
 DEC Memo: ""  
 Remarks: "PETRO TANK CLEANERS TO PUMP & CLEAN"

**Actual:**  
**29 ft.**

All TTF:

Map ID  
 Direction  
 Distance  
 Elevation

MAP FINDINGS

Site

Database(s)

EDR ID Number  
 EPA ID Number

**341 39TH ST (Continued)**

**S100493383**

Facility ID: 9200366  
 Spill Number: 9200366  
 Spill Tank Test: 1539849  
 Site ID: 103132  
 Tank Number: Not reported  
 Tank Size: 0  
 Material: 0003  
 EPA UST: Not reported  
 UST: Not reported  
 Cause: Not reported  
 Source: Not reported  
 Test Method: 00  
 Test Method 2: Unknown  
 Leak Rate: .00  
 Gross Fail: Not reported  
 Modified By: Spills  
 Last Modified Date: Not reported

All Materials:  
 Site ID: 103132  
 Operable Unit ID: 964303  
 Operable Unit: 01  
 Material ID: 415171  
 Material Code: 0003A  
 Material Name: #6 fuel oil  
 Case No.: Not reported  
 Material FA: Petroleum  
 Quantity: 300.00  
 Units: G  
 Recovered: .00  
 Oxygenate: Not reported

**AX374  
 SSE  
 1/8-1/4  
 0.237 mi.  
 1254 ft.**

**CON EDISON MANHOLE: 49204  
 346 39TH ST  
 BROOKLYN, NY 11232  
 Site 5 of 6 in cluster AX**

**RCRA-CESQG 1016148702  
 FINDS NYP004272829  
 ECHO  
 NY MANIFEST**

**Relative:  
 Higher**

RCRA-CESQG:  
 Date form received by agency: 10/09/2012  
 Facility name: CON EDISON MANHOLE: 49204  
 Facility address: 346 39TH ST  
 BROOKLYN, NY 11232  
 EPA ID: NYP004272829  
 Mailing address: IRVING PL, RM 828  
 NEW YORK, NY 10003  
 Contact: MICHAEL STAMPFEL  
 Contact address: Not reported  
 Not reported  
 Contact country: Not reported  
 Contact telephone: 718-666-4550  
 Contact email: Not reported  
 EPA Region: 02  
 Classification: Conditionally Exempt Small Quantity Generator  
 Description: Handler: generates 100 kg or less of hazardous waste per calendar month, and accumulates 1000 kg or less of hazardous waste at any time;

**Actual:  
 32 ft.**

Map ID  
Direction  
Distance  
Elevation

MAP FINDINGS

Site

Database(s)

EDR ID Number  
EPA ID Number

**CON EDISON MANHOLE: 49204 (Continued)**

**1016148702**

or generates 1 kg or less of acutely hazardous waste per calendar month, and accumulates at any time: 1 kg or less of acutely hazardous waste; or 100 kg or less of any residue or contaminated soil, waste or other debris resulting from the cleanup of a spill, into or on any land or water, of acutely hazardous waste; or generates 100 kg or less of any residue or contaminated soil, waste or other debris resulting from the cleanup of a spill, into or on any land or water, of acutely hazardous waste during any calendar month, and accumulates at any time: 1 kg or less of acutely hazardous waste; or 100 kg or less of any residue or contaminated soil, waste or other debris resulting from the cleanup of a spill, into or on any land or water, of acutely hazardous waste

Handler Activities Summary:

U.S. importer of hazardous waste: No  
Mixed waste (haz. and radioactive): No  
Recycler of hazardous waste: No  
Transporter of hazardous waste: No  
Treater, storer or disposer of HW: No  
Underground injection activity: No  
On-site burner exemption: No  
Furnace exemption: No  
Used oil fuel burner: No  
Used oil processor: No  
User oil refiner: No  
Used oil fuel marketer to burner: No  
Used oil Specification marketer: No  
Used oil transfer facility: No  
Used oil transporter: No

Violation Status: No violations found

FINDS:

Registry ID: 110055453824

Environmental Interest/Information System

RCRAInfo is a national information system that supports the Resource Conservation and Recovery Act (RCRA) program through the tracking of events and activities related to facilities that generate, transport, and treat, store, or dispose of hazardous waste. RCRAInfo allows RCRA program staff to track the notification, permit, compliance, and corrective action activities required under RCRA.

[Click this hyperlink](#) while viewing on your computer to access additional FINDS: detail in the EDR Site Report.

ECHO:

Envid: 1016148702  
Registry ID: 110055453824  
DFR URL: <http://echo.epa.gov/detailed-facility-report?fid=110055453824>

NY MANIFEST:

Country: USA  
EPA ID: NYP004272829



Map ID  
Direction  
Distance  
Elevation

MAP FINDINGS

Site

Database(s)

EDR ID Number  
EPA ID Number

**CON EDISON MANHOLE: 49204 (Continued)**

**1016148702**

Facility Status: Not reported  
Location Address 1: 346 39TH ST  
Code: BP  
Location Address 2: MH 49204  
Total Tanks: Not reported  
Location City: BROOKLYN  
Location State: NY  
Location Zip: 11232  
Location Zip 4: Not reported

**NY MANIFEST:**

EPAID: NYP004272829  
Mailing Name: CON EDISON  
Mailing Contact: TOM TEELING  
Mailing Address 1: 4 IRVING PLACE - 15TH FLOOR  
Mailing Address 2: Not reported  
Mailing City: NEW YORK  
Mailing State: NY  
Mailing Zip: 10003  
Mailing Zip 4: Not reported  
Mailing Country: USA  
Mailing Phone: 2124603770

**NY MANIFEST:**

Document ID: Not reported  
Manifest Status: Not reported  
seq: Not reported  
Year: 2012  
Trans1 State ID: NJD003812047  
Trans2 State ID: Not reported  
Generator Ship Date: 10/09/2012  
Trans1 Recv Date: 10/09/2012  
Trans2 Recv Date: Not reported  
TSD Site Recv Date: 10/11/2012  
Part A Recv Date: Not reported  
Part B Recv Date: Not reported  
Generator EPA ID: NYP004272829  
Trans1 EPA ID: Not reported  
Trans2 EPA ID: Not reported  
TSDF ID 1: NJD991291105  
TSDF ID 2: Not reported  
Manifest Tracking Number: 001675128GBF  
Import Indicator: N  
Export Indicator: N  
Discr Quantity Indicator: N  
Discr Type Indicator: N  
Discr Residue Indicator: N  
Discr Partial Reject Indicator: N  
Discr Full Reject Indicator: N  
Manifest Ref Number: Not reported  
Alt Facility RCRA ID: Not reported  
Alt Facility Sign Date: Not reported  
MGMT Method Type Code: H141  
Waste Code: Not reported  
Waste Code: Not reported  
Waste Code: Not reported  
Waste Code: Not reported

Map ID  
Direction  
Distance  
Elevation

MAP FINDINGS

Site

Database(s)

EDR ID Number  
EPA ID Number

**CON EDISON MANHOLE: 49204 (Continued)**

**1016148702**

Waste Code: Not reported  
Waste Code: Not reported  
Quantity: 200.0  
Units: G - Gallons (liquids only)\* (8.3 pounds)  
Number of Containers: 1.0  
Container Type: TT - Cargo tank, tank trucks  
Handling Method: T Chemical, physical, or biological treatment.  
Specific Gravity: 1.0  
Waste Code: D008  
Waste Code 1\_2: Not reported  
Waste Code 1\_3: Not reported  
Waste Code 1\_4: Not reported  
Waste Code 1\_5: Not reported  
Waste Code 1\_6: Not reported

[Click this hyperlink](#) while viewing on your computer to access additional NY\_MANIFEST: detail in the EDR Site Report.

**AX375**  
**SSE**  
**1/8-1/4**  
**0.237 mi.**  
**1254 ft.**

**CON EDISON MANHOLE: 49204**  
**346 39TH ST**  
**BROOKLYN, NY 11232**  
**Site 6 of 6 in cluster AX**

**NJ MANIFEST** **S117986660**  
**N/A**

**Relative:**  
**Higher**

NJ MANIFEST:  
EPA Id: NYP004272829  
Mail Address: IRVING PL, RM 828  
Mail City/State/Zip: NEW YORK, NY 10003  
Facility Phone: Not reported  
Emergency Phone: Not reported  
Contact: MICHAEL STAMPFEL  
Comments: Not reported  
SIC Code: Not reported  
County: NY047  
Municipal: Not reported  
Previous EPA Id: Not reported  
Gen Flag: Not reported  
Trans Flag: Not reported  
TSD Flag: Not reported  
Name Change: Not reported  
Date Change: Not reported

**Actual:**  
**32 ft.**

Manifest:  
Manifest Number: 001675128GBF  
EPA ID: NYP004272829  
Date Shipped: 10/9/2012  
TSD EPA ID: NJD991291105  
Transporter EPA ID: NJD003812047  
Transporter 2 EPA ID: Not reported  
Transporter 3 EPA ID: Not reported  
Transporter 4 EPA ID: Not reported  
Transporter 5 EPA ID: Not reported  
Transporter 6 EPA ID: Not reported  
Transporter 7 EPA ID: Not reported  
Transporter 8 EPA ID: Not reported  
Transporter 9 EPA ID: Not reported  
Transporter 10 EPA ID: Not reported

Map ID  
Direction  
Distance  
Elevation

MAP FINDINGS

Site

Database(s)

EDR ID Number  
EPA ID Number

**CON EDISON MANHOLE: 49204 (Continued)**

**S117986660**

Date Trans1 Transported Waste: Not reported  
Date Trans2 Transported Waste: Not reported  
Date Trans3 Transported Waste: Not reported  
Date Trans4 Transported Waste: Not reported  
Date Trans5 Transported Waste: Not reported  
Date Trans6 Transported Waste: Not reported  
Date Trans7 Transported Waste: Not reported  
Date Trans8 Transported Waste: Not reported  
Date Trans9 Transported Waste: Not reported  
Date Trans10 Transported Waste: Not reported  
Date TSDf Received Waste: Not reported  
TSDf EPA Facility Name: Not reported  
QTY Units: Not reported  
Transporter SEQ ID: Not reported  
Transporter-1 Date: Not reported  
Waste SEQ ID: Not reported  
Waste Type Code 2: Not reported  
Waste Type Code 3: Not reported  
Waste Type Code 4: Not reported  
Waste Type Code 5: Not reported  
Waste Type Code 6: Not reported  
Date Accepted: Not reported  
Manifest Discrepancy Type: Not reported  
Data Entry Number: Not reported  
Was Load Rejected: NEW YORK, NY 10003  
Reason Load Was Rejected: Not reported

Waste:  
Manifest Year: Not reported  
Waste Code: D008  
Hand Code: Not reported  
Quantity: 200.00 gallons

376  
South  
1/8-1/4  
0.238 mi.  
1257 ft.

**EAST END WOOD STRIPPERS INC**  
4218 3RD AVE  
BROOKLYN, NY 11232

RCRA-SQG 1010329115  
NY MANIFEST NYR000147389  
NJ MANIFEST

Relative:  
Higher

RCRA-SQG:  
Date form received by agency:05/22/2007  
Facility name: EAST END WOOD STRIPPERS INC  
Facility address: 4218 3RD AVE  
BROOKLYN, NY 11232  
EPA ID: NYR000147389  
Mailing address: GLENMERE WAY  
HOLBROOK, NY 11741  
Contact: DEAN CAMENARES  
Contact address: GLENMERE WAY  
HOLBROOK, NY 11741  
Contact country: US  
Contact telephone: 718-788-1375  
Contact email: Not reported  
EPA Region: 02  
Land type: Private

Actual:  
28 ft.

Map ID  
Direction  
Distance  
Elevation

MAP FINDINGS

Site

Database(s)

EDR ID Number  
EPA ID Number

**EAST END WOOD STRIPPERS INC (Continued)**

**1010329115**

Classification: Small Small Quantity Generator  
Description: Handler: generates more than 100 and less than 1000 kg of hazardous waste during any calendar month and accumulates less than 6000 kg of hazardous waste at any time; or generates 100 kg or less of hazardous waste during any calendar month, and accumulates more than 1000 kg of hazardous waste at any time

Owner/Operator Summary:

Owner/operator name: 4218 THIRD AVE LLC  
Owner/operator address: THIRD AVE  
BROOKLYN, NY 11232  
Owner/operator country: US  
Owner/operator telephone: Not reported  
Owner/operator email: Not reported  
Owner/operator fax: Not reported  
Owner/operator extension: Not reported  
Legal status: Private  
Owner/Operator Type: Owner  
Owner/Op start date: 01/31/2007  
Owner/Op end date: Not reported

Owner/operator name: DEAN CAMENARES  
Owner/operator address: Not reported  
Not reported  
Owner/operator country: Not reported  
Owner/operator telephone: Not reported  
Owner/operator email: Not reported  
Owner/operator fax: Not reported  
Owner/operator extension: Not reported  
Legal status: Private  
Owner/Operator Type: Operator  
Owner/Op start date: 01/31/2007  
Owner/Op end date: Not reported

Handler Activities Summary:

U.S. importer of hazardous waste: No  
Mixed waste (haz. and radioactive): No  
Recycler of hazardous waste: No  
Transporter of hazardous waste: No  
Treater, storer or disposer of HW: No  
Underground injection activity: No  
On-site burner exemption: No  
Furnace exemption: No  
Used oil fuel burner: No  
Used oil processor: No  
User oil refiner: No  
Used oil fuel marketer to burner: No  
Used oil Specification marketer: No  
Used oil transfer facility: No  
Used oil transporter: No

. Waste code: F002  
. Waste name: THE FOLLOWING SPENT HALOGENATED SOLVENTS: TETRACHLOROETHYLENE, METHYLENE CHLORIDE, TRICHLOROETHYLENE, 1,1,1-TRICHLOROETHANE, CHLOROBENZENE, 1,1,2-TRICHLORO-1,2,2-TRIFLUOROETHANE, ORTHO-DICHLOROBENZENE, TRICHLOROFLUOROMETHANE, AND 1,1,2,

Map ID  
Direction  
Distance  
Elevation

MAP FINDINGS

Site

Database(s)

EDR ID Number  
EPA ID Number

**EAST END WOOD STRIPPERS INC (Continued)**

**1010329115**

TRICHLOROETHANE; ALL SPENT SOLVENT MIXTURES/BLENDS CONTAINING, BEFORE USE, A TOTAL OF TEN PERCENT OR MORE (BY VOLUME) OF ONE OR MORE OF THE ABOVE HALOGENATED SOLVENTS OR THOSE SOLVENTS LISTED IN F001, F004, AND F005; AND STILL BOTTOMS FROM THE RECOVERY OF THESE SPENT SOLVENTS AND SPENT SOLVENT MIXTURES.

Historical Generators:

Date form received by agency: 05/21/2007  
Site name: EAST END WOOD STRIPPERS INC  
Classification: Small Quantity Generator

Facility Has Received Notices of Violations:

Regulation violated: Not reported  
Area of violation: Generators - Pre-transport  
Date violation determined: 04/11/2008  
Date achieved compliance: 07/23/2009  
Violation lead agency: State  
Enforcement action: INITIAL 3008(A) COMPLIANCE  
Enforcement action date: 01/07/2009  
Enf. disposition status: Not reported  
Enf. disp. status date: Not reported  
Enforcement lead agency: State  
Proposed penalty amount: 53997  
Final penalty amount: Not reported  
Paid penalty amount: Not reported

Regulation violated: Not reported  
Area of violation: Generators - General  
Date violation determined: 04/11/2008  
Date achieved compliance: 07/23/2009  
Violation lead agency: State  
Enforcement action: INITIAL 3008(A) COMPLIANCE  
Enforcement action date: 01/07/2009  
Enf. disposition status: Not reported  
Enf. disp. status date: Not reported  
Enforcement lead agency: State  
Proposed penalty amount: 53997  
Final penalty amount: Not reported  
Paid penalty amount: Not reported

Regulation violated: Not reported  
Area of violation: Generators - General  
Date violation determined: 04/11/2008  
Date achieved compliance: 07/23/2009  
Violation lead agency: State  
Enforcement action: FINAL 3008(A) COMPLIANCE ORDER  
Enforcement action date: 06/18/2009  
Enf. disposition status: Not reported  
Enf. disp. status date: Not reported  
Enforcement lead agency: State  
Proposed penalty amount: Not reported  
Final penalty amount: 3000  
Paid penalty amount: 3000

Regulation violated: Not reported  
Area of violation: TSD IS-Tank System Standards

Map ID  
Direction  
Distance  
Elevation

MAP FINDINGS

Site

Database(s)

EDR ID Number  
EPA ID Number

**EAST END WOOD STRIPPERS INC (Continued)**

**1010329115**

Date violation determined: 04/11/2008  
Date achieved compliance: 07/23/2009  
Violation lead agency: State  
Enforcement action: FINAL 3008(A) COMPLIANCE ORDER  
Enforcement action date: 06/18/2009  
Enf. disposition status: Not reported  
Enf. disp. status date: Not reported  
Enforcement lead agency: State  
Proposed penalty amount: Not reported  
Final penalty amount: 3000  
Paid penalty amount: 3000

Regulation violated: Not reported  
Area of violation: Generators - Records/Reporting  
Date violation determined: 04/11/2008  
Date achieved compliance: 07/23/2009  
Violation lead agency: State  
Enforcement action: INITIAL 3008(A) COMPLIANCE  
Enforcement action date: 01/07/2009  
Enf. disposition status: Not reported  
Enf. disp. status date: Not reported  
Enforcement lead agency: State  
Proposed penalty amount: 53997  
Final penalty amount: Not reported  
Paid penalty amount: Not reported

Regulation violated: Not reported  
Area of violation: LDR - General  
Date violation determined: 04/11/2008  
Date achieved compliance: 07/23/2009  
Violation lead agency: State  
Enforcement action: FINAL 3008(A) COMPLIANCE ORDER  
Enforcement action date: 06/18/2009  
Enf. disposition status: Not reported  
Enf. disp. status date: Not reported  
Enforcement lead agency: State  
Proposed penalty amount: Not reported  
Final penalty amount: 3000  
Paid penalty amount: 3000

Regulation violated: Not reported  
Area of violation: Generators - Manifest  
Date violation determined: 04/11/2008  
Date achieved compliance: 07/23/2009  
Violation lead agency: State  
Enforcement action: INITIAL 3008(A) COMPLIANCE  
Enforcement action date: 01/07/2009  
Enf. disposition status: Not reported  
Enf. disp. status date: Not reported  
Enforcement lead agency: State  
Proposed penalty amount: 53997  
Final penalty amount: Not reported  
Paid penalty amount: Not reported

Regulation violated: Not reported  
Area of violation: State Statute or Regulation  
Date violation determined: 04/11/2008

Map ID  
Direction  
Distance  
Elevation

MAP FINDINGS

Site

Database(s)

EDR ID Number  
EPA ID Number

**EAST END WOOD STRIPPERS INC (Continued)**

**1010329115**

Date achieved compliance: 07/23/2009  
Violation lead agency: State  
Enforcement action: FINAL 3008(A) COMPLIANCE ORDER  
Enforcement action date: 06/18/2009  
Enf. disposition status: Not reported  
Enf. disp. status date: Not reported  
Enforcement lead agency: State  
Proposed penalty amount: Not reported  
Final penalty amount: 3000  
Paid penalty amount: 3000

Regulation violated: Not reported  
Area of violation: LDR - General  
Date violation determined: 04/11/2008  
Date achieved compliance: 07/23/2009  
Violation lead agency: State  
Enforcement action: INITIAL 3008(A) COMPLIANCE  
Enforcement action date: 01/07/2009  
Enf. disposition status: Not reported  
Enf. disp. status date: Not reported  
Enforcement lead agency: State  
Proposed penalty amount: 53997  
Final penalty amount: Not reported  
Paid penalty amount: Not reported

Regulation violated: Not reported  
Area of violation: TSD IS-Preparedness and Prevention  
Date violation determined: 04/11/2008  
Date achieved compliance: 07/23/2009  
Violation lead agency: State  
Enforcement action: INITIAL 3008(A) COMPLIANCE  
Enforcement action date: 01/07/2009  
Enf. disposition status: Not reported  
Enf. disp. status date: Not reported  
Enforcement lead agency: State  
Proposed penalty amount: 53997  
Final penalty amount: Not reported  
Paid penalty amount: Not reported

Regulation violated: Not reported  
Area of violation: State Statute or Regulation  
Date violation determined: 04/11/2008  
Date achieved compliance: 07/23/2009  
Violation lead agency: State  
Enforcement action: INITIAL 3008(A) COMPLIANCE  
Enforcement action date: 01/07/2009  
Enf. disposition status: Not reported  
Enf. disp. status date: Not reported  
Enforcement lead agency: State  
Proposed penalty amount: 53997  
Final penalty amount: Not reported  
Paid penalty amount: Not reported

Regulation violated: Not reported  
Area of violation: Generators - Records/Reporting  
Date violation determined: 04/11/2008  
Date achieved compliance: 07/23/2009

Map ID  
Direction  
Distance  
Elevation

MAP FINDINGS

Site

Database(s)

EDR ID Number  
EPA ID Number

**EAST END WOOD STRIPPERS INC (Continued)**

**1010329115**

Violation lead agency: State  
Enforcement action: FINAL 3008(A) COMPLIANCE ORDER  
Enforcement action date: 06/18/2009  
Enf. disposition status: Not reported  
Enf. disp. status date: Not reported  
Enforcement lead agency: State  
Proposed penalty amount: Not reported  
Final penalty amount: 3000  
Paid penalty amount: 3000

Regulation violated: Not reported  
Area of violation: Generators - Manifest  
Date violation determined: 04/11/2008  
Date achieved compliance: 07/23/2009  
Violation lead agency: State  
Enforcement action: FINAL 3008(A) COMPLIANCE ORDER  
Enforcement action date: 06/18/2009  
Enf. disposition status: Not reported  
Enf. disp. status date: Not reported  
Enforcement lead agency: State  
Proposed penalty amount: Not reported  
Final penalty amount: 3000  
Paid penalty amount: 3000

Regulation violated: Not reported  
Area of violation: TSD IS-Tank System Standards  
Date violation determined: 04/11/2008  
Date achieved compliance: 07/23/2009  
Violation lead agency: State  
Enforcement action: INITIAL 3008(A) COMPLIANCE  
Enforcement action date: 01/07/2009  
Enf. disposition status: Not reported  
Enf. disp. status date: Not reported  
Enforcement lead agency: State  
Proposed penalty amount: 53997  
Final penalty amount: Not reported  
Paid penalty amount: Not reported

Regulation violated: Not reported  
Area of violation: Generators - Pre-transport  
Date violation determined: 04/11/2008  
Date achieved compliance: 07/23/2009  
Violation lead agency: State  
Enforcement action: FINAL 3008(A) COMPLIANCE ORDER  
Enforcement action date: 06/18/2009  
Enf. disposition status: Not reported  
Enf. disp. status date: Not reported  
Enforcement lead agency: State  
Proposed penalty amount: Not reported  
Final penalty amount: 3000  
Paid penalty amount: 3000

Regulation violated: Not reported  
Area of violation: TSD IS-Preparedness and Prevention  
Date violation determined: 04/11/2008  
Date achieved compliance: 07/23/2009  
Violation lead agency: State



Map ID  
Direction  
Distance  
Elevation

MAP FINDINGS

Site

Database(s)

EDR ID Number  
EPA ID Number

**EAST END WOOD STRIPPERS INC (Continued)**

**1010329115**

Enforcement action: FINAL 3008(A) COMPLIANCE ORDER  
Enforcement action date: 06/18/2009  
Enf. disposition status: Not reported  
Enf. disp. status date: Not reported  
Enforcement lead agency: State  
Proposed penalty amount: Not reported  
Final penalty amount: 3000  
Paid penalty amount: 3000

Evaluation Action Summary:

Evaluation date: 07/23/2009  
Evaluation: COMPLIANCE EVALUATION INSPECTION ON-SITE  
Area of violation: Not reported  
Date achieved compliance: Not reported  
Evaluation lead agency: State

Evaluation date: 06/18/2009  
Evaluation: NOT A SIGNIFICANT NON-COMPLIER  
Area of violation: Not reported  
Date achieved compliance: Not reported  
Evaluation lead agency: State

Evaluation date: 11/21/2008  
Evaluation: SIGNIFICANT NON-COMPLIER  
Area of violation: Generators - General  
Date achieved compliance: 07/23/2009  
Evaluation lead agency: State

Evaluation date: 11/21/2008  
Evaluation: SIGNIFICANT NON-COMPLIER  
Area of violation: TSD IS-Preparedness and Prevention  
Date achieved compliance: 07/23/2009  
Evaluation lead agency: State

Evaluation date: 11/21/2008  
Evaluation: SIGNIFICANT NON-COMPLIER  
Area of violation: LDR - General  
Date achieved compliance: 07/23/2009  
Evaluation lead agency: State

Evaluation date: 11/21/2008  
Evaluation: SIGNIFICANT NON-COMPLIER  
Area of violation: State Statute or Regulation  
Date achieved compliance: 07/23/2009  
Evaluation lead agency: State

Evaluation date: 11/21/2008  
Evaluation: SIGNIFICANT NON-COMPLIER  
Area of violation: TSD IS-Tank System Standards  
Date achieved compliance: 07/23/2009  
Evaluation lead agency: State

Evaluation date: 11/21/2008  
Evaluation: SIGNIFICANT NON-COMPLIER  
Area of violation: Generators - Manifest  
Date achieved compliance: 07/23/2009  
Evaluation lead agency: State

Map ID  
Direction  
Distance  
Elevation

MAP FINDINGS

Site

Database(s)

EDR ID Number  
EPA ID Number

**EAST END WOOD STRIPPERS INC (Continued)**

**1010329115**

Evaluation date: 11/21/2008  
Evaluation: SIGNIFICANT NON-COMPLIER  
Area of violation: Generators - Pre-transport  
Date achieved compliance: 07/23/2009  
Evaluation lead agency: State

Evaluation date: 11/21/2008  
Evaluation: SIGNIFICANT NON-COMPLIER  
Area of violation: Generators - Records/Reporting  
Date achieved compliance: 07/23/2009  
Evaluation lead agency: State

Evaluation date: 04/11/2008  
Evaluation: COMPLIANCE EVALUATION INSPECTION ON-SITE  
Area of violation: Generators - Pre-transport  
Date achieved compliance: 07/23/2009  
Evaluation lead agency: State

Evaluation date: 04/11/2008  
Evaluation: COMPLIANCE EVALUATION INSPECTION ON-SITE  
Area of violation: TSD IS-Tank System Standards  
Date achieved compliance: 07/23/2009  
Evaluation lead agency: State

Evaluation date: 04/11/2008  
Evaluation: COMPLIANCE EVALUATION INSPECTION ON-SITE  
Area of violation: Generators - Manifest  
Date achieved compliance: 07/23/2009  
Evaluation lead agency: State

Evaluation date: 04/11/2008  
Evaluation: COMPLIANCE EVALUATION INSPECTION ON-SITE  
Area of violation: LDR - General  
Date achieved compliance: 07/23/2009  
Evaluation lead agency: State

Evaluation date: 04/11/2008  
Evaluation: COMPLIANCE EVALUATION INSPECTION ON-SITE  
Area of violation: Generators - General  
Date achieved compliance: 07/23/2009  
Evaluation lead agency: State

Evaluation date: 04/11/2008  
Evaluation: COMPLIANCE EVALUATION INSPECTION ON-SITE  
Area of violation: Generators - Records/Reporting  
Date achieved compliance: 07/23/2009  
Evaluation lead agency: State

Evaluation date: 04/11/2008  
Evaluation: COMPLIANCE EVALUATION INSPECTION ON-SITE  
Area of violation: TSD IS-Preparedness and Prevention  
Date achieved compliance: 07/23/2009  
Evaluation lead agency: State

Evaluation date: 04/11/2008  
Evaluation: COMPLIANCE EVALUATION INSPECTION ON-SITE  
Area of violation: State Statute or Regulation

Map ID  
Direction  
Distance  
Elevation

MAP FINDINGS

Site

Database(s)

EDR ID Number  
EPA ID Number

**EAST END WOOD STRIPPERS INC (Continued)**

**1010329115**

Date achieved compliance: 07/23/2009  
Evaluation lead agency: State

NY MANIFEST:

Country: USA  
EPA ID: NYR000147389  
Facility Status: Not reported  
Location Address 1: 4218 3RD AVE  
Code: BP  
Location Address 2: Not reported  
Total Tanks: Not reported  
Location City: BROOKLYN  
Location State: NY  
Location Zip: 11232  
Location Zip 4: Not reported

NY MANIFEST:

EPAID: NYR000147389  
Mailing Name: EAST END WOOD STRIPPERS INC  
Mailing Contact: EAST END WOOD STRIPPERS INC  
Mailing Address 1: 4218 3RD AVE  
Mailing Address 2: Not reported  
Mailing City: BROOKLYN  
Mailing State: NY  
Mailing Zip: 11232  
Mailing Zip 4: Not reported  
Mailing Country: USA  
Mailing Phone: Not reported

NY MANIFEST:

Document ID: Not reported  
Manifest Status: Not reported  
seq: Not reported  
Year: 2009  
Trans1 State ID: NYD064748304  
Trans2 State ID: NJD080631369  
Generator Ship Date: 09/23/2009  
Trans1 Recv Date: 09/23/2009  
Trans2 Recv Date: 09/24/2009  
TSD Site Recv Date: 09/25/2009  
Part A Recv Date: Not reported  
Part B Recv Date: Not reported  
Generator EPA ID: NYR000147389  
Trans1 EPA ID: Not reported  
Trans2 EPA ID: Not reported  
TSDF ID 1: NJD980536593  
TSDF ID 2: Not reported  
Manifest Tracking Number: 004718040JJK  
Import Indicator: N  
Export Indicator: N  
Discr Quantity Indicator: N  
Discr Type Indicator: N  
Discr Residue Indicator: N  
Discr Partial Reject Indicator: N  
Discr Full Reject Indicator: N  
Manifest Ref Number: Not reported  
Alt Facility RCRA ID: Not reported  
Alt Facility Sign Date: Not reported

Map ID  
Direction  
Distance  
Elevation

MAP FINDINGS

Site

Database(s)

EDR ID Number  
EPA ID Number

**EAST END WOOD STRIPPERS INC (Continued)**

**1010329115**

MGMT Method Type Code: H141  
Waste Code: Not reported  
Waste Code: Not reported  
Waste Code: Not reported  
Waste Code: Not reported  
Waste Code: Not reported  
Waste Code: Not reported  
Quantity: 1350.0  
Units: P - Pounds  
Number of Containers: 3.0  
Container Type: DM - Metal drums, barrels  
Handling Method: B Incineration, heat recovery, burning.  
Specific Gravity: 1.0  
Waste Code: F002  
Waste Code 1\_2: Not reported  
Waste Code 1\_3: D008  
Waste Code 1\_4: Not reported  
Waste Code 1\_5: Not reported  
Waste Code 1\_6: Not reported

[Click this hyperlink](#) while viewing on your computer to access  
14 additional NY\_MANIFEST: record(s) in the EDR Site Report.

**NJ MANIFEST:**

EPA Id: NYR000147389  
Mail Address: GLENMERE WAY  
Mail City/State/Zip: HOLBROOK, NY 11741  
Facility Phone: Not reported  
Emergency Phone: Not reported  
Contact: DEAN CAMENARES  
Comments: Not reported  
SIC Code: Not reported  
County: NY047  
Municipal: Not reported  
Previous EPA Id: Not reported  
Gen Flag: Not reported  
Trans Flag: Not reported  
TSDf Flag: Not reported  
Name Change: Not reported  
Date Change: Not reported

**Manifest:**

Manifest Number: 004072002JJK  
EPA ID: NYR000147389  
Date Shipped: 09/03/2008  
TSDf EPA ID: NJD980536593  
Transporter EPA ID: NYD064748304  
Transporter 2 EPA ID: NJD080631369  
Transporter 3 EPA ID: Not reported  
Transporter 4 EPA ID: Not reported  
Transporter 5 EPA ID: Not reported  
Transporter 6 EPA ID: Not reported  
Transporter 7 EPA ID: Not reported  
Transporter 8 EPA ID: Not reported  
Transporter 9 EPA ID: Not reported  
Transporter 10 EPA ID: Not reported

Map ID  
Direction  
Distance  
Elevation

MAP FINDINGS

Site

Database(s)

EDR ID Number  
EPA ID Number

**EAST END WOOD STRIPPERS INC (Continued)**

**1010329115**

Date Trans1 Transported Waste: 09/03/2008  
Date Trans2 Transported Waste: 09/05/2008  
Date Trans3 Transported Waste: Not reported  
Date Trans4 Transported Waste: Not reported  
Date Trans5 Transported Waste: Not reported  
Date Trans6 Transported Waste: Not reported  
Date Trans7 Transported Waste: Not reported  
Date Trans8 Transported Waste: Not reported  
Date Trans9 Transported Waste: Not reported  
Date Trans10 Transported Waste: Not reported  
Date TSDf Received Waste: 09/05/2008  
TSDf EPA Facility Name: Not reported  
QTY Units: Not reported  
Transporter SEQ ID: Not reported  
Transporter-1 Date: Not reported  
Waste SEQ ID: Not reported  
Waste Type Code 2: Not reported  
Waste Type Code 3: Not reported  
Waste Type Code 4: Not reported  
Waste Type Code 5: Not reported  
Waste Type Code 6: Not reported  
Date Accepted: Not reported  
Manifest Discrepancy Type: Not reported  
Data Entry Number: Not reported  
Was Load Rejected: HOLBROOK, NY 11741  
Reason Load Was Rejected: Not reported

Waste:

Manifest Year: Not reported  
Waste Code: F002  
Hand Code: H141  
Quantity: 1200 P

Manifest Number: 001418731JJK  
EPA ID: NYR000147389  
Date Shipped: 04/06/2009  
TSDf EPA ID: NJD980536593  
Transporter EPA ID: NYD064748304  
Transporter 2 EPA ID: NJD080631369  
Transporter 3 EPA ID: Not reported  
Transporter 4 EPA ID: Not reported  
Transporter 5 EPA ID: Not reported  
Transporter 6 EPA ID: Not reported  
Transporter 7 EPA ID: Not reported  
Transporter 8 EPA ID: Not reported  
Transporter 9 EPA ID: Not reported  
Transporter 10 EPA ID: Not reported  
Date Trans1 Transported Waste: 04/06/2009  
Date Trans2 Transported Waste: 04/06/2009  
Date Trans3 Transported Waste: Not reported  
Date Trans4 Transported Waste: Not reported  
Date Trans5 Transported Waste: Not reported  
Date Trans6 Transported Waste: Not reported  
Date Trans7 Transported Waste: Not reported  
Date Trans8 Transported Waste: Not reported  
Date Trans9 Transported Waste: Not reported  
Date Trans10 Transported Waste: Not reported

Map ID  
Direction  
Distance  
Elevation

MAP FINDINGS

Site

Database(s)

EDR ID Number  
EPA ID Number

**EAST END WOOD STRIPPERS INC (Continued)**

**1010329115**

Date TSDF Received Waste: 04/09/2009  
TSDF EPA Facility Name: Not reported  
QTY Units: Not reported  
Transporter SEQ ID: Not reported  
Transporter-1 Date: Not reported  
Waste SEQ ID: Not reported  
Waste Type Code 2: Not reported  
Waste Type Code 3: Not reported  
Waste Type Code 4: Not reported  
Waste Type Code 5: Not reported  
Waste Type Code 6: Not reported  
Date Accepted: Not reported  
Manifest Discrepancy Type: Not reported  
Data Entry Number: Not reported  
Was Load Rejected: HOLBROOK, NY 11741  
Reason Load Was Rejected: Not reported

Waste:

Manifest Year: Not reported  
Waste Code: F002  
Hand Code: H141  
Quantity: 1900 P

Manifest Number: 004718554JJK  
EPA ID: NYR000147389  
Date Shipped: 01/05/2009  
TSDF EPA ID: NJD980536593  
Transporter EPA ID: NYD064748304  
Transporter 2 EPA ID: NJD080631369  
Transporter 3 EPA ID: Not reported  
Transporter 4 EPA ID: Not reported  
Transporter 5 EPA ID: Not reported  
Transporter 6 EPA ID: Not reported  
Transporter 7 EPA ID: Not reported  
Transporter 8 EPA ID: Not reported  
Transporter 9 EPA ID: Not reported  
Transporter 10 EPA ID: Not reported  
Date Trans1 Transported Waste: 01/05/2009  
Date Trans2 Transported Waste: 01/09/2009  
Date Trans3 Transported Waste: Not reported  
Date Trans4 Transported Waste: Not reported  
Date Trans5 Transported Waste: Not reported  
Date Trans6 Transported Waste: Not reported  
Date Trans7 Transported Waste: Not reported  
Date Trans8 Transported Waste: Not reported  
Date Trans9 Transported Waste: Not reported  
Date Trans10 Transported Waste: Not reported  
Date TSDF Received Waste: 01/09/2009  
TSDF EPA Facility Name: Not reported  
QTY Units: Not reported  
Transporter SEQ ID: Not reported  
Transporter-1 Date: Not reported  
Waste SEQ ID: Not reported  
Waste Type Code 2: Not reported  
Waste Type Code 3: Not reported  
Waste Type Code 4: Not reported  
Waste Type Code 5: Not reported

Map ID  
Direction  
Distance  
Elevation

MAP FINDINGS

Site

Database(s)

EDR ID Number  
EPA ID Number

**EAST END WOOD STRIPPERS INC (Continued)**

**1010329115**

Waste Type Code 6: Not reported  
Date Accepted: Not reported  
Manifest Discrepancy Type: Not reported  
Data Entry Number: Not reported  
Was Load Rejected: HOLBROOK, NY 11741  
Reason Load Was Rejected: Not reported

Waste:  
Manifest Year: Not reported  
Waste Code: F002  
Hand Code: H141  
Quantity: 900 P

Manifest Number: 004072384JJK  
EPA ID: NYR000147389  
Date Shipped: 04/29/2008  
TSD EPA ID: NJD980536593  
Transporter EPA ID: NYD064748304  
Transporter 2 EPA ID: NJD080631369  
Transporter 3 EPA ID: Not reported  
Transporter 4 EPA ID: Not reported  
Transporter 5 EPA ID: Not reported  
Transporter 6 EPA ID: Not reported  
Transporter 7 EPA ID: Not reported  
Transporter 8 EPA ID: Not reported  
Transporter 9 EPA ID: Not reported  
Transporter 10 EPA ID: Not reported  
Date Trans1 Transported Waste: 04/29/2008  
Date Trans2 Transported Waste: 05/02/2008  
Date Trans3 Transported Waste: Not reported  
Date Trans4 Transported Waste: Not reported  
Date Trans5 Transported Waste: Not reported  
Date Trans6 Transported Waste: Not reported  
Date Trans7 Transported Waste: Not reported  
Date Trans8 Transported Waste: Not reported  
Date Trans9 Transported Waste: Not reported  
Date Trans10 Transported Waste: Not reported  
Date TSD Received Waste: 05/02/2008  
TSD EPA Facility Name: Not reported  
QTY Units: Not reported  
Transporter SEQ ID: Not reported  
Transporter-1 Date: Not reported  
Waste SEQ ID: Not reported  
Waste Type Code 2: Not reported  
Waste Type Code 3: Not reported  
Waste Type Code 4: Not reported  
Waste Type Code 5: Not reported  
Waste Type Code 6: Not reported  
Date Accepted: Not reported  
Manifest Discrepancy Type: Not reported  
Data Entry Number: Not reported  
Was Load Rejected: HOLBROOK, NY 11741  
Reason Load Was Rejected: Not reported

Waste:  
Manifest Year: Not reported  
Waste Code: F002

Map ID  
Direction  
Distance  
Elevation

MAP FINDINGS

Site

Database(s)

EDR ID Number  
EPA ID Number

**EAST END WOOD STRIPPERS INC (Continued)**

**1010329115**

Hand Code: H141  
Quantity: 900 P

Manifest Number: 004718705JJK  
EPA ID: NYR000147389  
Date Shipped: 03/31/2009  
TSDF EPA ID: NJD980536593  
Transporter EPA ID: NYD064748304  
Transporter 2 EPA ID: NJD080631369  
Transporter 3 EPA ID: Not reported  
Transporter 4 EPA ID: Not reported  
Transporter 5 EPA ID: Not reported  
Transporter 6 EPA ID: Not reported  
Transporter 7 EPA ID: Not reported  
Transporter 8 EPA ID: Not reported  
Transporter 9 EPA ID: Not reported  
Transporter 10 EPA ID: Not reported  
Date Trans1 Transported Waste: 03/31/2009  
Date Trans2 Transported Waste: 03/31/2009  
Date Trans3 Transported Waste: Not reported  
Date Trans4 Transported Waste: Not reported  
Date Trans5 Transported Waste: Not reported  
Date Trans6 Transported Waste: Not reported  
Date Trans7 Transported Waste: Not reported  
Date Trans8 Transported Waste: Not reported  
Date Trans9 Transported Waste: Not reported  
Date Trans10 Transported Waste: Not reported  
Date TSDF Received Waste: 04/02/2009  
TSDF EPA Facility Name: Not reported  
QTY Units: Not reported  
Transporter SEQ ID: Not reported  
Transporter-1 Date: Not reported  
Waste SEQ ID: Not reported  
Waste Type Code 2: Not reported  
Waste Type Code 3: Not reported  
Waste Type Code 4: Not reported  
Waste Type Code 5: Not reported  
Waste Type Code 6: Not reported  
Date Accepted: Not reported  
Manifest Discrepancy Type: Not reported  
Data Entry Number: Not reported  
Was Load Rejected: HOLBROOK, NY 11741  
Reason Load Was Rejected: Not reported

Waste:  
Manifest Year: Not reported  
Waste Code: D008  
Hand Code: H141  
Quantity: 100 P

Manifest Year: Not reported  
Waste Code: F002  
Hand Code: H141  
Quantity: 500 P

Manifest Number: 004718040JJK



Map ID  
Direction  
Distance  
Elevation

MAP FINDINGS

Site

Database(s)

EDR ID Number  
EPA ID Number

**EAST END WOOD STRIPPERS INC (Continued)**

**1010329115**

EPA ID: NYR000147389  
Date Shipped: 09/23/2009  
TSDF EPA ID: NJD980536593  
Transporter EPA ID: NYD064748304  
Transporter 2 EPA ID: NJD080631369  
Transporter 3 EPA ID: Not reported  
Transporter 4 EPA ID: Not reported  
Transporter 5 EPA ID: Not reported  
Transporter 6 EPA ID: Not reported  
Transporter 7 EPA ID: Not reported  
Transporter 8 EPA ID: Not reported  
Transporter 9 EPA ID: Not reported  
Transporter 10 EPA ID: Not reported  
Date Trans1 Transported Waste: 09/23/2009  
Date Trans2 Transported Waste: 09/24/2009  
Date Trans3 Transported Waste: Not reported  
Date Trans4 Transported Waste: Not reported  
Date Trans5 Transported Waste: Not reported  
Date Trans6 Transported Waste: Not reported  
Date Trans7 Transported Waste: Not reported  
Date Trans8 Transported Waste: Not reported  
Date Trans9 Transported Waste: Not reported  
Date Trans10 Transported Waste: Not reported  
Date TSDF Received Waste: 09/25/2009  
TSDF EPA Facility Name: Not reported  
QTY Units: Not reported  
Transporter SEQ ID: Not reported  
Transporter-1 Date: Not reported  
Waste SEQ ID: Not reported  
Waste Type Code 2: Not reported  
Waste Type Code 3: Not reported  
Waste Type Code 4: Not reported  
Waste Type Code 5: Not reported  
Waste Type Code 6: Not reported  
Date Accepted: Not reported  
Manifest Discrepancy Type: Not reported  
Data Entry Number: Not reported  
Was Load Rejected: HOLBROOK, NY 11741  
Reason Load Was Rejected: Not reported

Waste:

Manifest Year: Not reported  
Waste Code: F002  
Hand Code: H141  
Quantity: 1350 P

Manifest Number: 004718001JJK  
EPA ID: NYR000147389  
Date Shipped: 07/07/2009  
TSDF EPA ID: NJD980536593  
Transporter EPA ID: NYD064748304  
Transporter 2 EPA ID: NJD080631369  
Transporter 3 EPA ID: Not reported  
Transporter 4 EPA ID: Not reported  
Transporter 5 EPA ID: Not reported  
Transporter 6 EPA ID: Not reported  
Transporter 7 EPA ID: Not reported

Map ID  
Direction  
Distance  
Elevation

MAP FINDINGS

Site

Database(s)

EDR ID Number  
EPA ID Number

**EAST END WOOD STRIPPERS INC (Continued)**

**1010329115**

Transporter 8 EPA ID: Not reported  
Transporter 9 EPA ID: Not reported  
Transporter 10 EPA ID: Not reported  
Date Trans1 Transported Waste: 07/07/2009  
Date Trans2 Transported Waste: 07/08/2009  
Date Trans3 Transported Waste: Not reported  
Date Trans4 Transported Waste: Not reported  
Date Trans5 Transported Waste: Not reported  
Date Trans6 Transported Waste: Not reported  
Date Trans7 Transported Waste: Not reported  
Date Trans8 Transported Waste: Not reported  
Date Trans9 Transported Waste: Not reported  
Date Trans10 Transported Waste: Not reported  
Date TSDF Received Waste: 07/10/2009  
TSDF EPA Facility Name: Not reported  
QTY Units: Not reported  
Transporter SEQ ID: Not reported  
Transporter-1 Date: Not reported  
Waste SEQ ID: Not reported  
Waste Type Code 2: Not reported  
Waste Type Code 3: Not reported  
Waste Type Code 4: Not reported  
Waste Type Code 5: Not reported  
Waste Type Code 6: Not reported  
Date Accepted: Not reported  
Manifest Discrepancy Type: Not reported  
Data Entry Number: Not reported  
Was Load Rejected: HOLBROOK, NY 11741  
Reason Load Was Rejected: Not reported

Waste:

Manifest Year: Not reported  
Waste Code: F002  
Hand Code: H141  
Quantity: 900 P

Manifest Number: 004072122JJK  
EPA ID: NYR000147389  
Date Shipped: 11/06/2008  
TSDF EPA ID: NJD980536593  
Transporter EPA ID: NYD064748304  
Transporter 2 EPA ID: NJD080631369  
Transporter 3 EPA ID: Not reported  
Transporter 4 EPA ID: Not reported  
Transporter 5 EPA ID: Not reported  
Transporter 6 EPA ID: Not reported  
Transporter 7 EPA ID: Not reported  
Transporter 8 EPA ID: Not reported  
Transporter 9 EPA ID: Not reported  
Transporter 10 EPA ID: Not reported  
Date Trans1 Transported Waste: 11/06/2008  
Date Trans2 Transported Waste: 11/14/2008  
Date Trans3 Transported Waste: Not reported  
Date Trans4 Transported Waste: Not reported  
Date Trans5 Transported Waste: Not reported  
Date Trans6 Transported Waste: Not reported  
Date Trans7 Transported Waste: Not reported

Map ID  
Direction  
Distance  
Elevation

MAP FINDINGS

Site

Database(s)

EDR ID Number  
EPA ID Number

**EAST END WOOD STRIPPERS INC (Continued)**

**1010329115**

Date Trans8 Transported Waste: Not reported  
Date Trans9 Transported Waste: Not reported  
Date Trans10 Transported Waste: Not reported  
Date TSDF Received Waste: 11/14/2008  
TSDF EPA Facility Name: Not reported  
QTY Units: Not reported  
Transporter SEQ ID: Not reported  
Transporter-1 Date: Not reported  
Waste SEQ ID: Not reported  
Waste Type Code 2: Not reported  
Waste Type Code 3: Not reported  
Waste Type Code 4: Not reported  
Waste Type Code 5: Not reported  
Waste Type Code 6: Not reported  
Date Accepted: Not reported  
Manifest Discrepancy Type: Not reported  
Data Entry Number: Not reported  
Was Load Rejected: HOLBROOK, NY 11741  
Reason Load Was Rejected: Not reported

Waste:

Manifest Year: Not reported  
Waste Code: F002  
Hand Code: H141  
Quantity: 1200 P

Manifest Number: 004718998JJK  
EPA ID: NYR000147389  
Date Shipped: 08/31/2009  
TSDF EPA ID: NJD980536593  
Transporter EPA ID: NYD064748304  
Transporter 2 EPA ID: NJD080631369  
Transporter 3 EPA ID: Not reported  
Transporter 4 EPA ID: Not reported  
Transporter 5 EPA ID: Not reported  
Transporter 6 EPA ID: Not reported  
Transporter 7 EPA ID: Not reported  
Transporter 8 EPA ID: Not reported  
Transporter 9 EPA ID: Not reported  
Transporter 10 EPA ID: Not reported  
Date Trans1 Transported Waste: 08/31/2009  
Date Trans2 Transported Waste: 09/04/2009  
Date Trans3 Transported Waste: Not reported  
Date Trans4 Transported Waste: Not reported  
Date Trans5 Transported Waste: Not reported  
Date Trans6 Transported Waste: Not reported  
Date Trans7 Transported Waste: Not reported  
Date Trans8 Transported Waste: Not reported  
Date Trans9 Transported Waste: Not reported  
Date Trans10 Transported Waste: Not reported  
Date TSDF Received Waste: 09/04/2009  
TSDF EPA Facility Name: Not reported  
QTY Units: Not reported  
Transporter SEQ ID: Not reported  
Transporter-1 Date: Not reported  
Waste SEQ ID: Not reported  
Waste Type Code 2: Not reported

Map ID  
Direction  
Distance  
Elevation

MAP FINDINGS

Site

Database(s)

EDR ID Number  
EPA ID Number

**EAST END WOOD STRIPPERS INC (Continued)**

**1010329115**

Waste Type Code 3: Not reported  
Waste Type Code 4: Not reported  
Waste Type Code 5: Not reported  
Waste Type Code 6: Not reported  
Date Accepted: Not reported  
Manifest Discrepancy Type: Not reported  
Data Entry Number: Not reported  
Was Load Rejected: HOLBROOK, NY 11741  
Reason Load Was Rejected: Not reported

Waste:

Manifest Year: Not reported  
Waste Code: F002  
Hand Code: H141  
Quantity: 750 P

Manifest Number: 004718914JJK  
EPA ID: NYR000147389  
Date Shipped: 07/21/2009  
TSDF EPA ID: NJD980536593  
Transporter EPA ID: NYD064748304  
Transporter 2 EPA ID: NJD080631369  
Transporter 3 EPA ID: Not reported  
Transporter 4 EPA ID: Not reported  
Transporter 5 EPA ID: Not reported  
Transporter 6 EPA ID: Not reported  
Transporter 7 EPA ID: Not reported  
Transporter 8 EPA ID: Not reported  
Transporter 9 EPA ID: Not reported  
Transporter 10 EPA ID: Not reported  
Date Trans1 Transported Waste: 07/21/2009  
Date Trans2 Transported Waste: 07/28/2009  
Date Trans3 Transported Waste: Not reported  
Date Trans4 Transported Waste: Not reported  
Date Trans5 Transported Waste: Not reported  
Date Trans6 Transported Waste: Not reported  
Date Trans7 Transported Waste: Not reported  
Date Trans8 Transported Waste: Not reported  
Date Trans9 Transported Waste: Not reported  
Date Trans10 Transported Waste: Not reported  
Date TSDF Received Waste: 07/29/2009  
TSDF EPA Facility Name: Not reported  
QTY Units: Not reported  
Transporter SEQ ID: Not reported  
Transporter-1 Date: Not reported  
Waste SEQ ID: Not reported  
Waste Type Code 2: Not reported  
Waste Type Code 3: Not reported  
Waste Type Code 4: Not reported  
Waste Type Code 5: Not reported  
Waste Type Code 6: Not reported  
Date Accepted: Not reported  
Manifest Discrepancy Type: Not reported  
Data Entry Number: Not reported  
Was Load Rejected: HOLBROOK, NY 11741  
Reason Load Was Rejected: Not reported

Map ID  
Direction  
Distance  
Elevation

MAP FINDINGS

Site

Database(s)

EDR ID Number  
EPA ID Number

**EAST END WOOD STRIPPERS INC (Continued)**

**1010329115**

Waste:

Manifest Year: Not reported  
Waste Code: F002  
Hand Code: H141  
Quantity: 1200 P

Manifest Year: Not reported  
Waste Code: F002  
Hand Code: H141  
Quantity: 5 P

Manifest Number: 004072348JJK  
EPA ID: NYR000147389  
Date Shipped: 06/27/2008  
TSDF EPA ID: NJD980536593  
Transporter EPA ID: NYD064748304  
Transporter 2 EPA ID: NJD080631369  
Transporter 3 EPA ID: Not reported  
Transporter 4 EPA ID: Not reported  
Transporter 5 EPA ID: Not reported  
Transporter 6 EPA ID: Not reported  
Transporter 7 EPA ID: Not reported  
Transporter 8 EPA ID: Not reported  
Transporter 9 EPA ID: Not reported  
Transporter 10 EPA ID: Not reported  
Date Trans1 Transported Waste: 06/27/2008  
Date Trans2 Transported Waste: 07/03/2008  
Date Trans3 Transported Waste: Not reported  
Date Trans4 Transported Waste: Not reported  
Date Trans5 Transported Waste: Not reported  
Date Trans6 Transported Waste: Not reported  
Date Trans7 Transported Waste: Not reported  
Date Trans8 Transported Waste: Not reported  
Date Trans9 Transported Waste: Not reported  
Date Trans10 Transported Waste: Not reported  
Date TSDF Received Waste: 07/03/2008  
TSDF EPA Facility Name: Not reported  
QTY Units: Not reported  
Transporter SEQ ID: Not reported  
Transporter-1 Date: Not reported  
Waste SEQ ID: Not reported  
Waste Type Code 2: Not reported  
Waste Type Code 3: Not reported  
Waste Type Code 4: Not reported  
Waste Type Code 5: Not reported  
Waste Type Code 6: Not reported  
Date Accepted: Not reported  
Manifest Discrepancy Type: Not reported  
Data Entry Number: Not reported  
Was Load Rejected: HOLBROOK, NY 11741  
Reason Load Was Rejected: Not reported

Waste:

Manifest Year: Not reported  
Waste Code: F002  
Hand Code: H141

Map ID  
Direction  
Distance  
Elevation

MAP FINDINGS

Site

Database(s)

EDR ID Number  
EPA ID Number

**EAST END WOOD STRIPPERS INC (Continued)**

**1010329115**

Quantity: 900 P

Manifest Number: 001717972JJK  
EPA ID: NYR000147389  
Date Shipped: 03/07/2008  
TSDf EPA ID: NJD980536593  
Transporter EPA ID: NYD064748304  
Transporter 2 EPA ID: NJD080631369  
Transporter 3 EPA ID: Not reported  
Transporter 4 EPA ID: Not reported  
Transporter 5 EPA ID: Not reported  
Transporter 6 EPA ID: Not reported  
Transporter 7 EPA ID: Not reported  
Transporter 8 EPA ID: Not reported  
Transporter 9 EPA ID: Not reported  
Transporter 10 EPA ID: Not reported  
Date Trans1 Transported Waste: 03/07/2008  
Date Trans2 Transported Waste: 03/14/2008  
Date Trans3 Transported Waste: Not reported  
Date Trans4 Transported Waste: Not reported  
Date Trans5 Transported Waste: Not reported  
Date Trans6 Transported Waste: Not reported  
Date Trans7 Transported Waste: Not reported  
Date Trans8 Transported Waste: Not reported  
Date Trans9 Transported Waste: Not reported  
Date Trans10 Transported Waste: Not reported  
Date TSDf Received Waste: 03/14/2008  
TSDf EPA Facility Name: Not reported  
QTY Units: Not reported  
Transporter SEQ ID: Not reported  
Transporter-1 Date: Not reported  
Waste SEQ ID: Not reported  
Waste Type Code 2: Not reported  
Waste Type Code 3: Not reported  
Waste Type Code 4: Not reported  
Waste Type Code 5: Not reported  
Waste Type Code 6: Not reported  
Date Accepted: Not reported  
Manifest Discrepancy Type: Not reported  
Data Entry Number: Not reported  
Was Load Rejected: HOLBROOK, NY 11741  
Reason Load Was Rejected: Not reported

Waste:  
Manifest Year: Not reported  
Waste Code: F002  
Hand Code: H141  
Quantity: 1200 P

Map ID  
Direction  
Distance  
Elevation

MAP FINDINGS

Site

Database(s)

EDR ID Number  
EPA ID Number

AW377  
South  
1/8-1/4  
0.245 mi.  
1295 ft.

CON EDISON SERVICE BOX: 48289  
319 42ND ST  
BROOKLYN, NY 11232

RCRA NonGen / NLR  
NY MANIFEST  
1016965508  
NYP004383857

Site 2 of 2 in cluster AW

Relative:  
Higher

RCRA NonGen / NLR:

Date form received by agency:11/30/2013

Facility name: CON EDISON SERVICE BOX: 48289

Facility address: 319 42ND ST  
BROOKLYN, NY 11232

EPA ID: NYP004383857

Mailing address: IRVING PL, 15TH FL NE  
NEW YORK, NY 10003

Contact: THOMAS TEELING

Contact address: Not reported

Contact country: Not reported

Contact telephone: 212-460-3770

Contact email: Not reported

EPA Region: 02

Classification: Non-Generator

Description: Handler: Non-Generators do not presently generate hazardous waste

Actual:  
34 ft.

Handler Activities Summary:

U.S. importer of hazardous waste: No  
Mixed waste (haz. and radioactive): No  
Recycler of hazardous waste: No  
Transporter of hazardous waste: No  
Treater, storer or disposer of HW: No  
Underground injection activity: No  
On-site burner exemption: No  
Furnace exemption: No  
Used oil fuel burner: No  
Used oil processor: No  
User oil refiner: No  
Used oil fuel marketer to burner: No  
Used oil Specification marketer: No  
Used oil transfer facility: No  
Used oil transporter: No

Historical Generators:

Date form received by agency:10/31/2013

Site name: CON EDISON SERVICE BOX: 48289

Classification: Conditionally Exempt Small Quantity Generator

Violation Status: No violations found

NY MANIFEST:

Country: USA  
EPA ID: NYP004383857  
Facility Status: Not reported  
Location Address 1: 319 42ND ST  
Code: BP  
Location Address 2: SB483389  
Total Tanks: Not reported  
Location City: BROOKLYN  
Location State: NY  
Location Zip: 11232

Map ID  
Direction  
Distance  
Elevation

MAP FINDINGS

Site

Database(s)

EDR ID Number  
EPA ID Number

**CON EDISON SERVICE BOX: 48289 (Continued)**

**1016965508**

Location Zip 4: Not reported

NY MANIFEST:

EPAID: NYP004383857

Mailing Name: CON EDISON

Mailing Contact: CON EDISON

Mailing Address 1: 4 IRVING PLACE

Mailing Address 2: 15TH FL

Mailing City: NEW YORK

Mailing State: NY

Mailing Zip: 10003

Mailing Zip 4: Not reported

Mailing Country: USA

Mailing Phone: Not reported

NY MANIFEST:

Document ID: Not reported

Manifest Status: Not reported

seq: Not reported

Year: 2013

Trans1 State ID: NJD003812047

Trans2 State ID: Not reported

Generator Ship Date: 10/31/2013

Trans1 Recv Date: 10/31/2013

Trans2 Recv Date: Not reported

TSD Site Recv Date: 10/31/2013

Part A Recv Date: Not reported

Part B Recv Date: Not reported

Generator EPA ID: NYP004383857

Trans1 EPA ID: Not reported

Trans2 EPA ID: Not reported

TSD ID 1: NJD991291105

TSD ID 2: Not reported

Manifest Tracking Number: 002237207GBF

Import Indicator: N

Export Indicator: N

Discr Quantity Indicator: N

Discr Type Indicator: N

Discr Residue Indicator: N

Discr Partial Reject Indicator: N

Discr Full Reject Indicator: N

Manifest Ref Number: Not reported

Alt Facility RCRA ID: Not reported

Alt Facility Sign Date: Not reported

MGMT Method Type Code: H110

Waste Code: Not reported

Waste Code: Not reported

Waste Code: Not reported

Waste Code: Not reported

Waste Code: Not reported

Waste Code: Not reported

Quantity: 30

Units: G - Gallons (liquids only)\* (8.3 pounds)

Number of Containers: 1

Container Type: TT - Cargo tank, tank trucks

Handling Method: T Chemical, physical, or biological treatment.

Specific Gravity: 1



Map ID  
Direction  
Distance  
Elevation

MAP FINDINGS

Site

Database(s)

EDR ID Number  
EPA ID Number

**CON EDISON SERVICE BOX: 48289 (Continued)**

**1016965508**

Waste Code: D008  
Waste Code 1\_2: Not reported  
Waste Code 1\_3: Not reported  
Waste Code 1\_4: Not reported  
Waste Code 1\_5: Not reported  
Waste Code 1\_6: Not reported

[Click this hyperlink](#) while viewing on your computer to access additional NY\_MANIFEST: detail in the EDR Site Report.

**378**  
**SSE**  
**1/8-1/4**  
**0.249 mi.**  
**1316 ft.**

**METRO 1 AMBULANCE SERVICE INC**  
**350 37TH ST**  
**BROOKLYN, NY 11232**

**RCRA NonGen / NLR** **1001233115**  
**FINDS** **NYR000062257**  
**ECHO**  
**NY MANIFEST**

**Relative:**  
**Higher**

RCRA NonGen / NLR:

Date form received by agency:01/01/2007  
Facility name: METRO 1 AMBULANCE SERVICE INC  
Facility address: 350 37TH ST  
BROOKLYN, NY 11232  
EPA ID: NYR000062257  
Mailing address: 37TH ST  
BROOKLYN, NY 11232  
Contact: JEAN RAYMOND SAINT JUSTZ  
Contact address: 37TH ST  
BROOKLYN, NY 11232  
Contact country: US  
Contact telephone: 718-832-4700  
Contact email: Not reported  
EPA Region: 02  
Classification: Non-Generator  
Description: Handler: Non-Generators do not presently generate hazardous waste

**Actual:**  
**28 ft.**

Owner/Operator Summary:

Owner/operator name: METRO 1 AMBULANCE SERVICE INC  
Owner/operator address: 350 37TH ST  
BROOKLYN, NY 11232  
Owner/operator country: US  
Owner/operator telephone: 718-832-4700  
Owner/operator email: Not reported  
Owner/operator fax: Not reported  
Owner/operator extension: Not reported  
Legal status: Private  
Owner/Operator Type: Operator  
Owner/Op start date: Not reported  
Owner/Op end date: Not reported

Owner/operator name: METRO 1 AMBULANCE SERVICE INC  
Owner/operator address: 350 37TH ST  
BROOKLYN, NY 11232  
Owner/operator country: US  
Owner/operator telephone: 718-832-4700  
Owner/operator email: Not reported  
Owner/operator fax: Not reported  
Owner/operator extension: Not reported

Map ID  
Direction  
Distance  
Elevation

MAP FINDINGS

Site

Database(s)

EDR ID Number  
EPA ID Number

**METRO 1 AMBULANCE SERVICE INC (Continued)**

**1001233115**

Legal status: Private  
Owner/Operator Type: Owner  
Owner/Op start date: Not reported  
Owner/Op end date: Not reported

Handler Activities Summary:

U.S. importer of hazardous waste: No  
Mixed waste (haz. and radioactive): No  
Recycler of hazardous waste: No  
Transporter of hazardous waste: No  
Treater, storer or disposer of HW: No  
Underground injection activity: No  
On-site burner exemption: No  
Furnace exemption: No  
Used oil fuel burner: No  
Used oil processor: No  
User oil refiner: No  
Used oil fuel marketer to burner: No  
Used oil Specification marketer: No  
Used oil transfer facility: No  
Used oil transporter: No

Historical Generators:

Date form received by agency:01/01/2006  
Site name: METRO 1 AMBULANCE SERVICE INC  
Classification: Not a generator, verified

Date form received by agency:10/20/1998  
Site name: METRO 1 AMBULANCE SERVICE INC  
Classification: Small Quantity Generator

. Waste code: D039  
. Waste name: TETRACHLOROETHYLENE

. Waste code: D040  
. Waste name: TRICHLOROETHYLENE

Violation Status: No violations found

FINDS:

Registry ID: 110004547946

Environmental Interest/Information System

RCRAInfo is a national information system that supports the Resource Conservation and Recovery Act (RCRA) program through the tracking of events and activities related to facilities that generate, transport, and treat, store, or dispose of hazardous waste. RCRAInfo allows RCRA program staff to track the notification, permit, compliance, and corrective action activities required under RCRA.

[Click this hyperlink](#) while viewing on your computer to access additional FINDS: detail in the EDR Site Report.

ECHO:

Map ID  
Direction  
Distance  
Elevation

MAP FINDINGS

Site

Database(s)

EDR ID Number  
EPA ID Number

**METRO 1 AMBULANCE SERVICE INC (Continued)**

**1001233115**

Envid: 1001233115  
Registry ID: 110004547946  
DFR URL: <http://echo.epa.gov/detailed-facility-report?fid=110004547946>

NY MANIFEST:

Country: USA  
EPA ID: NYR000062257  
Facility Status: Not reported  
Location Address 1: 350 37TH ST  
Code: BP  
Location Address 2: Not reported  
Total Tanks: Not reported  
Location City: BROOKLYN  
Location State: NY  
Location Zip: 11232  
Location Zip 4: Not reported

NY MANIFEST:

EPAID: NYR000062257  
Mailing Name: METRO 1 AMBULANCE SVC  
Mailing Contact: N/S  
Mailing Address 1: 350 37TH ST  
Mailing Address 2: Not reported  
Mailing City: BROOKLYN  
Mailing State: NY  
Mailing Zip: 11232  
Mailing Zip 4: Not reported  
Mailing Country: USA  
Mailing Phone: 7188320100

NY MANIFEST:

Document ID: NYC5892748  
Manifest Status: Not reported  
seq: 01  
Year: 1999  
Trans1 State ID: NYCD67754  
Trans2 State ID: 817TZC  
Generator Ship Date: 08/30/1999  
Trans1 Recv Date: 08/30/1999  
Trans2 Recv Date: 09/02/1999  
TSD Site Recv Date: 09/03/1999  
Part A Recv Date: Not reported  
Part B Recv Date: Not reported  
Generator EPA ID: NYR000062257  
Trans1 EPA ID: ILD984908202  
Trans2 EPA ID: SCD987574647  
TSD ID 1: NYD000708198  
TSD ID 2: Not reported  
Manifest Tracking Number: Not reported  
Import Indicator: Not reported  
Export Indicator: Not reported  
Discr Quantity Indicator: Not reported  
Discr Type Indicator: Not reported  
Discr Residue Indicator: Not reported  
Discr Partial Reject Indicator: Not reported  
Discr Full Reject Indicator: Not reported  
Manifest Ref Number: Not reported

Map ID  
 Direction  
 Distance  
 Elevation

MAP FINDINGS

Site

Database(s)

EDR ID Number  
 EPA ID Number

**METRO 1 AMBULANCE SERVICE INC (Continued)**

**1001233115**

Alt Facility RCRA ID: Not reported  
 Alt Facility Sign Date: Not reported  
 MGMT Method Type Code: Not reported  
 Waste Code: D039 - TETRACHLOROETHYLENE 0.73 MG/L TCLP  
 Waste Code: Not reported  
 Waste Code: Not reported  
 Waste Code: Not reported  
 Waste Code: Not reported  
 Waste Code: Not reported  
 Waste Code: Not reported  
 Quantity: 00005  
 Units: G - Gallons (liquids only)\* (8.3 pounds)  
 Number of Containers: 001  
 Container Type: DF - Fiberboard or plastic drums (glass)  
 Handling Method: T Chemical, physical, or biological treatment.  
 Specific Gravity: 01.00

[Click this hyperlink](#) while viewing on your computer to access  
 1 additional NY\_MANIFEST: record(s) in the EDR Site Report.

**AU379**  
**SE**  
**1/4-1/2**  
**0.253 mi.**  
**1335 ft.**

**156-170 34TH STREET**  
**156-170 34TH STREET**  
**BROOKLYN, NY**

**NY LTANKS** **S104275685**  
**N/A**

**Site 2 of 2 in cluster AU**

**Relative:**  
**Higher**

LTANKS:  
 Facility ID: 9210902  
 Site ID: 114462  
 Closed Date: 1993-02-25  
 Spill Number: 9210902  
 Spill Date: 1992-12-21  
 Spill Cause: Tank Overfill  
 Spill Source: Commercial/Industrial  
 Spill Class: C4  
 Cleanup Ceased: 1993-02-25  
 SWIS: 2401  
 Investigator: O'DOWD  
 Referred To: Not reported  
 Reported to Dept: 1992-12-21  
 CID: Not reported  
 Water Affected: Not reported  
 Spill Notifier: Responsible Party  
 Last Inspection: Not reported  
 Recommended Penalty: False  
 Meets Standard: True  
 UST Involvement: False  
 Remediation Phase: 0  
 Date Entered In Computer: 1992-12-22  
 Spill Record Last Update: 2003-12-23  
 Spiller Name: Not reported  
 Spiller Company: Not reported  
 Spiller Address: Not reported  
 Spiller County: 001  
 Spiller Contact: Not reported  
 Spiller Phone: Not reported  
 Spiller Extension: Not reported  
 DEC Region: 2

**Actual:**  
**17 ft.**

Map ID  
Direction  
Distance  
Elevation

MAP FINDINGS

Site

Database(s)

EDR ID Number  
EPA ID Number

156-170 34TH STREET (Continued)

S104275685

DER Facility ID: 99823  
DEC Memo: ""  
Remarks: "TANK BENEATH BUILDING-POST-SALE SITE ASSESSMENT DONE-DISCOVERED  
CONTAMINATED BETWEEN 1 1/2 -13 FEET SAMPLES TAKEN AND TESTED RESULTS  
JUST OBTAINED REQUEST CALLBACK ASAP"

All Materials:

Site ID: 114462  
Operable Unit ID: 975074  
Operable Unit: 01  
Material ID: 404339  
Material Code: 0001A  
Material Name: #2 fuel oil  
Case No.: Not reported  
Material FA: Petroleum  
Quantity: -1.00  
Units: L  
Recovered: .00  
Oxygenate: Not reported

380  
SSE  
1/4-1/2  
0.260 mi.  
1374 ft.

FRED ALIMONDA  
357 40TH STREET  
BROOKLYN, NY 11233

NY LTANKS S104619550  
N/A

Relative:  
Higher

LTANKS:

Actual:  
38 ft.

Facility ID: 0301684  
Site ID: 288656  
Closed Date: 2009-09-02  
Spill Number: 0301684  
Spill Date: 2003-05-16  
Spill Cause: Tank Test Failure  
Spill Source: Private Dwelling  
Spill Class: B3  
Cleanup Ceased: Not reported  
SWIS: 2401  
Investigator: VSZHUNE  
Referred To: Not reported  
Reported to Dept: 2003-05-16  
CID: 422  
Water Affected: Not reported  
Spill Notifier: Responsible Party  
Last Inspection: Not reported  
Recommended Penalty: False  
Meets Standard: False  
UST Involvement: False  
Remediation Phase: 0  
Date Entered In Computer: 2003-05-16  
Spill Record Last Update: 2009-09-02  
Spiller Name: MARGIE ALIMONDA  
Spiller Company: MARGIE ALIMONDA  
Spiller Address: 357 40TH STREET  
Spiller County: 001  
Spiller Contact: ANNA ALIMONDA  
Spiller Phone: (718) 768-2240  
Spiller Extention: Not reported

Map ID  
Direction  
Distance  
Elevation

MAP FINDINGS

Site

Database(s)

EDR ID Number  
EPA ID Number

**FRED ALIMONDA (Continued)**

**S104619550**

DEC Region: 2  
DER Facility ID: 25407  
DEC Memo: "Prior to Sept, 2004 data translation this spill Lead\_DEC Field was TIPPLE Site is a 2 Family house in Brooklyn. DEC Sigona sent notice regarding the tank test failure on May 16, 2003. 4/23/2004 Sangesland -another TTF letter sent today 4/30/2004 Sangesland spoke to property owner Margie Alimonda. She said Bayside was hired to close out the buried 1500 gal tank and install a 550 in her garage. Sangesland spoke to Fred Caputo at Bayside (718-946-4000). He said the whole job was contracted out to AL Eastmond. Eastmond was to close out the tank, install the new tank and take care of the PBS paperwork. 11/8/05 Spoke to Margie Alimonda she said Bayside filled in the below ground tank and installed several above ground tanks. She said Bayside was to send in the paperwork. Spoke with a Margie at Bayside now Petco she had no record of work. Gave me name of Phil Tanella their installer in the area of the spill. I callled Tanella and left a message. J Lister 11/9/05 Spoke to employee of Al Eastmond (718-378-7000)who left a message for Renee. JL Open Issues: 1) Review of DEC database shows no PBS was ever filed (for a 1500 gal tank). - Question if this really was a 1500 gal tank on a 2 Family house in Brooklyn. 2) Apparently no soil boring samples were taken. Tank was just closed out and left. 09/6/06- Zhune sent TTF letter to: Fred Alimonda 357 40th Street Brooklyn, NY 11233 Margie Alimonda called to say that she will fax a copy of letter from Eastmond & Sons, Fuel Oil Tank Cleaning. Zhune got the fax but it was not visible. She will send it by mail. Zhune. Margie sent a visible job ticket from A.L.Eastmond. Eastmond close the underground tank. They filled it with sand. They installed 2(275) gallons AST in the basement. Petro tested the tank and failed. 09/02/09-Randy Austin and Zhune review the case and found no evidence that will indicate of petroleum release. Other than that tank test failure. Since tank fail test are no presumption not prove of spill. Therefore spil has been closed. "  
Remarks: "TANK TEST FAILURE ON 1,500 GALLON UST"

All Materials:  
Site ID: 288656  
Operable Unit ID: 868229  
Operable Unit: 01  
Material ID: 506175  
Material Code: 0001A  
Material Name: #2 fuel oil  
Case No.: Not reported  
Material FA: Petroleum  
Quantity: .00  
Units: G  
Recovered: .00  
Oxygenate: Not reported

Facility ID: 9803014  
Site ID: 79043  
Closed Date: 2003-03-03  
Spill Number: 9803014  
Spill Date: 1998-06-01  
Spill Cause: Tank Failure  
Spill Source: Institutional, Educational, Gov., Other  
Spill Class: C3  
Cleanup Ceased: Not reported

Map ID  
Direction  
Distance  
Elevation

MAP FINDINGS

Site

Database(s)

EDR ID Number  
EPA ID Number

**FRED ALIMONDA (Continued)**

**S104619550**

SWIS: 2401  
Investigator: TOMASELLO  
Referred To: Not reported  
Reported to Dept: 1998-06-08  
CID: 369  
Water Affected: Not reported  
Spill Notifier: Other  
Last Inspection: Not reported  
Recommended Penalty: False  
Meets Standard: False  
UST Involvement: False  
Remediation Phase: 0  
Date Entered In Computer: 1998-06-08  
Spill Record Last Update: 2003-03-03  
Spiller Name: ANNA ALIMONDA  
Spiller Company: Not reported  
Spiller Address: 357 40TH ST  
Spiller County: 001  
Spiller Contact: ANNA ALIMONDA  
Spiller Phone: (718) 768-2240  
Spiller Extention: Not reported  
DEC Region: 2  
DER Facility ID: 73493  
DEC Memo: ""  
Remarks: "tank failure."

All Materials:

Site ID: 79043  
Operable Unit ID: 1063671  
Operable Unit: 01  
Material ID: 321334  
Material Code: 0001A  
Material Name: #2 fuel oil  
Case No.: Not reported  
Material FA: Petroleum  
Quantity: .00  
Units: G  
Recovered: .00  
Oxygenate: Not reported

**AY381 NABISCO INC**  
**SE 170 34TH ST**  
**1/4-1/2 BROOKLYN, NY 11232**  
**0.270 mi.**  
**1425 ft. Site 1 of 5 in cluster AY**

**RCRA-CESQG 1001113387**  
**NY LTANKS NYR000023770**  
**NY Spills**  
**FINDS**  
**ECHO**  
**NY MANIFEST**

**Relative:  
Higher**

RCRA-CESQG:  
Date form received by agency:01/01/2007  
Facility name: NABISCO CO - LIFESAVERS BROOKLYN  
Facility address: 170 34TH ST  
BROOKLYN, NY 11232  
EPA ID: NYR000023770  
Mailing address: 34TH ST  
BROOKLYN, NY 11232  
Contact: KEN MILMAN  
Contact address: 34TH ST

**Actual:  
18 ft.**

Map ID  
Direction  
Distance  
Elevation

MAP FINDINGS

Site

Database(s)

EDR ID Number  
EPA ID Number

**NABISCO INC (Continued)**

**1001113387**

BROOKLYN, NY 11232  
Contact country: US  
Contact telephone: 718-768-7900  
Contact email: Not reported  
EPA Region: 02  
Land type: Facility is not located on Indian land. Additional information is not known.  
Classification: Conditionally Exempt Small Quantity Generator  
Description: Handler: generates 100 kg or less of hazardous waste per calendar month, and accumulates 1000 kg or less of hazardous waste at any time; or generates 1 kg or less of acutely hazardous waste per calendar month, and accumulates at any time: 1 kg or less of acutely hazardous waste; or 100 kg or less of any residue or contaminated soil, waste or other debris resulting from the cleanup of a spill, into or on any land or water, of acutely hazardous waste; or generates 100 kg or less of any residue or contaminated soil, waste or other debris resulting from the cleanup of a spill, into or on any land or water, of acutely hazardous waste during any calendar month, and accumulates at any time: 1 kg or less of acutely hazardous waste; or 100 kg or less of any residue or contaminated soil, waste or other debris resulting from the cleanup of a spill, into or on any land or water, of acutely hazardous waste

**Owner/Operator Summary:**

Owner/operator name: NABISCO INC  
Owner/operator address: 7 CAMPUS DR  
PARSIPPANY, NJ 07054  
Owner/operator country: US  
Owner/operator telephone: 201-682-5000  
Owner/operator email: Not reported  
Owner/operator fax: Not reported  
Owner/operator extension: Not reported  
Legal status: Private  
Owner/Operator Type: Owner  
Owner/Op start date: 01/01/2001  
Owner/Op end date: Not reported

Owner/operator name: NABISCO INC  
Owner/operator address: 7 CAMPUS DR  
PARSIPPANY, NJ 07054  
Owner/operator country: US  
Owner/operator telephone: 201-682-5000  
Owner/operator email: Not reported  
Owner/operator fax: Not reported  
Owner/operator extension: Not reported  
Legal status: Private  
Owner/Operator Type: Operator  
Owner/Op start date: 01/01/2001  
Owner/Op end date: Not reported

**Handler Activities Summary:**

U.S. importer of hazardous waste: No  
Mixed waste (haz. and radioactive): No  
Recycler of hazardous waste: No  
Transporter of hazardous waste: No  
Treater, storer or disposer of HW: No  
Underground injection activity: No



Map ID  
Direction  
Distance  
Elevation

MAP FINDINGS

Site

Database(s)

EDR ID Number  
EPA ID Number

**NABISCO INC (Continued)**

1001113387

On-site burner exemption: No  
Furnace exemption: No  
Used oil fuel burner: No  
Used oil processor: No  
User oil refiner: No  
Used oil fuel marketer to burner: No  
Used oil Specification marketer: No  
Used oil transfer facility: No  
Used oil transporter: No

Historical Generators:

Date form received by agency:01/01/2006  
Site name: NABISCO CO - LIFESAVERS BROOKLYN  
Classification: Conditionally Exempt Small Quantity Generator

Date form received by agency:01/09/2003  
Site name: NABISCO CO - LIFESAVERS BROOKLYN  
Classification: Not a generator, verified

Date form received by agency:05/11/1996  
Site name: NABISCO CO - LIFESAVERS BROOKLYN  
Classification: Small Quantity Generator

. Waste code: D001  
. Waste name: IGNITABLE WASTE

. Waste code: D002  
. Waste name: CORROSIVE WASTE

Violation Status: No violations found

Evaluation Action Summary:

Evaluation date: 07/08/2004  
Evaluation: COMPLIANCE EVALUATION INSPECTION ON-SITE  
Area of violation: Not reported  
Date achieved compliance: Not reported  
Evaluation lead agency: State

LTANKS:

Facility ID: 9211737  
Site ID: 171962  
Closed Date: 1993-02-01  
Spill Number: 9211737  
Spill Date: 1992-12-10  
Spill Cause: Tank Test Failure  
Spill Source: Commercial/Industrial  
Spill Class: C4  
Cleanup Ceased: 1993-02-01  
SWIS: 2401  
Investigator: O'DOWD  
Referred To: Not reported  
Reported to Dept: 1993-01-13  
CID: Not reported  
Water Affected: Not reported  
Spill Notifier: Tank Tester  
Last Inspection: Not reported  
Recommended Penalty: False

Map ID  
Direction  
Distance  
Elevation

MAP FINDINGS

Site

Database(s)

EDR ID Number  
EPA ID Number

**NABISCO INC (Continued)**

**1001113387**

Meets Standard: True  
UST Involvement: False  
Remediation Phase: 0  
Date Entered In Computer: 1993-01-14  
Spill Record Last Update: 1994-03-18  
Spiller Name: Not reported  
Spiller Company: Not reported  
Spiller Address: Not reported  
Spiller County: 001  
Spiller Contact: Not reported  
Spiller Phone: Not reported  
Spiller Extention: Not reported  
DEC Region: 2  
DER Facility ID: 144730  
DEC Memo: ""  
Remarks: "AT TIME SUSPECTED TILTED TANK ANOTHER COMPANY DID TEST AND FOUND CONATAMINATED SOIL-NO FURTHER TANK TEST DONE BY CALLER EXPECT TO PULL TANK"

All TTF:

Facility ID: 9211737  
Spill Number: 9211737  
Spill Tank Test: 1541058  
Site ID: 171962  
Tank Number: Not reported  
Tank Size: 0  
Material: 0001  
EPA UST: Not reported  
UST: Not reported  
Cause: Not reported  
Source: Not reported  
Test Method: 00  
Test Method 2: Unknown  
Leak Rate: .00  
Gross Fail: Not reported  
Modified By: Spills  
Last Modified Date: Not reported

All Materials:

Site ID: 171962  
Operable Unit ID: 976183  
Operable Unit: 01  
Material ID: 405119  
Material Code: 0001A  
Material Name: #2 fuel oil  
Case No.: Not reported  
Material FA: Petroleum  
Quantity: -1.00  
Units: Not reported  
Recovered: .00  
Oxygenate: Not reported

SPILLS:

Facility ID: 9605304  
Facility Type: ER  
Spill Number: 9605304

Map ID  
Direction  
Distance  
Elevation

MAP FINDINGS

Site

Database(s)

EDR ID Number  
EPA ID Number

**NABISCO INC (Continued)**

1001113387

DER Facility ID: 144730  
Site ID: 171963  
DEC Region: 2  
Closed Date: 1998-03-04  
Spill Cause: Equipment Failure  
Spill Class: C3  
SWIS: 2401  
Spill Date: 1996-07-24  
Investigator: SIGONA  
Referred To: Not reported  
Reported to Dept: 1996-07-24  
CID: 252  
Water Affected: Not reported  
Spill Source: Non Major Facility > 1,100 gal  
Spill Notifier: Responsible Party  
Cleanup Ceased: Not reported  
Cleanup Meets Std: False  
Last Inspection: Not reported  
Recommended Penalty: False  
UST Trust: False  
Remediation Phase: 0  
Date Entered In Computer: 1996-07-24  
Spill Record Last Update: 1998-03-04  
Spiller Name: ASSIM HANNA  
Spiller Company: NABISCO  
Spiller Address: 170 34TH STREET  
Spiller Company: 001  
Contact Name: ASSIM HANNA  
DEC Memo: ""  
Remarks: "under ground tank that has not been in use was found to have contaminated soil after samples were taken by consultant tank will be closed and left in place"

All Materials:

Site ID: 171963  
Operable Unit ID: 1036181  
Operable Unit: 01  
Material ID: 348051  
Material Code: 0001A  
Material Name: #2 fuel oil  
Case No.: Not reported  
Material FA: Petroleum  
Quantity: .00  
Units: G  
Recovered: .00  
Oxygenate: Not reported

Facility ID: 0613263  
Facility Type: ER  
Spill Number: 0613263  
DER Facility ID: 333284  
Site ID: 378267  
DEC Region: 2  
Closed Date: 2008-07-09  
Spill Cause: Human Error  
Spill Class: C4  
SWIS: 2401

Map ID  
Direction  
Distance  
Elevation

MAP FINDINGS

Site

Database(s)

EDR ID Number  
EPA ID Number

**NABISCO INC (Continued)**

**1001113387**

Spill Date: 2007-03-10  
Investigator: hrpatel  
Referred To: Not reported  
Reported to Dept: 2007-03-10  
CID: 72  
Water Affected: Not reported  
Spill Source: Institutional, Educational, Gov., Other  
Spill Notifier: Other  
Cleanup Ceased: Not reported  
Cleanup Meets Std: False  
Last Inspection: Not reported  
Recommended Penalty: False  
UST Trust: False  
Remediation Phase: 0  
Date Entered In Computer: 2007-03-12  
Spill Record Last Update: 2008-07-11  
Spiller Name: Not reported  
Spiller Company: Not reported  
Spiller Address: Not reported  
Spiller Company: 001  
Contact Name: MIKE SHERWOOD  
DEC Memo: "03/12/07-Hiralkumar Patel. spoke with Mr. Sharma. they were hired by contractor who is working at school construction site. site owned by NYC school authority. during construction activities, they hit underground tank and punched hole in it. as per Mr. Sharma, tank was about 1000 gal capacity and had about 800 gal diesel in it. spill started about 7:30 am and Mr. Sharma reached with crew for cleanup about 10 am. they have removed underground diesel tank and removed associated contaminated soil. they dug about two ft below tank invert. excavation was backfilled with five endpoint sample taken. asked Mr. Sharma to submit site plan with sampling locations, disposal manifests and sample analyticals. 03/27/07-Hiralkumar Patel. received call from Amy Fonpana (845-492-3178). they are preparing closure report and will send by 04/15/07. 04/24/07-Hiralkumar Patel. spoke with Ms. Fonpana. they are still waiting for some disposal manifests and other documents. she will send report soon. 06/19/07-Hiralkumar Patel. left message for Ms. Fonpana. 06/26/07-Hiralkumar Patel. received message from Ms. Fonpana. they are still working on-site and waiting for some documents. will send report once they get all documents. 06/27/07-Hiralkumar Patel. Mr. Sharma reported another spill at same site. (new spill #: 0703584). they did borings on property along 34th street and found soil and groundwater contamination. Mr. Sharma mentioned that site had multiple tanks. asked Mr. Sharma to send all analytical data (for all samples done on-site till date) and detailed scaled site map with all sampling locations, tank locations and associated lines. also asked Mr. Sharma to send copy of phase I and phase II reports. 06/28/07-Hiralkumar Patel. meet Bob Kanaparthi and Drew Pardus from NYC SCA and Michael Sherwood from Shaw environmental. Mr. Sherwood mentioned that school construction site is combination of two sites known as large parcel and small parcel. received phase I and Phase II reports from Mr. Sherwood. abstract of Phase I: - the site is located in mixed commercial/residential area on the corner of 4th ave and 35th street - previous occupants of the site included private residences, a stationer, tool manufacturing facility, a garage and candy manufacturing. - large parcel of site had 5000 gal tank and history of spills (9210902, 9605304, 9211737) - site is approx. 20 ft

Map ID  
Direction  
Distance  
Elevation

MAP FINDINGS

Site

Database(s)

EDR ID Number  
EPA ID Number

NABISCO INC (Continued)

1001113387

above mean sea level - BASED ON phase II investigations conducted by Weston for the McDonalds restaurant site located at 968 4th ave, the depth of groundwater is approx. 37 ft bg and groundwater flow direction is to the northeast. <----- - major spill sites in neighbourhood: 1. Greenwood Cemetery (Spill #: 8710384, 8710694, 8902953, 9413808). all spill closed 2. Jackie Gleason Bus Depot (Spill #: 9106350, 9507015, 9705882, 9803068, 9902851, 9908589, 0211807, 0402205, 0413523, 0702197) 3. 971-975 4th ave (spill #: 9207015). groundwater contamination reported <----- 4. Mobile service station, 89-14 4th ave (Spill #: 0430002, 0330037, 8302631) reported groundwater contamination <----- 5. 987 4th Ave (spill #: 8706481). found groundwater contamination. abstract of Phase II report: - proposed design for school includes construction to a depth of approx. 18 ft bg - depth of groundwater was found to range from between 14 and 24 ft bg - total of 13 soil samples (LPB-1 to LPB-8, SPB-2,5,6,7 and 8) and 7 groundwater samples (LPB-1W, 5W and 8W, SPB-5,6,7 and 8) were collected for analysis - found heavy Trichloroethene (160,000 ppb) contamination in groundwater sample SPB-5 <----- - as found heavy TCE contamination in groundwater sample, did supplemental phase II - collected two soil sample from two borings (close to previous boring location SPB-5) and three groundwater sample from same two borings on-site and four groundwater sample from two off-site borings - also took 6 sub-slab soil-gas samples, because of heavy TCE contamination - found no contamination in any soil, groundwater or soil-gas samples during supplemental phase II investigation Michael Sherwood Shaw environmental PH. (914) 633-9324 (O) (516) 650-5290 (C) Fax (845) 492-3101 email: michael.sherwood@shawgrp.com Bob Kanaparathi NYC SCA Ph. (718) 472-8620 Drew Pardus NYC SCA Ph. (718) 752-5036 (O) (646) 577-8280 (C) during meeting Mr. Kanaparathi mentioned following: - entire site has been excavated to depth of 16 ft and groundwater is about two more feet deeper than existing excavation bottom. - during excavation, they removed total of five USTs (one 2000 gal fuel oil/diesel tank, one 1000 gal sugary mix tank, one 5000 gal tank, one 100 gal tank and one 1000 gal tank). - found contaminated soil around some tanks and has been removed - endpoint samples taken from contaminated zones - currently footing work for proposed building is going on at site - during construction found sheen on groundwater and gasoline odor - took groundwater samples from two different locations - found minor benzene (58 ppb) contamination in groundwater sample GW-1, along 35th street <---- - there will be two elevator pits, partially merged in groundwater - to work on elevator pit, they need to dewater those areas - due to high concentration of TCE in groundwater sample during first set of sampling, they will put vapor barrier and active SSDS under BASEMENT floor asked Mr. Pardus to do following: - installation of atleast three monitoring wells to define site specific groundwater flow direction and sampling soil and groundwater during this monitoring well installation. - samples must be analyzed for STARS 8260 & 8270 methods & report must include chlorinated compounds - no dewatering events until site-specific groundwater flow direction has defined (to prevent spreading contamination if dewatering points are downgradient to source of contamination) - no concrete/foundation work till full investigation completed - installation of one more monitoring well upgradient (once groundwater flow direction defined) to check any off-site migration - submission of soft copy of vapor barrier & SSDS design - monitoring wells atleast 5 ft below groundwater table - samples from monitoring

Map ID  
Direction  
Distance  
Elevation

MAP FINDINGS

Site

Database(s)

EDR ID Number  
EPA ID Number

NABISCO INC (Continued)

1001113387

wells must be taken using Low Stress (low flow) Purging and Sampling procedure (EPA guidance)

\*\*\*\*\*

-\*- Spill #: 9207015. 971-975 4th Avenue, Brooklyn, NY. spill reported after found tank failed. PBS #: 2-297291. site had 48 tanks and were removed in 1994. from spill database, found that NYC School construction authority removed approx. 15,000 cubic yards of contaminated soil and had groundwater contaminated. case closed on 07/13/2006. WRONG REPORT UPLOADED ON E-DOCS (FIRST FILE IN LIST)

<----- \*\*\*\*\*

\*\*\*\*\*

\_\*\_\*\_\*

\*\*\*\*\*

-\*- Spill #: 8706481. 987 4th Ave, Brooklyn, NY. spill reported as gasoline tanks failed a test. PBS#: 2-157236. site had 14 tanks and were removed in 1990. from spill database, found that groundwater was impacted with gasoline spill and had free product in wells installed on-site at that time. groundwater is at 38 ft bg. case still open.

\*\*\*\*\*

-\*- 07/05/07-Hiralkumar Patel. visited site on 07/02/07 as found heavy soil and groundwater contamination in neighbour's property at 129 34th Street, which is auto repair shop. spoke with Mr. Pardus today and asked him to install additional monitoring wells along 34th street (two wells on 34th street along property line: one at each corner and one well along boundry between park and construction site). these wells are just for monitoring purpose, in case any contamination from auto repair area touches the construction site. also asked Mr. Pardus to provide site addresses for neighbours on south and east side of construction site (assumed upgradient side) 07/16/07-Hiralkumar Patel. received call from Mr. Pardus regarding sample analysis for specific chlorinated compounds. asked Mr. Pardus to run all groundwater samples for compound that was found high (PERC) in previous investigation. 07/23/07-Hiralkumar Patel. received message from Mr. Pardus asking for meeting. spoke with Mr. Pardus and asked him to submit data for review prior to any meeting. 07/24/07-Hiralkumar Patel. received sample analyticals and site map with monitoring well locations, from Mr. Pardus. they installed four wells on site and one on sidewalk along 35th street. found very minor contamination. from monitoring wells, they found groundwater flow in south direction (from site which has heavy groundwater contamination: 129 34th street). monitoring well #1 installed close to area where they found high PERC in groundwater. Mr. Pardus asked for dewatering of site for construction activities. mentioned to Mr. Pardus that as no contamination found in any samples, they can do dewatering but they need permits from city agencies for that. asked Mr. Pardus to install one well in corner of property along park along 34th street (as found heavy soil and groundwater contamination at site 129 34th street). also asked him to monitore well # 4 until it knocked down. asked Mr. Pardus to submit entire report with boring logs, water depths etc. 07/25/07-Hiralkumar Patel. spoke with Mr. Pardus. told him that they can start dewatering from site (based on analytical data). also asked Mr. Pardus to install a permanent monitoring well on sidewalk along 34th street (close to property line between subject site and park) as subject site is exactly downgradient from contaminated site at 129 34th street. this well will be used as monitoring point to see any oil from 129 34th street site hit construction site or not. Mr. Pardus mentioned that they will install

Map ID  
Direction  
Distance  
Elevation

MAP FINDINGS

Site

Database(s)

EDR ID Number  
EPA ID Number

**NABISCO INC (Continued)**

**1001113387**

vapor barrier and sub-slab system. Mr. Pardus will schedule installation of one well on sidewalk along 34th street.

03/20/08-Hiralkumar Patel. received tank closure report from Shaw environmental. abstract: - site groundwater was encountered between 16 to 18 ft bg - installed four wells (MW-1, MW-2, MW-4 and MW-5) - no tidal influence noticed in wells MW-1, MW-2 and MW-5, via automatic data logger - groundwater level data from MW-4 shows rise in the water level; cause of this water level rise is unknown (no precipitation or on-site dewatering during or before water level measurement) - direction of groundwater flow from north toward the south and away from the Upper New York Bay; this is opposite of the anticipated direction of groundwater flow based upon the surface topography of the area and the proximity to the Upper New York Bay (0.3 miles northwest) - removed four regulated (petroleum) USTs and one non-regulated (sugar) UST in Mar.-Apr. 2007 - four petroleum tanks removed: one 2000 gal, one 1000 gal, one 5000 gal and one 100 gal - one 1000 gal sugar tank removed - 2000 gal tank was punctured during excavation and then spill reported - 2000 gal UST found to be in fairly good condition with no significant evidence of corrosion - final dimensions of excavation for 2000 gal UST measured approx. 15 ft wide by 20 ft long by 20 ft deep; after collection of endpoint samples, excavation backfilled - 100 gal UST was discovered immediately beneath the concrete slab of the former site building - 100 gal UST was found to be old and rusted with large openings - following removal of 100 gal UST, no evidence of release was observed; no impacted material was excavated; one bottom endpoint sample collected after tank removal - 5000 gal UST was abandoned-in-place with concrete - 5000 gal UST found to be slightly corroded but no holes were observed - final dimensions of excavation for 5000 gal UST measured approx. 30 ft wide by 50 ft long by 35 ft deep; after collection of endpoint sidewall samples, excavation backfilled - no endpoint bottom samples collected after 5000 gal tank removal - 1000 gal UST was discovered about 5 ft bg and found to be rusted with a large hole where it appears that the weld separated - final dimensions of excavation for 1000 gal UST measured approx. 10 ft wide by 15 ft long by 15 ft deep; after collection of endpoint samples, excavation backfilled - groundwater samples collected from one geoprobe GW-1 and four monitoring wells (MW-1, MW-2, MW-4 and MW-5) - found some SVOC contamination in endpoint soil samples and some VOC contamination in groundwater samples - school design includes a vapor barrier and an active SSDS

06/03/08-Hiralkumar Patel. spoke with Mr. Pardus. he doesn't know about construction status. asked him to submit soft copy of vapor barrier and SSDS design for review by NYS DOH, prior to installation of such.

06/06/08-Hiralkumar Patel. during site visit in neighbourhood, pass through subject site and found few floors already developed at the site. no information available whether vapor barrier and active SSDS were installed or not.

06/17/08-Hiralkumar Patel. spoke with Mr. Sherwood. asked him about endpoint bottom sample after removal of 5000 gal tank and design specification of vapor barrier and SSDS. left message for Mr. Pardus for following: - submission of design specs of vapor barrier and SSDS - confirmation about installation of vapor barrier and SSDS - clarification for not taking endpoint bottom sample after 5000 gal tank removed

06/23/08-Hiralkumar Patel. left message for Mr. Pardus.

07/09/08-Hiralkumar Patel. received email from Mr. Sherwood with vapor barrier and SSDS design and clarification about not taking

Map ID  
Direction  
Distance  
Elevation

MAP FINDINGS

Site

Database(s)

EDR ID Number  
EPA ID Number

**NABISCO INC (Continued)**

**1001113387**

endpoint bottom samples after 5000 gal tank removal. as per Mr. Sherwood, Shaw environmental was not on site to witness the removal of the 5,000 gal UST as this work was overseen by GZA Environmental, the consultant to the general contractor. as per GZA, they have indicated that they initially removed the UST but did not collect confirmatory soil samples because they felt that there were some minor impacted soils that needed to be excavated and knew that the Contractor was coming back to this area to excavate for the building foundation. when contractor returned to the area to excavate for the building foundation, they indicated that they excavated contaminated soils down to the watertable at approximately 18 feet below grade, and therefore could not collect bottom soil samples. in June 2007, Shaw conducted a soil and groundwater investigation at the site. during that investigation, collected two water samples in the southwest corner of the building foundation excavation, immediately below the former location of the 5,000 gallon UST. one sample was collected from a temporary geotechnical well (GW-2) already in place at the Site and the other was collected from standing water (SGW-1) that had pooled in that corner of the Site. no contamination found in groundwater samples. 5000 gal UST was removed in Apr. 2007 and groundwater samples were taken in June 2007 after contractor removed soil under water table as part of foundation work. based on submitted documents till date, case closed. \*\*see Spill #: 0703584 & 0700836 also as reported to same site.\*\*"

Remarks:

"School under construction; underground tank was hit. Tank was emptied and removed, as well as contaminated soil. Area was backfilled and end point sample was taken from excavation."

All Materials:

Site ID: 378267  
Operable Unit ID: 1135769  
Operable Unit: 01  
Material ID: 2125687  
Material Code: 0008  
Material Name: diesel  
Case No.: Not reported  
Material FA: Petroleum  
Quantity: 20.00  
Units: G  
Recovered: 20.00  
Oxygenate: Not reported

Facility ID: 0703584  
Facility Type: ER  
Spill Number: 0703584  
DER Facility ID: 144730  
Site ID: 383556  
DEC Region: 2  
Closed Date: 2007-06-27  
Spill Cause: Other  
Spill Class: C4  
SWIS: 2401  
Spill Date: 2007-06-27  
Investigator: hrpatel  
Referred To: Not reported  
Reported to Dept: 2007-06-27  
CID: 444



Map ID  
Direction  
Distance  
Elevation

MAP FINDINGS

Site

Database(s)

EDR ID Number  
EPA ID Number

**NABISCO INC (Continued)**

**1001113387**

Water Affected: Not reported  
Spill Source: Institutional, Educational, Gov., Other  
Spill Notifier: Other  
Cleanup Ceased: Not reported  
Cleanup Meets Std: False  
Last Inspection: Not reported  
Recommended Penalty: False  
UST Trust: False  
Remediation Phase: 0  
Date Entered In Computer: 2007-06-27  
Spill Record Last Update: 2007-07-05  
Spiller Name: SANJAY SHARMA  
Spiller Company: NYC HIGH SCHOOL  
Spiller Address: 170 34TH STREET  
Spiller Company: 999  
Contact Name: SANJAY SHARMA  
DEC Memo: "06/27/07-Hiralkumar Patel. spoke with Mr. Sharma. this is same site which he reported earlier (old spill #: 0613263). they did borings on property along 34ths street and found soil and groundwater contamination. asked Mr. Sharma to send all analytical data (for all samples done on-site till date) and detailed scaled site map with all sampling locations, tank locations and associated lines. also asked Mr. Sharma to send copy of phase I and phase II reports. case closed. refer to Spill #: 0613263."  
Remarks: "SOIL BORINGS SHOWED CONTAMINATION:"

All Materials:

Site ID: 383556  
Operable Unit ID: 1140897  
Operable Unit: 01  
Material ID: 2131009  
Material Code: 0066A  
Material Name: unknown petroleum  
Case No.: Not reported  
Material FA: Petroleum  
Quantity: .00  
Units: G  
Recovered: .00  
Oxygenate: Not reported

FINDS:

Registry ID: 110004524907

Environmental Interest/Information System

RCRAInfo is a national information system that supports the Resource Conservation and Recovery Act (RCRA) program through the tracking of events and activities related to facilities that generate, transport, and treat, store, or dispose of hazardous waste. RCRAInfo allows RCRA program staff to track the notification, permit, compliance, and corrective action activities required under RCRA.

FIS (New York - Facility Information System) is New York's Department of Environmental Conservation (DEC) information system for tracking environmental facility information found across the State.

Map ID  
Direction  
Distance  
Elevation

MAP FINDINGS

Site

Database(s)

EDR ID Number  
EPA ID Number

**NABISCO INC (Continued)**

**1001113387**

[Click this hyperlink](#) while viewing on your computer to access additional FINDS: detail in the EDR Site Report.

ECHO:

Envid: 1001113387  
Registry ID: 110004524907  
DFR URL: <http://echo.epa.gov/detailed-facility-report?fid=110004524907>

NY MANIFEST:

Country: USA  
EPA ID: NYR000023770  
Facility Status: Not reported  
Location Address 1: 170 34TH ST  
Code: BP  
Location Address 2: Not reported  
Total Tanks: Not reported  
Location City: BROOKLYN  
Location State: NY  
Location Zip: 11232  
Location Zip 4: Not reported

NY MANIFEST:

EPAID: NYR000023770  
Mailing Name: NABISCO CO - LIFESAVERS  
Mailing Contact: KEN MILMAN  
Mailing Address 1: 170 34TH ST  
Mailing Address 2: Not reported  
Mailing City: BROOKLYN  
Mailing State: NY  
Mailing Zip: 11232  
Mailing Zip 4: Not reported  
Mailing Country: USA  
Mailing Phone: 7187687900

NY MANIFEST:

Document ID: NYC6935433  
Manifest Status: Not reported  
seq: 01  
Year: 2003  
Trans1 State ID: Not reported  
Trans2 State ID: T473CLNJ  
Generator Ship Date: 04/10/2003  
Trans1 Recv Date: 04/10/2003  
Trans2 Recv Date: 04/15/2003  
TSD Site Recv Date: 04/17/2003  
Part A Recv Date: Not reported  
Part B Recv Date: Not reported  
Generator EPA ID: NYR000023770  
Trans1 EPA ID: TXR000050930  
Trans2 EPA ID: NJD071629976  
TSDF ID 1: KYD053348108  
TSDF ID 2: Not reported  
Manifest Tracking Number: Not reported  
Import Indicator: Not reported  
Export Indicator: Not reported

Map ID  
 Direction  
 Distance  
 Elevation

MAP FINDINGS

Site

Database(s)

EDR ID Number  
 EPA ID Number

**NABISCO INC (Continued)**

**1001113387**

Discr Quantity Indicator: Not reported  
 Discr Type Indicator: Not reported  
 Discr Residue Indicator: Not reported  
 Discr Partial Reject Indicator: Not reported  
 Discr Full Reject Indicator: Not reported  
 Manifest Ref Number: Not reported  
 Alt Facility RCRA ID: Not reported  
 Alt Facility Sign Date: Not reported  
 MGMT Method Type Code: Not reported  
 Waste Code: D001 - NON-LISTED IGNITABLE WASTES  
 Waste Code: Not reported  
 Waste Code: Not reported  
 Waste Code: Not reported  
 Waste Code: Not reported  
 Waste Code: Not reported  
 Quantity: 02760  
 Units: P - Pounds  
 Number of Containers: 006  
 Container Type: DF - Fiberboard or plastic drums (glass)  
 Handling Method: T Chemical, physical, or biological treatment.  
 Specific Gravity: 01.00  
 Waste Code: D001 - NON-LISTED IGNITABLE WASTES  
 Waste Code: Not reported  
 Waste Code: Not reported  
 Waste Code: Not reported  
 Waste Code: Not reported  
 Quantity: 00150  
 Units: P - Pounds  
 Number of Containers: 001  
 Container Type: DM - Metal drums, barrels  
 Handling Method: B Incineration, heat recovery, burning.  
 Specific Gravity: 01.00

[Click this hyperlink](#) while viewing on your computer to access  
 19 additional NY\_MANIFEST: record(s) in the EDR Site Report.

**AY382**  
**SE**  
**1/4-1/2**  
**0.288 mi.**  
**1521 ft.**

**4TH AVE & 34TH / 35TH ST.**  
**4TH AVE & 34TH/35TH STREE**  
**NEW YORK CITY, NY**

**NY LTANKS** **S105053969**  
**N/A**

**Site 2 of 5 in cluster AY**

**Relative:**  
**Higher**

LTANKS:  
 Facility ID: 8901237  
 Site ID: 117733  
 Closed Date: 1992-09-30  
 Spill Number: 8901237  
 Spill Date: 1989-05-08  
 Spill Cause: Tank Test Failure  
 Spill Source: Commercial/Industrial  
 Spill Class: B3  
 Cleanup Ceased: 1992-09-30  
 SWIS: 2401  
 Investigator: BATTISTA  
 Referred To: Not reported  
 Reported to Dept: 1989-05-08  
 CID: Not reported

**Actual:**  
**21 ft.**

Map ID  
Direction  
Distance  
Elevation

MAP FINDINGS

Site

Database(s)

EDR ID Number  
EPA ID Number

**4TH AVE & 34TH / 35TH ST. (Continued)**

**S105053969**

Water Affected: Not reported  
Spill Notifier: Tank Tester  
Last Inspection: Not reported  
Recommended Penalty: False  
Meets Standard: False  
UST Involvement: False  
Remediation Phase: 0  
Date Entered In Computer: 1989-05-09  
Spill Record Last Update: 1994-05-12  
Spiller Name: Not reported  
Spiller Company: Not reported  
Spiller Address: Not reported  
Spiller County: 001  
Spiller Contact: Not reported  
Spiller Phone: Not reported  
Spiller Extention: Not reported  
DEC Region: 2  
DER Facility ID: 102373  
DEC Memo: ""  
Remarks: "5K TANK FAILED A SYSTEMS TEST, HORNER EZY CHECK, GROSS LEAK, WILL ISOLATE LINES & TEST TANKS."

All TTF:

Facility ID: 8901237  
Spill Number: 8901237  
Spill Tank Test: 1535433  
Site ID: 117733  
Tank Number: Not reported  
Tank Size: 0  
Material: 0001  
EPA UST: Not reported  
UST: Not reported  
Cause: Not reported  
Source: Not reported  
Test Method: 00  
Test Method 2: Unknown  
Leak Rate: .00  
Gross Fail: Not reported  
Modified By: Spills  
Last Modified Date: Not reported

All Materials:

Site ID: 117733  
Operable Unit ID: 927378  
Operable Unit: 01  
Material ID: 448991  
Material Code: 0001A  
Material Name: #2 fuel oil  
Case No.: Not reported  
Material FA: Petroleum  
Quantity: -1.00  
Units: Not reported  
Recovered: .00  
Oxygenate: Not reported

Map ID  
 Direction  
 Distance  
 Elevation

MAP FINDINGS

Site

Database(s)

EDR ID Number  
 EPA ID Number

**383**  
**East**  
**1/4-1/2**  
**0.294 mi.**  
**1551 ft.**

**72 PRECINCT NYPD -DDC**  
**830 4TH AVENUE**  
**BROOKLYN, NY**

**NY LTANKS**    **S102233280**  
**NY Spills**    **N/A**

**Relative:**  
**Higher**

**LTANKS:**

**Actual:**  
**25 ft.**

Facility ID: 9502759  
 Site ID: 95328  
 Closed Date: 2005-01-10  
 Spill Number: 9502759  
 Spill Date: 1995-06-01  
 Spill Cause: Tank Failure  
 Spill Source: Institutional, Educational, Gov., Other  
 Spill Class: B3  
 Cleanup Ceased: Not reported  
 SWIS: 2401  
 Investigator: ADZHITOM  
 Referred To: Not reported  
 Reported to Dept: 1995-06-05  
 CID: Not reported  
 Water Affected: Not reported  
 Spill Notifier: DEC  
 Last Inspection: Not reported  
 Recommended Penalty: False  
 Meets Standard: False  
 UST Involvement: True  
 Remediation Phase: 0  
 Date Entered In Computer: 1995-06-13  
 Spill Record Last Update: 2005-01-10  
 Spiller Name: Not reported  
 Spiller Company: SAME  
 Spiller Address: Not reported  
 Spiller County: 999  
 Spiller Contact: Not reported  
 Spiller Phone: Not reported  
 Spiller Extention: Not reported  
 DEC Region: 2  
 DER Facility ID: 70709  
 DEC Memo: "Prior to Sept, 2004 data translation this spill Lead\_DEC Field was ZHITOMIRSKY TRANSFERRED FROM Y.KRIMGOLD. This spill is referred to spill # 9515879 and is closed today by II (01/10/05). "

Remarks: "WATER FOUND IN TANK - POSSIBLE LEAK - TO BE REPAIRED 6/5/95. Also see spill #s 9514143 and 9604636."

**All Materials:**

Site ID: 95328  
 Operable Unit ID: 1017343  
 Operable Unit: 01  
 Material ID: 567025  
 Material Code: 0009  
 Material Name: gasoline  
 Case No.: Not reported  
 Material FA: Petroleum  
 Quantity: -1.00  
 Units: G  
 Recovered: .00  
 Oxygenate: Not reported

Map ID  
Direction  
Distance  
Elevation

MAP FINDINGS

Site

Database(s)

EDR ID Number  
EPA ID Number

72 PRECINCT NYPD -DDC (Continued)

S102233280

Facility ID: 9514143  
Site ID: 317853  
Closed Date: 2003-10-31  
Spill Number: 9514143  
Spill Date: 1996-02-05  
Spill Cause: Tank Failure  
Spill Source: Institutional, Educational, Gov., Other  
Spill Class: B3  
Cleanup Ceased: Not reported  
SWIS: 2401  
Investigator: JMKRIMGO  
Referred To: Not reported  
Reported to Dept: 1996-02-06  
CID: 312  
Water Affected: Not reported  
Spill Notifier: Responsible Party  
Last Inspection: Not reported  
Recommended Penalty: False  
Meets Standard: False  
UST Involvement: True  
Remediation Phase: 0  
Date Entered In Computer: 1996-02-06  
Spill Record Last Update: 2004-12-22  
Spiller Name: Not reported  
Spiller Company: NYC  
Spiller Address: Not reported  
Spiller County: 999  
Spiller Contact: Not reported  
Spiller Phone: Not reported  
Spiller Extention: Not reported  
DEC Region: 2  
DER Facility ID: 70709  
DEC Memo: "Prior to Sept, 2004 data translation this spill Lead\_DEC Field was KRIMGOLD "  
Remarks: "gasoline odor in soil after tanks were removed. Same as spill # 9514143."

All Materials:

Site ID: 317853  
Operable Unit ID: 1028675  
Operable Unit: 01  
Material ID: 354282  
Material Code: 0009  
Material Name: gasoline  
Case No.: Not reported  
Material FA: Petroleum  
Quantity: .00  
Units: G  
Recovered: .00  
Oxygenate: Not reported

SPILLS:

Facility ID: 1407672  
Facility Type: ER  
Spill Number: 1407672  
DER Facility ID: 456197

Map ID  
Direction  
Distance  
Elevation

MAP FINDINGS

Site

Database(s)

EDR ID Number  
EPA ID Number

72 PRECINCT NYPD -DDC (Continued)

S102233280

Site ID: 501200  
DEC Region: 2  
Closed Date: 2016-09-16  
Spill Cause: Unknown  
Spill Class: C4  
SWIS: 2401  
Spill Date: 2014-10-24  
Investigator: ADZHITOM  
Referred To: Not reported  
Reported to Dept: 2014-10-24  
CID: Not reported  
Water Affected: Not reported  
Spill Source: Commercial Vehicle  
Spill Notifier: Other  
Cleanup Ceased: Not reported  
Cleanup Meets Std: False  
Last Inspection: Not reported  
Recommended Penalty: False  
UST Trust: False  
Remediation Phase: 0  
Date Entered In Computer: 2014-10-24  
Spill Record Last Update: 2016-09-19  
Spiller Name: STEVEN FRANK  
Spiller Company: UNKNOWN  
Spiller Address: 830 4TH AVE  
Spiller Company: 999  
Contact Name: STEVEN FRANK  
DEC Memo: "10-24-2014 email from S. Frank: Dear Alex, We discovered material that has been identified as transmission fluid in well BW-1 at the 72nd Precinct site. The well location is shown on the attached site plan. The well is in the middle of the driveway area and there is no transmission fluid storage in this portion of the site so we suspect the fluid may have been introduced from the surface rather than migrating through the ground. We have a Vac Truck scheduled to evacuate the product next Wednesday. Let me know if you would like us to report a new spill for this finding. Sincerely, Steve Frank  
5-4-2015 Reviewed a report dated 2/26/2015. EFR via vacuum truck was performed at BW-01 on October 2014 and the product thickness was 0.34' in BW-01. On November 6 2014, the product thickness was 0.02'. Approximately 8-gallons of oil groundwater mixture was removed from the well. On December 4 and December 19, 2014, no free phase was recorded. I called S. Frank and requested that more monitoring events needed in order to determine if all free phase product was removed from the well. AZ 1-6-2016 Reviewed a report dated 5/28/2015. No free-phase product was measured in BW-01 since November 2014. The free-phase product was identified as transmission fluid. AZ 9-16-2016 Reviewed a report dated 3/10/2016. Spill Number 1407672 was reported as a result of free-phase product in well BW-01 which was identified as transmission fluid. LiRo performed fluid removal and has continued to monitor this well. No free-phase product was measured in BW-01 since November 2014. Based upon the monitoring data LiRo requested closure of Spill Number 1407672. I concur with this proposal. The following letter email was sent to S. frank and V. Brevdo on 9-19-16: Dear Steve, I have reviewed a Spill Closure Report dated March 3, 2016. The report stated that that spill #1407672 was reported as a result of discovery of free-phase product in well BW-01 which was identified as transmission oil. LiRo performed product removal and

Map ID  
Direction  
Distance  
Elevation

MAP FINDINGS

Site

Database(s)

EDR ID Number  
EPA ID Number

72 PRECINCT NYPD -DDC (Continued)

S102233280

has continued to monitor this well. No free-phase product has been reported in well BW-01 since November 2014. Based upon this monitoring data, LiRo requested closure of this spill. This request is approved and the spill is closed. The Department hereby reserves all of its rights concerning, and such forbearance shall not extend to, any further investigation or remedial action the Department deems necessary due to: I. The off-site migration of petroleum contaminants that was unknown at the time of this closure. II. Environmental conditions related to this spill case which were unknown to the Department at the time of this closure. III. Information received, in whole or part, after the Department's spill case closure, which indicates that corrective action was not sufficiently protective of human health and/or the environment. IV. Fraud in obtaining this spill case closure determination. As a precaution, we must bring your attention to our concerns for the future use of this site. If subsurface contamination is encountered while excavating for any construction activity, appropriate remedial and vapor mitigation efforts may need to be taken to fully prevent vapor intrusion into any site development and to ensure human health and safety. This spill closure does not exempt the Responsible Parties from compliance with any applicable laws and regulations. Please be advised that you should maintain a permanent file of all documentation and correspondence regarding this case for future use as the Department's files may not be maintained indefinitely. Sincerely, Alex Zhitomirsky - Engineering Geologist 2 NYS Department of Environmental Conservation 47-40 21st Street, Long Island City, NY 11101 Phone: 718.482.6387 - Fax: 718.482.6390 Email: alexander.zhitomirsky@dec.ny.gov"

Remarks: "caller reporting that spill is caused by a unknown leak possibly from a vehicle. clean up is pending"

All Materials:

Site ID: 501200  
Operable Unit ID: 1250601  
Operable Unit: 01  
Material ID: 2252372  
Material Code: 0021  
Material Name: transmission fluid  
Case No.: Not reported  
Material FA: Petroleum  
Quantity: 2.00  
Units: G  
Recovered: Not reported  
Oxygenate: Not reported

Facility ID: 9514695  
Facility Type: ER  
Spill Number: 9514695  
DER Facility ID: 70709  
Site ID: 129870  
DEC Region: 2  
Closed Date: 1999-05-04  
Spill Cause: Unknown  
Spill Class: C4  
SWIS: 2401  
Spill Date: 1995-01-14  
Investigator: JAKOLLEE



Map ID  
Direction  
Distance  
Elevation

MAP FINDINGS

Site

Database(s)

EDR ID Number  
EPA ID Number

72 PRECINCT NYPD -DDC (Continued)

S102233280

Referred To: Not reported  
Reported to Dept: 1996-02-16  
CID: 311  
Water Affected: Not reported  
Spill Source: Institutional, Educational, Gov., Other  
Spill Notifier: Other  
Cleanup Ceased: Not reported  
Cleanup Meets Std: True  
Last Inspection: Not reported  
Recommended Penalty: False  
UST Trust: False  
Remediation Phase: 0  
Date Entered In Computer: 1996-02-16  
Spill Record Last Update: 2005-07-07  
Spiller Name: ANTHONY MARINO  
Spiller Company: DEPT OF GENERAL SERVICES  
Spiller Address: MUNICIPAL BLDG-15TH FLOOR  
Spiller Company: 001  
Contact Name: ANTHONY MARINO  
DEC Memo: "Prior to Sept, 2004 data translation this spill Lead\_DEC Field was

Remarks: "called by above agency stating they found contamination in ground water after doing a soil test at above site."

All Materials:

Site ID: 129870  
Operable Unit ID: 1025807  
Operable Unit: 01  
Material ID: 354822  
Material Code: 9999  
Material Name: other -  
Case No.: Not reported  
Material FA: Other  
Quantity: .00  
Units: G  
Recovered: .00  
Oxygenate: Not reported

Facility ID: 9515879  
Facility Type: ER  
Spill Number: 9515879  
DER Facility ID: 70709  
Site ID: 75551  
DEC Region: 2  
Closed Date: Not reported  
Spill Cause: Equipment Failure  
Spill Class: B3  
SWIS: 2401  
Spill Date: 1996-03-11  
Investigator: ADZHITOM  
Referred To: REMEDIATION IS PENDING  
Reported to Dept: 1996-03-12  
CID: 349

Map ID  
Direction  
Distance  
Elevation

MAP FINDINGS

Site

Database(s)

EDR ID Number  
EPA ID Number

72 PRECINCT NYPD -DDC (Continued)

S102233280

Water Affected: Not reported  
Spill Source: Institutional, Educational, Gov., Other  
Spill Notifier: Other  
Cleanup Ceased: Not reported  
Cleanup Meets Std: False  
Last Inspection: Not reported  
Recommended Penalty: False  
UST Trust: False  
Remediation Phase: 5  
Date Entered In Computer: 1996-03-12  
Spill Record Last Update: 2017-09-13  
Spiller Name: MIKE ENGLISH  
Spiller Company: NYC POLICE DEPT 72 PCT  
Spiller Address: 4TH AV & 29TH ST  
Spiller Company: 001  
Contact Name: MIKE ENGLISH  
DEC Memo: "Prior to Sept, 2004 data translation this spill Lead\_DEC Field was ZHITOMIRSKY TRANSFERRED FROM Y.KRIMGOLD. 10-12-2005 SVE and pump and treat systems are operated at the site. SVE system is extracting significant concentrations from the vadose zone. AZ 1/13/2006 Reviewed system report. Analytical results showed total VOCs concentrations in air samples at 550 ppb and 44.7 ppb in 1st sampling events. AZ 4-17-2006 Reviewed system report received in November 2006. Analytical results showed total VOCs concentrations in air samples at 1,832 ppb suggesting that SVE system continues to extract contaminants. URS recommended continuation of the groundwater extraction and treatment system. Groundwater sampling was performed. All wells except one showed exceedances ranging from 127 ppb to 19,100 ppb. Contaminant concentrations increased in wells MW-6,7,8,11 and 12. The average total VOC concentration increased from 6,297 ppb to 7,417 ppb. AZ 12/08/2006 Reviewed monitoring report dated September 22, 2006 and received on September 27, 2006. This report covers April - June 2006. On January 1, 2006 Greyhawk was assigned responsibility for this site. The site has SVE and GWET systems. VOCs were detected in all nine monitoring wells with concentrations ranging from 30 ppb to 14,700 ppb in MW-06. concentrations increased in two monitoring wells MW-01 and MW-08. It appears that the SVE system is not functioning efficiently as evidenced by relatively low VOC mass removal and restricted wellhead vacuum- 0.001 to 0.052 water column. The carbon unit should be replaced. Relatively low pumping rate limits the capture zone of 3 pumping wells. An increase in pumping rates would expand the size of the capture zone and might improve effectiveness of the SVE system. Significant VOC contamination persist in 7 of the 9 monitoring wells. Roux suggested continue quarterly gw monitoring, verify depth and condition of the ventilation wells, collect samples from MW-3 which was previously removed from the sampling program but is located very close to two other wells with significant VOC concentrations. Evaluate methods to optimize SVE and GWET systems. DEC concurred. AZ 4/26/2007 Reviewed monitoring report for the period of July - September 2006, dated December 15, 2006, and received on December 21, 2006, and report for the period of October - December 2006, dated April 11, 2007, and received on April 26, 2007. October - December 2006 Report stated that the SVE system is approaching asymptotic levels. Vacuum levels in four observation wells are low - 0.01 -0.04 , GWET system has low pumping rate which limits the capture zone of of the three extraction wells. Roux stated that increase in pumping rates would expand the

**72 PRECINCT NYPD -DDC (Continued)**

**S102233280**

size of the capture zone and might also improve the effectiveness of the SVE system. The site has significant VOC concentrations ranging from 2,252 ppb to 71,110 ppb. Significant increase in concentration was observed in MW-10 from 9,010 to 71,100 of total VOC. In the previous report dated December 21, 2006, Roux recommended investigation and evaluation of the extraction wells conditions, evaluation of the feasibility of improving GWET system and optimization of the SVE system operation. However, these recommendations were not fulfilled. In the report dated April 11, 2007, Roux listed as upcoming tasks evaluation of the conditions of extraction wells, SVE and GWET systems optimization. These tasks should be performed without delay. Pumping rates and vacuum levels in remedial systems must be increased. Performance of the SVE and GWET systems should be improved and systems modified, if necessary. Submitted work plan for the proposed soil sampling is approved. The following e-mail was sent to DDC/ROUX/Greyhawk: I have reviewed monitoring report for the period of October - December 2006, dated April 11, 2006, for this site. Vacuum levels in four observation wells of the SVE system are very low ( 0.01 -0.04 ). GWET system has low pumping rate which limits the capture zone of the three extraction wells. Roux stated that increase in pumping rates would expand the size of the capture zone and might also improve the effectiveness of the SVE system. The site has significant VOC concentrations in groundwater (up to 71,100 ppb of total VOC in well MW-10). Significant increase in total VOC concentrations was observed in MW-10 ( from 9,010 ppb to 71,100 ppb). In the previous report dated December 21, 2006, Roux recommended investigation and evaluation of the extraction wells conditions, evaluation of the feasibility of improving GWET system and optimization of the SVE system operation. However, these recommendations were not fulfilled. In the report dated April 11, 2007, Roux listed as upcoming tasks evaluation of the conditions of extraction wells, SVE and GWET systems optimization. These tasks should be performed without delay. Pumping rates and vacuum levels in remedial systems must be increased. Performance of the SVE and GWET systems should be improved and the systems modified, if necessary. Submitted work plan for the proposed soil sampling is approved. AZ 1-22-2008 Reviewed January - September 2007 Report submitted on November 13, 2007. GWET is ineffective due to the restricted pumping rates. The SVE and GWET systems are not operating efficiently. Sheen was detected in MW-04 and MW-06 in April 2007. Soil investigation was performed in July-August 2007. The highest VOC concentrations in soil were detected in RXSB-04 75,000 ppb at 0 to 2 feet bls. RXSB-01 - 49,400 ppb of total VOC at 23-25 feet bls. MW-06 contained 9,980 ppb of total VOCs, MW-10-5,220 ppb of total VOCs. MW-02 was destroyed. Roux proposed shutting down SVE and GWET systems, implement enhanced bioremediation. Contacted Brian Morrissey. The site requires hydraulic control over migrating groundwater plume. Proposals for a new groundwater treatment system are required ASAP. Brian will get back to me with a timetable. AZ 1-23-2008 Conference call with Brian Morrissey and Andy Leddins. Bioremediation as main remediation strategy is rejected by DEC since the plume must be hydraulically controlled. I requested plume delineation along 29th street and establishing of hydraulic control over the groundwater plume. Roux will install delineation wells within next two weeks, perform high vac test and confirmation studies of DPE system within next three to four weeks. After the studies are completed a DPE system will be

**72 PRECINCT NYPD -DDC (Continued)**

**S102233280**

installed. Permo OX Plus injection will be performed along Th Street as an IRM simultaneously with constructing a DPE system. Timely quarterly should be submitted for this site. AZ 7-22-2008 Reviewed January - October 2007 through March 2008 Report submitted on April 21, 2008. The quarterly report submittal was significantly delayed. The SVE and GWET systems are not operating efficiently and high level residual soil and groundwater (up to 11,790 ppb of the total VOCs) contamination remains at the site. DEC requested installation of two additional monitoring wells to delineate offsite extent of groundwater contamination in January 2008 but the wells have yet to be installed. DEC requested and Greyhawk/Roux concurred that high vac test and confirmation studies of DPE system should be performed. The test has not been conducted and the DPE system has not been installed. The remedial progress at the site is unsatisfactory. Quarterly Monitoring Reports should be submitted on time. DPE system should be installed, delineation wells and needed testing performed without delay. A timetable for the above activities should be submitted to DEC within a week. An e-mail describing the above requests was sent to DDC/Greyhawk/Roux/V.B. AZ 7-3-2008 Received an e-mail from Brian Morrissey/site update: 1.The 2 offsite wells (RXMW-01 and RXMW-02) were installed and developed in late June/early July. The well casings and building corners will be mapped by a licensed surveyor on Friday, July 25th. 2.Groundwater levels in on-site and off-site monitoring wells were gauged during the week on July 14th. 3.Groundwater samples were collected during the week on July 14th. We expect to see preliminary results during the first week of August. 4. We reviewed soil data from prior CMs and further evaluated subsurface conditions (contaminant levels in clay/silt areas). 5.We conducted a 2nd round of vacuum testing and vapor sampling on July 9th. 6.ADT installed 10 injection wells in late June/early July. Well development activities were completed during the week on July 7th. 7.PermeOx Plus injections commenced on July 21st (as an interim remedial measure). 8.Soil samples were collected for laboratory analyses during installation of the monitoring wells and injection wells. Samples at intervals with elevated PID readings were also sent for petroleum identification. Upon receipt of the results of the vapor sampling and soil analyses, Greyhawk and Roux Associates will develop the plan for modifying the existing remedial systems. Due to the priority status of this site, I will contact you at that time to discuss future remedial actions and a timetable. AZ 6-16-2009 I have reviewed a Monitoring Report dated March 19-2009 for the above site for the period of April 2008 through January 2009. According to the report, URS recommended excavating the isolated area of shallow soil contamination around MW-02. Apparently, this excavation has not been performed. In 2007 VOCs were detected in soil shallow zone (0'-2') at concentrations up to 75,000 ppb. The SVE and GWET systems are not operating efficiently. Groundwater and soil contamination remains at the site. Free phase product was detected on January 12, 2008 in RXMW-06 and identified as a mixture of gasoline and No.2 fuel (diesel). One round of bioremediation injection was performed on July 21, 2008. Post-injection monitoring has not been performed. The contamination has migrated off-site in a northerly direction to the other side of 29th Street. However, VOCs were non-detect in two off-site wells (MW-13 and MW-14) installed at DEC request. Roux proposed modification of the SVE system by applying full vacuum to one or two extraction wells and using packers. This proposal is approved. On-site 1,000 gallon emergency generator diesel

Map ID  
Direction  
Distance  
Elevation

MAP FINDINGS

Site

Database(s)

EDR ID Number  
EPA ID Number

72 PRECINCT NYPD -DDC (Continued)

S102233280

UST and onsite heating oil tanks should be tested without delay in order to determine a source of contamination at the site. DEC has not received results of the post-injection monitoring. These results should be submitted to DEC without delay. GWET or DPE system modification/installation plans should be submitted to DEC. Remediation recovery system (GWET or DPE) should be capable of capturing the contaminant plume and preventing off-site migration. Working groundwater recovery system should be installed at the site. Additional bioremediation injection could be used only as interim remedial measure. AZ 10-21-2010 The site was discussed at October 19, 2010, meeting with DDC/LIRO. The SVE system has not been modified and currently shut off. 1,000 gal emergency generator tank was not located by Roux. 8,000 heating oil tank should be tested. Shallow excavation should be performed as it was discussed at the meeting. LiRo will develop low flow multi well groundwater remedial system. Geoprobe borings will be performed prior to the excavation. I called S. Frank on October 21, 2010, to confirm investigation details. Design report will be submitted in November 2010. AZ 10-25-2010 E-mail from S. Frank/ Liro: Alex, Thanks for your call on the 72nd precinct site status following up our discussion from the quarterly meeting on October 19, 2010. Just to make sure I didn't miss anything, we discussed the following: 1 You asked that the shallow excavation work near MW-02 that Roux/NYSDEC worked out, should be implemented. I advised you that we had recommended sampling at that location to confirm that contamination is still present. 2 You asked that we implement modifications to the SVE system (i.e., packers and applying full vacuum to 1 or 2 wells) that Roux had recommended. 3 You asked about the status 1,000-gallon diesel tank for the emergency generator. I advised you that Roux reported that they could not find the tank. 4 You requested the status of tank testing for the 8,000 gallon heating oil tank. I found the tank tightness test report from August 2009 and have attached it. AZ 10-4-2010 An e-mail was sent to LiRo/V.Brevdo/F.Ashkan: Dear Steve, I have reviewed Quarterly and Site Turn-Over Status Report with the proposals dated August 3, 2010. The report provides very detailed information and comprehensive analysis of the site status. According to the report, the SVE/GWET system is down since 2008. Roux conducted packer tests and recommended SVE system modifications. Groundwater contamination appears to have migrated off-site northeast across 29th Street. Roux performed two rounds of PermeOx injection after which VOC concentrations slightly decreased in groundwater. Heavy soil contamination and relatively high dissolved groundwater contamination exist at the site. There are four USTs closed in place. Based on the above, DEC requires the following: Actual USTs information should be reconciled with the Petroleum Bulk Storage (PBS) records and changes filed with the PBS section. I suggest that the tanks closed in place should be excavated, utilities and structures permitting. SVE/GWET system should be restarted. SVE portion of the system should be modified. Modifications should be based on the Roux's pilot test results. Hot spot excavation of soil should be performed around wells IP-09 and MW-02. Investigation of the piping associated with the former gasoline UST and the trench drain system should be performed. If additional soil investigation for the purpose of excavation is needed, it should be performed without delay. Additional rounds of in-situ chemical oxidation should be discontinued pending soil excavation and restart of the remedial system. The pump test is approved and should be performed if needed. Wells MW-05 and MW-15

Map ID  
Direction  
Distance  
Elevation

MAP FINDINGS

Site

Database(s)

EDR ID Number  
EPA ID Number

72 PRECINCT NYPD -DDC (Continued)

S102233280

should be added to the monitoring program. SVOC analysis of ground water could be performed, if LiRo considers it necessary. 600 gallon waste oil UST should be located. A detailed work plan with the implementation schedule should be submitted to DEC no later than in 30 days. AZ 3-1-2011 Remedial Action Plan submitted on Dec. 1, 2010 was reviewed. The following e-mail was sent to S. Frank/ F. Ashkan/ V. Brevdo: Dear Steve, I have reviewed the Remedial Action Plan for the above site. A proposed excavation is approved. The excavation should include area around MW-07. The area of the excavation should be extended north, if feasible, to cover the contaminant plume. Tanks closed in place and associated piping should be excavated. Post excavation samples should be taken. Proposed GWET system should be modified to encompass contamination migrated across 29th Street. Contamination should be remediated on-site and off-site. SVE pilot test is approved. GWET system and SVE system should be developed after the excavation is performed and a monitoring round confirms the exact boundaries of contamination. The Responsible Party and Contractors are responsible for the safe execution of the Work Plan. AZ 3-29-2011 Reviewed quarterly monitoring report dated Dec. 14, 2011. Well RXMW-05 was converted to injection but, nevertheless, sampled. Total VOC concentrations ranged from 73 ppb to 16,213 ppb. The pump test was conducted but on Sept. 2010, and indicated a limited flow capacity. Bioremediation sample results do not indicate a reduction of contaminant concentrations due to the bio-injections that were completed by Roux in July 2008 and September 2009. The results of the packer test were inconclusive. Soil contamination is present along the northern portion of the building and along 2nd St. (north side) extending 8' below the water table. MW-07 exhibit a significant increase in total VOCs. AZ 6-30-2011 Reviewed quarterly monitoring report dated March 1, 2011. Excavation in the vicinity of IP-09 and a former fill port is planned. Installation of SVE wells is scheduled. I contacted S. Frank and requested to repeat GPR test to locate closed in place tanks. GWET is being designed. The site has gross dissolved petroleum contamination (up to 18,634 ppb of total VOCs). This is the LiRo's highest priority site. AZ 10-25-2011 At the meeting with LiRo in-situ chemical oxidation (ISCO) pilot test described in a report dated October 13, 2011, was approved. An ISCO pilot plan will be prepared and submitted to DEC for review. AZ 10-25-2011 The following email was sent to S. Frank/F. Ashkan/V. Brevdo: Steve, You can request a FOIL information for sp.#0907094 and Langan's report related to this spill. The report stated that the source of the contamination at the site is 72nd Precinct. AZ 1-30-2012 Reviewed QMR and in-situ chemical oxidation pilot test work plan dated November 14, 2011. Second GPR survey was scheduled for November 2012. ISCO Pilot Test approved by DEC approved by DEC at October 25, 2011, meeting will be implemented. Two additional monitoring wells will be installed west/northwest of destroyed well MW-02. This area was previously inaccessible due to the SVE/GWET system trailer. Wells RXMW-02, RXMW-04 and RXMW-05 will be replaced. AZ 11-15-2012 Reviewed a quarterly monitoring report (October 2011-April 2012). Dissolved contaminant concentration increased significantly in two wells MW-07 (from 6518 ppb to 12,930 ppb) and MW-10 (from 1677 ppb to 4973 ppb). Discussed the site with S. Frank. 11-16-2012 An email from S. Frank: Alex, Monitoring wells for the 72nd Pct work were replaced as follows: RXMW-02, replaced by RXMW-02R RXMW-04, replaced by RXMW-04R RXMW-05, replaced by RXMW-05R The wells were replaced in Feb-March 2012. The soil results from the well

Map ID  
Direction  
Distance  
Elevation

MAP FINDINGS

Site

Database(s)

EDR ID Number  
EPA ID Number

**72 PRECINCT NYPD -DDC (Continued)**

**S102233280**

installations were reported in the previous quarterly report (dated 6-18-12). Groundwater results for the replacement wells are included in the latest quarterly report. AZ 11-16-2012 An email was sent to S. Frank/V. Brevdo/F.Ashkan: Dear Steve, I have reviewed a quarterly monitoring report (October 2011- April 2012). LiRo completed the first ISCO injection on April 10, 2012. Nevertheless, dissolved contaminant concentrations increased significantly in two wells MW-07 (from 6,518 ppb to 12,930 ppb) and MW-10 (from 1,677 ppb to 4,973 ppb). It seems that ISCO injections are not effective enough to treat existing offsite contamination. LiRo could proceed with the remaining ISCO injections. However, alternative plans for treatment of the offsite contamination should be developed and submitted to DEC. Sincerely, Alexander Zhitomirsky 4-3-2013 Reviewed a quarterly monitoring report dated 11-13-2013. Post injection groundwater sampling indicates a reduction in total VOC concentrations in wells with the dissolved contaminant plume. Also, some total VOC spikes in post injection samples were recorded. The following e-mail was sent to S. Frank/V. brevdo/ F. Ashkan: Dear Steve, I have reviewed and discussed over the phone with you the above site. LiRo proposed to expand ISCO Pilot Test Program to the precinct side of 29th Street. This proposal is approved. If this remedial strategy is not effective, an alterative remedial strategy should be implemented. The Responsible Party and Contractors are responsible for the safe execution of the Work Plan. Sincerely, Alex Zhitomirsky 10-9-2013 Reviewed Quarterly Monitoring Report dated March 4, 2013. LiRo will perform additional injections following re-evaluation of the calculated quantities of hydrogen peroxide and catalyst. On January 3, 2013, in a Progress Summary Meeting, DEC agreed with LiRo's recommendation to complete an ISCO Pilot Test Program on the precinct side of 29th Street. AZ 10-18-2013 Reviewed Quarterly Monitoring Report dated June 4, 2013. A Work Plan for ISCO injection is included in the report. Additional injections offsite (east side of 29th Street) were previously approved by DEC. An ISCO injection bid package has been approved by the City and is pending available NYCDDC funding. AZ 5-20-2014 Reviewed Quarterly Monitoring Report dated October 9, 2013. Additional injections offsite (east side of 29th Street) were previously approved by DEC. An ISCO injection bid package has been approved by the City and is tentatively scheduled. Potential off-site sources include the property of 149 29th Street and 822 4th Avenue, both located directly across (east) of the 72nd Precinct. The total VOC concentrations on site ranged from 7 ppb to 18,056 ppb. The total off-site VOC concentrations in off-site wells ranged from 302 ppb to 18,596 ppb. AZ 11-18-2014 Reviewed Quarterly Monitoring Report dated March 7, 2014 (Sept. 2013- January 2014). Additional injections offsite (east side of 29th Street) were previously approved by DEC. An ISCO injection bid package has been approved by the City. Potential off-site sources include the property of 149 29th Street and 822 4th Avenue, both located directly across (east) of the 72nd Precinct. In December 2013, LiRo collected soil and GW samples and sent them to FMC, as part of the treatability study (Klosur). The total VOC concentrations on site ranged from 11 ppb to 11,056 ppb. The total off-site VOC concentrations in off-site wells ranged from 19 ppb to 12,460 ppb. Free phase product was reported in injection well LIP-02 in January 2014. According to LiRo, there is a possibility that this free phase product could be attributed to the business located at LIP-02 (Address 149 29th Street. It belongs to active beverage distributor with constant truck

Map ID  
Direction  
Distance  
Elevation

MAP FINDINGS

Site

Database(s)

EDR ID Number  
EPA ID Number

**72 PRECINCT NYPD -DDC (Continued)**

**S102233280**

traffic and trucks parked on sidewalk). AZ 12-24-2014 The following email was sent to S. Frank and V. Brevdo: Dear Steve, I have reviewed a Quarterly Monitoring Report and Klosur Injection Work Plan for the above site, received on October 6, 2014. The Work Plan proposed injection of Klosur Persulfate. This Work Plan is approved. The Responsible Party and its contractors are solely responsible for the safe execution of all invasive work performed at the site, and in particular, are responsible for identifying subsurface utilities and safeguarding the structural integrity of any excavations, buildings, utilities, and other structures both on and off site that may be adversely affected by the work. The Responsible Party and its contractors must obtain any local, state or federal permits or approvals that may be required to perform the work necessary to address this spill. Furthermore, the Responsible Party and its contractors are solely responsible for the implementation of all appropriate health and safety measures during the performance of this work. Alex Zhitomirsky - Engineering Geologist 2 2-26-2015 Reviewed a monitoring report dated 7/23/2014. The report stated that there is a possibility that an off-site source is present on the east side of 29th Street. LiRo has opened discussions with the 149 29th Street property owner (beverage center) and will attempt to reach an access agreement to complete an investigation within the building in the areas where previous investigation had identified petroleum impacts and a possible tank anomaly. AZ 5-05-2015 Reviewed a monitoring report dated 02/25/2015. The report stated that off-site investigation consisting of the advancement of two soil borings/wells within the 149 29th Street building is on hold due to access restrictions. The Klosur Persulfate Injection Work Plan was approved by NYSDEC, however, implementation is delayed due to NYC DDC budget issues. Five ISCO have been completed. Some total VOC concentrations reported increases. AZ 1-06-2016 Reviewed a monitoring report dated 05/28/2015. The report stated that off-site investigation consisting of the advancement of two soil borings/wells within the 149 29th Street building is on hold due to access restrictions. The Legal representative of this property was contacted in the first quarter of 2015 and stated, he had not reviewed the Investigation Work Plan to date. The Klosur Persulfate Injection first round was completed in April 2015. Five ISCO have been completed. Some total VOC concentrations reported increases. AZ 5-05-2016 Reviewed a monitoring report dated 09/16/2015. The report stated that off-site investigation consisting of the advancement of two soil borings/wells within the 149 29th Street building is on hold due to access restrictions. The Legal representative of this property was contacted in the first quarter of 2015 and stated, he had not reviewed the Investigation Work Plan to date. The Klosur Persulfate Injection first round was completed in April 2015. Four rounds of ISCO are anticipated. Some total VOC concentrations in groundwater reported significant increases. Total VOCs concentrations in groundwater were up to 12,000 ppb. Perdufate liberated/broke down the VOC sorbed onto the soil particles AZ 4-19-2017 Reviewed a monitoring report dated 09/29/2016. Off-site investigation consisting of the advancement of two soil borings/wells within the 149 29th Street building is on hold due to access restrictions. In June 2016, the 149 29th Street property owner signed an access agreement. LiRo is scheduling a limited boring program. Additional off-site injections utilizing Klosur Persulfate may be initiated following completion of the on-site treatment regime. In May 2016, damaged injection well LIP-05



Map ID  
Direction  
Distance  
Elevation

MAP FINDINGS

Site

Database(s)

EDR ID Number  
EPA ID Number

72 PRECINCT NYPD -DDC (Continued)

S102233280

was replaced. Total VOCs concentrations in groundwater were up to 4,100 ppb. AZ 6-6-2017 Reviewed a monitoring report dated 12/20/2016. On-site Post injection groundwater sampling results (August 2016) indicated the highest VOC concentrations in MW--06R2 (14,074 ppb). Off-site investigation consisting of the advancement of two soil borings/wells within the 149 29th Street building is on hold due to access restrictions. In June 2016, the 149 29th Street property owner signed an access agreement. LiRo is scheduling a limited boring program. Additional off-site injections utilizing Klozur Persulfate may be initiated following completion of the on-site treatment regime. AZ 9-13-2017 I have reviewed a report dated 3-01-2017In 2016 soil borings were advanced onsite. The soil sampling results were compared with the previous results. In seven borings VOC concentrations in soil decreased. In four borings VOC concentrations increased up to 1,409,500 ppb. One soil boring was advanced off-site. Six soil samples were analyzed, none reported any VOCs exceedances. Groundwater samples reported no VOCs exceedances. LiRo will determine, based on the soil and groundwater data, the need for additional injections. AZ"

Remarks: "tank abandonment done there - while geo-probing found product believes it is the piping"

All Materials:

Site ID: 75551  
Operable Unit ID: 1030540  
Operable Unit: 01  
Material ID: 2096801  
Material Code: 1213A  
Material Name: MTBE (methyl-tert-butyl ether)  
Case No.: 01634044  
Material FA: Hazardous Material  
Quantity: Not reported  
Units: Not reported  
Recovered: Not reported  
Oxygenate: Not reported

Site ID: 75551  
Operable Unit ID: 1030540  
Operable Unit: 01  
Material ID: 355991  
Material Code: 0009  
Material Name: gasoline  
Case No.: Not reported  
Material FA: Petroleum  
Quantity: .00  
Units: G  
Recovered: .00  
Oxygenate: Not reported

Facility ID: 9604636  
Facility Type: ER  
Spill Number: 9604636  
DER Facility ID: 70709  
Site ID: 317854  
DEC Region: 2  
Closed Date: 2003-10-31  
Spill Cause: Abandoned Drums

Map ID  
Direction  
Distance  
Elevation

MAP FINDINGS

Site

Database(s)

EDR ID Number  
EPA ID Number

72 PRECINCT NYPD -DDC (Continued)

S102233280

Spill Class: B3  
SWIS: 2401  
Spill Date: 1996-07-03  
Investigator: JMKRIMGO  
Referred To: Not reported  
Reported to Dept: 1996-07-09  
CID: 311  
Water Affected: Not reported  
Spill Source: Commercial/Industrial  
Spill Notifier: DEC  
Cleanup Ceased: Not reported  
Cleanup Meets Std: False  
Last Inspection: Not reported  
Recommended Penalty: False  
UST Trust: False  
Remediation Phase: 0  
Date Entered In Computer: 1996-07-09  
Spill Record Last Update: 2004-12-22  
Spiller Name: SAME  
Spiller Company: NYC POLICE DEPT  
Spiller Address: 830 4TH AVE  
Spiller Company: 001  
Contact Name: SGT TOM ZAPATA  
DEC Memo: "Prior to Sept, 2004 data translation this spill Lead\_DEC Field was KRIMGOLD "  
Remarks: "4- 55 gallons drums leaking on the westside of the building outside product is unk. Same site as spill # 9502759. "

All Materials:

Site ID: 317854  
Operable Unit ID: 1032287  
Operable Unit: 01  
Material ID: 347388  
Material Code: 0066A  
Material Name: unknown petroleum  
Case No.: Not reported  
Material FA: Petroleum  
Quantity: 10.00  
Units: G  
Recovered: .00  
Oxygenate: Not reported

AY384  
SE  
1/4-1/2  
0.295 mi.  
1557 ft.

CLOSED-LACKOF RECENT INFO  
34TH ST / 4TH AVE  
NEW YORK CITY, NY  
Site 3 of 5 in cluster AY

NY LTANKS S100145020  
N/A

Relative:  
Higher

LTANKS:  
Facility ID: 8710694  
Site ID: 175406  
Closed Date: 2003-03-13  
Spill Number: 8710694  
Spill Date: 1988-03-11  
Spill Cause: Tank Test Failure  
Spill Source: Institutional, Educational, Gov., Other  
Spill Class: B3

Actual:  
21 ft.

Map ID  
Direction  
Distance  
Elevation

MAP FINDINGS

Site

Database(s)

EDR ID Number  
EPA ID Number

**CLOSED-LACKOF RECENT INFO (Continued)**

**S100145020**

Cleanup Ceased: Not reported  
SWIS: 2401  
Investigator: ADMIN. CLOSED  
Referred To: Not reported  
Reported to Dept: 1988-03-23  
CID: Not reported  
Water Affected: Not reported  
Spill Notifier: Responsible Party  
Last Inspection: Not reported  
Recommended Penalty: False  
Meets Standard: False  
UST Involvement: False  
Remediation Phase: 0  
Date Entered In Computer: 1988-03-24  
Spill Record Last Update: 2003-03-13  
Spiller Name: Not reported  
Spiller Company: GREENWOOD CEMETERY CO.  
Spiller Address: 34TH & 4TH AVENUE  
Spiller County: 001  
Spiller Contact: Not reported  
Spiller Phone: Not reported  
Spiller Extention: Not reported  
DEC Region: 2  
DER Facility ID: 147459  
DEC Memo: ""  
Remarks: "LEAKING AT UNKNOWN RATE-33YEAR OLD TANK -5,000 GALLON TANK TO REMOVE FUEL AND TANK-ARE PUTTING IN GAS LINE. CLOSED DUE TO LACK OF ANY RECENT INFO - DOES NOT MEET ANY CLEANUP REQUIREMENTS."

All TTF:

Facility ID: 8710694  
Spill Number: 8710694  
Spill Tank Test: 1533479  
Site ID: 175406  
Tank Number: Not reported  
Tank Size: 0  
Material: 0001  
EPA UST: Not reported  
UST: Not reported  
Cause: Not reported  
Source: Not reported  
Test Method: 00  
Test Method 2: Unknown  
Leak Rate: .00  
Gross Fail: Not reported  
Modified By: Spills  
Last Modified Date: Not reported

All Materials:

Site ID: 175406  
Operable Unit ID: 915533  
Operable Unit: 01  
Material ID: 462454  
Material Code: 0001A  
Material Name: #2 fuel oil  
Case No.: Not reported  
Material FA: Petroleum

Map ID  
 Direction  
 Distance  
 Elevation

MAP FINDINGS

Site

Database(s)

EDR ID Number  
 EPA ID Number

**CLOSED-LACKOF RECENT INFO (Continued)**

**S100145020**

Quantity: .00  
 Units: L  
 Recovered: .00  
 Oxygenate: Not reported

**AY385  
 SE  
 1/4-1/2  
 0.299 mi.  
 1580 ft.**

**CLOSED-LACKOF RECENT INFO  
 34TH ST / 4TH AVE  
 NEW YORK CITY, NY**

**NY LTANKS**

**S100145469  
 N/A**

**Site 4 of 5 in cluster AY**

**Relative:  
 Higher**

**LTANKS:**

Facility ID: 8902953  
 Site ID: 175407  
 Closed Date: 2003-03-04  
 Spill Number: 8902953  
 Spill Date: 1989-06-21  
 Spill Cause: Tank Test Failure  
 Spill Source: Commercial/Industrial  
 Spill Class: A3  
 Cleanup Ceased: Not reported  
 SWIS: 2401  
 Investigator: ADMIN. CLOSED  
 Referred To: Not reported  
 Reported to Dept: 1989-06-21  
 CID: Not reported  
 Water Affected: Not reported  
 Spill Notifier: Tank Tester  
 Last Inspection: Not reported  
 Recommended Penalty: False  
 Meets Standard: False  
 UST Involvement: True  
 Remediation Phase: 0  
 Date Entered In Computer: 1989-06-23  
 Spill Record Last Update: 2003-03-04  
 Spiller Name: Not reported  
 Spiller Company: GREENWOOD CEMETERY  
 Spiller Address: 34TH ST & 4TH AVENUE  
 Spiller County: 001  
 Spiller Contact: Not reported  
 Spiller Phone: Not reported  
 Spiller Extention: Not reported  
 DEC Region: 2  
 DER Facility ID: 279765  
 DEC Memo: ""

Remarks: "(2) 550 GALLON TANKS FAILED HORNER EZY CHECK WITH A LEAK RATE OF -.062GPH CLOSED DUE TO LACK OF ANY RECENT INFO - DOES NOT MEET ANY CLEANUP REQUIREMENTS. "

**All TTF:**

Facility ID: 8902953  
 Spill Number: 8902953  
 Spill Tank Test: 1535617  
 Site ID: 175407  
 Tank Number: Not reported  
 Tank Size: 0  
 Material: 0009

Map ID  
 Direction  
 Distance  
 Elevation

MAP FINDINGS

Site

Database(s)

EDR ID Number  
 EPA ID Number

**CLOSED-LACKOF RECENT INFO (Continued)**

**S100145469**

EPA UST: Not reported  
 UST: Not reported  
 Cause: Not reported  
 Source: Not reported  
 Test Method: 00  
 Test Method 2: Unknown  
 Leak Rate: .00  
 Gross Fail: Not reported  
 Modified By: Spills  
 Last Modified Date: Not reported

All Materials:

Site ID: 175407  
 Operable Unit ID: 930363  
 Operable Unit: 01  
 Material ID: 450625  
 Material Code: 0009  
 Material Name: gasoline  
 Case No.: Not reported  
 Material FA: Petroleum  
 Quantity: -1.00  
 Units: L  
 Recovered: .00  
 Oxygenate: Not reported

**AY386**  
**SE**  
**1/4-1/2**  
**0.299 mi.**  
**1580 ft.**

**34TH ST & 4TH AVE/BKLYN**  
**34TH ST & 4TH AVE**  
**NEW YORK CITY, NY**  
**Site 5 of 5 in cluster AY**

**NY LTANKS** **S100145009**  
**N/A**

**Relative:**  
**Higher**

LTANKS:

Facility ID: 8710384  
 Site ID: 151245  
 Closed Date: 1992-09-30  
 Spill Number: 8710384  
 Spill Date: 1988-03-11  
 Spill Cause: Tank Test Failure  
 Spill Source: Institutional, Educational, Gov., Other  
 Spill Class: B4  
 Cleanup Ceased: 1992-09-30  
 SWIS: 2401  
 Investigator: BATTISTA  
 Referred To: Not reported  
 Reported to Dept: 1988-03-11  
 CID: Not reported  
 Water Affected: Not reported  
 Spill Notifier: Tank Tester  
 Last Inspection: Not reported  
 Recommended Penalty: False  
 Meets Standard: False  
 UST Involvement: False  
 Remediation Phase: 0  
 Date Entered In Computer: 1988-03-14  
 Spill Record Last Update: 1994-05-12  
 Spiller Name: Not reported

**Actual:**  
**20 ft.**

Map ID  
 Direction  
 Distance  
 Elevation

MAP FINDINGS

Site

Database(s)

EDR ID Number  
 EPA ID Number

**34TH ST & 4TH AVE/BKLYN (Continued)**

**S100145009**

Spiller Company: GREENWOOD CEMETERY  
 Spiller Address: 34TH ST & 4TH AVE  
 Spiller County: 001  
 Spiller Contact: Not reported  
 Spiller Phone: Not reported  
 Spiller Extention: Not reported  
 DEC Region: 2  
 DER Facility ID: 128548  
 DEC Memo: ""  
 Remarks: "5K TANK FAILED TEST WITH UNREADABLE RATE, TO EXCAVATE, ISOLATE AND RETEST."

All TTF:

Facility ID: 8710384  
 Spill Number: 8710384  
 Spill Tank Test: 1533421  
 Site ID: 151245  
 Tank Number: Not reported  
 Tank Size: 0  
 Material: 0001  
 EPA UST: Not reported  
 UST: Not reported  
 Cause: Not reported  
 Source: Not reported  
 Test Method: 00  
 Test Method 2: Unknown  
 Leak Rate: .00  
 Gross Fail: Not reported  
 Modified By: Spills  
 Last Modified Date: Not reported

All Materials:

Site ID: 151245  
 Operable Unit ID: 916090  
 Operable Unit: 01  
 Material ID: 462153  
 Material Code: 0001A  
 Material Name: #2 fuel oil  
 Case No.: Not reported  
 Material FA: Petroleum  
 Quantity: -1.00  
 Units: Not reported  
 Recovered: .00  
 Oxygenate: Not reported

**AZ387** 971-975 4TH AVE.  
**SSE** 971 4TH AVE  
 1/4-1/2 BROOKLYN, NY  
 0.307 mi.  
 1620 ft. **Site 1 of 2 in cluster AZ**

**NY LTANKS** **S100494031**  
**N/A**

**Relative:** LTANKS:  
**Higher** Facility ID: 9207015  
 Site ID: 115646  
**Actual:** Closed Date: 2006-07-13  
 37 ft. Spill Number: 9207015  
 Spill Date: 1992-09-17

Map ID  
Direction  
Distance  
Elevation

MAP FINDINGS

Site

Database(s)

EDR ID Number  
EPA ID Number

971-975 4TH AVE. (Continued)

S100494031

Spill Cause: Tank Failure  
Spill Source: Gasoline Station or other PBS Facility  
Spill Class: A3  
Cleanup Ceased: Not reported  
SWIS: 2401  
Investigator: JAQUINN  
Referred To: Not reported  
Reported to Dept: 1992-09-17  
CID: Not reported  
Water Affected: Not reported  
Spill Notifier: Other  
Last Inspection: Not reported  
Recommended Penalty: False  
Meets Standard: False  
UST Involvement: True  
Remediation Phase: 0  
Date Entered In Computer: 1992-09-18  
Spill Record Last Update: 2006-07-13  
Spiller Name: Not reported  
Spiller Company: SCA  
Spiller Address: Not reported  
Spiller County: 001  
Spiller Contact: Not reported  
Spiller Phone: Not reported  
Spiller Extension: Not reported  
DEC Region: 2  
DER Facility ID: 100751  
DEC Memo: "Prior to Sept, 2004 data translation this spill Lead\_DEC Field was ROMMEL C 3/11/03 - SAMUEL- File available in active unassigned spill files. 04/12/04 TRANSFERRD FROM ODOWD TO ROMMEL. 1/10/2006 - Haggerty - Leigh Gutterman from NYC School Construction (718-472-8502) is locating necessary reports. She is requesting another week to find them 7/13/2006 - Haggerty - Leigh Gutterman from NYC School Construction mailed closure report on June 7, 2006. The report essentially is the original from 13 years ago. NYC School Construction included new groundwater samples (March 2006) to hopefully provide proof the site has been remediated. In 1993, 44 UST's were removed along with 15,000 cubic yards of petroleum contaminated soil which were properly disposed of. Due to the N,R subway running underneath 4th Avenue to the west of the property, excavation was restricted. All accessible soil was excavated. Post-excavation soil samples contain VOC's and SVOC's above TAGM mostly in the area adjacent to 4th Avenue. However, the time passed since the soil samples were taken as well as the fact that the recent groundwater samples are below TAGM, DEC has decided to close the spill. "

Remarks: "SUSPECT ABOUT 35 YRS OLD GASOLINE TANKS AT SITE RANDY AUSTIN IS AWARE OF SITE."

All Materials:  
Site ID: 115646  
Operable Unit ID: 974037  
Operable Unit: 01  
Material ID: 407689  
Material Code: 0009  
Material Name: gasoline  
Case No.: Not reported  
Material FA: Petroleum

Map ID  
Direction  
Distance  
Elevation

MAP FINDINGS

Site

Database(s)

EDR ID Number  
EPA ID Number

971-975 4TH AVE. (Continued)

S100494031

Quantity: -1.00  
Units: L  
Recovered: .00  
Oxygenate: Not reported

388  
WNW  
1/4-1/2  
0.307 mi.  
1621 ft.

GRAVESEND ANCHORAGE  
NO ADDRESS  
BROOKLYN, NY

NY LTANKS S104877549  
N/A

Relative:  
Lower

LTANKS:

Actual:  
0 ft.

Facility ID: 0010946  
Site ID: 86224  
Closed Date: 2003-10-31  
Spill Number: 0010946  
Spill Date: 2001-01-05  
Spill Cause: Tank Failure  
Spill Source: Vessel  
Spill Class: C3  
Cleanup Ceased: Not reported  
SWIS: 2401  
Investigator: TJDEMEO  
Referred To: Not reported  
Reported to Dept: 2001-01-05  
CID: 312  
Water Affected: LOWER NY BAY  
Spill Notifier: Federal Government  
Last Inspection: Not reported  
Recommended Penalty: False  
Meets Standard: False  
UST Involvement: False  
Remediation Phase: 0  
Date Entered In Computer: 2001-01-05  
Spill Record Last Update: 2003-10-31  
Spiller Name: Not reported  
Spiller Company: K-SEA TRANSPORTATION  
Spiller Address: Not reported  
Spiller County: 001  
Spiller Contact: Not reported  
Spiller Phone: Not reported  
Spiller Extention: Not reported  
DEC Region: 2  
DER Facility ID: 79139  
DEC Memo: "Prior to Sept, 2004 data translation this spill Lead\_DEC Field was DEMEO 1:45 Spoke to PO Calvin Somers at 354-4357. He indicated that the USCG has responded to the site, and that there is an unrecoverable sheen in the Gravesend Anchorage. It is not impacting land and is not expected to. At this point they are unaware if the sheen is coming from a 65 foot self-propelled barge, called the Jet Trader, or from a 500 foot tanker called the Jag Pavitrie which is carrying an unknown amount of light oil-probably diesel. The CG has required both vessels to hire contractors to set up boom to contain any spilled oil and to determine the source. If the vessels refuse or are unable, the USCG will hire contractors. The wind is currently 15 knots. DEC is to call CG later for additional information. 10/31/03 TJD Old surface water spill. No further action possible. Spill



Map ID  
 Direction  
 Distance  
 Elevation

MAP FINDINGS

Site

Database(s)

EDR ID Number  
 EPA ID Number

**GRAVESEND ANCHORAGE (Continued)**

**S104877549**

Remarks: closed."  
 "NAME OF BARGE: JET TRADER - WASTE OIL TANK IS LEAKING"

All Materials:

Site ID: 86224  
 Operable Unit ID: 832337  
 Operable Unit: 01  
 Material ID: 544816  
 Material Code: 0022  
 Material Name: waste oil/used oil  
 Case No.: Not reported  
 Material FA: Petroleum  
 Quantity: .00  
 Units: G  
 Recovered: .00  
 Oxygenate: Not reported

**389**  
**SE**  
**1/4-1/2**  
**0.308 mi.**  
**1624 ft.**

**GREENWOOD CEMETERY**  
**921 4TH AVENUE**  
**BROOKLYN, NY 11232**

**NY LTANKS** **S102619671**  
**N/A**

**Relative:**  
**Higher**

**Actual:**  
**24 ft.**

LTANKS:

Facility ID: 9413808  
 Site ID: 150406  
 Closed Date: 2005-11-16  
 Spill Number: 9413808  
 Spill Date: 1995-01-17  
 Spill Cause: Tank Failure  
 Spill Source: Commercial/Industrial  
 Spill Class: C4  
 Cleanup Ceased: Not reported  
 SWIS: 2401  
 Investigator: JEDURNIN  
 Referred To: Not reported  
 Reported to Dept: 1995-01-17  
 CID: Not reported  
 Water Affected: Not reported  
 Spill Notifier: Local Agency  
 Last Inspection: Not reported  
 Recommended Penalty: False  
 Meets Standard: False  
 UST Involvement: True  
 Remediation Phase: 0  
 Date Entered In Computer: 1995-03-21  
 Spill Record Last Update: 2005-11-16  
 Spiller Name: Not reported  
 Spiller Company: SAME  
 Spiller Address: Not reported  
 Spiller County: 999  
 Spiller Contact: NICHOLAS VISLOCKY  
 Spiller Phone: Not reported  
 Spiller Extention: Not reported  
 DEC Region: 2  
 DER Facility ID: 127896  
 DEC Memo: "November 16, 2005, Durnin: On about January 17, 1995, the Greenwood

Map ID  
 Direction  
 Distance  
 Elevation

MAP FINDINGS

Site

Database(s)

EDR ID Number  
 EPA ID Number

**GREENWOOD CEMETERY (Continued)**

**S102619671**

Cemetery removed 3 existing 550 gallon & 1 existing 4000 gallon motor fuel storage tanks & related pumps. They were replaced with 1 new 1000 gallon & 1 new 4000 gallon motor fuel storage tanks and 2 new BSA approved pumps on a concrete island with related piping and controls. Both tanks are Double-Walled Fiberglass. The 1000 gallon tank is for diesel. Nicholas Vislocky obtained a permit to do this work on July 25, 1994. Based on this information and that less than a liter of petroleum was apparently spilled, this spill is closed. "

Remarks: "CONTAMINATION FOUND WHEN REMOVING TANKS ABOVE TANKS. 3 550 GAL TANKS" Not reported

All Materials:

Site ID: 150406  
 Operable Unit ID: 1011366  
 Operable Unit: 01  
 Material ID: 372555  
 Material Code: 0009  
 Material Name: gasoline  
 Case No.: Not reported  
 Material FA: Petroleum  
 Quantity: -1.00  
 Units: L  
 Recovered: .00  
 Oxygenate: Not reported

**390**  
**SSE**  
**1/4-1/2**  
**0.312 mi.**  
**1646 ft.**

**MOBIL S/S**  
**987 4TH AVE**  
**BROOKLYN, NY**

**NY LTANKS** **S106719530**  
**N/A**

**Relative:**  
**Higher**

LTANKS:

**Actual:**  
**44 ft.**

Facility ID: 8706481  
 Site ID: 192011  
 Closed Date: 2013-05-23  
 Spill Number: 8706481  
 Spill Date: 1987-10-30  
 Spill Cause: Tank Test Failure  
 Spill Source: Gasoline Station or other PBS Facility  
 Spill Class: B3  
 Cleanup Ceased: Not reported  
 SWIS: 2401  
 Investigator: MDMACCAB  
 Referred To: P2  
 Reported to Dept: 1987-10-30  
 CID: Not reported  
 Water Affected: Not reported  
 Spill Notifier: Tank Tester  
 Last Inspection: Not reported  
 Recommended Penalty: False  
 Meets Standard: False  
 UST Involvement: True  
 Remediation Phase: 0  
 Date Entered In Computer: 1987-11-02  
 Spill Record Last Update: 2013-05-23  
 Spiller Name: MIKE MEOLA  
 Spiller Company: EXXONMOBIL

Map ID  
Direction  
Distance  
Elevation

MAP FINDINGS

Site

Database(s)

EDR ID Number  
EPA ID Number

**MOBIL S/S (Continued)**

**S106719530**

Spiller Address: 464 DOUGHTY BLVD  
Spiller County: 001  
Spiller Contact: Not reported  
Spiller Phone: Not reported  
Spiller Extention: Not reported  
DEC Region: 2  
DER Facility ID: 160128  
DEC Memo: "On June 29, 2000, DEC (Sigona) along with Handex (Hoashi, Tonn, and DeVoe) conducted a site visit at Former Mobil S/S, 987 4th Avenue, Brooklyn, which is currently occupied by a Taco Bell. According to Handex (Tonn) Mobil delivered a shipment of gasoline to the USTs which were partially decommissioned in 1988. Fenely & Nicol performed an investigation in 1988, and prepared a report in December 1989. Fenely and Nicol recovered approximately 250 gallons using a pump and treatment system. GTI became involved in 1992, and installed a groundwater sparging system to treat the remaining dissolved phased at the site. There were however, sporadic signs of free product over the years. There were at least 10-12 wells at the site in the previous investigations. Currently, there are only four groundwater monitoring wells, and four sparging wells. There is also a vapor extraction system at the site. A Stipulation Agreement was issued by DEC on July 7, 1995. The site is directly adjacent to a Subway which runs underneath 4th Avenue. There was no indications from Handex that the subway lines have ever been impacted. The vapor from the SVES was shut down in 1998, and was teated with carbon. DEC (O'Dowd) requested a test of the vapor from the sparge wells. In September 1999, Handex found 11,000 ppb total BTEX in SP-2 and 2,900 ppb BTEX in SP-3 and nd in SP1 and SP4. MTBE was relatively low. In November 1999, Handex found 3 feet of floating product in MW21 and has monitored on semi-annual basis only. The wells were last sampled in June 2000. Since November 1999 performed 3 vacuum truck visits and recovered free product, gaged for free product before and after each visit. Handex is not sure what the source of the free product in Well No. 21. Handex will continue to submit a semi-annual report which will be due in August 2000. Handex plans to conduct a soil investigation in Sept 2000. Handex will send the plan to DEC for review and approval. Meanwhile, the system will be shut down until Handex can determine the proximity of the contamination. The depth of groundwater is 38 feet below grade. 4/27/10 - M. MacCabe - Reinstallation of AS/SVE system has been completed except for connection to the power grid. Soil and GW were sampled when AS/SVE wells were constructed. Soil and GW contamination remain on-site. 5/21/10 - no activities this month. 6/23/10 - No activities this month. 7/26/10 - The quarterly site status update report was received. 9/29/10 - The quarterly site status update report showed no changes in groundwater concentrations. 10/27/10 - Electrical work was conducted on the AS/SVE system in preparation for hook up to the power grid. 11/24/10 - The quarterly site status update report was received. Groundwater concentrations generally remain constant. 3/01/11 - The SVE component of the on-site remedial system was placed on-line on 12/29/10 then back off line on 1/10/11. The quarterly site status update report was received. Groundwater concentrations generally remain constant. 3/28/11 - The AS/SVE system is expected to go back on line in early April. 4/25/11 - Maintenance of the AS/SVE system was conducted in late April. This included change out of the carbon filter for the SVE effluent stack. 6/28/11 - The quarterly site status update report was received. The consultant estimates that four pounds of total BTEX and 26 pounds of

Map ID  
Direction  
Distance  
Elevation

MAP FINDINGS

Site

Database(s)

EDR ID Number  
EPA ID Number

**MOBIL S/S (Continued)**

**S106719530**

total volatile petroleum hydrocarbons were removed with the SVE/AS system by the end of 2010. 7/05/11 - Periodic O&M was conducted and carbon filter was changed. 8/29/11 - Periodic O&M was conducted and the carbon filter was changed in August. The August site status update report states that approximately 10.6 lbs of BTEX and 64.9 lbs of total volatile petroleum hydrocarbons have been removed from the subsurface since the rebuilt AS/SVE system went on line in December 2010. The AS/SVE system was temporarily shut down in anticipation of hurricane Irene. 9/12/11 - Periodic O&M was conducted and the carbon filter was changed in September. 12/20/11 - The quarterly report was received. The consultant states that approximately 18.72 pounds of total BTEX and approximately 93.77 pounds of total volatile petroleum hydrocarbons (TVPH) were recovered by the SVE/AS system during the entire operation period. However, the groundwater data are inconclusive. 12/27/11 - Effective January 1, 2012, the consultant working for ExxonMobil on this project will change from Kleinfelder to Groundwater and Environmental Services (GES). 2/29/12 - Staff met with representatives of ExxonMobil and GES on February 28 to discuss modifications to the AS/SVE system to improve its efficiency. Modifications of the system consist of installing a larger compressor and cycling the system to just two of the seven vapor extraction points at one time. 5/11/12 - The quarterly site status update report covering the last quarter of 2011 and the first quarter of 2012 saw received. Weekly O&M was conducted about once every two weeks. The AS and SVE points have been cycled to allow for larger flow rates in different areas. The data show continued decreases in BTEX concentration in on-site groundwater. 8/3/12 - The quarterly site status update report saw received. Periodic OM&M was conducted twice a month. Based on the sampling results from the June 15, 2012 groundwater sampling event, extraction wells SVE-3 and SVE-5 are the only wells on-site with dissolved-phase BTEX concentrations over 1,000 ug/L. Therefore, during the third quarter of 2012, sparging efforts will be focused on these areas, specifically utilizing sparge wells AS-1 & AS-2. Quarterly groundwater sampling is scheduled for September 2012. Semi-monthly O&M will continue. 10/23/12 - The quarterly site status update report saw received. Periodic OM&M was conducted twice a month. The data continue to show decreases in BTEX concentrations in groundwater. The SSUR also contained a request to to pulse the AS/SVE system (alternating one month of system operation and one month of system inactivity). The request was accepted. 01/28/13 - The quarterly site status update report was received. Periodic OM&M was conducted twice a month. The SVE system is now operated with periodic pulsing. The pulsing consists of extracting from different points with others dormant and changing monthly. 4/12/13 - The quarterly site status update report was received. System O&M activities were conducted twice per month during system operation in the first quarter of 2013. The system was temporarily shut down between January 2 and February 6, 2013 as part of system pulsing activities and to observe any changes in hydrocarbon recovery. The data show continued decreases in contaminant concentrations in groundwater The consultant states the approximately 147 lbs of hydrocarbons were recovered during this monitoring period and approximately 2,010 lbs of hydrocarbons have been recovered since system startup in December 2010. 5/23/13 - The groundwater data presented in the May 20, 2013 Groundwater & Environmental Services (GES) quarterly report and proceeding quarterly reports have shown consistent and significant decreases in BTEX concentrations

Map ID  
Direction  
Distance  
Elevation

MAP FINDINGS

Site

Database(s)

EDR ID Number  
EPA ID Number

**MOBIL S/S (Continued)**

**S106719530**

Remarks: throughout the operation of the existing AS/SVE system. Current BTEX concentrations in groundwater range from non-detect to 46 ppb. SVE system effluent has shown limited recovery in the last three quarters; presumably due to the lower contaminant concentrations in groundwater. Based on the findings, discontinuation of the AS/SVE system was deemed acceptable and the spill was closed. "  
"(4) 550 GAL. TANKS WOULDNT HOLD PRESSURE, WILL EXCAVATE, ISOLATE, AND RETEST. CONTACT: STEVE TRIFFOLOTTI (516 371-0286.)"

All TTF:

Facility ID: 8706481  
Spill Number: 8706481  
Spill Tank Test: 1532110  
Site ID: 192011  
Tank Number: Not reported  
Tank Size: 0  
Material: 1213A  
EPA UST: Not reported  
UST: Not reported  
Cause: Not reported  
Source: Not reported  
Test Method: 00  
Test Method 2: Unknown  
Leak Rate: .00  
Gross Fail: Not reported  
Modified By: Spills  
Last Modified Date: Not reported

All Materials:

Site ID: 192011  
Operable Unit ID: 910196  
Operable Unit: 01  
Material ID: 2096468  
Material Code: 1213A  
Material Name: MTBE (methyl-tert-butyl ether)  
Case No.: 01634044  
Material FA: Hazardous Material  
Quantity: Not reported  
Units: Not reported  
Recovered: Not reported  
Oxygenate: True

Site ID: 192011  
Operable Unit ID: 910196  
Operable Unit: 01  
Material ID: 465494  
Material Code: 0009  
Material Name: gasoline  
Case No.: Not reported  
Material FA: Petroleum  
Quantity: .00  
Units: L  
Recovered: .00  
Oxygenate: True

MAP FINDINGS

Map ID  
 Direction  
 Distance  
 Elevation

Site

Database(s)

EDR ID Number  
 EPA ID Number

391  
 South  
 1/4-1/2  
 0.323 mi.  
 1705 ft.

**OHANNA APARTMENT BUILDING**  
**4420 3RD AVE**  
**BROOKLYN, NY 11220**

**NY LTANKS**    **S107658846**  
 N/A

**Relative:**  
**Higher**

LTANKS:

**Actual:**  
**33 ft.**

|                           |   |
|---------------------------|---|
| Facility ID:              | 0514696   |
| Site ID:                  | 361487  |
| Closed Date:              | 2006-07-26  |
| Spill Number:             | 0514696   |
| Spill Date:               | 2006-03-22  |
| Spill Cause:              | Tank Failure  |
| Spill Source:             | Private Dwelling  |
| Spill Class:              | Not reported  |
| Cleanup Ceased:           | Not reported  |
| SWIS:                     | 2401  |
| Investigator:             | rvketani  |
| Referred To:              | Not reported  |
| Reported to Dept:         | 2006-03-23  |
| CID:                      | 444   |
| Water Affected:           | Not reported  |
| Spill Notifier:           | Other   |
| Last Inspection:          | Not reported  |
| Recommended Penalty:      | False   |
| Meets Standard:           | False   |
| UST Involvement:          | False   |
| Remediation Phase:        | 0   |
| Date Entered In Computer: | 2006-03-23  |
| Spill Record Last Update: | 2006-08-17  |
| Spiller Name:             | ALICE OHANNA  |
| Spiller Company:          | OHANNA HOME   |
| Spiller Address:          | 4420 3RD AVE  |
| Spiller County:           | 001   |
| Spiller Contact:          | ALICE OHANNA  |
| Spiller Phone:            | (718) 851-1328  |
| Spiller Extention:        | Not reported  |
| DEC Region:               | 2   |
| DER Facility ID:          | 311708  |
| DEC Memo:                 | "3/24/06 - Raphael Ketani. I finally made contact with someone at the super's phone at (718) 851-1328. I had been trying since yesterday. Maria, a maintenance worker there, answered and said that Ms. Ohanna wasn't in, but would be back in the afternoon. I asked her if there were any odors in the building and she said she didn't smell anything. I asked her about the oil spill and she said she wasn't aware of any oil spill or any problems with the heat. I asked Maria where I can send a letter that would reach Ms. Ohanna. She said to send it to P.O. Box 200289, Brooklyn, 11220. I told her that I will make a site visit at 2PM and that I wanted access to the basement. She said that she will let Ms. Ohanna know. I made the site visit. The odors were very strong (22 ppm) in the area of the twin 275 gallon tanks. However, there was only a slight indication that anything had ever spilled due to the absorbent sand on the floor below the front of the tanks. Ms. Ohana said that the service guy from Edward T. Miner Fuel Co. had stepped on a valve to one of the tanks and broke it. Later, I spoke to Mr. Chris Paulsen of the E.T. Miner Fuel Co. He said that there had been a leak from a broken cross over pipe and his crew had been over to repair it. He added that two days before, the tanks had held a large quantity of oil, but later |

Map ID  
Direction  
Distance  
Elevation

MAP FINDINGS

Site

Database(s)

EDR ID Number  
EPA ID Number

**OHANNA APARTMENT BUILDING (Continued)**

**S107658846**

they were dry. He suspected a 300 gal. loss. 4/24/06 - Raphael Ketani. I contacted Ms. Ohanna. I asked her what was the status of the cleanup. She said that her husband cleaned up all of the absorbent material and there is no odor. I told her I wanted to check and see for myself. She said that would be alright and she will call me with a date and time this week that would be good for her for a site visit. 5/17/06 - Raphael Ketani. I called Ms. Ohana and made an appointment for a site visit on 5/22 at 10:30AM. 5/22/06 - Raphael Ketani. I made a site visit at 10:15AM today. Ms. Ohana showed me that the oil company had come to her basement, cleaned up the spent Speedi Dri and had cemented over the floor under and around the tanks. I still detected 3900 ppb of volatiles with the PID. I told her that, to start, at least several soil borings and soil samplings have to be done around the tanks - and then maybe bioremediation. She said she has no money to do the work. I explained to her to contact either the oil company's or her own insurance to possibly get them to hire someone. She said she will try. 5/23/06 - Raphael Ketani. I received a call from Ms. Ohana. She said that she had all of the oil system piping replaced because her new oil company told her that E.T. Miner Fuel didn't do the job right and that the oil was still leaking out. She asked me to take a look at the pipes and close the case. She said she has no money to do the borings. I told her that the issue wasn't the pipes, but the estimated 300 gals. of oil that leaked into the ground below the tanks. I asked her for the phone number of E.T. Miner Fuel (718) 439-5066 and spoke to Karen at Miner Fuel. She passed me to Christopher of Miner Fuel. He explained that he tried to work with her, but she didn't want to pay for an investigation and remediation. 5/24/06 - Raphael Ketani. I called Ms. Ohana and talked to her about having one soil sample taken above the water table, instead of a series of borings and samples. I told her the sample needs to be taken to find out if her oil spill reached the water table. I gave her a list of contractors over the phone without preferring anyone. She said she was willing to do this and that she will get back to me when she finds a contractor. 5/25/06 - Raphael Ketani. I received a message from Ms. Ohana and returned her call. She said she contacted an environmental company from the list I had given her regarding doing one soil boring and taking one soil sample. She said they wanted \$3000. She said she doesn't have that kind of money and that I am driving her out of business. She claimed she may have to take out a loan and she needs the money to fix up her building. She asked that I come to her building one more time with the PID. She said I will not find any odors now as she and her husband have used ammonia and the deoderant powder and have cleaned everything up. I tried to explain to her, though she didn't seem to grasp the idea, that the issue is oil in the ground, not vapors. I told her I still needed one soil sample and to call Eastmond & Son who, I told her, were willing to give her a good price. I asked her whether she will call Eastmond, but she didn't respond to my question. She asked whether she can have her husband do the drilling and take the sample themselves to a laboratory. I told her that wouldn't be satisfactory as it has to be a sample taken with clean sampling equipment. I told her to call Eastmond, but she seemed to be more agitated. With that, she hung up the phone. 5/26/06 - Raphael Ketani. I sent a letter to Ms. Ohana explaining what she needs to do as the next step in the spill investigation and that the state will do the work if she doesn't and back bill her. 6/5/06 - Raphael Ketani. Received a call from Dennis Femia of NYC HPD (718) 802-4506.

Map ID  
Direction  
Distance  
Elevation

MAP FINDINGS

Site

Database(s)

EDR ID Number  
EPA ID Number

**OHANNA APARTMENT BUILDING (Continued)**

**S107658846**

He asked what the situation in the building's basement was and what happened with the oil. I told him and he said Ms. Ohana takes his Section 8 clients so he will try to help her. I spoke to Mr. Mungra of Eastmond after this. He said he will do one boring tomorrow in her basement. He will go down 4 feet and take a sample. If it's clean he'll stop if it's dirty he'll try at 6 feet down and then maybe 8 feet. 7/5/06 - Raphael Ketani. I left a message for Isaac of Eastmond (718) 378-3000 to call me regarding the results of the soil boring. 7/18/06 - Raphael Ketani. I spoke to Isaac of Eastmond. He said that he has the soil sample analytical results. He said he will FAC them to me. 7/20/06 - Raphael Ketani. I tried calling Isaac, but could only leave a message on his cell phone (646) 879-6703. 7/26/06 - Raphael Ketani. I received a FAX today from Isaac of Eastmond with the analytical results for the one soil boring that was taken. There were no VOC hits, and the SVOC hits were either below TAGM or just slightly above it. Based upon this document and the documents in the record, I am closing this case. 8/17/06 - Raphael Ketani. Ms. Ohanna called up to inquire as to whether the spill case was closed. I told her it was. She asked for a DEC letter stating that the spill case is closed. I sent her one today. "

Remarks: "oil company deleivered fuel here two days ago and then customer called last night abnd said they were out of fuel: cross over split:"

All Materials:

Site ID: 361487  
Operable Unit ID: 1119621  
Operable Unit: 01  
Material ID: 2109065  
Material Code: 0001A  
Material Name: #2 fuel oil  
Case No.: Not reported  
Material FA: Petroleum  
Quantity: 300.00  
Units: G  
Recovered: .00  
Oxygenate: Not reported

392  
NNE  
1/4-1/2  
0.328 mi.  
1734 ft.

**GOUWANUS BAY  
COURT ST- PIER 8  
BROOKLYN, NY**

**NY LTANKS S102960154  
N/A**

**Relative:  
Lower**

LTANKS:

Facility ID: 9710375  
Site ID: 71263  
Closed Date: 1997-12-10  
Spill Number: 9710375  
Spill Date: 1997-12-10  
Spill Cause: Tank Failure  
Spill Source: Vessel  
Spill Class: C4  
Cleanup Ceased: Not reported  
SWIS: 2401  
Investigator: SMMARTIN  
Referred To: Not reported  
Reported to Dept: 1997-12-10

**Actual:  
0 ft.**



Map ID  
 Direction  
 Distance  
 Elevation

MAP FINDINGS

Site

Database(s)

EDR ID Number  
 EPA ID Number

**4TH AVE.AND 38TH ST./ GAS (Continued)**

**S102671137**

CID: Not reported  
 Water Affected: NONE  
 Spill Notifier: Responsible Party  
 Last Inspection: Not reported  
 Recommended Penalty: False  
 Meets Standard: True  
 UST Involvement: True  
 Remediation Phase: 0  
 Date Entered In Computer: 1987-02-10  
 Spill Record Last Update: 1988-02-17  
 Spiller Name: Not reported  
 Spiller Company: ISLAND TRANSPORTATION  
 Spiller Address: AT MERRIT A  
 Spiller County: 001  
 Spiller Contact: Not reported  
 Spiller Phone: Not reported  
 Spiller Extention: Not reported  
 DEC Region: 2  
 DER Facility ID: 178048  
 DEC Memo: "Prior to Sept, 2004 data translation this spill Lead\_DEC Field was AUSTIN "

Remarks: "SPILL WENT INTO DRY WELL, CLEAN UP BY SPILLER"

All Materials:  
 Site ID: 214911  
 Operable Unit ID: 902983  
 Operable Unit: 01  
 Material ID: 475321  
 Material Code: 0009  
 Material Name: gasoline  
 Case No.: Not reported  
 Material FA: Petroleum  
 Quantity: 55.00  
 Units: G  
 Recovered: .00  
 Oxygenate: Not reported

**BA394**  
**East**  
**1/4-1/2**  
**0.337 mi.**  
**1780 ft.**

**CITGO STATION**  
**4TH AV & 25TH ST**  
**SUNSET PARK, NY**  
**Site 1 of 3 in cluster BA**

**NY LTANKS** **S105054480**  
**N/A**

**Relative:**  
**Higher**

LTANKS:  
 Facility ID: 9607556  
 Site ID: 279274  
 Closed Date: 2003-03-03  
 Spill Number: 9607556  
 Spill Date: 1996-09-16  
 Spill Cause: Tank Test Failure  
 Spill Source: Gasoline Station or other PBS Facility  
 Spill Class: C4  
 Cleanup Ceased: Not reported  
 SWIS: 2401  
 Investigator: TOMASELLO  
 Referred To: Not reported  
 Reported to Dept: 1996-09-16

**Actual:**  
**30 ft.**

Map ID  
Direction  
Distance  
Elevation

MAP FINDINGS

Site

Database(s)

EDR ID Number  
EPA ID Number

**4TH AVE.AND 38TH ST./ GAS (Continued)**

**S102671137**

CID: Not reported  
Water Affected: NONE  
Spill Notifier: Responsible Party  
Last Inspection: Not reported  
Recommended Penalty: False  
Meets Standard: True  
UST Involvement: True  
Remediation Phase: 0  
Date Entered In Computer: 1987-02-10  
Spill Record Last Update: 1988-02-17  
Spiller Name: Not reported  
Spiller Company: ISLAND TRANSPORTATION  
Spiller Address: AT MERRIT A  
Spiller County: 001  
Spiller Contact: Not reported  
Spiller Phone: Not reported  
Spiller Extention: Not reported  
DEC Region: 2  
DER Facility ID: 178048  
DEC Memo: "Prior to Sept, 2004 data translation this spill Lead\_DEC Field was AUSTIN "

Remarks: "SPILL WENT INTO DRY WELL, CLEAN UP BY SPILLER"

All Materials:

Site ID: 214911  
Operable Unit ID: 902983  
Operable Unit: 01  
Material ID: 475321  
Material Code: 0009  
Material Name: gasoline  
Case No.: Not reported  
Material FA: Petroleum  
Quantity: 55.00  
Units: G  
Recovered: .00  
Oxygenate: Not reported

**BA394**  
**East**  
**1/4-1/2**  
**0.337 mi.**  
**1780 ft.**

**CITGO STATION**  
**4TH AV & 25TH ST**  
**SUNSET PARK, NY**  
**Site 1 of 3 in cluster BA**

**NY LTANKS** **S105054480**  
**N/A**

**Relative:**  
**Higher**

LTANKS:  
Facility ID: 9607556  
Site ID: 279274  
Closed Date: 2003-03-03  
Spill Number: 9607556  
Spill Date: 1996-09-16  
Spill Cause: Tank Test Failure  
Spill Source: Gasoline Station or other PBS Facility  
Spill Class: C4  
Cleanup Ceased: Not reported  
SWIS: 2401  
Investigator: TOMASELLO  
Referred To: Not reported  
Reported to Dept: 1996-09-16

**Actual:**  
**30 ft.**

Map ID  
Direction  
Distance  
Elevation

MAP FINDINGS

Site

Database(s)

EDR ID Number  
EPA ID Number

**CITGO STATION (Continued)**

**S105054480**

CID: 349  
Water Affected: Not reported  
Spill Notifier: Tank Tester  
Last Inspection: Not reported  
Recommended Penalty: False  
Meets Standard: False  
UST Involvement: False  
Remediation Phase: 0  
Date Entered In Computer: 1996-09-16  
Spill Record Last Update: 2003-03-03  
Spiller Name: Not reported  
Spiller Company: CITGO STATION  
Spiller Address: 4TH AV & 25TH ST  
Spiller County: 001  
Spiller Contact: Not reported  
Spiller Phone: Not reported  
Spiller Extention: Not reported  
DEC Region: 2  
DER Facility ID: 226771  
DEC Memo: ""  
Remarks: "wouldnt fill to grade - ordered by dec chris tomesello "

All TTF:

Facility ID: 9607556  
Spill Number: 9607556  
Spill Tank Test: 1544756  
Site ID: 279274  
Tank Number: Not reported  
Tank Size: 550  
Material: 0001  
EPA UST: Not reported  
UST: Not reported  
Cause: Not reported  
Source: Not reported  
Test Method: 00  
Test Method 2: Unknown  
Leak Rate: .00  
Gross Fail: F  
Modified By: Spills  
Last Modified Date: Not reported

All Materials:

Site ID: 279274  
Operable Unit ID: 1035657  
Operable Unit: 01  
Material ID: 346812  
Material Code: 0001A  
Material Name: #2 fuel oil  
Case No.: Not reported  
Material FA: Petroleum  
Quantity: .00  
Units: G  
Recovered: .00  
Oxygenate: Not reported

Map ID  
Direction  
Distance  
Elevation

MAP FINDINGS

Site

Database(s)

EDR ID Number  
EPA ID Number

395  
ENE  
1/4-1/2  
0.352 mi.  
1861 ft.

**PARTS EXPRESS INC**  
**694-696 3RD AVE**  
**BROOKLYN, NY 11232**

**NY SWF/LF** **S108146049**  
**N/A**

**Relative:**  
**Higher**

SWF/LF:  
Flag: INACTIVE  
Region Code: 2  
Phone Number: Not reported  
Owner Name: Not reported  
Owner Type: Not reported  
Owner Address: Not reported  
Owner Addr2: Not reported  
Owner City,St,Zip: Not reported  
Owner Email: Not reported  
Owner Phone: Not reported  
Contact Name: Not reported  
Contact Address: Not reported  
Contact Addr2: Not reported  
Contact City,St,Zip: Not reported  
Contact Email: Not reported  
Contact Phone: Not reported  
Activity Desc: Vehicle Dismantling Facility  
Activity Number: Not reported  
Active: No  
East Coordinate: 584777  
North Coordinate: 4502064  
Accuracy Code: Not reported  
Regulatory Status: Not reported  
Waste Type: Not reported  
Authorization #: Not reported  
Authorization Date: Not reported  
Expiration Date: Not reported  
Operator Name: Not reported  
Operator Type: Not reported  
Laste Date: Not reported

**Actual:**  
**13 ft.**

BA396  
East  
1/4-1/2  
0.361 mi.  
1908 ft.

**NYS DEC BUREAU OF SPILLS**  
**737 4TH AVE**  
**BROOKLYN, NY 11201**

**NY LTANKS** **S102672513**  
**NY MANIFEST** **N/A**

**Site 2 of 3 in cluster BA**

**Relative:**  
**Higher**

LTANKS:  
Facility ID: 9402784  
Site ID: 315150  
Closed Date: 1994-05-26  
Spill Number: 9402784  
Spill Date: 1994-05-26  
Spill Cause: Tank Overfill  
Spill Source: Gasoline Station or other PBS Facility  
Spill Class: C4  
Cleanup Ceased: Not reported  
SWIS: 2401  
Investigator: SMMARTIN  
Referred To: Not reported  
Reported to Dept: 1994-05-26  
CID: Not reported  
Water Affected: Not reported

**Actual:**  
**35 ft.**

Map ID  
Direction  
Distance  
Elevation

MAP FINDINGS

Site

Database(s)

EDR ID Number  
EPA ID Number

**NYS DEC BUREAU OF SPILLS (Continued)**

**S102672513**

Spill Notifier: Other  
Last Inspection: Not reported  
Recommended Penalty: False  
Meets Standard: True  
UST Involvement: True  
Remediation Phase: 0  
Date Entered In Computer: 1994-06-08  
Spill Record Last Update: 1999-09-30  
Spiller Name: Not reported  
Spiller Company: CITY GAS STATION  
Spiller Address: Not reported  
Spiller County: 001  
Spiller Contact: Not reported  
Spiller Phone: Not reported  
Spiller Extention: Not reported  
DEC Region: 2  
DER Facility ID: 254075  
DEC Memo: "Prior to Sept, 2004 data translation this spill Lead\_DEC Field was MARTINKAT 11/10/95 Original spill report looked up. (Caller remarks are blank) FD was on scene and spill cleaned."  
Remarks: ""

All Materials:

Site ID: 315150  
Operable Unit ID: 996589  
Operable Unit: 01  
Material ID: 382961  
Material Code: 0009  
Material Name: gasoline  
Case No.: Not reported  
Material FA: Petroleum  
Quantity: .00  
Units: G  
Recovered: .00  
Oxygenate: Not reported

NY MANIFEST:

Country: USA  
EPA ID: NYP000955641  
Facility Status: Not reported  
Location Address 1: 737 4TH AVE  
Code: BP  
Location Address 2: Not reported  
Total Tanks: Not reported  
Location City: BROOKLYN  
Location State: NY  
Location Zip: 11201  
Location Zip 4: Not reported

NY MANIFEST:

EPAID: NYP000955641  
Mailing Name: NYS DEC BUREAU OF SPILLS  
Mailing Contact: MARK TIBBS  
Mailing Address 1: 47 40 21ST STREET  
Mailing Address 2: Not reported  
Mailing City: LONG ISLAND CITY  
Mailing State: NY

Map ID  
Direction  
Distance  
Elevation

MAP FINDINGS

Site

Database(s)

EDR ID Number  
EPA ID Number

**NYS DEC BUREAU OF SPILLS (Continued)**

**S102672513**

Mailing Zip: 11101  
Mailing Zip 4: Not reported  
Mailing Country: USA  
Mailing Phone: 7184824097

**NY MANIFEST:**

Document ID: NYG1626696  
Manifest Status: Not reported  
seq: 01  
Year: 2003  
Trans1 State ID: RK3196  
Trans2 State ID: Not reported  
Generator Ship Date: 09/10/2003  
Trans1 Recv Date: 09/10/2003  
Trans2 Recv Date: Not reported  
TSD Site Recv Date: 09/10/2003  
Part A Recv Date: Not reported  
Part B Recv Date: Not reported  
Generator EPA ID: NYP000955641  
Trans1 EPA ID: NYD064743263  
Trans2 EPA ID: Not reported  
TSD ID 1: NYD082785429  
TSD ID 2: Not reported  
Manifest Tracking Number: Not reported  
Import Indicator: Not reported  
Export Indicator: Not reported  
Discr Quantity Indicator: Not reported  
Discr Type Indicator: Not reported  
Discr Residue Indicator: Not reported  
Discr Partial Reject Indicator: Not reported  
Discr Full Reject Indicator: Not reported  
Manifest Ref Number: Not reported  
Alt Facility RCRA ID: Not reported  
Alt Facility Sign Date: Not reported  
MGMT Method Type Code: Not reported  
Waste Code: D018 - BENZENE 0.5 MG/L TCLP  
Waste Code: Not reported  
Waste Code: Not reported  
Waste Code: Not reported  
Waste Code: Not reported  
Waste Code: Not reported  
Quantity: 00275  
Units: G - Gallons (liquids only)\* (8.3 pounds)  
Number of Containers: 001  
Container Type: TT - Cargo tank, tank trucks  
Handling Method: T Chemical, physical, or biological treatment.  
Specific Gravity: 00.99

[Click this hyperlink](#) while viewing on your computer to access additional NY\_MANIFEST: detail in the EDR Site Report.

Map ID  
Direction  
Distance  
Elevation

MAP FINDINGS

Site

Database(s)

EDR ID Number  
EPA ID Number

**BA397**  
**East**  
**1/4-1/2**  
**0.372 mi.**  
**1964 ft.**

**207 25TH STREET**  
**207 25TH STREET**  
**BROOKLYN, NY**  
**Site 3 of 3 in cluster BA**

**NY LTANKS** **S120702900**  
**N/A**

**Relative:**  
**Higher**

LTANKS:

**Actual:**  
**37 ft.**

Facility ID: 1610374  
Site ID: 541194  
Closed Date: Not reported  
Spill Number: 1610374  
Spill Date: 1993-09-10  
Spill Cause: Tank Test Failure  
Spill Source: Commercial/Industrial  
Spill Class: Not reported  
Cleanup Ceased: Not reported  
SWIS: 2401  
Investigator: AAOBLIGA  
Referred To: Not reported  
Reported to Dept: 2017-02-16  
CID: Not reported  
Water Affected: Not reported  
Spill Notifier: DEC  
Last Inspection: Not reported  
Recommended Penalty: Not reported  
Meets Standard: False  
UST Involvement: Not reported  
Remediation Phase: 1  
Date Entered In Computer: 2017-02-16  
Spill Record Last Update: 2017-06-13  
Spiller Name: Not reported  
Spiller Company: PHong hua  
Spiller Address: 207 25th st  
Spiller County: 999  
Spiller Contact: SANDI FUNG  
Spiller Phone: (212) 810-0932  
Spiller Extention: Not reported  
DEC Region: 2  
DER Facility ID: 494958  
DEC Memo: "2/16/17 - Oblgado - As part of an off-site investigation into 4th and 25th Spill cases #9305122, I conducted a complete file review and identified a tank test failure report for 207 25th street. According to the file, this site had a 550 gallon #2 diesel UST which failed a tightness test on 9/10/1993. As a result of this file review, the DEC under PIN # 93256 conducted a subsurface investigation around the former suspected tank with the current owner's permission. 4 borings were advanced, 2 within the building, 1 in the sidewalk adjacent to the fill port and 1 down gradient on the 737 4th Avenue Duncan donuts property. Soil and groundwater contamination was identified in all 4 soil borings. Contamination was found as shallow as 8 ft bgs. The soil data and groundwater confirm that the 1993 tank test failure resulted in a petroleum discharge to soil and groundwater. 3/21/17 - Oblgado - Final Phase II report received from Envirotrac. The report documents investigations at 3 properties - 207 25th Street, 213 25th Street, and 276 24th Street. The report concludes that the former UST system at the 207 25th Street property was a contributing source to the over all Spill. However, based upon prior investigations, prior laboratory analysis of product samples, the overall extent of the impacted area and the volume of free product observed in the wells

Map ID  
Direction  
Distance  
Elevation

MAP FINDINGS

Site

Database(s)

EDR ID Number  
EPA ID Number

207 25TH STREET (Continued)

S120702900

over the years, it is EnviroTrac's professional opinion that the property at 207 25th Street was not the sole source for the petroleum release. With regards to the 276 -280 24th street building the subsurface investigation was inconclusive because although no evidence of soil contamination was observed, the soil probes were not installed deep enough to confirm the absence of soil contamination below the suspect tank. This was because the investigaiton was done with a small geoprobe due to access limitations which could not penetrate the tight clay formation below 10-12 ft. With regards to the 213th 25th Street site the report concludes that based on the absence of contamination in the shallow 213 B-1 boring, the abandoned 1000 gallon #2 fuel UST had not leaked prior to its abandonment 4/4/17 - Obligado - I sent a letter to Sandi Fung of PSJC LLC, cc to DEC Vought, Austin, Urda and AOG Judith Karpen, requiring a UST assessment (via either geophysical or intrusive methods) in the vicinity of the suspected UST to determine if the source tank was still present beneath the site and acting as a continued source for soil and groundwater contamination. I required the report be submitted within 90 days of receipt of the correspondence. 4/5/07 - Obligado - I spoke with Sandi Fung. I provided her a list of tank contractors and the tank closure document from 1994. 5/19/17 - Obligado - Tom Gallanger, GEM (914) 382 8673. He has been hired by Sandi Fung to investigate the tank. 6/12/17 - Obligado - I got an email from Sandi requesting additional time to due the investigation as her contractor was not responsive. I told her that was fine." "Subsurface investigation identified soil and groundwater contamination."

Remarks:

All TTF:

Facility ID: 1610374  
Spill Number: 1610374  
Spill Tank Test: 2503800  
Site ID: 541194  
Tank Number: 1  
Tank Size: 550  
Material: 0001  
EPA UST: False  
UST: True  
Cause: 00  
Source: 01  
Test Method: 14  
Test Method 2: VacuTest  
Leak Rate: .00  
Gross Fail: Not reported  
Modified By: AAOBLIGA  
Last Modified Date: Not reported

All Materials:

Site ID: 541194  
Operable Unit ID: 1289763  
Operable Unit: 01  
Material ID: 2295545  
Material Code: 0001A  
Material Name: #2 fuel oil  
Case No.: Not reported  
Material FA: Petroleum  
Quantity: Not reported



Map ID  
Direction  
Distance  
Elevation

MAP FINDINGS

Site

Database(s)

EDR ID Number  
EPA ID Number

207 25TH STREET (Continued)

S120702900

Units: Not reported  
Recovered: Not reported  
Oxygenate: Not reported

BB398  
North  
1/4-1/2  
0.375 mi.  
1982 ft.

ERIE BASIN  
COLUMBIA ST  
BROOKLYN, NY

NY LTANKS S105141030  
NY Spills N/A

Site 1 of 2 in cluster BB

Relative:  
Higher

LTANKS:

Actual:  
1 ft.

Facility ID: 0107932  
Site ID: 170259  
Closed Date: 2003-07-28  
Spill Number: 0107932  
Spill Date: 2001-11-03  
Spill Cause: Tank Overfill  
Spill Source: Vessel  
Spill Class: C3  
Cleanup Ceased: Not reported  
SWIS: 2401  
Investigator: RWAUSTIN  
Referred To: Not reported  
Reported to Dept: 2001-11-03  
CID: 323  
Water Affected: LOWER NY HARBOR  
Spill Notifier: Responsible Party  
Last Inspection: Not reported  
Recommended Penalty: False  
Meets Standard: False  
UST Involvement: False  
Remediation Phase: 0  
Date Entered In Computer: 2001-11-03  
Spill Record Last Update: 2003-07-28  
Spiller Name: Not reported  
Spiller Company: REINAUER TRANSPORTATION  
Spiller Address: 1983 RICHMOND TERRACE  
Spiller County: 001  
Spiller Contact: FRANK KUZINEMSKI  
Spiller Phone: (201) 745-8049  
Spiller Extention: Not reported  
DEC Region: 2  
DER Facility ID: 282792  
DEC Memo: "Prior to Sept, 2004 data translation this spill Lead\_DEC Field was AUSTIN 7/28/03 - AUSTIN - SURFACE WATER SPILL - CLOSE - ORIG. ASSIGNED TO DEMEO - END"

Remarks: "vacuum barge was unloading water/fuel mixture when it overfilled, some product spilled in to the basin. miller enviromental for the clean up."

All Materials:

Site ID: 170259  
Operable Unit ID: 845977  
Operable Unit: 01  
Material ID: 529189  
Material Code: 0009  
Material Name: gasoline

Map ID  
Direction  
Distance  
Elevation

MAP FINDINGS

Site

Database(s)

EDR ID Number  
EPA ID Number

**ERIE BASIN (Continued)**

**S105141030**

Case No.: Not reported  
Material FA: Petroleum  
Quantity: 1000.00  
Units: G  
Recovered: .00  
Oxygenate: Not reported

**SPILLS:**

Facility ID: 0104533  
Facility Type: ER  
Spill Number: 0104533  
DER Facility ID: 282792  
Site ID: 170258  
DEC Region: 2  
Closed Date: 2001-08-07  
Spill Cause: Unknown  
Spill Class: C3  
SWIS: 2401  
Spill Date: 2001-07-27  
Investigator: SIGONA  
Referred To: Not reported  
Reported to Dept: 2001-07-27  
CID: 211  
Water Affected: ERIE BASIN  
Spill Source: Unknown  
Spill Notifier: Citizen  
Cleanup Ceased: Not reported  
Cleanup Meets Std: True  
Last Inspection: Not reported  
Recommended Penalty: False  
UST Trust: False  
Remediation Phase: 0  
Date Entered In Computer: 2001-07-27  
Spill Record Last Update: 2001-08-07  
Spiller Name: Not reported  
Spiller Company: UNKNOWN  
Spiller Address: Not reported  
Spiller Company: 001  
Contact Name: ROBERT HUGHES  
DEC Memo: ""  
Remarks: "SHEEN NOTICE ON WATER SURFACE - 200 FT X 100 FT - BOOM TO BE APPLIED"  
Not reported

**All Materials:**

Site ID: 170258  
Operable Unit ID: 842916  
Operable Unit: 01  
Material ID: 533023  
Material Code: 0066A  
Material Name: unknown petroleum  
Case No.: Not reported  
Material FA: Petroleum  
Quantity: .00  
Units: G  
Recovered: .00  
Oxygenate: Not reported

MAP FINDINGS

Map ID  
 Direction  
 Distance  
 Elevation

Site

Database(s)

EDR ID Number  
 EPA ID Number

**BB399**     **ATLANTIC CONCRETE CORP.**  
**North**     **691 COLUMBIA STREET**  
**1/4-1/2**     **BROOKLYN, NY 11231**  
**0.385 mi.**  
**2032 ft.**     **Site 2 of 2 in cluster BB**

**NY SWF/LF**     **S105841891**  
**N/A**

**Relative:**  
**Higher**

SWF/LF:  
 Flag:                     INACTIVE  
 Region Code:            2  
 Phone Number:         7188557220  
 Owner Name:            Not reported  
 Owner Type:            Not reported  
 Owner Address:        Not reported  
 Owner Addr2:          Not reported  
 Owner City,St,Zip:    Not reported  
 Owner Email:           Not reported  
 Owner Phone:          Not reported  
 Contact Name:          WILLIAM QUADROZZI  
 Contact Address:        Not reported  
 Contact Addr2:         Not reported  
 Contact City,St,Zip:   Not reported  
 Contact Email:         Not reported  
 Contact Phone:         Not reported  
 Activity Desc:          C&D processing - registration  
 Activity Number:        [24WA2]  
 Active:                   No  
 East Coordinate:        583755  
 North Coordinate:      4502623  
 Accuracy Code:        Not reported  
 Regulatory Status:     Not reported  
 Waste Type:            Asphalt;Concrete;Brick;Soil (Clean);Rock  
 Authorization #:        Not reported  
 Authorization Date:    Not reported  
 Expiration Date:       Not reported  
 Operator Name:         Not reported  
 Operator Type:         Not reported  
 Laste Date:             Not reported

**BC400**     **25TH ST - 4TH AVE SUB-STA**  
**East**     **25TH ST - 4TH AVE SUB-STA**  
**1/4-1/2**     **BROOKLYN, NY**  
**0.385 mi.**  
**2035 ft.**     **Site 1 of 2 in cluster BC**

**NY LTANKS**     **S101658424**  
**N/A**

**Relative:**  
**Higher**

LTANKS:  
 Facility ID:             9505109  
 Site ID:                 213768  
 Closed Date:            1995-08-11  
 Spill Number:          9505109  
 Spill Date:             1995-02-01  
 Spill Cause:            Tank Failure  
 Spill Source:           Commercial/Industrial  
 Spill Class:            C3  
 Cleanup Ceased:        Not reported  
 SWIS:                    2401  
 Investigator:           TOMASELLO  
 Referred To:            Not reported  
 Reported to Dept:      1995-07-26  
 CID:                     Not reported  
 Water Affected:        Not reported

**Actual:**  
**40 ft.**

Map ID  
 Direction  
 Distance  
 Elevation

MAP FINDINGS

Site

Database(s)

EDR ID Number  
 EPA ID Number

**25TH ST - 4TH AVE SUB-STA (Continued)**

**S101658424**

Spill Notifier: Citizen  
 Last Inspection: Not reported  
 Recommended Penalty: False  
 Meets Standard: False  
 UST Involvement: False  
 Remediation Phase: 0  
 Date Entered In Computer: 1995-08-07  
 Spill Record Last Update: 2006-03-07  
 Spiller Name: Not reported  
 Spiller Company: UNKNOWN  
 Spiller Address: Not reported  
 Spiller County: 999  
 Spiller Contact: Not reported  
 Spiller Phone: Not reported  
 Spiller Extention: Not reported  
 DEC Region: 2  
 DER Facility ID: 177106  
 DEC Memo: "refer to 9305122."  
 Remarks: "BEEN LEAKING LAST 5-6 MONTHS - PEOPLE FROM SUBWAY CLEAN-UP PERIODICALLY - BELIEVED TO BE COMING FROM SERVICE STATION OVERHEAD."

All Materials:  
 Site ID: 213768  
 Operable Unit ID: 1019872  
 Operable Unit: 01  
 Material ID: 366637  
 Material Code: 0001A  
 Material Name: #2 fuel oil  
 Case No.: Not reported  
 Material FA: Petroleum  
 Quantity: 5.00  
 Units: G  
 Recovered: .00  
 Oxygenate: Not reported

**BD401  
 ENE  
 1/4-1/2  
 0.388 mi.  
 2050 ft.**

**SPILL NUMBER 0300252  
 160 22ND ST  
 BROOKLYN, NY  
 Site 1 of 2 in cluster BD**

**NY LTANKS S105998627  
 N/A**

**Relative:  
 Higher**

LTANKS:  
 Facility ID: 0300252  
 Site ID: 295284  
 Closed Date: 2003-04-08  
 Spill Number: 0300252  
 Spill Date: 2003-04-07  
 Spill Cause: Tank Failure  
 Spill Source: Private Dwelling  
 Spill Class: C3  
 Cleanup Ceased: Not reported  
 SWIS: 2401  
 Investigator: JMKRIMGO  
 Referred To: Not reported  
 Reported to Dept: 2003-04-07  
 CID: 205  
 Water Affected: Not reported

**Actual:  
 29 ft.**

Map ID  
 Direction  
 Distance  
 Elevation

MAP FINDINGS

Site

Database(s)

EDR ID Number  
 EPA ID Number

**SPILL NUMBER 0300252 (Continued)**

**S105998627**

|                           |   |
|---------------------------|---|
| Spill Notifier:           | Responsible Party   |
| Last Inspection:          | Not reported  |
| Recommended Penalty:      | False   |
| Meets Standard:           | False   |
| UST Involvement:          | False   |
| Remediation Phase:        | 0   |
| Date Entered In Computer: | 2003-04-07  |
| Spill Record Last Update: | 2003-04-08  |
| Spiller Name:             | KENNY   |
| Spiller Company:          | EMPIRE STATE FUEL   |
| Spiller Address:          | 1640 MACDONALD AVE  |
| Spiller County:           | 001   |
| Spiller Contact:          | CALLER  |
| Spiller Phone:            | Not reported  |
| Spiller Extention:        | Not reported  |
| DEC Region:               | 2   |
| DER Facility ID:          | 238947  |
| DEC Memo:                 | "Prior to Sept, 2004 data translation this spill Lead_DEC Field was KRIMGOLD Called Rene Lewis from A.S. Eastman, who confirmed that spill was cleaned-up by them. Clean-up require the use of 3 bags of absorbent which was taken away for disposal. manifest Faxed. No soil was impacted. The NYC-DEP was informed about the sewer which was impacted. They responded. Called Kenny from Empire State Fuel, who confirmed that clean-up is completed. Discussed with Jake, who visited this site on OFF-HOURS, and he recommends closure. E.R." |

Remarks: "caller reports tank failed and spilled to concrete. some entered drain area. tank being emptied. "

All Materials:

|                   |              |
|-------------------|--------------|
| Site ID:          | 295284       |
| Operable Unit ID: | 868556       |
| Operable Unit:    | 01           |
| Material ID:      | 508338       |
| Material Code:    | 0001A        |
| Material Name:    | #2 fuel oil  |
| Case No.:         | Not reported |
| Material FA:      | Petroleum    |
| Quantity:         | 50.00        |
| Units:            | G            |
| Recovered:        | .00          |
| Oxygenate:        | Not reported |

**BD402**  
**ENE**  
**1/4-1/2**  
**0.393 mi.**  
**2075 ft.**

**PRIVATE HOME**  
**720 4TH AVE**  
**BROOKLYN, NY**  
**Site 2 of 2 in cluster BD**

**NY LTANKS** **S108765406**  
**N/A**

**Relative:**  
**Higher**

LTANKS:

|               |                   |
|---------------|-------------------|
| Facility ID:  | 0704596           |
| Site ID:      | 384784            |
| Closed Date:  | 2013-07-31        |
| Spill Number: | 0704596           |
| Spill Date:   | 2007-07-24        |
| Spill Cause:  | Tank Test Failure |
| Spill Source: | Private Dwelling  |
| Spill Class:  | C4                |

**Actual:**  
**33 ft.**

Map ID  
Direction  
Distance  
Elevation

MAP FINDINGS

Site

Database(s)

EDR ID Number  
EPA ID Number

**PRIVATE HOME (Continued)**

**S108765406**

Cleanup Ceased: Not reported  
SWIS: 2401  
Investigator: VXBREVD0  
Referred To: Not reported  
Reported to Dept: 2007-07-24  
CID: 444  
Water Affected: Not reported  
Spill Notifier: Tank Tester  
Last Inspection: Not reported  
Recommended Penalty: False  
Meets Standard: False  
UST Involvement: Not reported  
Remediation Phase: 0  
Date Entered In Computer: 2007-07-24  
Spill Record Last Update: 2013-07-31  
Spiller Name: MARLIN JOSEPH  
Spiller Company: PRIVATE HOME  
Spiller Address: 720 4TH AVE  
Spiller County: 001  
Spiller Contact: MARLIN JOSEPH  
Spiller Phone: (718) 624-4842  
Spiller Extention: 112  
DEC Region: 2  
DER Facility ID: 334183  
DEC Memo: "07/16/13 - Spill Case is transferred from Brian Falvey (PBS Unit) to V. Brevdo (Section B) as per DER Region 2 decision - Tank Test Failure Spill Case. VB 07/31/2013 - V. Brevdo This TTF spill in unconfirmed. No information is available in DEC file to pursue this case. Spill Case Closure is appropriate. Spill case is closed effective July 31, 2013. V. Brevdo"

Remarks: "ABOVE LIQUID LEAK"

All TTF:

Facility ID: 0704596  
Spill Number: 0704596  
Spill Tank Test: 1551019  
Site ID: 384784  
Tank Number: 1  
Tank Size: 4000  
Material: 0001  
EPA UST: Not reported  
UST: Not reported  
Cause: Not reported  
Source: Not reported  
Test Method: 03  
Test Method 2: Horner EZ Check I or II  
Leak Rate: .00  
Gross Fail: Not reported  
Modified By: Watchdog  
Last Modified Date: Not reported

All Materials:

Site ID: 384784  
Operable Unit ID: 1142075  
Operable Unit: 01  
Material ID: 2132294  
Material Code: 0001A

Map ID  
Direction  
Distance  
Elevation

MAP FINDINGS

Site

Database(s)

EDR ID Number  
EPA ID Number

**PRIVATE HOME (Continued)**

**S108765406**

Material Name: #2 fuel oil  
Case No.: Not reported  
Material FA: Petroleum  
Quantity: Not reported  
Units: G  
Recovered: .00  
Oxygenate: Not reported

403  
ENE  
1/4-1/2  
0.404 mi.  
2133 ft.

**DEBEVOISE CO**  
**74 20TH ST**  
**BROOKLYN, NY 11232**

**CORRACTS** 1000224955  
**RCRA-TSDF** NYD091590471  
**RCRA NonGen / NLR**  
**ICIS**  
**FINDS**  
**ECHO**  
**NY MANIFEST**

**Relative:**  
**Higher**

**Actual:**  
**6 ft.**

**CORRACTS:**

EPA ID: NYD091590471  
EPA Region: 02  
Area Name: SITEWIDE  
Actual Date: 19940405  
Action: CA075ME - CA Prioritization, Facility or area was assigned a medium corrective action priority  
NAICS Code(s): 32551  
Paint and Coating Manufacturing  
Original schedule date: Not reported  
Schedule end date: Not reported

EPA ID: NYD091590471  
EPA Region: 02  
Area Name: SITEWIDE  
Actual Date: 19930329  
Action: CA050 - RFA Completed  
NAICS Code(s): 32551  
Paint and Coating Manufacturing  
Original schedule date: Not reported  
Schedule end date: Not reported

**RCRA-TSDF:**

Date form received by agency:01/01/2007  
Facility name: DEBEVOISE CO  
Facility address: 74 20TH ST  
BROOKLYN, NY 11232-1101  
EPA ID: NYD091590471  
Mailing address: 20TH ST  
BROOKLYN, NY 11232  
Contact: Not reported  
Contact address: 20TH ST  
BROOKLYN, NY 11232  
Contact country: US  
Contact telephone: Not reported  
Contact email: Not reported  
EPA Region: 02  
Land type: Facility is not located on Indian land. Additional information is not known.  
Classification: TSDF

Map ID  
Direction  
Distance  
Elevation

MAP FINDINGS

Site

Database(s)

EDR ID Number  
EPA ID Number

**DEBEVOISE CO (Continued)**

**1000224955**

Description: Handler is engaged in the treatment, storage or disposal of hazardous waste  
Classification: Non-Generator  
Description: Handler: Non-Generators do not presently generate hazardous waste

**Owner/Operator Summary:**

Owner/operator name: THE DEBEVOISE CO DIV-PLC INC  
Owner/operator address: 74 20TH ST  
BROOKLYN, NY 11232  
Owner/operator country: US  
Owner/operator telephone: 212-965-2700  
Owner/operator email: Not reported  
Owner/operator fax: Not reported  
Owner/operator extension: Not reported  
Legal status: Private  
Owner/Operator Type: Owner  
Owner/Op start date: Not reported  
Owner/Op end date: Not reported

Owner/operator name: THE DEBEVOISE CO DIV PLC INC  
Owner/operator address: 74-20TH ST  
OPERCITY, NY 99999  
Owner/operator country: US  
Owner/operator telephone: 212-965-2700  
Owner/operator email: Not reported  
Owner/operator fax: Not reported  
Owner/operator extension: Not reported  
Legal status: Private  
Owner/Operator Type: Operator  
Owner/Op start date: Not reported  
Owner/Op end date: Not reported

**Handler Activities Summary:**

U.S. importer of hazardous waste: No  
Mixed waste (haz. and radioactive): No  
Recycler of hazardous waste: No  
Transporter of hazardous waste: No  
Treater, storer or disposer of HW: No  
Underground injection activity: No  
On-site burner exemption: No  
Furnace exemption: No  
Used oil fuel burner: No  
Used oil processor: No  
User oil refiner: No  
Used oil fuel marketer to burner: No  
Used oil Specification marketer: No  
Used oil transfer facility: No  
Used oil transporter: No

**Historical Generators:**

Date form received by agency:01/01/2006  
Site name: DEBEVOISE CO  
Classification: Not a generator, verified

Date form received by agency:07/08/1999  
Site name: DEBEVOISE CO



Map ID  
Direction  
Distance  
Elevation

MAP FINDINGS

Site

Database(s)

EDR ID Number  
EPA ID Number

DEBEVOISE CO (Continued)

1000224955

Classification: Not a generator, verified

Date form received by agency:11/19/1980

Site name: DEBEVOISE CO

Classification: Not a generator, verified

. Waste code: K078

. Waste name: K078

. Waste code: K079

. Waste name: K079

. Waste code: K081

. Waste name: K081

. Waste code: P092

. Waste name: MERCURY, (ACETATO-O)PHENYL- (OR) PHENYLMERCURY ACETATE

. Waste code: U002

. Waste name: 2-PROPANONE (I) (OR) ACETONE (I)

. Waste code: U017

. Waste name: BENZAL CHLORIDE (OR) BENZENE, (DICHLOROMETHYL)-

. Waste code: U031

. Waste name: 1-BUTANOL (I) (OR) N-BUTYL ALCOHOL (I)

. Waste code: U069

. Waste name: 1,2-BENZENEDICARBOXYLIC ACID, DIBUTYL ESTER (OR) DIBUTYL PHTHALATE

. Waste code: U154

. Waste name: METHANOL (I) (OR) METHYL ALCOHOL (I)

. Waste code: U159

. Waste name: 2-BUTANONE (I,T) (OR) METHYL ETHYL KETONE (MEK) (I,T)

. Waste code: U161

. Waste name: 4-METHYL-2-PENTANONE (I) (OR) METHYL ISOBUTYL KETONE (I) (OR) PENTANOL, 4-METHYL-

. Waste code: U220

. Waste name: BENZENE, METHYL- (OR) TOLUENE

. Waste code: U239

. Waste name: BENZENE, DIMETHYL- (I,T) (OR) XYLENE (I)

Date form received by agency:08/13/1980

Site name: DEBEVOISE CO

Classification: Large Quantity Generator

. Waste code: D000

. Waste name: Not Defined

. Waste code: D001

. Waste name: IGNITABLE WASTE

. Waste code: D002

Map ID  
Direction  
Distance  
Elevation

MAP FINDINGS

Site

Database(s)

EDR ID Number  
EPA ID Number

DEBEVOISE CO (Continued)

1000224955

. Waste name: CORROSIVE WASTE  
. Waste code: D003  
. Waste name: REACTIVE WASTE  
. Waste code: K078  
. Waste name: K078  
. Waste code: K079  
. Waste name: K079  
. Waste code: K081  
. Waste name: K081  
. Waste code: K082  
. Waste name: K082  
. Waste code: P092  
. Waste name: MERCURY, (ACETATO-O)PHENYL- (OR) PHENYLMERCURY ACETATE  
. Waste code: U002  
. Waste name: 2-PROPANONE (I) (OR) ACETONE (I)  
. Waste code: U017  
. Waste name: BENZAL CHLORIDE (OR) BENZENE, (DICHLOROMETHYL)-  
. Waste code: U031  
. Waste name: 1-BUTANOL (I) (OR) N-BUTYL ALCOHOL (I)  
. Waste code: U069  
. Waste name: 1,2-BENZENEDICARBOXYLIC ACID, DIBUTYL ESTER (OR) DIBUTYL PHTHALATE  
. Waste code: U154  
. Waste name: METHANOL (I) (OR) METHYL ALCOHOL (I)  
. Waste code: U159  
. Waste name: 2-BUTANONE (I,T) (OR) METHYL ETHYL KETONE (MEK) (I,T)  
. Waste code: U161  
. Waste name: 4-METHYL-2-PENTANONE (I) (OR) METHYL ISOBUTYL KETONE (I) (OR) PENTANOL, 4-METHYL-  
. Waste code: U220  
. Waste name: BENZENE, METHYL- (OR) TOLUENE  
. Waste code: U239  
. Waste name: BENZENE, DIMETHYL- (I,T) (OR) XYLENE (I)

Corrective Action Summary:

Event date: 03/29/1993  
Event: RFA COMPLETED  
  
Event date: 04/05/1994  
Event: CA PRIORITIZATION-MEDIUM CA PRIORITY

Facility Has Received Notices of Violations:

Map ID  
Direction  
Distance  
Elevation

MAP FINDINGS

Site

Database(s)

EDR ID Number  
EPA ID Number

**DEBEVOISE CO (Continued)**

**1000224955**

Regulation violated: Not reported  
Area of violation: Generators - General  
Date violation determined: 01/03/1985  
Date achieved compliance: 03/21/1985  
Violation lead agency: EPA  
Enforcement action: WRITTEN INFORMAL  
Enforcement action date: 02/21/1985  
Enf. disposition status: Not reported  
Enf. disp. status date: Not reported  
Enforcement lead agency: EPA  
Proposed penalty amount: Not reported  
Final penalty amount: Not reported  
Paid penalty amount: Not reported

Regulation violated: Not reported  
Area of violation: Generators - General  
Date violation determined: 11/10/1983  
Date achieved compliance: 11/30/1984  
Violation lead agency: EPA  
Enforcement action: Not reported  
Enforcement action date: Not reported  
Enf. disposition status: Not reported  
Enf. disp. status date: Not reported  
Enforcement lead agency: Not reported  
Proposed penalty amount: Not reported  
Final penalty amount: Not reported  
Paid penalty amount: Not reported

Regulation violated: Not reported  
Area of violation: Formal Enforcement Agreement or Order  
Date violation determined: 11/10/1983  
Date achieved compliance: 12/10/1983  
Violation lead agency: EPA  
Enforcement action: Not reported  
Enforcement action date: Not reported  
Enf. disposition status: Not reported  
Enf. disp. status date: Not reported  
Enforcement lead agency: Not reported  
Proposed penalty amount: Not reported  
Final penalty amount: Not reported  
Paid penalty amount: Not reported

Regulation violated: Not reported  
Area of violation: Generators - General  
Date violation determined: 11/10/1983  
Date achieved compliance: 11/30/1984  
Violation lead agency: EPA  
Enforcement action: INITIAL 3008(A) COMPLIANCE  
Enforcement action date: 11/10/1983  
Enf. disposition status: Not reported  
Enf. disp. status date: Not reported  
Enforcement lead agency: EPA  
Proposed penalty amount: 11500  
Final penalty amount: Not reported  
Paid penalty amount: Not reported

Regulation violated: Not reported

Map ID  
Direction  
Distance  
Elevation

MAP FINDINGS

Site

Database(s)

EDR ID Number  
EPA ID Number

**DEBEVOISE CO (Continued)**

**1000224955**

Area of violation: Formal Enforcement Agreement or Order  
Date violation determined: 11/10/1983  
Date achieved compliance: 12/10/1983  
Violation lead agency: EPA  
Enforcement action: INITIAL 3008(A) COMPLIANCE  
Enforcement action date: 11/10/1983  
Enf. disposition status: Not reported  
Enf. disp. status date: Not reported  
Enforcement lead agency: EPA  
Proposed penalty amount: 11500  
Final penalty amount: Not reported  
Paid penalty amount: Not reported

Regulation violated: Not reported  
Area of violation: TSD - General  
Date violation determined: 06/15/1982  
Date achieved compliance: 11/09/1982  
Violation lead agency: EPA  
Enforcement action: INITIAL 3008(A) COMPLIANCE  
Enforcement action date: 06/15/1982  
Enf. disposition status: Not reported  
Enf. disp. status date: Not reported  
Enforcement lead agency: EPA  
Proposed penalty amount: 11500  
Final penalty amount: Not reported  
Paid penalty amount: Not reported

Regulation violated: Not reported  
Area of violation: TSD - General  
Date violation determined: 06/15/1982  
Date achieved compliance: 11/09/1982  
Violation lead agency: EPA  
Enforcement action: FINAL 3008(A) COMPLIANCE ORDER  
Enforcement action date: 03/21/1983  
Enf. disposition status: Not reported  
Enf. disp. status date: Not reported  
Enforcement lead agency: EPA  
Proposed penalty amount: Not reported  
Final penalty amount: 7500  
Paid penalty amount: 7500

Evaluation Action Summary:  
Evaluation date: 06/12/1987  
Evaluation: COMPLIANCE EVALUATION INSPECTION ON-SITE  
Area of violation: Not reported  
Date achieved compliance: Not reported  
Evaluation lead agency: State

Evaluation date: 01/23/1986  
Evaluation: NON-FINANCIAL RECORD REVIEW  
Area of violation: Not reported  
Date achieved compliance: Not reported  
Evaluation lead agency: State

Evaluation date: 01/29/1985  
Evaluation: NON-FINANCIAL RECORD REVIEW  
Area of violation: Not reported

Map ID  
Direction  
Distance  
Elevation

MAP FINDINGS

Site

Database(s)

EDR ID Number  
EPA ID Number

**DEBEVOISE CO (Continued)**

**1000224955**

Date achieved compliance: Not reported  
Evaluation lead agency: State

Evaluation date: 01/03/1985  
Evaluation: COMPLIANCE SCHEDULE EVALUATION  
Area of violation: Generators - General  
Date achieved compliance: 03/21/1985  
Evaluation lead agency: EPA

Evaluation date: 11/30/1984  
Evaluation: NON-FINANCIAL RECORD REVIEW  
Area of violation: Not reported  
Date achieved compliance: Not reported  
Evaluation lead agency: State

Evaluation date: 11/10/1983  
Evaluation: COMPLIANCE SCHEDULE EVALUATION  
Area of violation: Generators - General  
Date achieved compliance: 11/30/1984  
Evaluation lead agency: EPA

Evaluation date: 11/10/1983  
Evaluation: COMPLIANCE SCHEDULE EVALUATION  
Area of violation: Formal Enforcement Agreement or Order  
Date achieved compliance: 12/10/1983  
Evaluation lead agency: EPA

Evaluation date: 06/15/1982  
Evaluation: COMPLIANCE EVALUATION INSPECTION ON-SITE  
Area of violation: TSD - General  
Date achieved compliance: 11/09/1982  
Evaluation lead agency: EPA

**ICIS:**

Enforcement Action ID: 02-1983-0015  
FRS ID: 110004374114  
Action Name: PLC ENTERPRISES, INC.  
Facility Name: DEBEVOISE CO  
Facility Address: 74 20TH ST  
BROOKLYN, NY 112321101

Enforcement Action Type: Civil Judicial Action  
Facility County: KINGS  
Program System Acronym: ICIS  
Enforcement Action Forum Desc: Judicial  
EA Type Code: CIV  
Facility SIC Code: 2851  
Federal Facility ID: Not reported  
Latitude in Decimal Degrees: 40.665093  
Longitude in Decimal Degrees: -73.997955  
Permit Type Desc: Not reported  
Program System Acronym: 27418  
Facility NAICS Code: Not reported  
Tribal Land Code: Not reported

Facility Name: DEBEVOISE CO  
Address: 74 20TH ST  
Tribal Indicator: N

Map ID  
Direction  
Distance  
Elevation

MAP FINDINGS

Site

Database(s)

EDR ID Number  
EPA ID Number

**DEBEVOISE CO (Continued)**

**1000224955**

Fed Facility: No  
NAIC Code: Not reported  
SIC Code: 2851

Facility Name: DEBEVOISE CO  
Address: 74 20TH ST  
Tribal Indicator: N  
Fed Facility: No  
NAIC Code: Not reported  
SIC Code: 2851

**FINDS:**

Registry ID: 110004374114

**Environmental Interest/Information System**

RCRAInfo is a national information system that supports the Resource Conservation and Recovery Act (RCRA) program through the tracking of events and activities related to facilities that generate, transport, and treat, store, or dispose of hazardous waste. RCRAInfo allows RCRA program staff to track the notification, permit, compliance, and corrective action activities required under RCRA.

ICIS (Integrated Compliance Information System) is the Integrated Compliance Information System and provides a database that, when complete, will contain integrated Enforcement and Compliance information across most of EPA's programs. The vision for ICIS is to replace EPA's independent databases that contain Enforcement data with a single repository for that information. Currently, ICIS contains all Federal Administrative and Judicial enforcement actions. This information is maintained in ICIS by EPA in the Regional offices and it Headquarters. A future release of ICIS will replace the Permit Compliance System (PCS) which supports the NPDES and will integrate that information with Federal actions already in the system. ICIS also has the capability to track other activities occurring in the Region that support Compliance and Enforcement programs. These include; Incident Tracking, Compliance Assistance, and Compliance Monitoring.

[Click this hyperlink](#) while viewing on your computer to access additional FINDS: detail in the EDR Site Report.

**ECHO:**

Envid: 1000224955  
Registry ID: 110004374114  
DFR URL: <http://echo.epa.gov/detailed-facility-report?fid=110004374114>

**NY MANIFEST:**

Country: USA  
EPA ID: NYD091590471  
Facility Status: Not reported  
Location Address 1: 74 20 ST  
Code: BP  
Location Address 2: Not reported  
Total Tanks: Not reported  
Location City: BROOKLYN

Map ID  
Direction  
Distance  
Elevation

MAP FINDINGS

Site

Database(s)

EDR ID Number  
EPA ID Number

**DEBEVOISE CO (Continued)**

**1000224955**

Location State: NY  
Location Zip: 11232  
Location Zip 4: 1101

**NY MANIFEST:**

EPAID: NYD091590471  
Mailing Name: DEBEVOISE PAINT-PR-ALL PAINT PRODUCTS  
Mailing Contact: JOAN MANGIARANO  
Mailing Address 1: 700 GOTHAM PARKWAY  
Mailing Address 2: Not reported  
Mailing City: CARLSTADT  
Mailing State: NJ  
Mailing Zip: 07072  
Mailing Zip 4: Not reported  
Mailing Country: USA  
Mailing Phone: 2129652700

**NY MANIFEST:**

Document ID: NYA6404031  
Manifest Status: K  
seq: Not reported  
Year: 1987  
Trans1 State ID: PLATE#  
Trans2 State ID: Not reported  
Generator Ship Date: 07/02/1987  
Trans1 Recv Date: 07/02/1987  
Trans2 Recv Date: / /  
TSD Site Recv Date: 07/02/1987  
Part A Recv Date: 08/17/1987  
Part B Recv Date: 07/13/1987  
Generator EPA ID: NYD091590471  
Trans1 EPA ID: NYD000824334  
Trans2 EPA ID: Not reported  
TSD ID 1: NYD000824334  
TSD ID 2: Not reported  
Manifest Tracking Number: Not reported  
Import Indicator: Not reported  
Export Indicator: Not reported  
Discr Quantity Indicator: Not reported  
Discr Type Indicator: Not reported  
Discr Residue Indicator: Not reported  
Discr Partial Reject Indicator: Not reported  
Discr Full Reject Indicator: Not reported  
Manifest Ref Number: Not reported  
Alt Facility RCRA ID: Not reported  
Alt Facility Sign Date: Not reported  
MGMT Method Type Code: Not reported  
Waste Code: F003 - UNKNOWN  
Waste Code: Not reported  
Waste Code: Not reported  
Waste Code: Not reported  
Waste Code: Not reported  
Waste Code: Not reported  
Quantity: 00275  
Units: G - Gallons (liquids only)\* (8.3 pounds)  
Number of Containers: 005  
Container Type: DM - Metal drums, barrels

Map ID  
Direction  
Distance  
Elevation

MAP FINDINGS

Site

Database(s)

EDR ID Number  
EPA ID Number

**DEBEVOISE CO (Continued)**

**1000224955**

Handling Method: B Incineration, heat recovery, burning.  
Specific Gravity: 100

[Click this hyperlink](#) while viewing on your computer to access  
43 additional NY\_MANIFEST: record(s) in the EDR Site Report.

**404**  
**SW**  
**1/4-1/2**  
**0.409 mi.**  
**2161 ft.**

**NY CROSS HARBOR RAILROAD TERMINAL CORP.**  
**1ST AVE AND 43RD ST**  
**BROOKLYN, NY 11232**

**NY SWF/LF** **S105841745**  
**N/A**

**Relative:**  
**Higher**

SWF/LF:  
Flag: INACTIVE  
Region Code: 2  
Phone Number: 7187863690  
Owner Name: Not reported  
Owner Type: Not reported  
Owner Address: Not reported  
Owner Addr2: Not reported  
Owner City,St,Zip: Not reported  
Owner Email: Not reported  
Owner Phone: Not reported  
Contact Name: ROBERT CRAWFORD  
Contact Address: Not reported  
Contact Addr2: Not reported  
Contact City,St,Zip: Not reported  
Contact Email: Not reported  
Contact Phone: Not reported  
Activity Desc: Transfer station - permit  
Activity Number: [24T13]  
Active: No  
East Coordinate: 583033  
North Coordinate: 4500623  
Accuracy Code: Not reported  
Regulatory Status: Permit  
Waste Type: Not reported  
Authorization #: 2-6102-00102  
Authorization Date: 06/23/1992  
Expiration Date: 06/30/1997  
Operator Name: Not reported  
Operator Type: Not reported  
Laste Date: Not reported

**Actual:**  
**7 ft.**

**BC405**  
**East**  
**1/4-1/2**  
**0.410 mi.**  
**2164 ft.**

**DRUM RUN**  
**276-280 24TH ST**  
**BROOKLYN, NY**  
**Site 2 of 2 in cluster BC**

**NY LTANKS** **S105997870**  
**NY Spills** **N/A**

**Relative:**  
**Higher**

LTANKS:  
Facility ID: 0210214  
Site ID: 242528  
Closed Date: 2006-03-02  
Spill Number: 0210214

**Actual:**  
**45 ft.**



Map ID  
Direction  
Distance  
Elevation

MAP FINDINGS

Site

Database(s)

EDR ID Number  
EPA ID Number

**DRUM RUN (Continued)**

**S105997870**

Spill Date: 2003-01-09  
Spill Cause: Tank Test Failure  
Spill Source: Private Dwelling  
Spill Class: B3  
Cleanup Ceased: Not reported  
SWIS: 2401  
Investigator: rmpiper  
Referred To: Not reported  
Reported to Dept: 2003-01-09  
CID: 322  
Water Affected: Not reported  
Spill Notifier: Tank Tester  
Last Inspection: Not reported  
Recommended Penalty: False  
Meets Standard: True  
UST Involvement: False  
Remediation Phase: 0  
Date Entered In Computer: 2003-01-09  
Spill Record Last Update: 2006-03-02  
Spiller Name: MR LIM  
Spiller Company: Not reported  
Spiller Address: 276-280 24TH ST  
Spiller County: 001  
Spiller Contact: MR LIM  
Spiller Phone: (718) 788-2760  
Spiller Extention: Not reported  
DEC Region: 2  
DER Facility ID: 199304  
DEC Memo: "Prior to Sept, 2004 data translation this spill Lead\_DEC Field was SAWYER Rommel Office Duty 1/13/02 Tank Test failure letter sent to Mr. Lim at Golden Million at 276-280 24th Street, Brooklyn, NY 11215 as well as PBS application to register 10K gallon tank. 02/04/04-Transferred from Vought to Sawyer 11/28/05- ttf letter sent via fax 718.788.2759. Spoke w/ Mrs Lim. She said work was done and provided receipts though she has not provided soil analytical. She will contact PTC. 2/10/06- DEC Piper spoke w/ Mrs. Lim requesting info for a second time. 3/2/06- DEC Piper received soil analytical results. As per analytical and abandonment... Waiting for two other boring results. As per soil analytical, no gross contamination. Minor hits below TAGM. Closed."  
Remarks: "tank test failure - tank has been abandoned since 1999 and is currently empty"  
All TTF:  
Facility ID: 0210214  
Spill Number: 0210214  
Spill Tank Test: 1527924  
Site ID: 242528  
Tank Number: 1  
Tank Size: 10000  
Material: 0001  
EPA UST: Not reported  
UST: Not reported  
Cause: Not reported  
Source: Not reported  
Test Method: 03  
Test Method 2: Horner EZ Check I or II  
Leak Rate: .00

Map ID  
Direction  
Distance  
Elevation

MAP FINDINGS

Site

Database(s)

EDR ID Number  
EPA ID Number

**DRUM RUN (Continued)**

**S105997870**

Gross Fail: F  
Modified By: Spills  
Last Modified Date: Not reported

All Materials:

Site ID: 242528  
Operable Unit ID: 861471  
Operable Unit: 01  
Material ID: 513608  
Material Code: 0001A  
Material Name: #2 fuel oil  
Case No.: Not reported  
Material FA: Petroleum  
Quantity: .00  
Units: G  
Recovered: .00  
Oxygenate: Not reported

SPILLS:

Facility ID: 0805570  
Facility Type: ER  
Spill Number: 0805570  
DER Facility ID: 199304  
Site ID: 402689  
DEC Region: 2  
Closed Date: 2008-08-20  
Spill Cause: Unknown  
Spill Class: C3  
SWIS: 2401  
Spill Date: 2008-08-13  
Investigator: SFRAHMAN  
Referred To: Not reported  
Reported to Dept: 2008-08-13  
CID: 76  
Water Affected: Not reported  
Spill Source: Unknown  
Spill Notifier: Local Agency  
Cleanup Ceased: Not reported  
Cleanup Meets Std: False  
Last Inspection: Not reported  
Recommended Penalty: False  
UST Trust: Not reported  
Remediation Phase: 0  
Date Entered In Computer: 2008-08-14  
Spill Record Last Update: 2008-08-20  
Spiller Name: Not reported  
Spiller Company: UNKNOWN  
Spiller Address: Not reported  
Spiller Company: 999  
Contact Name: MARCIN STECKIEWICZ  
DEC Memo: "drum run. 08/20/08 Drum was found today, was pumped out and list was sent to NYC Sanitation to pick up the empty drums.(sr)"  
Remarks: "spill betw 4 and 5th aves. spill is in 55 gallon drum 3/4 filled and 7-5 gallon buckets which have been cleaned in garbage bag. contents of buckets packed into 55 gallon drum. spill was onto sidewalk and

Map ID  
 Direction  
 Distance  
 Elevation

MAP FINDINGS

Site

Database(s)

EDR ID Number  
 EPA ID Number

**DRUM RUN (Continued)**

**S105997870**

street. spill has been contained and cleaned up. spill was originally in buckets. spill less than 55 gallons."

All Materials:  
 Site ID: 402689  
 Operable Unit ID: 1159440  
 Operable Unit: 01  
 Material ID: 2150558  
 Material Code: 0001A  
 Material Name: #2 fuel oil  
 Case No.: Not reported  
 Material FA: Petroleum  
 Quantity: .00  
 Units: G  
 Recovered: .00  
 Oxygenate: Not reported

**406**  
**ENE**  
**1/4-1/2**  
**0.411 mi.**  
**2168 ft.**

**21 ST OFF 3RD AVENUE**  
**21 ST OFF 3RD AVENUE**  
**BROOKLYN, NY**

**NY LTANKS** **S102672354**  
**N/A**

**Relative:**  
**Higher**

LTANKS:  
 Facility ID: 9312696  
 Site ID: 125518  
 Closed Date: 1994-01-28  
 Spill Number: 9312696  
 Spill Date: 1994-01-28  
 Spill Cause: Tank Overfill  
 Spill Source: Tank Truck  
 Spill Class: E4  
 Cleanup Ceased: 1994-01-28  
 SWIS: 2401  
 Investigator: CAMMISA  
 Referred To: Not reported  
 Reported to Dept: 1994-01-28  
 CID: Not reported  
 Water Affected: Not reported  
 Spill Notifier: Affected Persons  
 Last Inspection: Not reported  
 Recommended Penalty: False  
 Meets Standard: True  
 UST Involvement: False  
 Remediation Phase: 0  
 Date Entered In Computer: 1994-01-31  
 Spill Record Last Update: 2004-09-30  
 Spiller Name: Not reported  
 Spiller Company: Not reported  
 Spiller Address: Not reported  
 Spiller County: 001  
 Spiller Contact: Not reported  
 Spiller Phone: Not reported  
 Spiller Extention: Not reported  
 DEC Region: 2  
 DER Facility ID: 108561  
 DEC Memo: ""

**Actual:**  
**17 ft.**

Map ID  
Direction  
Distance  
Elevation

MAP FINDINGS

Site

Database(s)

EDR ID Number  
EPA ID Number

21 ST OFF 3RD AVENUE (Continued)

S102672354

Remarks: "NO CLEAN UP ACTION ONGOING FOR ~ 1 1/2 YRS. NO CONTACT AT THE GIVEN PHONE #."

All Materials:

|                   |              |
|-------------------|--------------|
| Site ID:          | 125518       |
| Operable Unit ID: | 991322       |
| Operable Unit:    | 01           |
| Material ID:      | 388112       |
| Material Code:    | 0008         |
| Material Name:    | diesel       |
| Case No.:         | Not reported |
| Material FA:      | Petroleum    |
| Quantity:         | 20.00        |
| Units:            | G            |
| Recovered:        | .00          |
| Oxygenate:        | Not reported |

407  
WSW  
1/4-1/2  
0.413 mi.  
2180 ft.

EAST RIVER PIER 6  
EAST RIVER PIER 6  
BROOKLYN, NY

NY LTANKS S100153379  
N/A

Relative:  
Lower

LTANKS:

|                           |                    |
|---------------------------|--------------------|
| Facility ID:              | 9106438            |
| Site ID:                  | 314122             |
| Closed Date:              | 1991-09-15         |
| Spill Number:             | 9106438            |
| Spill Date:               | 1991-09-15         |
| Spill Cause:              | Tank Test Failure  |
| Spill Source:             | Vessel             |
| Spill Class:              | Not reported       |
| Cleanup Ceased:           | 1991-09-15         |
| SWIS:                     | 2401               |
| Investigator:             | O'DOWD             |
| Referred To:              | Not reported       |
| Reported to Dept:         | 1991-09-15         |
| CID:                      | Not reported       |
| Water Affected:           | EAST RIVER         |
| Spill Notifier:           | Federal Government |
| Last Inspection:          | Not reported       |
| Recommended Penalty:      | False              |
| Meets Standard:           | True               |
| UST Involvement:          | False              |
| Remediation Phase:        | 0                  |
| Date Entered In Computer: | 1991-09-25         |
| Spill Record Last Update: | 2004-09-30         |
| Spiller Name:             | Not reported       |
| Spiller Company:          | BRIDGEPORT BARGE   |
| Spiller Address:          | WILMINGTON, DE     |
| Spiller County:           | 001                |
| Spiller Contact:          | Not reported       |
| Spiller Phone:            | Not reported       |
| Spiller Extention:        | Not reported       |
| DEC Region:               | 2                  |
| DER Facility ID:          | 253278             |
| DEC Memo:                 | ""                 |

Actual:  
0 ft.

Map ID  
Direction  
Distance  
Elevation

MAP FINDINGS

Site

Database(s)

EDR ID Number  
EPA ID Number

**EAST RIVER PIER 6 (Continued)**

**S100153379**

Remarks: "WHILE WASHING TOP OF BARGE, MATERIAL GOT INTO RIVER; USCG DEP NOTIFIED"

All TTF:

Facility ID: 9106438  
Spill Number: 9106438  
Spill Tank Test: 1539053  
Site ID: 314122  
Tank Number: Not reported  
Tank Size: 0  
Material: Not reported  
EPA UST: Not reported  
UST: Not reported  
Cause: Not reported  
Source: Not reported  
Test Method: 00  
Test Method 2: Unknown  
Leak Rate: .00  
Gross Fail: Not reported  
Modified By: Spills  
Last Modified Date: Not reported

408  
NE  
1/4-1/2  
0.438 mi.  
2314 ft.

**SHAMROCK CONTRACTING CORP.**  
**95-99 19TH STREET**  
**BROOKLYN, NY 11231**

NY SWF/LF S105841754  
N/A

Relative:  
Higher

SWF/LF:

Flag: INACTIVE  
Region Code: 2  
Phone Number: 7188756264  
Owner Name: Not reported  
Owner Type: Not reported  
Owner Address: Not reported  
Owner Addr2: Not reported  
Owner City,St,Zip: Not reported  
Owner Email: Not reported  
Owner Phone: Not reported  
Contact Name: STEVE BARRANCA; PRESIDENT  
Contact Address: Not reported  
Contact Addr2: Not reported  
Contact City,St,Zip: Not reported  
Contact Email: Not reported  
Contact Phone: Not reported  
Activity Desc: Transfer station - permit  
Activity Number: [24T28]  
Active: No  
East Coordinate: 584400  
North Coordinate: 4503000  
Accuracy Code: Not reported  
Regulatory Status: Not reported  
Waste Type: Not reported  
Authorization #: 2-6102-00046  
Authorization Date: Not reported  
Expiration Date: Not reported  
Operator Name: Not reported

Actual:  
2 ft.

Map ID  
Direction  
Distance  
Elevation

MAP FINDINGS

Site

Database(s)

EDR ID Number  
EPA ID Number

**SHAMROCK CONTRACTING CORP. (Continued)**

**S105841754**

Operator Type: Not reported  
Last Date: Not reported

**409  
NE  
1/4-1/2  
0.447 mi.  
2360 ft.**

**HAMILTON AVENUE PIERS  
18TH-19TH STREETS  
BROOKLYN, NY 11232**

**SEMS-ARCHIVE 1003864411  
NYD986914554**

**Relative:  
Higher**

SEMS-ARCHIVE:  
Site ID: 203383  
EPA ID: NYD986914554  
Federal Facility: N  
NPL: Not on the NPL  
Non NPL Status: NFRAP-Site does not qualify for the NPL based on existing information

**Actual:  
1 ft.**

**Following information was gathered from the prior CERCLIS update completed in 10/2013:**

Site ID: 0203383  
Federal Facility: Not a Federal Facility  
NPL Status: Not on the NPL  
Non NPL Status: NFRAP-Site does not qualify for the NPL based on existing information

**CERCLIS-NFRAP Assessment History:**

Action: DISCOVERY  
Date Started: / /  
Date Completed: 05/03/90  
Priority Level: Not reported

Action: SITE INSPECTION  
Date Started: 05/03/90  
Date Completed: 09/27/90  
Priority Level: NFRAP-Site does not qualify for the NPL based on existing information

Action: ARCHIVE SITE  
Date Started: / /  
Date Completed: 09/27/90  
Priority Level: Not reported

Action: PRELIMINARY ASSESSMENT  
Date Started: 05/03/90  
Date Completed: 09/27/90  
Priority Level: Low priority for further assessment

**BE410  
NNE  
1/4-1/2  
0.454 mi.  
2395 ft.**

**HESS LOADING RACK  
764 COURT STREET  
BROOKLYN, NY**

**NY LTANKS S108765362  
N/A**

**Site 1 of 2 in cluster BE**

**Relative:  
Higher**

LTANKS:  
Facility ID: 0704424  
Site ID: 384569  
Closed Date: 2007-07-19  
Spill Number: 0704424  
Spill Date: 2007-07-19  
Spill Cause: Tank Overfill

**Actual:  
4 ft.**

Map ID  
Direction  
Distance  
Elevation

MAP FINDINGS

Site

Database(s)

EDR ID Number  
EPA ID Number

**HESS LOADING RACK (Continued)**

**S108765362**

Spill Source: Commercial Vehicle  
Spill Class: C4  
Cleanup Ceased: Not reported  
SWIS: 2401  
Investigator: smsanges  
Referred To: Not reported  
Reported to Dept: 2007-07-19  
CID: 444  
Water Affected: Not reported  
Spill Notifier: Other  
Last Inspection: Not reported  
Recommended Penalty: Not reported  
Meets Standard: False  
UST Involvement: Not reported  
Remediation Phase: 0  
Date Entered In Computer: 2007-07-19  
Spill Record Last Update: 2007-07-19  
Spiller Name: Not reported  
Spiller Company: BORO FUEL OIL INC  
Spiller Address: Not reported  
Spiller County: 001  
Spiller Contact: TAMARA SONGER  
Spiller Phone: (732) 750-6000  
Spiller Extention: Not reported  
DEC Region: 2  
DER Facility ID: 321927  
DEC Memo: "minor spill at Hess Depot loading ramp - spill cleaned"  
Remarks: "TRUCK OVERFILLED WHILE FUELING AND CONTAINED AND IN PROCESS OF CLEANING UP"

All Materials:  
Site ID: 384569  
Operable Unit ID: 1141866  
Operable Unit: 01  
Material ID: 2132081  
Material Code: 0001A  
Material Name: #2 fuel oil  
Case No.: Not reported  
Material FA: Petroleum  
Quantity: 8.00  
Units: G  
Recovered: .00  
Oxygenate: Not reported

411  
SSE  
1/4-1/2  
0.460 mi.  
2427 ft.

**NYCTA**  
**871 5TH AVENUE**  
**BROOKLYN, NY 11201**

**NY LTANKS** S102234408  
**NY CBS AST** N/A  
**NY Spills**  
**NY MANIFEST**

**Relative:**  
**Higher**

LTANKS:  
Facility ID: 9106350  
Site ID: 137663  
Closed Date: 2002-02-07  
Spill Number: 9106350  
Spill Date: 1991-09-12  
Spill Cause: Tank Test Failure

**Actual:**  
**77 ft.**

Map ID  
Direction  
Distance  
Elevation

MAP FINDINGS

Site

Database(s)

EDR ID Number  
EPA ID Number

**NYCTA (Continued)**

**S102234408**

Spill Source: Non Major Facility > 1,100 gal  
Spill Class: C3  
Cleanup Ceased: 1994-11-18  
SWIS: 2401  
Investigator: MCTIBBE  
Referred To: Not reported  
Reported to Dept: 1991-09-12  
CID: Not reported  
Water Affected: Not reported  
Spill Notifier: Tank Tester  
Last Inspection: Not reported  
Recommended Penalty: False  
Meets Standard: True  
UST Involvement: True  
Remediation Phase: 0  
Date Entered In Computer: 1991-09-13  
Spill Record Last Update: 2002-02-07  
Spiller Name: Not reported  
Spiller Company: NYCTA/URS CONSULTANTS  
Spiller Address: Not reported  
Spiller County: 001  
Spiller Contact: Not reported  
Spiller Phone: Not reported  
Spiller Extention: Not reported  
DEC Region: 2  
DER Facility ID: 117753  
DEC Memo: "Prior to Sept, 2004 data translation this spill Lead\_DEC Field was TIBBE 11/18/94: REASSIGNED FROM SIGONA TO ZHITOMIRSKY ON 11/18/94. TRANSFERED FROM HALE TO TIBBE ON 12/28/00. INVESTIGATION ONGOING. TANKS CLOSED AND REPLACED. No contamination found during investigation."

Remarks: ""

All TTF:

Facility ID: 9106350  
Spill Number: 9106350  
Spill Tank Test: 1539042  
Site ID: 137663  
Tank Number: Not reported  
Tank Size: 0  
Material: 0008  
EPA UST: Not reported  
UST: Not reported  
Cause: Not reported  
Source: Not reported  
Test Method: 00  
Test Method 2: Unknown  
Leak Rate: .00  
Gross Fail: Not reported  
Modified By: Spills  
Last Modified Date: Not reported

All Materials:

Site ID: 137663  
Operable Unit ID: 956797  
Operable Unit: 01  
Material ID: 422064



Map ID  
Direction  
Distance  
Elevation

MAP FINDINGS

Site

Database(s)

EDR ID Number  
EPA ID Number

**NYCTA (Continued)**

**S102234408**

Material Code: 0008  
Material Name: diesel  
Case No.: Not reported  
Material FA: Petroleum  
Quantity: .00  
Units: G  
Recovered: .00  
Oxygenate: Not reported

Facility ID: 9510771  
Site ID: 137664  
Closed Date: 1995-12-11  
Spill Number: 9510771  
Spill Date: 1995-11-27  
Spill Cause: Tank Overfill  
Spill Source: Institutional, Educational, Gov., Other  
Spill Class: C4  
Cleanup Ceased: Not reported  
SWIS: 2401  
Investigator: ADZHITOM  
Referred To: Not reported  
Reported to Dept: 1995-11-27  
CID: 282  
Water Affected: Not reported  
Spill Notifier: Responsible Party  
Last Inspection: Not reported  
Recommended Penalty: False  
Meets Standard: False  
UST Involvement: False  
Remediation Phase: 0  
Date Entered In Computer: 1995-11-27  
Spill Record Last Update: 1996-01-04  
Spiller Name: Not reported  
Spiller Company: SAME  
Spiller Address: Not reported  
Spiller County: 999  
Spiller Contact: DONALD BORNKAMP  
Spiller Phone: (718) 927-8209  
Spiller Extention: Not reported  
DEC Region: 2  
DER Facility ID: 117753  
DEC Memo: "Prior to Sept, 2004 data translation this spill Lead\_DEC Field was ZHITOMIRSKY "

Remarks: "TANK OVERFILL IN A UNDERGROUND TANK AT THAT SITE.IT WAS ALL CLEANED UP."

All Materials:

Site ID: 137664  
Operable Unit ID: 1025210  
Operable Unit: 01  
Material ID: 358123  
Material Code: 0008  
Material Name: diesel  
Case No.: Not reported  
Material FA: Petroleum  
Quantity: 15.00  
Units: G

Map ID  
Direction  
Distance  
Elevation

MAP FINDINGS

Site

Database(s)

EDR ID Number  
EPA ID Number

**NYCTA (Continued)**

**S102234408**

Recovered: 15.00  
Oxygenate: Not reported

**CBS AST:**

CBS Number: 2-000283  
ICS Number: Not reported  
PBS Number: 2-190233  
MOSF Number: Not reported  
SPDES Number: Not reported  
Facility Status: IN SERVICE  
Facility Type: F  
Telephone: (212) 690-9602  
Facility Town: NEW YORK CITY  
Region: STATE  
Expiration Date: 08/11/2003  
Total Capacity of All Active Tanks(gal): 2000  
Operator: NEW YORK CITY TRANSIT  
Emergency Contact: HOWARD MATZA  
Emergency Phone: (718) 243-4581  
Owner Name: NEW YORK CITY TRANSIT  
Owner Address: 370 JAY STREET ROOM 819  
Owner City,St,Zip: BROOKLYN, NY 11201  
Owner Telephone: (718) 243-4581  
Owner Type: State Government  
Owner Sub Type: None  
Mail Name: NEW YORK CITY TRANSIT  
Mail Contact Addr: 370 JAY STREET  
Mail Contact Addr2: ROOM 819  
Mail Contact Contact: JOSEPHINE BROWN  
Mail Contact City,St,Zip: BROOKLYN, NY 11201  
Mail Phone: (718) 243-4581

Tank Id: CBS-JAC-1  
CAS Number: 107211  
Federal ID: Not reported  
Tank Status: In Service  
Install Date: 12/99  
Tank Closed: Not reported  
Capacity (Gal): 1000  
Chemical: Ethylene glycol  
Tank Location: Indoors, Belowground  
Tank Type: Fiberglass coated steel  
Total Tanks: 2  
Tank Secret: False  
Tank Secondary Containment: Vault  
Tank Error Status: No Missing Data  
Date Entered: 08/10/1995  
Certified Date: 06/06/2001  
Substance: Single Hazardous Substance on DEC List  
Internal Protection: None  
External Protection: None  
Pipe Location: Aboveground  
Pipe Type: Cathodically Protected  
Pipe Internal: None  
Pipe External: None  
Pipe Flag: None

Map ID  
Direction  
Distance  
Elevation

MAP FINDINGS

Site

Database(s)

EDR ID Number  
EPA ID Number

**NYCTA (Continued)**

**S102234408**

|  |  |
|--|--|
| Leak Detection:                          | In_Tank System                         |
| Overfill Protection:                     | 23                                     |
| Haz Percent:                             | 100                                    |
| Last Test:                               | Not reported                           |
| Due Date:                                | Not reported                           |
| SWIS Code:                               | 6101                                   |
| Lat/Long:                                | Not reported                           |
| Is Updated:                              | False                                  |
| Renew Date:                              | Not reported                           |
| Is It There:                             | False                                  |
| Delinquent:                              | False                                  |
| Date Expired:                            | Not reported                           |
| Owner Mark:                              | 1                                      |
| Certificate Needs to be Printed:         | False                                  |
| Fiscal Amt for Registration Fee Correct: | True                                   |
| Renewal Has Been Printed for Facility:   | True                                   |
| Pre-Printed Renewal App Last Printed:    | 04/30/2001                             |
|  |  |
| Tank Id:                                 | CBS-JAC-2                              |
| CAS Number:                              | 107211                                 |
| Federal ID:                              | Not reported                           |
| Tank Status:                             | In Service                             |
| Install Date:                            | 12/84                                  |
| Tank Closed:                             | Not reported                           |
| Capacity (Gal):                          | 1000                                   |
| Chemical:                                | Ethylene glycol                        |
| Tank Location:                           | Indoors, Belowground                   |
| Tank Type:                               | Steel/carbon steel                     |
| Total Tanks:                             | 2                                      |
| Tank Secret:                             | False                                  |
| Tank Secondary Containment:              | Double-Walled Tank                     |
| Tank Error Status:                       | No Missing Data                        |
| Date Entered:                            | 08/10/1995                             |
| Certified Date:                          | 06/06/2001                             |
| Substance:                               | Single Hazardous Substance on DEC List |
| Internal Protection:                     | None                                   |
| External Protection:                     | Painted/Asphalt Coating                |
| Pipe Location:                           | Aboveground                            |
| Pipe Type:                               | Galvanized Steel                       |
| Pipe Internal:                           | None                                   |
| Pipe External:                           | None                                   |
| Pipe Flag:                               | None                                   |
| Leak Detection:                          | 49                                     |
| Overfill Protection:                     | 23                                     |
| Haz Percent:                             | 100                                    |
| Last Test:                               | Not reported                           |
| Due Date:                                | Not reported                           |
| SWIS Code:                               | 6101                                   |
| Lat/Long:                                | Not reported                           |
| Is Updated:                              | False                                  |
| Renew Date:                              | Not reported                           |
| Is It There:                             | False                                  |
| Delinquent:                              | False                                  |
| Date Expired:                            | Not reported                           |
| Owner Mark:                              | 1                                      |
| Certificate Needs to be Printed:         | False                                  |

Map ID  
Direction  
Distance  
Elevation

MAP FINDINGS

Site

Database(s)

EDR ID Number  
EPA ID Number

**NYCTA (Continued)**

**S102234408**

Fiscal Amt for Registration Fee Correct: True  
Renewal Has Been Printed for Facility: True  
Pre-Printed Renewal App Last Printed: 04/30/2001

**SPILLS:**

Facility ID: 0413523  
Facility Type: ER  
Spill Number: 0413523  
DER Facility ID: 117753  
Site ID: 342651  
DEC Region: 2  
Closed Date: 2005-06-27  
Spill Cause: Equipment Failure  
Spill Class: C4  
SWIS: 2401  
Spill Date: 2005-03-21  
Investigator: MCTIBBE  
Referred To: Not reported  
Reported to Dept: 2005-03-29  
CID: 444  
Water Affected: Not reported  
Spill Source: Institutional, Educational, Gov., Other  
Spill Notifier: Responsible Party  
Cleanup Ceased: Not reported  
Cleanup Meets Std: False  
Last Inspection: Not reported  
Recommended Penalty: False  
UST Trust: False  
Remediation Phase: 0  
Date Entered In Computer: 2005-03-29  
Spill Record Last Update: 2005-06-27  
Spiller Name: RACHEAL KROWN  
Spiller Company: JACKIE GLEASON DEPOT  
Spiller Address: 871 5TH AVE  
Spiller Company: 001  
Contact Name: RACHEAL KROWN  
DEC Memo: "06-27-05: Hydraulic lift failure into secondary containment pit. Product discovered in 4 other pits. Pits cleaned by inhouse staff. Standing water test performed on all pits. They held."  
Remarks: "HYDRALIC LIFT FAILED AND WENT INTO CONFINMENT PIT AND WAS PUMPED OUT THAT DAY:"

**All Materials:**

Site ID: 342651  
Operable Unit ID: 1101372  
Operable Unit: 01  
Material ID: 581531  
Material Code: 0010  
Material Name: hydraulic oil  
Case No.: Not reported  
Material FA: Petroleum  
Quantity: 100.00  
Units: G  
Recovered: .00  
Oxygenate: Not reported

Map ID  
Direction  
Distance  
Elevation

MAP FINDINGS

Site

Database(s)

EDR ID Number  
EPA ID Number

**NYCTA (Continued)**

**S102234408**

Facility ID: 0211807  
Facility Type: ER  
Spill Number: 0211807  
DER Facility ID: 117753  
Site ID: 137661  
DEC Region: 2  
Closed Date: 2004-03-17  
Spill Cause: Unknown  
Spill Class: C4  
SWIS: 2401  
Spill Date: 2003-02-26  
Investigator: MCTIBBE  
Referred To: Not reported  
Reported to Dept: 2003-02-28  
CID: 199  
Water Affected: Not reported  
Spill Source: Commercial/Industrial  
Spill Notifier: Responsible Party  
Cleanup Ceased: Not reported  
Cleanup Meets Std: False  
Last Inspection: Not reported  
Recommended Penalty: False  
UST Trust: False  
Remediation Phase: 0  
Date Entered In Computer: 2003-02-28  
Spill Record Last Update: 2004-03-19  
Spiller Name: Not reported  
Spiller Company: Not reported  
Spiller Address: Not reported  
Spiller Company: 001  
Contact Name: JOSEPHINE BROWN  
DEC Memo: "Prior to Sept, 2004 data translation this spill Lead\_DEC Field was TIBBE Product discovered in sumps of diesel tanks. Check valve gaskets were leaking into sumps. Product contained in sumps as confirmed by testing. Check valve gaskets were replaced for all diesel tanks. Product was also discovered in fill spill buckets due to clogged valves. Spill buckets were cleaned and valves unclogged. Product was also found around the waste oil catch basin. Sloppy housekeeping. Area was cleaned by NYCT personnel. "  
Remarks: "product found in three sumps at location - product found while doing routine inspections - no further material found unk where it came from "

All Materials:  
Site ID: 137661  
Operable Unit ID: 865254  
Operable Unit: 01  
Material ID: 511592  
Material Code: 0013  
Material Name: lube oil  
Case No.: Not reported  
Material FA: Petroleum  
Quantity: 1.00  
Units: G  
Recovered: 1.00  
Oxygenate: Not reported  
Site ID: 137661

Map ID  
Direction  
Distance  
Elevation

MAP FINDINGS

Site

Database(s)

EDR ID Number  
EPA ID Number

**NYCTA (Continued)**

**S102234408**

Operable Unit ID: 865254  
Operable Unit: 01  
Material ID: 511593  
Material Code: 0022  
Material Name: waste oil/used oil  
Case No.: Not reported  
Material FA: Petroleum  
Quantity: 1.00  
Units: G  
Recovered: 1.00  
Oxygenate: Not reported

Site ID: 137661  
Operable Unit ID: 865254  
Operable Unit: 01  
Material ID: 511590  
Material Code: 0008  
Material Name: diesel  
Case No.: Not reported  
Material FA: Petroleum  
Quantity: 2.00  
Units: G  
Recovered: 2.00  
Oxygenate: Not reported

Facility ID: 0402205  
Facility Type: ER  
Spill Number: 0402205  
DER Facility ID: 117753  
Site ID: 137662  
DEC Region: 2  
Closed Date: 2004-06-08  
Spill Cause: Unknown  
Spill Class: C4  
SWIS: 2401  
Spill Date: 2004-05-28  
Investigator: MCTIBBE  
Referred To: Not reported  
Reported to Dept: 2004-05-28  
CID: 403  
Water Affected: Not reported  
Spill Source: Commercial/Industrial  
Spill Notifier: Other  
Cleanup Ceased: Not reported  
Cleanup Meets Std: False  
Last Inspection: Not reported  
Recommended Penalty: False  
UST Trust: False  
Remediation Phase: 0  
Date Entered In Computer: 2004-05-28  
Spill Record Last Update: 2004-06-08  
Spiller Name: Not reported  
Spiller Company: CIRCLE LUBRICANTS  
Spiller Address: Not reported  
Spiller Company: 001  
Contact Name: CLAIRE SANNON

Map ID  
Direction  
Distance  
Elevation

MAP FINDINGS

Site

Database(s)

EDR ID Number  
EPA ID Number

**NYCTA (Continued)**

**S102234408**

DEC Memo: "Prior to Sept, 2004 data translation this spill Lead\_DEC Field was TIBBE 180 gallons of motor oil spilled during delivery of drums from Circle Libricants. Contractor dropped 9 drums from truck. Contained and cleaned by NYCT."  
Remarks: "250 gallons of motor spilled. the vendor was delivering motor oil and it spilled in the depot. the spill is being cleaned up right now"

All Materials:

Site ID: 137662  
Operable Unit ID: 885990  
Operable Unit: 01  
Material ID: 489838  
Material Code: 0015  
Material Name: motor oil  
Case No.: Not reported  
Material FA: Petroleum  
Quantity: 500.00  
Units: G  
Recovered: .00  
Oxygenate: Not reported

Facility ID: 9705882  
Facility Type: ER  
Spill Number: 9705882  
DER Facility ID: 117753  
Site ID: 137665  
DEC Region: 2  
Closed Date: 2004-10-07  
Spill Cause: Human Error  
Spill Class: C3  
SWIS: 2401  
Spill Date: 1997-08-14  
Investigator: MCTIBBE  
Referred To: Not reported  
Reported to Dept: 1997-08-14  
CID: 371  
Water Affected: Not reported  
Spill Source: Commercial/Industrial  
Spill Notifier: Responsible Party  
Cleanup Ceased: Not reported  
Cleanup Meets Std: False  
Last Inspection: Not reported  
Recommended Penalty: False  
UST Trust: False  
Remediation Phase: 0  
Date Entered In Computer: 1997-08-14  
Spill Record Last Update: 2004-10-07  
Spiller Name: CLAIRE SPEILBERG  
Spiller Company: NYCT  
Spiller Address: 871 5TH AVE  
Spiller Company: 001  
Contact Name: CLAIRE SPEILBERG  
DEC Memo: "Prior to Sept, 2004 data translation this spill Lead\_DEC Field was TIBBE 10/9/03 - AUSTIN - TRANS. FROM HALE TO TIBBE - END 10/07/04: As per NYCT's e-mail dated 10/05/04, a 55 gallon drum of motor oil was overturned while being transported by a forklift. Most of the oil was contained and cleaned by NYCT but some entered a nearby sewer catch

Map ID  
Direction  
Distance  
Elevation

MAP FINDINGS

Site

Database(s)

EDR ID Number  
EPA ID Number

NYCTA (Continued)

S102234408

Remarks: basin. Allstate Power Vac was hired to clean the catch basin. Neither OSS nor DOB has any further information about this spill."  
"DRUM OF WAST OIL BEING LIFTED BY FORKLIFT AND WAS ACCIDENTALLY SPEARED CAUSING SPILL - SPILL GOES INTO DRAIN WITH OIL/WATER SEPARATER - CLEANUP IN PROGRESS.UPDATE- SPILL WENT INTO STORM BASIN AND IS BEING CLEANED UP."

All Materials:

Site ID: 137665  
Operable Unit ID: 1049142  
Operable Unit: 01  
Material ID: 331495  
Material Code: 0022  
Material Name: waste oil/used oil  
Case No.: Not reported  
Material FA: Petroleum  
Quantity: 55.00  
Units: G  
Recovered: .00  
Oxygenate: Not reported

Facility ID: 9803068  
Facility Type: ER  
Spill Number: 9803068  
DER Facility ID: 117753  
Site ID: 137666  
DEC Region: 2  
Closed Date: 2003-11-12  
Spill Cause: Human Error  
Spill Class: C3  
SWIS: 2401  
Spill Date: 1998-06-09  
Investigator: MCTIBBE  
Referred To: Not reported  
Reported to Dept: 1998-06-09  
CID: 205  
Water Affected: Not reported  
Spill Source: Institutional, Educational, Gov., Other  
Spill Notifier: Responsible Party  
Cleanup Ceased: Not reported  
Cleanup Meets Std: False  
Last Inspection: Not reported  
Recommended Penalty: False  
UST Trust: False  
Remediation Phase: 0  
Date Entered In Computer: 1998-06-09  
Spill Record Last Update: 2003-11-12  
Spiller Name: JIMMY CORTNEY  
Spiller Company: NYC TRANSIT  
Spiller Address: 370 JAY STREET  
Spiller Company: 001  
Contact Name: JIMMY CORTNEY  
DEC Memo: "Prior to Sept, 2004 data translation this spill Lead\_DEC Field was TIBBE transferred from Hale to Tibbe on 3/18/03. Spill during trasnfer. No impact to sewer. Contained and cleaned by NYCT."

Remarks: "WORKER TRANSFERING FLUIDS, SPILLED 5 GAL TO GROUND. CLEANUP IN PROGRESS. SOME SPILLED TO SEWER DRAIN."



Map ID  
Direction  
Distance  
Elevation

MAP FINDINGS

Site

Database(s)

EDR ID Number  
EPA ID Number

NYCTA (Continued)

S102234408

All Materials:

Site ID: 137666  
Operable Unit ID: 1060891  
Operable Unit: 01  
Material ID: 321394  
Material Code: 0043A  
Material Name: antifreeze  
Case No.: Not reported  
Material FA: Other  
Quantity: 5.00  
Units: G  
Recovered: .00  
Oxygenate: Not reported

Facility ID: 9902851  
Facility Type: ER  
Spill Number: 9902851  
DER Facility ID: 117753  
Site ID: 137667  
DEC Region: 2  
Closed Date: 2003-03-03  
Spill Cause: Other  
Spill Class: C3  
SWIS: 2401  
Spill Date: 1999-06-11  
Investigator: TOMASELLO  
Referred To: Not reported  
Reported to Dept: 1999-06-11  
CID: 371  
Water Affected: Not reported  
Spill Source: Commercial/Industrial  
Spill Notifier: Local Agency  
Cleanup Ceased: Not reported  
Cleanup Meets Std: False  
Last Inspection: Not reported  
Recommended Penalty: False  
UST Trust: False  
Remediation Phase: 0  
Date Entered In Computer: 1999-06-11  
Spill Record Last Update: 2003-03-03  
Spiller Name: Not reported  
Spiller Company: UNKNOWN  
Spiller Address: Not reported  
Spiller Company: 999  
Contact Name: Not reported  
DEC Memo: ""  
Remarks: "product may be lube oil -- drums that were supposed to be empty had some left in them..spill occurred when the drums were being disposed of...some went into a drain which may have connected to sewer... further investigation in progress. chris thomasello was on scene."

All Materials:

Site ID: 137667  
Operable Unit ID: 1077458  
Operable Unit: 01  
Material ID: 302782

Map ID  
Direction  
Distance  
Elevation

MAP FINDINGS

Site

Database(s)

EDR ID Number  
EPA ID Number

**NYCTA (Continued)**

**S102234408**

Material Code: 0066A  
Material Name: unknown petroleum  
Case No.: Not reported  
Material FA: Petroleum  
Quantity: .00  
Units: G  
Recovered: .00  
Oxygenate: Not reported

Facility ID: 9908589  
Facility Type: ER  
Spill Number: 9908589  
DER Facility ID: 117753  
Site ID: 137668  
DEC Region: 2  
Closed Date: 2005-06-13  
Spill Cause: Other  
Spill Class: B3  
SWIS: 2401  
Spill Date: 1999-10-13  
Investigator: MCTIBBE  
Referred To: Not reported  
Reported to Dept: 1999-10-14  
CID: 390  
Water Affected: Not reported  
Spill Source: Private Dwelling  
Spill Notifier: Local Agency  
Cleanup Ceased: Not reported  
Cleanup Meets Std: False  
Last Inspection: Not reported  
Recommended Penalty: False  
UST Trust: False  
Remediation Phase: 0  
Date Entered In Computer: 1999-10-14  
Spill Record Last Update: 2005-06-13  
Spiller Name: UNKNOWN  
Spiller Company: Unknown  
Spiller Address: UNKNOWN  
Spiller Company: 999  
Contact Name: GEORGE MANDUINA  
DEC Memo: "Prior to Sept, 2004 data translation this spill Lead\_DEC Field was TIBBE 06/13/05: A heating contractor, Roy Kay, Inc., was modifying the roof top heating units to operate on dual fuel. While bleeding the lines of air, the operation was left unattended and an unknown amount of heating oil was released to the roof and apparently impacted a roof drain leading to a NYCDEP sewer. It is unsure how much was lost because of an unexplained inventory discrepancy. At the time of the spill, both boilers were turned off but the facilities Dravo unit (another type of heating unit) and water heater were still active. Also, in order to bleed the roof top lines, an unknown amount of product was pumped off and most likely removed by the contractor; yet there was a discrepancy of 242 gallons. Also, the contractor did not inform NYCT or make notification to DEC of the spill at the time it happened. The contractor attempted to perform the cleanup without telling anyone. Once discovered, NYCT hired an emergency response contractor to remove all of the contaminated debris already generated

Map ID  
Direction  
Distance  
Elevation

MAP FINDINGS

Site

Database(s)

EDR ID Number  
EPA ID Number

NYCTA (Continued)

S102234408

Remarks: by the heating contractor and to finish the remaining cleanup. This did not allow NYCT to accurately determine the extent of the spill, nor the possible amount lost. The tank is and was at that time, a double walled fiberglass tank with interstitial monitoring and double walled piping with leak monitoring sump sensors. There is no record of any alarms from the interstitial or sumps sensors and no report of a loss of product in any of the log books. It would appear that the tank was not leaking but that product was being with drawn from the tank for several reason and that the product was no accounted for. "tank was being filled - is a roof unit and 100 - 150 gals of oil were spilled in the filling process"

All Materials:

Site ID: 137668  
Operable Unit ID: 1082861  
Operable Unit: 01  
Material ID: 297699  
Material Code: 0001A  
Material Name: #2 fuel oil  
Case No.: Not reported  
Material FA: Petroleum  
Quantity: 150.00  
Units: G  
Recovered: .00  
Oxygenate: Not reported

Facility ID: 0702197  
Facility Type: ER  
Spill Number: 0702197  
DER Facility ID: 117753  
Site ID: 381875  
DEC Region: 2  
Closed Date: 2007-05-29  
Spill Cause: Human Error  
Spill Class: C4  
SWIS: 2401  
Spill Date: 2007-05-23  
Investigator: jbvought  
Referred To: Not reported  
Reported to Dept: 2007-05-23  
CID: 444  
Water Affected: CATCH BASIN  
Spill Source: Institutional, Educational, Gov., Other  
Spill Notifier: Other  
Cleanup Ceased: Not reported  
Cleanup Meets Std: False  
Last Inspection: Not reported  
Recommended Penalty: False  
UST Trust: False  
Remediation Phase: 0  
Date Entered In Computer: 2007-05-23  
Spill Record Last Update: 2007-05-23  
Spiller Name: JOSEPHINE BROWNE  
Spiller Company: JACKIE GLEASON BUS DEPOT  
Spiller Address: 871 5TH AVE  
Spiller Company: 001  
Contact Name: JOSEPHINE BROWNE

Map ID  
Direction  
Distance  
Elevation

MAP FINDINGS

Site

Database(s)

EDR ID Number  
EPA ID Number

**NYCTA (Continued)**

**S102234408**

DEC Memo: "Need to call system safety dept.to follow up on that. 05/25/07  
Rahman- Left a messege for Jim Houser to follow up on clean up.  
05/29/07-Vought-Spill transferred from Rahman to Vought. Spoke to  
Josephine Brown and spill on concrete and no sewers or drains  
affected. Spill cleaned using absorbent material. Spill closed by  
Vought."  
Remarks: "OVERFILL OF A GENERATER AND IS CLEANED UP: 1-2 GALLONS WENT INTO A  
CATCH BASIN"

All Materials:

Site ID: 381875  
Operable Unit ID: 1139301  
Operable Unit: 01  
Material ID: 2129331  
Material Code: 0008  
Material Name: diesel  
Case No.: Not reported  
Material FA: Petroleum  
Quantity: 3.00  
Units: G  
Recovered: .00  
Oxygenate: Not reported

Facility ID: 0708260  
Facility Type: ER  
Spill Number: 0708260  
DER Facility ID: 117753  
Site ID: 389114  
DEC Region: 2  
Closed Date: 2007-11-02  
Spill Cause: Unknown  
Spill Class: C4  
SWIS: 2401  
Spill Date: 2007-10-29  
Investigator: smsanges  
Referred To: Not reported  
Reported to Dept: 2007-10-29  
CID: 444  
Water Affected: Not reported  
Spill Source: Commercial/Industrial  
Spill Notifier: Responsible Party  
Cleanup Ceased: Not reported  
Cleanup Meets Std: False  
Last Inspection: Not reported  
Recommended Penalty: Not reported  
UST Trust: Not reported  
Remediation Phase: 0  
Date Entered In Computer: 2007-10-29  
Spill Record Last Update: 2007-11-02  
Spiller Name: GEORGE CUNNINGHAM  
Spiller Company: JACKIE GLEASON BUS DEPOT  
Spiller Address: 871 5TH AVE  
Spiller Company: 001  
Contact Name: GEORGE CUNNINGHAM  
DEC Memo: "Spill at Depot onto cement/pavement. All cleaned up."  
Remarks: "still investigating what caused spill, and is all cleaned up :"

Map ID  
Direction  
Distance  
Elevation

MAP FINDINGS

Site

Database(s)

EDR ID Number  
EPA ID Number

NYCTA (Continued)

S102234408

All Materials:

Site ID: 389114  
Operable Unit ID: 1146265  
Operable Unit: 01  
Material ID: 2136634  
Material Code: 0001A  
Material Name: #2 fuel oil  
Case No.: Not reported  
Material FA: Petroleum  
Quantity: 20.00  
Units: G  
Recovered: 20.00  
Oxygenate: Not reported

Site ID: 389114  
Operable Unit ID: 1146265  
Operable Unit: 01  
Material ID: 2136655  
Material Code: 0015  
Material Name: motor oil  
Case No.: Not reported  
Material FA: Petroleum  
Quantity: 20.00  
Units: G  
Recovered: .00  
Oxygenate: Not reported

NY MANIFEST:

Country: USA  
EPA ID: NYD980642300  
Facility Status: Not reported  
Location Address 1: 871 5TH AVENUE  
Code: BP  
Location Address 2: Not reported  
Total Tanks: Not reported  
Location City: BROOKLYN  
Location State: NY  
Location Zip: 11232  
Location Zip 4: Not reported

NY MANIFEST:

EPAID: NYD980642300  
Mailing Name: NYCTA  
Mailing Contact: CLIVEN TROTMAN  
Mailing Address 1: 370 JAY ST  
Mailing Address 2: Not reported  
Mailing City: BROOKLYN  
Mailing State: NY  
Mailing Zip: 11201  
Mailing Zip 4: Not reported  
Mailing Country: USA  
Mailing Phone: 2123304904

NY MANIFEST:

Document ID: Not reported

Map ID  
Direction  
Distance  
Elevation

MAP FINDINGS

Site

Database(s)

EDR ID Number  
EPA ID Number

NYCTA (Continued)

S102234408

Manifest Status: Not reported  
seq: Not reported  
Year: 2017  
Trans1 State ID: NJ0000027193  
Trans2 State ID: Not reported  
Generator Ship Date: 06/06/2017  
Trans1 Recv Date: 06/06/2017  
Trans2 Recv Date: Not reported  
TSD Site Recv Date: 06/06/2017  
Part A Recv Date: Not reported  
Part B Recv Date: Not reported  
Generator EPA ID: NYD980642300  
Trans1 EPA ID: Not reported  
Trans2 EPA ID: Not reported  
TSD ID 1: NJD002200046  
TSD ID 2: Not reported  
Manifest Tracking Number: 016115408JJK  
Import Indicator: N  
Export Indicator: N  
Discr Quantity Indicator: N  
Discr Type Indicator: N  
Discr Residue Indicator: N  
Discr Partial Reject Indicator: N  
Discr Full Reject Indicator: N  
Manifest Ref Number: Not reported  
Alt Facility RCRA ID: Not reported  
Alt Facility Sign Date: Not reported  
MGMT Method Type Code: H061  
Waste Code: Not reported  
Waste Code: Not reported  
Waste Code: Not reported  
Waste Code: Not reported  
Waste Code: Not reported  
Waste Code: Not reported  
Quantity: 50  
Units: G - Gallons (liquids only)\* (8.3 pounds)  
Number of Containers: 1  
Container Type: DM - Metal drums, barrels  
Handling Method: B Incineration, heat recovery, burning.  
Specific Gravity: 1  
Waste Code: Not reported  
Waste Code 1\_2: F003  
Waste Code 1\_3: Not reported  
Waste Code 1\_4: D001  
Waste Code 1\_5: Not reported  
Waste Code 1\_6: Not reported

[Click this hyperlink](#) while viewing on your computer to access 289 additional NY\_MANIFEST: record(s) in the EDR Site Report.

Map ID  
 Direction  
 Distance  
 Elevation

MAP FINDINGS

Site

Database(s)

EDR ID Number  
 EPA ID Number

412  
 SW  
 1/4-1/2  
 0.463 mi.  
 2447 ft.

**REAR OF BUSH TERMINAL BUILDING  
 END OF 47 THRU 52ND STREETS  
 BROOKLYN, NY 11220**

**NY SHWS S101008336  
 N/A**

**Relative:  
 Higher**

SHWS:

Program: HW  
 Site Code: 58024  
 Classification: Does not present a significant threat to the public health or the environment - action may be deferred.

**Actual:  
 11 ft.**

Region: 2  
 Acres: 11  
 HW Code: 224011  
 Record Add: 11/18/1999  
 Record Upd: 05/22/2008  
 Updated By: JHOCONNE

Site Description: The site is located along the Upper New York Bay, in the Sunset Park Section of Brooklyn, in the western part of Kings County, New York. The site borders an access road referred to as Marginal Street (which parallels 1st Avenue), between 45th and 50th Street. The land immediately adjacent to the site is used for commercial and industrial purposes, although residential housing areas are present within approximately 1,500 to 2,000 feet of the site. The 17.3-acre site includes approximately 14 acres of urban land that was created by landfilling between four piers that were part of the former Bush Terminal warehouse complex. The remaining pier structures are dilapidated and extend 600 to 800 feet into the Bay from the existing fill areas. The site is currently fenced to prevent public access. The total landfill area is approximately 14 acres in size. Partial filling between two piers (Piers 3 and 4) has resulted in the presence of two ponded areas in the northeastern portion of the site. While most of the landfilled areas are covered with grasses or barren soils, the westernmost fill area between Piers 2 and 3 supports an area of mature trees (referred to as the existing wooded area). Debris piles are present in some areas, especially along the edge of the site bordering Marginal Road. The Site Investigation (SI) was conducted between May 1999 and May 2001. The field activities and findings of the investigation are described in the SI report. Additional studies were conducted between March and July 2002 to support the evaluation of remedial alternatives and are described in the Remedial Alternatives Report (RAR). This site is being tracked under the Environmental Restoration Program (ERP) as site number B00031-2.

Env Problem: The primary contaminants of concern at the site (in groundwater, soils and sediments) that exceed their SCGs are semivolatile organic compounds (SVOCs) and inorganics (metals). VOCs, the pesticide 4,4-DDT, and PCBs were also detected at levels exceeding SCGs, but to a much lesser extent than the SVOCs and metals. Sampling has revealed contravention of groundwater standards by 23 organic chemicals and 12 metals. It has been determined that no significant threat exists to the environment. While groundwater quality at the site has been impacted, it is unlikely that surface water quality criteria will be exceeded when groundwater discharges to the Bay, due to the low rates of groundwater discharge and the relatively low concentrations of contaminants in groundwater. Therefore, groundwater is not expected to present a potential environmental impact.

Health Problem: The area is served by public water, therefore, exposure to contaminated groundwater is unlikely. There is a potential for direct

Map ID  
Direction  
Distance  
Elevation

MAP FINDINGS

Site

Database(s)

EDR ID Number  
EPA ID Number

**REAR OF BUSH TERMINAL BUILDING (Continued)**

**S101008336**

contact exposure with contaminated surface soil. However, a clean soil cover over the site and landfill gas control measures will minimize the potential for exposures to future park users. Site access is currently restricted by a fence minimizing the potential for exposure.

Dump: True  
Structure: False  
Lagoon: False  
Landfill: False  
Pond: False  
Disp Start: mid 1974  
Disp Term: 1978  
Lat/Long: 40:39:06:0 / 74:01:12:0  
Dell: False  
Record Add: 11/18/1999 12:00:00 PM  
Record Upd: 12/23/2004 8:50:00 AM  
Updated By: JMOCONNE  
Own Op: Owner  
Sub Type: C01  
Owner Name: PATRICIA ZEDALIS  
Owner Company: UNKNOWN  
Owner Address: BATTERY MARITIME BOARD, WHITEHALL ST  
Owner Addr2: Not reported  
Owner City,St,Zip: NEW YORK, NY 10004  
Owner Country: United States of America  
Own Op: On-Site Operator  
Sub Type: NNN  
Owner Name: Not reported  
Owner Company: UNKNOWN3  
Owner Address: Not reported  
Owner Addr2: Not reported  
Owner City,St,Zip: ZZ  
Owner Country: United States of America  
Own Op: Owner  
Sub Type: D  
Owner Name: Not reported  
Owner Company: United States Coast Guard  
Owner Address: Not reported  
Owner Addr2: Not reported  
Owner City,St,Zip: ZZ  
Owner Country: United States of America  
Own Op: Owner  
Sub Type: C01  
Owner Name: Not reported  
Owner Company: NYC DEPT. OF PORTS AND TRADE  
Owner Address: BATTERY MARITIME BOARD, WHITEHALL ST  
Owner Addr2: Not reported  
Owner City,St,Zip: NEW YORK, NY 10004  
Owner Country: United States of America  
Own Op: Owner  
Sub Type: C01  
Owner Name: PATRICIA ZEDALIS  
Owner Company: NYC Dept. of Ports and Trade  
Owner Address: BATTERY MARITIME BOARD, WHITEHALL ST  
Owner Addr2: Not reported  
Owner City,St,Zip: NEW YORK, NY 10004  
Owner Country: United States of America



Map ID  
Direction  
Distance  
Elevation

MAP FINDINGS

Site

Database(s)

EDR ID Number  
EPA ID Number

REAR OF BUSH TERMINAL BUILDING (Continued)

S101008336

HW Code: 224011  
Waste Type: LEAD  
Waste Quantity: UNKNOWN  
Waste Code: Not reported  
HW Code: 224011  
Waste Type: CHROMIUM  
Waste Quantity: UNKNOWN  
Waste Code: Not reported  
HW Code: 224011  
Waste Type: ARSENIC  
Waste Quantity: UNKNOWN  
Waste Code: Not reported  
HW Code: 224011  
Waste Type: PYRENE  
Waste Quantity: UNKNOWN  
Waste Code: Not reported  
HW Code: 224011  
Waste Type: ANTHRACENE  
Waste Quantity: UNKNOWN  
Waste Code: Not reported  
HW Code: 224011  
Waste Type: BENZ(A)ANTHRACENE  
Waste Quantity: UNKNOWN  
Waste Code: Not reported  
HW Code: 224011  
Waste Type: BENZO(B)FLUORANTHENE  
Waste Quantity: UNKNOWN  
Waste Code: Not reported  
HW Code: 224011  
Waste Type: BENZO(A)PYRENE  
Waste Quantity: UNKNOWN  
Waste Code: Not reported  
Crossref ID: NYD982181059  
Cross Ref Type Code: 05  
Cross Ref Type: EPA Site ID  
Record Added Date: 11/18/1999 12:00:00 PM  
Record Updated: 5/10/2001 4:31:00 PM  
Updated By: REGTRANS  
Crossref ID: 023  
Cross Ref Type Code: 13  
Cross Ref Type: Senate District  
Record Added Date: 11/18/1999 12:00:00 PM  
Record Updated: 2/24/2005 3:54:00 PM  
Updated By: INITIAL

BE413  
NNE  
1/4-1/2  
0.468 mi.  
2473 ft.

713 COURT STREET  
713 COURT STREET  
KINGS, NY  
Site 2 of 2 in cluster BE

NY LTANKS S102671951  
N/A

Relative:  
Higher

LTANKS:  
Facility ID: 9207990  
Site ID: 280278  
Closed Date: 1995-03-22  
Spill Number: 9207990  
Spill Date: 1992-10-10  
Spill Cause: Tank Overfill

Actual:  
4 ft.

Map ID  
Direction  
Distance  
Elevation

MAP FINDINGS

Site

Database(s)

EDR ID Number  
EPA ID Number

713 COURT STREET (Continued)

S102671951

Spill Source: Major Facility (MOSF) > 400,000 gal  
Spill Class: C4  
Cleanup Ceased: 1995-03-22  
SWIS: 2401  
Investigator: O'DOWD  
Referred To: Not reported  
Reported to Dept: 1992-10-10  
CID: Not reported  
Water Affected: GOWANUS CANAL  
Spill Notifier: Responsible Party  
Last Inspection: Not reported  
Recommended Penalty: False  
Meets Standard: True  
UST Involvement: False  
Remediation Phase: 0  
Date Entered In Computer: 1992-10-15  
Spill Record Last Update: 1995-03-22  
Spiller Name: Not reported  
Spiller Company: Not reported  
Spiller Address: Not reported  
Spiller County: 001  
Spiller Contact: Not reported  
Spiller Phone: Not reported  
Spiller Extention: Not reported  
DEC Region: 2  
DER Facility ID: 227565  
DEC Memo: ""  
Remarks: "DURING UNLOADING OF BARGE TO TANK THEY OVERFILLED TANK CALLED KEN MARINE TO CLEAN IT UP TRYING TO CONTAIN IT NRC NOTIFIED NOTES ATTACHED"

All Materials:  
Site ID: 280278  
Operable Unit ID: 971634  
Operable Unit: 01  
Material ID: 408598  
Material Code: 0002A  
Material Name: #4 fuel oil  
Case No.: Not reported  
Material FA: Petroleum  
Quantity: 6000.00  
Units: G  
Recovered: .00  
Oxygenate: Not reported

414  
ENE  
1/4-1/2  
0.471 mi.  
2487 ft.

AVE 2 & E 18TH ST/USPS  
AVENUE 2 / E 18TH ST  
NEW YORK CITY, NY

NY LTANKS S100167979  
N/A

Relative:  
Higher

LTANKS:  
Facility ID: 9005465  
Site ID: 323122  
Closed Date: 2003-03-06  
Spill Number: 9005465  
Spill Date: 1990-08-17

Actual:  
9 ft.

Map ID  
Direction  
Distance  
Elevation

MAP FINDINGS

Site

Database(s)

EDR ID Number  
EPA ID Number

**AVE 2 & E 18TH ST/USPS (Continued)**

**S100167979**

Spill Cause: Tank Failure  
Spill Source: Institutional, Educational, Gov., Other  
Spill Class: C4  
Cleanup Ceased: Not reported  
SWIS: 2401  
Investigator: BATTISTA  
Referred To: Not reported  
Reported to Dept: 1990-08-17  
CID: Not reported  
Water Affected: Not reported  
Spill Notifier: Responsible Party  
Last Inspection: Not reported  
Recommended Penalty: False  
Meets Standard: False  
UST Involvement: False  
Remediation Phase: 0  
Date Entered In Computer: 1990-08-20  
Spill Record Last Update: 2003-03-06  
Spiller Name: Not reported  
Spiller Company: USPS  
Spiller Address: Not reported  
Spiller County: 001  
Spiller Contact: Not reported  
Spiller Phone: Not reported  
Spiller Extension: Not reported  
DEC Region: 2  
DER Facility ID: 260296  
DEC Memo: ""  
Remarks: "DURING TANK EXCAVATION CONTAMINATED SOIL WAS DISCOVERED, WILL DISPOSE."

All Materials:  
Site ID: 323122  
Operable Unit ID: 945961  
Operable Unit: 01  
Material ID: 436506  
Material Code: 0001A  
Material Name: #2 fuel oil  
Case No.: Not reported  
Material FA: Petroleum  
Quantity: -1.00  
Units: L  
Recovered: .00  
Oxygenate: Not reported

415  
East  
1/4-1/2  
0.485 mi.  
2560 ft.

**EXXONMOBIL  
740 5TH AVENUE  
BROOKLYN, NY**

**NY LTANKS S100144732  
NY Spills N/A**

**Relative:  
Higher**

LTANKS:  
Facility ID: 8703559  
Site ID: 126157  
Closed Date: Not reported  
Spill Number: 8703559  
Spill Date: 1987-07-31

**Actual:  
67 ft.**

Map ID  
Direction  
Distance  
Elevation

MAP FINDINGS

Site

Database(s)

EDR ID Number  
EPA ID Number

**EXXONMOBIL (Continued)**

**S100144732**

|                           |  |
|---------------------------|--|
| Spill Cause:              | Tank Test Failure  |
| Spill Source:             | Gasoline Station or other PBS Facility   |
| Spill Class:              | B3   |
| Cleanup Ceased:           | Not reported   |
| SWIS:                     | 2401   |
| Investigator:             | MJHAGGER   |
| Referred To:              | Not reported   |
| Reported to Dept:         | 1987-07-31   |
| CID:                      | Not reported   |
| Water Affected:           | Not reported   |
| Spill Notifier:           | Responsible Party  |
| Last Inspection:          | Not reported   |
| Recommended Penalty:      | False  |
| Meets Standard:           | False  |
| UST Involvement:          | True   |
| Remediation Phase:        | 4  |
| Date Entered In Computer: | 1987-08-04   |
| Spill Record Last Update: | 2016-04-04   |
| Spiller Name:             | MELISSA WINSOR   |
| Spiller Company:          | EXXONMOBIL   |
| Spiller Address:          | 3225 GALLOWS ROAD  |
| Spiller County:           | 001  |
| Spiller Contact:          | Not reported   |
| Spiller Phone:            | Not reported   |
| Spiller Extention:        | Not reported   |
| DEC Region:               | 2  |
| DER Facility ID:          | 109106   |
| DEC Memo:                 | "Prior to Sept, 2004 data translation this spill Lead_DEC Field was ROMMEL This spill case was reassigned from DEC (Sigona) to Rommel on 02/10/2004. 04/27/05- Bureau B, unassigned, due to low priority. Transferred from R-2. 12/20/06- reassigned to Chris Milack, Central Office (Milack) 12/29/06- Groundwater investigation work plan approved. Plan calls for sampling of 3 wells on property that were previously installed for the investigation of spill #93-05122. (Milack) 5/24/07- GW investigation report was received 5/18/07. Two wells were sampled, one well was dry. Both wells had concentrations of MTBE that exceeded standards. Consultant will be submitting an additional investigation WP. Quarterly sampling will continue. 7/2/08 - Haggerty: assumed project management from Chris Milack 9/19/08 - Haggerty: approved SI workplan 11/25/08 - Haggerty: SI workplan altered due to the presence of oil-cooled high pressure gas mains along 24th Street. See email and revised figure in edocs 4/20/09 - Haggerty: approved SIR with the following comments: 1. Add Tertiary Butyl Alcohol (TBA) to the groundwater sampling protocol. 2. The 12 abandoned 550gal tanks must be removed as well as the former dispenser areas. Provide a UST Removal work plan within 60 days of the receipt of this email. 3. I agree with waiting 2 quarters before further groundwater delineation, if any, is performed. 6/19/09 - Haggerty: had conference call with Ken Drake from ExxonMobil and Kleinfelder. ExxonMobil states they are not willing to remove the tanks because there is an issue of who owns the tanks. They will gather more information and get back to me. PM forwarded this spill to Scott Owens (OGC) for follow-up May 2010 - Due to various underground utilities, off-site delineation is proving to be difficult. PM instructed Mobil to get access to a property across 24th Street to install a MW. This appears to be our only option of delineation at this time. Discontinued EFT events due to poor |

Map ID  
Direction  
Distance  
Elevation

MAP FINDINGS

Site

Database(s)

EDR ID Number  
EPA ID Number

**EXXONMOBIL (Continued)**

**S100144732**

recovery, really tight soil July 2010 - EM granted access to off-site location to complete delineation August 2010 - Offsite well well installed 8/3 February 2011 - offsite well show high levels of gasoline contamination (20,000ppb BTEX) but little MTBE. On-site contamination predominately MTBE June 2011 - SSUR overdue July 2011 - reviewed SSUR. EM continues to only propose continued gw sampling when the site obviously needs active remediation. Left message with Jackie Fawcett, EM, to discuss August 2011 - sent email requiring ExxonMobil to submit a Pilot Test work plan to address both soil and groundwater contamination within 45 days (due 9/17/11) Sept. 2011 - approved Feasibility study work plan for SVE/AS January 2012 - EM switched consultant's to GES. SVE/AS pilot test failed, not viable. Heavy BTEX dissolved concentrations encountered in new wells (50,000+ppb) February 2012 - discussing the site on 2/28/12 when EM and GES come to Albany. My conceptual model changed since the new gw data came in April 2012 - EM's SVE pilot test was a complete failure based on the lithology. Tank/line removal, over-excavation is the only viable solution to source removal. EM states they won't remove the tanks because some were sold to the owner. PM needs assistance from OGC August 2012 - With OGC's involvement, EM has agreed to drill through the tanks which will only prove that EM is responsible for removing the tanks December 2012 - Wells in the former tank area should have been installed at this point but I was unable to confirm with the GES PM. January 2, 2012 - according to GES Project Manager, installation of tank field wells was delayed. Installation will begin 1/8/13 May 2013 - OGC and EM legal contacted regarding this site. The groundwater is grossly contaminated (80,000ppb of VOCs). Dept. required EM to excavate the source (old tanks and associated contaminated soil) but EM won't sign a Consent Order or perform the work. EM already performed an SVE/AS pilot test which failed. Now, EM wants to perform another SVE pilot test October 28 2013 - ExxonMobil has agreed to sign the Consent Order and remove the tanks and contaminated soil. Workplan due in 30 days December 2013 - PM sent comment letter to ExxonMobil. The work plan was revised and resubmitted. Currently under review January 6, 2014 - revised workplan approved April 2014 - Excavation work plan approved in January but we are still waiting on the access agreement with the property owner September 2014 - Haggerty: excavation per the RAP complete January 2015 - Haggerty: post-excavation MWs installed. PM required 4 quarters of performance groundwater monitoring."  
Remarks: "TANK-TEST FAILURE. ISOLATE, REPAIR, AND RE-TEST."

All TTF:

Facility ID: 8703559  
Spill Number: 8703559  
Spill Tank Test: 1531247  
Site ID: 126157  
Tank Number: Not reported  
Tank Size: 0  
Material: 0009  
EPA UST: Not reported  
UST: Not reported  
Cause: Not reported  
Source: Not reported  
Test Method: 00  
Test Method 2: Unknown  
Leak Rate: .00  
Gross Fail: Not reported

Map ID  
Direction  
Distance  
Elevation

MAP FINDINGS

Site

Database(s)

EDR ID Number  
EPA ID Number

**EXXONMOBIL (Continued)**

**S100144732**

Modified By: Spills  
Last Modified Date: Not reported

All Materials:

Site ID: 126157  
Operable Unit ID: 907446  
Operable Unit: 01  
Material ID: 469788  
Material Code: 0009  
Material Name: gasoline  
Case No.: Not reported  
Material FA: Petroleum  
Quantity: .00  
Units: G  
Recovered: .00  
Oxygenate: Not reported

SPILLS:

Facility ID: 9806222  
Facility Type: ER  
Spill Number: 9806222  
DER Facility ID: 109106  
Site ID: 72767  
DEC Region: 2  
Closed Date: 2007-09-17  
Spill Cause: Other  
Spill Class: C3  
SWIS: 2401  
Spill Date: 1998-08-19  
Investigator: WXSUN  
Referred To: SEE SPILL # 87-03559  
Reported to Dept: 1998-08-19  
CID: 257  
Water Affected: Not reported  
Spill Source: Commercial/Industrial  
Spill Notifier: Other  
Cleanup Ceased: Not reported  
Cleanup Meets Std: False  
Last Inspection: Not reported  
Recommended Penalty: False  
UST Trust: True  
Remediation Phase: 0  
Date Entered In Computer: 1998-08-19  
Spill Record Last Update: 2013-12-06  
Spiller Name: Not reported  
Spiller Company: BATROUNI S/S  
Spiller Address: Not reported  
Spiller Company: 001  
Contact Name: DAVID EKSTRAND  
DEC Memo: "3/17/06 - Nathan - Another spill, 8703559, at the same location may be handled by a PRP. Next step, the owner at the time of this spill needs to be determined as it may be different from the '87 spill. 7/8/05 - Nathan - File review Site Assessment Report (8/27/98) 12X550 tanks closed in place. One waste oil tank remains in place passed test (6/23/98). Three Borings drilled, PID reading of 400 ppm in one.

Map ID  
Direction  
Distance  
Elevation

MAP FINDINGS

Site

Database(s)

EDR ID Number  
EPA ID Number

**EXXONMOBIL (Continued)**

**S100144732**

End points where below STARS. GW ~ 600 ppb Benzene. There are other gas stations in the area. Prior to Sept, 2004 data translation this spill Lead\_DEC Field was ROMMEL TRANSFERRED FROM TIBBE TO ROMMEL 04/12/04 11/02/06 Reassigned from Rommel to Sun.(MS) 8/1/07: C. Milack is DEC project manager for spill #87-03559. (JS/MS) 8/13/07: GW investigation report was received in May 2007 in which one well was dry and two indicated MTBE in concentrations exceeding GW standards. Consultant is to submit an additional work plan. (JS/MS) 9/18/07: This spill was closed on 9/17/07. The spill case will be tracked and remediated under spill number 87-03559, project manager C. Milack. (JS/MS)"

Remarks: "old gas station property and caller did some soil samples and found contaminated soil on property"

All Materials:

Site ID: 72767  
Operable Unit ID: 1063870  
Operable Unit: 01  
Material ID: 317395  
Material Code: 0009  
Material Name: gasoline  
Case No.: Not reported  
Material FA: Petroleum  
Quantity: .00  
Units: G  
Recovered: .00  
Oxygenate: Not reported

416  
NE  
1/4-1/2  
0.486 mi.  
2564 ft.

**HAMILTON AVE PIERS  
19TH & 18TH STREETS  
BROOKLYN, NY 11232**

**NY HSWDS S108146265  
N/A**

**Relative:  
Lower**

HSWDS:

Facility ID: HS2031  
Region: 2  
Facility Status: Unknown  
Owner Type: U  
Owner: Strober Realty  
Owner Address: 550 Hamilton Ave  
Owner Phone: Unknown  
Operator Type: Unknown  
Operator: Same  
Operator: Same  
Operator Phone: Same  
EPA ID: NYD980768733  
Registry: Is or was on NYS Registry of Inactive Haz Waste Disposal Sites  
Registry Site ID: 224007  
RCRA Permitted: Unknown  
Site Code: Leaking tanks, drums, lagoons, other containers  
Owner City State: Brooklyn  
Operator City State: Not reported  
Quadrangle: Brooklyn  
Latitude: 40 40 06 N  
Longitude: 74 00 04 W  
Acres: 0.00

**Actual:  
0 ft.**

Map ID  
Direction  
Distance  
Elevation

MAP FINDINGS

Site

Database(s)

EDR ID Number  
EPA ID Number

**HAMILTON AVE PIERS (Continued)**

**S108146265**

Operator Date: 1967  
Close Date: 1979  
Completed: Phase 2  
Active: No  
PCB's Disposed: No  
Pesticides Disposed: No  
Metals Disposed: Yes  
Asbestos Disposed: No  
Volatile Organic Compounds Disposed: Yes  
Semi Volatile Organic Compounds Disposed: Yes  
Analytical Info Exists for Air: Not reported  
Analytical Info Exists for Ground: Groundwater  
Analytical Info Exists for Surface: Not reported  
Analytical Info Exists for Sediments: Not reported  
Analytical Info Exists for Surface: Surface Soil  
Analytical Info Exists for Substance: Subsurface Soil  
Analytical Info Exists for Waste: Not reported  
Analytical Info Exists for Leachate: Not reported  
Analytical Info Exists for EP Toxicity: EPTox  
Analytical Info Exists for TCLP: Not reported  
Threat to Environment/Public Health: Environmental  
Surface Water Contamination: Yes  
Surface Water Body Class: Unknown  
Groundwater Contamination: Yes  
Groundwater Classification: Unknown  
Drinking Water Contamination: Unknown  
Drinking Water Supply is Active: Unknown  
Any Known Fish or Wildlife: Unknown  
Hazardous Exposure: Yes  
Site Has Controlled Access: Yes  
Ambient Air Contamination: Unknown  
Direct Contact: Yes  
EPA Hazardous Ranking System Score: 5.80  
Inventory: F  
Nefrap: T  
Mailing: Not reported  
Tax Map No: Not reported  
Qualify: 0  
Next Action: Not reported  
Agencies: Not reported  
Air: Not reported  
Building: Not reported  
Site Desc: Not reported  
Drink: Not reported  
Eptox: Not reported  
Fish: Not reported  
Ground: Not reported  
Ground Desc: Not reported  
Hazardous Threat: Not reported  
Haz Threat Desc: Not reported  
Leachate: Not reported  
Preparer: Not reported  
Sediment: Not reported  
Soil: Not reported  
Surface: Not reported  
Status: Not reported  
Surface Soil: Not reported



Map ID  
 Direction  
 Distance  
 Elevation

MAP FINDINGS

Site

Database(s)

EDR ID Number  
 EPA ID Number

**HAMILTON AVE PIERS (Continued)**

**S108146265**

Surface: Not reported  
 TCLP: Not reported  
 Waste: Not reported

**BF417**  
**NE**  
**1/4-1/2**  
**0.491 mi.**  
**2595 ft.**

**HESS TERMINAL RACK 12**  
**764 COURT STREET**  
**BROOKLYN, NY**

**NY LTANKS**  
**NY Spills**

**S102147764**  
**N/A**

**Site 1 of 8 in cluster BF**

**Relative:**  
**Higher**

**LTANKS:**

**Actual:**  
**2 ft.**

Facility ID: 0110576  
 Site ID: 253896  
 Closed Date: 2002-03-04  
 Spill Number: 0110576  
 Spill Date: 2002-02-05  
 Spill Cause: Tank Overfill  
 Spill Source: Gasoline Station or other PBS Facility  
 Spill Class: C4  
 Cleanup Ceased: Not reported  
 SWIS: 2401  
 Investigator: JBVOUGHT  
 Referred To: Not reported  
 Reported to Dept: 2002-02-05  
 CID: 397  
 Water Affected: Not reported  
 Spill Notifier: Affected Persons  
 Last Inspection: Not reported  
 Recommended Penalty: False  
 Meets Standard: False  
 UST Involvement: False  
 Remediation Phase: 0  
 Date Entered In Computer: 2002-02-05  
 Spill Record Last Update: 2002-03-04  
 Spiller Name: Not reported  
 Spiller Company: UNK  
 Spiller Address: UNK  
 Spiller County: 999  
 Spiller Contact: CALLER  
 Spiller Phone: Not reported  
 Spiller Extention: Not reported  
 DEC Region: 2  
 DER Facility ID: 321927  
 DEC Memo: "Prior to Sept, 2004 data translation this spill Lead\_DEC Field was VOUGHT 3/4/2002-VOUGHT-Spoke with Scott Douglas (Hess) who stated that the spill was cleaned by Allstate Power and Vacuuming using Speedy Dry. The spill was on concrete and no sewers or drains were affected. Spill closed by Vought."

Remarks: "caller states that one of the drivers was filling his tank truck and overfilled truck spilling some oil. clean up crew is en route"

**All Materials:**

Site ID: 253896  
 Operable Unit ID: 849049  
 Operable Unit: 01  
 Material ID: 528196  
 Material Code: 0003A  
 Material Name: #6 fuel oil

Map ID  
Direction  
Distance  
Elevation

MAP FINDINGS

Site

Database(s)

EDR ID Number  
EPA ID Number

**HESS TERMINAL RACK 12 (Continued)**

**S102147764**

Case No.: Not reported  
Material FA: Petroleum  
Quantity: 10.00  
Units: G  
Recovered: .00  
Oxygenate: Not reported

**SPILLS:**

Facility ID: 0911799  
Facility Type: ER  
Spill Number: 0911799  
DER Facility ID: 373569  
Site ID: 424639  
DEC Region: 2  
Closed Date: 2010-02-05  
Spill Cause: Other  
Spill Class: Not reported  
SWIS: 2401  
Spill Date: 2010-02-04  
Investigator: vszhune  
Referred To: Not reported  
Reported to Dept: 2010-02-04  
CID: Not reported  
Water Affected: Not reported  
Spill Source: Major Facility (MOSF) > 400,000 gal  
Spill Notifier: Other  
Cleanup Ceased: Not reported  
Cleanup Meets Std: False  
Last Inspection: Not reported  
Recommended Penalty: False  
UST Trust: False  
Remediation Phase: 0  
Date Entered In Computer: 2010-02-04  
Spill Record Last Update: 2010-02-22  
Spiller Name: PETE HAID  
Spiller Company: HESS TERMINAL  
Spiller Address: 764 COURT ST  
Spiller Company: 999  
Contact Name: PETE HAID  
DEC Memo: "01/04/10- Zhune spoke to Pete Haid from Hess Terminal 732-841-7935. He said spill is approximately 10 gallons. It's contained. It's been cleanup by Hess workers. Mostly clean. They have to wash the stain on the concrete. No soil, No drainage impacted. 01/05/10- Zhune spoke to Pete. He confirmed that spill has been cleaned up. He will send a closure letter. "

Remarks: "Caller reporting a spill of #6 fuel oil. Spill is contained."

**All Materials:**

Site ID: 424639  
Operable Unit ID: 1180401  
Operable Unit: 01  
Material ID: 2174288  
Material Code: 0003A  
Material Name: #6 fuel oil  
Case No.: Not reported  
Material FA: Petroleum

Map ID  
Direction  
Distance  
Elevation

MAP FINDINGS

Site

Database(s)

EDR ID Number  
EPA ID Number

**HESS TERMINAL RACK 12 (Continued)**

**S102147764**

Quantity: 10.00  
Units: G  
Recovered: Not reported  
Oxygenate: Not reported

Facility ID: 9313521  
Facility Type: ER  
Spill Number: 9313521  
DER Facility ID: 202598  
Site ID: 212271  
DEC Region: 2  
Closed Date: 1995-01-06  
Spill Cause: Equipment Failure  
Spill Class: C3  
SWIS: 2401  
Spill Date: 1994-02-17  
Investigator: SIGONA  
Referred To: Not reported  
Reported to Dept: 1994-02-17  
CID: Not reported  
Water Affected: Not reported  
Spill Source: Major Facility (MOSF) > 400,000 gal  
Spill Notifier: Responsible Party  
Cleanup Ceased: 1995-01-06  
Cleanup Meets Std: True  
Last Inspection: Not reported  
Recommended Penalty: False  
UST Trust: False  
Remediation Phase: 0  
Date Entered In Computer: 1994-02-22  
Spill Record Last Update: 2004-03-29  
Spiller Name: Not reported  
Spiller Company: HESS OIL COMPANY  
Spiller Address: Not reported  
Spiller Company: 999  
Contact Name: Not reported  
DEC Memo: ""  
Remarks: "PUMP SEAL LEAKED - SPILL CONTAINED IN SNOW ON STONE - CLEAN UP IN PROGRESS. DEC INVESTIGATED"

All Materials:

Site ID: 212271  
Operable Unit ID: 991980  
Operable Unit: 01  
Material ID: 388895  
Material Code: 0003A  
Material Name: #6 fuel oil  
Case No.: Not reported  
Material FA: Petroleum  
Quantity: 1500.00  
Units: G  
Recovered: .00  
Oxygenate: Not reported

MAP FINDINGS

Map ID  
 Direction  
 Distance  
 Elevation

Site

Database(s)

EDR ID Number  
 EPA ID Number

**BF418**    **HESS BROOKLYN TERMINAL**  
**NE**        **722 COURT ST**  
**1/4-1/2**    **BROOKLYN, NY 11231**  
**0.491 mi.**  
**2595 ft.**    **Site 2 of 8 in cluster BF**

**NY LTANKS**    **S102141580**  
**NY Spills**     **N/A**

**Relative:**  
**Higher**

LTANKS:

**Actual:**  
**2 ft.**

Facility ID: 0310372  
 Site ID: 246722  
 Closed Date: 2003-12-10  
 Spill Number: 0310372  
 Spill Date: 2003-12-08  
 Spill Cause: Tank Overfill  
 Spill Source: Major Facility (MOSF) > 400,000 gal  
 Spill Class: C4  
 Cleanup Ceased: Not reported  
 SWIS: 2401  
 Investigator: SMSANGES  
 Referred To: Not reported  
 Reported to Dept: 2003-12-08  
 CID: 444  
 Water Affected: Not reported  
 Spill Notifier: Responsible Party  
 Last Inspection: Not reported  
 Recommended Penalty: False  
 Meets Standard: False  
 UST Involvement: False  
 Remediation Phase: 0  
 Date Entered In Computer: 2003-12-08  
 Spill Record Last Update: 2004-04-07  
 Spiller Name: HOWARD GOLDMAN  
 Spiller Company: HESS TERMINAL  
 Spiller Address: 722 COURT STREET  
 Spiller County: 001  
 Spiller Contact: HOWARD GOLDMAN  
 Spiller Phone: (732) 750-7004  
 Spiller Extention: Not reported  
 DEC Region: 2  
 DER Facility ID: 202598  
 DEC Memo: "Prior to Sept, 2004 data translation this spill Lead\_DEC Field was SANGESLAND Spill at Terminal Rack All Cleaned up on site"  
 Remarks: "Customer overfilled a compartment in the truck, and it is being cleaned up right now, it was contained in the loading rack area."

All Materials:

Site ID: 246722  
 Operable Unit ID: 878033  
 Operable Unit: 01  
 Material ID: 499232  
 Material Code: 0003A  
 Material Name: #6 fuel oil  
 Case No.: Not reported  
 Material FA: Petroleum  
 Quantity: 30.00  
 Units: G  
 Recovered: .00  
 Oxygenate: Not reported

Map ID  
Direction  
Distance  
Elevation

MAP FINDINGS

Site

Database(s)

EDR ID Number  
EPA ID Number

**HESS BROOKLYN TERMINAL (Continued)**

**S102141580**

**SPILLS:**

Facility ID: 0900939  
Facility Type: ER  
Spill Number: 0900939  
DER Facility ID: 362065  
Site ID: 412899  
DEC Region: 2  
Closed Date: 2009-05-12  
Spill Cause: Equipment Failure  
Spill Class: C4  
SWIS: 2401  
Spill Date: 2009-04-23  
Investigator: SFRAHMAN  
Referred To: Not reported  
Reported to Dept: 2009-04-23  
CID: Not reported  
Water Affected: Not reported  
Spill Source: Major Facility (MOSF) > 400,000 gal  
Spill Notifier: Other  
Cleanup Ceased: Not reported  
Cleanup Meets Std: False  
Last Inspection: Not reported  
Recommended Penalty: False  
UST Trust: False  
Remediation Phase: 0  
Date Entered In Computer: 2009-04-23  
Spill Record Last Update: 2009-05-12  
Spiller Name: OPERATOR  
Spiller Company: HESS  
Spiller Address: 722 COURT ST  
Spiller Company: 999  
Contact Name: OPERATOR  
DEC Memo: "05/12/09 Left a messege for John Geitner to follow up on the spill.(sr) \*\* Rec'd a letter that states spill clean up was completed.Ken's Marine was contracted to clean up the spill. Spill was caused by a hose burst during a product transfer from a tanker truck to tank.Product released onto asphalt and a soil area covered by gravel, 15x15' in size.All liquid was removed from the pump containment,impacted gravel and soil was excavated and drummed for dispoal.Affected area was restored using clean gravel.No ground water was impacted, according to Hess.No end point sample was taken.I spoke with John Geitner of Hess Oil and he indicated that most of the spill was on the surface and it was recovered. Therefore, no sample was taken.(sr)\*\*"  
Remarks: "Diesel went onto asphalt and gravel; spill is contain; soil responder en route"

**All Materials:**

Site ID: 412899  
Operable Unit ID: 1169353  
Operable Unit: 01  
Material ID: 2161005  
Material Code: 0008  
Material Name: diesel  
Case No.: Not reported  
Material FA: Petroleum  
Quantity: 15.00

Map ID  
Direction  
Distance  
Elevation

MAP FINDINGS

Site

Database(s)

EDR ID Number  
EPA ID Number

**HESS BROOKLYN TERMINAL (Continued)**

**S102141580**

Units: G  
Recovered: Not reported  
Oxygenate: Not reported

Facility ID: 0904224  
Facility Type: ER  
Spill Number: 0904224  
DER Facility ID: 365444  
Site ID: 416369  
DEC Region: 2  
Closed Date: 2009-07-13  
Spill Cause: Equipment Failure  
Spill Class: Not reported  
SWIS: 2401  
Spill Date: 2009-07-11  
Investigator: jbvought  
Referred To: Not reported  
Reported to Dept: 2009-07-11  
CID: Not reported  
Water Affected: Not reported  
Spill Source: Unknown  
Spill Notifier: Other  
Cleanup Ceased: Not reported  
Cleanup Meets Std: False  
Last Inspection: Not reported  
Recommended Penalty: False  
UST Trust: False  
Remediation Phase: 0  
Date Entered In Computer: 2009-07-11  
Spill Record Last Update: 2009-07-13  
Spiller Name: Not reported  
Spiller Company: GASKET  
Spiller Address: Not reported  
Spiller Company: 999  
Contact Name: SAME AS ABOVE  
DEC Memo:

Remarks: "07/13/09-Vought-Primary off-hours responder. Vought called and spoke to John Geitner (908-358-3436) and spill of approximately 1 gallon spray caused by failed gasket on a piping manifold resulting into oil spray on barge containment and on dock. One gallon total estimate of spill. Kens Marine onsite to clean dock and barge pan. Sheen observed in Gowanus as a result. Spill closed by Vought due to insignificant spill amount to surface water and immediate response by Hess."  
"# 6 oil sprayed while bardge transfer. Kens marine will be responding for clean up at this time."

All Materials:  
Site ID: 416369  
Operable Unit ID: 1172681  
Operable Unit: 01  
Material ID: 2164552  
Material Code: 0003A  
Material Name: #6 fuel oil  
Case No.: Not reported  
Material FA: Petroleum  
Quantity: Not reported  
Units: Not reported  
Recovered: Not reported

Map ID  
Direction  
Distance  
Elevation

MAP FINDINGS

Site

Database(s)

EDR ID Number  
EPA ID Number

**HESS BROOKLYN TERMINAL (Continued)**

**S102141580**

Oxygenate: Not reported

Facility ID: 1206274  
Facility Type: ER  
Spill Number: 1206274  
DER Facility ID: 365444  
Site ID: 469268  
DEC Region: 2  
Closed Date: 2012-09-28  
Spill Cause: Other  
Spill Class: C4  
SWIS: 2401  
Spill Date: 2012-09-25  
Investigator: SMSANGES  
Referred To: Not reported  
Reported to Dept: 2012-09-25  
CID: Not reported  
Water Affected: Not reported  
Spill Source: Commercial/Industrial  
Spill Notifier: Responsible Party  
Cleanup Ceased: Not reported  
Cleanup Meets Std: False  
Last Inspection: Not reported  
Recommended Penalty: False  
UST Trust: False  
Remediation Phase: 0  
Date Entered In Computer: 2012-09-25  
Spill Record Last Update: 2012-09-28  
Spiller Name: PAUL MARINO  
Spiller Company: HESS CORP  
Spiller Address: 722 COURT ST  
Spiller Company: 999  
Contact Name: PAUL MARINO  
DEC Memo: "Sangesland spoke to Paul at Hess. He says spill was contained to cement area, no drains. Cleanup complete."  
Remarks: "Spilled during testing into contained area. FD on scene during testing. Cleanup is underway."

All Materials:  
Site ID: 469268  
Operable Unit ID: 1219162  
Operable Unit: 01  
Material ID: 2217632  
Material Code: 0028A  
Material Name: ethylene glycol  
Case No.: 00107211  
Material FA: Hazardous Material  
Quantity: Not reported  
Units: Not reported  
Recovered: Not reported  
Oxygenate: Not reported

Facility ID: 0408742  
Facility Type: ER  
Spill Number: 0408742  
DER Facility ID: 202598

Map ID  
Direction  
Distance  
Elevation

MAP FINDINGS

Site

Database(s)

EDR ID Number  
EPA ID Number

**HESS BROOKLYN TERMINAL (Continued)**

**S102141580**

Site ID: 333479  
DEC Region: 2  
Closed Date: 2004-12-03  
Spill Cause: Equipment Failure  
Spill Class: C4  
SWIS: 2401  
Spill Date: 2004-11-08  
Investigator: JXZHAO  
Referred To: Not reported  
Reported to Dept: 2004-11-08  
CID: 407  
Water Affected: Not reported  
Spill Source: Gasoline Station or other PBS Facility  
Spill Notifier: Other  
Cleanup Ceased: Not reported  
Cleanup Meets Std: False  
Last Inspection: Not reported  
Recommended Penalty: False  
UST Trust: False  
Remediation Phase: 0  
Date Entered In Computer: 2004-11-08  
Spill Record Last Update: 2004-12-03  
Spiller Name: Not reported  
Spiller Company: PETROLUEM TANK CLEANERS  
Spiller Address: Not reported  
Spiller Company: 001  
Contact Name: ED THERIAULT  
DEC Memo: "site visit conducted by zhao PTC is the RP and took care of it's responsibility."

Remarks: "Contained in the tank field, tank 11, cleanup has begun."

All Materials:

Site ID: 333479  
Operable Unit ID: 1095634  
Operable Unit: 01  
Material ID: 575755  
Material Code: 0002A  
Material Name: #4 fuel oil  
Case No.: Not reported  
Material FA: Petroleum  
Quantity: 50.00  
Units: G  
Recovered: .00  
Oxygenate: Not reported

Site ID: 333479  
Operable Unit ID: 1095634  
Operable Unit: 01  
Material ID: 575772  
Material Code: 0001A  
Material Name: #2 fuel oil  
Case No.: Not reported  
Material FA: Petroleum  
Quantity: .00  
Units: G  
Recovered: .00  
Oxygenate: Not reported



Map ID  
Direction  
Distance  
Elevation

MAP FINDINGS

Site

Database(s)

EDR ID Number  
EPA ID Number

**HESS BROOKLYN TERMINAL (Continued)**

**S102141580**

Facility ID: 0910815  
Facility Type: ER  
Spill Number: 0910815  
DER Facility ID: 365444  
Site ID: 423585  
DEC Region: 2  
Closed Date: 2010-01-06  
Spill Cause: Human Error  
Spill Class: C4  
SWIS: 2401  
Spill Date: 2010-01-06  
Investigator: SFRAHMAN  
Referred To: Not reported  
Reported to Dept: 2010-01-06  
CID: Not reported  
Water Affected: Not reported  
Spill Source: Commercial/Industrial  
Spill Notifier: Other  
Cleanup Ceased: Not reported  
Cleanup Meets Std: False  
Last Inspection: Not reported  
Recommended Penalty: False  
UST Trust: False  
Remediation Phase: 0  
Date Entered In Computer: 2010-01-06  
Spill Record Last Update: 2010-01-06  
Spiller Name: Not reported  
Spiller Company: HESS  
Spiller Address: Not reported  
Spiller Company: 999  
Contact Name: MIKE MATRI  
DEC Memo: "Minor spill, contained and cleaned up.(sr)"  
Remarks: "spill at loading rack/contained and cleaned"

All Materials:

Site ID: 423585  
Operable Unit ID: 1179396  
Operable Unit: 01  
Material ID: 2173064  
Material Code: 0003A  
Material Name: #6 fuel oil  
Case No.: Not reported  
Material FA: Petroleum  
Quantity: 10.00  
Units: G  
Recovered: Not reported  
Oxygenate: Not reported

Facility ID: 9002896  
Facility Type: ER  
Spill Number: 9002896  
DER Facility ID: 202598  
Site ID: 246729  
DEC Region: 2  
Closed Date: Not reported  
Spill Cause: Equipment Failure  
Spill Class: B3

Map ID  
Direction  
Distance  
Elevation

MAP FINDINGS

Site

Database(s)

EDR ID Number  
EPA ID Number

**HESS BROOKLYN TERMINAL (Continued)**

**S102141580**

SWIS: 2401  
Spill Date: 1990-06-12  
Investigator: VXBREVDO  
Referred To: Not reported  
Reported to Dept: 1990-06-13  
CID: Not reported  
Water Affected: Not reported  
Spill Source: Major Facility (MOSF) > 400,000 gal  
Spill Notifier: Responsible Party  
Cleanup Ceased: Not reported  
Cleanup Meets Std: False  
Last Inspection: Not reported  
Recommended Penalty: False  
UST Trust: False  
Remediation Phase: 5  
Date Entered In Computer: 1990-06-13  
Spill Record Last Update: 2017-10-26  
Spiller Name: PETER HAID  
Spiller Company: AMERADA HESS COMPANY  
Spiller Address: 1 HESS PLAZA  
Spiller Company: 001  
Contact Name: Not reported  
DEC Memo: "02/29/13 - LZ The 01/26/12 report by EnviroTrac Ltd.(eDocs) notes that from October to December 2011, 0.86 gallon of LNAPL was recovered. Hess to continue monthly well gauging and EFR events with the installation of absorbent socks in wells that contain product. The next update report, which will summarize site activities from January 2012 through March 2012, will be submitted to NYSDEC in April 2012. 12/16/11 - LZ The October 2011 Report by EnviroTrac Ltd.(eDocs) notes that in July 2011 September 2011 30 monitoring wells were gauged and enhanced fluid recovery conducted on select wells. LNAPL (max): July: 0.29 feet (MW-13); August: 0.26 feet (RW-1); September: 1.01 feet (MW-13) LNAPL Recovered: 1.61 gallons (this monitoring period) LNAPL Recovered: 2,614 gallons (to date).Hess will to continue monthly well gauging and EFR events with the installation of absorbent socks in wells that contain product. The next update report, which will summarize site activities from October 2011through December December 2011, will be submitted to NYSDEC in January 2012. 09-19-11- LZ The April - June 2011 Report in eDocs. The nex report in October 30, 2011. 05/03/11 - LZ The Update Report, dated April 29, 2011 by EnvironTrac, summarizes remedial activities from January to March 2011(eDocs). Twenty nine monitoring wells and one recovery well were gauged monthly. Enhanced fluid recovery was performed weekly on selected wells. Total of 0.31 gallon of free product was recovered. Hess will continue monthly well gauging and weekly enhanced fluid recovery. In addition, Hess will explore other options of free product recovery. The next report will be submitted in July 2011. 01/20/11 - LZ The January 17, 2011 quarterly report (eDocs) shows that the facility conducts weekly vacuum enhanced fluid recovery. Slightly more than 1 gallon of free product was recovered. The next report will be submitted in April 2011. 11/2/10 - LZ The October 25, 2010 quarterly report (eDocs) shows that the facility conducts weekly vacuum enhanced fluid recovery. Slightly more than 0.2 gallon of free product was recovered. The highest thickness of free product was noted in MW-13 (0.25 foot). 11-2-10 - LZ The Update Report, dated July 30, 2010, by EnvironTrac, summarizes remedial activities from April through June 2010 (eDocs). Twenty nine monitoring wells and one

**HESS BROOKLYN TERMINAL (Continued)**

**S102141580**

recovery well were gauged monthly. Enhanced fluid recovery was performed weekly on selected wells. Total of 2,175 gallons of fluids were recovered, and 0.21 gallon of free product were recovered. Hess will continue monthly well gauging and weekly enhanced fluid recovery

05/12/10 - LZ The April 30th quarterly report (eDocs) shows that the facility conducts weekly vacuum enhanced fluid recovery. The highest thickness of free product was noted in RW-1 (0.93 foot). 01/28/10 - LZ Reviewed the EnviroTrac Ltd January 28, 2010 quarterly report (eDocs) containing recovery data from October 2009 through December 2009. The report shows that 1.79 gallons of free product were recovered during this period. The highest thickness of free product was in RW-1 (0.9 foot) and 10 wells of 30 total monitoring wells exhibited the presence of free product. 02/18/10 - LZ Reviewed the January 28, 2010 Remedial Action Plan (RAP)(eDocs) prepared by EnviroTrac Ltd. The RAP provides the status of remediation at the site and evaluates four methods that might be used to expedite the remedial process; excavation, chemical injection, groundwater treatment, and enhanced fluid recovery are assessed by their feasibilities and associated risks. Approved your recommendation that enhanced fluid recovery be continued since EnviroTrac Ltd asserts that only this remedial option does not compromise the integrity of storage tanks. NYSDEC requires that the frequency of enhanced fluid recovery be increased temporarily from twice a month to weekly. Starting March 1, 2010, the weekly events must be performed for at least six months. After this period, recovery data will be evaluated, and a future configuration of enhanced fluid recovery will be determined. 01/28/10 - LZ I received the January 28, 2010 quarterly report (eDocs) containing recovery data. It is under review. 10/29/09 - LZ As a result of today's meeting between DEC and Ed Russo of EnviroTrac and Donald Bull of Hess-Woodbridge, by February 1, 2010, NYSDEC will receive a report on the extent of contamination and the evaluation of feasible options to expedite remediation in the area south of Tanks 9409 and 9410. 10/08/09 - LZ EnviroTrac e-mailed missing information about volume of recovered LNAPL (eDocs). 09/25/09 - LZ The September 16, 2009, EnviroTrac report (eDocs) provides the results of monthly gauging of 29 monitoring wells and 1 recovery well. Eleven wells exhibited LNAPL. In January, the maximum thickness was 0.55 foot (MW-8a); February - 2.16 feet (MW-13); March - 0.32 (RW-1); April - 0.56 foot (RW-1); May - 0.59 foot (MW-13); June - 0.84 foot (RW-1); July - 0.26 foot (MW-13); August - 1.15 feet (MW-13); and September - 0.31 foot (RW-1). No information about volume of recovered free-phase product (I e-mailed them requesting this information and a meeting on October 29th). The report was received with a delay because miscommunication between Hess and EnviroTrac (this consultant replaced Delta Consultants, Inc). The next report before January 31, 2010. 03/10/08 - LZ During November 2007 - January 2008, 6,25 gallons of LNAPL were recovered, a Delta Consultants, Inc. quarterly report informs. Enhanced fluid recovery events were conducted twice a month at a number of monitoring wells that reveal the presence of free product. On November 13, 2007, the highest thickness of LNAPL was in MW-13 (0.67 feet) and in RW-1 (0.38 feet). On November 11, 2007, MW-13 revealed 0.77 feet of LNAPL and RW-1 0.33 feet. On January 9, 2008, MW-13 had 0.88 feet of free product and RW-1 had 0.29 feet of free product. Delta Consultants, Inc., propose continuation of bi-monthly recovery activities. 12/12/07 - Zielinski Delta Environmental Consultants' report covers August-October 2007 free product recovery activities. According to the report, 6.61

Map ID  
Direction  
Distance  
Elevation

MAP FINDINGS

Site

Database(s)

EDR ID Number  
EPA ID Number

**HESS BROOKLYN TERMINAL (Continued)**

**S102141580**

gallons of LNAPL were removed in this period. Since June 1998, when recovery system was installed, 2,518 gallons of LNAPL were recovered. Free product was detected in a number of wells: MW-8 (0.01 feet), MW-8A (0.14 feet), MW-13 (0.5 feet), RW-1 (0.26 feet), MW-15 (0.32 feet), MW-19 (0.05 feet), MW-17 (0.27 feet), and MW-20 (0.13 feet). Delta, on behalf of Hess, intends to continue twice-a-month operations using the enhanced fluid recovery system. 08/31/07 - Zielinski Delta Environmental Consultants, Inc., provides a report on remedial activities for May -July 2007. Total 5.56 gallons of LNAPL were recovered. In May, LNAPL was recovered from wells MW-8A 0.07 MW-13 0.08 feet, MW-17 0.17 feet, MW-20, 0.08 feet, RW-1 0.08 feet. In June, LNAPL was recovered from MW-8 0.07 feet, MW-8A 0.05 feet, MW-13 0.03 feet, MW-17 0.06 feet, MW-19 0.06 feet, MW-20, 0.07 feet, RW-1 0.40 feet. In July, LNAPL was recovered from MW-8 0.07 feet, MW-8A 0.12 feet, MW-11 0.11 feet, MW-13 0.39 feet, MW-14 0.28 feet, MW-15 0.08 feet, MW-20 0.16 feet, RW-1 0.15 feet. since 1990, 2,541 gallons of free product were recovered. The next progress report will be submitted on December 8, 2007. 06/22/07 - Zielinski Delta Environmental Consultants, Inc., in its report of June 8, 2007, provides information on the quantity of LNAPL recovered during February- April 2007. Total of 5.36 gallons of LNAPL was pumped out from wells MW-8A, MW-13, MW-14, MW-20, and RW-1. Since June 1999, 2,506 gallons of free product have been recovered. The next progress report will be submitted on September 8, 2007. 03/21/07 - Zielinski A site status report, prepared by Delta Environmental Consultants, Inc., includes data collected during November 2006 to January 2007. LNAPL was recovered from wells MW-13, MW-17, RW-1. Free product was also found in MW-8, MW-8a, MW-11, MW-12, MW-13, MW-14, MW-19, MW-20. The next progress report will be submitted on June 8, 2007. 12/15/06 - Zielinski The Fourth Quarter STIP Agreement Progress Report, prepared by Hess Corporation, indicates that free product exists in Wells MW-13 and MW-8(RW1). The facility uses an enhanced fluid recovery system to remove LPH. Prior to Sept, 2004 data translation this spill Lead\_DEC Field was ZHAO This spill site has been consolidated under spill No. 9002896. 4/21/04 - This project is re-assigned to Zhao from Sigona. 06/29/12 - THIS SPILL CASE HAS BEEN TRANSFERRED TO SECTION B ON 06/29/12 AS DISCUSSED WITH RANDY AUSTIN 08/01/2012 V. Brevdo Received Update Report from Envirotrac covering period from April through June 2012 monitoring period. Report is dated July 31, 2012. Reviewed report. Brevdo 07/31/2013 V. Brevdo Received Update Report from Envirotrac covering period from April through June 2013 monitoring period. Report is dated July 31, 2013. Reviewed Report. E-mail from Joseph Rennie of Envirotrac: Dear Mr. Brevdo, Attached please find the Update Report for the above referenced Hess terminal. This report contains data collected from the April through June 2013 monitoring period. As per your earlier request, I will be compiling a CD with all the 2013 quarterly reports for this site later this year. If you have any questions regarding this report, please do not hesitate to contact Matt Butler (Hess) at (732) 750-6624. Sincerely, Joseph Rennie Project Manager Joseph Rennie - Project Manager - EnviroTrac Ltd. - 5 Old Dock Road, Yaphank NY 11980 631.924.3001 (Office) - 631.924.5001 (Fax) - joer@envirotrac.com 02/24/2014 - EnviroTrac submitted Update Report dated February 6, 2014. This report contains data collected from October through December 2013. The next update report, summarizing activities conducted from January through March 2014 will be submitted to NYSDEC in April 2014. VB 02/25/2014 - V. Brevdo Project

Map ID  
Direction  
Distance  
Elevation

MAP FINDINGS

Site

Database(s)

EDR ID Number  
EPA ID Number

**HESS BROOKLYN TERMINAL (Continued)**

**S102141580**

Status: Hess Terminal, 722 Court Street, Brooklyn (Spill No. 9002896)  
This is active Hess Terminal and Major Oil Storage Facility (MOSF) with the storage capacity of more than 400,000 gallons of petroleum products. The facility is located on the northern bank of Gowanus Canal estuary, opposite to the Hamilton Avenue Marine Transfer Station, which is on the southern bank of canal. The spill case was opened due to an equipment failure: during construction a free product was found on the groundwater table on the site. Initial response included pumping of water/petroleum mixture into a tank track. Remediation of the site is implemented under the Stipulation Agreement executed on September 8, 1998. On February 24, 2014, EnviroTrac submitted Site Status Update Report for the Fourth Quarter of 2013 which contains remediation information and data collected from October through December 2013. On October 24 and November 19, 2013, EnviroTrac gauged 30 monitoring wells and conducted enhanced fluid recovery (EFR) events on three wells to recover detected free product LNAPL. A total volume of fluids recovered during fourth quarter of 2013 was 9,000 gallons, and total volume recovered to date is 628,839 gallons. Maximum thickness of LNAPL product varied from 0.18 feet in October 2013 to 0.66 feet in November 2013. Hess will continue monthly well gauging and EFR events with the installation of absorbent socks in wells that contain product. The next update report, which will summarize site activities from January 2014 through March 2014 will be submitted to the Department in April 2014. 02/25/2014 - V. Brevdo Sent e-mail to Joseph Rennie of Envirotrack containing five (5) Comments-Questions on February 6, 2014 Site Status Update Report. VB. 03/03/2015 - V. Brevdo EnviroTrack submitted Update Reports dated 4/30/14; 07/31/14; 11/28/14; and 02/25/15. VB 03/10/2015 - V. Brevdo Project Status Update: Hess Terminal, 722 Court Street, Brooklyn (Spill No. 9002896) This is active Hess Terminal and Major Oil Storage Facility (MOSF) with the storage capacity of more than 400,000 gallons of petroleum products. The facility is located on the northern bank of Gowanus Canal estuary, opposite to the Hamilton Avenue Marine Transfer Station, which is on the southern bank of canal. The spill case was opened due to an equipment failure: during construction a free product - No. 6 fuel oil - was found on the groundwater table on the site. Initial response included pumping of water/petroleum mixture into a tank track. Remediation of the site is implemented under the Stipulation Agreement executed on September 8, 1998. On March 3, 2015, EnviroTrac submitted Site Status Update Report for the Fourth Quarter of 2014 which contains remediation information and data collected from October through December 2014. On October 30, November 18, and December 17, 2014, EnviroTrac gauged 30 monitoring wells and conducted enhanced fluid recovery (EFR) events on selected wells to recover detected free product LNAPL. A total volume of fluids recovered during fourth quarter of 2014 was 1,820 gallons, and total volume recovered to date is 655,545 gallons. Maximum thickness of LNAPL product varied from 0.42 feet in October 2014 to 1.85 feet in November 2014 and to 0.61 feet in December 2014. Hess will continue monthly well gauging and EFR events with the installation of absorbent socks in wells that contain product. On March 10, 2015, the Department requested Hess and EnviroTrac to provide an estimated volume of LNAPL remaining in the subsurface as well as estimated time frame for the completion of LNAPL removal in the next April 2015 project update report. VB 05-01-2015 - V. Brevdo Hess Terminal, 722 Court Street, Brooklyn (Spill No. 9002896) This is active Hess

Map ID  
Direction  
Distance  
Elevation

MAP FINDINGS

Site

Database(s)

EDR ID Number  
EPA ID Number

**HESS BROOKLYN TERMINAL (Continued)**

**S102141580**

Terminal and Major Oil Storage Facility (MOSF) with the storage capacity of more than 400,000 gallons of petroleum products. The facility is located on the northern bank of Gowanus Canal estuary, opposite to the Hamilton Avenue Marine Transfer Station, which is on the southern bank of canal. The spill case was opened due to an equipment failure: during construction a free product - No. 6 fuel oil - was found on the groundwater table on the site. Initial response included pumping of water/petroleum mixture into a tank track. Remediation of the site is implemented under the Stipulation Agreement executed on September 8, 1998. On April 30, 2015, EnviroTrac submitted Site Status Update Report for the First Quarter of 2015 which contains remediation information and data collected from January 2015 through March 2015. On January 26, February 23, and March 30, 2015, EnviroTrac gauged 30 monitoring wells and conducted enhanced fluid recovery (EFR) events on selected wells to recover detected free product LNAPL. A total volume of fluids recovered during first quarter of 2015 was 2,075 gallons, and total volume recovered to date is 657,620 gallons. Maximum thickness of LNAPL product varied from 0.25 feet in January 2015 to 0.21 feet in February 2015 and to 0.47 feet in March 2015. Hess and EnviroTrac will continue monthly well gauging and EFR events with the installation of absorbent socks in wells that contain product. EnviroTrac will submit the update report for the second quarter of 2015 in July 2015. The Department communicated to EnviroTrac that shall they believe they can accomplish further reduction of the free product thickness at the site, they shall provide estimate and evaluation for methodology and time frame to complete the remedy. If it is not feasible to further reduce product thickness within reasonable time frame (one to two years from now), EnviroTrac shall evaluate whether environmental conditions accomplished so far are protective of the human health and the environment for the contemplated use of this property, in which case it may not be environmentally beneficial to continue keeping this spill case open. The Department is focused on completing the remedy and bringing this long term spill case to a closure status. VB 11-17-2015 - V. Brevdo Hess Terminal, 722 Court Street, Brooklyn (Spill No. 9002896) This is active Hess Terminal and Major Oil Storage Facility (MOSF) with the storage capacity of more than 400,000 gallons of petroleum products. The facility is located on the northern bank of Gowanus Canal estuary, opposite to the Hamilton Avenue Marine Transfer Station, which is on the southern bank of canal. The spill case was opened due to an equipment failure: during construction a free product - No. 6 fuel oil - was found on the groundwater table on the site. Initial response included pumping of water/petroleum mixture into a tank track. Remediation of the site is implemented under the Stipulation Agreement executed on September 8, 1998. On November 16, 2015, EnviroTrac submitted Site Status Update Report for the Third Quarter of 2015 which contains remediation information and data collected from July 2015 through September 2015. On July 23, August 25, and September 23, 2015, EnviroTrac gauged 30 monitoring wells and conducted enhanced fluid recovery (EFR) events on selected wells to recover detected free product LNAPL. A total volume of fluids recovered during third quarter of 2015 was 1,605 gallons, and total volume recovered to date is 660,245 gallons. Maximum thickness of LNAPL product varied from 0.57 feet in July 2015 to 0.44 feet in August 2015 and to 0.51 feet in September 2015. Hess and EnviroTrac will continue monthly well gauging and EFR events with the

Map ID  
Direction  
Distance  
Elevation

MAP FINDINGS

Site

Database(s)

EDR ID Number  
EPA ID Number

**HESS BROOKLYN TERMINAL (Continued)**

**S102141580**

installation of absorbent socks in wells that contain product. EnviroTrac will submit the update report for the fourth quarter of 2015 in January 2016. VB 02-12-2016 - V. Brevdo On February 12, 2016, EnviroTrac submitted Site Status Update Report for the Fourth Quarter of 2015 which contains remediation information and data collected from October 2015 through December 2015. On October 28, November 24, and December 16, 2015, EnviroTrac gauged 27 monitoring wells and conducted enhanced fluid recovery (EFR) events on selected wells to recover detected free product LNAPL. A total volume of fluids recovered during fourth quarter of 2015 was 3,038 gallons, and total volume recovered to date is 663,283 gallons. Maximum thickness of LNAPL product varied from 0.78 feet in December 2015 to 0.51 feet in October 2015 and to 0.46 feet in November 2015. Hess and EnviroTrac will continue monthly well gauging and EFR events with the installation of absorbent socks in wells that contain product. EnviroTrac will submit the update report for the first quarter of 2016 in April 2016. 05-31-2016 - V. Brevdo On May 31, 2016, EnviroTrac submitted Site Status Update Report for the First Quarter of 2016 which contains remediation information and data collected from January 2016 through March 2016. On January 29, February 22, and March 18, 2016, EnviroTrac gauged 20 to 30 monitoring wells and conducted enhanced fluid recovery (EFR) events on selected wells to recover detected free product LNAPL. A total volume of fluids recovered during first quarter of 2016 was 2,621 gallons, and total volume recovered to date is 665,904 gallons. Maximum thickness of LNAPL product varied from 0.35 feet in January 2016 to 0.65 feet in February 2016 and to 0.19 feet in March 2016. Hess and EnviroTrac will continue monthly well gauging and EFR events with the installation of absorbent socks in wells that contain product. VB 08-03-2016 - V. Brevdo On August 3, 2016, EnviroTrac submitted Site Status Update Report for the Second Quarter of 2016 which contains remediation information and data collected from April 2016 through June 2016. On April 18, May 18, and June 29, 2016, EnviroTrac gauged 20 to 30 monitoring wells and conducted enhanced fluid recovery (EFR) events on selected wells to recover detected free product LNAPL. A total volume of fluids recovered during second quarter of 2016 was 1,470 gallons, and total volume recovered to date is 667,374 gallons. Maximum thickness of LNAPL product varied from 0.20 feet in April 2016 to 0.22 feet in May 2016 and to 0.33 feet in June 2016. Hess and EnviroTrac will continue monthly well gauging and EFR events with the installation of absorbent socks in wells that contain product. VB 11-17-2016 - V. Brevdo Former Hess Terminal Active Buckeye Terminal, 722 Court Street, Brooklyn (Spill No. 9002896) This is active Buckeye Terminal and Major Oil Storage Facility (MOSF) with the storage capacity of more than 400,000 gallons of petroleum products. The facility is located on the northern bank of Gowanus Canal estuary, opposite to the Hamilton Avenue Marine Transfer Station, which is on the southern bank of canal. The spill case was opened due to an equipment failure: during construction a free product - No. 6 fuel oil - was found on the groundwater table on the site. Initial response included pumping of water/petroleum mixture into a tank track. Remediation of the site is implemented under the Stipulation Agreement executed on September 8, 1998. As of September 2016, Rubicon Environmental, LLC (Rubicon) has taken over project management responsibilities for this project from EnviroTrac. On November 16, 2016, Rubicon submitted Site Status Update Report for the Third Quarter of 2016 which contains remediation information and

**HESS BROOKLYN TERMINAL (Continued)**

**S102141580**

data collected from July 2016 through September 2016. On July 14, August 22, and September 20, 2016, EnviroTrac gauged 28 monitoring wells and conducted enhanced fluid recovery (EFR) events on selected wells to recover detected free product LNAPL. A total volume of fluids recovered during third quarter of 2016 was 2,128 gallons, and total volume recovered to date is 669,502 gallons. Maximum thickness of LNAPL product varied from 1.09 feet in July 2016 to 0.40 feet in August 2016 and to 0.13 feet in September 2016. Hess and Rubicon will continue monthly well gauging and EFR events with the installation of absorbent socks in wells that contain product. VB 02-28-2017 - V. Brevdo On February 24, 2017, Rubicon submitted Site Status Update Report for the Fourth Quarter of 2016 which contains remediation information and data collected from October 2016 through December 2016. On October 17, November 15, and December 16, 2016, Rubicon gauged 29 monitoring wells and conducted enhanced fluid recovery (EFR) events on selected wells to recover detected free product LNAPL. A total volume of fluids recovered during fourth quarter of 2016 was 2,909 gallons, and total volume recovered to date is 672,411 gallons. Maximum thickness of LNAPL product varied from 0.10 feet in October 2016 to 0.10 feet in November 2016 and to 0.35 feet in December 2016. Hess and Rubicon will continue monthly well gauging and EFR events with the installation of absorbent socks in wells that contain product. VB 05-09-2017 - V. Brevdo On May 8, 2017, Rubicon submitted Site Status Update Report for the First Quarter of 2017 which contains remediation information and data collected from January 2017 through March 2017. On January 12, February 27, and March 22, 2017, Rubicon gauged 29 monitoring wells and conducted enhanced fluid recovery (EFR) events on one well to recover detected free product LNAPL. A total volume of fluids recovered during first quarter of 2017 was 3,853 gallons, and total volume recovered to date is 676,264 gallons. Maximum thickness of LNAPL product varied from 0.28 of a foot in January 2017 to 0.03 of a foot in February 2017 and to 0.05 of a foot in March 2017. Hess and Rubicon will continue monthly well gauging and EFR events with the installation of absorbent socks in wells that contain product. VB 07-27-2017 - V. Brevdo On July 27, 2017, Rubicon submitted Site Status Update Report for the Second Quarter of 2017 which contains remediation information and data collected from April 2017 through June 2017. On April 19, May 18, and June 21, 2017, Rubicon gauged 29 monitoring wells and conducted enhanced fluid recovery (EFR) events on selected wells to recover detected free product LNAPL. A total volume of fluids recovered during second quarter of 2017 was 5,458 gallons, and total volume recovered to date is 681,722 gallons. Maximum thickness of LNAPL product varied from 0.22 of a foot in April 2017 to 0.04 of a foot in May 2017 and to 0.08 of a foot in June 2017. Hess and Rubicon will continue monthly well gauging and EFR events with the installation of absorbent socks in wells that contain product. VB 10-26-2017 - V. Brevdo On October 25, 2017, Rubicon submitted Site Status Update Report for the Third Quarter of 2017 which contains remediation information and data collected from July 2017 through September 2017. On July 19, August 23, and September 12, 2017, Rubicon gauged 29 monitoring wells and conducted enhanced fluid recovery (EFR) events on selected wells to recover detected free product LNAPL. A total volume of fluids recovered during third quarter of 2017 was 4,635 gallons, and total volume recovered to date is 686,357 gallons. Maximum thickness of LNAPL product varied from 0.22 of a foot in July 2017 to 0.07 of a foot in August 2017 and to



Map ID  
Direction  
Distance  
Elevation

MAP FINDINGS

Site

Database(s)

EDR ID Number  
EPA ID Number

**HESS BROOKLYN TERMINAL (Continued)**

**S102141580**

Remarks: 0.12 of a foot in September 2017. Hess and Rubicon will continue monthly well gauging and EFR events with the installation of absorbent socks in wells that contain product. VB "  
"DURING CONSTRUCTION FREE PRODUCT ON GROUNDWATER ON SITE PUMPING WATER/PETROLEUM PRODUCT IN TANK TRUCK"

All Materials:

Site ID: 246729  
Operable Unit ID: 943016  
Operable Unit: 01  
Material ID: 437621  
Material Code: 0003A  
Material Name: #6 fuel oil  
Case No.: Not reported  
Material FA: Petroleum  
Quantity: .00  
Units: G  
Recovered: .00  
Oxygenate: Not reported

Facility ID: 9414375  
Facility Type: ER  
Spill Number: 9414375  
DER Facility ID: 202598  
Site ID: 246737  
DEC Region: 2  
Closed Date: 2003-08-11  
Spill Cause: Equipment Failure  
Spill Class: B3  
SWIS: 2401  
Spill Date: 1995-01-31  
Investigator: SIGONA  
Referred To: Not reported  
Reported to Dept: 1995-01-31  
CID: Not reported  
Water Affected: Not reported  
Spill Source: Major Facility (MOSF) > 400,000 gal  
Spill Notifier: Responsible Party  
Cleanup Ceased: Not reported  
Cleanup Meets Std: False  
Last Inspection: Not reported  
Recommended Penalty: False  
UST Trust: False  
Remediation Phase: 0  
Date Entered In Computer: 1995-02-03  
Spill Record Last Update: 2004-04-07  
Spiller Name: PETE HAID  
Spiller Company: HESS CORPORATION  
Spiller Address: ONE HESS PLAZA  
Spiller Company: 001  
Contact Name: Not reported  
DEC Memo: ""  
Remarks: "DIGGING ON PROPERTY, FOUND CONTAMINATION, UNDERGROUND LINE LEAK, LINE TAKEN O/S CONTINUING SITE INVESTIGATION."

All Materials:

Site ID: 246737

Map ID  
Direction  
Distance  
Elevation

MAP FINDINGS

Site

Database(s)

EDR ID Number  
EPA ID Number

**HESS BROOKLYN TERMINAL (Continued)**

**S102141580**

Operable Unit ID: 1011777  
Operable Unit: 01  
Material ID: 373119  
Material Code: 0003A  
Material Name: #6 fuel oil  
Case No.: Not reported  
Material FA: Petroleum  
Quantity: .00  
Units: G  
Recovered: .00  
Oxygenate: Not reported

Facility ID: 0103140  
Facility Type: ER  
Spill Number: 0103140  
DER Facility ID: 202598  
Site ID: 138967  
DEC Region: 2  
Closed Date: 2003-08-11  
Spill Cause: Equipment Failure  
Spill Class: C3  
SWIS: 2401  
Spill Date: 2001-06-21  
Investigator: SIGONA  
Referred To: Not reported  
Reported to Dept: 2001-06-21  
CID: 207  
Water Affected: Not reported  
Spill Source: Major Facility (MOSF) > 400,000 gal  
Spill Notifier: Responsible Party  
Cleanup Ceased: Not reported  
Cleanup Meets Std: False  
Last Inspection: Not reported  
Recommended Penalty: False  
UST Trust: False  
Remediation Phase: 0  
Date Entered In Computer: 2001-06-21  
Spill Record Last Update: 2003-08-11  
Spiller Name: DAVID LEE  
Spiller Company: HESS TERMINAL  
Spiller Address: 722 COURT ST  
Spiller Company: 001  
Contact Name: DAVID LEE  
DEC Memo: ""  
Remarks: "Spill on to blue stone - all cleaned up."

All Materials:

Site ID: 138967  
Operable Unit ID: 841840  
Operable Unit: 01  
Material ID: 535236  
Material Code: 0015  
Material Name: motor oil  
Case No.: Not reported  
Material FA: Petroleum  
Quantity: 5.00  
Units: G

Map ID  
Direction  
Distance  
Elevation

MAP FINDINGS

Site

Database(s)

EDR ID Number  
EPA ID Number

**HESS BROOKLYN TERMINAL (Continued)**

**S102141580**

Recovered: 5.00  
Oxygenate: Not reported

Facility ID: 0105995  
Facility Type: ER  
Spill Number: 0105995  
DER Facility ID: 202598  
Site ID: 138968  
DEC Region: 2  
Closed Date: 2003-06-30  
Spill Cause: Equipment Failure  
Spill Class: C4  
SWIS: 2401  
Spill Date: 2001-09-05  
Investigator: SMSANGES  
Referred To: Not reported  
Reported to Dept: 2001-09-05  
CID: 257  
Water Affected: Not reported  
Spill Source: Major Facility (MOSF) > 400,000 gal  
Spill Notifier: Responsible Party  
Cleanup Ceased: Not reported  
Cleanup Meets Std: False  
Last Inspection: Not reported  
Recommended Penalty: False  
UST Trust: False  
Remediation Phase: 0  
Date Entered In Computer: 2001-09-05  
Spill Record Last Update: 2004-04-07  
Spiller Name: Not reported  
Spiller Company: MAERADA HESS  
Spiller Address: 722 COURT ST  
Spiller Company: 001  
Contact Name: HOWARD GOLDMAN  
DEC Memo: "Prior to Sept, 2004 data translation this spill Lead\_DEC Field was SANGESLAND "

Remarks: "vac truck was filled to high and a mist sprayed out cleanup is in progress"

All Materials:  
Site ID: 138968  
Operable Unit ID: 843036  
Operable Unit: 01  
Material ID: 563126  
Material Code: 0003A  
Material Name: #6 fuel oil  
Case No.: Not reported  
Material FA: Petroleum  
Quantity: 5.00  
Units: G  
Recovered: .00  
Oxygenate: Not reported

Facility ID: 0207681  
Facility Type: ER  
Spill Number: 0207681

Map ID  
Direction  
Distance  
Elevation

MAP FINDINGS

Site

Database(s)

EDR ID Number  
EPA ID Number

**HESS BROOKLYN TERMINAL (Continued)**

**S102141580**

DER Facility ID: 202598  
Site ID: 138977  
DEC Region: 2  
Closed Date: 2003-08-11  
Spill Cause: Housekeeping  
Spill Class: B3  
SWIS: 2401  
Spill Date: 2002-10-24  
Investigator: SIGONA  
Referred To: Not reported  
Reported to Dept: 2002-10-24  
CID: 211  
Water Affected: GOWANUS CREEK  
Spill Source: Major Facility (MOSF) > 400,000 gal  
Spill Notifier: Responsible Party  
Cleanup Ceased: Not reported  
Cleanup Meets Std: False  
Last Inspection: Not reported  
Recommended Penalty: False  
UST Trust: False  
Remediation Phase: 0  
Date Entered In Computer: 2002-10-24  
Spill Record Last Update: 2003-08-11  
Spiller Name: Not reported  
Spiller Company: HESS  
Spiller Address: Not reported  
Spiller Company: 999  
Contact Name: HOWARD GOLDMAN  
DEC Memo: ""  
Remarks: "DURING INSTALLATION OF NEW BULKHEAD BOTTOM SOIL WAS AGITATED CAUSED OILY MATERIAL TO GO TO SURFACE - BOOM APPLIED TO CONTAIN SPILL"

All Materials:

Site ID: 138977  
Operable Unit ID: 860552  
Operable Unit: 01  
Material ID: 514692  
Material Code: 0066A  
Material Name: unknown petroleum  
Case No.: Not reported  
Material FA: Petroleum  
Quantity: .00  
Units: G  
Recovered: .00  
Oxygenate: Not reported

Facility ID: 9711037  
Facility Type: ER  
Spill Number: 9711037  
DER Facility ID: 202598  
Site ID: 138983  
DEC Region: 2  
Closed Date: 2003-08-11  
Spill Cause: Unknown  
Spill Class: A1  
SWIS: 2401  
Spill Date: 1998-01-02

Map ID  
Direction  
Distance  
Elevation

MAP FINDINGS

Site

Database(s)

EDR ID Number  
EPA ID Number

**HESS BROOKLYN TERMINAL (Continued)**

**S102141580**

Investigator: SIGONA  
Referred To: Not reported  
Reported to Dept: 1998-01-02  
CID: 322  
Water Affected: GOWANUS CANAL/NY HAR  
Spill Source: Unknown  
Spill Notifier: Federal Government  
Cleanup Ceased: Not reported  
Cleanup Meets Std: False  
Last Inspection: 1997-01-02  
Recommended Penalty: False  
UST Trust: False  
Remediation Phase: 0  
Date Entered In Computer: 1998-01-02  
Spill Record Last Update: 2003-08-11  
Spiller Name: Not reported  
Spiller Company: UNKNOWN VESSEL  
Spiller Address: Not reported  
Spiller Company: 999  
Contact Name: Not reported  
DEC Memo: ""  
Remarks: "Unknown green liquid float on water - "

All Materials:

Site ID: 138983  
Operable Unit ID: 1053912  
Operable Unit: 01  
Material ID: 329304  
Material Code: 0001A  
Material Name: #2 fuel oil  
Case No.: Not reported  
Material FA: Petroleum  
Quantity: .00  
Units: G  
Recovered: .00  
Oxygenate: Not reported

**BF419  
NE  
1/4-1/2  
0.491 mi.  
2595 ft.**

**BUCKEYE TERMINALS LLC - BROOKLYN TERMINAL  
722 COURT ST  
BROOKLYN, NY 11231  
Site 3 of 8 in cluster BF**

**RCRA-SQG 1000352824  
NY LTANKS NYD980651756  
NY MOSF UST  
NY MOSF AST  
NY Spills  
NY MANIFEST  
NJ MANIFEST**

**Relative:  
Higher**

RCRA-SQG:

**Actual:  
2 ft.**

Date form received by agency: 11/29/2013  
Facility name: BUCKEYE TERMINALS LLC - BROOKLYN TERMINAL  
Facility address: 722 COURT ST  
BROOKLYN, NY 11231  
EPA ID: NYD980651756  
Mailing address: COURT ST  
BROOKLYN, NY 11231  
Contact: ADAM GADRA  
Contact address: BUCKEYE RD  
MACUNGIE, PA 18049  
Contact country: US

Map ID  
Direction  
Distance  
Elevation

MAP FINDINGS

Site

Database(s)

EDR ID Number  
EPA ID Number

**BUCKEYE TERMINALS LLC - BROOKLYN TERMINAL (Continued)**

**1000352824**

Contact telephone: 610-904-4977  
Contact email: AGADRA@BUCKEYE.COM  
EPA Region: 02  
Land type: Private  
Classification: Small Small Quantity Generator  
Description: Handler: generates more than 100 and less than 1000 kg of hazardous waste during any calendar month and accumulates less than 6000 kg of hazardous waste at any time; or generates 100 kg or less of hazardous waste during any calendar month, and accumulates more than 1000 kg of hazardous waste at any time

**Owner/Operator Summary:**

Owner/operator name: BUCKEYE TERMINALS LLC  
Owner/operator address: HAMILTON BLVD  
BREINIGSVILLE, PA 18031

Owner/operator country: US  
Owner/operator telephone: 610-904-4000  
Owner/operator email: Not reported  
Owner/operator fax: Not reported  
Owner/operator extension: Not reported  
Legal status: Private  
Owner/Operator Type: Owner  
Owner/Op start date: 12/11/2013  
Owner/Op end date: Not reported

Owner/operator name: AMERADA HESS CORP  
Owner/operator address: NOT REQUIRED  
NOT REQUIRED, WY 99999

Owner/operator country: US  
Owner/operator telephone: 212-555-1212  
Owner/operator email: Not reported  
Owner/operator fax: Not reported  
Owner/operator extension: Not reported  
Legal status: Private  
Owner/Operator Type: Owner  
Owner/Op start date: Not reported  
Owner/Op end date: Not reported

Owner/operator name: BUCKEYE TERMINALS LLC - BROOKLYN TERMINA  
Owner/operator address: Not reported  
Not reported

Owner/operator country: US  
Owner/operator telephone: Not reported  
Owner/operator email: Not reported  
Owner/operator fax: Not reported  
Owner/operator extension: Not reported  
Legal status: Private  
Owner/Operator Type: Operator  
Owner/Op start date: 12/11/2013  
Owner/Op end date: Not reported

Owner/operator name: NO NAME FOUND  
Owner/operator address: Not reported  
Not reported

Owner/operator country: US  
Owner/operator telephone: Not reported  
Owner/operator email: Not reported

Map ID  
Direction  
Distance  
Elevation

MAP FINDINGS

Site

Database(s)

EDR ID Number  
EPA ID Number

**BUCKEYE TERMINALS LLC - BROOKLYN TERMINAL (Continued)**

**1000352824**

Owner/operator fax: Not reported  
Owner/operator extension: Not reported  
Legal status: Private  
Owner/Operator Type: Operator  
Owner/Op start date: 08/01/2006  
Owner/Op end date: Not reported

Handler Activities Summary:

U.S. importer of hazardous waste: No  
Mixed waste (haz. and radioactive): No  
Recycler of hazardous waste: No  
Transporter of hazardous waste: No  
Treater, storer or disposer of HW: No  
Underground injection activity: No  
On-site burner exemption: No  
Furnace exemption: No  
Used oil fuel burner: No  
Used oil processor: No  
User oil refiner: No  
Used oil fuel marketer to burner: No  
Used oil Specification marketer: No  
Used oil transfer facility: No  
Used oil transporter: No

. Waste code: D001  
. Waste name: IGNITABLE WASTE

. Waste code: D002  
. Waste name: CORROSIVE WASTE

. Waste code: D008  
. Waste name: LEAD

. Waste code: D018  
. Waste name: BENZENE

. Waste code: D035  
. Waste name: METHYL ETHYL KETONE

. Waste code: F003  
. Waste name: THE FOLLOWING SPENT NONHALOGENATED SOLVENTS: XYLENE, ACETONE, ETHYL ACETATE, ETHYL BENZENE, ETHYL ETHER, METHYL ISOBUTYL KETONE, N-BUTYL ALCOHOL, CYCLOHEXANONE, AND METHANOL; ALL SPENT SOLVENT MIXTURES/BLENDS CONTAINING, BEFORE USE, ONLY THE ABOVE SPENT NONHALOGENATED SOLVENTS; AND ALL SPENT SOLVENT MIXTURES/BLENDS CONTAINING, BEFORE USE, ONE OR MORE OF THE ABOVE NONHALOGENATED SOLVENTS, AND A TOTAL OF TEN PERCENT OR MORE (BY VOLUME) OF ONE OR MORE OF THOSE SOLVENTS LISTED IN F001, F002, F004, AND F005; AND STILL BOTTOMS FROM THE RECOVERY OF THESE SPENT SOLVENTS AND SPENT SOLVENT MIXTURES.

. Waste code: F005  
. Waste name: THE FOLLOWING SPENT NONHALOGENATED SOLVENTS: TOLUENE, METHYL ETHYL KETONE, CARBON DISULFIDE, ISOBUTANOL, PYRIDINE, BENZENE, 2-ETHOXYETHANOL, AND 2-NITROPROPANE; ALL SPENT SOLVENT MIXTURES/BLENDS CONTAINING, BEFORE USE, A TOTAL OF TEN PERCENT OR MORE (BY VOLUME) OF ONE OR MORE OF THE ABOVE NONHALOGENATED SOLVENTS OR THOSE SOLVENTS

Map ID  
Direction  
Distance  
Elevation

MAP FINDINGS

Site

Database(s)

EDR ID Number  
EPA ID Number

**BUCKEYE TERMINALS LLC - BROOKLYN TERMINAL (Continued)**

**1000352824**

LISTED IN F001, F002, OR F004; AND STILL BOTTOMS FROM THE RECOVERY OF THESE SPENT SOLVENTS AND SPENT SOLVENT MIXTURES.

Historical Generators:

Date form received by agency:01/01/2007  
Site name: HESS CORPORATION  
Classification: Small Quantity Generator

Date form received by agency:08/01/2006  
Site name: HESS CORPORATION  
Classification: Large Quantity Generator

. Waste code: D006  
. Waste name: CADMIUM

. Waste code: D007  
. Waste name: CHROMIUM

. Waste code: B001  
. Waste name: B001

. Waste code: B006  
. Waste name: B006

Date form received by agency:07/31/2006  
Site name: HESS CORPORATION  
Classification: Small Quantity Generator

Date form received by agency:04/19/2004  
Site name: AMERADA HESS BROOKLYN TERMINAL  
Classification: Large Quantity Generator

. Waste code: D006  
. Waste name: CADMIUM

. Waste code: D007  
. Waste name: CHROMIUM

. Waste code: B001  
. Waste name: B001

. Waste code: B006  
. Waste name: B006

Date form received by agency:07/08/1999  
Site name: AMERADA HESS CORP  
Classification: Not a generator, verified

Date form received by agency:02/11/1992  
Site name: AMERADA HESS  
Classification: Large Quantity Generator

Date form received by agency:11/29/1982  
Site name: AMERADA HESS CORP  
Classification: Large Quantity Generator

. Waste code: D001



Map ID  
Direction  
Distance  
Elevation

MAP FINDINGS

Site

Database(s)

EDR ID Number  
EPA ID Number

**BUCKEYE TERMINALS LLC - BROOKLYN TERMINAL (Continued)**

**1000352824**

Waste name: IGNITABLE WASTE

Violation Status: No violations found

Evaluation Action Summary:

Evaluation date: 07/22/1999  
Evaluation: COMPLIANCE EVALUATION INSPECTION ON-SITE  
Area of violation: Not reported  
Date achieved compliance: Not reported  
Evaluation lead agency: EPA

LTANKS:

Facility ID: 0107145  
Site ID: 138969  
Closed Date: 2003-08-11  
Spill Number: 0107145  
Spill Date: 2001-10-10  
Spill Cause: Tank Failure  
Spill Source: Major Facility (MOSF) > 400,000 gal  
Spill Class: B3  
Cleanup Ceased: Not reported  
SWIS: 2401  
Investigator: SIGONA  
Referred To: Not reported  
Reported to Dept: 2001-10-10  
CID: 233  
Water Affected: Not reported  
Spill Notifier: Responsible Party  
Last Inspection: Not reported  
Recommended Penalty: False  
Meets Standard: False  
UST Involvement: False  
Remediation Phase: 0  
Date Entered In Computer: 2001-10-10  
Spill Record Last Update: 2003-08-11  
Spiller Name: PETER HAID  
Spiller Company: AMERADA HESS '  
Spiller Address: 722 COURT ST  
Spiller County: 001  
Spiller Contact: PETER HAID  
Spiller Phone: (732) 750-7088  
Spiller Extention: Not reported  
DEC Region: 2  
DER Facility ID: 202598  
DEC Memo: ""  
Remarks: "Caller was advised by DEC to report that staining was found near a large above ground storage tank No. 9414. "

All Materials:

Site ID: 138969  
Operable Unit ID: 844211  
Operable Unit: 01  
Material ID: 531979  
Material Code: 0001A  
Material Name: #2 fuel oil  
Case No.: Not reported  
Material FA: Petroleum  
Quantity: .00

Map ID  
Direction  
Distance  
Elevation

MAP FINDINGS

Site

Database(s)

EDR ID Number  
EPA ID Number

**BUCKEYE TERMINALS LLC - BROOKLYN TERMINAL (Continued)**

**1000352824**

Units: G  
Recovered: .00  
Oxygenate: Not reported

Facility ID: 0109487  
Site ID: 138971  
Closed Date: 2003-08-11  
Spill Number: 0109487  
Spill Date: 2001-12-27  
Spill Cause: Tank Failure  
Spill Source: Commercial/Industrial  
Spill Class: B3  
Cleanup Ceased: Not reported  
SWIS: 2401  
Investigator: SIGONA  
Referred To: Not reported  
Reported to Dept: 2001-12-27  
CID: 397  
Water Affected: Not reported  
Spill Notifier: Responsible Party  
Last Inspection: Not reported  
Recommended Penalty: False  
Meets Standard: False  
UST Involvement: False  
Remediation Phase: 0  
Date Entered In Computer: 2001-12-27  
Spill Record Last Update: 2003-08-11  
Spiller Name: HOWARD GOLDMAN  
Spiller Company: AMERADA HESS  
Spiller Address: 1 HESS PLAZA  
Spiller County: 001  
Spiller Contact: CALLER  
Spiller Phone: Not reported  
Spiller Extention: Not reported  
DEC Region: 2  
DER Facility ID: 202598  
DEC Memo: ""  
Remarks: "Discovered holes in tank. was originally discovered last friday adn additional holes have been found #0109349"

All Materials:

Site ID: 138971  
Operable Unit ID: 846754  
Operable Unit: 01  
Material ID: 527145  
Material Code: 0003A  
Material Name: #6 fuel oil  
Case No.: Not reported  
Material FA: Petroleum  
Quantity: .00  
Units: G  
Recovered: .00  
Oxygenate: Not reported

Facility ID: 0109620  
Site ID: 138972

Map ID  
Direction  
Distance  
Elevation

MAP FINDINGS

Site

Database(s)

EDR ID Number  
EPA ID Number

**BUCKEYE TERMINALS LLC - BROOKLYN TERMINAL (Continued)**

**1000352824**

Closed Date: 2003-08-11  
Spill Number: 0109620  
Spill Date: 2002-01-03  
Spill Cause: Tank Failure  
Spill Source: Major Facility (MOSF) > 400,000 gal  
Spill Class: B3  
Cleanup Ceased: Not reported  
SWIS: 2401  
Investigator: SIGONA  
Referred To: Not reported  
Reported to Dept: 2002-01-03  
CID: 365  
Water Affected: Not reported  
Spill Notifier: Responsible Party  
Last Inspection: Not reported  
Recommended Penalty: False  
Meets Standard: False  
UST Involvement: False  
Remediation Phase: 0  
Date Entered In Computer: 2002-01-03  
Spill Record Last Update: 2004-04-07  
Spiller Name: HOWARD GOLDMAN  
Spiller Company: AMERADA HESS  
Spiller Address: 1 HESS PLAZA  
Spiller County: 001  
Spiller Contact: CALLER  
Spiller Phone: Not reported  
Spiller Extention: Not reported  
DEC Region: 2  
DER Facility ID: 202598  
DEC Memo: ""  
Remarks: "Identified 2 addition holes in the floor & they will further investigate"

All Materials:

Site ID: 138972  
Operable Unit ID: 847971  
Operable Unit: 01  
Material ID: 527270  
Material Code: 0003A  
Material Name: #6 fuel oil  
Case No.: Not reported  
Material FA: Petroleum  
Quantity: .00  
Units: G  
Recovered: .00  
Oxygenate: Not reported

Facility ID: 0207992  
Site ID: 138978  
Closed Date: 2003-07-17  
Spill Number: 0207992  
Spill Date: 2002-11-01  
Spill Cause: Tank Overfill  
Spill Source: Major Facility (MOSF) > 400,000 gal  
Spill Class: C4  
Cleanup Ceased: Not reported

Map ID  
Direction  
Distance  
Elevation

MAP FINDINGS

Site

Database(s)

EDR ID Number  
EPA ID Number

**BUCKEYE TERMINALS LLC - BROOKLYN TERMINAL (Continued)**

**1000352824**

SWIS: 2401  
Investigator: SMSANGES  
Referred To: Not reported  
Reported to Dept: 2002-11-01  
CID: 211  
Water Affected: Not reported  
Spill Notifier: Responsible Party  
Last Inspection: Not reported  
Recommended Penalty: False  
Meets Standard: False  
UST Involvement: False  
Remediation Phase: 0  
Date Entered In Computer: 2002-11-01  
Spill Record Last Update: 2003-07-17  
Spiller Name: Not reported  
Spiller Company: HESS  
Spiller Address: Not reported  
Spiller County: 001  
Spiller Contact: PAUL MARINO  
Spiller Phone: (732) 750-7105  
Spiller Extention: Not reported  
DEC Region: 2  
DER Facility ID: 202598  
DEC Memo: "Prior to Sept, 2004 data translation this spill Lead\_DEC Field was OD/SANGESLAND TERMINAL HAS A DRAIN FOR SPILL RECOVERY. DIESEL WENT TO THE DRAIN AND THEN IT WAS CLEANED USING SPEEDY DRY. PAUL MARINO - 732-750-7105. ARS"

Remarks: "TYANK OVERFILLED AT LOADING RACK - SPILL CLEANED UP"

All Materials:

Site ID: 138978  
Operable Unit ID: 860995  
Operable Unit: 01  
Material ID: 514995  
Material Code: 0008  
Material Name: diesel  
Case No.: Not reported  
Material FA: Petroleum  
Quantity: 59.00  
Units: G  
Recovered: 59.00  
Oxygenate: Not reported

Facility ID: 9102797  
Site ID: 138981  
Closed Date: 2003-08-11  
Spill Number: 9102797  
Spill Date: 1991-06-10  
Spill Cause: Tank Failure  
Spill Source: Major Facility (MOSF) > 400,000 gal  
Spill Class: B3  
Cleanup Ceased: Not reported  
SWIS: 2401  
Investigator: SIGONA  
Referred To: Not reported  
Reported to Dept: 1991-06-10  
CID: Not reported

Map ID  
Direction  
Distance  
Elevation

MAP FINDINGS

Site

Database(s)

EDR ID Number  
EPA ID Number

**BUCKEYE TERMINALS LLC - BROOKLYN TERMINAL (Continued)**

**1000352824**

Water Affected: Not reported  
Spill Notifier: Responsible Party  
Last Inspection: Not reported  
Recommended Penalty: False  
Meets Standard: False  
UST Involvement: False  
Remediation Phase: 0  
Date Entered In Computer: 1991-07-01  
Spill Record Last Update: 2003-08-11  
Spiller Name: Not reported  
Spiller Company: AMERADA HESS  
Spiller Address: Not reported  
Spiller County: 999  
Spiller Contact: Not reported  
Spiller Phone: Not reported  
Spiller Extention: Not reported  
DEC Region: 2  
DER Facility ID: 202598  
DEC Memo: ""  
Remarks: "Product found in monitoring well at this site"

All Materials:

Site ID: 138981  
Operable Unit ID: 953623  
Operable Unit: 01  
Material ID: 425284  
Material Code: 0003A  
Material Name: #6 fuel oil  
Case No.: Not reported  
Material FA: Petroleum  
Quantity: .00  
Units: G  
Recovered: .00  
Oxygenate: Not reported

MOSF UST:

Id/Status: 2-1520 / ACTIVE FACILITY  
SWIS Code: 61  
Facility Town: NEW YORK CITY  
Contact Phone: (718) 330-1468  
Emergency Contact: MIKE BROUGHAM  
Emergency Telephone: (718) 330-1468  
CBS Number: 2-000355  
SPDES Num: 0-110001  
Total Tanks: 10  
Total Capacity: 29191558  
Avg Throughput: 583000  
License Stat: 1  
Facility Type: STORAGE TERMINAL/PETROLEUM DISTRIBUTOR  
Prod Xfer Options: AC  
Expiration Date: 03/31/2002  
Applic Rcvd: 01/05/2001  
Operator: MIKE BROUGHAM  
Owner Name: AMERADA HESS CORPORATION  
Owner Address: 1 HESS PLAZA  
Owner City,St,Zip: WOODBRIDGE, NJ 07095-

Map ID  
Direction  
Distance  
Elevation

MAP FINDINGS

Site

Database(s)

EDR ID Number  
EPA ID Number

**BUCKEYE TERMINALS LLC - BROOKLYN TERMINAL (Continued)**

**1000352824**

Owner Telephone: (732) 750-6000  
Owner Type: Corporate/Commercial  
Owner Status: 1  
Owner Mark: First Owner  
Mail To Name: AMERADA HESS CORPORATION  
Mail To Address: 1 HESS PLAZA  
Mail To Address 2: Not reported  
Mail City,St,Zip: WOODBRIDGE, NJ 07095-  
Mail To Contact: PETER HAID  
Mail To Telephone: (732) 750-6000  
Legal Agent Name: C.T. CORPORATION SYSTEM  
Legal Agent Address: 277 PARK AVENUE  
Legal Agent City,St,Zip: NEW YORK, NY 10017-  
Date Filed: 02/20  
Latitude: 40|40|1  
Longitude: 74|00|2

Tank ID: 0P  
Tank Location: UNDERGROUND  
Install Date: 00/00  
Capacity (Gal): 72000  
Product: EMPTY  
Tank Status: In Service  
Tank Type: Steel/carbon steel  
Tank Internal: None  
Tank External: None  
Pipe Location: None  
Pipe Type: NONE  
Pipe Internal: None  
Pipe External: None  
Second Contain: None  
Leak Detection: None  
Overfill Protection: None  
Dispenser: Not reported  
Test Date: Not reported  
Date Closed: 06/92  
Status of Data: Minor Errors  
Inspected Date: 07/29/1997  
Inspector Initials: AS  
Inspector Status: Not reported  
Pipe Flag: True  
License Issued: 04/01/2001  
Vessel Id: Not reported  
Renew Flag: True  
Renew Date: 11/06/2001  
Federal Id No: Not reported  
COI Date: / /

Tank ID: 9401  
Tank Location: UNDERGROUND  
Install Date: 00/00  
Capacity (Gal): 179256  
Product: NOS 1,2, OR 4 FUEL OIL  
Tank Status: In Service  
Tank Type: Steel/carbon steel  
Tank Internal: Epoxy Liner

Map ID  
Direction  
Distance  
Elevation

MAP FINDINGS

Site

Database(s)

EDR ID Number  
EPA ID Number

**BUCKEYE TERMINALS LLC - BROOKLYN TERMINAL (Continued)**

**1000352824**

Tank External: None  
Pipe Location: Aboveground  
Pipe Type: STEEL/IRON  
Pipe Internal: None  
Pipe External: None  
Second Contain: None  
Leak Detection: None  
Overfill Protection: 24  
Dispenser: Suction  
Test Date: 10/84  
Date Closed: 00/00  
Status of Data: Complete  
Inspected Date: 07/29/1997  
Inspector Initials: AS  
Inspector Status: Not reported  
Pipe Flag: True  
License Issued: 04/01/2001  
Vessel Id: Not reported  
Renew Flag: True  
Renew Date: 11/06/2001  
Federal Id No: Not reported  
COI Date: / /

Tank ID: 9402  
Tank Location: UNDERGROUND  
Install Date: 00/00  
Capacity (Gal): 250068  
Product: NOS 1,2, OR 4 FUEL OIL  
Tank Status: In Service  
Tank Type: Steel/carbon steel  
Tank Internal: Epoxy Liner  
Tank External: None  
Pipe Location: Aboveground  
Pipe Type: STEEL/IRON  
Pipe Internal: None  
Pipe External: None  
Second Contain: None  
Leak Detection: None  
Overfill Protection: 24  
Dispenser: Suction  
Test Date: 10/84  
Date Closed: 00/00  
Status of Data: Complete  
Inspected Date: 07/29/1997  
Inspector Initials: AS  
Inspector Status: Not reported  
Pipe Flag: True  
License Issued: 04/01/2001  
Vessel Id: Not reported  
Renew Flag: True  
Renew Date: 11/06/2001  
Federal Id No: Not reported  
COI Date: / /

Tank ID: 9403

Map ID  
Direction  
Distance  
Elevation

MAP FINDINGS

Site

Database(s)

EDR ID Number  
EPA ID Number

**BUCKEYE TERMINALS LLC - BROOKLYN TERMINAL (Continued)**

**1000352824**

Tank Location: UNDERGROUND  
Install Date: 10/40  
Capacity (Gal): 1378020  
Product: NOS 1,2, OR 4 FUEL OIL  
Tank Status: In Service  
Tank Type: Steel/carbon steel  
Tank Internal: Epoxy Liner  
Tank External: Painted/Asphalt Coating  
Pipe Location: Aboveground  
Pipe Type: STEEL/IRON  
Pipe Internal: None  
Pipe External: Painted/Asphalt Coating  
Second Contain: None  
Leak Detection: Groundwater Well  
Overfill Protection: 24  
Dispenser: Suction  
Test Date: 12/00  
Date Closed: Not reported  
Status of Data: Complete  
Inspected Date: 07/29/1997  
Inspector Initials: AS  
Inspector Status: Not reported  
Pipe Flag: True  
License Issued: 04/01/2001  
Vessel Id: Not reported  
Renew Flag: True  
Renew Date: 11/06/2001  
Federal Id No: Not reported  
COI Date: / /

Tank ID: 9404  
Tank Location: UNDERGROUND  
Install Date: 10/40  
Capacity (Gal): 1059366  
Product: NOS 1,2, OR 4 FUEL OIL  
Tank Status: In Service  
Tank Type: Steel/carbon steel  
Tank Internal: Epoxy Liner  
Tank External: Painted/Asphalt Coating  
Pipe Location: Aboveground  
Pipe Type: STEEL/IRON  
Pipe Internal: None  
Pipe External: Painted/Asphalt Coating  
Second Contain: None  
Leak Detection: Groundwater Well  
Overfill Protection: 24  
Dispenser: Suction  
Test Date: 12/00  
Date Closed: Not reported  
Status of Data: Complete  
Inspected Date: 07/29/1997  
Inspector Initials: AS  
Inspector Status: Not reported  
Pipe Flag: True  
License Issued: 04/01/2001  
Vessel Id: Not reported



Map ID  
Direction  
Distance  
Elevation

MAP FINDINGS

Site

Database(s)

EDR ID Number  
EPA ID Number

**BUCKEYE TERMINALS LLC - BROOKLYN TERMINAL (Continued)**

**1000352824**

Renew Flag: True  
Renew Date: 11/06/2001  
Federal Id No: Not reported  
COI Date: / /

Tank ID: 9405  
Tank Location: UNDERGROUND  
Install Date: 10/40  
Capacity (Gal): 1380372  
Product: NOS 1,2, OR 4 FUEL OIL  
Tank Status: In Service  
Tank Type: Steel/carbon steel  
Tank Internal: None  
Tank External: Painted/Asphalt Coating  
Pipe Location: Aboveground  
Pipe Type: STEEL/IRON  
Pipe Internal: None  
Pipe External: Painted/Asphalt Coating  
Second Contain: None  
Leak Detection: Groundwater Well  
Overfill Protection: 24  
Dispenser: Suction  
Test Date: 10/94  
Date Closed: Not reported  
Status of Data: Complete  
Inspected Date: 07/29/1997  
Inspector Initials: AS  
Inspector Status: Not reported  
Pipe Flag: True  
License Issued: 04/01/2001  
Vessel Id: Not reported  
Renew Flag: True  
Renew Date: 11/06/2001  
Federal Id No: Not reported  
COI Date: / /

Tank ID: 9409  
Tank Location: UNDERGROUND  
Install Date: 01/53  
Capacity (Gal): 2281272  
Product: NOS 1,2, OR 4 FUEL OIL  
Tank Status: In Service  
Tank Type: Steel/carbon steel  
Tank Internal: None  
Tank External: Painted/Asphalt Coating  
Pipe Location: Aboveground  
Pipe Type: STEEL/IRON  
Pipe Internal: None  
Pipe External: Painted/Asphalt Coating  
Second Contain: None  
Leak Detection: Groundwater Well  
Overfill Protection: 24  
Dispenser: Submersible  
Test Date: 09/01  
Date Closed: Not reported

Map ID  
Direction  
Distance  
Elevation

MAP FINDINGS

Site

Database(s)

EDR ID Number  
EPA ID Number

**BUCKEYE TERMINALS LLC - BROOKLYN TERMINAL (Continued)**

**1000352824**

Status of Data: Complete  
Inspected Date: 07/29/1997  
Inspector Initials: AS  
Inspector Status: Not reported  
Pipe Flag: True  
License Issued: 04/01/2001  
Vessel Id: Not reported  
Renew Flag: True  
Renew Date: 11/06/2001  
Federal Id No: Not reported  
COI Date: / /

Tank ID: 9410  
Tank Location: UNDERGROUND  
Install Date: 01/53  
Capacity (Gal): 2281314  
Product: NOS 1,2, OR 4 FUEL OIL  
Tank Status: In Service  
Tank Type: Steel/carbon steel  
Tank Internal: None  
Tank External: Painted/Asphalt Coating  
Pipe Location: Aboveground  
Pipe Type: STEEL/IRON  
Pipe Internal: None  
Pipe External: Painted/Asphalt Coating  
Second Contain: None  
Leak Detection: Groundwater Well  
Overfill Protection: 24  
Dispenser: Submersible  
Test Date: 09/01  
Date Closed: Not reported  
Status of Data: Complete  
Inspected Date: 07/29/1997  
Inspector Initials: AS  
Inspector Status: Not reported  
Pipe Flag: True  
License Issued: 04/01/2001  
Vessel Id: Not reported  
Renew Flag: True  
Renew Date: 11/06/2001  
Federal Id No: Not reported  
COI Date: / /

Tank ID: 9416  
Tank Location: UNDERGROUND  
Install Date: 00/00  
Capacity (Gal): 5000  
Product: NOS 5 OR 6 FUEL OIL  
Tank Status: In Service  
Tank Type: Steel/carbon steel  
Tank Internal: None  
Tank External: Painted/Asphalt Coating  
Pipe Location: Aboveground/Underground Combination  
Pipe Type: STEEL/IRON  
Pipe Internal: None

Map ID  
Direction  
Distance  
Elevation

MAP FINDINGS

Site

Database(s)

EDR ID Number  
EPA ID Number

**BUCKEYE TERMINALS LLC - BROOKLYN TERMINAL (Continued)**

**1000352824**

Pipe External: None  
Second Contain: None  
Leak Detection: Other  
Overfill Protection: None  
Dispenser: Submersible  
Test Date: Not reported  
Date Closed: 00/00  
Status of Data: Complete  
Inspected Date: 07/29/1997  
Inspector Initials: AS  
Inspector Status: Not reported  
Pipe Flag: True  
License Issued: 04/01/2001  
Vessel Id: Not reported  
Renew Flag: True  
Renew Date: 11/06/2001  
Federal Id No: Not reported  
COI Date: / /

Tank ID: 9417  
Tank Location: UNDERGROUND  
Install Date: 00/00  
Capacity (Gal): 5000  
Product: NOS 5 OR 6 FUEL OIL  
Tank Status: In Service  
Tank Type: Steel/carbon steel  
Tank Internal: None  
Tank External: Painted/Asphalt Coating  
Pipe Location: Aboveground/Underground Combination  
Pipe Type: STEEL/IRON  
Pipe Internal: None  
Pipe External: None  
Second Contain: None  
Leak Detection: Other  
Overfill Protection: None  
Dispenser: Submersible  
Test Date: Not reported  
Date Closed: 00/00  
Status of Data: Complete  
Inspected Date: 07/29/1997  
Inspector Initials: AS  
Inspector Status: Not reported  
Pipe Flag: True  
License Issued: 04/01/2001  
Vessel Id: Not reported  
Renew Flag: True  
Renew Date: 11/06/2001  
Federal Id No: Not reported  
COI Date: / /

Tank ID: 9516  
Tank Location: UNDERGROUND  
Install Date: 00/00  
Capacity (Gal): 5000  
Product: NOS 5 OR 6 FUEL OIL

Map ID  
Direction  
Distance  
Elevation

MAP FINDINGS

Site

Database(s)

EDR ID Number  
EPA ID Number

**BUCKEYE TERMINALS LLC - BROOKLYN TERMINAL (Continued)**

**1000352824**

Tank Status: In Service  
Tank Type: Steel/carbon steel  
Tank Internal: None  
Tank External: Painted/Asphalt Coating  
Pipe Location: Underground  
Pipe Type: STEEL/IRON  
Pipe Internal: None  
Pipe External: None  
Second Contain: None  
Leak Detection: None  
Overfill Protection: None  
Dispenser: Suction  
Test Date: Not reported  
Date Closed: UNKWN  
Status of Data: Complete  
Inspected Date: 07/29/1997  
Inspector Initials: AS  
Inspector Status: Not reported  
Pipe Flag: True  
License Issued: 04/01/2001  
Vessel Id: Not reported  
Renew Flag: True  
Renew Date: 11/06/2001  
Federal Id No: Not reported  
COI Date: / /

Tank ID: 9517  
Tank Location: UNDERGROUND  
Install Date: 00/00  
Capacity (Gal): 5000  
Product: NOS 5 OR 6 FUEL OIL  
Tank Status: In Service  
Tank Type: Steel/carbon steel  
Tank Internal: None  
Tank External: Painted/Asphalt Coating  
Pipe Location: Underground  
Pipe Type: STEEL/IRON  
Pipe Internal: None  
Pipe External: None  
Second Contain: None  
Leak Detection: None  
Overfill Protection: None  
Dispenser: Not reported  
Test Date: Not reported  
Date Closed: UNKWN  
Status of Data: Minor Errors  
Inspected Date: 07/29/1997  
Inspector Initials: AS  
Inspector Status: Not reported  
Pipe Flag: True  
License Issued: 04/01/2001  
Vessel Id: Not reported  
Renew Flag: True  
Renew Date: 11/06/2001  
Federal Id No: Not reported  
COI Date: / /

Map ID  
Direction  
Distance  
Elevation

MAP FINDINGS

Site

Database(s)

EDR ID Number  
EPA ID Number

**BUCKEYE TERMINALS LLC - BROOKLYN TERMINAL (Continued)**

**1000352824**

Tank ID: A  
Tank Location: UNDERGROUND  
Install Date: 00/00  
Capacity (Gal): 54000  
Product: EMPTY  
Tank Status: In Service  
Tank Type: Steel/carbon steel  
Tank Internal: None  
Tank External: None  
Pipe Location: None  
Pipe Type: NONE  
Pipe Internal: None  
Pipe External: None  
Second Contain: None  
Leak Detection: None  
Overfill Protection: None  
Dispenser: Not reported  
Test Date: Not reported  
Date Closed: 06/92  
Status of Data: Minor Errors  
Inspected Date: 07/29/1997  
Inspector Initials: AS  
Inspector Status: Not reported  
Pipe Flag: True  
License Issued: 04/01/2001  
Vessel Id: Not reported  
Renew Flag: True  
Renew Date: 11/06/2001  
Federal Id No: Not reported  
COI Date: / /

Tank ID: B  
Tank Location: UNDERGROUND  
Install Date: 00/00  
Capacity (Gal): 54000  
Product: EMPTY  
Tank Status: In Service  
Tank Type: Steel/carbon steel  
Tank Internal: None  
Tank External: None  
Pipe Location: None  
Pipe Type: NONE  
Pipe Internal: None  
Pipe External: None  
Second Contain: None  
Leak Detection: None  
Overfill Protection: None  
Dispenser: Not reported  
Test Date: Not reported  
Date Closed: 06/92  
Status of Data: Minor Errors  
Inspected Date: 07/29/1997  
Inspector Initials: AS  
Inspector Status: Not reported  
Pipe Flag: True  
License Issued: 04/01/2001

Map ID  
Direction  
Distance  
Elevation

MAP FINDINGS

Site

Database(s)

EDR ID Number  
EPA ID Number

**BUCKEYE TERMINALS LLC - BROOKLYN TERMINAL (Continued)**

**1000352824**

Vessel Id: Not reported  
Renew Flag: True  
Renew Date: 11/06/2001  
Federal Id No: Not reported  
COI Date: / /

Tank ID: C  
Tank Location: UNDERGROUND  
Install Date: 00/00  
Capacity (Gal): 54000  
Product: EMPTY  
Tank Status: In Service  
Tank Type: Steel/carbon steel  
Tank Internal: None  
Tank External: None  
Pipe Location: None  
Pipe Type: NONE  
Pipe Internal: None  
Pipe External: None  
Second Contain: None  
Leak Detection: None  
Overfill Protection: None  
Dispenser: Not reported  
Test Date: Not reported  
Date Closed: 06/92  
Status of Data: Minor Errors  
Inspected Date: 07/29/1997  
Inspector Initials: AS  
Inspector Status: Not reported  
Pipe Flag: True  
License Issued: 04/01/2001  
Vessel Id: Not reported  
Renew Flag: True  
Renew Date: 11/06/2001  
Federal Id No: Not reported  
COI Date: / /

Tank ID: D  
Tank Location: UNDERGROUND  
Install Date: 00/00  
Capacity (Gal): 54000  
Product: EMPTY  
Tank Status: In Service  
Tank Type: Steel/carbon steel  
Tank Internal: None  
Tank External: None  
Pipe Location: None  
Pipe Type: NONE  
Pipe Internal: None  
Pipe External: None  
Second Contain: None  
Leak Detection: None  
Overfill Protection: None  
Dispenser: Not reported  
Test Date: Not reported

Map ID  
Direction  
Distance  
Elevation

MAP FINDINGS

Site

Database(s)

EDR ID Number  
EPA ID Number

**BUCKEYE TERMINALS LLC - BROOKLYN TERMINAL (Continued)**

**1000352824**

Date Closed: 06/92  
Status of Data: Minor Errors  
Inspected Date: 07/29/1997  
Inspector Initials: AS  
Inspector Status: Not reported  
Pipe Flag: True  
License Issued: 04/01/2001  
Vessel Id: Not reported  
Renew Flag: True  
Renew Date: 11/06/2001  
Federal Id No: Not reported  
COI Date: / /

Tank ID: E  
Tank Location: UNDERGROUND  
Install Date: 00/00  
Capacity (Gal): 54000  
Product: UNKNOWN  
Tank Status: In Service  
Tank Type: Steel/carbon steel  
Tank Internal: None  
Tank External: None  
Pipe Location: Underground  
Pipe Type: STEEL/IRON  
Pipe Internal: None  
Pipe External: None  
Second Contain: None  
Leak Detection: None  
Overfill Protection: None  
Dispenser: Not reported  
Test Date: Not reported  
Date Closed: 12/91  
Status of Data: Minor Errors  
Inspected Date: 07/29/1997  
Inspector Initials: AS  
Inspector Status: Not reported  
Pipe Flag: True  
License Issued: 04/01/2001  
Vessel Id: Not reported  
Renew Flag: True  
Renew Date: 11/06/2001  
Federal Id No: Not reported  
COI Date: / /

Tank ID: F  
Tank Location: UNDERGROUND  
Install Date: 00/00  
Capacity (Gal): 54000  
Product: UNKNOWN  
Tank Status: In Service  
Tank Type: Steel/carbon steel  
Tank Internal: None  
Tank External: None  
Pipe Location: Underground  
Pipe Type: STEEL/IRON

Map ID  
Direction  
Distance  
Elevation

MAP FINDINGS

Site

Database(s)

EDR ID Number  
EPA ID Number

**BUCKEYE TERMINALS LLC - BROOKLYN TERMINAL (Continued)**

**1000352824**

Pipe Internal: None  
Pipe External: None  
Second Contain: None  
Leak Detection: None  
Overfill Protection: None  
Dispenser: Not reported  
Test Date: Not reported  
Date Closed: 12/91  
Status of Data: Minor Errors  
Inspected Date: 07/29/1997  
Inspector Initials: AS  
Inspector Status: Not reported  
Pipe Flag: True  
License Issued: 04/01/2001  
Vessel Id: Not reported  
Renew Flag: True  
Renew Date: 11/06/2001  
Federal Id No: Not reported  
COI Date: / /

Tank ID: QR  
Tank Location: UNDERGROUND  
Install Date: 00/00  
Capacity (Gal): 72000  
Product: EMPTY  
Tank Status: In Service  
Tank Type: Steel/carbon steel  
Tank Internal: None  
Tank External: None  
Pipe Location: None  
Pipe Type: NONE  
Pipe Internal: None  
Pipe External: None  
Second Contain: None  
Leak Detection: None  
Overfill Protection: None  
Dispenser: Not reported  
Test Date: Not reported  
Date Closed: 06/92  
Status of Data: Minor Errors  
Inspected Date: 07/29/1997  
Inspector Initials: AS  
Inspector Status: Not reported  
Pipe Flag: True  
License Issued: 04/01/2001  
Vessel Id: Not reported  
Renew Flag: True  
Renew Date: 11/06/2001  
Federal Id No: Not reported  
COI Date: / /

Tank ID: S  
Tank Location: UNDERGROUND  
Install Date: 00/00  
Capacity (Gal): 90000



Map ID  
Direction  
Distance  
Elevation

MAP FINDINGS

Site

Database(s)

EDR ID Number  
EPA ID Number

**BUCKEYE TERMINALS LLC - BROOKLYN TERMINAL (Continued)**

**1000352824**

Product: EMPTY  
Tank Status: In Service  
Tank Type: Steel/carbon steel  
Tank Internal: None  
Tank External: None  
Pipe Location: None  
Pipe Type: NONE  
Pipe Internal: None  
Pipe External: None  
Second Contain: None  
Leak Detection: None  
Overfill Protection: None  
Dispenser: Not reported  
Test Date: Not reported  
Date Closed: 12/91  
Status of Data: Minor Errors  
Inspected Date: 07/29/1997  
Inspector Initials: AS  
Inspector Status: Not reported  
Pipe Flag: True  
License Issued: 04/01/2001  
Vessel Id: Not reported  
Renew Flag: True  
Renew Date: 11/06/2001  
Federal Id No: Not reported  
COI Date: / /

**MOSF AST:**

MOSF Number: 2-1520  
SWIS Code: 61  
Facility Town: NEW YORK CITY  
Facility Phone: (718) 330-1468  
Emergency Contact Name: MIKE BROUGHAM  
Emergency Contact Phone: (718) 330-1468  
Total Tanks: 10  
Total Capacity: 29191558  
Daily Throughput: 583000  
License Status: 1  
Facility Type: STORAGE TERMINAL/PETROLEUM DISTRIBUTOR  
Product Transfer Operation: AC  
Facility Status: IN SERVICE  
Operator Name: MIKE BROUGHAM  
Owner Name: AMERADA HESS CORPORATION  
Owner Address: 1 HESS PLAZA  
Owner City,St,Zip: WOODBRIDGE, NJ 07095-  
Owner Phone: (732) 750-6000  
Owner Type: Corporate/Commercial  
Owner Status: 1  
Owner Mark: First Owner  
Mailing Name: AMERADA HESS CORPORATION  
Mailing Address: 1 HESS PLAZA  
Mailing Address 2: Not reported  
Mailing City,St,Zip: WOODBRIDGE, NJ 07095-  
Mailing Contact: PETER HAID  
Mailing Phone: (732) 750-6000  
Legal Agent Name: C.T. CORPORATION SYSTEM  
Legal Agent Address: 277 PARK AVENUE

Map ID  
Direction  
Distance  
Elevation

MAP FINDINGS

Site

Database(s)

EDR ID Number  
EPA ID Number

**BUCKEYE TERMINALS LLC - BROOKLYN TERMINAL (Continued)**

**1000352824**

Legal Agent City,St,Zip: NEW YORK, NY 10017-  
LIC Expires: 03/31/2002

Tank ID: 9411  
Tank Location: ABOVEGROUND  
Install Date: 01/69  
Product: NOS 5 OR 6 FUEL OIL  
Tank Type: Steel/carbon steel  
Tank Internal: None  
Tank External: CATHODIC PROTECTION  
Pipe Location: Aboveground  
Pipe Type: Steel/Iron  
Pipe Internal: None  
Pipe External: Painted/Asphalt Coating  
Secondary Containment: Prefabricated Steel Dike  
Leak Detection: None  
Overfill Protection: 24  
Dispensing Mthd: Suction  
Test Date: 07/98  
Date Closed: Not reported  
Status of Data: Complete  
Capacity (gal): 4331880  
Lat/Long: 40|40|1 / 74|00|2  
Federal ID: Not reported  
Inspected Date: 07/29/1997  
Inspector: AS  
Renew Date: 11/06/2001  
Inspected State: Not reported  
Pipe Flag: True  
Vessel ID: Not reported  
Reserve Flag: True  
Tank Status: In Service  
COI Date: / /

Date License Issued: 04/01/2001  
Date License Application Received: 01/05/2001  
Chemical Bulk Storage Number: 2-000355  
Pollution Discharge Elimination System Num: 0-110001  
Date Legal Agent Filed with Secretary of State: 02/20

Tank ID: 9412  
Tank Location: ABOVEGROUND  
Install Date: 01/72  
Product: NOS 5 OR 6 FUEL OIL  
Tank Type: Steel/carbon steel  
Tank Internal: None  
Tank External: CATHODIC PROTECTION  
Pipe Location: Aboveground  
Pipe Type: Steel/Iron  
Pipe Internal: None  
Pipe External: Painted/Asphalt Coating  
Secondary Containment: Prefabricated Steel Dike  
Leak Detection: None  
Overfill Protection: 24  
Dispensing Mthd: Suction  
Test Date: 08/89  
Date Closed: Not reported

Map ID  
Direction  
Distance  
Elevation

MAP FINDINGS

Site

Database(s)

EDR ID Number  
EPA ID Number

**BUCKEYE TERMINALS LLC - BROOKLYN TERMINAL (Continued)**

**1000352824**

Status of Data: Complete  
Capacity (gal): 5988024  
Lat/Long: 40|40|1 / 74|00|2  
Federal ID: Not reported  
Inspected Date: 07/29/1997  
Inspector: AS  
Renew Date: 11/06/2001  
Inspected State: Not reported  
Pipe Flag: True  
Vessel ID: Not reported  
Reserve Flag: True  
Tank Status: In Service  
COI Date: / /  
Date License Issued: 04/01/2001  
Date License Application Received: 01/05/2001  
Chemical Bulk Storage Number: 2-000355  
Pollution Discharge Elimination System Num: 0-110001  
Date Legal Agent Filed with Secretary of State: 02/20

Tank ID: 9413  
Tank Location: ABOVEGROUND  
Install Date: 01/74  
Product: NOS 5 OR 6 FUEL OIL  
Tank Type: Steel/carbon steel  
Tank Internal: None  
Tank External: CATHODIC PROTECTION  
Pipe Location: Aboveground  
Pipe Type: Steel/Iron  
Pipe Internal: None  
Pipe External: Painted/Asphalt Coating  
Secondary Containment: Prefabricated Steel Dike  
Leak Detection: None  
Overfill Protection: 24  
Dispensing Mthd: Suction  
Test Date: 07/91  
Date Closed: Not reported  
Status of Data: Complete  
Capacity (gal): 4536210  
Lat/Long: 40|40|1 / 74|00|2  
Federal ID: Not reported  
Inspected Date: 07/29/1997  
Inspector: AS  
Renew Date: 11/06/2001  
Inspected State: Not reported  
Pipe Flag: True  
Vessel ID: Not reported  
Reserve Flag: True  
Tank Status: In Service  
COI Date: / /  
Date License Issued: 04/01/2001  
Date License Application Received: 01/05/2001  
Chemical Bulk Storage Number: 2-000355  
Pollution Discharge Elimination System Num: 0-110001  
Date Legal Agent Filed with Secretary of State: 02/20

Map ID  
Direction  
Distance  
Elevation

MAP FINDINGS

Site

Database(s)

EDR ID Number  
EPA ID Number

**BUCKEYE TERMINALS LLC - BROOKLYN TERMINAL (Continued)**

**1000352824**

Tank ID: 9414  
Tank Location: ABOVEGROUND  
Install Date: 00/77  
Product: NOS 1,2, OR 4 FUEL OIL  
Tank Type: Steel/carbon steel  
Tank Internal: None  
Tank External: CATHODIC PROTECTION  
Pipe Location: Aboveground  
Pipe Type: Steel/Iron  
Pipe Internal: None  
Pipe External: Painted/Asphalt Coating  
Secondary Containment: Prefabricated Steel Dike  
Leak Detection: Double Bottom  
Overfill Protection: 24  
Dispensing Mthd: Suction  
Test Date: 08/00  
Date Closed: Not reported  
Status of Data: Complete  
Capacity (gal): 5945100  
Lat/Long: 40|40|1 / 74|00|2  
Federal ID: Not reported  
Inspected Date: 07/29/1997  
Inspector: AS  
Renew Date: 11/06/2001  
Inspected State: Not reported  
Pipe Flag: True  
Vessel ID: Not reported  
Reserve Flag: True  
Tank Status: In Service  
COI Date: / /  
Date License Issued: 04/01/2001  
Date License Application Received: 01/05/2001  
Chemical Bulk Storage Number: 2-000355  
Pollution Discharge Elimination System Num: 0-110001  
Date Legal Agent Filed with Secretary of State: 02/20

Tank ID: 9415  
Tank Location: ABOVEGROUND  
Install Date: 00/00  
Product: DIESEL  
Tank Type: Steel/carbon steel  
Tank Internal: None  
Tank External: NONE  
Pipe Location: Aboveground  
Pipe Type: Steel/Iron  
Pipe Internal: None  
Pipe External: None  
Secondary Containment: None  
Leak Detection: None  
Overfill Protection: 24  
Dispensing Mthd: Suction  
Test Date: Not reported  
Date Closed: 00/00  
Status of Data: Complete  
Capacity (gal): 1080  
Lat/Long: 40|40|1 / 74|00|2

Map ID  
Direction  
Distance  
Elevation

MAP FINDINGS

Site

Database(s)

EDR ID Number  
EPA ID Number

**BUCKEYE TERMINALS LLC - BROOKLYN TERMINAL (Continued)**

**1000352824**

Federal ID: Not reported  
Inspected Date: 07/29/1997  
Inspector: AS  
Renew Date: 11/06/2001  
Inspected State: Not reported  
Pipe Flag: True  
Vessel ID: Not reported  
Reserve Flag: True  
Tank Status: In Service  
COI Date: / /  
Date License Issued: 04/01/2001  
Date License Application Received: 01/05/2001  
Chemical Bulk Storage Number: 2-000355  
Pollution Discharge Elimination System Num: 0-110001  
Date Legal Agent Filed with Secretary of State: 02/20

Tank ID: 9418  
Tank Location: ABOVEGROUND  
Install Date: 07/90  
Product: NOS 5 OR 6 FUEL OIL  
Tank Type: Steel/carbon steel  
Tank Internal: None  
Tank External: 15  
Pipe Location: Aboveground  
Pipe Type: Steel/Iron  
Pipe Internal: None  
Pipe External: Jacketed  
Secondary Containment: Concrete Dike  
Leak Detection: None  
Overfill Protection: 24  
Dispensing Mthd: Gravity  
Test Date: 07/90  
Date Closed: Not reported  
Status of Data: Complete  
Capacity (gal): 10000  
Lat/Long: 40|40|1 / 74|00|2  
Federal ID: Not reported  
Inspected Date: 07/29/1997  
Inspector: AS  
Renew Date: 11/06/2001  
Inspected State: Not reported  
Pipe Flag: True  
Vessel ID: Not reported  
Reserve Flag: True  
Tank Status: In Service  
COI Date: / /  
Date License Issued: 04/01/2001  
Date License Application Received: 01/05/2001  
Chemical Bulk Storage Number: 2-000355  
Pollution Discharge Elimination System Num: 0-110001  
Date Legal Agent Filed with Secretary of State: 02/20

**SPILLS:**

Facility ID: 0104967  
Facility Type: ER  
Spill Number: 0104967

Map ID  
Direction  
Distance  
Elevation

MAP FINDINGS

Site

Database(s)

EDR ID Number  
EPA ID Number

**BUCKEYE TERMINALS LLC - BROOKLYN TERMINAL (Continued)**

**1000352824**

DER Facility ID: 202598  
Site ID: 246720  
DEC Region: 2  
Closed Date: 2001-08-10  
Spill Cause: Equipment Failure  
Spill Class: C3  
SWIS: 2401  
Spill Date: 2001-08-08  
Investigator: MXTIPPLE  
Referred To: Not reported  
Reported to Dept: 2001-08-08  
CID: 204  
Water Affected: Not reported  
Spill Source: Major Facility (MOSF) > 400,000 gal  
Spill Notifier: Responsible Party  
Cleanup Ceased: Not reported  
Cleanup Meets Std: False  
Last Inspection: Not reported  
Recommended Penalty: False  
UST Trust: False  
Remediation Phase: 0  
Date Entered In Computer: 2001-08-08  
Spill Record Last Update: 2004-04-07  
Spiller Name: Not reported  
Spiller Company: AMERADA HESS  
Spiller Address: Not reported  
Spiller Company: 999  
Contact Name: HOWARD GOLDMAN  
DEC Memo: "Prior to Sept, 2004 data translation this spill Lead\_DEC Field was TIPPLE 08/10/2001 a line from a truck cleaning a tank at the terminal was inadvertently disconnected while still full of oil. the spill occurred inside a bearded area."

Remarks: "SPILL IS CONTAINED ON CONCRETE AND PLASTIC "

All Materials:

Site ID: 246720  
Operable Unit ID: 843468  
Operable Unit: 01  
Material ID: 533448  
Material Code: 0001A  
Material Name: #2 fuel oil  
Case No.: Not reported  
Material FA: Petroleum  
Quantity: 100.00  
Units: G  
Recovered: .00  
Oxygenate: Not reported

Facility ID: 0304922  
Facility Type: ER  
Spill Number: 0304922  
DER Facility ID: 202598  
Site ID: 246721  
DEC Region: 2  
Closed Date: 2003-08-11  
Spill Cause: Equipment Failure  
Spill Class: A3

Map ID  
Direction  
Distance  
Elevation

MAP FINDINGS

Site

Database(s)

EDR ID Number  
EPA ID Number

**BUCKEYE TERMINALS LLC - BROOKLYN TERMINAL (Continued)**

**1000352824**

SWIS: 2401  
Spill Date: 2003-08-08  
Investigator: SIGONA  
Referred To: Not reported  
Reported to Dept: 2003-08-08  
CID: 282  
Water Affected: Not reported  
Spill Source: Major Facility (MOSF) > 400,000 gal  
Spill Notifier: Responsible Party  
Cleanup Ceased: Not reported  
Cleanup Meets Std: False  
Last Inspection: Not reported  
Recommended Penalty: False  
UST Trust: False  
Remediation Phase: 0  
Date Entered In Computer: 2003-08-08  
Spill Record Last Update: 2004-04-07  
Spiller Name: PETE HAID  
Spiller Company: AMERADA HESS  
Spiller Address: 1 HESS PLAZA  
Spiller Company: 001  
Contact Name: PETE HAID  
DEC Memo: ""  
Remarks: "TANK No. 9412 has problem with secondary containment. The sheeting and bulkhead has begun to bow out. "

All Materials:

Site ID: 246721  
Operable Unit ID: 873258  
Operable Unit: 01  
Material ID: 505767  
Material Code: 0003A  
Material Name: #6 fuel oil  
Case No.: Not reported  
Material FA: Petroleum  
Quantity: .00  
Units: G  
Recovered: .00  
Oxygenate: Not reported

Facility ID: 9008229  
Facility Type: ER  
Spill Number: 9008229  
DER Facility ID: 202598  
Site ID: 246730  
DEC Region: 2  
Closed Date: 1990-10-31  
Spill Cause: Unknown  
Spill Class: C3  
SWIS: 2401  
Spill Date: 1990-10-29  
Investigator: WILSON  
Referred To: Not reported  
Reported to Dept: 1990-10-29  
CID: Not reported  
Water Affected: GOWANUS BAY  
Spill Source: Unknown

Map ID  
Direction  
Distance  
Elevation

MAP FINDINGS

Site

Database(s)

EDR ID Number  
EPA ID Number

**BUCKEYE TERMINALS LLC - BROOKLYN TERMINAL (Continued)**

**1000352824**

Spill Notifier: Federal Government  
Cleanup Ceased: 1990-10-31  
Cleanup Meets Std: True  
Last Inspection: Not reported  
Recommended Penalty: False  
UST Trust: False  
Remediation Phase: 0  
Date Entered In Computer: 1990-11-06  
Spill Record Last Update: 2004-04-07  
Spiller Name: Not reported  
Spiller Company: UNKNOWN  
Spiller Address: Not reported  
Spiller Company: 001  
Contact Name: Not reported  
DEC Memo: ""  
Remarks: "TUG CREW DISCOVERED SHEEN, USCG CALLED HESS, RETURNED CALL SAW NO SHEEN."

All Materials:

Site ID: 246730  
Operable Unit ID: 948872  
Operable Unit: 01  
Material ID: 432063  
Material Code: 0003A  
Material Name: #6 fuel oil  
Case No.: Not reported  
Material FA: Petroleum  
Quantity: .00  
Units: G  
Recovered: .00  
Oxygenate: Not reported

Facility ID: 9100064  
Facility Type: ER  
Spill Number: 9100064  
DER Facility ID: 202598  
Site ID: 246732  
DEC Region: 2  
Closed Date: 2003-08-11  
Spill Cause: Equipment Failure  
Spill Class: B3  
SWIS: 2401  
Spill Date: 1991-04-02  
Investigator: SIGONA  
Referred To: Not reported  
Reported to Dept: 1991-04-02  
CID: Not reported  
Water Affected: GOWANUS BAY  
Spill Source: Major Facility (MOSF) > 400,000 gal  
Spill Notifier: Responsible Party  
Cleanup Ceased: Not reported  
Cleanup Meets Std: False  
Last Inspection: Not reported  
Recommended Penalty: False  
UST Trust: False  
Remediation Phase: 0  
Date Entered In Computer: 1991-04-16



Map ID  
Direction  
Distance  
Elevation

MAP FINDINGS

Site

Database(s)

EDR ID Number  
EPA ID Number

**BUCKEYE TERMINALS LLC - BROOKLYN TERMINAL (Continued)**

**1000352824**

Spill Record Last Update: 2003-08-11  
Spiller Name: PETER HAID  
Spiller Company: HESS  
Spiller Address: Not reported  
Spiller Company: 001  
Contact Name: Not reported  
DEC Memo: ""  
Remarks: "DURING TEST OF CARGO TRANSFER LINE FLANGE GASKET FAILED,FUEL SPRAYED INTO BAY,WILL APPLY 3M SWEEP."

All Materials:

Site ID: 246732  
Operable Unit ID: 953590  
Operable Unit: 01  
Material ID: 426279  
Material Code: 0001A  
Material Name: #2 fuel oil  
Case No.: Not reported  
Material FA: Petroleum  
Quantity: .00  
Units: G  
Recovered: .00  
Oxygenate: Not reported

Facility ID: 9110635  
Facility Type: ER  
Spill Number: 9110635  
DER Facility ID: 202598  
Site ID: 246733  
DEC Region: 2  
Closed Date: 1992-01-13  
Spill Cause: Equipment Failure  
Spill Class: B3  
SWIS: 2401  
Spill Date: 1992-01-13  
Investigator: KSTANG  
Referred To: Not reported  
Reported to Dept: 1992-01-13  
CID: Not reported  
Water Affected: Not reported  
Spill Source: Major Facility (MOSF) > 400,000 gal  
Spill Notifier: Responsible Party  
Cleanup Ceased: 1992-01-13  
Cleanup Meets Std: True  
Last Inspection: Not reported  
Recommended Penalty: False  
UST Trust: False  
Remediation Phase: 0  
Date Entered In Computer: 1992-02-03  
Spill Record Last Update: 2004-04-07  
Spiller Name: Not reported  
Spiller Company: AMERADA HESS  
Spiller Address: Not reported  
Spiller Company: 999  
Contact Name: Not reported  
DEC Memo: "Prior to Sept, 2004 data translation this spill Lead\_DEC Field was TANG "

Map ID  
Direction  
Distance  
Elevation

MAP FINDINGS

Site

Database(s)

EDR ID Number  
EPA ID Number

**BUCKEYE TERMINALS LLC - BROOKLYN TERMINAL (Continued)**

**1000352824**

Remarks: "FUEL LEAKED ONTO TRUCK AND AND LOADING RACK DRAIN SYSTEM. CLEANUP COMPLETE."

All Materials:

Site ID: 246733  
Operable Unit ID: 960643  
Operable Unit: 01  
Material ID: 419152  
Material Code: 0003A  
Material Name: #6 fuel oil  
Case No.: Not reported  
Material FA: Petroleum  
Quantity: 70.00  
Units: G  
Recovered: .00  
Oxygenate: Not reported

Facility ID: 0109732  
Facility Type: ER  
Spill Number: 0109732  
DER Facility ID: 202598  
Site ID: 138973  
DEC Region: 2  
Closed Date: 2003-08-11  
Spill Cause: Equipment Failure  
Spill Class: C3  
SWIS: 2401  
Spill Date: 2002-01-08  
Investigator: SIGONA  
Referred To: Not reported  
Reported to Dept: 2002-01-08  
CID: 205  
Water Affected: Not reported  
Spill Source: Major Facility (MOSF) > 400,000 gal  
Spill Notifier: Responsible Party  
Cleanup Ceased: Not reported  
Cleanup Meets Std: False  
Last Inspection: Not reported  
Recommended Penalty: False  
UST Trust: False  
Remediation Phase: 0  
Date Entered In Computer: 2002-01-08  
Spill Record Last Update: 2003-08-11  
Spiller Name: Not reported  
Spiller Company: ENTERPRIZE TRUCKING  
Spiller Address: Not reported  
Spiller Company: 001  
Contact Name: CALLER  
DEC Memo: ""  
Remarks: "Driver failed to control filling chute. cleanup in progress."

All Materials:

Site ID: 138973  
Operable Unit ID: 848093  
Operable Unit: 01  
Material ID: 527382  
Material Code: 0003A

Map ID  
Direction  
Distance  
Elevation

MAP FINDINGS

Site

Database(s)

EDR ID Number  
EPA ID Number

**BUCKEYE TERMINALS LLC - BROOKLYN TERMINAL (Continued)**

**1000352824**

Material Name: #6 fuel oil  
Case No.: Not reported  
Material FA: Petroleum  
Quantity: 30.00  
Units: G  
Recovered: .00  
Oxygenate: Not reported

Facility ID: 0204594  
Facility Type: ER  
Spill Number: 0204594  
DER Facility ID: 202598  
Site ID: 138974  
DEC Region: 2  
Closed Date: 2002-08-01  
Spill Cause: Equipment Failure  
Spill Class: C3  
SWIS: 2401  
Spill Date: 2002-07-31  
Investigator: JBVOUGHT  
Referred To: Not reported  
Reported to Dept: 2002-07-31  
CID: 233  
Water Affected: GOWANUS CANAL  
Spill Source: Major Facility (MOSF) > 400,000 gal  
Spill Notifier: Responsible Party  
Cleanup Ceased: Not reported  
Cleanup Meets Std: False  
Last Inspection: Not reported  
Recommended Penalty: False  
UST Trust: False  
Remediation Phase: 0  
Date Entered In Computer: 2002-07-31  
Spill Record Last Update: 2004-04-07  
Spiller Name: HOWARD  
Spiller Company: AMERADA HESS CORP --  
Spiller Address: 1 HESS PLAZA  
Spiller Company: 001  
Contact Name: MICHAEL BROUGHAM  
DEC Memo: "Prior to Sept, 2004 data translation this spill Lead\_DEC Field was  
VOUGHT 8/1/02-VOUGHT-Spill is unrecoverable sheen. Source has been  
stopped. Spill closed by Vought."

Remarks: "caller had replaced the bottom of a tank after the work was  
completed the filled the tank w/ water from the canal to test it tank  
passed the test they then tested the water to confirm it was not  
contaminated water passed that test water started to be discharged to  
the canal and a small sheen was noticed at this poit they are not  
sure where the material is from the plan to test the water again and  
replace the hose and try again tomorrow spill at this poit does not  
seem to be recoverable "

All Materials:  
Site ID: 138974  
Operable Unit ID: 857336  
Operable Unit: 01  
Material ID: 518839  
Material Code: 0003A

Map ID  
Direction  
Distance  
Elevation

MAP FINDINGS

Site

Database(s)

EDR ID Number  
EPA ID Number

**BUCKEYE TERMINALS LLC - BROOKLYN TERMINAL (Continued)**

**1000352824**

Material Name: #6 fuel oil  
Case No.: Not reported  
Material FA: Petroleum  
Quantity: .00  
Units: G  
Recovered: .00  
Oxygenate: Not reported

Facility ID: 0206505  
Facility Type: ER  
Spill Number: 0206505  
DER Facility ID: 202598  
Site ID: 138975  
DEC Region: 2  
Closed Date: 2003-08-11  
Spill Cause: Other  
Spill Class: C3  
SWIS: 2401  
Spill Date: 2002-09-23  
Investigator: SIGONA  
Referred To: Not reported  
Reported to Dept: 2002-09-23  
CID: 281  
Water Affected: Not reported  
Spill Source: Commercial/Industrial  
Spill Notifier: Responsible Party  
Cleanup Ceased: Not reported  
Cleanup Meets Std: False  
Last Inspection: Not reported  
Recommended Penalty: False  
UST Trust: False  
Remediation Phase: 0  
Date Entered In Computer: 2002-09-23  
Spill Record Last Update: 2003-08-11  
Spiller Name: HOWARD GOLDMAN  
Spiller Company: AMERADA HESS CORP  
Spiller Address: 1 HESS PLAZA  
Spiller Company: 001  
Contact Name: HOWARD GOLDMAN  
DEC Memo: ""  
Remarks: "TEST OF FIRE SUPPRESSION SYSTEM WAS PERFORMED AT ABOVE LOCATION TODAY AS REQUIRED BY LAW. FOAM THAT IS USED CONTAINS THE ABOVE MATERIAL. "

All Materials:

Site ID: 138975  
Operable Unit ID: 859157  
Operable Unit: 01  
Material ID: 517111  
Material Code: 0028A  
Material Name: ethylene glycol  
Case No.: 00107211  
Material FA: Hazardous Material  
Quantity: .00  
Units: G  
Recovered: .00  
Oxygenate: Not reported

Map ID  
Direction  
Distance  
Elevation

MAP FINDINGS

Site

Database(s)

EDR ID Number  
EPA ID Number

**BUCKEYE TERMINALS LLC - BROOKLYN TERMINAL (Continued)**

**1000352824**

Facility ID: 0207382  
Facility Type: ER  
Spill Number: 0207382  
DER Facility ID: 202598  
Site ID: 138976  
DEC Region: 2  
Closed Date: 2002-10-17  
Spill Cause: Equipment Failure  
Spill Class: C3  
SWIS: 2401  
Spill Date: 2002-10-17  
Investigator: TJDEMEO  
Referred To: Not reported  
Reported to Dept: 2002-10-17  
CID: 211  
Water Affected: GOWANUS CANAL  
Spill Source: Major Facility (MOSF) > 400,000 gal  
Spill Notifier: Responsible Party  
Cleanup Ceased: Not reported  
Cleanup Meets Std: False  
Last Inspection: Not reported  
Recommended Penalty: False  
UST Trust: False  
Remediation Phase: 0  
Date Entered In Computer: 2002-10-17  
Spill Record Last Update: 2004-04-07  
Spiller Name: Not reported  
Spiller Company: UNKNOWN  
Spiller Address: Not reported  
Spiller Company: 999  
Contact Name: HOWARD GOLDMAN  
DEC Memo:

"Prior to Sept, 2004 data translation this spill Lead\_DEC Field was DEMEO/OD Notes: Called Howald Goldman of Amerada Hess Corporation (732-750-7004) on 10/17/2002. The terminal is constructing a new bulkhead for the oil terminal. While driving sheet metal piles into the gowanus bay, a sheen started to appear( Grey and very light). The construction has a DEC and Army Corp. permit. work has being done over a month and is first time noticed. NRC case number is 626479. The station deployed a boom on the water and threw out absorbents however the they are not working. Spill appears to be contained within boom. Station contact is Michael Broughm at 718 330 1468. ARS 10/17/02 TJD Demeo inspected site. Driving of sheet piles has disturbed contaminated sediment in canal. No spill has occurred."  
Remarks: "DURING DRILLING FOR BULKHEAD A SHEEN WAS NOTICED ON WATER SURFACE - APPEARS PRODUCT WAS DISTURBED FROM BOTTOM OF WATER"

All Materials:

Site ID: 138976  
Operable Unit ID: 858975  
Operable Unit: 01  
Material ID: 517975  
Material Code: 0064A  
Material Name: unknown material  
Case No.: Not reported  
Material FA: Other  
Quantity: .00  
Units: G  
Recovered: .00

Map ID  
Direction  
Distance  
Elevation

MAP FINDINGS

Site

Database(s)

EDR ID Number  
EPA ID Number

**BUCKEYE TERMINALS LLC - BROOKLYN TERMINAL (Continued)**

**1000352824**

Oxygenate: Not reported

Facility ID: 0208217  
Facility Type: ER  
Spill Number: 0208217  
DER Facility ID: 202598  
Site ID: 138979  
DEC Region: 2  
Closed Date: 2002-12-20  
Spill Cause: Equipment Failure  
Spill Class: A1  
SWIS: 2401  
Spill Date: 2002-11-07  
Investigator: SIGONA  
Referred To: Not reported  
Reported to Dept: 2002-11-07  
CID: 390  
Water Affected: GOWANAS BAY  
Spill Source: Major Facility (MOSF) > 400,000 gal  
Spill Notifier: Responsible Party  
Cleanup Ceased: Not reported  
Cleanup Meets Std: True  
Last Inspection: Not reported  
Recommended Penalty: False  
UST Trust: False  
Remediation Phase: 0  
Date Entered In Computer: 2002-11-07  
Spill Record Last Update: 2003-08-11  
Spiller Name: PETER HAID  
Spiller Company: AMERADA HESS  
Spiller Address: HESS PLAZA  
Spiller Company: 001  
Contact Name: PETER HAID  
DEC Memo: ""  
Remarks: "Platform Adajcent to Bulkhead Construction at Tank No. 9412 Failed under Weight of 60 Ton Komatsu 410 Excavator."

All Materials:

Site ID: 138979  
Operable Unit ID: 859741  
Operable Unit: 01  
Material ID: 565788  
Material Code: 0010  
Material Name: hydraulic oil  
Case No.: Not reported  
Material FA: Petroleum  
Quantity: 10.00  
Units: G  
Recovered: .00  
Oxygenate: Not reported

Facility ID: 8601539  
Facility Type: ER  
Spill Number: 8601539  
DER Facility ID: 202598  
Site ID: 138980

Map ID  
Direction  
Distance  
Elevation

MAP FINDINGS

Site

Database(s)

EDR ID Number  
EPA ID Number

**BUCKEYE TERMINALS LLC - BROOKLYN TERMINAL (Continued)**

**1000352824**

DEC Region: 2  
Closed Date: 1986-06-05  
Spill Cause: Equipment Failure  
Spill Class: B3  
SWIS: 2401  
Spill Date: 1986-06-04  
Investigator: SJMILLER  
Referred To: Not reported  
Reported to Dept: 1986-06-04  
CID: Not reported  
Water Affected: NONE POSS. GW  
Spill Source: Major Facility (MOSF) > 400,000 gal  
Spill Notifier: Responsible Party  
Cleanup Ceased: 1986-06-05  
Cleanup Meets Std: True  
Last Inspection: Not reported  
Recommended Penalty: False  
UST Trust: False  
Remediation Phase: 0  
Date Entered In Computer: 1986-07-02  
Spill Record Last Update: 2004-04-07  
Spiller Name: Not reported  
Spiller Company: AMERADA HESS  
Spiller Address: Not reported  
Spiller Company: 001  
Contact Name: Not reported  
DEC Memo: "Prior to Sept, 2004 data translation this spill Lead\_DEC Field was MILLER 6/4/86: NO IMPACT TO WATER. DEC WILL INVESTIGATE."  
Remarks: "SEAL BLEW ON PUMP DURING TRANSFER TO TANK TRUCK; PETRO TANK CLEANERS CLEANED UP SPILL WITH VAC TRUCK; SURFACE SOIL TO BE EXCAVATED."

All Materials:  
Site ID: 138980  
Operable Unit ID: 897816  
Operable Unit: 01  
Material ID: 478045  
Material Code: 0003A  
Material Name: #6 fuel oil  
Case No.: Not reported  
Material FA: Petroleum  
Quantity: 150.00  
Units: L  
Recovered: .00  
Oxygenate: Not reported

NY MANIFEST:  
Country: USA  
EPA ID: NYD980651756  
Facility Status: Not reported  
Location Address 1: 722 COURT ST  
Code: BP  
Location Address 2: Not reported  
Total Tanks: Not reported  
Location City: BROOKLYN  
Location State: NY  
Location Zip: 11231

Map ID  
Direction  
Distance  
Elevation

MAP FINDINGS

Site

Database(s)

EDR ID Number  
EPA ID Number

**BUCKEYE TERMINALS LLC - BROOKLYN TERMINAL (Continued)**

**1000352824**

Location Zip 4: Not reported

NY MANIFEST:  
EPAID: NYD980651756  
Mailing Name: AMERADA HESS CORP  
Mailing Contact: PAUL MARINO  
Mailing Address 1: 1 HESS PLAZA  
Mailing Address 2: Not reported  
Mailing City: WOODBRIDGE  
Mailing State: NJ  
Mailing Zip: 07095  
Mailing Zip 4: 0961  
Mailing Country: USA  
Mailing Phone: 7327507105

NY MANIFEST:  
Document ID: Not reported  
Manifest Status: Not reported  
seq: Not reported  
Year: 2013  
Trans1 State ID: NJ0000027193  
Trans2 State ID: Not reported  
Generator Ship Date: 01/28/2013  
Trans1 Recv Date: 01/28/2013  
Trans2 Recv Date: Not reported  
TSD Site Recv Date: 01/28/2013  
Part A Recv Date: Not reported  
Part B Recv Date: Not reported  
Generator EPA ID: NYD980651756  
Trans1 EPA ID: Not reported  
Trans2 EPA ID: Not reported  
TSD ID 1: NJD002200046  
TSD ID 2: Not reported  
Manifest Tracking Number: 010406658JJK  
Import Indicator: N  
Export Indicator: N  
Discr Quantity Indicator: N  
Discr Type Indicator: N  
Discr Residue Indicator: N  
Discr Partial Reject Indicator: N  
Discr Full Reject Indicator: N  
Manifest Ref Number: Not reported  
Alt Facility RCRA ID: Not reported  
Alt Facility Sign Date: Not reported  
MGMT Method Type Code: H141  
Waste Code: Not reported  
Waste Code: Not reported  
Waste Code: Not reported  
Waste Code: Not reported  
Waste Code: Not reported  
Waste Code: Not reported  
Quantity: 20  
Units: P - Pounds  
Number of Containers: 1  
Container Type: DF - Fiberboard or plastic drums (glass)  
Handling Method: B Incineration, heat recovery, burning.  
Specific Gravity: 1



Map ID  
Direction  
Distance  
Elevation

MAP FINDINGS

Site

Database(s)

EDR ID Number  
EPA ID Number

**BUCKEYE TERMINALS LLC - BROOKLYN TERMINAL (Continued)**

**1000352824**

Waste Code: D001  
Waste Code 1\_2: Not reported  
Waste Code 1\_3: Not reported  
Waste Code 1\_4: Not reported  
Waste Code 1\_5: Not reported  
Waste Code 1\_6: Not reported

[Click this hyperlink](#) while viewing on your computer to access  
32 additional NY\_MANIFEST: record(s) in the EDR Site Report.

**NJ MANIFEST:**

EPA Id: NYD980651756  
Mail Address: 1 HESS PLAZA  
Mail City/State/Zip: WOODBRIDGE 07095  
Facility Phone: 2017506000  
Emergency Phone: Not reported  
Contact: Not reported  
Comments: Not reported  
SIC Code: Not reported  
County: 00  
Municipal: 00  
Previous EPA Id: Not reported  
Gen Flag: X  
Trans Flag: Not reported  
TSD Flag: Not reported  
Name Change: Not reported  
Date Change: 000000

**Manifest:**

Manifest Number: NJA5288195  
EPA ID: NYD980651756  
Date Shipped: 01/31/2006  
TSD EPA ID: NJD002200046  
Transporter EPA ID: NJ0000027193  
Transporter 2 EPA ID: Not reported  
Transporter 3 EPA ID: Not reported  
Transporter 4 EPA ID: Not reported  
Transporter 5 EPA ID: Not reported  
Transporter 6 EPA ID: Not reported  
Transporter 7 EPA ID: Not reported  
Transporter 8 EPA ID: Not reported  
Transporter 9 EPA ID: Not reported  
Transporter 10 EPA ID: Not reported  
Date Trans1 Transported Waste: 01/31/2006  
Date Trans2 Transported Waste: Not reported  
Date Trans3 Transported Waste: Not reported  
Date Trans4 Transported Waste: Not reported  
Date Trans5 Transported Waste: Not reported  
Date Trans6 Transported Waste: Not reported  
Date Trans7 Transported Waste: Not reported  
Date Trans8 Transported Waste: Not reported  
Date Trans9 Transported Waste: Not reported  
Date Trans10 Transported Waste: Not reported  
Date TSD Received Waste: 01/31/2006  
TSD EPA Facility Name: Not reported  
QTY Units: Not reported

Map ID  
Direction  
Distance  
Elevation

MAP FINDINGS

Site

Database(s)

EDR ID Number  
EPA ID Number

**BUCKEYE TERMINALS LLC - BROOKLYN TERMINAL (Continued)**

**1000352824**

Transporter SEQ ID: Not reported  
Transporter-1 Date: Not reported  
Waste SEQ ID: Not reported  
Waste Type Code 2: Not reported  
Waste Type Code 3: Not reported  
Waste Type Code 4: Not reported  
Waste Type Code 5: Not reported  
Waste Type Code 6: Not reported  
Date Accepted: Not reported  
Manifest Discrepancy Type: Not reported  
Data Entry Number: 03200621  
Was Load Rejected: WOODBRIDGE 07095  
Reason Load Was Rejected: Not reported

Manifest Number: NJA5114633  
EPA ID: NYD980651756  
Date Shipped: 11/12/2004  
TSDF EPA ID: NJD002200046  
Transporter EPA ID: NJ0000027193  
Transporter 2 EPA ID: Not reported  
Transporter 3 EPA ID: Not reported  
Transporter 4 EPA ID: Not reported  
Transporter 5 EPA ID: Not reported  
Transporter 6 EPA ID: Not reported  
Transporter 7 EPA ID: Not reported  
Transporter 8 EPA ID: Not reported  
Transporter 9 EPA ID: Not reported  
Transporter 10 EPA ID: Not reported  
Date Trans1 Transported Waste: 11/12/2004  
Date Trans2 Transported Waste: Not reported  
Date Trans3 Transported Waste: Not reported  
Date Trans4 Transported Waste: Not reported  
Date Trans5 Transported Waste: Not reported  
Date Trans6 Transported Waste: Not reported  
Date Trans7 Transported Waste: Not reported  
Date Trans8 Transported Waste: Not reported  
Date Trans9 Transported Waste: Not reported  
Date Trans10 Transported Waste: Not reported  
Date TSDF Received Waste: 11/12/2004  
TSDF EPA Facility Name: Not reported  
QTY Units: Not reported  
Transporter SEQ ID: Not reported  
Transporter-1 Date: Not reported  
Waste SEQ ID: Not reported  
Waste Type Code 2: Not reported  
Waste Type Code 3: Not reported  
Waste Type Code 4: Not reported  
Waste Type Code 5: Not reported  
Waste Type Code 6: Not reported  
Date Accepted: Not reported  
Manifest Discrepancy Type: Not reported  
Data Entry Number: 01110521  
Was Load Rejected: WOODBRIDGE 07095  
Reason Load Was Rejected: Not reported

Manifest Number: NJA5244319  
EPA ID: NYD980651756

Map ID  
Direction  
Distance  
Elevation

MAP FINDINGS

Site

Database(s)

EDR ID Number  
EPA ID Number

**BUCKEYE TERMINALS LLC - BROOKLYN TERMINAL (Continued)**

**1000352824**

Date Shipped: 06/30/2005  
TSDf EPA ID: NJD002200046  
Transporter EPA ID: NJ0000027193  
Transporter 2 EPA ID: Not reported  
Transporter 3 EPA ID: Not reported  
Transporter 4 EPA ID: Not reported  
Transporter 5 EPA ID: Not reported  
Transporter 6 EPA ID: Not reported  
Transporter 7 EPA ID: Not reported  
Transporter 8 EPA ID: Not reported  
Transporter 9 EPA ID: Not reported  
Transporter 10 EPA ID: Not reported  
Date Trans1 Transported Waste: 06/30/2005  
Date Trans2 Transported Waste: Not reported  
Date Trans3 Transported Waste: Not reported  
Date Trans4 Transported Waste: Not reported  
Date Trans5 Transported Waste: Not reported  
Date Trans6 Transported Waste: Not reported  
Date Trans7 Transported Waste: Not reported  
Date Trans8 Transported Waste: Not reported  
Date Trans9 Transported Waste: Not reported  
Date Trans10 Transported Waste: Not reported  
Date TSDf Received Waste: 06/30/2005  
TSDf EPA Facility Name: Not reported  
QTY Units: Not reported  
Transporter SEQ ID: Not reported  
Transporter-1 Date: Not reported  
Waste SEQ ID: Not reported  
Waste Type Code 2: Not reported  
Waste Type Code 3: Not reported  
Waste Type Code 4: Not reported  
Waste Type Code 5: Not reported  
Waste Type Code 6: Not reported  
Date Accepted: Not reported  
Manifest Discrepancy Type: Not reported  
Data Entry Number: 07280525  
Was Load Rejected: WOODBRIDGE 07095  
Reason Load Was Rejected: Not reported

Manifest Number: 008921262JJK  
EPA ID: NYD980651756  
Date Shipped: 8/24/2012  
TSDf EPA ID: NJD002200046  
Transporter EPA ID: NJ0000027193  
Transporter 2 EPA ID: Not reported  
Transporter 3 EPA ID: Not reported  
Transporter 4 EPA ID: Not reported  
Transporter 5 EPA ID: Not reported  
Transporter 6 EPA ID: Not reported  
Transporter 7 EPA ID: Not reported  
Transporter 8 EPA ID: Not reported  
Transporter 9 EPA ID: Not reported  
Transporter 10 EPA ID: Not reported  
Date Trans1 Transported Waste: Not reported  
Date Trans2 Transported Waste: Not reported  
Date Trans3 Transported Waste: Not reported  
Date Trans4 Transported Waste: Not reported

Map ID  
Direction  
Distance  
Elevation

MAP FINDINGS

Site

Database(s)

EDR ID Number  
EPA ID Number

**BUCKEYE TERMINALS LLC - BROOKLYN TERMINAL (Continued)**

**1000352824**

Date Trans5 Transported Waste: Not reported  
Date Trans6 Transported Waste: Not reported  
Date Trans7 Transported Waste: Not reported  
Date Trans8 Transported Waste: Not reported  
Date Trans9 Transported Waste: Not reported  
Date Trans10 Transported Waste: Not reported  
Date TSDf Received Waste: Not reported  
TSDf EPA Facility Name: Not reported  
QTY Units: Not reported  
Transporter SEQ ID: Not reported  
Transporter-1 Date: Not reported  
Waste SEQ ID: Not reported  
Waste Type Code 2: Not reported  
Waste Type Code 3: Not reported  
Waste Type Code 4: Not reported  
Waste Type Code 5: Not reported  
Waste Type Code 6: Not reported  
Date Accepted: Not reported  
Manifest Discrepancy Type: Not reported  
Data Entry Number: Not reported  
Was Load Rejected: WOODBRIDGE 07095  
Reason Load Was Rejected: Not reported

Waste:  
Manifest Year: Not reported  
Waste Code: D001  
Hand Code: Not reported  
Quantity: 110.00 gallons

Manifest Number: 010406658JJK  
EPA ID: NYD980651756  
Date Shipped: 1/28/2013  
TSDf EPA ID: NJD002200046  
Transporter EPA ID: NJ0000027193  
Transporter 2 EPA ID: Not reported  
Transporter 3 EPA ID: Not reported  
Transporter 4 EPA ID: Not reported  
Transporter 5 EPA ID: Not reported  
Transporter 6 EPA ID: Not reported  
Transporter 7 EPA ID: Not reported  
Transporter 8 EPA ID: Not reported  
Transporter 9 EPA ID: Not reported  
Transporter 10 EPA ID: Not reported  
Date Trans1 Transported Waste: Not reported  
Date Trans2 Transported Waste: Not reported  
Date Trans3 Transported Waste: Not reported  
Date Trans4 Transported Waste: Not reported  
Date Trans5 Transported Waste: Not reported  
Date Trans6 Transported Waste: Not reported  
Date Trans7 Transported Waste: Not reported  
Date Trans8 Transported Waste: Not reported  
Date Trans9 Transported Waste: Not reported  
Date Trans10 Transported Waste: Not reported  
Date TSDf Received Waste: Not reported  
TSDf EPA Facility Name: Not reported  
QTY Units: Not reported  
Transporter SEQ ID: Not reported

Map ID  
Direction  
Distance  
Elevation

MAP FINDINGS

Site

Database(s)

EDR ID Number  
EPA ID Number

**BUCKEYE TERMINALS LLC - BROOKLYN TERMINAL (Continued)**

**1000352824**

Transporter-1 Date: Not reported  
Waste SEQ ID: Not reported  
Waste Type Code 2: Not reported  
Waste Type Code 3: Not reported  
Waste Type Code 4: Not reported  
Waste Type Code 5: Not reported  
Waste Type Code 6: Not reported  
Date Accepted: Not reported  
Manifest Discrepancy Type: Not reported  
Data Entry Number: Not reported  
Was Load Rejected: WOODBRIDGE 07095  
Reason Load Was Rejected: Not reported

Waste:

Manifest Year: Not reported  
Waste Code: D001 F003 F005  
Hand Code: Not reported  
Quantity: 800.00 Pounds

Manifest Year: Not reported  
Waste Code: D001 F003 F005 D035  
Hand Code: Not reported  
Quantity: 300.00 Pounds

Manifest Year: Not reported  
Waste Code: D001  
Hand Code: Not reported  
Quantity: 20.00 Pounds

Manifest Year: Not reported  
Waste Code: D001  
Hand Code: Not reported  
Quantity: 15.00 Pounds

Manifest Number: 003635401JJK  
EPA ID: NYD980651756  
Date Shipped: 4/20/2012  
TSDf EPA ID: NJD002200046  
Transporter EPA ID: NJ0000027193  
Transporter 2 EPA ID: Not reported  
Transporter 3 EPA ID: Not reported  
Transporter 4 EPA ID: Not reported  
Transporter 5 EPA ID: Not reported  
Transporter 6 EPA ID: Not reported  
Transporter 7 EPA ID: Not reported  
Transporter 8 EPA ID: Not reported  
Transporter 9 EPA ID: Not reported  
Transporter 10 EPA ID: Not reported  
Date Trans1 Transported Waste: Not reported  
Date Trans2 Transported Waste: Not reported  
Date Trans3 Transported Waste: Not reported  
Date Trans4 Transported Waste: Not reported  
Date Trans5 Transported Waste: Not reported  
Date Trans6 Transported Waste: Not reported  
Date Trans7 Transported Waste: Not reported  
Date Trans8 Transported Waste: Not reported  
Date Trans9 Transported Waste: Not reported

Map ID  
Direction  
Distance  
Elevation

MAP FINDINGS

Site

Database(s)

EDR ID Number  
EPA ID Number

**BUCKEYE TERMINALS LLC - BROOKLYN TERMINAL (Continued)**

**1000352824**

Date Trans10 Transported Waste: Not reported  
Date TSDF Received Waste: Not reported  
TSDF EPA Facility Name: Not reported  
QTY Units: Not reported  
Transporter SEQ ID: Not reported  
Transporter-1 Date: Not reported  
Waste SEQ ID: Not reported  
Waste Type Code 2: Not reported  
Waste Type Code 3: Not reported  
Waste Type Code 4: Not reported  
Waste Type Code 5: Not reported  
Waste Type Code 6: Not reported  
Date Accepted: Not reported  
Manifest Discrepancy Type: Not reported  
Data Entry Number: Not reported  
Was Load Rejected: WOODBRIDGE 07095  
Reason Load Was Rejected: Not reported

Waste:  
Manifest Year: Not reported  
Waste Code: D001 F003 F005 D035  
Hand Code: Not reported  
Quantity: 300.00 Pounds

**BF420  
NE  
1/4-1/2  
0.491 mi.  
2595 ft.**

**AMERADA HESS  
722 COURT STREET  
BROOKLYN, NY  
Site 4 of 8 in cluster BF**

**NY LTANKS S103560371  
N/A**

**Relative:  
Higher**

LTANKS:  
Facility ID: 9111290  
Site ID: 138982  
Closed Date: 1992-02-26  
Spill Number: 9111290  
Spill Date: 1992-02-01  
Spill Cause: Tank Overfill  
Spill Source: Major Facility (MOSF) > 400,000 gal  
Spill Class: A3  
Cleanup Ceased: 1992-02-26  
SWIS: 2401  
Investigator: MCTIBBE  
Referred To: Not reported  
Reported to Dept: 1992-02-01  
CID: Not reported  
Water Affected: GOWANUS CANAL/NY BAY  
Spill Notifier: Responsible Party  
Last Inspection: Not reported  
Recommended Penalty: False  
Meets Standard: True  
UST Involvement: False  
Remediation Phase: 0  
Date Entered In Computer: 1992-02-10  
Spill Record Last Update: 2004-04-07  
Spiller Name: Not reported

**Actual:  
2 ft.**

Map ID  
 Direction  
 Distance  
 Elevation

MAP FINDINGS

Site

Database(s)

EDR ID Number  
 EPA ID Number

**AMERADA HESS (Continued)**

**S103560371**

Spiller Company: HESS  
 Spiller Address: Not reported  
 Spiller County: 001  
 Spiller Contact: Not reported  
 Spiller Phone: Not reported  
 Spiller Extention: Not reported  
 DEC Region: 2  
 DER Facility ID: 202598  
 DEC Memo: "Prior to Sept, 2004 data translation this spill Lead\_DEC Field was TIBBE "  
 Remarks: "USCG APPLIED TRIPLE BOOMS - HARD, SOFT & SNARES."

All Materials:  
 Site ID: 138982  
 Operable Unit ID: 961413  
 Operable Unit: 01  
 Material ID: 416333  
 Material Code: 0003A  
 Material Name: #6 fuel oil  
 Case No.: Not reported  
 Material FA: Petroleum  
 Quantity: 300.00  
 Units: G  
 Recovered: .00  
 Oxygenate: Not reported

**BF421  
 NE  
 1/4-1/2  
 0.491 mi.  
 2595 ft.**

**AMERADA HESS  
 722 COURT STREET  
 BROOKLYN, NY  
 Site 5 of 8 in cluster BF**

**NY LTANKS S102147293  
 NY Spills N/A**

**Relative:  
 Higher**

LTANKS:  
 Facility ID: 9500858  
 Site ID: 246738  
 Closed Date: 2003-08-11  
 Spill Number: 9500858  
 Spill Date: 1995-04-20  
 Spill Cause: Tank Failure  
 Spill Source: Major Facility (MOSF) > 400,000 gal  
 Spill Class: B3  
 Cleanup Ceased: Not reported  
 SWIS: 2401  
 Investigator: SIGONA  
 Referred To: Not reported  
 Reported to Dept: 1995-04-20  
 CID: Not reported  
 Water Affected: Not reported  
 Spill Notifier: Responsible Party  
 Last Inspection: Not reported  
 Recommended Penalty: False  
 Meets Standard: False  
 UST Involvement: False  
 Remediation Phase: 0  
 Date Entered In Computer: 1995-05-12  
 Spill Record Last Update: 2003-08-11  
 Spiller Name: PETER HAID

**Actual:  
 2 ft.**

Map ID  
Direction  
Distance  
Elevation

MAP FINDINGS

Site

Database(s)

EDR ID Number  
EPA ID Number

**AMERADA HESS (Continued)**

**S102147293**

Spiller Company: AMERADA HESS  
Spiller Address: 1 HESS PLAZA  
Spiller County: 001  
Spiller Contact: Not reported  
Spiller Phone: Not reported  
Spiller Extention: Not reported  
DEC Region: 2  
DER Facility ID: 202598  
DEC Memo: ""  
Remarks: "OLD PRODUCT FOUND IN WeLL DURING SAMPLING - NOT SAME AS PRODUCT IN ADJACENT TANKS - TANK O/S - REQUEST CALL BACK."

All Materials:

Site ID: 246738  
Operable Unit ID: 1014983  
Operable Unit: 01  
Material ID: 369471  
Material Code: 0003A  
Material Name: #6 fuel oil  
Case No.: Not reported  
Material FA: Petroleum  
Quantity: .00  
Units: G  
Recovered: .00  
Oxygenate: Not reported

SPILLS:

Facility ID: 9309813  
Facility Type: ER  
Spill Number: 9309813  
DER Facility ID: 202598  
Site ID: 246734  
DEC Region: 2  
Closed Date: 1993-11-15  
Spill Cause: Equipment Failure  
Spill Class: C3  
SWIS: 2401  
Spill Date: 1993-11-12  
Investigator: MCTIBBE  
Referred To: Not reported  
Reported to Dept: 1993-11-12  
CID: Not reported  
Water Affected: Not reported  
Spill Source: Major Facility (MOSF) > 400,000 gal  
Spill Notifier: Responsible Party  
Cleanup Ceased: 1993-11-15  
Cleanup Meets Std: True  
Last Inspection: Not reported  
Recommended Penalty: False  
UST Trust: False  
Remediation Phase: 0  
Date Entered In Computer: 1993-11-19  
Spill Record Last Update: 2004-04-07  
Spiller Name: Not reported  
Spiller Company: AMERADA HESS  
Spiller Address: Not reported



Map ID  
Direction  
Distance  
Elevation

MAP FINDINGS

Site

Database(s)

EDR ID Number  
EPA ID Number

**AMERADA HESS (Continued)**

**S102147293**

Spiller Company: 999  
Contact Name: Not reported  
DEC Memo: "Prior to Sept, 2004 data translation this spill Lead\_DEC Field was TIBBE "  
Remarks: "CRACKED FITTING ON 275 GAL TANK. THEY DRAINED TANK INTO DRUMS. DIGGING UP CONTAMINATED SOIL - REPLACING FITTING."

All Materials:  
Site ID: 246734  
Operable Unit ID: 991529  
Operable Unit: 01  
Material ID: 392464  
Material Code: 0001A  
Material Name: #2 fuel oil  
Case No.: Not reported  
Material FA: Petroleum  
Quantity: 20.00  
Units: G  
Recovered: .00  
Oxygenate: Not reported

Facility ID: 9812839  
Facility Type: ER  
Spill Number: 9812839  
DER Facility ID: 202598  
Site ID: 138984  
DEC Region: 2  
Closed Date: 2003-08-11  
Spill Cause: Equipment Failure  
Spill Class: C3  
SWIS: 2401  
Spill Date: 1999-01-19  
Investigator: SIGONA  
Referred To: Not reported  
Reported to Dept: 1999-01-19  
CID: 205  
Water Affected: Not reported  
Spill Source: Institutional, Educational, Gov., Other  
Spill Notifier: Responsible Party  
Cleanup Ceased: Not reported  
Cleanup Meets Std: False  
Last Inspection: Not reported  
Recommended Penalty: False  
UST Trust: False  
Remediation Phase: 0  
Date Entered In Computer: 1999-01-19  
Spill Record Last Update: 2003-08-11  
Spiller Name: CALLER  
Spiller Company: AMERADA HESS  
Spiller Address: 764 COURT ST  
Spiller Company: 001  
Contact Name: CALLER  
DEC Memo: ""  
Remarks: "CALLER REPORTED BROKEN FITTING ON TANK."

All Materials:  
Site ID: 138984

Map ID  
Direction  
Distance  
Elevation

MAP FINDINGS

Site

Database(s)

EDR ID Number  
EPA ID Number

**AMERADA HESS (Continued)**

**S102147293**

Operable Unit ID: 1073288  
Operable Unit: 01  
Material ID: 313118  
Material Code: 0001A  
Material Name: #2 fuel oil  
Case No.: Not reported  
Material FA: Petroleum  
Quantity: 30.00  
Units: G  
Recovered: .00  
Oxygenate: Not reported

**BF422  
NE  
1/4-1/2  
0.491 mi.  
2595 ft.**

**AMERADA HESS  
722 COURT STREET  
BROOKLYN, NY  
Site 6 of 8 in cluster BF**

**NY LTANKS S106385307  
N/A**

**Relative:  
Higher**

**LTANKS:**

**Actual:  
2 ft.**

Facility ID: 0312168  
Site ID: 246724  
Closed Date: 2004-04-08  
Spill Number: 0312168  
Spill Date: 2004-02-02  
Spill Cause: Tank Overfill  
Spill Source: Major Facility (MOSF) > 400,000 gal  
Spill Class: C3  
Cleanup Ceased: Not reported  
SWIS: 2401  
Investigator: TJDEMEO  
Referred To: Not reported  
Reported to Dept: 2004-02-02  
CID: 444  
Water Affected: Not reported  
Spill Notifier: Responsible Party  
Last Inspection: Not reported  
Recommended Penalty: False  
Meets Standard: False  
UST Involvement: False  
Remediation Phase: 0  
Date Entered In Computer: 2004-02-02  
Spill Record Last Update: 2004-04-08  
Spiller Name: PAUL MARINO  
Spiller Company: AMERADA HESS  
Spiller Address: 1-HESS PLAZA  
Spiller County: 001  
Spiller Contact: PAUL MARINO  
Spiller Phone: (732) 750-7105  
Spiller Extention: Not reported  
DEC Region: 2  
DER Facility ID: 202598  
DEC Memo: "Prior to Sept, 2004 data translation this spill Lead\_DEC Field was DEMEO Demeo responded to the site. All State Power Vac will come to the site for cleanup 4/8/03 tjd Spill was cleaned by ABC Tank. Closure documentation submitted. Spill closed. No further action required."  
Remarks: "DRIVER FAILED TO WATCH THE SPILLER, CLEAN UP IN PROGRESS:"

Map ID  
Direction  
Distance  
Elevation

MAP FINDINGS

Site

Database(s)

EDR ID Number  
EPA ID Number

**AMERADA HESS (Continued)**

**S106385307**

All Materials:  
Site ID: 246724  
Operable Unit ID: 879627  
Operable Unit: 01  
Material ID: 497394  
Material Code: 0001A  
Material Name: #2 fuel oil  
Case No.: Not reported  
Material FA: Petroleum  
Quantity: 50.00  
Units: G  
Recovered: .00  
Oxygenate: Not reported

**BF423  
NE  
1/4-1/2  
0.491 mi.  
2595 ft.**

**BUCKEYE TERMINALS, LLC - BROOKLYN TERMINAL  
722 COURT STREET  
BROOKLYN, NY 11231**

**NY MOSF S108413283  
N/A**

**Site 7 of 8 in cluster BF**

**Relative:  
Higher**

MOSF:  
Facility ID: 2-1520  
Program Type: MOSF  
Tank Status: Active  
Expiration Date: 03/31/2018  
Dec Region: 2  
UTMX: 584306.89175  
UTMY: 4502483.47140

**Actual:  
2 ft.**

**BF424  
NE  
1/4-1/2  
0.491 mi.  
2595 ft.**

**AMERADA HESS  
722 COURT STREET  
BROOKLYN, NY**

**NY LTANKS S105230578  
N/A**

**Site 8 of 8 in cluster BF**

**Relative:  
Higher**

LTANKS:  
Facility ID: 0109349  
Site ID: 138970  
Closed Date: 2003-08-11  
Spill Number: 0109349  
Spill Date: 2001-12-21  
Spill Cause: Tank Failure  
Spill Source: Commercial/Industrial  
Spill Class: B3  
Cleanup Ceased: Not reported  
SWIS: 2401  
Investigator: SIGONA  
Referred To: Not reported  
Reported to Dept: 2001-12-21  
CID: 390  
Water Affected: Not reported  
Spill Notifier: Responsible Party  
Last Inspection: Not reported  
Recommended Penalty: False  
Meets Standard: False

**Actual:  
2 ft.**

Map ID  
Direction  
Distance  
Elevation

MAP FINDINGS

Site

Database(s)

EDR ID Number  
EPA ID Number

**AMERADA HESS (Continued)**

**S105230578**

UST Involvement: False  
Remediation Phase: 0  
Date Entered In Computer: 2001-12-21  
Spill Record Last Update: 2004-04-07  
Spiller Name: HOWARD GOLDMAN  
Spiller Company: AMERADA HESS  
Spiller Address: 1 HESS PLAZA  
Spiller County: 001  
Spiller Contact: HOWARD GOLDMAN  
Spiller Phone: (732) 750-7004  
Spiller Extention: Not reported  
DEC Region: 2  
DER Facility ID: 202598  
DEC Memo: ""  
Remarks: "A hole in a Tank - No. 9412"

All Materials:

Site ID: 138970  
Operable Unit ID: 846687  
Operable Unit: 01  
Material ID: 530554  
Material Code: 0003A  
Material Name: #6 fuel oil  
Case No.: Not reported  
Material FA: Petroleum  
Quantity: .00  
Units: G  
Recovered: .00  
Oxygenate: Not reported

425  
NNE  
1/2-1  
0.532 mi.  
2808 ft.

**CHEM TURA  
688-700 COURT ST  
BROOKLYN, NY 11231**

**NY CBS UST 1001485652  
NY CBS NY0001411404  
NY DEL SHWS  
RCRA NonGen / NLR  
NY MANIFEST**

**Relative:  
Higher**

CBS UST:

**Actual:  
9 ft.**

Detail As of 1/1/2012:

Id/Status: 2-000096 / NO LONGER A MAJOR FACILITY  
Facility Type: MANUFACTURING  
Facility Tel: (718) 858-8694  
Total Tanks: 0  
Region: STATE  
ICS No: 2-500035  
PBS No: Not reported  
MOSF No: Not reported  
SPDES No: Not reported  
Town: NEW YORK CITY  
Operator: WITCO CORPORATION (POLYMER ADD  
Emergency Contact: MARIE PITTIGNANO  
Emergency Contact Phone:(203) 552-2477  
Certification Date: 05/12/1999  
Expiration Date: 07/07/2001  
Owner Name: CK WITCO  
Owner Address: ONE AMERICAN WAY  
Owner City,St,Zip: BROOKLYN, NY 11231  
Owner Phone: (203) 552-2477

Map ID  
Direction  
Distance  
Elevation

MAP FINDINGS

Site

Database(s)

EDR ID Number  
EPA ID Number

**CHEM TURA (Continued)**

**1001485652**

Owner Type: 5  
Owner Subtype: Not reported  
Mail To Name: CK WITCO  
Mail To Contact: MARIE PITTIGNANO  
Mail To Address: ONE AMERICAN WAY  
Mail To Address 2: Not reported  
Mail To City,St,Zip: BROOKLYN, NY 11231  
Mail To Telephone: (203) 552-2477

Tank Number: F203  
Date Entered: 04/26/1995  
Capacity: 4000  
Chemical: Benzene,1-methylethyl-  
12/99  
Tank Closed: 12/99  
Tank Status: Temporarily Out Of Service  
Tank Type: Steel/carbon steel  
Install Date: 06/93  
CAS No: 98828  
Substance: Single Hazardous Substance on DEC List  
Tank Location: Outdoors, Belowground  
Tank Internal: Epoxy Liner  
Tank External: SACRIFICIAL ANODE  
Pipe Location: Aboveground/Underground Combination  
Pipe Internal: None  
Pipe External: None  
Leak Detection: Interstitial Monitoring  
Secondary Containment: Cut-off Walls  
Overfill Protection: High Level Alarm  
Haz Percent: 100  
Pipe Containment: None  
Pipe Type: STEEL/IRON  
Tank Error Status: No Missing Data  
Tank Secret: False  
Date Entered: 14:34:01  
Last Test: Not reported  
Due Date: Not reported  
SWIS Code: 6101  
Cert Flag: False  
Is it There: False  
Is Updated: False  
Owners Mark: First Owner  
Lat/Long: 40|40|10 / 74|00|13  
Renew Date: 04/01/93  
Deliquent: False  
Total Capacity: 0  
Date Expired: 07/07/95  
Case No: Not reported  
Federal Amt: True  
Pipe Flag: False  
Reserve Flag: True

Tank Number: T5016  
Date Entered: 07/07/1989  
Capacity: 4000  
Chemical: m-Xylene  
Tank Closed: Not reported

Map ID  
Direction  
Distance  
Elevation

MAP FINDINGS

Site

Database(s)

EDR ID Number  
EPA ID Number

**CHEM TURA (Continued)**

1001485652

Tank Status: Temporarily Out Of Service  
Tank Type: Steel/carbon steel  
Install Date: 08/70  
CAS No: 108383  
Substance: Not reported  
Tank Location: 5  
Tank Internal: Not reported  
Tank External: Not reported  
Pipe Location: Not reported  
Pipe Internal: Not reported  
Pipe External: Not reported  
Leak Detection: Not reported  
Secondary Containment: Vault  
Overfill Protection: Not reported  
Haz Percent: 0  
Pipe Containment: Not reported  
Pipe Type: STEEL/IRON  
Tank Error Status: Minor Data Missing  
Tank Secret: False  
Date Entered: 12:04:21  
Last Test: Not reported  
Due Date: Not reported  
SWIS Code: 6101  
Cert Flag: False  
Is it There: False  
Is Updated: False  
Owners Mark: First Owner  
Lat/Long: 40|40|10 / 74|00|13  
Renew Date: 04/01/93  
Deliquent: False  
Total Capacity: 0  
Date Expired: 07/07/95  
Case No: Not reported  
Federal Amt: True  
Pipe Flag: False  
Reserve Flag: True

**CBS:**

CBS Number: 2-000096  
Program Type: CBS  
Facility Status: Unregulated/Closed  
Expiration Date: Not reported  
Dec Region: 2  
UTMX: 584344.69793  
UTMY: 4502565.34770

**DEL SHWS:**

Year: Not reported  
Site Code Id: Not reported  
Site Classification: Not reported  
Region: 2  
Epa Id Number: Not reported  
Site Type - Dump: No  
Site Type - Structure: No  
Site Type - Lagoon: No  
Site Type - Landfill: No

Map ID  
Direction  
Distance  
Elevation

MAP FINDINGS

Site

Database(s)

EDR ID Number  
EPA ID Number

**CHEM TURA (Continued)**

**1001485652**

|                            |              |
|----------------------------|--------------|
| Site Type - Treat Pond:    | No           |
| Site Size (Acres):         | Not reported |
| Site Size Comment:         | Not reported |
| Period Assoc/HW Start:     | Not reported |
| Period Assoc/HW End:       | Not reported |
| Lat/Long:                  | Not reported |
| Lat/Long Decimal:          | Not reported |
| Lat/Long (dms):            | Not reported |
| Hazardous Waste Code:      | 224145       |
| Hazard Waste Disposed:     | Not reported |
| Quantity:                  | Not reported |
| Air Data Available:        | No           |
| SW Std Contravention:      | No           |
| GW Std Contravention:      | No           |
| Soil Type:                 | Not reported |
| Sediment Data Available:   | No           |
| GW Std Contravention:      | No           |
| DW Std Contravention:      | No           |
| SW Std Contravention:      | No           |
| Air Stand Contraventions:  | No           |
| Legal Action Type:         | Not reported |
| State Legal Action:        | No           |
| Federal Legal Action:      | No           |
| Enforce Status Code:       | Not reported |
| Remedial Act Proposed:     | No           |
| Rem Act Under Design:      | No           |
| Rem Act In Progress:       | No           |
| Rem Act Completed:         | No           |
| Remedial Action Type:      | Not reported |
| Soil Type:                 | Not reported |
| Depth To Groundwater:      | Not reported |
| Owner Name:                | Not reported |
| Owner Address:             | Not reported |
| Owner City,St,Zip:         | Not reported |
| Owner Phone:               | Not reported |
| Owner Contact Name:        | Not reported |
| Owner During Disposal:     | Not reported |
| Owner During Use:          | Not reported |
| Operator Name:             | Not reported |
| Operator Address:          | Not reported |
| Operator City,St,Zip:      | Not reported |
| Operator Phone:            | Not reported |
| Operator Contact Name:     | Not reported |
| Oper During Disposal:      | Not reported |
| Site Type:                 | Not reported |
| HW Disposal Period:        | Not reported |
| Analytical Data Available: | Not reported |
| Applicable Std Exceeded:   | Not reported |
| Geotech Info:              | Not reported |
| Depth To Groundwater:      | Not reported |
| Status:                    | Not reported |
| Nature Of Action:          | Not reported |
| Env Prob Assessment:       | Not reported |
| Site Description:          | Not reported |
| Confirmed HW:              | Not reported |
| Environment Assesment:     | Not reported |
| Health Assesment:          | Not reported |

Map ID  
Direction  
Distance  
Elevation

MAP FINDINGS

Site

Database(s)

EDR ID Number  
EPA ID Number

**CHEM TURA (Continued)**

**1001485652**

Disposal Start Date: Not reported  
Disposal Term Date: Not reported  
Air Violation: Not reported  
Groundwater Violation: Not reported  
Drink Water Violation: Not reported  
Surface Water Violation: Not reported  
Legal New York State: Not reported  
Legal Federal: Not reported  
Legal State: Not reported  
Remedial Action Active: Not reported  
Remedial Action Done: Not reported  
NPL Status: Not reported  
Count Operator: Not reported  
Count Owner: Not reported  
NYTM X: Not reported  
NYTM Y: Not reported  
Co Name: Not reported  
Co Addr: Not reported  
Operator Addr: Not reported  
Operator Addr 2: Not reported  
Operator Addr 3: Not reported  
Operator Addr 4: Not reported  
HWDP From: Not reported  
From To: Not reported

Assessment of Health: Access to the site is restricted. However, persons who enter the site could contact contaminants in the soil by walking on the site, digging or otherwise disturbing the soil. People are not drinking the contaminated groundwater because the area is served by a public water supply that is not affected by this contamination. Volatile organic compounds in the groundwater may move into the soil vapor (air spaces within the soil), which in turn may move into overlying buildings and affect the indoor air quality. This process, which is similar to the movement of radon gas from the subsurface into the indoor air of buildings, is referred to as soil vapor intrusion. Sampling indicates soil vapor intrusion is not occurring on-site and is not a concern for off-site buildings.

Description: Location: The site is located at 688-700 Court Street within the Red Hook Industrial area of Brooklyn. The site is located southwest of the Court Street and Halleck Street intersection. Site Features: The site is relatively flat and mostly covered with blacktop and concrete. A small area in the southeast corner has a soil cover. Several previously decommissioned site buildings were either removed or rehabilitated without the Department's approval. The site is occupied by several tenants including a garbage hauling company, a motor coach repair facility, an electronics distribution warehouse, a commercial laundry repair business, a stone cutting business and a sheet metal fabricator. The dual-phase extraction remedial system is not operational. The site is surrounded with a concrete wall of varying height. Current Zoning and Land Use: The site is zoned for industrial use. The surrounding parcels are currently used for a combination of commercial, light industrial and recreational uses. The site is bordered immediately to the east by Court Street, National Grid and Spentonbush Red Star Companies, to the west by Clinton Street and American Import Export Trucking and to the south by Bryant Street and a Buckeye, LLC oil terminal. A recreational park (Red Hook Recreational) is located immediately to the north of the site. Past Use of the Site: Milliken Brothers Iron Works occupied the



Map ID  
Direction  
Distance  
Elevation

MAP FINDINGS

Site

Database(s)

EDR ID Number  
EPA ID Number

**CHEM TURA (Continued)**

**1001485652**

southwestern portion of the site in 1904. In 1939 John F. McKenna, Inc. Lumber Yard, Marine Canvas Supply Corporation and John Menton Boiler Maker occupied the site. The site remained a lumberyard and marine canvas supply business until approximately 1958, when manufacturing at the site began. Historic manufacturing processes at the site include production of metallic-organic soaps and salts, phosphates and epoxy plasticizers. A hot-oil system, that used PCB containing oil, was part of the manufacturing process. Contamination at the site appears related to several historic operations, including materials handling from the chemical manufacturing processes, as well as releases to the environment from the hot oil system. Site Geology and Hydrogeology: The site was formed by backfilling the marsh and waterfront areas of the Gowanus Canal in the late 1800s through the early 1900s. Fill material consisting of fine to coarse sand-sized particles with varying amounts of silt and miscellaneous debris (ash, slag, coal, wood, brick, concrete, etc.) was observed across the site from ground surface to a depth of 12 ft. A clay layer of unknown thickness or continuity was encountered beneath the fill material. This layer is presumed to be the former base of the Gowanus Canal. The effectiveness of this layer as a low-permeability barrier between the overlying fill and the underlying water-bearing zone located within the glacial deposits beneath the site is unknown. Based on the manmade coastline (rip-rap, pile sheeting), well gauging data and the generalized hydrogeological cross-sections, a horizontal and somewhat radial (north, northwest, west, southwest, south) pathway for groundwater flow exists. Depth to water beneath the site has ranged from 2.0 ft to 9.0-ft bgs over the course of investigation. Groundwater beneath the site is minimally influenced by the tide. Groundwater flow is radial with a high point in the central part of the site.

Record Added Date: 12/03/2010  
Record Updated Date: 01/05/2016  
Env Assessment: Not reported  
HW Disposed/Quantity: Not reported  
Assess/Env Prog: Not reported  
Assess/Health Prob: Not reported  
Site Description: Not reported

**RCRA NonGen / NLR:**

Date form received by agency: 10/15/2012  
Facility name: CHEM TURA  
Facility address: 688-700 COURT ST  
BROOKLYN, NY 11231  
EPA ID: NY0001411404  
Mailing address: BENSON RD  
MIDDLEBURY, CT 06749  
Contact: PAUL MEYER  
Contact address: BENSON RD  
MIDDLEBURY, CT 06749  
Contact country: US  
Contact telephone: 203-573-3545  
Contact email: PAUL.MEYER@CHEMTURA.COM  
EPA Region: 02  
Land type: Private  
Classification: Non-Generator  
Description: Handler: Non-Generators do not presently generate hazardous waste

Map ID  
Direction  
Distance  
Elevation

MAP FINDINGS

Site

Database(s)

EDR ID Number  
EPA ID Number

**CHEM TURA (Continued)**

**1001485652**

Owner/Operator Summary:

Owner/operator name: VIP BUILDERS LLC  
Owner/operator address: REALTY LLC 400 BROOME ST  
NEW YORK, NY 10013  
Owner/operator country: US  
Owner/operator telephone: Not reported  
Owner/operator email: Not reported  
Owner/operator fax: Not reported  
Owner/operator extension: Not reported  
Legal status: Private  
Owner/Operator Type: Owner  
Owner/Op start date: 03/23/2004  
Owner/Op end date: Not reported

Owner/operator name: VIP BUILDERS LLC  
Owner/operator address: Not reported  
Not reported  
Owner/operator country: US  
Owner/operator telephone: Not reported  
Owner/operator email: Not reported  
Owner/operator fax: Not reported  
Owner/operator extension: Not reported  
Legal status: Private  
Owner/Operator Type: Operator  
Owner/Op start date: 03/23/2004  
Owner/Op end date: Not reported

Handler Activities Summary:

U.S. importer of hazardous waste: No  
Mixed waste (haz. and radioactive): No  
Recycler of hazardous waste: No  
Transporter of hazardous waste: No  
Treater, storer or disposer of HW: No  
Underground injection activity: No  
On-site burner exemption: No  
Furnace exemption: No  
Used oil fuel burner: No  
Used oil processor: No  
User oil refiner: No  
Used oil fuel marketer to burner: No  
Used oil Specification marketer: No  
Used oil transfer facility: No  
Used oil transporter: No

. Waste code: D004  
. Waste name: ARSENIC  
  
. Waste code: D005  
. Waste name: BARIUM  
  
. Waste code: D006  
. Waste name: CADMIUM  
  
. Waste code: D007  
. Waste name: CHROMIUM

Map ID  
Direction  
Distance  
Elevation

MAP FINDINGS

Site

Database(s)

EDR ID Number  
EPA ID Number

**CHEM TURA (Continued)**

**1001485652**

- . Waste code: D008
- . Waste name: LEAD
  
- . Waste code: D009
- . Waste name: MERCURY
  
- . Waste code: D010
- . Waste name: SELENIUM
  
- . Waste code: D013
- . Waste name: LINDANE (1,2,3,4,5,6-HEXA-CHLOROCYCLOHEXANE , GAMMA ISOMER)
  
- . Waste code: D031
- . Waste name: HEPTACHLOR (AND ITS EPOXIDE)
  
- . Waste code: B007
- . Waste name: B007

Historical Generators:

Date form received by agency:07/18/2012  
Site name: CHEM TURA  
Classification: Large Quantity Generator

- . Waste code: D004
- . Waste name: ARSENIC
  
- . Waste code: D005
- . Waste name: BARIUM
  
- . Waste code: D006
- . Waste name: CADMIUM
  
- . Waste code: D007
- . Waste name: CHROMIUM
  
- . Waste code: D008
- . Waste name: LEAD
  
- . Waste code: D009
- . Waste name: MERCURY
  
- . Waste code: D010
- . Waste name: SELENIUM
  
- . Waste code: D013
- . Waste name: LINDANE (1,2,3,4,5,6-HEXA-CHLOROCYCLOHEXANE, GAMMA ISOMER)
  
- . Waste code: D031
- . Waste name: HEPTACHLOR (AND ITS EPOXIDE)
  
- . Waste code: B007
- . Waste name: B007

Date form received by agency:01/01/2007  
Site name: WITCO CORP  
Classification: Not a generator, verified

Map ID  
Direction  
Distance  
Elevation

MAP FINDINGS

Site

Database(s)

EDR ID Number  
EPA ID Number

**CHEM TURA (Continued)**

**1001485652**

Date form received by agency:01/01/2006  
Site name: WITCO CORP  
Classification: Not a generator, verified

Date form received by agency:01/01/2001  
Site name: CK WITCO CORPORATION  
Classification: Large Quantity Generator

Date form received by agency:11/27/1998  
Site name: WITCO CORP  
Classification: Conditionally Exempt Small Quantity Generator

- . Waste code: D000
- . Waste name: Not Defined
  
- . Waste code: D001
- . Waste name: IGNITABLE WASTE
  
- . Waste code: D002
- . Waste name: CORROSIVE WASTE
  
- . Waste code: D005
- . Waste name: BARIUM
  
- . Waste code: D006
- . Waste name: CADMIUM
  
- . Waste code: D008
- . Waste name: LEAD

Violation Status: No violations found

Evaluation Action Summary:

Evaluation date: 04/12/1999  
Evaluation: COMPLIANCE EVALUATION INSPECTION ON-SITE  
Area of violation: Not reported  
Date achieved compliance: Not reported  
Evaluation lead agency: EPA

Evaluation date: 04/06/1999  
Evaluation: COMPLIANCE EVALUATION INSPECTION ON-SITE  
Area of violation: Not reported  
Date achieved compliance: Not reported  
Evaluation lead agency: EPA

NY MANIFEST:

Country: USA  
EPA ID: NY0001411404  
Facility Status: Not reported  
Location Address 1: 700 COURT STREET  
Code: BP  
Location Address 2: Not reported  
Total Tanks: Not reported  
Location City: BROOKLYN  
Location State: NY  
Location Zip: 11231  
Location Zip 4: Not reported

Map ID  
Direction  
Distance  
Elevation

MAP FINDINGS

Site

Database(s)

EDR ID Number  
EPA ID Number

**CHEM TURA (Continued)**

**1001485652**

NY MANIFEST:

EPAID: NY0001411404  
Mailing Name: CROMPTON CORPORATION  
Mailing Contact: MARTIN DONAHUE  
Mailing Address 1: 199 BENSON ROAD  
Mailing Address 2: Not reported  
Mailing City: WATERBURY  
Mailing State: CT  
Mailing Zip: 06749  
Mailing Zip 4: Not reported  
Mailing Country: USA  
Mailing Phone: 4356558110

NY MANIFEST:

Document ID: Not reported  
Manifest Status: Not reported  
seq: Not reported  
Year: 2014  
Trans1 State ID: MAD039322250  
Trans2 State ID: Not reported  
Generator Ship Date: 06/10/2014  
Trans1 Recv Date: 06/10/2014  
Trans2 Recv Date: Not reported  
TSD Site Recv Date: 06/20/2014  
Part A Recv Date: Not reported  
Part B Recv Date: Not reported  
Generator EPA ID: NY0001411404  
Trans1 EPA ID: Not reported  
Trans2 EPA ID: Not reported  
TSD ID 1: OHD000816629  
TSD ID 2: Not reported  
Manifest Tracking Number: 007021784FLE  
Import Indicator: N  
Export Indicator: N  
Discr Quantity Indicator: N  
Discr Type Indicator: N  
Discr Residue Indicator: N  
Discr Partial Reject Indicator: N  
Discr Full Reject Indicator: N  
Manifest Ref Number: Not reported  
Alt Facility RCRA ID: Not reported  
Alt Facility Sign Date: Not reported  
MGMT Method Type Code: H100  
Waste Code: Not reported  
Waste Code: Not reported  
Waste Code: Not reported  
Waste Code: Not reported  
Waste Code: Not reported  
Waste Code: Not reported  
Quantity: 3000  
Units: K - Kilograms (2.2 pounds)  
Number of Containers: 3  
Container Type: TP - Tanks, portable  
Handling Method: T Chemical, physical, or biological treatment.  
Specific Gravity: 1  
Waste Code: B002

Map ID  
 Direction  
 Distance  
 Elevation

MAP FINDINGS

Site

Database(s)

EDR ID Number  
 EPA ID Number

**CHEM TURA (Continued)**

**1001485652**

Waste Code 1\_2: Not reported  
 Waste Code 1\_3: Not reported  
 Waste Code 1\_4: Not reported  
 Waste Code 1\_5: Not reported  
 Waste Code 1\_6: Not reported

[Click this hyperlink](#) while viewing on your computer to access  
 129 additional NY\_MANIFEST: record(s) in the EDR Site Report.

**BG426**  
**NE**  
 1/2-1  
 0.553 mi.  
 2918 ft.

**643 COURT ST.**  
**643 COURT ST.**  
**BROOKLYN, NY 11231**  
**Site 1 of 2 in cluster BG**

**NY SHWS S117269718**  
**N/A**

**Relative:**  
**Higher**

SHWS:

Program: HW  
 Site Code: 498440  
 Classification: P  
 Region: 2  
 Acres: 1.377  
 HW Code: 224196  
 Record Add: 08/08/2014  
 Record Upd: 04/05/2016  
 Updated By: GWCROSS

**Actual:**  
**5 ft.**

Site Description:

Location: The site is located in the Red Hook section of Brooklyn, in the City of New York. The site is listed as Block 494, Lot 1 and is located on the south east corner of Court St. and Halleck St. in close proximity to the Gowanus Canal. Site Features: The site is currently a parking lot with a small building near the middle of the site occupying approximately 1/8th of the property acreage. Current Use: The site is currently leased from Red Hook Realty Co. by National Grid who is using the site as a parking lot for their service vehicles. Historical Use: The property was used for tar paper manufacturing as depicted in the 1886 Sanborn map which shows tar pitch storage areas on the corners of Smith St./Halleck St. and Court St./Halleck St. Site Geology and Hydrogeology: Based on geological information at an adjacent site, the groundwater at this property is anticipated to be less than 5 feet bgs. Groundwater flow is anticipated to flow radially from the Gowanus Canal traveling north, northwest, west, southwest, and south. To the south and west of the site, the coastline is lined with sheet piling and to the east of the site, where groundwater enters, the coastline is lined with rip rap. The groundwater is likely saline due to its proximity to the canal. Much of this area is reclaimed water front property with fill material anticipated to exist from 0 to 12 feet bgs. A gray colored, low permeability clayey layer (former base of the Gowanus Canal) is also anticipated to exist beneath the fill material with a thickness of approximately 8 feet.

Env Problem:

This site has had several instances over the last decade of tar seeping out of the ground, getting cleaned up, and reappearing some time later. Further investigation is required to determine the nature and extent of tar beneath the surface.

Health Problem:

As information for this site becomes available, it will be reviewed by the NYSDOH to determine if site contamination presents public health exposure concerns.

Dump:

Not reported

Map ID  
 Direction  
 Distance  
 Elevation

MAP FINDINGS

Site

Database(s)

EDR ID Number  
 EPA ID Number

**643 COURT ST. (Continued)**

**S117269718**

Structure: Not reported  
 Lagoon: Not reported  
 Landfill: Not reported  
 Pond: Not reported  
 Disp Start: Not reported  
 Disp Term: Not reported  
 Lat/Long: Not reported  
 Dell: Not reported  
 Record Add: Not reported  
 Record Upd: Not reported  
 Updated By: Not reported  
 Own Op: On-Site Operator  
 Sub Type: NNN  
 Owner Name: Richard Schmitz  
 Owner Company: National Grid  
 Owner Address: Not reported  
 Owner Addr2: Not reported  
 Owner City,St,Zip: NY  
 Owner Country: United States of America  
 Own Op: Owner  
 Sub Type: E  
 Owner Name: David Weinberger  
 Owner Company: Red Hook Realty Co. (LLC)  
 Owner Address: 88 Mineola Ave.  
 Owner Addr2: PO Box 1356  
 Owner City,St,Zip: Roslyn Heights, NY 11577  
 Owner Country: United States of America  
 HW Code: Not reported  
 Waste Type: Not reported  
 Waste Quantity: Not reported  
 Waste Code: Not reported  
 Crossref ID: Not reported  
 Cross Ref Type Code: Not reported  
 Cross Ref Type: Not reported  
 Record Added Date: Not reported  
 Record Updated: Not reported  
 Updated By: Not reported

**BG427**  
**NNE**  
**1/2-1**  
**0.600 mi.**  
**3168 ft.**

**CHEMTURA 633 COURT STREET**  
**633 COURT STREET**  
**BROOKLYN, NY 11231**

**NY SHWS S113828311**  
**N/A**

**Site 2 of 2 in cluster BG**

**Relative:**  
**Higher**

SHWS:

Program: HW  
 Site Code: 443256  
 Classification: Significant threat to the public health or environment - action required.  
 Region: 2  
 Acres: 0.503  
 HW Code: 224146  
 Record Add: 12/10/2010  
 Record Upd: 06/12/2017  
 Updated By: JEBROWN

**Actual:**  
**7 ft.**

Site Description: Location: The site is located at 633 Court Street, Kings County, Brooklyn, New York. The facility is located within the Red Hook Industrial area of Brooklyn. The Site is located to the northeast of

**CHEMTURA 633 COURT STREET (Continued)**

**S113828311**

the Court Street and Halleck Street intersection. The site is immediately bordered to the south by Halleck Street and a National Grid truck facility, to the north by a carting and storage company and to the east by an office and storage building areas. A recreational park (Red Hook Smith Recreational Park) is located directly across Court Street to the west of the site. Additionally, an oil terminal (formerly Hess Oil Company and currently Buckeye) is located approximately one block to the south of the site. Site Features: The entire site is completely developed and covered with two connected buildings and a concrete slab. These buildings were formerly used for plant operations. Current Zoning and Land Use: The site is currently active, and is zoned for industrial use. Several tenants occupy the site including a wholesale food and food product supply warehouse and offices. The surrounding parcels are currently used for a combination of commercial, light industrial, utility right-of-ways and recreational purposes. The nearest residential area is less than 0.5 miles to the north, however, the park is zoned as residential. Past Use of the Site: In 1904 the site was used for the manufacturing of tar paper. The site was owned by Barrett Manufacturing Company (a predecessor company to Honeywell International, Inc.). Tar tanks, storage tanks, stills, a pitch shed and an oil house were located on-site. In the 1940s Doran Manganese Bronze Company, Inc. Foundry & Machine Shop occupied the site. In the 1940s to 1950s, Argus Chemical Laboratory (Argus) purchased and operated on the site (subsequently purchased by Witco in the early 1960s). Under Argus and Witco ownership, the plant produced metallic-organic soaps and salts, barium stearates, phosphites and epoxy plasticizers. During the 1950s and 1960s, aluminum paste was produced in a process on the roof of one of the buildings. This production ceased in the late 1950s to early 1960s and all plant operations were moved to a parcel of land located to the southwest of the 688 Site. The laboratory and offices remained at the 633 Site until approximately 1990 when these functions were moved to 688 Court Street. Site Geology and Hydrogeology: The site is reclaimed water front along the East River in a heavily industrialize area. Fill material was observed across the site from 0 to 12 ft bgs. The fill material consisted primarily of fine to coarse sand-sized particles with varying amounts of silt and miscellaneous debris (ash, slag, coal, wood, brick, concrete, etc.). Underlying the fill materials, a silt-clay layer was encountered and in turn underlain continuously by Lake Flushing. A clayey layer, a layer of low permeability, has lateral continuity across the site. This layer (former base of the Gowanus Canal) is gray in color and has a minimum average thickness of approximately 8.0 ft. Due to its' lateral continuity beneath the site, the silt-clay layer acts as a low permeability barrier between the overlying fill and the underlying water-bearing zone located within the glacial deposits beneath the site. Based on the manmade coastline (rip-rap, pile sheeting), well gauging data and the generalized hydrogeological cross-sections; varying depths of the silt-clay layer (former base of the Gowanus Canal) have created variable groundwater flow directions with a net flow toward the Gowanus Canal. To the south and west of the site, the coastline is lined with sheet piling. To the east of the site the coastline is lined with riprap. The water table underlying the site occurs within the fill and native material. Depth to water beneath the site has ranged from 2.0 ft to 9.0-ft below ground surface (bgs) over the course of the investigation. Based on the tidal study, water level



Map ID  
Direction  
Distance  
Elevation

MAP FINDINGS

Site

Database(s)

EDR ID Number  
EPA ID Number

**CHEMTURA 633 COURT STREET (Continued)**

**S113828311**

measurements (high, low and intermediate tide) the site does not appear to be tidally-influenced.

Env Problem: Nature and Extent of Contamination: Based on investigations conducted to date, the primary contaminants of concern at the site include toluene, ethylbenzene, xylene, semi-volatile organic compounds (SVOCs)/polycyclic aromatic hydrocarbons (PAHs), phenol, and metals. Soil: The VOCs toluene, ethylbenzene and xylene are found in soil from the surface to the water table. Benzene is found at 13 parts per million (ppm) at the center of the site and at 15 ppm at southern boundary of the site. This contamination is above the groundwater protection soil cleanup objective (SCO) of 0.06 parts per million (ppm) for benzene. PAHs are found throughout site soil. Benzo(a)pyrene is found in concentrations up to 62 ppm which is above the protection of groundwater SCO of 22 ppm. Metals are found throughout site soil. Lead was as high as 618 ppm, barium was found up to 590 ppm, cadmium was found up to 340 ppm, arsenic was found as high as 14.6 ppm and mercury was found as high as 2.4 ppm. Groundwater: Toluene, ethylbenzene, xylene, naphthalene and benzene are found in groundwater at concentrations up to 240, 300, 530, 3,000 and 48 parts per billion (ppb), respectively which are all above the groundwater standards of 5, 5, 5, 10 and 1 ppb, respectively. SVOCs pyrene and naphthalene are found in groundwater at concentrations up to 200 and 6,400 ppb, respectively, which are above the groundwater guidance values of 50 and 10 ppb, respectively. Soil Vapor: Two rounds of sub-slab soil vapor sampling were performed. Based on the results DOH indicated that no further sampling or mitigation would be required.

Health Problem: Direct contact with contaminants in the soil is unlikely because the majority of the site is covered with buildings and pavement. Contaminated groundwater at the site is not used for drinking or other purposes and the site is served by a public water supply that obtains water from a different source not affected by this contamination. Volatile organic compounds in the groundwater may move into the soil vapor (air spaces within the soil), which in turn may move into overlying buildings and affect the indoor air quality. This process, which is similar to the movement of radon gas from the subsurface into the indoor air of buildings, is referred to as soil vapor intrusion. Sampling indicates soil vapor intrusion is not a concern for existing on-site buildings. An evaluation of the potential for soil vapor intrusion is recommended for any future on-site buildings. Surrounding properties are in various cleanup programs and the potential for soil vapor intrusion at those sites will be evaluated separately.

Dump: False  
Structure: False  
Lagoon: False  
Landfill: False  
Pond: False  
Disp Start: Not reported  
Disp Term: Not reported  
Lat/Long: Not reported  
Dell: Not reported  
Record Add: 2/15/2013 4:10:00 PM  
Record Upd: 4/22/2013 12:46:00 PM  
Updated By: KPSARNOW  
Own Op: Owner  
Sub Type: 01

Map ID  
Direction  
Distance  
Elevation

MAP FINDINGS

Site

Database(s)

EDR ID Number  
EPA ID Number

**CHEMTURA 633 COURT STREET (Continued)**

**S113828311**

Owner Name: Alan Hertz  
Owner Company: Alan B. Hertz, P.C.  
Owner Address: 934 East 19th Street  
Owner Addr2: Not reported  
Owner City,St,Zip: Brooklyn, NY 11230  
Owner Country: United States of America  
HW Code: 224146  
Waste Type: PHENANTHRENE  
Waste Quantity: UNKNOWN  
Waste Code: Not reported  
HW Code: 224146  
Waste Type: ETHYLBENZENE  
Waste Quantity: UNKNOWN  
Waste Code: Not reported  
HW Code: 224146  
Waste Type: PYRENE  
Waste Quantity: UNKNOWN  
Waste Code: Not reported  
HW Code: 224146  
Waste Type: LEAD  
Waste Quantity: UNKNOWN  
Waste Code: Not reported  
HW Code: 224146  
Waste Type: NAPHTHALENE  
Waste Quantity: UNKNOWN  
Waste Code: Not reported  
HW Code: 224146  
Waste Type: ANTHRACENE  
Waste Quantity: UNKNOWN  
Waste Code: Not reported  
HW Code: 224146  
Waste Type: ACENAPHTHENE  
Waste Quantity: UNKNOWN  
Waste Code: Not reported  
HW Code: 224146  
Waste Type: ACENAPHTHENE  
Waste Quantity: UNKNOWN  
Waste Code: Not reported  
HW Code: 224146  
Waste Type: ARSENIC  
Waste Quantity: UNKNOWN  
Waste Code: Not reported  
HW Code: 224146  
Waste Type: POLYCHLORINATED BIPHENYLS (PCB)  
Waste Quantity: UNKNOWN  
Waste Code: Not reported  
HW Code: 224146  
Waste Type: BENZO(B)FLUORANTHENE  
Waste Quantity: UNKNOWN  
Waste Code: Not reported  
HW Code: 224146  
Waste Type: Chrysene  
Waste Quantity: UNKNOWN  
Waste Code: Not reported  
HW Code: 224146  
Waste Type: CADMIUM  
Waste Quantity: UNKNOWN

Map ID  
Direction  
Distance  
Elevation

MAP FINDINGS

Site

Database(s)

EDR ID Number  
EPA ID Number

**CHEMTURA 633 COURT STREET (Continued)**

**S113828311**

Waste Code: Not reported  
HW Code: 224146  
Waste Type: BENZENE  
Waste Quantity: UNKNOWN  
Waste Code: Not reported  
HW Code: 224146  
Waste Type: XYLENE (MIXED)  
Waste Quantity: UNKNOWN  
Waste Code: Not reported  
HW Code: 224146  
Waste Type: MERCURY  
Waste Quantity: UNKNOWN  
Waste Code: Not reported  
HW Code: 224146  
Waste Type: BENZO(A)PYRENE  
Waste Quantity: UNKNOWN  
Waste Code: Not reported  
HW Code: 224146  
Waste Type: TOLUENE  
Waste Quantity: UNKNOWN  
Waste Code: Not reported  
HW Code: 224146  
Waste Type: VINYL CHLORIDE  
Waste Quantity: UNKNOWN  
Waste Code: Not reported  
HW Code: 224146  
Waste Type: BARIUM  
Waste Quantity: UNKNOWN  
Waste Code: Not reported  
HW Code: 224146  
Waste Type: ACETONE  
Waste Quantity: UNKNOWN  
Waste Code: Not reported  
HW Code: 224146  
Waste Type: PHENOL  
Waste Quantity: UNKNOWN  
Waste Code: Not reported  
Crossref ID: C224215  
Cross Ref Type Code: 22  
Cross Ref Type: BCP Site ID  
Record Added Date: 5/11/2015 11:02:00 AM  
Record Updated: 5/11/2015 11:02:00 AM  
Updated By: CHPOST  
Crossref ID: V00249  
Cross Ref Type Code: 04  
Cross Ref Type: VCP Site ID  
Record Added Date: 12/28/2012 3:59:00 PM  
Record Updated: 12/28/2012 3:59:00 PM  
Updated By: KPSARNOW

Map ID  
 Direction  
 Distance  
 Elevation

MAP FINDINGS

Site

Database(s)

EDR ID Number  
 EPA ID Number

428  
 NE  
 1/2-1  
 0.607 mi.  
 3204 ft.

**RED HOOK SMITH STREET**  
**627 SMITH ST.**  
**BROOKLYN, NY 11231**

**NY SHWS** S112818546  
**NY BROWNFIELDS** N/A

**Relative:**  
**Higher**

SHWS:

Program: HW  
 Site Code: 466165  
 Classification: N  
 Region: 2  
 Acres: 1.04  
 HW Code: 224163  
 Record Add: 07/06/2012  
 Record Upd: 05/24/2013  
 Updated By: BXANDERS

**Actual:**  
**1 ft.**

Site Description:

See site C224163 Location: The 45,400 square foot site is located at 627-641 Smith Street in the Borough of Brooklyn, Kings County, NY in an urban area. Site Features: The Site currently consists of a vacant 1-story warehouse and an asphalt-paved parking lot. The site warehouse is connected to the warehouse on the lot to the south. Current Zoning/Use(s): The site is currently zoned as M3-1 (manufacturing). Historical Use(s): The Site was occupied by Barrett Manufacturing Company, Storage and Shipping in the early 1900s. Later, Colonial Sand and Stone Company occupied the site in the 1950s. Black Diamond Cargo Line and Pittston Stevedoring Storage occupied the Site from the early 1960's to the 1990s. The original occupant, Barrett Manufacturing, utilized nine coal tar storage tanks and two gasoline underground storage tanks (USTs) as part of their production of coal tar and roofing material. Additionally, Barrett Manufacturing operations occupied the entire city block west of the site (Block 492). Block 492 currently consists of three Lots: Lot 1, Lot 15, Lot 20. Block 492, Lot 1 is a State Superfund Site: Chemtura 633 Court Street ID No. 224146. Site Geology and Hydrogeology: Soil borings conducted between 2005 and 2012 indicate there are alternating layers of sand and dense clay. Two to four separate aquifers are present at the site, separated by clay confining layers. Groundwater is present at a depth of 2 ? 4 feet below grade.

Env Problem:

See site C224163 Nature and Extent of Contamination: Soil ? Coal tar related VOCs and SVOCs are present above Unrestricted Use SCOs. These include naphthalene (7,700 mg/kg), benzo(a)anthracene (280 mg/kg), benzo(a)pyrene (250 mg/kg), and benzo(b)fluoranthene (190 mg/kg). Contaminated soil is present on-site in the vicinity of the former tar storage tanks, and extends to the eastern property boundary, which is bordered by the Gowanus Canal. Additionally, the area of contaminated soil extends off-site to the south, and upgradient to the west. High soil VOCs and SVOCs upgradient and adjacent to Block 492 indicate that Block 492 may be a source of coal tar related VOCs and SVOCs. Groundwater ? VOCs and SVOCs are present above Class GA Standard in twenty monitoring wells. The groundwater plume has not been delineated to the south or to the west. VOC and SVOC contamination extends to the eastern property boundary, which is bordered by the Gowanus Canal. Napthalene is present at a concentration of up to 17,000 ug/l. Benzene is present at a maximum concentration of 11,000 ug/l. Toluene is present at a concentration of up to 7,300 ug/l. Soil Vapor ? Soil vapor samples have not been collected. Significant Threat: No evaluation has been made thus far to determine if the contaminants represent an environmental significant threat.

Map ID  
Direction  
Distance  
Elevation

MAP FINDINGS

Site

Database(s)

EDR ID Number  
EPA ID Number

**RED HOOK SMITH STREET (Continued)**

**S112818546**

Health Problem: Not reported  
Dump: Not reported  
Structure: Not reported  
Lagoon: Not reported  
Landfill: Not reported  
Pond: Not reported  
Disp Start: Not reported  
Disp Term: Not reported  
Lat/Long: Not reported  
Dell: Not reported  
Record Add: Not reported  
Record Upd: Not reported  
Updated By: Not reported  
Own Op: Owner  
Sub Type: E  
Owner Name: c/o Crown Acquisitions, Inc.  
Owner Company: Red Hook Developers Holdings, LLC  
Owner Address: 362 Fifth Avenue  
Owner Addr2: Suite 1201  
Owner City,St,Zip: New York, NY 10001  
Owner Country: United States of America  
Own Op: Owner  
Sub Type: E  
Owner Name: Not reported  
Owner Company: CF Smith, LLC  
Owner Address: 404 Fifth Avenue  
Owner Addr2: 5th Floor  
Owner City,St,Zip: New York, NY 10018  
Owner Country: United States of America  
HW Code: Not reported  
Waste Type: Not reported  
Waste Quantity: Not reported  
Waste Code: Not reported  
Crossref ID: Not reported  
Cross Ref Type Code: Not reported  
Cross Ref Type: Not reported  
Record Added Date: Not reported  
Record Updated: Not reported  
Updated By: Not reported

**BROWNFIELDS:**

Program: BCP  
Site Code: 476652  
Acres: 1.96  
HW Code: C224163  
SWIS: 2401  
Town: New York City  
Record Added Date: 12/12/2012  
Record Updated Date: 05/09/2017  
Update By: GWCROSS  
Site Description:

Location: The Red Hook Smith Street site is located in Brooklyn, in an urban area. The site is bounded by Smith Street to the west, the Gowanus Canal to the east and south, and an industrial property to the north. Site Features: The site encompasses two tax parcels (Block 493, Lot 1 and Block 495, Lot 1) and occupies approximately 85,400 square feet. Block 493 (the northern part of the site) is occupied by a vacant one-story warehouse and an asphalt-paved parking lot. The

Map ID  
Direction  
Distance  
Elevation

MAP FINDINGS

Site

Database(s)

EDR ID Number  
EPA ID Number

**RED HOOK SMITH STREET (Continued)**

**S112818546**

Env Problem:

Health Problem:

warehouse is connected to the warehouse on the lot to the south (Block 495, Lot 1). Block 495 is occupied by an approximate 40,000-square-foot vacant one-story warehouse. Current Zoning/Use(s): The site is zoned heavy manufacturing; M-3. M-3 zoning also allow certain retail and commercial uses. Currently the site is vacant. Past Uses of the Site: Barrett Manufacturing occupied Block 493 from circa 1900 to 1940 and utilized nine coal tar storage tanks as part of their production of coal tar and roofing material. After Barrett Manufacturing sold the property in the 1950's two gasoline underground storage tanks (USTs) were installed on the property. Barrett's manufacturing facility also extended to the west of the site (hydraulically up-gradient). Various manufacturing and storage companies occupied Block 495 (the southern part of the site). American Ice Company occupied Block 495 in the early 1900 s and Smith Street Dock Corporation and Seaboard Storage occupied lock 495 from around 1930 to 1950. Black Diamond Cargo Line and Pittston Stevedoring Cargo Storage occupied Block 495 from the late 1960 s to the 1990 s. Site Geology and Hydrogeology: The topography is relatively flat, gently sloping to the east-southeast towards the Gowanus Canal. The site is underlain by a discontinuous layer of historic urban fill that extends to approximately 12 feet below grade surface (bgs). The historic fill generally consisted of sand, silt, clay, gravel, cobbles, wood and brick fragments, cinder, and ash. The historic fill is underlain by fine sands and silts from 2 to 47 feet bgs. Discontinuous stiff clays lens and organic material were identified at varying depths (8 to 35 feet bgs). Bedrock was not encountered as part of this investigation, however, the Hartland Formation would be anticipated based on local investigations. The depth to groundwater is approximately five-feet below the ground surface and flows to the east-southeast towards the Gowanus Canal. Several environmental investigations and reports have been generated for this site; most recently the Department received a Draft Supplemental Investigation Report in February 2016. Observation described in the report detail the presence of tar-like material in the soil and floating on the groundwater in portions of the site and immediately upgradient of the site. Groundwater is approximately five-feet below the ground surface (bgs). The tar-like material was encountered from near the ground surface to a maximum depth of 47 feet bgs. Sorbed and aqueous phase VOCs and SVOCs are present onsite and upgradient of the site at concentrations above the applicable SCGs. The VOCs identified as contaminants of concern include BTEX compounds with soil concentrations up to 361mg/kg and dissolved phase concentrations up to 1,210 ug/l. The most prevalent SVOC was naphthalene with the maximum soil concentration of 7,500 ug/kg and groundwater concentration of 17,000 ug/l.

Direct contact with contaminants in the soil is unlikely because the majority of the site is covered with a building and pavement. Contaminated groundwater at the site is not used for drinking or other purposes and the site is served by a public water supply that obtains water from a different source not affected by this contamination. Volatile organic compounds in the groundwater may move into the soil vapor (air spaces within the soil), which in turn may move into overlying buildings and affect the indoor air quality. This process, which is similar to the movement of radon gas from the subsurface into the indoor air of buildings, is referred to as soil vapor intrusion. The inhalation of site-related contaminants due to soil vapor intrusion does not represent a current concern because the site is

Map ID  
Direction  
Distance  
Elevation

MAP FINDINGS

Site

Database(s)

EDR ID Number  
EPA ID Number

RED HOOK SMITH STREET (Continued)

S112818546

vacant. Additional evaluation is needed to determine whether actions are needed off-site.

|                    |                                   |
|--------------------|-----------------------------------|
| Dump:              | False                             |
| Structure:         | True                              |
| Lagoon:            | False                             |
| Landfill:          | False                             |
| Pond:              | False                             |
| Disp Start:        | unknown                           |
| Disp Term:         | unknown                           |
| Lat/Long:          | Not reported                      |
| Dell:              | Not reported                      |
| Record Add:        | 10/25/2013 3:30:00 PM             |
| Record Upd:        | 8/18/2016 3:11:00 PM              |
| Updated By:        | CHPOST                            |
| Own Op:            | Owner                             |
| Sub Type:          | E                                 |
| Owner Name:        | Emzon Shung                       |
| Owner Company:     | Red Hook Developers Holdings, LLC |
| Owner Address:     | 1400 Broadway                     |
| Owner Addr2:       | 15th Floor                        |
| Owner City,St,Zip: | New York, NY 10018                |
| Owner Country:     | United States of America          |
| Own Op:            | Applicant/Requestor               |
| Sub Type:          | P03                               |
| Owner Name:        | Emzon Shung                       |
| Owner Company:     | Red Hook Developers Holdings, LLC |
| Owner Address:     | 1400 Broadway, 15th Floor         |
| Owner Addr2:       | Not reported                      |
| Owner City,St,Zip: | New York, NY 10018                |
| Owner Country:     | United States of America          |
| Own Op:            | Document Repository               |
| Sub Type:          | NNN                               |
| Owner Name:        | Not reported                      |
| Owner Company:     | Brooklyn Public Library           |
| Owner Address:     | 10 Grand Army Plaza               |
| Owner Addr2:       | Not reported                      |
| Owner City,St,Zip: | Brookklyn, NY 11238               |
| Owner Country:     | United States of America          |
| Own Op:            | Owner                             |
| Sub Type:          | E                                 |
| Owner Name:        | Not reported                      |
| Owner Company:     | CF Smith, LLC                     |
| Owner Address:     | 404 Fifth Avenue                  |
| Owner Addr2:       | 5th Floor                         |
| Owner City,St,Zip: | New York, NY 10018                |
| Owner Country:     | United States of America          |
| HW Code:           | C224163                           |
| Waste Type:        | coal tar                          |
| Waste Quantity:    | UNKNOWN                           |
| Waste Code:        | Not reported                      |
| HW Code:           | C224163                           |
| Waste Type:        | ethylbenzene                      |
| Waste Quantity:    | UNKNOWN                           |
| Waste Code:        | Not reported                      |
| HW Code:           | C224163                           |
| Waste Type:        | xylene (mixed)                    |
| Waste Quantity:    | UNKNOWN                           |

Map ID  
 Direction  
 Distance  
 Elevation

MAP FINDINGS

Site

Database(s)

EDR ID Number  
 EPA ID Number

**RED HOOK SMITH STREET (Continued)**

**S112818546**

|                      |                       |
|----------------------|-----------------------|
| Waste Code:          | Not reported          |
| HW Code:             | C224163               |
| Waste Type:          | toluene               |
| Waste Quantity:      | UNKNOWN               |
| Waste Code:          | Not reported          |
| HW Code:             | C224163               |
| Waste Type:          | benzene               |
| Waste Quantity:      | UNKNOWN               |
| Waste Code:          | Not reported          |
| HW Code:             | C224163               |
| Waste Type:          | naphthalene           |
| Waste Quantity:      | UNKNOWN               |
| Waste Code:          | Not reported          |
| Crossref ID:         | C224215               |
| Cross Ref Type Code: | 22                    |
| Cross Ref Type:      | BCP Site ID           |
| Record Added Date:   | 5/11/2015 11:00:00 AM |
| Record Updated:      | 5/11/2015 11:00:00 AM |
| Updated By:          | CHPOST                |
| Crossref ID:         | 224197                |
| Cross Ref Type Code: | 09                    |
| Cross Ref Type:      | DEC Case No.          |
| Record Added Date:   | 4/17/2015 11:52:00 AM |
| Record Updated:      | 4/17/2015 11:52:00 AM |
| Updated By:          | CHPOST                |
| Crossref ID:         | 0500510               |
| Cross Ref Type Code: | 01                    |
| Cross Ref Type:      | Spill No.             |
| Record Added Date:   | 12/12/2012 4:08:00 PM |
| Record Updated:      | 12/12/2012 4:08:00 PM |
| Updated By:          | BXANDERS              |

**429**  
**NNE**  
**1/2-1**  
**0.619 mi.**  
**3270 ft.**

**182 SIGOURNEY ST**  
**182 SIGOURNEY ST**  
**BROOKLYN, NY 11231**

**NY SHWS S117667764**  
**N/A**

**Relative:**  
**Higher**

SHWS:  
 Program: HW  
 Site Code: 499845  
 Classification: P  
 Region: 2  
 Acres: 0.29  
 HW Code: 224197  
 Record Add: 09/15/2014  
 Record Upd: 10/13/2015  
 Updated By: BXANDERS

**Actual:**  
**8 ft.**

Site Description: Location: The site is located in the Red Hook section of Brooklyn, in the City of New York. The site consists of two parcels listed as Block 492, Lots 15 (628 Smith Street) and Block 492, Lot 20 (182 Sigourney Street) on NYC tax maps. The site is at the intersections of Halleck Street, Smith Street and Sigourney Streets. The site is approximately 200-300 feet west of the Gowanus Canal. Site Features: The site is primarily covered with a multi-story brick building with courtyard parking accessible from Sigourney Street. Current Zoning and Land Use: The current site use is not known but appears to be occupied with commercial and/or industrial operations. Historical



Map ID  
Direction  
Distance  
Elevation

MAP FINDINGS

Site

Database(s)

EDR ID Number  
EPA ID Number

182 SIGOURNEY ST (Continued)

S117667764

Use: The property was used for tar paper manufacturing. A 1904 Sanborn Insurance Map depicts coal tar products, asphalt tanks and various oil tanks (including a 14,000-gallon underground tank). The Sanborn Map indicates that this property was operated by Barrett Manufacturing Company. Site Geology and Hydrogeology: Based on geological information at an adjacent site, the groundwater at this property is anticipated to be approximately 5 feet bgs. Groundwater flow is anticipated to flow toward the Gowanus Canal traveling east and/or southeast. The groundwater is likely saline due to its proximity to the canal. Much of this area is reclaimed water front property with fill material anticipated to exist from 0 to 12 feet bgs. A gray colored, low permeability clayey layer (former base of the Gowanus Canal) is also anticipated beneath the fill material with a thickness varying up to eight feet.

Env Problem: Investigations at adjacent properties indicate tar-like source material, light non-aqueous phase liquid (LNAPL) and petroleum VOCs are present in the soil and at the soil/groundwater interface. Downgradient and to the east of this potential site is the Red Hook Smith Street Brownfield Cleanup Program (volunteer) site (C224163) where tar-like material, metals, VOCs and SVOCs were identified. West of this potential site is the 633 Court St. (Chemtura #224146) site and the Red Hook Smith Recreation Area; tar-like material has been identified in each of these locations. A portion of the Red Hook Smith Street BCP and the 633 Court Street (Chemtura) property were both previously part of the former Barrett Manufacturing property. To the south is a State Superfund P-site (224196) where tar boils have been identified on site, which was initially Mica Roofing Company. Investigation of this site is warranted.

Health Problem: As information for this site becomes available, it will be reviewed by the NYSDOH to determine if site contamination presents public health exposure concerns.

Dump: Not reported  
Structure: Not reported  
Lagoon: Not reported  
Landfill: Not reported  
Pond: Not reported  
Disp Start: Not reported  
Disp Term: Not reported  
Lat/Long: Not reported  
Dell: Not reported  
Record Add: Not reported  
Record Upd: Not reported  
Updated By: Not reported  
Own Op: Owner  
Sub Type: NNN  
Owner Name: Jerrold Lerner  
Owner Company: Magrill Bros, Inc.  
Owner Address: 247 W. 16th Street  
Owner Addr2: Not reported  
Owner City,St,Zip: New York, NY 10011-6065  
Owner Country: United States of America  
Own Op: Owner  
Sub Type: NNN  
Owner Name: Not reported  
Owner Company: 610 Smith St. Corp.  
Owner Address: 111 John St. Rm 312  
Owner Addr2: Not reported

Map ID  
Direction  
Distance  
Elevation

MAP FINDINGS

Site

Database(s)

EDR ID Number  
EPA ID Number

182 SIGOURNEY ST (Continued)

S117667764

Owner City,St,Zip: New York, NY 10038-3135  
Owner Country: United States of America  
HW Code: Not reported  
Waste Type: Not reported  
Waste Quantity: Not reported  
Waste Code: Not reported  
Crossref ID: Not reported  
Cross Ref Type Code: Not reported  
Cross Ref Type: Not reported  
Record Added Date: Not reported  
Record Updated: Not reported  
Updated By: Not reported

430  
SW  
1/2-1  
0.663 mi.  
3498 ft.

NYSDEC EMPIRE ELECTRIC SITE #2-24-015 CO INC  
5200 1ST AVE  
BROOKLYN, NY 11232

RCRA-LQG 1000261156  
NY SHWS NYD003907045  
NY MANIFEST

Relative:  
Higher

RCRA-LQG:

Actual:  
22 ft.

Date form received by agency:04/22/2016  
Facility name: NYSDEC EMPIRE ELECTRIC SITE #2-24-015 CO INC  
Facility address: 5200 1ST AVE  
BROOKLYN, NY 11232  
EPA ID: NYD003907045  
Mailing address: BROADWAY 12TH FL  
ALBANY, NY 12233  
Contact: DAVID CHIUSANO  
Contact address: BROADWAY  
ALBANY, NY 12233  
Contact country: US  
Contact telephone: 518-402-9814  
Contact email: DAVID.CHIUSANO@DEC.NY.GOV  
EPA Region: 02  
Land type: Private  
Classification: Large Quantity Generator  
Description: Handler: generates 1,000 kg or more of hazardous waste during any calendar month; or generates more than 1 kg of acutely hazardous waste during any calendar month; or generates more than 100 kg of any residue or contaminated soil, waste or other debris resulting from the cleanup of a spill, into or on any land or water, of acutely hazardous waste during any calendar month; or generates 1 kg or less of acutely hazardous waste during any calendar month, and accumulates more than 1 kg of acutely hazardous waste at any time; or generates 100 kg or less of any residue or contaminated soil, waste or other debris resulting from the cleanup of a spill, into or on any land or water, of acutely hazardous waste during any calendar month, and accumulates more than 100 kg of that material at any time

Owner/Operator Summary:

Owner/operator name: NYSDEC  
Owner/operator address: BROADWAY  
ALBANY, NY 12233  
Owner/operator country: US  
Owner/operator telephone: Not reported  
Owner/operator email: Not reported  
Owner/operator fax: Not reported

Map ID  
Direction  
Distance  
Elevation

MAP FINDINGS

Site

Database(s)

EDR ID Number  
EPA ID Number

**NYSDEC EMPIRE ELECTRIC SITE #2-24-015 CO INC (Continued)**

**1000261156**

Owner/operator extension: Not reported  
Legal status: State  
Owner/Operator Type: Operator  
Owner/Op start date: 10/07/2008  
Owner/Op end date: Not reported

Owner/operator name: ZAFAR ULLAH  
Owner/operator address: FIRST AVE  
BROOKLYN, NY 11232

Owner/operator country: US  
Owner/operator telephone: Not reported  
Owner/operator email: Not reported  
Owner/operator fax: Not reported  
Owner/operator extension: Not reported  
Legal status: Private  
Owner/Operator Type: Owner  
Owner/Op start date: 11/19/1993  
Owner/Op end date: Not reported

Owner/operator name: Not reported  
Owner/operator address: NOT REQUIRED  
NOT REQUIRED, WY 99999

Owner/operator country: Not reported  
Owner/operator telephone: 212-555-1212  
Owner/operator email: Not reported  
Owner/operator fax: Not reported  
Owner/operator extension: Not reported  
Legal status: Private  
Owner/Operator Type: Owner  
Owner/Op start date: Not reported  
Owner/Op end date: Not reported

Handler Activities Summary:

U.S. importer of hazardous waste: No  
Mixed waste (haz. and radioactive): No  
Recycler of hazardous waste: No  
Transporter of hazardous waste: No  
Treater, storer or disposer of HW: No  
Underground injection activity: No  
On-site burner exemption: No  
Furnace exemption: No  
Used oil fuel burner: No  
Used oil processor: No  
User oil refiner: No  
Used oil fuel marketer to burner: No  
Used oil Specification marketer: No  
Used oil transfer facility: No  
Used oil transporter: No

. Waste code: D008  
. Waste name: LEAD

. Waste code: B007  
. Waste name: B007

Historical Generators:

Map ID  
Direction  
Distance  
Elevation

MAP FINDINGS

Site

Database(s)

EDR ID Number  
EPA ID Number

**NYSDEC EMPIRE ELECTRIC SITE #2-24-015 CO INC (Continued)**

**1000261156**

Date form received by agency:10/07/2008  
Site name: NYSDEC EMPIRE ELECTRIC SITE #2-24-015  
Classification: Large Quantity Generator  
. Waste code: B007  
. Waste name: B007

Date form received by agency:01/01/2007  
Site name: EMPIRE ELECTRIC CO INC  
Classification: Not a generator, verified

Date form received by agency:01/01/2006  
Site name: EMPIRE ELECTRIC CO INC  
Classification: Not a generator, verified

Date form received by agency:07/08/1999  
Site name: EMPIRE ELECTRIC CO INC  
Classification: Not a generator, verified

Date form received by agency:07/16/1985  
Site name: EMPIRE ELECTRIC CO INC  
Classification: Large Quantity Generator

. Waste code: NONE  
. Waste name: None

Biennial Reports:

Last Biennial Reporting Year: 2017

Annual Waste Handled:

Waste code: D008  
Waste name: LEAD  
Amount (Lbs): 11000

Violation Status: No violations found

Evaluation Action Summary:

Evaluation date: 07/21/1988  
Evaluation: COMPLIANCE EVALUATION INSPECTION ON-SITE  
Area of violation: Not reported  
Date achieved compliance: Not reported  
Evaluation lead agency: State

Evaluation date: 02/25/1986  
Evaluation: NON-FINANCIAL RECORD REVIEW  
Area of violation: Not reported  
Date achieved compliance: Not reported  
Evaluation lead agency: State

SHWS:

Program: HW  
Site Code: 57687  
Classification: Significant threat to the public health or environment - action required.  
Region: 2  
Acres: 0.5

MAP FINDINGS

**NYSDEC EMPIRE ELECTRIC SITE #2-24-015 CO INC (Continued)**

**1000261156**

HW Code: 224015  
Record Add: 11/18/1999  
Record Upd: 05/31/2017  
Updated By: MJCRUDEN

Site Description: Location: The Empire Electric Company site is located at 5200 1st Avenue in Brooklyn, New York on the southwest corner of 52nd Street and 1st Avenue. Site Features: The site contains a deteriorated, vacant, red brick building that covers the entire site. The site consists of a 100 ft 240 ft parcel (Section 1, Block 803, Lot 9). Directly adjacent to northwest of the Site is a 100 ft 140 ft parcel (Block 803, Lot 6) that contains a contiguous structure scheduled to remain. This building shares a common wall and adjoining steel truss roofing structure with the Empire Electric building. Current Zoning/Use(s): The Empire Electric building is vacant and inactive. The area is primarily industrial in nature, with a potato chip manufacturing plant (Utz), a New York City Department of Sanitation vehicle maintenance and storage building, an overnight courier (DHL), the former BUG - Kings County Works manufactured gas plant site, and the waterfront (Bush Terminal docks) in the general vicinity. Historical Use(s): The building was constructed in 1892 by the Brooklyn City Railroad Company for use as a power plant for the municipally owned trolley system. The building was used for electrical generation until the 1930s when the trolley system was abandoned. The facility was conveyed to the city of New York in 1940. In 1951, the property was sold and subdivided the parcel into two lots (Lot 9 and Lot 6). On 5 September 1951, Lot 9 was sold. Empire Electric operated on Lot 9, the eastern two-thirds of the building, from 1951 to December 1986 when the property was once again sold. During at least some of this time period, activities within the building included rehabilitation of electrical transformers. Site Geology and Hydrogeology: The Site, situated approximately 1,200 feet from the Upper New York Bay at the western end of the borough of Brooklyn, in New York City, is topographically relatively flat. The elevation of the Site is approximately 16 feet above mean sea level (msl), sloping gradually up from the Hudson River. Site soil directly beneath the building consists primarily of fill and debris materials, underlain by sand and gravel, and beneath these layers, bedrock. The water table beneath the Site occurs at a depth of approximately 17 to 21 feet below ground surface (bgs). Regional groundwater flow direction is to the west, toward the Upper New York Bay. The depth to bedrock is unknown, but is likely greater than 100 feet bgs. Surface drainage generally follows the topography, and flow is northwest along 52nd Street toward the Upper New York Bay. Storm water drains are present along 52nd Street and First Avenue. Surface run-off collects in these drains and then flows directly into the Upper New York Bay.

Env Problem: Based upon investigations conducted to date, the primary contaminant of concern are PCBs. Building material contained PCB concentrations in excess of 50 ppm, the TSCA definition of PCB hazardous waste, in 35 percent of the analyzed samples. Based on sample analysis, 60 percent of the concrete slab on the main floor and 80 percent of the concrete slab in the basement area exceed this criteria and are therefore classified as a TSCA hazardous waste. Grease/oil samples collected from building material in the basement also exceeded the TSCA criteria of 50 ppm total PCBs and is present on nearly 70 percent of brick pillar surfaces. Fifty-two of the 165 building material samples collected and analyzed contained levels of PCB

Map ID  
Direction  
Distance  
Elevation

MAP FINDINGS

Site

Database(s)

EDR ID Number  
EPA ID Number

**NYSDEC EMPIRE ELECTRIC SITE #2-24-015 CO INC (Continued)**

**1000261156**

contamination ranging from 51 ppm to 33,000 ppm. Soil samples from beneath the basement floor exceeded the 1ppm surface/10ppm subsurface criteria historically used to assess PCB contamination in soil. Two of these soil samples also exceeded the TSCA definition of hazardous waste. The site presents a significant environmental threat due to the potential for PCB releases from source areas both within and beneath the building.

Health Problem: The floors, walls and the soil beneath the basement floor of the dilapidated on-site building are contaminated with significant levels of PCBs. Building entrances have been sealed with concrete block to prevent homeless people from living in the building and being exposed to PCBs. Testing results for upgradient and downgradient groundwater samples collected during the PSA indicate the presence of volatile organic compounds above standards for public drinking water supplies. However, exposure to the contaminated groundwater is unlikely since public water serves the area. Indoor air contamination from volatile organic compounds in the groundwater is a potential exposure pathway that will be evaluated during the upcoming investigation.

Dump: False  
Structure: True  
Lagoon: False  
Landfill: False  
Pond: False  
Disp Start: 1950  
Disp Term: 1985  
Lat/Long: 40:38:58:0 / 74:01:11:0  
Dell: False  
Record Add: 11/18/1999 12:00:00 PM  
Record Upd: 9/20/2013 2:06:00 PM  
Updated By: Idennist  
Own Op: Disp. Owner  
Sub Type: NNN  
Owner Name: Not reported  
Owner Company: 5200 ENTERPRISES LIMITED CORP.  
Owner Address: Not reported  
Owner Addr2: Not reported  
Owner City,St,Zip: ZZ  
Owner Country: United States of America  
Own Op: On-Site Operator  
Sub Type: E  
Owner Name: Not reported  
Owner Company: 5200 ENTERPRISES LIMITED CORP.  
Owner Address: 5200 1ST AVENUE  
Owner Addr2: Not reported  
Owner City,St,Zip: BROOKLYN, NY  
Owner Country: United States of America  
Own Op: Owner  
Sub Type: NNN  
Owner Name: Not reported  
Owner Company: 5200 Enterprises Limited  
Owner Address: 1 Bush Plaza  
Owner Addr2: Not reported  
Owner City,St,Zip: Brooklyn, NY 11232  
Owner Country: United States of America  
Own Op: Document Repository  
Sub Type: NNN

Map ID  
Direction  
Distance  
Elevation

MAP FINDINGS

Site

Database(s)

EDR ID Number  
EPA ID Number

**NYSDEC EMPIRE ELECTRIC SITE #2-24-015 CO INC (Continued)**

**1000261156**

Owner Name: Ms. Roxana Benavides  
Owner Company: Brooklyn Public Library - Sunset Park Branch  
Owner Address: 5108 4th Ave. at 51st Street  
Owner Addr2: Not reported  
Owner City,St,Zip: Brooklyn, NY 11220  
Owner Country: United States of America  
Own Op: Owner  
Sub Type: E  
Owner Name: Not reported  
Owner Company: 5200 Enterprises Limited  
Owner Address: 1 Bush Plaza  
Owner Addr2: Not reported  
Owner City,St,Zip: Brooklyn, NY 11232  
Owner Country: United States of America  
Own Op: On-Site Operator  
Sub Type: NNN  
Owner Name: Not reported  
Owner Company: Empire Electric Company  
Owner Address: 5200 1st Avenue  
Owner Addr2: Not reported  
Owner City,St,Zip: Brooklyn, NY 11232  
Owner Country: United States of America  
HW Code: 224015  
Waste Type: PCBS  
Waste Quantity: UNKNOWN  
Waste Code: Not reported  
Crossref ID: NYD003907045  
Cross Ref Type Code: 06  
Cross Ref Type: RCRA EPA ID No.  
Record Added Date: 4/11/2016 2:20:00 PM  
Record Updated: 4/11/2016 2:20:00 PM  
Updated By: SMWITHER

**NY MANIFEST:**

Country: USA  
EPA ID: NYD003907045  
Facility Status: Not reported  
Location Address 1: 5200 1ST AVE  
Code: BP  
Location Address 2: Not reported  
Total Tanks: Not reported  
Location City: BROOKLYN  
Location State: NY  
Location Zip: 11232  
Location Zip 4: Not reported

**NY MANIFEST:**

EPAID: NYD003907045  
Mailing Name: NYSDEC EMPIRE ELECTRIC SITE #2-24-015 CO INC  
Mailing Contact: IRVING HASNAS  
Mailing Address 1: 1613 63RD ST  
Mailing Address 2: Not reported  
Mailing City: BROOKLYN  
Mailing State: NY  
Mailing Zip: 11204  
Mailing Zip 4: Not reported  
Mailing Country: USA

Map ID  
Direction  
Distance  
Elevation

MAP FINDINGS

Site

Database(s)

EDR ID Number  
EPA ID Number

**NYSDEC EMPIRE ELECTRIC SITE #2-24-015 CO INC (Continued)**

**1000261156**

Mailing Phone: 7184925555

NY MANIFEST:

Document ID: Not reported  
Manifest Status: Not reported  
seq: Not reported  
Year: 2017  
Trans1 State ID: NJD986647501  
Trans2 State ID: FLD006921340  
Generator Ship Date: 06/29/2017  
Trans1 Recv Date: 06/29/2017  
Trans2 Recv Date: 06/29/2017  
TSD Site Recv Date: 07/21/2017  
Part A Recv Date: Not reported  
Part B Recv Date: Not reported  
Generator EPA ID: NYD003907045  
Trans1 EPA ID: Not reported  
Trans2 EPA ID: Not reported  
TSD ID 1: IDD073114654  
TSD ID 2: Not reported  
Manifest Tracking Number: 100011762CTN  
Import Indicator: N  
Export Indicator: N  
Discr Quantity Indicator: Y  
Discr Type Indicator: N  
Discr Residue Indicator: N  
Discr Partial Reject Indicator: N  
Discr Full Reject Indicator: N  
Manifest Ref Number: Not reported  
Alt Facility RCRA ID: Not reported  
Alt Facility Sign Date: Not reported  
MGMT Method Type Code: H132  
Waste Code: Not reported  
Waste Code: Not reported  
Waste Code: Not reported  
Waste Code: Not reported  
Waste Code: Not reported  
Waste Code: Not reported  
Quantity: 10577  
Units: K - Kilograms (2.2 pounds)  
Number of Containers: 1  
Container Type: CM - Metal boxes, cases, roll-offs  
Handling Method: L Landfill.  
Specific Gravity: 1  
Waste Code: D008  
Waste Code 1\_2: B007  
Waste Code 1\_3: Not reported  
Waste Code 1\_4: Not reported  
Waste Code 1\_5: Not reported  
Waste Code 1\_6: Not reported

[Click this hyperlink](#) while viewing on your computer to access  
284 additional NY\_MANIFEST: record(s) in the EDR Site Report.



MAP FINDINGS

Map ID  
 Direction  
 Distance  
 Elevation

Site

Database(s)

EDR ID Number  
 EPA ID Number

**BH431**      **KINGS COUNTY WORKS**      **EDR MGP**      **1008407894**  
**SW**      **55TH ST. AND 1ST AVE**      **N/A**  
**1/2-1**      **BROOKLYN, NY 11220**  
**0.769 mi.**  
**4061 ft.**      **Site 1 of 2 in cluster BH**

**Relative:**      Manufactured Gas Plants:  
**Higher**      No additional information available

**Actual:**  
**24 ft.**

**432**      **USPS GOWANUS SITE. FORMER MGP METROPOLIT**      **EDR MGP**      **1008407902**  
**NE**      **2ND AVENUE AND 12TH STREET**      **N/A**  
**1/2-1**      **BROOKLYN, NY 11215**  
**0.783 mi.**  
**4136 ft.**

**Relative:**      Manufactured Gas Plants:  
**Higher**      No additional information available

**Actual:**  
**12 ft.**

**BH433**      **K - KINGS COUNTY WORKS**      **NY SHWS**      **S110748428**  
**SW**      **55TH ST & 1ST AVE**      **NY BROWNFIELDS**      **N/A**  
**1/2-1**      **BROOKLYN, NY 11220**  
**0.794 mi.**  
**4191 ft.**      **Site 2 of 2 in cluster BH**

**Relative:**      SHWS:  
**Higher**      Program:      HW  
                  Site Code:      378989  
**Actual:**      Classification:      A  
**24 ft.**      Region:      2  
                  Acres:      7.5  
                  HW Code:      224056  
                  Record Add:      03/27/2007  
                  Record Upd:      03/30/2017  
                  Updated By:      GWHEITZM  
                  Site Description:      Location - The Kings County Manufactured Gas Plant (MGP) site is comprised of two contiguous parcels of land located on the east bank of the Bay Ridge Channel of the Upper New York Bay in Brooklyn, Kings County. The parcels are identified as 5400 1st Avenue and 5600 1st Avenue. The site is on the west side of 1st Avenue, near 54th Street. Site Features - The site is currently used for commercial/industrial purposes with warehouse buildings, a fuel oil storage facility and a power-generating station. The area between the buildings and other infrastructure is paved. Current Zoning/Use - The site is currently active and is zoned for industrial use. The surrounding parcels are currently used for a combination of both commercial and industrial uses. Past Use of the Site - The former MGP operated from 1904 until 1951. By 1970 all former MGP structures had been removed except for four fuel oil tanks and one gas holder that was converted into a fuel oil tank. In 1976 three meat distribution buildings were added to the property, which still exist today. At this time the fuel oil tanks and a power generating station were being operated by Con Edison. There are numerous spills relating to this activity on the site. One of the results of these spills was the installation of recovery wells for the collection of light non-aqueous phase liquid (LNAPL). These

Map ID  
Direction  
Distance  
Elevation

MAP FINDINGS

Site

Database(s)

EDR ID Number  
EPA ID Number

**K - KINGS COUNTY WORKS (Continued)**

**S110748428**

wells are currently being sampled on an annual basis. Site Geology and Hydrogeology - Fill material was encountered up to approximately 18 feet below ground surface. Fill material consists of fine to coarse sand with some silt, brick, metal fragments, concrete, cobbles and some clay. Underlying the fill was glacial outwash, fine to coarse gravel. Bedrock in the area is expected to be approximately 225 feet below ground surface. Groundwater is found at depths of 8 to 25 feet below ground surface and is tidally influenced. The groundwater flow direction is to the west.

Env Problem: Prior to Remediation- Based on previous investigations, there are both VOCs (BTEX) and SVOCs (PAHs) from numerous petroleum spills at the property, as well as from past MGP operations. These contaminants are present in both soil and groundwater. Additional site characterization field work is planned for the Spring/Summer of 2017.

Health Problem: The NYSDOH will evaluate the potential for impacts to public health from exposure to site contaminants once sufficient information from the investigation of the site becomes available for review.

Dump: False  
Structure: False  
Lagoon: False  
Landfill: False  
Pond: False  
Disp Start: Not reported  
Disp Term: Not reported  
Lat/Long: Not reported  
Dell: Not reported  
Record Add: 9/20/2013 2:12:00 PM  
Record Upd: 9/20/2013 2:12:00 PM  
Updated By: Idennist  
Own Op: Not reported  
Sub Type: Not reported  
Owner Name: Not reported  
Owner Company: Not reported  
Owner Address: Not reported  
Owner Addr2: Not reported  
Owner City,St,Zip: Not reported  
Owner Country: Not reported  
HW Code: 224056  
Waste Type: COAL TAR  
Waste Quantity: UNKNOWN  
Waste Code: Not reported  
Crossref ID: 1511770  
Cross Ref Type Code: 01  
Cross Ref Type: Spill No.  
Record Added Date: 4/14/2016 10:22:00 AM  
Record Updated: 4/14/2016 10:22:00 AM  
Updated By: HRAHMED

**BROWNFIELDS:**

Program: BCP  
Site Code: 58953  
Acres: 7.5  
HW Code: C224056  
SWIS: 2401  
Town: New York City  
Record Added Date: 04/30/2004  
Record Updated Date: 12/07/2009

Map ID  
 Direction  
 Distance  
 Elevation

MAP FINDINGS

Site

Database(s)

EDR ID Number  
 EPA ID Number

**K - KINGS COUNTY WORKS (Continued)**

**S110748428**

|                      |                 |
|----------------------|-----------------|
| Update By:           | MOBARRIE        |
| Site Description:    | See Site 224056 |
| Env Problem:         | Not reported    |
| Health Problem:      | Not reported    |
| Dump:                | Not reported    |
| Structure:           | Not reported    |
| Lagoon:              | Not reported    |
| Landfill:            | Not reported    |
| Pond:                | Not reported    |
| Disp Start:          | Not reported    |
| Disp Term:           | Not reported    |
| Lat/Long:            | Not reported    |
| Dell:                | Not reported    |
| Record Add:          | Not reported    |
| Record Upd:          | Not reported    |
| Updated By:          | Not reported    |
| Own Op:              | Owner           |
| Sub Type:            | E               |
| Owner Name:          | Not reported    |
| Owner Company:       | KEYSPAN         |
| Owner Address:       | Not reported    |
| Owner Addr2:         | Not reported    |
| Owner City,St,Zip:   | NY              |
| Owner Country:       | Unknown         |
| HW Code:             | Not reported    |
| Waste Type:          | Not reported    |
| Waste Quantity:      | Not reported    |
| Waste Code:          | Not reported    |
| Crossref ID:         | Not reported    |
| Cross Ref Type Code: | Not reported    |
| Cross Ref Type:      | Not reported    |
| Record Added Date:   | Not reported    |
| Record Updated:      | Not reported    |
| Updated By:          | Not reported    |

**434**  
**SSW**  
**1/2-1**  
**0.850 mi.**  
**4490 ft.**

**AMERICAN MACHINE AND FOUNDRY CO**  
**SECOND AVENUE AND 56TH STREET**  
**BROOKLYN, NY**

**FUSRAP 1016603370**  
**N/A**

**Relative:**  
**Higher**

FUSRAP:

**Actual:**  
**36 ft.**

|                                |  |
|--------------------------------|--|
| Site Name:                     | AMERICAN MACHINE AND FOUNDRY CO  |
| Site Id:                       | NY.26  |
| Site Status:                   | Eliminated from consideration under FUSRAP   |
| Designated Name:               | Not Designated   |
| Alternate Name:                | Lutheran Medical Center  |
| Location Street Address:       | SECOND AVENUE AND 56TH STREET  |
| Location City:                 | BROOKLYN   |
| Location State:                | NY   |
| Location County:               | Not reported   |
| Evaluation Year:               | 1992   |
| Site Operations:               | 1951 - 1954 conducted metal fabrication operation on uranium and thorium metals.   |
| Site Disposition:              | Eliminated - Potential for contamination considered remote based on results of radiological monitoring and sampling and extensive renovation of the site |
| Radioactive Materials Handled: | Yes  |

Map ID  
Direction  
Distance  
Elevation

MAP FINDINGS

Site

Database(s)

EDR ID Number  
EPA ID Number

**AMERICAN MACHINE AND FOUNDRY CO (Continued)**

**1016603370**

Primary Radioactive Materials Handled: Uranium and Thorium metal  
Radiological Survey(S): Yes  
Long Term Care Requirements: Not reported  
Historical Operations: Not reported  
Website URL: [http://www.lm.doe.gov/Considered\\_Sites/American\\_Machine\\_and\\_Foundry\\_Co\\_-\\_NY\\_26.aspx](http://www.lm.doe.gov/Considered_Sites/American_Machine_and_Foundry_Co_-_NY_26.aspx)

**BI435  
NE  
1/2-1  
0.879 mi.  
4640 ft.**

**K - METROPOLITAN MGP  
124-136 SECOND AVE  
BROOKLYN, NY 11215**

**NY SHWS S108667326  
NY BROWNFIELDS N/A**

**Site 1 of 2 in cluster BI**

**Relative:  
Higher**

SHWS:

Program: HW  
Site Code: 372656

**Actual:  
13 ft.**

Classification: Significant threat to the public health or environment - action required.

Region: 2  
Acres: 11  
HW Code: 224046  
Record Add: 10/27/2006  
Record Upd: 08/23/2016  
Updated By: GWCROSS

Site Description:

Location: The Metropolitan Gas Works site is located at the intersection of 12th Street and Second Avenue in South Brooklyn. It is bounded on the west by the Gowanus Canal, on the north by 10th St., on the east by 2nd Avenue and on the south by 13th St. Features: The site is completely developed. The original plant footprint is occupied by a large home improvement center, a strip mall and parking lots that serve them. The surrounding neighborhood is primarily industrial and commercial, with some residential properties within a few blocks. Past use of the site: The site was occupied by a large manufactured gas plant (MGP) from the late 1800s to the late 1930s. The MGP converted coal and petroleum products to gas, which was used for heating, cooking, and lighting purposes in the surrounding areas. The process produced large amounts of coal tar wastes which have heavily contaminated the soils beneath the site. The southeastern portion of the plant was remediated in 2001 to 2003. The remediation consisted of the excavation of 3 gas holders and the installation of a DNAPL recovery system that is currently operating. The western third of the site (where the actual gas plant was located) is now occupied by a multi-story brick commercial building including a Pathmark grocery store. A Remedial Investigation was conducted in this area between 2009 and 2013. Site Geology and Hydrogeology: Soils on the site consist of fill that overlies a peat/silt/clay "meadow mat" marsh deposit that lies approximately 16 feet below ground surface (bgs). Beneath the meadow mat are sand and silt glacial outwash deposit. Bedrock is greater than 150 ft.bgs. Groundwater flow is southwest, toward the Gowanus Canal.

Env Problem:

Contaminants of concern The principal waste disposed on the site was MGP tar, which is a dark, oily liquid that is slightly denser than water. Large amounts of this tar escaped from the foundation of the gas holders, and appear to have migrated off site to the south and west of the site. The tar contains high levels of BTEX and PAH compounds. Both groups of compounds have been found in site soils and groundwater. Impacted media Soils and groundwater at the site are

Map ID  
Direction  
Distance  
Elevation

MAP FINDINGS

Site

Database(s)

EDR ID Number  
EPA ID Number

**K - METROPOLITAN MGP (Continued)**

**S108667326**

heavily impacted by BTEX and PAH compounds. The impacted soils are found at depths of 8-16 feet and greater beneath the Lowe s portion of the property; contaminated soils above this elevation were removed and replaced with clean backfill during the remedial action in 2002. No information is available on the Pathmark portion of the site. However, gross contamination was found within a few feet of the Pathmark foundation and it is likely that significant amounts of soil and groundwater contamination are present in this area also. Known SCG exceedances Soil and groundwater contain BTEX and PAH compounds at levels far in excess of SCGs. These exceedances represent a significant threat to the environment. Special Resources impacted No special resources identified. The adjacent portion of the Gowanus Canal is heavily contaminated from a variety of sources including other MGP sites nearby, but specific impacts from this particular MGP site have not been identified. The off site tar migration appears to be taking place at depths below the bottom of the canal.

Health Problem: Further investigation is needed to assess the nature and extent of site-related contamination and the potential for exposure to site contaminants. The site currently has several buildings and a paved parking lot, therefore, contact with subsurface contamination is unlikely. Exposure to site-related contaminants in groundwater is not expected because the area is served by public water. NYSDOH and NYSDEC will evaluate the need for additional investigations to determine the potential for soil vapor intrusion on the site.

Dump: False  
Structure: False  
Lagoon: False  
Landfill: False  
Pond: False  
Disp Start: Not reported  
Disp Term: Not reported  
Lat/Long: Not reported  
Dell: False  
Record Add: 10/31/2006 4:33:00 PM  
Record Upd: 9/20/2013 2:14:00 PM  
Updated By: Idennist  
Own Op: Document Repository  
Sub Type: C04  
Owner Name: Craig Hammerman  
Owner Company: Brooklyn Community Board 6  
Owner Address: 250 Baltic Street  
Owner Addr2: Not reported  
Owner City,St,Zip: Brooklyn, NY 12201-6401  
Owner Country: United States of America  
HW Code: 224046  
Waste Type: COAL TAR  
Waste Quantity: UNKNOWN  
Waste Code: Not reported  
HW Code: 224046  
Waste Type: BENZENE  
Waste Quantity: 26.00  
Waste Code: Not reported  
HW Code: 224046  
Waste Type: BENZENE  
Waste Quantity: 26.00  
Waste Code: Not reported  
HW Code: 224046

Map ID  
Direction  
Distance  
Elevation

MAP FINDINGS

Site

Database(s)

EDR ID Number  
EPA ID Number

**K - METROPOLITAN MGP (Continued)**

**S108667326**

Waste Type: BENZENE  
Waste Quantity: 26.00  
Waste Code: Not reported  
HW Code: 224046  
Waste Type: TOLUENE  
Waste Quantity: 3000.00  
Waste Code: Not reported  
HW Code: 224046  
Waste Type: NAPHTHALENE  
Waste Quantity: 810.00  
Waste Code: Not reported  
HW Code: 224046  
Waste Type: NAPHTHALENE  
Waste Quantity: 810.00  
Waste Code: Not reported  
HW Code: 224046  
Waste Type: NAPHTHALENE  
Waste Quantity: 810.00  
Waste Code: Not reported  
HW Code: 224046  
Waste Type: BENZO(A)PYRENE  
Waste Quantity: 130.00  
Waste Code: Not reported  
Crossref ID: v00405  
Cross Ref Type Code: 04  
Cross Ref Type: VCP Site ID  
Record Added Date: 1/19/2010 10:10:00 AM  
Record Updated: 1/19/2010 10:10:00 AM  
Updated By: SMWITHER

**BROWNFIELDS:**

Program: BCP  
Site Code: 57384  
Acres: 7.8  
HW Code: C224046  
SWIS: 2401  
Town: New York City  
Record Added Date: 04/30/2004  
Record Updated Date: 12/01/2009  
Update By: MOBARRIE  
Site Description: See Site 224046  
Env Problem: Not reported  
Health Problem: Not reported  
Dump: Not reported  
Structure: Not reported  
Lagoon: Not reported  
Landfill: Not reported  
Pond: Not reported  
Disp Start: Not reported  
Disp Term: Not reported  
Lat/Long: Not reported  
Dell: Not reported  
Record Add: Not reported  
Record Upd: Not reported  
Updated By: Not reported  
Own Op: Not reported  
Sub Type: Not reported

Map ID  
 Direction  
 Distance  
 Elevation

MAP FINDINGS

Site

Database(s)

EDR ID Number  
 EPA ID Number

**K - METROPOLITAN MGP (Continued)**

**S108667326**

Owner Name: Not reported  
 Owner Company: Not reported  
 Owner Address: Not reported  
 Owner Addr2: Not reported  
 Owner City,St,Zip: Not reported  
 Owner Country: Not reported  
 HW Code: Not reported  
 Waste Type: Not reported  
 Waste Quantity: Not reported  
 Waste Code: Not reported  
 Crossref ID: Not reported  
 Cross Ref Type Code: Not reported  
 Cross Ref Type: Not reported  
 Record Added Date: Not reported  
 Record Updated: Not reported  
 Updated By: Not reported

**BI436  
 NE  
 1/2-1  
 0.879 mi.  
 4640 ft.**

**BU-METROPOLITAN MGP  
 124-136 SECON D AVE  
 BROOKLYN, NY 11215  
 Site 2 of 2 in cluster BI**

**EDR MGP 1008407883  
 N/A**

**Relative:  
 Higher**

Manufactured Gas Plants:  
 No additional information available

**Actual:  
 13 ft.**

**437  
 NNW  
 1/2-1  
 0.947 mi.  
 4998 ft.**

**ATL BASIN IRON WORKS  
 , NY**

**FUDS 1007211612  
 N/A**

**Relative:  
 Higher**

FUDS:  
 EPA Region: 02  
 Congressional District: 10  
 FUDS Number: C02NY0969  
 State: NY  
 Facility Name: ATL BASIN IRON WORKS  
 Fiscal Year: 2013  
 City: Not reported  
 Federal Facility ID: NY9799F1301  
 Telephone: 978-318-8238  
 INST ID: 59204  
 County: Not reported  
 RAB: Not reported  
 \*\*CORPS\_DIST\*\*: New England District (NAE)  
 NPL Status: Not Listed  
 CTC: 282.39999999999998  
 Current Owner: State Government  
 Future Prog: Not reported  
 Description:

The 10.5-acre Atlantic Basin Iron Works is located in Brooklyn, New York. It was situated in the Erie Basin, adjacent to Conover Street and below Van Dyke Street. The Navy used the site as a shipyard. Abandoned tanks are present. Vehicles are currently stored on site.

Map ID  
Direction  
Distance  
Elevation

MAP FINDINGS

Site

Database(s)

EDR ID Number  
EPA ID Number

**ATL BASIN IRON WORKS (Continued)**

**1007211612**

|                      |  |
|----------------------|--|
| Current Program:     | Not reported   |
| History:             | Between 1941 and 1942, the government obtained 10.50 acres fee by declaration of taking. On 25 October 1958, the General Services Administration accepted care of the site. In 1960, it conveyed the site to the New York/New Jersey Port Authority, which is the current owner. |
| Latitude Degree:     | 40   |
| Latitude Minute:     | 41   |
| Latitude Second:     | 33   |
| Latitude Direction:  | N  |
| Longitude Degree:    | -74  |
| Longitude Minute:    | 1  |
| Longitude Second:    | 4  |
| Longitude Direction: | E  |



Count: 10 records.

ORPHAN SUMMARY

| City     | EDR ID     | Site Name                          | Site Address                   | Zip   | Database(s)                 |
|----------|------------|------------------------------------|--------------------------------|-------|-----------------------------|
| BROOKLYN | S113917066 | BROOKLYN MILITARY OCEAN TERMINAL   | 2ND AVE BTWN 57TH, 65TH STREET | 11232 | NY SHWS                     |
| BROOKLYN | S105003695 | USPS GOWANUS SITE, FORMER MGP METR | 2ND AVENUE AND 12TH STREET     |       | NY VCP                      |
| BROOKLYN | S113916585 | DAVIDSON PIPE SUPPLY COMPANY       | 3RD AVE & 37TH STREET          |       | NY SHWS                     |
| BROOKLYN | S113922111 | 455 SMITH STREET (VICHAR, INC.)    | 5TH STREET & SMITH STREET TO G | 11231 | NY VCP                      |
| BROOKLYN | 1003864070 | CARROL GARDEN                      | CORNER OF 5TH AND SMITH STREET | 11231 | SEMS-ARCHIVE                |
| BROOKLYN | 1003864120 | REAR BUSH TERMINAL BUILDING        | END OF 47TH THRU 52ND STREET   | 11232 | SEMS-ARCHIVE                |
| BROOKLYN | S117269598 | CONSTRUCTION                       | 113 FLAT BUSH AVE EXT          |       | NY LTANKS                   |
| BROOKLYN | 1000407436 | NORTHEAST MARINE TERMINAL CO INC   | FOOT OF 39TH ST                | 11232 | CORRACTS, RCRA NonGen / NLR |
| BROOKLYN | S105972442 | HAMILTON AVENUE PIERS/19TH & 18TH  | REAR OF 566 HAMILTON AVENUE    | 11232 | NY SHWS                     |
| BROOKLYN | S113922162 | DANGMAN PARK                       | SHEEPSHEAD BAY ROAD & WEST 5TH | 11215 | NY VCP                      |

# GOVERNMENT RECORDS SEARCHED / DATA CURRENCY TRACKING

To maintain currency of the following federal and state databases, EDR contacts the appropriate governmental agency on a monthly or quarterly basis, as required.

**Number of Days to Update:** Provides confirmation that EDR is reporting records that have been updated within 90 days from the date the government agency made the information available to the public.

## STANDARD ENVIRONMENTAL RECORDS

### ***Federal NPL site list***

#### **NPL: National Priority List**

National Priorities List (Superfund). The NPL is a subset of CERCLIS and identifies over 1,200 sites for priority cleanup under the Superfund Program. NPL sites may encompass relatively large areas. As such, EDR provides polygon coverage for over 1,000 NPL site boundaries produced by EPA's Environmental Photographic Interpretation Center (EPIC) and regional EPA offices.

|   |  |
|---|--|
| Date of Government Version: 05/30/2017  | Source: EPA                            |
| Date Data Arrived at EDR: 06/08/2017    | Telephone: N/A                         |
| Date Made Active in Reports: 09/15/2017 | Last EDR Contact: 11/03/2017           |
| Number of Days to Update: 99            | Next Scheduled EDR Contact: 01/15/2018 |
|   | Data Release Frequency: Quarterly      |

#### **NPL Site Boundaries**

##### **Sources:**

EPA's Environmental Photographic Interpretation Center (EPIC)  
Telephone: 202-564-7333

EPA Region 1  
Telephone 617-918-1143

EPA Region 6  
Telephone: 214-655-6659

EPA Region 3  
Telephone 215-814-5418

EPA Region 7  
Telephone: 913-551-7247

EPA Region 4  
Telephone 404-562-8033

EPA Region 8  
Telephone: 303-312-6774

EPA Region 5  
Telephone 312-886-6686

EPA Region 9  
Telephone: 415-947-4246

EPA Region 10  
Telephone 206-553-8665

#### **Proposed NPL: Proposed National Priority List Sites**

A site that has been proposed for listing on the National Priorities List through the issuance of a proposed rule in the Federal Register. EPA then accepts public comments on the site, responds to the comments, and places on the NPL those sites that continue to meet the requirements for listing.

|   |  |
|---|--|
| Date of Government Version: 05/30/2017  | Source: EPA                            |
| Date Data Arrived at EDR: 06/09/2017    | Telephone: N/A                         |
| Date Made Active in Reports: 09/15/2017 | Last EDR Contact: 11/03/2017           |
| Number of Days to Update: 98            | Next Scheduled EDR Contact: 01/15/2018 |
|   | Data Release Frequency: Quarterly      |

#### **NPL LIENS: Federal Superfund Liens**

Federal Superfund Liens. Under the authority granted the USEPA by CERCLA of 1980, the USEPA has the authority to file liens against real property in order to recover remedial action expenditures or when the property owner received notification of potential liability. USEPA compiles a listing of filed notices of Superfund Liens.

|   |   |
|---|---|
| Date of Government Version: 10/15/1991  | Source: EPA                               |
| Date Data Arrived at EDR: 02/02/1994    | Telephone: 202-564-4267                   |
| Date Made Active in Reports: 03/30/1994 | Last EDR Contact: 08/15/2011              |
| Number of Days to Update: 56            | Next Scheduled EDR Contact: 11/28/2011    |
|   | Data Release Frequency: No Update Planned |

# GOVERNMENT RECORDS SEARCHED / DATA CURRENCY TRACKING

## ***Federal Delisted NPL site list***

Delisted NPL: National Priority List Deletions

The National Oil and Hazardous Substances Pollution Contingency Plan (NCP) establishes the criteria that the EPA uses to delete sites from the NPL. In accordance with 40 CFR 300.425.(e), sites may be deleted from the NPL where no further response is appropriate.

|   |  |
|---|--|
| Date of Government Version: 05/30/2017  | Source: EPA                            |
| Date Data Arrived at EDR: 06/09/2017    | Telephone: N/A                         |
| Date Made Active in Reports: 09/15/2017 | Last EDR Contact: 11/03/2017           |
| Number of Days to Update: 98            | Next Scheduled EDR Contact: 01/15/2018 |
|   | Data Release Frequency: Quarterly      |

## ***Federal CERCLIS list***

FEDERAL FACILITY: Federal Facility Site Information listing

A listing of National Priority List (NPL) and Base Realignment and Closure (BRAC) sites found in the Comprehensive Environmental Response, Compensation and Liability Information System (CERCLIS) Database where EPA Federal Facilities Restoration and Reuse Office is involved in cleanup activities.

|   |   |
|---|---|
| Date of Government Version: 11/07/2016  | Source: Environmental Protection Agency |
| Date Data Arrived at EDR: 01/05/2017    | Telephone: 703-603-8704                 |
| Date Made Active in Reports: 04/07/2017 | Last EDR Contact: 10/06/2017            |
| Number of Days to Update: 92            | Next Scheduled EDR Contact: 01/15/2018  |
|   | Data Release Frequency: Varies          |

SEMS: Superfund Enterprise Management System

SEMS (Superfund Enterprise Management System) tracks hazardous waste sites, potentially hazardous waste sites, and remedial activities performed in support of EPA's Superfund Program across the United States. The list was formerly know as CERCLIS, renamed to SEMS by the EPA in 2015. The list contains data on potentially hazardous waste sites that have been reported to the USEPA by states, municipalities, private companies and private persons, pursuant to Section 103 of the Comprehensive Environmental Response, Compensation, and Liability Act (CERCLA). This dataset also contains sites which are either proposed to or on the National Priorities List (NPL) and the sites which are in the screening and assessment phase for possible inclusion on the NPL.

|   |  |
|---|--|
| Date of Government Version: 07/11/2017  | Source: EPA                            |
| Date Data Arrived at EDR: 07/21/2017    | Telephone: 800-424-9346                |
| Date Made Active in Reports: 10/06/2017 | Last EDR Contact: 11/03/2017           |
| Number of Days to Update: 77            | Next Scheduled EDR Contact: 01/29/2018 |
|   | Data Release Frequency: Quarterly      |

## ***Federal CERCLIS NFRAP site list***

SEMS-ARCHIVE: Superfund Enterprise Management System Archive

# GOVERNMENT RECORDS SEARCHED / DATA CURRENCY TRACKING

SEMS-ARCHIVE (Superfund Enterprise Management System Archive) tracks sites that have no further interest under the Federal Superfund Program based on available information. The list was formerly known as the CERCLIS-NFRAP, renamed to SEMS ARCHIVE by the EPA in 2015. EPA may perform a minimal level of assessment work at a site while it is archived if site conditions change and/or new information becomes available. Archived sites have been removed and archived from the inventory of SEMS sites. Archived status indicates that, to the best of EPA's knowledge, assessment at a site has been completed and that EPA has determined no further steps will be taken to list the site on the National Priorities List (NPL), unless information indicates this decision was not appropriate or other considerations require a recommendation for listing at a later time. The decision does not necessarily mean that there is no hazard associated with a given site; it only means that, based upon available information, the location is not judged to be potential NPL site.

|   |  |
|---|--|
| Date of Government Version: 07/11/2017  | Source: EPA                            |
| Date Data Arrived at EDR: 07/28/2017    | Telephone: 800-424-9346                |
| Date Made Active in Reports: 10/06/2017 | Last EDR Contact: 11/03/2017           |
| Number of Days to Update: 70            | Next Scheduled EDR Contact: 01/29/2018 |
|   | Data Release Frequency: Quarterly      |

## ***Federal RCRA CORRACTS facilities list***

CORRACTS: Corrective Action Report

CORRACTS identifies hazardous waste handlers with RCRA corrective action activity.

|   |  |
|---|--|
| Date of Government Version: 09/13/2017  | Source: EPA                            |
| Date Data Arrived at EDR: 09/26/2017    | Telephone: 800-424-9346                |
| Date Made Active in Reports: 10/06/2017 | Last EDR Contact: 09/26/2017           |
| Number of Days to Update: 10            | Next Scheduled EDR Contact: 01/08/2018 |
|   | Data Release Frequency: Quarterly      |

## ***Federal RCRA non-CORRACTS TSD facilities list***

RCRA-TSDF: RCRA - Treatment, Storage and Disposal

RCRAInfo is EPA's comprehensive information system, providing access to data supporting the Resource Conservation and Recovery Act (RCRA) of 1976 and the Hazardous and Solid Waste Amendments (HSWA) of 1984. The database includes selective information on sites which generate, transport, store, treat and/or dispose of hazardous waste as defined by the Resource Conservation and Recovery Act (RCRA). Transporters are individuals or entities that move hazardous waste from the generator offsite to a facility that can recycle, treat, store, or dispose of the waste. TSDFs treat, store, or dispose of the waste.

|   |   |
|---|---|
| Date of Government Version: 09/13/2017  | Source: Environmental Protection Agency |
| Date Data Arrived at EDR: 09/26/2017    | Telephone: (212) 637-3660               |
| Date Made Active in Reports: 10/06/2017 | Last EDR Contact: 09/26/2017            |
| Number of Days to Update: 10            | Next Scheduled EDR Contact: 01/08/2018  |
|   | Data Release Frequency: Quarterly       |

## ***Federal RCRA generators list***

RCRA-LQG: RCRA - Large Quantity Generators

RCRAInfo is EPA's comprehensive information system, providing access to data supporting the Resource Conservation and Recovery Act (RCRA) of 1976 and the Hazardous and Solid Waste Amendments (HSWA) of 1984. The database includes selective information on sites which generate, transport, store, treat and/or dispose of hazardous waste as defined by the Resource Conservation and Recovery Act (RCRA). Large quantity generators (LQGs) generate over 1,000 kilograms (kg) of hazardous waste, or over 1 kg of acutely hazardous waste per month.

|   |   |
|---|---|
| Date of Government Version: 09/13/2017  | Source: Environmental Protection Agency |
| Date Data Arrived at EDR: 09/26/2017    | Telephone: (212) 637-3660               |
| Date Made Active in Reports: 10/06/2017 | Last EDR Contact: 09/26/2017            |
| Number of Days to Update: 10            | Next Scheduled EDR Contact: 01/08/2018  |
|   | Data Release Frequency: Quarterly       |

# GOVERNMENT RECORDS SEARCHED / DATA CURRENCY TRACKING

## RCRA-SQG: RCRA - Small Quantity Generators

RCRAInfo is EPA's comprehensive information system, providing access to data supporting the Resource Conservation and Recovery Act (RCRA) of 1976 and the Hazardous and Solid Waste Amendments (HSWA) of 1984. The database includes selective information on sites which generate, transport, store, treat and/or dispose of hazardous waste as defined by the Resource Conservation and Recovery Act (RCRA). Small quantity generators (SQGs) generate between 100 kg and 1,000 kg of hazardous waste per month.

|   |   |
|---|---|
| Date of Government Version: 09/13/2017  | Source: Environmental Protection Agency |
| Date Data Arrived at EDR: 09/26/2017    | Telephone: (212) 637-3660               |
| Date Made Active in Reports: 10/06/2017 | Last EDR Contact: 09/26/2017            |
| Number of Days to Update: 10            | Next Scheduled EDR Contact: 01/08/2018  |
|   | Data Release Frequency: Quarterly       |

## RCRA-CESQG: RCRA - Conditionally Exempt Small Quantity Generators

RCRAInfo is EPA's comprehensive information system, providing access to data supporting the Resource Conservation and Recovery Act (RCRA) of 1976 and the Hazardous and Solid Waste Amendments (HSWA) of 1984. The database includes selective information on sites which generate, transport, store, treat and/or dispose of hazardous waste as defined by the Resource Conservation and Recovery Act (RCRA). Conditionally exempt small quantity generators (CESQGs) generate less than 100 kg of hazardous waste, or less than 1 kg of acutely hazardous waste per month.

|   |   |
|---|---|
| Date of Government Version: 09/13/2017  | Source: Environmental Protection Agency |
| Date Data Arrived at EDR: 09/26/2017    | Telephone: (212) 637-3660               |
| Date Made Active in Reports: 10/06/2017 | Last EDR Contact: 09/26/2017            |
| Number of Days to Update: 10            | Next Scheduled EDR Contact: 01/08/2018  |
|   | Data Release Frequency: Quarterly       |

## ***Federal institutional controls / engineering controls registries***

### LUCIS: Land Use Control Information System

LUCIS contains records of land use control information pertaining to the former Navy Base Realignment and Closure properties.

|   |  |
|---|--|
| Date of Government Version: 05/22/2017  | Source: Department of the Navy         |
| Date Data Arrived at EDR: 06/13/2017    | Telephone: 843-820-7326                |
| Date Made Active in Reports: 09/15/2017 | Last EDR Contact: 11/08/2017           |
| Number of Days to Update: 94            | Next Scheduled EDR Contact: 02/26/2018 |
|   | Data Release Frequency: Varies         |

### US ENG CONTROLS: Engineering Controls Sites List

A listing of sites with engineering controls in place. Engineering controls include various forms of caps, building foundations, liners, and treatment methods to create pathway elimination for regulated substances to enter environmental media or effect human health.

|   |   |
|---|---|
| Date of Government Version: 08/10/2017  | Source: Environmental Protection Agency |
| Date Data Arrived at EDR: 08/30/2017    | Telephone: 703-603-0695                 |
| Date Made Active in Reports: 10/13/2017 | Last EDR Contact: 11/27/2017            |
| Number of Days to Update: 44            | Next Scheduled EDR Contact: 03/12/2018  |
|   | Data Release Frequency: Varies          |

### US INST CONTROL: Sites with Institutional Controls

A listing of sites with institutional controls in place. Institutional controls include administrative measures, such as groundwater use restrictions, construction restrictions, property use restrictions, and post remediation care requirements intended to prevent exposure to contaminants remaining on site. Deed restrictions are generally required as part of the institutional controls.

|   |   |
|---|---|
| Date of Government Version: 08/10/2017  | Source: Environmental Protection Agency |
| Date Data Arrived at EDR: 08/30/2017    | Telephone: 703-603-0695                 |
| Date Made Active in Reports: 10/13/2017 | Last EDR Contact: 11/27/2017            |
| Number of Days to Update: 44            | Next Scheduled EDR Contact: 03/12/2018  |
|   | Data Release Frequency: Varies          |

# GOVERNMENT RECORDS SEARCHED / DATA CURRENCY TRACKING

## ***Federal ERNS list***

### **ERNS: Emergency Response Notification System**

Emergency Response Notification System. ERNS records and stores information on reported releases of oil and hazardous substances.

|   |   |
|---|---|
| Date of Government Version: 09/18/2017  | Source: National Response Center, United States Coast Guard |
| Date Data Arrived at EDR: 09/21/2017    | Telephone: 202-267-2180                                     |
| Date Made Active in Reports: 10/13/2017 | Last EDR Contact: 09/21/2017                                |
| Number of Days to Update: 22            | Next Scheduled EDR Contact: 01/08/2018                      |
|   | Data Release Frequency: Quarterly                           |

## ***State- and tribal - equivalent CERCLIS***

### **SHWS: Inactive Hazardous Waste Disposal Sites in New York State**

Referred to as the State Superfund Program, the Inactive Hazardous Waste Disposal Site Remedial Program is the cleanup program for inactive hazardous waste sites and now includes hazardous substance sites

|   |  |
|---|--|
| Date of Government Version: 08/15/2017  | Source: Department of Environmental Conservation |
| Date Data Arrived at EDR: 08/17/2017    | Telephone: 518-402-9622                          |
| Date Made Active in Reports: 10/24/2017 | Last EDR Contact: 08/17/2017                     |
| Number of Days to Update: 68            | Next Scheduled EDR Contact: 11/27/2017           |
|   | Data Release Frequency: Annually                 |

### **VAPOR REOPENED: Vapor Intrusion Legacy Site List**

New York is currently re-evaluating previous assumptions and decisions regarding the potential for soil vapor intrusion exposures at sites. As a result, all past, current, and future contaminated sites will be evaluated to determine whether these sites have the potential for exposures related to soil vapor intrusion.

|   |  |
|---|--|
| Date of Government Version: 05/01/2017  | Source: Department of Environmental Conservation |
| Date Data Arrived at EDR: 05/18/2017    | Telephone: 518-402-9814                          |
| Date Made Active in Reports: 09/22/2017 | Last EDR Contact: 11/17/2017                     |
| Number of Days to Update: 127           | Next Scheduled EDR Contact: 02/26/2018           |
|   | Data Release Frequency: Varies                   |

## ***State and tribal landfill and/or solid waste disposal site lists***

### **SWF/LF: Facility Register**

Solid Waste Facilities/Landfill Sites. SWF/LF type records typically contain an inventory of solid waste disposal facilities or landfills in a particular state. Depending on the state, these may be active or inactive facilities or open dumps that failed to meet RCRA Subtitle D Section 4004 criteria for solid waste landfills or disposal sites.

|   |  |
|---|--|
| Date of Government Version: 09/25/2017  | Source: Department of Environmental Conservation |
| Date Data Arrived at EDR: 09/26/2017    | Telephone: 518-457-2051                          |
| Date Made Active in Reports: 11/13/2017 | Last EDR Contact: 09/21/2017                     |
| Number of Days to Update: 48            | Next Scheduled EDR Contact: 01/15/2018           |
|   | Data Release Frequency: Quarterly                |

## ***State and tribal leaking storage tank lists***

### **INDIAN LUST R5: Leaking Underground Storage Tanks on Indian Land**

Leaking underground storage tanks located on Indian Land in Michigan, Minnesota and Wisconsin.

|   |  |
|---|--|
| Date of Government Version: 04/26/2017  | Source: EPA, Region 5                  |
| Date Data Arrived at EDR: 07/27/2017    | Telephone: 312-886-7439                |
| Date Made Active in Reports: 10/13/2017 | Last EDR Contact: 10/27/2017           |
| Number of Days to Update: 78            | Next Scheduled EDR Contact: 02/05/2018 |
|   | Data Release Frequency: Varies         |

# GOVERNMENT RECORDS SEARCHED / DATA CURRENCY TRACKING

INDIAN LUST R10: Leaking Underground Storage Tanks on Indian Land  
LUSTs on Indian land in Alaska, Idaho, Oregon and Washington.

|   |  |
|---|--|
| Date of Government Version: 10/07/2016  | Source: EPA Region 10                  |
| Date Data Arrived at EDR: 01/26/2017    | Telephone: 206-553-2857                |
| Date Made Active in Reports: 05/05/2017 | Last EDR Contact: 11/07/2017           |
| Number of Days to Update: 99            | Next Scheduled EDR Contact: 02/05/2018 |
|   | Data Release Frequency: Quarterly      |

INDIAN LUST R9: Leaking Underground Storage Tanks on Indian Land  
LUSTs on Indian land in Arizona, California, New Mexico and Nevada

|   |   |
|---|---|
| Date of Government Version: 04/13/2017  | Source: Environmental Protection Agency |
| Date Data Arrived at EDR: 07/27/2017    | Telephone: 415-972-3372                 |
| Date Made Active in Reports: 10/13/2017 | Last EDR Contact: 10/27/2017            |
| Number of Days to Update: 78            | Next Scheduled EDR Contact: 02/05/2018  |
|   | Data Release Frequency: Varies          |

INDIAN LUST R8: Leaking Underground Storage Tanks on Indian Land  
LUSTs on Indian land in Colorado, Montana, North Dakota, South Dakota, Utah and Wyoming.

|   |  |
|---|--|
| Date of Government Version: 05/01/2017  | Source: EPA Region 8                   |
| Date Data Arrived at EDR: 07/27/2017    | Telephone: 303-312-6271                |
| Date Made Active in Reports: 10/13/2017 | Last EDR Contact: 10/27/2017           |
| Number of Days to Update: 78            | Next Scheduled EDR Contact: 02/05/2018 |
|   | Data Release Frequency: Varies         |

INDIAN LUST R7: Leaking Underground Storage Tanks on Indian Land  
LUSTs on Indian land in Iowa, Kansas, and Nebraska

|   |  |
|---|--|
| Date of Government Version: 04/14/2017  | Source: EPA Region 7                   |
| Date Data Arrived at EDR: 07/27/2017    | Telephone: 913-551-7003                |
| Date Made Active in Reports: 10/06/2017 | Last EDR Contact: 10/27/2017           |
| Number of Days to Update: 71            | Next Scheduled EDR Contact: 02/05/2018 |
|   | Data Release Frequency: Varies         |

INDIAN LUST R6: Leaking Underground Storage Tanks on Indian Land  
LUSTs on Indian land in New Mexico and Oklahoma.

|   |  |
|---|--|
| Date of Government Version: 04/24/2017  | Source: EPA Region 6                   |
| Date Data Arrived at EDR: 07/27/2017    | Telephone: 214-665-6597                |
| Date Made Active in Reports: 10/06/2017 | Last EDR Contact: 10/27/2017           |
| Number of Days to Update: 71            | Next Scheduled EDR Contact: 02/05/2018 |
|   | Data Release Frequency: Varies         |

INDIAN LUST R4: Leaking Underground Storage Tanks on Indian Land  
LUSTs on Indian land in Florida, Mississippi and North Carolina.

|   |  |
|---|--|
| Date of Government Version: 10/14/2016  | Source: EPA Region 4                   |
| Date Data Arrived at EDR: 01/27/2017    | Telephone: 404-562-8677                |
| Date Made Active in Reports: 05/05/2017 | Last EDR Contact: 10/27/2017           |
| Number of Days to Update: 98            | Next Scheduled EDR Contact: 02/05/2018 |
|   | Data Release Frequency: Semi-Annually  |

INDIAN LUST R1: Leaking Underground Storage Tanks on Indian Land  
A listing of leaking underground storage tank locations on Indian Land.

|   |  |
|---|--|
| Date of Government Version: 04/14/2017  | Source: EPA Region 1                   |
| Date Data Arrived at EDR: 07/27/2017    | Telephone: 617-918-1313                |
| Date Made Active in Reports: 10/06/2017 | Last EDR Contact: 10/27/2017           |
| Number of Days to Update: 71            | Next Scheduled EDR Contact: 02/05/2018 |
|   | Data Release Frequency: Varies         |

# GOVERNMENT RECORDS SEARCHED / DATA CURRENCY TRACKING

## LTANKS: Spills Information Database

Leaking Storage Tank Incident Reports. These records contain an inventory of reported leaking storage tank incidents reported from 4/1/86 through the most recent update. They can be either leaking underground storage tanks or leaking aboveground storage tanks. The causes of the incidents are tank test failures, tank failures or tank overfills.

|   |  |
|---|--|
| Date of Government Version: 10/31/2017  | Source: Department of Environmental Conservation |
| Date Data Arrived at EDR: 10/31/2017    | Telephone: 518-402-9549                          |
| Date Made Active in Reports: 11/02/2017 | Last EDR Contact: 10/31/2017                     |
| Number of Days to Update: 2             | Next Scheduled EDR Contact: 11/27/2017           |
|   | Data Release Frequency: Varies                   |

## HIST LTANKS: Listing of Leaking Storage Tanks

A listing of leaking underground and aboveground storage tanks. The causes of the incidents are tank test failures, tank failures or tank overfills. In 2002, the Department of Environmental Conservation stopped providing updates to its original Spills Information Database. This database includes fields that are no longer available from the NYDEC as of January 1, 2002. Current information may be found in the NY LTANKS database. Department of Environmental Conservation.

|   |  |
|---|--|
| Date of Government Version: 01/01/2002  | Source: Department of Environmental Conservation |
| Date Data Arrived at EDR: 07/08/2005    | Telephone: 518-402-9549                          |
| Date Made Active in Reports: 07/14/2005 | Last EDR Contact: 07/07/2005                     |
| Number of Days to Update: 6             | Next Scheduled EDR Contact: N/A                  |
|   | Data Release Frequency: No Update Planned        |

## **State and tribal registered storage tank lists**

### FEMA UST: Underground Storage Tank Listing

A listing of all FEMA owned underground storage tanks.

|   |  |
|---|--|
| Date of Government Version: 05/15/2017  | Source: FEMA                           |
| Date Data Arrived at EDR: 05/30/2017    | Telephone: 202-646-5797                |
| Date Made Active in Reports: 10/13/2017 | Last EDR Contact: 10/13/2017           |
| Number of Days to Update: 136           | Next Scheduled EDR Contact: 01/22/2018 |
|   | Data Release Frequency: Varies         |

### UST: Petroleum Bulk Storage (PBS) Database

Facilities that have petroleum storage capacities in excess of 1,100 gallons and less than 400,000 gallons.

|   |  |
|---|--|
| Date of Government Version: 09/21/2017  | Source: Department of Environmental Conservation |
| Date Data Arrived at EDR: 09/21/2017    | Telephone: 518-402-9549                          |
| Date Made Active in Reports: 09/22/2017 | Last EDR Contact: 11/28/2017                     |
| Number of Days to Update: 1             | Next Scheduled EDR Contact: 01/08/2018           |
|   | Data Release Frequency: No Update Planned        |

### CBS UST: Chemical Bulk Storage Database

Facilities that store regulated hazardous substances in underground tanks of any size

|   |   |
|---|---|
| Date of Government Version: 01/01/2002  | Source: NYSDEC                            |
| Date Data Arrived at EDR: 02/20/2002    | Telephone: 518-402-9549                   |
| Date Made Active in Reports: 03/22/2002 | Last EDR Contact: 10/24/2005              |
| Number of Days to Update: 30            | Next Scheduled EDR Contact: 01/23/2006    |
|   | Data Release Frequency: No Update Planned |

### MOSF UST: Major Oil Storage Facilities Database

Facilities that may be onshore facilities or vessels, with petroleum storage capacities of 400,000 gallons or greater.

|   |   |
|---|---|
| Date of Government Version: 01/01/2002  | Source: NYSDEC                            |
| Date Data Arrived at EDR: 02/20/2002    | Telephone: 518-402-9549                   |
| Date Made Active in Reports: 03/22/2002 | Last EDR Contact: 07/25/2005              |
| Number of Days to Update: 30            | Next Scheduled EDR Contact: 10/24/2005    |
|   | Data Release Frequency: No Update Planned |



# GOVERNMENT RECORDS SEARCHED / DATA CURRENCY TRACKING

## CBS: Chemical Bulk Storage Site Listing

These facilities store regulated hazardous substances in aboveground tanks with capacities of 185 gallons or greater, and/or in underground tanks of any size

Date of Government Version: 09/21/2017  
Date Data Arrived at EDR: 09/21/2017  
Date Made Active in Reports: 09/22/2017  
Number of Days to Update: 1

Source: Department of Environmental Conservation  
Telephone: 518-402-9549  
Last EDR Contact: 11/28/2017  
Next Scheduled EDR Contact: 01/08/2018  
Data Release Frequency: Quarterly

## MOSF: Major Oil Storage Facility Site Listing

These facilities may be onshore facilities or vessels, with petroleum storage capacities of 400,000 gallons or greater.

Date of Government Version: 09/21/2017  
Date Data Arrived at EDR: 09/21/2017  
Date Made Active in Reports: 09/22/2017  
Number of Days to Update: 1

Source: Department of Environmental Conservation  
Telephone: 518-402-9549  
Last EDR Contact: 11/28/2017  
Next Scheduled EDR Contact: 01/08/2018  
Data Release Frequency: Quarterly

## AST: Petroleum Bulk Storage

Registered Aboveground Storage Tanks.

Date of Government Version: 09/21/2017  
Date Data Arrived at EDR: 09/21/2017  
Date Made Active in Reports: 09/22/2017  
Number of Days to Update: 1

Source: Department of Environmental Conservation  
Telephone: 518-402-9549  
Last EDR Contact: 11/28/2017  
Next Scheduled EDR Contact: 01/08/2018  
Data Release Frequency: No Update Planned

## CBS AST: Chemical Bulk Storage Database

Facilities that store regulated hazardous substances in aboveground tanks with capacities of 185 gallons or greater, and/or in underground tanks of any size.

Date of Government Version: 01/01/2002  
Date Data Arrived at EDR: 02/20/2002  
Date Made Active in Reports: 03/22/2002  
Number of Days to Update: 30

Source: NYSDEC  
Telephone: 518-402-9549  
Last EDR Contact: 07/25/2005  
Next Scheduled EDR Contact: 10/24/2005  
Data Release Frequency: No Update Planned

## MOSF AST: Major Oil Storage Facilities Database

Facilities that may be onshore facilities or vessels, with petroleum storage capacities of 400,000 gallons or greater.

Date of Government Version: 01/01/2002  
Date Data Arrived at EDR: 02/20/2002  
Date Made Active in Reports: 03/22/2002  
Number of Days to Update: 30

Source: NYSDEC  
Telephone: 518-402-9549  
Last EDR Contact: 07/25/2005  
Next Scheduled EDR Contact: 10/24/2005  
Data Release Frequency: No Update Planned

## INDIAN UST R10: Underground Storage Tanks on Indian Land

The Indian Underground Storage Tank (UST) database provides information about underground storage tanks on Indian land in EPA Region 10 (Alaska, Idaho, Oregon, Washington, and Tribal Nations).

Date of Government Version: 04/25/2017  
Date Data Arrived at EDR: 07/27/2017  
Date Made Active in Reports: 10/13/2017  
Number of Days to Update: 78

Source: EPA Region 10  
Telephone: 206-553-2857  
Last EDR Contact: 10/27/2017  
Next Scheduled EDR Contact: 02/05/2018  
Data Release Frequency: Varies

# GOVERNMENT RECORDS SEARCHED / DATA CURRENCY TRACKING

## INDIAN UST R7: Underground Storage Tanks on Indian Land

The Indian Underground Storage Tank (UST) database provides information about underground storage tanks on Indian land in EPA Region 7 (Iowa, Kansas, Missouri, Nebraska, and 9 Tribal Nations).

|   |  |
|---|--|
| Date of Government Version: 05/02/2017  | Source: EPA Region 7                   |
| Date Data Arrived at EDR: 07/27/2017    | Telephone: 913-551-7003                |
| Date Made Active in Reports: 10/06/2017 | Last EDR Contact: 10/27/2017           |
| Number of Days to Update: 71            | Next Scheduled EDR Contact: 02/05/2018 |
|   | Data Release Frequency: Varies         |

## INDIAN UST R6: Underground Storage Tanks on Indian Land

The Indian Underground Storage Tank (UST) database provides information about underground storage tanks on Indian land in EPA Region 6 (Louisiana, Arkansas, Oklahoma, New Mexico, Texas and 65 Tribes).

|   |  |
|---|--|
| Date of Government Version: 10/01/2016  | Source: EPA Region 6                   |
| Date Data Arrived at EDR: 01/26/2017    | Telephone: 214-665-7591                |
| Date Made Active in Reports: 05/05/2017 | Last EDR Contact: 10/27/2017           |
| Number of Days to Update: 99            | Next Scheduled EDR Contact: 02/05/2018 |
|   | Data Release Frequency: Semi-Annually  |

## INDIAN UST R8: Underground Storage Tanks on Indian Land

The Indian Underground Storage Tank (UST) database provides information about underground storage tanks on Indian land in EPA Region 8 (Colorado, Montana, North Dakota, South Dakota, Utah, Wyoming and 27 Tribal Nations).

|   |  |
|---|--|
| Date of Government Version: 05/01/2017  | Source: EPA Region 8                   |
| Date Data Arrived at EDR: 07/27/2017    | Telephone: 303-312-6137                |
| Date Made Active in Reports: 10/13/2017 | Last EDR Contact: 10/27/2017           |
| Number of Days to Update: 78            | Next Scheduled EDR Contact: 02/05/2018 |
|   | Data Release Frequency: Varies         |

## INDIAN UST R9: Underground Storage Tanks on Indian Land

The Indian Underground Storage Tank (UST) database provides information about underground storage tanks on Indian land in EPA Region 9 (Arizona, California, Hawaii, Nevada, the Pacific Islands, and Tribal Nations).

|   |  |
|---|--|
| Date of Government Version: 04/13/2017  | Source: EPA Region 9                   |
| Date Data Arrived at EDR: 07/27/2017    | Telephone: 415-972-3368                |
| Date Made Active in Reports: 10/13/2017 | Last EDR Contact: 10/27/2017           |
| Number of Days to Update: 78            | Next Scheduled EDR Contact: 02/05/2018 |
|   | Data Release Frequency: Varies         |

## INDIAN UST R5: Underground Storage Tanks on Indian Land

The Indian Underground Storage Tank (UST) database provides information about underground storage tanks on Indian land in EPA Region 5 (Michigan, Minnesota and Wisconsin and Tribal Nations).

|   |  |
|---|--|
| Date of Government Version: 04/26/2017  | Source: EPA Region 5                   |
| Date Data Arrived at EDR: 07/27/2017    | Telephone: 312-886-6136                |
| Date Made Active in Reports: 10/06/2017 | Last EDR Contact: 10/27/2017           |
| Number of Days to Update: 71            | Next Scheduled EDR Contact: 02/05/2018 |
|   | Data Release Frequency: Varies         |

## INDIAN UST R4: Underground Storage Tanks on Indian Land

The Indian Underground Storage Tank (UST) database provides information about underground storage tanks on Indian land in EPA Region 4 (Alabama, Florida, Georgia, Kentucky, Mississippi, North Carolina, South Carolina, Tennessee and Tribal Nations)

|   |  |
|---|--|
| Date of Government Version: 10/14/2016  | Source: EPA Region 4                   |
| Date Data Arrived at EDR: 01/27/2017    | Telephone: 404-562-9424                |
| Date Made Active in Reports: 05/05/2017 | Last EDR Contact: 10/27/2017           |
| Number of Days to Update: 98            | Next Scheduled EDR Contact: 02/05/2018 |
|   | Data Release Frequency: Semi-Annually  |

# GOVERNMENT RECORDS SEARCHED / DATA CURRENCY TRACKING

## INDIAN UST R1: Underground Storage Tanks on Indian Land

The Indian Underground Storage Tank (UST) database provides information about underground storage tanks on Indian land in EPA Region 1 (Connecticut, Maine, Massachusetts, New Hampshire, Rhode Island, Vermont and ten Tribal Nations).

|   |  |
|---|--|
| Date of Government Version: 04/14/2017  | Source: EPA, Region 1                  |
| Date Data Arrived at EDR: 07/27/2017    | Telephone: 617-918-1313                |
| Date Made Active in Reports: 10/06/2017 | Last EDR Contact: 10/27/2017           |
| Number of Days to Update: 71            | Next Scheduled EDR Contact: 02/05/2018 |
|   | Data Release Frequency: Varies         |

## TANKS: Storage Tank Facility Listing

This database contains records of facilities that are or have been regulated under Bulk Storage Program. Tank information for these facilities may not be releasable by the state agency.

|   |  |
|---|--|
| Date of Government Version: 09/21/2017  | Source: Department of Environmental Conservation |
| Date Data Arrived at EDR: 09/21/2017    | Telephone: 518-402-9543                          |
| Date Made Active in Reports: 09/22/2017 | Last EDR Contact: 11/28/2017                     |
| Number of Days to Update: 1             | Next Scheduled EDR Contact: 01/08/2018           |
|   | Data Release Frequency: Quarterly                |

## **State and tribal institutional control / engineering control registries**

### RES DECL: Restrictive Declarations Listing

A restrictive declaration is a covenant running with the land which binds the present and future owners of the property. As a condition of certain special permits, the City Planning Commission may require an applicant to sign and record a restrictive declaration that places specified conditions on the future use and development of the property. Certain restrictive declarations are indicated by a D on zoning maps.

|   |   |
|---|---|
| Date of Government Version: 11/18/2010  | Source: NYC Department of City Planning |
| Date Data Arrived at EDR: 06/30/2014    | Telephone: 212-720-3401                 |
| Date Made Active in Reports: 07/21/2014 | Last EDR Contact: 09/22/2017            |
| Number of Days to Update: 21            | Next Scheduled EDR Contact: 01/01/2018  |
|   | Data Release Frequency: Varies          |

### ENV RES DECL: Environmental Restrictive Declarations

The Environmental Restrictive Declarations (ERD) listed were recorded in connection with a zoning action against the noted Tax Blocks and Tax Lots, or portion thereof, and are available in the property records on file at the Office of the City Register for Bronx, Kings, New York and Queens counties or at the Richmond County Clerk's office. They contain environmental requirements with respect to hazardous materials, air quality and/or noise in accordance with Section 11-15 of this Resolution.

|   |   |
|---|---|
| Date of Government Version: 06/27/2017  | Source: New York City Department of City Planning |
| Date Data Arrived at EDR: 09/21/2017    | Telephone: 212-720-3300                           |
| Date Made Active in Reports: 09/22/2017 | Last EDR Contact: 09/19/2017                      |
| Number of Days to Update: 1             | Next Scheduled EDR Contact: 01/01/2018            |
|   | Data Release Frequency: Varies                    |

### ENG CONTROLS: Registry of Engineering Controls

Environmental Remediation sites that have engineering controls in place.

|   |  |
|---|--|
| Date of Government Version: 08/15/2017  | Source: Department of Environmental Conservation |
| Date Data Arrived at EDR: 08/17/2017    | Telephone: 518-402-9553                          |
| Date Made Active in Reports: 10/24/2017 | Last EDR Contact: 08/17/2017                     |
| Number of Days to Update: 68            | Next Scheduled EDR Contact: 11/27/2017           |
|   | Data Release Frequency: Quarterly                |

### INST CONTROL: Registry of Institutional Controls

Environmental Remediation sites that have institutional controls in place.

# GOVERNMENT RECORDS SEARCHED / DATA CURRENCY TRACKING

Date of Government Version: 08/15/2017  
Date Data Arrived at EDR: 08/17/2017  
Date Made Active in Reports: 10/24/2017  
Number of Days to Update: 68

Source: Department of Environmental Conservation  
Telephone: 518-402-9553  
Last EDR Contact: 08/17/2017  
Next Scheduled EDR Contact: 11/27/2017  
Data Release Frequency: Quarterly

## **State and tribal voluntary cleanup sites**

VCP NYC: Voluntary Cleanup Program Listing NYC  
New York City voluntary cleanup program sites.

Date of Government Version: 10/04/2017  
Date Data Arrived at EDR: 10/06/2017  
Date Made Active in Reports: 11/13/2017  
Number of Days to Update: 38

Source: New York City Office of Environmental Protection  
Telephone: 212-788-8841  
Last EDR Contact: 09/18/2017  
Next Scheduled EDR Contact: 01/01/2018  
Data Release Frequency: Varies

VCP: Voluntary Cleanup Agreements

New York established its Voluntary Cleanup Program (VCP) to address the environmental, legal and financial barriers that often hinder the redevelopment and reuse of contaminated properties. The Voluntary Cleanup Program was developed to enhance private sector cleanup of brownfields by enabling parties to remediate sites using private rather than public funds and to reduce the development pressures on "greenfield" sites.

Date of Government Version: 08/15/2017  
Date Data Arrived at EDR: 08/17/2017  
Date Made Active in Reports: 10/24/2017  
Number of Days to Update: 68

Source: Department of Environmental Conservation  
Telephone: 518-402-9711  
Last EDR Contact: 08/17/2017  
Next Scheduled EDR Contact: 11/27/2017  
Data Release Frequency: Semi-Annually

INDIAN VCP R7: Voluntary Cleanup Priority Listing

A listing of voluntary cleanup priority sites located on Indian Land located in Region 7.

Date of Government Version: 03/20/2008  
Date Data Arrived at EDR: 04/22/2008  
Date Made Active in Reports: 05/19/2008  
Number of Days to Update: 27

Source: EPA, Region 7  
Telephone: 913-551-7365  
Last EDR Contact: 04/20/2009  
Next Scheduled EDR Contact: 07/20/2009  
Data Release Frequency: Varies

INDIAN VCP R1: Voluntary Cleanup Priority Listing

A listing of voluntary cleanup priority sites located on Indian Land located in Region 1.

Date of Government Version: 07/27/2015  
Date Data Arrived at EDR: 09/29/2015  
Date Made Active in Reports: 02/18/2016  
Number of Days to Update: 142

Source: EPA, Region 1  
Telephone: 617-918-1102  
Last EDR Contact: 09/25/2017  
Next Scheduled EDR Contact: 01/08/2018  
Data Release Frequency: Varies

## **State and tribal Brownfields sites**

BROWNFIELDS: Brownfields Site List

A Brownfield is any real property where redevelopment or re-use may be complicated by the presence or potential presence of a hazardous waste, petroleum, pollutant, or contaminant.

Date of Government Version: 08/15/2017  
Date Data Arrived at EDR: 08/17/2017  
Date Made Active in Reports: 10/24/2017  
Number of Days to Update: 68

Source: Department of Environmental Conservation  
Telephone: 518-402-9764  
Last EDR Contact: 08/17/2017  
Next Scheduled EDR Contact: 11/27/2017  
Data Release Frequency: Semi-Annually

# GOVERNMENT RECORDS SEARCHED / DATA CURRENCY TRACKING

## ERP: Environmental Restoration Program Listing

In an effort to spur the cleanup and redevelopment of brownfields, New Yorkers approved a \$200 million Environmental Restoration or Brownfields Fund as part of the \$1.75 billion Clean Water/Clean Air Bond Act of 1996 (1996 Bond Act). Enhancements to the program were enacted on October 7, 2003. Under the Environmental Restoration Program, the State provides grants to municipalities to reimburse up to 90 percent of on-site eligible costs and 100% of off-site eligible costs for site investigation and remediation activities. Once remediated, the property may then be reused for commercial, industrial, residential or public use.

Date of Government Version: 08/15/2017  
Date Data Arrived at EDR: 08/17/2017  
Date Made Active in Reports: 10/24/2017  
Number of Days to Update: 68

Source: Department of Environmental Conservation  
Telephone: 518-402-9622  
Last EDR Contact: 08/17/2017  
Next Scheduled EDR Contact: 11/27/2017  
Data Release Frequency: Quarterly

## **ADDITIONAL ENVIRONMENTAL RECORDS**

### ***Local Brownfield lists***

#### US BROWNFIELDS: A Listing of Brownfields Sites

Brownfields are real property, the expansion, redevelopment, or reuse of which may be complicated by the presence or potential presence of a hazardous substance, pollutant, or contaminant. Cleaning up and reinvesting in these properties takes development pressures off of undeveloped, open land, and both improves and protects the environment. Assessment, Cleanup and Redevelopment Exchange System (ACRES) stores information reported by EPA Brownfields grant recipients on brownfields properties assessed or cleaned up with grant funding as well as information on Targeted Brownfields Assessments performed by EPA Regions. A listing of ACRES Brownfield sites is obtained from Cleanups in My Community. Cleanups in My Community provides information on Brownfields properties for which information is reported back to EPA, as well as areas served by Brownfields grant programs.

Date of Government Version: 06/19/2017  
Date Data Arrived at EDR: 06/20/2017  
Date Made Active in Reports: 09/15/2017  
Number of Days to Update: 87

Source: Environmental Protection Agency  
Telephone: 202-566-2777  
Last EDR Contact: 09/20/2017  
Next Scheduled EDR Contact: 01/01/2018  
Data Release Frequency: Semi-Annually

### ***Local Lists of Landfill / Solid Waste Disposal Sites***

#### SWRCY: Registered Recycling Facility List

A listing of recycling facilities.

Date of Government Version: 09/25/2017  
Date Data Arrived at EDR: 09/26/2017  
Date Made Active in Reports: 11/13/2017  
Number of Days to Update: 48

Source: Department of Environmental Conservation  
Telephone: 518-402-8705  
Last EDR Contact: 09/21/2017  
Next Scheduled EDR Contact: 01/15/2018  
Data Release Frequency: Quarterly

#### SWTIRE: Registered Waste Tire Storage & Facility List

A listing of facilities registered to accept waste tires.

Date of Government Version: 06/14/2017  
Date Data Arrived at EDR: 06/16/2017  
Date Made Active in Reports: 09/22/2017  
Number of Days to Update: 98

Source: Department of Environmental Conservation  
Telephone: 518-402-8694  
Last EDR Contact: 09/15/2017  
Next Scheduled EDR Contact: 12/25/2017  
Data Release Frequency: Annually

#### INDIAN ODI: Report on the Status of Open Dumps on Indian Lands

Location of open dumps on Indian land.

Date of Government Version: 12/31/1998  
Date Data Arrived at EDR: 12/03/2007  
Date Made Active in Reports: 01/24/2008  
Number of Days to Update: 52

Source: Environmental Protection Agency  
Telephone: 703-308-8245  
Last EDR Contact: 10/30/2017  
Next Scheduled EDR Contact: 02/12/2018  
Data Release Frequency: Varies

# GOVERNMENT RECORDS SEARCHED / DATA CURRENCY TRACKING

## ODI: Open Dump Inventory

An open dump is defined as a disposal facility that does not comply with one or more of the Part 257 or Part 258 Subtitle D Criteria.

Date of Government Version: 06/30/1985  
Date Data Arrived at EDR: 08/09/2004  
Date Made Active in Reports: 09/17/2004  
Number of Days to Update: 39

Source: Environmental Protection Agency  
Telephone: 800-424-9346  
Last EDR Contact: 06/09/2004  
Next Scheduled EDR Contact: N/A  
Data Release Frequency: No Update Planned

## DEBRIS REGION 9: Torres Martinez Reservation Illegal Dump Site Locations

A listing of illegal dump sites location on the Torres Martinez Indian Reservation located in eastern Riverside County and northern Imperial County, California.

Date of Government Version: 01/12/2009  
Date Data Arrived at EDR: 05/07/2009  
Date Made Active in Reports: 09/21/2009  
Number of Days to Update: 137

Source: EPA, Region 9  
Telephone: 415-947-4219  
Last EDR Contact: 10/20/2017  
Next Scheduled EDR Contact: 02/05/2018  
Data Release Frequency: No Update Planned

## IHS OPEN DUMPS: Open Dumps on Indian Land

A listing of all open dumps located on Indian Land in the United States.

Date of Government Version: 04/01/2014  
Date Data Arrived at EDR: 08/06/2014  
Date Made Active in Reports: 01/29/2015  
Number of Days to Update: 176

Source: Department of Health & Human Services, Indian Health Service  
Telephone: 301-443-1452  
Last EDR Contact: 11/03/2017  
Next Scheduled EDR Contact: 02/12/2018  
Data Release Frequency: Varies

## **Local Lists of Hazardous waste / Contaminated Sites**

### US HIST CDL: National Clandestine Laboratory Register

A listing of clandestine drug lab locations that have been removed from the DEAs National Clandestine Laboratory Register.

Date of Government Version: 07/13/2017  
Date Data Arrived at EDR: 09/06/2017  
Date Made Active in Reports: 10/06/2017  
Number of Days to Update: 30

Source: Drug Enforcement Administration  
Telephone: 202-307-1000  
Last EDR Contact: 11/28/2017  
Next Scheduled EDR Contact: 03/12/2018  
Data Release Frequency: No Update Planned

### DEL SHWS: Delisted Registry Sites

A database listing of sites delisted from the Registry of Inactive Hazardous Waste Disposal Sites.

Date of Government Version: 08/15/2017  
Date Data Arrived at EDR: 08/17/2017  
Date Made Active in Reports: 09/22/2017  
Number of Days to Update: 36

Source: Department of Environmental Conservation  
Telephone: 518-402-9622  
Last EDR Contact: 08/17/2017  
Next Scheduled EDR Contact: 11/27/2017  
Data Release Frequency: Annually

### US CDL: Clandestine Drug Labs

A listing of clandestine drug lab locations. The U.S. Department of Justice ("the Department") provides this web site as a public service. It contains addresses of some locations where law enforcement agencies reported they found chemicals or other items that indicated the presence of either clandestine drug laboratories or dumpsites. In most cases, the source of the entries is not the Department, and the Department has not verified the entry and does not guarantee its accuracy. Members of the public must verify the accuracy of all entries by, for example, contacting local law enforcement and local health departments.

Date of Government Version: 07/13/2017  
Date Data Arrived at EDR: 09/06/2017  
Date Made Active in Reports: 10/06/2017  
Number of Days to Update: 30

Source: Drug Enforcement Administration  
Telephone: 202-307-1000  
Last EDR Contact: 11/28/2017  
Next Scheduled EDR Contact: 03/12/2018  
Data Release Frequency: Quarterly

# GOVERNMENT RECORDS SEARCHED / DATA CURRENCY TRACKING

## **Local Lists of Registered Storage Tanks**

### HIST UST: Historical Petroleum Bulk Storage Database

These facilities have petroleum storage capacities in excess of 1,100 gallons and less than 400,000 gallons. This database contains detailed information per site. It is no longer updated due to the sensitive nature of the information involved. See UST for more current data.

|   |  |
|---|--|
| Date of Government Version: 01/01/2002  | Source: Department of Environmental Conservation |
| Date Data Arrived at EDR: 06/02/2006    | Telephone: 518-402-9549                          |
| Date Made Active in Reports: 07/20/2006 | Last EDR Contact: 10/23/2006                     |
| Number of Days to Update: 48            | Next Scheduled EDR Contact: 01/22/2007           |
|   | Data Release Frequency: Varies                   |

### HIST AST: Historical Petroleum Bulk Storage Database

These facilities have petroleum storage capabilities in excess of 1,100 gallons and less than 400,000 gallons. This database contains detailed information per site. No longer updated due to the sensitive nature of the information involved. See AST for more current data.

|   |  |
|---|--|
| Date of Government Version: 01/01/2002  | Source: Department of Environmental Conservation |
| Date Data Arrived at EDR: 06/02/2006    | Telephone: 518-402-9549                          |
| Date Made Active in Reports: 07/20/2006 | Last EDR Contact: 10/23/2006                     |
| Number of Days to Update: 48            | Next Scheduled EDR Contact: 01/22/2007           |
|   | Data Release Frequency: No Update Planned        |

## **Local Land Records**

### LIENS: Spill Liens Information

Lien information from the Oil Spill Fund.

|   |   |
|---|---|
| Date of Government Version: 11/06/2017  | Source: Office of the State Comptroller |
| Date Data Arrived at EDR: 11/07/2017    | Telephone: 518-474-9034                 |
| Date Made Active in Reports: 11/13/2017 | Last EDR Contact: 11/06/2017            |
| Number of Days to Update: 6             | Next Scheduled EDR Contact: 02/19/2018  |
|   | Data Release Frequency: Quarterly       |

### LIENS 2: CERCLA Lien Information

A Federal CERCLA ('Superfund') lien can exist by operation of law at any site or property at which EPA has spent Superfund monies. These monies are spent to investigate and address releases and threatened releases of contamination. CERCLIS provides information as to the identity of these sites and properties.

|   |   |
|---|---|
| Date of Government Version: 07/11/2017  | Source: Environmental Protection Agency |
| Date Data Arrived at EDR: 07/26/2017    | Telephone: 202-564-6023                 |
| Date Made Active in Reports: 10/13/2017 | Last EDR Contact: 11/03/2017            |
| Number of Days to Update: 79            | Next Scheduled EDR Contact: 02/05/2018  |
|   | Data Release Frequency: Semi-Annually   |

## **Records of Emergency Release Reports**

### HMIRS: Hazardous Materials Information Reporting System

Hazardous Materials Incident Report System. HMIRS contains hazardous material spill incidents reported to DOT.

|   |   |
|---|---|
| Date of Government Version: 09/21/2017  | Source: U.S. Department of Transportation |
| Date Data Arrived at EDR: 09/21/2017    | Telephone: 202-366-4555                   |
| Date Made Active in Reports: 10/13/2017 | Last EDR Contact: 09/21/2017              |
| Number of Days to Update: 22            | Next Scheduled EDR Contact: 01/08/2018    |
|   | Data Release Frequency: Quarterly         |

### SPILLS: Spills Information Database

Data collected on spills reported to NYSDEC as required by one or more of the following: Article 12 of the Navigation Law, 6 NYCRR Section 613.8 (from PBS regs), or 6 NYCRR Section 595.2 (from CBS regs). It includes spills active as of April 1, 1986, as well as spills occurring since this date.

# GOVERNMENT RECORDS SEARCHED / DATA CURRENCY TRACKING

Date of Government Version: 10/31/2017  
Date Data Arrived at EDR: 10/31/2017  
Date Made Active in Reports: 11/02/2017  
Number of Days to Update: 2

Source: Department of Environmental Conservation  
Telephone: 518-402-9549  
Last EDR Contact: 10/31/2017  
Next Scheduled EDR Contact: 11/27/2017  
Data Release Frequency: Varies

## HIST SPILLS: SPILLS Database

This database contains records of chemical and petroleum spill incidents. Under State law, petroleum and hazardous chemical spills that can impact the waters of the state must be reported by the spiller (and, in some cases, by anyone who has knowledge of the spills). In 2002, the Department of Environmental Conservation stopped providing updates to its original Spills Information Database. This database includes fields that are no longer available from the NYDEC as of January 1, 2002. Current information may be found in the NY SPILLS database. Department of Environmental Conservation.

Date of Government Version: 01/01/2002  
Date Data Arrived at EDR: 07/08/2005  
Date Made Active in Reports: 07/14/2005  
Number of Days to Update: 6

Source: Department of Environmental Conservation  
Telephone: 518-402-9549  
Last EDR Contact: 07/07/2005  
Next Scheduled EDR Contact: N/A  
Data Release Frequency: No Update Planned

## SPILLS 90: SPILLS90 data from FirstSearch

Spills 90 includes those spill and release records available exclusively from FirstSearch databases. Typically, they may include chemical, oil and/or hazardous substance spills recorded after 1990. Duplicate records that are already included in EDR incident and release records are not included in Spills 90.

Date of Government Version: 12/14/2012  
Date Data Arrived at EDR: 01/03/2013  
Date Made Active in Reports: 02/12/2013  
Number of Days to Update: 40

Source: FirstSearch  
Telephone: N/A  
Last EDR Contact: 01/03/2013  
Next Scheduled EDR Contact: N/A  
Data Release Frequency: No Update Planned

## SPILLS 80: SPILLS80 data from FirstSearch

Spills 80 includes those spill and release records available from FirstSearch databases prior to 1990. Typically, they may include chemical, oil and/or hazardous substance spills recorded before 1990. Duplicate records that are already included in EDR incident and release records are not included in Spills 80.

Date of Government Version: 11/02/2010  
Date Data Arrived at EDR: 01/03/2013  
Date Made Active in Reports: 03/07/2013  
Number of Days to Update: 63

Source: FirstSearch  
Telephone: N/A  
Last EDR Contact: 01/03/2013  
Next Scheduled EDR Contact: N/A  
Data Release Frequency: No Update Planned

## **Other Ascertainable Records**

### RCRA NonGen / NLR: RCRA - Non Generators / No Longer Regulated

RCRAInfo is EPA's comprehensive information system, providing access to data supporting the Resource Conservation and Recovery Act (RCRA) of 1976 and the Hazardous and Solid Waste Amendments (HSWA) of 1984. The database includes selective information on sites which generate, transport, store, treat and/or dispose of hazardous waste as defined by the Resource Conservation and Recovery Act (RCRA). Non-Generators do not presently generate hazardous waste.

Date of Government Version: 09/13/2017  
Date Data Arrived at EDR: 09/26/2017  
Date Made Active in Reports: 10/06/2017  
Number of Days to Update: 10

Source: Environmental Protection Agency  
Telephone: (212) 637-3660  
Last EDR Contact: 09/26/2017  
Next Scheduled EDR Contact: 01/08/2018  
Data Release Frequency: Quarterly

### FUDS: Formerly Used Defense Sites

The listing includes locations of Formerly Used Defense Sites properties where the US Army Corps of Engineers is actively working or will take necessary cleanup actions.



# GOVERNMENT RECORDS SEARCHED / DATA CURRENCY TRACKING

Date of Government Version: 01/31/2015  
Date Data Arrived at EDR: 07/08/2015  
Date Made Active in Reports: 10/13/2015  
Number of Days to Update: 97

Source: U.S. Army Corps of Engineers  
Telephone: 202-528-4285  
Last EDR Contact: 11/22/2017  
Next Scheduled EDR Contact: 03/05/2018  
Data Release Frequency: Varies

## DOD: Department of Defense Sites

This data set consists of federally owned or administered lands, administered by the Department of Defense, that have any area equal to or greater than 640 acres of the United States, Puerto Rico, and the U.S. Virgin Islands.

Date of Government Version: 12/31/2005  
Date Data Arrived at EDR: 11/10/2006  
Date Made Active in Reports: 01/11/2007  
Number of Days to Update: 62

Source: USGS  
Telephone: 888-275-8747  
Last EDR Contact: 10/13/2017  
Next Scheduled EDR Contact: 01/22/2018  
Data Release Frequency: Semi-Annually

## FEDLAND: Federal and Indian Lands

Federally and Indian administrated lands of the United States. Lands included are administrated by: Army Corps of Engineers, Bureau of Reclamation, National Wild and Scenic River, National Wildlife Refuge, Public Domain Land, Wilderness, Wilderness Study Area, Wildlife Management Area, Bureau of Indian Affairs, Bureau of Land Management, Department of Justice, Forest Service, Fish and Wildlife Service, National Park Service.

Date of Government Version: 12/31/2005  
Date Data Arrived at EDR: 02/06/2006  
Date Made Active in Reports: 01/11/2007  
Number of Days to Update: 339

Source: U.S. Geological Survey  
Telephone: 888-275-8747  
Last EDR Contact: 10/11/2017  
Next Scheduled EDR Contact: 01/22/2018  
Data Release Frequency: N/A

## SCRD DRYCLEANERS: State Coalition for Remediation of Drycleaners Listing

The State Coalition for Remediation of Drycleaners was established in 1998, with support from the U.S. EPA Office of Superfund Remediation and Technology Innovation. It is comprised of representatives of states with established drycleaner remediation programs. Currently the member states are Alabama, Connecticut, Florida, Illinois, Kansas, Minnesota, Missouri, North Carolina, Oregon, South Carolina, Tennessee, Texas, and Wisconsin.

Date of Government Version: 01/01/2017  
Date Data Arrived at EDR: 02/03/2017  
Date Made Active in Reports: 04/07/2017  
Number of Days to Update: 63

Source: Environmental Protection Agency  
Telephone: 615-532-8599  
Last EDR Contact: 11/17/2017  
Next Scheduled EDR Contact: 02/26/2018  
Data Release Frequency: Varies

## US FIN ASSUR: Financial Assurance Information

All owners and operators of facilities that treat, store, or dispose of hazardous waste are required to provide proof that they will have sufficient funds to pay for the clean up, closure, and post-closure care of their facilities.

Date of Government Version: 05/10/2017  
Date Data Arrived at EDR: 05/17/2017  
Date Made Active in Reports: 09/15/2017  
Number of Days to Update: 121

Source: Environmental Protection Agency  
Telephone: 202-566-1917  
Last EDR Contact: 11/01/2017  
Next Scheduled EDR Contact: 01/08/2018  
Data Release Frequency: Quarterly

## EPA WATCH LIST: EPA WATCH LIST

EPA maintains a "Watch List" to facilitate dialogue between EPA, state and local environmental agencies on enforcement matters relating to facilities with alleged violations identified as either significant or high priority. Being on the Watch List does not mean that the facility has actually violated the law only that an investigation by EPA or a state or local environmental agency has led those organizations to allege that an unproven violation has in fact occurred. Being on the Watch List does not represent a higher level of concern regarding the alleged violations that were detected, but instead indicates cases requiring additional dialogue between EPA, state and local agencies - primarily because of the length of time the alleged violation has gone unaddressed or unresolved.

# GOVERNMENT RECORDS SEARCHED / DATA CURRENCY TRACKING

Date of Government Version: 08/30/2013  
Date Data Arrived at EDR: 03/21/2014  
Date Made Active in Reports: 06/17/2014  
Number of Days to Update: 88

Source: Environmental Protection Agency  
Telephone: 617-520-3000  
Last EDR Contact: 11/06/2017  
Next Scheduled EDR Contact: 02/19/2018  
Data Release Frequency: Quarterly

## 2020 COR ACTION: 2020 Corrective Action Program List

The EPA has set ambitious goals for the RCRA Corrective Action program by creating the 2020 Corrective Action Universe. This RCRA cleanup baseline includes facilities expected to need corrective action. The 2020 universe contains a wide variety of sites. Some properties are heavily contaminated while others were contaminated but have since been cleaned up. Still others have not been fully investigated yet, and may require little or no remediation. Inclusion in the 2020 Universe does not necessarily imply failure on the part of a facility to meet its RCRA obligations.

Date of Government Version: 04/22/2013  
Date Data Arrived at EDR: 03/03/2015  
Date Made Active in Reports: 03/09/2015  
Number of Days to Update: 6

Source: Environmental Protection Agency  
Telephone: 703-308-4044  
Last EDR Contact: 11/09/2017  
Next Scheduled EDR Contact: 02/19/2018  
Data Release Frequency: Varies

## TSCA: Toxic Substances Control Act

Toxic Substances Control Act. TSCA identifies manufacturers and importers of chemical substances included on the TSCA Chemical Substance Inventory list. It includes data on the production volume of these substances by plant site.

Date of Government Version: 12/31/2012  
Date Data Arrived at EDR: 01/15/2015  
Date Made Active in Reports: 01/29/2015  
Number of Days to Update: 14

Source: EPA  
Telephone: 202-260-5521  
Last EDR Contact: 09/22/2017  
Next Scheduled EDR Contact: 01/01/2018  
Data Release Frequency: Every 4 Years

## TRIS: Toxic Chemical Release Inventory System

Toxic Release Inventory System. TRIS identifies facilities which release toxic chemicals to the air, water and land in reportable quantities under SARA Title III Section 313.

Date of Government Version: 12/31/2014  
Date Data Arrived at EDR: 11/24/2015  
Date Made Active in Reports: 04/05/2016  
Number of Days to Update: 133

Source: EPA  
Telephone: 202-566-0250  
Last EDR Contact: 11/20/2017  
Next Scheduled EDR Contact: 03/05/2018  
Data Release Frequency: Annually

## SSTS: Section 7 Tracking Systems

Section 7 of the Federal Insecticide, Fungicide and Rodenticide Act, as amended (92 Stat. 829) requires all registered pesticide-producing establishments to submit a report to the Environmental Protection Agency by March 1st each year. Each establishment must report the types and amounts of pesticides, active ingredients and devices being produced, and those having been produced and sold or distributed in the past year.

Date of Government Version: 12/31/2009  
Date Data Arrived at EDR: 12/10/2010  
Date Made Active in Reports: 02/25/2011  
Number of Days to Update: 77

Source: EPA  
Telephone: 202-564-4203  
Last EDR Contact: 10/27/2017  
Next Scheduled EDR Contact: 02/05/2018  
Data Release Frequency: Annually

## ROD: Records Of Decision

Record of Decision. ROD documents mandate a permanent remedy at an NPL (Superfund) site containing technical and health information to aid in the cleanup.

Date of Government Version: 09/27/2017  
Date Data Arrived at EDR: 10/12/2017  
Date Made Active in Reports: 10/20/2017  
Number of Days to Update: 8

Source: EPA  
Telephone: 703-416-0223  
Last EDR Contact: 11/03/2017  
Next Scheduled EDR Contact: 12/18/2017  
Data Release Frequency: Annually

# GOVERNMENT RECORDS SEARCHED / DATA CURRENCY TRACKING

## RMP: Risk Management Plans

When Congress passed the Clean Air Act Amendments of 1990, it required EPA to publish regulations and guidance for chemical accident prevention at facilities using extremely hazardous substances. The Risk Management Program Rule (RMP Rule) was written to implement Section 112(r) of these amendments. The rule, which built upon existing industry codes and standards, requires companies of all sizes that use certain flammable and toxic substances to develop a Risk Management Program, which includes a(n): Hazard assessment that details the potential effects of an accidental release, an accident history of the last five years, and an evaluation of worst-case and alternative accidental releases; Prevention program that includes safety precautions and maintenance, monitoring, and employee training measures; and Emergency response program that spells out emergency health care, employee training measures and procedures for informing the public and response agencies (e.g the fire department) should an accident occur.

|   |   |
|---|---|
| Date of Government Version: 02/01/2017  | Source: Environmental Protection Agency |
| Date Data Arrived at EDR: 02/09/2017    | Telephone: 202-564-8600                 |
| Date Made Active in Reports: 04/07/2017 | Last EDR Contact: 10/23/2017            |
| Number of Days to Update: 57            | Next Scheduled EDR Contact: 02/05/2018  |
|   | Data Release Frequency: Varies          |

## RAATS: RCRA Administrative Action Tracking System

RCRA Administration Action Tracking System. RAATS contains records based on enforcement actions issued under RCRA pertaining to major violators and includes administrative and civil actions brought by the EPA. For administration actions after September 30, 1995, data entry in the RAATS database was discontinued. EPA will retain a copy of the database for historical records. It was necessary to terminate RAATS because a decrease in agency resources made it impossible to continue to update the information contained in the database.

|   |   |
|---|---|
| Date of Government Version: 04/17/1995  | Source: EPA                               |
| Date Data Arrived at EDR: 07/03/1995    | Telephone: 202-564-4104                   |
| Date Made Active in Reports: 08/07/1995 | Last EDR Contact: 06/02/2008              |
| Number of Days to Update: 35            | Next Scheduled EDR Contact: 09/01/2008    |
|   | Data Release Frequency: No Update Planned |

## PRP: Potentially Responsible Parties

A listing of verified Potentially Responsible Parties

|   |  |
|---|--|
| Date of Government Version: 10/25/2013  | Source: EPA                            |
| Date Data Arrived at EDR: 10/17/2014    | Telephone: 202-564-6023                |
| Date Made Active in Reports: 10/20/2014 | Last EDR Contact: 11/03/2017           |
| Number of Days to Update: 3             | Next Scheduled EDR Contact: 02/19/2018 |
|   | Data Release Frequency: Quarterly      |

## PADS: PCB Activity Database System

PCB Activity Database. PADS Identifies generators, transporters, commercial storers and/or brokers and disposers of PCB's who are required to notify the EPA of such activities.

|   |  |
|---|--|
| Date of Government Version: 06/01/2017  | Source: EPA                            |
| Date Data Arrived at EDR: 06/09/2017    | Telephone: 202-566-0500                |
| Date Made Active in Reports: 10/13/2017 | Last EDR Contact: 10/13/2017           |
| Number of Days to Update: 126           | Next Scheduled EDR Contact: 01/22/2018 |
|   | Data Release Frequency: Annually       |

## ICIS: Integrated Compliance Information System

The Integrated Compliance Information System (ICIS) supports the information needs of the national enforcement and compliance program as well as the unique needs of the National Pollutant Discharge Elimination System (NPDES) program.

|   |   |
|---|---|
| Date of Government Version: 11/18/2016  | Source: Environmental Protection Agency |
| Date Data Arrived at EDR: 11/23/2016    | Telephone: 202-564-2501                 |
| Date Made Active in Reports: 02/10/2017 | Last EDR Contact: 10/11/2017            |
| Number of Days to Update: 79            | Next Scheduled EDR Contact: 01/22/2018  |
|   | Data Release Frequency: Quarterly       |

# GOVERNMENT RECORDS SEARCHED / DATA CURRENCY TRACKING

**FTTS: FIFRA/ TSCA Tracking System - FIFRA (Federal Insecticide, Fungicide, & Rodenticide Act)/TSCA (Toxic Substances Control Act)**  
FTTS tracks administrative cases and pesticide enforcement actions and compliance activities related to FIFRA, TSCA and EPCRA (Emergency Planning and Community Right-to-Know Act). To maintain currency, EDR contacts the Agency on a quarterly basis.

|   |   |
|---|---|
| Date of Government Version: 04/09/2009  | Source: EPA/Office of Prevention, Pesticides and Toxic Substances |
| Date Data Arrived at EDR: 04/16/2009    | Telephone: 202-566-1667   |
| Date Made Active in Reports: 05/11/2009 | Last EDR Contact: 08/18/2017                                      |
| Number of Days to Update: 25            | Next Scheduled EDR Contact: 12/04/2017                            |
|   | Data Release Frequency: Quarterly                                 |

**FTTS INSP: FIFRA/ TSCA Tracking System - FIFRA (Federal Insecticide, Fungicide, & Rodenticide Act)/TSCA (Toxic Substances Control Act)**  
A listing of FIFRA/TSCA Tracking System (FTTS) inspections and enforcements.

|   |  |
|---|--|
| Date of Government Version: 04/09/2009  | Source: EPA                            |
| Date Data Arrived at EDR: 04/16/2009    | Telephone: 202-566-1667                |
| Date Made Active in Reports: 05/11/2009 | Last EDR Contact: 08/18/2017           |
| Number of Days to Update: 25            | Next Scheduled EDR Contact: 12/04/2017 |
|   | Data Release Frequency: Quarterly      |

**MLTS: Material Licensing Tracking System**

MLTS is maintained by the Nuclear Regulatory Commission and contains a list of approximately 8,100 sites which possess or use radioactive materials and which are subject to NRC licensing requirements. To maintain currency, EDR contacts the Agency on a quarterly basis.

|   |  |
|---|--|
| Date of Government Version: 08/30/2016  | Source: Nuclear Regulatory Commission  |
| Date Data Arrived at EDR: 09/08/2016    | Telephone: 301-415-7169                |
| Date Made Active in Reports: 10/21/2016 | Last EDR Contact: 10/16/2017           |
| Number of Days to Update: 43            | Next Scheduled EDR Contact: 11/20/2017 |
|   | Data Release Frequency: Quarterly      |

**COAL ASH DOE: Steam-Electric Plant Operation Data**

A listing of power plants that store ash in surface ponds.

|   |  |
|---|--|
| Date of Government Version: 12/31/2005  | Source: Department of Energy           |
| Date Data Arrived at EDR: 08/07/2009    | Telephone: 202-586-8719                |
| Date Made Active in Reports: 10/22/2009 | Last EDR Contact: 10/03/2017           |
| Number of Days to Update: 76            | Next Scheduled EDR Contact: 12/18/2017 |
|   | Data Release Frequency: Varies         |

**COAL ASH EPA: Coal Combustion Residues Surface Impoundments List**

A listing of coal combustion residues surface impoundments with high hazard potential ratings.

|   |   |
|---|---|
| Date of Government Version: 07/01/2014  | Source: Environmental Protection Agency |
| Date Data Arrived at EDR: 09/10/2014    | Telephone: N/A                          |
| Date Made Active in Reports: 10/20/2014 | Last EDR Contact: 09/08/2017            |
| Number of Days to Update: 40            | Next Scheduled EDR Contact: 12/18/2017  |
|   | Data Release Frequency: Varies          |

**PCB TRANSFORMER: PCB Transformer Registration Database**

The database of PCB transformer registrations that includes all PCB registration submittals.

|   |   |
|---|---|
| Date of Government Version: 02/01/2011  | Source: Environmental Protection Agency |
| Date Data Arrived at EDR: 10/19/2011    | Telephone: 202-566-0517                 |
| Date Made Active in Reports: 01/10/2012 | Last EDR Contact: 10/26/2017            |
| Number of Days to Update: 83            | Next Scheduled EDR Contact: 02/05/2018  |
|   | Data Release Frequency: Varies          |

**RADINFO: Radiation Information Database**

The Radiation Information Database (RADINFO) contains information about facilities that are regulated by U.S. Environmental Protection Agency (EPA) regulations for radiation and radioactivity.

# GOVERNMENT RECORDS SEARCHED / DATA CURRENCY TRACKING

Date of Government Version: 10/02/2017  
Date Data Arrived at EDR: 10/05/2017  
Date Made Active in Reports: 10/13/2017  
Number of Days to Update: 8

Source: Environmental Protection Agency  
Telephone: 202-343-9775  
Last EDR Contact: 10/05/2017  
Next Scheduled EDR Contact: 01/15/2018  
Data Release Frequency: Quarterly

## HIST FTTS: FIFRA/TSCA Tracking System Administrative Case Listing

A complete administrative case listing from the FIFRA/TSCA Tracking System (FTTS) for all ten EPA regions. The information was obtained from the National Compliance Database (NCDB). NCDB supports the implementation of FIFRA (Federal Insecticide, Fungicide, and Rodenticide Act) and TSCA (Toxic Substances Control Act). Some EPA regions are now closing out records. Because of that, and the fact that some EPA regions are not providing EPA Headquarters with updated records, it was decided to create a HIST FTTS database. It included records that may not be included in the newer FTTS database updates. This database is no longer updated.

Date of Government Version: 10/19/2006  
Date Data Arrived at EDR: 03/01/2007  
Date Made Active in Reports: 04/10/2007  
Number of Days to Update: 40

Source: Environmental Protection Agency  
Telephone: 202-564-2501  
Last EDR Contact: 12/17/2007  
Next Scheduled EDR Contact: 03/17/2008  
Data Release Frequency: No Update Planned

## HIST FTTS INSP: FIFRA/TSCA Tracking System Inspection & Enforcement Case Listing

A complete inspection and enforcement case listing from the FIFRA/TSCA Tracking System (FTTS) for all ten EPA regions. The information was obtained from the National Compliance Database (NCDB). NCDB supports the implementation of FIFRA (Federal Insecticide, Fungicide, and Rodenticide Act) and TSCA (Toxic Substances Control Act). Some EPA regions are now closing out records. Because of that, and the fact that some EPA regions are not providing EPA Headquarters with updated records, it was decided to create a HIST FTTS database. It included records that may not be included in the newer FTTS database updates. This database is no longer updated.

Date of Government Version: 10/19/2006  
Date Data Arrived at EDR: 03/01/2007  
Date Made Active in Reports: 04/10/2007  
Number of Days to Update: 40

Source: Environmental Protection Agency  
Telephone: 202-564-2501  
Last EDR Contact: 12/17/2008  
Next Scheduled EDR Contact: 03/17/2008  
Data Release Frequency: No Update Planned

## DOT OPS: Incident and Accident Data

Department of Transportation, Office of Pipeline Safety Incident and Accident data.

Date of Government Version: 07/31/2012  
Date Data Arrived at EDR: 08/07/2012  
Date Made Active in Reports: 09/18/2012  
Number of Days to Update: 42

Source: Department of Transportation, Office of Pipeline Safety  
Telephone: 202-366-4595  
Last EDR Contact: 10/31/2017  
Next Scheduled EDR Contact: 02/12/2018  
Data Release Frequency: Varies

## CONSENT: Superfund (CERCLA) Consent Decrees

Major legal settlements that establish responsibility and standards for cleanup at NPL (Superfund) sites. Released periodically by United States District Courts after settlement by parties to litigation matters.

Date of Government Version: 06/30/2017  
Date Data Arrived at EDR: 08/03/2017  
Date Made Active in Reports: 10/20/2017  
Number of Days to Update: 78

Source: Department of Justice, Consent Decree Library  
Telephone: Varies  
Last EDR Contact: 09/25/2017  
Next Scheduled EDR Contact: 01/08/2018  
Data Release Frequency: Varies

## BRS: Biennial Reporting System

The Biennial Reporting System is a national system administered by the EPA that collects data on the generation and management of hazardous waste. BRS captures detailed data from two groups: Large Quantity Generators (LQG) and Treatment, Storage, and Disposal Facilities.

Date of Government Version: 12/31/2015  
Date Data Arrived at EDR: 02/22/2017  
Date Made Active in Reports: 09/28/2017  
Number of Days to Update: 218

Source: EPA/NTIS  
Telephone: 800-424-9346  
Last EDR Contact: 11/20/2017  
Next Scheduled EDR Contact: 03/05/2018  
Data Release Frequency: Biennially

# GOVERNMENT RECORDS SEARCHED / DATA CURRENCY TRACKING

## INDIAN RESERV: Indian Reservations

This map layer portrays Indian administered lands of the United States that have any area equal to or greater than 640 acres.

|   |  |
|---|--|
| Date of Government Version: 12/31/2014  | Source: USGS                           |
| Date Data Arrived at EDR: 07/14/2015    | Telephone: 202-208-3710                |
| Date Made Active in Reports: 01/10/2017 | Last EDR Contact: 10/11/2017           |
| Number of Days to Update: 546           | Next Scheduled EDR Contact: 01/22/2018 |
|   | Data Release Frequency: Semi-Annually  |

## FUSRAP: Formerly Utilized Sites Remedial Action Program

DOE established the Formerly Utilized Sites Remedial Action Program (FUSRAP) in 1974 to remediate sites where radioactive contamination remained from Manhattan Project and early U.S. Atomic Energy Commission (AEC) operations.

|   |  |
|---|--|
| Date of Government Version: 12/23/2016  | Source: Department of Energy           |
| Date Data Arrived at EDR: 12/27/2016    | Telephone: 202-586-3559                |
| Date Made Active in Reports: 02/17/2017 | Last EDR Contact: 11/02/2017           |
| Number of Days to Update: 52            | Next Scheduled EDR Contact: 02/19/2018 |
|   | Data Release Frequency: Varies         |

## UMTRA: Uranium Mill Tailings Sites

Uranium ore was mined by private companies for federal government use in national defense programs. When the mills shut down, large piles of the sand-like material (mill tailings) remain after uranium has been extracted from the ore. Levels of human exposure to radioactive materials from the piles are low; however, in some cases tailings were used as construction materials before the potential health hazards of the tailings were recognized.

|   |  |
|---|--|
| Date of Government Version: 06/23/2017  | Source: Department of Energy           |
| Date Data Arrived at EDR: 10/11/2017    | Telephone: 505-845-0011                |
| Date Made Active in Reports: 11/03/2017 | Last EDR Contact: 11/22/2017           |
| Number of Days to Update: 23            | Next Scheduled EDR Contact: 03/05/2018 |
|   | Data Release Frequency: Varies         |

## LEAD SMELTER 1: Lead Smelter Sites

A listing of former lead smelter site locations.

|   |   |
|---|---|
| Date of Government Version: 05/30/2017  | Source: Environmental Protection Agency |
| Date Data Arrived at EDR: 06/09/2017    | Telephone: 703-603-8787                 |
| Date Made Active in Reports: 09/15/2017 | Last EDR Contact: 11/03/2017            |
| Number of Days to Update: 98            | Next Scheduled EDR Contact: 01/15/2018  |
|   | Data Release Frequency: Varies          |

## LEAD SMELTER 2: Lead Smelter Sites

A list of several hundred sites in the U.S. where secondary lead smelting was done from 1931 and 1964. These sites may pose a threat to public health through ingestion or inhalation of contaminated soil or dust

|   |   |
|---|---|
| Date of Government Version: 04/05/2001  | Source: American Journal of Public Health |
| Date Data Arrived at EDR: 10/27/2010    | Telephone: 703-305-6451                   |
| Date Made Active in Reports: 12/02/2010 | Last EDR Contact: 12/02/2009              |
| Number of Days to Update: 36            | Next Scheduled EDR Contact: N/A           |
|   | Data Release Frequency: No Update Planned |

## US AIRS (AFS): Aerometric Information Retrieval System Facility Subsystem (AFS)

The database is a sub-system of Aerometric Information Retrieval System (AIRS). AFS contains compliance data on air pollution point sources regulated by the U.S. EPA and/or state and local air regulatory agencies. This information comes from source reports by various stationary sources of air pollution, such as electric power plants, steel mills, factories, and universities, and provides information about the air pollutants they produce. Action, air program, air program pollutant, and general level plant data. It is used to track emissions and compliance data from industrial plants.

# GOVERNMENT RECORDS SEARCHED / DATA CURRENCY TRACKING

Date of Government Version: 10/12/2016  
Date Data Arrived at EDR: 10/26/2016  
Date Made Active in Reports: 02/03/2017  
Number of Days to Update: 100

Source: EPA  
Telephone: 202-564-2496  
Last EDR Contact: 09/26/2017  
Next Scheduled EDR Contact: 01/08/2018  
Data Release Frequency: Annually

## US AIRS MINOR: Air Facility System Data A listing of minor source facilities.

Date of Government Version: 10/12/2016  
Date Data Arrived at EDR: 10/26/2016  
Date Made Active in Reports: 02/03/2017  
Number of Days to Update: 100

Source: EPA  
Telephone: 202-564-2496  
Last EDR Contact: 09/26/2017  
Next Scheduled EDR Contact: 01/08/2018  
Data Release Frequency: Annually

## US MINES: Mines Master Index File

Contains all mine identification numbers issued for mines active or opened since 1971. The data also includes violation information.

Date of Government Version: 07/31/2017  
Date Data Arrived at EDR: 08/30/2017  
Date Made Active in Reports: 10/13/2017  
Number of Days to Update: 44

Source: Department of Labor, Mine Safety and Health Administration  
Telephone: 303-231-5959  
Last EDR Contact: 11/28/2017  
Next Scheduled EDR Contact: 03/12/2018  
Data Release Frequency: Semi-Annually

## US MINES 2: Ferrous and Nonferrous Metal Mines Database Listing

This map layer includes ferrous (ferrous metal mines are facilities that extract ferrous metals, such as iron ore or molybdenum) and nonferrous (Nonferrous metal mines are facilities that extract nonferrous metals, such as gold, silver, copper, zinc, and lead) metal mines in the United States.

Date of Government Version: 12/05/2005  
Date Data Arrived at EDR: 02/29/2008  
Date Made Active in Reports: 04/18/2008  
Number of Days to Update: 49

Source: USGS  
Telephone: 703-648-7709  
Last EDR Contact: 09/01/2017  
Next Scheduled EDR Contact: 12/11/2017  
Data Release Frequency: Varies

## US MINES 3: Active Mines & Mineral Plants Database Listing

Active Mines and Mineral Processing Plant operations for commodities monitored by the Minerals Information Team of the USGS.

Date of Government Version: 04/14/2011  
Date Data Arrived at EDR: 06/08/2011  
Date Made Active in Reports: 09/13/2011  
Number of Days to Update: 97

Source: USGS  
Telephone: 703-648-7709  
Last EDR Contact: 09/01/2017  
Next Scheduled EDR Contact: 12/11/2017  
Data Release Frequency: Varies

## ABANDONED MINES: Abandoned Mines

An inventory of land and water impacted by past mining (primarily coal mining) is maintained by OSMRE to provide information needed to implement the Surface Mining Control and Reclamation Act of 1977 (SMCRA). The inventory contains information on the location, type, and extent of AML impacts, as well as, information on the cost associated with the reclamation of those problems. The inventory is based upon field surveys by State, Tribal, and OSMRE program officials. It is dynamic to the extent that it is modified as new problems are identified and existing problems are reclaimed.

Date of Government Version: 09/25/2017  
Date Data Arrived at EDR: 09/26/2017  
Date Made Active in Reports: 10/20/2017  
Number of Days to Update: 24

Source: Department of Interior  
Telephone: 202-208-2609  
Last EDR Contact: 09/25/2017  
Next Scheduled EDR Contact: 12/25/2017  
Data Release Frequency: Quarterly

# GOVERNMENT RECORDS SEARCHED / DATA CURRENCY TRACKING

## FINDS: Facility Index System/Facility Registry System

Facility Index System. FINDS contains both facility information and 'pointers' to other sources that contain more detail. EDR includes the following FINDS databases in this report: PCS (Permit Compliance System), AIRS (Aerometric Information Retrieval System), DOCKET (Enforcement Docket used to manage and track information on civil judicial enforcement cases for all environmental statutes), FURS (Federal Underground Injection Control), C-DOCKET (Criminal Docket System used to track criminal enforcement actions for all environmental statutes), FFIS (Federal Facilities Information System), STATE (State Environmental Laws and Statutes), and PADS (PCB Activity Data System).

|   |  |
|---|--|
| Date of Government Version: 07/23/2017  | Source: EPA                            |
| Date Data Arrived at EDR: 09/06/2017    | Telephone: (212) 637-3000              |
| Date Made Active in Reports: 09/15/2017 | Last EDR Contact: 09/06/2017           |
| Number of Days to Update: 9             | Next Scheduled EDR Contact: 12/18/2017 |
|   | Data Release Frequency: Quarterly      |

## UXO: Unexploded Ordnance Sites

A listing of unexploded ordnance site locations

|   |  |
|---|--|
| Date of Government Version: 10/25/2016  | Source: Department of Defense          |
| Date Data Arrived at EDR: 06/02/2017    | Telephone: 703-704-1564                |
| Date Made Active in Reports: 10/13/2017 | Last EDR Contact: 10/16/2017           |
| Number of Days to Update: 133           | Next Scheduled EDR Contact: 01/29/2018 |
|   | Data Release Frequency: Varies         |

## DOCKET HWC: Hazardous Waste Compliance Docket Listing

A complete list of the Federal Agency Hazardous Waste Compliance Docket Facilities.

|   |   |
|---|---|
| Date of Government Version: 02/13/2017  | Source: Environmental Protection Agency |
| Date Data Arrived at EDR: 02/15/2017    | Telephone: 202-564-0527                 |
| Date Made Active in Reports: 11/03/2017 | Last EDR Contact: 11/21/2017            |
| Number of Days to Update: 261           | Next Scheduled EDR Contact: 03/12/2018  |
|   | Data Release Frequency: Varies          |

## ECHO: Enforcement & Compliance History Information

ECHO provides integrated compliance and enforcement information for about 800,000 regulated facilities nationwide.

|   |   |
|---|---|
| Date of Government Version: 09/02/2017  | Source: Environmental Protection Agency |
| Date Data Arrived at EDR: 09/06/2017    | Telephone: 202-564-2280                 |
| Date Made Active in Reports: 10/20/2017 | Last EDR Contact: 09/06/2017            |
| Number of Days to Update: 44            | Next Scheduled EDR Contact: 12/18/2017  |
|   | Data Release Frequency: Quarterly       |

## FUELS PROGRAM: EPA Fuels Program Registered Listing

This listing includes facilities that are registered under the Part 80 (Code of Federal Regulations) EPA Fuels Programs. All companies now are required to submit new and updated registrations.

|   |  |
|---|--|
| Date of Government Version: 08/17/2017  | Source: EPA                            |
| Date Data Arrived at EDR: 08/17/2017    | Telephone: 800-385-6164                |
| Date Made Active in Reports: 09/15/2017 | Last EDR Contact: 11/20/2017           |
| Number of Days to Update: 29            | Next Scheduled EDR Contact: 03/05/2018 |
|   | Data Release Frequency: Quarterly      |

## AIRS: Air Emissions Data

Point source emissions inventory data.

|   |  |
|---|--|
| Date of Government Version: 11/06/2017  | Source: Department of Environmental Conservation |
| Date Data Arrived at EDR: 11/07/2017    | Telephone: 518-402-8452                          |
| Date Made Active in Reports: 11/13/2017 | Last EDR Contact: 10/23/2017                     |
| Number of Days to Update: 6             | Next Scheduled EDR Contact: 02/05/2018           |
|   | Data Release Frequency: Annually                 |



# GOVERNMENT RECORDS SEARCHED / DATA CURRENCY TRACKING

## COAL ASH: Coal Ash Disposal Site Listing

A listing of coal ash disposal site locations.

Date of Government Version: 09/25/2017

Date Data Arrived at EDR: 09/26/2017

Date Made Active in Reports: 10/12/2017

Number of Days to Update: 16

Source: Department of Environmental Conservation

Telephone: 518-402-8660

Last EDR Contact: 09/21/2017

Next Scheduled EDR Contact: 01/15/2018

Data Release Frequency: Quarterly

## DRYCLEANERS: Registered Drycleaners

A listing of all registered drycleaning facilities.

Date of Government Version: 10/27/2016

Date Data Arrived at EDR: 01/10/2017

Date Made Active in Reports: 02/10/2017

Number of Days to Update: 31

Source: Department of Environmental Conservation

Telephone: 518-402-8403

Last EDR Contact: 09/08/2017

Next Scheduled EDR Contact: 12/25/2017

Data Release Frequency: Varies

## E DESIGNATION: E DESIGNATION SITE LISTING

The (E (Environmental)) designation would ensure that sampling and remediation take place on the subject properties, and would avoid any significant impacts related to hazardous materials at these locations. The (E) designations would require that the fee owner of the sites conduct a testing and sampling protocol, and remediation where appropriate, to the satisfaction of the NYCDEP before the issuance of a building permit by the Department of Buildings pursuant to the provisions of Section 11-15 of the Zoning Resolution (Environmental Requirements). The (E) designations also include a mandatory construction-related health and safety plan which must be approved by NYCDEP.

Date of Government Version: 08/22/2017

Date Data Arrived at EDR: 09/21/2017

Date Made Active in Reports: 09/22/2017

Number of Days to Update: 1

Source: New York City Department of City Planning

Telephone: 718-595-6658

Last EDR Contact: 09/18/2017

Next Scheduled EDR Contact: 01/01/2018

Data Release Frequency: Varies

## Financial Assurance 1: Financial Assurance Information Listing

Financial assurance information.

Date of Government Version: 09/07/2017

Date Data Arrived at EDR: 10/02/2017

Date Made Active in Reports: 10/12/2017

Number of Days to Update: 10

Source: Department of Environmental Conservation

Telephone: 518-402-8660

Last EDR Contact: 09/21/2017

Next Scheduled EDR Contact: 01/15/2018

Data Release Frequency: Quarterly

## Financial Assurance 2: Financial Assurance Information Listing

A listing of financial assurance information for hazardous waste facilities. Financial assurance is intended to ensure that resources are available to pay for the cost of closure, post-closure care, and corrective measures if the owner or operator of a regulated facility is unable or unwilling to pay.

Date of Government Version: 03/09/2017

Date Data Arrived at EDR: 04/12/2017

Date Made Active in Reports: 10/13/2017

Number of Days to Update: 184

Source: Department of Environmental Conservation

Telephone: 518-402-8712

Last EDR Contact: 09/08/2017

Next Scheduled EDR Contact: 12/25/2017

Data Release Frequency: Varies

## HSWDS: Hazardous Substance Waste Disposal Site Inventory

The list includes any known or suspected hazardous substance waste disposal sites. Also included are sites delisted from the Registry of Inactive Hazardous Waste Disposal Sites and non-Registry sites that U.S. EPA Preliminary Assessment (PA) reports or Site Investigation (SI) reports were prepared. Hazardous Substance Waste Disposal Sites are eligible to be Superfund sites now that the New York State Superfund has been refinanced and changed. This means that the study inventory has served its purpose and will no longer be maintained as a separate entity. The last version of the study inventory is frozen in time. The sites on the study will not automatically be made Superfund sites, rather each site will be further evaluated for listing on the Registry. So overtime they will be added to the registry or not.

# GOVERNMENT RECORDS SEARCHED / DATA CURRENCY TRACKING

Date of Government Version: 01/01/2003  
Date Data Arrived at EDR: 10/20/2006  
Date Made Active in Reports: 11/30/2006  
Number of Days to Update: 41

Source: Department of Environmental Conservation  
Telephone: 518-402-9564  
Last EDR Contact: 05/26/2009  
Next Scheduled EDR Contact: 08/24/2009  
Data Release Frequency: No Update Planned

## NY MANIFEST: Facility and Manifest Data

Manifest is a document that lists and tracks hazardous waste from the generator through transporters to a TSD facility.

Date of Government Version: 10/01/2017  
Date Data Arrived at EDR: 11/01/2017  
Date Made Active in Reports: 11/13/2017  
Number of Days to Update: 12

Source: Department of Environmental Conservation  
Telephone: 518-402-8651  
Last EDR Contact: 11/01/2017  
Next Scheduled EDR Contact: 02/12/2018  
Data Release Frequency: Quarterly

## SPDES: State Pollutant Discharge Elimination System

New York State has a state program which has been approved by the United States Environmental Protection Agency for the control of wastewater and stormwater discharges in accordance with the Clean Water Act. Under New York State law the program is known as the State Pollutant Discharge Elimination System (SPDES) and is broader in scope than that required by the Clean Water Act in that it controls point source discharges to groundwaters as well as surface waters.

Date of Government Version: 10/25/2017  
Date Data Arrived at EDR: 10/27/2017  
Date Made Active in Reports: 11/28/2017  
Number of Days to Update: 32

Source: Department of Environmental Conservation  
Telephone: 518-402-8233  
Last EDR Contact: 10/23/2017  
Next Scheduled EDR Contact: 02/05/2018  
Data Release Frequency: No Update Planned

## UIC: Underground Injection Control Wells

A listing of enhanced oil recovery underground injection wells.

Date of Government Version: 09/05/2017  
Date Data Arrived at EDR: 09/08/2017  
Date Made Active in Reports: 10/13/2017  
Number of Days to Update: 35

Source: Department of Environmental Conservation  
Telephone: 518-402-8056  
Last EDR Contact: 09/08/2017  
Next Scheduled EDR Contact: 12/18/2017  
Data Release Frequency: Quarterly

## EDR HIGH RISK HISTORICAL RECORDS

### *EDR Exclusive Records*

#### EDR MGP: EDR Proprietary Manufactured Gas Plants

The EDR Proprietary Manufactured Gas Plant Database includes records of coal gas plants (manufactured gas plants) compiled by EDR's researchers. Manufactured gas sites were used in the United States from the 1800's to 1950's to produce a gas that could be distributed and used as fuel. These plants used whale oil, rosin, coal, or a mixture of coal, oil, and water that also produced a significant amount of waste. Many of the byproducts of the gas production, such as coal tar (oily waste containing volatile and non-volatile chemicals), sludges, oils and other compounds are potentially hazardous to human health and the environment. The byproduct from this process was frequently disposed of directly at the plant site and can remain or spread slowly, serving as a continuous source of soil and groundwater contamination.

Date of Government Version: N/A  
Date Data Arrived at EDR: N/A  
Date Made Active in Reports: N/A  
Number of Days to Update: N/A

Source: EDR, Inc.  
Telephone: N/A  
Last EDR Contact: N/A  
Next Scheduled EDR Contact: N/A  
Data Release Frequency: No Update Planned

#### EDR Hist Auto: EDR Exclusive Historical Auto Stations

EDR has searched selected national collections of business directories and has collected listings of potential gas station/filling station/service station sites that were available to EDR researchers. EDR's review was limited to those categories of sources that might, in EDR's opinion, include gas station/filling station/service station establishments. The categories reviewed included, but were not limited to gas, gas station, gasoline station, filling station, auto, automobile repair, auto service station, service station, etc. This database falls within a category of information EDR classifies as "High Risk Historical Records", or HRHR. EDR's HRHR effort presents unique and sometimes proprietary data about past sites and operations that typically create environmental concerns, but may not show up in current government records searches.

# GOVERNMENT RECORDS SEARCHED / DATA CURRENCY TRACKING

Date of Government Version: N/A  
Date Data Arrived at EDR: N/A  
Date Made Active in Reports: N/A  
Number of Days to Update: N/A

Source: EDR, Inc.  
Telephone: N/A  
Last EDR Contact: N/A  
Next Scheduled EDR Contact: N/A  
Data Release Frequency: Varies

## EDR Hist Cleaner: EDR Exclusive Historical Cleaners

EDR has searched selected national collections of business directories and has collected listings of potential dry cleaner sites that were available to EDR researchers. EDR's review was limited to those categories of sources that might, in EDR's opinion, include dry cleaning establishments. The categories reviewed included, but were not limited to dry cleaners, cleaners, laundry, laundromat, cleaning/laundry, wash & dry etc. This database falls within a category of information EDR classifies as "High Risk Historical Records", or HRHR. EDR's HRHR effort presents unique and sometimes proprietary data about past sites and operations that typically create environmental concerns, but may not show up in current government records searches.

Date of Government Version: N/A  
Date Data Arrived at EDR: N/A  
Date Made Active in Reports: N/A  
Number of Days to Update: N/A

Source: EDR, Inc.  
Telephone: N/A  
Last EDR Contact: N/A  
Next Scheduled EDR Contact: N/A  
Data Release Frequency: Varies

## EDR RECOVERED GOVERNMENT ARCHIVES

### *Exclusive Recovered Govt. Archives*

#### RGA HWS: Recovered Government Archive State Hazardous Waste Facilities List

The EDR Recovered Government Archive State Hazardous Waste database provides a list of SHWS incidents derived from historical databases and includes many records that no longer appear in current government lists. Compiled from Records formerly available from the Department of Environmental Conservation in New York.

Date of Government Version: N/A  
Date Data Arrived at EDR: 07/01/2013  
Date Made Active in Reports: 12/30/2013  
Number of Days to Update: 182

Source: Department of Environmental Conservation  
Telephone: N/A  
Last EDR Contact: 06/01/2012  
Next Scheduled EDR Contact: N/A  
Data Release Frequency: Varies

#### RGA LF: Recovered Government Archive Solid Waste Facilities List

The EDR Recovered Government Archive Landfill database provides a list of landfills derived from historical databases and includes many records that no longer appear in current government lists. Compiled from Records formerly available from the Department of Environmental Conservation in New York.

Date of Government Version: N/A  
Date Data Arrived at EDR: 07/01/2013  
Date Made Active in Reports: 01/10/2014  
Number of Days to Update: 193

Source: Department of Environmental Conservation  
Telephone: N/A  
Last EDR Contact: 06/01/2012  
Next Scheduled EDR Contact: N/A  
Data Release Frequency: Varies

## COUNTY RECORDS

### CORTLAND COUNTY:

#### Cortland County Storage Tank Listing

A listing of aboveground storage tank sites located in Cortland County.

Date of Government Version: 06/26/2017  
Date Data Arrived at EDR: 08/18/2017  
Date Made Active in Reports: 09/22/2017  
Number of Days to Update: 35

Source: Cortland County Health Department  
Telephone: 607-753-5035  
Last EDR Contact: 10/30/2017  
Next Scheduled EDR Contact: 02/12/2018  
Data Release Frequency: Quarterly

# GOVERNMENT RECORDS SEARCHED / DATA CURRENCY TRACKING

## Cortland County Storage Tank Listing

A listing of underground storage tank sites located in Cortland County.

|   |   |
|---|---|
| Date of Government Version: 06/26/2017  | Source: Cortland County Health Department |
| Date Data Arrived at EDR: 08/18/2017    | Telephone: 607-753-5035                   |
| Date Made Active in Reports: 09/22/2017 | Last EDR Contact: 10/30/2017              |
| Number of Days to Update: 35            | Next Scheduled EDR Contact: 02/12/2018    |
|   | Data Release Frequency: Quarterly         |

## NASSAU COUNTY:

### Registered Tank Database

A listing of aboveground storage tank sites located in Nassau County.

|   |   |
|---|---|
| Date of Government Version: 01/09/2017  | Source: Nassau County Health Department   |
| Date Data Arrived at EDR: 01/11/2017    | Telephone: 516-571-3314                   |
| Date Made Active in Reports: 02/15/2017 | Last EDR Contact: 11/27/2017              |
| Number of Days to Update: 35            | Next Scheduled EDR Contact: 02/12/2018    |
|   | Data Release Frequency: No Update Planned |

### Storage Tank Database

A listing of aboveground storage tank sites located in Nassau County.

|   |  |
|---|--|
| Date of Government Version: 02/15/2011  | Source: Nassau County Office of the Fire Marshal |
| Date Data Arrived at EDR: 02/23/2011    | Telephone: 516-572-1000                          |
| Date Made Active in Reports: 03/29/2011 | Last EDR Contact: 10/26/2017                     |
| Number of Days to Update: 34            | Next Scheduled EDR Contact: 02/12/2018           |
|   | Data Release Frequency: Varies                   |

### Registered Tank Database in Nassau County

A listing of facilities in Nassau County with storage tanks.

|   |  |
|---|--|
| Date of Government Version: 01/09/2017  | Source: Nassau County Department of Health |
| Date Data Arrived at EDR: 01/11/2017    | Telephone: 516-227-9691                    |
| Date Made Active in Reports: 02/15/2017 | Last EDR Contact: 11/27/2017               |
| Number of Days to Update: 35            | Next Scheduled EDR Contact: 02/12/2018     |
|   | Data Release Frequency: Varies             |

### Registered Tank Database

A listing of underground storage tank sites located in Nassau County.

|   |   |
|---|---|
| Date of Government Version: 01/09/2017  | Source: Nassau County Health Department   |
| Date Data Arrived at EDR: 01/11/2017    | Telephone: 516-571-3314                   |
| Date Made Active in Reports: 02/15/2017 | Last EDR Contact: 11/27/2017              |
| Number of Days to Update: 35            | Next Scheduled EDR Contact: 02/12/2018    |
|   | Data Release Frequency: No Update Planned |

### Storage Tank Database

A listing of underground storage tank sites located in Nassau County.

|   |  |
|---|--|
| Date of Government Version: 02/15/2011  | Source: Nassau County Office of the Fire Marshal |
| Date Data Arrived at EDR: 02/23/2011    | Telephone: 516-572-1000                          |
| Date Made Active in Reports: 03/29/2011 | Last EDR Contact: 10/26/2017                     |
| Number of Days to Update: 34            | Next Scheduled EDR Contact: 02/12/2018           |
|   | Data Release Frequency: Varies                   |

## ROCKLAND COUNTY:

# GOVERNMENT RECORDS SEARCHED / DATA CURRENCY TRACKING

## Petroleum Bulk Storage Database

A listing of aboveground storage tank sites located in Rockland County.

Date of Government Version: 02/02/2017  
Date Data Arrived at EDR: 03/17/2017  
Date Made Active in Reports: 09/22/2017  
Number of Days to Update: 189

Source: Rockland County Health Department  
Telephone: 914-364-2605  
Last EDR Contact: 08/31/2017  
Next Scheduled EDR Contact: 12/18/2017  
Data Release Frequency: Quarterly

## Petroleum Bulk Storage Database

A listing of underground storage tank sites located in Rockland County.

Date of Government Version: 02/02/2017  
Date Data Arrived at EDR: 03/17/2017  
Date Made Active in Reports: 09/22/2017  
Number of Days to Update: 189

Source: Rockland County Health Department  
Telephone: 914-364-2605  
Last EDR Contact: 08/31/2017  
Next Scheduled EDR Contact: 12/18/2017  
Data Release Frequency: Quarterly

## SUFFOLK COUNTY:

### Storage Tank Database

A listing of aboveground storage tank sites located in Suffolk County.

Date of Government Version: 03/03/2015  
Date Data Arrived at EDR: 03/10/2015  
Date Made Active in Reports: 03/23/2015  
Number of Days to Update: 13

Source: Suffolk County Department of Health Services  
Telephone: 631-854-2521  
Last EDR Contact: 10/30/2017  
Next Scheduled EDR Contact: 02/12/2018  
Data Release Frequency: No Update Planned

### Storage Tank Database

A listing of underground storage tank sites located in Suffolk County.

Date of Government Version: 03/03/2015  
Date Data Arrived at EDR: 03/10/2015  
Date Made Active in Reports: 03/23/2015  
Number of Days to Update: 13

Source: Suffolk County Department of Health Services  
Telephone: 631-854-2521  
Last EDR Contact: 10/30/2017  
Next Scheduled EDR Contact: 02/12/2018  
Data Release Frequency: No Update Planned

## WESTCHESTER COUNTY:

### Listing of Storage Tanks

A listing of aboveground storage tank sites located in Westchester County.

Date of Government Version: 07/03/2017  
Date Data Arrived at EDR: 08/15/2017  
Date Made Active in Reports: 09/22/2017  
Number of Days to Update: 38

Source: Westchester County Department of Health  
Telephone: 914-813-5161  
Last EDR Contact: 10/26/2017  
Next Scheduled EDR Contact: 02/12/2018  
Data Release Frequency: Varies

### Listing of Storage Tanks

A listing of underground storage tank sites located in Westchester County.

Date of Government Version: 07/03/2017  
Date Data Arrived at EDR: 08/15/2017  
Date Made Active in Reports: 09/22/2017  
Number of Days to Update: 38

Source: Westchester County Department of Health  
Telephone: 914-813-5161  
Last EDR Contact: 10/26/2017  
Next Scheduled EDR Contact: 02/12/2018  
Data Release Frequency: Varies

# GOVERNMENT RECORDS SEARCHED / DATA CURRENCY TRACKING

## OTHER DATABASE(S)

Depending on the geographic area covered by this report, the data provided in these specialty databases may or may not be complete. For example, the existence of wetlands information data in a specific report does not mean that all wetlands in the area covered by the report are included. Moreover, the absence of any reported wetlands information does not necessarily mean that wetlands do not exist in the area covered by the report.

### CT MANIFEST: Hazardous Waste Manifest Data

Facility and manifest data. Manifest is a document that lists and tracks hazardous waste from the generator through transporters to a tsd facility.

Date of Government Version: 07/28/2017  
Date Data Arrived at EDR: 08/18/2017  
Date Made Active in Reports: 11/14/2017  
Number of Days to Update: 88

Source: Department of Energy & Environmental Protection  
Telephone: 860-424-3375  
Last EDR Contact: 11/14/2017  
Next Scheduled EDR Contact: 02/26/2018  
Data Release Frequency: No Update Planned

### NJ MANIFEST: Manifest Information

Hazardous waste manifest information.

Date of Government Version: 12/31/2016  
Date Data Arrived at EDR: 04/11/2017  
Date Made Active in Reports: 07/27/2017  
Number of Days to Update: 107

Source: Department of Environmental Protection  
Telephone: N/A  
Last EDR Contact: 10/05/2017  
Next Scheduled EDR Contact: 01/22/2018  
Data Release Frequency: Annually

### PA MANIFEST: Manifest Information

Hazardous waste manifest information.

Date of Government Version: 12/31/2016  
Date Data Arrived at EDR: 07/25/2017  
Date Made Active in Reports: 09/25/2017  
Number of Days to Update: 62

Source: Department of Environmental Protection  
Telephone: 717-783-8990  
Last EDR Contact: 10/16/2017  
Next Scheduled EDR Contact: 01/29/2018  
Data Release Frequency: Annually

### RI MANIFEST: Manifest information

Hazardous waste manifest information

Date of Government Version: 12/31/2013  
Date Data Arrived at EDR: 06/19/2015  
Date Made Active in Reports: 07/15/2015  
Number of Days to Update: 26

Source: Department of Environmental Management  
Telephone: 401-222-2797  
Last EDR Contact: 11/16/2017  
Next Scheduled EDR Contact: 03/05/2018  
Data Release Frequency: Annually

### VT MANIFEST: Hazardous Waste Manifest Data

Hazardous waste manifest information.

Date of Government Version: 08/29/2017  
Date Data Arrived at EDR: 09/08/2017  
Date Made Active in Reports: 11/10/2017  
Number of Days to Update: 63

Source: Department of Environmental Conservation  
Telephone: 802-241-3443  
Last EDR Contact: 10/16/2017  
Next Scheduled EDR Contact: 01/29/2018  
Data Release Frequency: Annually

### WI MANIFEST: Manifest Information

Hazardous waste manifest information.

Date of Government Version: 12/31/2016  
Date Data Arrived at EDR: 04/13/2017  
Date Made Active in Reports: 07/14/2017  
Number of Days to Update: 92

Source: Department of Natural Resources  
Telephone: N/A  
Last EDR Contact: 09/11/2017  
Next Scheduled EDR Contact: 12/25/2017  
Data Release Frequency: Annually

## GOVERNMENT RECORDS SEARCHED / DATA CURRENCY TRACKING

### Oil/Gas Pipelines

Source: PennWell Corporation  
Petroleum Bundle (Crude Oil, Refined Products, Petrochemicals, Gas Liquids (LPG/NGL), and Specialty Gases (Miscellaneous)) N = Natural Gas Bundle (Natural Gas, Gas Liquids (LPG/NGL), and Specialty Gases (Miscellaneous)). This map includes information copyrighted by PennWell Corporation. This information is provided on a best effort basis and PennWell Corporation does not guarantee its accuracy nor warrant its fitness for any particular purpose. Such information has been reprinted with the permission of PennWell.

### Electric Power Transmission Line Data

Source: PennWell Corporation  
This map includes information copyrighted by PennWell Corporation. This information is provided on a best effort basis and PennWell Corporation does not guarantee its accuracy nor warrant its fitness for any particular purpose. Such information has been reprinted with the permission of PennWell.

**Sensitive Receptors:** There are individuals deemed sensitive receptors due to their fragile immune systems and special sensitivity to environmental discharges. These sensitive receptors typically include the elderly, the sick, and children. While the location of all sensitive receptors cannot be determined, EDR indicates those buildings and facilities - schools, daycares, hospitals, medical centers, and nursing homes - where individuals who are sensitive receptors are likely to be located.

### AHA Hospitals:

Source: American Hospital Association, Inc.  
Telephone: 312-280-5991

The database includes a listing of hospitals based on the American Hospital Association's annual survey of hospitals.

### Medical Centers: Provider of Services Listing

Source: Centers for Medicare & Medicaid Services  
Telephone: 410-786-3000

A listing of hospitals with Medicare provider number, produced by Centers of Medicare & Medicaid Services, a federal agency within the U.S. Department of Health and Human Services.

### Nursing Homes

Source: National Institutes of Health  
Telephone: 301-594-6248

Information on Medicare and Medicaid certified nursing homes in the United States.

### Public Schools

Source: National Center for Education Statistics  
Telephone: 202-502-7300

The National Center for Education Statistics' primary database on elementary and secondary public education in the United States. It is a comprehensive, annual, national statistical database of all public elementary and secondary schools and school districts, which contains data that are comparable across all states.

### Private Schools

Source: National Center for Education Statistics  
Telephone: 202-502-7300

The National Center for Education Statistics' primary database on private school locations in the United States.

### Daycare Centers: Day Care Providers

Source: Department of Health  
Telephone: 212-676-2444

**Flood Zone Data:** This data was obtained from the Federal Emergency Management Agency (FEMA). It depicts 100-year and 500-year flood zones as defined by FEMA. It includes the National Flood Hazard Layer (NFHL) which incorporates Flood Insurance Rate Map (FIRM) data and Q3 data from FEMA in areas not covered by NFHL.

Source: FEMA  
Telephone: 877-336-2627  
Date of Government Version: 2003, 2015

**NWI:** National Wetlands Inventory. This data, available in select counties across the country, was obtained by EDR in 2002, 2005 and 2010 from the U.S. Fish and Wildlife Service.

### State Wetlands Data: Freshwater Wetlands

Source: Department of Environmental Conservation  
Telephone: 518-402-8961

# GOVERNMENT RECORDS SEARCHED / DATA CURRENCY TRACKING

Current USGS 7.5 Minute Topographic Map  
Source: U.S. Geological Survey

## STREET AND ADDRESS INFORMATION

© 2015 TomTom North America, Inc. All rights reserved. This material is proprietary and the subject of copyright protection and other intellectual property rights owned by or licensed to Tele Atlas North America, Inc. The use of this material is subject to the terms of a license agreement. You will be held liable for any unauthorized copying or disclosure of this material.



## GEOCHECK® - PHYSICAL SETTING SOURCE ADDENDUM

### TARGET PROPERTY ADDRESS

SOUTH BROOKLYN MARINE TERMINAL  
269 37TH STREET  
BROOKLYN, NY 11232

### TARGET PROPERTY COORDINATES

Latitude (North): 40.65977 - 40° 39' 35.17"  
Longitude (West): 74.010583 - 74° 0' 38.10"  
Universal Transverse Mercator: Zone 18  
UTM X (Meters): 583640.8  
UTM Y (Meters): 4501248.5  
Elevation: 1 ft. above sea level

### USGS TOPOGRAPHIC MAP

Target Property Map: 6048959 JERSEY CITY, NJ  
Version Date: 2014  
  
Northeast Map: 5940597 BROOKLYN, NY  
Version Date: 2013

EDR's GeoCheck Physical Setting Source Addendum is provided to assist the environmental professional in forming an opinion about the impact of potential contaminant migration.

Assessment of the impact of contaminant migration generally has two principal investigative components:

1. Groundwater flow direction, and
2. Groundwater flow velocity.

Groundwater flow direction may be impacted by surface topography, hydrology, hydrogeology, characteristics of the soil, and nearby wells. Groundwater flow velocity is generally impacted by the nature of the geologic strata.

# GEOCHECK® - PHYSICAL SETTING SOURCE SUMMARY

## GROUNDWATER FLOW DIRECTION INFORMATION

Groundwater flow direction for a particular site is best determined by a qualified environmental professional using site-specific well data. If such data is not reasonably ascertainable, it may be necessary to rely on other sources of information, such as surface topographic information, hydrologic information, hydrogeologic data collected on nearby properties, and regional groundwater flow information (from deep aquifers).

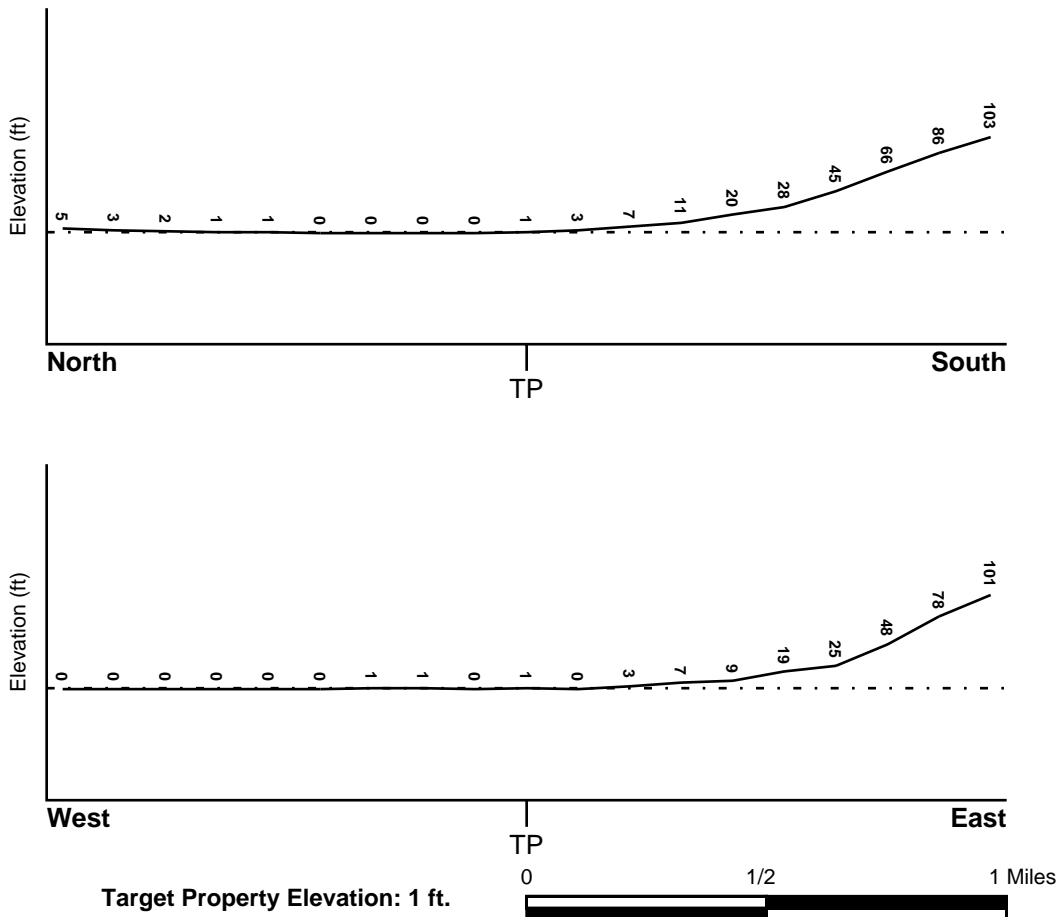
## TOPOGRAPHIC INFORMATION

Surface topography may be indicative of the direction of surficial groundwater flow. This information can be used to assist the environmental professional in forming an opinion about the impact of nearby contaminated properties or, should contamination exist on the target property, what downgradient sites might be impacted.

## TARGET PROPERTY TOPOGRAPHY

General Topographic Gradient: General NNW

## SURROUNDING TOPOGRAPHY: ELEVATION PROFILES



Source: Topography has been determined from the USGS 7.5' Digital Elevation Model and should be evaluated on a relative (not an absolute) basis. Relative elevation information between sites of close proximity should be field verified.

# GEOCHECK® - PHYSICAL SETTING SOURCE SUMMARY

## HYDROLOGIC INFORMATION

Surface water can act as a hydrologic barrier to groundwater flow. Such hydrologic information can be used to assist the environmental professional in forming an opinion about the impact of nearby contaminated properties or, should contamination exist on the target property, what downgradient sites might be impacted.

Refer to the Physical Setting Source Map following this summary for hydrologic information (major waterways and bodies of water).

## **FEMA FLOOD ZONE**

| <u>Flood Plain Panel at Target Property</u> | <u>FEMA Source Type</u> |
|---|-------------------------|
| 3604970192F                                 | FEMA FIRM Flood data    |
| <u>Additional Panels in search area:</u>    | <u>FEMA Source Type</u> |
| 3604970211F                                 | FEMA FIRM Flood data    |
| 3604970073B                                 | FEMA Q3 Flood data      |
| 3604970194F                                 | FEMA FIRM Flood data    |
| 3604970085B                                 | FEMA Q3 Flood data      |

## **NATIONAL WETLAND INVENTORY**

| <u>NWI Quad at Target Property</u> | <u>NWI Electronic Data Coverage</u>            |
|------------------------------------|--|
| JERSEY CITY                        | YES - refer to the Overview Map and Detail Map |

## HYDROGEOLOGIC INFORMATION

Hydrogeologic information obtained by installation of wells on a specific site can often be an indicator of groundwater flow direction in the immediate area. Such hydrogeologic information can be used to assist the environmental professional in forming an opinion about the impact of nearby contaminated properties or, should contamination exist on the target property, what downgradient sites might be impacted.

### ***Site-Specific Hydrogeological Data\*:***

|                |            |
|----------------|------------|
| Search Radius: | 1.25 miles |
| Status:        | Not found  |

## **AQUIFLOW®**

Search Radius: 1.000 Mile.

EDR has developed the AQUIFLOW Information System to provide data on the general direction of groundwater flow at specific points. EDR has reviewed reports submitted by environmental professionals to regulatory authorities at select sites and has extracted the date of the report, groundwater flow direction as determined hydrogeologically, and the depth to water table.

| <u>MAP ID</u> | <u>LOCATION FROM TP</u> | <u>GENERAL DIRECTION GROUNDWATER FLOW</u> |
|---------------|-------------------------|---|
| Not Reported  |                         |   |

# GEOCHECK® - PHYSICAL SETTING SOURCE SUMMARY

## GROUNDWATER FLOW VELOCITY INFORMATION

Groundwater flow velocity information for a particular site is best determined by a qualified environmental professional using site specific geologic and soil strata data. If such data are not reasonably ascertainable, it may be necessary to rely on other sources of information, including geologic age identification, rock stratigraphic unit and soil characteristics data collected on nearby properties and regional soil information. In general, contaminant plumes move more quickly through sandy-gravelly types of soils than silty-clayey types of soils.

## GEOLOGIC INFORMATION IN GENERAL AREA OF TARGET PROPERTY

Geologic information can be used by the environmental professional in forming an opinion about the relative speed at which contaminant migration may be occurring.

### **ROCK STRATIGRAPHIC UNIT**

|         |   |
|---------|---|
| Era:    | Mesozoic  |
| System: | Cretaceous  |
| Series: | Upper Cretaceous                                      |
| Code:   | uK <i>(decoded above as Era, System &amp; Series)</i> |

### **GEOLOGIC AGE IDENTIFICATION**

Category: Stratified Sequence

Geologic Age and Rock Stratigraphic Unit Source: P.G. Schruben, R.E. Arndt and W.J. Bawiec, Geology of the Conterminous U.S. at 1:2,500,000 Scale - a digital representation of the 1974 P.B. King and H.M. Beikman Map, USGS Digital Data Series DDS - 11 (1994).

## DOMINANT SOIL COMPOSITION IN GENERAL AREA OF TARGET PROPERTY

The U.S. Department of Agriculture's (USDA) Soil Conservation Service (SCS) leads the National Cooperative Soil Survey (NCSS) and is responsible for collecting, storing, maintaining and distributing soil survey information for privately owned lands in the United States. A soil map in a soil survey is a representation of soil patterns in a landscape. Soil maps for STATSGO are compiled by generalizing more detailed (SSURGO) soil survey maps. The following information is based on Soil Conservation Service STATSGO data.

No detail available.

## LOCAL / REGIONAL WATER AGENCY RECORDS

EDR Local/Regional Water Agency records provide water well information to assist the environmental professional in assessing sources that may impact ground water flow direction, and in forming an opinion about the impact of contaminant migration on nearby drinking water wells.

## WELL SEARCH DISTANCE INFORMATION

| <u>DATABASE</u>  | <u>SEARCH DISTANCE (miles)</u> |
|------------------|--------------------------------|
| Federal USGS     | 1.000                          |
| Federal FRDS PWS | Nearest PWS within 1 mile      |
| State Database   | 1.000                          |

## **FEDERAL USGS WELL INFORMATION**

| <u>MAP ID</u> | <u>WELL ID</u> | <u>LOCATION FROM TP</u> |
|---------------|----------------|-------------------------|
|---------------|----------------|-------------------------|

# GEOCHECK® - PHYSICAL SETTING SOURCE SUMMARY

## FEDERAL USGS WELL INFORMATION

| <u>MAP ID</u> | <u>WELL ID</u>  | <u>LOCATION<br/>FROM TP</u> |
|---------------|-----------------|-----------------------------|
| 1             | USGS40000827412 | 0 - 1/8 Mile North          |
| 2             | USGS40000827051 | 1/4 - 1/2 Mile SSW          |
| A3            | USGS40000827036 | 1/4 - 1/2 Mile South        |
| 4             | USGS40000827037 | 1/4 - 1/2 Mile South        |
| 5             | USGS40000827039 | 1/4 - 1/2 Mile SSE          |
| A6            | USGS40000827028 | 1/4 - 1/2 Mile South        |
| B7            | USGS40000827016 | 1/4 - 1/2 Mile SSW          |
| B8            | USGS40000827003 | 1/4 - 1/2 Mile SSW          |
| B9            | USGS40000827004 | 1/4 - 1/2 Mile SSW          |
| 10            | USGS40000828002 | 1/2 - 1 Mile NNE            |
| C11           | USGS40000828020 | 1/2 - 1 Mile NE             |
| C12           | USGS40000828021 | 1/2 - 1 Mile NE             |

## FEDERAL FRDS PUBLIC WATER SUPPLY SYSTEM INFORMATION

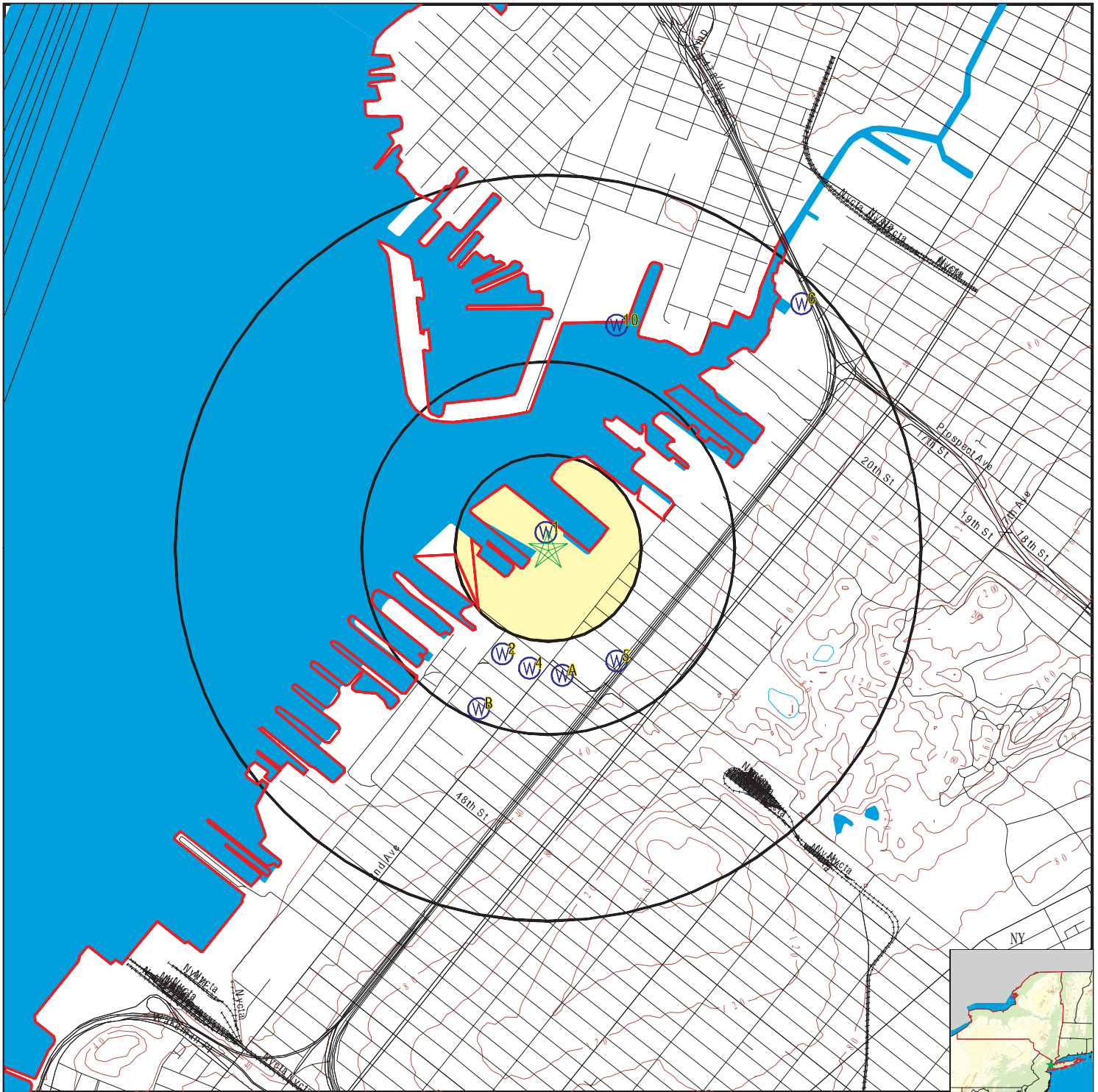
| <u>MAP ID</u>       | <u>WELL ID</u> | <u>LOCATION<br/>FROM TP</u> |
|---------------------|----------------|-----------------------------|
| No PWS System Found |                |                             |

Note: PWS System location is not always the same as well location.

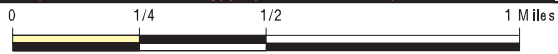
## STATE DATABASE WELL INFORMATION

| <u>MAP ID</u>  | <u>WELL ID</u> | <u>LOCATION<br/>FROM TP</u> |
|----------------|----------------|-----------------------------|
| No Wells Found |                |                             |

# PHYSICAL SETTING SOURCE MAP - 5121817.2s



- County Boundary
- Major Roads
- Contour Lines
- Earthquake epicenter, Richter 5 or greater
- Water Wells
- Public Water Supply Wells
- Cluster of Multiple Icons



- Groundwater Flow Direction
- Indeterminate Groundwater Flow at Location
- Groundwater Flow Varies at Location
- Closest Hydrogeological Data
- Oil, gas or related wells



SITE NAME: South Brooklyn Marine Terminal  
 ADDRESS: 269 37th Street  
 Brooklyn NY 11232  
 LAT/LONG: 40.65977 / 74.010583

CLIENT: AECOM  
 CONTACT: Nelson J. Abrams  
 INQUIRY #: 5121817.2s  
 DATE: November 29, 2017 4:14 pm

# GEOCHECK® - PHYSICAL SETTING SOURCE MAP FINDINGS

Map ID  
 Direction  
 Distance  
 Elevation

Database      EDR ID Number

**1**  
**North**  
**0 - 1/8 Mile**  
**Higher**

**FED USGS      USGS40000827412**

|                             |                                    |                          |              |
|-----------------------------|------------------------------------|--------------------------|--------------|
| Org. Identifier:            | USGS-NY                            |                          |              |
| Formal name:                | USGS New York Water Science Center |                          |              |
| Monloc Identifier:          | USGS-403937074004001               |                          |              |
| Monloc name:                | K 698. 1                           |                          |              |
| Monloc type:                | Well                               |                          |              |
| Monloc desc:                | Not Reported                       |                          |              |
| Huc code:                   | 02030201                           | Drainagearea value:      | Not Reported |
| Drainagearea Units:         | Not Reported                       | Contrib drainagearea:    | Not Reported |
| Contrib drainagearea units: | Not Reported                       | Latitude:                | 40.6603813   |
| Longitude:                  | -74.0106952                        | Sourcemap scale:         | 24000        |
| Horiz Acc measure:          | 1                                  | Horiz Acc measure units: | seconds      |
| Horiz Collection method:    | Interpolated from map              |                          |              |
| Horiz coord refsys:         | NAD83                              | Vert measure val:        | Not Reported |
| Vert measure units:         | Not Reported                       | Vertacc measure val:     | Not Reported |
| Vert accmeasure units:      | Not Reported                       |                          |              |
| Vertcollection method:      | Not Reported                       |                          |              |
| Vert coord refsys:          | Not Reported                       | Countrycode:             | US           |
| Aquifername:                | Not Reported                       |                          |              |
| Formation type:             | Not Reported                       |                          |              |
| Aquifer type:               | Not Reported                       |                          |              |
| Construction date:          | Not Reported                       | Welldepth:               | Not Reported |
| Welldepth units:            | Not Reported                       | Wellholedepth:           | 100          |
| Wellholedepth units:        | ft                                 |                          |              |

Ground-water levels, Number of Measurements: 0

**2**  
**SSW**  
**1/4 - 1/2 Mile**  
**Higher**

**FED USGS      USGS40000827051**

|                             |                                    |                          |              |
|-----------------------------|------------------------------------|--------------------------|--------------|
| Org. Identifier:            | USGS-NY                            |                          |              |
| Formal name:                | USGS New York Water Science Center |                          |              |
| Monloc Identifier:          | USGS-403920074004801               |                          |              |
| Monloc name:                | K 1271. 1                          |                          |              |
| Monloc type:                | Well                               |                          |              |
| Monloc desc:                | Not Reported                       |                          |              |
| Huc code:                   | 02030201                           | Drainagearea value:      | Not Reported |
| Drainagearea Units:         | Not Reported                       | Contrib drainagearea:    | Not Reported |
| Contrib drainagearea units: | Not Reported                       | Latitude:                | 40.6556591   |
| Longitude:                  | -74.0129175                        | Sourcemap scale:         | 24000        |
| Horiz Acc measure:          | 1                                  | Horiz Acc measure units: | seconds      |
| Horiz Collection method:    | Interpolated from map              |                          |              |
| Horiz coord refsys:         | NAD83                              | Vert measure val:        | 5.0          |
| Vert measure units:         | feet                               | Vertacc measure val:     | 0.1          |
| Vert accmeasure units:      | feet                               |                          |              |
| Vertcollection method:      | Level or other surveying method    |                          |              |
| Vert coord refsys:          | NGVD29                             | Countrycode:             | US           |
| Aquifername:                | Not Reported                       |                          |              |
| Formation type:             | Not Reported                       |                          |              |

## GEOCHECK® - PHYSICAL SETTING SOURCE MAP FINDINGS

|                       |              |                 |              |
|-----------------------|--------------|-----------------|--------------|
| Aquifer type:         | Not Reported | Welldepth:      | Not Reported |
| Construction date:    | Not Reported | Wellholeddepth: | 1503         |
| Welldepth units:      | Not Reported |                 |              |
| Wellholeddepth units: | ft           |                 |              |

Ground-water levels, Number of Measurements: 0

**A3**  
**South**  
**1/4 - 1/2 Mile**  
**Higher**

**FED USGS      USGS40000827036**

|                             |                                    |                          |              |
|-----------------------------|------------------------------------|--------------------------|--------------|
| Org. Identifier:            | USGS-NY                            |                          |              |
| Formal name:                | USGS New York Water Science Center |                          |              |
| Monloc Identifier:          | USGS-403918074003801               |                          |              |
| Monloc name:                | K 167. 1                           |                          |              |
| Monloc type:                | Well                               |                          |              |
| Monloc desc:                | 3801                               |                          |              |
| Huc code:                   | 02030201                           | Drainagearea value:      | Not Reported |
| Drainagearea Units:         | Not Reported                       | Contrib drainagearea:    | Not Reported |
| Contrib drainagearea units: | Not Reported                       | Latitude:                | 40.6551036   |
| Longitude:                  | -74.0101396                        | Sourcemap scale:         | 24000        |
| Horiz Acc measure:          | 1                                  | Horiz Acc measure units: | seconds      |
| Horiz Collection method:    | Interpolated from map              |                          |              |
| Horiz coord refsys:         | NAD83                              | Vert measure val:        | 13.0         |
| Vert measure units:         | feet                               | Vertacc measure val:     | 0.1          |
| Vert accmeasure units:      | feet                               |                          |              |
| Vertcollection method:      | Level or other surveying method    |                          |              |
| Vert coord refsys:          | NGVD29                             | Countrycode:             | US           |
| Aquifername:                | Not Reported                       |                          |              |
| Formation type:             | Not Reported                       |                          |              |
| Aquifer type:               | Not Reported                       |                          |              |
| Construction date:          | Not Reported                       | Welldepth:               | Not Reported |
| Welldepth units:            | Not Reported                       | Wellholeddepth:          | 150          |
| Wellholeddepth units:       | ft                                 |                          |              |

Ground-water levels, Number of Measurements: 0

**4**  
**South**  
**1/4 - 1/2 Mile**  
**Higher**

**FED USGS      USGS40000827037**

|                             |  |                          |              |
|-----------------------------|--|--------------------------|--------------|
| Org. Identifier:            | USGS-NY  |                          |              |
| Formal name:                | USGS New York Water Science Center             |                          |              |
| Monloc Identifier:          | USGS-403918074004301                           |                          |              |
| Monloc name:                | K 1189. 1                                      |                          |              |
| Monloc type:                | Well   |                          |              |
| Monloc desc:                | Not Reported                                   |                          |              |
| Huc code:                   | 02030201                                       | Drainagearea value:      | Not Reported |
| Drainagearea Units:         | Not Reported                                   | Contrib drainagearea:    | Not Reported |
| Contrib drainagearea units: | Not Reported                                   | Latitude:                | 40.6551036   |
| Longitude:                  | -74.0115285                                    | Sourcemap scale:         | 24000        |
| Horiz Acc measure:          | 1  | Horiz Acc measure units: | seconds      |
| Horiz Collection method:    | Interpolated from map                          |                          |              |
| Horiz coord refsys:         | NAD83  | Vert measure val:        | 19.0         |
| Vert measure units:         | feet   | Vertacc measure val:     | 0.1          |
| Vert accmeasure units:      | feet   |                          |              |
| Vertcollection method:      | Level or other surveying method                |                          |              |
| Vert coord refsys:          | NGVD29   | Countrycode:             | US           |
| Aquifername:                | Northern Atlantic Coastal Plain aquifer system |                          |              |
| Formation type:             | Jameco Aquifer                                 |                          |              |



## GEOCHECK® - PHYSICAL SETTING SOURCE MAP FINDINGS

|                       |              |                 |              |
|-----------------------|--------------|-----------------|--------------|
| Aquifer type:         | Not Reported | Welldepth:      | 144          |
| Construction date:    | Not Reported | Wellholeddepth: | Not Reported |
| Welldepth units:      | ft           |                 |              |
| Wellholeddepth units: | Not Reported |                 |              |

Ground-water levels, Number of Measurements: 0

**5**  
**SSE**  
**1/4 - 1/2 Mile**  
**Higher**

**FED USGS      USGS40000827039**

|                             |  |                          |              |
|-----------------------------|--|--------------------------|--------------|
| Org. Identifier:            | USGS-NY  |                          |              |
| Formal name:                | USGS New York Water Science Center             |                          |              |
| Monloc Identifier:          | USGS-403919074002701                           |                          |              |
| Monloc name:                | K 922. 1                                       |                          |              |
| Monloc type:                | Well   |                          |              |
| Monloc desc:                | Not Reported                                   |                          |              |
| Huc code:                   | 02030201                                       | Drainagearea value:      | Not Reported |
| Drainagearea Units:         | Not Reported                                   | Contrib drainagearea:    | Not Reported |
| Contrib drainagearea units: | Not Reported                                   | Latitude:                | 40.6553814   |
| Longitude:                  | -74.007084                                     | Sourcemap scale:         | 24000        |
| Horiz Acc measure:          | 1  | Horiz Acc measure units: | seconds      |
| Horiz Collection method:    | Interpolated from map                          |                          |              |
| Horiz coord refsys:         | NAD83  | Vert measure val:        | 12.0         |
| Vert measure units:         | feet   | Vertacc measure val:     | 0.1          |
| Vert accmeasure units:      | feet   |                          |              |
| Vertcollection method:      | Level or other surveying method                |                          |              |
| Vert coord refsys:          | NGVD29   | Countrycode:             | US           |
| Aquifername:                | Northern Atlantic Coastal Plain aquifer system |                          |              |
| Formation type:             | Jameco Aquifer                                 |                          |              |
| Aquifer type:               | Not Reported                                   |                          |              |
| Construction date:          | Not Reported                                   | Welldepth:               | Not Reported |
| Welldepth units:            | Not Reported                                   | Wellholeddepth:          | 150          |
| Wellholeddepth units:       | ft   |                          |              |

Ground-water levels, Number of Measurements: 0

**A6**  
**South**  
**1/4 - 1/2 Mile**  
**Higher**

**FED USGS      USGS40000827028**

|                             |                                    |                          |              |
|-----------------------------|------------------------------------|--------------------------|--------------|
| Org. Identifier:            | USGS-NY                            |                          |              |
| Formal name:                | USGS New York Water Science Center |                          |              |
| Monloc Identifier:          | USGS-403916074003601               |                          |              |
| Monloc name:                | K 1148. 1                          |                          |              |
| Monloc type:                | Well                               |                          |              |
| Monloc desc:                | Not Reported                       |                          |              |
| Huc code:                   | 02030201                           | Drainagearea value:      | Not Reported |
| Drainagearea Units:         | Not Reported                       | Contrib drainagearea:    | Not Reported |
| Contrib drainagearea units: | Not Reported                       | Latitude:                | 40.6545481   |
| Longitude:                  | -74.009584                         | Sourcemap scale:         | 24000        |
| Horiz Acc measure:          | 1                                  | Horiz Acc measure units: | seconds      |
| Horiz Collection method:    | Interpolated from map              |                          |              |
| Horiz coord refsys:         | NAD83                              | Vert measure val:        | 11.0         |
| Vert measure units:         | feet                               | Vertacc measure val:     | 0.1          |
| Vert accmeasure units:      | feet                               |                          |              |
| Vertcollection method:      | Level or other surveying method    |                          |              |
| Vert coord refsys:          | NGVD29                             | Countrycode:             | US           |
| Aquifername:                | Not Reported                       |                          |              |
| Formation type:             | Not Reported                       |                          |              |

## GEOCHECK® - PHYSICAL SETTING SOURCE MAP FINDINGS

|                       |              |                 |              |
|-----------------------|--------------|-----------------|--------------|
| Aquifer type:         | Not Reported | Welldepth:      | Not Reported |
| Construction date:    | Not Reported | Wellholeddepth: | 150          |
| Welldepth units:      | Not Reported |                 |              |
| Wellholeddepth units: | ft           |                 |              |

Ground-water levels, Number of Measurements: 0

**B7**  
**SSW**  
**1/4 - 1/2 Mile**  
**Higher**

**FED USGS      USGS40000827016**

|                             |                                    |                          |              |
|-----------------------------|------------------------------------|--------------------------|--------------|
| Org. Identifier:            | USGS-NY                            |                          |              |
| Formal name:                | USGS New York Water Science Center |                          |              |
| Monloc Identifier:          | USGS-403913074005301               |                          |              |
| Monloc name:                | K 2070. 1                          |                          |              |
| Monloc type:                | Well                               |                          |              |
| Monloc desc:                | Not Reported                       |                          |              |
| Huc code:                   | 02030201                           | Drainagearea value:      | Not Reported |
| Drainagearea Units:         | Not Reported                       | Contrib drainagearea:    | Not Reported |
| Contrib drainagearea units: | Not Reported                       | Latitude:                | 40.6537147   |
| Longitude:                  | -74.0143064                        | Sourcemap scale:         | 24000        |
| Horiz Acc measure:          | 1                                  | Horiz Acc measure units: | seconds      |
| Horiz Collection method:    | Interpolated from map              |                          |              |
| Horiz coord refsys:         | NAD83                              | Vert measure val:        | 18.0         |
| Vert measure units:         | feet                               | Vertacc measure val:     | 0.1          |
| Vert accmeasure units:      | feet                               |                          |              |
| Vertcollection method:      | Level or other surveying method    |                          |              |
| Vert coord refsys:          | NGVD29                             | Countrycode:             | US           |
| Aquifername:                | Not Reported                       |                          |              |
| Formation type:             | Not Reported                       |                          |              |
| Aquifer type:               | Not Reported                       |                          |              |
| Construction date:          | Not Reported                       | Welldepth:               | Not Reported |
| Welldepth units:            | Not Reported                       | Wellholeddepth:          | 169          |
| Wellholeddepth units:       | ft                                 |                          |              |

Ground-water levels, Number of Measurements: 0

**B8**  
**SSW**  
**1/4 - 1/2 Mile**  
**Higher**

**FED USGS      USGS40000827003**

|                             |                                    |                          |              |
|-----------------------------|------------------------------------|--------------------------|--------------|
| Org. Identifier:            | USGS-NY                            |                          |              |
| Formal name:                | USGS New York Water Science Center |                          |              |
| Monloc Identifier:          | USGS-403912074005201               |                          |              |
| Monloc name:                | K 944. 1                           |                          |              |
| Monloc type:                | Well                               |                          |              |
| Monloc desc:                | Not Reported                       |                          |              |
| Huc code:                   | 02030201                           | Drainagearea value:      | Not Reported |
| Drainagearea Units:         | Not Reported                       | Contrib drainagearea:    | Not Reported |
| Contrib drainagearea units: | Not Reported                       | Latitude:                | 40.653437    |
| Longitude:                  | -74.0140286                        | Sourcemap scale:         | 24000        |
| Horiz Acc measure:          | 1                                  | Horiz Acc measure units: | seconds      |
| Horiz Collection method:    | Interpolated from map              |                          |              |
| Horiz coord refsys:         | NAD83                              | Vert measure val:        | 18.0         |
| Vert measure units:         | feet                               | Vertacc measure val:     | 0.1          |
| Vert accmeasure units:      | feet                               |                          |              |
| Vertcollection method:      | Level or other surveying method    |                          |              |
| Vert coord refsys:          | NGVD29                             | Countrycode:             | US           |
| Aquifername:                | Not Reported                       |                          |              |
| Formation type:             | Not Reported                       |                          |              |

## GEOCHECK® - PHYSICAL SETTING SOURCE MAP FINDINGS

|                       |              |                 |              |
|-----------------------|--------------|-----------------|--------------|
| Aquifer type:         | Not Reported | Welldepth:      | Not Reported |
| Construction date:    | Not Reported | Wellholeddepth: | 157          |
| Welldepth units:      | Not Reported |                 |              |
| Wellholeddepth units: | ft           |                 |              |

Ground-water levels, Number of Measurements: 0

**B9**  
**SSW**  
**1/4 - 1/2 Mile**  
**Higher**

**FED USGS      USGS40000827004**

|                             |                                    |                          |              |
|-----------------------------|------------------------------------|--------------------------|--------------|
| Org. Identifier:            | USGS-NY                            |                          |              |
| Formal name:                | USGS New York Water Science Center |                          |              |
| Monloc Identifier:          | USGS-403912074005202               |                          |              |
| Monloc name:                | K 1012. 1                          |                          |              |
| Monloc type:                | Well                               |                          |              |
| Monloc desc:                | Not Reported                       |                          |              |
| Huc code:                   | 02030201                           | Drainagearea value:      | Not Reported |
| Drainagearea Units:         | Not Reported                       | Contrib drainagearea:    | Not Reported |
| Contrib drainagearea units: | Not Reported                       | Latitude:                | 40.653437    |
| Longitude:                  | -74.0140286                        | Sourcemap scale:         | 24000        |
| Horiz Acc measure:          | 1                                  | Horiz Acc measure units: | seconds      |
| Horiz Collection method:    | Interpolated from map              |                          |              |
| Horiz coord refsys:         | NAD83                              | Vert measure val:        | 16.0         |
| Vert measure units:         | feet                               | Vertacc measure val:     | 0.1          |
| Vert accmeasure units:      | feet                               |                          |              |
| Vertcollection method:      | Level or other surveying method    |                          |              |
| Vert coord refsys:          | NGVD29                             | Countrycode:             | US           |
| Aquifername:                | Not Reported                       |                          |              |
| Formation type:             | Not Reported                       |                          |              |
| Aquifer type:               | Not Reported                       |                          |              |
| Construction date:          | Not Reported                       | Welldepth:               | Not Reported |
| Welldepth units:            | Not Reported                       | Wellholeddepth:          | 175          |
| Wellholeddepth units:       | ft                                 |                          |              |

Ground-water levels, Number of Measurements: 0

**10**  
**NNE**  
**1/2 - 1 Mile**  
**Higher**

**FED USGS      USGS40000828002**

|                             |                                    |                          |              |
|-----------------------------|------------------------------------|--------------------------|--------------|
| Org. Identifier:            | USGS-NY                            |                          |              |
| Formal name:                | USGS New York Water Science Center |                          |              |
| Monloc Identifier:          | USGS-404006074002701               |                          |              |
| Monloc name:                | K 701. 1                           |                          |              |
| Monloc type:                | Well                               |                          |              |
| Monloc desc:                | Not Reported                       |                          |              |
| Huc code:                   | 02030201                           | Drainagearea value:      | Not Reported |
| Drainagearea Units:         | Not Reported                       | Contrib drainagearea:    | Not Reported |
| Contrib drainagearea units: | Not Reported                       | Latitude:                | 40.6684367   |
| Longitude:                  | -74.007084                         | Sourcemap scale:         | 24000        |
| Horiz Acc measure:          | 1                                  | Horiz Acc measure units: | seconds      |
| Horiz Collection method:    | Interpolated from map              |                          |              |
| Horiz coord refsys:         | NAD83                              | Vert measure val:        | Not Reported |
| Vert measure units:         | Not Reported                       | Vertacc measure val:     | Not Reported |
| Vert accmeasure units:      | Not Reported                       |                          |              |
| Vertcollection method:      | Not Reported                       |                          |              |
| Vert coord refsys:          | Not Reported                       | Countrycode:             | US           |
| Aquifername:                | Not Reported                       |                          |              |
| Formation type:             | Not Reported                       |                          |              |

## GEOCHECK® - PHYSICAL SETTING SOURCE MAP FINDINGS

|                       |              |                 |              |
|-----------------------|--------------|-----------------|--------------|
| Aquifer type:         | Not Reported | Welldepth:      | Not Reported |
| Construction date:    | Not Reported | Wellholeddepth: | 83           |
| Welldepth units:      | Not Reported |                 |              |
| Wellholeddepth units: | ft           |                 |              |

Ground-water levels, Number of Measurements: 0

**C11**  
**NE**  
**1/2 - 1 Mile**  
**Higher**

**FED USGS      USGS40000828020**

|                             |                                    |                          |              |
|-----------------------------|------------------------------------|--------------------------|--------------|
| Org. Identifier:            | USGS-NY                            |                          |              |
| Formal name:                | USGS New York Water Science Center |                          |              |
| Monloc Identifier:          | USGS-404009073595301               |                          |              |
| Monloc name:                | K 2512. 1                          |                          |              |
| Monloc type:                | Well                               |                          |              |
| Monloc desc:                | Not Reported                       |                          |              |
| Huc code:                   | 02030201                           | Drainagearea value:      | Not Reported |
| Drainagearea Units:         | Not Reported                       | Contrib drainagearea:    | Not Reported |
| Contrib drainagearea units: | Not Reported                       | Latitude:                | 40.66927     |
| Longitude:                  | -73.9976393                        | Sourcemap scale:         | 24000        |
| Horiz Acc measure:          | 1                                  | Horiz Acc measure units: | seconds      |
| Horiz Collection method:    | Interpolated from map              |                          |              |
| Horiz coord refsys:         | NAD83                              | Vert measure val:        | 10.0         |
| Vert measure units:         | feet                               | Vertacc measure val:     | 0.1          |
| Vert accmeasure units:      | feet                               |                          |              |
| Vertcollection method:      | Level or other surveying method    |                          |              |
| Vert coord refsys:          | NGVD29                             | Countrycode:             | US           |
| Aquifername:                | Not Reported                       |                          |              |
| Formation type:             | Not Reported                       |                          |              |
| Aquifer type:               | Not Reported                       |                          |              |
| Construction date:          | Not Reported                       | Welldepth:               | Not Reported |
| Welldepth units:            | Not Reported                       | Wellholeddepth:          | 152          |
| Wellholeddepth units:       | ft                                 |                          |              |

Ground-water levels, Number of Measurements: 0

**C12**  
**NE**  
**1/2 - 1 Mile**  
**Higher**

**FED USGS      USGS40000828021**

|                             |                                    |                          |              |
|-----------------------------|------------------------------------|--------------------------|--------------|
| Org. Identifier:            | USGS-NY                            |                          |              |
| Formal name:                | USGS New York Water Science Center |                          |              |
| Monloc Identifier:          | USGS-404009073595302               |                          |              |
| Monloc name:                | K 2513. 1                          |                          |              |
| Monloc type:                | Well                               |                          |              |
| Monloc desc:                | Not Reported                       |                          |              |
| Huc code:                   | 02030201                           | Drainagearea value:      | Not Reported |
| Drainagearea Units:         | Not Reported                       | Contrib drainagearea:    | Not Reported |
| Contrib drainagearea units: | Not Reported                       | Latitude:                | 40.66927     |
| Longitude:                  | -73.9976393                        | Sourcemap scale:         | 24000        |
| Horiz Acc measure:          | 1                                  | Horiz Acc measure units: | seconds      |
| Horiz Collection method:    | Interpolated from map              |                          |              |
| Horiz coord refsys:         | NAD83                              | Vert measure val:        | 10.0         |
| Vert measure units:         | feet                               | Vertacc measure val:     | 0.1          |
| Vert accmeasure units:      | feet                               |                          |              |
| Vertcollection method:      | Level or other surveying method    |                          |              |
| Vert coord refsys:          | NGVD29                             | Countrycode:             | US           |
| Aquifername:                | Not Reported                       |                          |              |
| Formation type:             | Not Reported                       |                          |              |

## GEOCHECK® - PHYSICAL SETTING SOURCE MAP FINDINGS

Aquifer type: Not Reported  
Construction date: Not Reported  
Welldepth units: Not Reported  
Wellholedepth units: ft

Welldepth: Not Reported  
Wellholedepth: 130

Ground-water levels, Number of Measurements: 0

# GEOCHECK® - PHYSICAL SETTING SOURCE MAP FINDINGS RADON

## AREA RADON INFORMATION

Federal EPA Radon Zone for KINGS County: 3

- Note: Zone 1 indoor average level > 4 pCi/L.  
: Zone 2 indoor average level  $\geq$  2 pCi/L and  $\leq$  4 pCi/L.  
: Zone 3 indoor average level < 2 pCi/L.

---

Federal Area Radon Information for KINGS COUNTY, NY

Number of sites tested: 51

| <u>Area</u> | <u>Average Activity</u> | <u>% &lt;4 pCi/L</u> | <u>% 4-20 pCi/L</u> | <u>% &gt;20 pCi/L</u> |
|-------------|-------------------------|----------------------|---------------------|-----------------------|
| Living Area | 0.750 pCi/L             | 100%                 | 0%                  | 0%                    |
| Basement    | 1.370 pCi/L             | 88%                  | 10%                 | 2%                    |

# PHYSICAL SETTING SOURCE RECORDS SEARCHED

## TOPOGRAPHIC INFORMATION

### USGS 7.5' Digital Elevation Model (DEM)

Source: United States Geologic Survey

EDR acquired the USGS 7.5' Digital Elevation Model in 2002 and updated it in 2006. The 7.5 minute DEM corresponds to the USGS 1:24,000- and 1:25,000-scale topographic quadrangle maps. The DEM provides elevation data with consistent elevation units and projection.

### Current USGS 7.5 Minute Topographic Map

Source: U.S. Geological Survey

## HYDROLOGIC INFORMATION

Flood Zone Data: This data was obtained from the Federal Emergency Management Agency (FEMA). It depicts 100-year and 500-year flood zones as defined by FEMA. It includes the National Flood Hazard Layer (NFHL) which incorporates Flood Insurance Rate Map (FIRM) data and Q3 data from FEMA in areas not covered by NFHL.

Source: FEMA

Telephone: 877-336-2627

Date of Government Version: 2003, 2015

NWI: National Wetlands Inventory. This data, available in select counties across the country, was obtained by EDR in 2002, 2005 and 2010 from the U.S. Fish and Wildlife Service.

### State Wetlands Data: Freshwater Wetlands

Source: Department of Environmental Conservation

Telephone: 518-402-8961

## HYDROGEOLOGIC INFORMATION

### AQUIFLOW<sup>R</sup> Information System

Source: EDR proprietary database of groundwater flow information

EDR has developed the AQUIFLOW Information System (AIS) to provide data on the general direction of groundwater flow at specific points. EDR has reviewed reports submitted to regulatory authorities at select sites and has extracted the date of the report, hydrogeologically determined groundwater flow direction and depth to water table information.

## GEOLOGIC INFORMATION

### Geologic Age and Rock Stratigraphic Unit

Source: P.G. Schruben, R.E. Arndt and W.J. Bawiec, Geology of the Conterminous U.S. at 1:2,500,000 Scale - A digital representation of the 1974 P.B. King and H.M. Beikman Map, USGS Digital Data Series DDS - 11 (1994).

### STATSGO: State Soil Geographic Database

Source: Department of Agriculture, Natural Resources Conservation Service (NRCS)

The U.S. Department of Agriculture's (USDA) Natural Resources Conservation Service (NRCS) leads the national Conservation Soil Survey (NCSS) and is responsible for collecting, storing, maintaining and distributing soil survey information for privately owned lands in the United States. A soil map in a soil survey is a representation of soil patterns in a landscape. Soil maps for STATSGO are compiled by generalizing more detailed (SSURGO) soil survey maps.

### SSURGO: Soil Survey Geographic Database

Source: Department of Agriculture, Natural Resources Conservation Service (NRCS)

Telephone: 800-672-5559

SSURGO is the most detailed level of mapping done by the Natural Resources Conservation Service, mapping scales generally range from 1:12,000 to 1:63,360. Field mapping methods using national standards are used to construct the soil maps in the Soil Survey Geographic (SSURGO) database. SSURGO digitizing duplicates the original soil survey maps. This level of mapping is designed for use by landowners, townships and county natural resource planning and management.

# PHYSICAL SETTING SOURCE RECORDS SEARCHED

## LOCAL / REGIONAL WATER AGENCY RECORDS

### FEDERAL WATER WELLS

#### PWS: Public Water Systems

Source: EPA/Office of Drinking Water

Telephone: 202-564-3750

Public Water System data from the Federal Reporting Data System. A PWS is any water system which provides water to at least 25 people for at least 60 days annually. PWSs provide water from wells, rivers and other sources.

#### PWS ENF: Public Water Systems Violation and Enforcement Data

Source: EPA/Office of Drinking Water

Telephone: 202-564-3750

Violation and Enforcement data for Public Water Systems from the Safe Drinking Water Information System (SDWIS) after August 1995. Prior to August 1995, the data came from the Federal Reporting Data System (FRDS).

#### USGS Water Wells: USGS National Water Inventory System (NWIS)

This database contains descriptive information on sites where the USGS collects or has collected data on surface water and/or groundwater. The groundwater data includes information on wells, springs, and other sources of groundwater.

### STATE RECORDS

#### New York Public Water Wells

Source: New York Department of Health

Telephone: 518-458-6731

## OTHER STATE DATABASE INFORMATION

#### Oil and Gas Well Database

Department of Environmental Conservation

Telephone: 518-402-8072

These files contain records, in the database, of wells that have been drilled.

### RADON

#### State Database: NY Radon

Source: Department of Health

Telephone: 518-402-7556

Radon Test Results

#### Area Radon Information

Source: USGS

Telephone: 703-356-4020

The National Radon Database has been developed by the U.S. Environmental Protection Agency (USEPA) and is a compilation of the EPA/State Residential Radon Survey and the National Residential Radon Survey. The study covers the years 1986 - 1992. Where necessary data has been supplemented by information collected at private sources such as universities and research institutions.

#### EPA Radon Zones

Source: EPA

Telephone: 703-356-4020

Sections 307 & 309 of IRAA directed EPA to list and identify areas of U.S. with the potential for elevated indoor radon levels.

### OTHER

#### Airport Landing Facilities: Private and public use landing facilities

Source: Federal Aviation Administration, 800-457-6656

#### Epicenters: World earthquake epicenters, Richter 5 or greater

Source: Department of Commerce, National Oceanic and Atmospheric Administration

Earthquake Fault Lines: The fault lines displayed on EDR's Topographic map are digitized quaternary faultlines, prepared in 1975 by the United State Geological Survey



# PHYSICAL SETTING SOURCE RECORDS SEARCHED

## STREET AND ADDRESS INFORMATION

© 2015 TomTom North America, Inc. All rights reserved. This material is proprietary and the subject of copyright protection and other intellectual property rights owned by or licensed to Tele Atlas North America, Inc. The use of this material is subject to the terms of a license agreement. You will be held liable for any unauthorized copying or disclosure of this material.



**South Brooklyn Marine Terminal**

269 37th Street

Brooklyn, NY 11232

Inquiry Number: 5121817.9

November 30, 2017

## The EDR Aerial Photo Decade Package



6 Armstrong Road, 4th floor  
Shelton, CT 06484  
Toll Free: 800.352.0050  
[www.edrnet.com](http://www.edrnet.com)

**Site Name:**

South Brooklyn Marine Termin:  
269 37th Street  
Brooklyn, NY 11232  
EDR Inquiry # 5121817.9

**Client Name:**

AECOM  
125 Broad St  
New York, NY 10004-0000  
Contact: Nelson J. Abrams



Environmental Data Resources, Inc. (EDR) Aerial Photo Decade Package is a screening tool designed to assist environmental professionals in evaluating potential liability on a target property resulting from past activities. EDR's professional researchers provide digitally reproduced historical aerial photographs, and when available, provide one photo per decade.

**Search Results:**

| <u>Year</u> | <u>Scale</u> | <u>Details</u>                   | <u>Source</u>                    |
|-------------|--------------|----------------------------------|----------------------------------|
| 2011        | 1"=500'      | Flight Year: 2011                | USDA/NAIP                        |
| 2009        | 1"=500'      | Flight Year: 2009                | USDA/NAIP                        |
| 2008        | 1"=500'      | Flight Year: 2008                | USDA/NAIP                        |
| 2006        | 1"=500'      | Flight Year: 2006                | USDA/NAIP                        |
| 1995        | 1"=500'      | Acquisition Date: March 13, 1995 | USGS/DOQQ                        |
| 1985        | 1"=500'      | Flight Date: March 16, 1985      | USGS                             |
| 1981        | 1"=500'      | Flight Date: September 09, 1981  | NOAA                             |
| 1974        | 1"=500'      | Flight Date: October 19, 1974    | NOAA                             |
| 1966        | 1"=500'      | Flight Date: February 23, 1966   | USGS                             |
| 1961        | 1"=500'      | Flight Date: April 12, 1961      | EDR Proprietary Aerial Viewpoint |
| 1953        | 1"=500'      | Flight Date: December 05, 1953   | USDA                             |
| 1951        | 1"=500'      | Flight Date: April 07, 1951      | Aerial Viewpoint                 |
| 1943        | 1"=500'      | Flight Date: December 23, 1943   | USC&GS                           |
| 1940        | 1"=500'      | Flight Date: April 06, 1940      | EDR Proprietary Aerial Viewpoint |
| 1924        | 1"=500'      | Flight Date: July 01, 1924       | NYPL                             |

**When delivered electronically by EDR, the aerial photo images included with this report are for ONE TIME USE ONLY. Further reproduction of these aerial photo images is prohibited without permission from EDR. For more information contact your EDR Account Executive.**

**Disclaimer - Copyright and Trademark Notice**

This Report contains certain information obtained from a variety of public and other sources reasonably available to Environmental Data Resources, Inc. It cannot be concluded from this Report that coverage information for the target and surrounding properties does not exist from other sources. NO WARRANTY EXPRESSED OR IMPLIED, IS MADE WHATSOEVER IN CONNECTION WITH THIS REPORT. ENVIRONMENTAL DATA RESOURCES, INC. SPECIFICALLY DISCLAIMS THE MAKING OF ANY SUCH WARRANTIES, INCLUDING WITHOUT LIMITATION, MERCHANTABILITY OR FITNESS FOR A PARTICULAR USE OR PURPOSE. ALL RISK IS ASSUMED BY THE USER. IN NO EVENT SHALL ENVIRONMENTAL DATA RESOURCES, INC. BE LIABLE TO ANYONE, WHETHER ARISING OUT OF ERRORS OR OMISSIONS, NEGLIGENCE, ACCIDENT OR ANY OTHER CAUSE, FOR ANY LOSS OF DAMAGE, INCLUDING, WITHOUT LIMITATION, SPECIAL, INCIDENTAL, CONSEQUENTIAL, OR EXEMPLARY DAMAGES. ANY LIABILITY ON THE PART OF ENVIRONMENTAL DATA RESOURCES, INC. IS STRICTLY LIMITED TO A REFUND OF THE AMOUNT PAID FOR THIS REPORT. Purchaser accepts this Report "AS IS". Any analyses, estimates, ratings, environmental risk levels or risk codes provided in this Report are provided for illustrative purposes only, and are not intended to provide, nor should they be interpreted as providing any facts regarding, or prediction or forecast of, any environmental risk for any property. Only a Phase I Environmental Site Assessment performed by an environmental professional can provide information regarding the environmental risk for any property. Additionally, the information provided in this Report is not to be construed as legal advice.

Copyright 2017 by Environmental Data Resources, Inc. All rights reserved. Reproduction in any media or format, in whole or in part, of any report or map of Environmental Data Resources, Inc., or its affiliates, is prohibited without prior written permission.

EDR and its logos (including Sanborn and Sanborn Map) are trademarks of Environmental Data Resources, Inc. or its affiliates. All other trademarks used herein are the property of their respective owners.





INQUIRY #: \_\_\_\_\_  
YEAR: 2011







INQUIRY #: \_\_\_\_\_

YEAR: 2009







INQUIRY #: \_\_\_\_\_

YEAR: 2008







INQUIRY #: \_\_\_\_\_

YEAR: 2006







INQUIRY #: \_\_\_\_\_  
YEAR: \_\_\_\_\_



Subject boundary not shown because it exceeds image extent or image is not georeferenced.





INQUIRY #: \_\_\_\_\_

YEAR: 1985 \_\_\_\_\_








INQUIRY #: \_\_\_\_\_

YEAR: 1981








INQUIRY #: \_\_\_\_\_

YEAR: \_\_\_\_\_



Subject boundary not shown because it exceeds image extent or image is not georeferenced.





INQUIRY #: \_\_\_\_\_

YEAR: 1966 \_\_\_\_\_







INQUIRY #: \_\_\_\_\_

YEAR: 1961 \_\_\_\_\_







INQUIRY #: \_\_\_\_\_

YEAR: \_\_\_\_\_

\_\_\_\_\_



Subject boundary not shown because it exceeds image extent or image is not georeferenced.





INQUIRY #: \_\_\_\_\_

YEAR: \_\_\_\_\_

\_\_\_\_\_



Subject boundary not shown because it exceeds image extent or image is not georeferenced.






INQUIRY #: \_\_\_\_\_

YEAR: \_\_\_\_\_



Subject boundary not shown because it exceeds image extent or image is not georeferenced.





INQUIRY #: \_\_\_\_\_

YEAR: 1943







INQUIRY #: \_\_\_\_\_

YEAR: 1940 \_\_\_\_\_







INQUIRY #: \_\_\_\_\_

YEAR: \_\_\_\_\_



Subject boundary not shown because it exceeds image extent or image is not georeferenced.



16

INQUIRY #: \_\_\_\_\_

YEAR: \_\_\_\_\_



Subject boundary not shown because it exceeds image extent or image is not georeferenced.

South Brooklyn Marine Terminal

269 37th Street

Brooklyn, NY 11232

Inquiry Number: 5121817.4

November 29, 2017

## EDR Historical Topo Map Report

with QuadMatch™



6 Armstrong Road, 4th floor  
Shelton, CT 06484  
Toll Free: 800.352.0050  
[www.edrnet.com](http://www.edrnet.com)



# EDR Historical Topo Map Report

11/29/17

**Site Name:**

South Brooklyn Marine Termin:  
269 37th Street  
Brooklyn, NY 11232  
EDR Inquiry # 5121817.4

**Client Name:**

AECOM  
125 Broad St  
New York, NY 10004-0000  
Contact: Nelson J. Abrams



EDR Topographic Map Library has been searched by EDR and maps covering the target property location as provided by AECOM were identified for the years listed below. EDR's Historical Topo Map Report is designed to assist professionals in evaluating potential liability on a target property resulting from past activities. EDR's Historical Topo Map Report includes a search of a collection of public and private color historical topographic maps, dating back to the late 1800s.

**Search Results:****Coordinates:**

|                 |                               |                      |                             |
|-----------------|-------------------------------|----------------------|-----------------------------|
| <b>P.O.#</b>    | 60558675                      | <b>Latitude:</b>     | 40.65977 40° 39' 35" North  |
| <b>Project:</b> | South Brooklyn Marine Termin: | <b>Longitude:</b>    | -74.010583 -74° 0' 38" West |
|                 |                               | <b>UTM Zone:</b>     | Zone 18 North               |
|                 |                               | <b>UTM X Meters:</b> | 583638.53                   |
|                 |                               | <b>UTM Y Meters:</b> | 4501459.98                  |
|                 |                               | <b>Elevation:</b>    | 1.00' above sea level       |

**Maps Provided:**

|            |      |
|------------|------|
| 2013, 2014 | 1898 |
| 1979, 1981 | 1891 |
| 1967       |      |
| 1955, 1956 |      |
| 1947       |      |
| 1925       |      |
| 1905       |      |
| 1900       |      |

**Disclaimer - Copyright and Trademark Notice**

This Report contains certain information obtained from a variety of public and other sources reasonably available to Environmental Data Resources, Inc. It cannot be concluded from this Report that coverage information for the target and surrounding properties does not exist from other sources. NO WARRANTY EXPRESSED OR IMPLIED, IS MADE WHATSOEVER IN CONNECTION WITH THIS REPORT. ENVIRONMENTAL DATA RESOURCES, INC. SPECIFICALLY DISCLAIMS THE MAKING OF ANY SUCH WARRANTIES, INCLUDING WITHOUT LIMITATION, MERCHANTABILITY OR FITNESS FOR A PARTICULAR USE OR PURPOSE. ALL RISK IS ASSUMED BY THE USER. IN NO EVENT SHALL ENVIRONMENTAL DATA RESOURCES, INC. BE LIABLE TO ANYONE, WHETHER ARISING OUT OF ERRORS OR OMISSIONS, NEGLIGENCE, ACCIDENT OR ANY OTHER CAUSE, FOR ANY LOSS OF DAMAGE, INCLUDING, WITHOUT LIMITATION, SPECIAL, INCIDENTAL, CONSEQUENTIAL, OR EXEMPLARY DAMAGES. ANY LIABILITY ON THE PART OF ENVIRONMENTAL DATA RESOURCES, INC. IS STRICTLY LIMITED TO A REFUND OF THE AMOUNT PAID FOR THIS REPORT. Purchaser accepts this Report "AS IS". Any analyses, estimates, ratings, environmental risk levels or risk codes provided in this Report are provided for illustrative purposes only, and are not intended to provide, nor should they be interpreted as providing any facts regarding, or prediction or forecast of, any environmental risk for any property. Only a Phase I Environmental Site Assessment performed by an environmental professional can provide information regarding the environmental risk for any property. Additionally, the information provided in this Report is not to be construed as legal advice.

Copyright 2017 by Environmental Data Resources, Inc. All rights reserved. Reproduction in any media or format, in whole or in part, of any report or map of Environmental Data Resources, Inc., or its affiliates, is prohibited without prior written permission.

EDR and its logos (including Sanborn and Sanborn Map) are trademarks of Environmental Data Resources, Inc. or its affiliates. All other trademarks used herein are the property of their respective owners.

## Topo Sheet Key

This EDR Topo Map Report is based upon the following USGS topographic map sheets.

### 2013, 2014 Source Sheets



Brooklyn  
2013  
7.5-minute, 24000



Jersey City  
2014  
7.5-minute, 24000

### 1979, 1981 Source Sheets



Brooklyn  
1979  
7.5-minute, 24000  
Aerial Photo Revised 1977



Jersey City  
1981  
7.5-minute, 24000  
Aerial Photo Revised 1976

### 1967 Source Sheets



Brooklyn  
1967  
7.5-minute, 24000  
Aerial Photo Revised 1966



Jersey City  
1967  
7.5-minute, 24000  
Aerial Photo Revised 1966

### 1955, 1956 Source Sheets



Jersey City  
1955  
7.5-minute, 24000  
Aerial Photo Revised 1954



Brooklyn  
1956  
7.5-minute, 24000

## Topo Sheet Key

This EDR Topo Map Report is based upon the following USGS topographic map sheets.

### 1947 Source Sheets



Brooklyn  
1947  
7.5-minute, 24000  
Aerial Photo Revised 1940



Jersey City  
1947  
7.5-minute, 24000  
Aerial Photo Revised 1940

### 1925 Source Sheets



Staten Island  
1925  
15-minute, 62500

### 1905 Source Sheets



Passaic  
1905  
30-minute, 125000

### 1900 Source Sheets



Brooklyn  
1900  
15-minute, 62500



Staten Island  
1900  
15-minute, 62500



## **Topo Sheet Key**

This EDR Topo Map Report is based upon the following USGS topographic map sheets.

### **1898 Source Sheets**

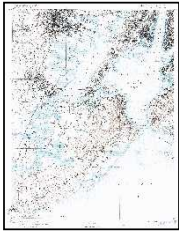


Brooklyn  
1898  
15-minute, 62500

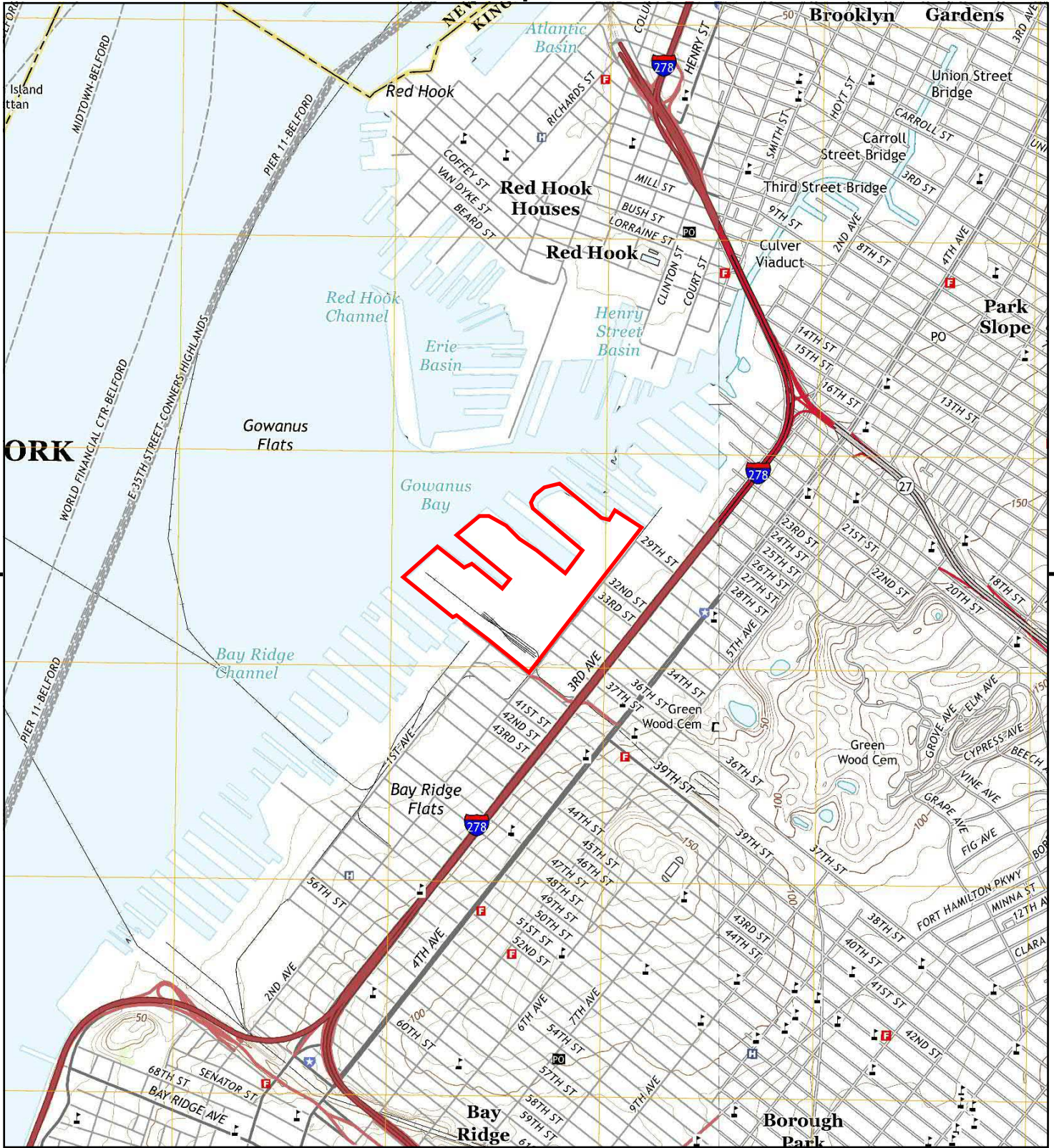


Staten Island  
1898  
15-minute, 62500

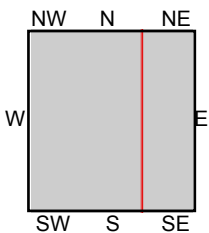
### **1891 Source Sheets**



STATEN ISLAND  
1891  
15-minute, 62500



This report includes information from the following map sheet(s).

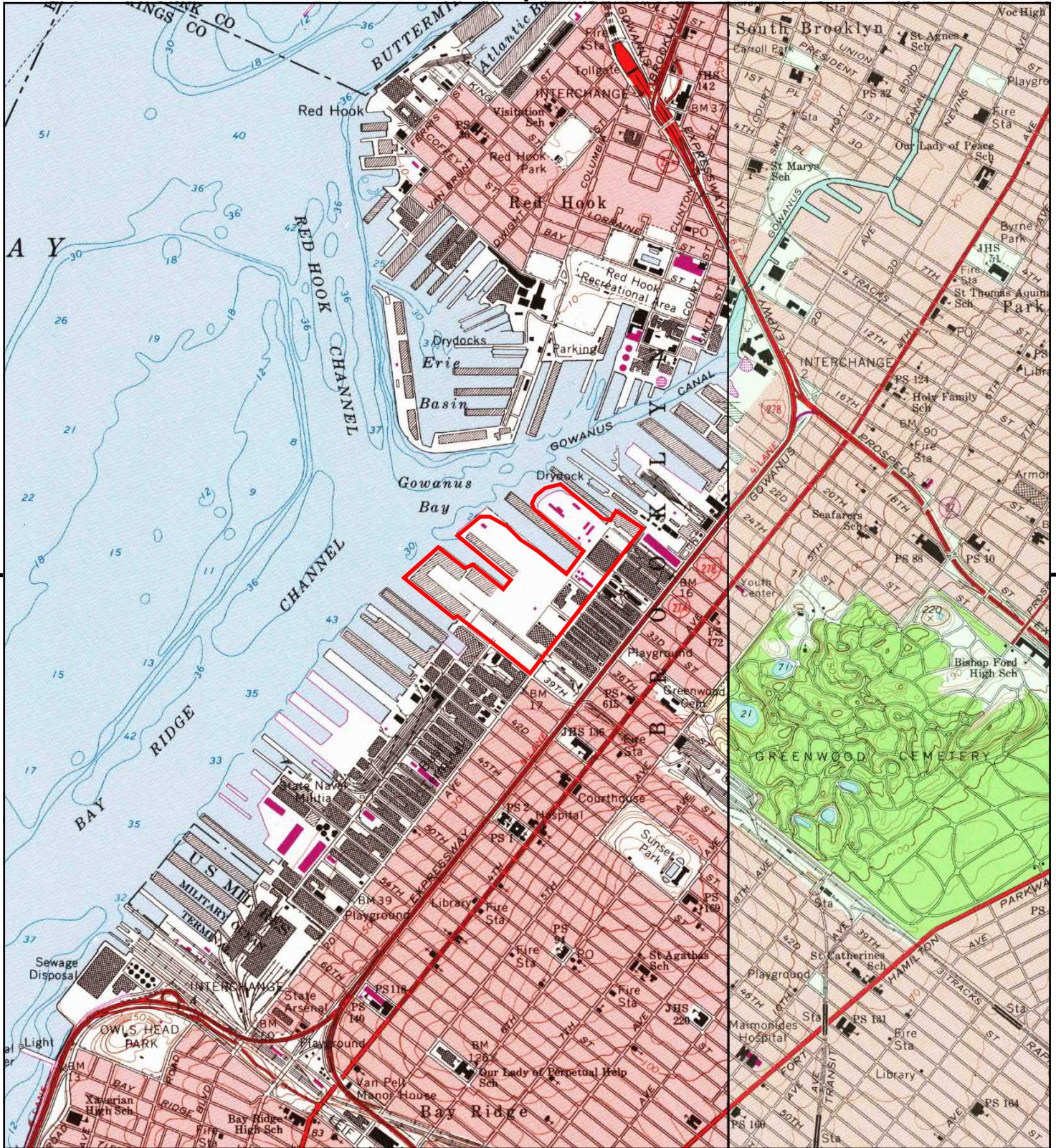


TP, Jersey City, 2014, 7.5-minute  
NE, Brooklyn, 2013, 7.5-minute

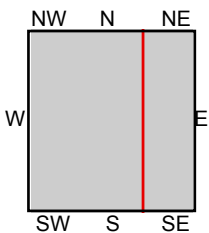
**SITE NAME:** South Brooklyn Marine Terminal  
**ADDRESS:** 269 37th Street  
Brooklyn, NY 11232  
**CLIENT:** AECOM







This report includes information from the following map sheet(s).

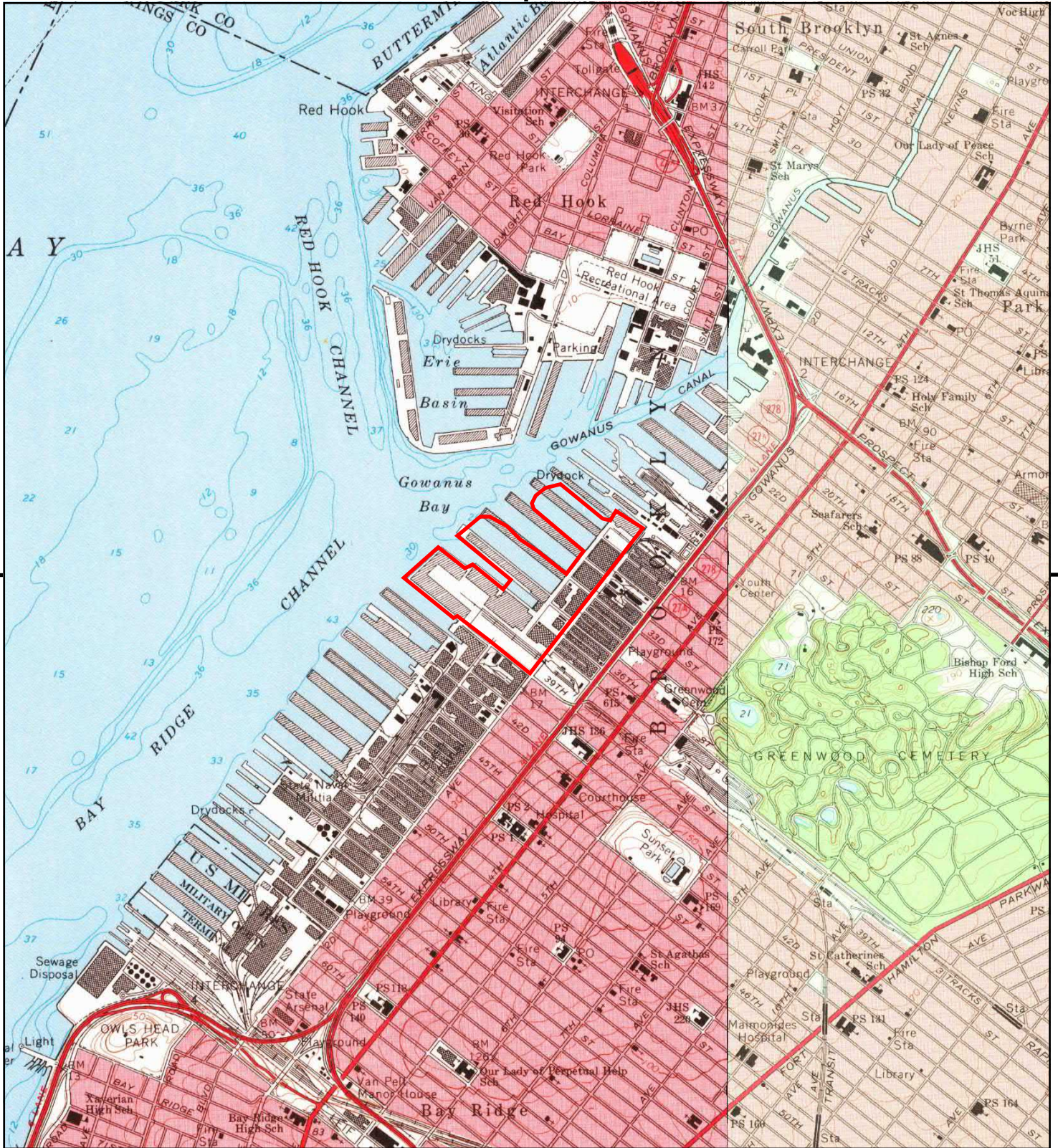


TP, Jersey City, 1981, 7.5-minute  
NE, Brooklyn, 1979, 7.5-minute

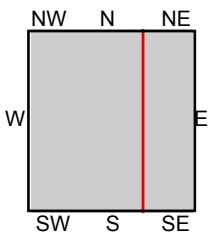
**SITE NAME:** South Brooklyn Marine Terminal  
**ADDRESS:** 269 37th Street  
Brooklyn, NY 11232  
**CLIENT:** AECOM







This report includes information from the following map sheet(s).

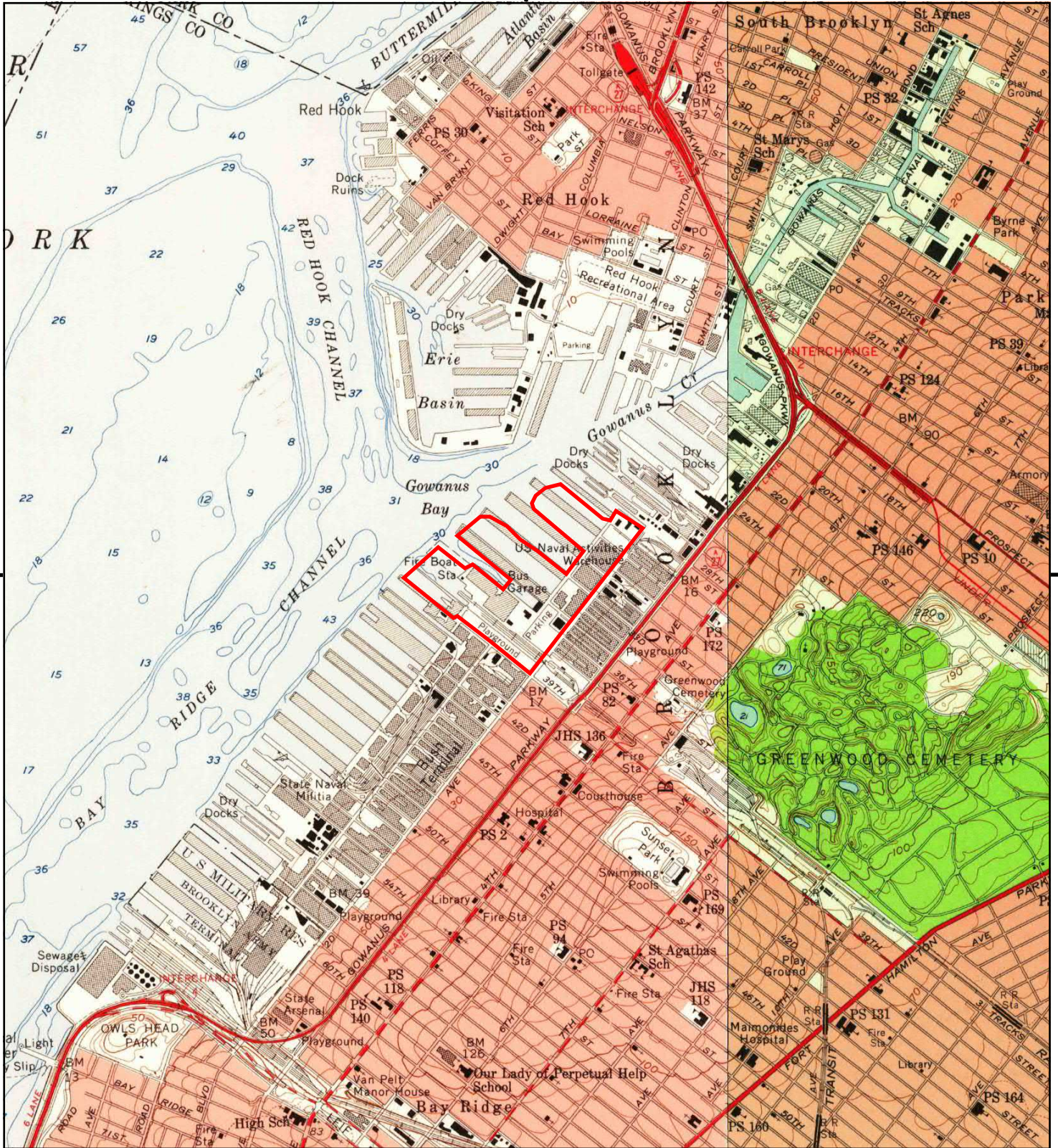


TP, Jersey City, 1967, 7.5-minute  
NE, Brooklyn, 1967, 7.5-minute

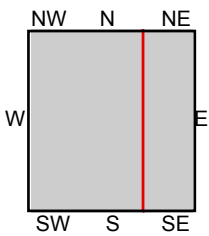
**SITE NAME:** South Brooklyn Marine Terminal  
**ADDRESS:** 269 37th Street  
Brooklyn, NY 11232  
**CLIENT:** AECOM







This report includes information from the following map sheet(s).

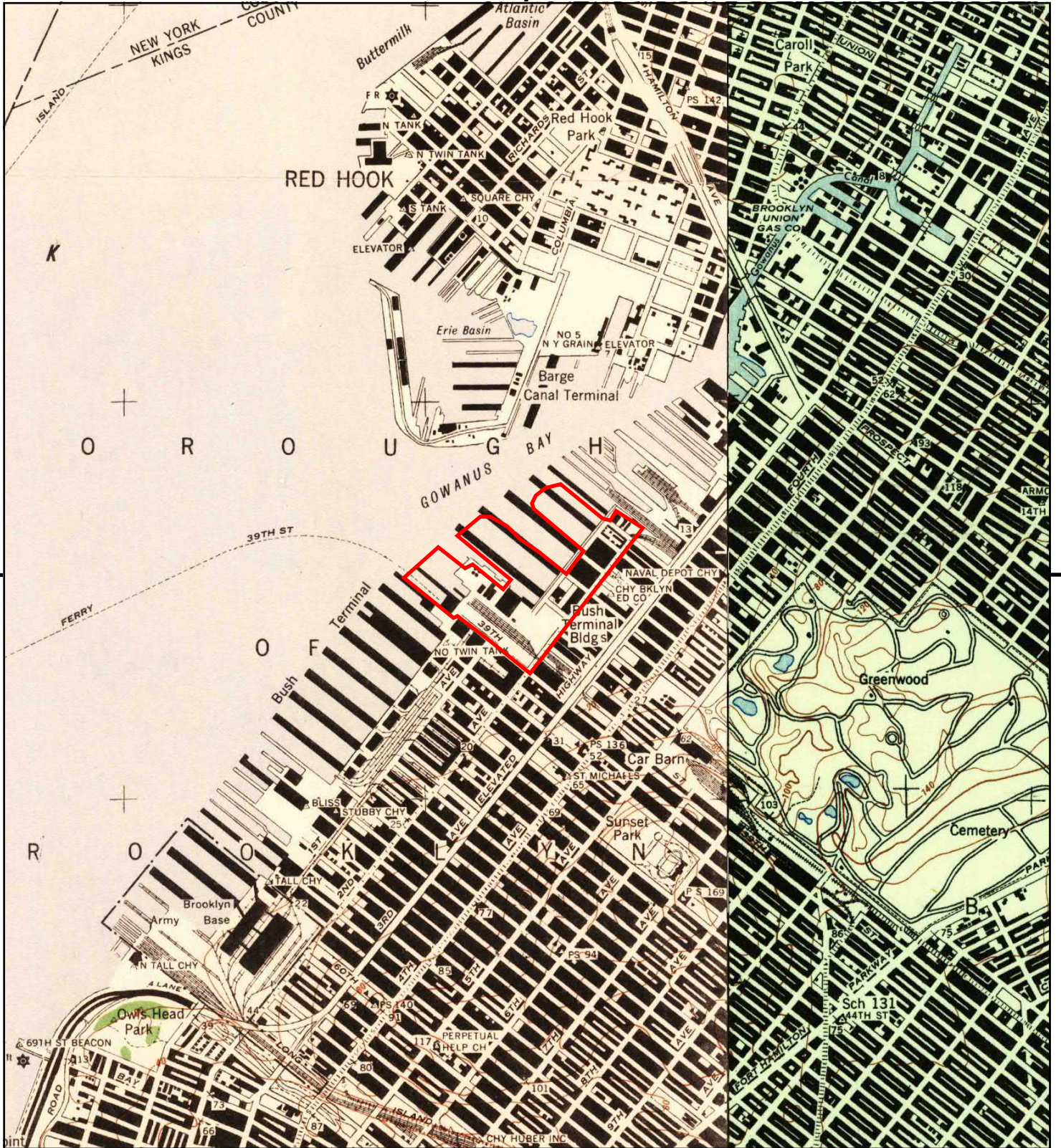


TP, Jersey City, 1955, 7.5-minute  
NE, Brooklyn, 1956, 7.5-minute

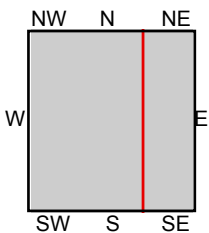
SITE NAME: South Brooklyn Marine Terminal  
ADDRESS: 269 37th Street  
Brooklyn, NY 11232  
CLIENT: AECOM







This report includes information from the following map sheet(s).



TP, Jersey City, 1947, 7.5-minute  
NE, Brooklyn, 1947, 7.5-minute

**SITE NAME:** South Brooklyn Marine Terminal  
**ADDRESS:** 269 37th Street  
Brooklyn, NY 11232  
**CLIENT:** AECOM



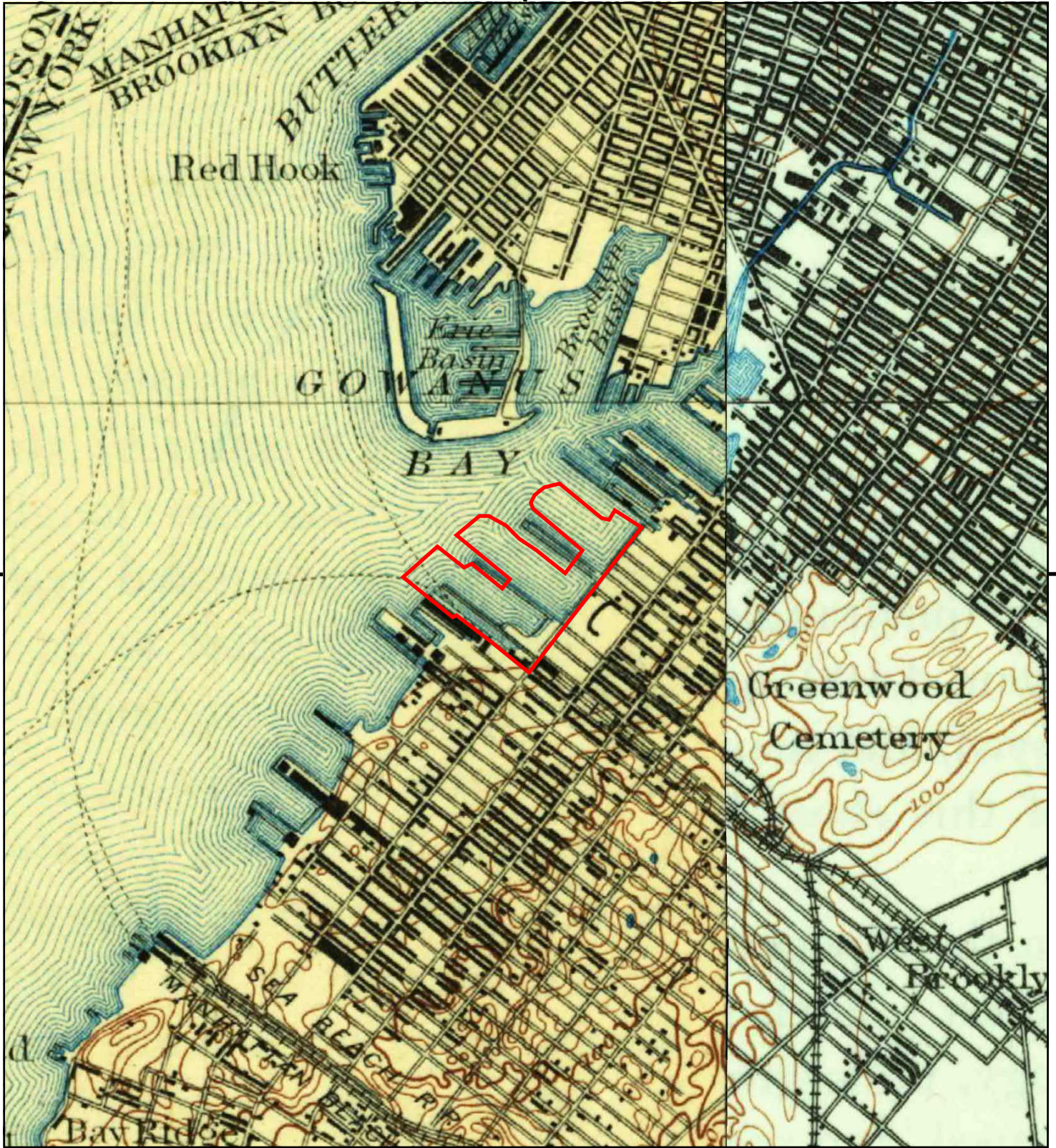




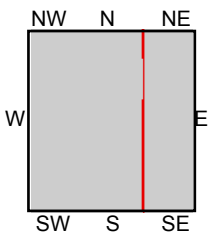








This report includes information from the following map sheet(s).

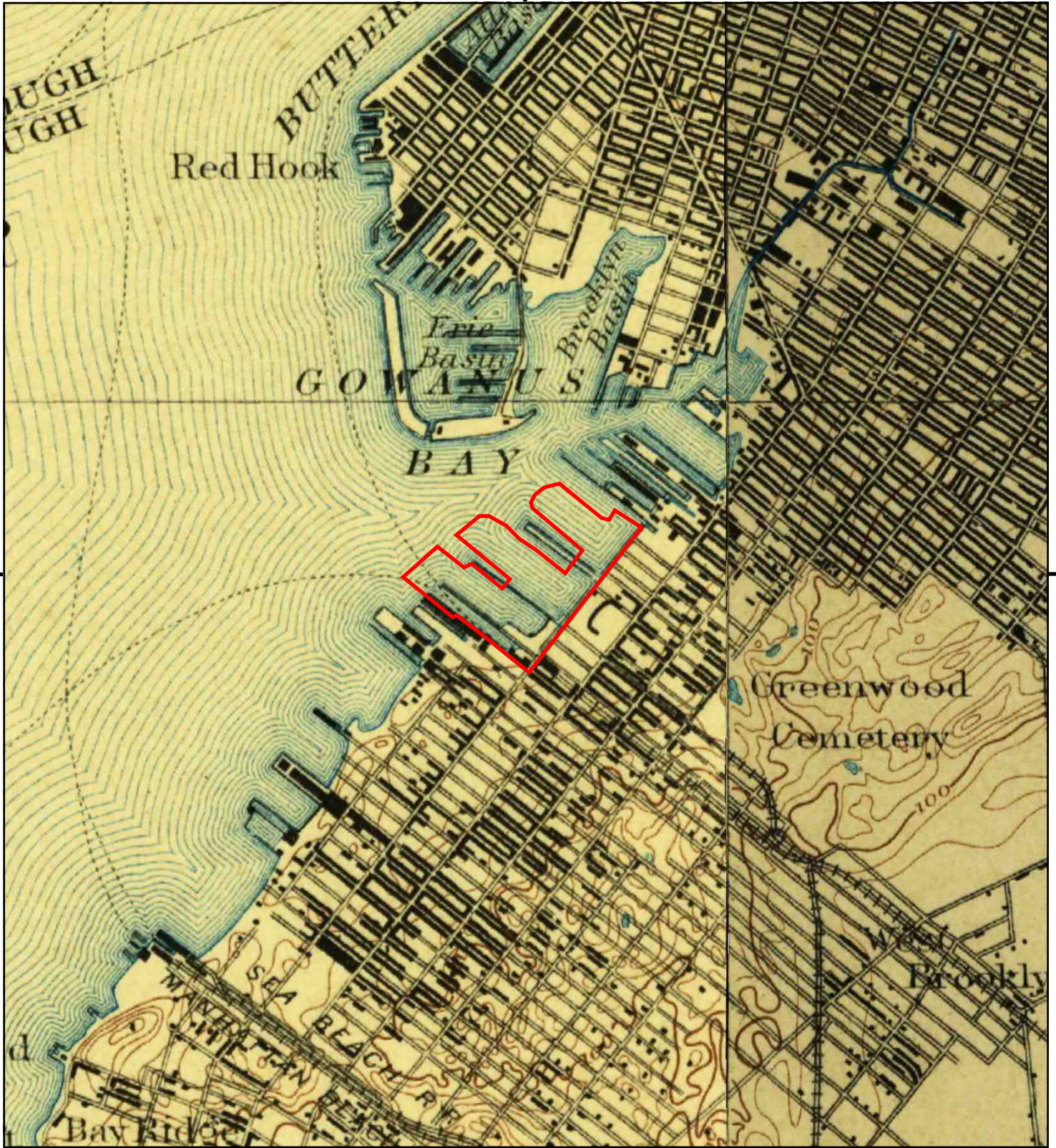


TP, Staten Island, 1900, 15-minute  
E, Brooklyn, 1900, 15-minute

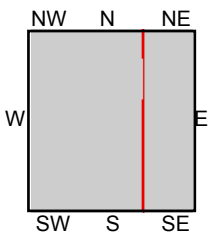
**SITE NAME:** South Brooklyn Marine Terminal  
**ADDRESS:** 269 37th Street  
Brooklyn, NY 11232  
**CLIENT:** AECOM







This report includes information from the following map sheet(s).

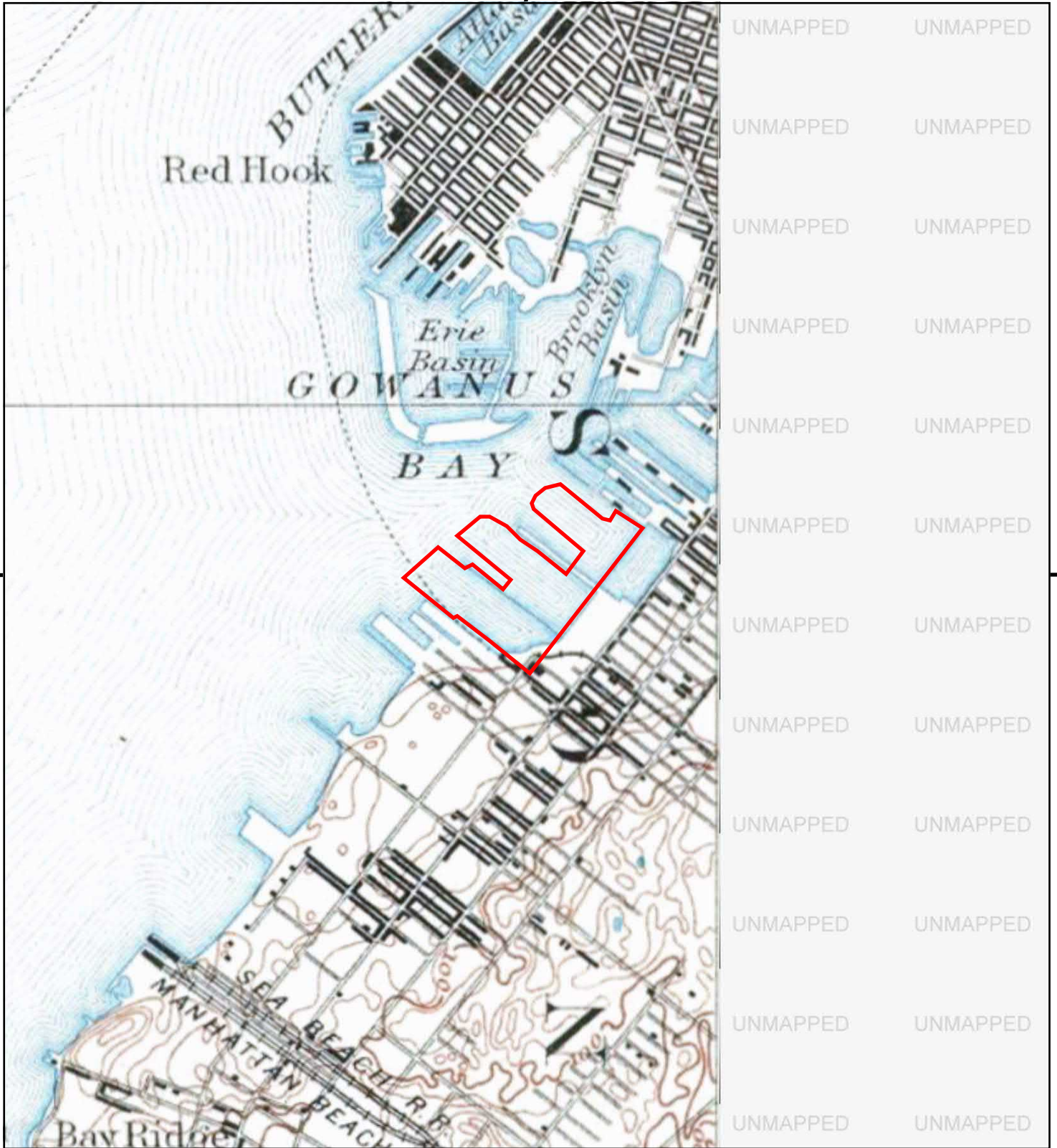


TP, Staten Island, 1898, 15-minute  
E, Brooklyn, 1898, 15-minute

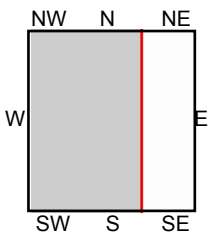
**SITE NAME:** South Brooklyn Marine Terminal  
**ADDRESS:** 269 37th Street  
Brooklyn, NY 11232  
**CLIENT:** AECOM







This report includes information from the following map sheet(s).



TP, STATEN ISLAND, 1891, 15-minute

**SITE NAME:** South Brooklyn Marine Terminal  
**ADDRESS:** 269 37th Street  
 Brooklyn, NY 11232  
**CLIENT:** AECOM



South Brooklyn Marine Terminal

269 37th Street

Brooklyn, NY 11232

Inquiry Number: 5121817.3

December 01, 2017

## Certified Sanborn® Map Report



6 Armstrong Road, 4th floor  
Shelton, CT 06484  
Toll Free: 800.352.0050  
[www.edrnet.com](http://www.edrnet.com)

# Certified Sanborn® Map Report

12/01/17

**Site Name:**

South Brooklyn Marine Termin:  
269 37th Street  
Brooklyn, NY 11232  
EDR Inquiry # 5121817.3

**Client Name:**

AECOM  
125 Broad St  
New York, NY 10004-0000  
Contact: Nelson J. Abrams



The Sanborn Library has been searched by EDR and maps covering the target property location as provided by AECOM were identified for the years listed below. The Sanborn Library is the largest, most complete collection of fire insurance maps. The collection includes maps from Sanborn, Bromley, Perris & Browne, Hopkins, Barlow, and others. Only Environmental Data Resources Inc. (EDR) is authorized to grant rights for commercial reproduction of maps by the Sanborn Library LLC, the copyright holder for the collection. Results can be authenticated by visiting [www.edrnet.com/sanborn](http://www.edrnet.com/sanborn).

The Sanborn Library is continually enhanced with newly identified map archives. This report accesses all maps in the collection as of the day this report was generated.

**Certified Sanborn Results:**

**Certification #** B869-444C-BDE9  
**PO #** 60558675  
**Project** South Brooklyn Marine Terminal

**Maps Provided:**

|      |      |      |      |
|------|------|------|------|
| 2007 | 1994 | 1980 | 1906 |
| 2006 | 1993 | 1979 | 1888 |
| 2005 | 1992 | 1978 |      |
| 2004 | 1991 | 1965 |      |
| 2003 | 1988 | 1951 |      |
| 2002 | 1987 | 1928 |      |
| 2001 | 1985 | 1926 |      |
| 1995 | 1982 | 1922 |      |



Sanborn® Library search results

Certification #: B869-444C-BDE9

The Sanborn Library includes more than 1.2 million fire insurance maps from Sanborn, Bromley, Perris & Browne, Hopkins, Barlow and others which track historical property usage in approximately 12,000 American cities and towns. Collections searched:

- Library of Congress
- University Publications of America
- EDR Private Collection

*The Sanborn Library LLC Since 1866™*

**Limited Permission To Make Copies**

AECOM (the client) is permitted to make up to FIVE photocopies of this Sanborn Map transmittal and each fire insurance map accompanying this report solely for the limited use of its customer. No one other than the client is authorized to make copies. Upon request made directly to an EDR Account Executive, the client may be permitted to make a limited number of additional photocopies. This permission is conditioned upon compliance by the client, its customer and their agents with EDR's copyright policy; a copy of which is available upon request.

**Disclaimer - Copyright and Trademark Notice**

This Report contains certain information obtained from a variety of public and other sources reasonably available to Environmental Data Resources, Inc. It cannot be concluded from this Report that coverage information for the target and surrounding properties does not exist from other sources. NO WARRANTY EXPRESSED OR IMPLIED, IS MADE WHATSOEVER IN CONNECTION WITH THIS REPORT. ENVIRONMENTAL DATA RESOURCES, INC. SPECIFICALLY DISCLAIMS THE MAKING OF ANY SUCH WARRANTIES, INCLUDING WITHOUT LIMITATION, MERCHANTABILITY OR FITNESS FOR A PARTICULAR USE OR PURPOSE. ALL RISK IS ASSUMED BY THE USER. IN NO EVENT SHALL ENVIRONMENTAL DATA RESOURCES, INC. BE LIABLE TO ANYONE, WHETHER ARISING OUT OF ERRORS OR OMISSIONS, NEGLIGENCE, ACCIDENT OR ANY OTHER CAUSE, FOR ANY LOSS OF DAMAGE, INCLUDING, WITHOUT LIMITATION, SPECIAL, INCIDENTAL, CONSEQUENTIAL, OR EXEMPLARY DAMAGES. ANY LIABILITY ON THE PART OF ENVIRONMENTAL DATA RESOURCES, INC. IS STRICTLY LIMITED TO A REFUND OF THE AMOUNT PAID FOR THIS REPORT. Purchaser accepts this Report "AS IS". Any analyses, estimates, ratings, environmental risk levels or risk codes provided in this Report are provided for illustrative purposes only, and are not intended to provide, nor should they be interpreted as providing any facts regarding, or prediction or forecast of, any environmental risk for any property. Only a Phase I Environmental Site Assessment performed by an environmental professional can provide information regarding the environmental risk for any property. Additionally, the information provided in this Report is not to be construed as legal advice. Copyright 2017 by Environmental Data Resources, Inc. All rights reserved. Reproduction in any media or format, in whole or in part, of any report or map of Environmental Data Resources, Inc., or its affiliates, is prohibited without prior written permission.

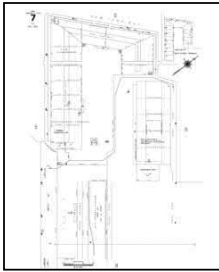
EDR and its logos (including Sanborn and Sanborn Map) are trademarks of Environmental Data Resources, Inc. or its affiliates. All other trademarks used herein are the property of their respective owners.

## Sanborn Sheet Key

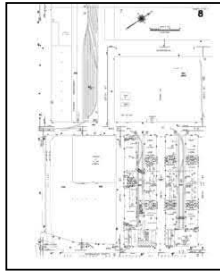
This Certified Sanborn Map Report is based upon the following Sanborn Fire Insurance map sheets.



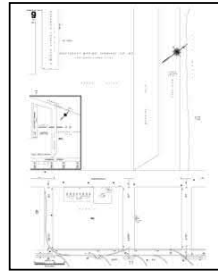
### 2007 Source Sheets



Volume 6, Sheet 7  
2007




Volume 6, Sheet 8  
2007

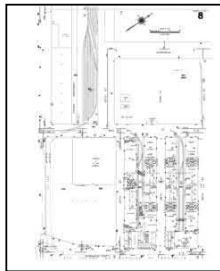


Volume 6, Sheet 9  
2007

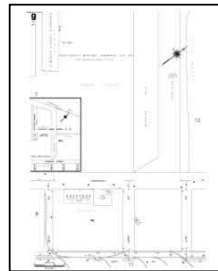
### 2006 Source Sheets



Volume 6, Sheet 7  
2006

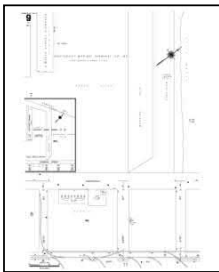


Volume 6, Sheet 8  
2006




Volume 6, Sheet 9  
2006

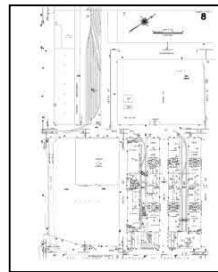
### 2005 Source Sheets



Volume 6, Sheet 9  
2005

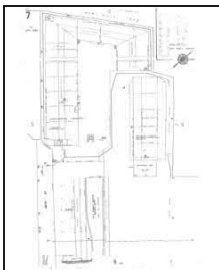


Volume 6, Sheet 7  
2005




Volume 6, Sheet 8  
2005

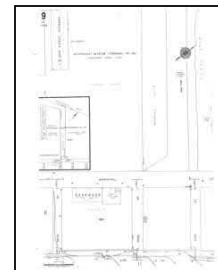
### 2004 Source Sheets



Volume 6, Sheet 7  
2004



Volume 6, Sheet 8  
2004



Volume 6, Sheet 9  
2004




## Sanborn Sheet Key

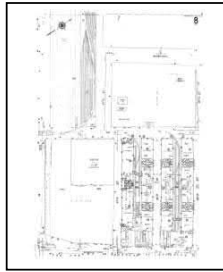
This Certified Sanborn Map Report is based upon the following Sanborn Fire Insurance map sheets.



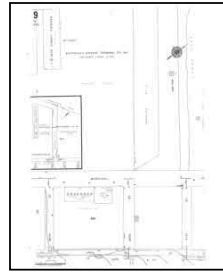
### 2003 Source Sheets



Volume 6, Sheet 7  
2003

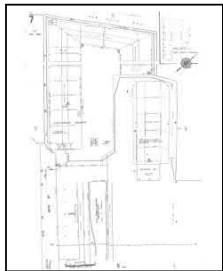


Volume 6, Sheet 8  
2003

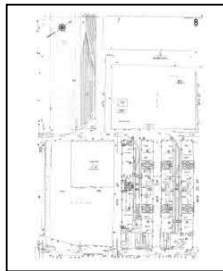


Volume 6, Sheet 9  
2003

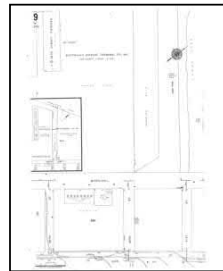
### 2002 Source Sheets



Volume 6, Sheet 7  
2002

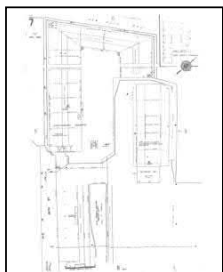


Volume 6, Sheet 8  
2002

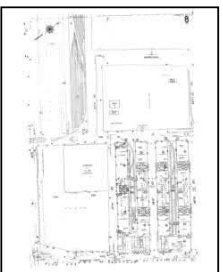


Volume 6, Sheet 9  
2002

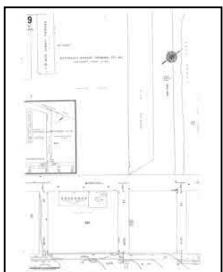
### 2001 Source Sheets



Volume 6, Sheet 7  
2001



Volume 6, Sheet 8  
2001

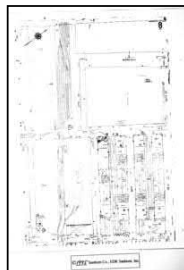


Volume 6, Sheet 9  
2001


### 1995 Source Sheets



Volume 6, Sheet 7  
1995



Volume 6, Sheet 8  
1995



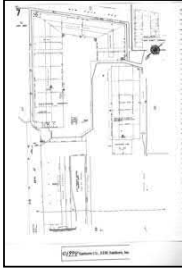
Volume 6, Sheet 9  
1995

## Sanborn Sheet Key

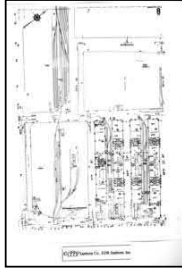
This Certified Sanborn Map Report is based upon the following Sanborn Fire Insurance map sheets.



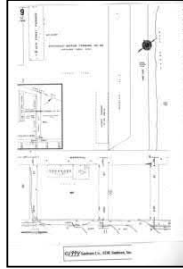
### 1994 Source Sheets



Volume 6, Sheet 7  
1994

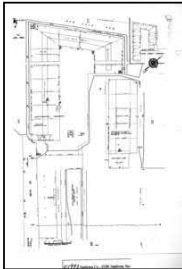


Volume 6, Sheet 8  
1994

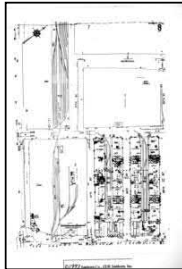


Volume 6, Sheet 9  
1994

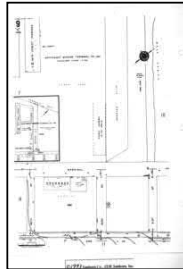
### 1993 Source Sheets



Volume 6, Sheet 7  
1993

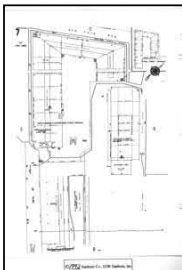


Volume 6, Sheet 8  
1993

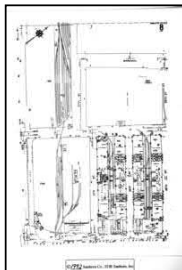


Volume 6, Sheet 9  
1993

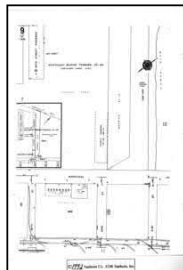
### 1992 Source Sheets



Volume 6, Sheet 7  
1992

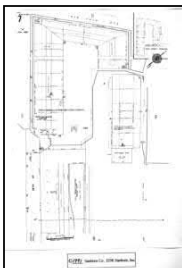


Volume 6, Sheet 8  
1992

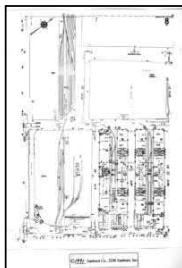


Volume 6, Sheet 9  
1992


### 1991 Source Sheets



Volume 6, Sheet 7  
1991



Volume 6, Sheet 8  
1991



Volume 6, Sheet 9  
1991

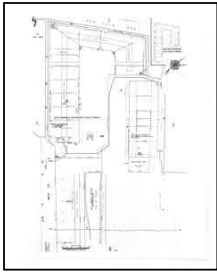


## Sanborn Sheet Key

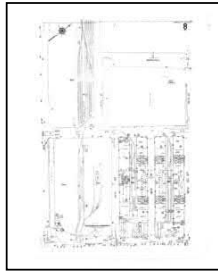
This Certified Sanborn Map Report is based upon the following Sanborn Fire Insurance map sheets.



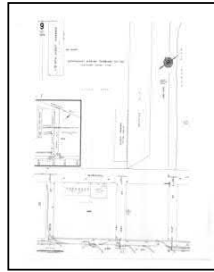
### 1988 Source Sheets



Volume 6, Sheet 7  
1988




Volume 6, Sheet 8  
1988

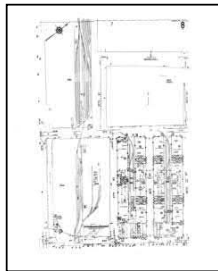


Volume 6, Sheet 8  
1988

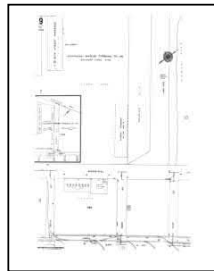
### 1987 Source Sheets



Volume 6, Sheet 7  
1987

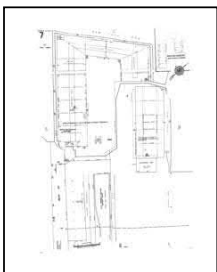


Volume 6, Sheet 8  
1987




Volume 6, Sheet 8  
1987

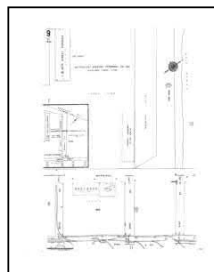
### 1985 Source Sheets



Volume 6, Sheet 7  
1985




Volume 6, Sheet 8  
1985



Volume 6, Sheet 9  
1985

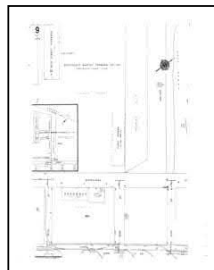
### 1982 Source Sheets



Volume 6, Sheet 8  
1982



Volume 6, Sheet 7  
1982



Volume 6, Sheet 9  
1982

**Sanborn Sheet Key**

This Certified Sanborn Map Report is based upon the following Sanborn Fire Insurance map sheets.




**1980 Source Sheets**




Volume 6, Sheet 7  
1980




Volume 6, Sheet 8  
1980



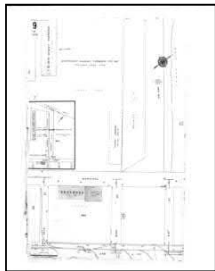
Volume 6, Sheet 9  
1980



Volume 6, Sheet 7  
1980

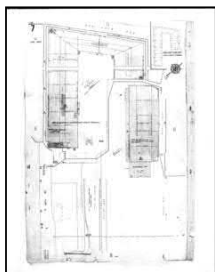


Volume 6, Sheet 8  
1980




Volume 6, Sheet 9  
1980


**1979 Source Sheets**



Volume 6, Sheet 7  
1979

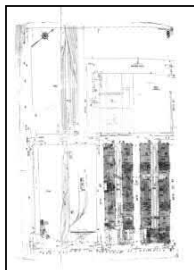


Volume 6, Sheet 8  
1979



Volume 6, Sheet 9  
1979


**1978 Source Sheets**



Volume 6, Sheet 8  
1978



Volume 6, Sheet 9  
1978




Volume 6, Sheet 7  
1978

## Sanborn Sheet Key

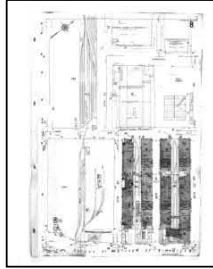
This Certified Sanborn Map Report is based upon the following Sanborn Fire Insurance map sheets.




### 1965 Source Sheets



Volume 6, Sheet 7  
1965




Volume 6, Sheet 8  
1965

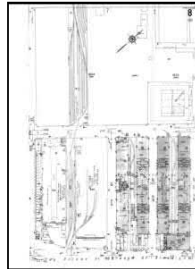


Volume 6, Sheet 9  
1965


### 1951 Source Sheets



Volume 6, Sheet 7  
1951




Volume 6, Sheet 8  
1951

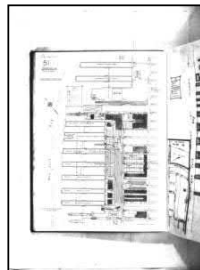


Volume 6, Sheet 9  
1951

### 1928 Source Sheets

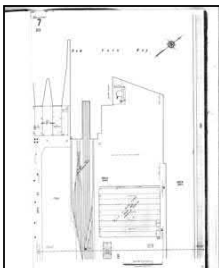


Volume Pier Maps, Sheet 50  
1928

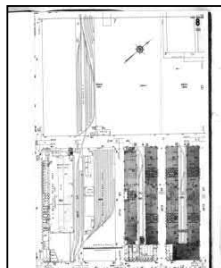


Volume Pier Maps, Sheet 51  
1928

### 1926 Source Sheets



Volume 6, Sheet 7  
1926



Volume 6, Sheet 8  
1926

## Sanborn Sheet Key

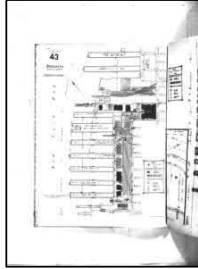
This Certified Sanborn Map Report is based upon the following Sanborn Fire Insurance map sheets.



### 1922 Source Sheets

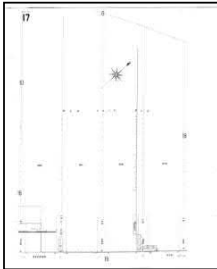


Volume Pier Maps, Sheet 42  
1922

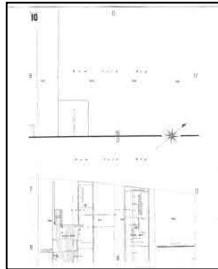


Volume Pier Maps, Sheet 43  
1922

### 1906 Source Sheets

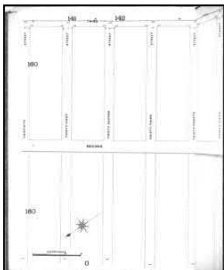


Volume 6, Sheet 17  
1906

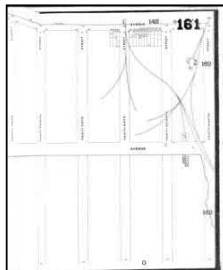


Volume 6, Sheet 10  
1906

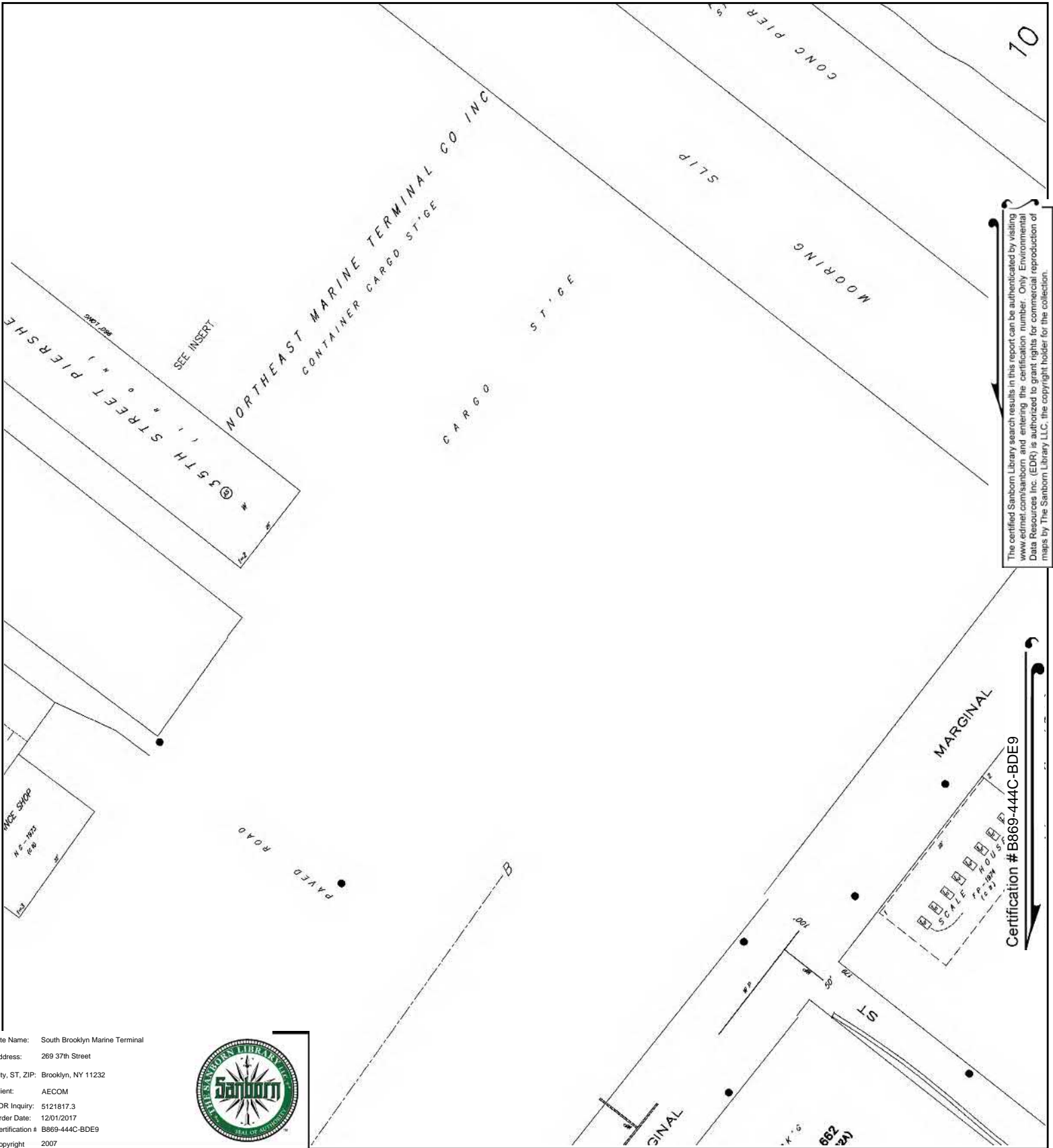
### 1888 Source Sheets



Volume 6, Sheet 161  
1888



Volume 6, Sheet 161  
1888



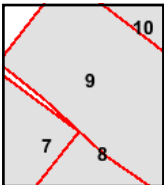
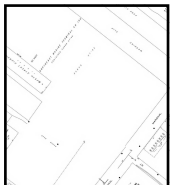
The certified Sanborn Library search results in this report can be authenticated by visiting [www.edrnet.com/sanborn](http://www.edrnet.com/sanborn) and entering the certification number. Only Environmental Data Resources Inc. (EDR) is authorized to grant rights for commercial reproduction of maps by The Sanborn Library LLC, the copyright holder for the collection.

Certification # B869-444C-BDE9

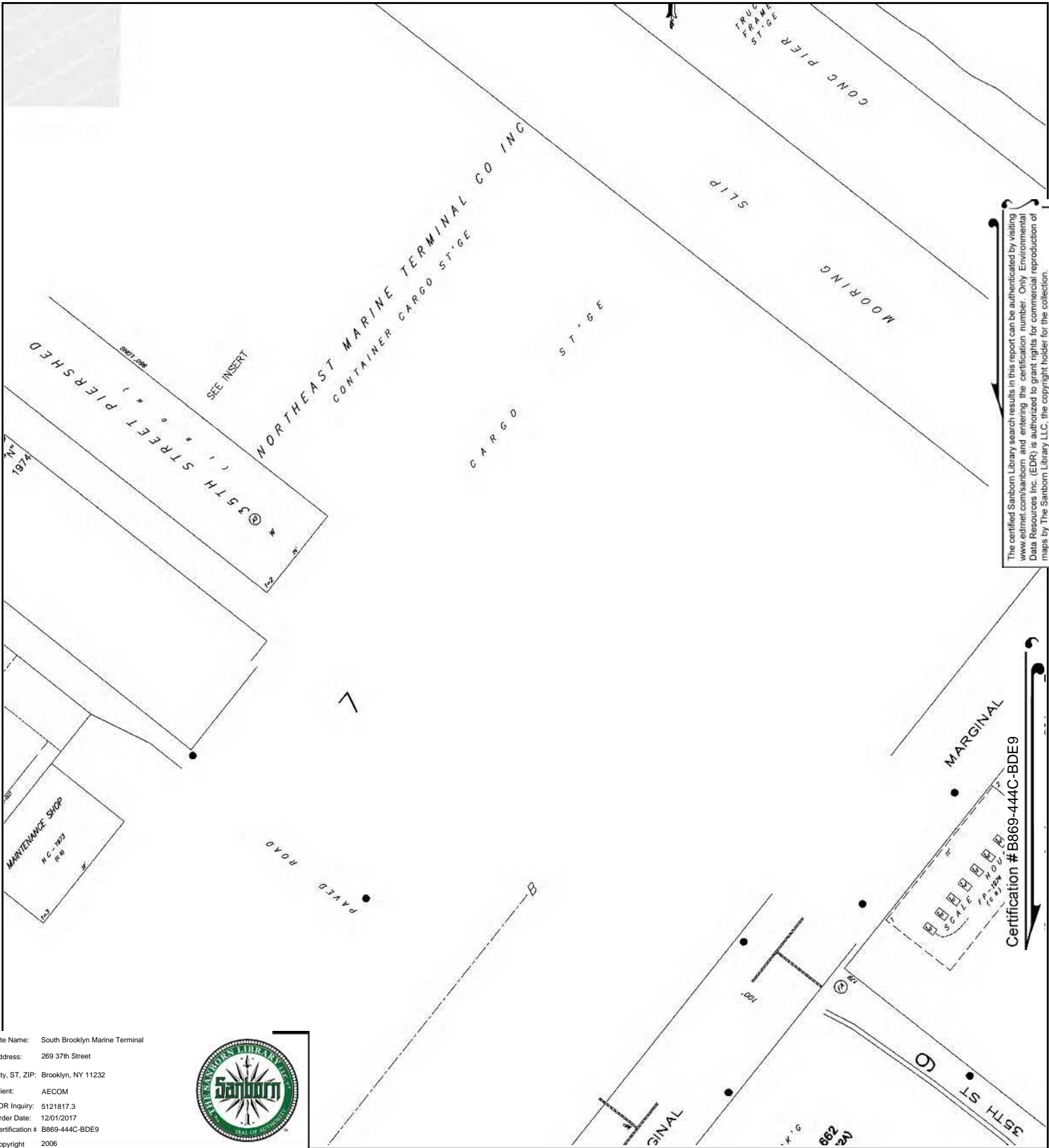
Site Name: South Brooklyn Marine Terminal  
 Address: 269 37th Street  
 City, ST, ZIP: Brooklyn, NY 11232  
 Client: AECOM  
 EDR Inquiry: 5121817.3  
 Order Date: 12/01/2017  
 Certification # B869-444C-BDE9  
 Copyright: 2007



This Certified Sanborn Map combines the following sheets. Outlined areas indicate map sheets within the collection.



Volume 6, Sheet 9  
 Volume 6, Sheet 8  
 Volume 6, Sheet 7



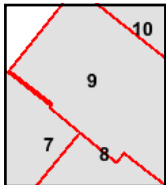
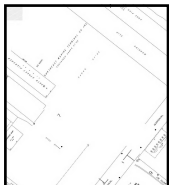
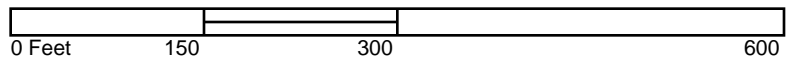
The certified Sanborn Library search results in this report can be authenticated by visiting [www.edr.com/sanborn](http://www.edr.com/sanborn) and entering the certification number. Only Environmental Data Resources Inc. (EDR) is authorized to grant rights for commercial reproduction of maps by The Sanborn Library LLC, the copyright holder for the collection.

Certification # B869-444C-BDE9

Site Name: South Brooklyn Marine Terminal  
 Address: 269 37th Street  
 City, ST, ZIP: Brooklyn, NY 11232  
 Client: AECOM  
 EDR Inquiry: 5121817.3  
 Order Date: 12/01/2017  
 Certification # B869-444C-BDE9  
 Copyright: 2006



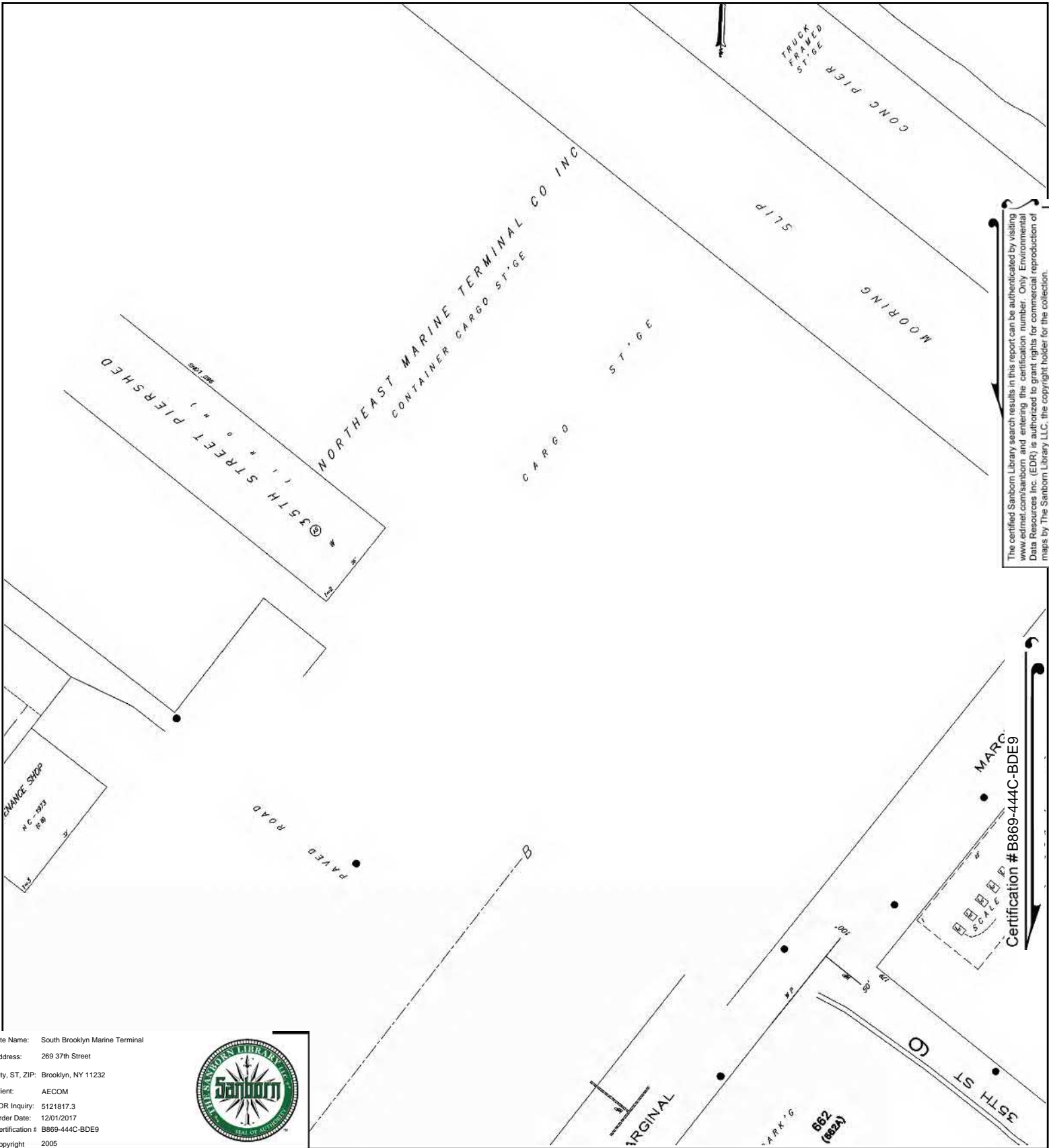
This Certified Sanborn Map combines the following sheets. Outlined areas indicate map sheets within the collection.



Volume 6, Sheet 9  
 Volume 6, Sheet 8  
 Volume 6, Sheet 7





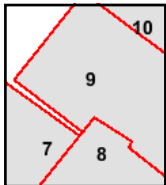
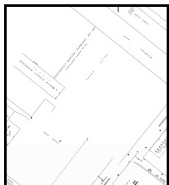
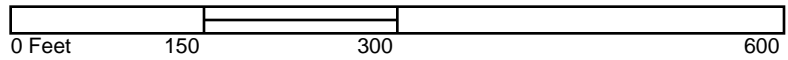


The certified Sanborn Library search results in this report can be authenticated by visiting [www.edr.com/sanborn](http://www.edr.com/sanborn) and entering the certification number. Only Environmental Data Resources Inc. (EDR) is authorized to grant rights for commercial reproduction of maps by The Sanborn Library LLC, the copyright holder for the collection.

Site Name: South Brooklyn Marine Terminal  
 Address: 269 37th Street  
 City, ST, ZIP: Brooklyn, NY 11232  
 Client: AECOM  
 EDR Inquiry: 5121817.3  
 Order Date: 12/01/2017  
 Certification #: B869-444C-BDE9  
 Copyright: 2005

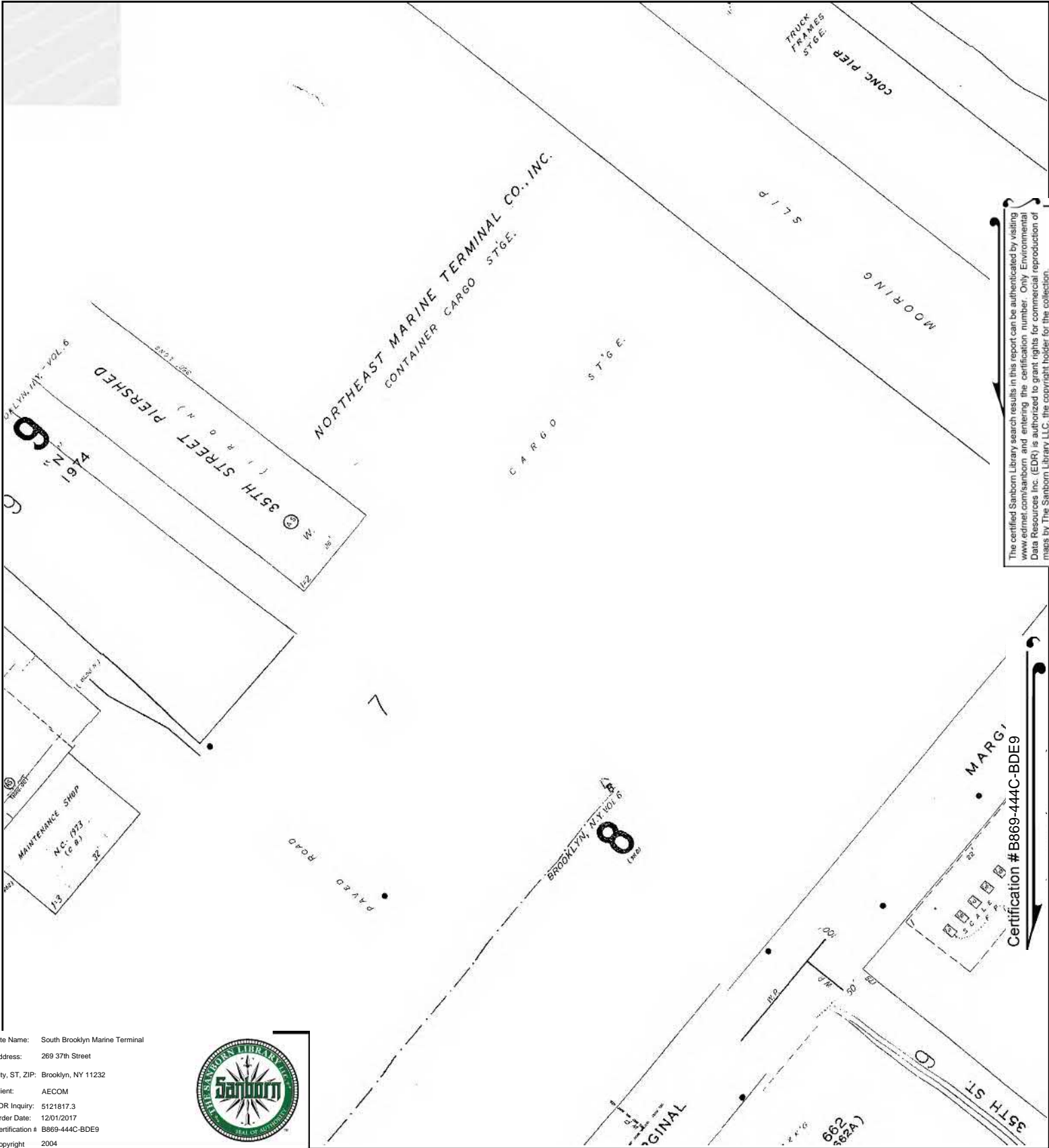


This Certified Sanborn Map combines the following sheets.  
 Outlined areas indicate map sheets within the collection.



Volume 6, Sheet 8  
 Volume 6, Sheet 7  
 Volume 6, Sheet 9

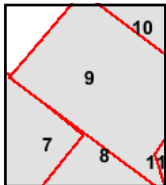
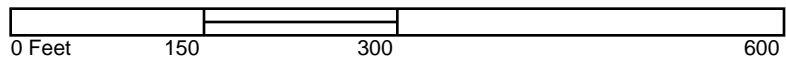




Site Name: South Brooklyn Marine Terminal  
 Address: 269 37th Street  
 City, ST, ZIP: Brooklyn, NY 11232  
 Client: AECOM  
 EDR Inquiry: 5121817.3  
 Order Date: 12/01/2017  
 Certification # B869-444C-BDE9  
 Copyright 2004



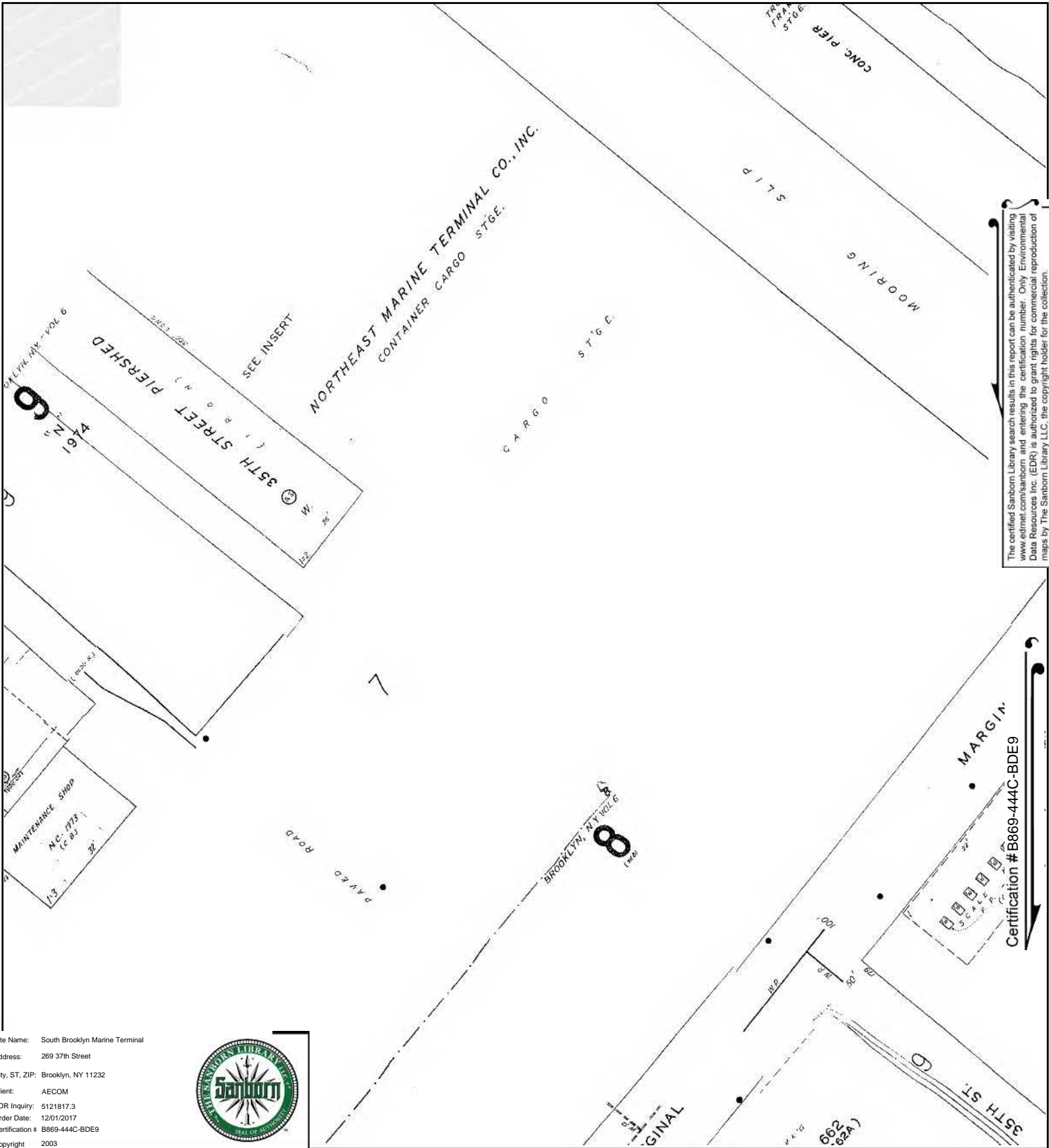
This Certified Sanborn Map combines the following sheets.  
 Outlined areas indicate map sheets within the collection.



Volume 6, Sheet 9  
 Volume 6, Sheet 8  
 Volume 6, Sheet 7



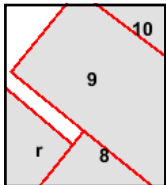
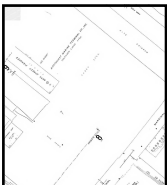




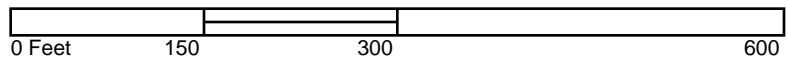
Site Name: South Brooklyn Marine Terminal  
 Address: 269 37th Street  
 City, ST, ZIP: Brooklyn, NY 11232  
 Client: AECOM  
 EDR Inquiry: 5121817.3  
 Order Date: 12/01/2017  
 Certification # B869-444C-BDE9  
 Copyright: 2003

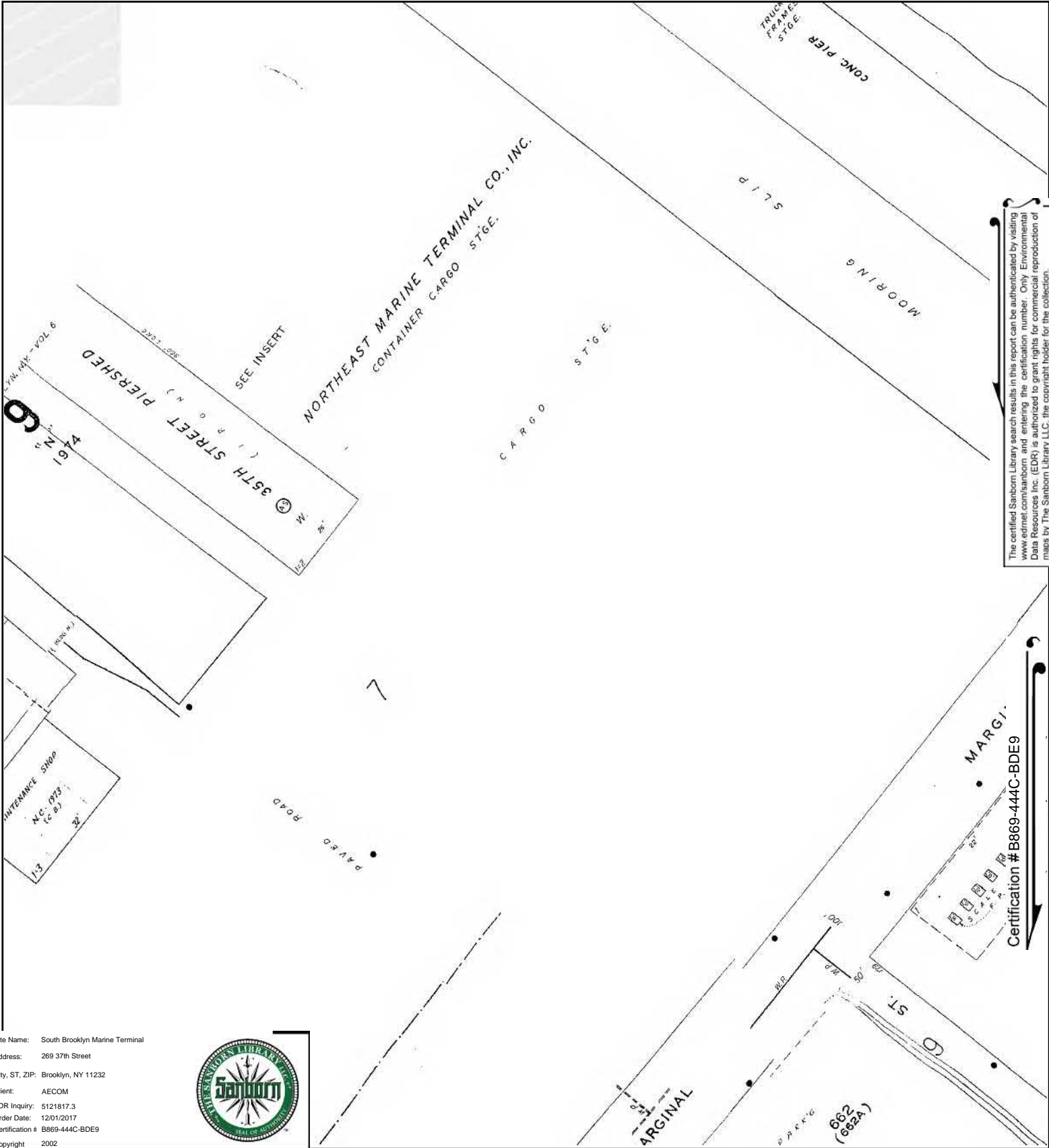


This Certified Sanborn Map combines the following sheets.  
 Outlined areas indicate map sheets within the collection.



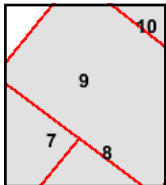
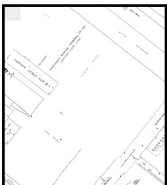
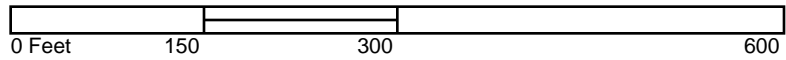
Volume 6, Sheet 9  
 Volume 6, Sheet 8  
 Volume 6, Sheet r





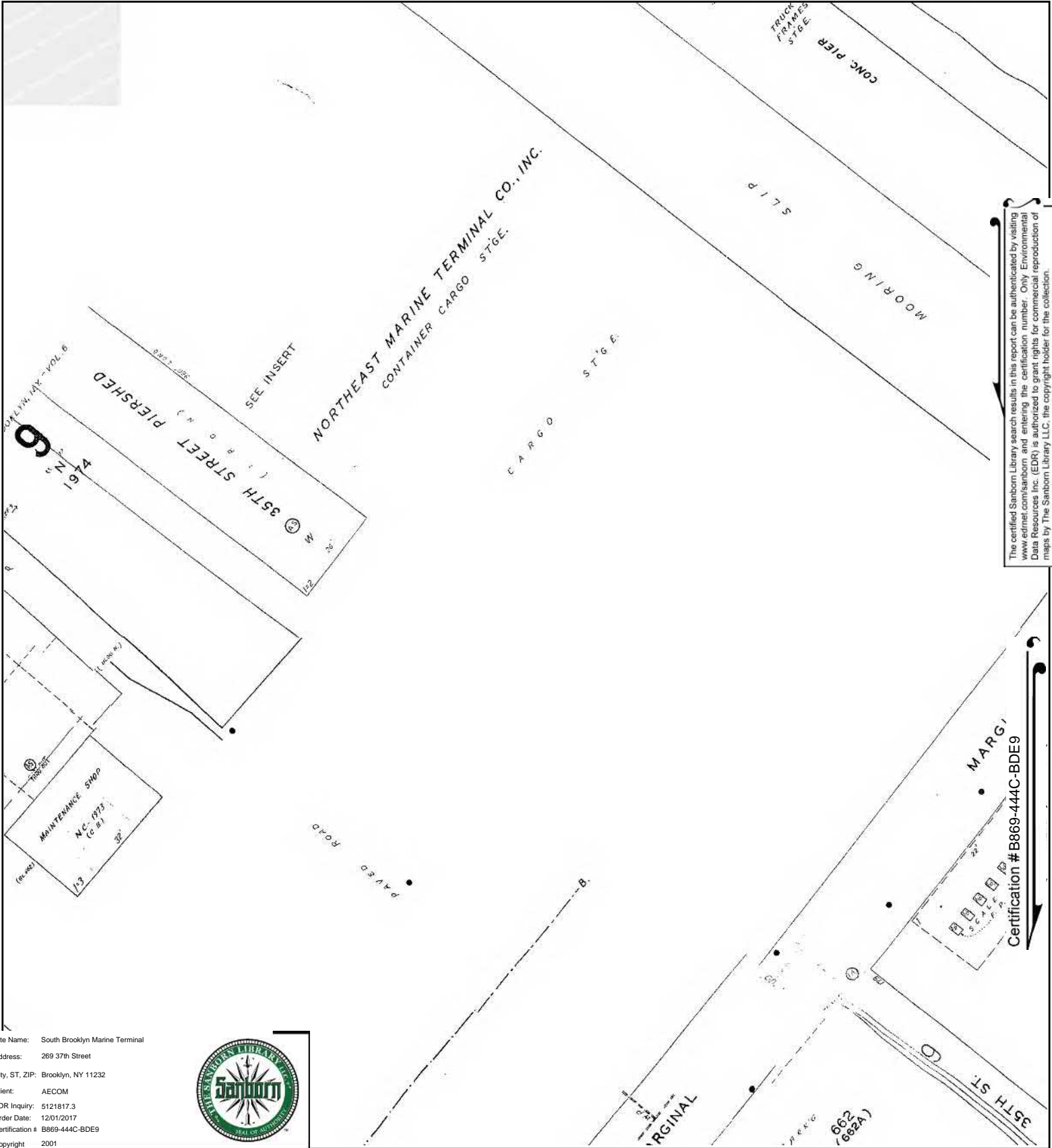
The certified Sanborn Library search results in this report can be authenticated by visiting [www.edr.com/sanborn](http://www.edr.com/sanborn) and entering the certification number. Only Environmental Data Resources Inc. (EDR) is authorized to grant rights for commercial reproduction of maps by The Sanborn Library LLC, the copyright holder for the collection.

This Certified Sanborn Map combines the following sheets. Outlined areas indicate map sheets within the collection.



Volume 6, Sheet 9  
Volume 6, Sheet 8  
Volume 6, Sheet 7



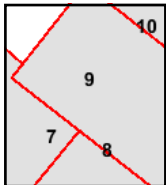
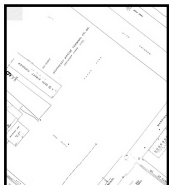


The certified Sanborn Library search results in this report can be authenticated by visiting [www.edr.com/sanborn](http://www.edr.com/sanborn) and entering the certification number. Only Environmental Data Resources Inc. (EDR) is authorized to grant rights for commercial reproduction of maps by The Sanborn Library LLC, the copyright holder for the collection.

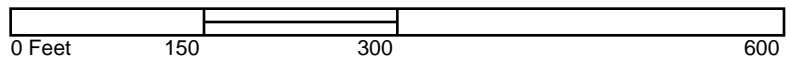
Site Name: South Brooklyn Marine Terminal  
 Address: 269 37th Street  
 City, ST, ZIP: Brooklyn, NY 11232  
 Client: AECOM  
 EDR Inquiry: 5121817.3  
 Order Date: 12/01/2017  
 Certification # B869-444C-BDE9  
 Copyright 2001



This Certified Sanborn Map combines the following sheets. Outlined areas indicate map sheets within the collection.

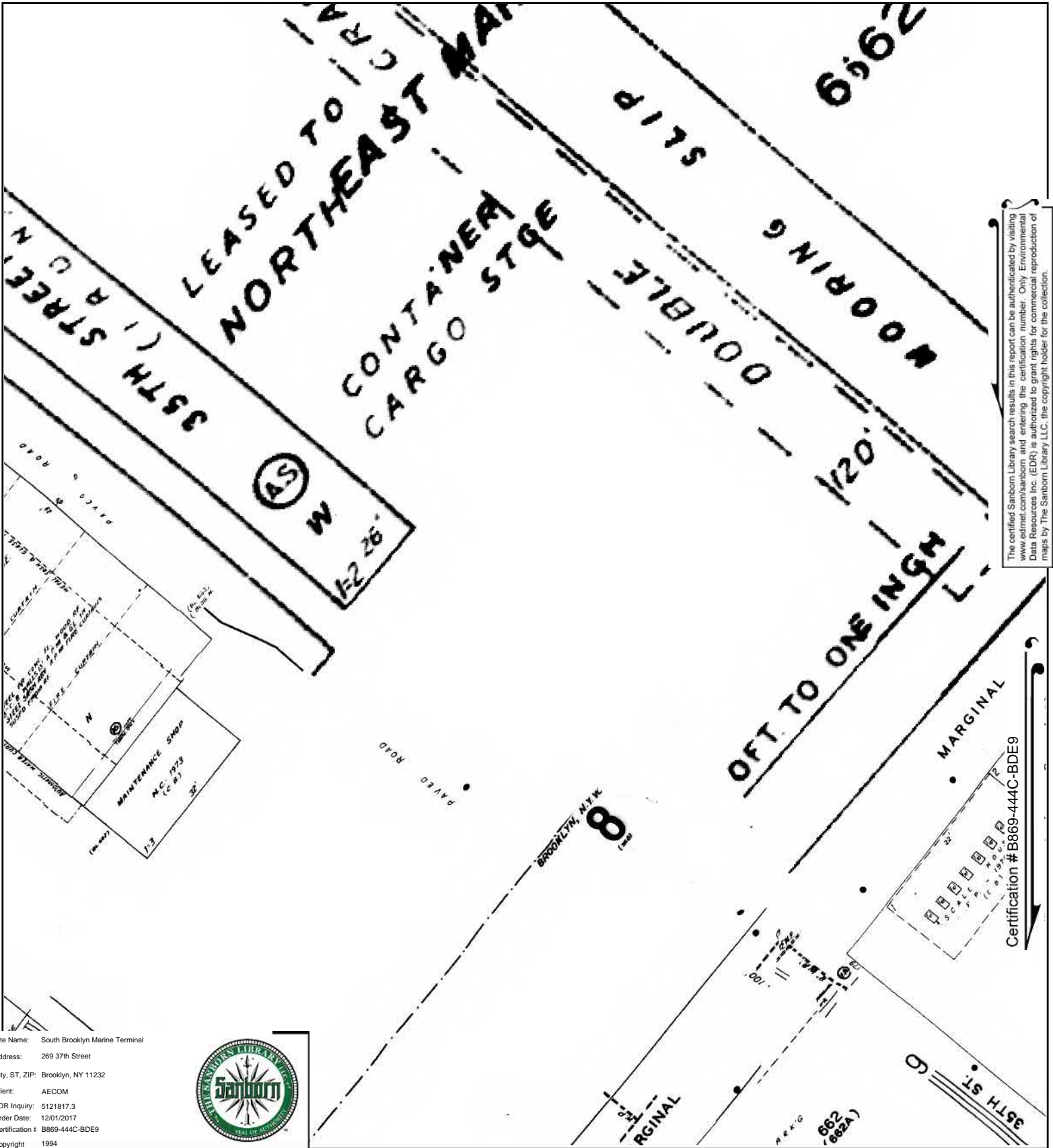


Volume 6, Sheet 9  
 Volume 6, Sheet 8  
 Volume 6, Sheet 7







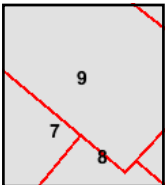
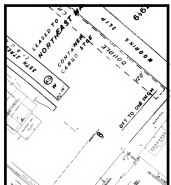
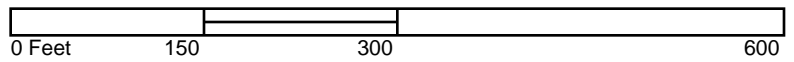


The certified Sanborn Library search results in this report can be authenticated by visiting [www.edr.com/sanborn](http://www.edr.com/sanborn) and entering the certification number. Only Environmental Data Resources Inc. (EDR) is authorized to grant rights for commercial reproduction of maps by The Sanborn Library LLC, the copyright holder for the collection.

Site Name: South Brooklyn Marine Terminal  
 Address: 269 37th Street  
 City, ST, ZIP: Brooklyn, NY 11232  
 Client: AECOM  
 EDR Inquiry: 5121817.3  
 Order Date: 12/01/2017  
 Certification # B869-444C-BDE9  
 Copyright 1994



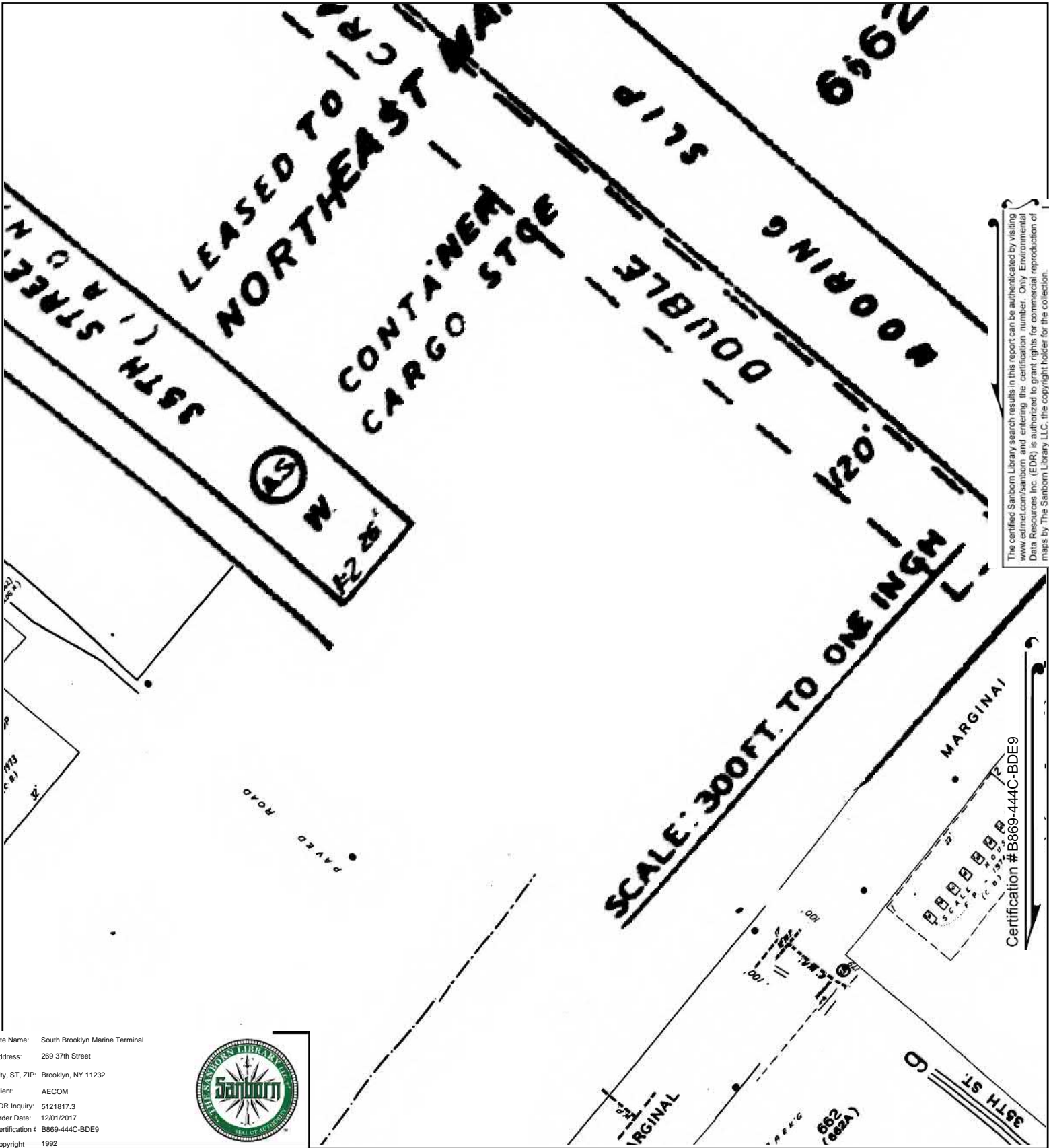
This Certified Sanborn Map combines the following sheets. Outlined areas indicate map sheets within the collection.



Volume 6, Sheet 9  
 Volume 6, Sheet 8  
 Volume 6, Sheet 7





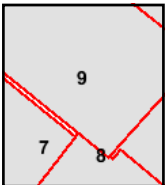
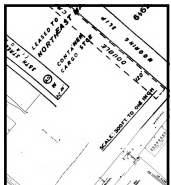


The certified Sanborn Library search results in this report can be authenticated by visiting [www.edr.com/sanborn](http://www.edr.com/sanborn) and entering the certification number. Only Environmental Data Resources Inc. (EDR) is authorized to grant rights for commercial reproduction of maps by The Sanborn Library LLC, the copyright holder for the collection.

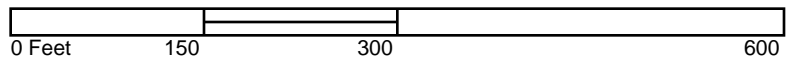
Site Name: South Brooklyn Marine Terminal  
 Address: 269 37th Street  
 City, ST, ZIP: Brooklyn, NY 11232  
 Client: AECOM  
 EDR Inquiry: 5121817.3  
 Order Date: 12/01/2017  
 Certification # B869-444C-BDE9  
 Copyright 1992



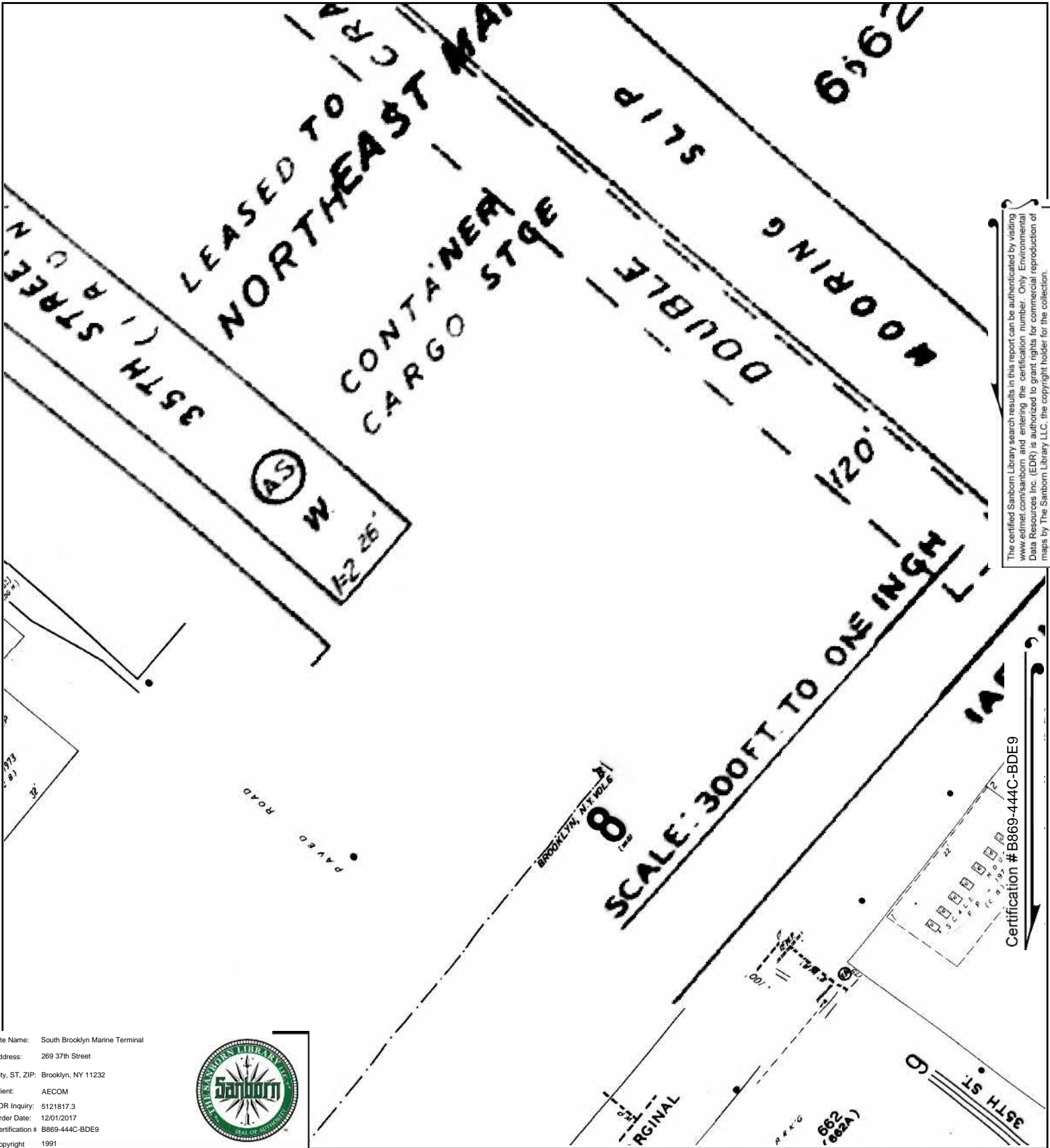
This Certified Sanborn Map combines the following sheets.  
 Outlined areas indicate map sheets within the collection.



Volume 6, Sheet 9  
 Volume 6, Sheet 8  
 Volume 6, Sheet 7





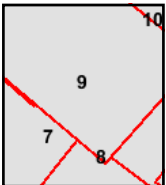
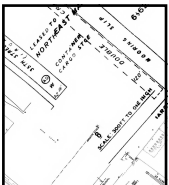


The certified Sanborn Library search results in this report can be authenticated by visiting [www.edr.com/sanborn](http://www.edr.com/sanborn) and entering the certification number. Only Environmental Data Resources Inc. (EDR) is authorized to grant rights for commercial reproduction of maps by The Sanborn Library LLC, the copyright holder for the collection.

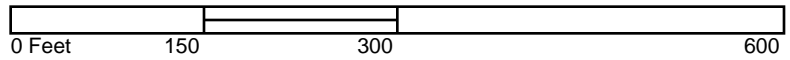
Site Name: South Brooklyn Marine Terminal  
 Address: 269 37th Street  
 City, ST, ZIP: Brooklyn, NY 11232  
 Client: AECOM  
 EDR Inquiry: 5121817.3  
 Order Date: 12/01/2017  
 Certification #: B869-444C-BDE9  
 Copyright: 1991



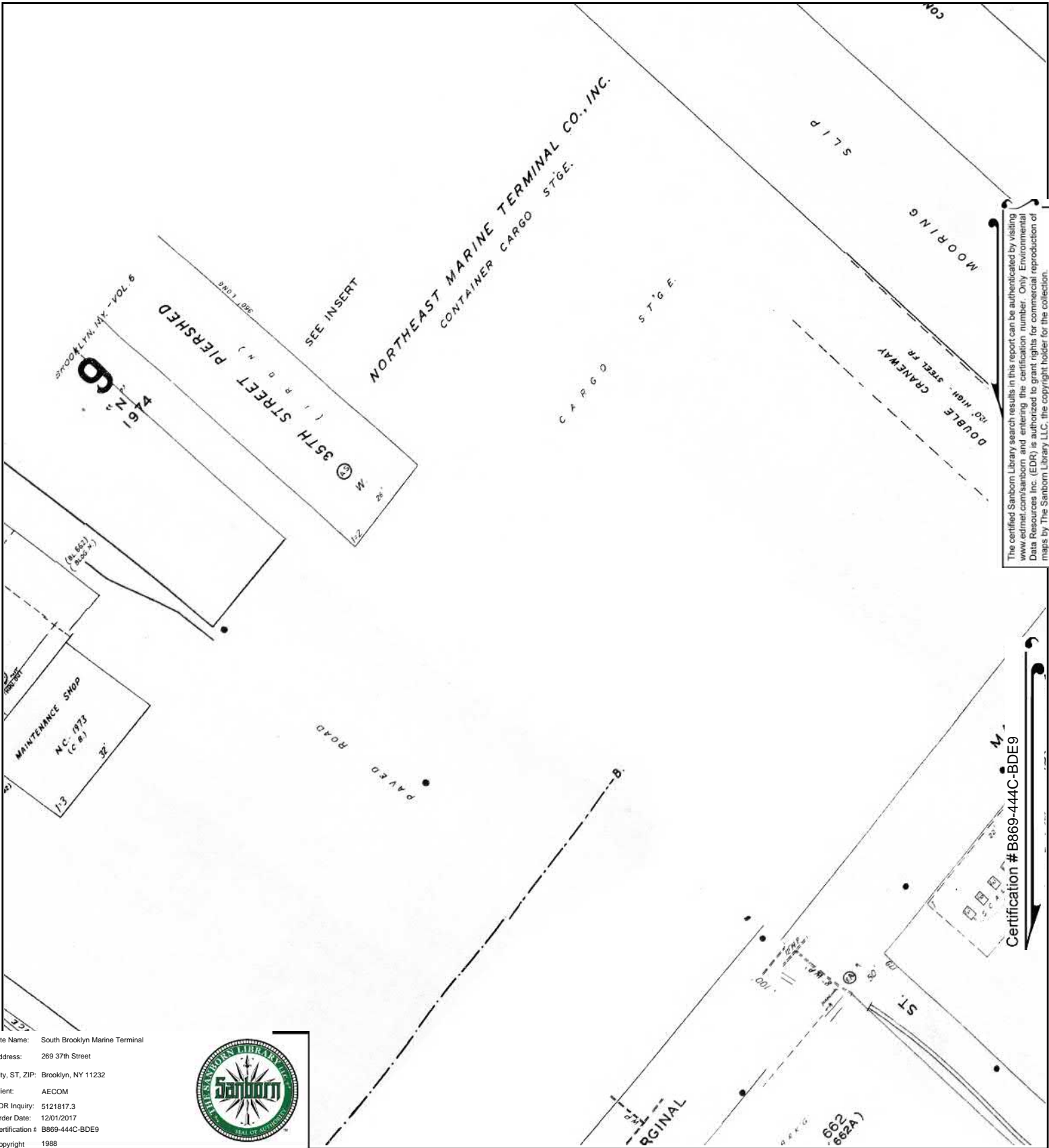
This Certified Sanborn Map combines the following sheets.  
 Outlined areas indicate map sheets within the collection.



Volume 6, Sheet 9  
 Volume 6, Sheet 8  
 Volume 6, Sheet 7





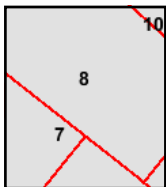


The certified Sanborn Library search results in this report can be authenticated by visiting [www.edr.com/sanborn](http://www.edr.com/sanborn) and entering the certification number. Only Environmental Data Resources Inc. (EDR) is authorized to grant rights for commercial reproduction of maps by The Sanborn Library LLC, the copyright holder for the collection.

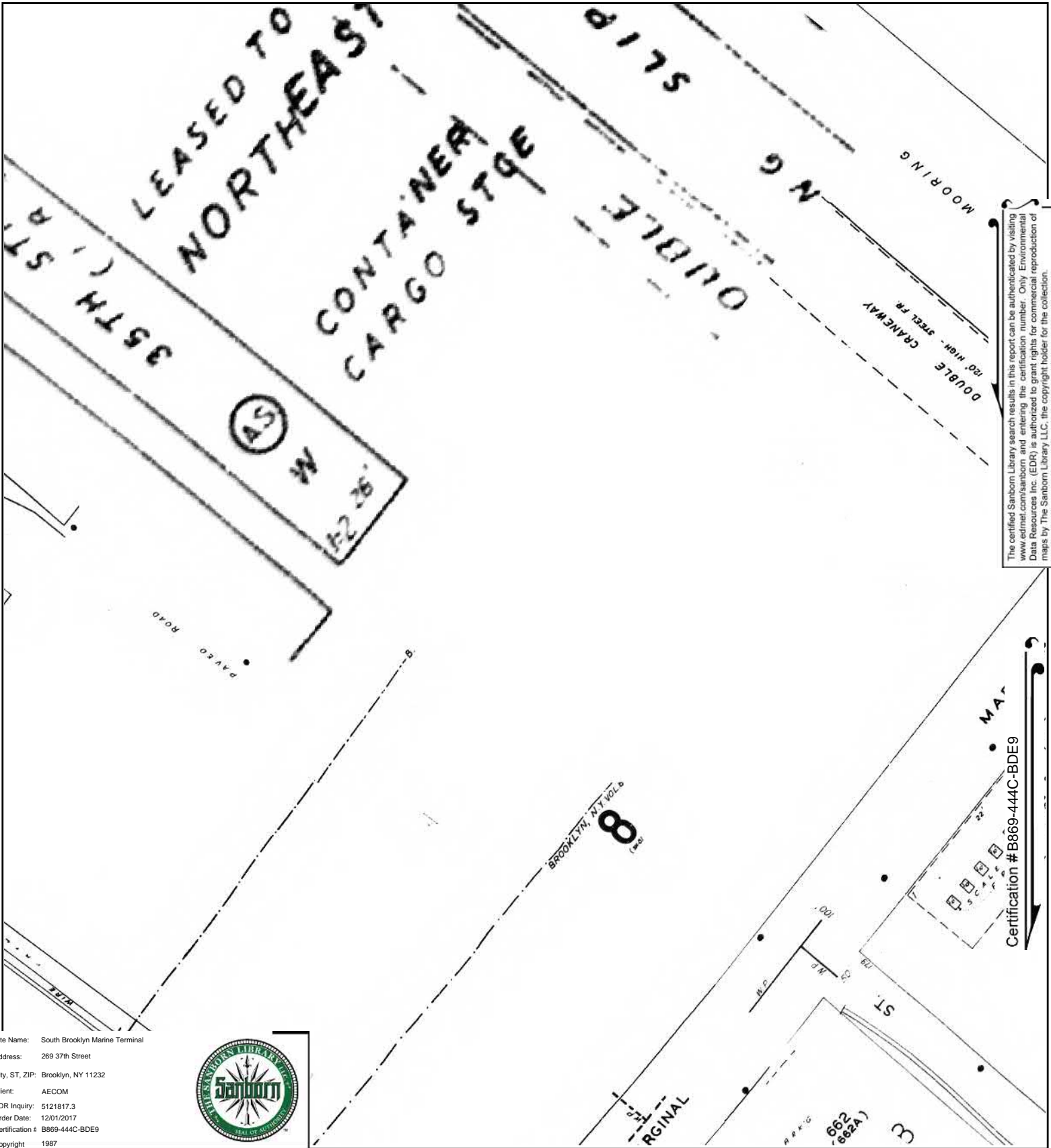
Site Name: South Brooklyn Marine Terminal  
 Address: 269 37th Street  
 City, ST, ZIP: Brooklyn, NY 11232  
 Client: AECOM  
 EDR Inquiry: 5121817.3  
 Order Date: 12/01/2017  
 Certification # B869-444C-BDE9  
 Copyright 1988



This Certified Sanborn Map combines the following sheets. Outlined areas indicate map sheets within the collection.



Volume 6, Sheet 8  
 Volume 6, Sheet 8  
 Volume 6, Sheet 7



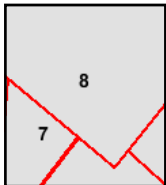
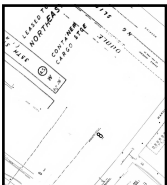
The certified Sanborn Library search results in this report can be authenticated by visiting [www.edrnet.com/sanborn](http://www.edrnet.com/sanborn) and entering the certification number. Only Environmental Data Resources Inc. (EDR) is authorized to grant rights for commercial reproduction of maps by The Sanborn Library LLC, the copyright holder for the collection.

Certification # B869-444C-BDE9

Site Name: South Brooklyn Marine Terminal  
 Address: 269 37th Street  
 City, ST, ZIP: Brooklyn, NY 11232  
 Client: AECOM  
 EDR Inquiry: 5121817.3  
 Order Date: 12/01/2017  
 Certification # B869-444C-BDE9  
 Copyright: 1987

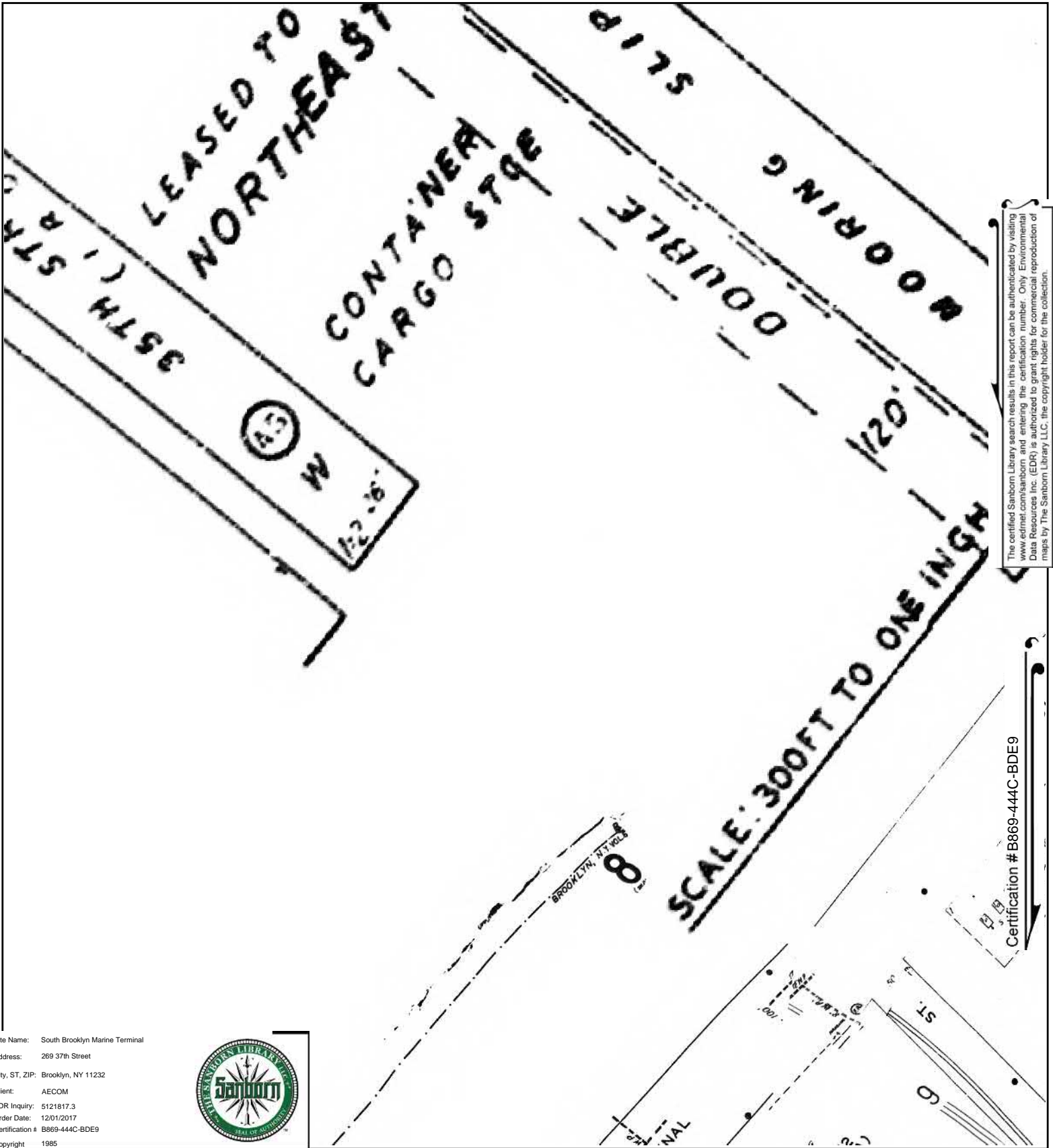


This Certified Sanborn Map combines the following sheets. Outlined areas indicate map sheets within the collection.



Volume 6, Sheet 8  
 Volume 6, Sheet 8  
 Volume 6, Sheet 7





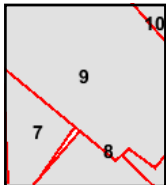
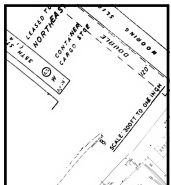
The certified Sanborn Library search results in this report can be authenticated by visiting [www.edr.com/sanborn](http://www.edr.com/sanborn) and entering the certification number. Only Environmental Data Resources Inc. (EDR) is authorized to grant rights for commercial reproduction of maps by The Sanborn Library LLC, the copyright holder for the collection.

Certification # B869-444C-BDE9

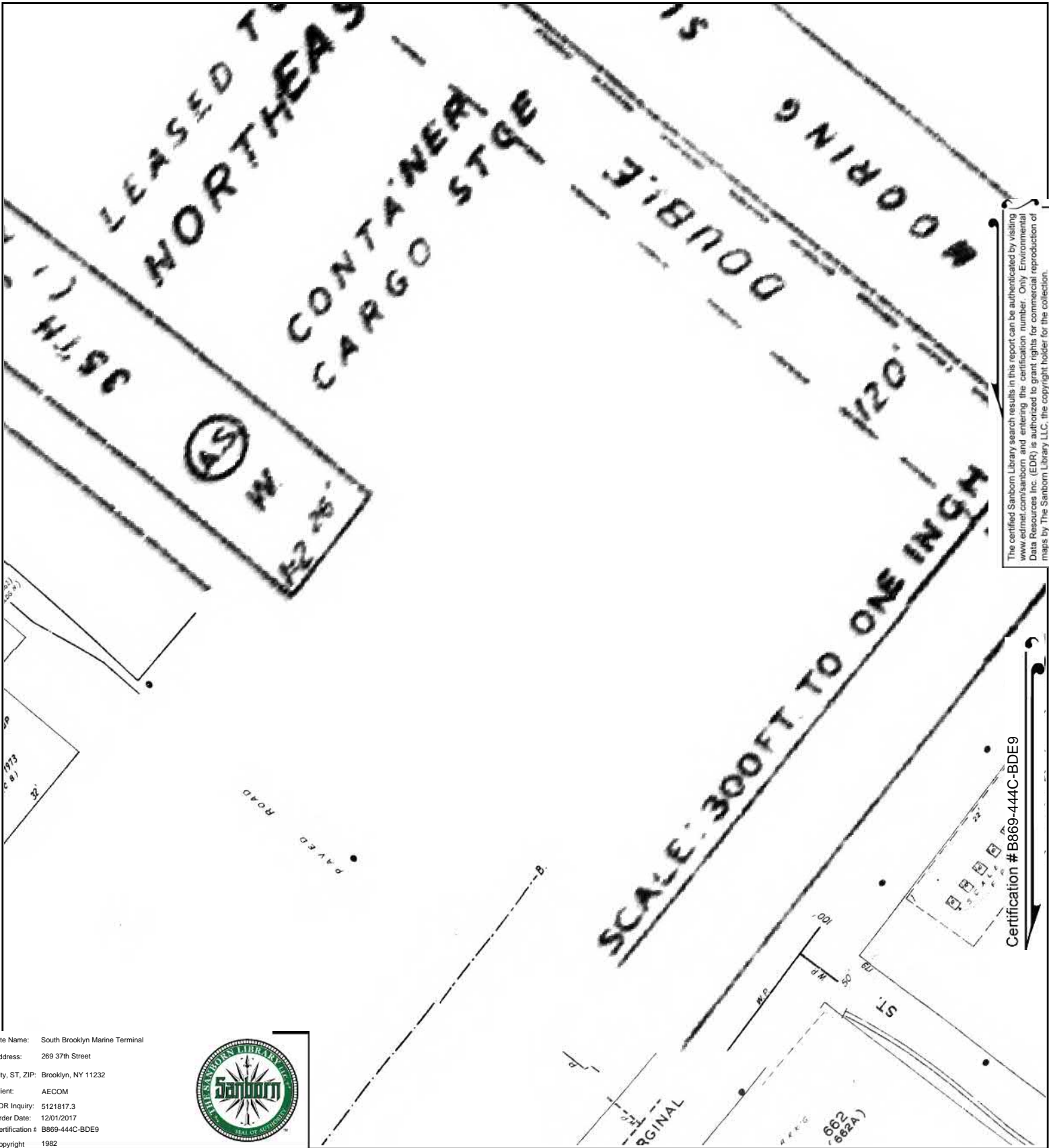
Site Name: South Brooklyn Marine Terminal  
 Address: 269 37th Street  
 City, ST, ZIP: Brooklyn, NY 11232  
 Client: AECOM  
 EDR Inquiry: 5121817.3  
 Order Date: 12/01/2017  
 Certification # B869-444C-BDE9  
 Copyright 1985



This Certified Sanborn Map combines the following sheets.  
 Outlined areas indicate map sheets within the collection.



Volume 6, Sheet 9  
 Volume 6, Sheet 8  
 Volume 6, Sheet 7



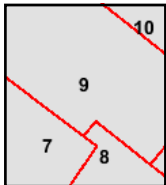
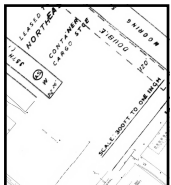
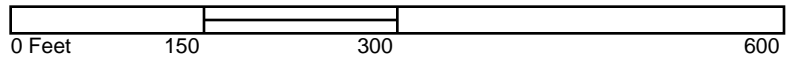
The certified Sanborn Library search results in this report can be authenticated by visiting [www.edrnet.com/sanborn](http://www.edrnet.com/sanborn) and entering the certification number. Only Environmental Data Resources Inc. (EDR) is authorized to grant rights for commercial reproduction of maps by The Sanborn Library LLC, the copyright holder for the collection.

Certification # B869-444C-BDE9

Site Name: South Brooklyn Marine Terminal  
 Address: 269 37th Street  
 City, ST, ZIP: Brooklyn, NY 11232  
 Client: AECOM  
 EDR Inquiry: 5121817.3  
 Order Date: 12/01/2017  
 Certification # B869-444C-BDE9  
 Copyright 1982




This Certified Sanborn Map combines the following sheets. Outlined areas indicate map sheets within the collection.



Volume 6, Sheet 9  
 Volume 6, Sheet 7  
 Volume 6, Sheet 8







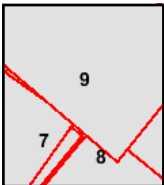
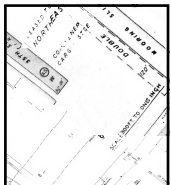
The certified Sanborn Library search results in this report can be authenticated by visiting [www.edr.com/sanborn](http://www.edr.com/sanborn) and entering the certification number. Only Environmental Data Resources Inc. (EDR) is authorized to grant rights for commercial reproduction of maps by The Sanborn Library LLC, the copyright holder for the collection.

Certification # B869-444C-BDE9

Site Name: South Brooklyn Marine Terminal  
 Address: 269 37th Street  
 City, ST, ZIP: Brooklyn, NY 11232  
 Client: AECOM  
 EDR Inquiry: 5121817.3  
 Order Date: 12/01/2017  
 Certification # B869-444C-BDE9  
 Copyright: 1980

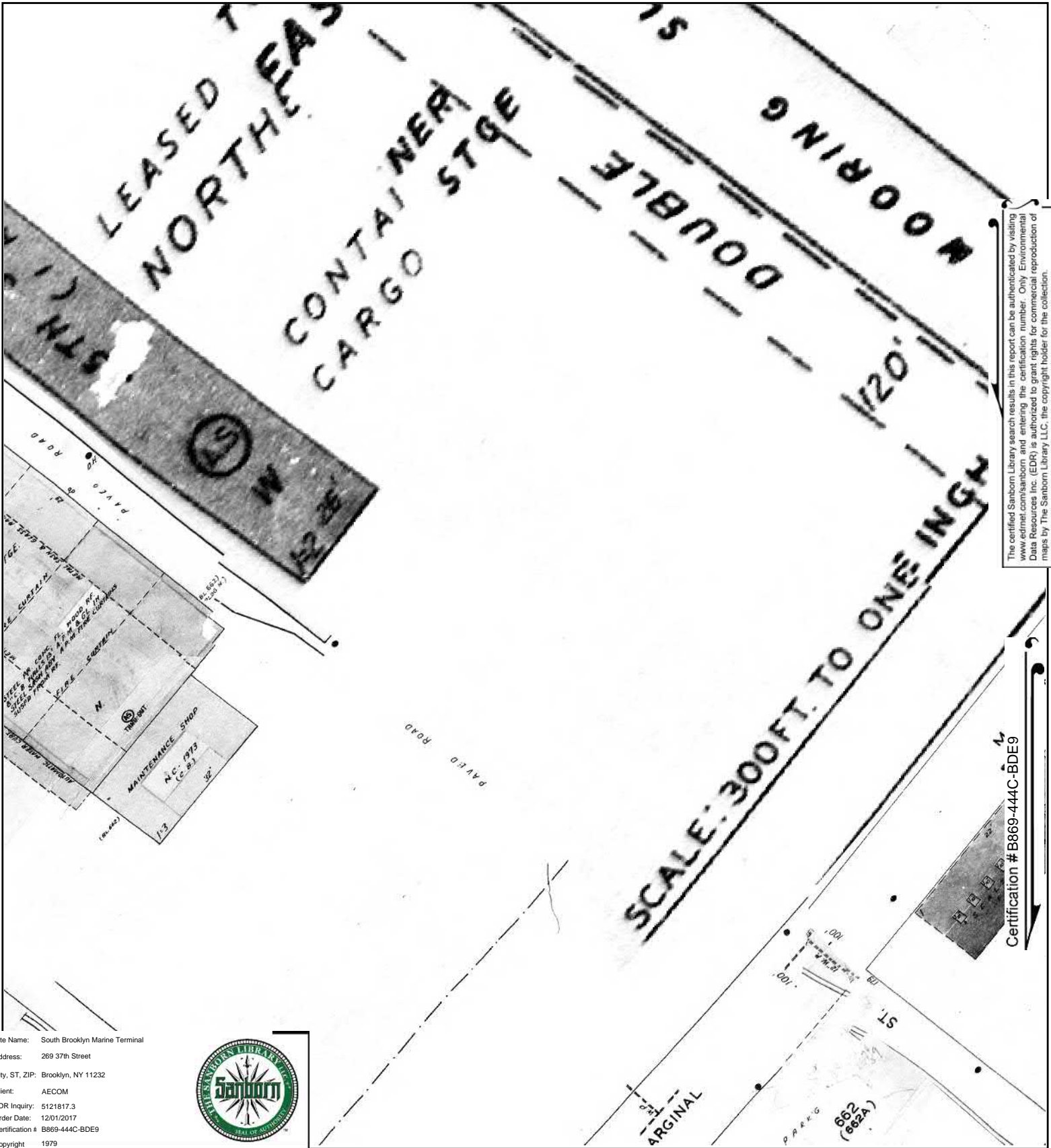


This Certified Sanborn Map combines the following sheets. Outlined areas indicate map sheets within the collection.



- Volume 6, Sheet 9
- Volume 6, Sheet 8
- Volume 6, Sheet 7
- Volume 6, Sheet 9
- Volume 6, Sheet 8
- Volume 6, Sheet 7



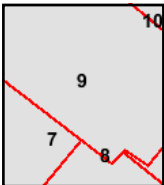
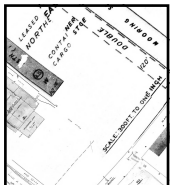
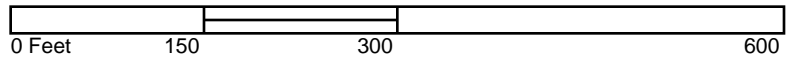


The certified Sanborn Library search results in this report can be authenticated by visiting [www.edr.com/sanborn](http://www.edr.com/sanborn) and entering the certification number. Only Environmental Data Resources Inc. (EDR) is authorized to grant rights for commercial reproduction of maps by The Sanborn Library LLC, the copyright holder for the collection.

Site Name: South Brooklyn Marine Terminal  
 Address: 269 37th Street  
 City, ST, ZIP: Brooklyn, NY 11232  
 Client: AECOM  
 EDR Inquiry: 5121817.3  
 Order Date: 12/01/2017  
 Certification # B869-444C-BDE9  
 Copyright: 1979



This Certified Sanborn Map combines the following sheets. Outlined areas indicate map sheets within the collection.



Volume 6, Sheet 9  
 Volume 6, Sheet 8  
 Volume 6, Sheet 7





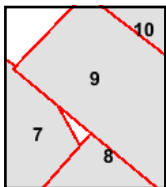
The certified Sanborn Library search results in this report can be authenticated by visiting [www.edrnet.com/sanborn](http://www.edrnet.com/sanborn) and entering the certification number. Only Environmental Data Resources Inc. (EDR) is authorized to grant rights for commercial reproduction of maps by The Sanborn Library LLC, the copyright holder for the collection.

Certification # B869-444C-BDE9

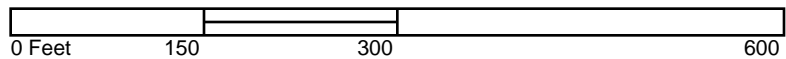
Site Name: South Brooklyn Marine Terminal  
 Address: 269 37th Street  
 City, ST, ZIP: Brooklyn, NY 11232  
 Client: AECOM  
 EDR Inquiry: 5121817.3  
 Order Date: 12/01/2017  
 Certification # B869-444C-BDE9  
 Copyright 1978



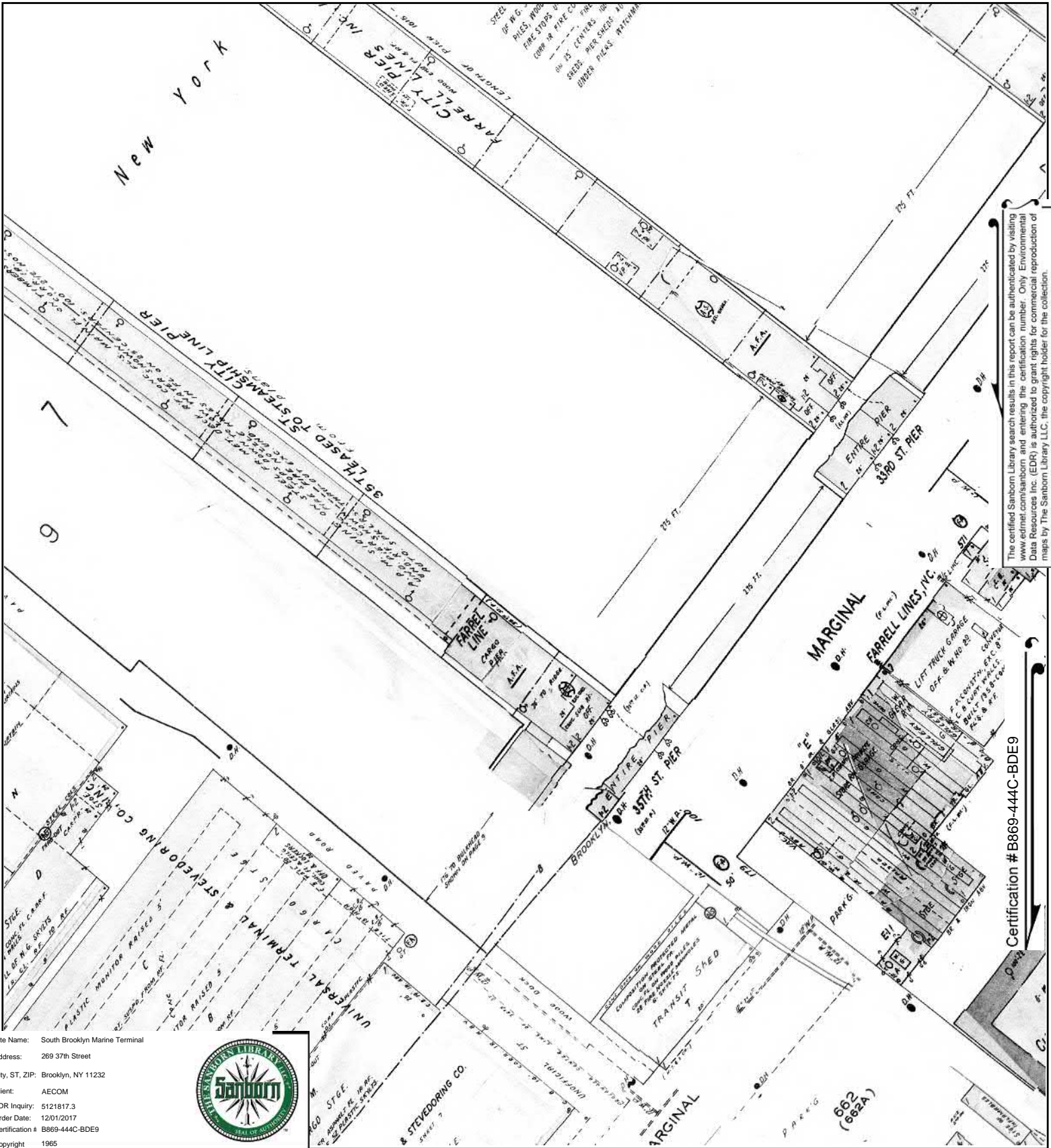
This Certified Sanborn Map combines the following sheets. Outlined areas indicate map sheets within the collection.



Volume 6, Sheet 7  
 Volume 6, Sheet 9  
 Volume 6, Sheet 8







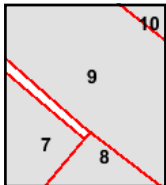
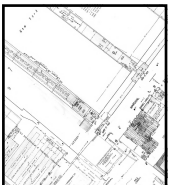
The certified Sanborn Library search results in this report can be authenticated by visiting [www.edr.com/sanborn](http://www.edr.com/sanborn) and entering the certification number. Only Environmental Data Resources Inc. (EDR) is authorized to grant rights for commercial reproduction of maps by The Sanborn Library LLC, the copyright holder for the collection.

Certification # B869-444C-BDE9

Site Name: South Brooklyn Marine Terminal  
 Address: 269 37th Street  
 City, ST, ZIP: Brooklyn, NY 11232  
 Client: AECOM  
 EDR Inquiry: 5121817.3  
 Order Date: 12/01/2017  
 Certification # B869-444C-BDE9  
 Copyright 1965



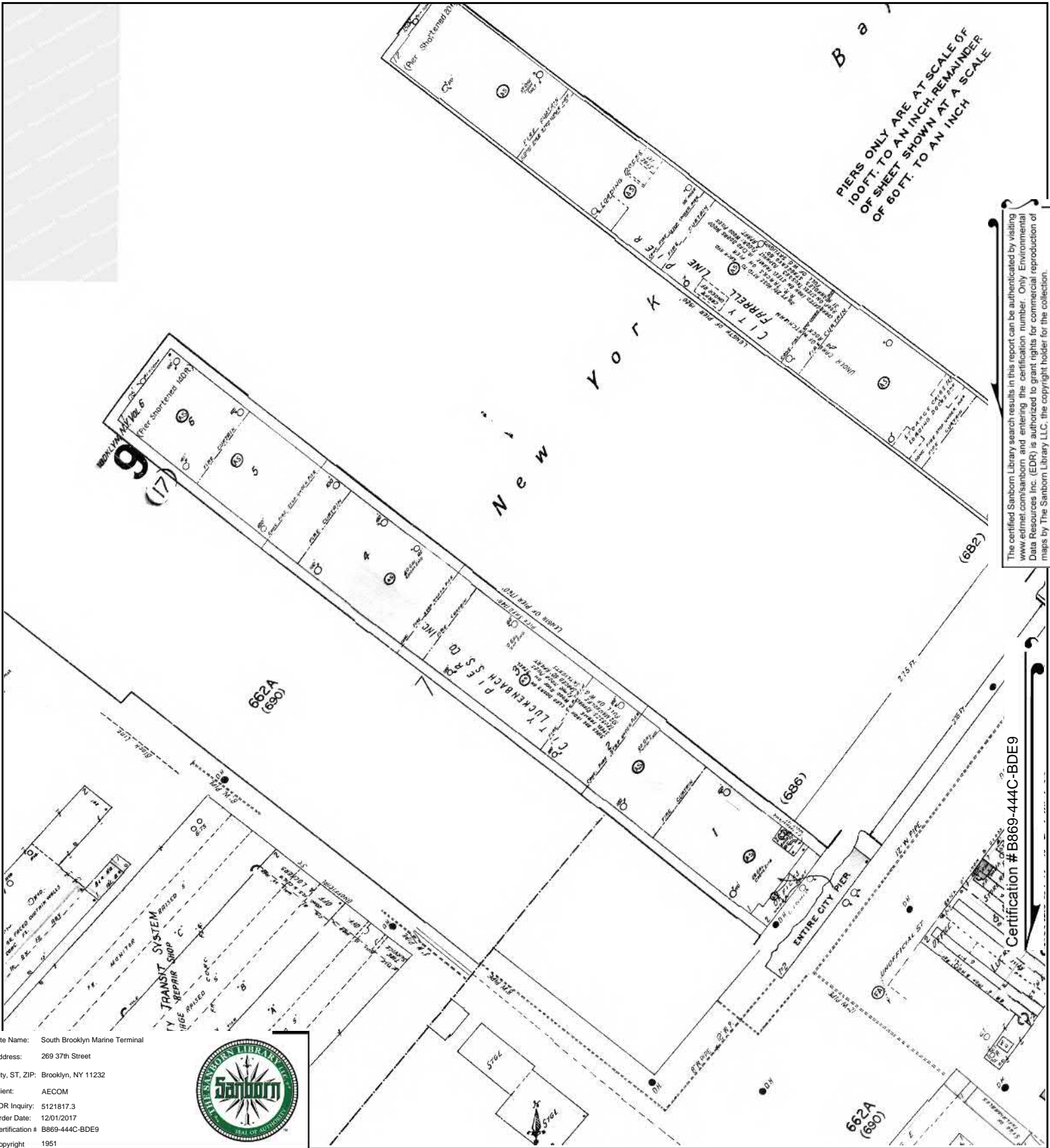
This Certified Sanborn Map combines the following sheets.  
 Outlined areas indicate map sheets within the collection.



Volume 6, Sheet 9  
 Volume 6, Sheet 8  
 Volume 6, Sheet 7



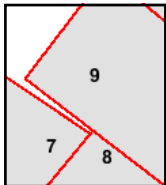
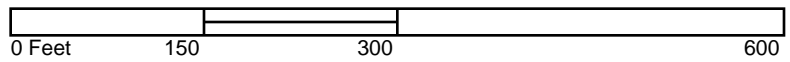




Site Name: South Brooklyn Marine Terminal  
 Address: 269 37th Street  
 City, ST, ZIP: Brooklyn, NY 11232  
 Client: AECOM  
 EDR Inquiry: 5121817.3  
 Order Date: 12/01/2017  
 Certification # B869-444C-BDE9  
 Copyright 1951

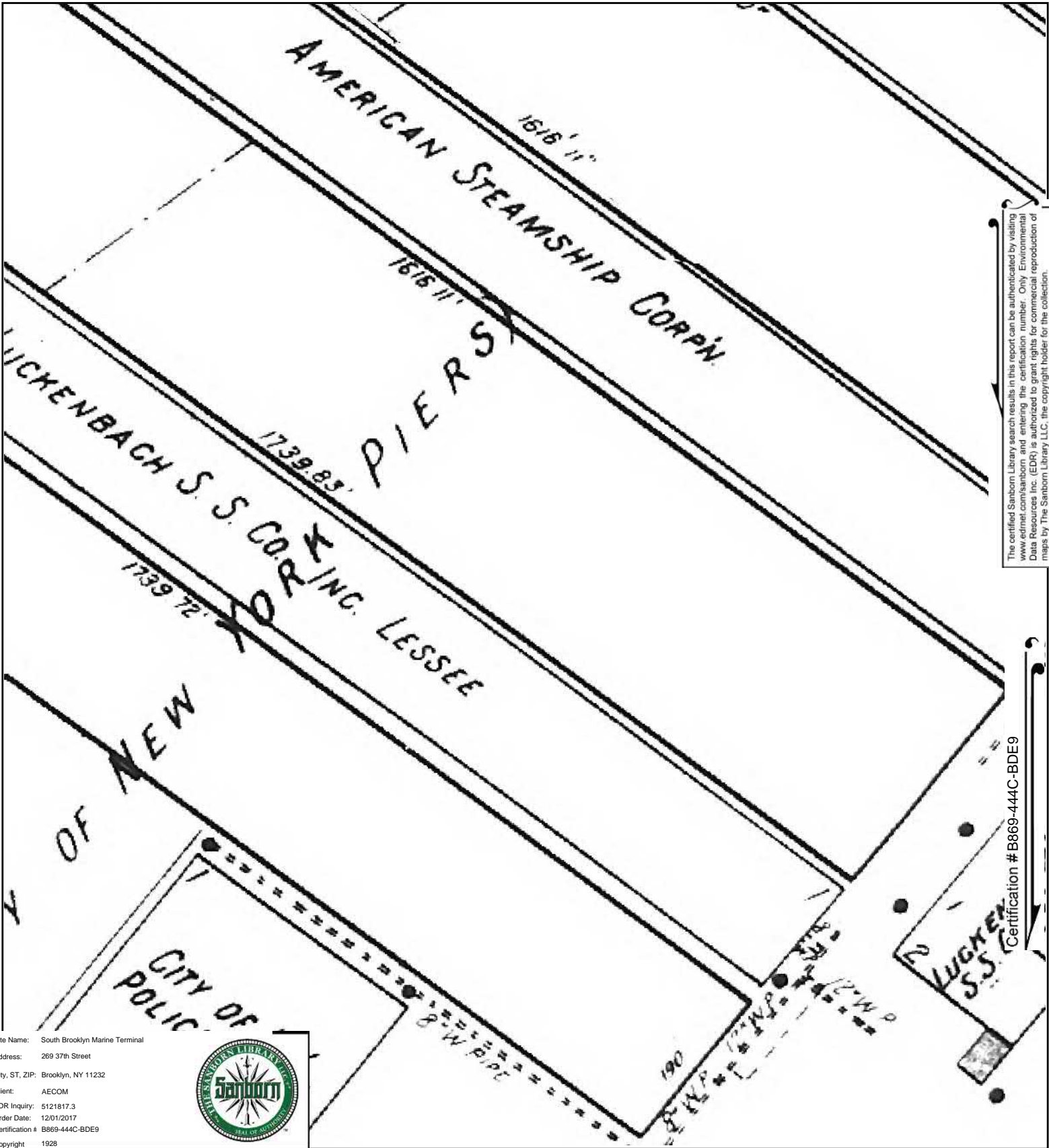


This Certified Sanborn Map combines the following sheets.  
 Outlined areas indicate map sheets within the collection.



Volume 6, Sheet 9  
 Volume 6, Sheet 8  
 Volume 6, Sheet 7





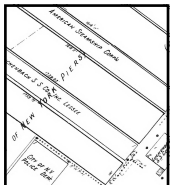
The certified Sanborn Library search results in this report can be authenticated by visiting [www.edr.com/sanborn](http://www.edr.com/sanborn) and entering the certification number. Only Environmental Data Resources Inc. (EDR) is authorized to grant rights for commercial reproduction of maps by The Sanborn Library LLC, the copyright holder for the collection.

Certification # B869-444C-BDE9

Site Name: South Brooklyn Marine Terminal  
 Address: 269 37th Street  
 City, ST, ZIP: Brooklyn, NY 11232  
 Client: AECOM  
 EDR Inquiry: 5121817.3  
 Order Date: 12/01/2017  
 Certification # B869-444C-BDE9  
 Copyright 1928




This Certified Sanborn Map combines the following sheets. Outlined areas indicate map sheets within the collection.



Volume Pier Maps, Sheet 51  
 Volume Pier Maps, Sheet 50





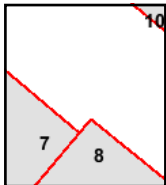
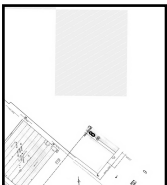
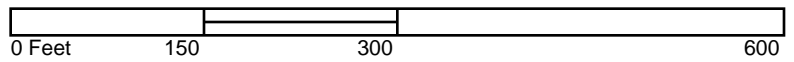
Site Name: South Brooklyn Marine Terminal  
 Address: 269 37th Street  
 City, ST, ZIP: Brooklyn, NY 11232  
 Client: AECOM  
 EDR Inquiry: 5121817.3  
 Order Date: 12/01/2017  
 Certification # B869-444C-BDE9  
 Copyright 1926



The certified Sanborn Library search results in this report can be authenticated by visiting [www.edrmap.com/sanborn](http://www.edrmap.com/sanborn) and entering the certification number. Only Environmental Data Resources Inc. (EDR) is authorized to grant rights for commercial reproduction of maps by The Sanborn Library LLC, the copyright holder for the collection.

Certification # B869-444C-BDE9

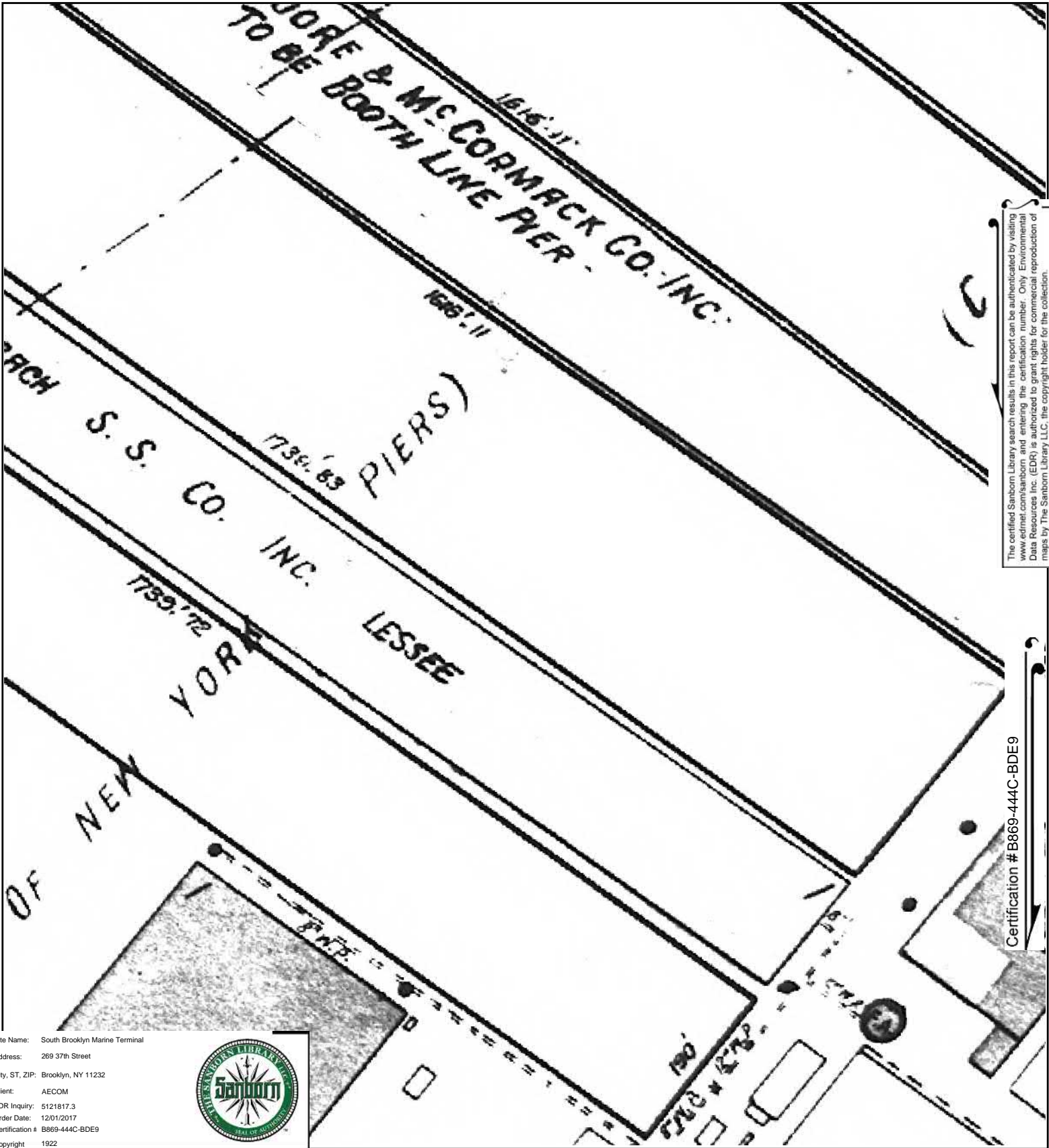
This Certified Sanborn Map combines the following sheets. Outlined areas indicate map sheets within the collection.



Volume 6, Sheet 8  
 Volume 6, Sheet 7







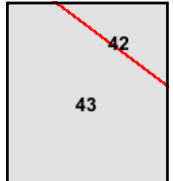
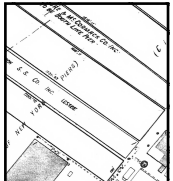
The certified Sanborn Library search results in this report can be authenticated by visiting [www.edr.com/sanborn](http://www.edr.com/sanborn) and entering the certification number. Only Environmental Data Resources Inc. (EDR) is authorized to grant rights for commercial reproduction of maps by The Sanborn Library LLC, the copyright holder for the collection.

Certification # B869-444C-BDE9

Site Name: South Brooklyn Marine Terminal  
 Address: 269 37th Street  
 City, ST, ZIP: Brooklyn, NY 11232  
 Client: AECOM  
 EDR Inquiry: 5121817.3  
 Order Date: 12/01/2017  
 Certification # B869-444C-BDE9  
 Copyright 1922

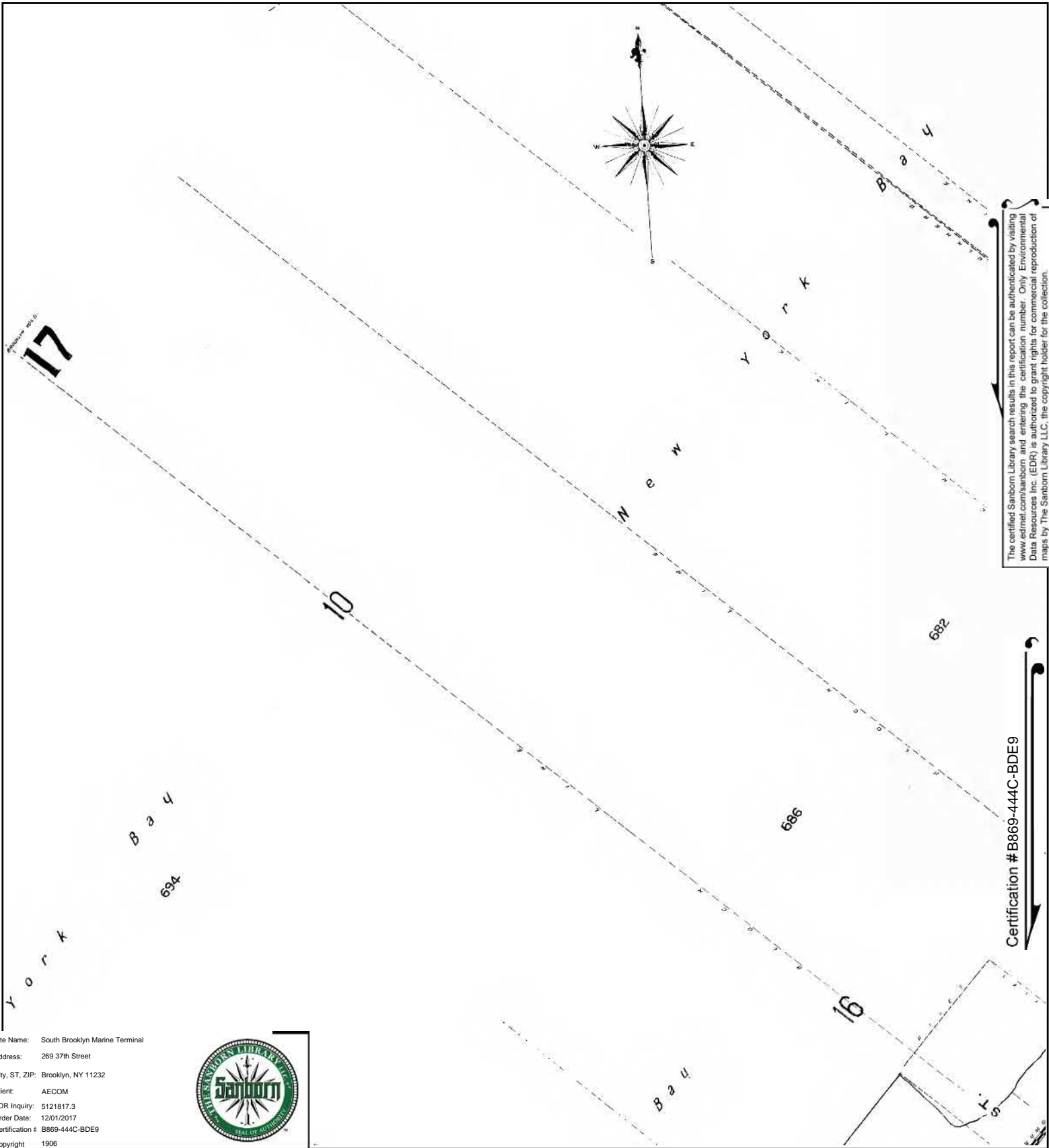


This Certified Sanborn Map combines the following sheets. Outlined areas indicate map sheets within the collection.



Volume Pier Maps, Sheet 43  
 Volume Pier Maps, Sheet 42





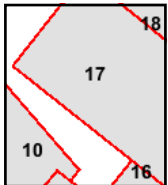

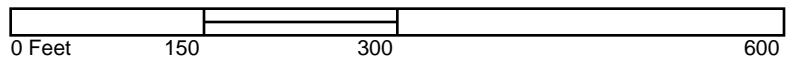
The certified Sanborn Library search results in this report can be authenticated by visiting [www.edrnet.com/sanborn](http://www.edrnet.com/sanborn) and entering the certification number. Only Environmental Data Resources Inc. (EDR) is authorized to grant rights for commercial reproduction of maps by The Sanborn Library LLC, the copyright holder for the collection.

Certification # B869-444C-BDE9

Site Name: South Brooklyn Marine Terminal  
 Address: 269 37th Street  
 City, ST, ZIP: Brooklyn, NY 11232  
 Client: AECOM  
 EDR Inquiry: 5121817.3  
 Order Date: 12/01/2017  
 Certification # B869-444C-BDE9  
 Copyright 1906




This Certified Sanborn Map combines the following sheets. Outlined areas indicate map sheets within the collection.



Volume 6, Sheet 10  
 Volume 6, Sheet 17

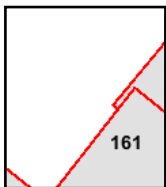





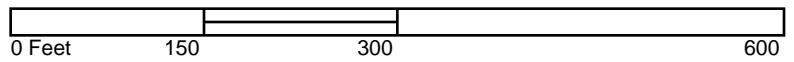
Site Name: South Brooklyn Marine Terminal  
 Address: 269 37th Street  
 City, ST, ZIP: Brooklyn, NY 11232  
 Client: AECOM  
 EDR Inquiry: 5121817.3  
 Order Date: 12/01/2017  
 Certification # B869-444C-BDE9  
 Copyright 1888



This Certified Sanborn Map combines the following sheets.  
 Outlined areas indicate map sheets within the collection.



Volume 6, Sheet 161  
 Volume 6, Sheet 161



South Brooklyn Marine Terminal

269 37th Street

Brooklyn, NY 11232

Inquiry Number: 5121817.3

December 01, 2017

## Certified Sanborn® Map Report



6 Armstrong Road, 4th floor  
Shelton, CT 06484  
Toll Free: 800.352.0050  
[www.edrnet.com](http://www.edrnet.com)

# Certified Sanborn® Map Report

12/01/17

**Site Name:**

South Brooklyn Marine Termin:  
269 37th Street  
Brooklyn, NY 11232  
EDR Inquiry # 5121817.3

**Client Name:**

AECOM  
125 Broad St  
New York, NY 10004-0000  
Contact: Nelson J. Abrams



The Sanborn Library has been searched by EDR and maps covering the target property location as provided by AECOM were identified for the years listed below. The Sanborn Library is the largest, most complete collection of fire insurance maps. The collection includes maps from Sanborn, Bromley, Perris & Browne, Hopkins, Barlow, and others. Only Environmental Data Resources Inc. (EDR) is authorized to grant rights for commercial reproduction of maps by the Sanborn Library LLC, the copyright holder for the collection. Results can be authenticated by visiting [www.edrnet.com/sanborn](http://www.edrnet.com/sanborn).

The Sanborn Library is continually enhanced with newly identified map archives. This report accesses all maps in the collection as of the day this report was generated.

**Certified Sanborn Results:**

**Certification #** B869-444C-BDE9  
**PO #** 60558675  
**Project** South Brooklyn Marine Terminal

**Maps Provided:**

|      |      |      |
|------|------|------|
| 2004 | 1988 | 1928 |
| 2002 | 1987 | 1922 |
| 2001 | 1985 |      |
| 1995 | 1982 |      |
| 1994 | 1980 |      |
| 1993 | 1979 |      |
| 1992 | 1978 |      |
| 1991 | 1965 |      |



Sanborn® Library search results

Certification #: B869-444C-BDE9

The Sanborn Library includes more than 1.2 million fire insurance maps from Sanborn, Bromley, Perris & Browne, Hopkins, Barlow and others which track historical property usage in approximately 12,000 American cities and towns. Collections searched:

- Library of Congress
- University Publications of America
- EDR Private Collection

*The Sanborn Library LLC Since 1866™*

**Limited Permission To Make Copies**

AECOM (the client) is permitted to make up to FIVE photocopies of this Sanborn Map transmittal and each fire insurance map accompanying this report solely for the limited use of its customer. No one other than the client is authorized to make copies. Upon request made directly to an EDR Account Executive, the client may be permitted to make a limited number of additional photocopies. This permission is conditioned upon compliance by the client, its customer and their agents with EDR's copyright policy; a copy of which is available upon request.

**Disclaimer - Copyright and Trademark Notice**

This Report contains certain information obtained from a variety of public and other sources reasonably available to Environmental Data Resources, Inc. It cannot be concluded from this Report that coverage information for the target and surrounding properties does not exist from other sources. NO WARRANTY EXPRESSED OR IMPLIED, IS MADE WHATSOEVER IN CONNECTION WITH THIS REPORT. ENVIRONMENTAL DATA RESOURCES, INC. SPECIFICALLY DISCLAIMS THE MAKING OF ANY SUCH WARRANTIES, INCLUDING WITHOUT LIMITATION, MERCHANTABILITY OR FITNESS FOR A PARTICULAR USE OR PURPOSE. ALL RISK IS ASSUMED BY THE USER. IN NO EVENT SHALL ENVIRONMENTAL DATA RESOURCES, INC. BE LIABLE TO ANYONE, WHETHER ARISING OUT OF ERRORS OR OMISSIONS, NEGLIGENCE, ACCIDENT OR ANY OTHER CAUSE, FOR ANY LOSS OF DAMAGE, INCLUDING, WITHOUT LIMITATION, SPECIAL, INCIDENTAL, CONSEQUENTIAL, OR EXEMPLARY DAMAGES. ANY LIABILITY ON THE PART OF ENVIRONMENTAL DATA RESOURCES, INC. IS STRICTLY LIMITED TO A REFUND OF THE AMOUNT PAID FOR THIS REPORT. Purchaser accepts this Report "AS IS". Any analyses, estimates, ratings, environmental risk levels or risk codes provided in this Report are provided for illustrative purposes only, and are not intended to provide, nor should they be interpreted as providing any facts regarding, or prediction or forecast of, any environmental risk for any property. Only a Phase I Environmental Site Assessment performed by an environmental professional can provide information regarding the environmental risk for any property. Additionally, the information provided in this Report is not to be construed as legal advice. Copyright 2017 by Environmental Data Resources, Inc. All rights reserved. Reproduction in any media or format, in whole or in part, of any report or map of Environmental Data Resources, Inc., or its affiliates, is prohibited without prior written permission.

EDR and its logos (including Sanborn and Sanborn Map) are trademarks of Environmental Data Resources, Inc. or its affiliates. All other trademarks used herein are the property of their respective owners.

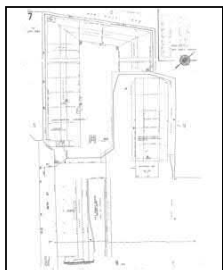


**Sanborn Sheet Key**

This Certified Sanborn Map Report is based upon the following Sanborn Fire Insurance map sheets.




**2004 Source Sheets**




Volume 6, Sheet 7  
2004

**2002 Source Sheets**



Volume 6, Sheet 7  
2002

**2001 Source Sheets**



Volume 6, Sheet 7  
2001

**1995 Source Sheets**



Volume 6, Sheet 7  
1995



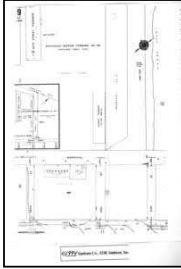
Volume 6, Sheet 9  
1995

## Sanborn Sheet Key

This Certified Sanborn Map Report is based upon the following Sanborn Fire Insurance map sheets.

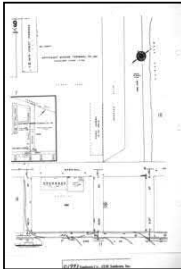


### 1994 Source Sheets



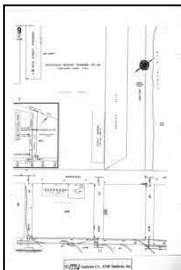
Volume 6, Sheet 9  
1994

### 1993 Source Sheets



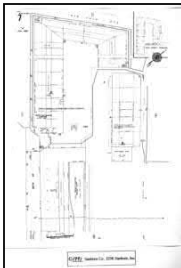
Volume 6, Sheet 9  
1993

### 1992 Source Sheets




Volume 6, Sheet 9  
1992

### 1991 Source Sheets



Volume 6, Sheet 7  
1991




Volume 6, Sheet 9  
1991

## Sanborn Sheet Key

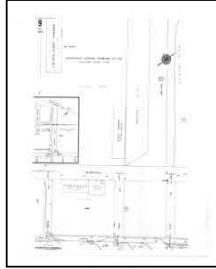
This Certified Sanborn Map Report is based upon the following Sanborn Fire Insurance map sheets.



### 1988 Source Sheets




Volume 6, Sheet 7  
1988

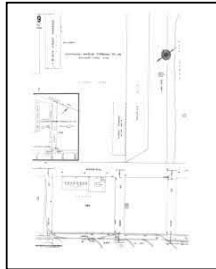


Volume 6, Sheet 8  
1988

### 1987 Source Sheets

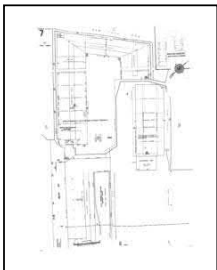


Volume 6, Sheet 7  
1987

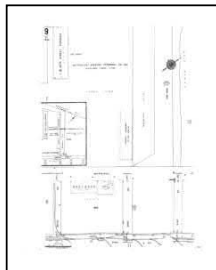


Volume 6, Sheet 8  
1987

### 1985 Source Sheets

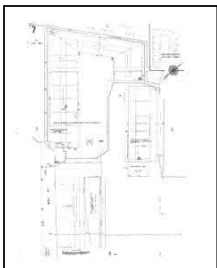


Volume 6, Sheet 7  
1985

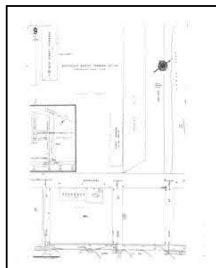


Volume 6, Sheet 9  
1985

### 1982 Source Sheets



Volume 6, Sheet 7  
1982




Volume 6, Sheet 9  
1982

## Sanborn Sheet Key

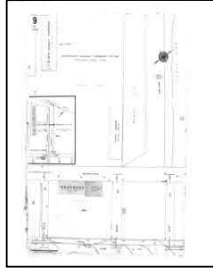
This Certified Sanborn Map Report is based upon the following Sanborn Fire Insurance map sheets.



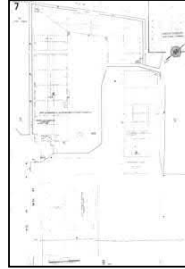
### 1980 Source Sheets




Volume 6, Sheet 7  
1980



Volume 6, Sheet 9  
1980

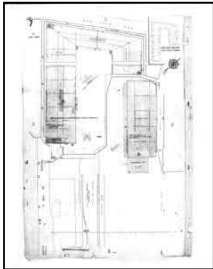


Volume 6, Sheet 7  
1980




Volume 6, Sheet 9  
1980

### 1979 Source Sheets

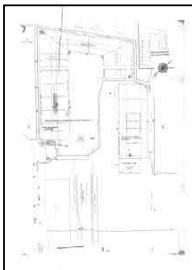


Volume 6, Sheet 7  
1979




Volume 6, Sheet 9  
1979

### 1978 Source Sheets



Volume 6, Sheet 7  
1978

### 1965 Source Sheets



Volume 6, Sheet 9  
1965

**Sanborn Sheet Key**


This Certified Sanborn Map Report is based upon the following Sanborn Fire Insurance map sheets.




**1928 Source Sheets**



Volume Pier Maps, Sheet 48  
1928



Volume Pier Maps, Sheet 50  
1928

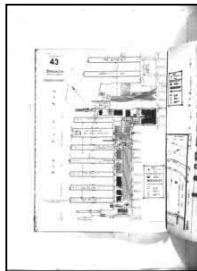


Volume Pier Maps, Sheet 51  
1928


**1922 Source Sheets**



Volume Pier Maps, Sheet 42  
1922



Volume Pier Maps, Sheet 43  
1922



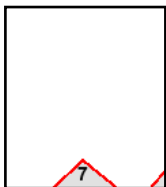
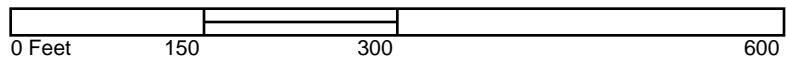
The certified Sanborn Library search results in this report can be authenticated by visiting [www.edrnet.com/sanborn](http://www.edrnet.com/sanborn) and entering the certification number. Only Environmental Data Resources Inc. (EDR) is authorized to grant rights for commercial reproduction of maps by The Sanborn Library LLC, the copyright holder for the collection.

Certification # B869-444C-BDE9

Site Name: South Brooklyn Marine Terminal  
Address: 269 37th Street  
City, ST, ZIP: Brooklyn, NY 11232  
Client: AECOM  
EDR Inquiry: 5121817.3  
Order Date: 12/01/2017  
Certification # B869-444C-BDE9  
Copyright 2004




This Certified Sanborn Map combines the following sheets.  
Outlined areas indicate map sheets within the collection.



Volume 6, Sheet 7





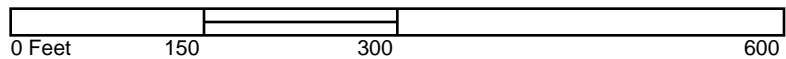
The certified Sanborn Library search results in this report can be authenticated by visiting [www.edrnet.com/sanborn](http://www.edrnet.com/sanborn) and entering the certification number. Only Environmental Data Resources Inc. (EDR) is authorized to grant rights for commercial reproduction of maps by The Sanborn Library LLC, the copyright holder for the collection.

Certification # B869-444C-BDE9

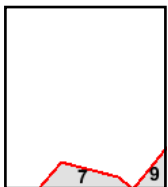
Site Name: South Brooklyn Marine Terminal  
Address: 269 37th Street  
City, ST, ZIP: Brooklyn, NY 11232  
Client: AECOM  
EDR Inquiry: 5121817.3  
Order Date: 12/01/2017  
Certification # B869-444C-BDE9  
Copyright 2002




This Certified Sanborn Map combines the following sheets.  
Outlined areas indicate map sheets within the collection.



Volume 6, Sheet 7





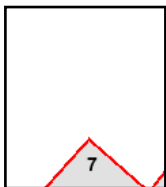

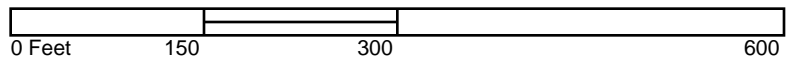
The certified Sanborn Library search results in this report can be authenticated by visiting [www.edrnet.com/sanborn](http://www.edrnet.com/sanborn) and entering the certification number. Only Environmental Data Resources Inc. (EDR) is authorized to grant rights for commercial reproduction of maps by The Sanborn Library LLC, the copyright holder for the collection.

Certification # B869-444C-BDE9

Site Name: South Brooklyn Marine Terminal  
Address: 269 37th Street  
City, ST, ZIP: Brooklyn, NY 11232  
Client: AECOM  
EDR Inquiry: 5121817.3  
Order Date: 12/01/2017  
Certification # B869-444C-BDE9  
Copyright 2001




This Certified Sanborn Map combines the following sheets.  
Outlined areas indicate map sheets within the collection.



Volume 6, Sheet 7







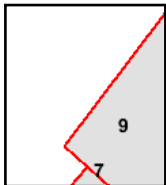
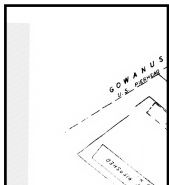
The certified Sanborn Library search results in this report can be authenticated by visiting [www.edrmap.com/sanborn](http://www.edrmap.com/sanborn) and entering the certification number. Only Environmental Data Resources Inc. (EDR) is authorized to grant rights for commercial reproduction of maps by The Sanborn Library LLC, the copyright holder for the collection.

Certification # B869-444C-BDE9

Site Name: South Brooklyn Marine Terminal  
 Address: 269 37th Street  
 City, ST, ZIP: Brooklyn, NY 11232  
 Client: AECOM  
 EDR Inquiry: 5121817.3  
 Order Date: 12/01/2017  
 Certification # B869-444C-BDE9  
 Copyright 1995

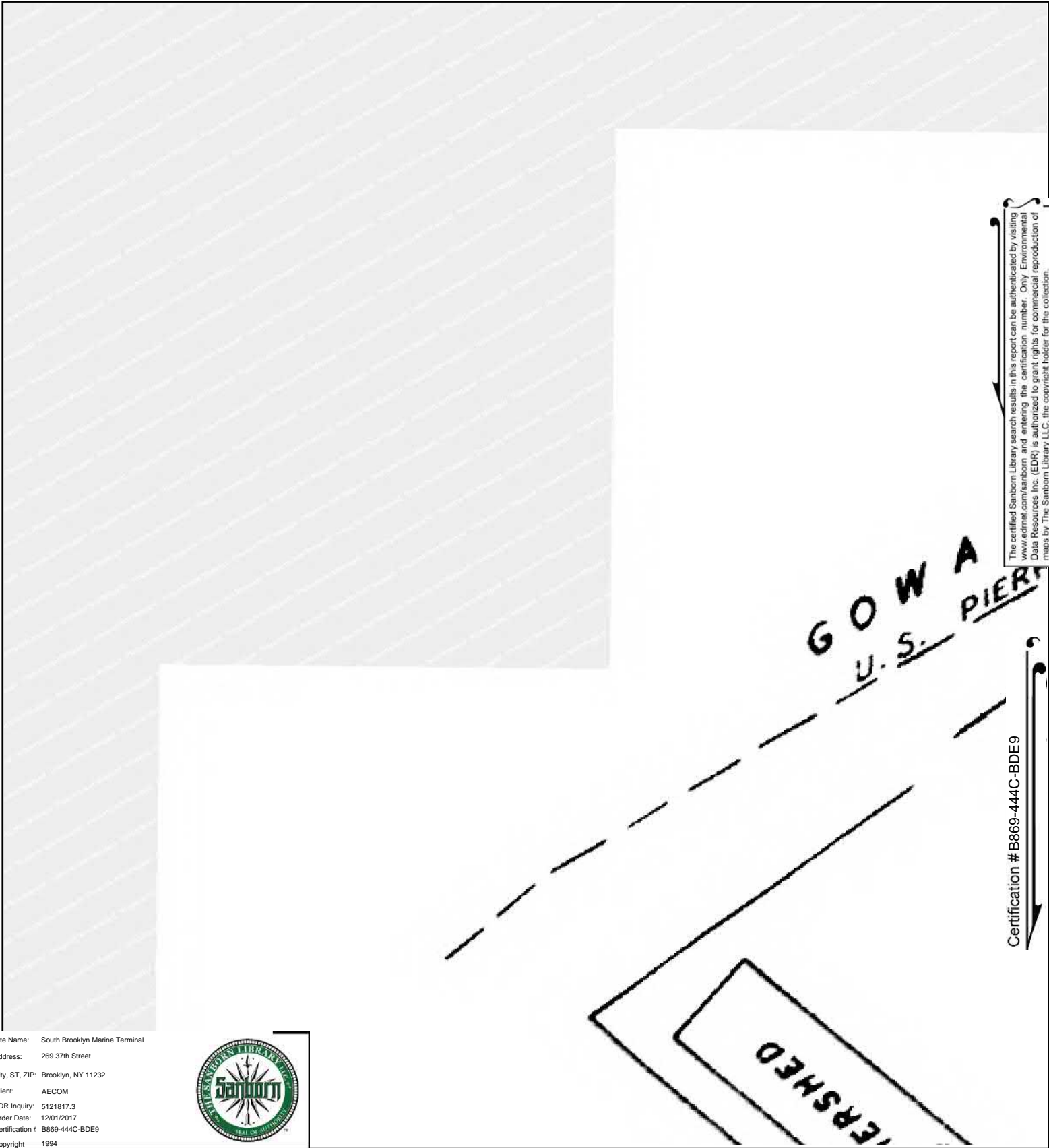


This Certified Sanborn Map combines the following sheets.  
 Outlined areas indicate map sheets within the collection.



Volume 6, Sheet 9  
 Volume 6, Sheet 7





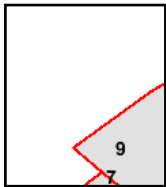
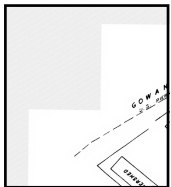
The certified Sanborn Library search results in this report can be authenticated by visiting [www.edrmap.com/sanborn](http://www.edrmap.com/sanborn) and entering the certification number. Only Environmental Data Resources Inc. (EDR) is authorized to grant rights for commercial reproduction of maps by The Sanborn Library LLC, the copyright holder for the collection.

Certification # B869-444C-BDE9

Site Name: South Brooklyn Marine Terminal  
 Address: 269 37th Street  
 City, ST, ZIP: Brooklyn, NY 11232  
 Client: AECOM  
 EDR Inquiry: 5121817.3  
 Order Date: 12/01/2017  
 Certification # B869-444C-BDE9  
 Copyright 1994

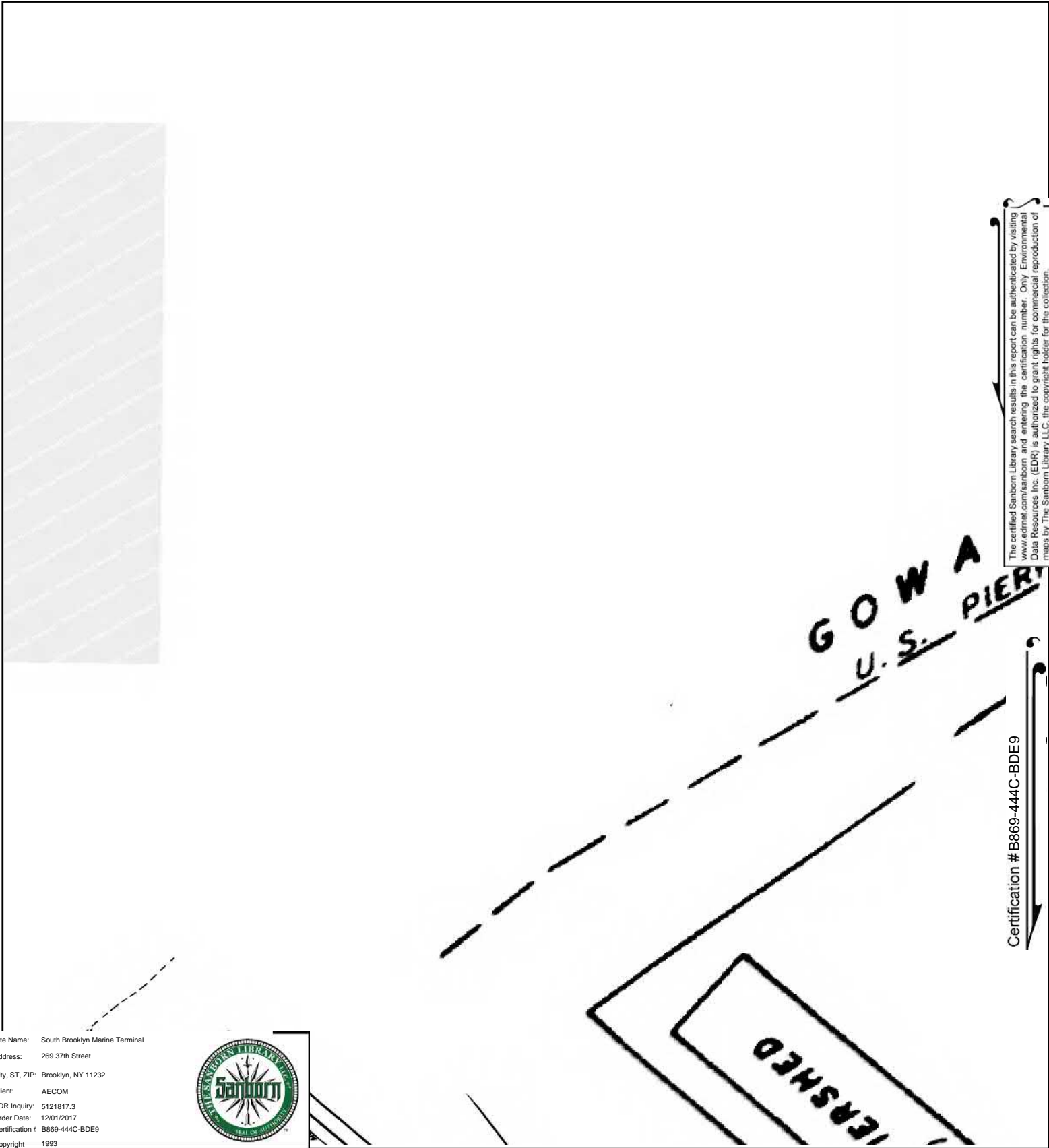


This Certified Sanborn Map combines the following sheets. Outlined areas indicate map sheets within the collection.



Volume 6, Sheet 9

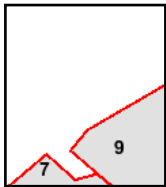
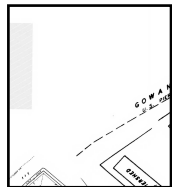
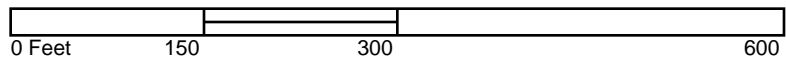




Site Name: South Brooklyn Marine Terminal  
 Address: 269 37th Street  
 City, ST, ZIP: Brooklyn, NY 11232  
 Client: AECOM  
 EDR Inquiry: 5121817.3  
 Order Date: 12/01/2017  
 Certification # B869-444C-BDE9  
 Copyright 1993

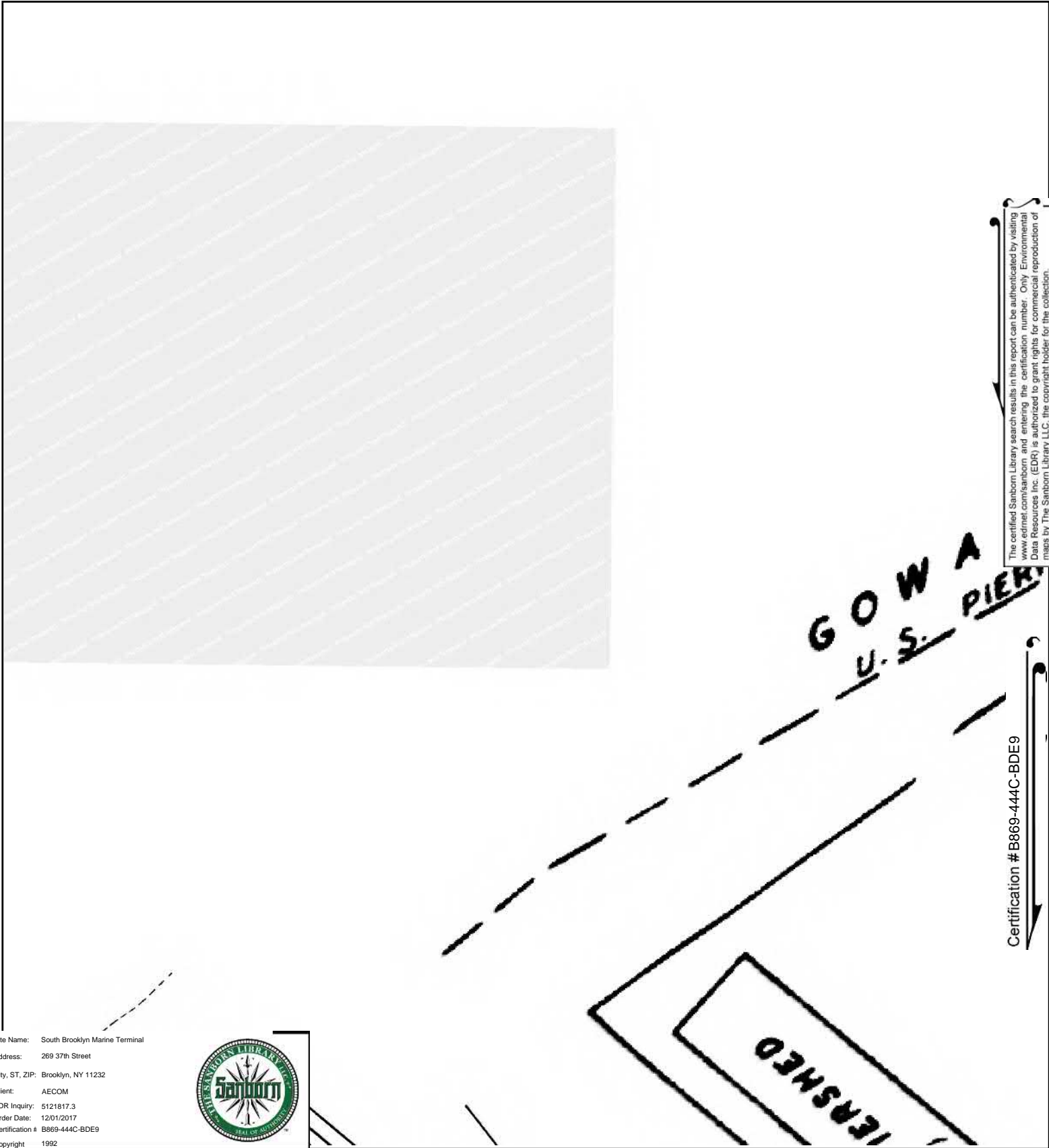


This Certified Sanborn Map combines the following sheets.  
 Outlined areas indicate map sheets within the collection.



Volume 6, Sheet 9





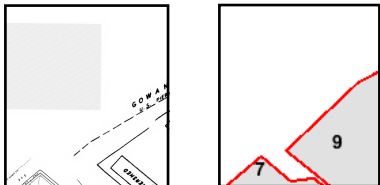
The certified Sanborn Library search results in this report can be authenticated by visiting [www.edr.com/sanborn](http://www.edr.com/sanborn) and entering the certification number. Only Environmental Data Resources Inc. (EDR) is authorized to grant rights for commercial reproduction of maps by The Sanborn Library LLC, the copyright holder for the collection.

Certification # B869-444C-BDE9

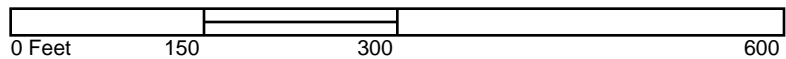
Site Name: South Brooklyn Marine Terminal  
 Address: 269 37th Street  
 City, ST, ZIP: Brooklyn, NY 11232  
 Client: AECOM  
 EDR Inquiry: 5121817.3  
 Order Date: 12/01/2017  
 Certification # B869-444C-BDE9  
 Copyright 1992

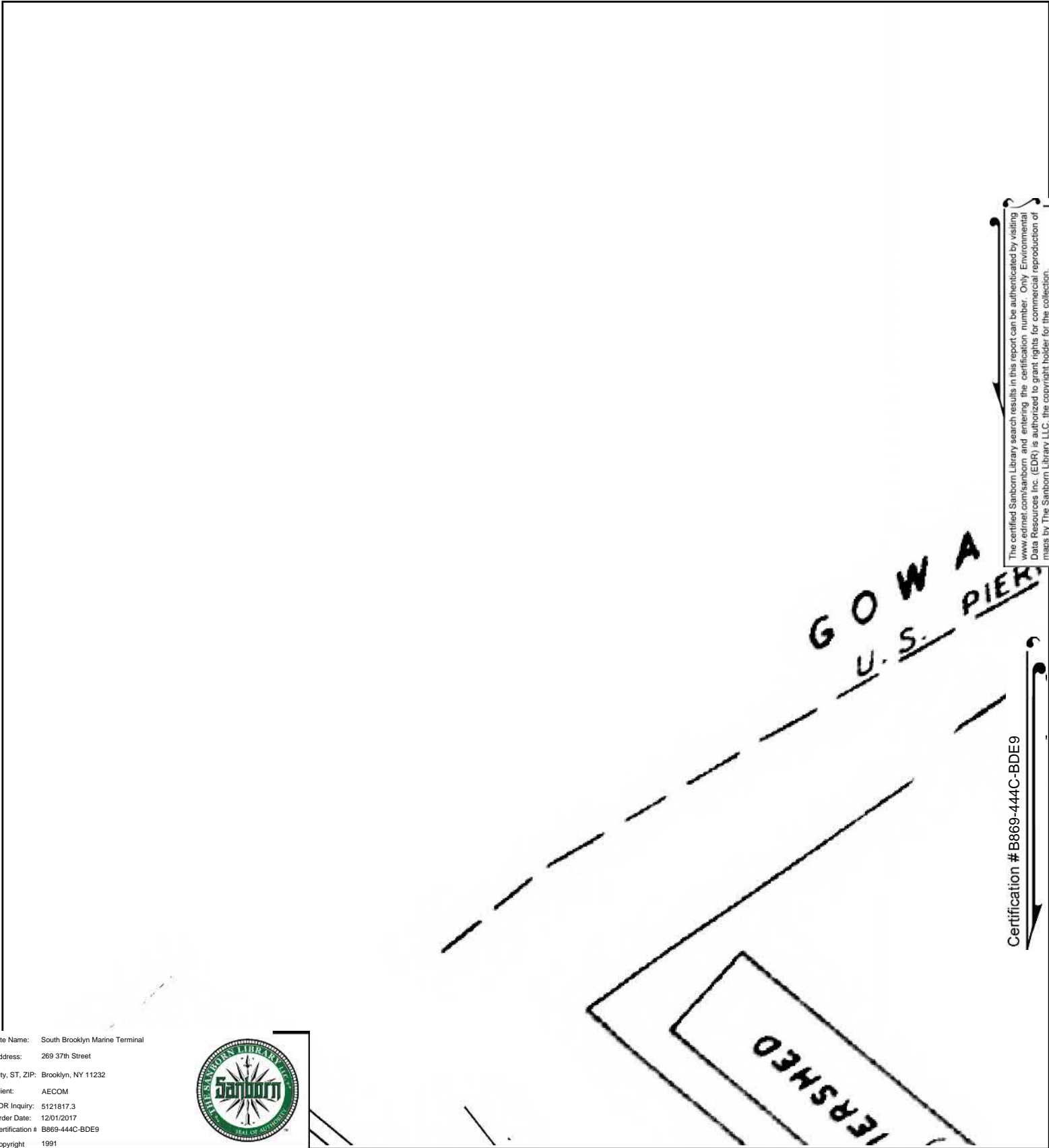


This Certified Sanborn Map combines the following sheets. Outlined areas indicate map sheets within the collection.



Volume 6, Sheet 9





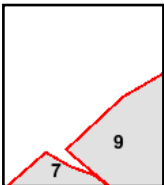
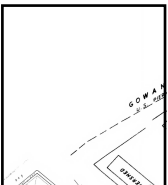
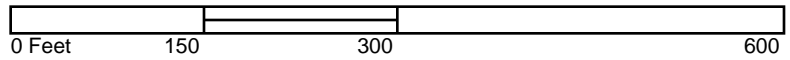
The certified Sanborn Library search results in this report can be authenticated by visiting [www.edrmap.com/sanborn](http://www.edrmap.com/sanborn) and entering the certification number. Only Environmental Data Resources Inc. (EDR) is authorized to grant rights for commercial reproduction of maps by The Sanborn Library LLC, the copyright holder for the collection.

Certification # B869-444C-BDE9

Site Name: South Brooklyn Marine Terminal  
 Address: 269 37th Street  
 City, ST, ZIP: Brooklyn, NY 11232  
 Client: AECOM  
 EDR Inquiry: 5121817.3  
 Order Date: 12/01/2017  
 Certification # B869-444C-BDE9  
 Copyright 1991




This Certified Sanborn Map combines the following sheets.  
 Outlined areas indicate map sheets within the collection.



Volume 6, Sheet 9  
 Volume 6, Sheet 7





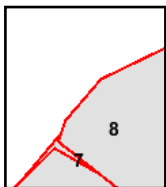
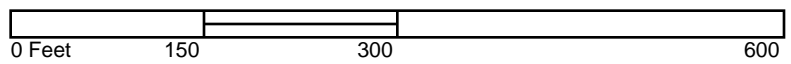
The certified Sanborn Library search results in this report can be authenticated by visiting [www.edrnet.com/sanborn](http://www.edrnet.com/sanborn) and entering the certification number. Only Environmental Data Resources Inc. (EDR) is authorized to grant rights for commercial reproduction of maps by The Sanborn Library LLC, the copyright holder for the collection.

Certification # B869-444C-BDE9

Site Name: South Brooklyn Marine Terminal  
Address: 269 37th Street  
City, ST, ZIP: Brooklyn, NY 11232  
Client: AECOM  
EDR Inquiry: 5121817.3  
Order Date: 12/01/2017  
Certification # B869-444C-BDE9  
Copyright 1988



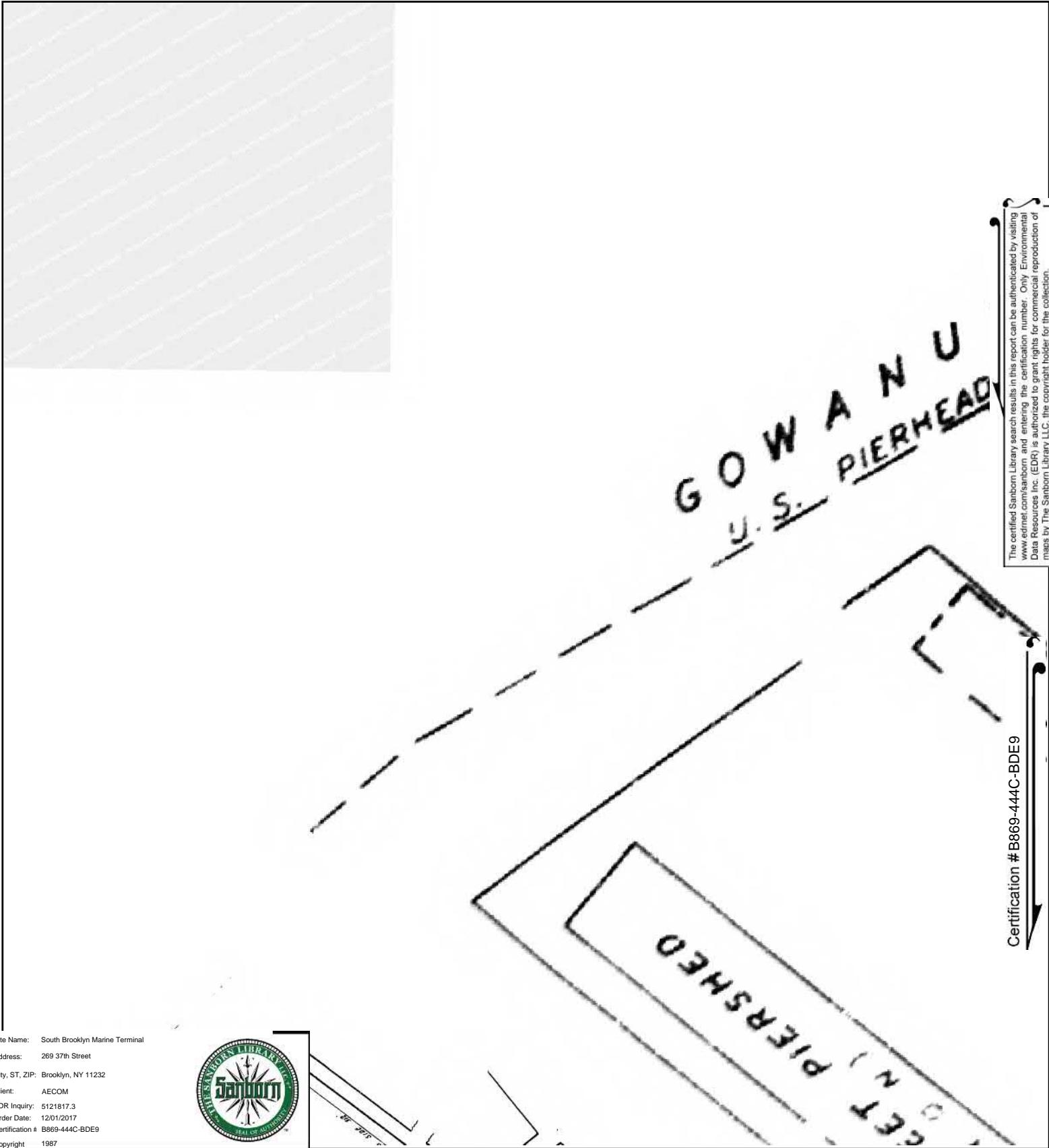
This Certified Sanborn Map combines the following sheets.  
Outlined areas indicate map sheets within the collection.



Volume 6, Sheet 8  
Volume 6, Sheet 7





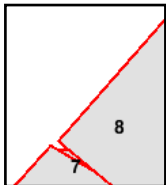
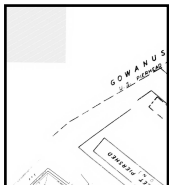


The certified Sanborn Library search results in this report can be authenticated by visiting [www.edr.com/sanborn](http://www.edr.com/sanborn) and entering the certification number. Only Environmental Data Resources Inc. (EDR) is authorized to grant rights for commercial reproduction of maps by The Sanborn Library LLC, the copyright holder for the collection.


Site Name: South Brooklyn Marine Terminal  
 Address: 269 37th Street  
 City, ST, ZIP: Brooklyn, NY 11232  
 Client: AECOM  
 EDR Inquiry: 5121817.3  
 Order Date: 12/01/2017  
 Certification # B869-444C-BDE9  
 Copyright 1987



This Certified Sanborn Map combines the following sheets.  
 Outlined areas indicate map sheets within the collection.



Volume 6, Sheet 8  
 Volume 6, Sheet 7



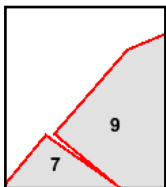
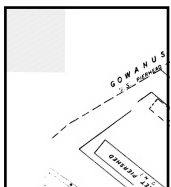
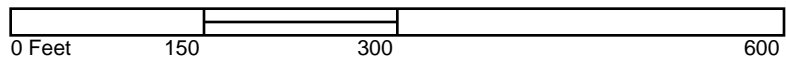
The certified Sanborn Library search results in this report can be authenticated by visiting [www.edrmap.com/sanborn](http://www.edrmap.com/sanborn) and entering the certification number. Only Environmental Data Resources Inc. (EDR) is authorized to grant rights for commercial reproduction of maps by The Sanborn Library LLC, the copyright holder for the collection.

Certification # B869-444C-BDE9

Site Name: South Brooklyn Marine Terminal  
 Address: 269 37th Street  
 City, ST, ZIP: Brooklyn, NY 11232  
 Client: AECOM  
 EDR Inquiry: 5121817.3  
 Order Date: 12/01/2017  
 Certification # B869-444C-BDE9  
 Copyright 1985



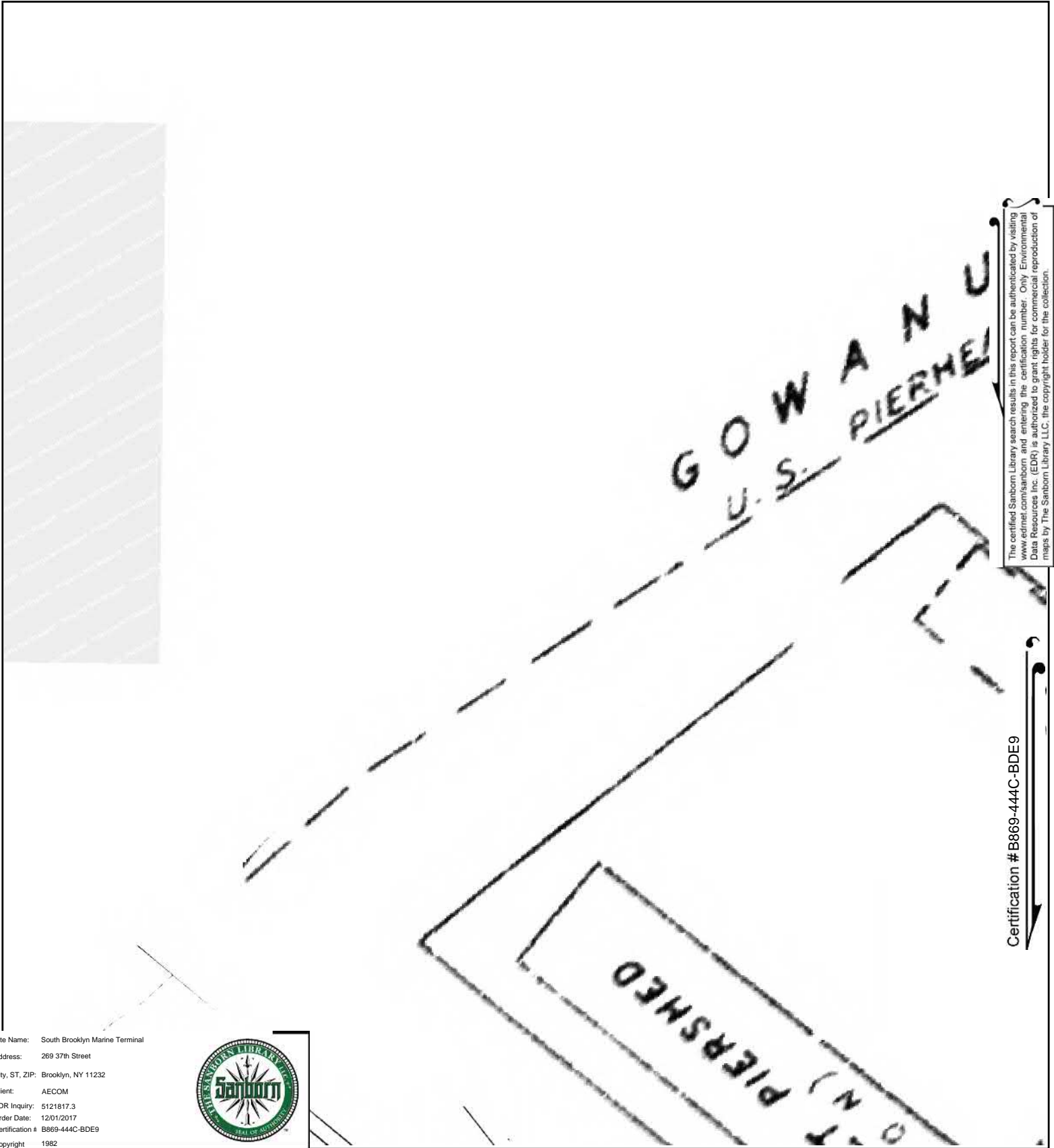
This Certified Sanborn Map combines the following sheets.  
 Outlined areas indicate map sheets within the collection.



Volume 6, Sheet 9  
 Volume 6, Sheet 7







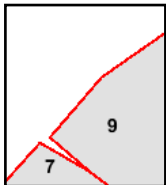
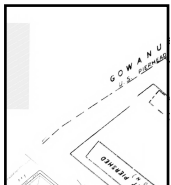
The certified Sanborn Library search results in this report can be authenticated by visiting [www.edrmap.com/sanborn](http://www.edrmap.com/sanborn) and entering the certification number. Only Environmental Data Resources Inc. (EDR) is authorized to grant rights for commercial reproduction of maps by The Sanborn Library LLC, the copyright holder for the collection.

Certification # B869-444C-BDE9

Site Name: South Brooklyn Marine Terminal  
 Address: 269 37th Street  
 City, ST, ZIP: Brooklyn, NY 11232  
 Client: AECOM  
 EDR Inquiry: 5121817.3  
 Order Date: 12/01/2017  
 Certification # B869-444C-BDE9  
 Copyright 1982

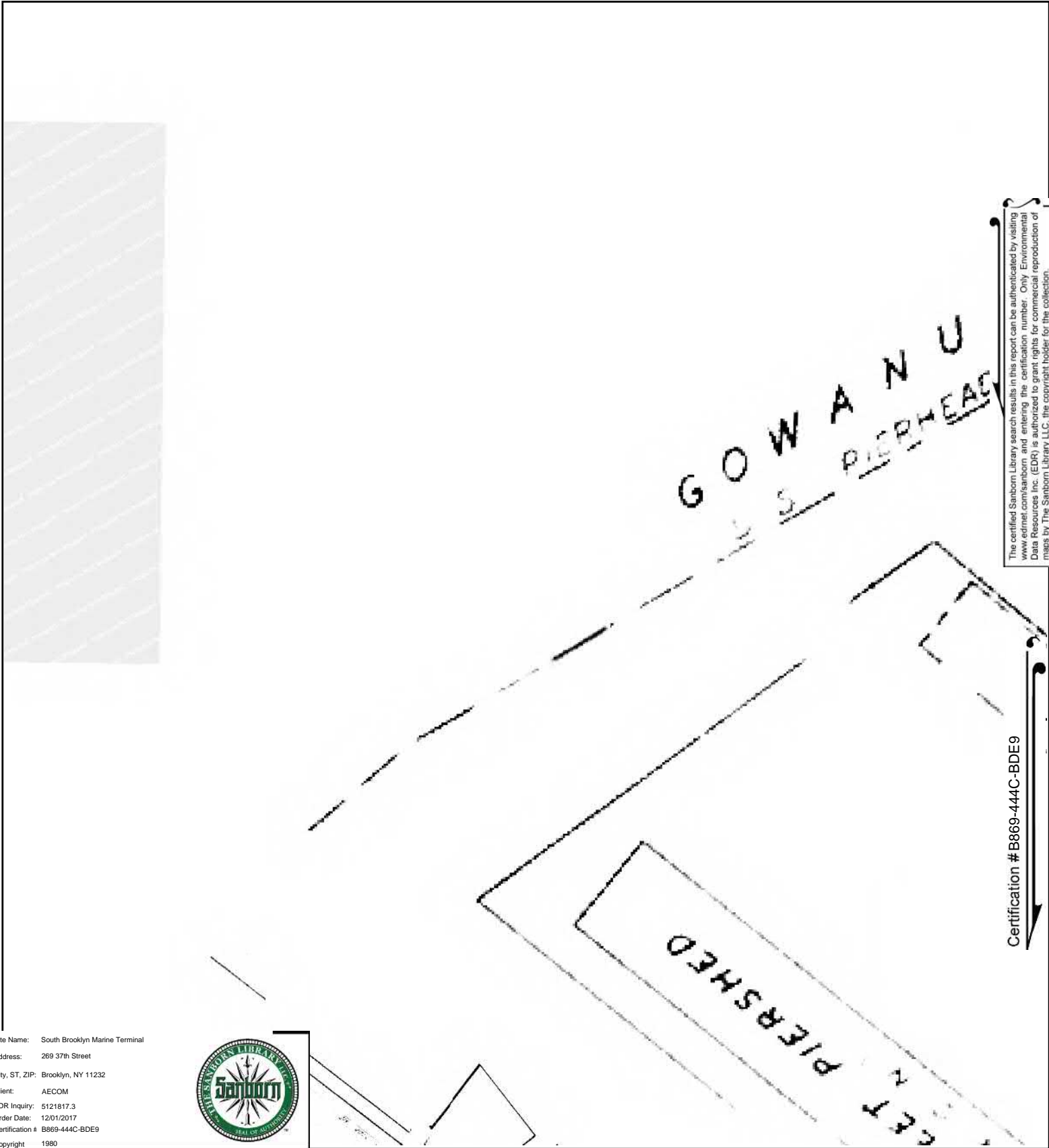


This Certified Sanborn Map combines the following sheets.  
 Outlined areas indicate map sheets within the collection.



Volume 6, Sheet 9  
 Volume 6, Sheet 7





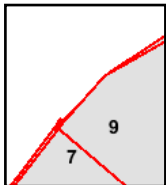
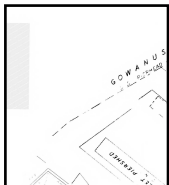
The certified Sanborn Library search results in this report can be authenticated by visiting [www.edrnet.com/sanborn](http://www.edrnet.com/sanborn) and entering the certification number. Only Environmental Data Resources Inc. (EDR) is authorized to grant rights for commercial reproduction of maps by The Sanborn Library LLC, the copyright holder for the collection.

Certification # B869-444C-BDE9

Site Name: South Brooklyn Marine Terminal  
 Address: 269 37th Street  
 City, ST, ZIP: Brooklyn, NY 11232  
 Client: AECOM  
 EDR Inquiry: 5121817.3  
 Order Date: 12/01/2017  
 Certification # B869-444C-BDE9  
 Copyright 1980

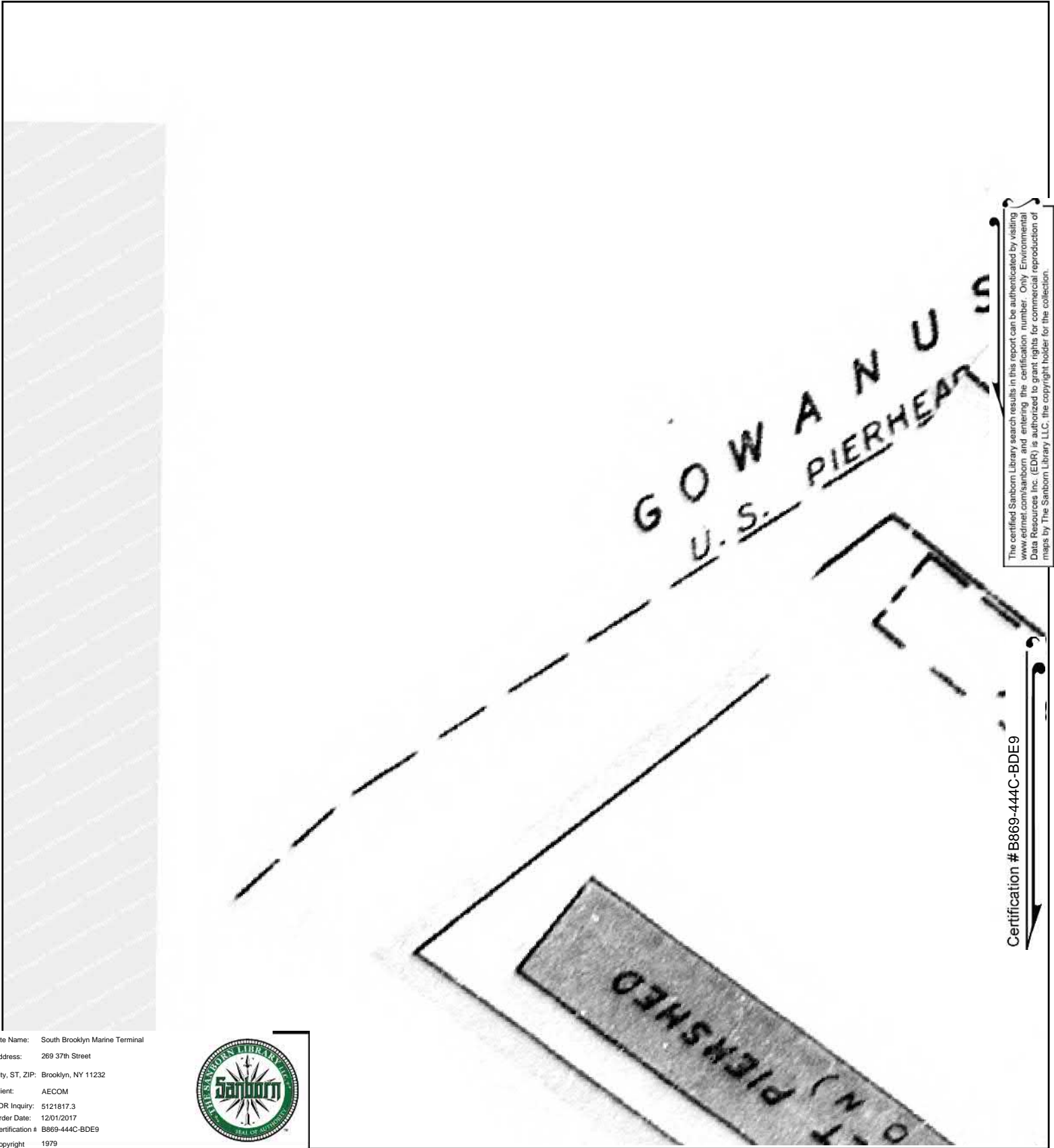


This Certified Sanborn Map combines the following sheets.  
 Outlined areas indicate map sheets within the collection.



Volume 6, Sheet 9  
 Volume 6, Sheet 7  
 Volume 6, Sheet 9  
 Volume 6, Sheet 7



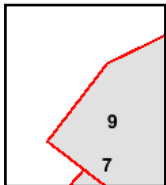
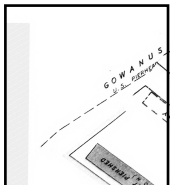
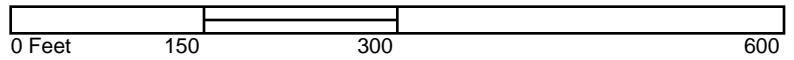


The certified Sanborn Library search results in this report can be authenticated by visiting [www.edrmap.com/sanborn](http://www.edrmap.com/sanborn) and entering the certification number. Only Environmental Data Resources Inc. (EDR) is authorized to grant rights for commercial reproduction of maps by The Sanborn Library LLC, the copyright holder for the collection.

Site Name: South Brooklyn Marine Terminal  
 Address: 269 37th Street  
 City, ST, ZIP: Brooklyn, NY 11232  
 Client: AECOM  
 EDR Inquiry: 5121817.3  
 Order Date: 12/01/2017  
 Certification # B869-444C-BDE9  
 Copyright 1979




This Certified Sanborn Map combines the following sheets.  
 Outlined areas indicate map sheets within the collection.

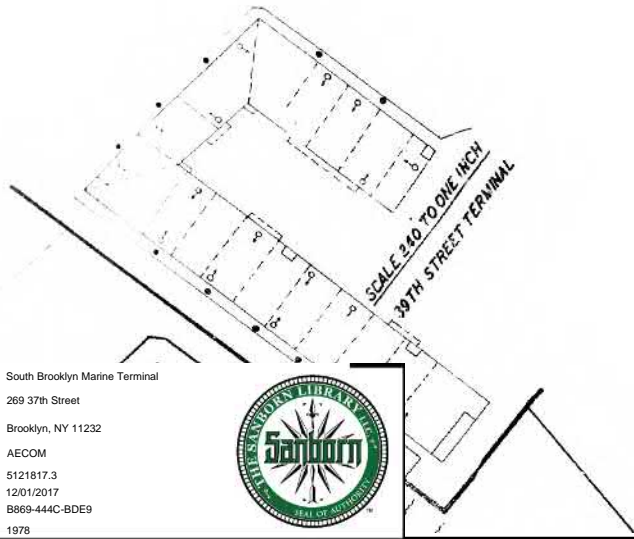


Volume 6, Sheet 9  
 Volume 6, Sheet 7





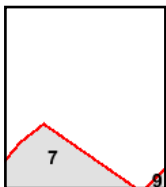
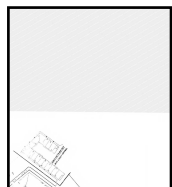
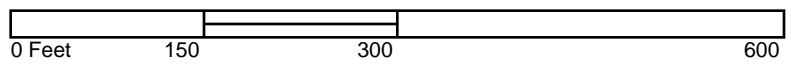
The certified Sanborn Library search results in this report can be authenticated by visiting [www.edrnet.com/sanborn](http://www.edrnet.com/sanborn) and entering the certification number. Only Environmental Data Resources Inc. (EDR) is authorized to grant rights for commercial reproduction of maps by The Sanborn Library LLC, the copyright holder for the collection.



Site Name: South Brooklyn Marine Terminal  
Address: 269 37th Street  
City, ST, ZIP: Brooklyn, NY 11232  
Client: AECOM  
EDR Inquiry: 5121817.3  
Order Date: 12/01/2017  
Certification # B869-444C-BDE9  
Copyright 1978


Certification # B869-444C-BDE9

This Certified Sanborn Map combines the following sheets. Outlined areas indicate map sheets within the collection.



Volume 6, Sheet 7





Site Name: South Brooklyn Marine Terminal  
 Address: 269 37th Street  
 City, ST, ZIP: Brooklyn, NY 11232  
 Client: AECOM  
 EDR Inquiry: 5121817.3  
 Order Date: 12/01/2017  
 Certification # B869-444C-BDE9  
 Copyright 1965

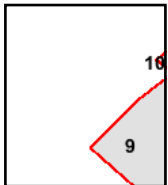
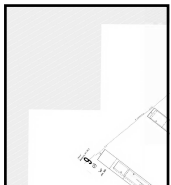
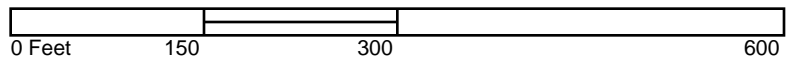


(20284)  
 BROOKLYN, N.Y. VOL. 6

1/4 "Sp"  
 JAN. 1892

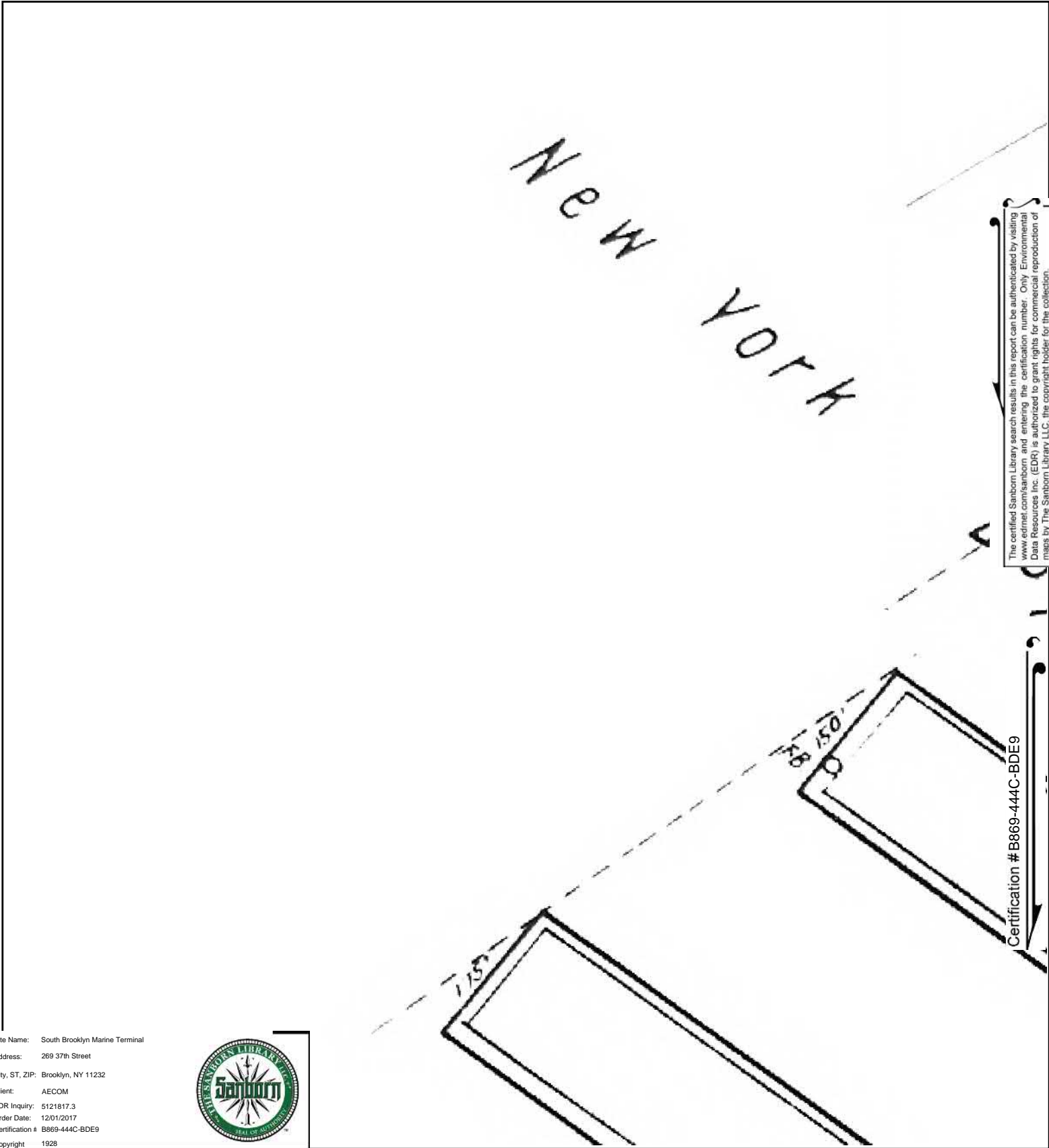
Certification # B869-444C-BDE9

This Certified Sanborn Map combines the following sheets.  
 Outlined areas indicate map sheets within the collection.



Volume 6, Sheet 9

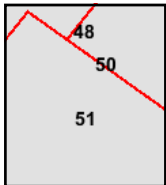
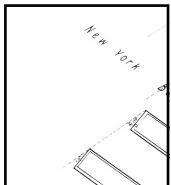
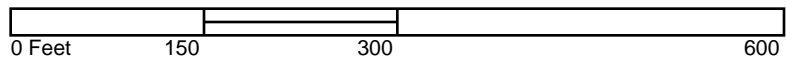




Site Name: South Brooklyn Marine Terminal  
 Address: 269 37th Street  
 City, ST, ZIP: Brooklyn, NY 11232  
 Client: AECOM  
 EDR Inquiry: 5121817.3  
 Order Date: 12/01/2017  
 Certification # B869-444C-BDE9  
 Copyright 1928



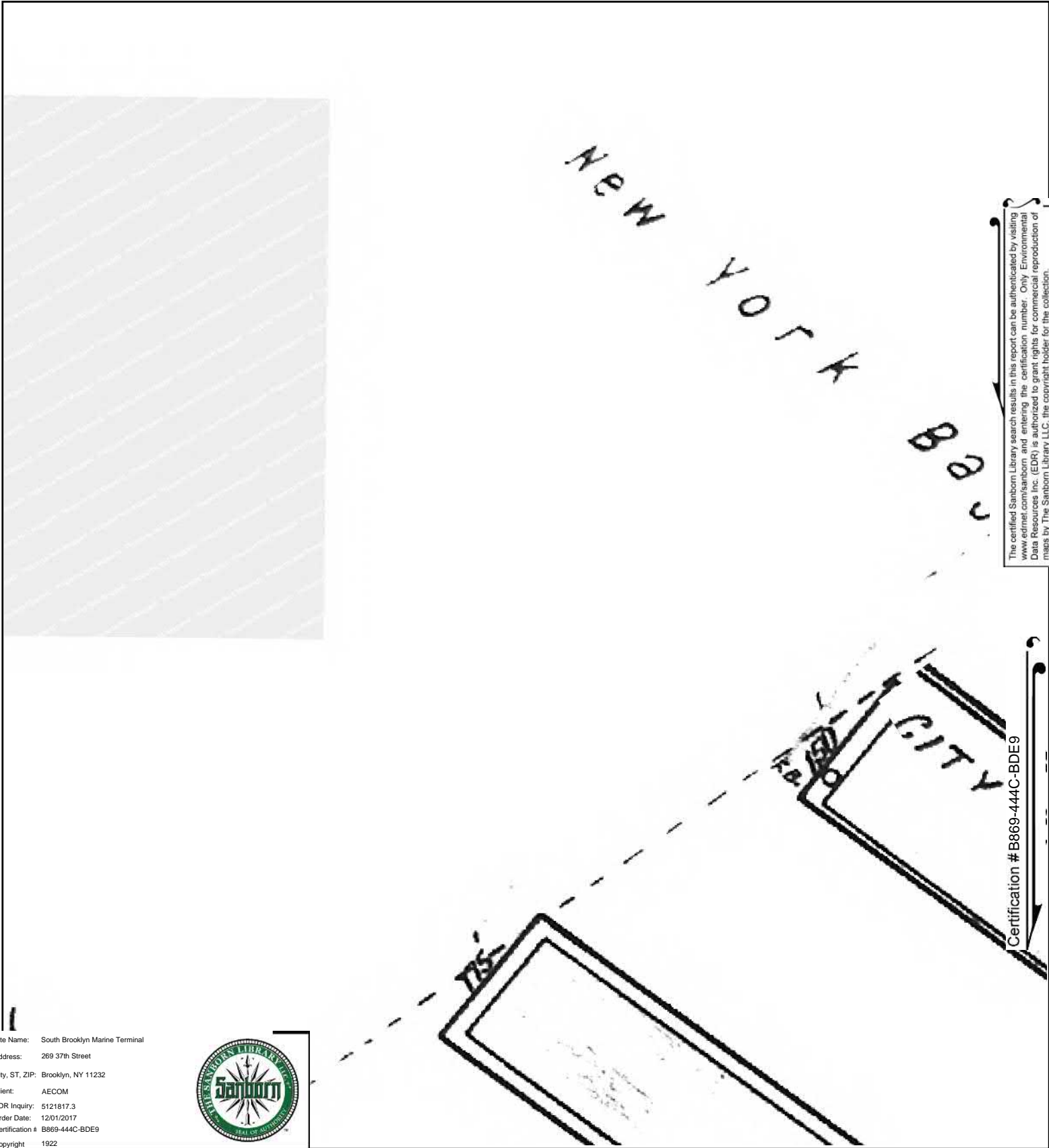
This Certified Sanborn Map combines the following sheets.  
 Outlined areas indicate map sheets within the collection.



Volume Pier Maps, Sheet 51  
 Volume Pier Maps, Sheet 50  
 Volume Pier Maps, Sheet 48







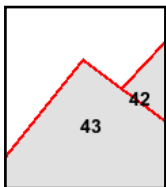
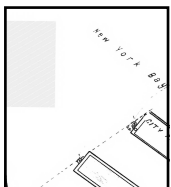
The certified Sanborn Library search results in this report can be authenticated by visiting [www.edrmap.com/sanborn](http://www.edrmap.com/sanborn) and entering the certification number. Only Environmental Data Resources Inc. (EDR) is authorized to grant rights for commercial reproduction of maps by The Sanborn Library LLC, the copyright holder for the collection.

Certification # B869-444C-BDE9

Site Name: South Brooklyn Marine Terminal  
 Address: 269 37th Street  
 City, ST, ZIP: Brooklyn, NY 11232  
 Client: AECOM  
 EDR Inquiry: 5121817.3  
 Order Date: 12/01/2017  
 Certification # B869-444C-BDE9  
 Copyright 1922



This Certified Sanborn Map combines the following sheets. Outlined areas indicate map sheets within the collection.



Volume Pier Maps, Sheet 43  
 Volume Pier Maps, Sheet 42

South Brooklyn Marine Terminal

269 37th Street

Brooklyn, NY 11232

Inquiry Number: 5121817.3

December 01, 2017

## Certified Sanborn® Map Report



6 Armstrong Road, 4th floor  
Shelton, CT 06484  
Toll Free: 800.352.0050  
[www.edrnet.com](http://www.edrnet.com)



# Certified Sanborn® Map Report

12/01/17

**Site Name:**

South Brooklyn Marine Termin:  
269 37th Street  
Brooklyn, NY 11232  
EDR Inquiry # 5121817.3

**Client Name:**

AECOM  
125 Broad St  
New York, NY 10004-0000  
Contact: Nelson J. Abrams



The Sanborn Library has been searched by EDR and maps covering the target property location as provided by AECOM were identified for the years listed below. The Sanborn Library is the largest, most complete collection of fire insurance maps. The collection includes maps from Sanborn, Bromley, Perris & Browne, Hopkins, Barlow, and others. Only Environmental Data Resources Inc. (EDR) is authorized to grant rights for commercial reproduction of maps by the Sanborn Library LLC, the copyright holder for the collection. Results can be authenticated by visiting [www.edrnet.com/sanborn](http://www.edrnet.com/sanborn).

The Sanborn Library is continually enhanced with newly identified map archives. This report accesses all maps in the collection as of the day this report was generated.

**Certified Sanborn Results:**

**Certification #** B869-444C-BDE9  
**PO #** 60558675  
**Project** South Brooklyn Marine Terminal

**Maps Provided:**

|      |      |      |      |
|------|------|------|------|
| 2007 | 1994 | 1980 | 1906 |
| 2006 | 1993 | 1979 |      |
| 2005 | 1992 | 1978 |      |
| 2004 | 1991 | 1965 |      |
| 2003 | 1988 | 1951 |      |
| 2002 | 1987 | 1928 |      |
| 2001 | 1985 | 1926 |      |
| 1995 | 1982 | 1922 |      |



Sanborn® Library search results

Certification #: B869-444C-BDE9

The Sanborn Library includes more than 1.2 million fire insurance maps from Sanborn, Bromley, Perris & Browne, Hopkins, Barlow and others which track historical property usage in approximately 12,000 American cities and towns. Collections searched:

- Library of Congress
- University Publications of America
- EDR Private Collection

*The Sanborn Library LLC Since 1866™*

**Limited Permission To Make Copies**

AECOM (the client) is permitted to make up to FIVE photocopies of this Sanborn Map transmittal and each fire insurance map accompanying this report solely for the limited use of its customer. No one other than the client is authorized to make copies. Upon request made directly to an EDR Account Executive, the client may be permitted to make a limited number of additional photocopies. This permission is conditioned upon compliance by the client, its customer and their agents with EDR's copyright policy; a copy of which is available upon request.

**Disclaimer - Copyright and Trademark Notice**

This Report contains certain information obtained from a variety of public and other sources reasonably available to Environmental Data Resources, Inc. It cannot be concluded from this Report that coverage information for the target and surrounding properties does not exist from other sources. NO WARRANTY EXPRESSED OR IMPLIED, IS MADE WHATSOEVER IN CONNECTION WITH THIS REPORT. ENVIRONMENTAL DATA RESOURCES, INC. SPECIFICALLY DISCLAIMS THE MAKING OF ANY SUCH WARRANTIES, INCLUDING WITHOUT LIMITATION, MERCHANTABILITY OR FITNESS FOR A PARTICULAR USE OR PURPOSE. ALL RISK IS ASSUMED BY THE USER. IN NO EVENT SHALL ENVIRONMENTAL DATA RESOURCES, INC. BE LIABLE TO ANYONE, WHETHER ARISING OUT OF ERRORS OR OMISSIONS, NEGLIGENCE, ACCIDENT OR ANY OTHER CAUSE, FOR ANY LOSS OF DAMAGE, INCLUDING, WITHOUT LIMITATION, SPECIAL, INCIDENTAL, CONSEQUENTIAL, OR EXEMPLARY DAMAGES. ANY LIABILITY ON THE PART OF ENVIRONMENTAL DATA RESOURCES, INC. IS STRICTLY LIMITED TO A REFUND OF THE AMOUNT PAID FOR THIS REPORT. Purchaser accepts this Report "AS IS". Any analyses, estimates, ratings, environmental risk levels or risk codes provided in this Report are provided for illustrative purposes only, and are not intended to provide, nor should they be interpreted as providing any facts regarding, or prediction or forecast of, any environmental risk for any property. Only a Phase I Environmental Site Assessment performed by an environmental professional can provide information regarding the environmental risk for any property. Additionally, the information provided in this Report is not to be construed as legal advice. Copyright 2017 by Environmental Data Resources, Inc. All rights reserved. Reproduction in any media or format, in whole or in part, of any report or map of Environmental Data Resources, Inc., or its affiliates, is prohibited without prior written permission.

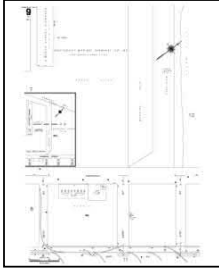
EDR and its logos (including Sanborn and Sanborn Map) are trademarks of Environmental Data Resources, Inc. or its affiliates. All other trademarks used herein are the property of their respective owners.

## Sanborn Sheet Key


This Certified Sanborn Map Report is based upon the following Sanborn Fire Insurance map sheets.



### 2007 Source Sheets

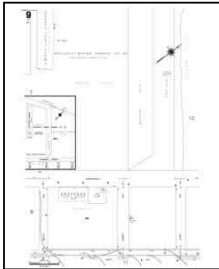


Volume 6, Sheet 9  
2007




Volume 6, Sheet 10  
2007

### 2006 Source Sheets

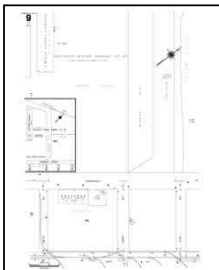


Volume 6, Sheet 9  
2006




Volume 6, Sheet 10  
2006

### 2005 Source Sheets

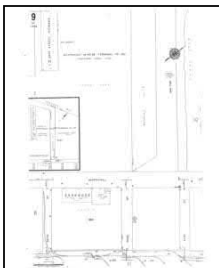


Volume 6, Sheet 9  
2005

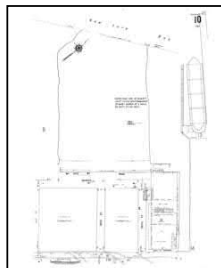


Volume 6, Sheet 10  
2005

### 2004 Source Sheets



Volume 6, Sheet 9  
2004



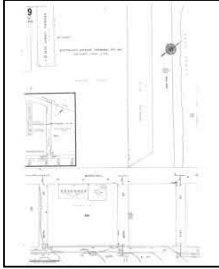
Volume 6, Sheet 10  
2004

## Sanborn Sheet Key

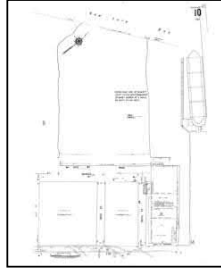
This Certified Sanborn Map Report is based upon the following Sanborn Fire Insurance map sheets.



### 2003 Source Sheets

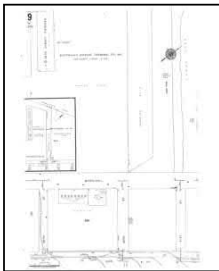


Volume 6, Sheet 9  
2003

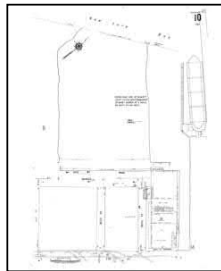


Volume 6, Sheet 10  
2003

### 2002 Source Sheets

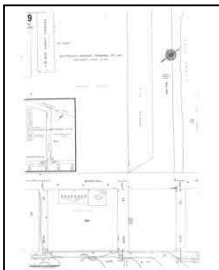


Volume 6, Sheet 9  
2002

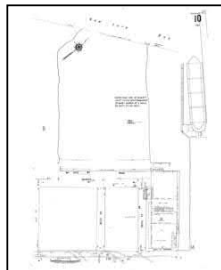


Volume 6, Sheet 10  
2002

### 2001 Source Sheets




Volume 6, Sheet 9  
2001

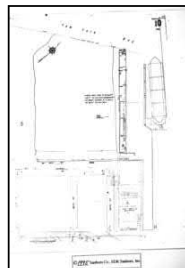


Volume 6, Sheet 10  
2001

### 1995 Source Sheets



Volume 6, Sheet 9  
1995




Volume 6, Sheet 10  
1995

## Sanborn Sheet Key

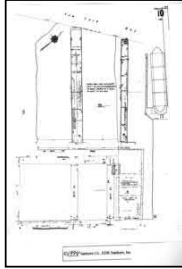
This Certified Sanborn Map Report is based upon the following Sanborn Fire Insurance map sheets.



### 1994 Source Sheets

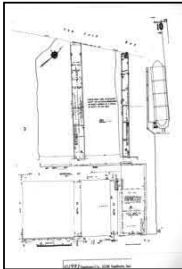


Volume 6, Sheet 9  
1994

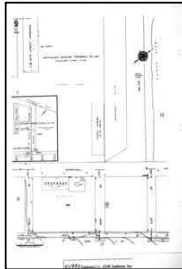


Volume 6, Sheet 10  
1994

### 1993 Source Sheets

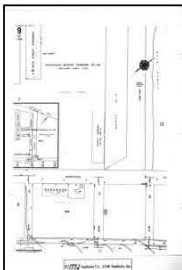


Volume 6, Sheet 10  
1993

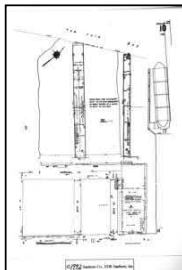


Volume 6, Sheet 9  
1993

### 1992 Source Sheets




Volume 6, Sheet 9  
1992

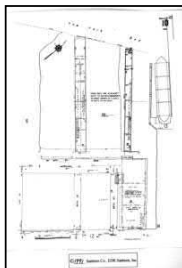


Volume 6, Sheet 10  
1992

### 1991 Source Sheets



Volume 6, Sheet 9  
1991



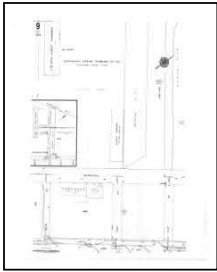
Volume 6, Sheet 10  
1991

**Sanborn Sheet Key**


This Certified Sanborn Map Report is based upon the following Sanborn Fire Insurance map sheets.



**1988 Source Sheets**

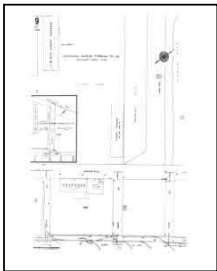


Volume 6, Sheet 8  
1988

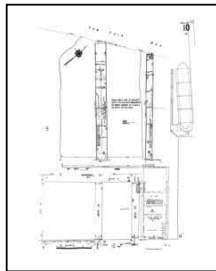


Volume 6, Sheet 10  
1988

**1987 Source Sheets**

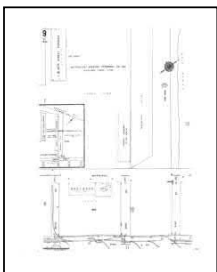


Volume 6, Sheet 8  
1987

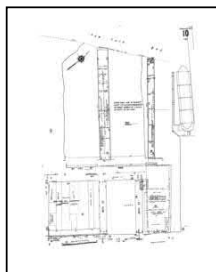


Volume 6, Sheet 10  
1987

**1985 Source Sheets**




Volume 6, Sheet 9  
1985

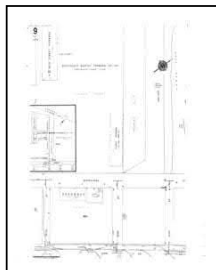


Volume 6, Sheet 10  
1985

**1982 Source Sheets**



Volume 6, Sheet 10  
1982




Volume 6, Sheet 9  
1982

## Sanborn Sheet Key

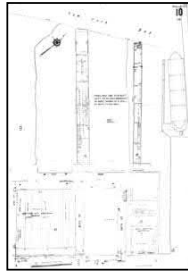
This Certified Sanborn Map Report is based upon the following Sanborn Fire Insurance map sheets.



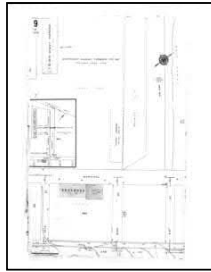
### 1980 Source Sheets




Volume 6, Sheet 9  
1980



Volume 6, Sheet 10  
1980




Volume 6, Sheet 9  
1980




Volume 6, Sheet 10  
1980

### 1979 Source Sheets




Volume 6, Sheet 9  
1979

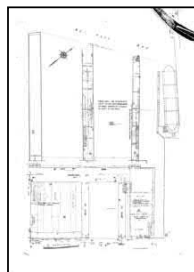


Volume 6, Sheet 10  
1979

### 1978 Source Sheets




Volume 6, Sheet 9  
1978




Volume 6, Sheet 10  
1978

### 1965 Source Sheets



Volume 6, Sheet 9  
1965




Volume 6, Sheet 10  
1965

## Sanborn Sheet Key

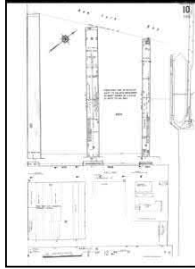
This Certified Sanborn Map Report is based upon the following Sanborn Fire Insurance map sheets.



### 1951 Source Sheets



Volume 6, Sheet 9  
1951



Volume 6, Sheet 10  
1951


### 1928 Source Sheets



Volume Pier Maps, Sheet 48  
1928

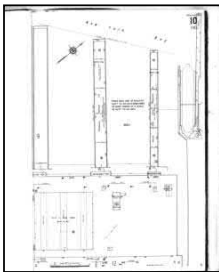


Volume Pier Maps, Sheet 50  
1928



Volume Pier Maps, Sheet 51  
1928

### 1926 Source Sheets

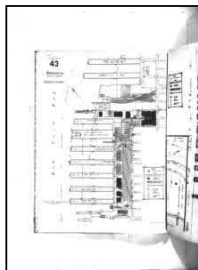


Volume 6, Sheet 10  
1926

### 1922 Source Sheets



Volume Pier Maps, Sheet 42  
1922



Volume Pier Maps, Sheet 43  
1922

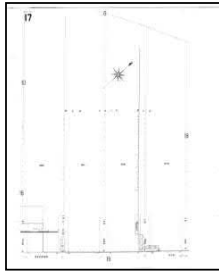


**Sanborn Sheet Key**

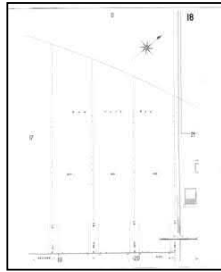
This Certified Sanborn Map Report is based upon the following Sanborn Fire Insurance map sheets.



**1906 Source Sheets**

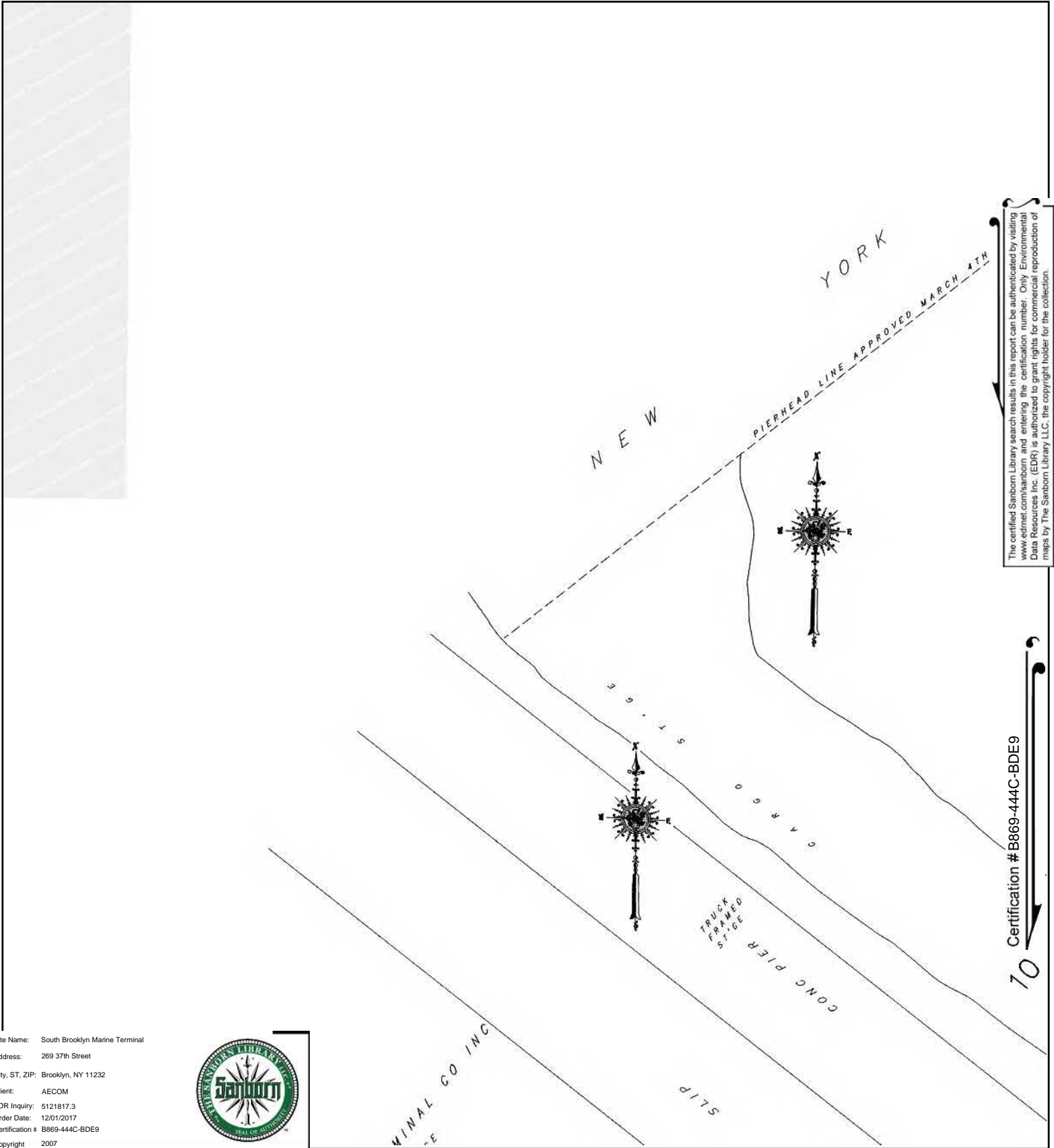


Volume 6, Sheet 17  
1906



Volume 6, Sheet 18  
1906





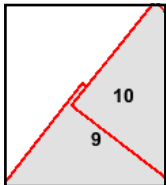
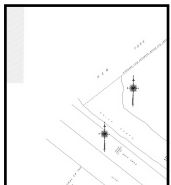
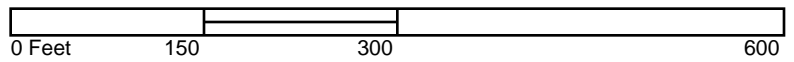
The certified Sanborn Library search results in this report can be authenticated by visiting [www.edrnet.com/sanborn](http://www.edrnet.com/sanborn) and entering the certification number. Only Environmental Data Resources Inc. (EDR) is authorized to grant rights for commercial reproduction of maps by The Sanborn Library LLC, the copyright holder for the collection.

Certification # B869-444C-BDE9  
10

Site Name: South Brooklyn Marine Terminal  
 Address: 269 37th Street  
 City, ST, ZIP: Brooklyn, NY 11232  
 Client: AECOM  
 EDR Inquiry: 5121817.3  
 Order Date: 12/01/2017  
 Certification # B869-444C-BDE9  
 Copyright: 2007

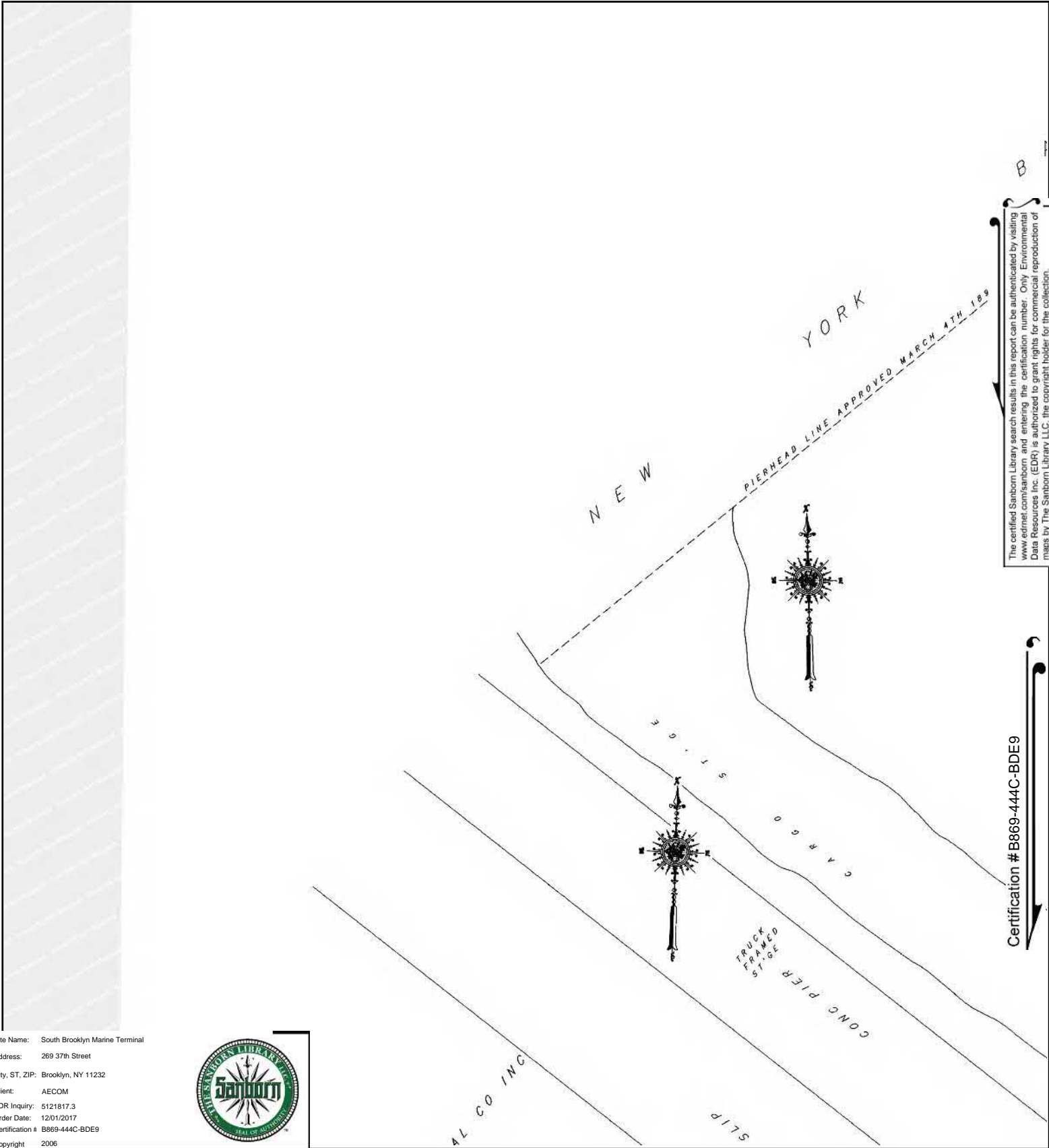


This Certified Sanborn Map combines the following sheets.  
 Outlined areas indicate map sheets within the collection.



Volume 6, Sheet 10  
 Volume 6, Sheet 9

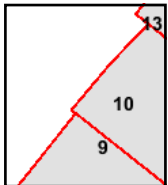
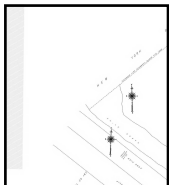
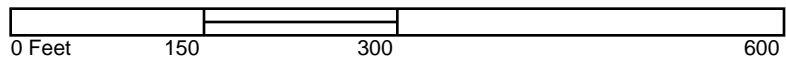




Site Name: South Brooklyn Marine Terminal  
 Address: 269 37th Street  
 City, ST, ZIP: Brooklyn, NY 11232  
 Client: AECOM  
 EDR Inquiry: 5121817.3  
 Order Date: 12/01/2017  
 Certification # B869-444C-BDE9  
 Copyright: 2006

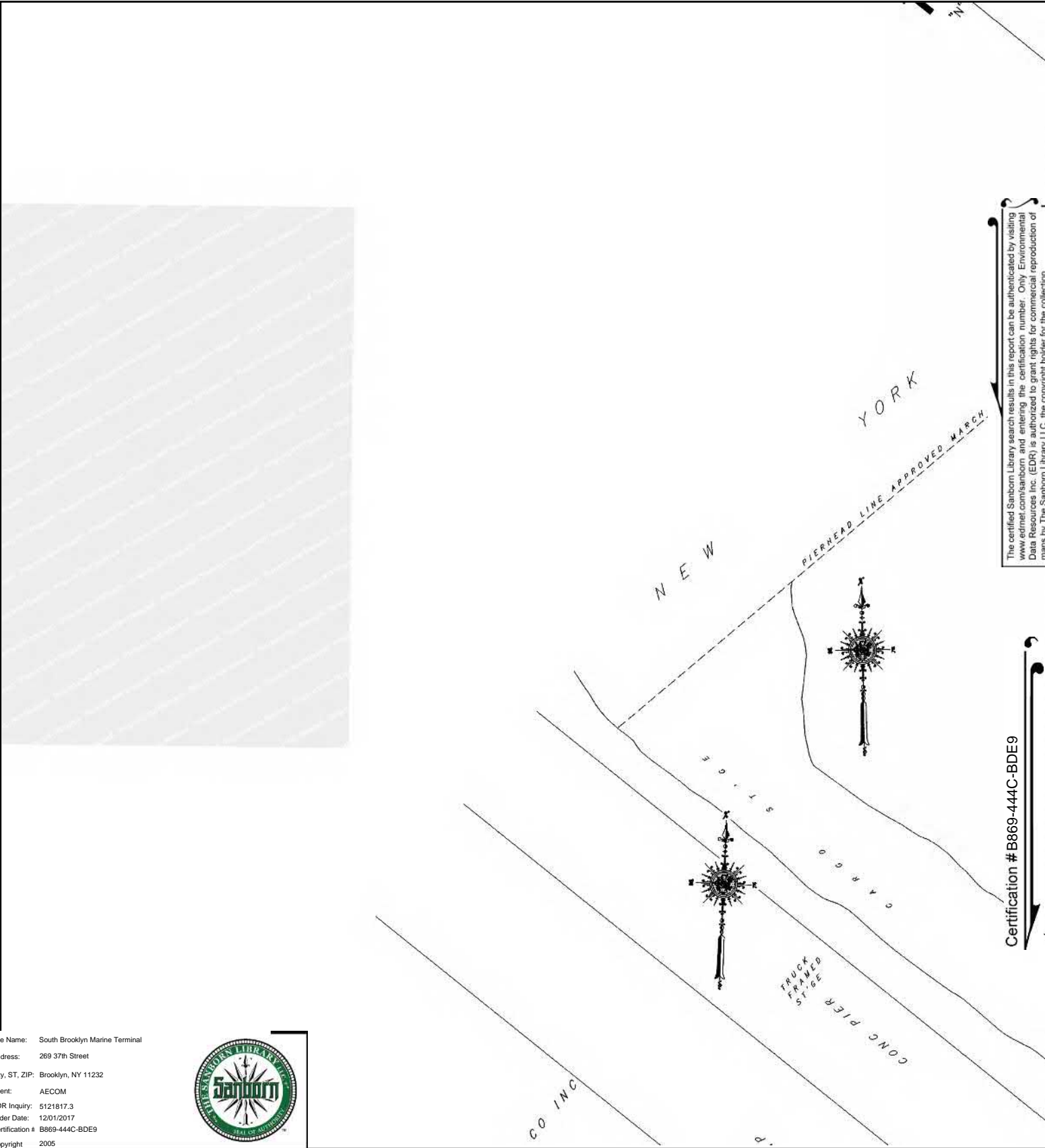


This Certified Sanborn Map combines the following sheets.  
 Outlined areas indicate map sheets within the collection.



Volume 6, Sheet 10  
 Volume 6, Sheet 9





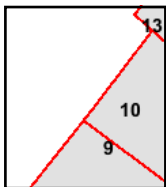
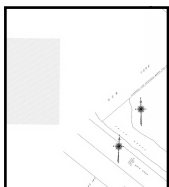
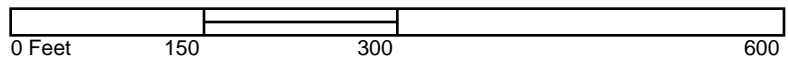
The certified Sanborn Library search results in this report can be authenticated by visiting [www.edrmap.com/sanborn](http://www.edrmap.com/sanborn) and entering the certification number. Only Environmental Data Resources Inc. (EDR) is authorized to grant rights for commercial reproduction of maps by The Sanborn Library LLC, the copyright holder for the collection.

Certification # B869-444C-BDE9

Site Name: South Brooklyn Marine Terminal  
 Address: 269 37th Street  
 City, ST, ZIP: Brooklyn, NY 11232  
 Client: AECOM  
 EDR Inquiry: 5121817.3  
 Order Date: 12/01/2017  
 Certification # B869-444C-BDE9  
 Copyright 2005

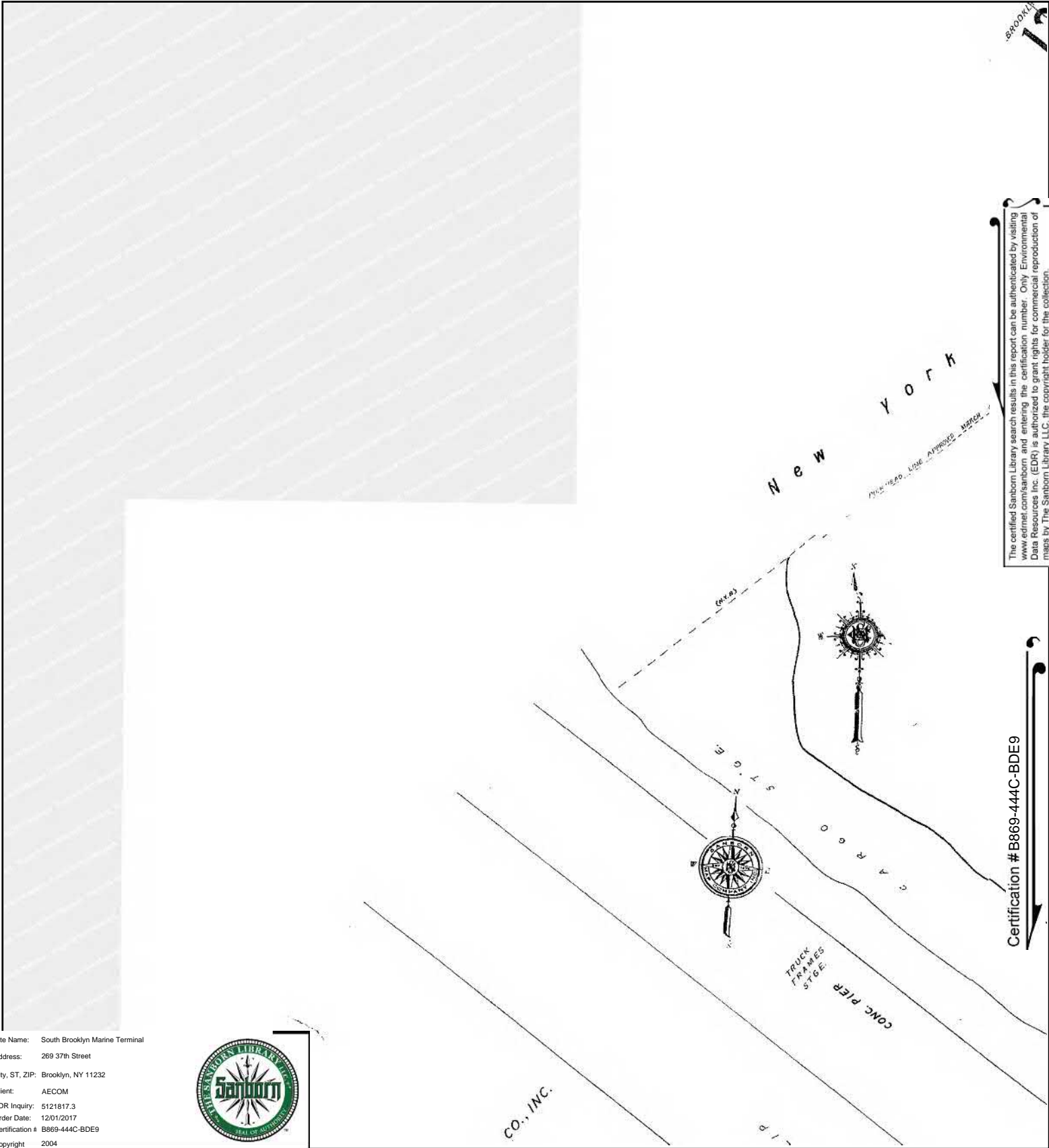


This Certified Sanborn Map combines the following sheets. Outlined areas indicate map sheets within the collection.



Volume 6, Sheet 10  
 Volume 6, Sheet 9





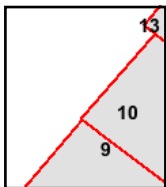
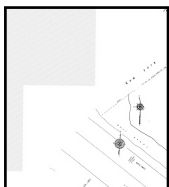
The certified Sanborn Library search results in this report can be authenticated by visiting [www.edr.com/sanborn](http://www.edr.com/sanborn) and entering the certification number. Only Environmental Data Resources Inc. (EDR) is authorized to grant rights for commercial reproduction of maps by The Sanborn Library LLC, the copyright holder for the collection.

Certification # B869-444C-BDE9

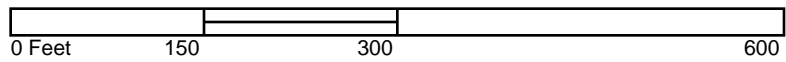
Site Name: South Brooklyn Marine Terminal  
 Address: 269 37th Street  
 City, ST, ZIP: Brooklyn, NY 11232  
 Client: AECOM  
 EDR Inquiry: 5121817.3  
 Order Date: 12/01/2017  
 Certification # B869-444C-BDE9  
 Copyright 2004




This Certified Sanborn Map combines the following sheets. Outlined areas indicate map sheets within the collection.



Volume 6, Sheet 10  
 Volume 6, Sheet 9





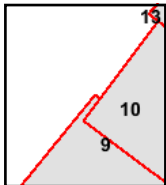
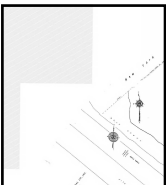
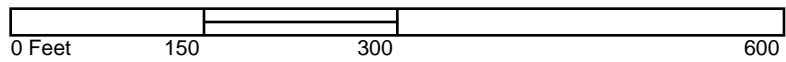
The certified Sanborn Library search results in this report can be authenticated by visiting [www.edrmap.com/sanborn](http://www.edrmap.com/sanborn) and entering the certification number. Only Environmental Data Resources Inc. (EDR) is authorized to grant rights for commercial reproduction of maps by The Sanborn Library LLC, the copyright holder for the collection.

Certification # B869-444C-BDE9

Site Name: South Brooklyn Marine Terminal  
 Address: 269 37th Street  
 City, ST, ZIP: Brooklyn, NY 11232  
 Client: AECOM  
 EDR Inquiry: 5121817.3  
 Order Date: 12/01/2017  
 Certification # B869-444C-BDE9  
 Copyright: 2003

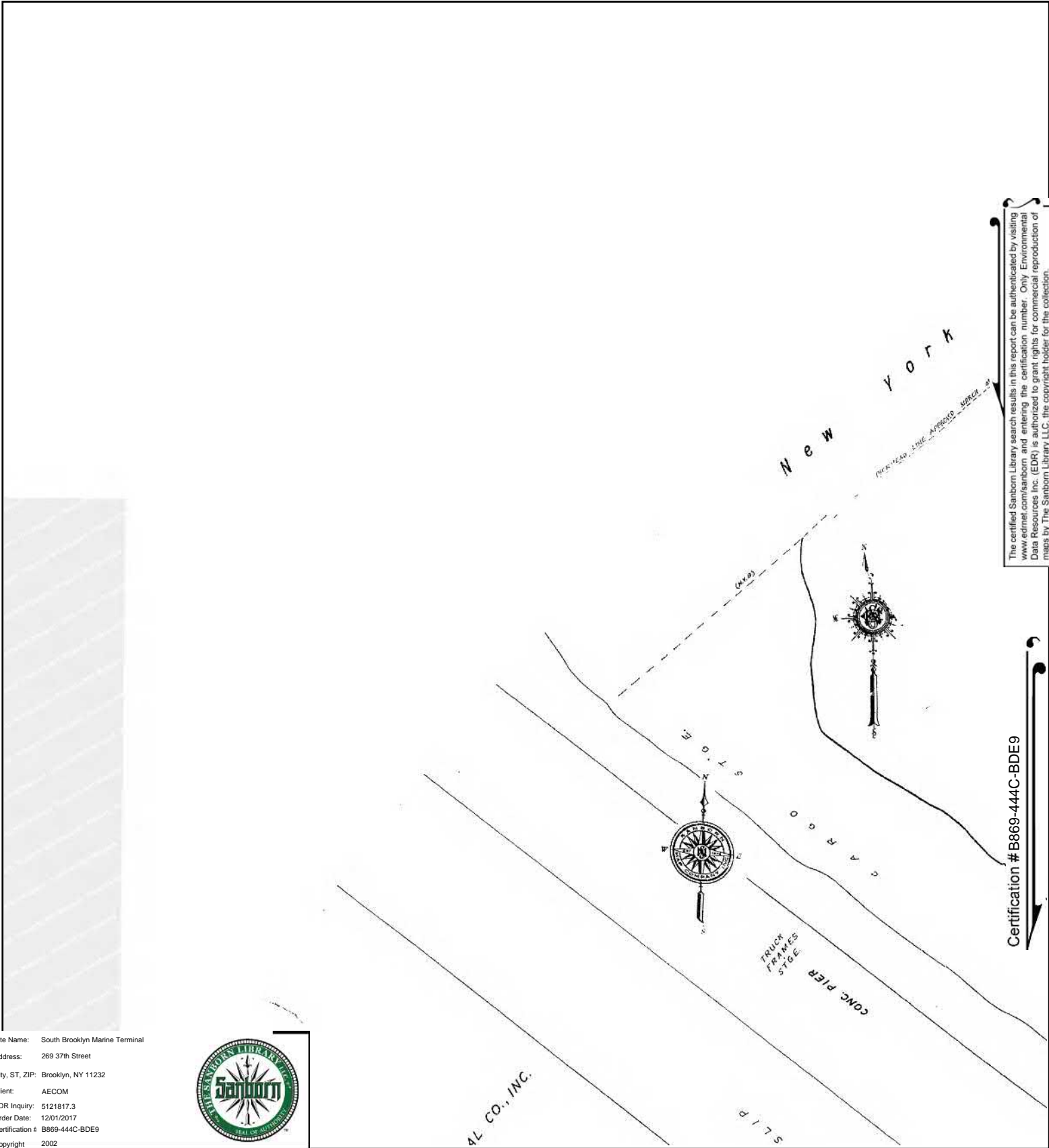


This Certified Sanborn Map combines the following sheets.  
 Outlined areas indicate map sheets within the collection.



Volume 6, Sheet 10  
 Volume 6, Sheet 9





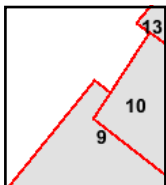
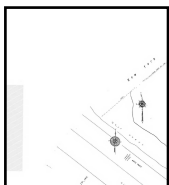
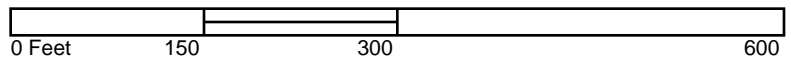
The certified Sanborn Library search results in this report can be authenticated by visiting [www.edr.com/sanborn](http://www.edr.com/sanborn) and entering the certification number. Only Environmental Data Resources Inc. (EDR) is authorized to grant rights for commercial reproduction of maps by The Sanborn Library LLC, the copyright holder for the collection.

Certification # B869-444C-BDE9

Site Name: South Brooklyn Marine Terminal  
 Address: 269 37th Street  
 City, ST, ZIP: Brooklyn, NY 11232  
 Client: AECOM  
 EDR Inquiry: 5121817.3  
 Order Date: 12/01/2017  
 Certification # B869-444C-BDE9  
 Copyright 2002




This Certified Sanborn Map combines the following sheets. Outlined areas indicate map sheets within the collection.



Volume 6, Sheet 10  
 Volume 6, Sheet 9







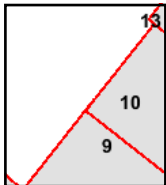
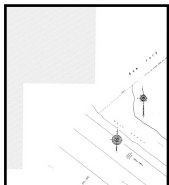
The certified Sanborn Library search results in this report can be authenticated by visiting [www.edr.com/sanborn](http://www.edr.com/sanborn) and entering the certification number. Only Environmental Data Resources Inc. (EDR) is authorized to grant rights for commercial reproduction of maps by The Sanborn Library LLC, the copyright holder for the collection.

Certification # B869-444C-BDE9

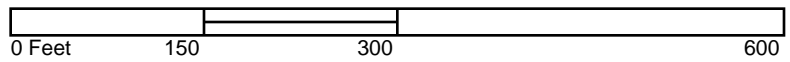
Site Name: South Brooklyn Marine Terminal  
 Address: 269 37th Street  
 City, ST, ZIP: Brooklyn, NY 11232  
 Client: AECOM  
 EDR Inquiry: 5121817.3  
 Order Date: 12/01/2017  
 Certification # B869-444C-BDE9  
 Copyright 2001

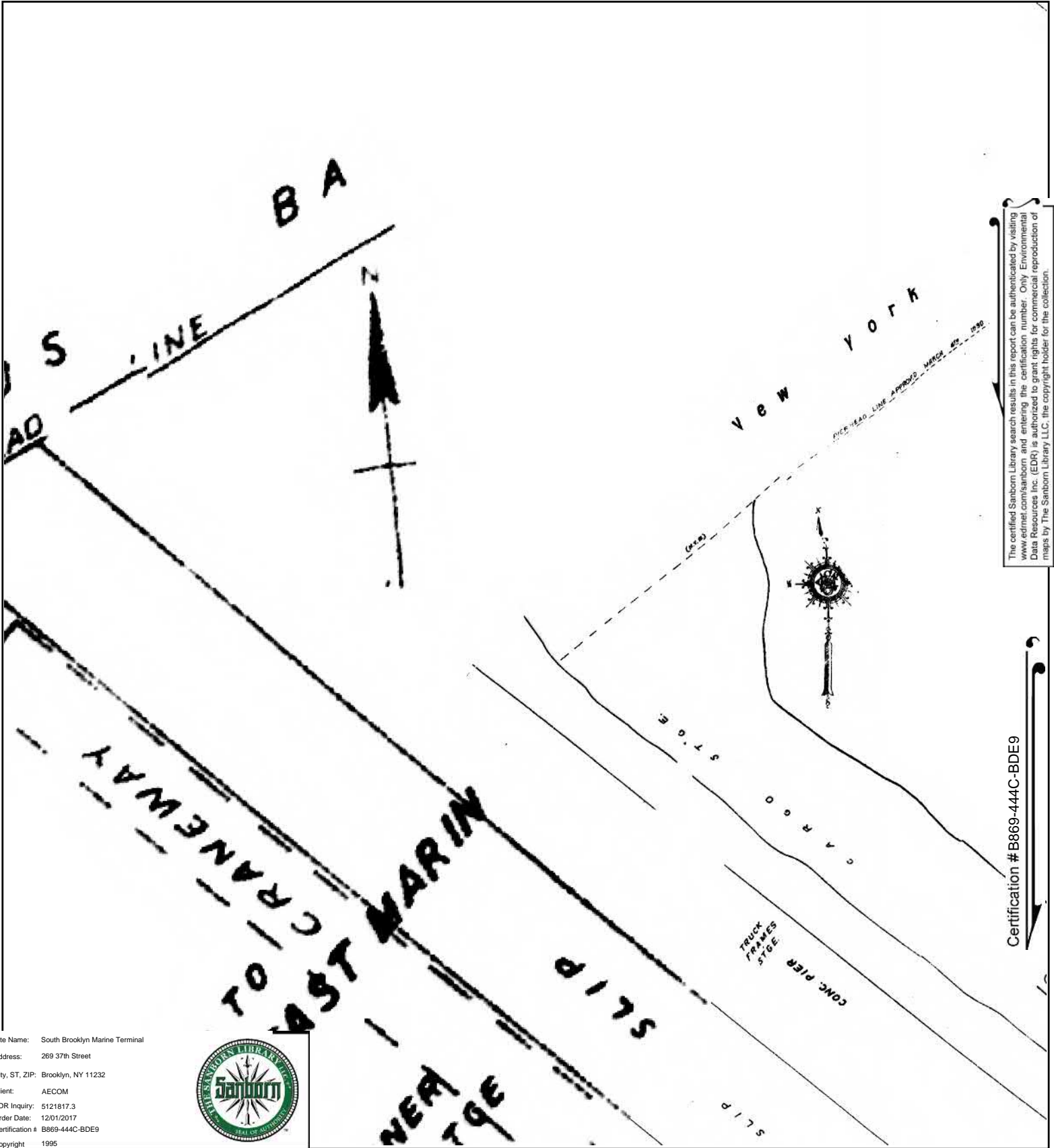


This Certified Sanborn Map combines the following sheets. Outlined areas indicate map sheets within the collection.



Volume 6, Sheet 10  
 Volume 6, Sheet 9





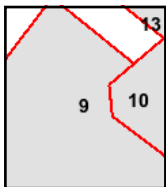
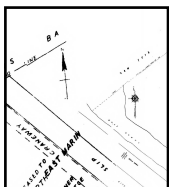
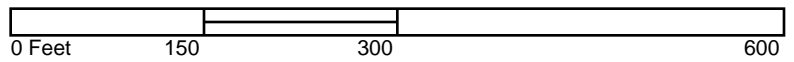
The certified Sanborn Library search results in this report can be authenticated by visiting [www.edr.com/sanborn](http://www.edr.com/sanborn) and entering the certification number. Only Environmental Data Resources Inc. (EDR) is authorized to grant rights for commercial reproduction of maps by The Sanborn Library LLC, the copyright holder for the collection.

Certification # B869-444C-BDE9

Site Name: South Brooklyn Marine Terminal  
 Address: 269 37th Street  
 City, ST, ZIP: Brooklyn, NY 11232  
 Client: AECOM  
 EDR Inquiry: 5121817.3  
 Order Date: 12/01/2017  
 Certification # B869-444C-BDE9  
 Copyright 1995



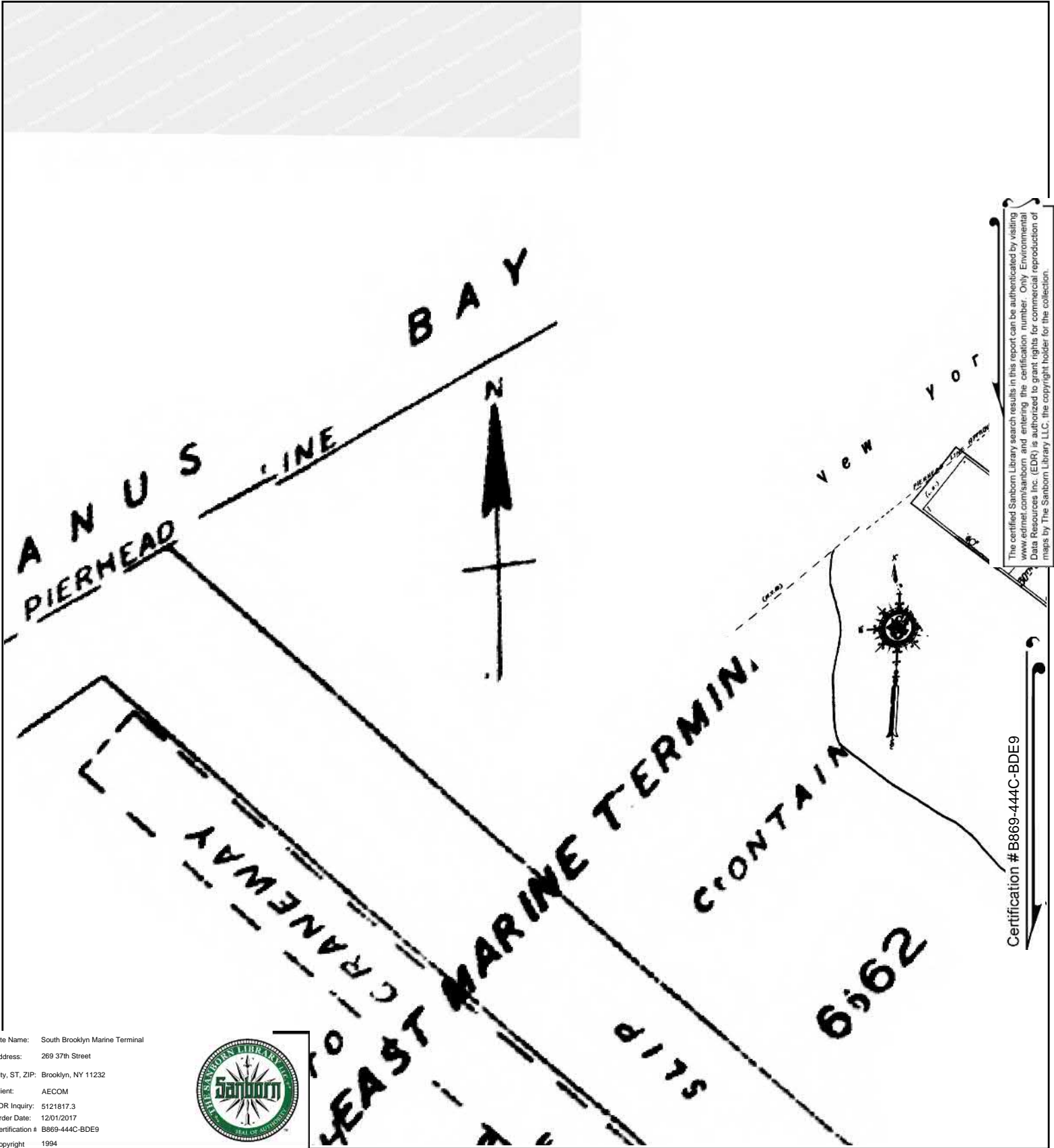
This Certified Sanborn Map combines the following sheets. Outlined areas indicate map sheets within the collection.



Volume 6, Sheet 10  
 Volume 6, Sheet 9





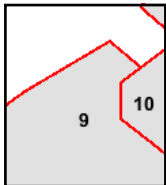
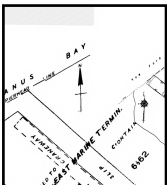


The certified Sanborn Library search results in this report can be authenticated by visiting [www.edr.com/sanborn](http://www.edr.com/sanborn) and entering the certification number. Only Environmental Data Resources Inc. (EDR) is authorized to grant rights for commercial reproduction of maps by The Sanborn Library LLC, the copyright holder for the collection.

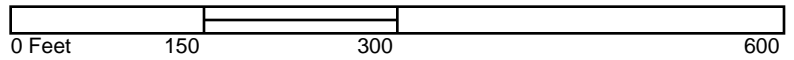
Site Name: South Brooklyn Marine Terminal  
 Address: 269 37th Street  
 City, ST, ZIP: Brooklyn, NY 11232  
 Client: AECOM  
 EDR Inquiry: 5121817.3  
 Order Date: 12/01/2017  
 Certification # B869-444C-BDE9  
 Copyright 1994

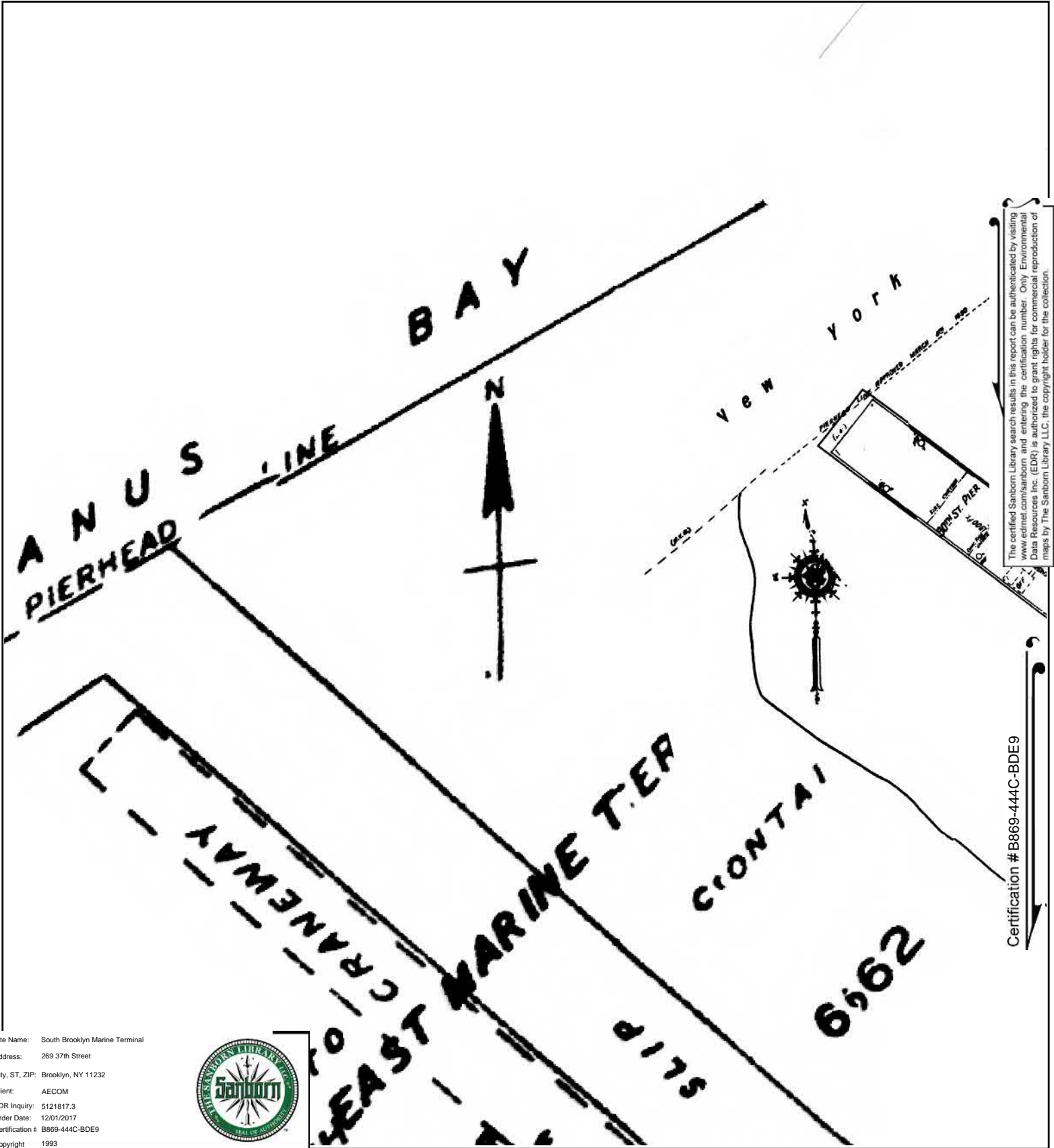


This Certified Sanborn Map combines the following sheets. Outlined areas indicate map sheets within the collection.



Volume 6, Sheet 10  
 Volume 6, Sheet 9





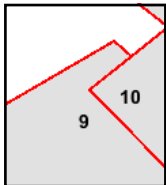
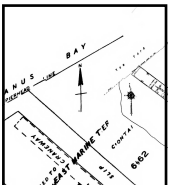
The certified Sanborn Library search results in this report can be authenticated by visiting [www.edr.com/sanborn](http://www.edr.com/sanborn) and entering the certification number. Only Environmental Data Resources Inc. (EDR) is authorized to grant rights for commercial reproduction of maps by The Sanborn Library LLC, the copyright holder for the collection.

Certification # B869-444C-BDE9

Site Name: South Brooklyn Marine Terminal  
 Address: 269 37th Street  
 City, ST, ZIP: Brooklyn, NY 11232  
 Client: AECOM  
 EDR Inquiry: 5121817.3  
 Order Date: 12/01/2017  
 Certification # B869-444C-BDE9  
 Copyright 1993

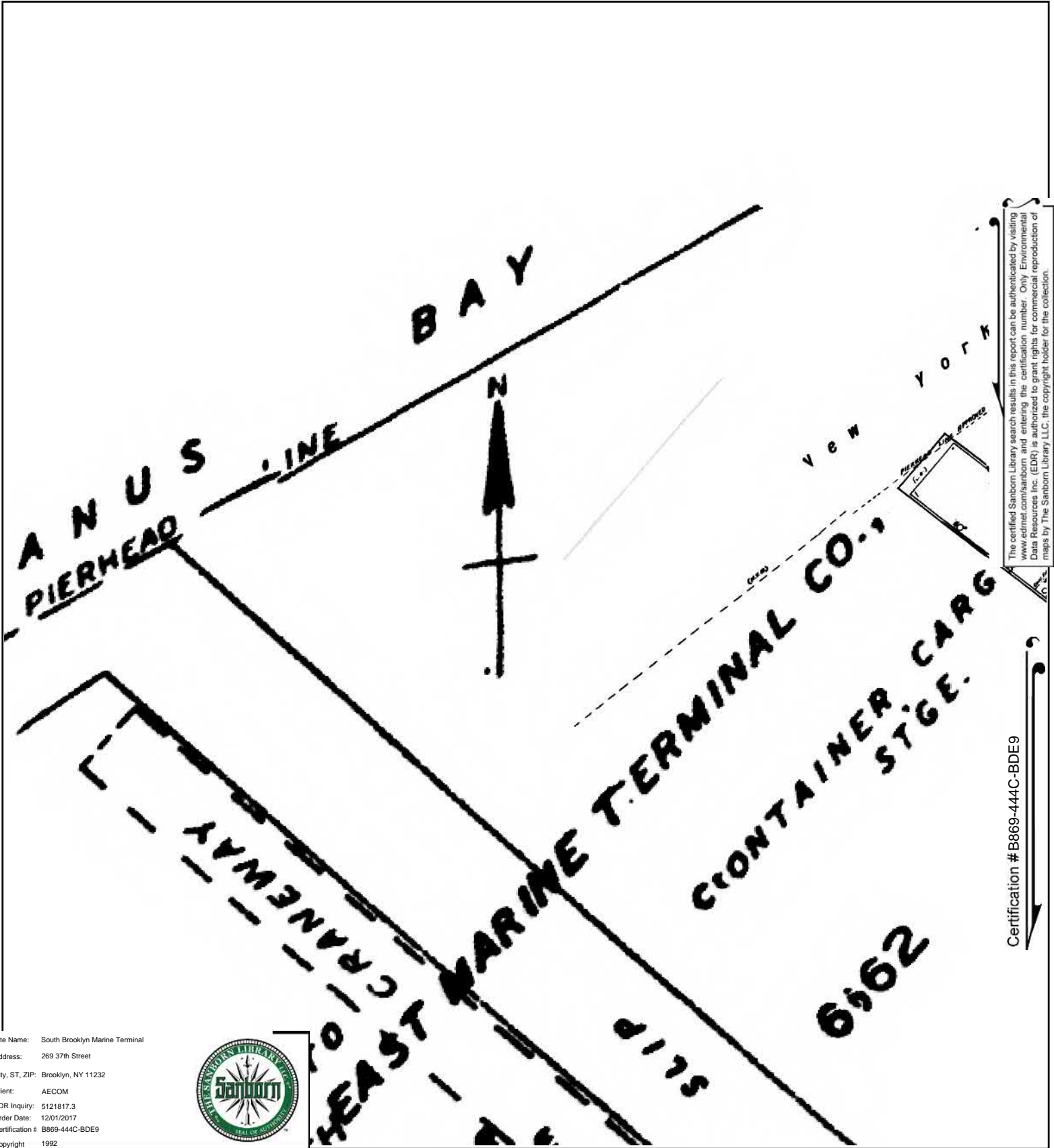


This Certified Sanborn Map combines the following sheets. Outlined areas indicate map sheets within the collection.



Volume 6, Sheet 9  
 Volume 6, Sheet 10





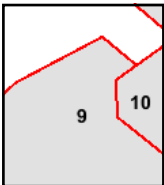
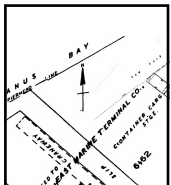
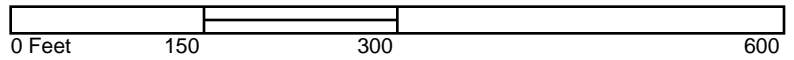
The certified Sanborn Library search results in this report can be authenticated by visiting [www.edr.com/sanborn](http://www.edr.com/sanborn) and entering the certification number. Only Environmental Data Resources Inc. (EDR) is authorized to grant rights for commercial reproduction of maps by The Sanborn Library LLC, the copyright holder for the collection.

Certification # B869-444C-BDE9

Site Name: South Brooklyn Marine Terminal  
 Address: 269 37th Street  
 City, ST, ZIP: Brooklyn, NY 11232  
 Client: AECOM  
 EDR Inquiry: 5121817.3  
 Order Date: 12/01/2017  
 Certification # B869-444C-BDE9  
 Copyright 1992

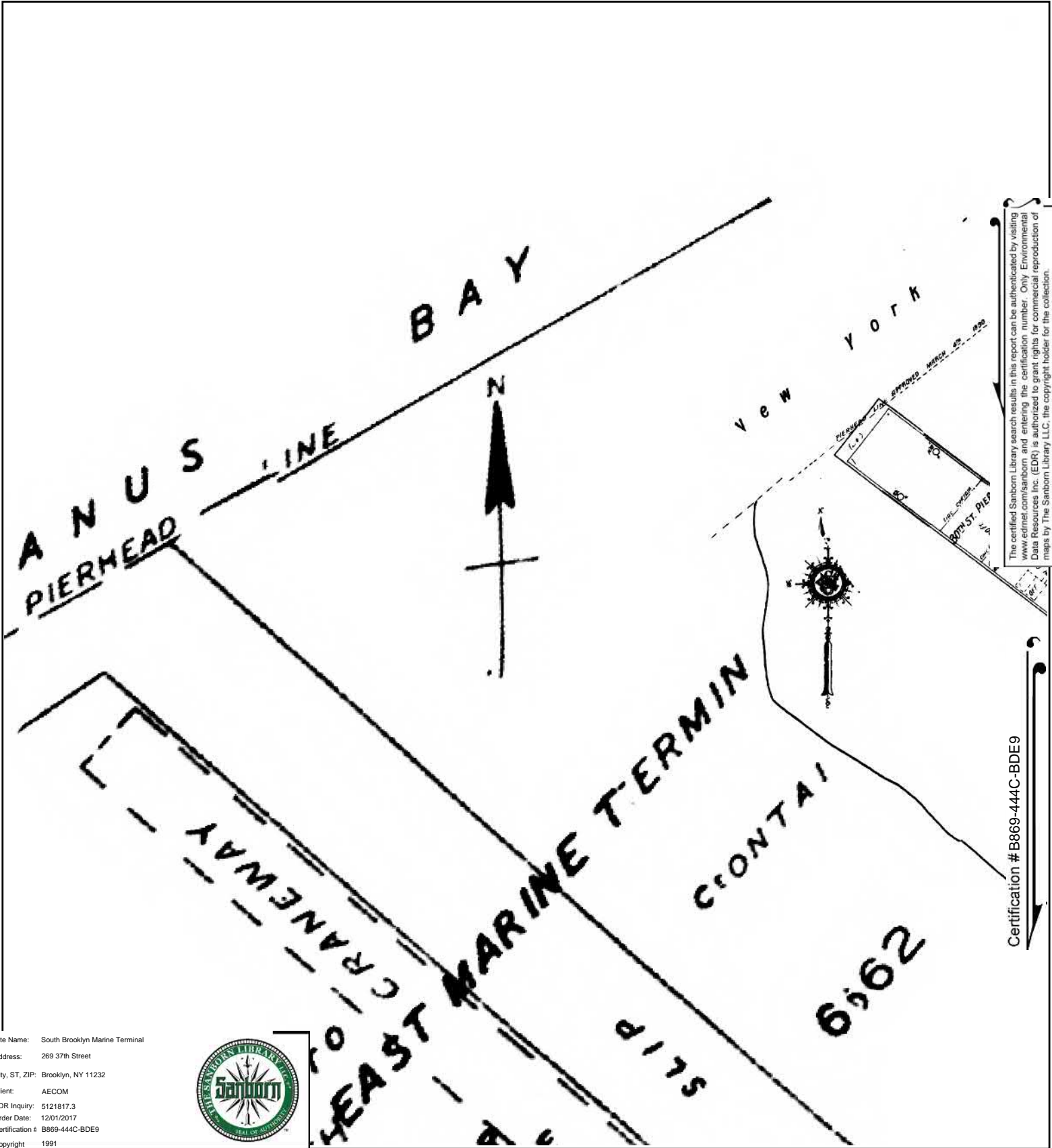


This Certified Sanborn Map combines the following sheets. Outlined areas indicate map sheets within the collection.



Volume 6, Sheet 10  
 Volume 6, Sheet 9





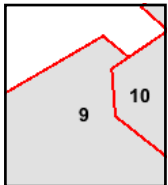
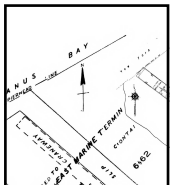
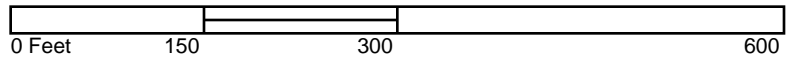
The certified Sanborn Library search results in this report can be authenticated by visiting [www.edr.com/sanborn](http://www.edr.com/sanborn) and entering the certification number. Only Environmental Data Resources Inc. (EDR) is authorized to grant rights for commercial reproduction of maps by The Sanborn Library LLC, the copyright holder for the collection.

Certification # B869-444C-BDE9

Site Name: South Brooklyn Marine Terminal  
 Address: 269 37th Street  
 City, ST, ZIP: Brooklyn, NY 11232  
 Client: AECOM  
 EDR Inquiry: 5121817.3  
 Order Date: 12/01/2017  
 Certification # B869-444C-BDE9  
 Copyright 1991

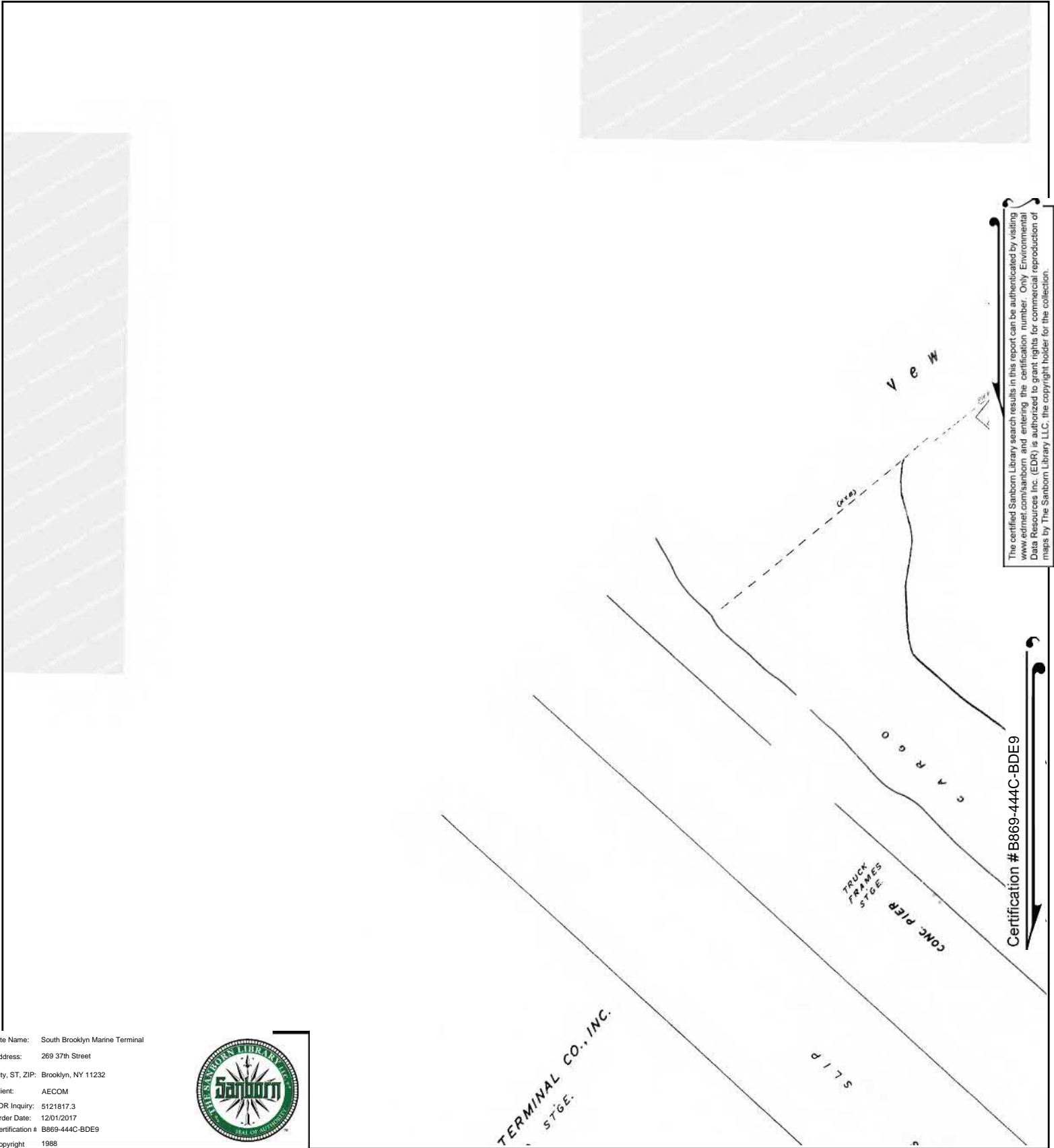


This Certified Sanborn Map combines the following sheets. Outlined areas indicate map sheets within the collection.



Volume 6, Sheet 10  
 Volume 6, Sheet 9





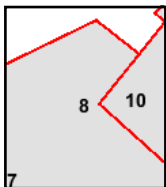
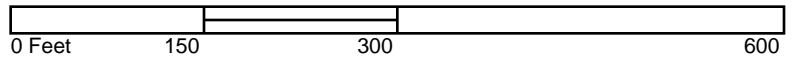
The certified Sanborn Library search results in this report can be authenticated by visiting [www.edrnet.com/sanborn](http://www.edrnet.com/sanborn) and entering the certification number. Only Environmental Data Resources Inc. (EDR) is authorized to grant rights for commercial reproduction of maps by The Sanborn Library LLC, the copyright holder for the collection.

Certification # B869-444C-BDE9

Site Name: South Brooklyn Marine Terminal  
 Address: 269 37th Street  
 City, ST, ZIP: Brooklyn, NY 11232  
 Client: AECOM  
 EDR Inquiry: 5121817.3  
 Order Date: 12/01/2017  
 Certification # B869-444C-BDE9  
 Copyright 1988



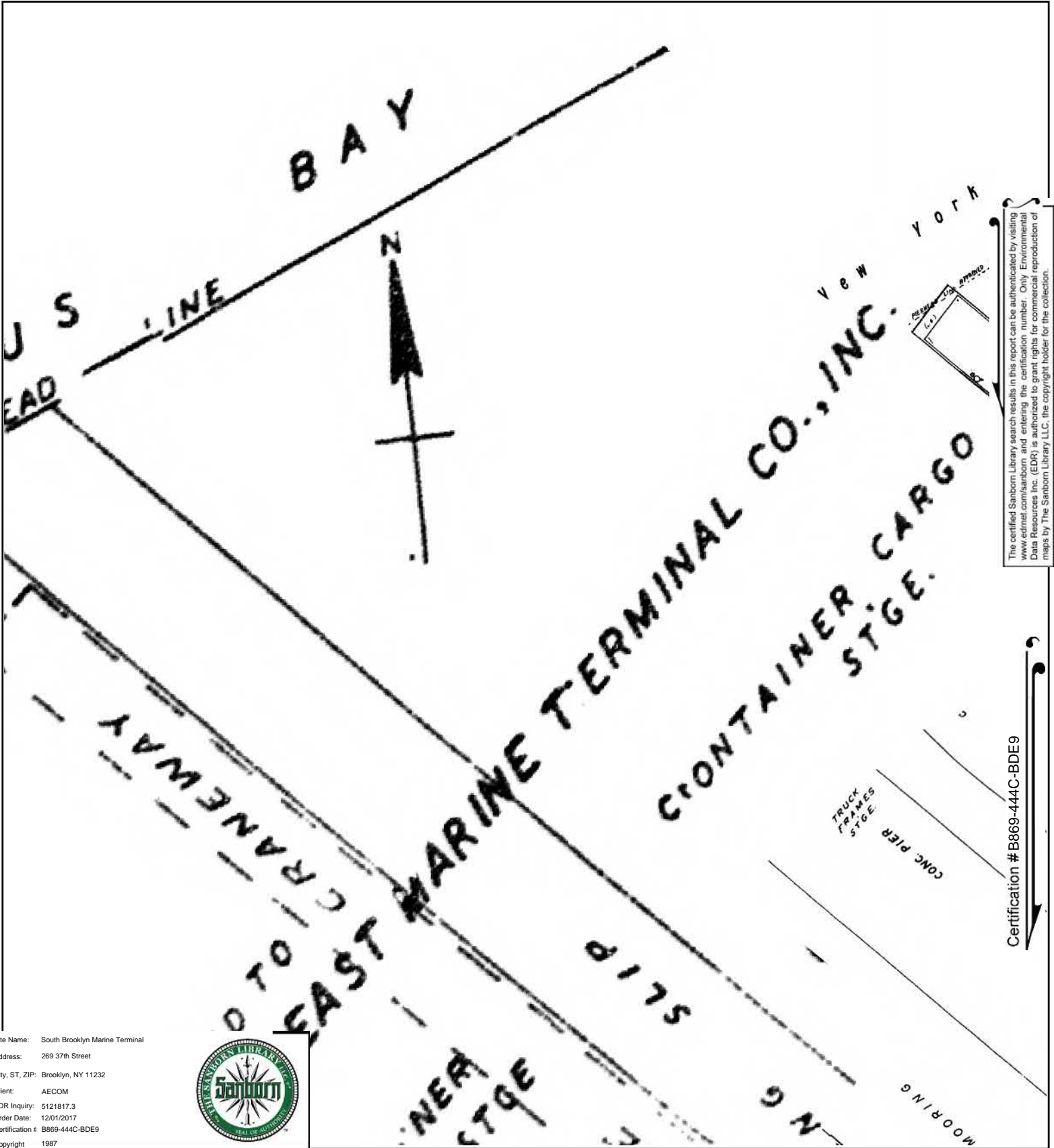
This Certified Sanborn Map combines the following sheets.  
 Outlined areas indicate map sheets within the collection.



Volume 6, Sheet 10  
 Volume 6, Sheet 8







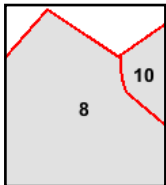
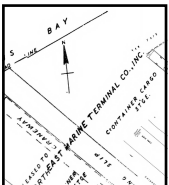
The certified Sanborn Library search results in this report can be authenticated by visiting [www.edr.com/sanborn](http://www.edr.com/sanborn) and entering the certification number. Only Environmental Data Resources Inc. (EDR) is authorized to grant rights for commercial reproduction of maps by The Sanborn Library LLC, the copyright holder for the collection.

Certification # B869-444C-BDE9

Site Name: South Brooklyn Marine Terminal  
 Address: 269 37th Street  
 City, ST, ZIP: Brooklyn, NY 11232  
 Client: AECOM  
 EDR Inquiry: 5121817.3  
 Order Date: 12/01/2017  
 Certification # B869-444C-BDE9  
 Copyright 1987

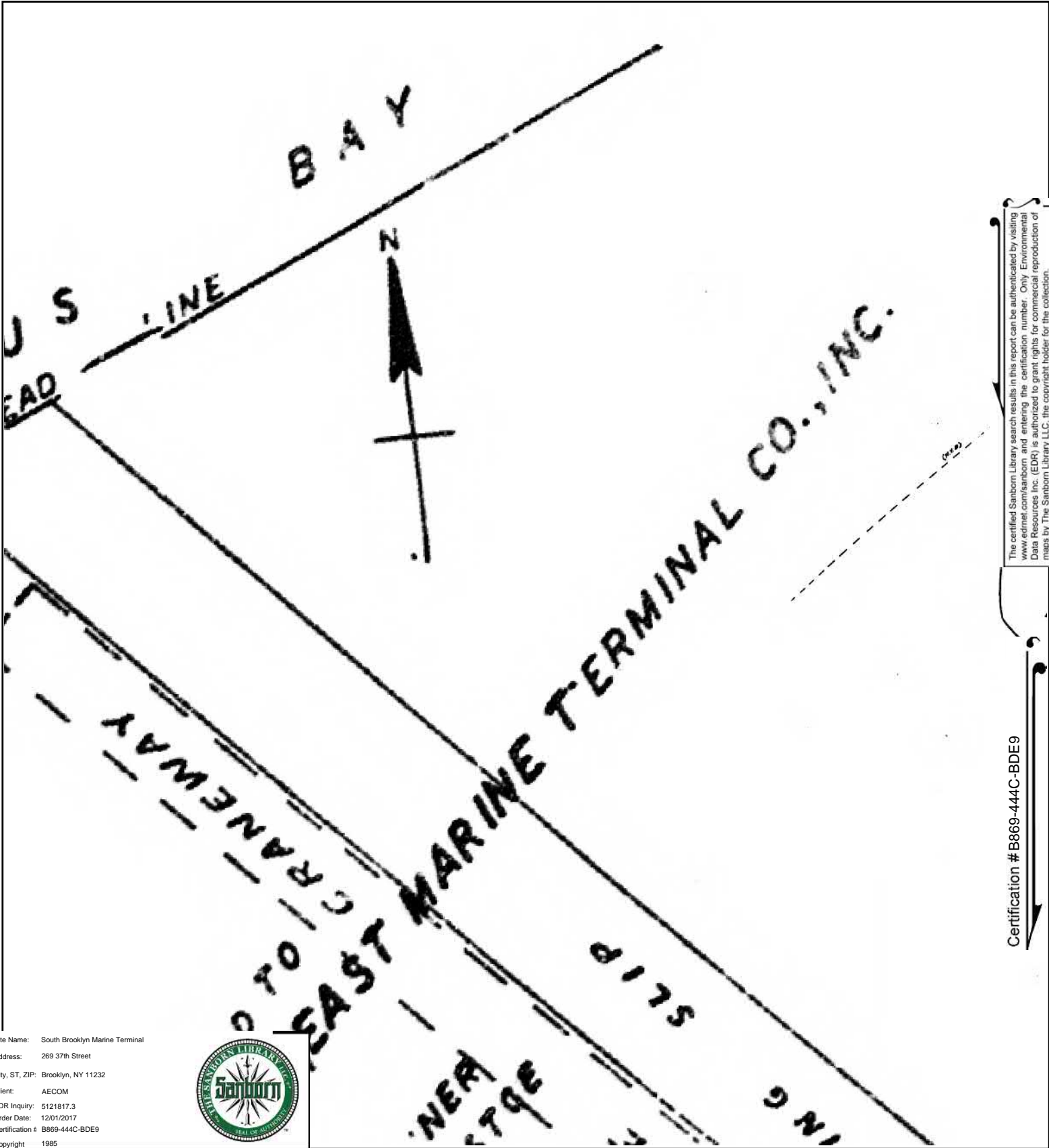


This Certified Sanborn Map combines the following sheets. Outlined areas indicate map sheets within the collection.



Volume 6, Sheet 10  
 Volume 6, Sheet 8





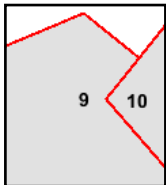
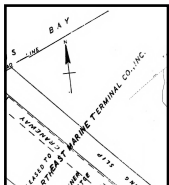
The certified Sanborn Library search results in this report can be authenticated by visiting [www.edr.com/sanborn](http://www.edr.com/sanborn) and entering the certification number. Only Environmental Data Resources Inc. (EDR) is authorized to grant rights for commercial reproduction of maps by The Sanborn Library LLC, the copyright holder for the collection.

Certification # B869-444C-BDE9

Site Name: South Brooklyn Marine Terminal  
 Address: 269 37th Street  
 City, ST, ZIP: Brooklyn, NY 11232  
 Client: AECOM  
 EDR Inquiry: 5121817.3  
 Order Date: 12/01/2017  
 Certification # B869-444C-BDE9  
 Copyright 1985

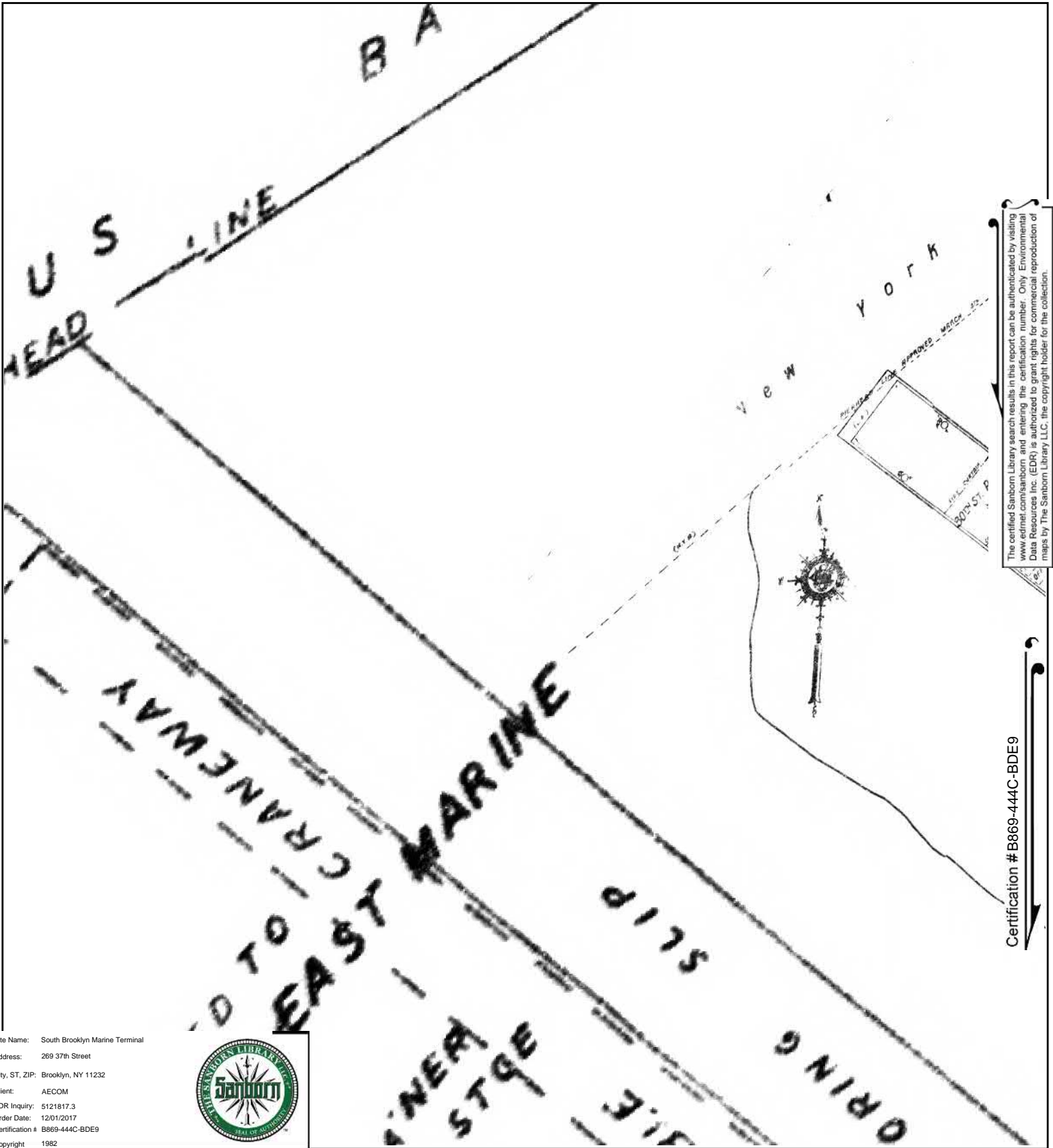


This Certified Sanborn Map combines the following sheets.  
 Outlined areas indicate map sheets within the collection.



Volume 6, Sheet 10  
 Volume 6, Sheet 9





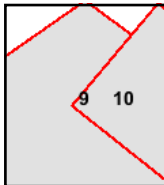
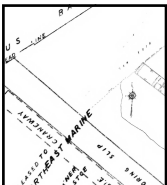
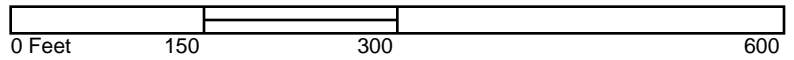
The certified Sanborn Library search results in this report can be authenticated by visiting [www.edr.com/sanborn](http://www.edr.com/sanborn) and entering the certification number. Only Environmental Data Resources Inc. (EDR) is authorized to grant rights for commercial reproduction of maps by The Sanborn Library LLC, the copyright holder for the collection.

Certification # B869-444C-BDE9

Site Name: South Brooklyn Marine Terminal  
 Address: 269 37th Street  
 City, ST, ZIP: Brooklyn, NY 11232  
 Client: AECOM  
 EDR Inquiry: 5121817.3  
 Order Date: 12/01/2017  
 Certification # B869-444C-BDE9  
 Copyright 1982



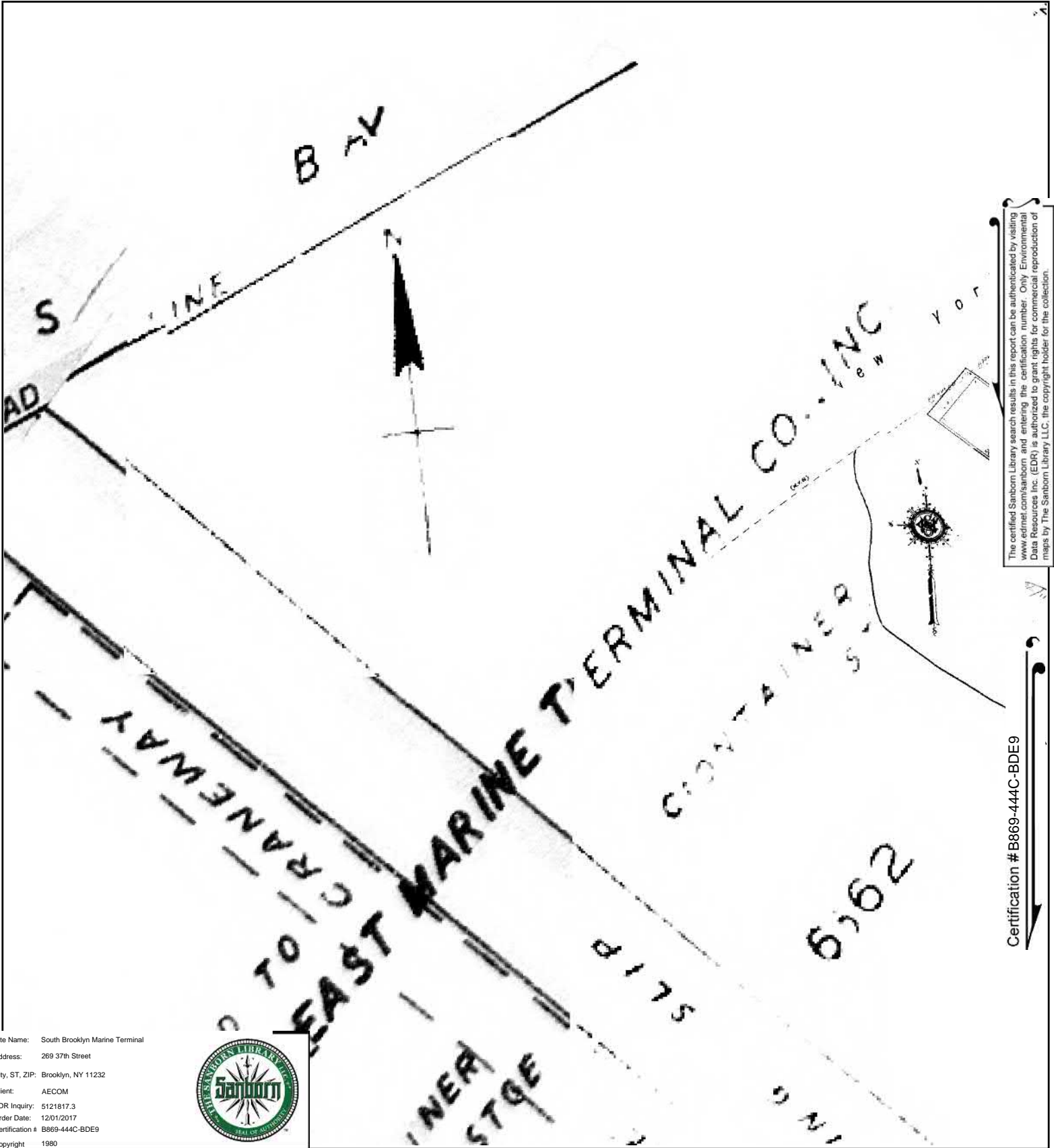
This Certified Sanborn Map combines the following sheets.  
 Outlined areas indicate map sheets within the collection.



Volume 6, Sheet 9  
 Volume 6, Sheet 10







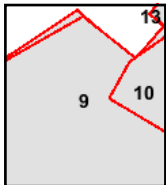
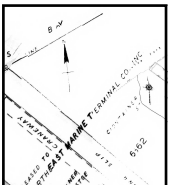
The certified Sanborn Library search results in this report can be authenticated by visiting [www.edr.com/sanborn](http://www.edr.com/sanborn) and entering the certification number. Only Environmental Data Resources Inc. (EDR) is authorized to grant rights for commercial reproduction of maps by The Sanborn Library LLC, the copyright holder for the collection.

Certification # B869-444C-BDE9

Site Name: South Brooklyn Marine Terminal  
 Address: 269 37th Street  
 City, ST, ZIP: Brooklyn, NY 11232  
 Client: AECOM  
 EDR Inquiry: 5121817.3  
 Order Date: 12/01/2017  
 Certification # B869-444C-BDE9  
 Copyright 1980

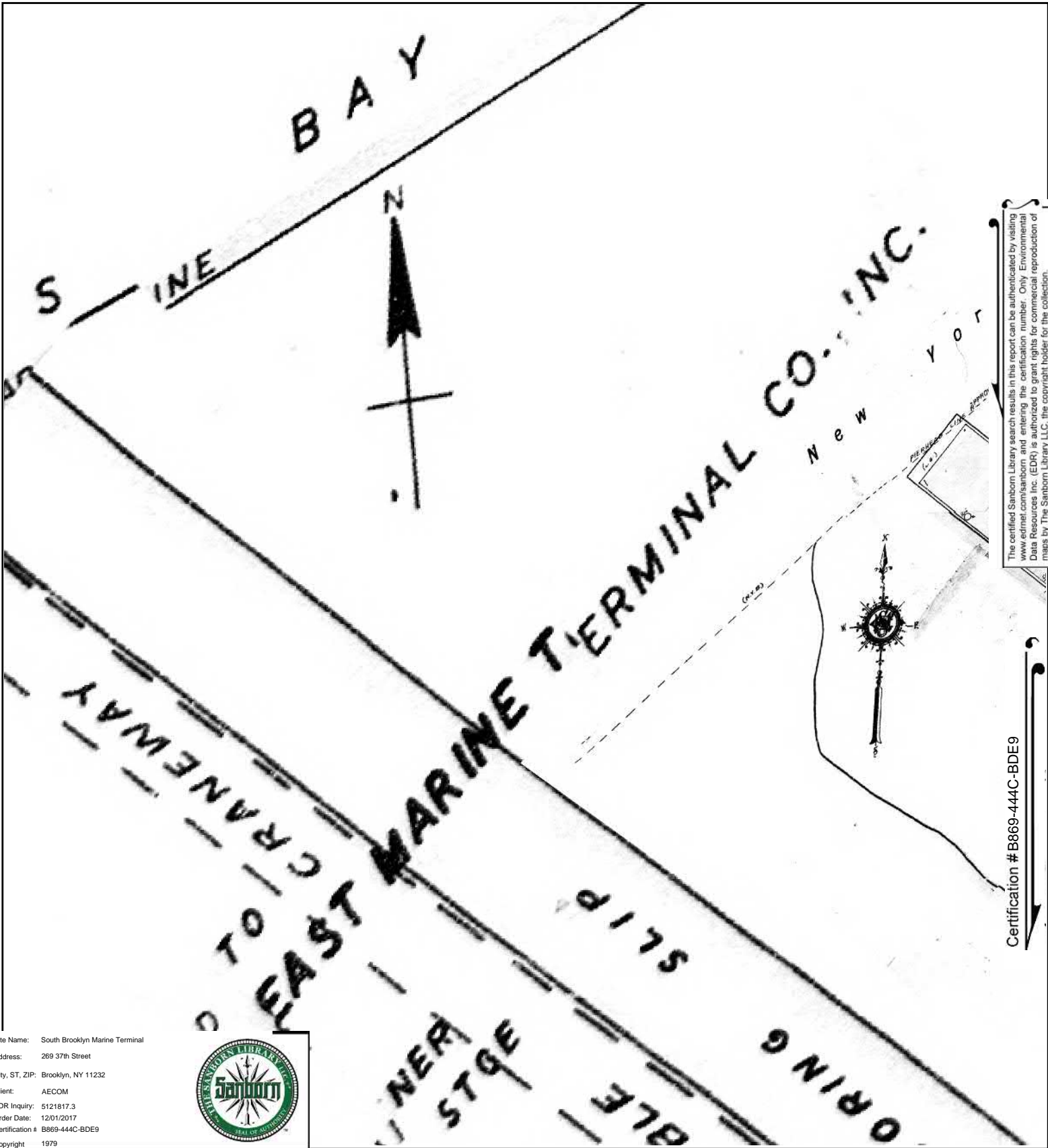


This Certified Sanborn Map combines the following sheets. Outlined areas indicate map sheets within the collection.



- Volume 6, Sheet 10
- Volume 6, Sheet 9
- Volume 6, Sheet 10
- Volume 6, Sheet 9





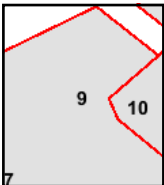
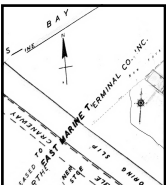
The certified Sanborn Library search results in this report can be authenticated by visiting [www.edr.com/sanborn](http://www.edr.com/sanborn) and entering the certification number. Only Environmental Data Resources Inc. (EDR) is authorized to grant rights for commercial reproduction of maps by The Sanborn Library LLC, the copyright holder for the collection.

Certification # B869-444C-BDE9

Site Name: South Brooklyn Marine Terminal  
 Address: 269 37th Street  
 City, ST, ZIP: Brooklyn, NY 11232  
 Client: AECOM  
 EDR Inquiry: 5121817.3  
 Order Date: 12/01/2017  
 Certification # B869-444C-BDE9  
 Copyright 1979

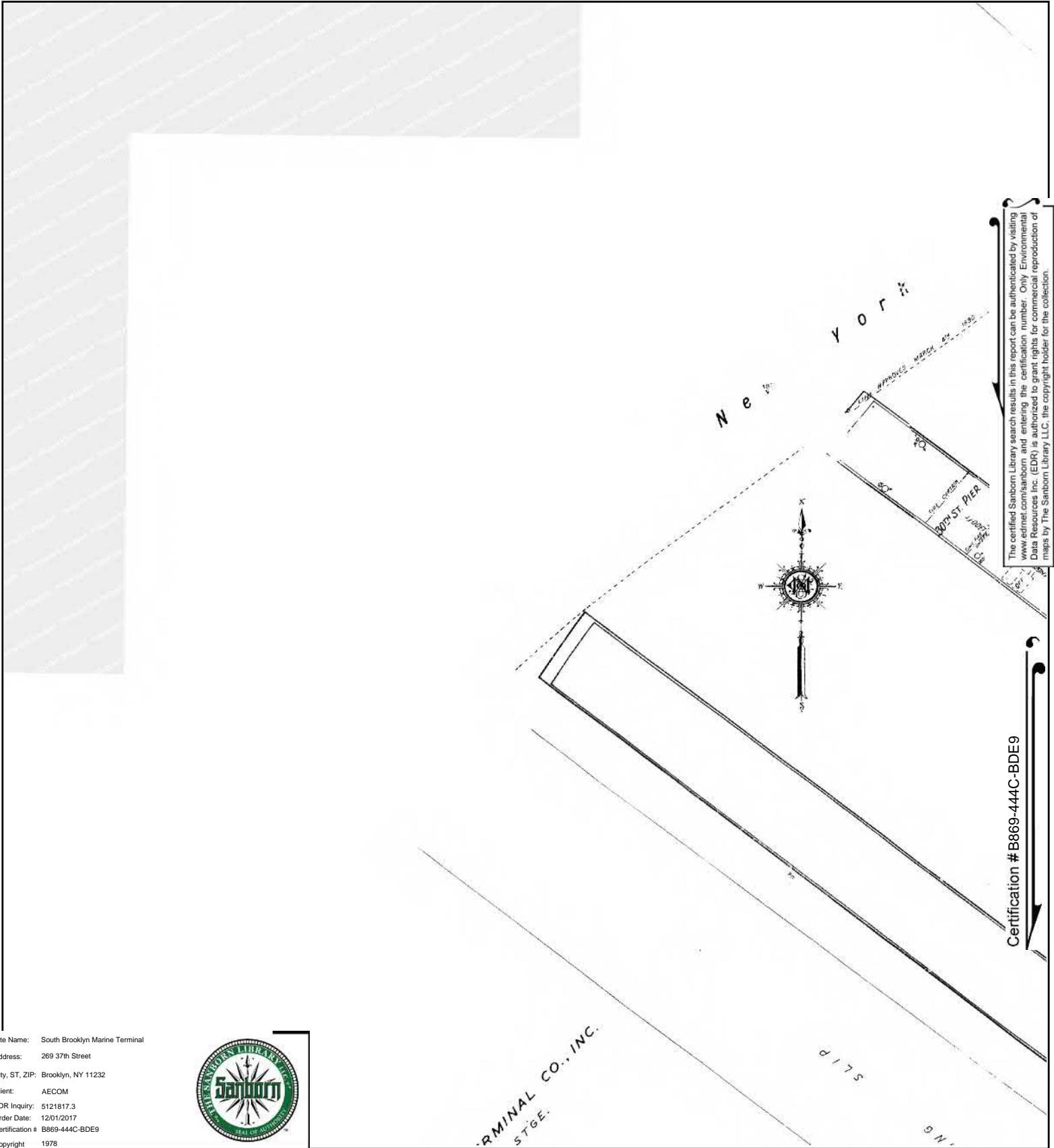


This Certified Sanborn Map combines the following sheets.  
 Outlined areas indicate map sheets within the collection.

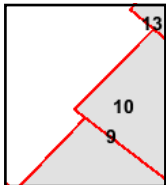
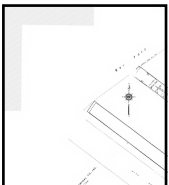
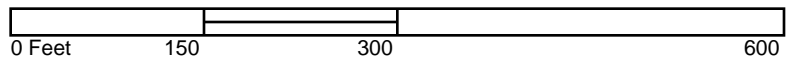


Volume 6, Sheet 10  
 Volume 6, Sheet 9



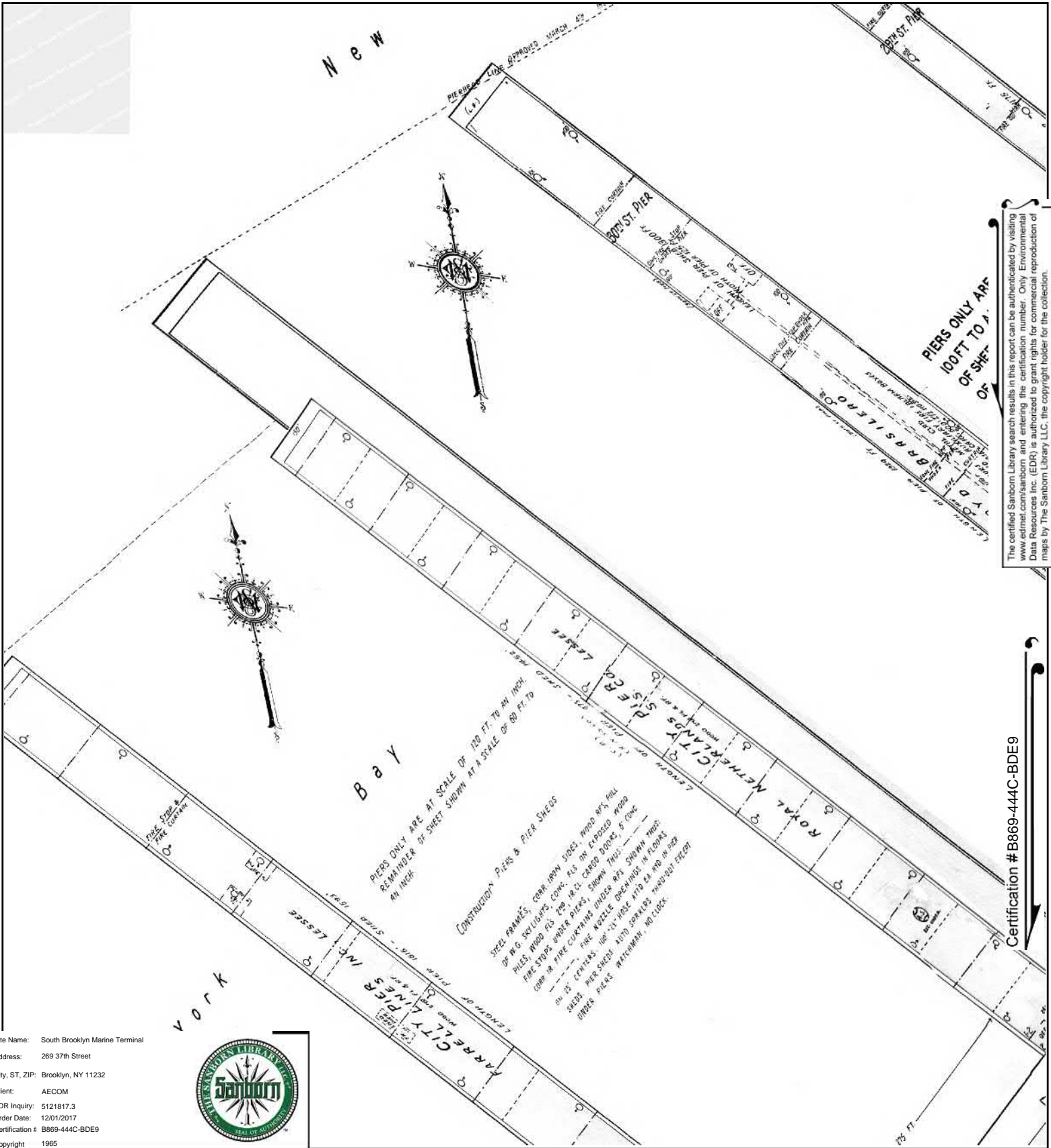


This Certified Sanborn Map combines the following sheets. Outlined areas indicate map sheets within the collection.



Volume 6, Sheet 10  
Volume 6, Sheet 9



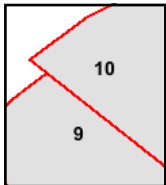
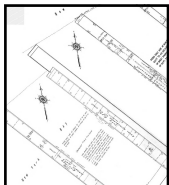
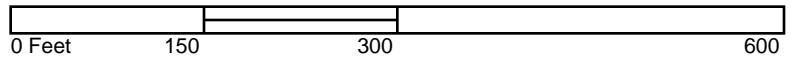


The certified Sanborn Library search results in this report can be authenticated by visiting [www.edr.com/sanborn](http://www.edr.com/sanborn) and entering the certification number. Only Environmental Data Resources Inc. (EDR) is authorized to grant rights for commercial reproduction of maps by The Sanborn Library LLC, the copyright holder for the collection.

Site Name: South Brooklyn Marine Terminal  
 Address: 269 37th Street  
 City, ST, ZIP: Brooklyn, NY 11232  
 Client: AECOM  
 EDR Inquiry: 5121817.3  
 Order Date: 12/01/2017  
 Certification # B869-444C-BDE9  
 Copyright 1965



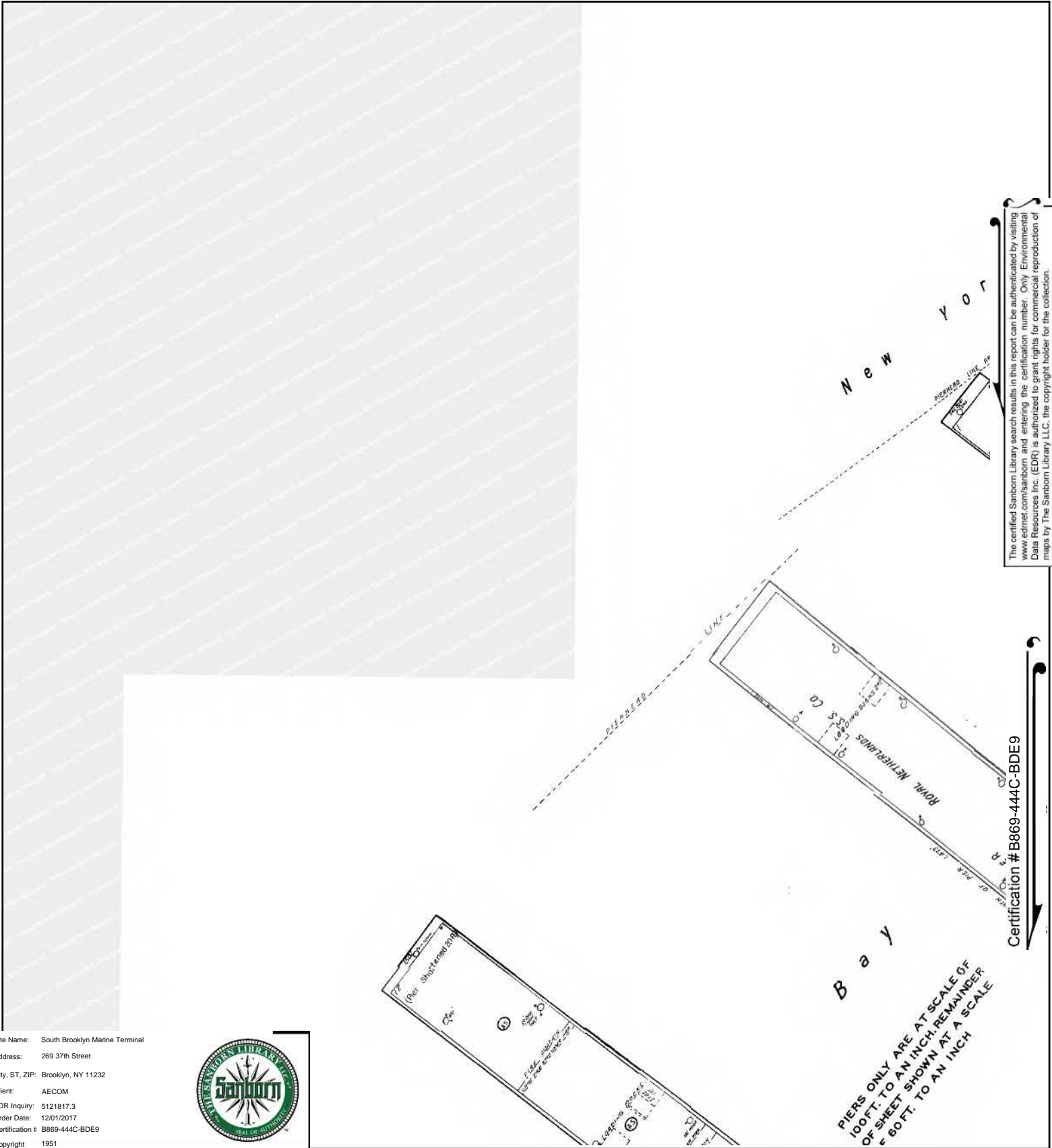
This Certified Sanborn Map combines the following sheets. Outlined areas indicate map sheets within the collection.



Volume 6, Sheet 10  
 Volume 6, Sheet 9







The certified Sanborn Library search results in this report can be authenticated by visiting [www.edrmap.com/sanborn](http://www.edrmap.com/sanborn) and entering the certification number. Only Environmental Data Resources Inc. (EDR) is authorized to grant rights for commercial reproduction of maps by The Sanborn Library LLC, the copyright holder for the collection.

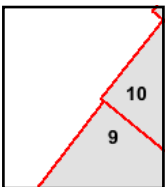
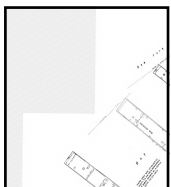
Certification # B869-444C-BDE9

PIERS ONLY ARE AT SCALE OF 100 FT. TO AN INCH. REMAINDER OF SHEET SHOWN AT A SCALE OF 60 FT. TO AN INCH

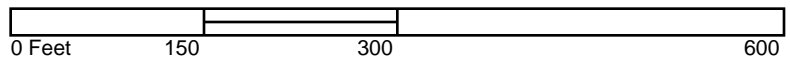
Site Name: South Brooklyn Marine Terminal  
 Address: 269 37th Street  
 City, ST, ZIP: Brooklyn, NY 11232  
 Client: AECOM  
 EDR Inquiry: 5121817.3  
 Order Date: 12/01/2017  
 Certification # B869-444C-BDE9  
 Copyright 1951

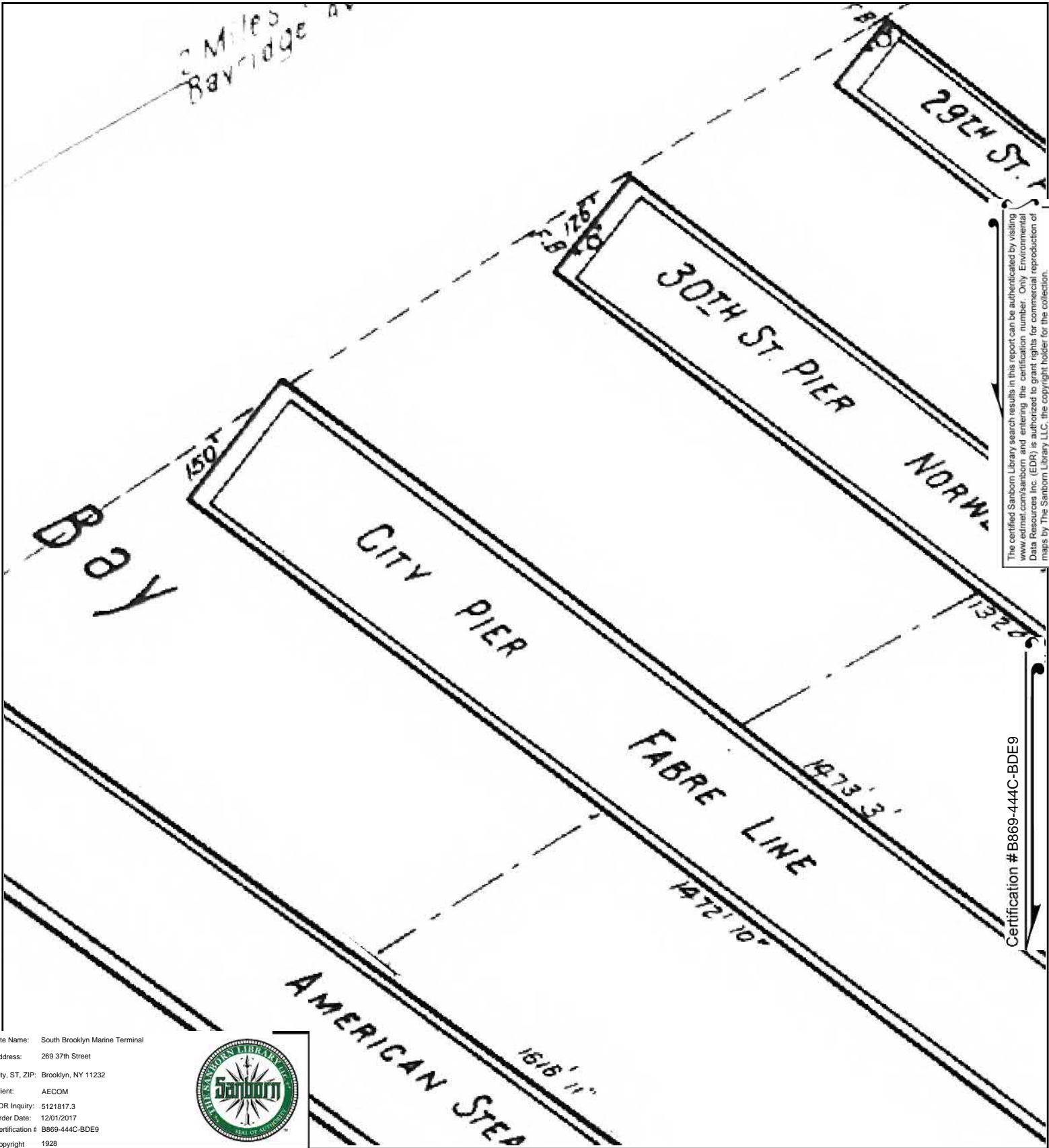


This Certified Sanborn Map combines the following sheets. Outlined areas indicate map sheets within the collection.



Volume 6, Sheet 10  
 Volume 6, Sheet 9

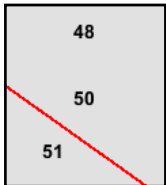
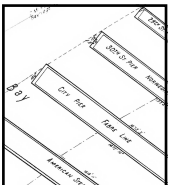




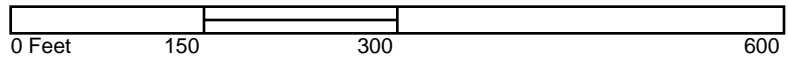
Site Name: South Brooklyn Marine Terminal  
 Address: 269 37th Street  
 City, ST, ZIP: Brooklyn, NY 11232  
 Client: AECOM  
 EDR Inquiry: 5121817.3  
 Order Date: 12/01/2017  
 Certification # B869-444C-BDE9  
 Copyright 1928

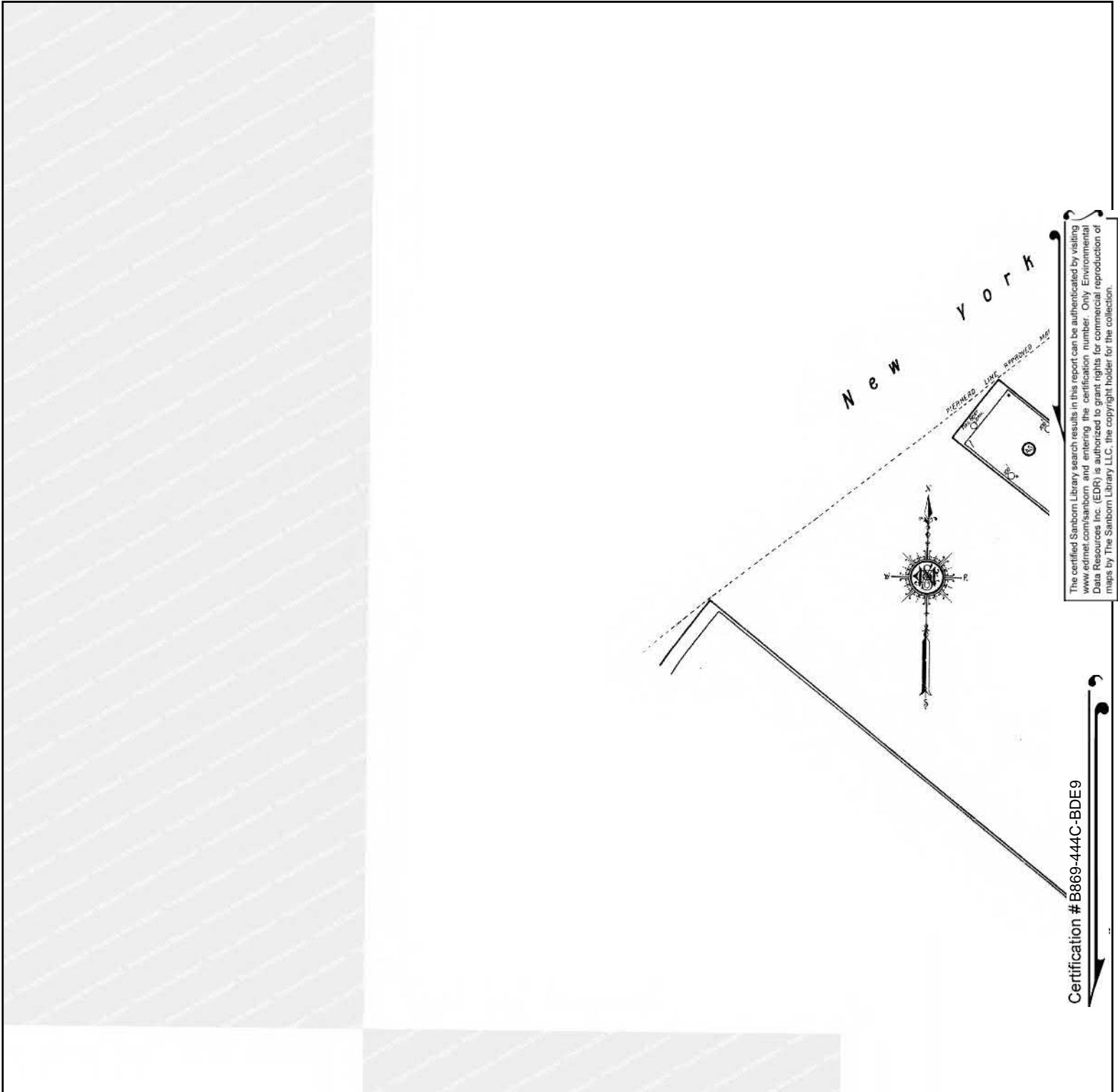


This Certified Sanborn Map combines the following sheets.  
 Outlined areas indicate map sheets within the collection.



Volume Pier Maps, Sheet 51  
 Volume Pier Maps, Sheet 50  
 Volume Pier Maps, Sheet 48





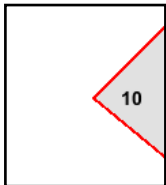
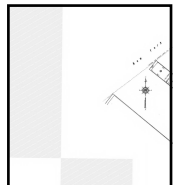
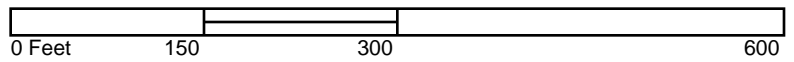
The certified Sanborn Library search results in this report can be authenticated by visiting [www.edr.com/sanborn](http://www.edr.com/sanborn) and entering the certification number. Only Environmental Data Resources Inc. (EDR) is authorized to grant rights for commercial reproduction of maps by The Sanborn Library LLC, the copyright holder for the collection.

Certification # B869-444C-BDE9

Site Name: South Brooklyn Marine Terminal  
 Address: 269 37th Street  
 City, ST, ZIP: Brooklyn, NY 11232  
 Client: AECOM  
 EDR Inquiry: 5121817.3  
 Order Date: 12/01/2017  
 Certification # B869-444C-BDE9  
 Copyright 1926

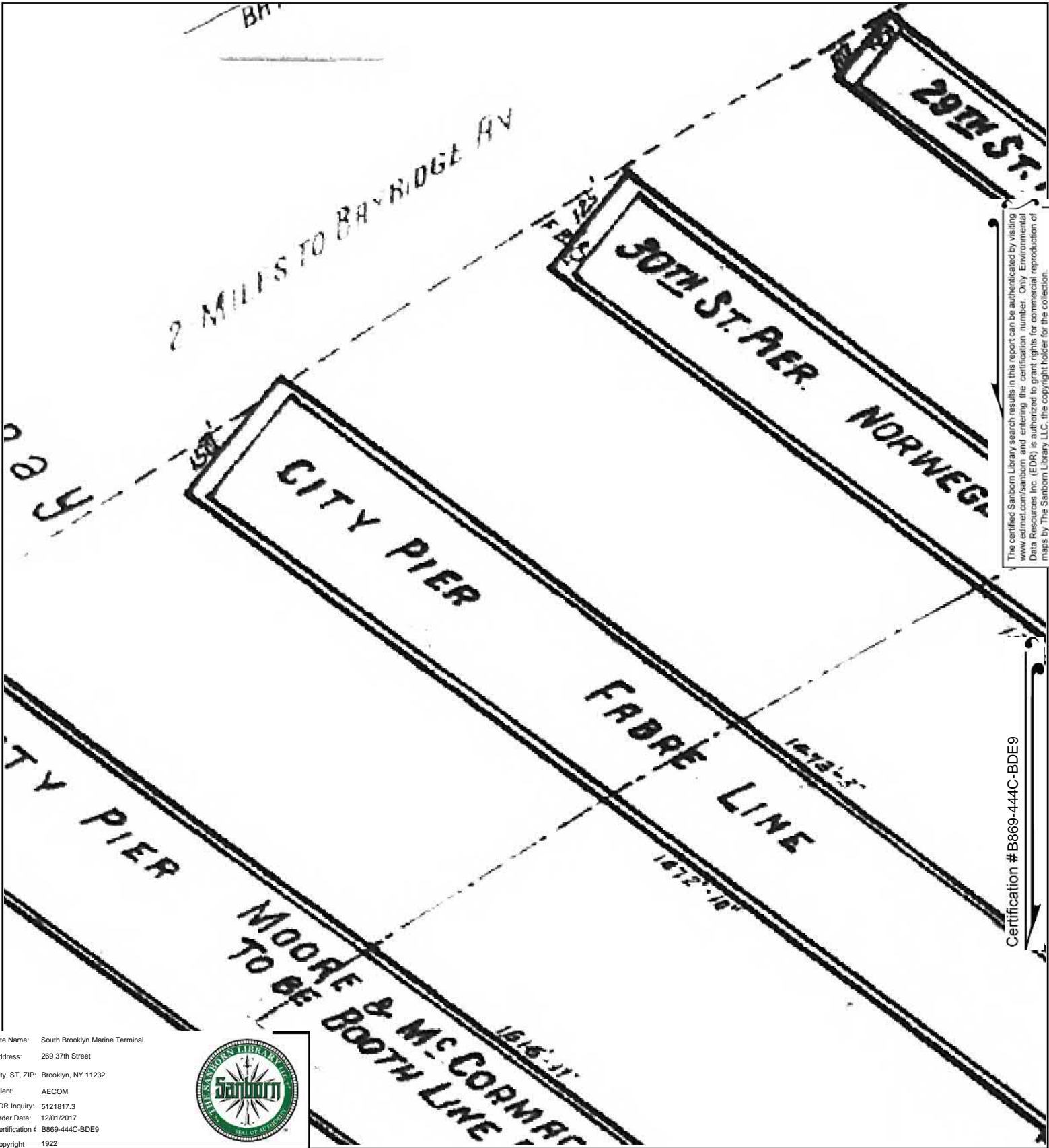


This Certified Sanborn Map combines the following sheets. Outlined areas indicate map sheets within the collection.



Volume 6, Sheet 10





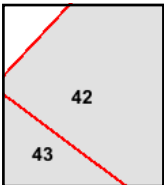
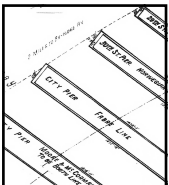
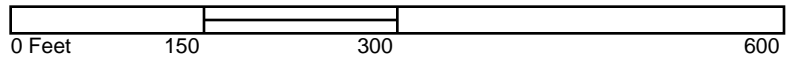
The certified Sanborn Library search results in this report can be authenticated by visiting [www.edr.com/sanborn](http://www.edr.com/sanborn) and entering the certification number. Only Environmental Data Resources Inc. (EDR) is authorized to grant rights for commercial reproduction of maps by The Sanborn Library LLC, the copyright holder for the collection.

Certification # B869-444C-BDE9

Site Name: South Brooklyn Marine Terminal  
Address: 269 37th Street  
City, ST, ZIP: Brooklyn, NY 11232  
Client: AECOM  
EDR Inquiry: 5121817.3  
Order Date: 12/01/2017  
Certification # B869-444C-BDE9  
Copyright 1922




This Certified Sanborn Map combines the following sheets.  
Outlined areas indicate map sheets within the collection.



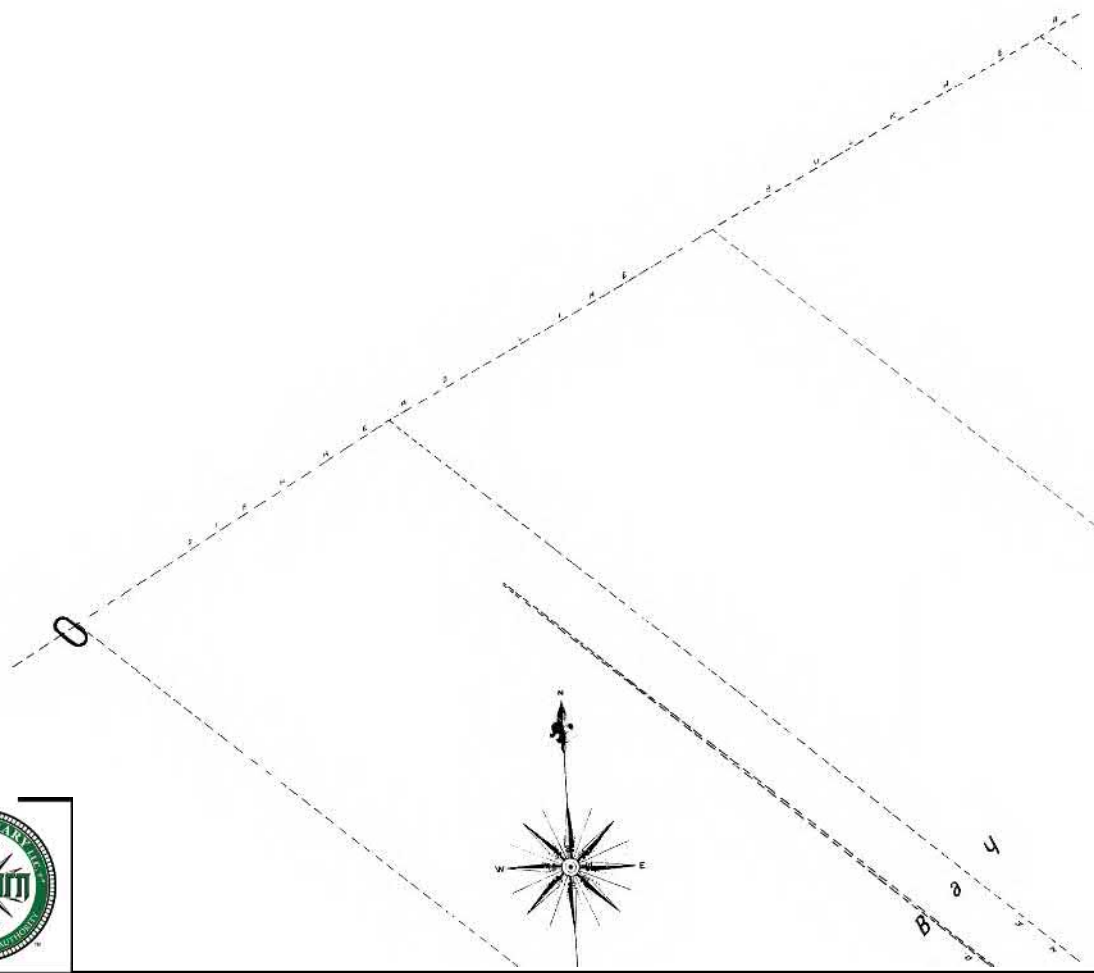
Volume Pier Maps, Sheet 43  
Volume Pier Maps, Sheet 42







The certified Sanborn Library search results in this report can be authenticated by visiting [www.edr.com/sanborn](http://www.edr.com/sanborn) and entering the certification number. Only Environmental Data Resources Inc. (EDR) is authorized to grant rights for commercial reproduction of maps by The Sanborn Library LLC, the copyright holder for the collection.

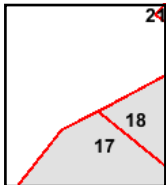

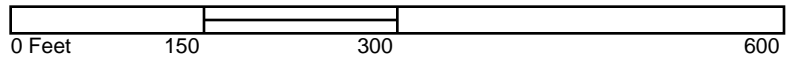


Certification # B869-444C-BDE9

Site Name: South Brooklyn Marine Terminal  
Address: 269 37th Street  
City, ST, ZIP: Brooklyn, NY 11232  
Client: AECOM  
EDR Inquiry: 5121817.3  
Order Date: 12/01/2017  
Certification # B869-444C-BDE9  
Copyright 1906



This Certified Sanborn Map combines the following sheets.  
Outlined areas indicate map sheets within the collection.



Volume 6, Sheet 18  
Volume 6, Sheet 17



South Brooklyn Marine Terminal

269 37th Street

Brooklyn, NY 11232

Inquiry Number: 5121817.3

December 01, 2017

## Certified Sanborn® Map Report



6 Armstrong Road, 4th floor  
Shelton, CT 06484  
Toll Free: 800.352.0050  
[www.edrnet.com](http://www.edrnet.com)

# Certified Sanborn® Map Report

12/01/17

**Site Name:**

South Brooklyn Marine Terminal  
269 37th Street  
Brooklyn, NY 11232  
EDR Inquiry # 5121817.3

**Client Name:**

AECOM  
125 Broad St  
New York, NY 10004-0000  
Contact: Nelson J. Abrams



The Sanborn Library has been searched by EDR and maps covering the target property location as provided by AECOM were identified for the years listed below. The Sanborn Library is the largest, most complete collection of fire insurance maps. The collection includes maps from Sanborn, Bromley, Perris & Browne, Hopkins, Barlow, and others. Only Environmental Data Resources Inc. (EDR) is authorized to grant rights for commercial reproduction of maps by the Sanborn Library LLC, the copyright holder for the collection. Results can be authenticated by visiting [www.edrnet.com/sanborn](http://www.edrnet.com/sanborn).

The Sanborn Library is continually enhanced with newly identified map archives. This report accesses all maps in the collection as of the day this report was generated.

**Certified Sanborn Results:**

**Certification #** B869-444C-BDE9  
**PO #** 60558675  
**Project** South Brooklyn Marine Terminal

**Maps Provided:**

|      |      |      |      |
|------|------|------|------|
| 2007 | 1994 | 1980 | 1922 |
| 2006 | 1993 | 1979 | 1906 |
| 2005 | 1992 | 1978 | 1888 |
| 2004 | 1991 | 1977 |      |
| 2003 | 1988 | 1965 |      |
| 2002 | 1987 | 1951 |      |
| 2001 | 1985 | 1928 |      |
| 1995 | 1982 | 1926 |      |



Sanborn® Library search results

Certification #: B869-444C-BDE9

The Sanborn Library includes more than 1.2 million fire insurance maps from Sanborn, Bromley, Perris & Browne, Hopkins, Barlow and others which track historical property usage in approximately 12,000 American cities and towns. Collections searched:

- Library of Congress
- University Publications of America
- EDR Private Collection

*The Sanborn Library LLC Since 1866™*

**Limited Permission To Make Copies**

AECOM (the client) is permitted to make up to FIVE photocopies of this Sanborn Map transmittal and each fire insurance map accompanying this report solely for the limited use of its customer. No one other than the client is authorized to make copies. Upon request made directly to an EDR Account Executive, the client may be permitted to make a limited number of additional photocopies. This permission is conditioned upon compliance by the client, its customer and their agents with EDR's copyright policy; a copy of which is available upon request.

**Disclaimer - Copyright and Trademark Notice**

This Report contains certain information obtained from a variety of public and other sources reasonably available to Environmental Data Resources, Inc. It cannot be concluded from this Report that coverage information for the target and surrounding properties does not exist from other sources. NO WARRANTY EXPRESSED OR IMPLIED, IS MADE WHATSOEVER IN CONNECTION WITH THIS REPORT. ENVIRONMENTAL DATA RESOURCES, INC. SPECIFICALLY DISCLAIMS THE MAKING OF ANY SUCH WARRANTIES, INCLUDING WITHOUT LIMITATION, MERCHANTABILITY OR FITNESS FOR A PARTICULAR USE OR PURPOSE. ALL RISK IS ASSUMED BY THE USER. IN NO EVENT SHALL ENVIRONMENTAL DATA RESOURCES, INC. BE LIABLE TO ANYONE, WHETHER ARISING OUT OF ERRORS OR OMISSIONS, NEGLIGENCE, ACCIDENT OR ANY OTHER CAUSE, FOR ANY LOSS OF DAMAGE, INCLUDING, WITHOUT LIMITATION, SPECIAL, INCIDENTAL, CONSEQUENTIAL, OR EXEMPLARY DAMAGES. ANY LIABILITY ON THE PART OF ENVIRONMENTAL DATA RESOURCES, INC. IS STRICTLY LIMITED TO A REFUND OF THE AMOUNT PAID FOR THIS REPORT. Purchaser accepts this Report "AS IS". Any analyses, estimates, ratings, environmental risk levels or risk codes provided in this Report are provided for illustrative purposes only, and are not intended to provide, nor should they be interpreted as providing any facts regarding, or prediction or forecast of, any environmental risk for any property. Only a Phase I Environmental Site Assessment performed by an environmental professional can provide information regarding the environmental risk for any property. Additionally, the information provided in this Report is not to be construed as legal advice. Copyright 2017 by Environmental Data Resources, Inc. All rights reserved. Reproduction in any media or format, in whole or in part, of any report or map of Environmental Data Resources, Inc., or its affiliates, is prohibited without prior written permission.


EDR and its logos (including Sanborn and Sanborn Map) are trademarks of Environmental Data Resources, Inc. or its affiliates. All other trademarks used herein are the property of their respective owners.

## Sanborn Sheet Key

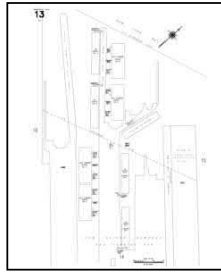
This Certified Sanborn Map Report is based upon the following Sanborn Fire Insurance map sheets.




### 2007 Source Sheets



Volume 6, Sheet 10  
2007

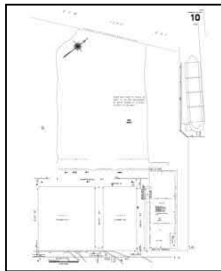


Volume 6, Sheet 13  
2007

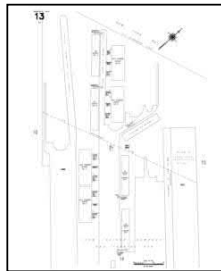


Volume 6, Sheet 14  
2007


### 2006 Source Sheets



Volume 6, Sheet 10  
2006

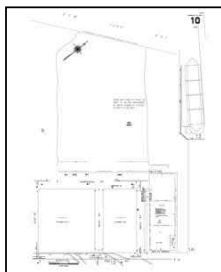


Volume 6, Sheet 13  
2006

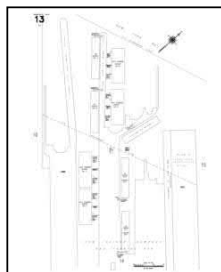


Volume 6, Sheet 14  
2006


### 2005 Source Sheets



Volume 6, Sheet 10  
2005

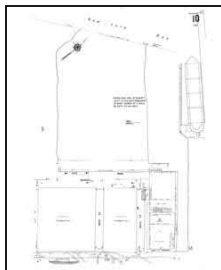


Volume 6, Sheet 13  
2005

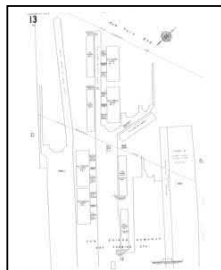


Volume 6, Sheet 14  
2005

### 2004 Source Sheets



Volume 6, Sheet 10  
2004



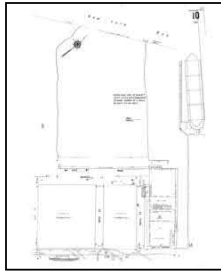
Volume 6, Sheet 13  
2004

## Sanborn Sheet Key

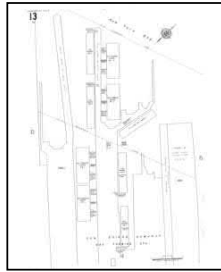
This Certified Sanborn Map Report is based upon the following Sanborn Fire Insurance map sheets.



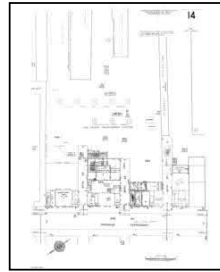
### 2003 Source Sheets



Volume 6, Sheet 10  
2003

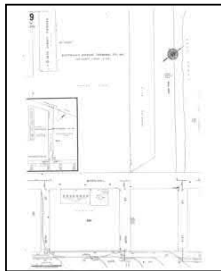


Volume 6, Sheet 13  
2003

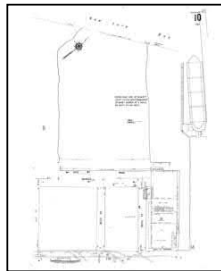


Volume 6, Sheet 14  
2003

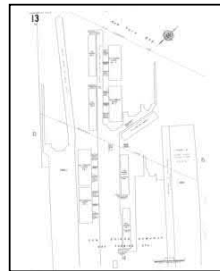
### 2002 Source Sheets



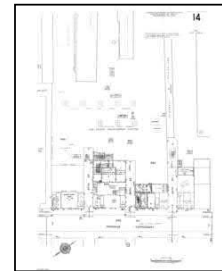
Volume 6, Sheet 9  
2002



Volume 6, Sheet 10  
2002

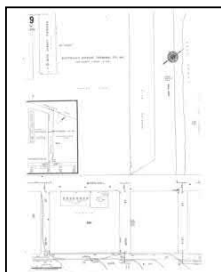


Volume 6, Sheet 13  
2002

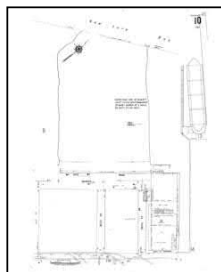


Volume 6, Sheet 14  
2002

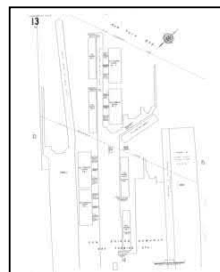
### 2001 Source Sheets



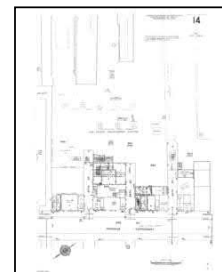
Volume 6, Sheet 9  
2001



Volume 6, Sheet 10  
2001

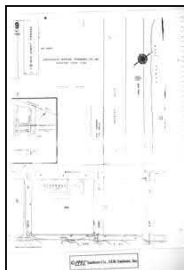


Volume 6, Sheet 13  
2001




Volume 6, Sheet 14  
2001

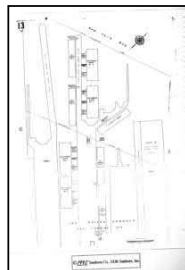
### 1995 Source Sheets




Volume 6, Sheet 9  
1995



Volume 6, Sheet 10  
1995



Volume 6, Sheet 13  
1995



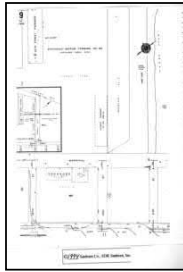
Volume 6, Sheet 14  
1995

## Sanborn Sheet Key

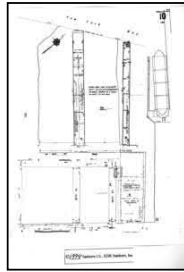
This Certified Sanborn Map Report is based upon the following Sanborn Fire Insurance map sheets.



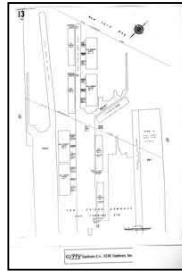
### 1994 Source Sheets




Volume 6, Sheet 9  
1994



Volume 6, Sheet 10  
1994

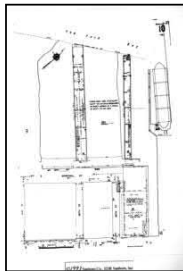


Volume 6, Sheet 13  
1994

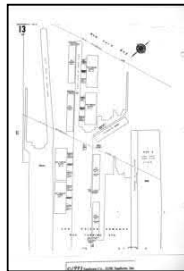


Volume 6, Sheet 14  
1994

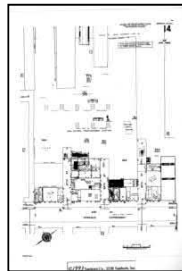
### 1993 Source Sheets



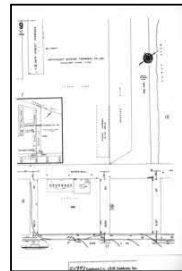
Volume 6, Sheet 10  
1993



Volume 6, Sheet 13  
1993

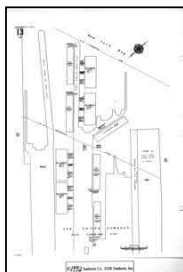


Volume 6, Sheet 14  
1993

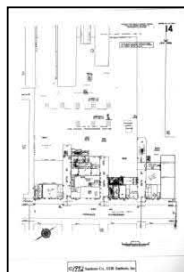


Volume 6, Sheet 9  
1993

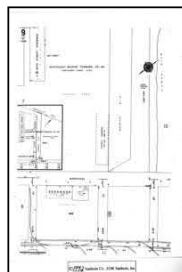
### 1992 Source Sheets



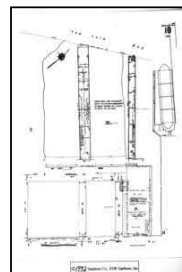
Volume 6, Sheet 13  
1992



Volume 6, Sheet 14  
1992

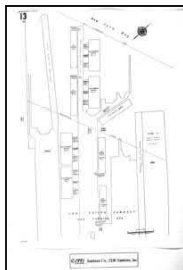


Volume 6, Sheet 9  
1992

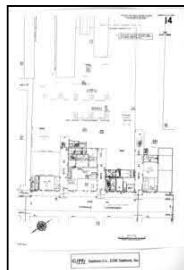


Volume 6, Sheet 10  
1992


### 1991 Source Sheets



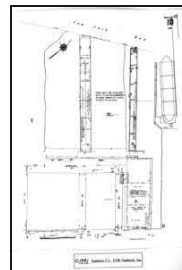
Volume 6, Sheet 13  
1991



Volume 6, Sheet 14  
1991



Volume 6, Sheet 9  
1991



Volume 6, Sheet 10  
1991

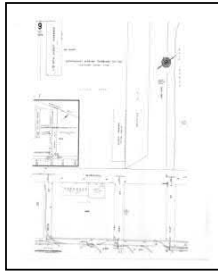


## Sanborn Sheet Key


This Certified Sanborn Map Report is based upon the following Sanborn Fire Insurance map sheets.



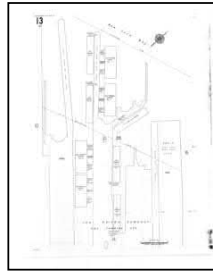
### 1988 Source Sheets




Volume 6, Sheet 8  
1988



Volume 6, Sheet 10  
1988

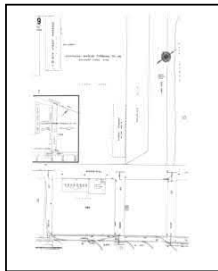


Volume 6, Sheet 13  
1988

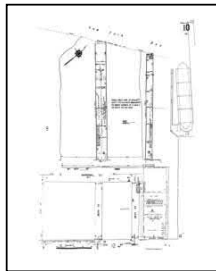


Volume 6, Sheet 14  
1988

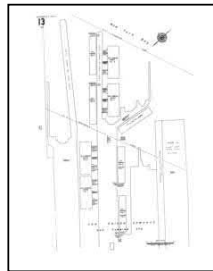
### 1987 Source Sheets




Volume 6, Sheet 8  
1987



Volume 6, Sheet 10  
1987

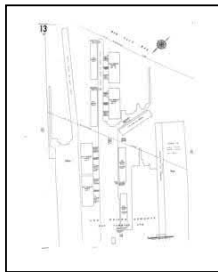


Volume 6, Sheet 13  
1987

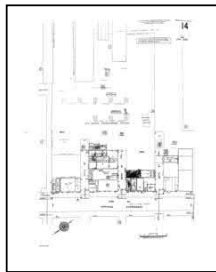


Volume 6, Sheet 14  
1987

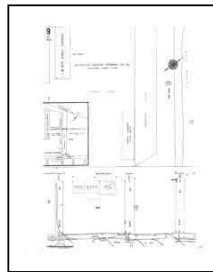
### 1985 Source Sheets



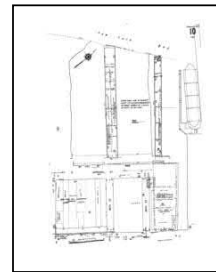
Volume 6, Sheet 13  
1985



Volume 6, Sheet 14  
1985




Volume 6, Sheet 9  
1985

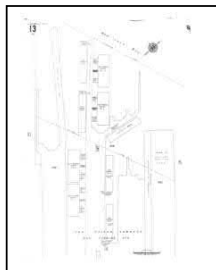


Volume 6, Sheet 10  
1985


### 1982 Source Sheets



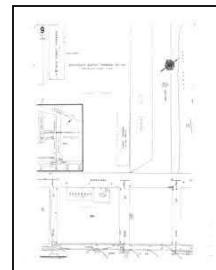
Volume 6, Sheet 10  
1982



Volume 6, Sheet 13  
1982



Volume 6, Sheet 14  
1982



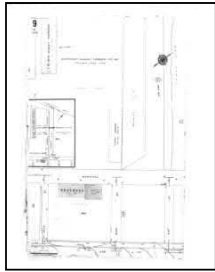
Volume 6, Sheet 9  
1982

## Sanborn Sheet Key


This Certified Sanborn Map Report is based upon the following Sanborn Fire Insurance map sheets.



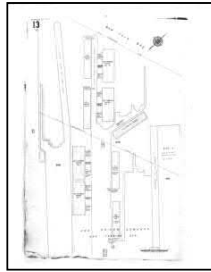
### 1980 Source Sheets




Volume 6, Sheet 9  
1980




Volume 6, Sheet 10  
1980



Volume 6, Sheet 13  
1980



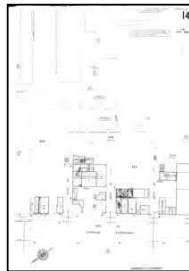
Volume 6, Sheet 9  
1980



Volume 6, Sheet 10  
1980




Volume 6, Sheet 13  
1980




Volume 6, Sheet 14  
1980

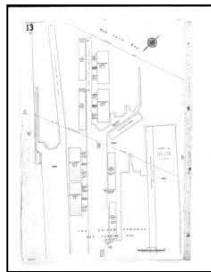
### 1979 Source Sheets



Volume 6, Sheet 9  
1979



Volume 6, Sheet 10  
1979

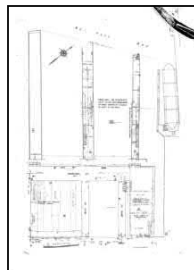


Volume 6, Sheet 13  
1979

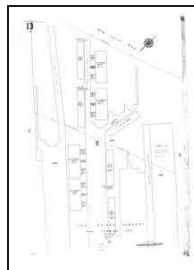
### 1978 Source Sheets




Volume 6, Sheet 9  
1978



Volume 6, Sheet 10  
1978



Volume 6, Sheet 13  
1978



Volume 6, Sheet 14  
1978

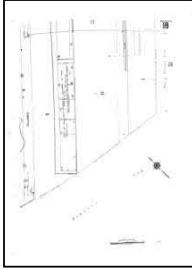


## Sanborn Sheet Key

This Certified Sanborn Map Report is based upon the following Sanborn Fire Insurance map sheets.

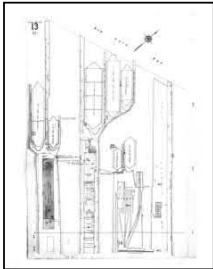


### 1977 Source Sheets




Volume 1, Sheet 18  
1977

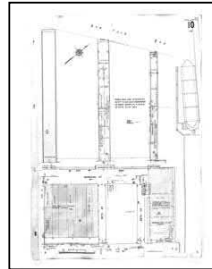
### 1965 Source Sheets



Volume 6, Sheet 13  
1965




Volume 6, Sheet 14  
1965

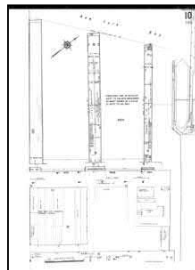


Volume 6, Sheet 10  
1965


### 1951 Source Sheets



Volume 6, Sheet 9  
1951



Volume 6, Sheet 10  
1951




Volume 6, Sheet 13  
1951

### 1928 Source Sheets



Volume Pier Maps, Sheet 48  
1928



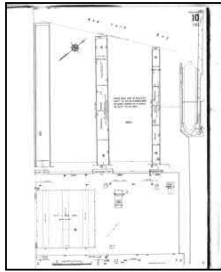
Volume Pier Maps, Sheet 50  
1928

## Sanborn Sheet Key

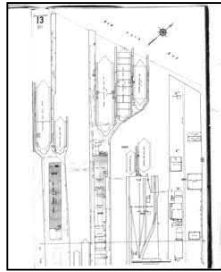
This Certified Sanborn Map Report is based upon the following Sanborn Fire Insurance map sheets.



### 1926 Source Sheets



Volume 6, Sheet 10  
1926



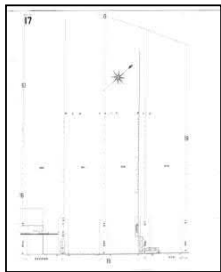
Volume 6, Sheet 13  
1926

### 1922 Source Sheets

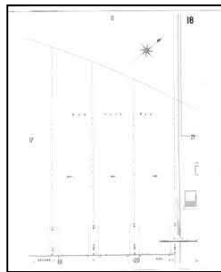


Volume Pier Maps, Sheet 42  
1922

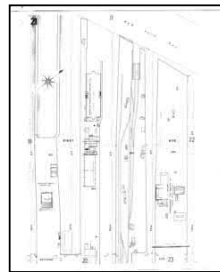
### 1906 Source Sheets



Volume 6, Sheet 17  
1906




Volume 6, Sheet 18  
1906

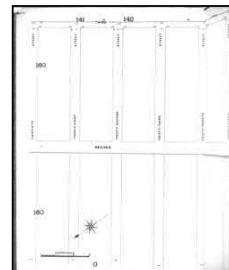


Volume 6, Sheet 21  
1906

### 1888 Source Sheets



Volume 6, Sheet 160  
1888

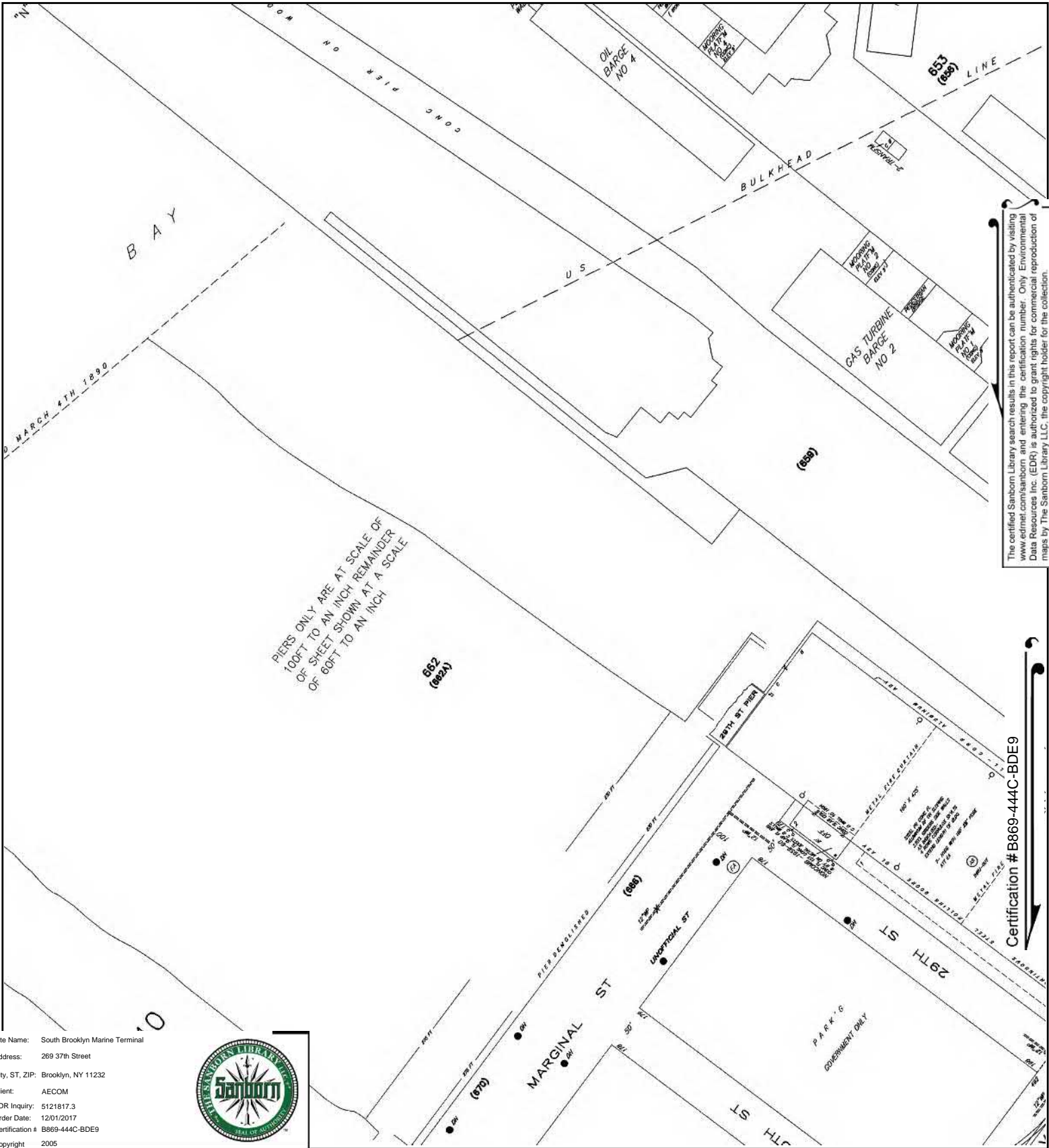


Volume 6, Sheet 161  
1888









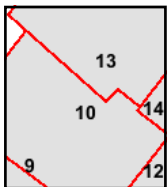
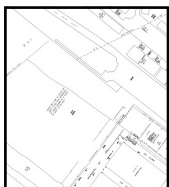
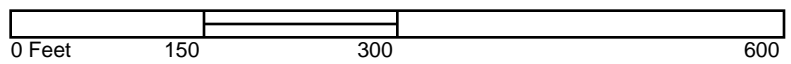
The certified Sanborn Library search results in this report can be authenticated by visiting [www.edrmap.com/sanborn](http://www.edrmap.com/sanborn) and entering the certification number. Only Environmental Data Resources Inc. (EDR) is authorized to grant rights for commercial reproduction of maps by The Sanborn Library LLC, the copyright holder for the collection.

Certification # B869-444C-BDE9

Site Name: South Brooklyn Marine Terminal  
 Address: 269 37th Street  
 City, ST, ZIP: Brooklyn, NY 11232  
 Client: AECOM  
 EDR Inquiry: 5121817.3  
 Order Date: 12/01/2017  
 Certification # B869-444C-BDE9  
 Copyright 2005

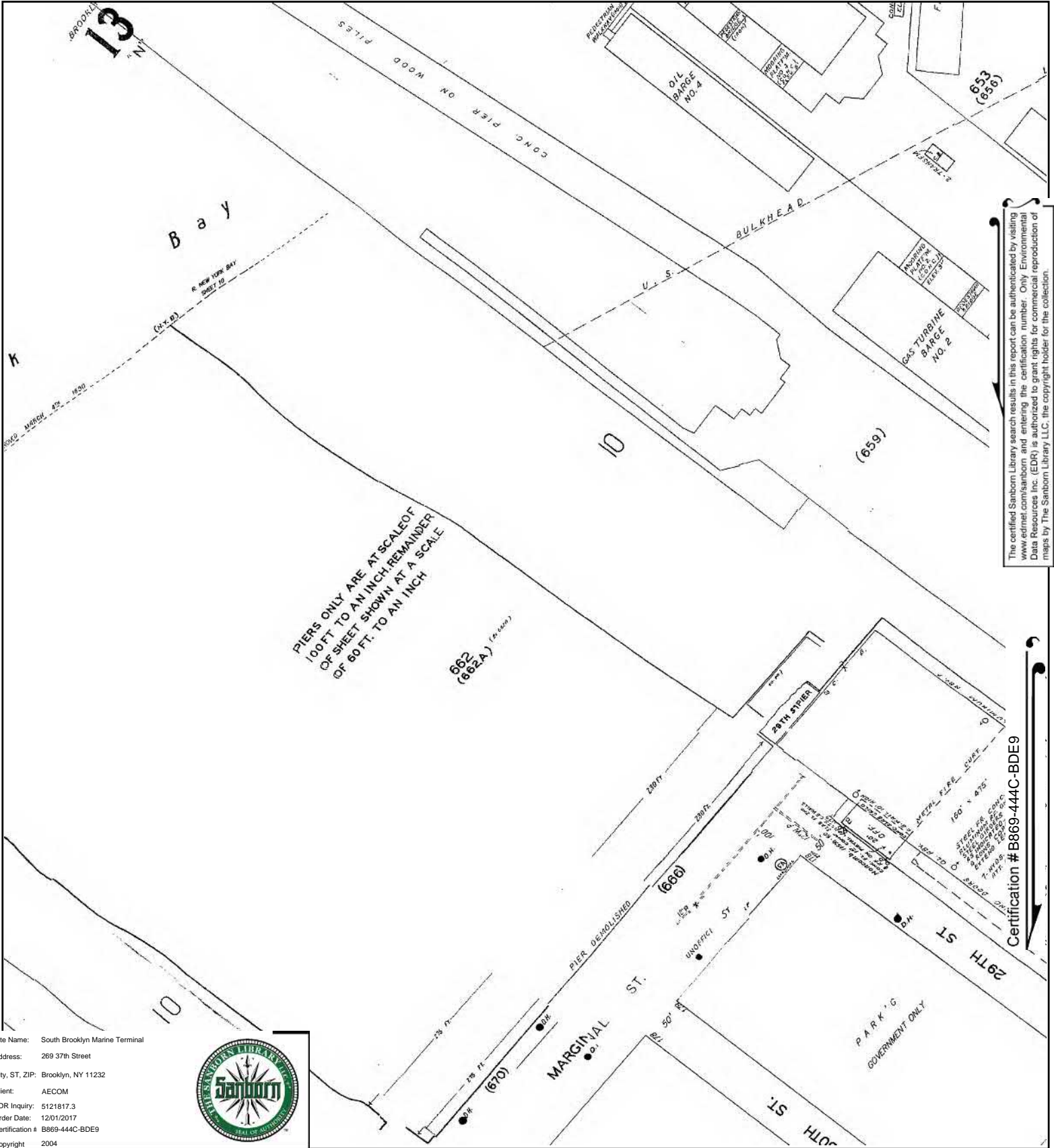


This Certified Sanborn Map combines the following sheets. Outlined areas indicate map sheets within the collection.



Volume 6, Sheet 14  
 Volume 6, Sheet 13  
 Volume 6, Sheet 10

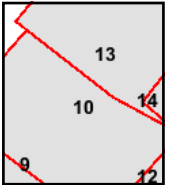
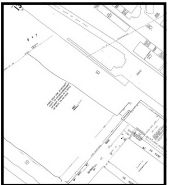




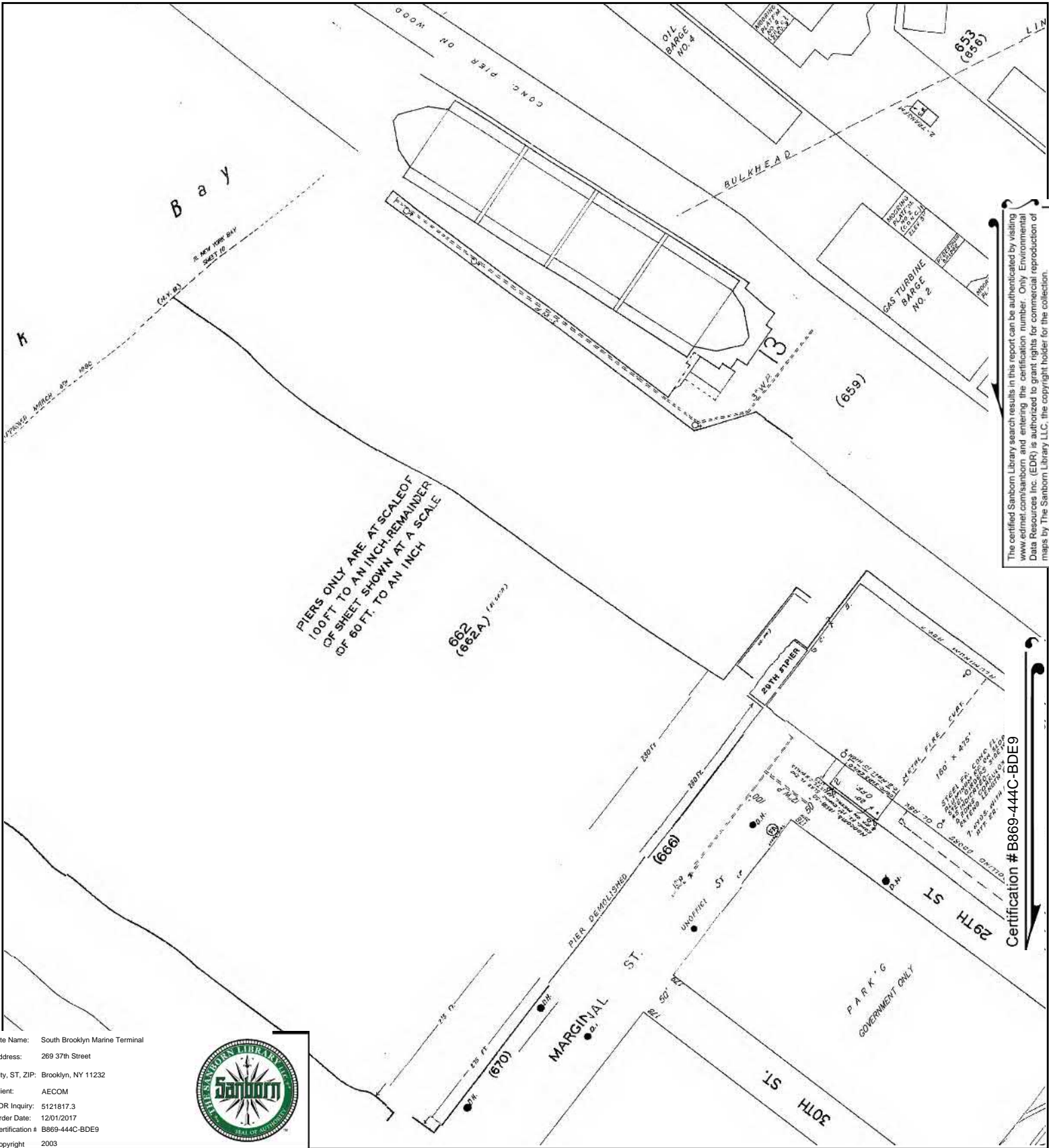
The certified Sanborn Library search results in this report can be authenticated by visiting [www.edr.com/sanborn](http://www.edr.com/sanborn) and entering the certification number. Only Environmental Data Resources Inc. (EDR) is authorized to grant rights for commercial reproduction of maps by The Sanborn Library LLC, the copyright holder for the collection.

Certification # B869-444C-BDE9

This Certified Sanborn Map combines the following sheets. Outlined areas indicate map sheets within the collection.



Volume 6, Sheet 13  
Volume 6, Sheet 10



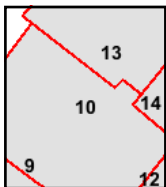
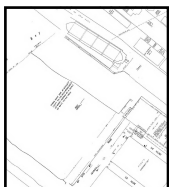
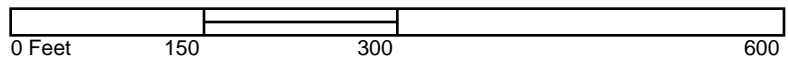
The certified Sanborn Library search results in this report can be authenticated by visiting [www.edr.com/sanborn](http://www.edr.com/sanborn) and entering the certification number. Only Environmental Data Resources Inc. (EDR) is authorized to grant rights for commercial reproduction of maps by The Sanborn Library LLC, the copyright holder for the collection.

Certification # B869-444C-BDE9

Site Name: South Brooklyn Marine Terminal  
 Address: 269 37th Street  
 City, ST, ZIP: Brooklyn, NY 11232  
 Client: AECOM  
 EDR Inquiry: 5121817.3  
 Order Date: 12/01/2017  
 Certification # B869-444C-BDE9  
 Copyright 2003



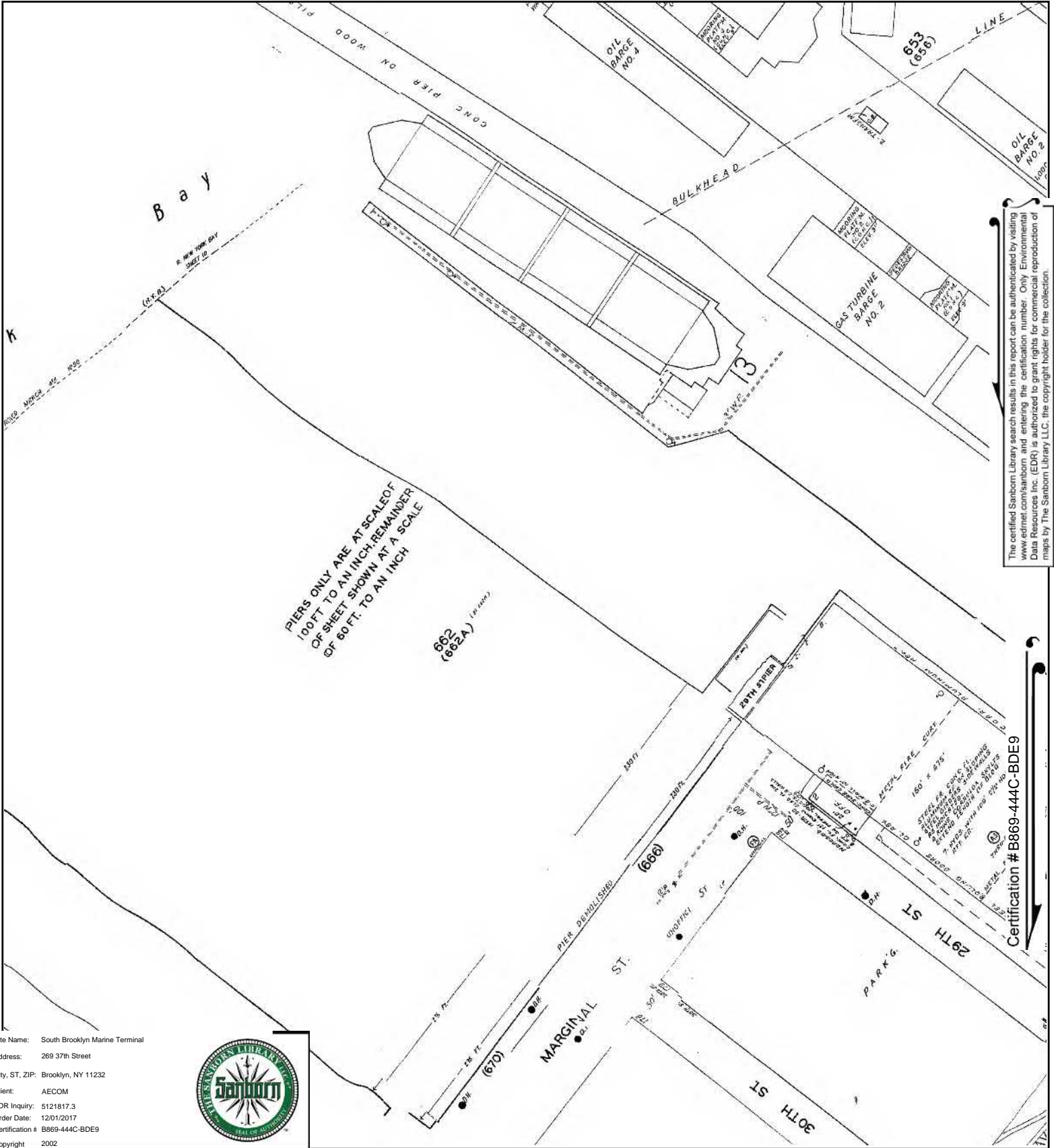
This Certified Sanborn Map combines the following sheets. Outlined areas indicate map sheets within the collection.



Volume 6, Sheet 14  
 Volume 6, Sheet 13  
 Volume 6, Sheet 10



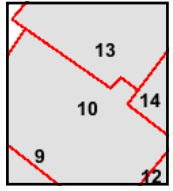
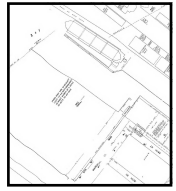
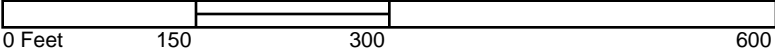




The certified Sanborn Library search results in this report can be authenticated by visiting [www.edr.com/sanborn](http://www.edr.com/sanborn) and entering the certification number. Only Environmental Data Resources Inc. (EDR) is authorized to grant rights for commercial reproduction of maps by The Sanborn Library LLC, the copyright holder for the collection.

Certification # B869-444C-BDE9

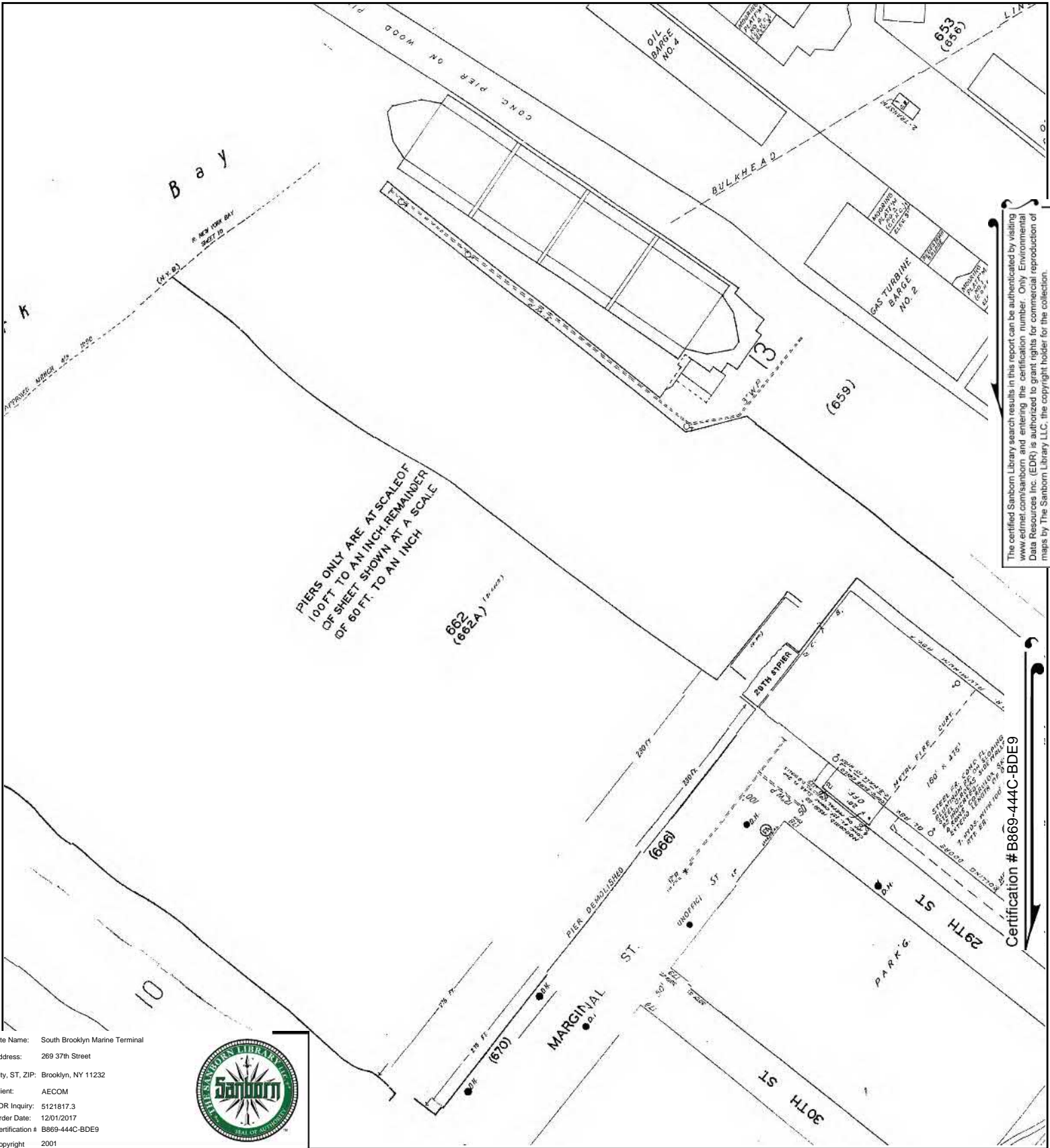
This Certified Sanborn Map combines the following sheets. Outlined areas indicate map sheets within the collection.



- Volume 6, Sheet 14
- Volume 6, Sheet 13
- Volume 6, Sheet 10
- Volume 6, Sheet 9







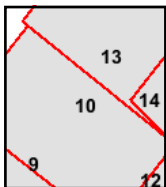
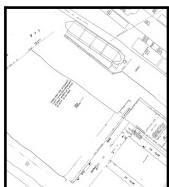
The certified Sanborn Library search results in this report can be authenticated by visiting [www.edr.com/sanborn](http://www.edr.com/sanborn) and entering the certification number. Only Environmental Data Resources Inc. (EDR) is authorized to grant rights for commercial reproduction of maps by The Sanborn Library LLC, the copyright holder for the collection.

Certification # B869-444C-BDE9

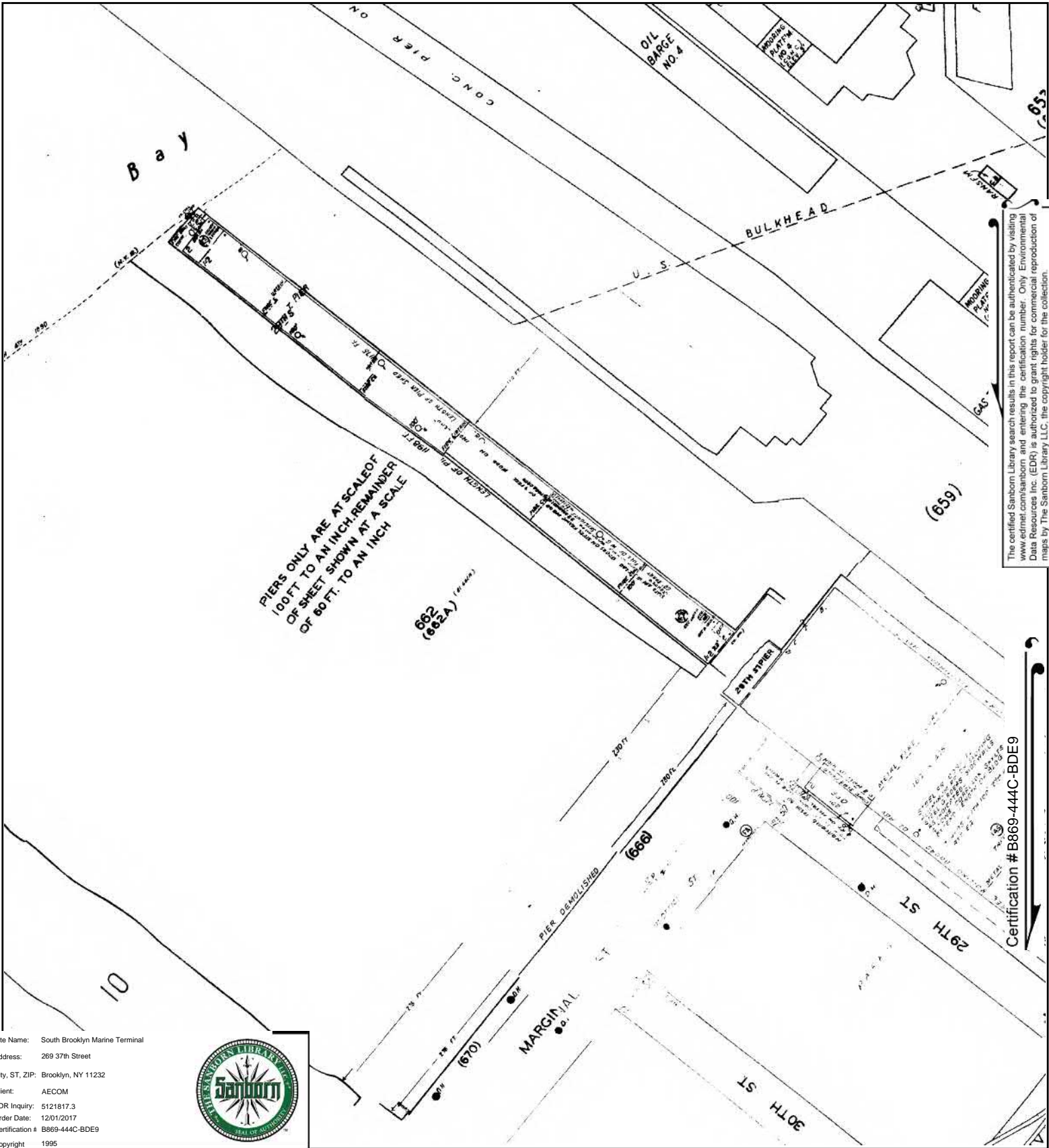
Site Name: South Brooklyn Marine Terminal  
 Address: 269 37th Street  
 City, ST, ZIP: Brooklyn, NY 11232  
 Client: AECOM  
 EDR Inquiry: 5121817.3  
 Order Date: 12/01/2017  
 Certification # B869-444C-BDE9  
 Copyright 2001



This Certified Sanborn Map combines the following sheets. Outlined areas indicate map sheets within the collection.



Volume 6, Sheet 14  
 Volume 6, Sheet 13  
 Volume 6, Sheet 10  
 Volume 6, Sheet 9



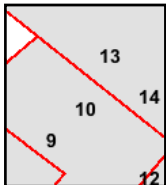
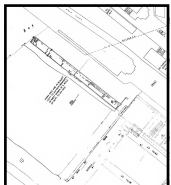
The certified Sanborn Library search results in this report can be authenticated by visiting [www.edr.com/sanborn](http://www.edr.com/sanborn) and entering the certification number. Only Environmental Data Resources Inc. (EDR) is authorized to grant rights for commercial reproduction of maps by The Sanborn Library LLC, the copyright holder for the collection.

Certification # B869-444C-BDE9

Site Name: South Brooklyn Marine Terminal  
 Address: 269 37th Street  
 City, ST, ZIP: Brooklyn, NY 11232  
 Client: AECOM  
 EDR Inquiry: 5121817.3  
 Order Date: 12/01/2017  
 Certification # B869-444C-BDE9  
 Copyright 1995

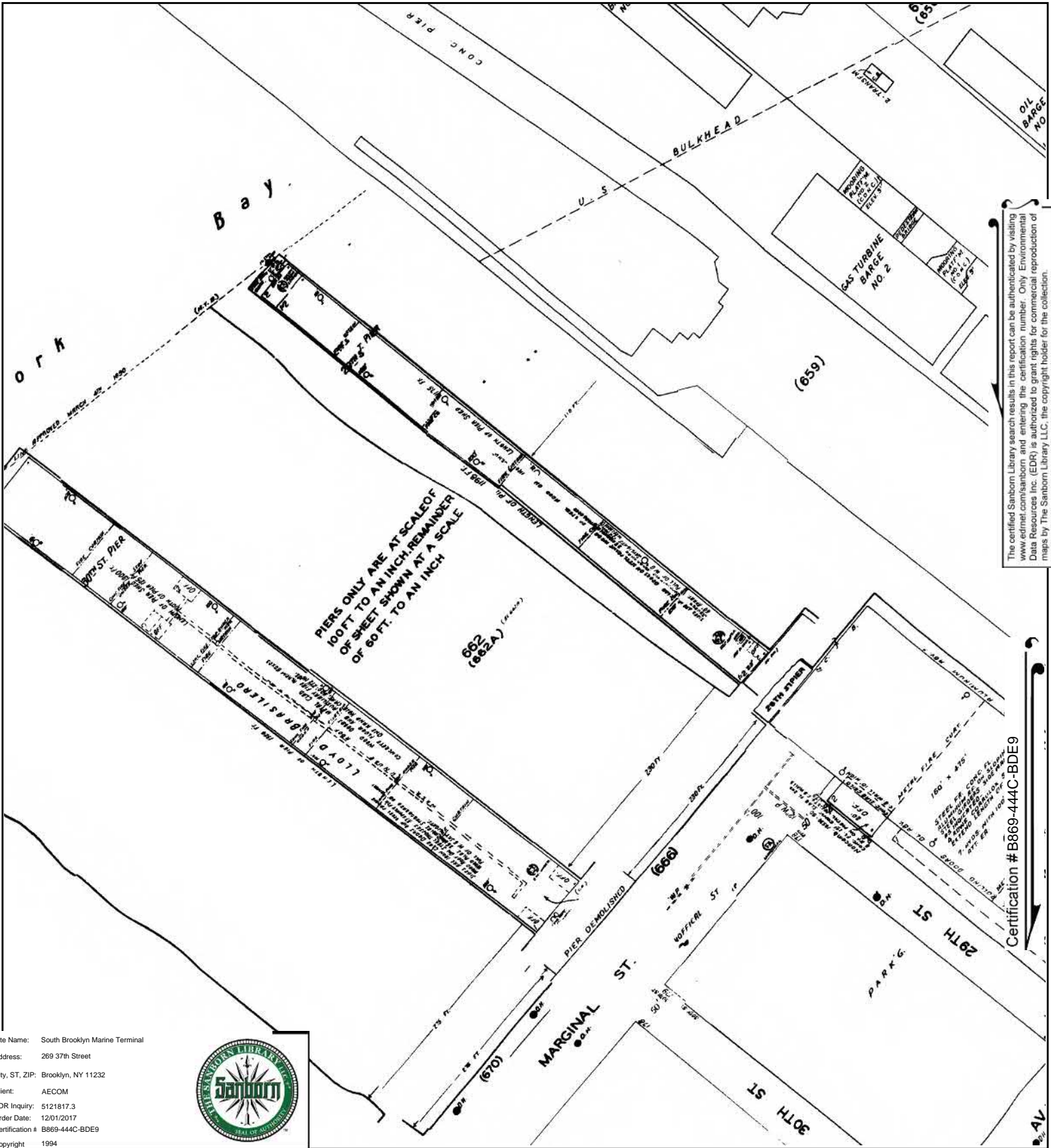


This Certified Sanborn Map combines the following sheets. Outlined areas indicate map sheets within the collection.



Volume 6, Sheet 14  
 Volume 6, Sheet 13  
 Volume 6, Sheet 10  
 Volume 6, Sheet 9





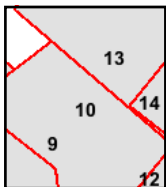
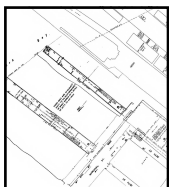
The certified Sanborn Library search results in this report can be authenticated by visiting [www.edr.com/sanborn](http://www.edr.com/sanborn) and entering the certification number. Only Environmental Data Resources Inc. (EDR) is authorized to grant rights for commercial reproduction of maps by The Sanborn Library LLC, the copyright holder for the collection.

Certification # B869-444C-BDE9

Site Name: South Brooklyn Marine Terminal  
 Address: 269 37th Street  
 City, ST, ZIP: Brooklyn, NY 11232  
 Client: AECOM  
 EDR Inquiry: 5121817.3  
 Order Date: 12/01/2017  
 Certification # B869-444C-BDE9  
 Copyright 1994



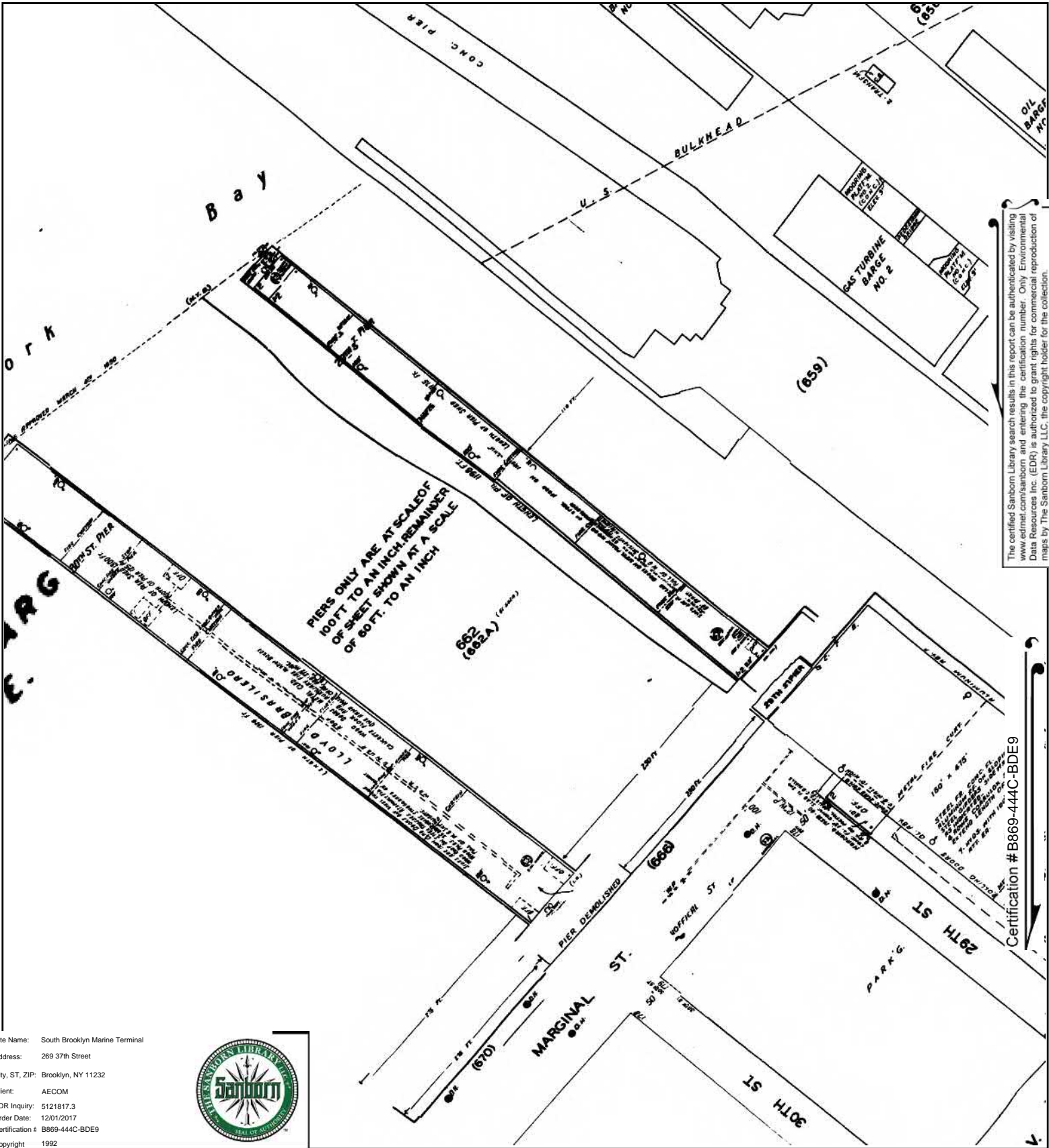
This Certified Sanborn Map combines the following sheets. Outlined areas indicate map sheets within the collection.



Volume 6, Sheet 14  
 Volume 6, Sheet 13  
 Volume 6, Sheet 10  
 Volume 6, Sheet 9







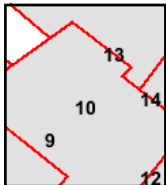
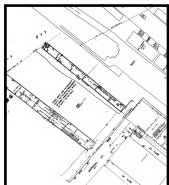
The certified Sanborn Library search results in this report can be authenticated by visiting [www.edr.com/sanborn](http://www.edr.com/sanborn) and entering the certification number. Only Environmental Data Resources Inc. (EDR) is authorized to grant rights for commercial reproduction of maps by The Sanborn Library LLC, the copyright holder for the collection.

Certification # B869-444C-BDE9

Site Name: South Brooklyn Marine Terminal  
 Address: 269 37th Street  
 City, ST, ZIP: Brooklyn, NY 11232  
 Client: AECOM  
 EDR Inquiry: 5121817.3  
 Order Date: 12/01/2017  
 Certification # B869-444C-BDE9  
 Copyright 1992

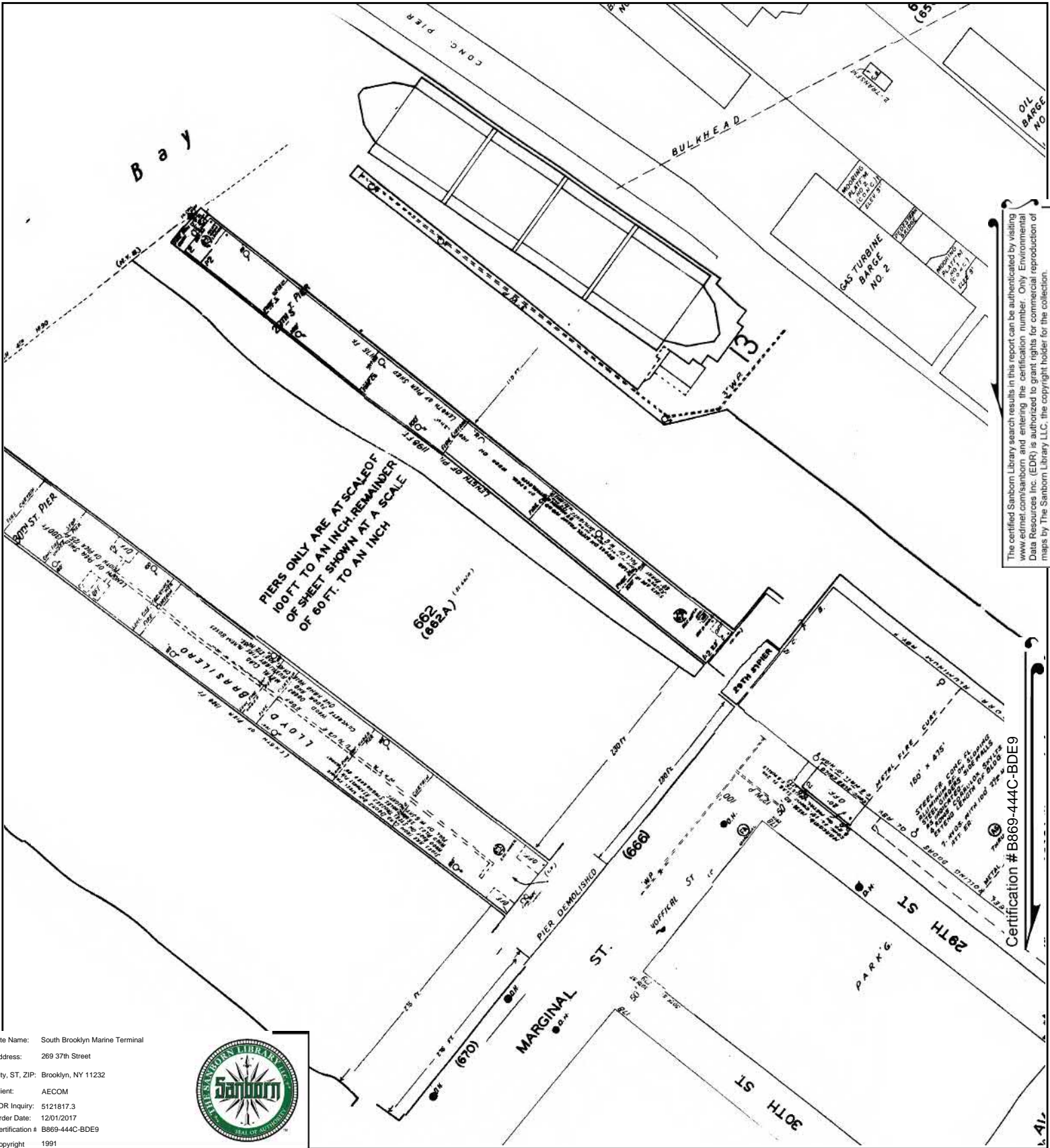


This Certified Sanborn Map combines the following sheets. Outlined areas indicate map sheets within the collection.



- Volume 6, Sheet 10
- Volume 6, Sheet 9
- Volume 6, Sheet 14
- Volume 6, Sheet 13





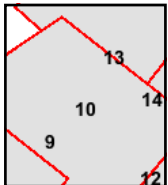
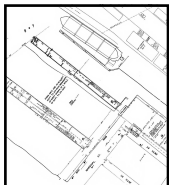
The certified Sanborn Library search results in this report can be authenticated by visiting [www.edr.com/sanborn](http://www.edr.com/sanborn) and entering the certification number. Only Environmental Data Resources Inc. (EDR) is authorized to grant rights for commercial reproduction of maps by The Sanborn Library LLC, the copyright holder for the collection.

Certification # B869-444C-BDE9

Site Name: South Brooklyn Marine Terminal  
 Address: 269 37th Street  
 City, ST, ZIP: Brooklyn, NY 11232  
 Client: AECOM  
 EDR Inquiry: 5121817.3  
 Order Date: 12/01/2017  
 Certification # B869-444C-BDE9  
 Copyright 1991



This Certified Sanborn Map combines the following sheets. Outlined areas indicate map sheets within the collection.

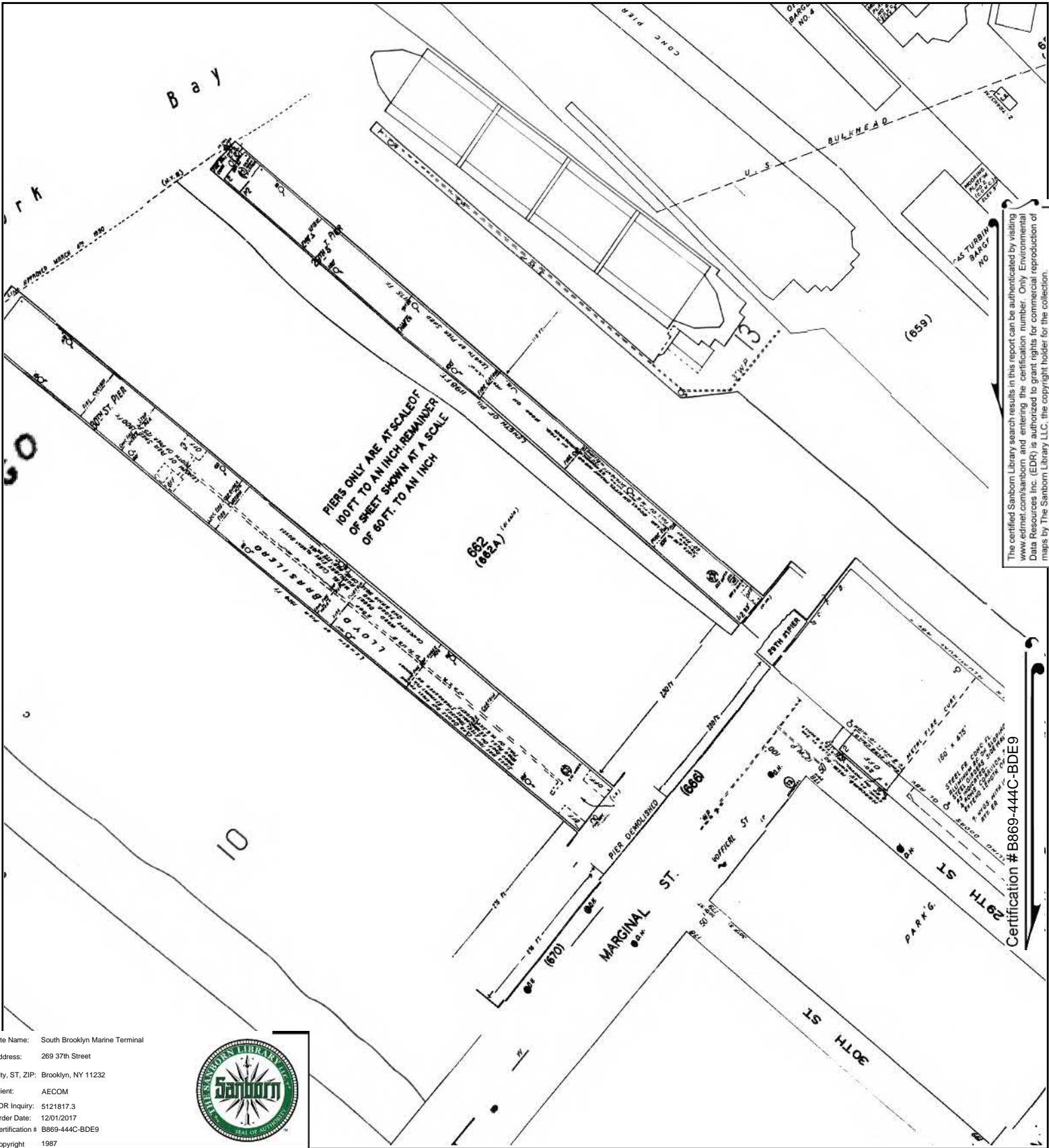


Volume 6, Sheet 10  
 Volume 6, Sheet 9  
 Volume 6, Sheet 14  
 Volume 6, Sheet 13









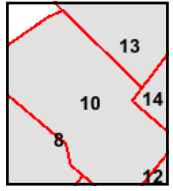
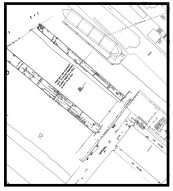
The certified Sanborn Library search results in this report can be authenticated by visiting [www.edr.com/sanborn](http://www.edr.com/sanborn) and entering the certification number. Only Environmental Data Resources Inc. (EDR) is authorized to grant rights for commercial reproduction of maps by The Sanborn Library LLC, the copyright holder for the collection.

Certification # B869-444C-BDE9

Site Name: South Brooklyn Marine Terminal  
 Address: 269 37th Street  
 City, ST, ZIP: Brooklyn, NY 11232  
 Client: AECOM  
 EDR Inquiry: 5121817.3  
 Order Date: 12/01/2017  
 Certification # B869-444C-BDE9  
 Copyright 1987

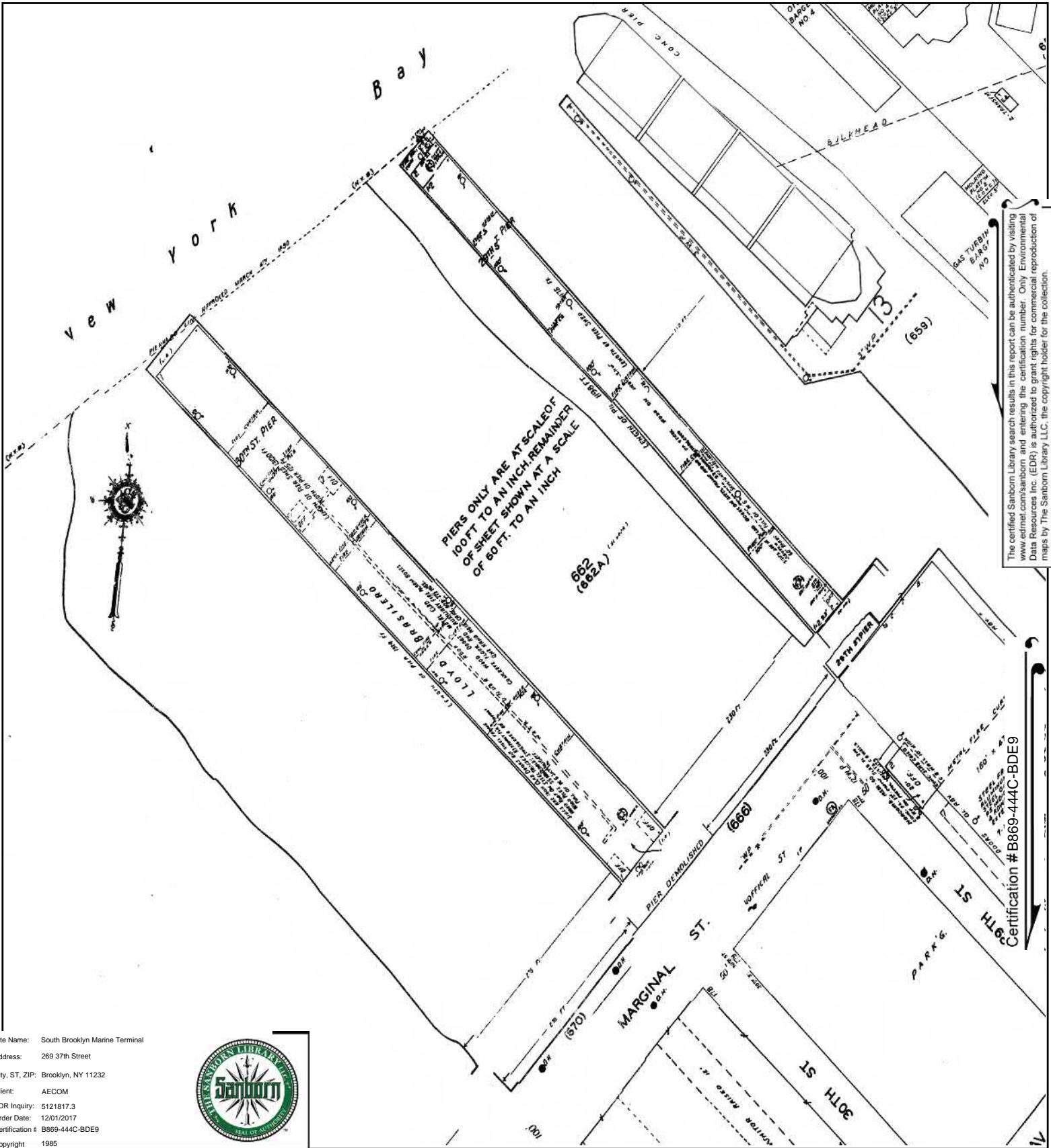


This Certified Sanborn Map combines the following sheets. Outlined areas indicate map sheets within the collection.



- Volume 6, Sheet 14
- Volume 6, Sheet 13
- Volume 6, Sheet 10
- Volume 6, Sheet 8



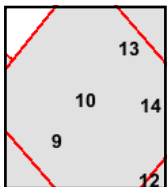
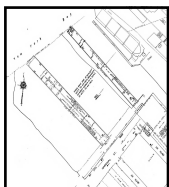
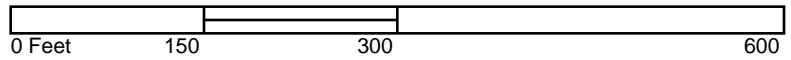


The certified Sanborn Library search results in this report can be authenticated by visiting [www.edr.com/sanborn](http://www.edr.com/sanborn) and entering the certification number. Only Environmental Data Resources Inc. (EDR) is authorized to grant rights for commercial reproduction of maps by The Sanborn Library LLC, the copyright holder for the collection.

Site Name: South Brooklyn Marine Terminal  
 Address: 269 37th Street  
 City, ST, ZIP: Brooklyn, NY 11232  
 Client: AECOM  
 EDR Inquiry: 5121817.3  
 Order Date: 12/01/2017  
 Certification # B869-444C-BDE9  
 Copyright 1985



This Certified Sanborn Map combines the following sheets.  
 Outlined areas indicate map sheets within the collection.



Volume 6, Sheet 10  
 Volume 6, Sheet 9  
 Volume 6, Sheet 14  
 Volume 6, Sheet 13




















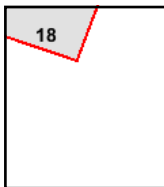
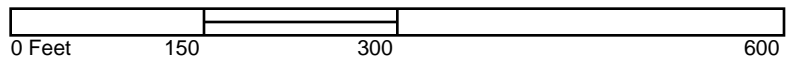
The certified Sanborn Library search results in this report can be authenticated by visiting [www.edrnet.com/sanborn](http://www.edrnet.com/sanborn) and entering the certification number. Only Environmental Data Resources Inc. (EDR) is authorized to grant rights for commercial reproduction of maps by The Sanborn Library LLC, the copyright holder for the collection.

Certification # B869-444C-BDE9

Site Name: South Brooklyn Marine Terminal  
Address: 269 37th Street  
City, ST, ZIP: Brooklyn, NY 11232  
Client: AECOM  
EDR Inquiry: 5121817.3  
Order Date: 12/01/2017  
Certification # B869-444C-BDE9  
Copyright 1977

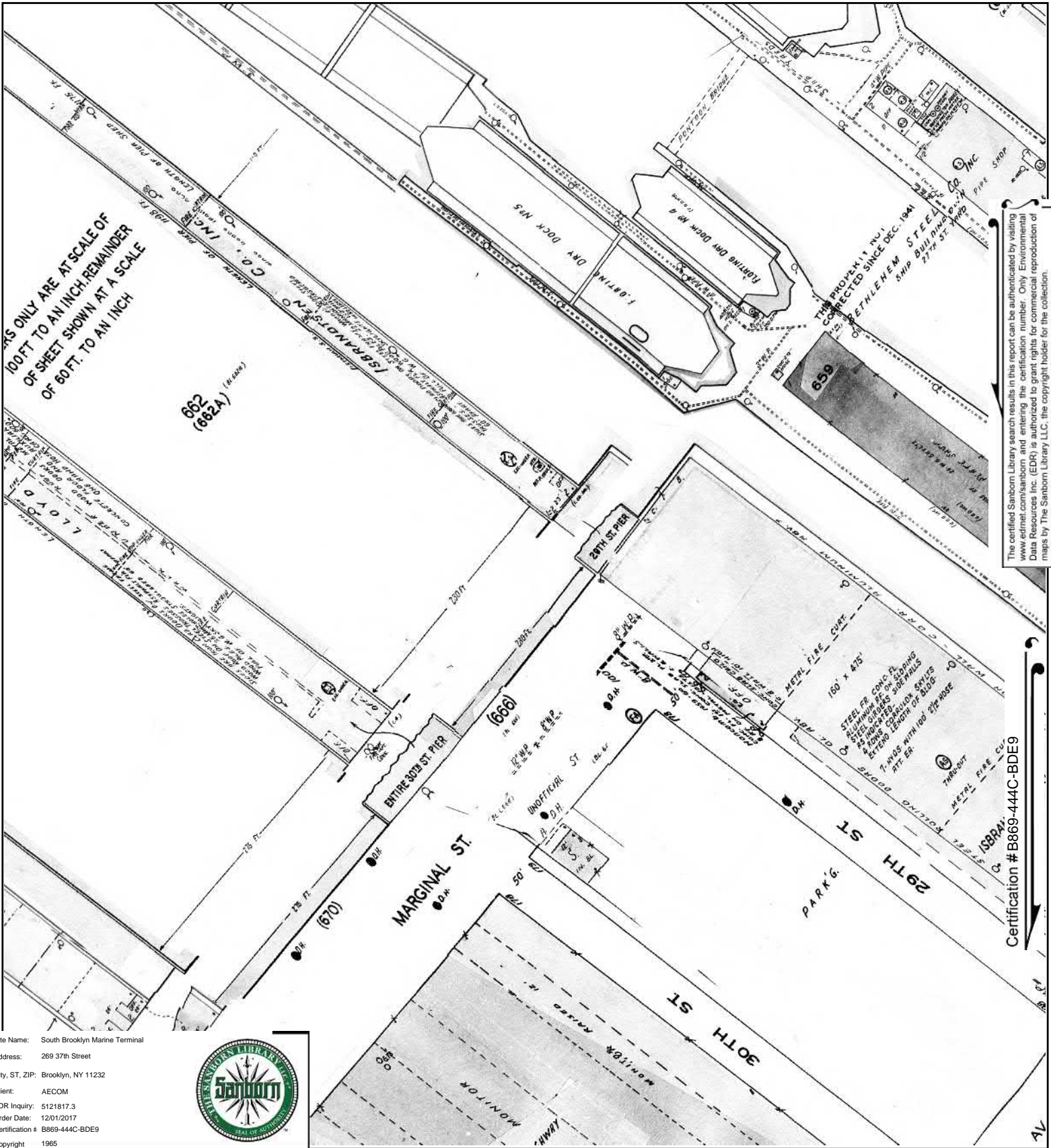


This Certified Sanborn Map combines the following sheets.  
Outlined areas indicate map sheets within the collection.



Volume 1, Sheet 18





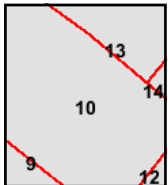
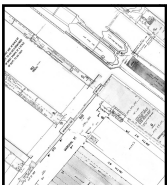
Site Name: South Brooklyn Marine Terminal  
 Address: 269 37th Street  
 City, ST, ZIP: Brooklyn, NY 11232  
 Client: AECOM  
 EDR Inquiry: 5121817.3  
 Order Date: 12/01/2017  
 Certification # B869-444C-BDE9  
 Copyright 1965



The certified Sanborn Library search results in this report can be authenticated by visiting [www.edrmap.com/sanborn](http://www.edrmap.com/sanborn) and entering the certification number. Only Environmental Data Resources Inc. (EDR) is authorized to grant rights for commercial reproduction of maps by The Sanborn Library LLC, the copyright holder for the collection.

Certification # B869-444C-BDE9


This Certified Sanborn Map combines the following sheets.  
 Outlined areas indicate map sheets within the collection.



Volume 6, Sheet 10  
 Volume 6, Sheet 14  
 Volume 6, Sheet 13







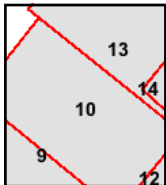
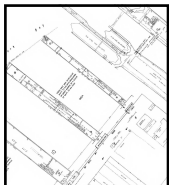
The certified Sanborn Library search results in this report can be authenticated by visiting [www.edr.com/sanborn](http://www.edr.com/sanborn) and entering the certification number. Only Environmental Data Resources Inc. (EDR) is authorized to grant rights for commercial reproduction of maps by The Sanborn Library LLC, the copyright holder for the collection.

Certification # B869-444C-BDE9

Site Name: South Brooklyn Marine Terminal  
 Address: 269 37th Street  
 City, ST, ZIP: Brooklyn, NY 11232  
 Client: AECOM  
 EDR Inquiry: 5121817.3  
 Order Date: 12/01/2017  
 Certification # B869-444C-BDE9  
 Copyright 1951

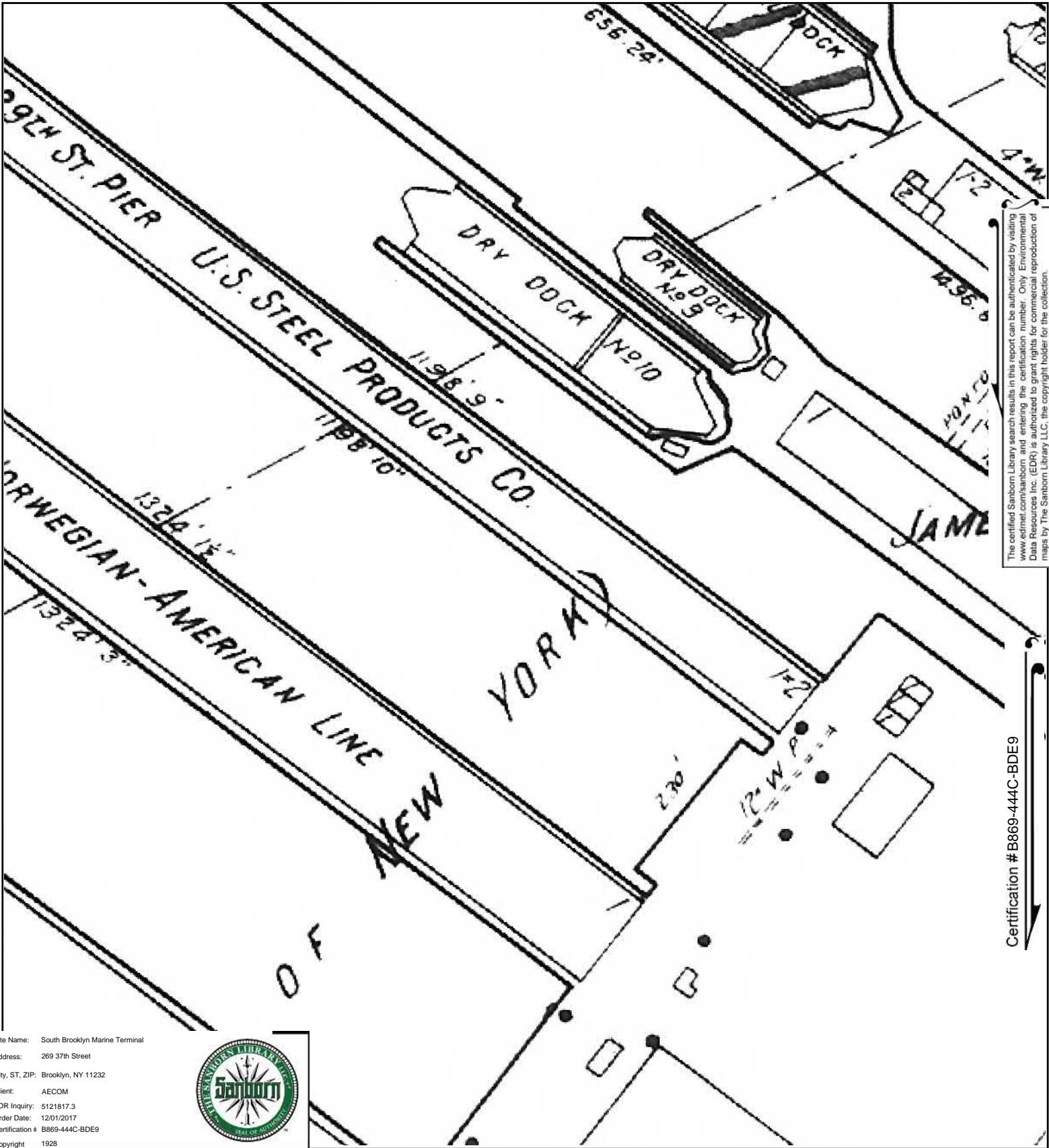


This Certified Sanborn Map combines the following sheets. Outlined areas indicate map sheets within the collection.



Volume 6, Sheet 13  
 Volume 6, Sheet 10  
 Volume 6, Sheet 9






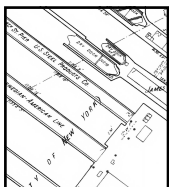
The certified Sanborn Library search results in this report can be authenticated by visiting [www.edr.com/sanborn](http://www.edr.com/sanborn) and entering the certification number. Only Environmental Data Resources Inc. (EDR) is authorized to grant rights for commercial reproduction of maps by The Sanborn Library LLC, the copyright holder for the collection.

Certification # B869-444C-BDE9

Site Name: South Brooklyn Marine Terminal  
 Address: 269 37th Street  
 City, ST, ZIP: Brooklyn, NY 11232  
 Client: AECOM  
 EDR Inquiry: 5121817.3  
 Order Date: 12/01/2017  
 Certification # B869-444C-BDE9  
 Copyright 1928

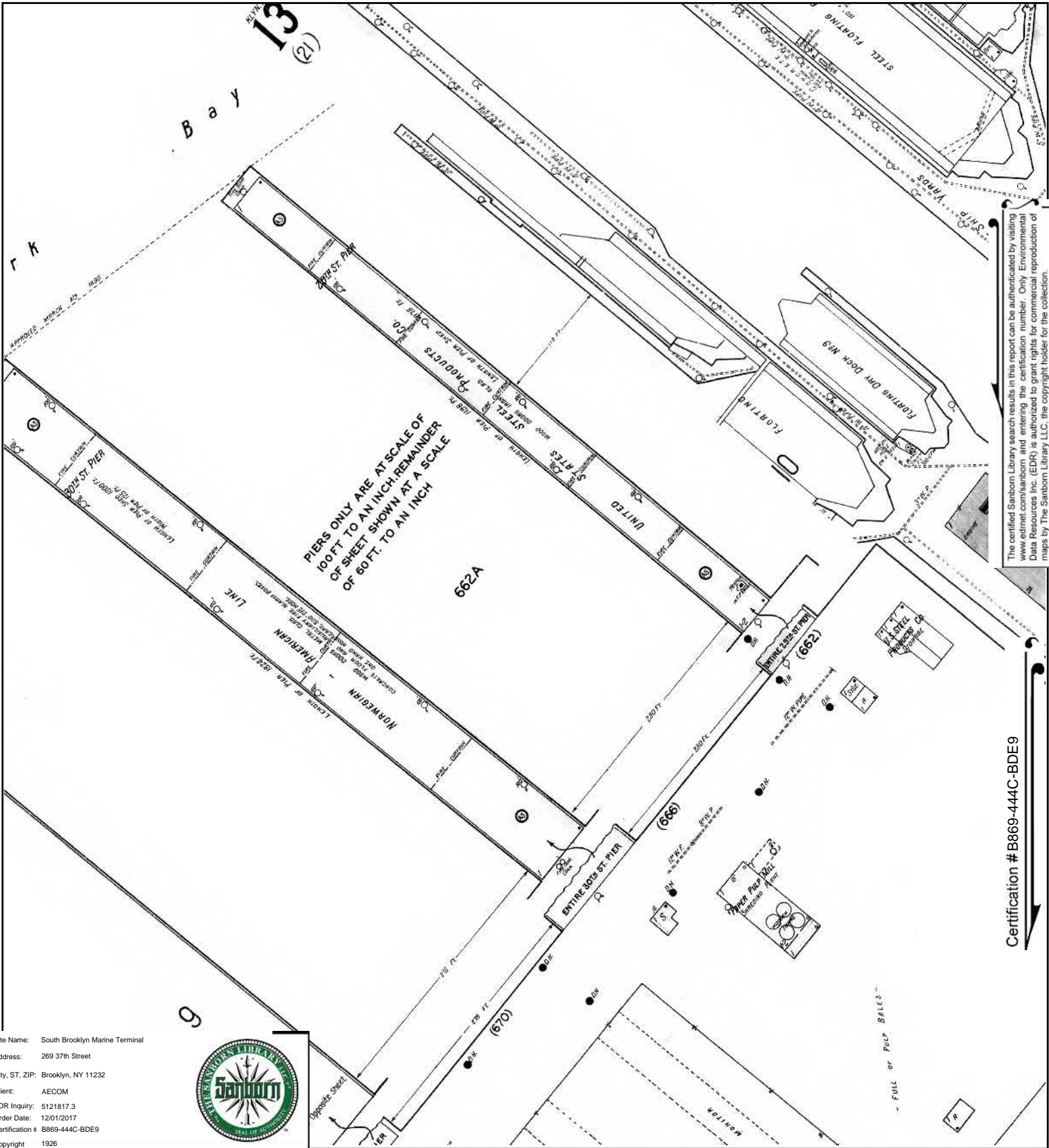


This Certified Sanborn Map combines the following sheets.  
 Outlined areas indicate map sheets within the collection.



Volume Pier Maps, Sheet 50  
 Volume Pier Maps, Sheet 48





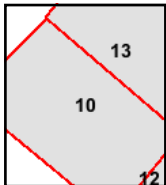
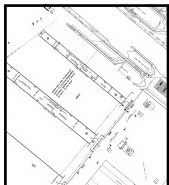
The certified Sanborn Library search results in this report can be authenticated by visiting [www.edr.com/sanborn](http://www.edr.com/sanborn) and entering the certification number. Only Environmental Data Resources Inc. (EDR) is authorized to grant rights for commercial reproduction of maps by The Sanborn Library LLC, the copyright holder for the collection.

Certification # B869-444C-BDE9

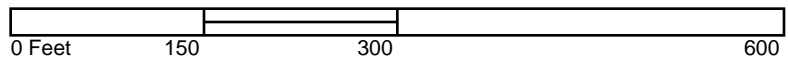
Site Name: South Brooklyn Marine Terminal  
 Address: 269 37th Street  
 City, ST, ZIP: Brooklyn, NY 11232  
 Client: AECOM  
 EDR Inquiry: 5121817.3  
 Order Date: 12/01/2017  
 Certification # B869-444C-BDE9  
 Copyright 1926



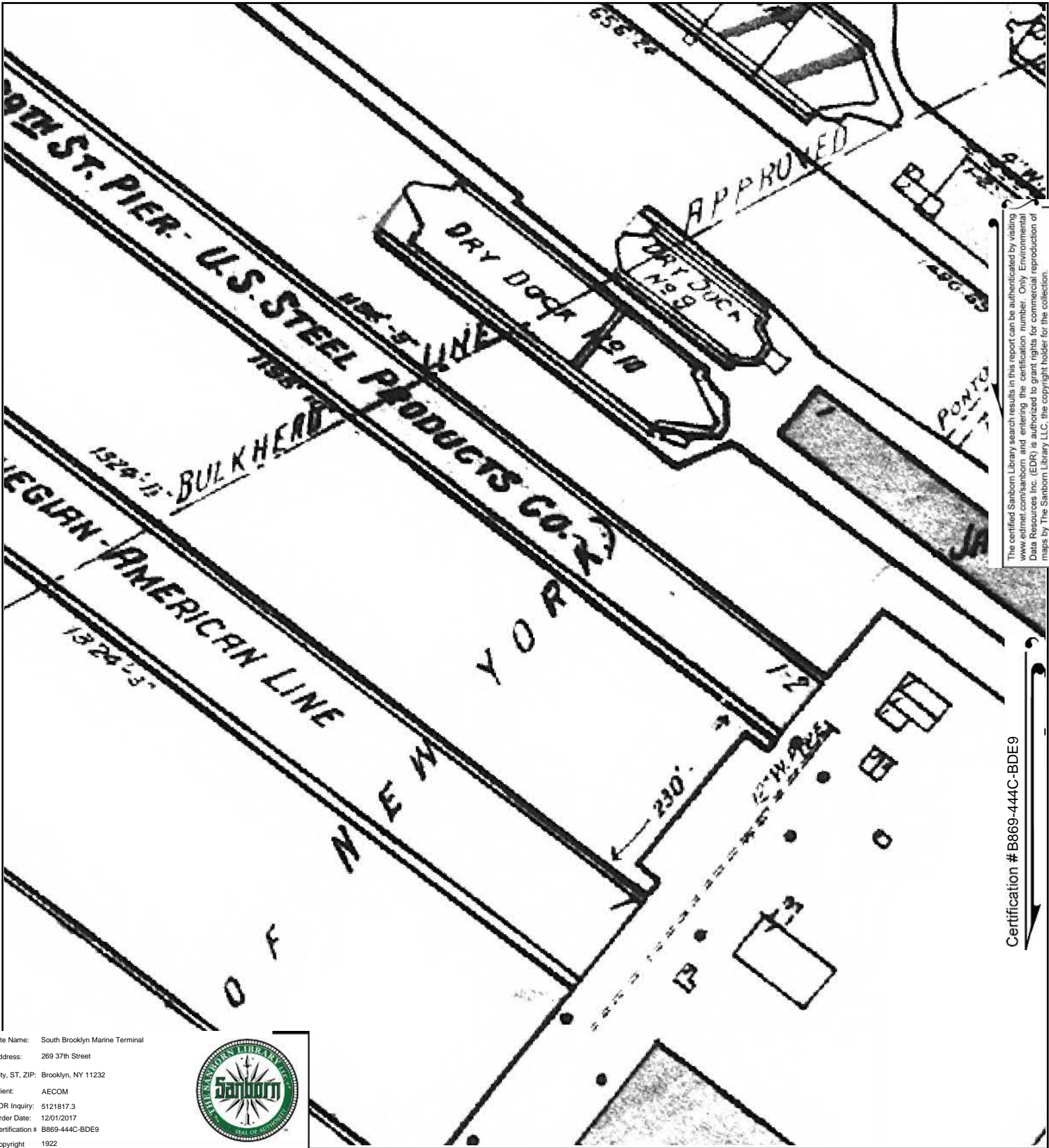
This Certified Sanborn Map combines the following sheets. Outlined areas indicate map sheets within the collection.



Volume 6, Sheet 13  
 Volume 6, Sheet 10







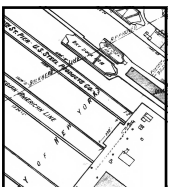
The certified Sanborn Library search results in this report can be authenticated by visiting [www.edr.com/sanborn](http://www.edr.com/sanborn) and entering the certification number. Only Environmental Data Resources Inc. (EDR) is authorized to grant rights for commercial reproduction of maps by The Sanborn Library LLC, the copyright holder for the collection.

Certification # B869-444C-BDE9

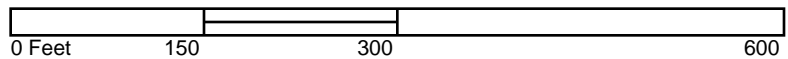
Site Name: South Brooklyn Marine Terminal  
 Address: 269 37th Street  
 City, ST, ZIP: Brooklyn, NY 11232  
 Client: AECOM  
 EDR Inquiry: 5121817.3  
 Order Date: 12/01/2017  
 Certification # B869-444C-BDE9  
 Copyright 1922

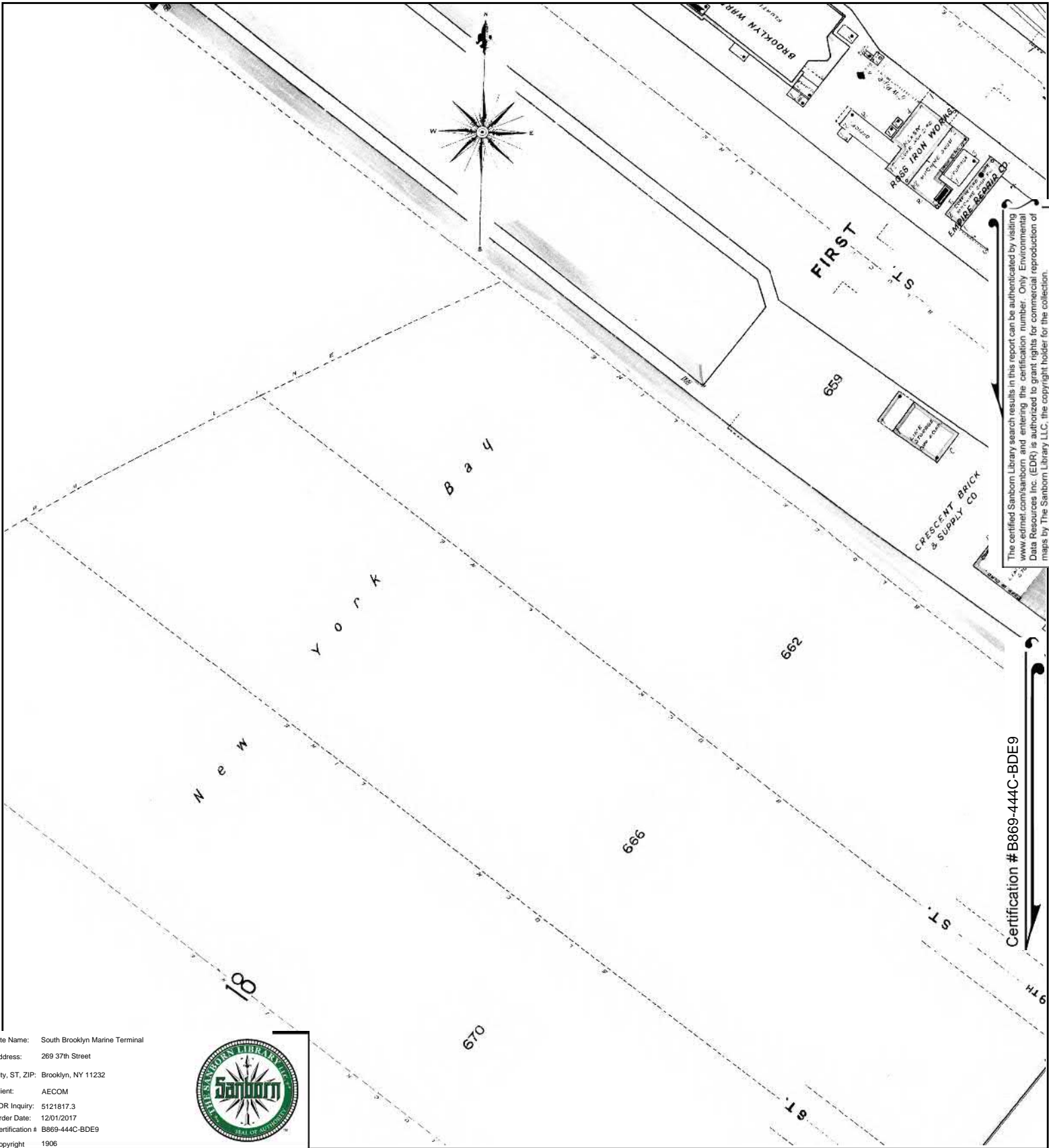


This Certified Sanborn Map combines the following sheets.  
 Outlined areas indicate map sheets within the collection.



Volume Pier Maps, Sheet 42

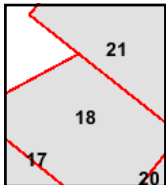
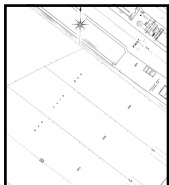
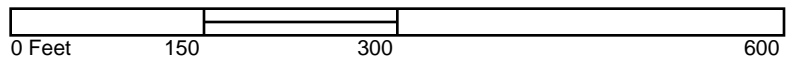




Site Name: South Brooklyn Marine Terminal  
 Address: 269 37th Street  
 City, ST, ZIP: Brooklyn, NY 11232  
 Client: AECOM  
 EDR Inquiry: 5121817.3  
 Order Date: 12/01/2017  
 Certification # B869-444C-BDE9  
 Copyright 1906

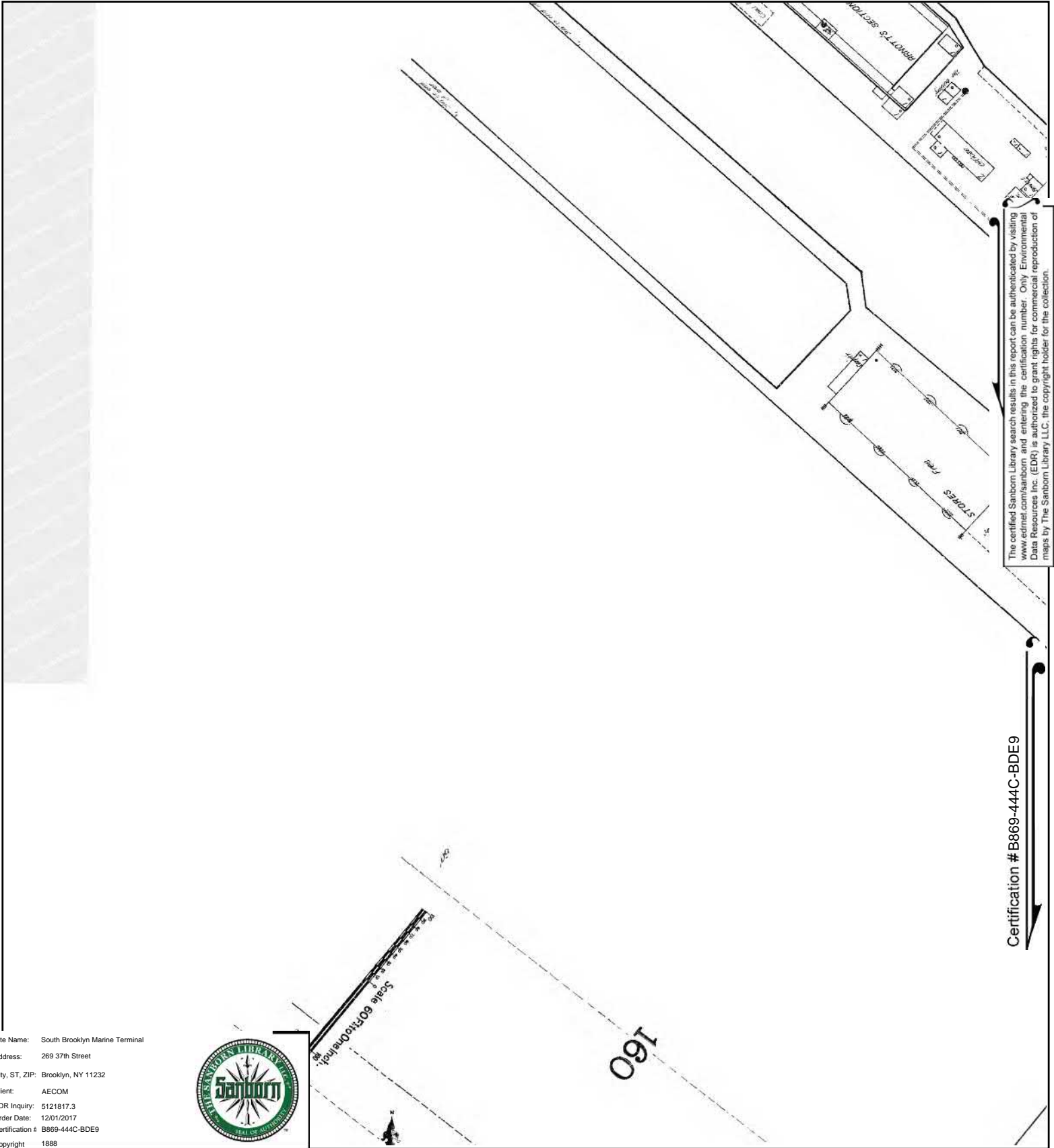


This Certified Sanborn Map combines the following sheets.  
 Outlined areas indicate map sheets within the collection.



Volume 6, Sheet 21  
 Volume 6, Sheet 18  
 Volume 6, Sheet 17

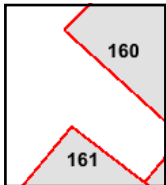
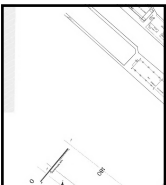
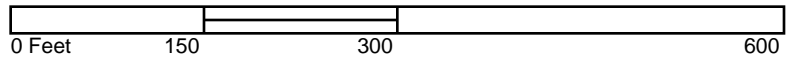




Site Name: South Brooklyn Marine Terminal  
 Address: 269 37th Street  
 City, ST, ZIP: Brooklyn, NY 11232  
 Client: AECOM  
 EDR Inquiry: 5121817.3  
 Order Date: 12/01/2017  
 Certification # B869-444C-BDE9  
 Copyright 1888



This Certified Sanborn Map combines the following sheets.  
 Outlined areas indicate map sheets within the collection.



Volume 6, Sheet 161  
 Volume 6, Sheet 160



South Brooklyn Marine Terminal

269 37th Street

Brooklyn, NY 11232

Inquiry Number: 5121817.3

December 01, 2017

## Certified Sanborn® Map Report



6 Armstrong Road, 4th floor  
Shelton, CT 06484  
Toll Free: 800.352.0050  
[www.edrnet.com](http://www.edrnet.com)



# Certified Sanborn® Map Report

12/01/17

**Site Name:**

South Brooklyn Marine Termin:  
269 37th Street  
Brooklyn, NY 11232  
EDR Inquiry # 5121817.3

**Client Name:**

AECOM  
125 Broad St  
New York, NY 10004-0000  
Contact: Nelson J. Abrams



The Sanborn Library has been searched by EDR and maps covering the target property location as provided by AECOM were identified for the years listed below. The Sanborn Library is the largest, most complete collection of fire insurance maps. The collection includes maps from Sanborn, Bromley, Perris & Browne, Hopkins, Barlow, and others. Only Environmental Data Resources Inc. (EDR) is authorized to grant rights for commercial reproduction of maps by the Sanborn Library LLC, the copyright holder for the collection. Results can be authenticated by visiting [www.edrnet.com/sanborn](http://www.edrnet.com/sanborn).

The Sanborn Library is continually enhanced with newly identified map archives. This report accesses all maps in the collection as of the day this report was generated.

**Certified Sanborn Results:**

**Certification #** B869-444C-BDE9  
**PO #** 60558675  
**Project** South Brooklyn Marine Terminal

**Maps Provided:**

|      |      |      |      |
|------|------|------|------|
| 2007 | 1994 | 1980 | 1906 |
| 2006 | 1993 | 1979 | 1888 |
| 2005 | 1992 | 1978 |      |
| 2004 | 1991 | 1965 |      |
| 2003 | 1988 | 1951 |      |
| 2002 | 1987 | 1928 |      |
| 2001 | 1985 | 1926 |      |
| 1995 | 1982 | 1922 |      |



Sanborn® Library search results

Certification #: B869-444C-BDE9

The Sanborn Library includes more than 1.2 million fire insurance maps from Sanborn, Bromley, Perris & Browne, Hopkins, Barlow and others which track historical property usage in approximately 12,000 American cities and towns. Collections searched:

- Library of Congress
- University Publications of America
- EDR Private Collection

*The Sanborn Library LLC Since 1866™*

**Limited Permission To Make Copies**

AECOM (the client) is permitted to make up to FIVE photocopies of this Sanborn Map transmittal and each fire insurance map accompanying this report solely for the limited use of its customer. No one other than the client is authorized to make copies. Upon request made directly to an EDR Account Executive, the client may be permitted to make a limited number of additional photocopies. This permission is conditioned upon compliance by the client, its customer and their agents with EDR's copyright policy; a copy of which is available upon request.

**Disclaimer - Copyright and Trademark Notice**

This Report contains certain information obtained from a variety of public and other sources reasonably available to Environmental Data Resources, Inc. It cannot be concluded from this Report that coverage information for the target and surrounding properties does not exist from other sources. NO WARRANTY EXPRESSED OR IMPLIED, IS MADE WHATSOEVER IN CONNECTION WITH THIS REPORT. ENVIRONMENTAL DATA RESOURCES, INC. SPECIFICALLY DISCLAIMS THE MAKING OF ANY SUCH WARRANTIES, INCLUDING WITHOUT LIMITATION, MERCHANTABILITY OR FITNESS FOR A PARTICULAR USE OR PURPOSE. ALL RISK IS ASSUMED BY THE USER. IN NO EVENT SHALL ENVIRONMENTAL DATA RESOURCES, INC. BE LIABLE TO ANYONE, WHETHER ARISING OUT OF ERRORS OR OMISSIONS, NEGLIGENCE, ACCIDENT OR ANY OTHER CAUSE, FOR ANY LOSS OF DAMAGE, INCLUDING, WITHOUT LIMITATION, SPECIAL, INCIDENTAL, CONSEQUENTIAL, OR EXEMPLARY DAMAGES. ANY LIABILITY ON THE PART OF ENVIRONMENTAL DATA RESOURCES, INC. IS STRICTLY LIMITED TO A REFUND OF THE AMOUNT PAID FOR THIS REPORT. Purchaser accepts this Report "AS IS". Any analyses, estimates, ratings, environmental risk levels or risk codes provided in this Report are provided for illustrative purposes only, and are not intended to provide, nor should they be interpreted as providing any facts regarding, or prediction or forecast of, any environmental risk for any property. Only a Phase I Environmental Site Assessment performed by an environmental professional can provide information regarding the environmental risk for any property. Additionally, the information provided in this Report is not to be construed as legal advice. Copyright 2017 by Environmental Data Resources, Inc. All rights reserved. Reproduction in any media or format, in whole or in part, of any report or map of Environmental Data Resources, Inc., or its affiliates, is prohibited without prior written permission.


EDR and its logos (including Sanborn and Sanborn Map) are trademarks of Environmental Data Resources, Inc. or its affiliates. All other trademarks used herein are the property of their respective owners.

## Sanborn Sheet Key

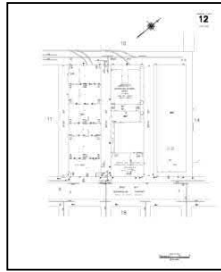
This Certified Sanborn Map Report is based upon the following Sanborn Fire Insurance map sheets.



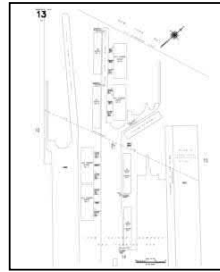
### 2007 Source Sheets




Volume 6, Sheet 10  
2007




Volume 6, Sheet 12  
2007




Volume 6, Sheet 13  
2007



Volume 6, Sheet 14  
2007

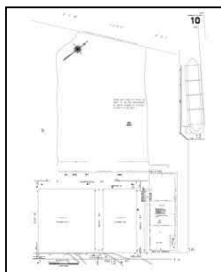


Volume 6, Sheet 15  
2007

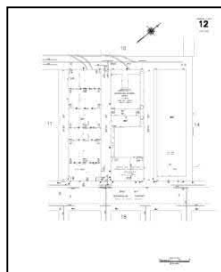


Volume 6, Sheet 16  
2007

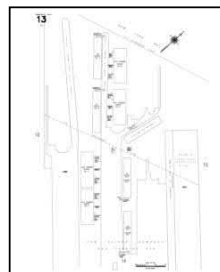
### 2006 Source Sheets




Volume 6, Sheet 10  
2006




Volume 6, Sheet 12  
2006




Volume 6, Sheet 13  
2006



Volume 6, Sheet 14  
2006



Volume 6, Sheet 15  
2006



Volume 6, Sheet 16  
2006




## Sanborn Sheet Key

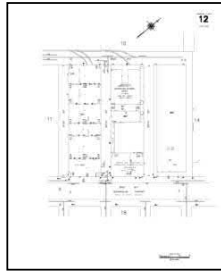
This Certified Sanborn Map Report is based upon the following Sanborn Fire Insurance map sheets.



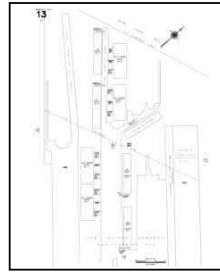
### 2005 Source Sheets




Volume 6, Sheet 10  
2005




Volume 6, Sheet 12  
2005




Volume 6, Sheet 13  
2005



Volume 6, Sheet 14  
2005

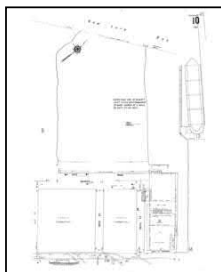


Volume 6, Sheet 15  
2005

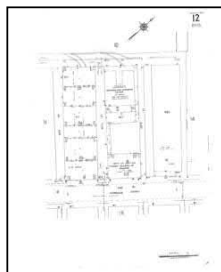


Volume 6, Sheet 16  
2005

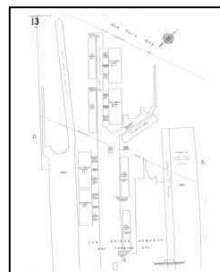
### 2004 Source Sheets



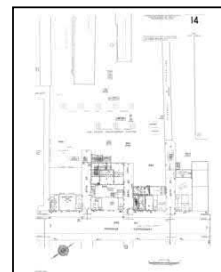
Volume 6, Sheet 10  
2004



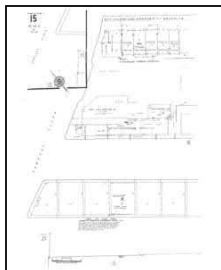
Volume 6, Sheet 12  
2004



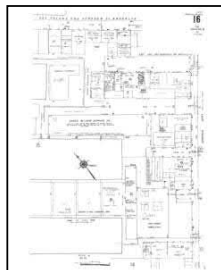
Volume 6, Sheet 13  
2004



Volume 6, Sheet 14  
2004



Volume 6, Sheet 15  
2004



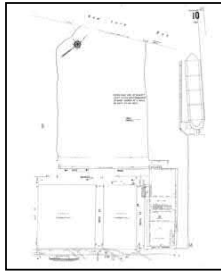
Volume 6, Sheet 16  
2004

## Sanborn Sheet Key

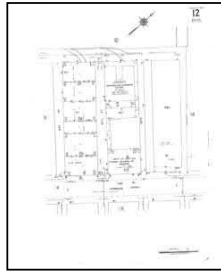
This Certified Sanborn Map Report is based upon the following Sanborn Fire Insurance map sheets.



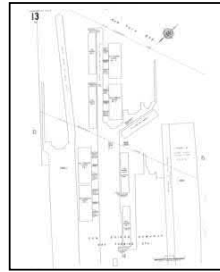
### 2003 Source Sheets



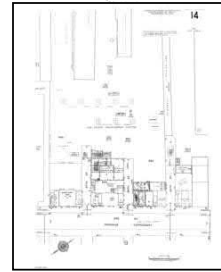
Volume 6, Sheet 10  
2003



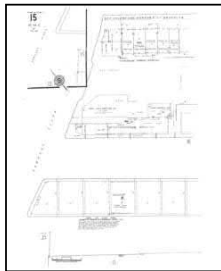
Volume 6, Sheet 12  
2003



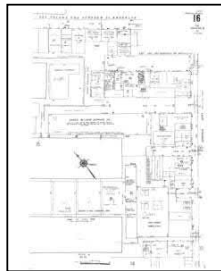
Volume 6, Sheet 13  
2003



Volume 6, Sheet 14  
2003

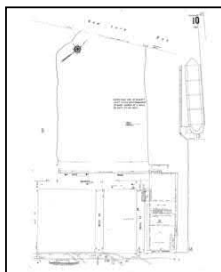


Volume 6, Sheet 15  
2003

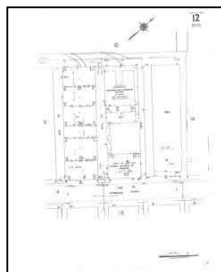


Volume 6, Sheet 16  
2003

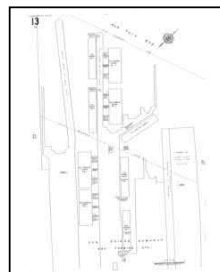
### 2002 Source Sheets



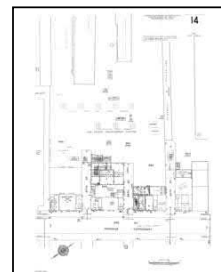
Volume 6, Sheet 10  
2002



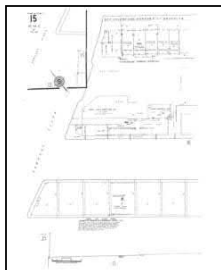
Volume 6, Sheet 12  
2002



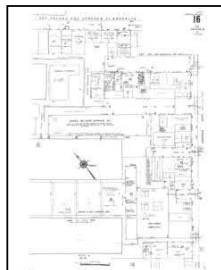
Volume 6, Sheet 13  
2002



Volume 6, Sheet 14  
2002



Volume 6, Sheet 15  
2002



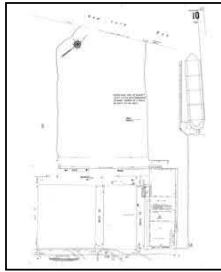
Volume 6, Sheet 16  
2002

## Sanborn Sheet Key

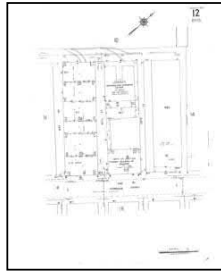
This Certified Sanborn Map Report is based upon the following Sanborn Fire Insurance map sheets.



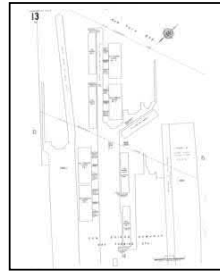
### 2001 Source Sheets



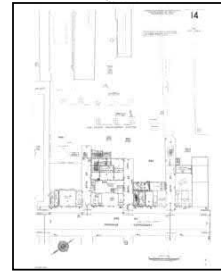
Volume 6, Sheet 10  
2001



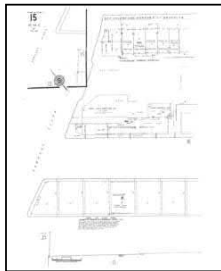
Volume 6, Sheet 12  
2001



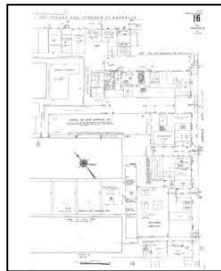
Volume 6, Sheet 13  
2001



Volume 6, Sheet 14  
2001




Volume 6, Sheet 15  
2001




Volume 6, Sheet 16  
2001


### 1995 Source Sheets



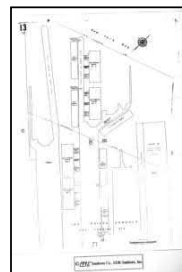
Volume 6, Sheet 14  
1995




Volume 6, Sheet 10  
1995



Volume 6, Sheet 12  
1995

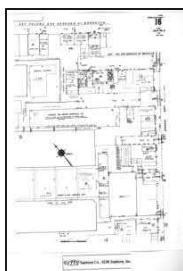


Volume 6, Sheet 13  
1995

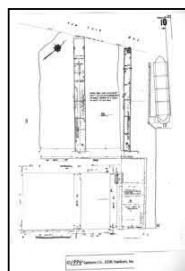


Volume 6, Sheet 16  
1995

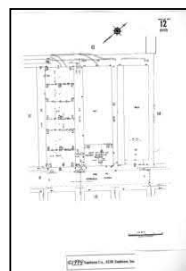
### 1994 Source Sheets



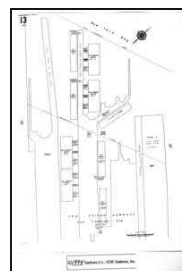
Volume 6, Sheet 16  
1994



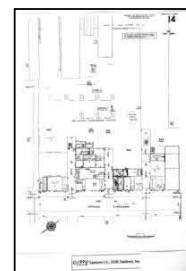
Volume 6, Sheet 10  
1994



Volume 6, Sheet 12  
1994



Volume 6, Sheet 13  
1994



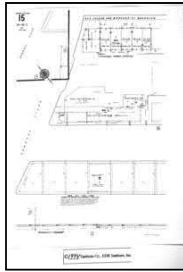
Volume 6, Sheet 14  
1994

## Sanborn Sheet Key

This Certified Sanborn Map Report is based upon the following Sanborn Fire Insurance map sheets.

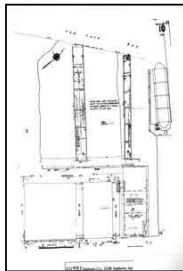


### 1994 Source Sheets

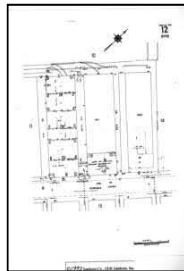


Volume 6, Sheet 15  
1994

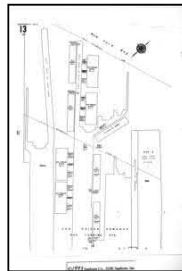
### 1993 Source Sheets



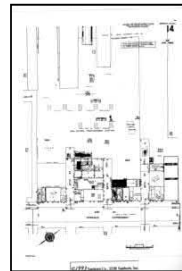
Volume 6, Sheet 10  
1993



Volume 6, Sheet 12  
1993



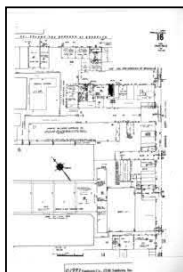
Volume 6, Sheet 13  
1993



Volume 6, Sheet 14  
1993

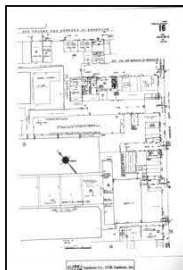


Volume 6, Sheet 15  
1993

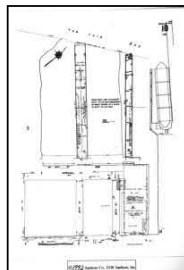


Volume 6, Sheet 16  
1993

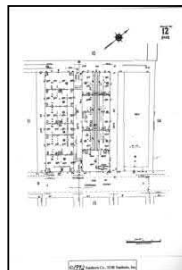
### 1992 Source Sheets



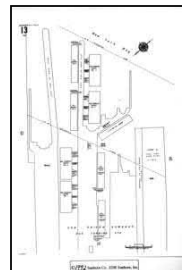
Volume 6, Sheet 16  
1992



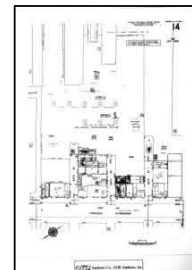
Volume 6, Sheet 10  
1992



Volume 6, Sheet 12  
1992



Volume 6, Sheet 13  
1992



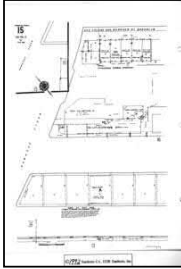
Volume 6, Sheet 14  
1992

## Sanborn Sheet Key

This Certified Sanborn Map Report is based upon the following Sanborn Fire Insurance map sheets.

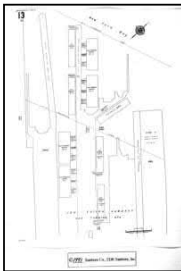


### 1992 Source Sheets

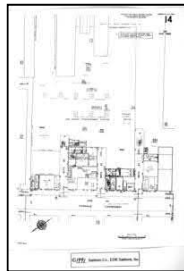


Volume 6, Sheet 15  
1992


### 1991 Source Sheets



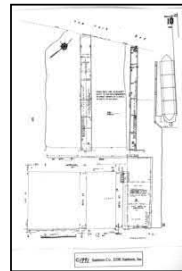
Volume 6, Sheet 13  
1991




Volume 6, Sheet 14  
1991




Volume 6, Sheet 15  
1991



Volume 6, Sheet 10  
1991

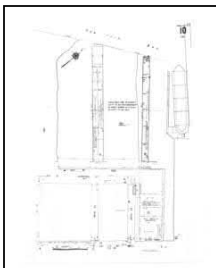


Volume 6, Sheet 12  
1991




Volume 6, Sheet 16  
1991

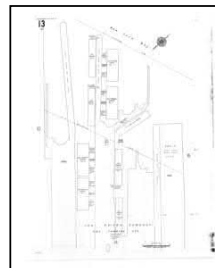
### 1988 Source Sheets




Volume 6, Sheet 10  
1988



Volume 6, Sheet 12  
1988



Volume 6, Sheet 13  
1988




Volume 6, Sheet 14  
1988

## Sanborn Sheet Key


This Certified Sanborn Map Report is based upon the following Sanborn Fire Insurance map sheets.



### 1988 Source Sheets

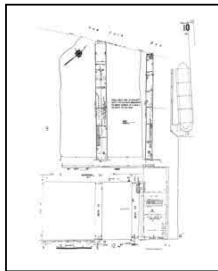


Volume 6, Sheet 15  
1988

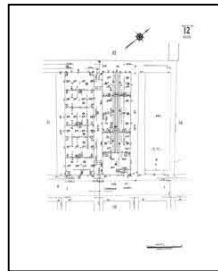


Volume 6, Sheet 16  
1988

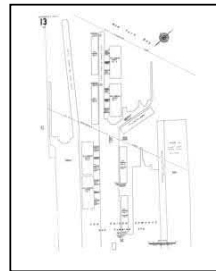
### 1987 Source Sheets




Volume 6, Sheet 10  
1987



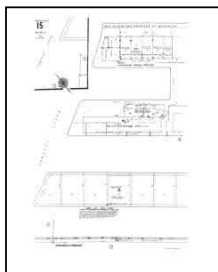
Volume 6, Sheet 12  
1987



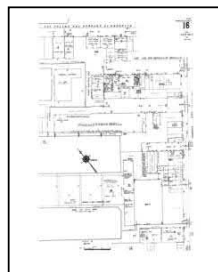
Volume 6, Sheet 13  
1987



Volume 6, Sheet 14  
1987




Volume 6, Sheet 15  
1987

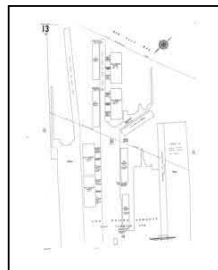


Volume 6, Sheet 16  
1987


### 1985 Source Sheets



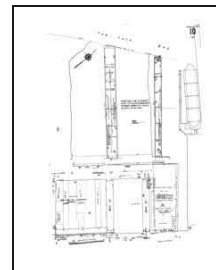
Volume 6, Sheet 15  
1985



Volume 6, Sheet 13  
1985



Volume 6, Sheet 14  
1985



Volume 6, Sheet 10  
1985

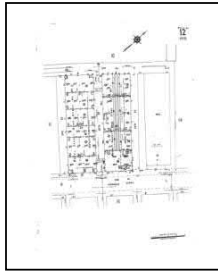


## Sanborn Sheet Key

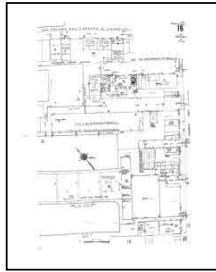
This Certified Sanborn Map Report is based upon the following Sanborn Fire Insurance map sheets.



### 1985 Source Sheets




Volume 6, Sheet 12  
1985




Volume 6, Sheet 16  
1985


### 1982 Source Sheets



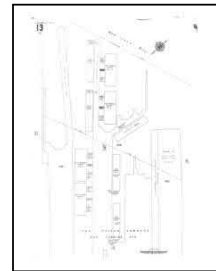
Volume 6, Sheet 16  
1982




Volume 6, Sheet 10  
1982




Volume 6, Sheet 12  
1982



Volume 6, Sheet 13  
1982

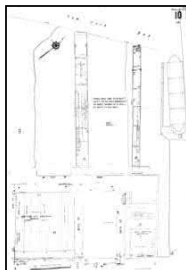


Volume 6, Sheet 14  
1982



Volume 6, Sheet 15  
1982


### 1980 Source Sheets



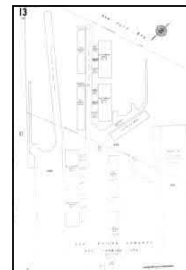
Volume 6, Sheet 10  
1980



Volume 6, Sheet 12  
1980



Volume 6, Sheet 12  
1980



Volume 6, Sheet 13  
1980




Volume 6, Sheet 14  
1980

## Sanborn Sheet Key


This Certified Sanborn Map Report is based upon the following Sanborn Fire Insurance map sheets.



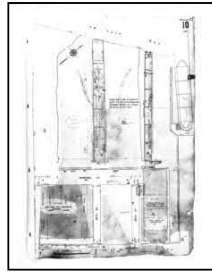
### 1980 Source Sheets




Volume 6, Sheet 15  
1980



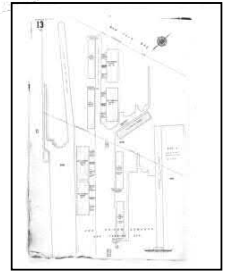
Volume 6, Sheet 16  
1980




Volume 6, Sheet 10  
1980



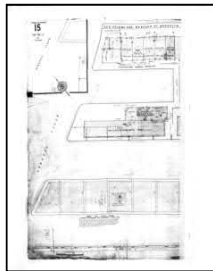
Volume 6, Sheet 12  
1980




Volume 6, Sheet 13  
1980



Volume 6, Sheet 14  
1980




Volume 6, Sheet 15  
1980




Volume 6, Sheet 16  
1980


### 1979 Source Sheets



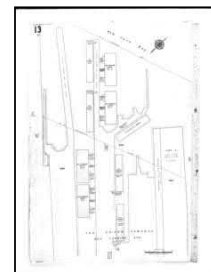
Volume 6, Sheet 16  
1979




Volume 6, Sheet 10  
1979



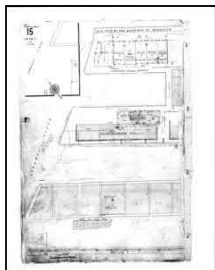
Volume 6, Sheet 12  
1979



Volume 6, Sheet 13  
1979



Volume 6, Sheet 14  
1979



Volume 6, Sheet 15  
1979




## Sanborn Sheet Key


This Certified Sanborn Map Report is based upon the following Sanborn Fire Insurance map sheets.



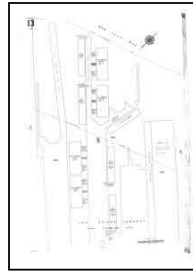
### 1978 Source Sheets




Volume 6, Sheet 10  
1978




Volume 6, Sheet 12  
1978




Volume 6, Sheet 13  
1978



Volume 6, Sheet 14  
1978

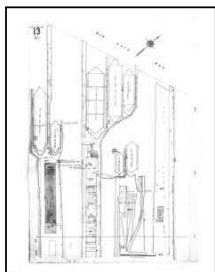


Volume 6, Sheet 15  
1978

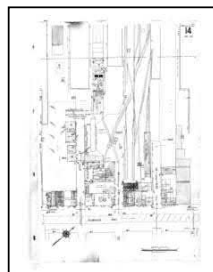


Volume 6, Sheet 16  
1978

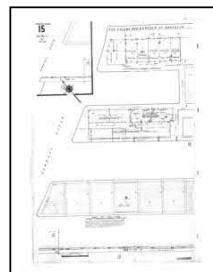
### 1965 Source Sheets



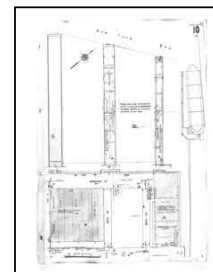
Volume 6, Sheet 13  
1965




Volume 6, Sheet 14  
1965




Volume 6, Sheet 15  
1965



Volume 6, Sheet 10  
1965



Volume 6, Sheet 12  
1965



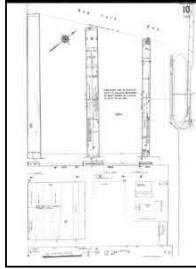
Volume 6, Sheet 16  
1965

## Sanborn Sheet Key


This Certified Sanborn Map Report is based upon the following Sanborn Fire Insurance map sheets.



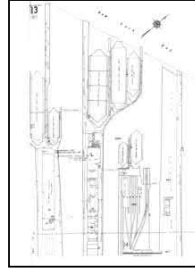
### 1951 Source Sheets



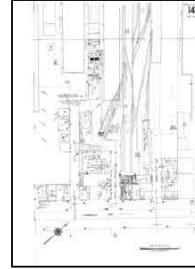
Volume 6, Sheet 10  
1951



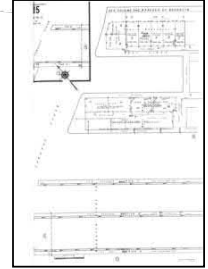
Volume 6, Sheet 12  
1951




Volume 6, Sheet 13  
1951



Volume 6, Sheet 14  
1951



Volume 6, Sheet 15  
1951




Volume 6, Sheet 16  
1951

### 1928 Source Sheets

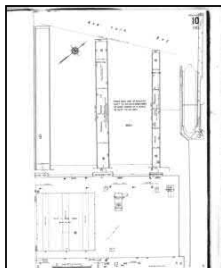


Volume Pier Maps, Sheet 48  
1928

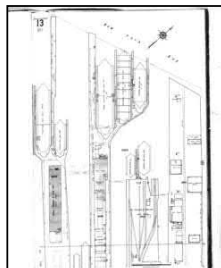


Volume Pier Maps, Sheet 50  
1928

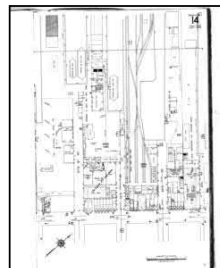
### 1926 Source Sheets




Volume 6, Sheet 10  
1926



Volume 6, Sheet 13  
1926



Volume 6, Sheet 14  
1926



Volume 6, Sheet 12  
1926

## Sanborn Sheet Key

This Certified Sanborn Map Report is based upon the following Sanborn Fire Insurance map sheets.




### 1922 Source Sheets




Volume Pier Maps, Sheet 42  
1922

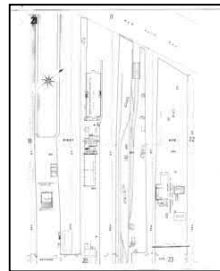
### 1906 Source Sheets




Volume 6, Sheet 18  
1906



Volume 6, Sheet 20  
1906

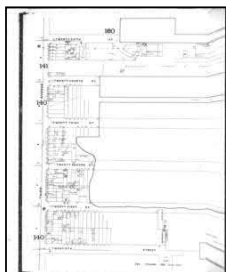


Volume 6, Sheet 21  
1906

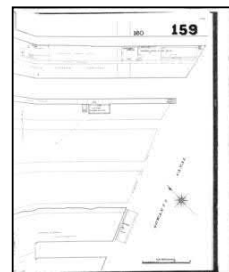


Volume 6, Sheet 23  
1906


### 1888 Source Sheets



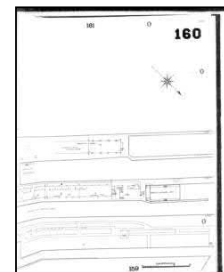
Volume 6, Sheet 159  
1888



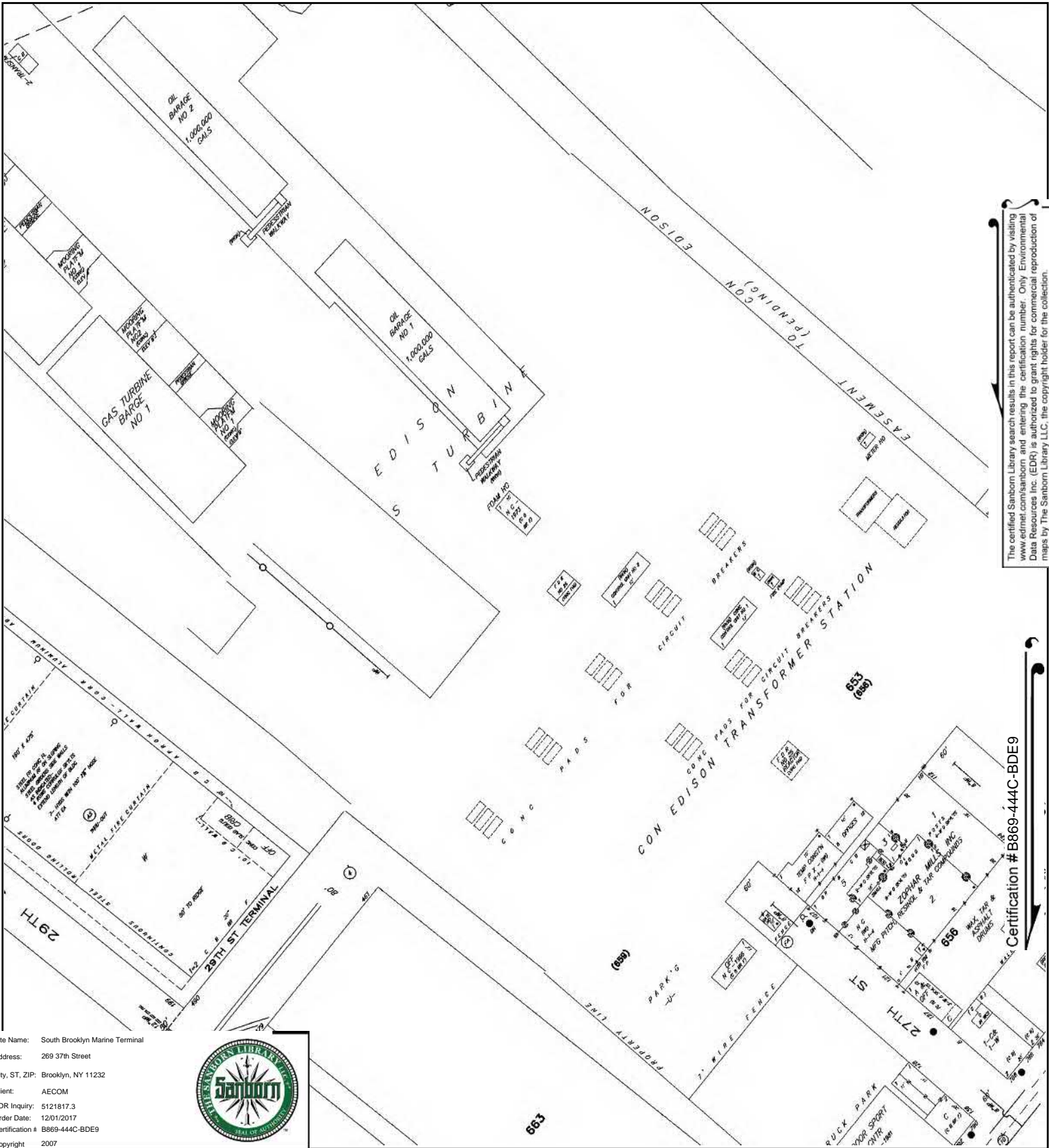
Volume 6, Sheet 159  
1888



Volume 6, Sheet 160  
1888



Volume 6, Sheet 160  
1888



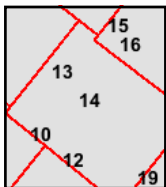
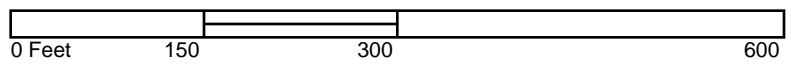
The certified Sanborn Library search results in this report can be authenticated by visiting [www.edr.com/sanborn](http://www.edr.com/sanborn) and entering the certification number. Only Environmental Data Resources Inc. (EDR) is authorized to grant rights for commercial reproduction of maps by The Sanborn Library LLC, the copyright holder for the collection.

Certification # B869-444C-BDE9

Site Name: South Brooklyn Marine Terminal  
 Address: 269 37th Street  
 City, ST, ZIP: Brooklyn, NY 11232  
 Client: AECOM  
 EDR Inquiry: 5121817.3  
 Order Date: 12/01/2017  
 Certification # B869-444C-BDE9  
 Copyright: 2007



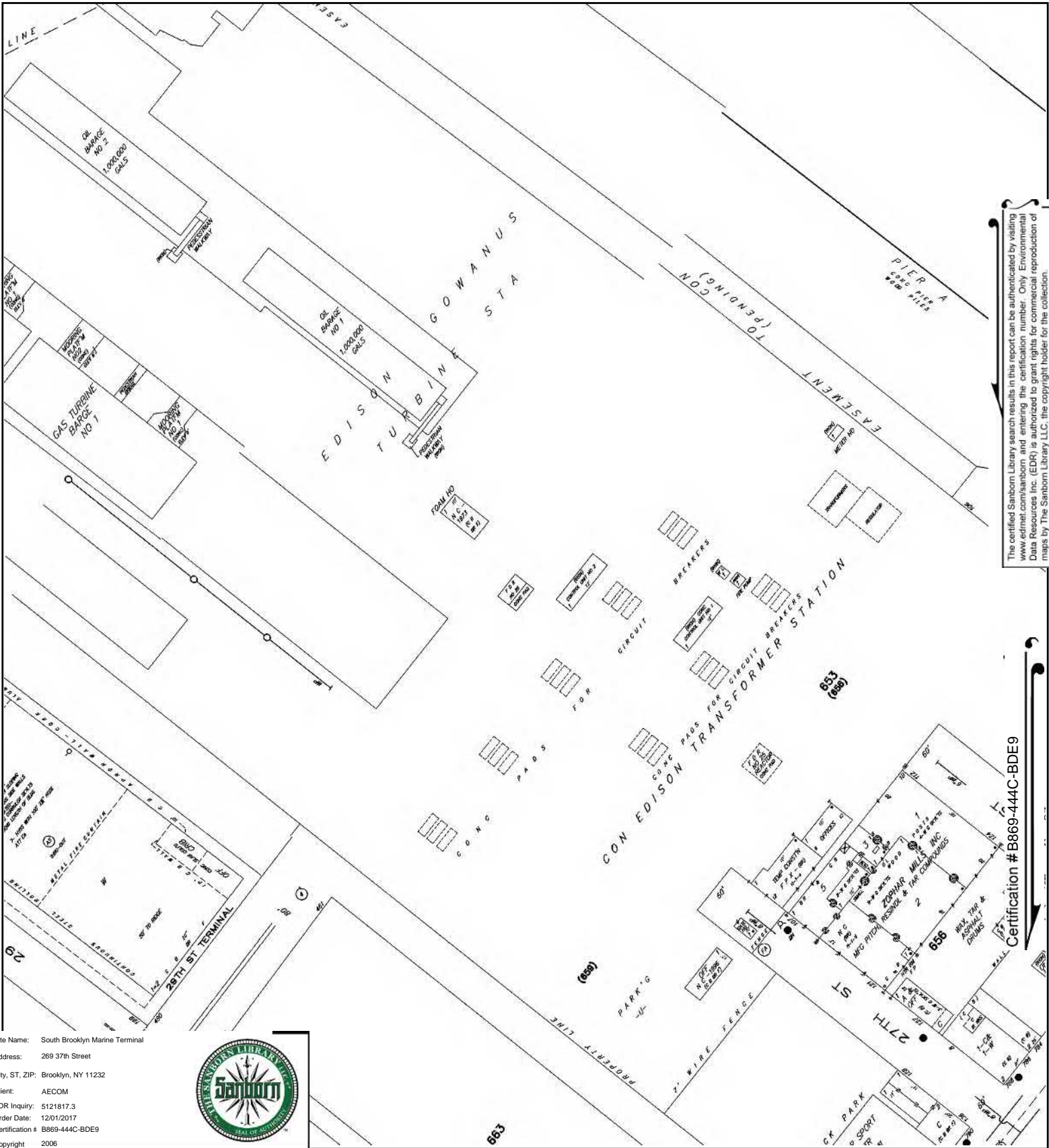
This Certified Sanborn Map combines the following sheets. Outlined areas indicate map sheets within the collection.



- Volume 6, Sheet 16
- Volume 6, Sheet 15
- Volume 6, Sheet 14
- Volume 6, Sheet 13
- Volume 6, Sheet 12
- Volume 6, Sheet 10







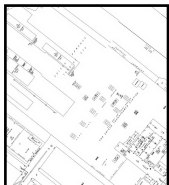
The certified Sanborn Library search results in this report can be authenticated by visiting [www.edr.com/sanborn](http://www.edr.com/sanborn) and entering the certification number. Only Environmental Data Resources Inc. (EDR) is authorized to grant rights for commercial reproduction of maps by The Sanborn Library LLC, the copyright holder for the collection.

Certification # B869-444C-BDE9

Site Name: South Brooklyn Marine Terminal  
 Address: 269 37th Street  
 City, ST, ZIP: Brooklyn, NY 11232  
 Client: AECOM  
 EDR Inquiry: 5121817.3  
 Order Date: 12/01/2017  
 Certification # B869-444C-BDE9  
 Copyright: 2006

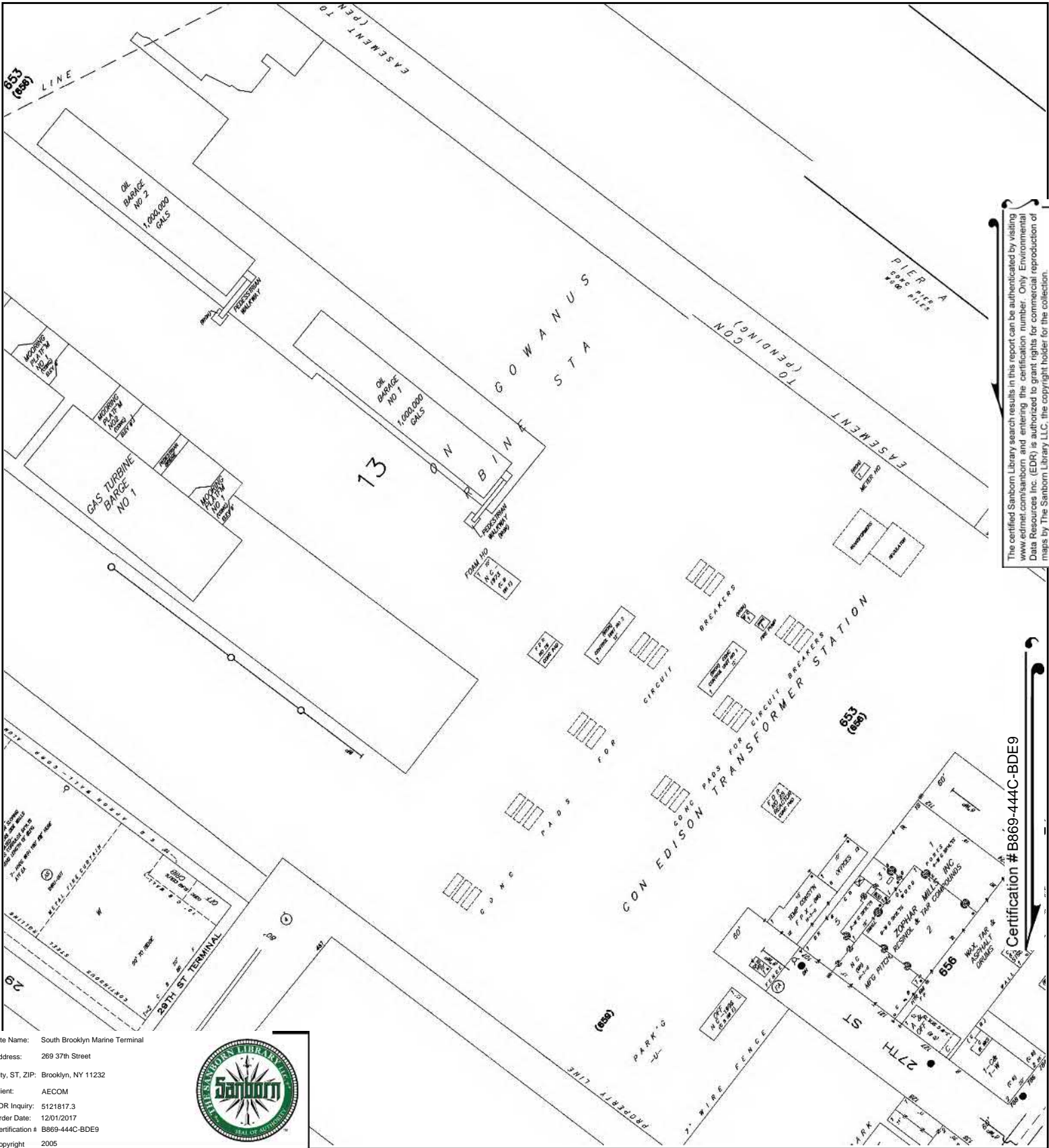


This Certified Sanborn Map combines the following sheets. Outlined areas indicate map sheets within the collection.



- Volume 6, Sheet 16
- Volume 6, Sheet 15
- Volume 6, Sheet 14
- Volume 6, Sheet 13
- Volume 6, Sheet 12
- Volume 6, Sheet 10





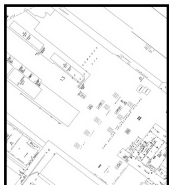
The certified Sanborn Library search results in this report can be authenticated by visiting [www.edr.com/sanborn](http://www.edr.com/sanborn) and entering the certification number. Only Environmental Data Resources Inc. (EDR) is authorized to grant rights for commercial reproduction of maps by The Sanborn Library LLC, the copyright holder for the collection.

Certification # B869-444C-BDE9

Site Name: South Brooklyn Marine Terminal  
 Address: 269 37th Street  
 City, ST, ZIP: Brooklyn, NY 11232  
 Client: AECOM  
 EDR Inquiry: 5121817.3  
 Order Date: 12/01/2017  
 Certification # B869-444C-BDE9  
 Copyright: 2005



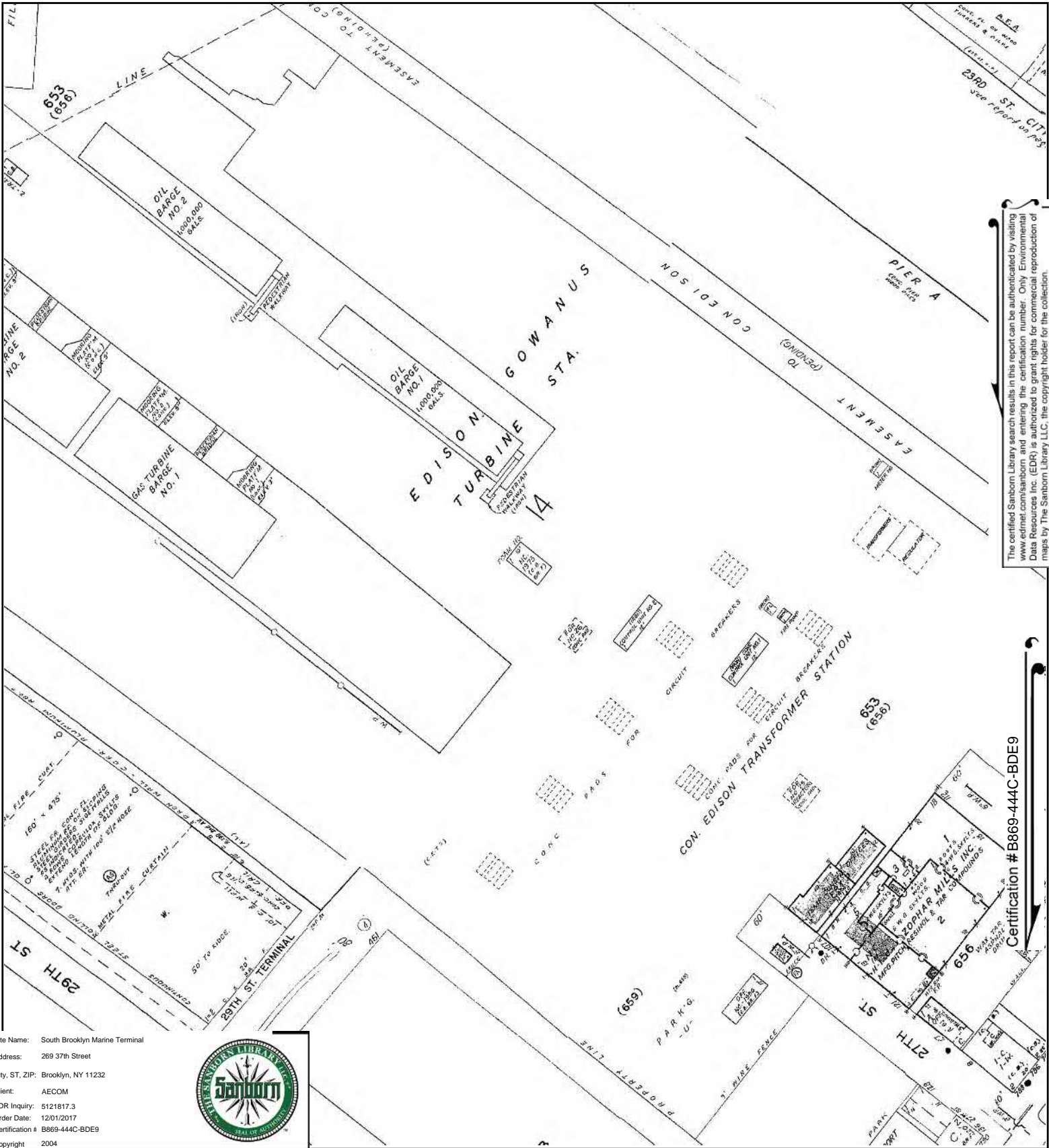
This Certified Sanborn Map combines the following sheets. Outlined areas indicate map sheets within the collection.



- Volume 6, Sheet 16
- Volume 6, Sheet 15
- Volume 6, Sheet 14
- Volume 6, Sheet 13
- Volume 6, Sheet 12
- Volume 6, Sheet 10







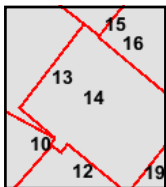
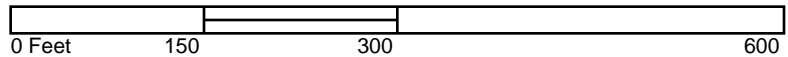
The certified Sanborn Library search results in this report can be authenticated by visiting [www.edr.com/sanborn](http://www.edr.com/sanborn) and entering the certification number. Only Environmental Data Resources Inc. (EDR) is authorized to grant rights for commercial reproduction of maps by The Sanborn Library LLC, the copyright holder for the collection.

Certification # B869-444C-BDE9

Site Name: South Brooklyn Marine Terminal  
 Address: 269 37th Street  
 City, ST, ZIP: Brooklyn, NY 11232  
 Client: AECOM  
 EDR Inquiry: 5121817.3  
 Order Date: 12/01/2017  
 Certification # B869-444C-BDE9  
 Copyright: 2004

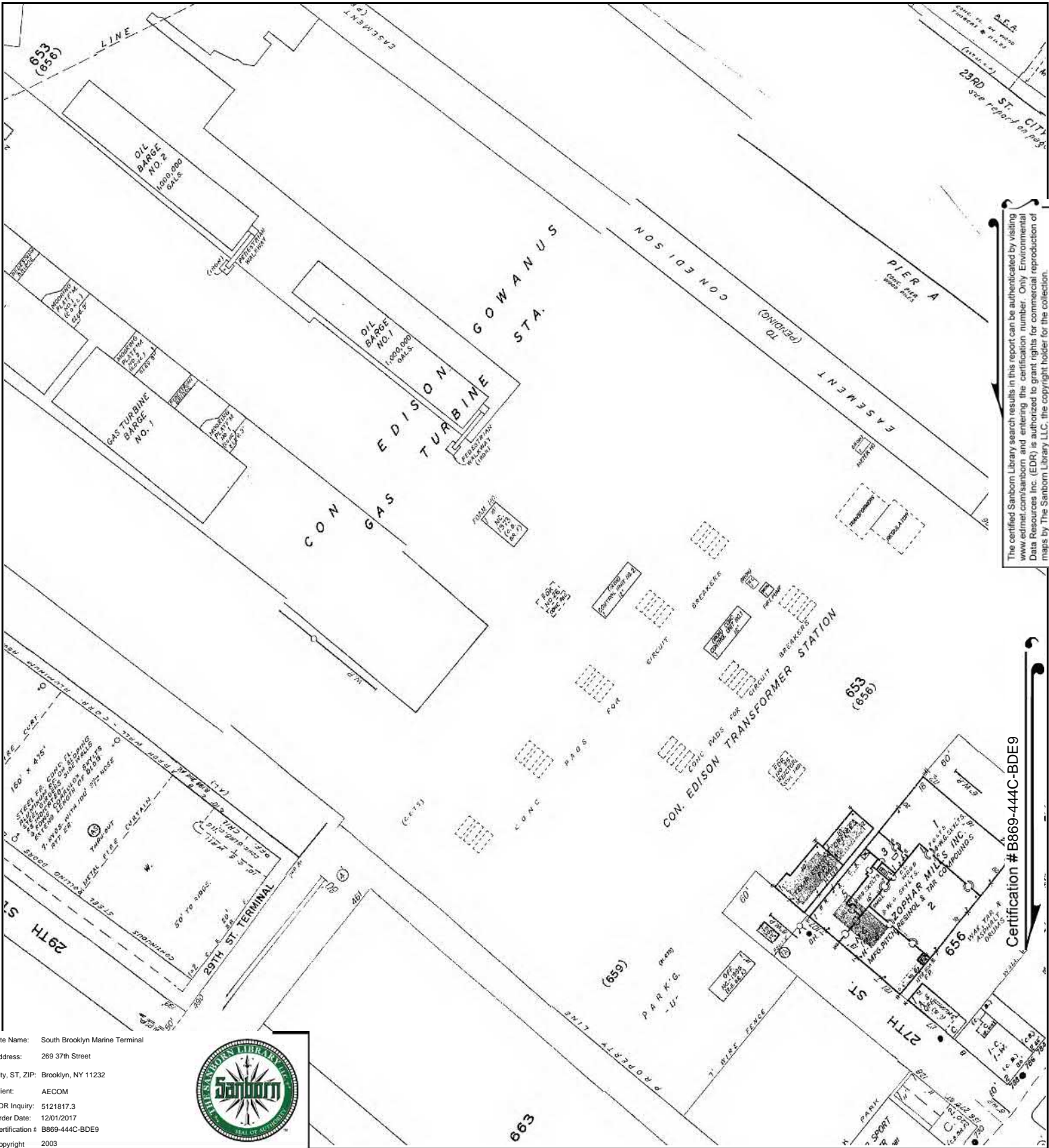


This Certified Sanborn Map combines the following sheets. Outlined areas indicate map sheets within the collection.



- Volume 6, Sheet 16
- Volume 6, Sheet 15
- Volume 6, Sheet 14
- Volume 6, Sheet 13
- Volume 6, Sheet 12
- Volume 6, Sheet 10





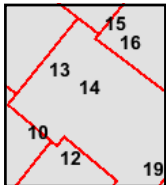
The certified Sanborn Library search results in this report can be authenticated by visiting [www.edr.com/sanborn](http://www.edr.com/sanborn) and entering the certification number. Only Environmental Data Resources Inc. (EDR) is authorized to grant rights for commercial reproduction of maps by The Sanborn Library LLC, the copyright holder for the collection.

Certification # B869-444C-BDE9

Site Name: South Brooklyn Marine Terminal  
 Address: 269 37th Street  
 City, ST, ZIP: Brooklyn, NY 11232  
 Client: AECOM  
 EDR Inquiry: 5121817.3  
 Order Date: 12/01/2017  
 Certification # B869-444C-BDE9  
 Copyright: 2003



This Certified Sanborn Map combines the following sheets. Outlined areas indicate map sheets within the collection.




- Volume 6, Sheet 16
- Volume 6, Sheet 15
- Volume 6, Sheet 14
- Volume 6, Sheet 13
- Volume 6, Sheet 12
- Volume 6, Sheet 10









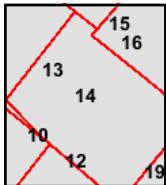
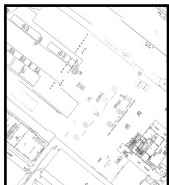
The certified Sanborn Library search results in this report can be authenticated by visiting [www.edr.com/sanborn](http://www.edr.com/sanborn) and entering the certification number. Only Environmental Data Resources Inc. (EDR) is authorized to grant rights for commercial reproduction of maps by The Sanborn Library LLC, the copyright holder for the collection.

Certification # B869-444C-BDE9

Site Name: South Brooklyn Marine Terminal  
 Address: 269 37th Street  
 City, ST, ZIP: Brooklyn, NY 11232  
 Client: AECOM  
 EDR Inquiry: 5121817.3  
 Order Date: 12/01/2017  
 Certification # B869-444C-BDE9  
 Copyright: 2001



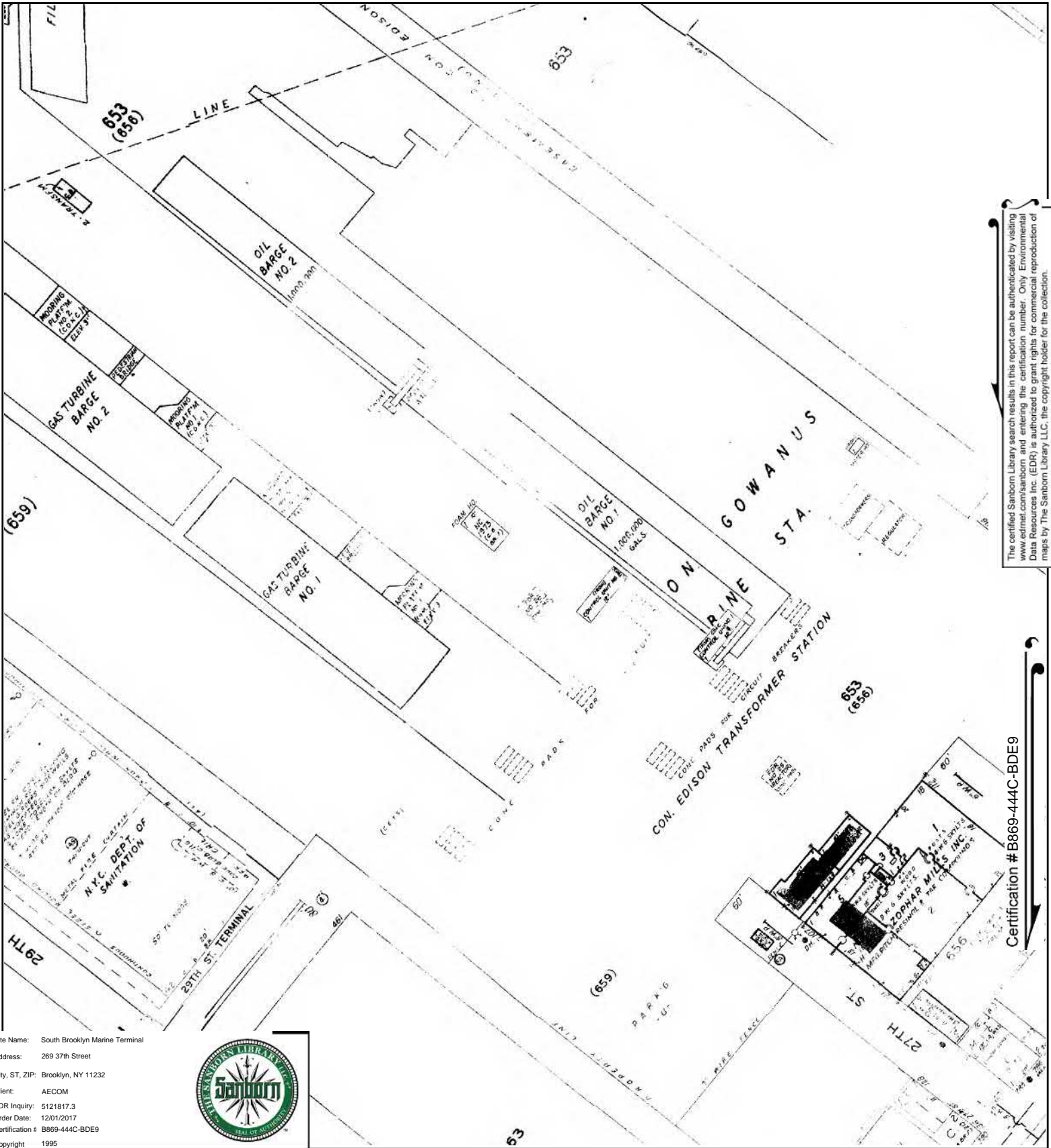
This Certified Sanborn Map combines the following sheets. Outlined areas indicate map sheets within the collection.



- Volume 6, Sheet 16
- Volume 6, Sheet 15
- Volume 6, Sheet 14
- Volume 6, Sheet 13
- Volume 6, Sheet 12
- Volume 6, Sheet 10







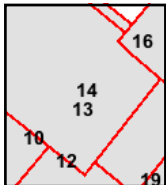
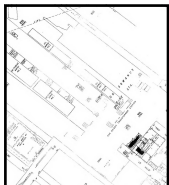
The certified Sanborn Library search results in this report can be authenticated by visiting [www.edr.com/sanborn](http://www.edr.com/sanborn) and entering the certification number. Only Environmental Data Resources Inc. (EDR) is authorized to grant rights for commercial reproduction of maps by The Sanborn Library LLC, the copyright holder for the collection.

Certification # B869-444C-BDE9

Site Name: South Brooklyn Marine Terminal  
 Address: 269 37th Street  
 City, ST, ZIP: Brooklyn, NY 11232  
 Client: AECOM  
 EDR Inquiry: 5121817.3  
 Order Date: 12/01/2017  
 Certification # B869-444C-BDE9  
 Copyright 1995

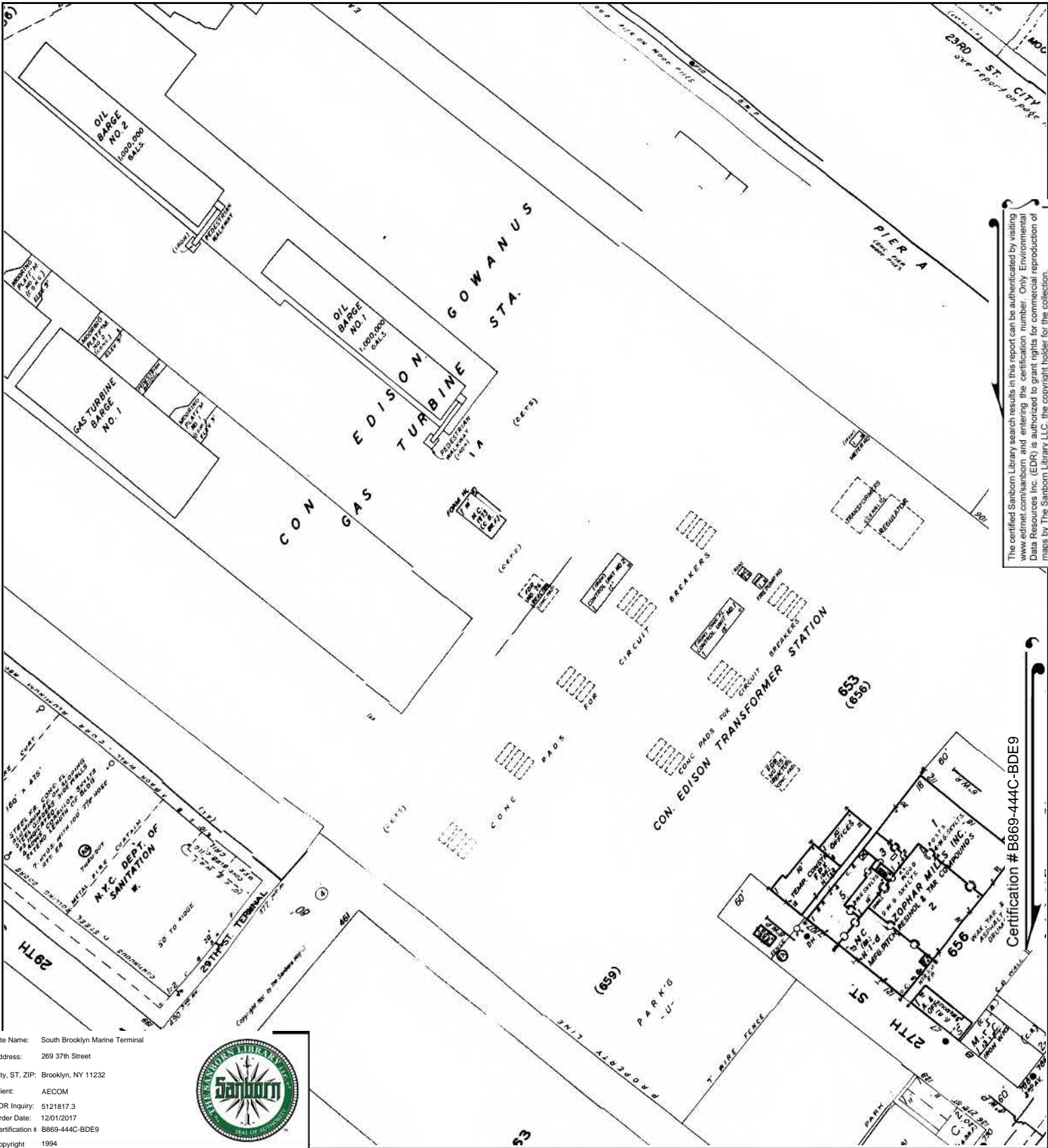


This Certified Sanborn Map combines the following sheets. Outlined areas indicate map sheets within the collection.



- Volume 6, Sheet 16
- Volume 6, Sheet 13
- Volume 6, Sheet 12
- Volume 6, Sheet 10
- Volume 6, Sheet 14





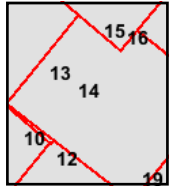
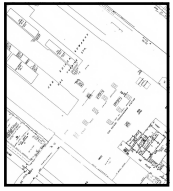
The certified Sanborn Library search results in this report can be authenticated by visiting [www.edr.com/sanborn](http://www.edr.com/sanborn) and entering the certification number. Only Environmental Data Resources Inc. (EDR) is authorized to grant rights for commercial reproduction of maps by The Sanborn Library LLC, the copyright holder for the collection.

Certification #B869-444C-BDE9

Site Name: South Brooklyn Marine Terminal  
 Address: 269 37th Street  
 City, ST, ZIP: Brooklyn, NY 11232  
 Client: AECOM  
 EDR Inquiry: 5121817.3  
 Order Date: 12/01/2017  
 Certification # B869-444C-BDE9  
 Copyright 1994



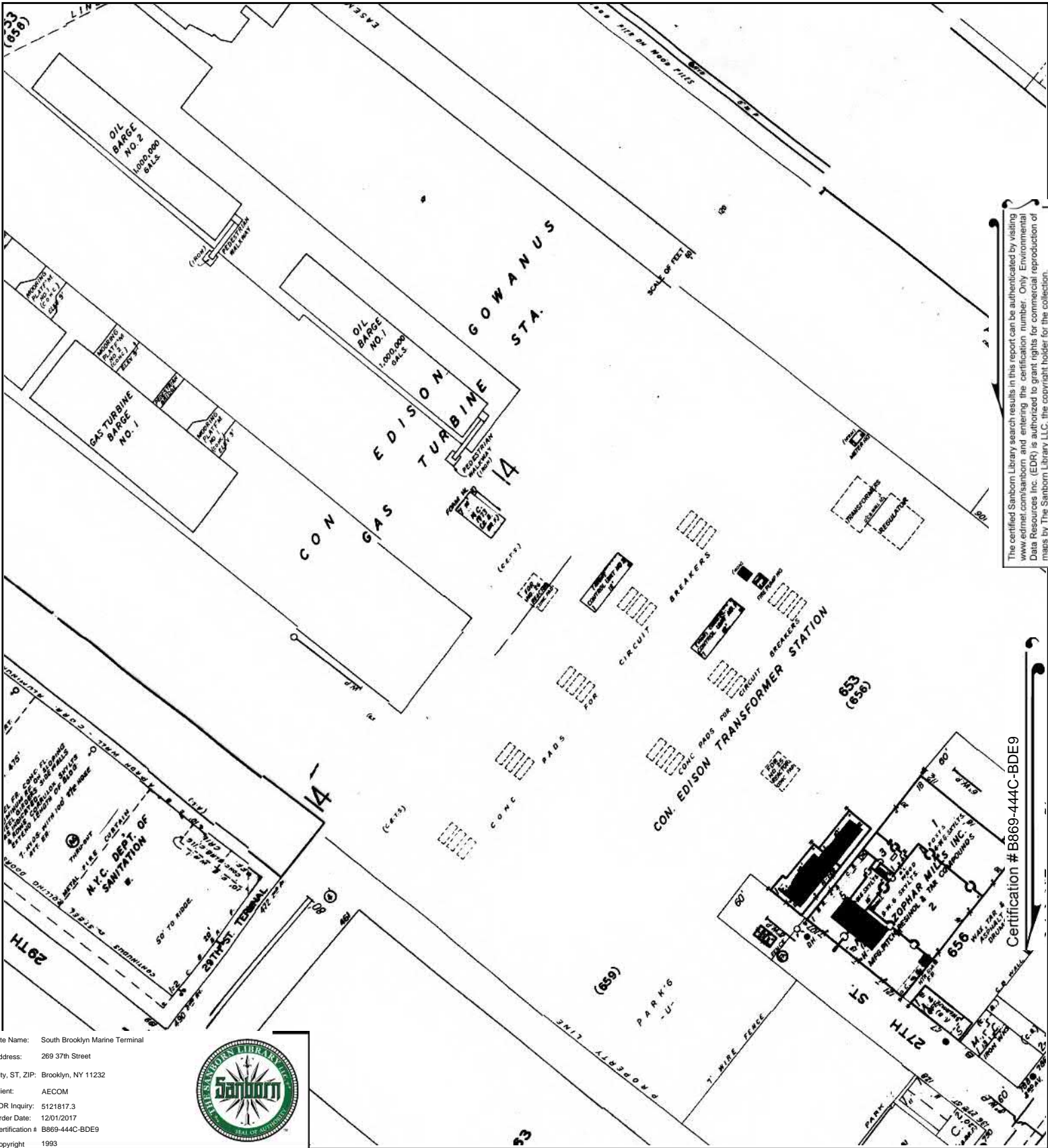
This Certified Sanborn Map combines the following sheets. Outlined areas indicate map sheets within the collection.



- Volume 6, Sheet 15
- Volume 6, Sheet 14
- Volume 6, Sheet 13
- Volume 6, Sheet 12
- Volume 6, Sheet 10
- Volume 6, Sheet 16







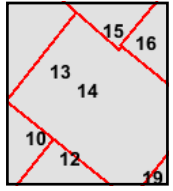
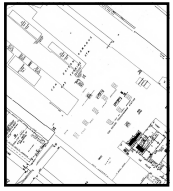
The certified Sanborn Library search results in this report can be authenticated by visiting [www.edr.com/sanborn](http://www.edr.com/sanborn) and entering the certification number. Only Environmental Data Resources Inc. (EDR) is authorized to grant rights for commercial reproduction of maps by The Sanborn Library LLC, the copyright holder for the collection.

Certification # B869-444C-BDE9

Site Name: South Brooklyn Marine Terminal  
 Address: 269 37th Street  
 City, ST, ZIP: Brooklyn, NY 11232  
 Client: AECOM  
 EDR Inquiry: 5121817.3  
 Order Date: 12/01/2017  
 Certification # B869-444C-BDE9  
 Copyright 1993

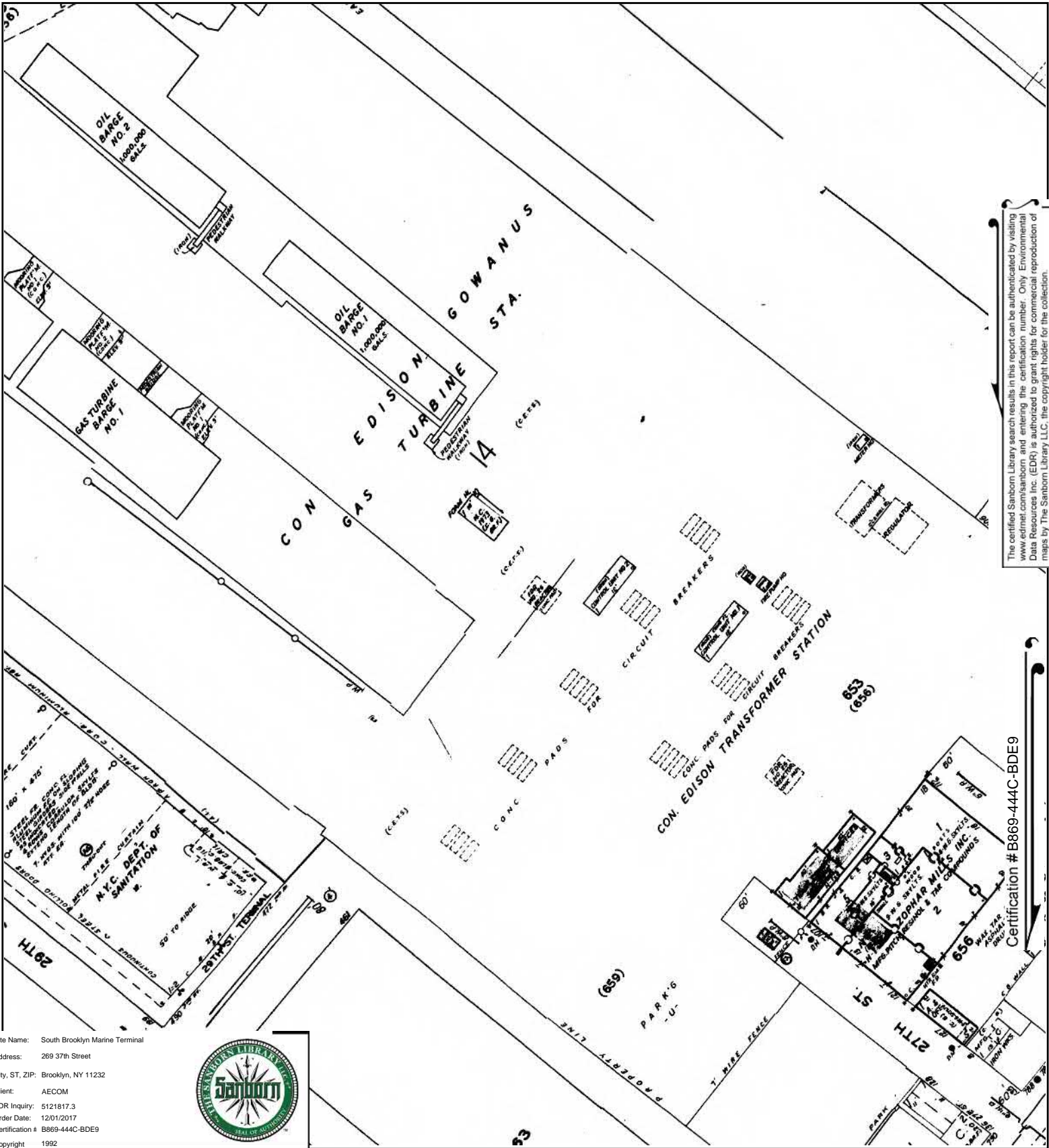


This Certified Sanborn Map combines the following sheets. Outlined areas indicate map sheets within the collection.



- Volume 6, Sheet 16
- Volume 6, Sheet 15
- Volume 6, Sheet 14
- Volume 6, Sheet 13
- Volume 6, Sheet 12
- Volume 6, Sheet 10





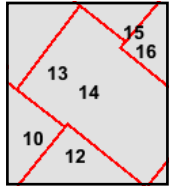
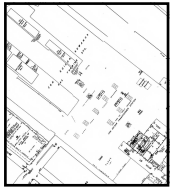
The certified Sanborn Library search results in this report can be authenticated by visiting [www.edr.com/sanborn](http://www.edr.com/sanborn) and entering the certification number. Only Environmental Data Resources Inc. (EDR) is authorized to grant rights for commercial reproduction of maps by The Sanborn Library LLC, the copyright holder for the collection.

Certification # B869-444C-BDE9

Site Name: South Brooklyn Marine Terminal  
 Address: 269 37th Street  
 City, ST, ZIP: Brooklyn, NY 11232  
 Client: AECOM  
 EDR Inquiry: 5121817.3  
 Order Date: 12/01/2017  
 Certification # B869-444C-BDE9  
 Copyright 1992



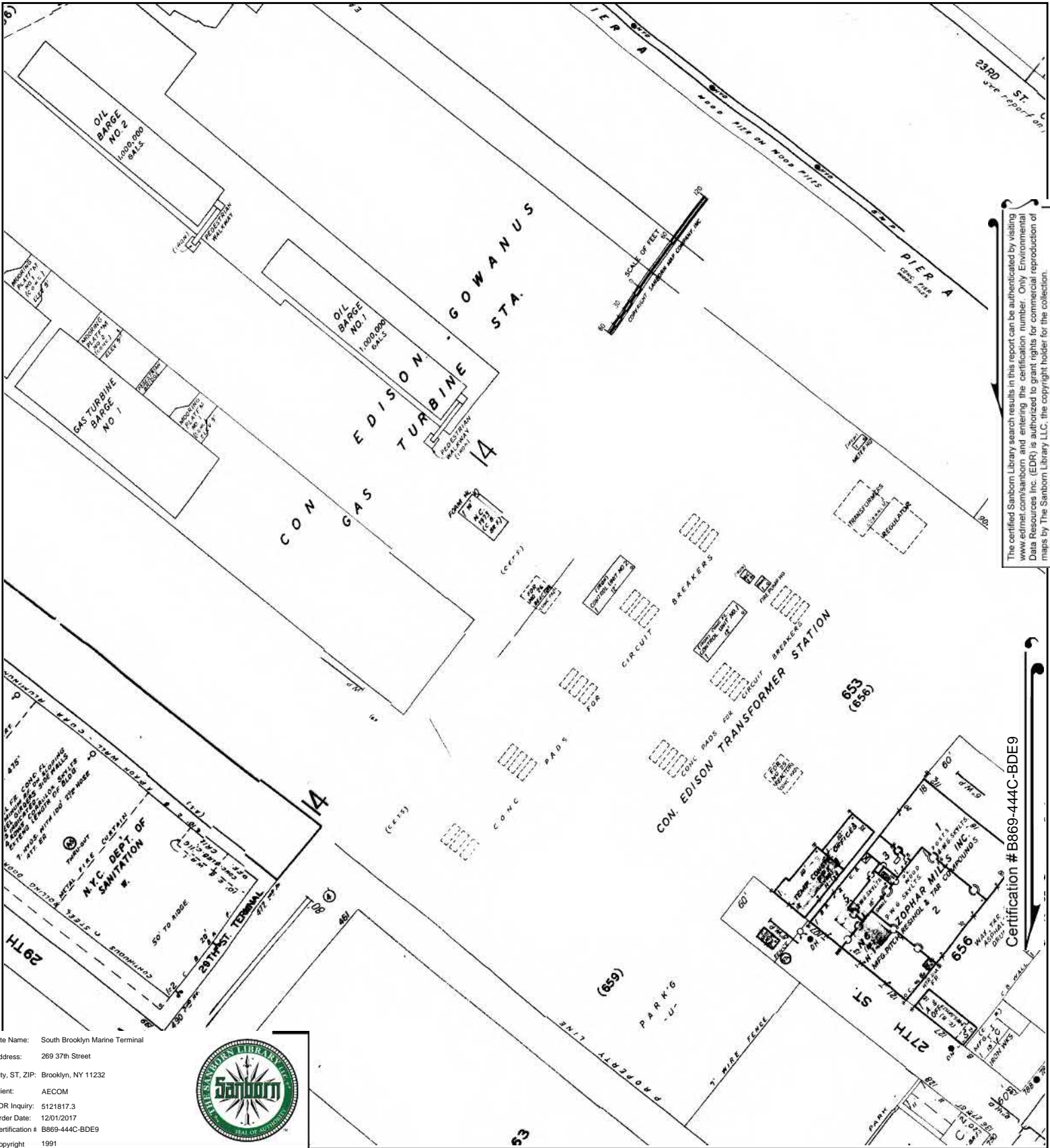
This Certified Sanborn Map combines the following sheets. Outlined areas indicate map sheets within the collection.



- Volume 6, Sheet 15
- Volume 6, Sheet 14
- Volume 6, Sheet 13
- Volume 6, Sheet 12
- Volume 6, Sheet 10
- Volume 6, Sheet 16







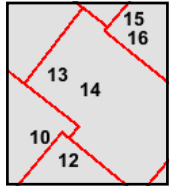
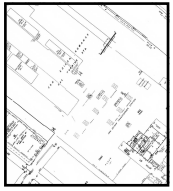
The certified Sanborn Library search results in this report can be authenticated by visiting [www.edr.com/sanborn](http://www.edr.com/sanborn) and entering the certification number. Only Environmental Data Resources Inc. (EDR) is authorized to grant rights for commercial reproduction of maps by The Sanborn Library LLC, the copyright holder for the collection.

Certification # B869-444C-BDE9

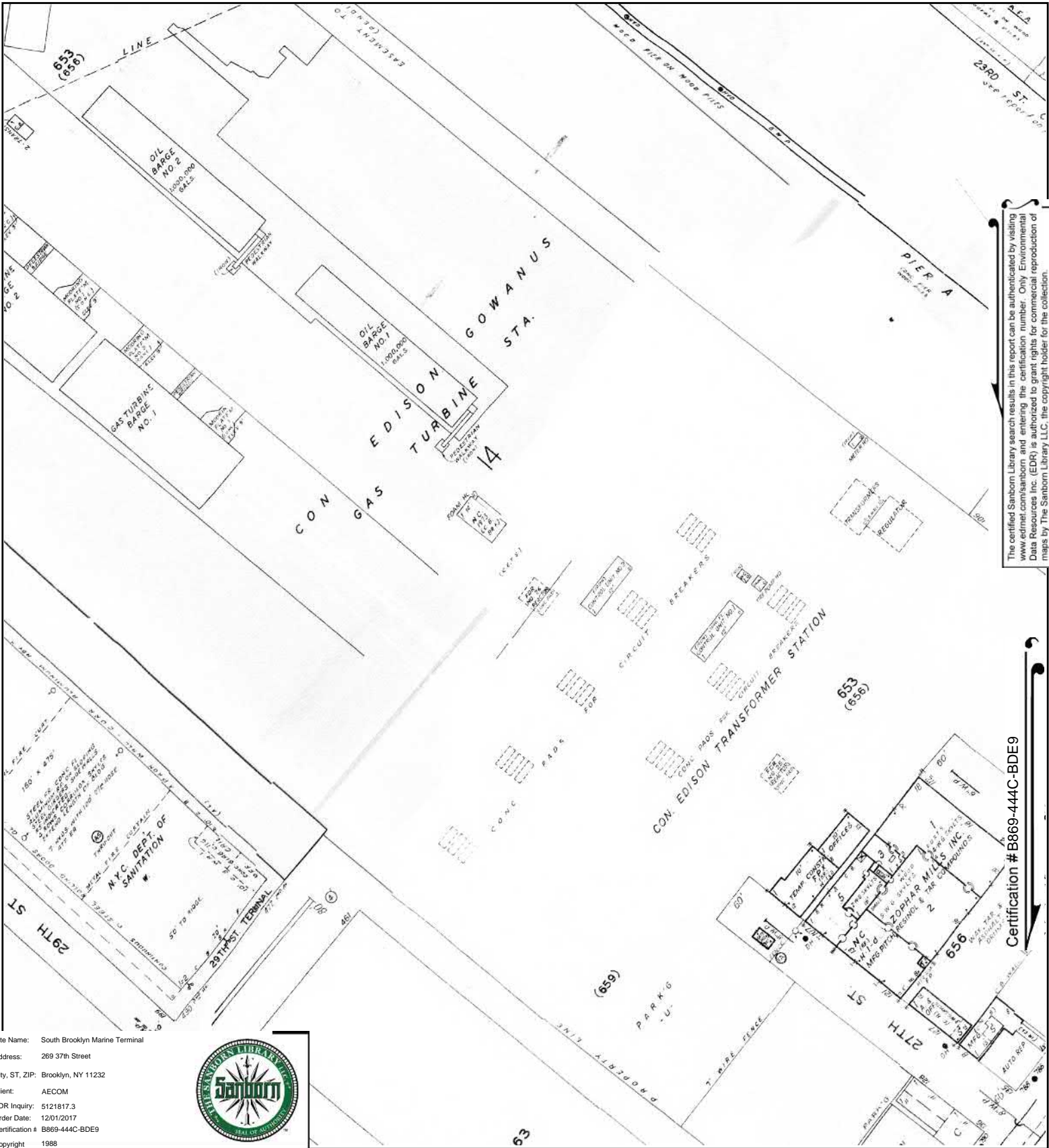
Site Name: South Brooklyn Marine Terminal  
 Address: 269 37th Street  
 City, ST, ZIP: Brooklyn, NY 11232  
 Client: AECOM  
 EDR Inquiry: 5121817.3  
 Order Date: 12/01/2017  
 Certification # B869-444C-BDE9  
 Copyright: 1991



This Certified Sanborn Map combines the following sheets. Outlined areas indicate map sheets within the collection.



- Volume 6, Sheet 16
- Volume 6, Sheet 12
- Volume 6, Sheet 10
- Volume 6, Sheet 15
- Volume 6, Sheet 14
- Volume 6, Sheet 13



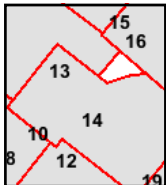
The certified Sanborn Library search results in this report can be authenticated by visiting [www.edr.com/sanborn](http://www.edr.com/sanborn) and entering the certification number. Only Environmental Data Resources Inc. (EDR) is authorized to grant rights for commercial reproduction of maps by The Sanborn Library LLC, the copyright holder for the collection.

Certification # B869-444C-BDE9

Site Name: South Brooklyn Marine Terminal  
 Address: 269 37th Street  
 City, ST, ZIP: Brooklyn, NY 11232  
 Client: AECOM  
 EDR Inquiry: 5121817.3  
 Order Date: 12/01/2017  
 Certification # B869-444C-BDE9  
 Copyright 1988



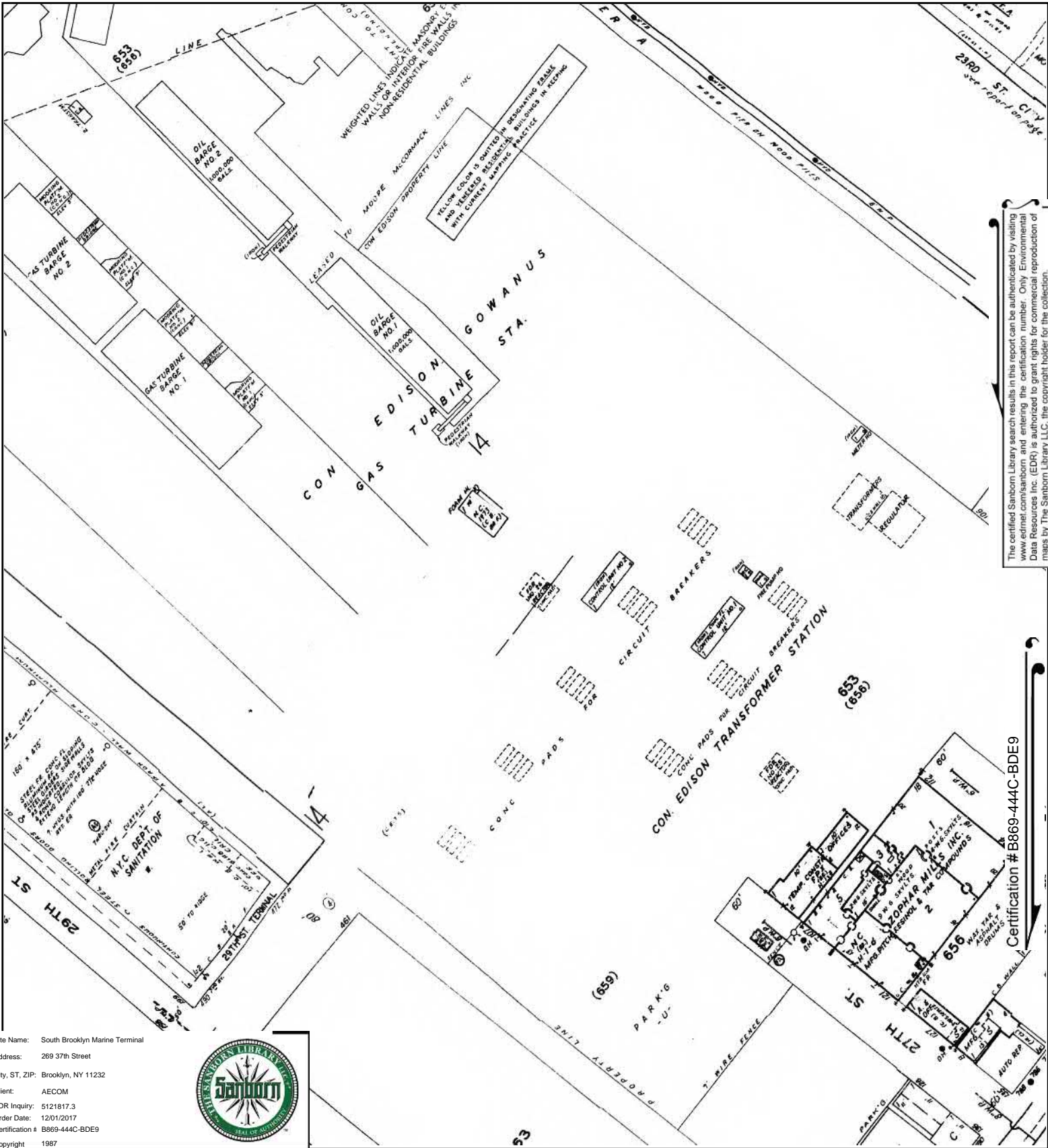
This Certified Sanborn Map combines the following sheets. Outlined areas indicate map sheets within the collection.



- Volume 6, Sheet 16
- Volume 6, Sheet 15
- Volume 6, Sheet 14
- Volume 6, Sheet 13
- Volume 6, Sheet 12
- Volume 6, Sheet 10







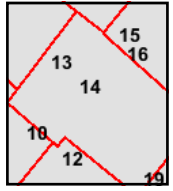
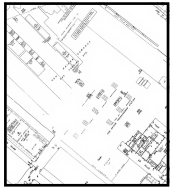
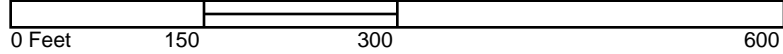
The certified Sanborn Library search results in this report can be authenticated by visiting [www.edr.com/sanborn](http://www.edr.com/sanborn) and entering the certification number. Only Environmental Data Resources Inc. (EDR) is authorized to grant rights for commercial reproduction of maps by The Sanborn Library LLC, the copyright holder for the collection.

Certification # B869-444C-BDE9

Site Name: South Brooklyn Marine Terminal  
 Address: 269 37th Street  
 City, ST, ZIP: Brooklyn, NY 11232  
 Client: AECOM  
 EDR Inquiry: 5121817.3  
 Order Date: 12/01/2017  
 Certification # B869-444C-BDE9  
 Copyright: 1987

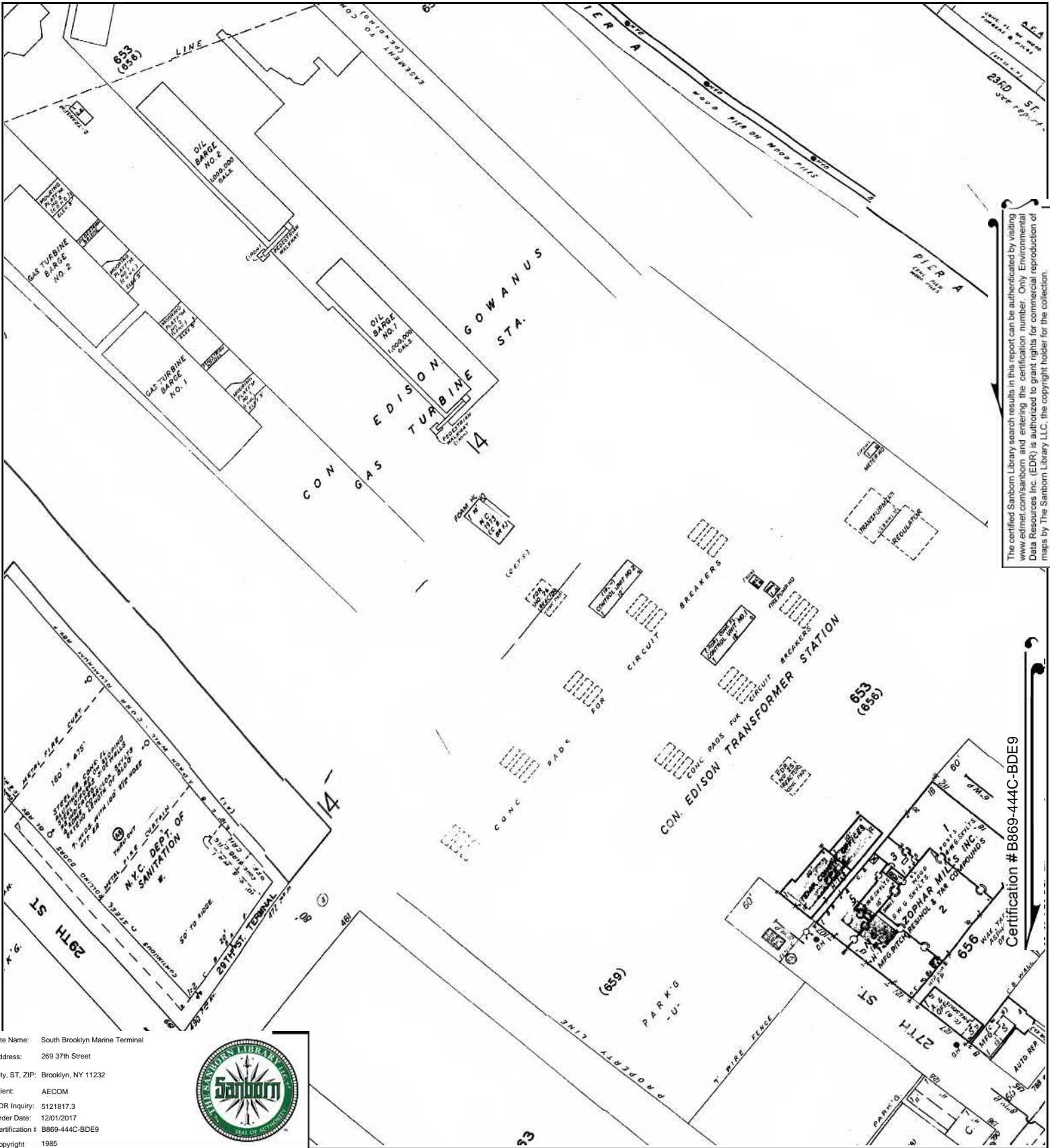


This Certified Sanborn Map combines the following sheets. Outlined areas indicate map sheets within the collection.



- Volume 6, Sheet 16
- Volume 6, Sheet 15
- Volume 6, Sheet 14
- Volume 6, Sheet 13
- Volume 6, Sheet 12
- Volume 6, Sheet 10





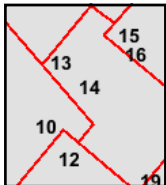
The certified Sanborn Library search results in this report can be authenticated by visiting [www.edr.com/sanborn](http://www.edr.com/sanborn) and entering the certification number. Only Environmental Data Resources Inc. (EDR) is authorized to grant rights for commercial reproduction of maps by The Sanborn Library LLC, the copyright holder for the collection.

Site Name: South Brooklyn Marine Terminal  
 Address: 269 37th Street  
 City, ST, ZIP: Brooklyn, NY 11232  
 Client: AECOM  
 EDR Inquiry: 5121817.3  
 Order Date: 12/01/2017  
 Certification # B869-444C-BDE9  
 Copyright 1985



Certification # B869-444C-BDE9

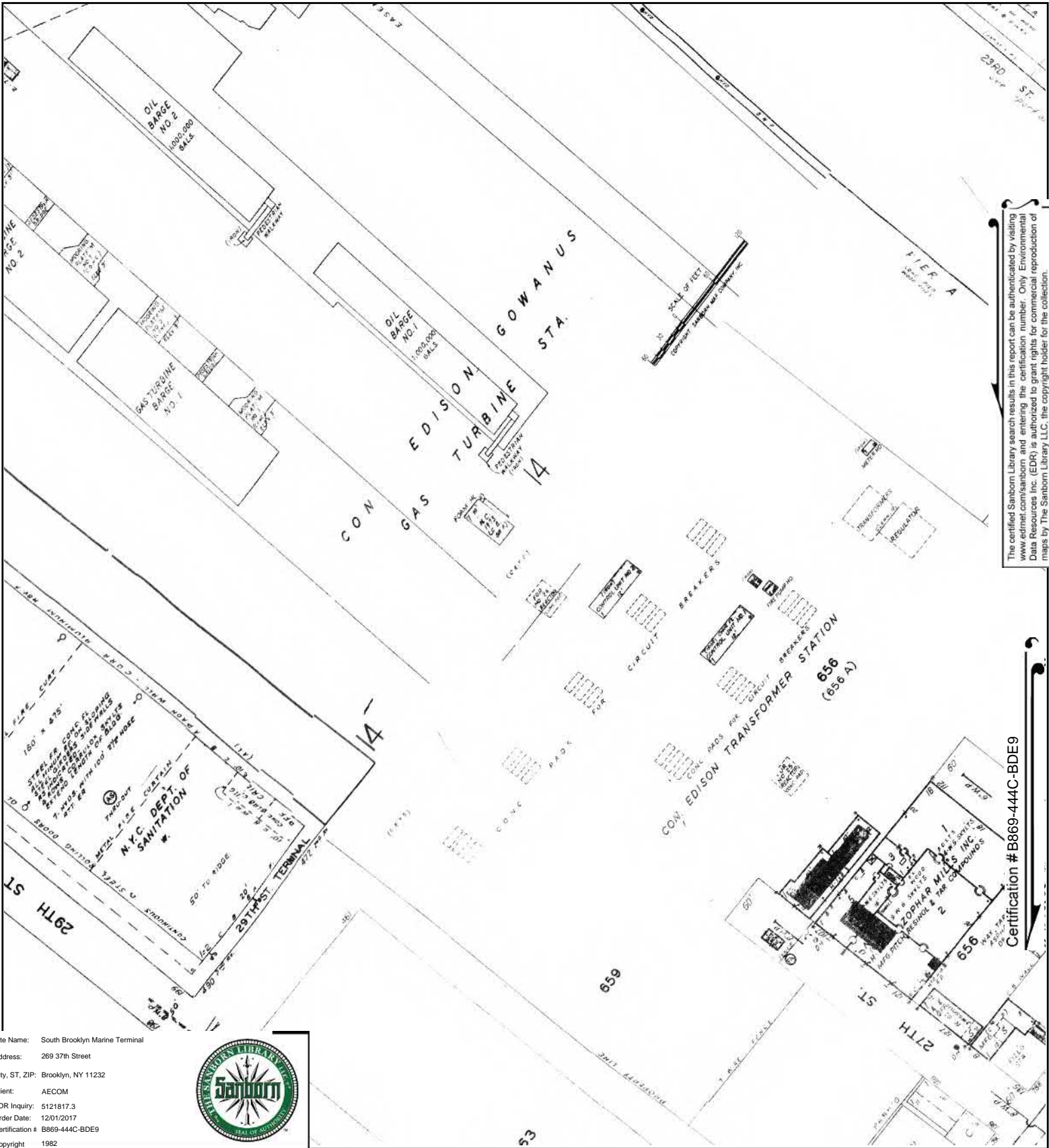
This Certified Sanborn Map combines the following sheets. Outlined areas indicate map sheets within the collection.



- Volume 6, Sheet 16
- Volume 6, Sheet 12
- Volume 6, Sheet 10
- Volume 6, Sheet 14
- Volume 6, Sheet 13
- Volume 6, Sheet 15







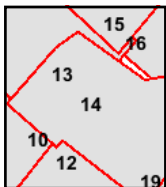
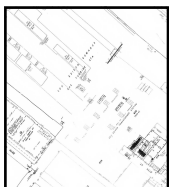
The certified Sanborn Library search results in this report can be authenticated by visiting [www.edr.com/sanborn](http://www.edr.com/sanborn) and entering the certification number. Only Environmental Data Resources Inc. (EDR) is authorized to grant rights for commercial reproduction of maps by The Sanborn Library LLC, the copyright holder for the collection.

Certification # B869-444C-BDE9

Site Name: South Brooklyn Marine Terminal  
 Address: 269 37th Street  
 City, ST, ZIP: Brooklyn, NY 11232  
 Client: AECOM  
 EDR Inquiry: 5121817.3  
 Order Date: 12/01/2017  
 Certification # B869-444C-BDE9  
 Copyright: 1982

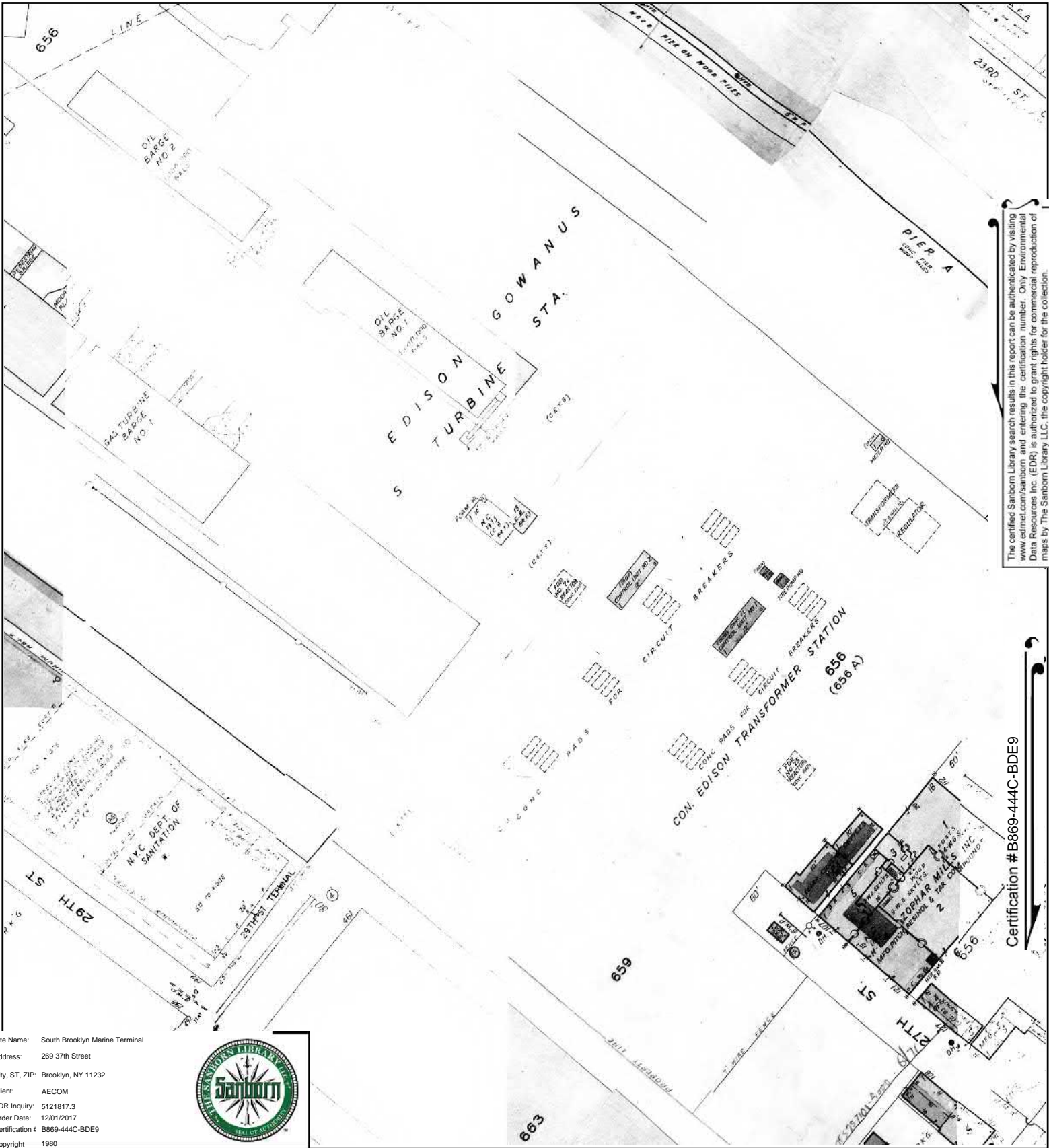


This Certified Sanborn Map combines the following sheets. Outlined areas indicate map sheets within the collection.



- Volume 6, Sheet 15
- Volume 6, Sheet 14
- Volume 6, Sheet 13
- Volume 6, Sheet 12
- Volume 6, Sheet 10
- Volume 6, Sheet 16





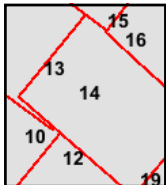
The certified Sanborn Library search results in this report can be authenticated by visiting [www.edr.com/sanborn](http://www.edr.com/sanborn) and entering the certification number. Only Environmental Data Resources Inc. (EDR) is authorized to grant rights for commercial reproduction of maps by The Sanborn Library LLC, the copyright holder for the collection.

Certification # B869-444C-BDE9

Site Name: South Brooklyn Marine Terminal  
 Address: 269 37th Street  
 City, ST, ZIP: Brooklyn, NY 11232  
 Client: AECOM  
 EDR Inquiry: 5121817.3  
 Order Date: 12/01/2017  
 Certification # B869-444C-BDE9  
 Copyright 1980



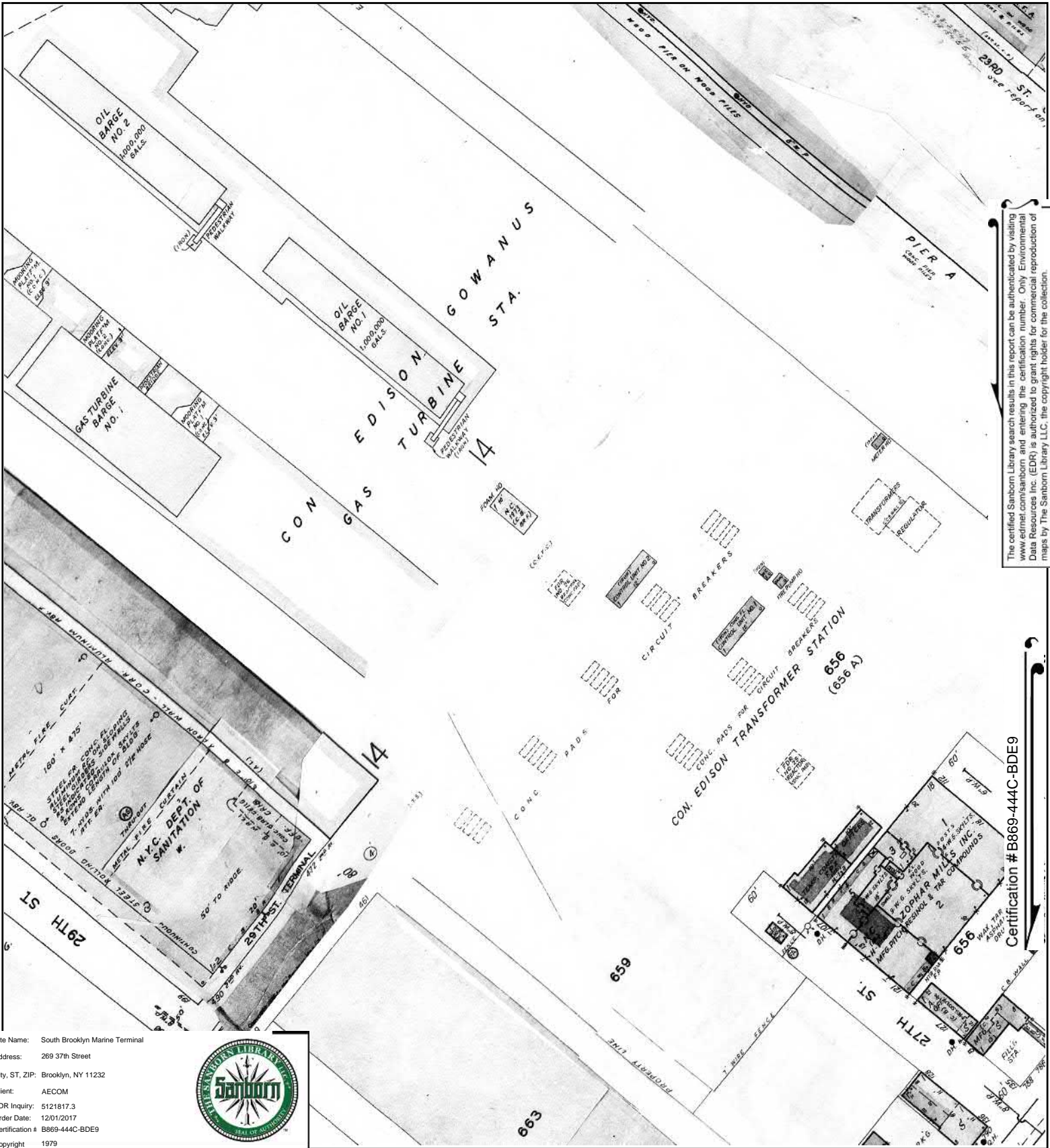
This Certified Sanborn Map combines the following sheets. Outlined areas indicate map sheets within the collection.



- Volume 6, Sheet 16
- Volume 6, Sheet 15
- Volume 6, Sheet 14
- Volume 6, Sheet 13
- Volume 6, Sheet 12
- Volume 6, Sheet 10
- Volume 6, Sheet 16
- Volume 6, Sheet 15
- Volume 6, Sheet 14
- Volume 6, Sheet 13







The certified Sanborn Library search results in this report can be authenticated by visiting [www.edr.com/sanborn](http://www.edr.com/sanborn) and entering the certification number. Only Environmental Data Resources Inc. (EDR) is authorized to grant rights for commercial reproduction of maps by The Sanborn Library LLC, the copyright holder for the collection.

Certification # B869-444C-BDE9

Site Name: South Brooklyn Marine Terminal  
 Address: 269 37th Street  
 City, ST, ZIP: Brooklyn, NY 11232  
 Client: AECOM  
 EDR Inquiry: 5121817.3  
 Order Date: 12/01/2017  
 Certification # B869-444C-BDE9  
 Copyright 1979

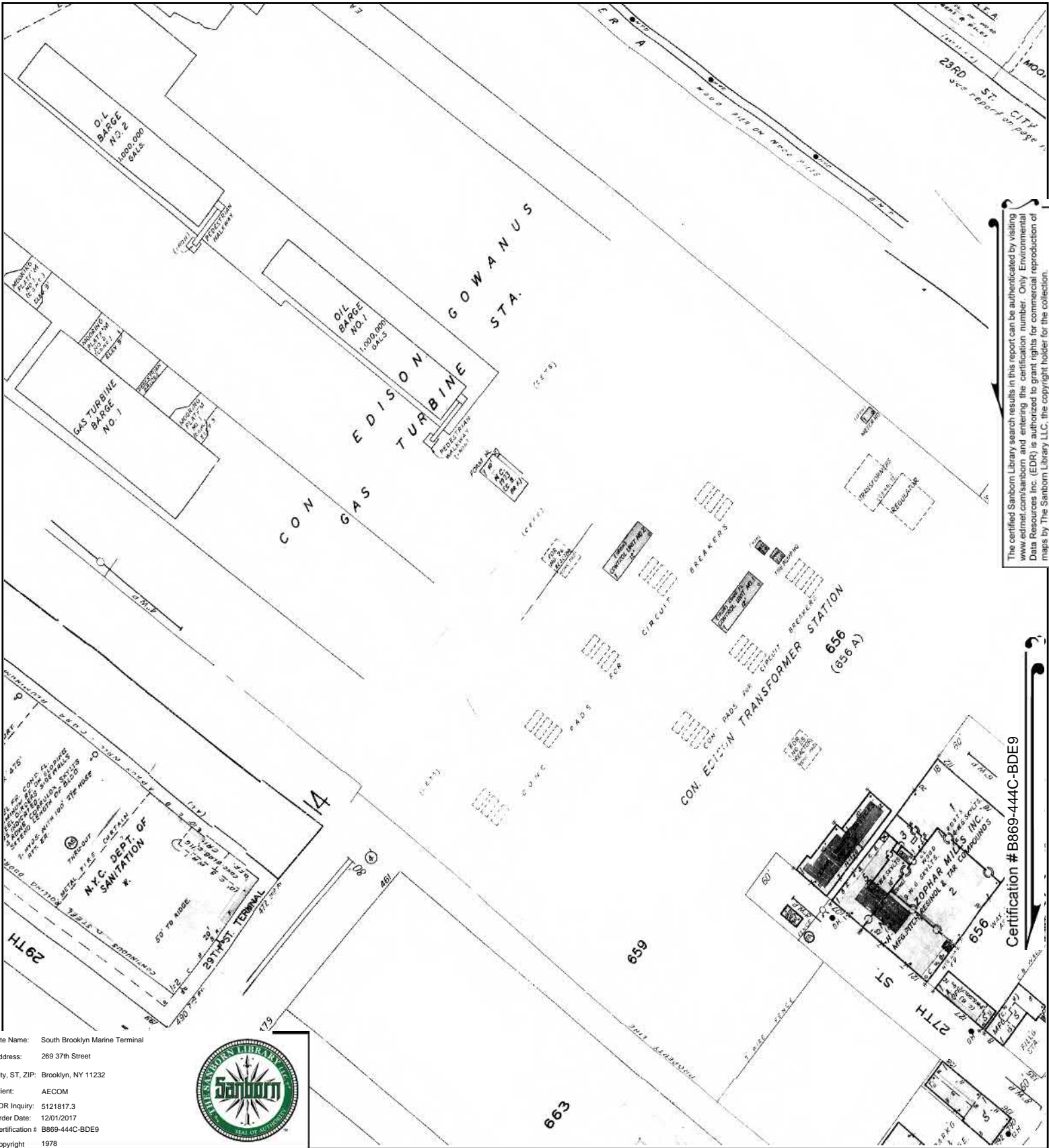


This Certified Sanborn Map combines the following sheets. Outlined areas indicate map sheets within the collection.



- Volume 6, Sheet 15
- Volume 6, Sheet 14
- Volume 6, Sheet 13
- Volume 6, Sheet 12
- Volume 6, Sheet 10
- Volume 6, Sheet 16





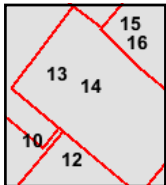
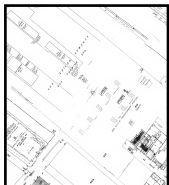
The certified Sanborn Library search results in this report can be authenticated by visiting [www.edr.com/sanborn](http://www.edr.com/sanborn) and entering the certification number. Only Environmental Data Resources Inc. (EDR) is authorized to grant rights for commercial reproduction of maps by The Sanborn Library LLC, the copyright holder for the collection.

Certification # B869-444C-BDE9

Site Name: South Brooklyn Marine Terminal  
 Address: 269 37th Street  
 City, ST, ZIP: Brooklyn, NY 11232  
 Client: AECOM  
 EDR Inquiry: 5121817.3  
 Order Date: 12/01/2017  
 Certification # B869-444C-BDE9  
 Copyright 1978



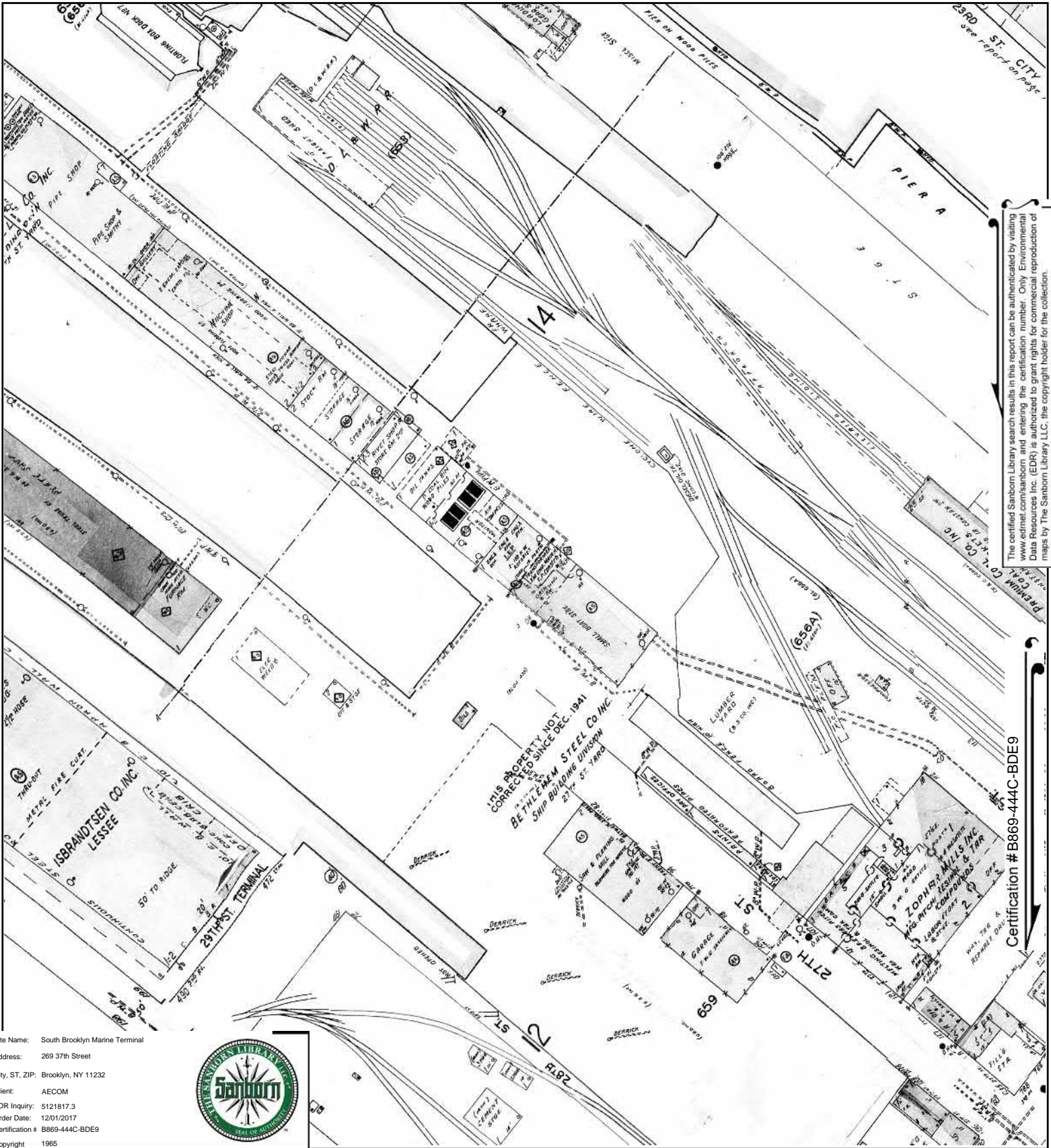
This Certified Sanborn Map combines the following sheets. Outlined areas indicate map sheets within the collection.



- Volume 6, Sheet 16
- Volume 6, Sheet 15
- Volume 6, Sheet 14
- Volume 6, Sheet 13
- Volume 6, Sheet 12
- Volume 6, Sheet 10







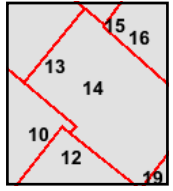
The certified Sanborn Library search results in this report can be authenticated by visiting [www.edr.com/sanborn](http://www.edr.com/sanborn) and entering the certification number. Only Environmental Data Resources Inc. (EDR) is authorized to grant rights for commercial reproduction of maps by The Sanborn Library LLC, the copyright holder for the collection.

Certification # B869-444C-BDE9

Site Name: South Brooklyn Marine Terminal  
 Address: 269 37th Street  
 City, ST, ZIP: Brooklyn, NY 11232  
 Client: AECOM  
 EDR Inquiry: 5121817.3  
 Order Date: 12/01/2017  
 Certification # B869-444C-BDE9  
 Copyright 1965



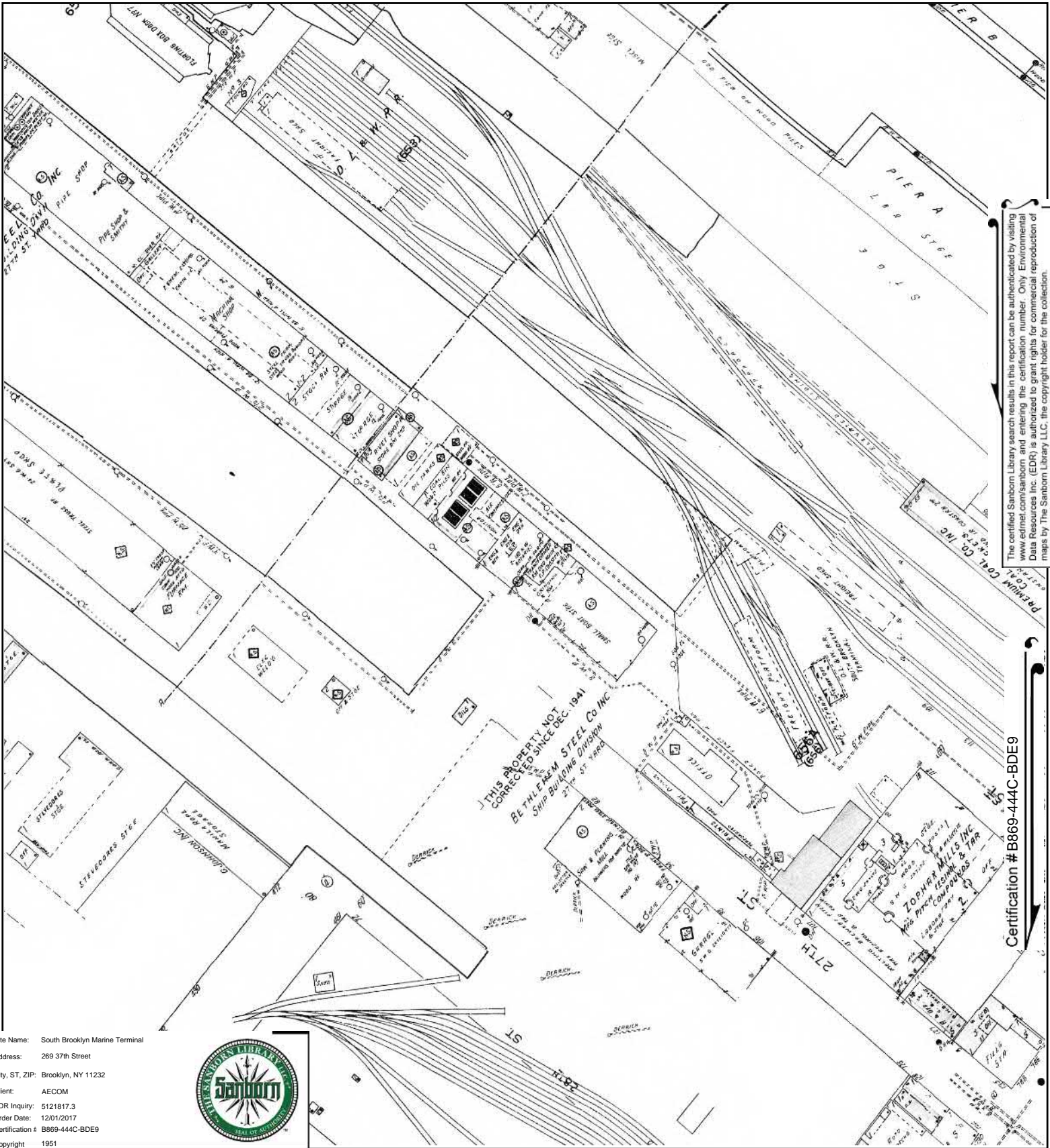
This Certified Sanborn Map combines the following sheets. Outlined areas indicate map sheets within the collection.



- Volume 6, Sheet 16
- Volume 6, Sheet 12
- Volume 6, Sheet 10
- Volume 6, Sheet 15
- Volume 6, Sheet 14
- Volume 6, Sheet 13







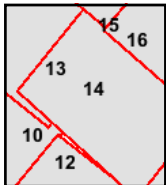
The certified Sanborn Library search results in this report can be authenticated by visiting [www.edr.com/sanborn](http://www.edr.com/sanborn) and entering the certification number. Only Environmental Data Resources Inc. (EDR) is authorized to grant rights for commercial reproduction of maps by The Sanborn Library LLC, the copyright holder for the collection.

Certification # B869-444C-BDE9

Site Name: South Brooklyn Marine Terminal  
 Address: 269 37th Street  
 City, ST, ZIP: Brooklyn, NY 11232  
 Client: AECOM  
 EDR Inquiry: 5121817.3  
 Order Date: 12/01/2017  
 Certification # B869-444C-BDE9  
 Copyright: 1951



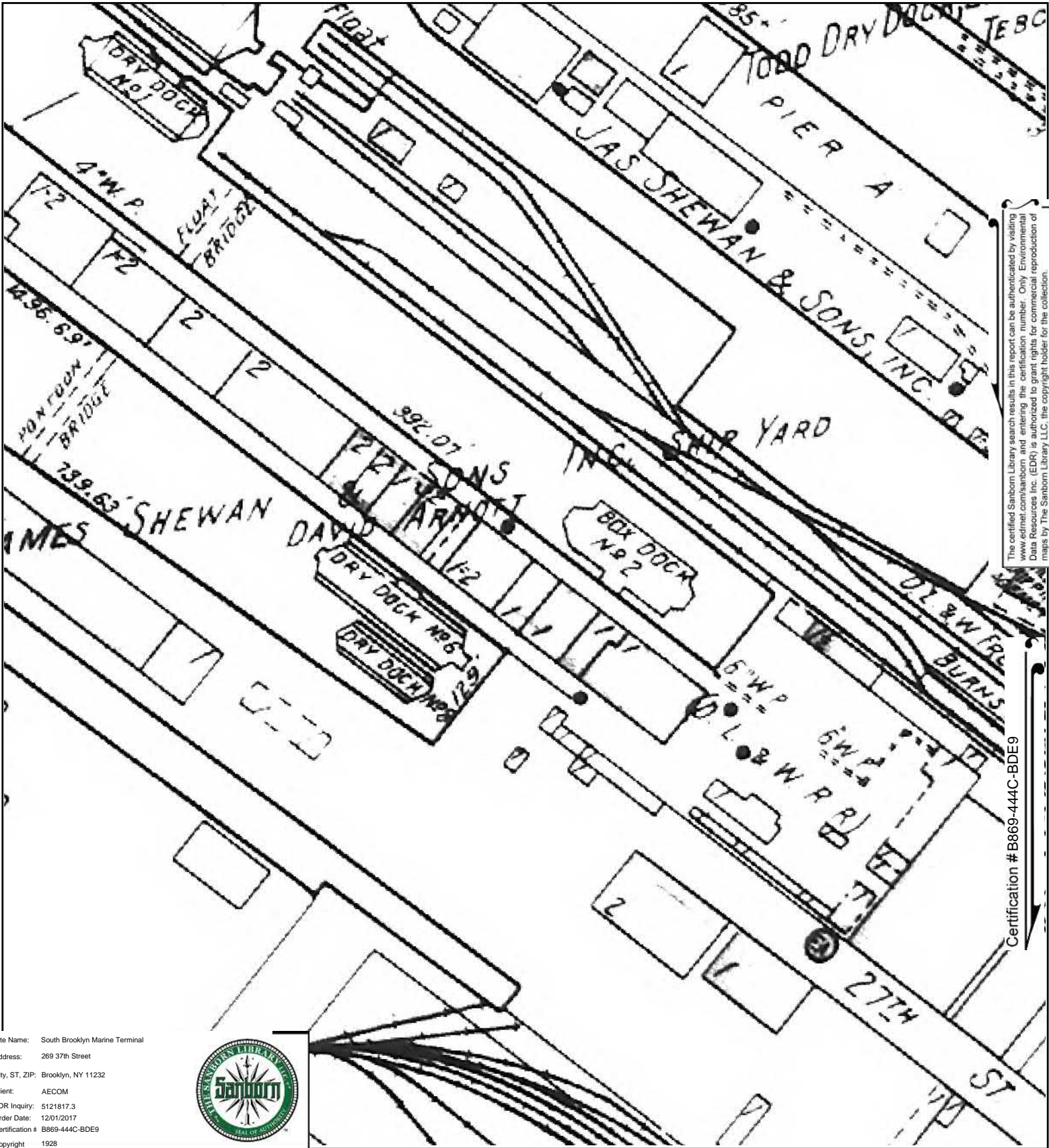
This Certified Sanborn Map combines the following sheets. Outlined areas indicate map sheets within the collection.



- Volume 6, Sheet 16
- Volume 6, Sheet 15
- Volume 6, Sheet 14
- Volume 6, Sheet 13
- Volume 6, Sheet 12
- Volume 6, Sheet 10








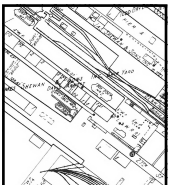
The certified Sanborn Library search results in this report can be authenticated by visiting [www.edr.com/sanborn](http://www.edr.com/sanborn) and entering the certification number. Only Environmental Data Resources Inc. (EDR) is authorized to grant rights for commercial reproduction of maps by The Sanborn Library LLC, the copyright holder for the collection.

Certification # B869-444C-BDE9

Site Name: South Brooklyn Marine Terminal  
 Address: 269 37th Street  
 City, ST, ZIP: Brooklyn, NY 11232  
 Client: AECOM  
 EDR Inquiry: 5121817.3  
 Order Date: 12/01/2017  
 Certification #: B869-444C-BDE9  
 Copyright: 1928



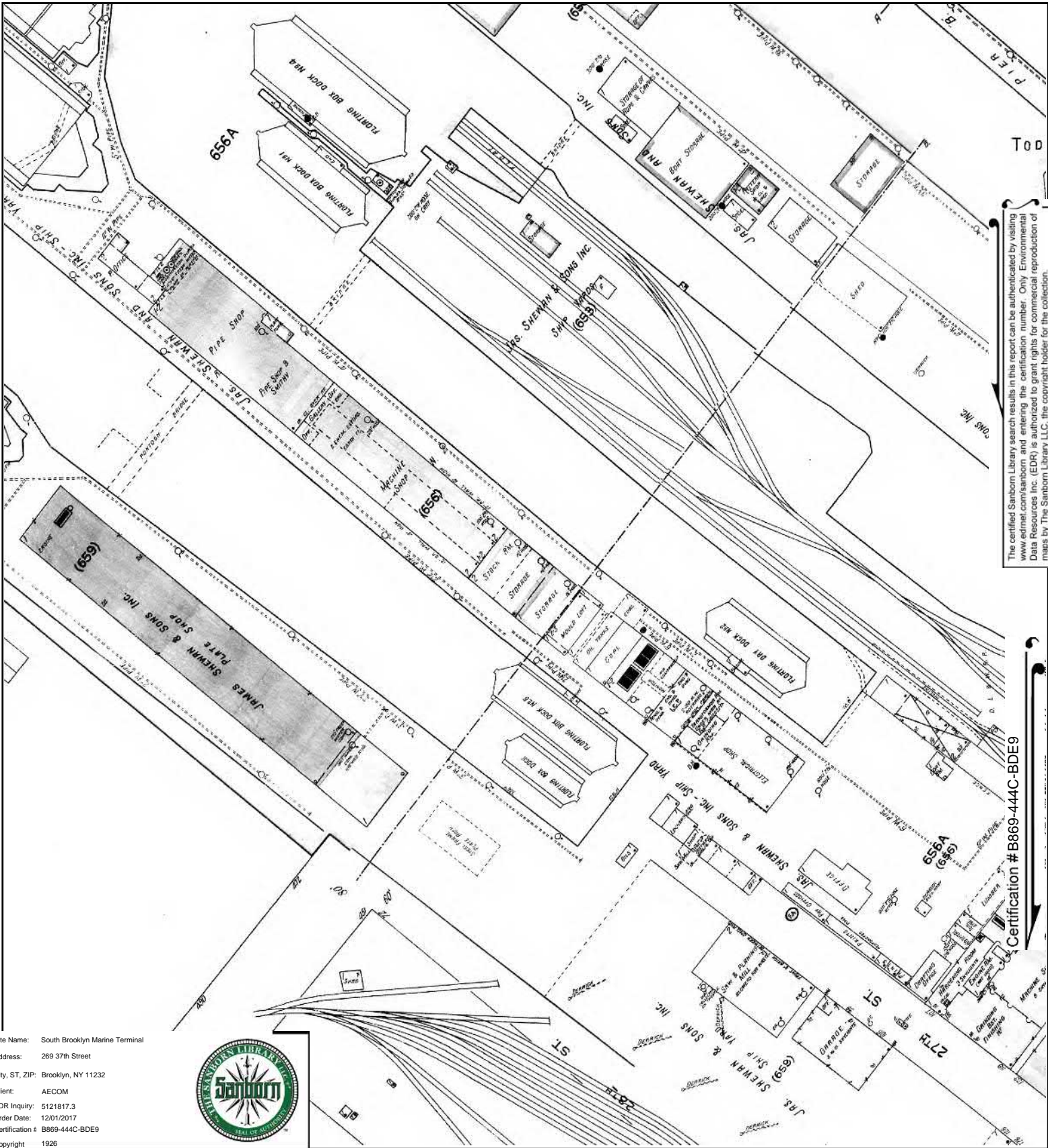
This Certified Sanborn Map combines the following sheets. Outlined areas indicate map sheets within the collection.



Volume Pier Maps, Sheet 50  
 Volume Pier Maps, Sheet 48







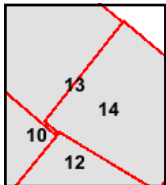
The certified Sanborn Library search results in this report can be authenticated by visiting [www.edr.com/sanborn](http://www.edr.com/sanborn) and entering the certification number. Only Environmental Data Resources Inc. (EDR) is authorized to grant rights for commercial reproduction of maps by The Sanborn Library LLC, the copyright holder for the collection.

Certification # B869-444C-BDE9

Site Name: South Brooklyn Marine Terminal  
 Address: 269 37th Street  
 City, ST, ZIP: Brooklyn, NY 11232  
 Client: AECOM  
 EDR Inquiry: 5121817.3  
 Order Date: 12/01/2017  
 Certification # B869-444C-BDE9  
 Copyright 1926



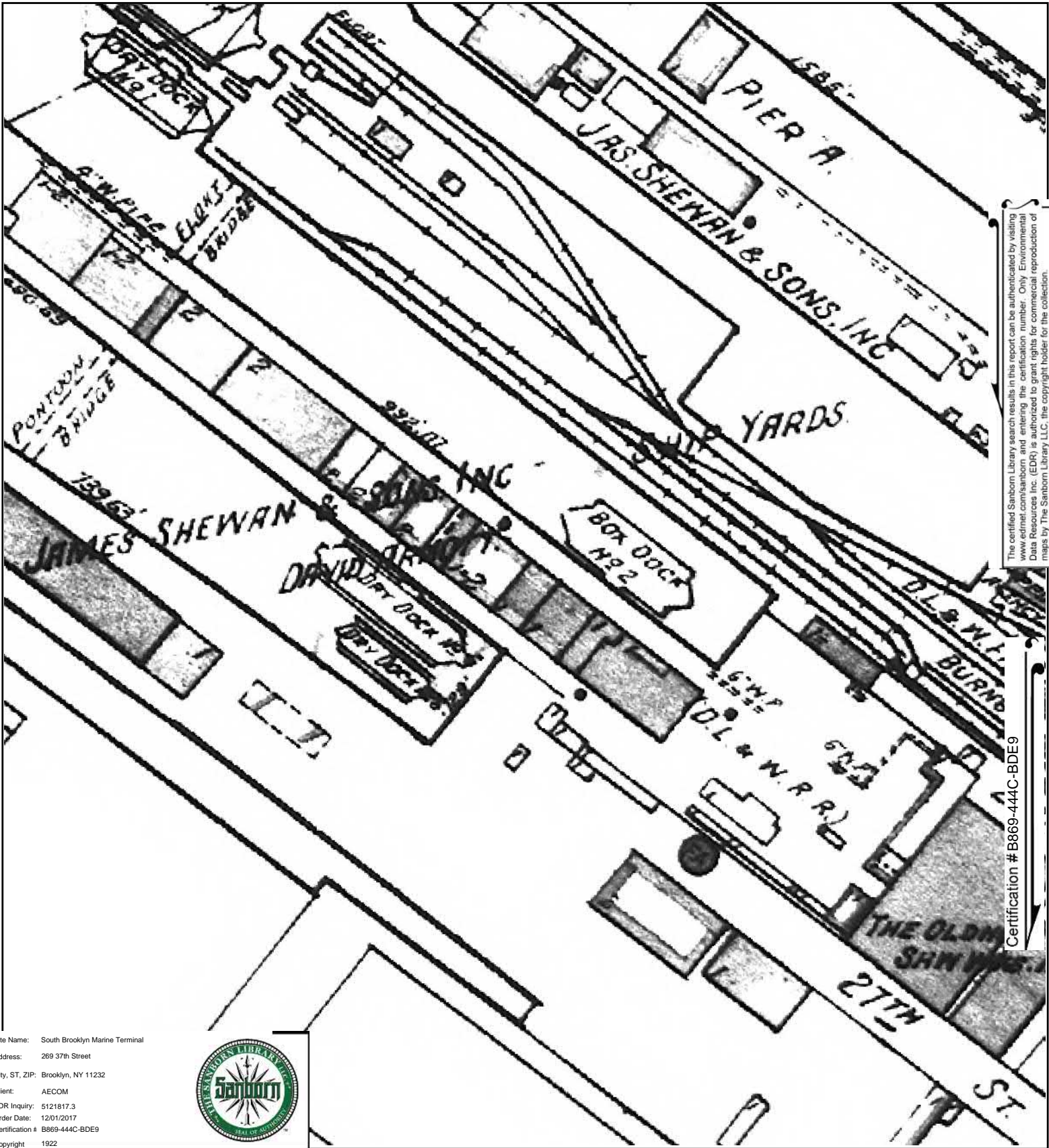
This Certified Sanborn Map combines the following sheets.  
 Outlined areas indicate map sheets within the collection.



- Volume 6, Sheet 12
- Volume 6, Sheet 14
- Volume 6, Sheet 13
- Volume 6, Sheet 10







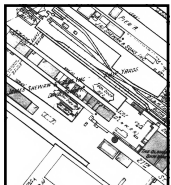
The certified Sanborn Library search results in this report can be authenticated by visiting [www.edr.com/sanborn](http://www.edr.com/sanborn) and entering the certification number. Only Environmental Data Resources Inc. (EDR) is authorized to grant rights for commercial reproduction of maps by The Sanborn Library LLC, the copyright holder for the collection.

Certification # B869-444C-BDE9

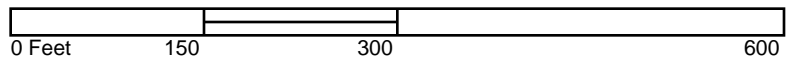
Site Name: South Brooklyn Marine Terminal  
 Address: 269 37th Street  
 City, ST, ZIP: Brooklyn, NY 11232  
 Client: AECOM  
 EDR Inquiry: 5121817.3  
 Order Date: 12/01/2017  
 Certification # B869-444C-BDE9  
 Copyright 1922



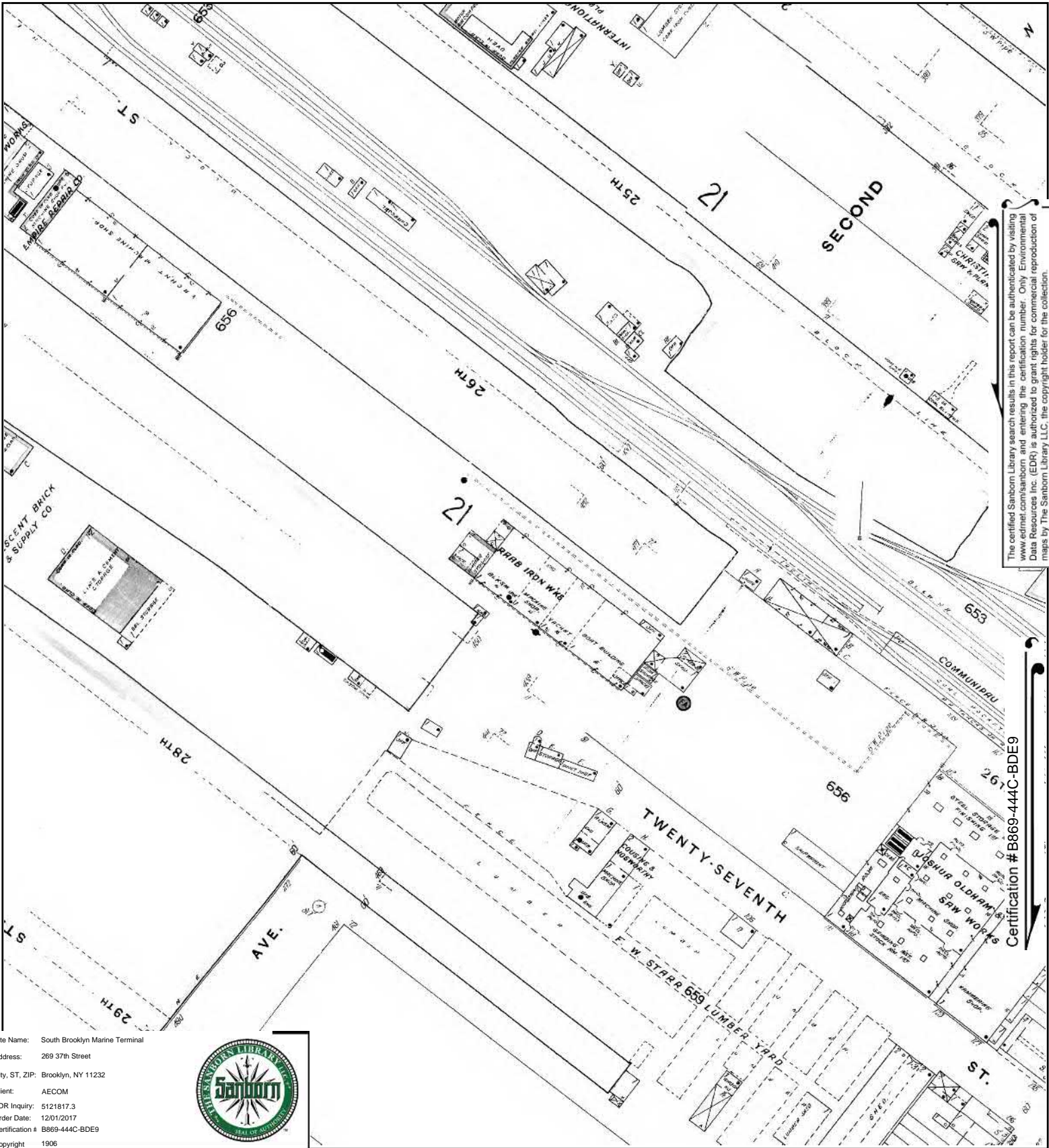
This Certified Sanborn Map combines the following sheets. Outlined areas indicate map sheets within the collection.



Volume Pier Maps, Sheet 42



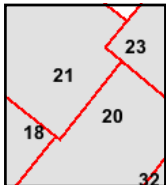
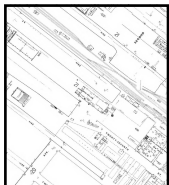
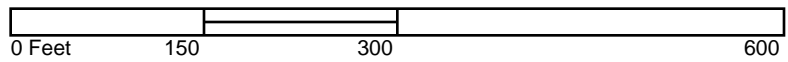




Site Name: South Brooklyn Marine Terminal  
 Address: 269 37th Street  
 City, ST, ZIP: Brooklyn, NY 11232  
 Client: AECOM  
 EDR Inquiry: 5121817.3  
 Order Date: 12/01/2017  
 Certification # B869-444C-BDE9  
 Copyright 1906

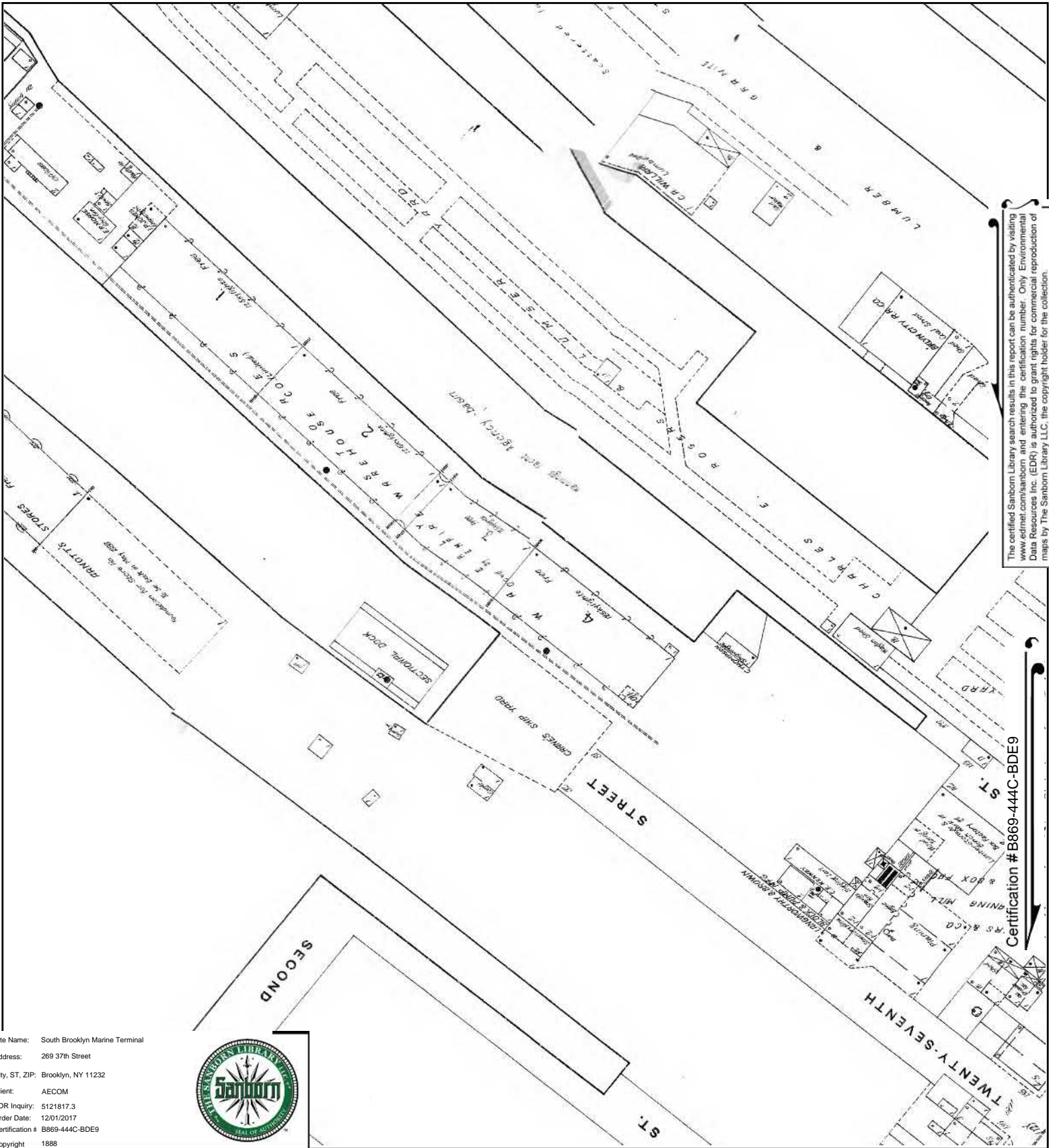


This Certified Sanborn Map combines the following sheets.  
 Outlined areas indicate map sheets within the collection.

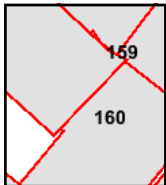
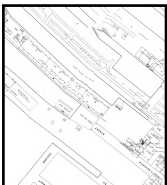
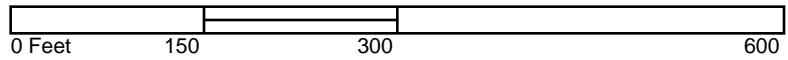


Volume 6, Sheet 23  
 Volume 6, Sheet 21  
 Volume 6, Sheet 20  
 Volume 6, Sheet 18





This Certified Sanborn Map combines the following sheets.  
 Outlined areas indicate map sheets within the collection.



- Volume 6, Sheet 160
- Volume 6, Sheet 160
- Volume 6, Sheet 159
- Volume 6, Sheet 159



South Brooklyn Marine Terminal

269 37th Street

Brooklyn, NY 11232

Inquiry Number: 5121817.3

December 01, 2017

## Certified Sanborn® Map Report



6 Armstrong Road, 4th floor  
Shelton, CT 06484  
Toll Free: 800.352.0050  
[www.edrnet.com](http://www.edrnet.com)



# Certified Sanborn® Map Report

12/01/17

**Site Name:**

South Brooklyn Marine Terminal  
269 37th Street  
Brooklyn, NY 11232  
EDR Inquiry # 5121817.3

**Client Name:**

AECOM  
125 Broad St  
New York, NY 10004-0000  
Contact: Nelson J. Abrams



The Sanborn Library has been searched by EDR and maps covering the target property location as provided by AECOM were identified for the years listed below. The Sanborn Library is the largest, most complete collection of fire insurance maps. The collection includes maps from Sanborn, Bromley, Perris & Browne, Hopkins, Barlow, and others. Only Environmental Data Resources Inc. (EDR) is authorized to grant rights for commercial reproduction of maps by the Sanborn Library LLC, the copyright holder for the collection. Results can be authenticated by visiting [www.edrnet.com/sanborn](http://www.edrnet.com/sanborn).

The Sanborn Library is continually enhanced with newly identified map archives. This report accesses all maps in the collection as of the day this report was generated.

### Certified Sanborn Results:

**Certification #** B869-444C-BDE9  
**PO #** 60558675  
**Project** South Brooklyn Marine Terminal

**Maps Provided:**

|      |      |      |      |
|------|------|------|------|
| 2007 | 1994 | 1980 | 1921 |
| 2006 | 1993 | 1979 | 1906 |
| 2005 | 1992 | 1978 | 1888 |
| 2004 | 1991 | 1965 |      |
| 2003 | 1988 | 1951 |      |
| 2002 | 1987 | 1928 |      |
| 2001 | 1985 | 1926 |      |
| 1995 | 1982 | 1922 |      |



Sanborn® Library search results

Certification #: B869-444C-BDE9

The Sanborn Library includes more than 1.2 million fire insurance maps from Sanborn, Bromley, Perris & Browne, Hopkins, Barlow and others which track historical property usage in approximately 12,000 American cities and towns. Collections searched:

- Library of Congress
- University Publications of America
- EDR Private Collection

*The Sanborn Library LLC Since 1866™*

### Limited Permission To Make Copies

AECOM (the client) is permitted to make up to FIVE photocopies of this Sanborn Map transmittal and each fire insurance map accompanying this report solely for the limited use of its customer. No one other than the client is authorized to make copies. Upon request made directly to an EDR Account Executive, the client may be permitted to make a limited number of additional photocopies. This permission is conditioned upon compliance by the client, its customer and their agents with EDR's copyright policy; a copy of which is available upon request.

### Disclaimer - Copyright and Trademark Notice

This Report contains certain information obtained from a variety of public and other sources reasonably available to Environmental Data Resources, Inc. It cannot be concluded from this Report that coverage information for the target and surrounding properties does not exist from other sources. NO WARRANTY EXPRESSED OR IMPLIED, IS MADE WHATSOEVER IN CONNECTION WITH THIS REPORT. ENVIRONMENTAL DATA RESOURCES, INC. SPECIFICALLY DISCLAIMS THE MAKING OF ANY SUCH WARRANTIES, INCLUDING WITHOUT LIMITATION, MERCHANTABILITY OR FITNESS FOR A PARTICULAR USE OR PURPOSE. ALL RISK IS ASSUMED BY THE USER. IN NO EVENT SHALL ENVIRONMENTAL DATA RESOURCES, INC. BE LIABLE TO ANYONE, WHETHER ARISING OUT OF ERRORS OR OMISSIONS, NEGLIGENCE, ACCIDENT OR ANY OTHER CAUSE, FOR ANY LOSS OF DAMAGE, INCLUDING, WITHOUT LIMITATION, SPECIAL, INCIDENTAL, CONSEQUENTIAL, OR EXEMPLARY DAMAGES. ANY LIABILITY ON THE PART OF ENVIRONMENTAL DATA RESOURCES, INC. IS STRICTLY LIMITED TO A REFUND OF THE AMOUNT PAID FOR THIS REPORT. Purchaser accepts this Report "AS IS". Any analyses, estimates, ratings, environmental risk levels or risk codes provided in this Report are provided for illustrative purposes only, and are not intended to provide, nor should they be interpreted as providing any facts regarding, or prediction or forecast of, any environmental risk for any property. Only a Phase I Environmental Site Assessment performed by an environmental professional can provide information regarding the environmental risk for any property. Additionally, the information provided in this Report is not to be construed as legal advice. Copyright 2017 by Environmental Data Resources, Inc. All rights reserved. Reproduction in any media or format, in whole or in part, of any report or map of Environmental Data Resources, Inc., or its affiliates, is prohibited without prior written permission.


EDR and its logos (including Sanborn and Sanborn Map) are trademarks of Environmental Data Resources, Inc. or its affiliates. All other trademarks used herein are the property of their respective owners.

## Sanborn Sheet Key


This Certified Sanborn Map Report is based upon the following Sanborn Fire Insurance map sheets.



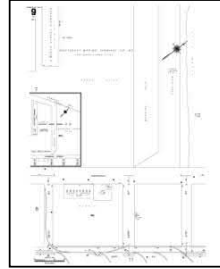
### 2007 Source Sheets



Volume 6, Sheet 5  
2007




Volume 6, Sheet 7  
2007




Volume 6, Sheet 9  
2007

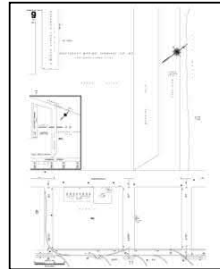
### 2006 Source Sheets



Volume 6, Sheet 5  
2006

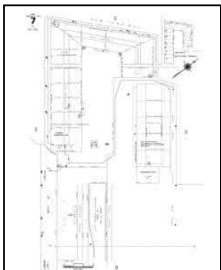


Volume 6, Sheet 7  
2006




Volume 6, Sheet 9  
2006

### 2005 Source Sheets

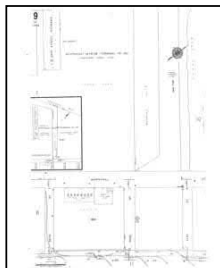


Volume 6, Sheet 7  
2005


### 2004 Source Sheets



Volume 6, Sheet 7  
2004



Volume 6, Sheet 9  
2004



Volume 6, Sheet 5  
2004

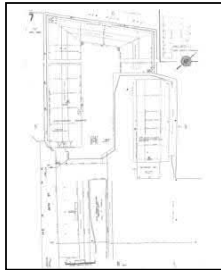


## Sanborn Sheet Key

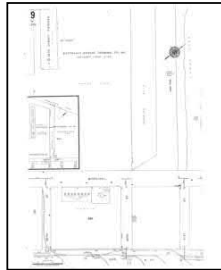
This Certified Sanborn Map Report is based upon the following Sanborn Fire Insurance map sheets.



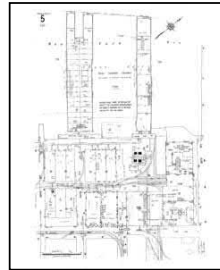
### 2003 Source Sheets



Volume 6, Sheet r  
2003

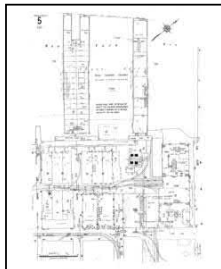


Volume 6, Sheet 9  
2003




Volume 6, Sheet 5  
2003

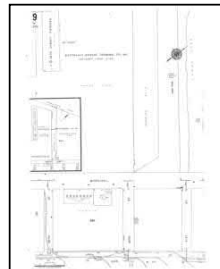
### 2002 Source Sheets



Volume 6, Sheet 5  
2002

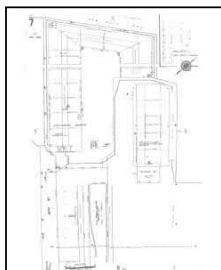


Volume 6, Sheet 7  
2002

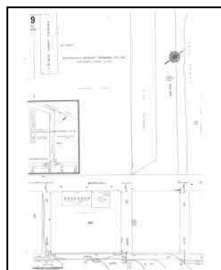


Volume 6, Sheet 9  
2002

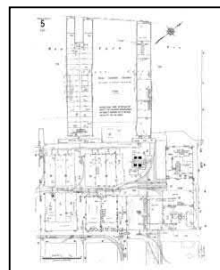
### 2001 Source Sheets



Volume 6, Sheet 7  
2001




Volume 6, Sheet 9  
2001



Volume 6, Sheet 5  
2001


### 1995 Source Sheets



Volume 6, Sheet 5  
1995



Volume 6, Sheet 7  
1995



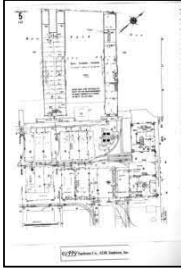
Volume 6, Sheet 9  
1995

## Sanborn Sheet Key

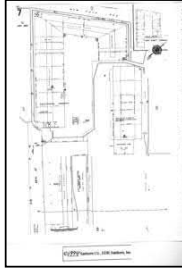
This Certified Sanborn Map Report is based upon the following Sanborn Fire Insurance map sheets.




### 1994 Source Sheets



Volume 6, Sheet 5  
1994




Volume 6, Sheet 7  
1994

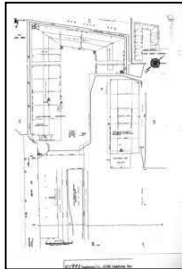


Volume 6, Sheet 9  
1994

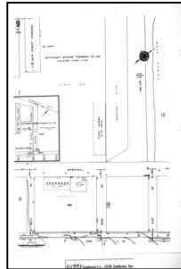
### 1993 Source Sheets



Volume 6, Sheet 5  
1993

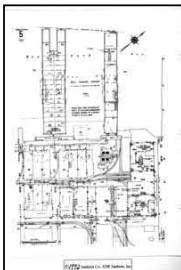


Volume 6, Sheet 7  
1993

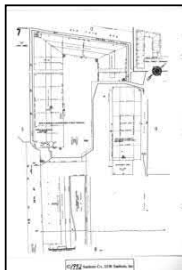


Volume 6, Sheet 9  
1993

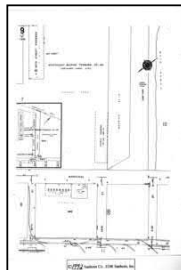
### 1992 Source Sheets



Volume 6, Sheet 5  
1992

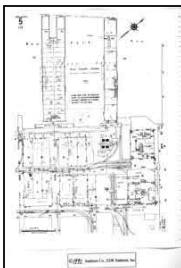


Volume 6, Sheet 7  
1992

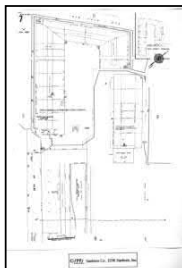


Volume 6, Sheet 9  
1992


### 1991 Source Sheets



Volume 6, Sheet 5  
1991



Volume 6, Sheet 7  
1991



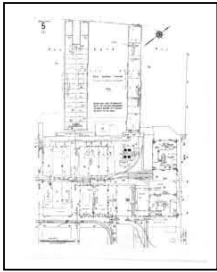
Volume 6, Sheet 9  
1991

## Sanborn Sheet Key

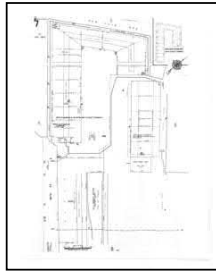
This Certified Sanborn Map Report is based upon the following Sanborn Fire Insurance map sheets.



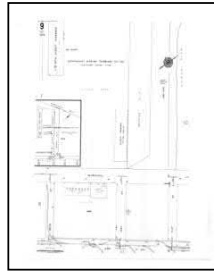
### 1988 Source Sheets



Volume 6, Sheet 5  
1988




Volume 6, Sheet 7  
1988

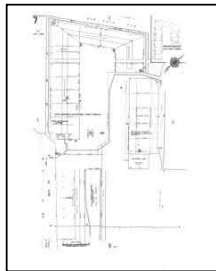


Volume 6, Sheet 8  
1988

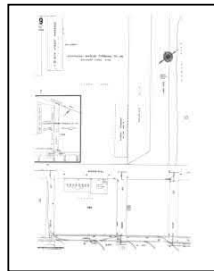
### 1987 Source Sheets



Volume 6, Sheet 5  
1987

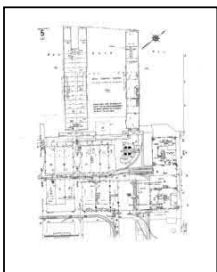


Volume 6, Sheet 7  
1987

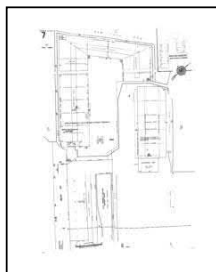


Volume 6, Sheet 8  
1987

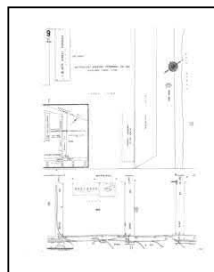
### 1985 Source Sheets



Volume 6, Sheet 5  
1985




Volume 6, Sheet 7  
1985



Volume 6, Sheet 9  
1985

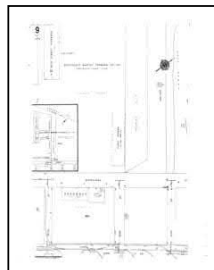
### 1982 Source Sheets



Volume 6, Sheet 5  
1982



Volume 6, Sheet 7  
1982




Volume 6, Sheet 9  
1982

## Sanborn Sheet Key


This Certified Sanborn Map Report is based upon the following Sanborn Fire Insurance map sheets.




### 1980 Source Sheets




Volume 6, Sheet 5  
1980



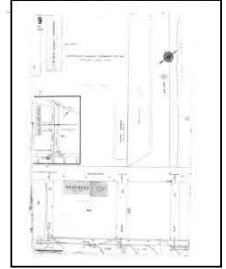
Volume 6, Sheet 7  
1980



Volume 6, Sheet 9  
1980

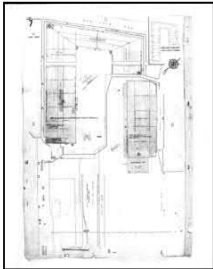


Volume 6, Sheet 7  
1980




Volume 6, Sheet 9  
1980

### 1979 Source Sheets

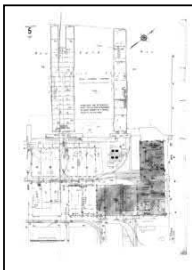


Volume 6, Sheet 7  
1979

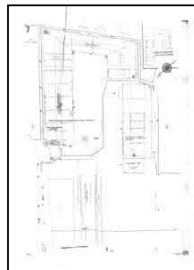


Volume 6, Sheet 9  
1979

### 1978 Source Sheets




Volume 6, Sheet 5  
1978

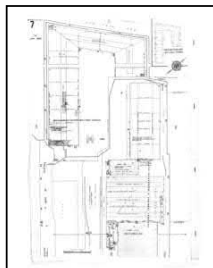


Volume 6, Sheet 7  
1978


### 1965 Source Sheets



Volume 6, Sheet 5  
1965



Volume 6, Sheet 7  
1965




Volume 6, Sheet 9  
1965

## Sanborn Sheet Key


This Certified Sanborn Map Report is based upon the following Sanborn Fire Insurance map sheets.



### 1951 Source Sheets




Volume 6, Sheet 5  
1951



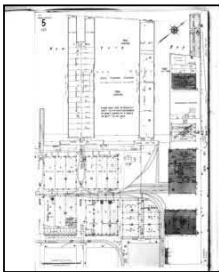
Volume 6, Sheet 7  
1951

### 1928 Source Sheets

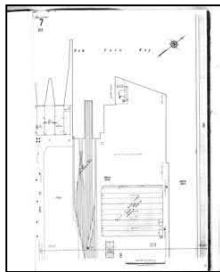


Volume Pier Maps, Sheet 51  
1928

### 1926 Source Sheets

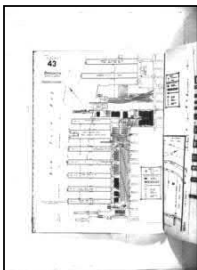


Volume 6, Sheet 5  
1926



Volume 6, Sheet 7  
1926

### 1922 Source Sheets




Volume Pier Maps, Sheet 43  
1922

## Sanborn Sheet Key

This Certified Sanborn Map Report is based upon the following Sanborn Fire Insurance map sheets.

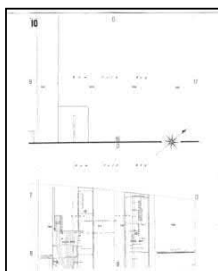


### 1921 Source Sheets




Volume Atlas Maps, Sheet b-10  
1921

### 1906 Source Sheets



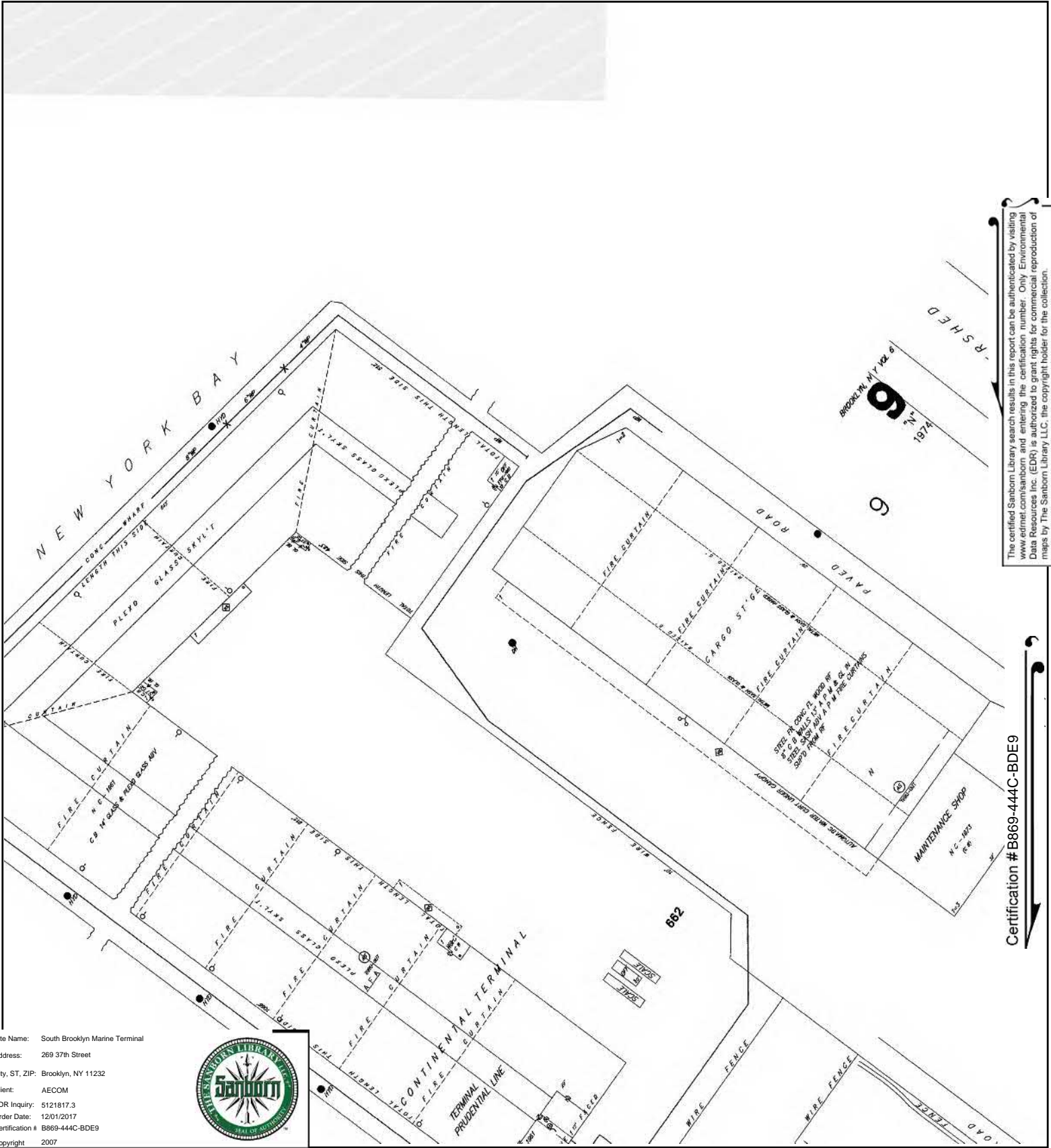
Volume 6, Sheet 10  
1906

### 1888 Source Sheets



Volume 6, Sheet 163  
1888





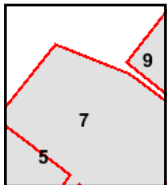
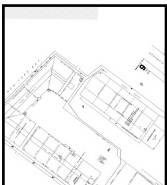
The certified Sanborn Library search results in this report can be authenticated by visiting [www.edr.com/sanborn](http://www.edr.com/sanborn) and entering the certification number. Only Environmental Data Resources Inc. (EDR) is authorized to grant rights for commercial reproduction of maps by The Sanborn Library LLC, the copyright holder for the collection.

Certification # B869-444C-BDE9

Site Name: South Brooklyn Marine Terminal  
 Address: 269 37th Street  
 City, ST, ZIP: Brooklyn, NY 11232  
 Client: AECOM  
 EDR Inquiry: 5121817.3  
 Order Date: 12/01/2017  
 Certification # B869-444C-BDE9  
 Copyright: 2007

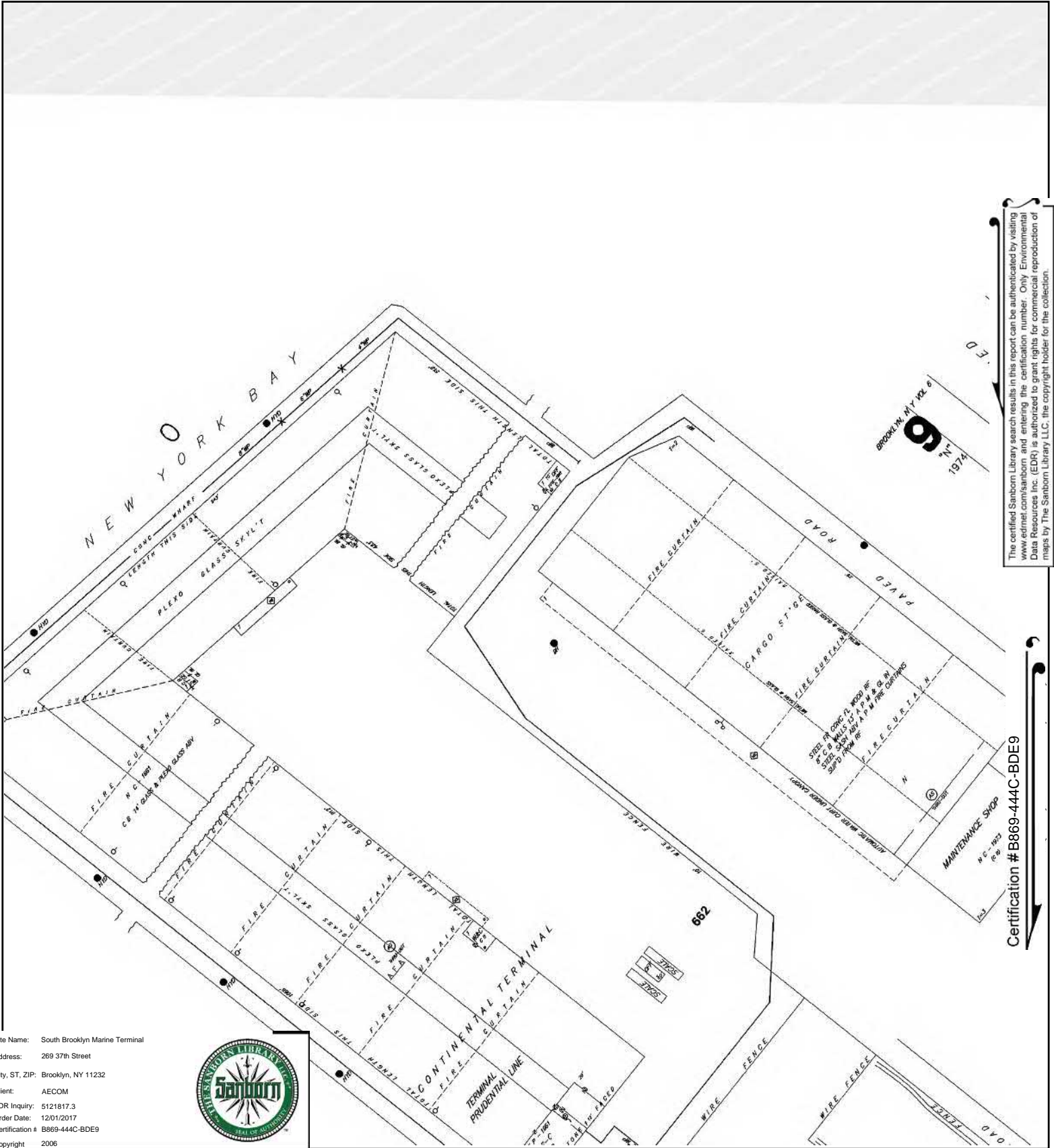


This Certified Sanborn Map combines the following sheets. Outlined areas indicate map sheets within the collection.



Volume 6, Sheet 9  
 Volume 6, Sheet 7  
 Volume 6, Sheet 5





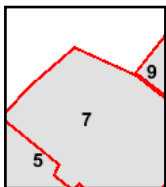
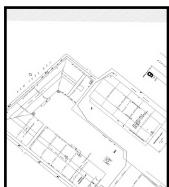
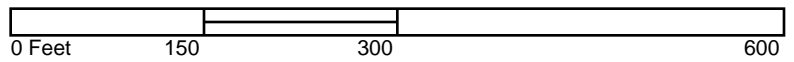
The certified Sanborn Library search results in this report can be authenticated by visiting [www.edr.com/sanborn](http://www.edr.com/sanborn) and entering the certification number. Only Environmental Data Resources Inc. (EDR) is authorized to grant rights for commercial reproduction of maps by The Sanborn Library LLC, the copyright holder for the collection.

Certification # B869-444C-BDE9

Site Name: South Brooklyn Marine Terminal  
 Address: 269 37th Street  
 City, ST, ZIP: Brooklyn, NY 11232  
 Client: AECOM  
 EDR Inquiry: 5121817.3  
 Order Date: 12/01/2017  
 Certification # B869-444C-BDE9  
 Copyright: 2006



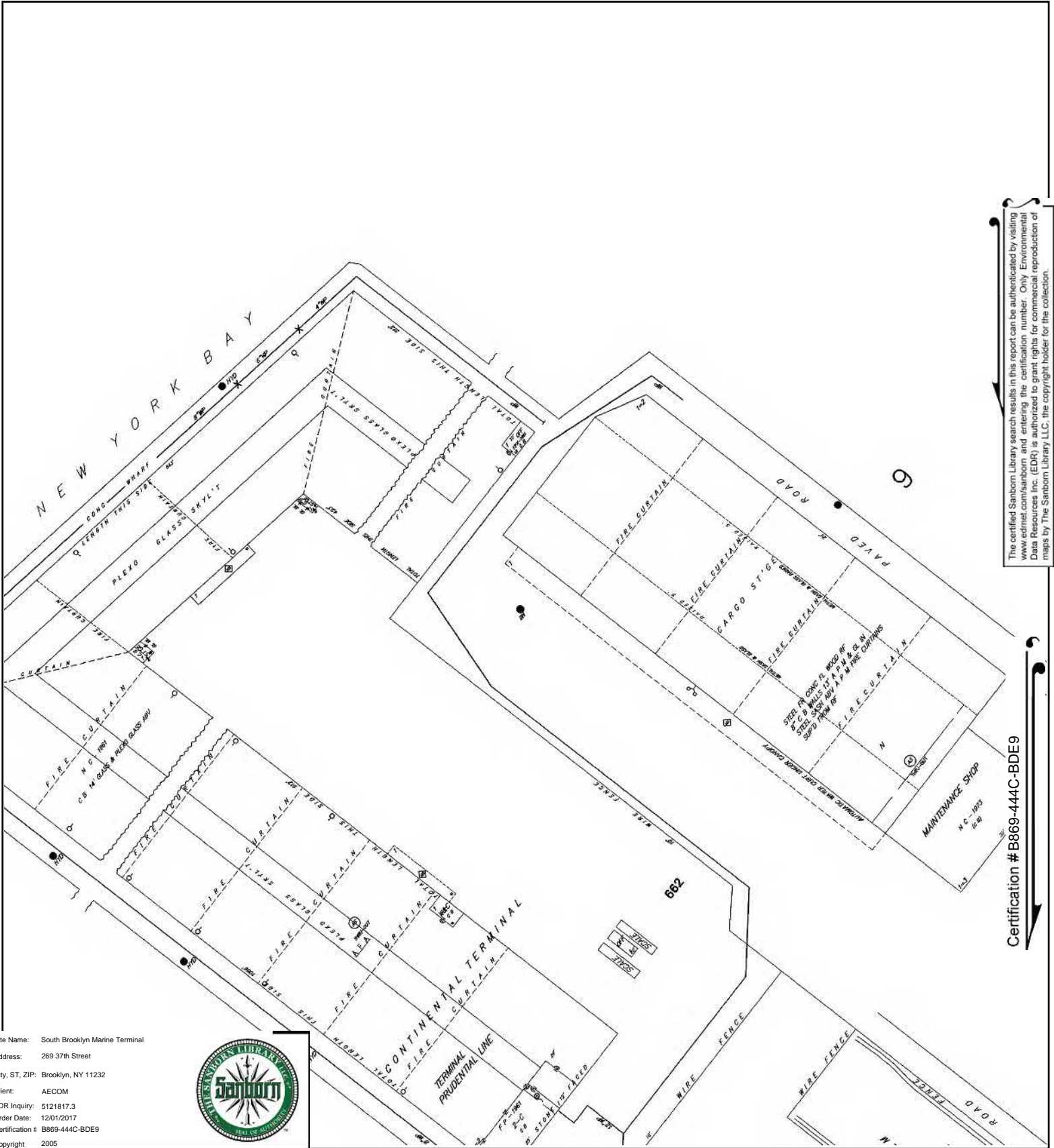
This Certified Sanborn Map combines the following sheets. Outlined areas indicate map sheets within the collection.



Volume 6, Sheet 9  
 Volume 6, Sheet 7  
 Volume 6, Sheet 5







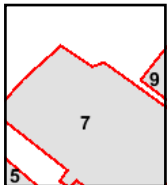
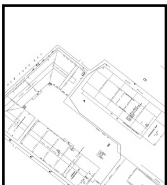
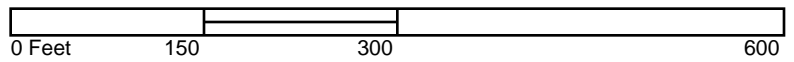
The certified Sanborn Library search results in this report can be authenticated by visiting [www.edr.com/sanborn](http://www.edr.com/sanborn) and entering the certification number. Only Environmental Data Resources Inc. (EDR) is authorized to grant rights for commercial reproduction of maps by The Sanborn Library LLC, the copyright holder for the collection.

Certification # B869-444C-BDE9

Site Name: South Brooklyn Marine Terminal  
 Address: 269 37th Street  
 City, ST, ZIP: Brooklyn, NY 11232  
 Client: AECOM  
 EDR Inquiry: 5121817.3  
 Order Date: 12/01/2017  
 Certification # B869-444C-BDE9  
 Copyright: 2005

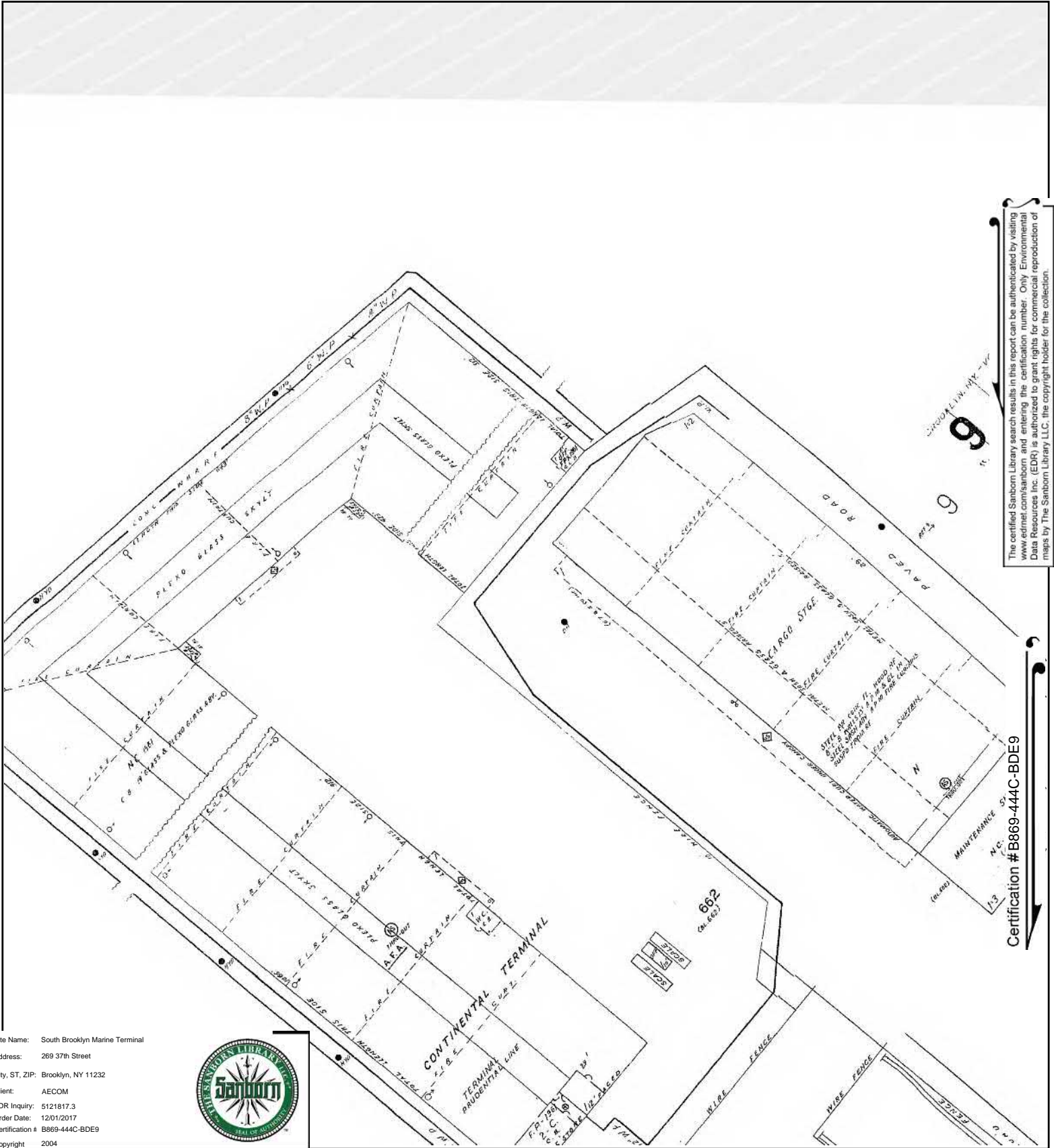


This Certified Sanborn Map combines the following sheets. Outlined areas indicate map sheets within the collection.



Volume 6, Sheet 7





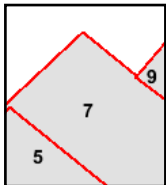
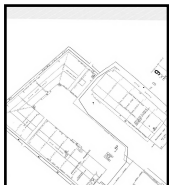
The certified Sanborn Library search results in this report can be authenticated by visiting [www.edr.com/sanborn](http://www.edr.com/sanborn) and entering the certification number. Only Environmental Data Resources Inc. (EDR) is authorized to grant rights for commercial reproduction of maps by The Sanborn Library LLC, the copyright holder for the collection.

Certification # B869-444C-BDE9

Site Name: South Brooklyn Marine Terminal  
 Address: 269 37th Street  
 City, ST, ZIP: Brooklyn, NY 11232  
 Client: AECOM  
 EDR Inquiry: 5121817.3  
 Order Date: 12/01/2017  
 Certification # B869-444C-BDE9  
 Copyright: 2004

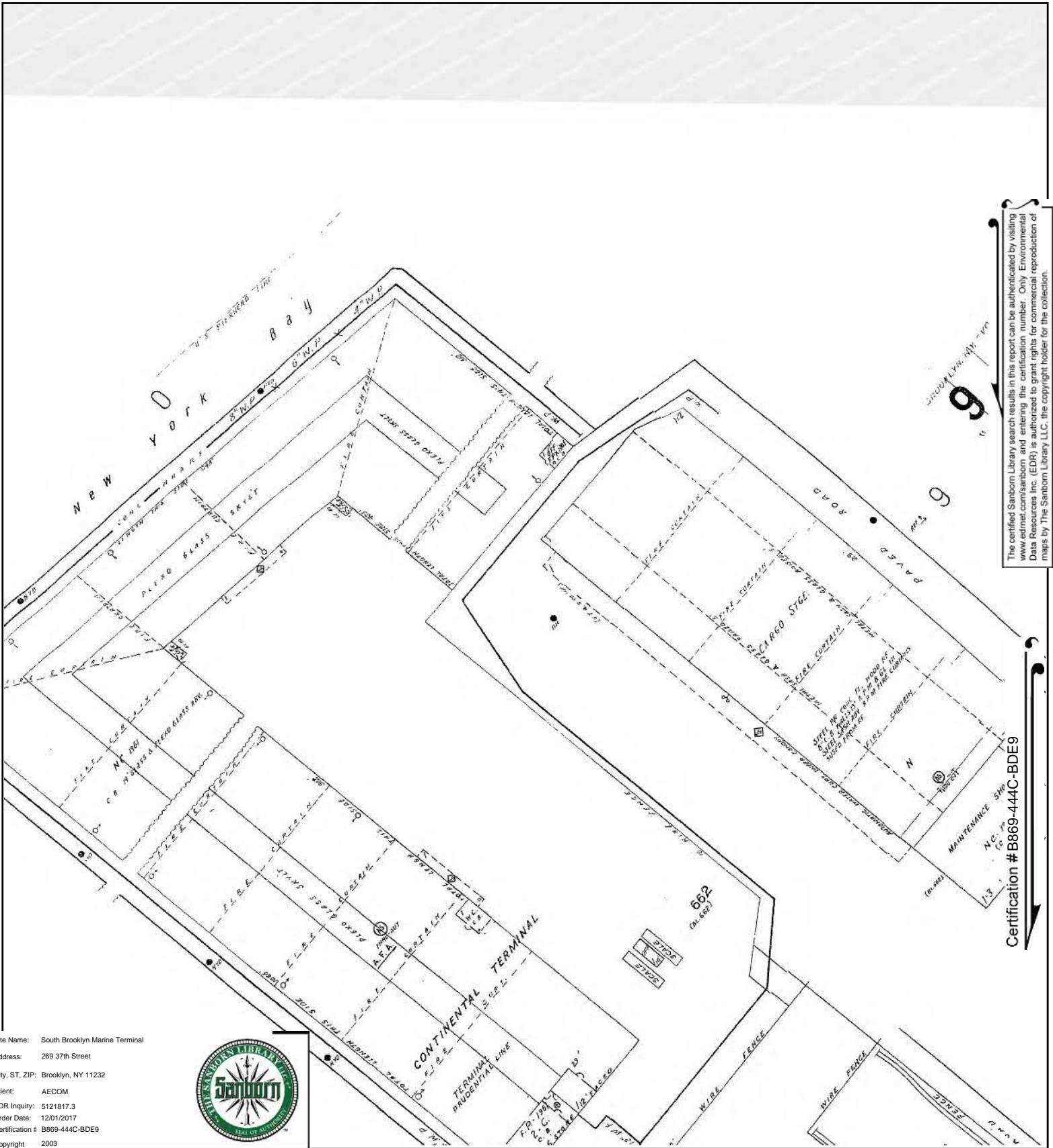


This Certified Sanborn Map combines the following sheets.  
 Outlined areas indicate map sheets within the collection.



Volume 6, Sheet 5  
 Volume 6, Sheet 9  
 Volume 6, Sheet 7





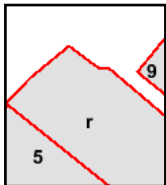
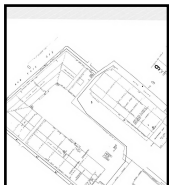
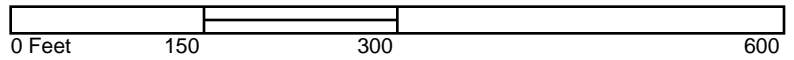
The certified Sanborn Library search results in this report can be authenticated by visiting [www.edr.com/sanborn](http://www.edr.com/sanborn) and entering the certification number. Only Environmental Data Resources Inc. (EDR) is authorized to grant rights for commercial reproduction of maps by The Sanborn Library LLC, the copyright holder for the collection.

Certification # B869-444C-BDE9

Site Name: South Brooklyn Marine Terminal  
 Address: 269 37th Street  
 City, ST, ZIP: Brooklyn, NY 11232  
 Client: AECOM  
 EDR Inquiry: 5121817.3  
 Order Date: 12/01/2017  
 Certification # B869-444C-BDE9  
 Copyright: 2003



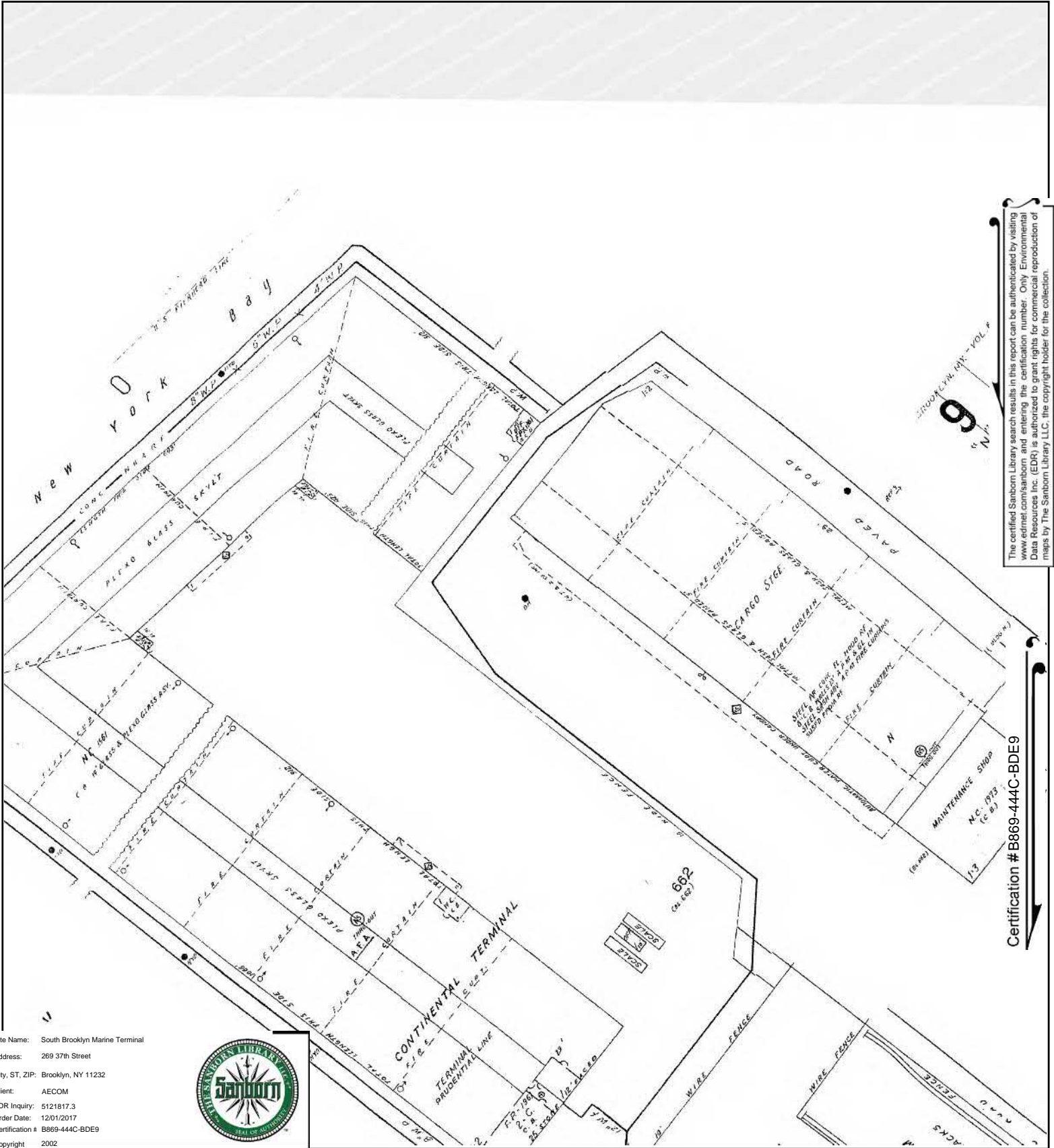
This Certified Sanborn Map combines the following sheets. Outlined areas indicate map sheets within the collection.



Volume 6, Sheet 5  
 Volume 6, Sheet 9  
 Volume 6, Sheet r







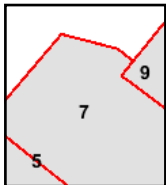
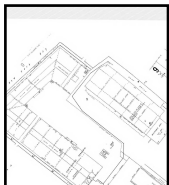
The certified Sanborn Library search results in this report can be authenticated by visiting [www.edr.com/sanborn](http://www.edr.com/sanborn) and entering the certification number. Only Environmental Data Resources Inc. (EDR) is authorized to grant rights for commercial reproduction of maps by The Sanborn Library LLC, the copyright holder for the collection.

Certification # B869-444C-BDE9

Site Name: South Brooklyn Marine Terminal  
 Address: 269 37th Street  
 City, ST, ZIP: Brooklyn, NY 11232  
 Client: AECOM  
 EDR Inquiry: 5121817.3  
 Order Date: 12/01/2017  
 Certification # B869-444C-BDE9  
 Copyright: 2002

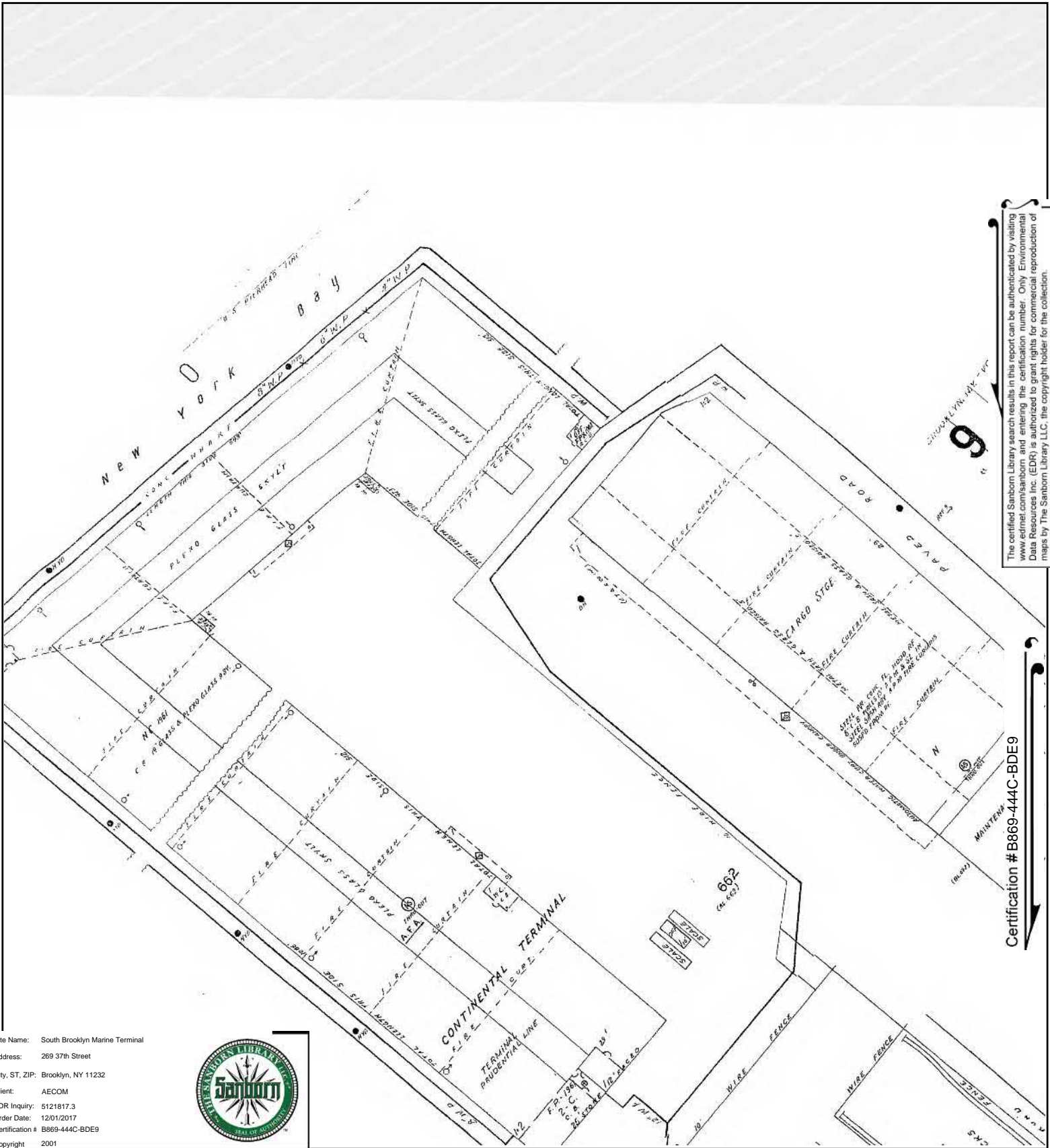


This Certified Sanborn Map combines the following sheets. Outlined areas indicate map sheets within the collection.



Volume 6, Sheet 9  
 Volume 6, Sheet 7  
 Volume 6, Sheet 5





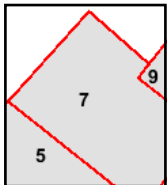
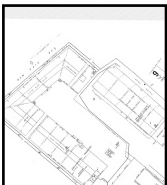
The certified Sanborn Library search results in this report can be authenticated by visiting [www.edr.com/sanborn](http://www.edr.com/sanborn) and entering the certification number. Only Environmental Data Resources Inc. (EDR) is authorized to grant rights for commercial reproduction of maps by The Sanborn Library LLC, the copyright holder for the collection.

Certification # B869-444C-BDE9

Site Name: South Brooklyn Marine Terminal  
 Address: 269 37th Street  
 City, ST, ZIP: Brooklyn, NY 11232  
 Client: AECOM  
 EDR Inquiry: 5121817.3  
 Order Date: 12/01/2017  
 Certification # B869-444C-BDE9  
 Copyright: 2001



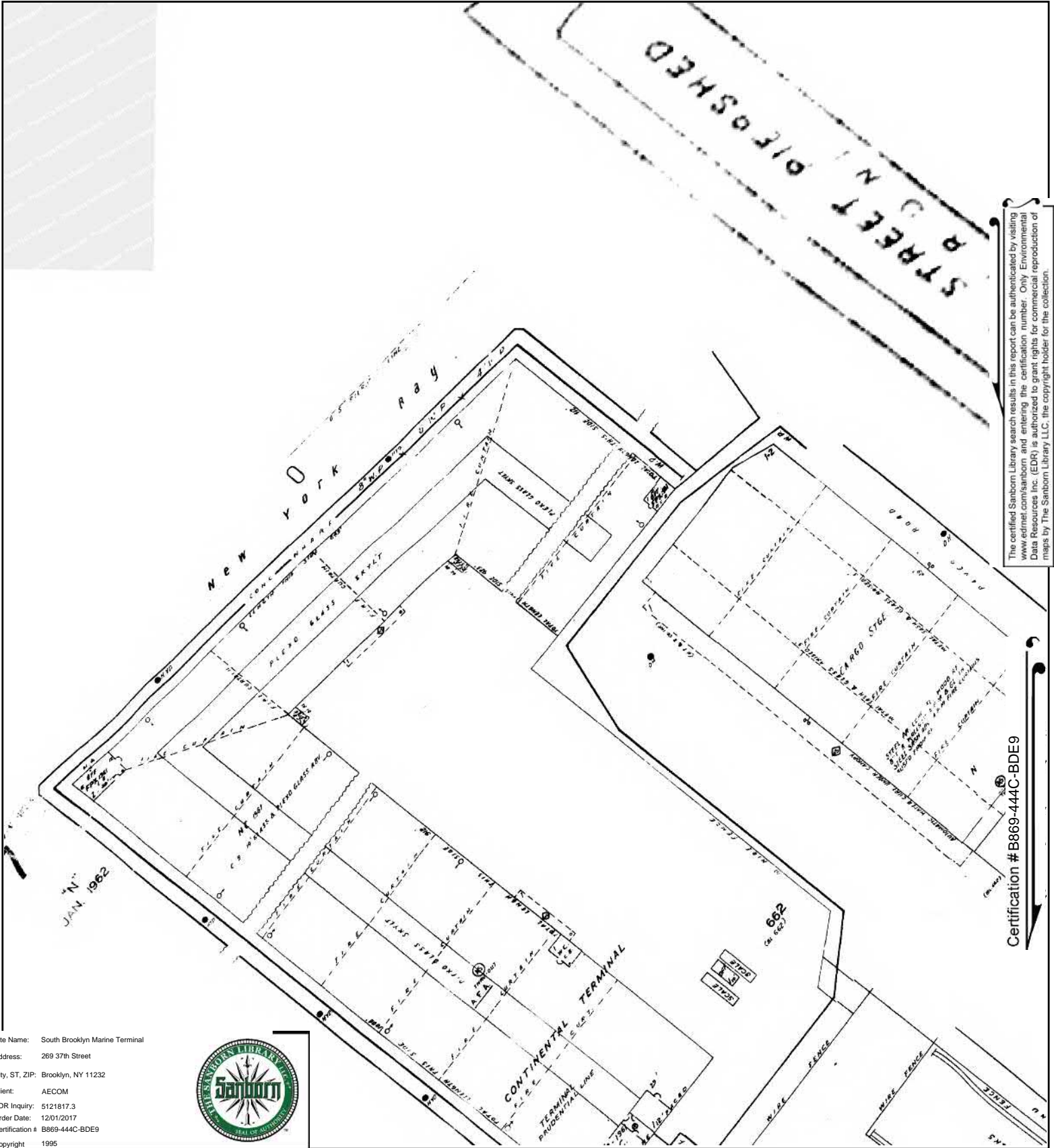
This Certified Sanborn Map combines the following sheets. Outlined areas indicate map sheets within the collection.



Volume 6, Sheet 5  
 Volume 6, Sheet 9  
 Volume 6, Sheet 7







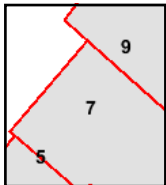
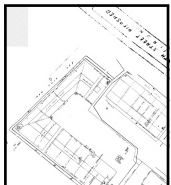
The certified Sanborn Library search results in this report can be authenticated by visiting [www.edr.com/sanborn](http://www.edr.com/sanborn) and entering the certification number. Only Environmental Data Resources Inc. (EDR) is authorized to grant rights for commercial reproduction of maps by The Sanborn Library LLC, the copyright holder for the collection.

Certification # B869-444C-BDE9

Site Name: South Brooklyn Marine Terminal  
 Address: 269 37th Street  
 City, ST, ZIP: Brooklyn, NY 11232  
 Client: AECOM  
 EDR Inquiry: 5121817.3  
 Order Date: 12/01/2017  
 Certification # B869-444C-BDE9  
 Copyright: 1995

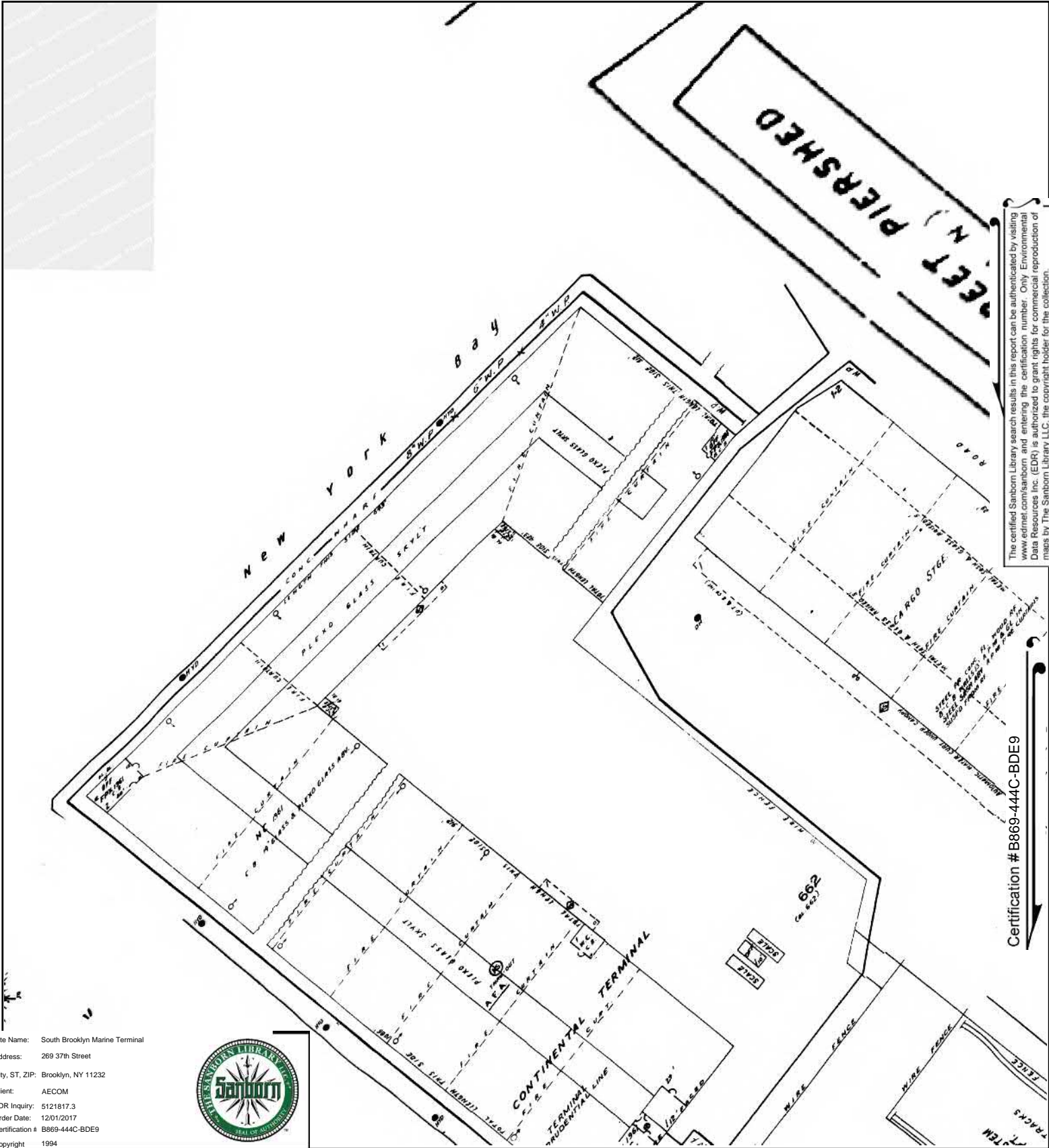


This Certified Sanborn Map combines the following sheets. Outlined areas indicate map sheets within the collection.



Volume 6, Sheet 9  
 Volume 6, Sheet 7  
 Volume 6, Sheet 5





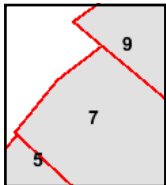
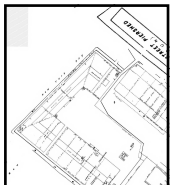
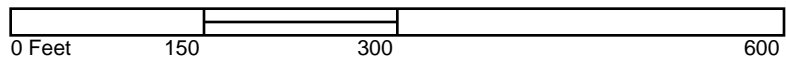
The certified Sanborn Library search results in this report can be authenticated by visiting [www.edr.com/sanborn](http://www.edr.com/sanborn) and entering the certification number. Only Environmental Data Resources Inc. (EDR) is authorized to grant rights for commercial reproduction of maps by The Sanborn Library LLC, the copyright holder for the collection.

Certification # B869-444C-BDE9

Site Name: South Brooklyn Marine Terminal  
 Address: 269 37th Street  
 City, ST, ZIP: Brooklyn, NY 11232  
 Client: AECOM  
 EDR Inquiry: 5121817.3  
 Order Date: 12/01/2017  
 Certification # B869-444C-BDE9  
 Copyright 1994




This Certified Sanborn Map combines the following sheets.  
 Outlined areas indicate map sheets within the collection.



Volume 6, Sheet 9  
 Volume 6, Sheet 7  
 Volume 6, Sheet 5







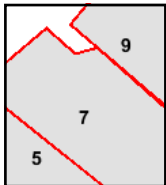
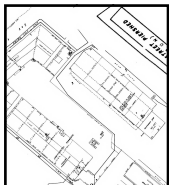
The certified Sanborn Library search results in this report can be authenticated by visiting [www.edr.com/sanborn](http://www.edr.com/sanborn) and entering the certification number. Only Environmental Data Resources Inc. (EDR) is authorized to grant rights for commercial reproduction of maps by The Sanborn Library LLC, the copyright holder for the collection.

Certification # B869-444C-BDE9

Site Name: South Brooklyn Marine Terminal  
 Address: 269 37th Street  
 City, ST, ZIP: Brooklyn, NY 11232  
 Client: AECOM  
 EDR Inquiry: 5121817.3  
 Order Date: 12/01/2017  
 Certification # B869-444C-BDE9  
 Copyright 1993




This Certified Sanborn Map combines the following sheets. Outlined areas indicate map sheets within the collection.



Volume 6, Sheet 9  
 Volume 6, Sheet 7  
 Volume 6, Sheet 5







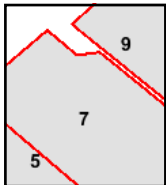
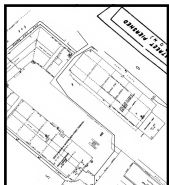
The certified Sanborn Library search results in this report can be authenticated by visiting [www.edr.com/sanborn](http://www.edr.com/sanborn) and entering the certification number. Only Environmental Data Resources Inc. (EDR) is authorized to grant rights for commercial reproduction of maps by The Sanborn Library LLC, the copyright holder for the collection.

Certification # B869-444C-BDE9

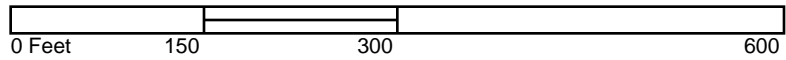
Site Name: South Brooklyn Marine Terminal  
 Address: 269 37th Street  
 City, ST, ZIP: Brooklyn, NY 11232  
 Client: AECOM  
 EDR Inquiry: 5121817.3  
 Order Date: 12/01/2017  
 Certification # B869-444C-BDE9  
 Copyright 1992




This Certified Sanborn Map combines the following sheets. Outlined areas indicate map sheets within the collection.



Volume 6, Sheet 9  
 Volume 6, Sheet 7  
 Volume 6, Sheet 5





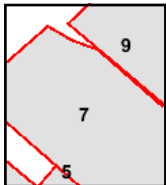
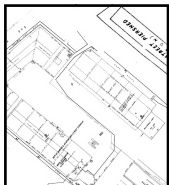
The certified Sanborn Library search results in this report can be authenticated by visiting [www.edr.com/sanborn](http://www.edr.com/sanborn) and entering the certification number. Only Environmental Data Resources Inc. (EDR) is authorized to grant rights for commercial reproduction of maps by The Sanborn Library LLC, the copyright holder for the collection.

Certification # B869-444C-BDE9

Site Name: South Brooklyn Marine Terminal  
 Address: 269 37th Street  
 City, ST, ZIP: Brooklyn, NY 11232  
 Client: AECOM  
 EDR Inquiry: 5121817.3  
 Order Date: 12/01/2017  
 Certification # B869-444C-BDE9  
 Copyright 1991



This Certified Sanborn Map combines the following sheets.  
 Outlined areas indicate map sheets within the collection.

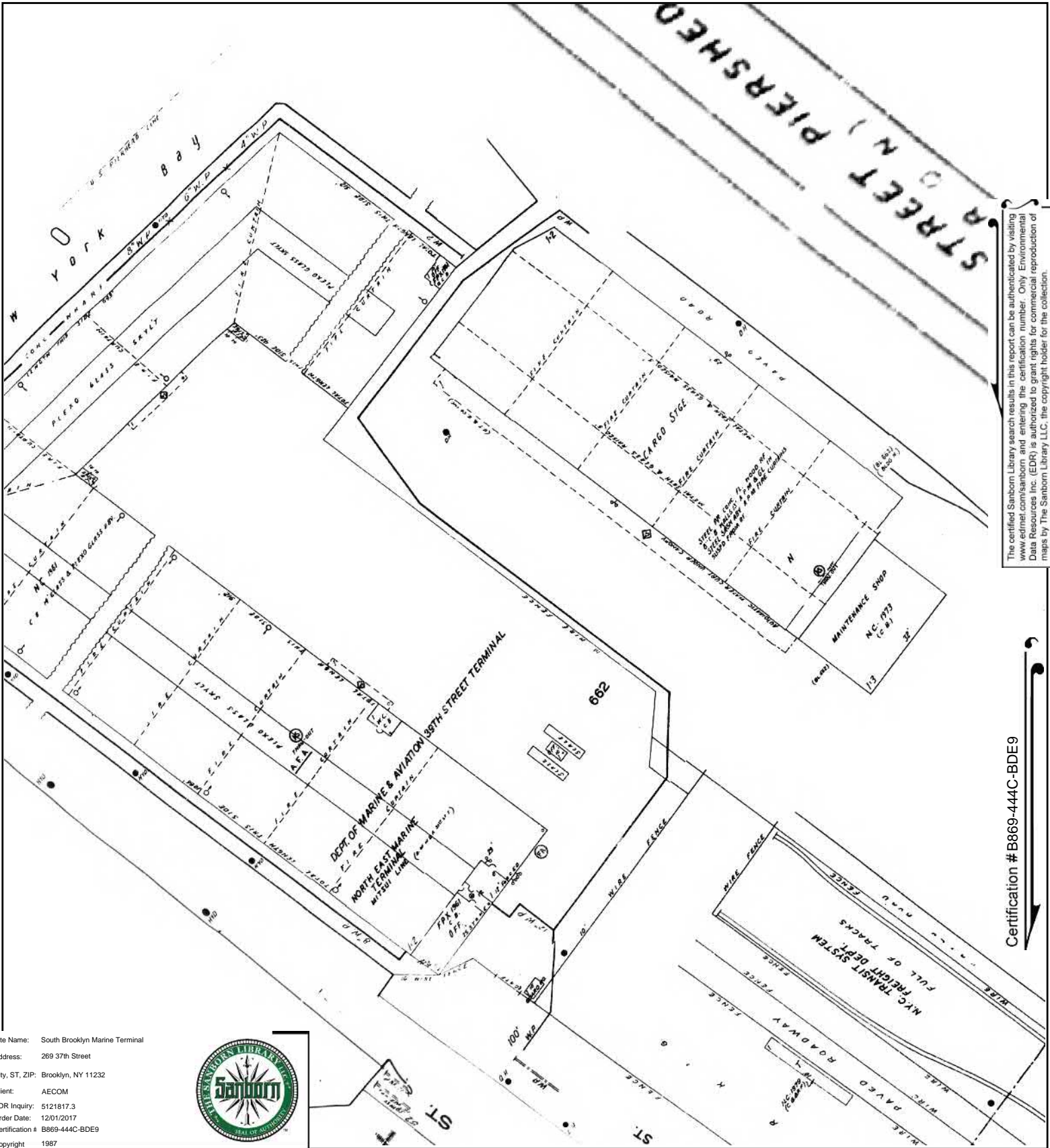


Volume 6, Sheet 9  
 Volume 6, Sheet 7  
 Volume 6, Sheet 5









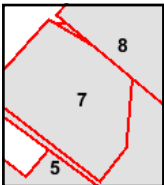
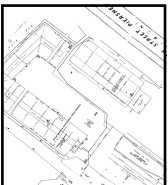
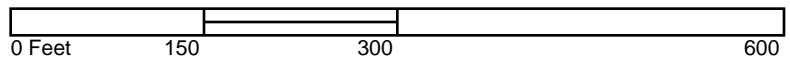
The certified Sanborn Library search results in this report can be authenticated by visiting [www.edr.com/sanborn](http://www.edr.com/sanborn) and entering the certification number. Only Environmental Data Resources Inc. (EDR) is authorized to grant rights for commercial reproduction of maps by The Sanborn Library LLC, the copyright holder for the collection.

Certification # B869-444C-BDE9

Site Name: South Brooklyn Marine Terminal  
 Address: 269 37th Street  
 City, ST, ZIP: Brooklyn, NY 11232  
 Client: AECOM  
 EDR Inquiry: 5121817.3  
 Order Date: 12/01/2017  
 Certification # B869-444C-BDE9  
 Copyright 1987




This Certified Sanborn Map combines the following sheets. Outlined areas indicate map sheets within the collection.



Volume 6, Sheet 8  
 Volume 6, Sheet 7  
 Volume 6, Sheet 5





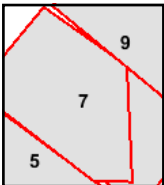
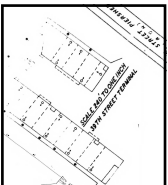
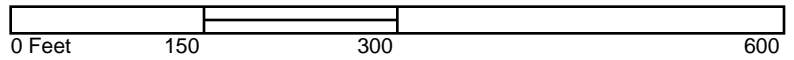
The certified Sanborn Library search results in this report can be authenticated by visiting [www.edr.com/sanborn](http://www.edr.com/sanborn) and entering the certification number. Only Environmental Data Resources Inc. (EDR) is authorized to grant rights for commercial reproduction of maps by The Sanborn Library LLC, the copyright holder for the collection.

Certification # B869-444C-BDE9

Site Name: South Brooklyn Marine Terminal  
 Address: 269 37th Street  
 City, ST, ZIP: Brooklyn, NY 11232  
 Client: AECOM  
 EDR Inquiry: 5121817.3  
 Order Date: 12/01/2017  
 Certification # B869-444C-BDE9  
 Copyright 1985



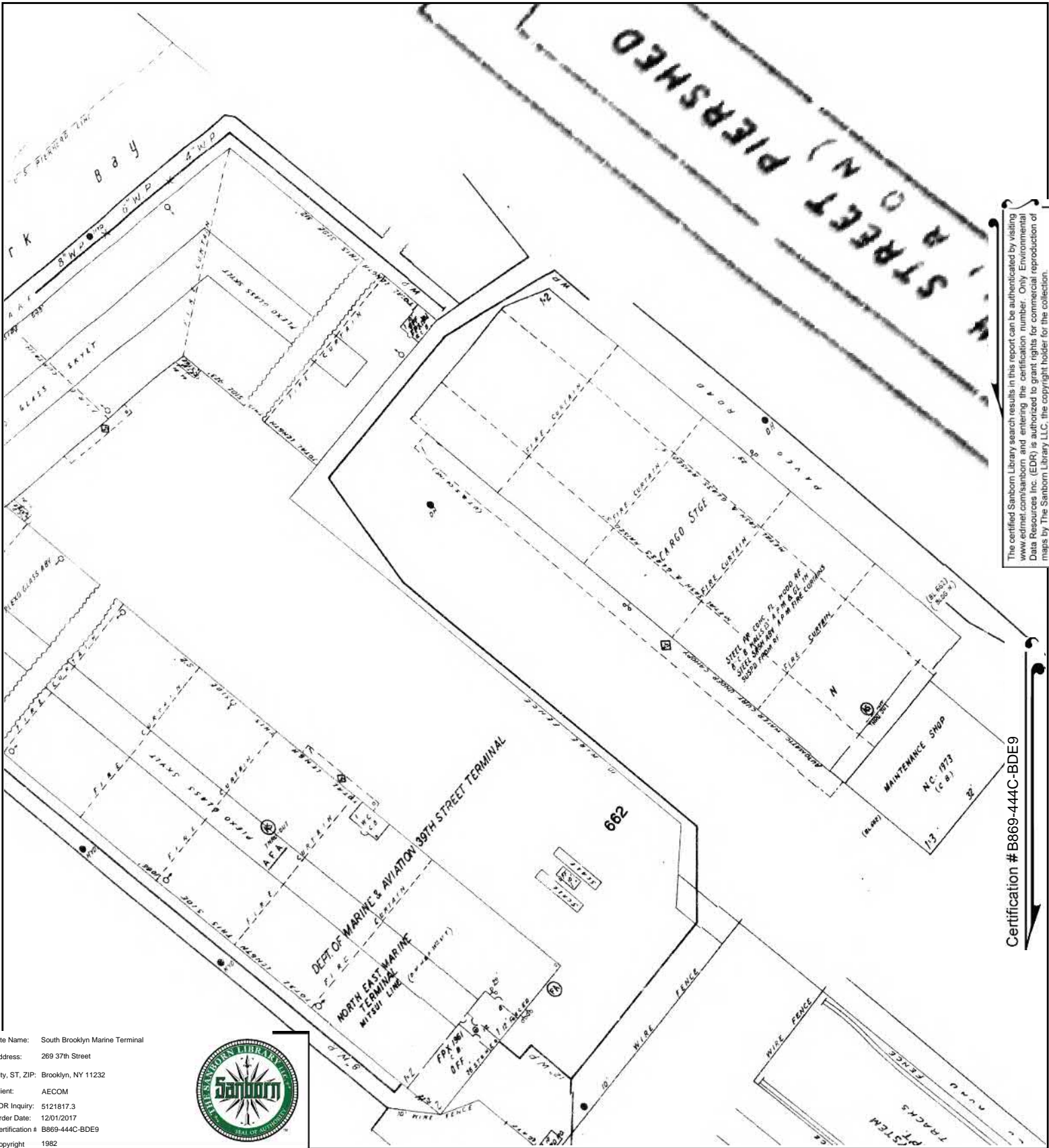
This Certified Sanborn Map combines the following sheets.  
 Outlined areas indicate map sheets within the collection.



Volume 6, Sheet 9  
 Volume 6, Sheet 7  
 Volume 6, Sheet 5







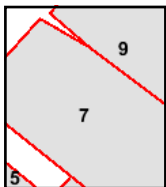
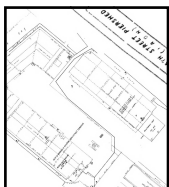
The certified Sanborn Library search results in this report can be authenticated by visiting [www.edr.com/sanborn](http://www.edr.com/sanborn) and entering the certification number. Only Environmental Data Resources Inc. (EDR) is authorized to grant rights for commercial reproduction of maps by The Sanborn Library LLC, the copyright holder for the collection.

Certification # B869-444C-BDE9

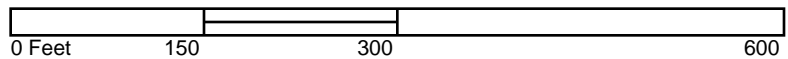
Site Name: South Brooklyn Marine Terminal  
 Address: 269 37th Street  
 City, ST, ZIP: Brooklyn, NY 11232  
 Client: AECOM  
 EDR Inquiry: 5121817.3  
 Order Date: 12/01/2017  
 Certification # B869-444C-BDE9  
 Copyright 1982

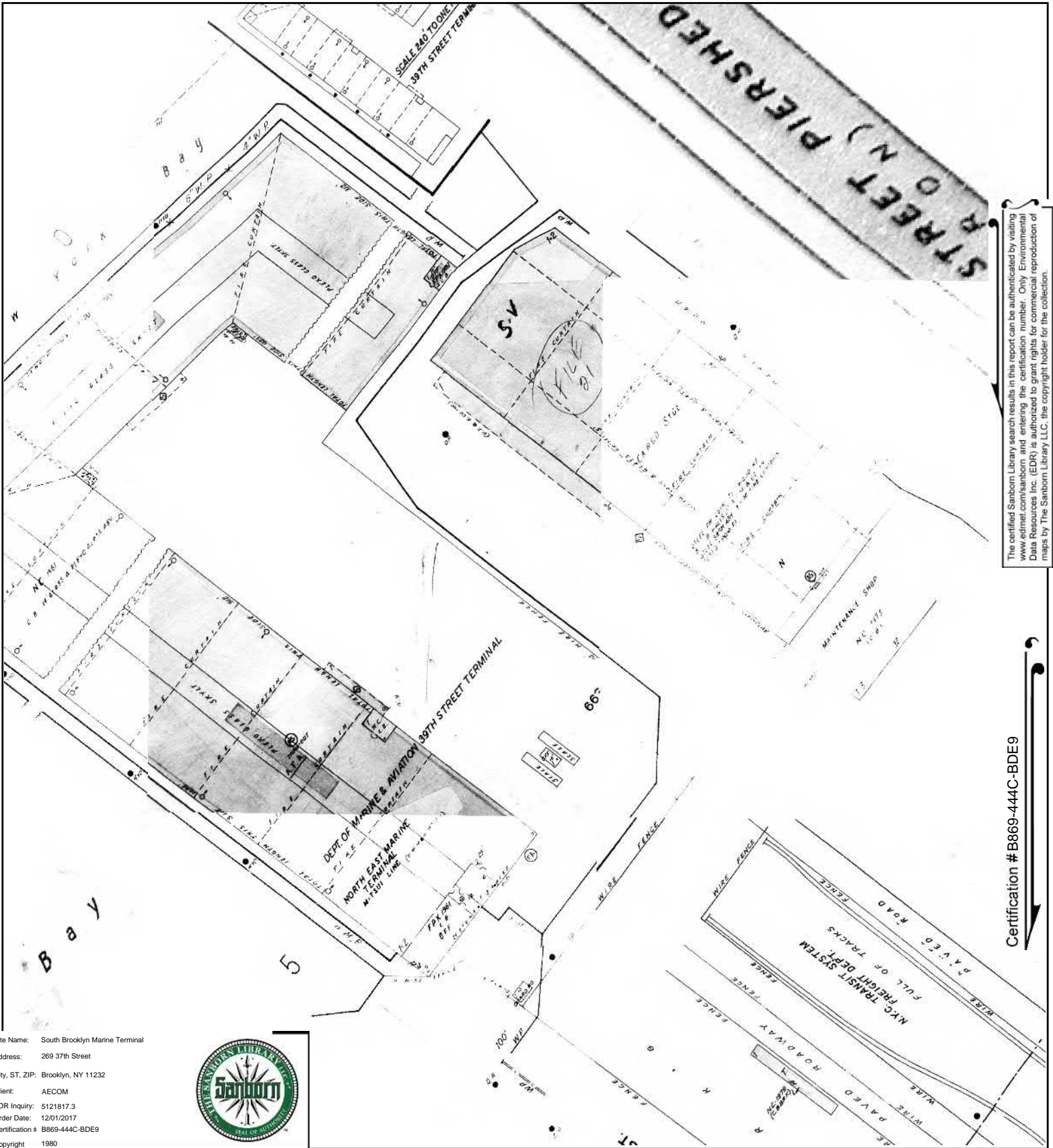


This Certified Sanborn Map combines the following sheets. Outlined areas indicate map sheets within the collection.



Volume 6, Sheet 9  
 Volume 6, Sheet 7  
 Volume 6, Sheet 5





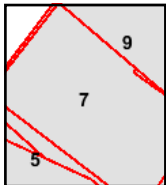
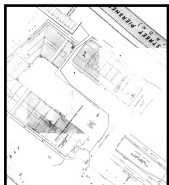
The certified Sanborn Library search results in this report can be authenticated by visiting [www.edr.com/sanborn](http://www.edr.com/sanborn) and entering the certification number. Only Environmental Data Resources Inc. (EDR) is authorized to grant rights for commercial reproduction of maps by The Sanborn Library LLC, the copyright holder for the collection.

Certification # B869-444C-BDE9

Site Name: South Brooklyn Marine Terminal  
 Address: 269 37th Street  
 City, ST, ZIP: Brooklyn, NY 11232  
 Client: AECOM  
 EDR Inquiry: 5121817.3  
 Order Date: 12/01/2017  
 Certification # B869-444C-BDE9  
 Copyright: 1980



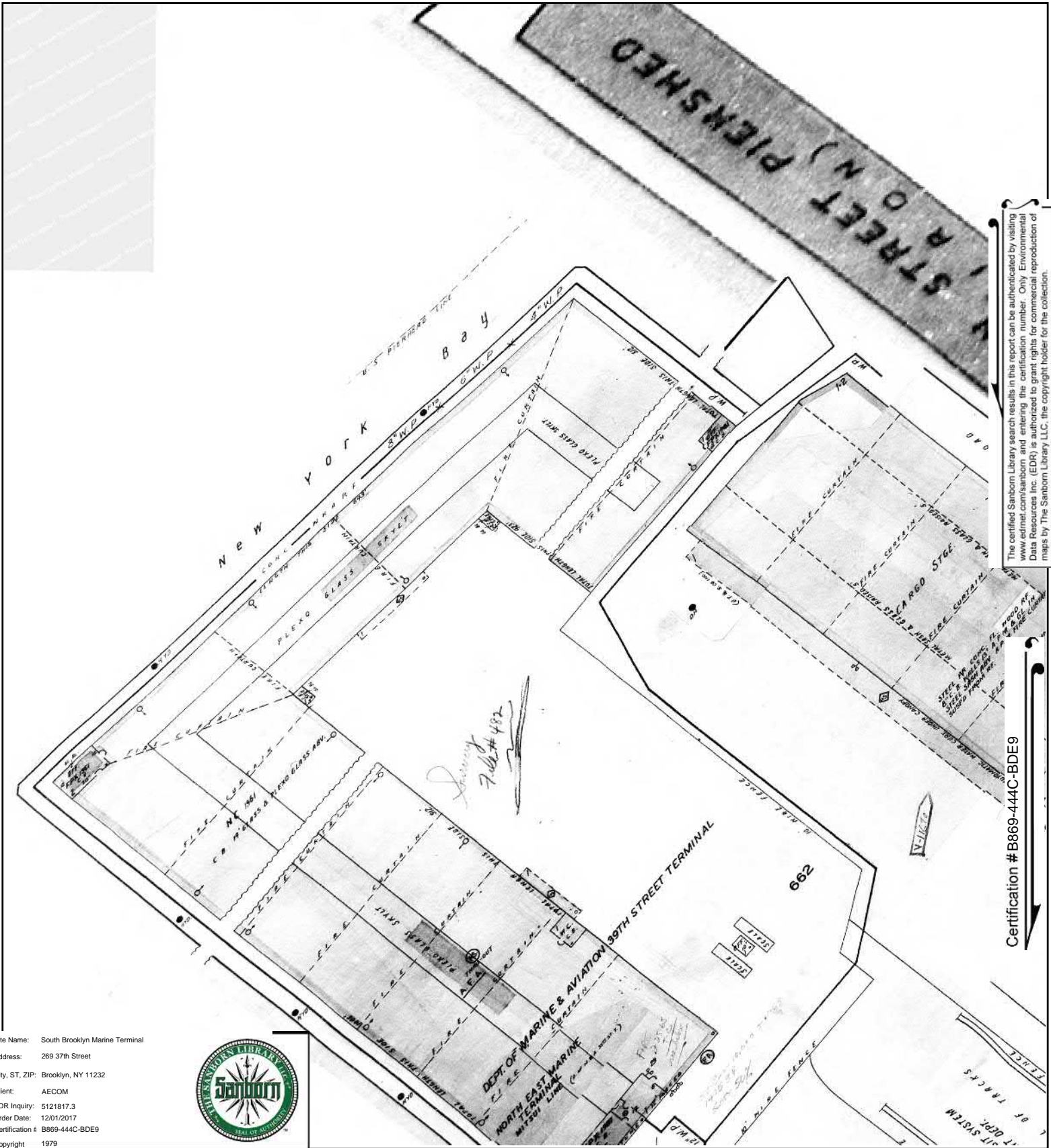
This Certified Sanborn Map combines the following sheets. Outlined areas indicate map sheets within the collection.



- Volume 6, Sheet 9
- Volume 6, Sheet 7
- Volume 6, Sheet 9
- Volume 6, Sheet 7
- Volume 6, Sheet 5







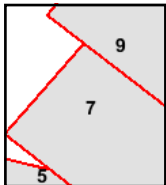
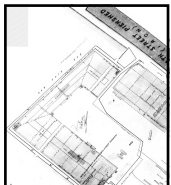
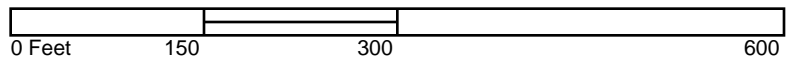
The certified Sanborn Library search results in this report can be authenticated by visiting [www.edr.com/sanborn](http://www.edr.com/sanborn) and entering the certification number. Only Environmental Data Resources Inc. (EDR) is authorized to grant rights for commercial reproduction of maps by The Sanborn Library LLC, the copyright holder for the collection.

Certification # B869-444C-BDE9

Site Name: South Brooklyn Marine Terminal  
 Address: 269 37th Street  
 City, ST, ZIP: Brooklyn, NY 11232  
 Client: AECOM  
 EDR Inquiry: 5121817.3  
 Order Date: 12/01/2017  
 Certification # B869-444C-BDE9  
 Copyright: 1979



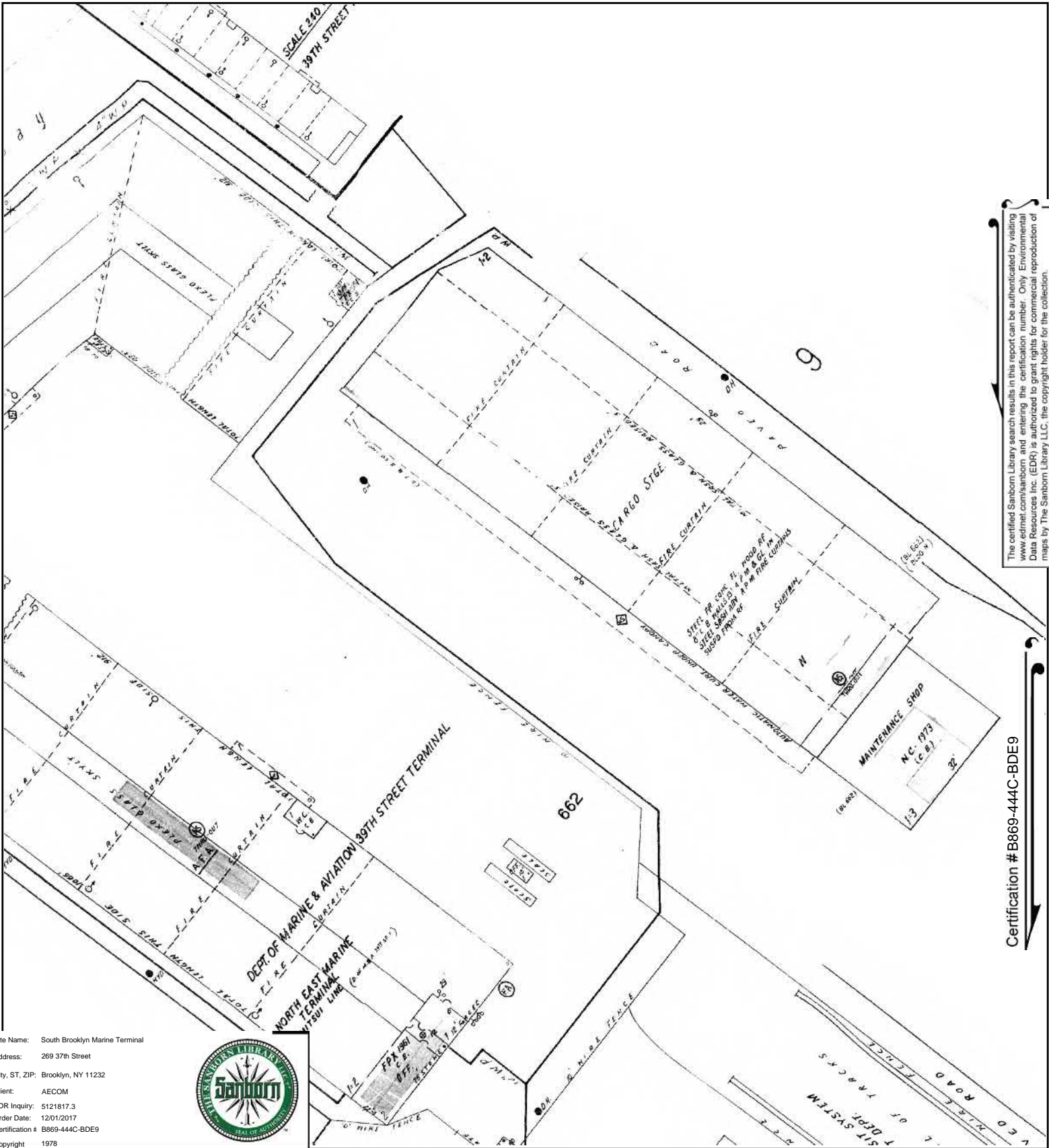
This Certified Sanborn Map combines the following sheets. Outlined areas indicate map sheets within the collection.



Volume 6, Sheet 9  
 Volume 6, Sheet 7







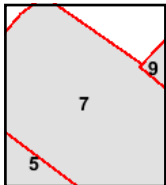
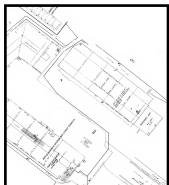
The certified Sanborn Library search results in this report can be authenticated by visiting [www.edr.com/sanborn](http://www.edr.com/sanborn) and entering the certification number. Only Environmental Data Resources Inc. (EDR) is authorized to grant rights for commercial reproduction of maps by The Sanborn Library LLC, the copyright holder for the collection.

Certification # B869-444C-BDE9

Site Name: South Brooklyn Marine Terminal  
 Address: 269 37th Street  
 City, ST, ZIP: Brooklyn, NY 11232  
 Client: AECOM  
 EDR Inquiry: 5121817.3  
 Order Date: 12/01/2017  
 Certification # B869-444C-BDE9  
 Copyright: 1978

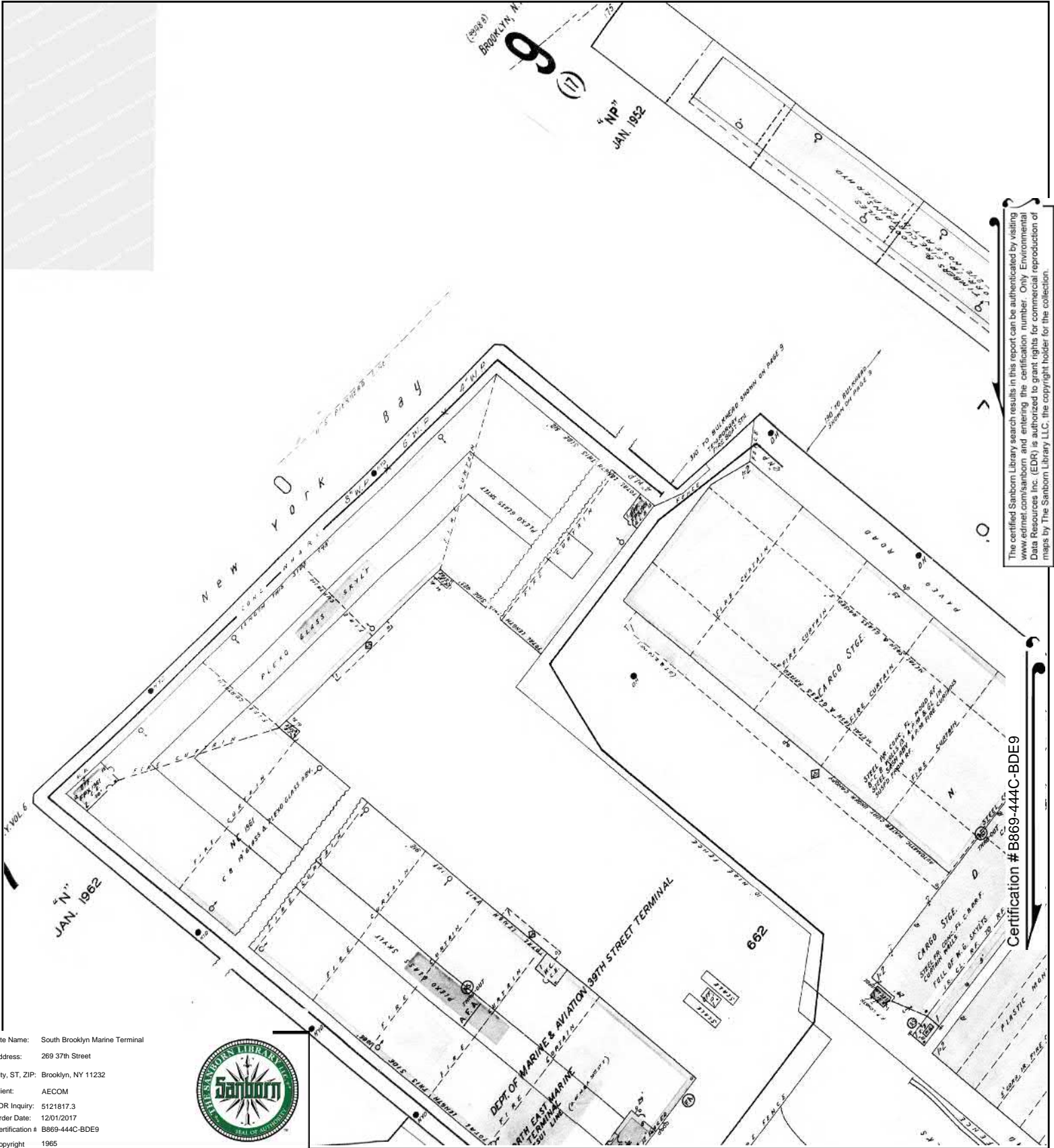


This Certified Sanborn Map combines the following sheets. Outlined areas indicate map sheets within the collection.



Volume 6, Sheet 7  
 Volume 6, Sheet 5





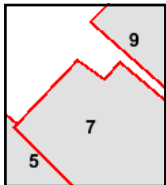
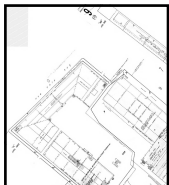
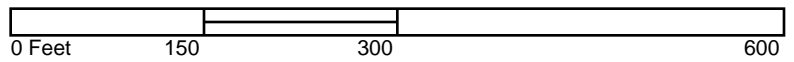
The certified Sanborn Library search results in this report can be authenticated by visiting [www.edr.com/sanborn](http://www.edr.com/sanborn) and entering the certification number. Only Environmental Data Resources Inc. (EDR) is authorized to grant rights for commercial reproduction of maps by The Sanborn Library LLC, the copyright holder for the collection.

Certification # B869-444C-BDE9

Site Name: South Brooklyn Marine Terminal  
 Address: 269 37th Street  
 City, ST, ZIP: Brooklyn, NY 11232  
 Client: AECOM  
 EDR Inquiry: 5121817.3  
 Order Date: 12/01/2017  
 Certification # B869-444C-BDE9  
 Copyright 1965



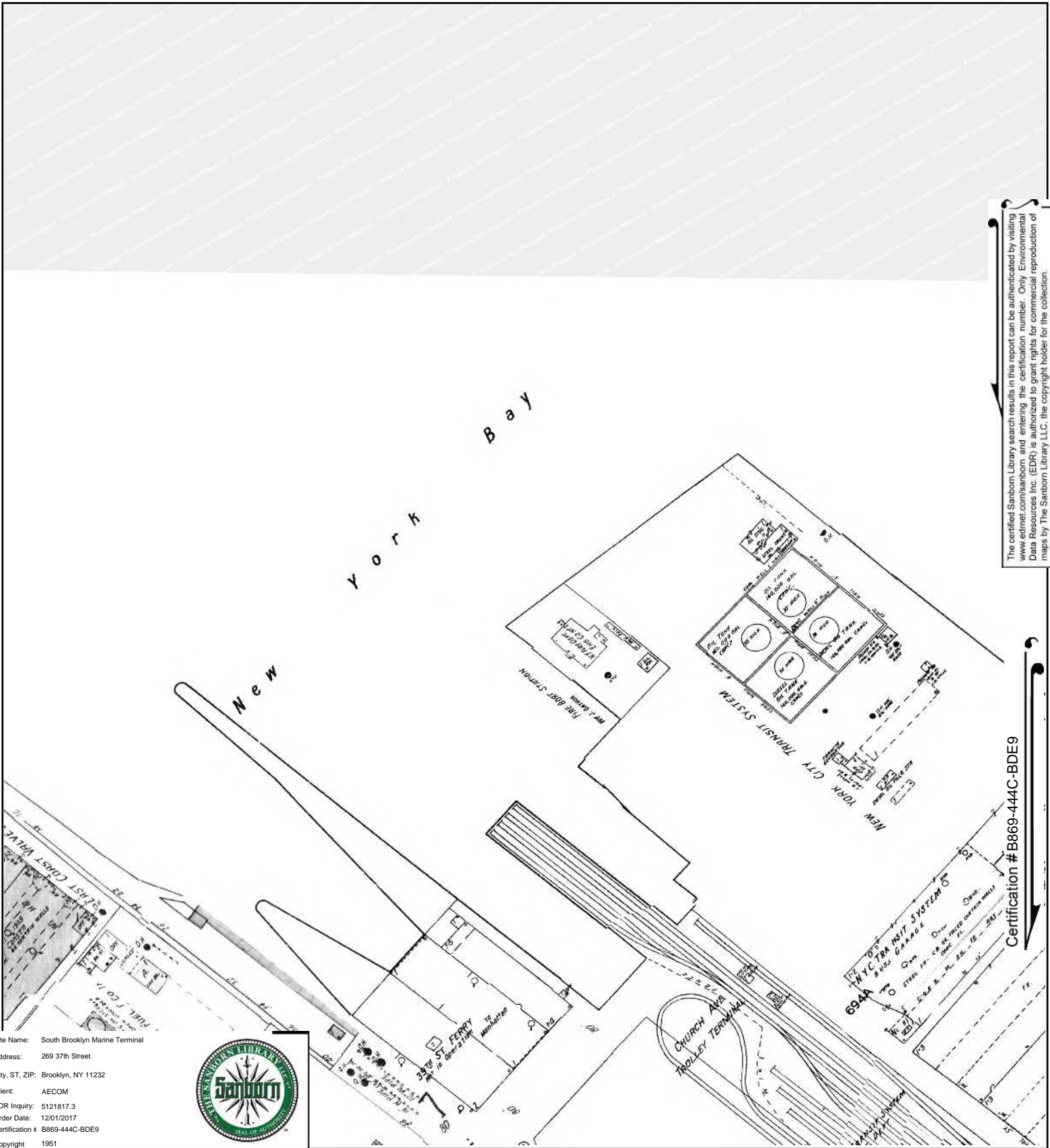
This Certified Sanborn Map combines the following sheets. Outlined areas indicate map sheets within the collection.



Volume 6, Sheet 9  
 Volume 6, Sheet 7  
 Volume 6, Sheet 5







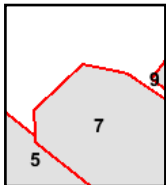
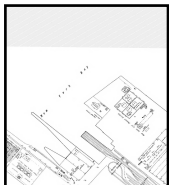
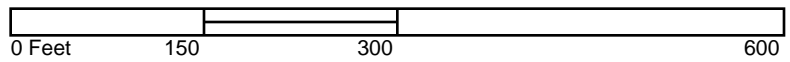
The certified Sanborn Library search results in this report can be authenticated by visiting [www.edrmap.com/sanborn](http://www.edrmap.com/sanborn) and entering the certification number. Only Environmental Data Resources Inc. (EDR) is authorized to grant rights for commercial reproduction of maps by The Sanborn Library LLC, the copyright holder for the collection.

Certification # B869-444C-BDE9

Site Name: South Brooklyn Marine Terminal  
 Address: 269 37th Street  
 City, ST, ZIP: Brooklyn, NY 11232  
 Client: AECOM  
 EDR Inquiry: 5121817.3  
 Order Date: 12/01/2017  
 Certification # B869-444C-BDE9  
 Copyright 1951

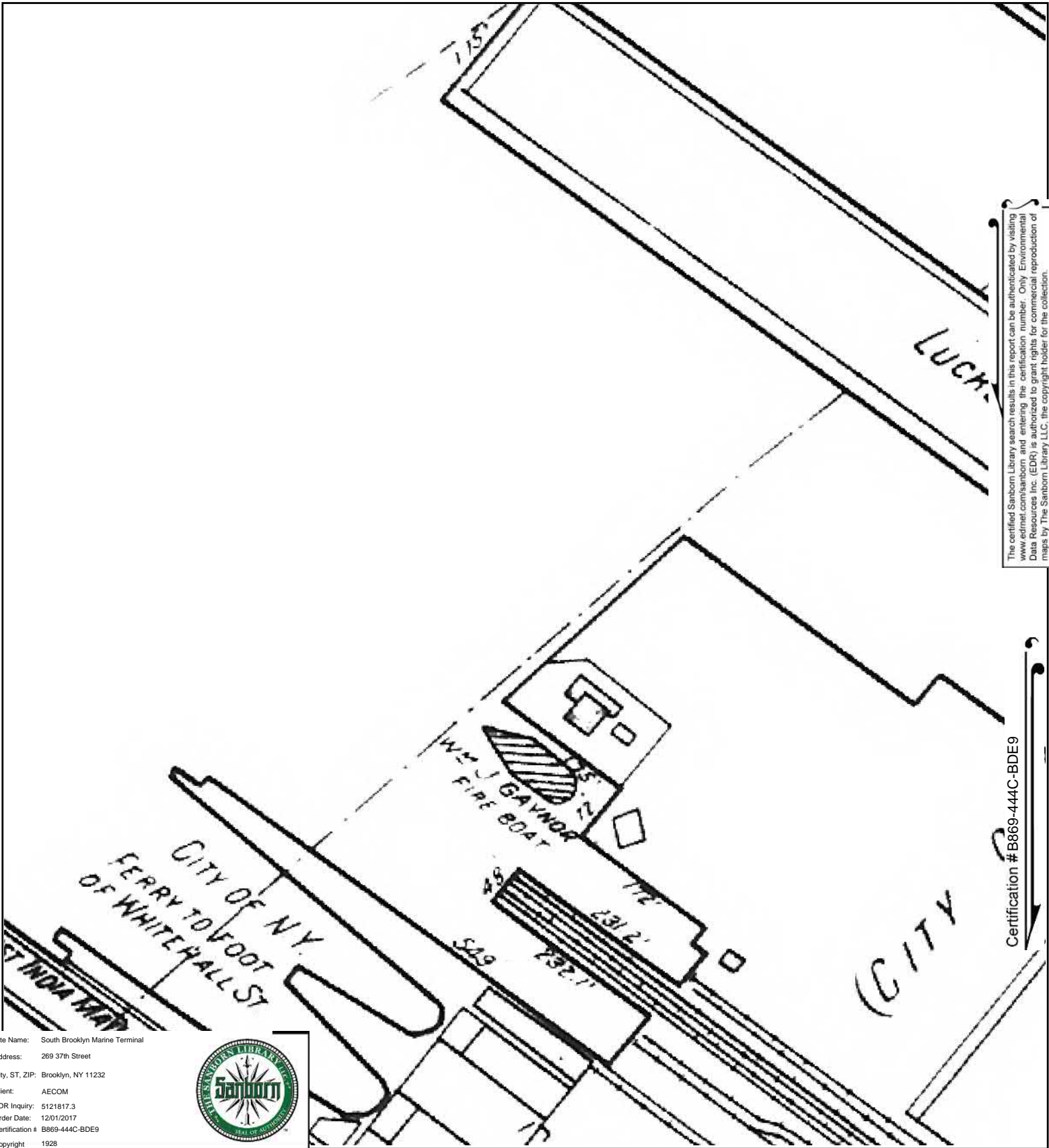


This Certified Sanborn Map combines the following sheets. Outlined areas indicate map sheets within the collection.



Volume 6, Sheet 7  
 Volume 6, Sheet 5


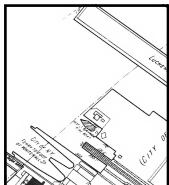
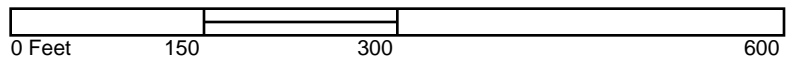




Site Name: South Brooklyn Marine Terminal  
 Address: 269 37th Street  
 City, ST, ZIP: Brooklyn, NY 11232  
 Client: AECOM  
 EDR Inquiry: 5121817.3  
 Order Date: 12/01/2017  
 Certification # B869-444C-BDE9  
 Copyright 1928

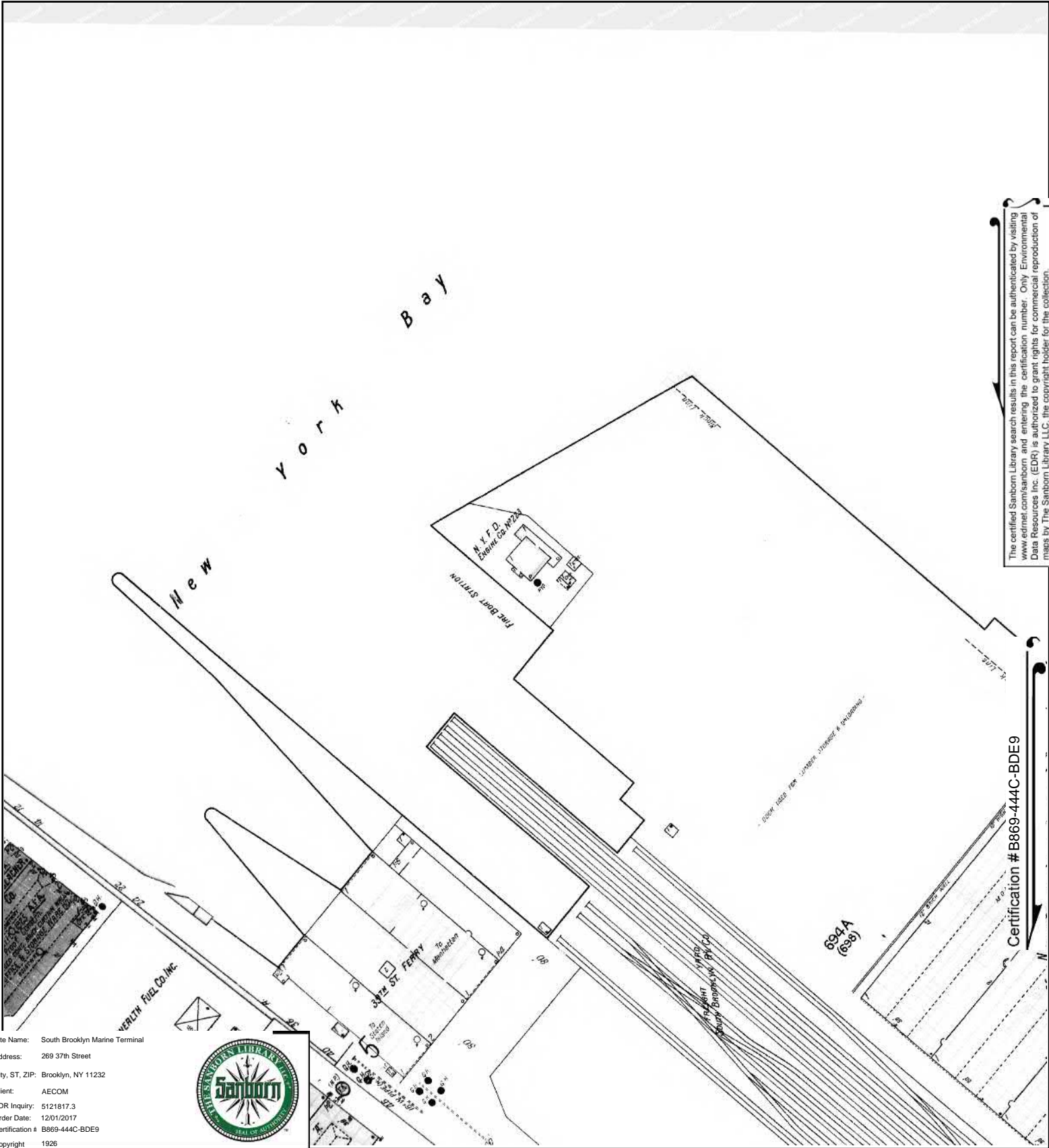


This Certified Sanborn Map combines the following sheets.  
 Outlined areas indicate map sheets within the collection.



Volume Pier Maps, Sheet 51



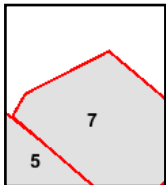
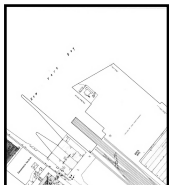
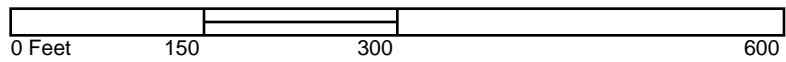


The certified Sanborn Library search results in this report can be authenticated by visiting [www.edr.com/sanborn](http://www.edr.com/sanborn) and entering the certification number. Only Environmental Data Resources Inc. (EDR) is authorized to grant rights for commercial reproduction of maps by The Sanborn Library LLC, the copyright holder for the collection.

Site Name: South Brooklyn Marine Terminal  
 Address: 269 37th Street  
 City, ST, ZIP: Brooklyn, NY 11232  
 Client: AECOM  
 EDR Inquiry: 5121817.3  
 Order Date: 12/01/2017  
 Certification # B869-444C-BDE9  
 Copyright 1926



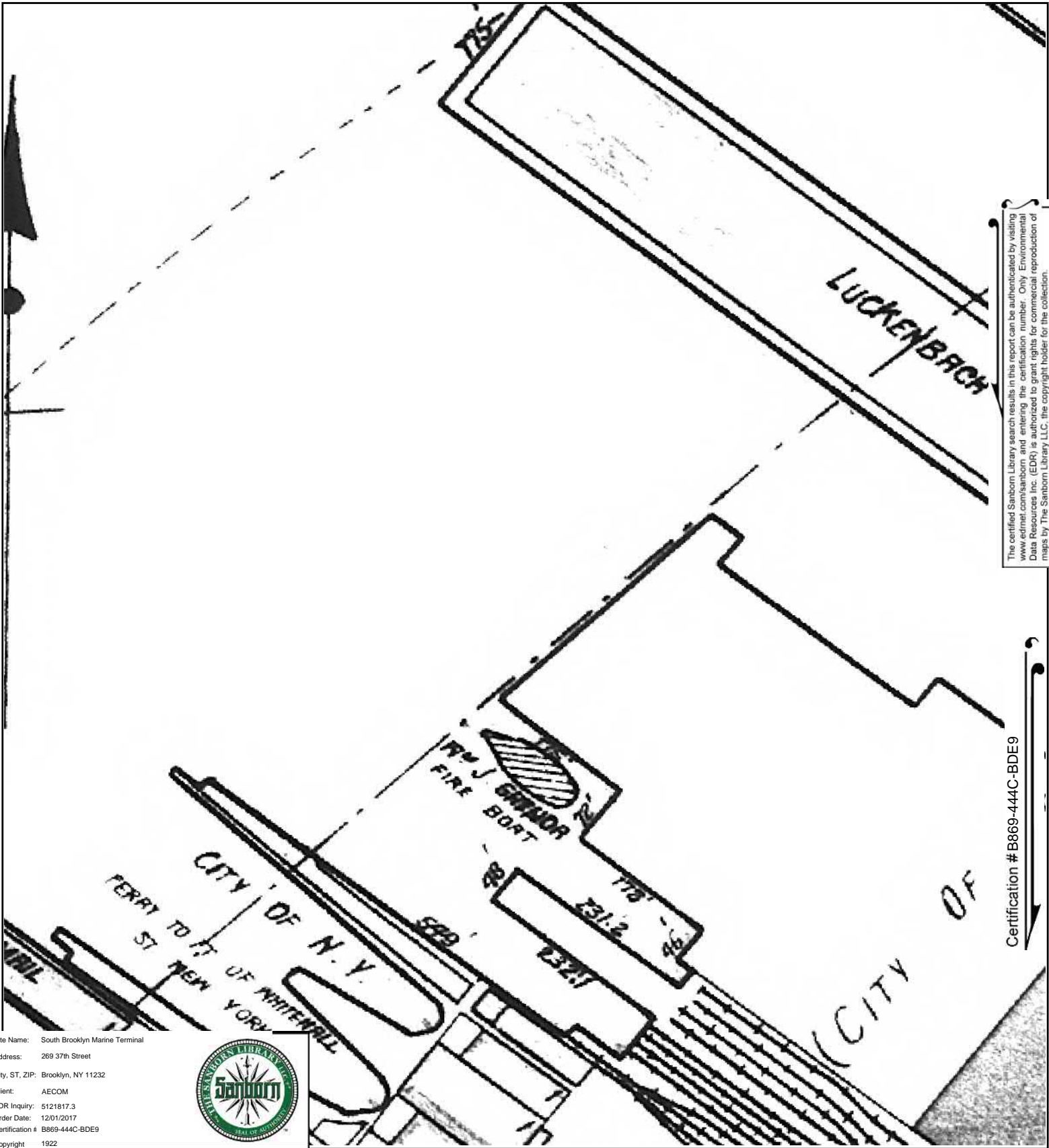
This Certified Sanborn Map combines the following sheets. Outlined areas indicate map sheets within the collection.



Volume 6, Sheet 7  
 Volume 6, Sheet 5







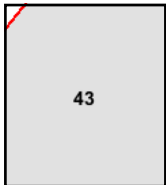
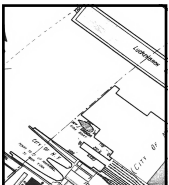
The certified Sanborn Library search results in this report can be authenticated by visiting [www.edr.com/sanborn](http://www.edr.com/sanborn) and entering the certification number. Only Environmental Data Resources Inc. (EDR) is authorized to grant rights for commercial reproduction of maps by The Sanborn Library LLC, the copyright holder for the collection.

Certification # B869-444C-BDE9

Site Name: South Brooklyn Marine Terminal  
 Address: 269 37th Street  
 City, ST, ZIP: Brooklyn, NY 11232  
 Client: AECOM  
 EDR Inquiry: 5121817.3  
 Order Date: 12/01/2017  
 Certification # B869-444C-BDE9  
 Copyright 1922




This Certified Sanborn Map combines the following sheets. Outlined areas indicate map sheets within the collection.



Volume Pier Maps, Sheet 43






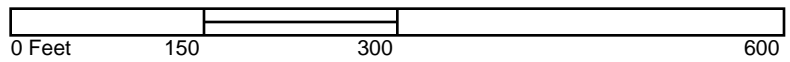
The certified Sanborn Library search results in this report can be authenticated by visiting [www.edrmap.com/sanborn](http://www.edrmap.com/sanborn) and entering the certification number. Only Environmental Data Resources Inc. (EDR) is authorized to grant rights for commercial reproduction of maps by The Sanborn Library LLC, the copyright holder for the collection.

Certification # B869-444C-BDE9

Site Name: South Brooklyn Marine Terminal  
Address: 269 37th Street  
City, ST, ZIP: Brooklyn, NY 11232  
Client: AECOM  
EDR Inquiry: 5121817.3  
Order Date: 12/01/2017  
Certification # B869-444C-BDE9  
Copyright 1921




This Certified Sanborn Map combines the following sheets.  
Outlined areas indicate map sheets within the collection.



Volume Atlas Maps, Sheet b-10





The certified Sanborn Library search results in this report can be authenticated by visiting [www.edrmap.com/sanborn](http://www.edrmap.com/sanborn) and entering the certification number. Only Environmental Data Resources Inc. (EDR) is authorized to grant rights for commercial reproduction of maps by The Sanborn Library LLC, the copyright holder for the collection.



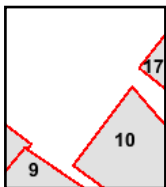

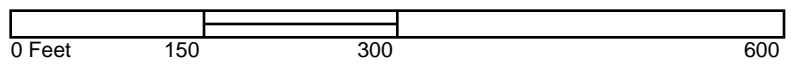
Site Name: South Brooklyn Marine Terminal  
Address: 269 37th Street  
City, ST, ZIP: Brooklyn, NY 11232  
Client: AECOM  
EDR Inquiry: 5121817.3  
Order Date: 12/01/2017  
Certification # B869-444C-BDE9  
Copyright 1906



Brooklyn  
638  
N e w

Certification # B869-444C-BDE9

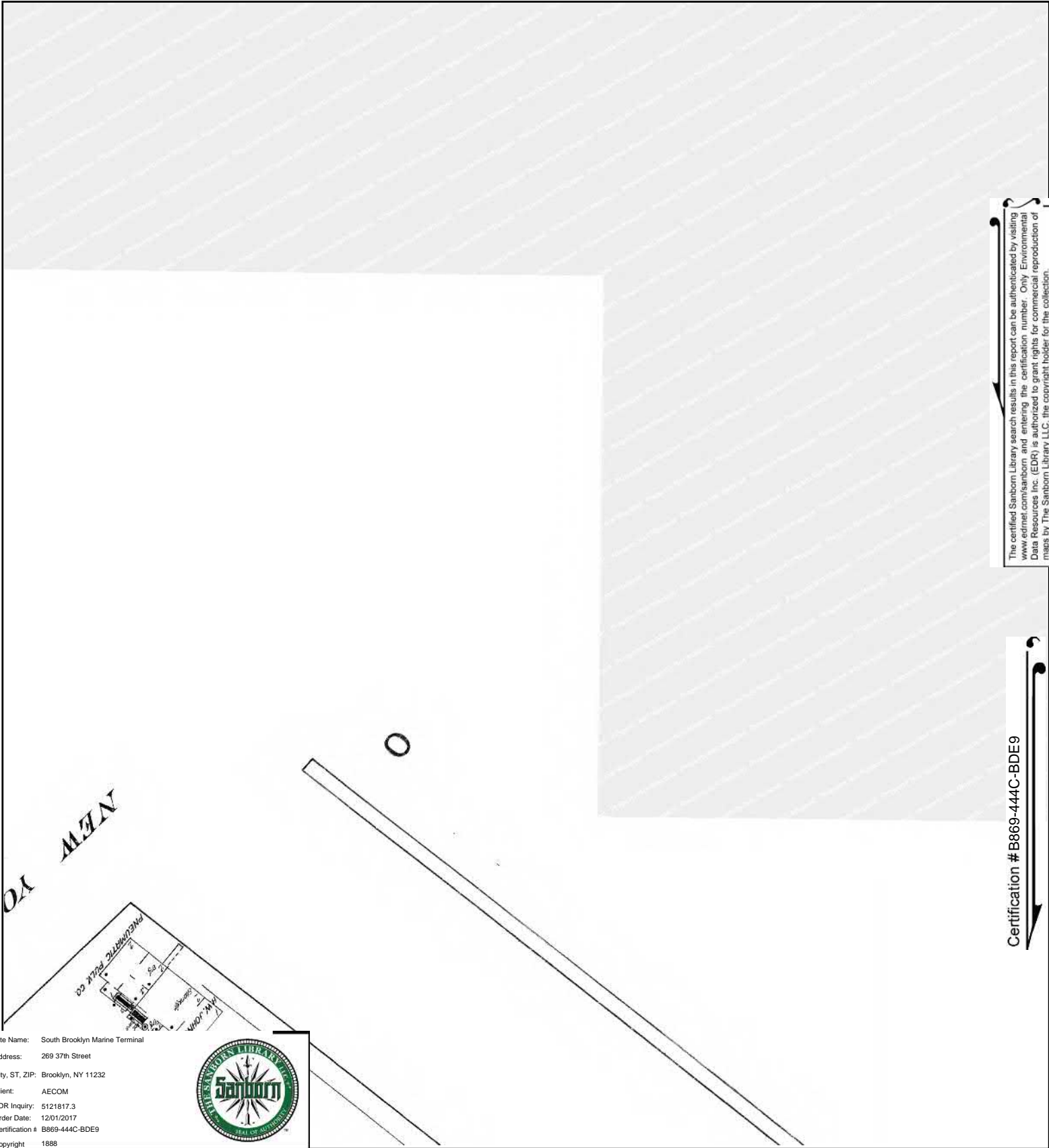
This Certified Sanborn Map combines the following sheets.  
Outlined areas indicate map sheets within the collection.



Volume 6, Sheet 10







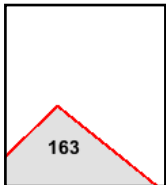
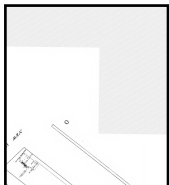
The certified Sanborn Library search results in this report can be authenticated by visiting [www.edrnet.com/sanborn](http://www.edrnet.com/sanborn) and entering the certification number. Only Environmental Data Resources Inc. (EDR) is authorized to grant rights for commercial reproduction of maps by The Sanborn Library LLC, the copyright holder for the collection.

Certification # B869-444C-BDE9

Site Name: South Brooklyn Marine Terminal  
 Address: 269 37th Street  
 City, ST, ZIP: Brooklyn, NY 11232  
 Client: AECOM  
 EDR Inquiry: 5121817.3  
 Order Date: 12/01/2017  
 Certification # B869-444C-BDE9  
 Copyright 1888



This Certified Sanborn Map combines the following sheets. Outlined areas indicate map sheets within the collection.



Volume 6, Sheet 163



South Brooklyn Marine Terminal

269 37th Street

Brooklyn, NY 11232

Inquiry Number: 5121817.3

December 01, 2017

## Certified Sanborn® Map Report



6 Armstrong Road, 4th floor  
Shelton, CT 06484  
Toll Free: 800.352.0050  
[www.edrnet.com](http://www.edrnet.com)

# Certified Sanborn® Map Report

12/01/17

**Site Name:**

South Brooklyn Marine Terminal  
269 37th Street  
Brooklyn, NY 11232  
EDR Inquiry # 5121817.3

**Client Name:**

AECOM  
125 Broad St  
New York, NY 10004-0000  
Contact: Nelson J. Abrams



The Sanborn Library has been searched by EDR and maps covering the target property location as provided by AECOM were identified for the years listed below. The Sanborn Library is the largest, most complete collection of fire insurance maps. The collection includes maps from Sanborn, Bromley, Perris & Browne, Hopkins, Barlow, and others. Only Environmental Data Resources Inc. (EDR) is authorized to grant rights for commercial reproduction of maps by the Sanborn Library LLC, the copyright holder for the collection. Results can be authenticated by visiting [www.edrnet.com/sanborn](http://www.edrnet.com/sanborn).

The Sanborn Library is continually enhanced with newly identified map archives. This report accesses all maps in the collection as of the day this report was generated.

**Certified Sanborn Results:**

**Certification #** B869-444C-BDE9  
**PO #** 60558675  
**Project** South Brooklyn Marine Terminal

**Maps Provided:**

|      |      |      |      |
|------|------|------|------|
| 2007 | 1994 | 1980 | 1906 |
| 2006 | 1993 | 1979 | 1888 |
| 2005 | 1992 | 1978 |      |
| 2004 | 1991 | 1965 |      |
| 2003 | 1988 | 1951 |      |
| 2002 | 1987 | 1928 |      |
| 2001 | 1985 | 1926 |      |
| 1995 | 1982 | 1922 |      |



Sanborn® Library search results

Certification #: B869-444C-BDE9

The Sanborn Library includes more than 1.2 million fire insurance maps from Sanborn, Bromley, Perris & Browne, Hopkins, Barlow and others which track historical property usage in approximately 12,000 American cities and towns. Collections searched:

- Library of Congress
- University Publications of America
- EDR Private Collection

*The Sanborn Library LLC Since 1866™*

**Limited Permission To Make Copies**

AECOM (the client) is permitted to make up to FIVE photocopies of this Sanborn Map transmittal and each fire insurance map accompanying this report solely for the limited use of its customer. No one other than the client is authorized to make copies. Upon request made directly to an EDR Account Executive, the client may be permitted to make a limited number of additional photocopies. This permission is conditioned upon compliance by the client, its customer and their agents with EDR's copyright policy; a copy of which is available upon request.

**Disclaimer - Copyright and Trademark Notice**

This Report contains certain information obtained from a variety of public and other sources reasonably available to Environmental Data Resources, Inc. It cannot be concluded from this Report that coverage information for the target and surrounding properties does not exist from other sources. NO WARRANTY EXPRESSED OR IMPLIED, IS MADE WHATSOEVER IN CONNECTION WITH THIS REPORT. ENVIRONMENTAL DATA RESOURCES, INC. SPECIFICALLY DISCLAIMS THE MAKING OF ANY SUCH WARRANTIES, INCLUDING WITHOUT LIMITATION, MERCHANTABILITY OR FITNESS FOR A PARTICULAR USE OR PURPOSE. ALL RISK IS ASSUMED BY THE USER. IN NO EVENT SHALL ENVIRONMENTAL DATA RESOURCES, INC. BE LIABLE TO ANYONE, WHETHER ARISING OUT OF ERRORS OR OMISSIONS, NEGLIGENCE, ACCIDENT OR ANY OTHER CAUSE, FOR ANY LOSS OF DAMAGE, INCLUDING, WITHOUT LIMITATION, SPECIAL, INCIDENTAL, CONSEQUENTIAL, OR EXEMPLARY DAMAGES. ANY LIABILITY ON THE PART OF ENVIRONMENTAL DATA RESOURCES, INC. IS STRICTLY LIMITED TO A REFUND OF THE AMOUNT PAID FOR THIS REPORT. Purchaser accepts this Report "AS IS". Any analyses, estimates, ratings, environmental risk levels or risk codes provided in this Report are provided for illustrative purposes only, and are not intended to provide, nor should they be interpreted as providing any facts regarding, or prediction or forecast of, any environmental risk for any property. Only a Phase I Environmental Site Assessment performed by an environmental professional can provide information regarding the environmental risk for any property. Additionally, the information provided in this Report is not to be construed as legal advice. Copyright 2017 by Environmental Data Resources, Inc. All rights reserved. Reproduction in any media or format, in whole or in part, of any report or map of Environmental Data Resources, Inc., or its affiliates, is prohibited without prior written permission.

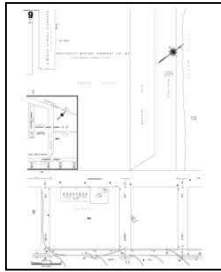
EDR and its logos (including Sanborn and Sanborn Map) are trademarks of Environmental Data Resources, Inc. or its affiliates. All other trademarks used herein are the property of their respective owners.

## Sanborn Sheet Key


This Certified Sanborn Map Report is based upon the following Sanborn Fire Insurance map sheets.



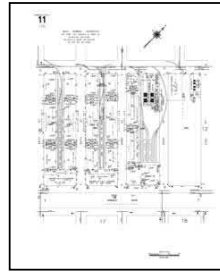
### 2007 Source Sheets



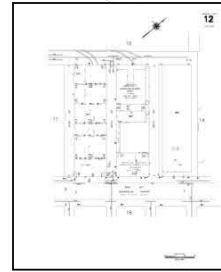
Volume 6, Sheet 9  
2007



Volume 6, Sheet 10  
2007

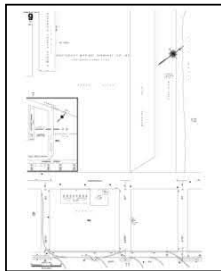


Volume 6, Sheet 11  
2007




Volume 6, Sheet 12  
2007

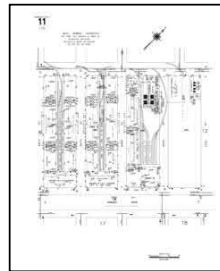
### 2006 Source Sheets



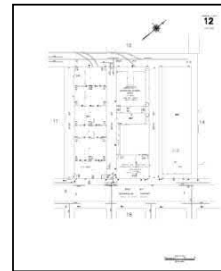
Volume 6, Sheet 9  
2006



Volume 6, Sheet 10  
2006

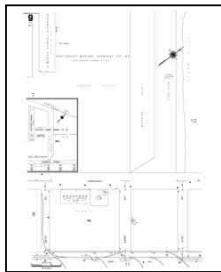


Volume 6, Sheet 11  
2006




Volume 6, Sheet 12  
2006

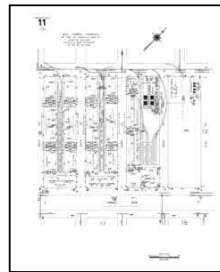
### 2005 Source Sheets



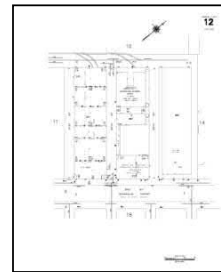
Volume 6, Sheet 9  
2005



Volume 6, Sheet 10  
2005

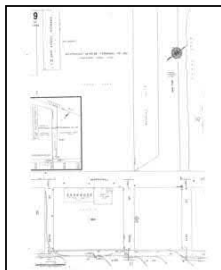


Volume 6, Sheet 11  
2005

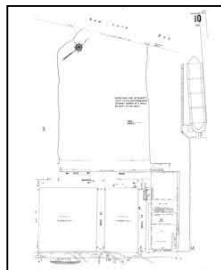


Volume 6, Sheet 12  
2005

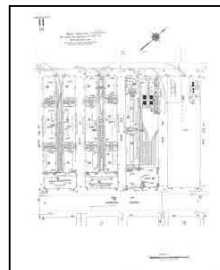
### 2004 Source Sheets



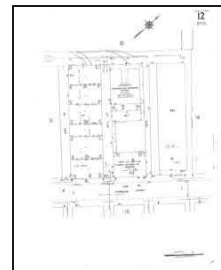
Volume 6, Sheet 9  
2004



Volume 6, Sheet 10  
2004



Volume 6, Sheet 11  
2004



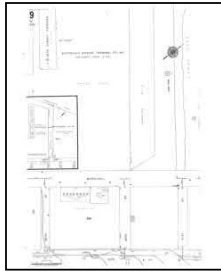
Volume 6, Sheet 12  
2004

## Sanborn Sheet Key

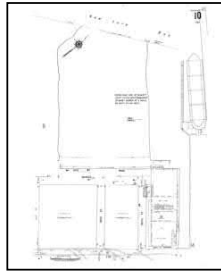
This Certified Sanborn Map Report is based upon the following Sanborn Fire Insurance map sheets.



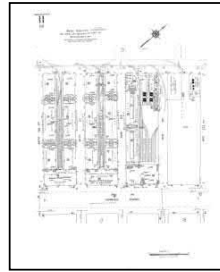
### 2003 Source Sheets



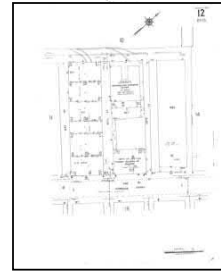
Volume 6, Sheet 9  
2003



Volume 6, Sheet 10  
2003

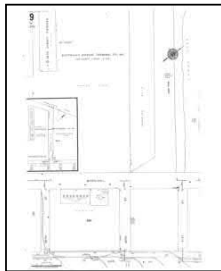


Volume 6, Sheet 11  
2003

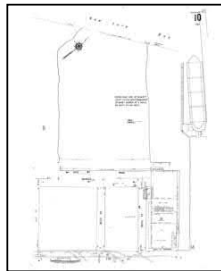


Volume 6, Sheet 12  
2003

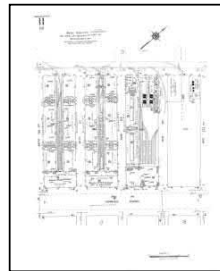
### 2002 Source Sheets



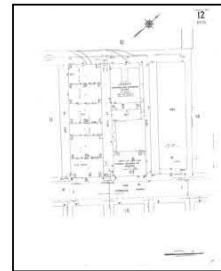
Volume 6, Sheet 9  
2002



Volume 6, Sheet 10  
2002

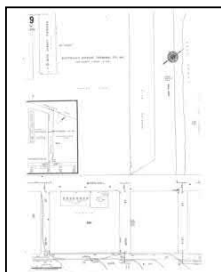


Volume 6, Sheet 11  
2002

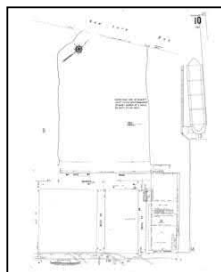


Volume 6, Sheet 12  
2002

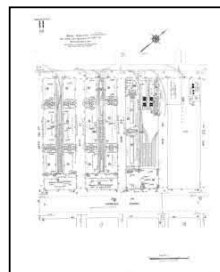
### 2001 Source Sheets



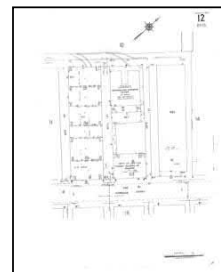
Volume 6, Sheet 9  
2001



Volume 6, Sheet 10  
2001

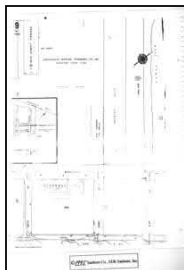


Volume 6, Sheet 11  
2001




Volume 6, Sheet 12  
2001


### 1995 Source Sheets



Volume 6, Sheet 9  
1995



Volume 6, Sheet 10  
1995



Volume 6, Sheet 11  
1995



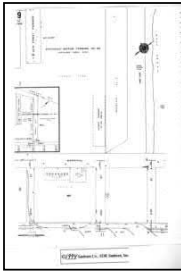
Volume 6, Sheet 12  
1995

## Sanborn Sheet Key

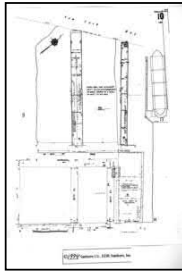
This Certified Sanborn Map Report is based upon the following Sanborn Fire Insurance map sheets.




### 1994 Source Sheets



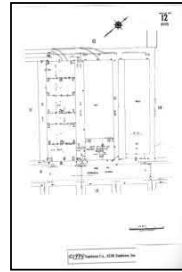
Volume 6, Sheet 9  
1994



Volume 6, Sheet 10  
1994

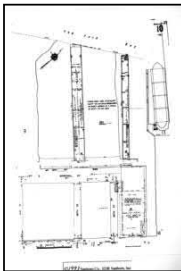


Volume 6, Sheet 11  
1994

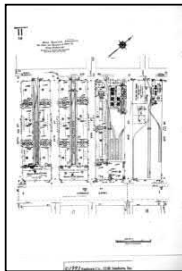


Volume 6, Sheet 12  
1994

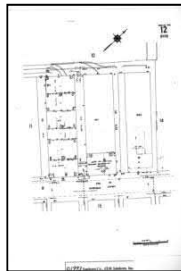
### 1993 Source Sheets



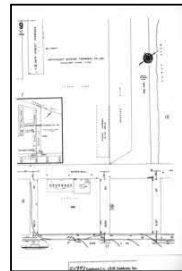
Volume 6, Sheet 10  
1993



Volume 6, Sheet 11  
1993

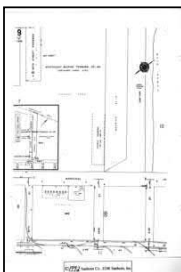


Volume 6, Sheet 12  
1993

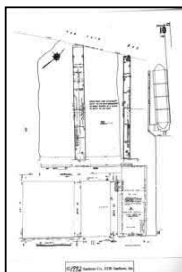


Volume 6, Sheet 9  
1993

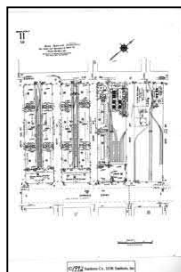
### 1992 Source Sheets



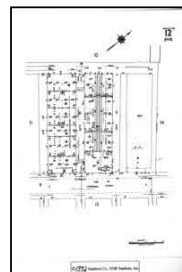
Volume 6, Sheet 9  
1992



Volume 6, Sheet 10  
1992




Volume 6, Sheet 11  
1992

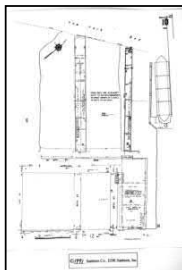


Volume 6, Sheet 12  
1992


### 1991 Source Sheets




Volume 6, Sheet 9  
1991



Volume 6, Sheet 10  
1991



Volume 6, Sheet 11  
1991



Volume 6, Sheet 12  
1991

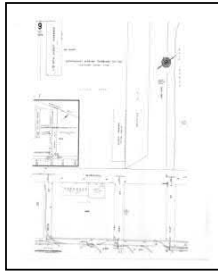


## Sanborn Sheet Key


This Certified Sanborn Map Report is based upon the following Sanborn Fire Insurance map sheets.



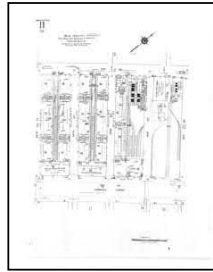
### 1988 Source Sheets



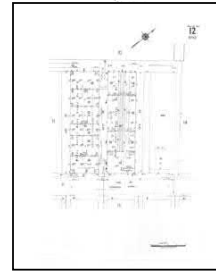
Volume 6, Sheet 8  
1988



Volume 6, Sheet 10  
1988

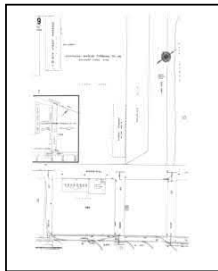


Volume 6, Sheet 11  
1988

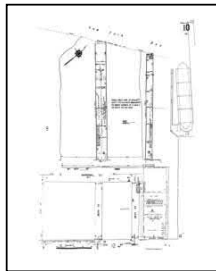


Volume 6, Sheet 12  
1988


### 1987 Source Sheets



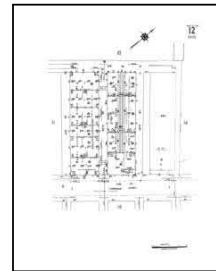
Volume 6, Sheet 8  
1987



Volume 6, Sheet 10  
1987

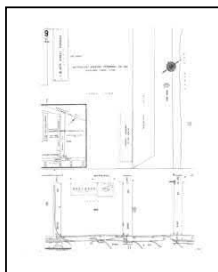


Volume 6, Sheet 11  
1987

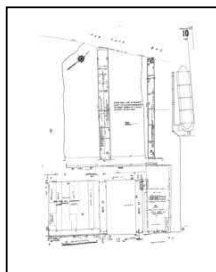


Volume 6, Sheet 12  
1987


### 1985 Source Sheets



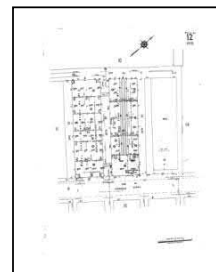
Volume 6, Sheet 9  
1985



Volume 6, Sheet 10  
1985




Volume 6, Sheet 11  
1985




Volume 6, Sheet 12  
1985


### 1982 Source Sheets



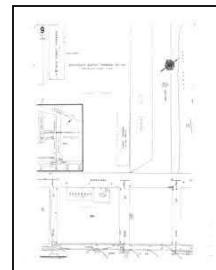
Volume 6, Sheet 10  
1982



Volume 6, Sheet 11  
1982



Volume 6, Sheet 12  
1982




Volume 6, Sheet 9  
1982

## Sanborn Sheet Key

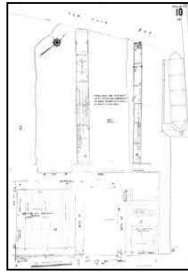
This Certified Sanborn Map Report is based upon the following Sanborn Fire Insurance map sheets.




### 1980 Source Sheets



Volume 6, Sheet 9  
1980



Volume 6, Sheet 10  
1980



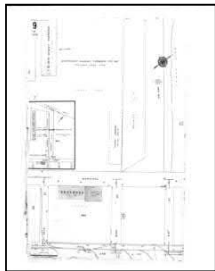
Volume 6, Sheet 11  
1980




Volume 6, Sheet 12  
1980




Volume 6, Sheet 12  
1980




Volume 6, Sheet 9  
1980



Volume 6, Sheet 10  
1980




Volume 6, Sheet 11  
1980




Volume 6, Sheet 12  
1980


### 1979 Source Sheets




Volume 6, Sheet 9  
1979



Volume 6, Sheet 10  
1979



Volume 6, Sheet 11  
1979

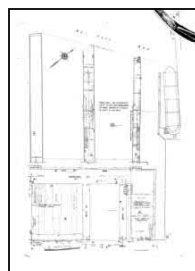


Volume 6, Sheet 12  
1979


### 1978 Source Sheets




Volume 6, Sheet 9  
1978



Volume 6, Sheet 10  
1978



Volume 6, Sheet 11  
1978



Volume 6, Sheet 12  
1978




## Sanborn Sheet Key

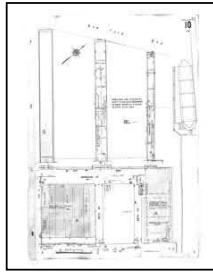
This Certified Sanborn Map Report is based upon the following Sanborn Fire Insurance map sheets.




### 1965 Source Sheets




Volume 6, Sheet 9  
1965



Volume 6, Sheet 10  
1965




Volume 6, Sheet 11  
1965

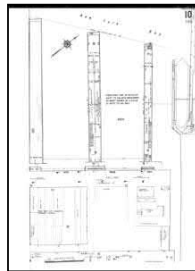


Volume 6, Sheet 12  
1965

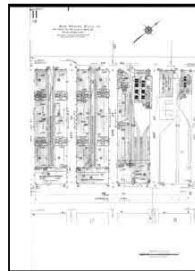
### 1951 Source Sheets



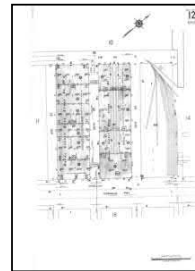
Volume 6, Sheet 9  
1951



Volume 6, Sheet 10  
1951




Volume 6, Sheet 11  
1951

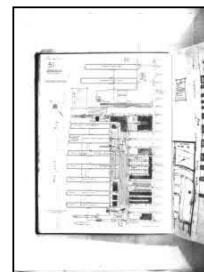


Volume 6, Sheet 12  
1951

### 1928 Source Sheets




Volume Pier Maps, Sheet 50  
1928




Volume Pier Maps, Sheet 51  
1928


### 1926 Source Sheets



Volume 6, Sheet 12  
1926



Volume 6, Sheet 10  
1926



Volume 6, Sheet 11  
1926

## Sanborn Sheet Key

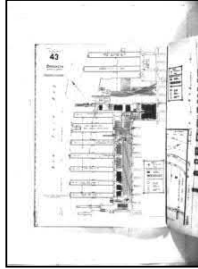
This Certified Sanborn Map Report is based upon the following Sanborn Fire Insurance map sheets.



### 1922 Source Sheets

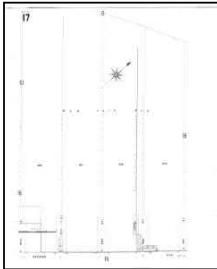


Volume Pier Maps, Sheet 42  
1922




Volume Pier Maps, Sheet 43  
1922

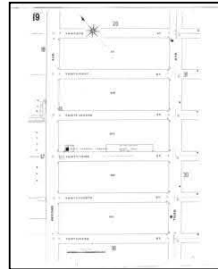
### 1906 Source Sheets



Volume 6, Sheet 17  
1906

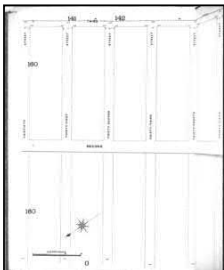


Volume 6, Sheet 18  
1906

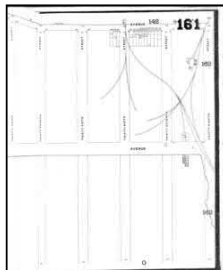


Volume 6, Sheet 19  
1906

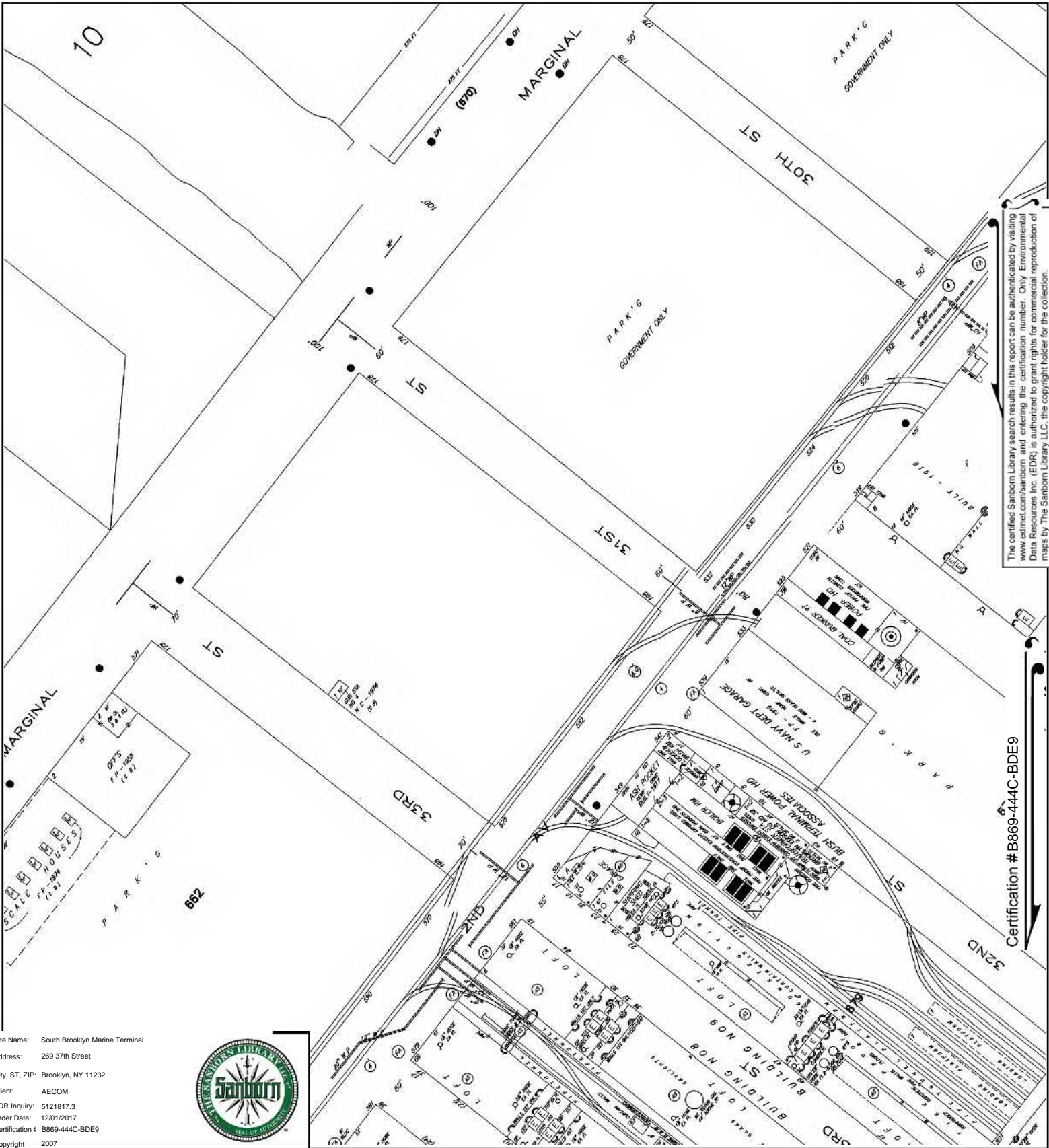
### 1888 Source Sheets



Volume 6, Sheet 161  
1888



Volume 6, Sheet 161  
1888

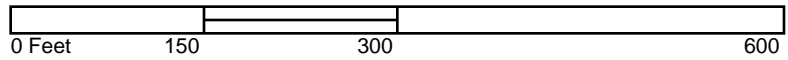


The certified Sanborn Library search results in this report can be authenticated by visiting [www.edr.com/sanborn](http://www.edr.com/sanborn) and entering the certification number. Only Environmental Data Resources Inc. (EDR) is authorized to grant rights for commercial reproduction of maps by The Sanborn Library LLC, the copyright holder for the collection.

Site Name: South Brooklyn Marine Terminal  
 Address: 269 37th Street  
 City, ST, ZIP: Brooklyn, NY 11232  
 Client: AECOM  
 EDR Inquiry: 5121817.3  
 Order Date: 12/01/2017  
 Certification # B869-444C-BDE9  
 Copyright: 2007



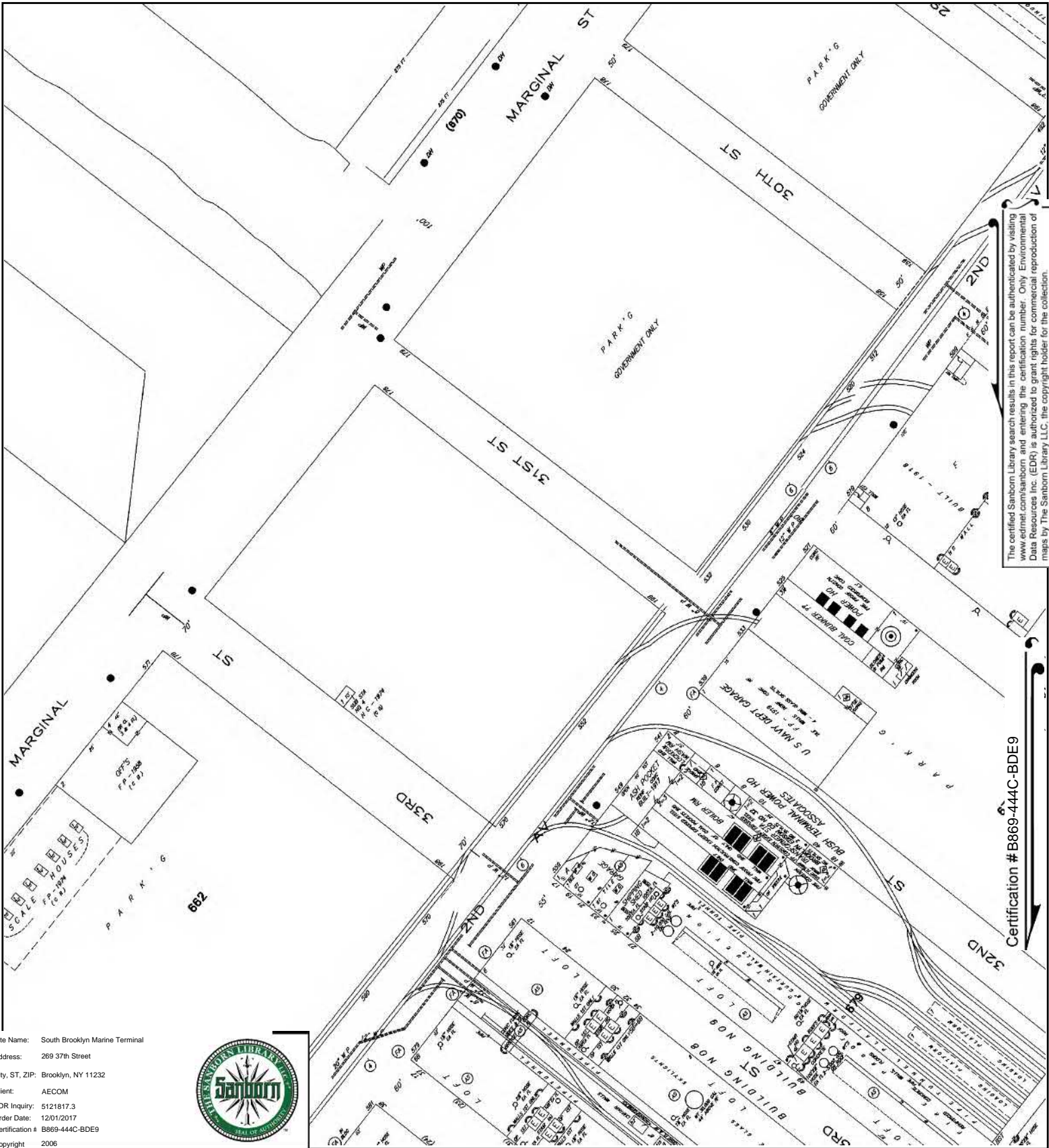
This Certified Sanborn Map combines the following sheets.  
 Outlined areas indicate map sheets within the collection.



Volume 6, Sheet 12  
 Volume 6, Sheet 11  
 Volume 6, Sheet 10  
 Volume 6, Sheet 9







The certified Sanborn Library search results in this report can be authenticated by visiting [www.edr.com/sanborn](http://www.edr.com/sanborn) and entering the certification number. Only Environmental Data Resources Inc. (EDR) is authorized to grant rights for commercial reproduction of maps by The Sanborn Library LLC, the copyright holder for the collection.

Certification # B869-444C-BDE9

Site Name: South Brooklyn Marine Terminal  
 Address: 269 37th Street  
 City, ST, ZIP: Brooklyn, NY 11232  
 Client: AECOM  
 EDR Inquiry: 5121817.3  
 Order Date: 12/01/2017  
 Certification # B869-444C-BDE9  
 Copyright 2006

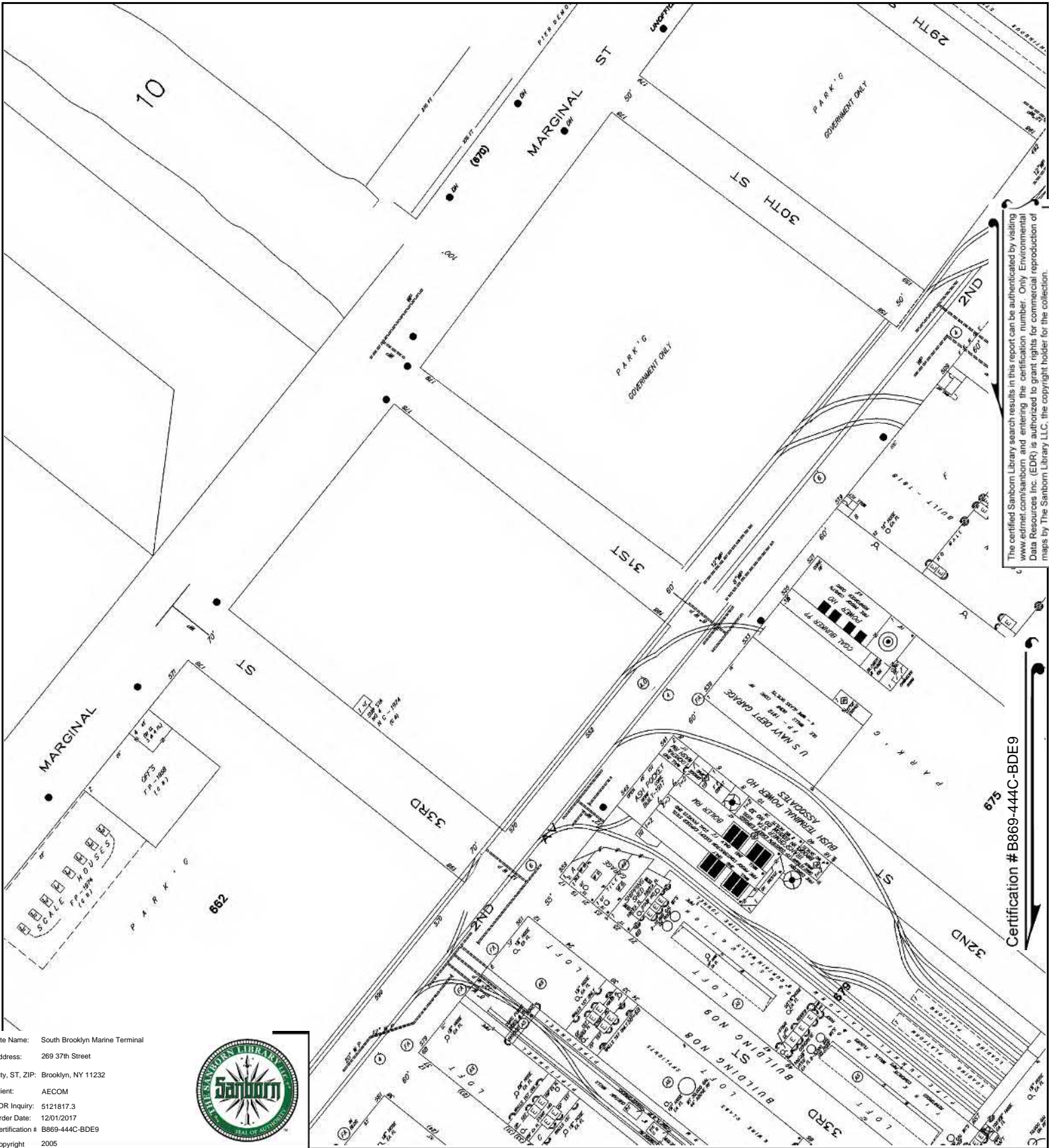


This Certified Sanborn Map combines the following sheets.  
 Outlined areas indicate map sheets within the collection.



Volume 6, Sheet 12  
 Volume 6, Sheet 11  
 Volume 6, Sheet 10  
 Volume 6, Sheet 9



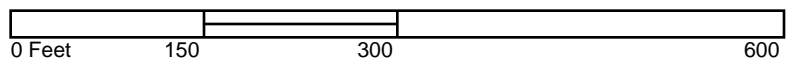


Site Name: South Brooklyn Marine Terminal  
 Address: 269 37th Street  
 City, ST, ZIP: Brooklyn, NY 11232  
 Client: AECOM  
 EDR Inquiry: 5121817.3  
 Order Date: 12/01/2017  
 Certification # B869-444C-BDE9  
 Copyright 2005



Certification # B869-444C-BDE9

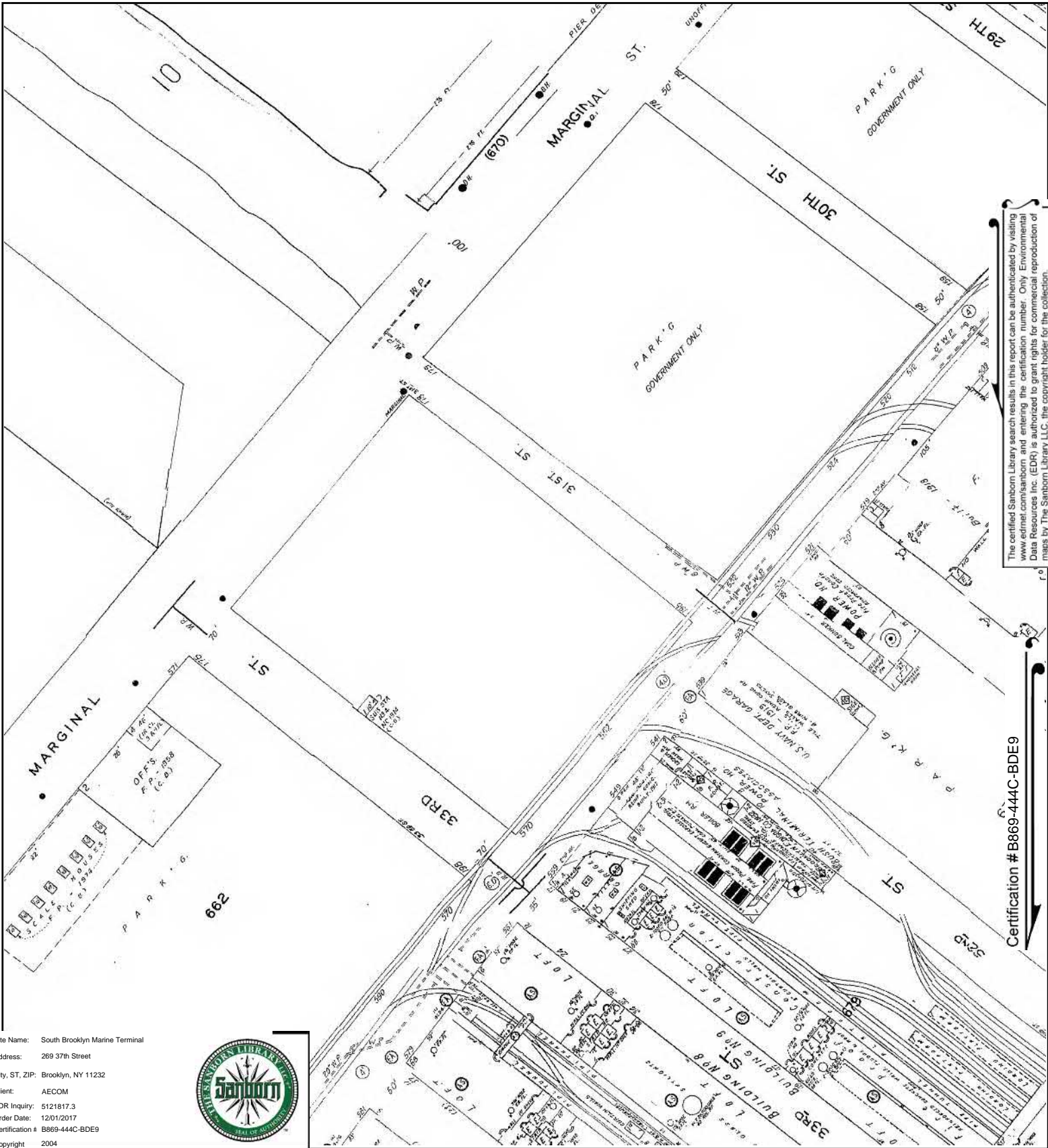
This Certified Sanborn Map combines the following sheets.  
 Outlined areas indicate map sheets within the collection.



Volume 6, Sheet 12  
 Volume 6, Sheet 11  
 Volume 6, Sheet 10  
 Volume 6, Sheet 9







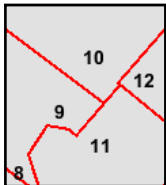
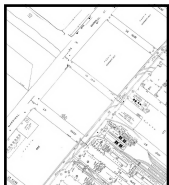
The certified Sanborn Library search results in this report can be authenticated by visiting [www.edrnet.com/sanborn](http://www.edrnet.com/sanborn) and entering the certification number. Only Environmental Data Resources Inc. (EDR) is authorized to grant rights for commercial reproduction of maps by The Sanborn Library LLC, the copyright holder for the collection.

Certification # B869-444C-BDE9

Site Name: South Brooklyn Marine Terminal  
 Address: 269 37th Street  
 City, ST, ZIP: Brooklyn, NY 11232  
 Client: AECOM  
 EDR Inquiry: 5121817.3  
 Order Date: 12/01/2017  
 Certification # B869-444C-BDE9  
 Copyright: 2004

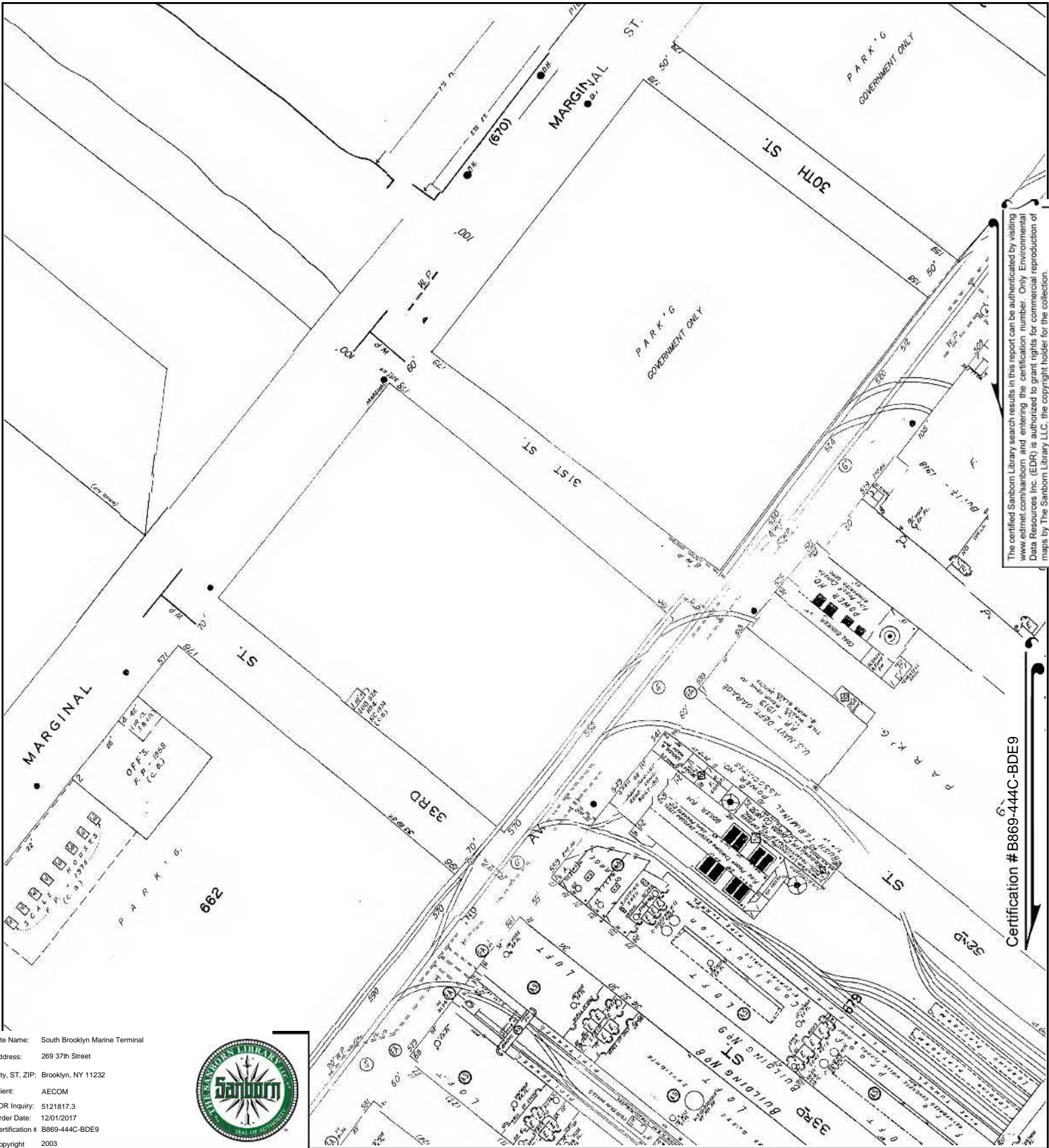


This Certified Sanborn Map combines the following sheets.  
 Outlined areas indicate map sheets within the collection.



Volume 6, Sheet 12  
 Volume 6, Sheet 11  
 Volume 6, Sheet 10  
 Volume 6, Sheet 9





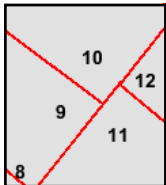
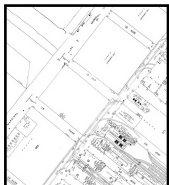
The certified Sanborn Library search results in this report can be authenticated by visiting [www.edr.com/sanborn](http://www.edr.com/sanborn) and entering the certification number. Only Environmental Data Resources Inc. (EDR) is authorized to grant rights for commercial reproduction of maps by The Sanborn Library LLC, the copyright holder for the collection.

Certification # B869-444C-BDE9

Site Name: South Brooklyn Marine Terminal  
 Address: 269 37th Street  
 City, ST, ZIP: Brooklyn, NY 11232  
 Client: AECOM  
 EDR Inquiry: 5121817.3  
 Order Date: 12/01/2017  
 Certification # B869-444C-BDE9  
 Copyright 2003



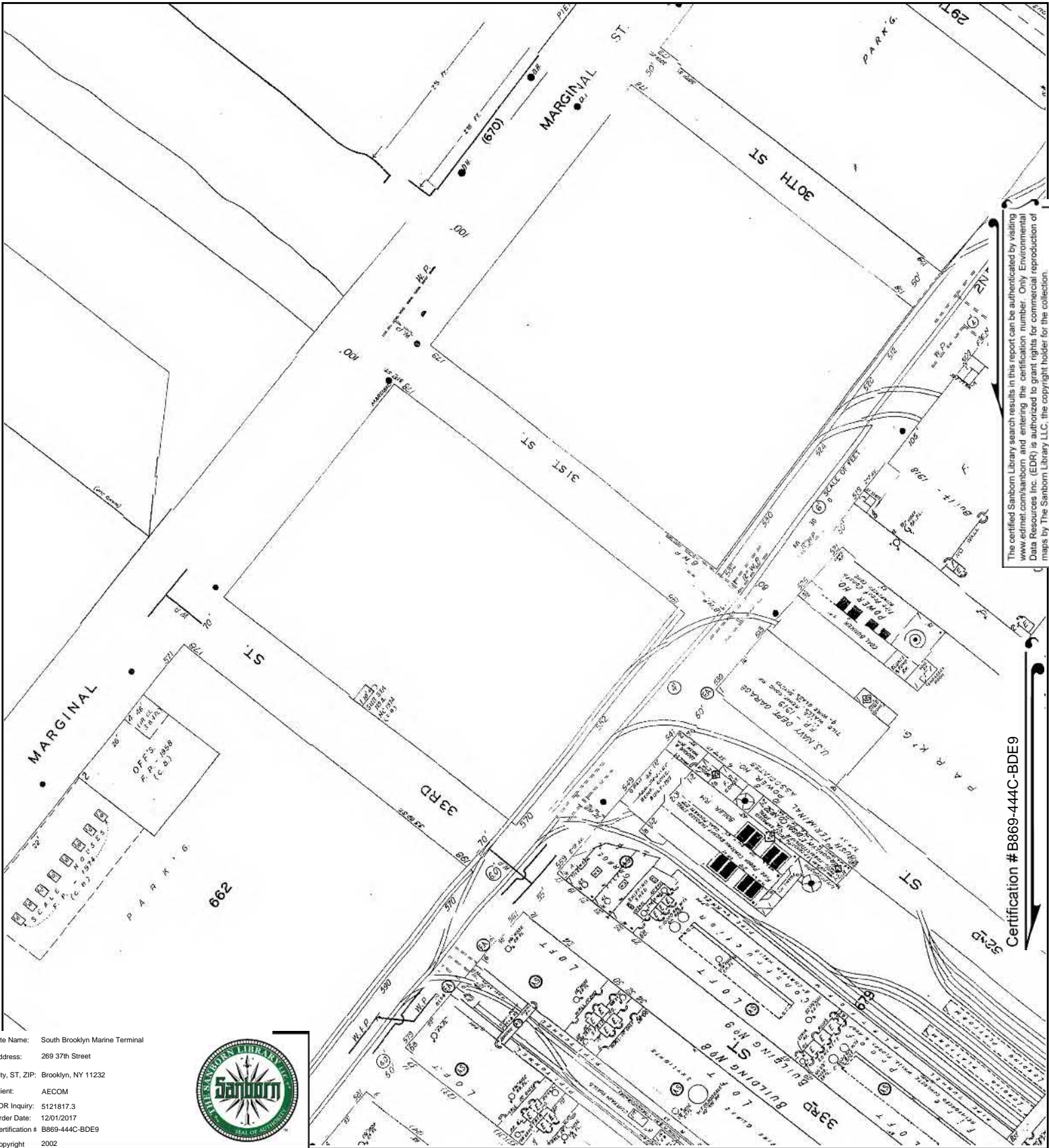
This Certified Sanborn Map combines the following sheets.  
 Outlined areas indicate map sheets within the collection.



Volume 6, Sheet 12  
 Volume 6, Sheet 11  
 Volume 6, Sheet 10  
 Volume 6, Sheet 9







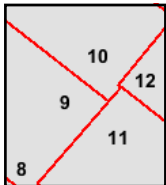
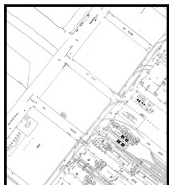
The certified Sanborn Library search results in this report can be authenticated by visiting [www.edr.com/sanborn](http://www.edr.com/sanborn) and entering the certification number. Only Environmental Data Resources Inc. (EDR) is authorized to grant rights for commercial reproduction of maps by The Sanborn Library LLC, the copyright holder for the collection.

Certification # B869-444C-BDE9

Site Name: South Brooklyn Marine Terminal  
 Address: 269 37th Street  
 City, ST, ZIP: Brooklyn, NY 11232  
 Client: AECOM  
 EDR Inquiry: 5121817.3  
 Order Date: 12/01/2017  
 Certification # B869-444C-BDE9  
 Copyright: 2002



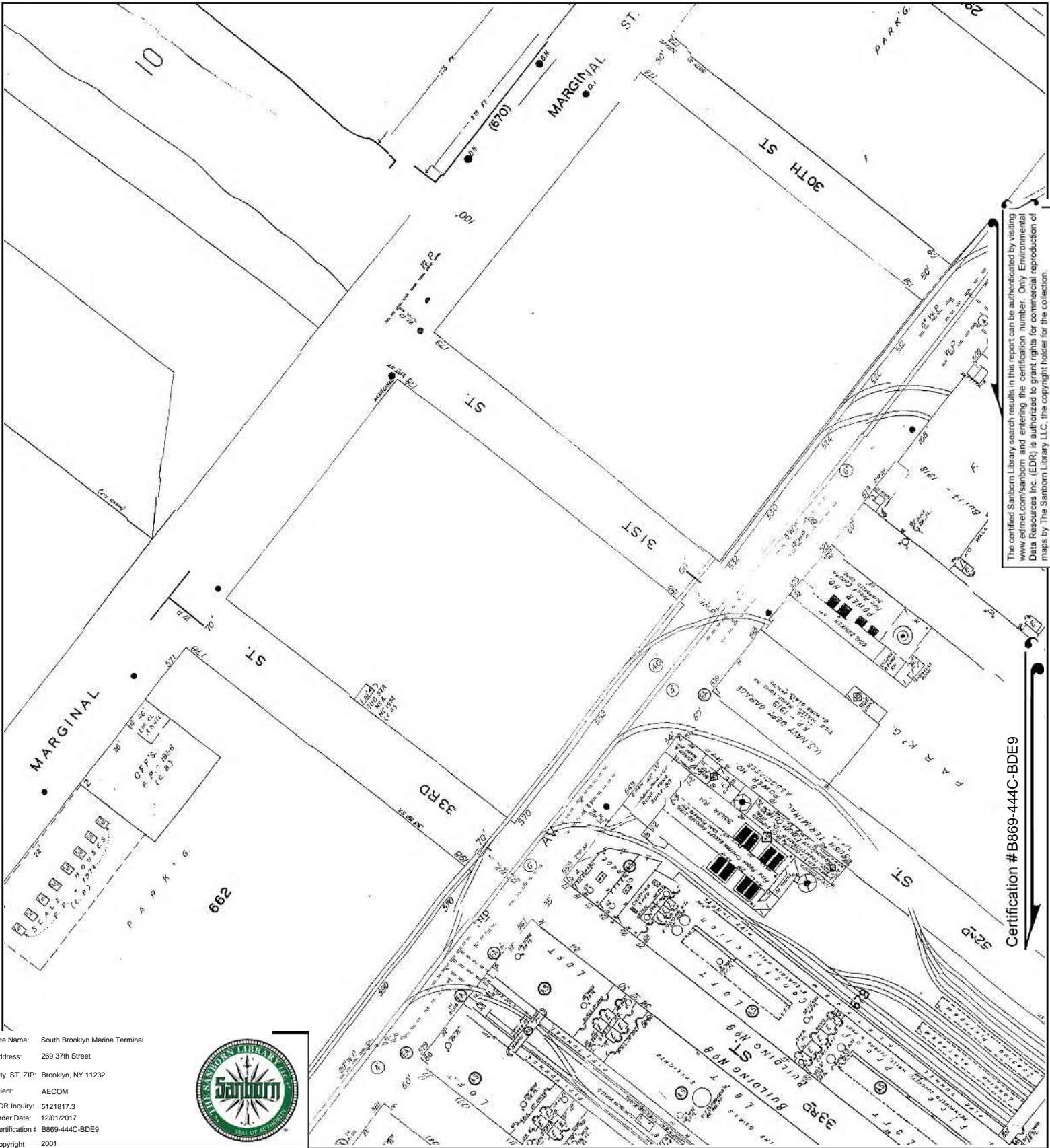
This Certified Sanborn Map combines the following sheets. Outlined areas indicate map sheets within the collection.



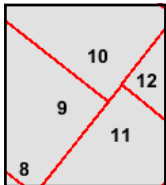
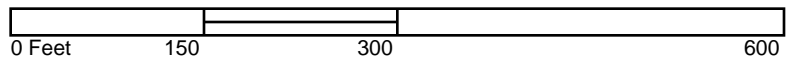
Volume 6, Sheet 12  
 Volume 6, Sheet 11  
 Volume 6, Sheet 10  
 Volume 6, Sheet 9







This Certified Sanborn Map combines the following sheets.  
 Outlined areas indicate map sheets within the collection.

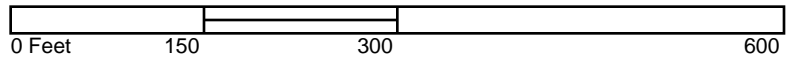


- Volume 6, Sheet 12
- Volume 6, Sheet 11
- Volume 6, Sheet 10
- Volume 6, Sheet 9





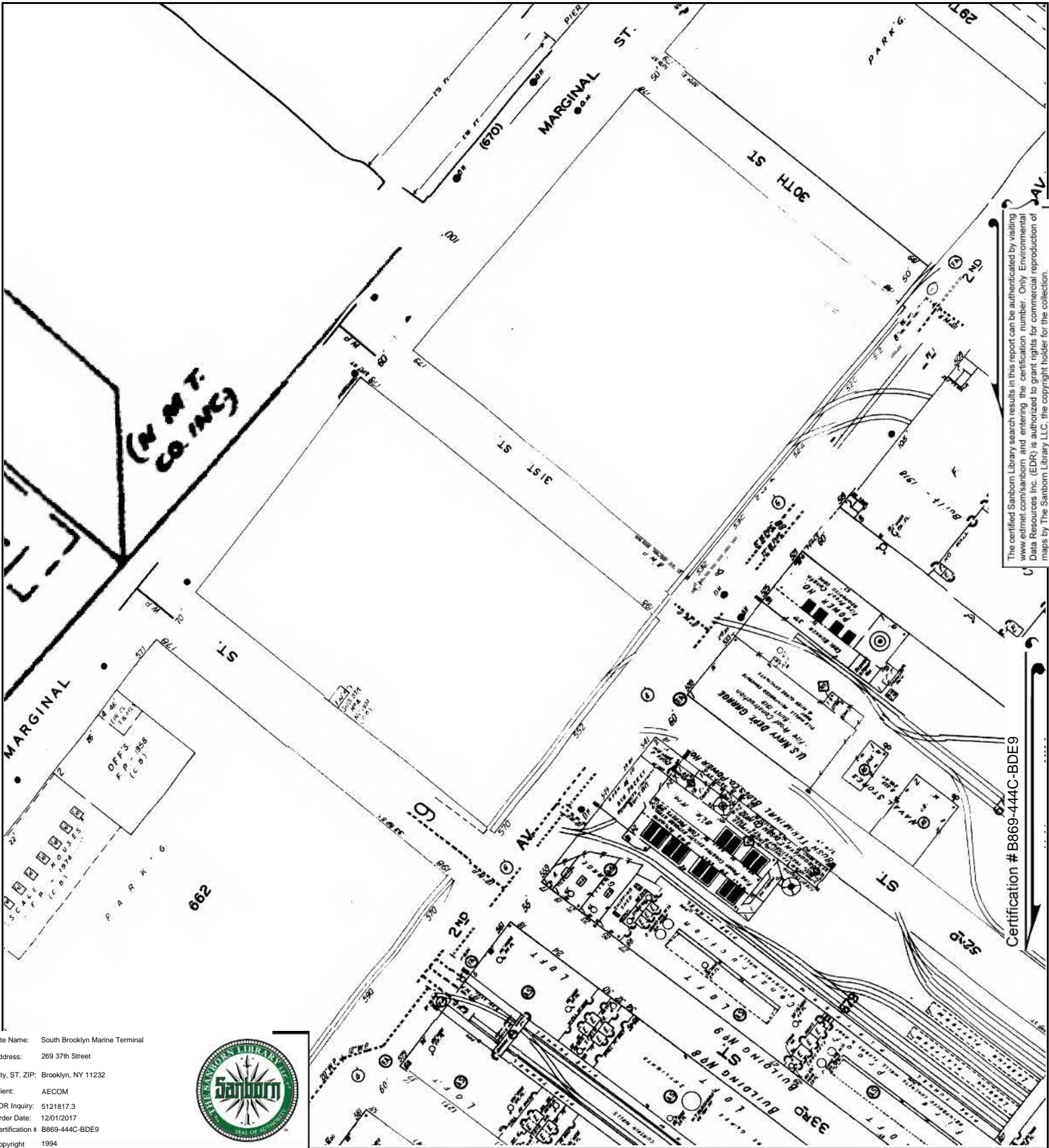
This Certified Sanborn Map combines the following sheets.  
 Outlined areas indicate map sheets within the collection.



- Volume 6, Sheet 12
- Volume 6, Sheet 11
- Volume 6, Sheet 10
- Volume 6, Sheet 9







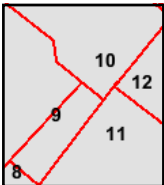
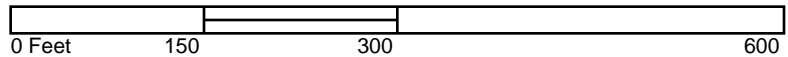
The certified Sanborn Library search results in this report can be authenticated by visiting [www.edr.com/sanborn](http://www.edr.com/sanborn) and entering the certification number. Only Environmental Data Resources Inc. (EDR) is authorized to grant rights for commercial reproduction of maps by The Sanborn Library LLC, the copyright holder for the collection.

Certification # B869-444C-BDE9

Site Name: South Brooklyn Marine Terminal  
 Address: 269 37th Street  
 City, ST, ZIP: Brooklyn, NY 11232  
 Client: AECOM  
 EDR Inquiry: 5121817.3  
 Order Date: 12/01/2017  
 Certification # B869-444C-BDE9  
 Copyright 1994

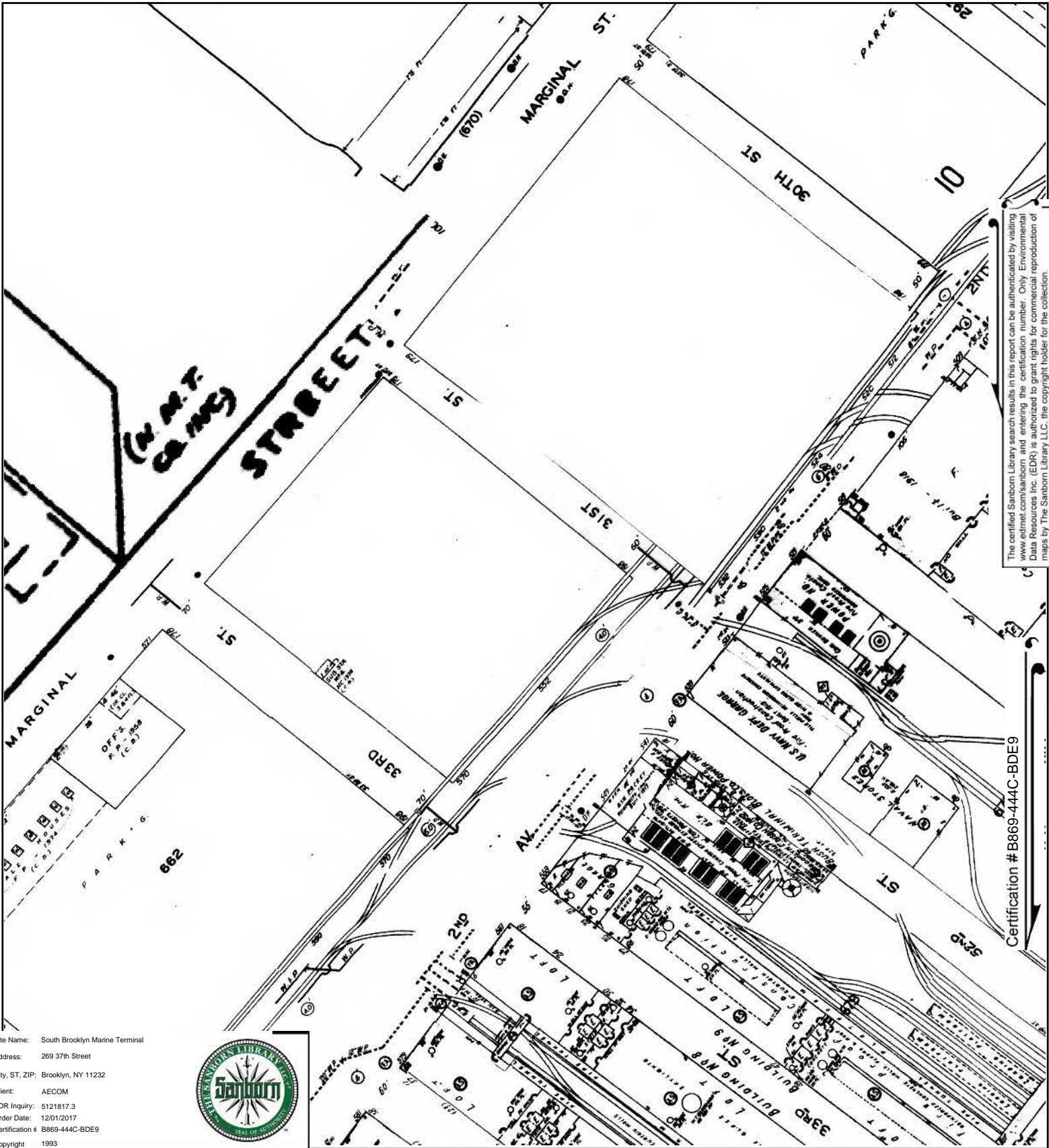


This Certified Sanborn Map combines the following sheets.  
 Outlined areas indicate map sheets within the collection.



Volume 6, Sheet 12  
 Volume 6, Sheet 11  
 Volume 6, Sheet 10  
 Volume 6, Sheet 9





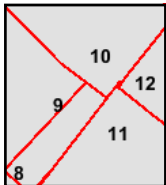
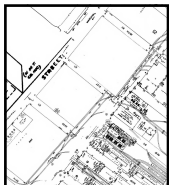
The certified Sanborn Library search results in this report can be authenticated by visiting [www.edr.com/sanborn](http://www.edr.com/sanborn) and entering the certification number. Only Environmental Data Resources Inc. (EDR) is authorized to grant rights for commercial reproduction of maps by The Sanborn Library LLC, the copyright holder for the collection.

Certification # B869-444C-BDE9

Site Name: South Brooklyn Marine Terminal  
 Address: 269 37th Street  
 City, ST, ZIP: Brooklyn, NY 11232  
 Client: AECOM  
 EDR Inquiry: 5121817.3  
 Order Date: 12/01/2017  
 Certification # B869-444C-BDE9  
 Copyright 1993



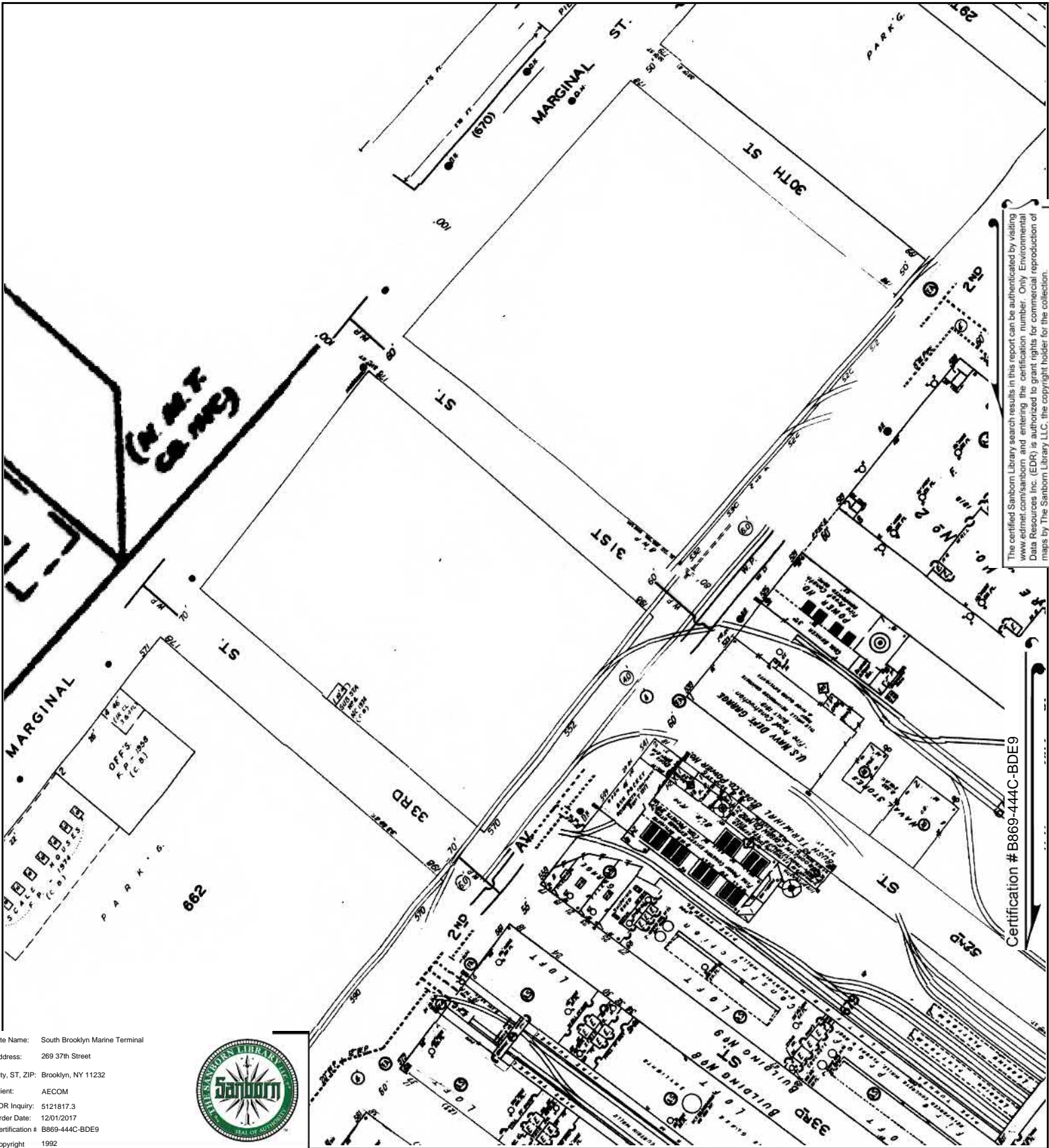
This Certified Sanborn Map combines the following sheets. Outlined areas indicate map sheets within the collection.



Volume 6, Sheet 9  
 Volume 6, Sheet 12  
 Volume 6, Sheet 11  
 Volume 6, Sheet 10







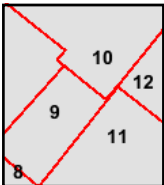
The certified Sanborn Library search results in this report can be authenticated by visiting [www.edr.com/sanborn](http://www.edr.com/sanborn) and entering the certification number. Only Environmental Data Resources Inc. (EDR) is authorized to grant rights for commercial reproduction of maps by The Sanborn Library LLC, the copyright holder for the collection.

Certification # B869-444C-BDE9

Site Name: South Brooklyn Marine Terminal  
 Address: 269 37th Street  
 City, ST, ZIP: Brooklyn, NY 11232  
 Client: AECOM  
 EDR Inquiry: 5121817.3  
 Order Date: 12/01/2017  
 Certification # B869-444C-BDE9  
 Copyright 1992

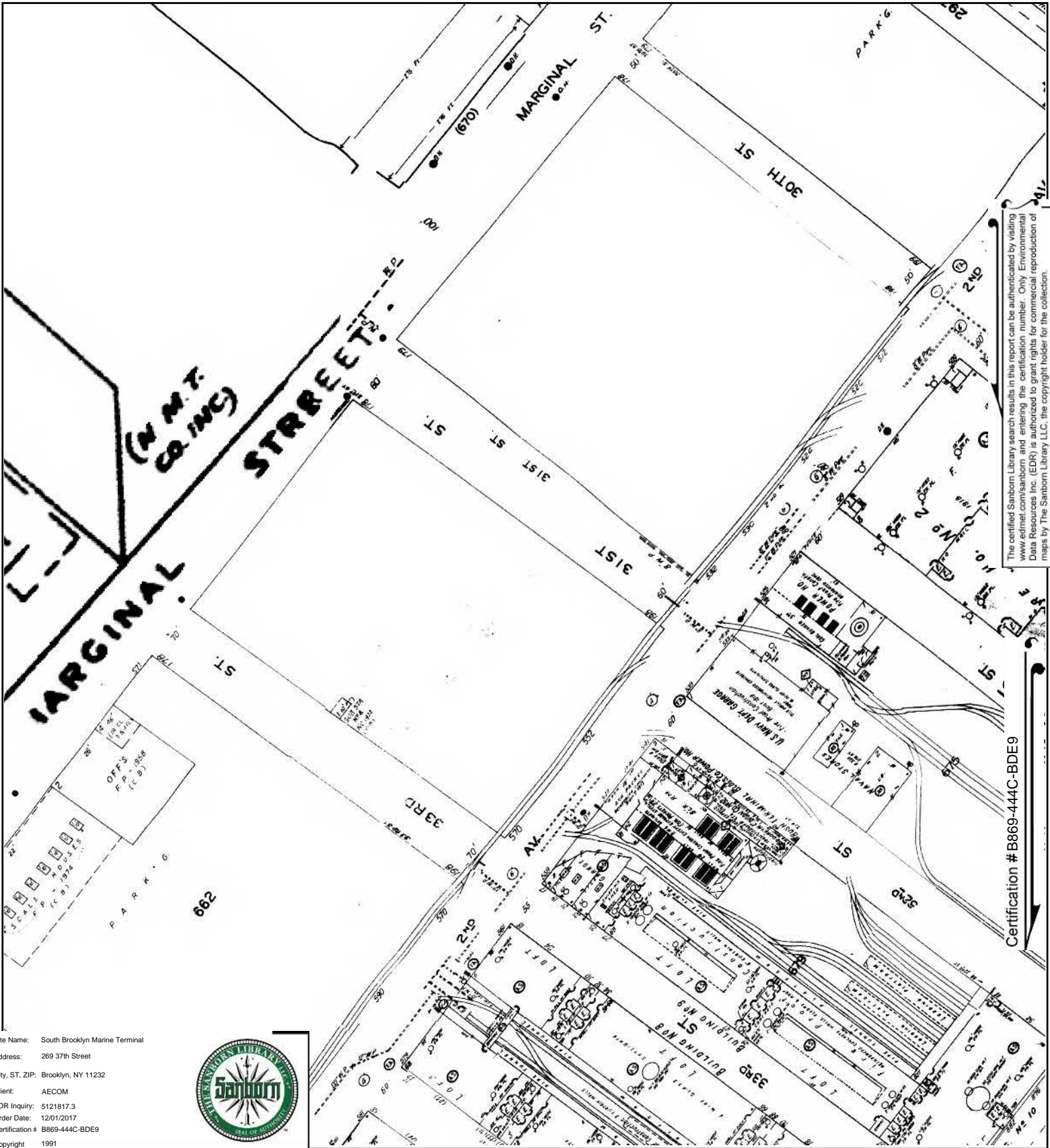


This Certified Sanborn Map combines the following sheets.  
 Outlined areas indicate map sheets within the collection.



Volume 6, Sheet 12  
 Volume 6, Sheet 11  
 Volume 6, Sheet 10  
 Volume 6, Sheet 9





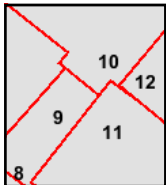
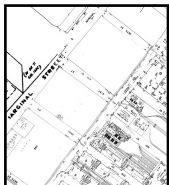
The certified Sanborn Library search results in this report can be authenticated by visiting [www.edr.com/sanborn](http://www.edr.com/sanborn) and entering the certification number. Only Environmental Data Resources Inc. (EDR) is authorized to grant rights for commercial reproduction of maps by The Sanborn Library LLC, the copyright holder for the collection.

Certification # B869-444C-BDE9

Site Name: South Brooklyn Marine Terminal  
 Address: 269 37th Street  
 City, ST, ZIP: Brooklyn, NY 11232  
 Client: AECOM  
 EDR Inquiry: 5121817.3  
 Order Date: 12/01/2017  
 Certification # B869-444C-BDE9  
 Copyright: 1991



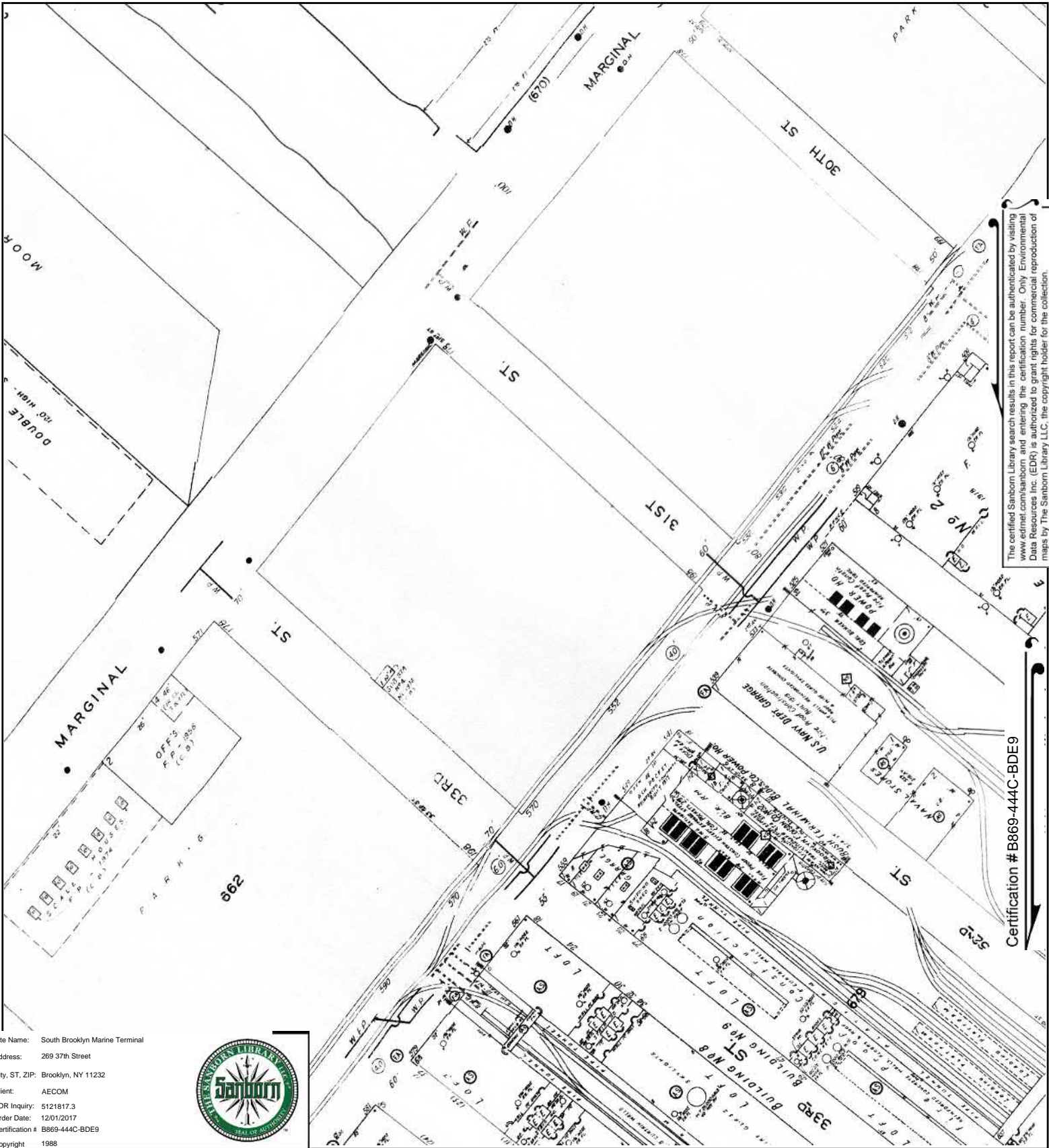
This Certified Sanborn Map combines the following sheets. Outlined areas indicate map sheets within the collection.



Volume 6, Sheet 12  
 Volume 6, Sheet 11  
 Volume 6, Sheet 10  
 Volume 6, Sheet 9







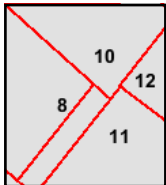
The certified Sanborn Library search results in this report can be authenticated by visiting [www.edrmap.com/sanborn](http://www.edrmap.com/sanborn) and entering the certification number. Only Environmental Data Resources Inc. (EDR) is authorized to grant rights for commercial reproduction of maps by The Sanborn Library LLC, the copyright holder for the collection.

Certification # B869-444C-BDE9

Site Name: South Brooklyn Marine Terminal  
 Address: 269 37th Street  
 City, ST, ZIP: Brooklyn, NY 11232  
 Client: AECOM  
 EDR Inquiry: 5121817.3  
 Order Date: 12/01/2017  
 Certification # B869-444C-BDE9  
 Copyright 1988

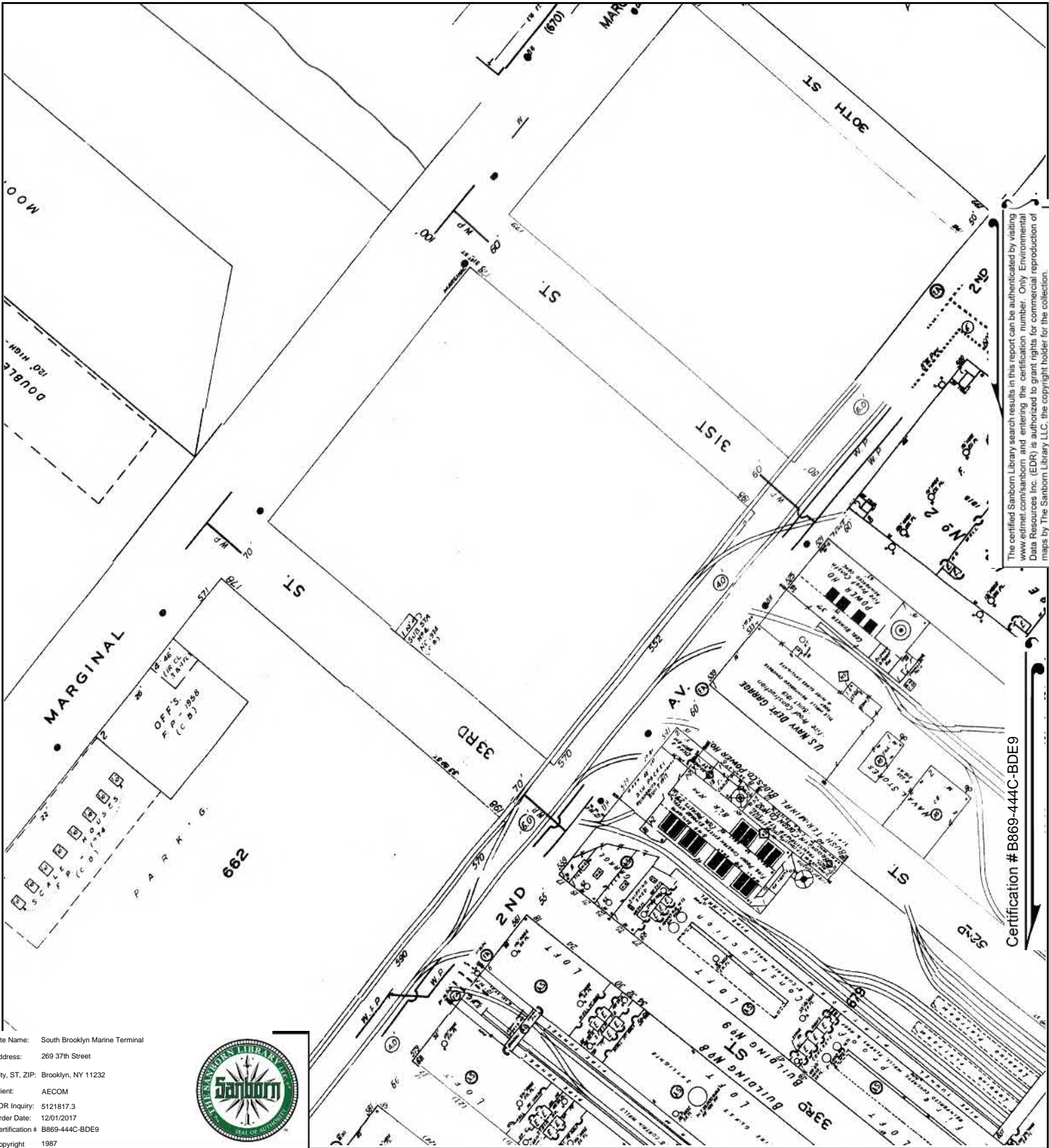


This Certified Sanborn Map combines the following sheets.  
 Outlined areas indicate map sheets within the collection.



Volume 6, Sheet 12  
 Volume 6, Sheet 11  
 Volume 6, Sheet 10  
 Volume 6, Sheet 8





The certified Sanborn Library search results in this report can be authenticated by visiting [www.edrnet.com/sanborn](http://www.edrnet.com/sanborn) and entering the certification number. Only Environmental Data Resources Inc. (EDR) is authorized to grant rights for commercial reproduction of maps by The Sanborn Library LLC, the copyright holder for the collection.

Certification # B869-444C-BDE9

Site Name: South Brooklyn Marine Terminal  
 Address: 269 37th Street  
 City, ST, ZIP: Brooklyn, NY 11232  
 Client: AECOM  
 EDR Inquiry: 5121817.3  
 Order Date: 12/01/2017  
 Certification # B869-444C-BDE9  
 Copyright 1987



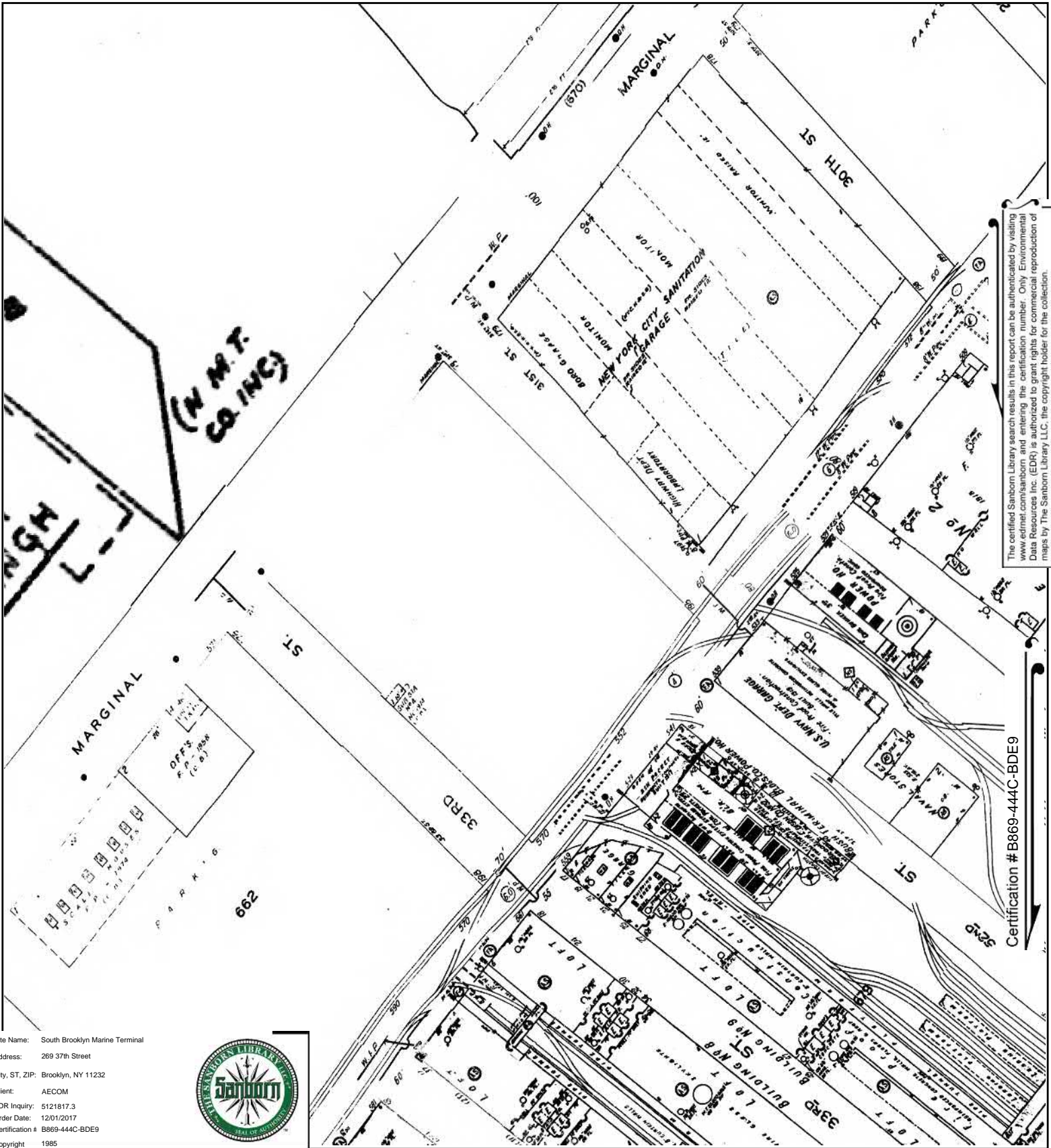
This Certified Sanborn Map combines the following sheets.  
 Outlined areas indicate map sheets within the collection.



Volume 6, Sheet 12  
 Volume 6, Sheet 11  
 Volume 6, Sheet 10  
 Volume 6, Sheet 8







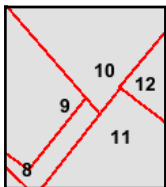
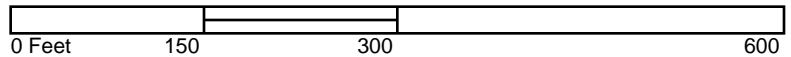
The certified Sanborn Library search results in this report can be authenticated by visiting [www.edr.com/sanborn](http://www.edr.com/sanborn) and entering the certification number. Only Environmental Data Resources Inc. (EDR) is authorized to grant rights for commercial reproduction of maps by The Sanborn Library LLC, the copyright holder for the collection.

Certification # B869-444C-BDE9

Site Name: South Brooklyn Marine Terminal  
 Address: 269 37th Street  
 City, ST, ZIP: Brooklyn, NY 11232  
 Client: AECOM  
 EDR Inquiry: 5121817.3  
 Order Date: 12/01/2017  
 Certification # B869-444C-BDE9  
 Copyright 1985

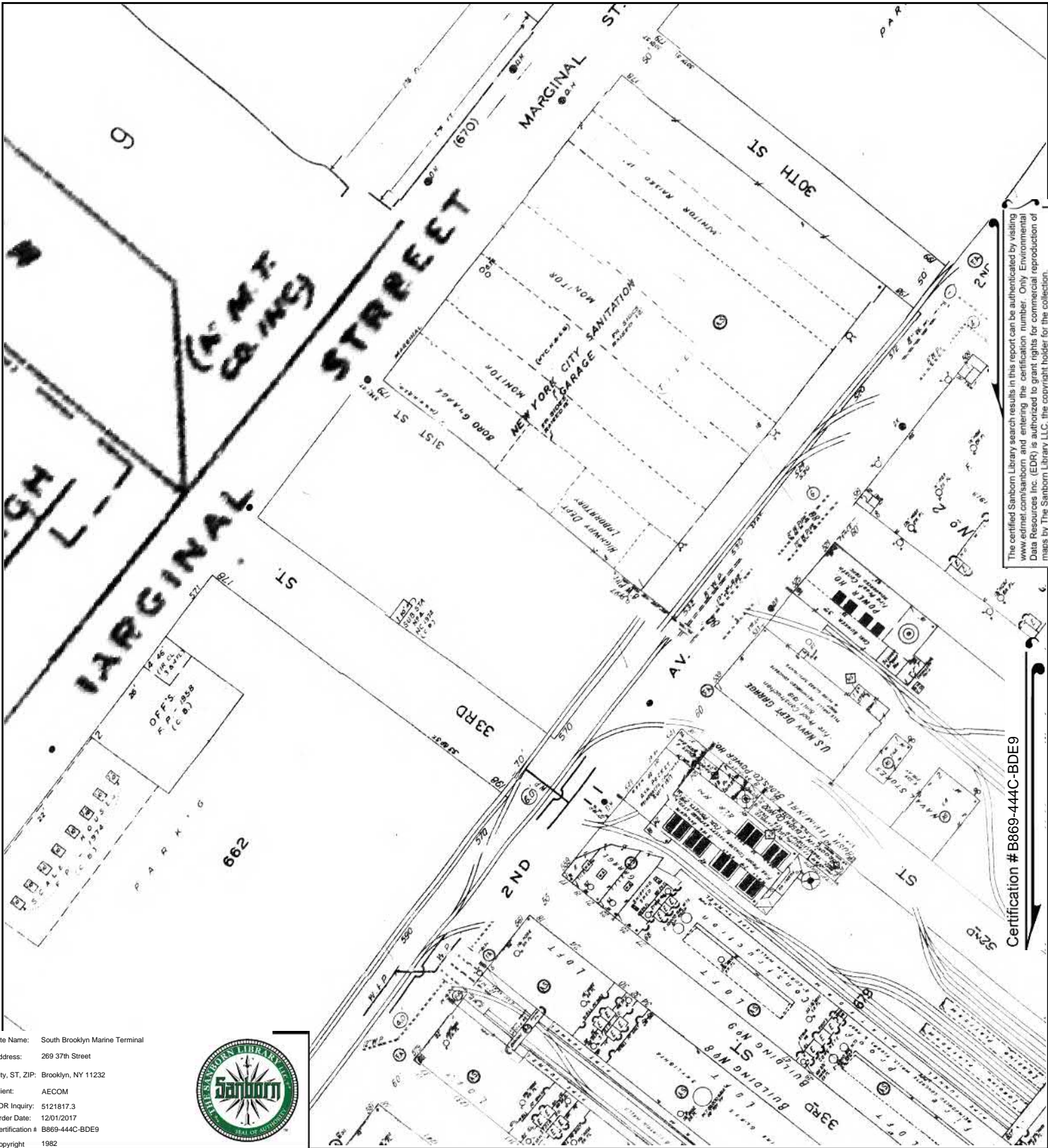


This Certified Sanborn Map combines the following sheets.  
 Outlined areas indicate map sheets within the collection.



Volume 6, Sheet 12  
 Volume 6, Sheet 11  
 Volume 6, Sheet 10  
 Volume 6, Sheet 9





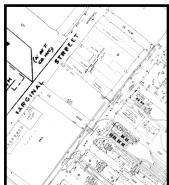
The certified Sanborn Library search results in this report can be authenticated by visiting [www.edr.com/sanborn](http://www.edr.com/sanborn) and entering the certification number. Only Environmental Data Resources Inc. (EDR) is authorized to grant rights for commercial reproduction of maps by The Sanborn Library LLC, the copyright holder for the collection.

Certification # B869-444C-BDE9

Site Name: South Brooklyn Marine Terminal  
 Address: 269 37th Street  
 City, ST, ZIP: Brooklyn, NY 11232  
 Client: AECOM  
 EDR Inquiry: 5121817.3  
 Order Date: 12/01/2017  
 Certification # B869-444C-BDE9  
 Copyright 1982



This Certified Sanborn Map combines the following sheets.  
 Outlined areas indicate map sheets within the collection.



Volume 6, Sheet 9  
 Volume 6, Sheet 12  
 Volume 6, Sheet 11  
 Volume 6, Sheet 10







The certified Sanborn Library search results in this report can be authenticated by visiting [www.edr.com/sanborn](http://www.edr.com/sanborn) and entering the certification number. Only Environmental Data Resources Inc. (EDR) is authorized to grant rights for commercial reproduction of maps by The Sanborn Library LLC, the copyright holder for the collection.

Certification # B869-444C-BDE9

Site Name: South Brooklyn Marine Terminal  
 Address: 269 37th Street  
 City, ST, ZIP: Brooklyn, NY 11232  
 Client: AECOM  
 EDR Inquiry: 5121817.3  
 Order Date: 12/01/2017  
 Certification # B869-444C-BDE9  
 Copyright: 1980



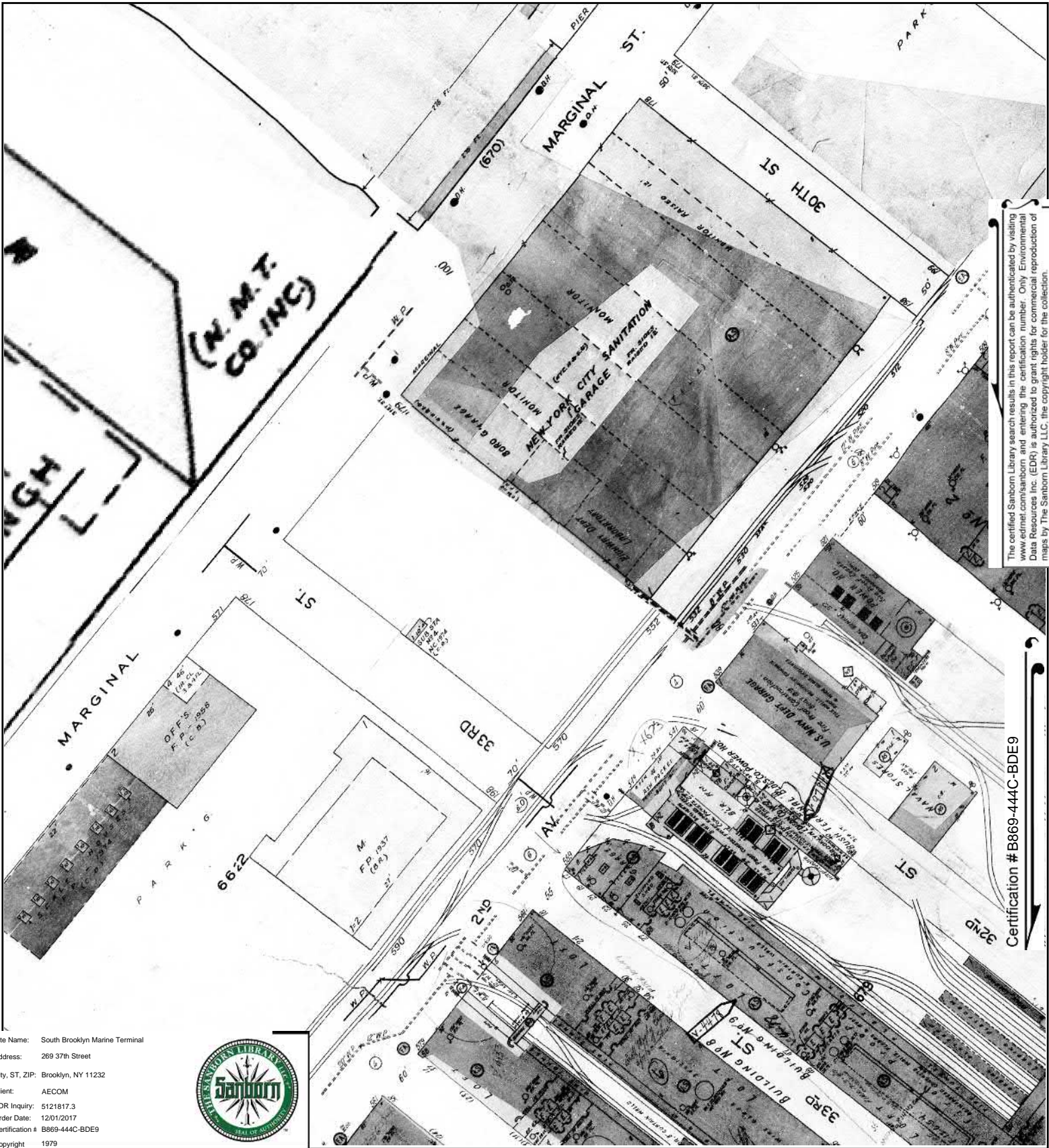
This Certified Sanborn Map combines the following sheets. Outlined areas indicate map sheets within the collection.



- Volume 6, Sheet 12
- Volume 6, Sheet 11
- Volume 6, Sheet 10
- Volume 6, Sheet 9
- Volume 6, Sheet 12
- Volume 6, Sheet 12
- Volume 6, Sheet 11
- Volume 6, Sheet 10
- Volume 6, Sheet 9







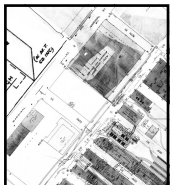
The certified Sanborn Library search results in this report can be authenticated by visiting [www.edr.com/sanborn](http://www.edr.com/sanborn) and entering the certification number. Only Environmental Data Resources Inc. (EDR) is authorized to grant rights for commercial reproduction of maps by The Sanborn Library LLC, the copyright holder for the collection.

Certification # B869-444C-BDE9

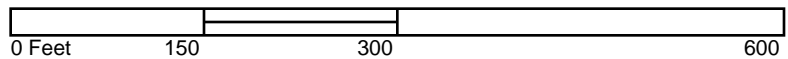
Site Name: South Brooklyn Marine Terminal  
 Address: 269 37th Street  
 City, ST, ZIP: Brooklyn, NY 11232  
 Client: AECOM  
 EDR Inquiry: 5121817.3  
 Order Date: 12/01/2017  
 Certification # B869-444C-BDE9  
 Copyright 1979



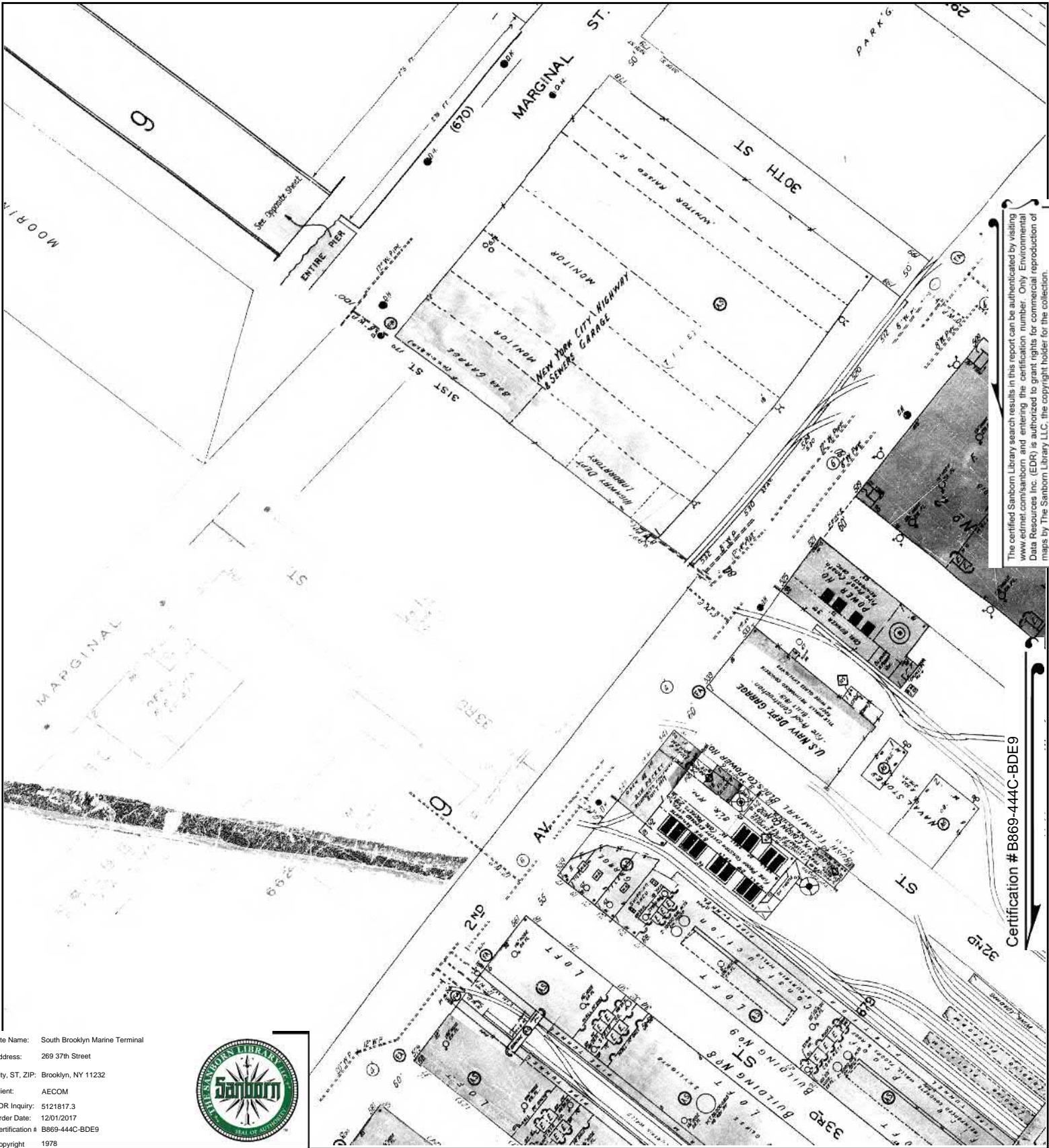
This Certified Sanborn Map combines the following sheets.  
 Outlined areas indicate map sheets within the collection.



Volume 6, Sheet 12  
 Volume 6, Sheet 11  
 Volume 6, Sheet 10  
 Volume 6, Sheet 9







The certified Sanborn Library search results in this report can be authenticated by visiting [www.edr.com/sanborn](http://www.edr.com/sanborn) and entering the certification number. Only Environmental Data Resources Inc. (EDR) is authorized to grant rights for commercial reproduction of maps by The Sanborn Library LLC, the copyright holder for the collection.

Certification # B869-444C-BDE9

Site Name: South Brooklyn Marine Terminal  
 Address: 269 37th Street  
 City, ST, ZIP: Brooklyn, NY 11232  
 Client: AECOM  
 EDR Inquiry: 5121817.3  
 Order Date: 12/01/2017  
 Certification # B869-444C-BDE9  
 Copyright 1978



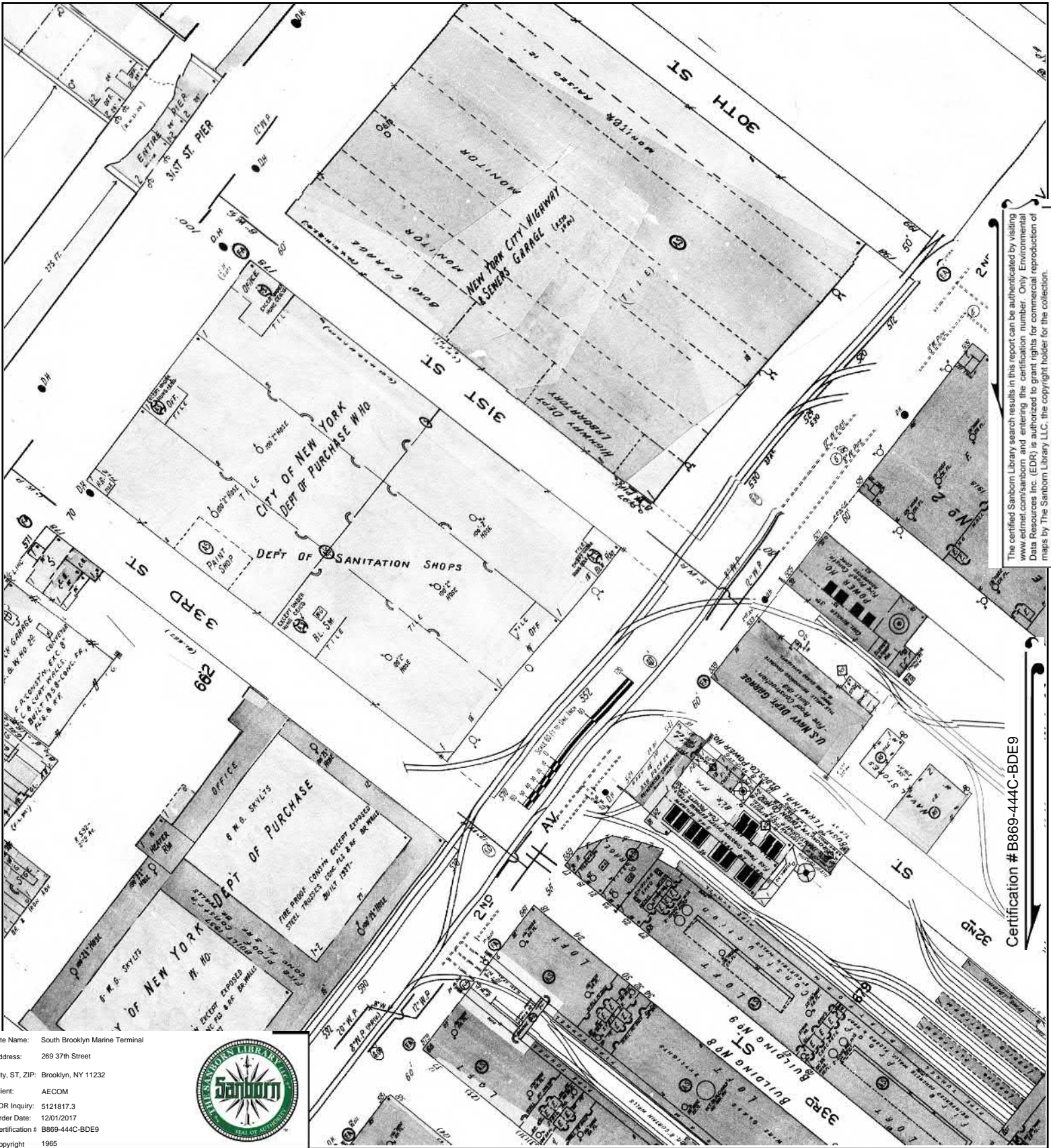
This Certified Sanborn Map combines the following sheets. Outlined areas indicate map sheets within the collection.



Volume 6, Sheet 12  
 Volume 6, Sheet 11  
 Volume 6, Sheet 10  
 Volume 6, Sheet 9







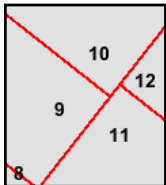
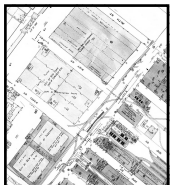
The certified Sanborn Library search results in this report can be authenticated by visiting [www.edr.com/sanborn](http://www.edr.com/sanborn) and entering the certification number. Only Environmental Data Resources Inc. (EDR) is authorized to grant rights for commercial reproduction of maps by The Sanborn Library LLC, the copyright holder for the collection.

Certification # B869-444C-BDE9

Site Name: South Brooklyn Marine Terminal  
 Address: 269 37th Street  
 City, ST, ZIP: Brooklyn, NY 11232  
 Client: AECOM  
 EDR Inquiry: 5121817.3  
 Order Date: 12/01/2017  
 Certification # B869-444C-BDE9  
 Copyright: 1965



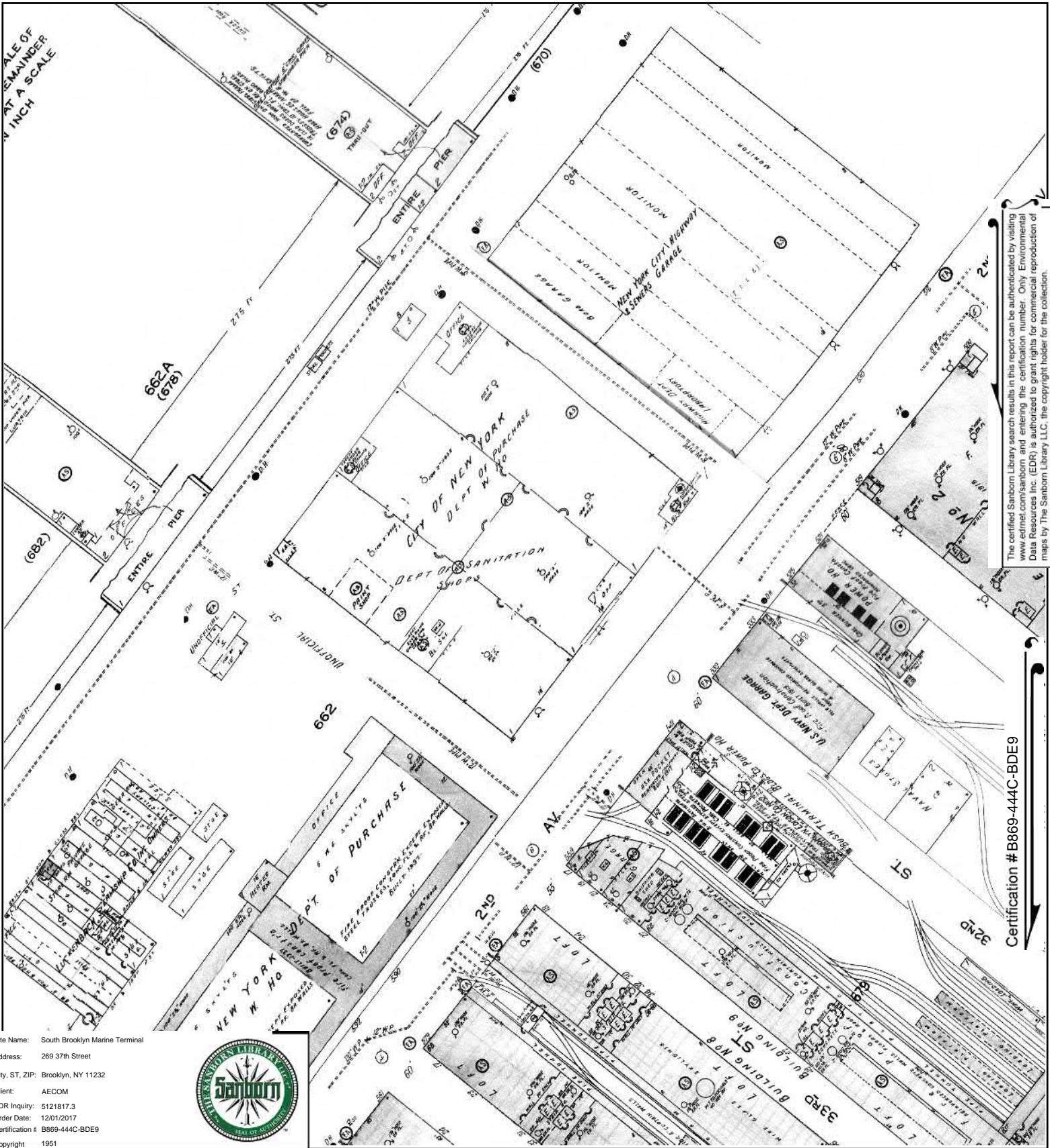
This Certified Sanborn Map combines the following sheets.  
 Outlined areas indicate map sheets within the collection.



Volume 6, Sheet 12  
 Volume 6, Sheet 11  
 Volume 6, Sheet 10  
 Volume 6, Sheet 9







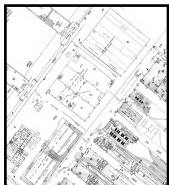
The certified Sanborn Library search results in this report can be authenticated by visiting [www.edr.com/sanborn](http://www.edr.com/sanborn) and entering the certification number. Only Environmental Data Resources Inc. (EDR) is authorized to grant rights for commercial reproduction of maps by The Sanborn Library LLC, the copyright holder for the collection.

Certification # B869-444C-BDE9

Site Name: South Brooklyn Marine Terminal  
 Address: 269 37th Street  
 City, ST, ZIP: Brooklyn, NY 11232  
 Client: AECOM  
 EDR Inquiry: 5121817.3  
 Order Date: 12/01/2017  
 Certification # B869-444C-BDE9  
 Copyright 1951



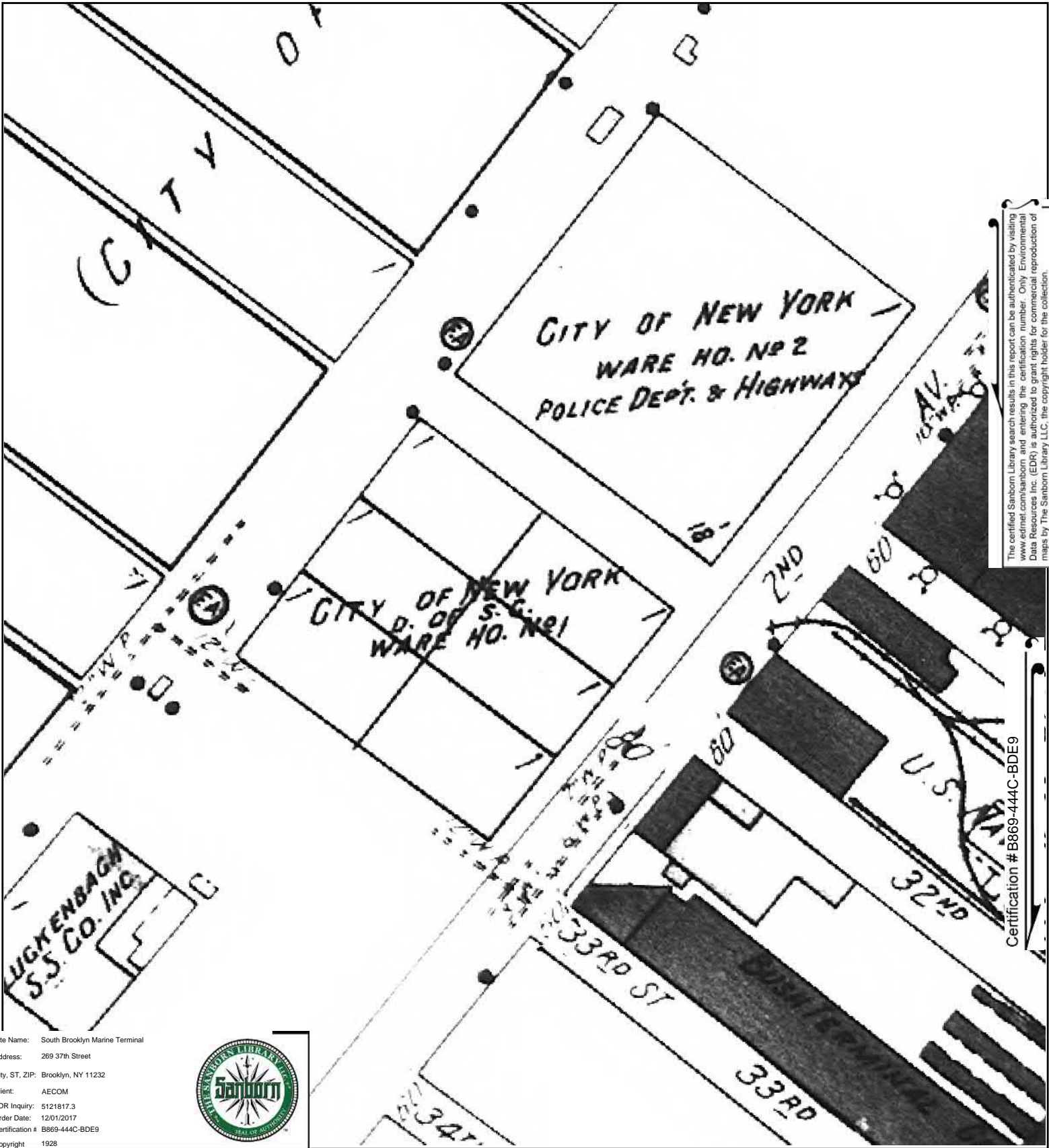
This Certified Sanborn Map combines the following sheets. Outlined areas indicate map sheets within the collection.



Volume 6, Sheet 12  
 Volume 6, Sheet 11  
 Volume 6, Sheet 10  
 Volume 6, Sheet 9







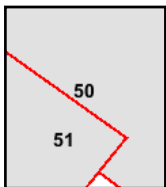
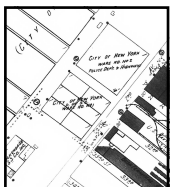
The certified Sanborn Library search results in this report can be authenticated by visiting [www.edr.com/sanborn](http://www.edr.com/sanborn) and entering the certification number. Only Environmental Data Resources Inc. (EDR) is authorized to grant rights for commercial reproduction of maps by The Sanborn Library LLC, the copyright holder for the collection.

Certification # B869-444C-BDE9

Site Name: South Brooklyn Marine Terminal  
 Address: 269 37th Street  
 City, ST, ZIP: Brooklyn, NY 11232  
 Client: AECOM  
 EDR Inquiry: 5121817.3  
 Order Date: 12/01/2017  
 Certification # B869-444C-BDE9  
 Copyright 1928



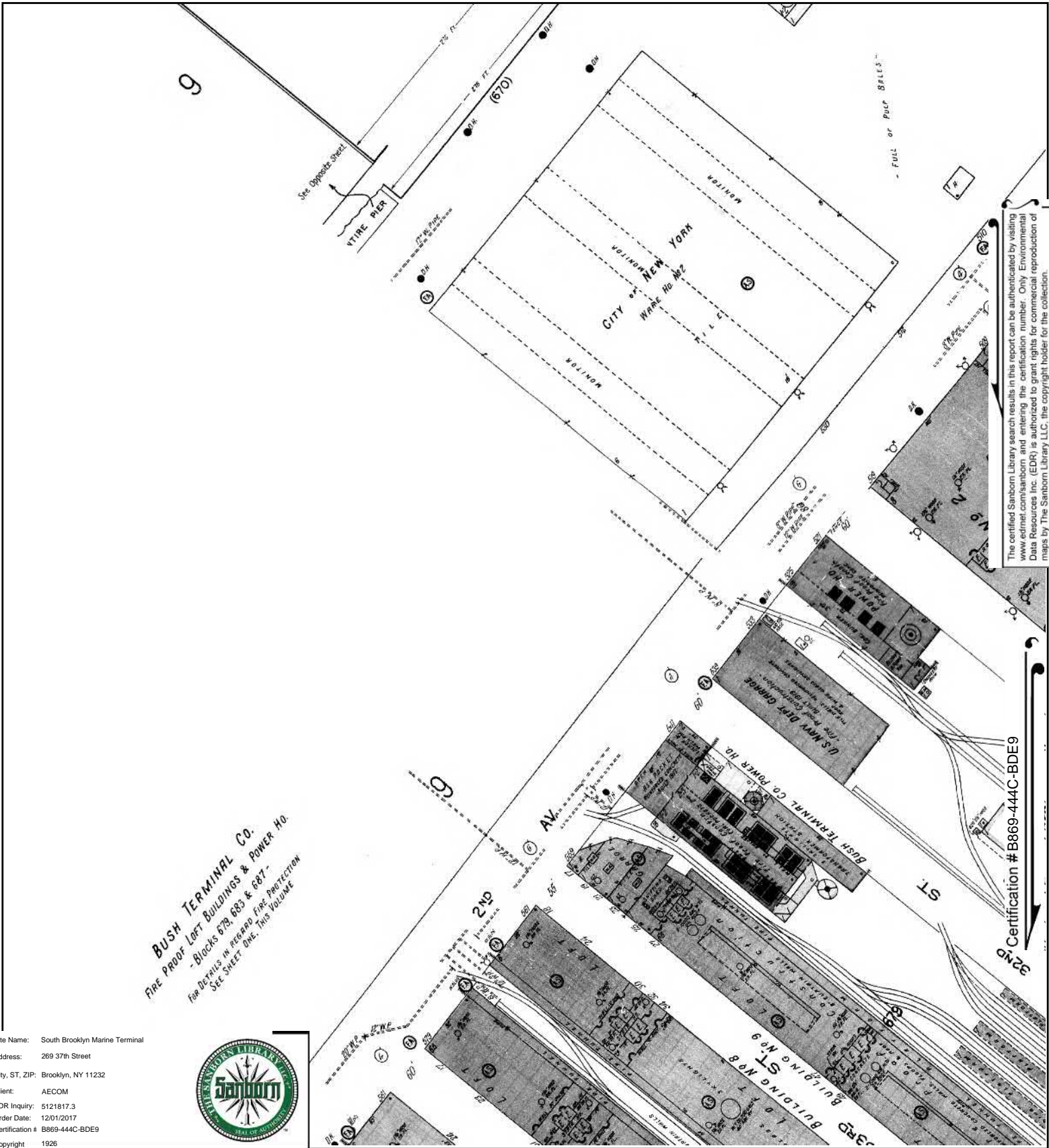
This Certified Sanborn Map combines the following sheets. Outlined areas indicate map sheets within the collection.



Volume Pier Maps, Sheet 51  
 Volume Pier Maps, Sheet 50







**BUSH TERMINAL CO.**  
**FIRE PROOF LOFT BUILDINGS & POWER HO.**  
 - BLOCKS 678, 683 & 687 -  
 FOR DETAILS IN REGARD FIRE PROTECTION  
 SEE SHEET ONE, THIS VOLUME

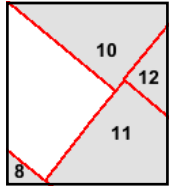
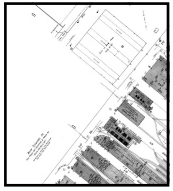
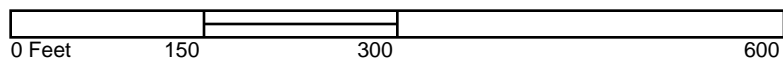


Site Name: South Brooklyn Marine Terminal  
 Address: 269 37th Street  
 City, ST, ZIP: Brooklyn, NY 11232  
 Client: AECOM  
 EDR Inquiry: 5121817.3  
 Order Date: 12/01/2017  
 Certification # B869-444C-BDE9  
 Copyright 1926

The certified Sanborn Library search results in this report can be authenticated by visiting [www.edr.com/sanborn](http://www.edr.com/sanborn) and entering the certification number. Only Environmental Data Resources Inc. (EDR) is authorized to grant rights for commercial reproduction of maps by The Sanborn Library LLC, the copyright holder for the collection.

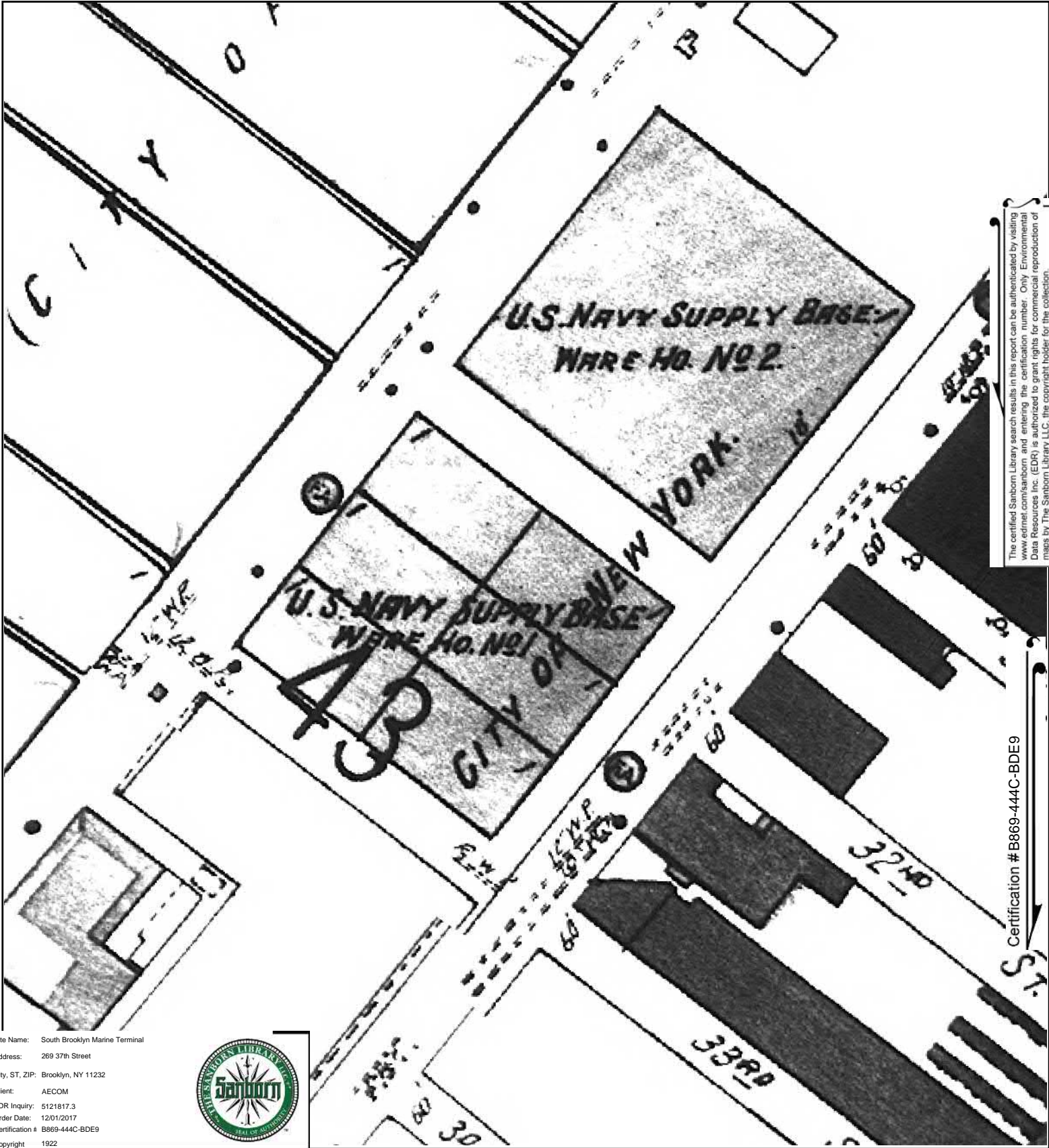
Certification # B869-444C-BDE9

This Certified Sanborn Map combines the following sheets.  
 Outlined areas indicate map sheets within the collection.



Volume 6, Sheet 11  
 Volume 6, Sheet 10  
 Volume 6, Sheet 12





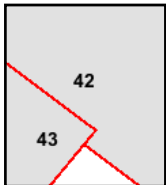
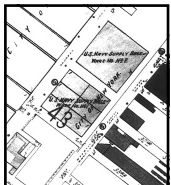
The certified Sanborn Library search results in this report can be authenticated by visiting [www.edr.com/sanborn](http://www.edr.com/sanborn) and entering the certification number. Only Environmental Data Resources Inc. (EDR) is authorized to grant rights for commercial reproduction of maps by The Sanborn Library LLC, the copyright holder for the collection.

Certification # B869-444C-BDE9

Site Name: South Brooklyn Marine Terminal  
 Address: 269 37th Street  
 City, ST, ZIP: Brooklyn, NY 11232  
 Client: AECOM  
 EDR Inquiry: 5121817.3  
 Order Date: 12/01/2017  
 Certification # B869-444C-BDE9  
 Copyright 1922



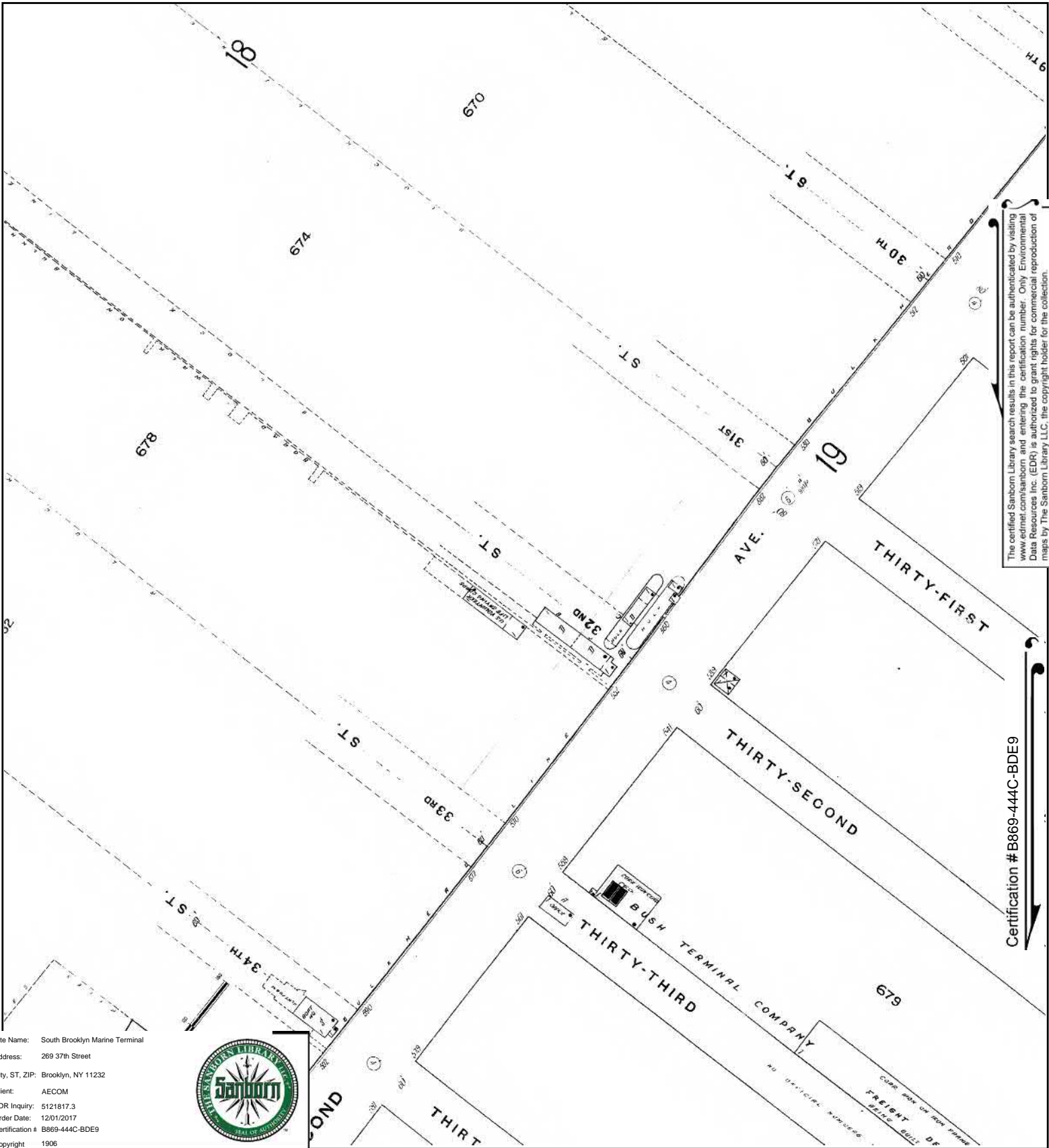
This Certified Sanborn Map combines the following sheets. Outlined areas indicate map sheets within the collection.



Volume Pier Maps, Sheet 43  
 Volume Pier Maps, Sheet 42







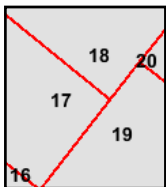
The certified Sanborn Library search results in this report can be authenticated by visiting [www.edr.com/sanborn](http://www.edr.com/sanborn) and entering the certification number. Only Environmental Data Resources Inc. (EDR) is authorized to grant rights for commercial reproduction of maps by The Sanborn Library LLC, the copyright holder for the collection.

Certification # B869-444C-BDE9

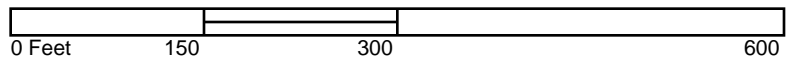
Site Name: South Brooklyn Marine Terminal  
 Address: 269 37th Street  
 City, ST, ZIP: Brooklyn, NY 11232  
 Client: AECOM  
 EDR Inquiry: 5121817.3  
 Order Date: 12/01/2017  
 Certification # B869-444C-BDE9  
 Copyright 1906

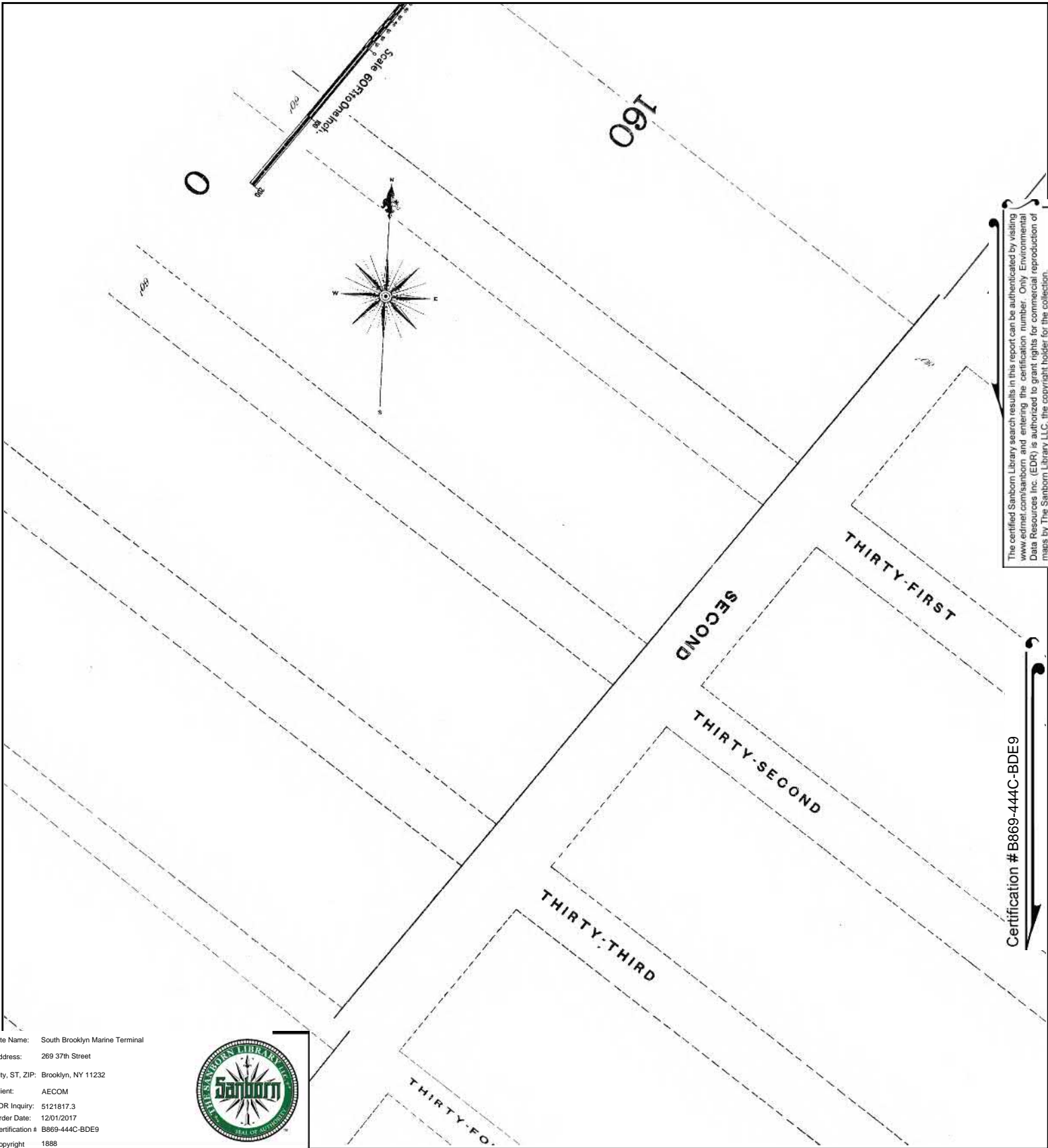


This Certified Sanborn Map combines the following sheets. Outlined areas indicate map sheets within the collection.



Volume 6, Sheet 19  
 Volume 6, Sheet 18  
 Volume 6, Sheet 17

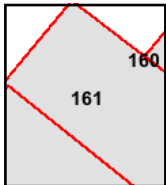
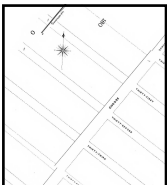
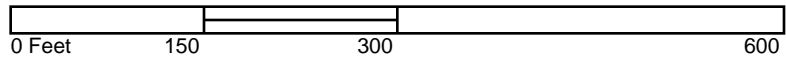




Site Name: South Brooklyn Marine Terminal  
 Address: 269 37th Street  
 City, ST, ZIP: Brooklyn, NY 11232  
 Client: AECOM  
 EDR Inquiry: 5121817.3  
 Order Date: 12/01/2017  
 Certification # B869-444C-BDE9  
 Copyright 1888



This Certified Sanborn Map combines the following sheets.  
 Outlined areas indicate map sheets within the collection.



Volume 6, Sheet 161  
 Volume 6, Sheet 161



South Brooklyn Marine Terminal

269 37th Street

Brooklyn, NY 11232

Inquiry Number: 5121817.3

December 01, 2017

## Certified Sanborn® Map Report



6 Armstrong Road, 4th floor  
Shelton, CT 06484  
Toll Free: 800.352.0050  
[www.edrnet.com](http://www.edrnet.com)

# Certified Sanborn® Map Report

12/01/17

**Site Name:**

South Brooklyn Marine Termin:  
269 37th Street  
Brooklyn, NY 11232  
EDR Inquiry # 5121817.3

**Client Name:**

AECOM  
125 Broad St  
New York, NY 10004-0000  
Contact: Nelson J. Abrams



The Sanborn Library has been searched by EDR and maps covering the target property location as provided by AECOM were identified for the years listed below. The Sanborn Library is the largest, most complete collection of fire insurance maps. The collection includes maps from Sanborn, Bromley, Perris & Browne, Hopkins, Barlow, and others. Only Environmental Data Resources Inc. (EDR) is authorized to grant rights for commercial reproduction of maps by the Sanborn Library LLC, the copyright holder for the collection. Results can be authenticated by visiting [www.edrnet.com/sanborn](http://www.edrnet.com/sanborn).

The Sanborn Library is continually enhanced with newly identified map archives. This report accesses all maps in the collection as of the day this report was generated.

**Certified Sanborn Results:**

**Certification #** B869-444C-BDE9  
**PO #** 60558675  
**Project** South Brooklyn Marine Terminal

**Maps Provided:**

|      |      |      |      |
|------|------|------|------|
| 2007 | 1994 | 1980 | 1906 |
| 2006 | 1993 | 1979 | 1888 |
| 2005 | 1992 | 1978 |      |
| 2004 | 1991 | 1965 |      |
| 2003 | 1988 | 1951 |      |
| 2002 | 1987 | 1928 |      |
| 2001 | 1985 | 1926 |      |
| 1995 | 1982 | 1922 |      |



Sanborn® Library search results

Certification #: B869-444C-BDE9

The Sanborn Library includes more than 1.2 million fire insurance maps from Sanborn, Bromley, Perris & Browne, Hopkins, Barlow and others which track historical property usage in approximately 12,000 American cities and towns. Collections searched:

- Library of Congress
- University Publications of America
- EDR Private Collection

*The Sanborn Library LLC Since 1866™*

**Limited Permission To Make Copies**

AECOM (the client) is permitted to make up to FIVE photocopies of this Sanborn Map transmittal and each fire insurance map accompanying this report solely for the limited use of its customer. No one other than the client is authorized to make copies. Upon request made directly to an EDR Account Executive, the client may be permitted to make a limited number of additional photocopies. This permission is conditioned upon compliance by the client, its customer and their agents with EDR's copyright policy; a copy of which is available upon request.

**Disclaimer - Copyright and Trademark Notice**

This Report contains certain information obtained from a variety of public and other sources reasonably available to Environmental Data Resources, Inc. It cannot be concluded from this Report that coverage information for the target and surrounding properties does not exist from other sources. NO WARRANTY EXPRESSED OR IMPLIED, IS MADE WHATSOEVER IN CONNECTION WITH THIS REPORT. ENVIRONMENTAL DATA RESOURCES, INC. SPECIFICALLY DISCLAIMS THE MAKING OF ANY SUCH WARRANTIES, INCLUDING WITHOUT LIMITATION, MERCHANTABILITY OR FITNESS FOR A PARTICULAR USE OR PURPOSE. ALL RISK IS ASSUMED BY THE USER. IN NO EVENT SHALL ENVIRONMENTAL DATA RESOURCES, INC. BE LIABLE TO ANYONE, WHETHER ARISING OUT OF ERRORS OR OMISSIONS, NEGLIGENCE, ACCIDENT OR ANY OTHER CAUSE, FOR ANY LOSS OF DAMAGE, INCLUDING, WITHOUT LIMITATION, SPECIAL, INCIDENTAL, CONSEQUENTIAL, OR EXEMPLARY DAMAGES. ANY LIABILITY ON THE PART OF ENVIRONMENTAL DATA RESOURCES, INC. IS STRICTLY LIMITED TO A REFUND OF THE AMOUNT PAID FOR THIS REPORT. Purchaser accepts this Report "AS IS". Any analyses, estimates, ratings, environmental risk levels or risk codes provided in this Report are provided for illustrative purposes only, and are not intended to provide, nor should they be interpreted as providing any facts regarding, or prediction or forecast of, any environmental risk for any property. Only a Phase I Environmental Site Assessment performed by an environmental professional can provide information regarding the environmental risk for any property. Additionally, the information provided in this Report is not to be construed as legal advice. Copyright 2017 by Environmental Data Resources, Inc. All rights reserved. Reproduction in any media or format, in whole or in part, of any report or map of Environmental Data Resources, Inc., or its affiliates, is prohibited without prior written permission.


EDR and its logos (including Sanborn and Sanborn Map) are trademarks of Environmental Data Resources, Inc. or its affiliates. All other trademarks used herein are the property of their respective owners.

## Sanborn Sheet Key

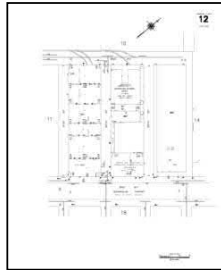
This Certified Sanborn Map Report is based upon the following Sanborn Fire Insurance map sheets.




### 2007 Source Sheets




Volume 6, Sheet 11  
2007




Volume 6, Sheet 12  
2007



Volume 6, Sheet 14  
2007




Volume 6, Sheet 18  
2007

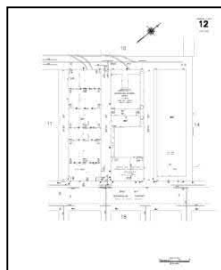


Volume 6, Sheet 19  
2007


### 2006 Source Sheets




Volume 6, Sheet 11  
2006




Volume 6, Sheet 12  
2006



Volume 6, Sheet 14  
2006



Volume 6, Sheet 18  
2006



Volume 6, Sheet 19  
2006




**Sanborn Sheet Key**


This Certified Sanborn Map Report is based upon the following Sanborn Fire Insurance map sheets.




**2005 Source Sheets**



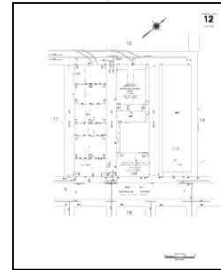
Volume 6, Sheet 11  
2005




Volume 6, Sheet 18  
2005



Volume 6, Sheet 19  
2005

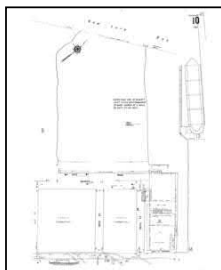


Volume 6, Sheet 12  
2005

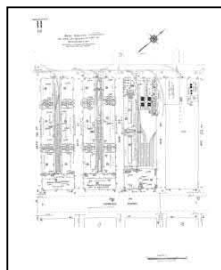


Volume 6, Sheet 14  
2005

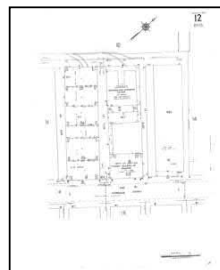
**2004 Source Sheets**



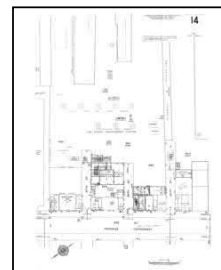
Volume 6, Sheet 10  
2004




Volume 6, Sheet 11  
2004




Volume 6, Sheet 12  
2004



Volume 6, Sheet 14  
2004



Volume 6, Sheet 18  
2004



Volume 6, Sheet 19  
2004



**Sanborn Sheet Key**


This Certified Sanborn Map Report is based upon the following Sanborn Fire Insurance map sheets.



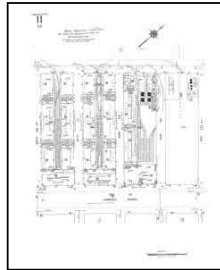
**2003 Source Sheets**



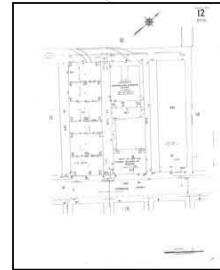
Volume 6, Sheet 18  
2003




Volume 6, Sheet 19  
2003



Volume 6, Sheet 11  
2003

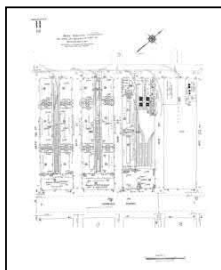


Volume 6, Sheet 12  
2003

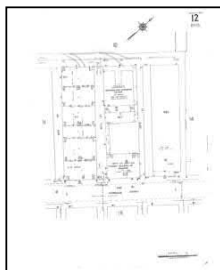


Volume 6, Sheet 14  
2003

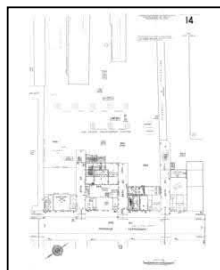
**2002 Source Sheets**



Volume 6, Sheet 11  
2002



Volume 6, Sheet 12  
2002



Volume 6, Sheet 14  
2002



Volume 6, Sheet 18  
2002




Volume 6, Sheet 19  
2002

## Sanborn Sheet Key

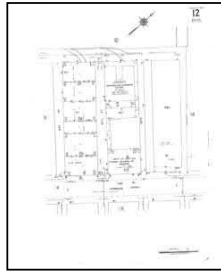
This Certified Sanborn Map Report is based upon the following Sanborn Fire Insurance map sheets.




### 2001 Source Sheets



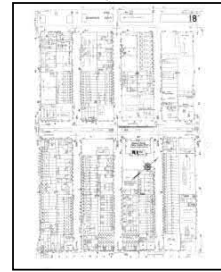
Volume 6, Sheet 11  
2001




Volume 6, Sheet 12  
2001



Volume 6, Sheet 14  
2001




Volume 6, Sheet 18  
2001




Volume 6, Sheet 19  
2001


### 1995 Source Sheets



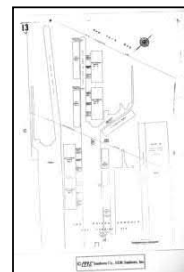
Volume 6, Sheet 14  
1995



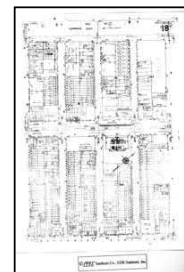
Volume 6, Sheet 11  
1995



Volume 6, Sheet 12  
1995



Volume 6, Sheet 13  
1995



Volume 6, Sheet 18  
1995




Volume 6, Sheet 19  
1995

## Sanborn Sheet Key

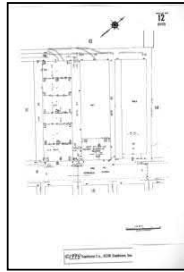
This Certified Sanborn Map Report is based upon the following Sanborn Fire Insurance map sheets.




### 1994 Source Sheets



Volume 6, Sheet 11  
1994




Volume 6, Sheet 12  
1994



Volume 6, Sheet 14  
1994

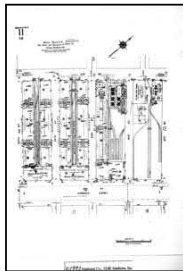


Volume 6, Sheet 18  
1994

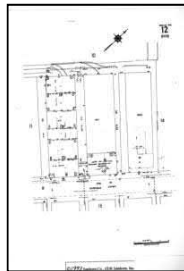


Volume 6, Sheet 19  
1994


### 1993 Source Sheets



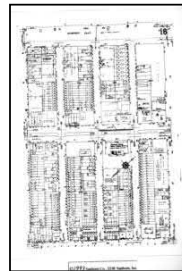
Volume 6, Sheet 11  
1993



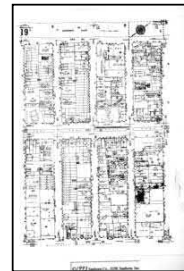
Volume 6, Sheet 12  
1993



Volume 6, Sheet 14  
1993

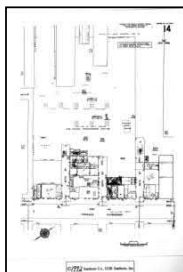


Volume 6, Sheet 18  
1993



Volume 6, Sheet 19  
1993

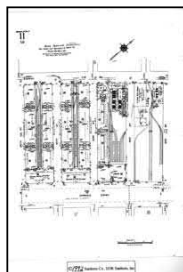
### 1992 Source Sheets



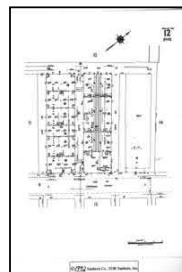
Volume 6, Sheet 14  
1992



Volume 6, Sheet 18  
1992



Volume 6, Sheet 11  
1992

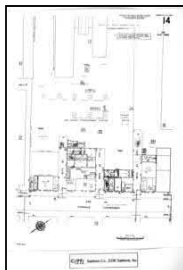


Volume 6, Sheet 12  
1992

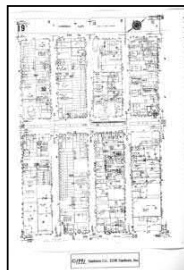


Volume 6, Sheet 19  
1992


### 1991 Source Sheets




Volume 6, Sheet 14  
1991



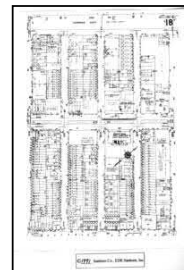
Volume 6, Sheet 19  
1991



Volume 6, Sheet 11  
1991



Volume 6, Sheet 12  
1991




Volume 6, Sheet 18  
1991

**Sanborn Sheet Key**


This Certified Sanborn Map Report is based upon the following Sanborn Fire Insurance map sheets.




**1988 Source Sheets**



Volume 6, Sheet 11  
1988




Volume 6, Sheet 12  
1988



Volume 6, Sheet 14  
1988

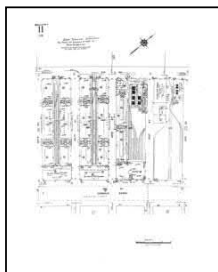


Volume 6, Sheet 18  
1988




Volume 6, Sheet 19  
1988


**1987 Source Sheets**



Volume 6, Sheet 11  
1987




Volume 6, Sheet 12  
1987



Volume 6, Sheet 14  
1987



Volume 6, Sheet 18  
1987



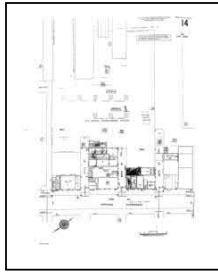
Volume 6, Sheet 19  
1987

## Sanborn Sheet Key

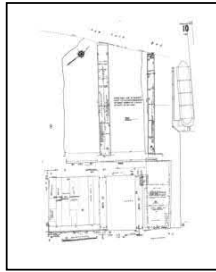
This Certified Sanborn Map Report is based upon the following Sanborn Fire Insurance map sheets.




### 1985 Source Sheets



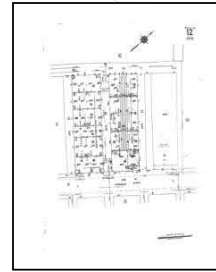
Volume 6, Sheet 14  
1985



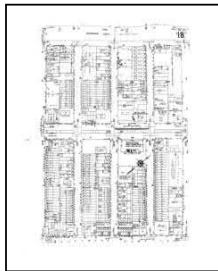
Volume 6, Sheet 10  
1985



Volume 6, Sheet 11  
1985



Volume 6, Sheet 12  
1985




Volume 6, Sheet 18  
1985



Volume 6, Sheet 19  
1985


### 1982 Source Sheets



Volume 6, Sheet 18  
1982




Volume 6, Sheet 19  
1982



Volume 6, Sheet 11  
1982



Volume 6, Sheet 12  
1982



Volume 6, Sheet 14  
1982




## Sanborn Sheet Key


This Certified Sanborn Map Report is based upon the following Sanborn Fire Insurance map sheets.




### 1980 Source Sheets




Volume 6, Sheet 11  
1980




Volume 6, Sheet 12  
1980



Volume 6, Sheet 14  
1980



Volume 6, Sheet 18  
1980



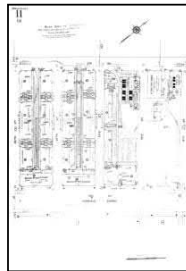
Volume 6, Sheet 19  
1980



Volume 6, Sheet 18  
1980



Volume 6, Sheet 19  
1980



Volume 6, Sheet 11  
1980



Volume 6, Sheet 12  
1980




Volume 6, Sheet 12  
1980




Volume 6, Sheet 14  
1980


### 1979 Source Sheets




Volume 6, Sheet 18  
1979




Volume 6, Sheet 11  
1979



Volume 6, Sheet 12  
1979



Volume 6, Sheet 14  
1979




Volume 6, Sheet 19  
1979

## Sanborn Sheet Key


This Certified Sanborn Map Report is based upon the following Sanborn Fire Insurance map sheets.




### 1978 Source Sheets



Volume 6, Sheet 11  
1978




Volume 6, Sheet 12  
1978



Volume 6, Sheet 14  
1978




Volume 6, Sheet 18  
1978



Volume 6, Sheet 19  
1978


### 1965 Source Sheets




Volume 6, Sheet 14  
1965



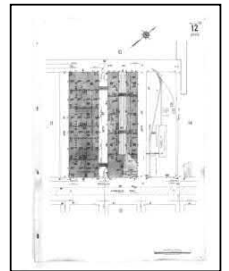
Volume 6, Sheet 18  
1965



Volume 6, Sheet 19  
1965

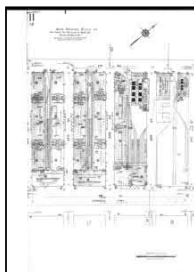


Volume 6, Sheet 11  
1965




Volume 6, Sheet 12  
1965

### 1951 Source Sheets



Volume 6, Sheet 11  
1951



Volume 6, Sheet 12  
1951



Volume 6, Sheet 14  
1951




Volume 6, Sheet 18  
1951



Volume 6, Sheet 19  
1951

### 1928 Source Sheets




Volume Pier Maps, Sheet 50  
1928

## Sanborn Sheet Key


This Certified Sanborn Map Report is based upon the following Sanborn Fire Insurance map sheets.



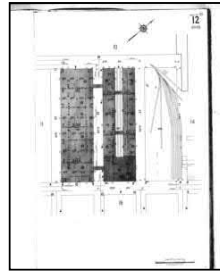
### 1926 Source Sheets




Volume 6, Sheet 11  
1926



Volume 6, Sheet 14  
1926



Volume 6, Sheet 12  
1926




Volume 6, Sheet 18  
1926

### 1922 Source Sheets




Volume Pier Maps, Sheet 42  
1922


### 1906 Source Sheets




Volume 6, Sheet 19  
1906



Volume 6, Sheet 20  
1906



Volume 6, Sheet 31  
1906




Volume 6, Sheet 32  
1906


### 1888 Source Sheets



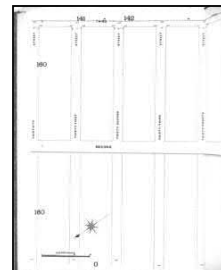
Volume 6, Sheet 141  
1888



Volume 6, Sheet 141  
1888

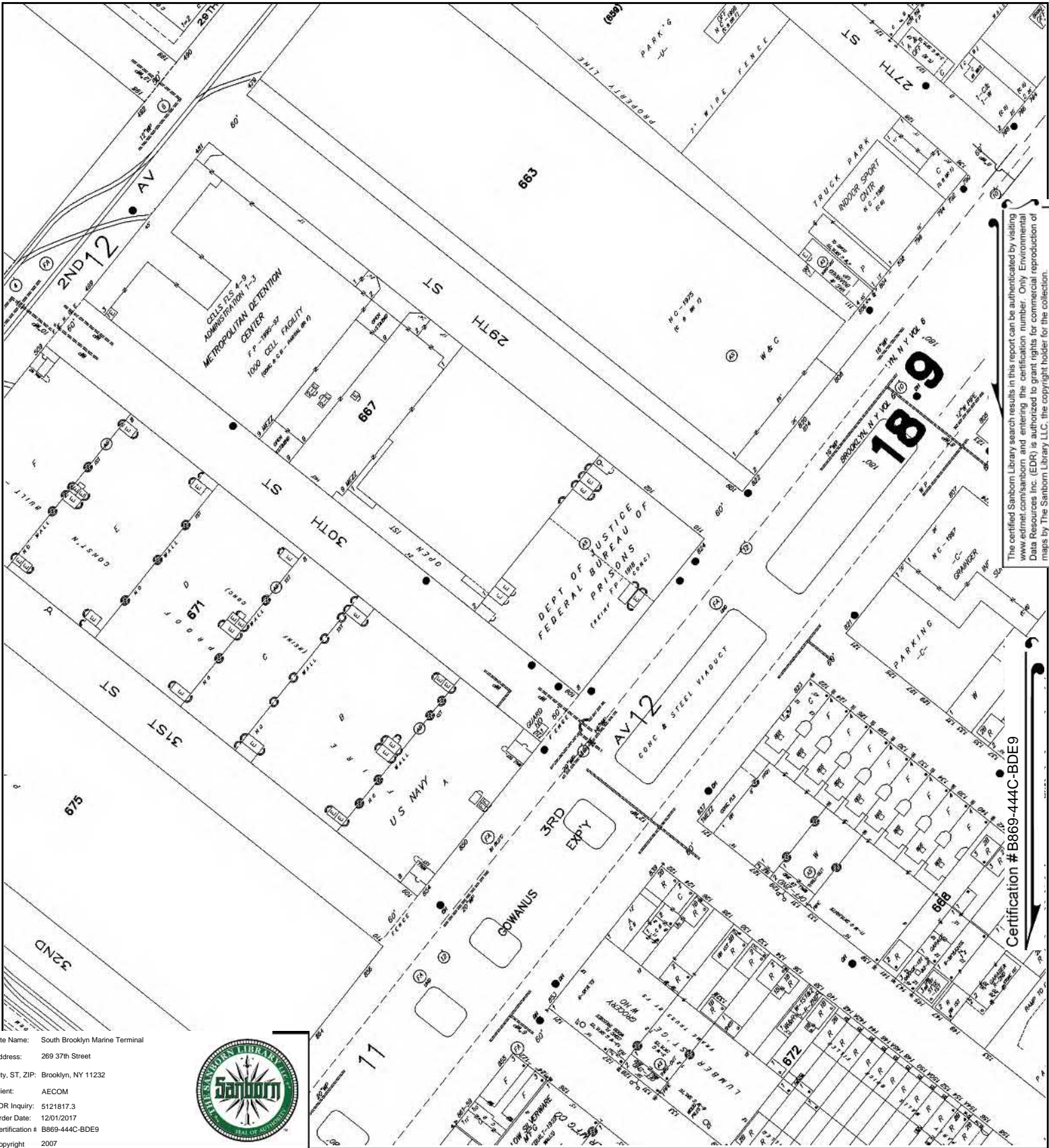


Volume 6, Sheet 160  
1888



Volume 6, Sheet 161  
1888



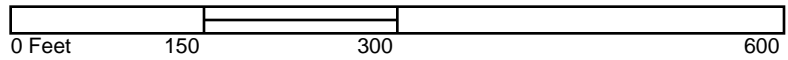


The certified Sanborn Library search results in this report can be authenticated by visiting [www.edr.com/sanborn](http://www.edr.com/sanborn) and entering the certification number. Only Environmental Data Resources Inc. (EDR) is authorized to grant rights for commercial reproduction of maps by The Sanborn Library LLC, the copyright holder for the collection.

Site Name: South Brooklyn Marine Terminal  
 Address: 269 37th Street  
 City, ST, ZIP: Brooklyn, NY 11232  
 Client: AECOM  
 EDR Inquiry: 5121817.3  
 Order Date: 12/01/2017  
 Certification # B869-444C-BDE9  
 Copyright: 2007



This Certified Sanborn Map combines the following sheets. Outlined areas indicate map sheets within the collection.



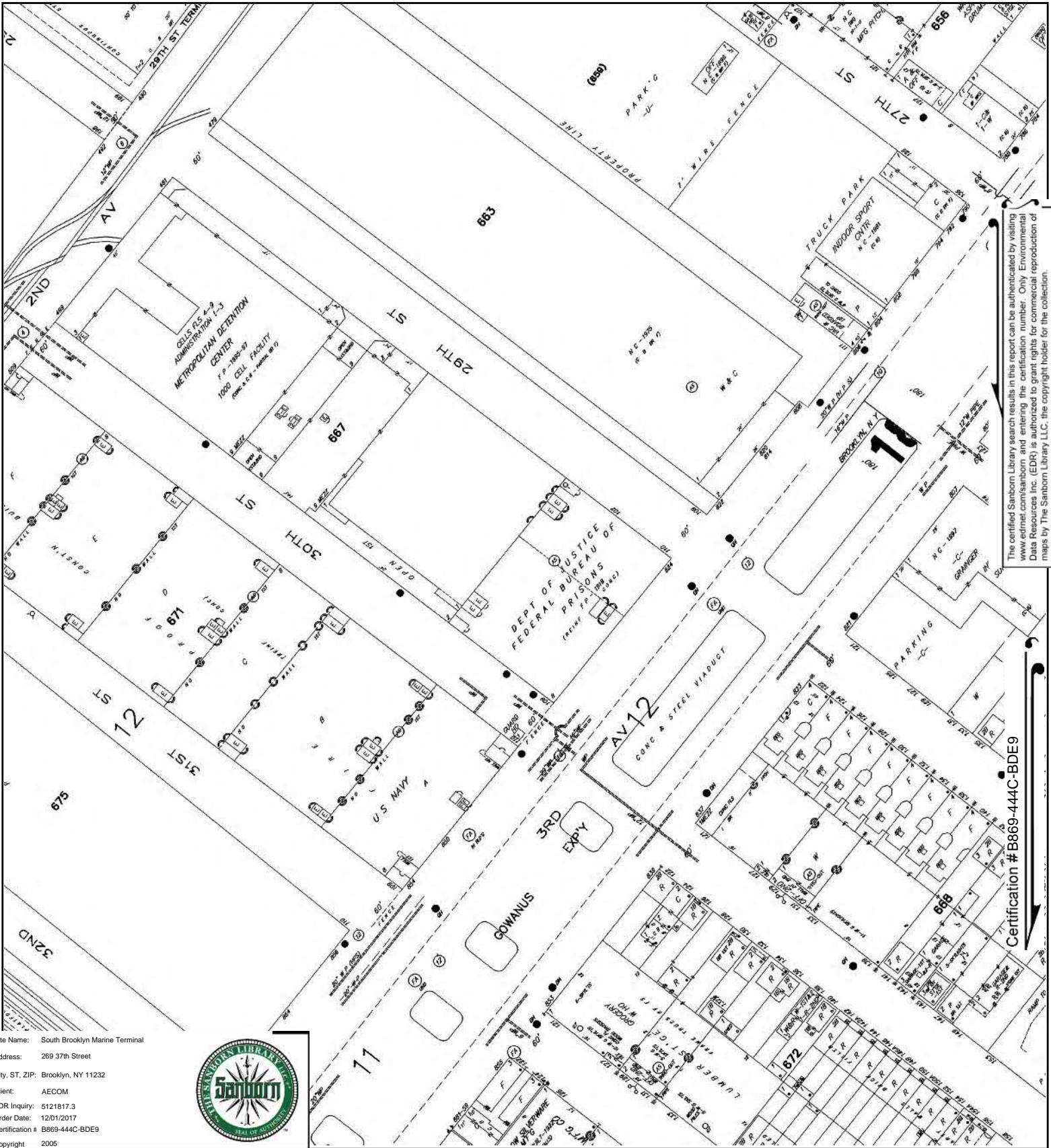
- Volume 6, Sheet 19
- Volume 6, Sheet 18
- Volume 6, Sheet 14
- Volume 6, Sheet 12
- Volume 6, Sheet 11











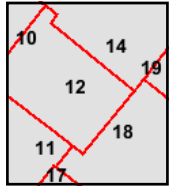
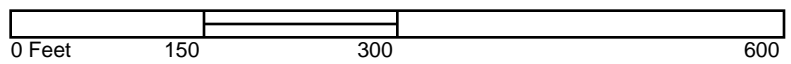
The certified Sanborn Library search results in this report can be authenticated by visiting [www.edrmap.com/sanborn](http://www.edrmap.com/sanborn) and entering the certification number. Only Environmental Data Resources Inc. (EDR) is authorized to grant rights for commercial reproduction of maps by The Sanborn Library LLC, the copyright holder for the collection.

Certification # B869-444C-BDE9

Site Name: South Brooklyn Marine Terminal  
 Address: 269 37th Street  
 City, ST, ZIP: Brooklyn, NY 11232  
 Client: AECOM  
 EDR Inquiry: 5121817.3  
 Order Date: 12/01/2017  
 Certification # B869-444C-BDE9  
 Copyright: 2005



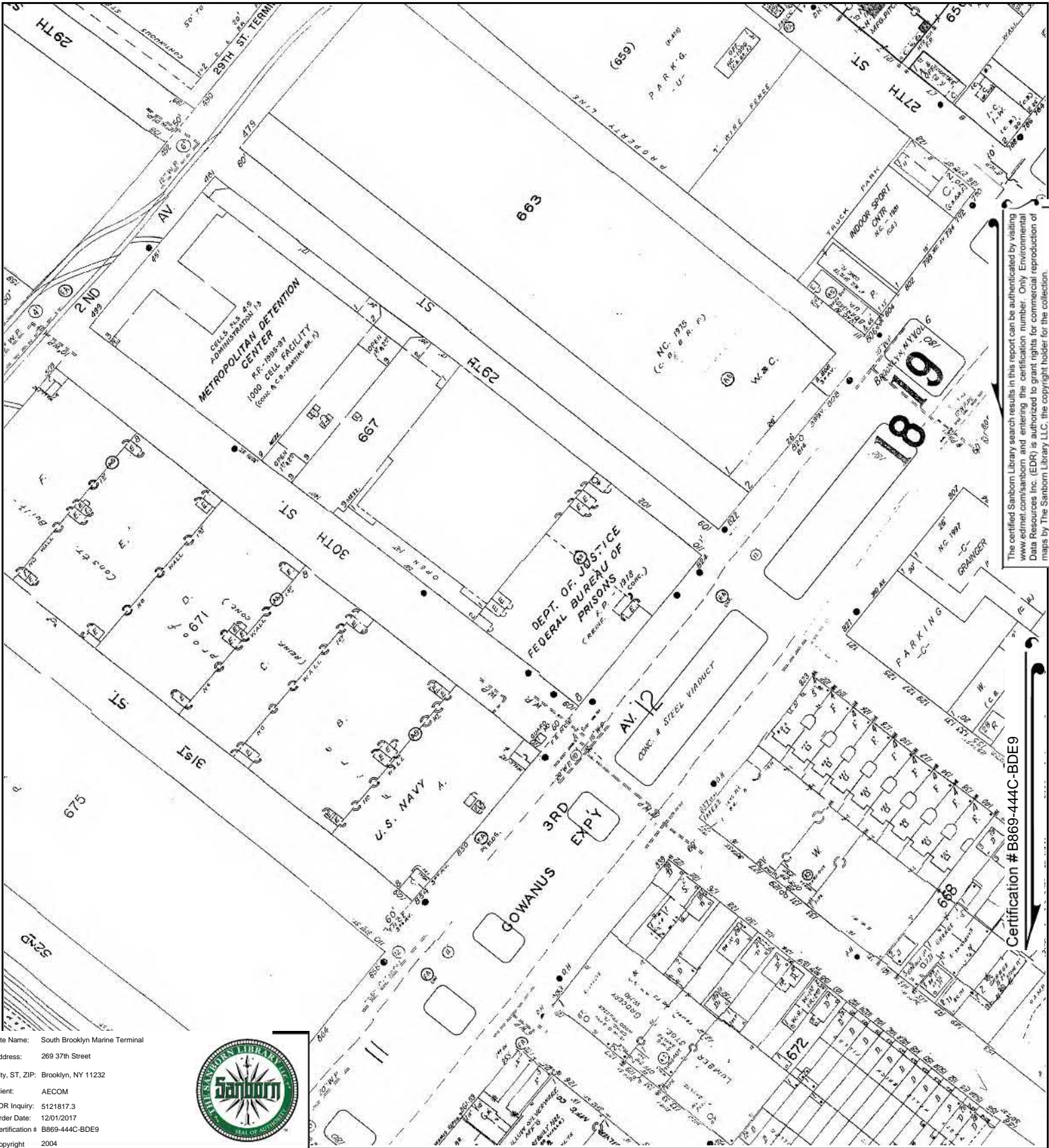
This Certified Sanborn Map combines the following sheets. Outlined areas indicate map sheets within the collection.



- Volume 6, Sheet 14
- Volume 6, Sheet 12
- Volume 6, Sheet 19
- Volume 6, Sheet 18
- Volume 6, Sheet 11







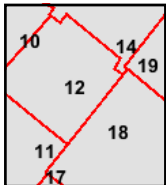
The certified Sanborn Library search results in this report can be authenticated by visiting [www.edr.com/sanborn](http://www.edr.com/sanborn) and entering the certification number. Only Environmental Data Resources Inc. (EDR) is authorized to grant rights for commercial reproduction of maps by The Sanborn Library LLC, the copyright holder for the collection.

Certification # B869-444C-BDE9

Site Name: South Brooklyn Marine Terminal  
 Address: 269 37th Street  
 City, ST, ZIP: Brooklyn, NY 11232  
 Client: AECOM  
 EDR Inquiry: 5121817.3  
 Order Date: 12/01/2017  
 Certification # B869-444C-BDE9  
 Copyright: 2004



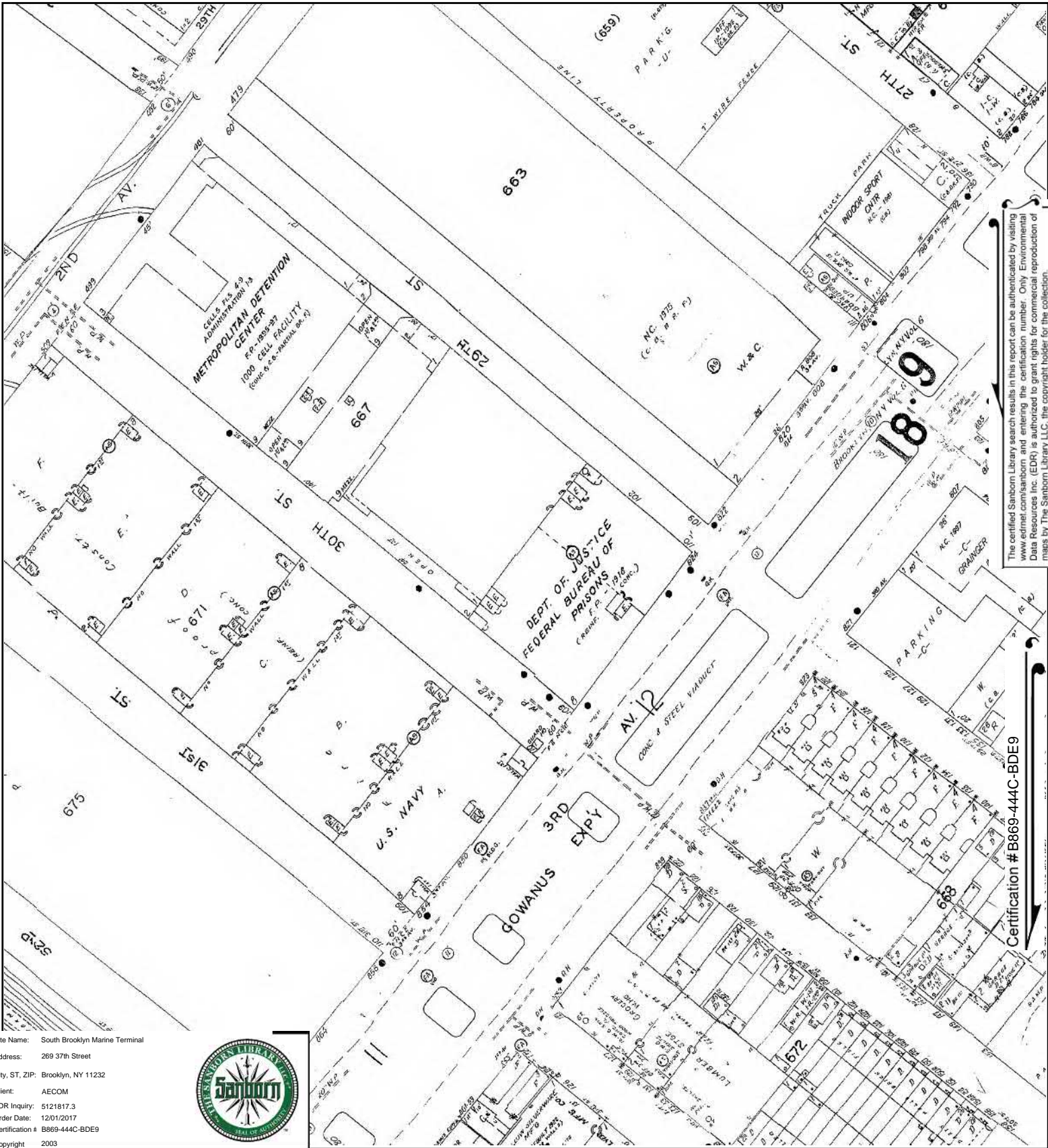
This Certified Sanborn Map combines the following sheets. Outlined areas indicate map sheets within the collection.



- Volume 6, Sheet 19
- Volume 6, Sheet 18
- Volume 6, Sheet 14
- Volume 6, Sheet 12
- Volume 6, Sheet 11
- Volume 6, Sheet 10







The certified Sanborn Library search results in this report can be authenticated by visiting [www.edr.com/sanborn](http://www.edr.com/sanborn) and entering the certification number. Only Environmental Data Resources Inc. (EDR) is authorized to grant rights for commercial reproduction of maps by The Sanborn Library LLC, the copyright holder for the collection.

Certification # B869-444C-BDE9

Site Name: South Brooklyn Marine Terminal  
 Address: 269 37th Street  
 City, ST, ZIP: Brooklyn, NY 11232  
 Client: AECOM  
 EDR Inquiry: 5121817.3  
 Order Date: 12/01/2017  
 Certification # B869-444C-BDE9  
 Copyright: 2003



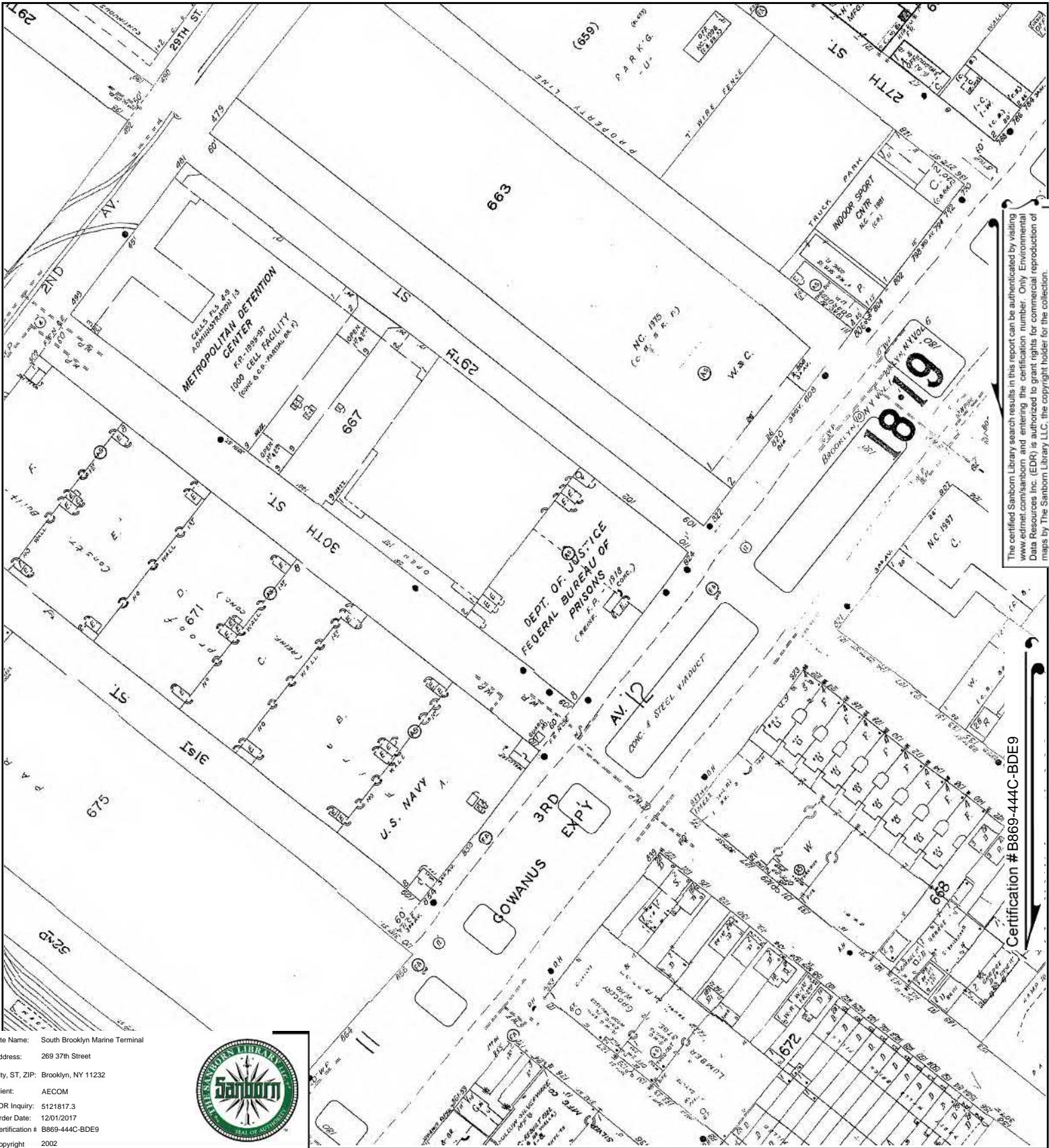
This Certified Sanborn Map combines the following sheets. Outlined areas indicate map sheets within the collection.



- Volume 6, Sheet 14
- Volume 6, Sheet 12
- Volume 6, Sheet 11
- Volume 6, Sheet 19
- Volume 6, Sheet 18







The certified Sanborn Library search results in this report can be authenticated by visiting [www.edr.com/sanborn](http://www.edr.com/sanborn) and entering the certification number. Only Environmental Data Resources Inc. (EDR) is authorized to grant rights for commercial reproduction of maps by The Sanborn Library LLC, the copyright holder for the collection.

Certification # B869-444C-BDE9

Site Name: South Brooklyn Marine Terminal  
 Address: 269 37th Street  
 City, ST, ZIP: Brooklyn, NY 11232  
 Client: AECOM  
 EDR Inquiry: 5121817.3  
 Order Date: 12/01/2017  
 Certification # B869-444C-BDE9  
 Copyright: 2002



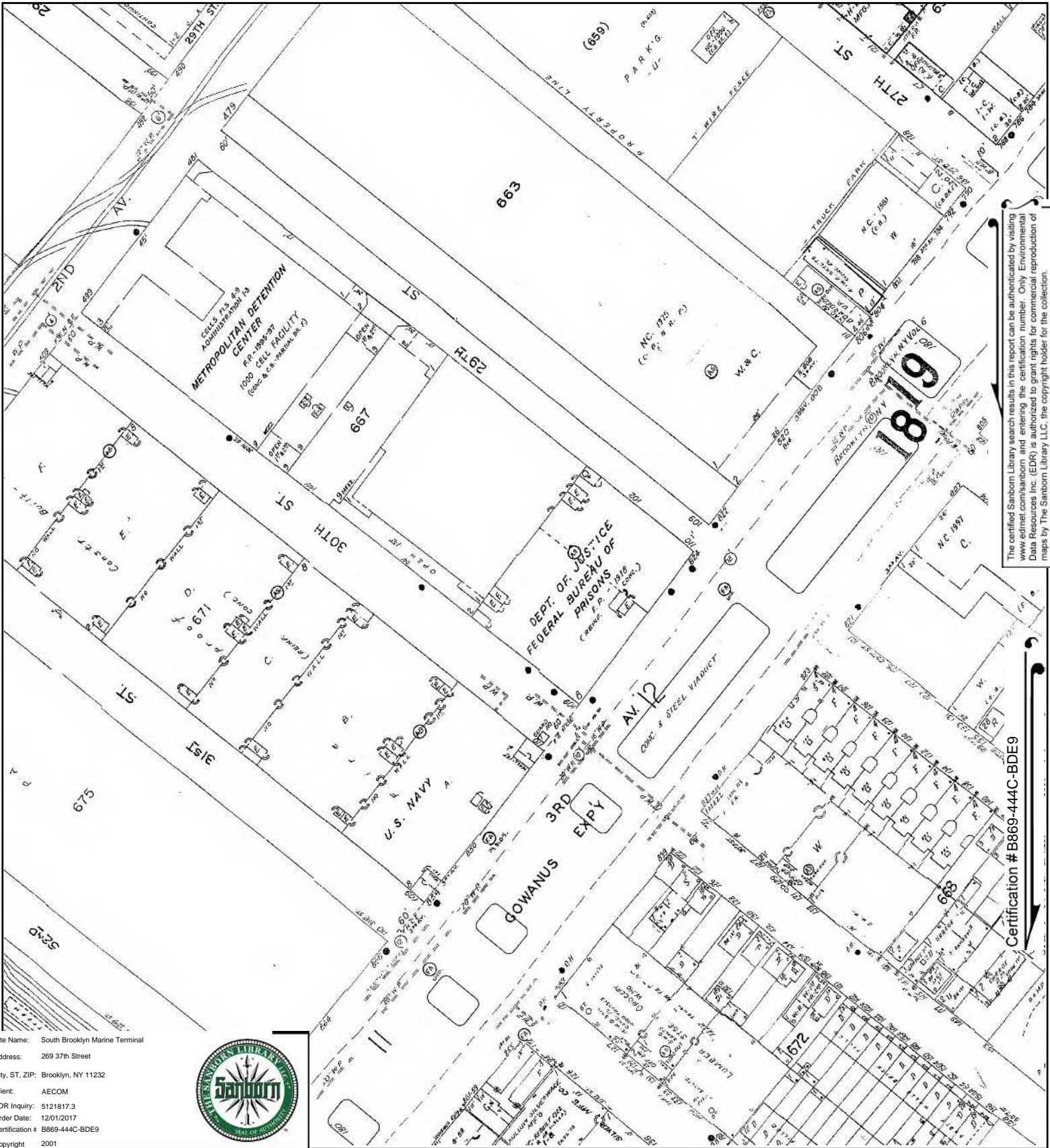
This Certified Sanborn Map combines the following sheets. Outlined areas indicate map sheets within the collection.



- Volume 6, Sheet 19
- Volume 6, Sheet 18
- Volume 6, Sheet 14
- Volume 6, Sheet 12
- Volume 6, Sheet 11







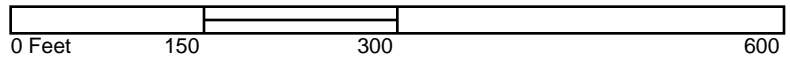
The certified Sanborn Library search results in this report can be authenticated by visiting [www.edr.com/sanborn](http://www.edr.com/sanborn) and entering the certification number. Only Environmental Data Resources Inc. (EDR) is authorized to grant rights for commercial reproduction of maps by The Sanborn Library LLC, the copyright holder for the collection.

Certification # B869-444C-BDE9

Site Name: South Brooklyn Marine Terminal  
 Address: 269 37th Street  
 City, ST, ZIP: Brooklyn, NY 11232  
 Client: AECOM  
 EDR Inquiry: 5121817.3  
 Order Date: 12/01/2017  
 Certification # B869-444C-BDE9  
 Copyright: 2001



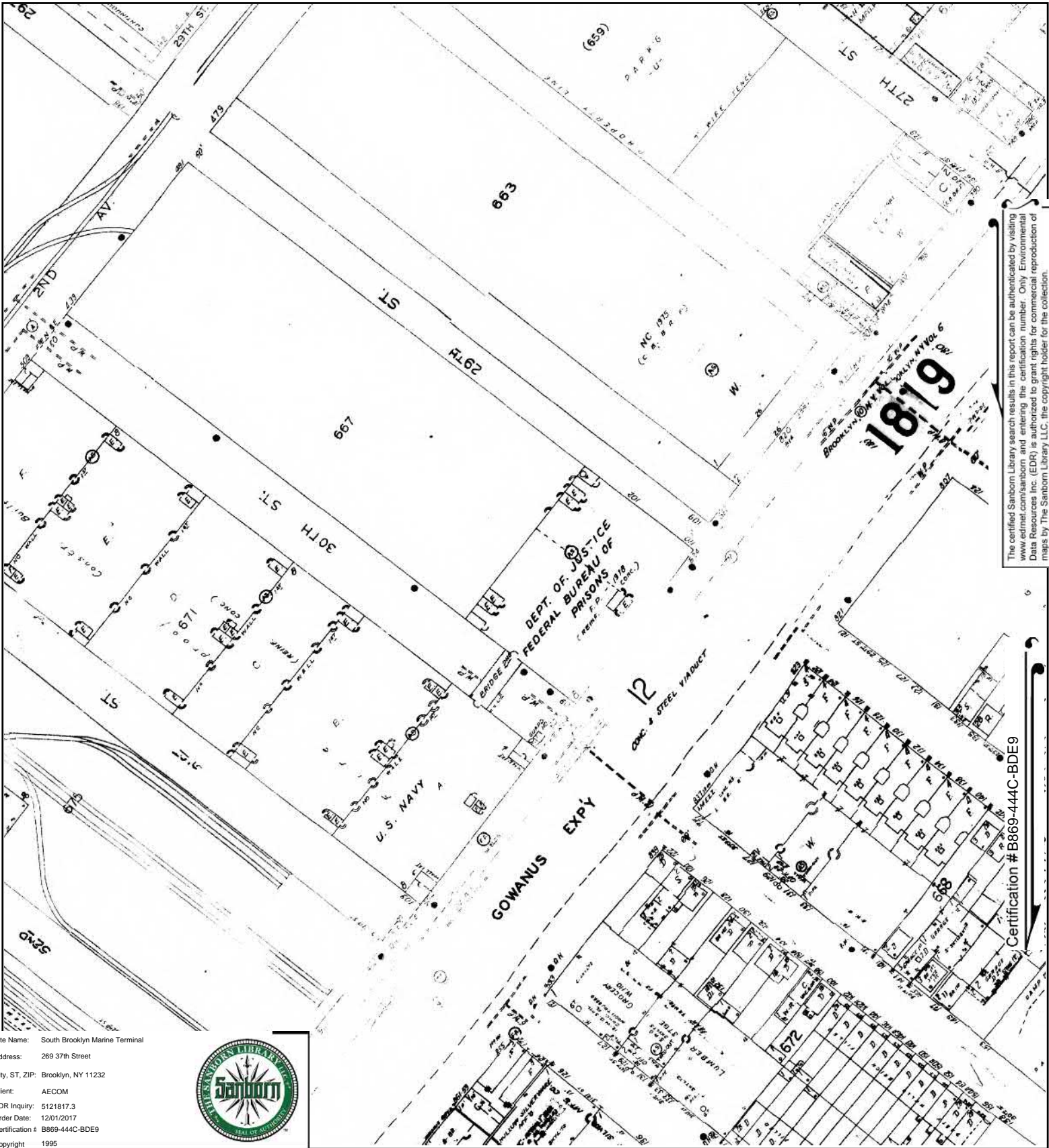
This Certified Sanborn Map combines the following sheets. Outlined areas indicate map sheets within the collection.



- Volume 6, Sheet 19
- Volume 6, Sheet 18
- Volume 6, Sheet 14
- Volume 6, Sheet 12
- Volume 6, Sheet 11





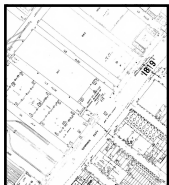
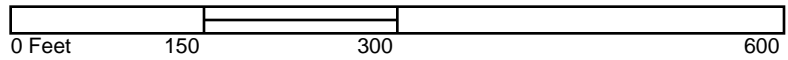


The certified Sanborn Library search results in this report can be authenticated by visiting [www.edr.com/sanborn](http://www.edr.com/sanborn) and entering the certification number. Only Environmental Data Resources Inc. (EDR) is authorized to grant rights for commercial reproduction of maps by The Sanborn Library LLC, the copyright holder for the collection.

Site Name: South Brooklyn Marine Terminal  
 Address: 269 37th Street  
 City, ST, ZIP: Brooklyn, NY 11232  
 Client: AECOM  
 EDR Inquiry: 5121817.3  
 Order Date: 12/01/2017  
 Certification # B869-444C-BDE9  
 Copyright 1995



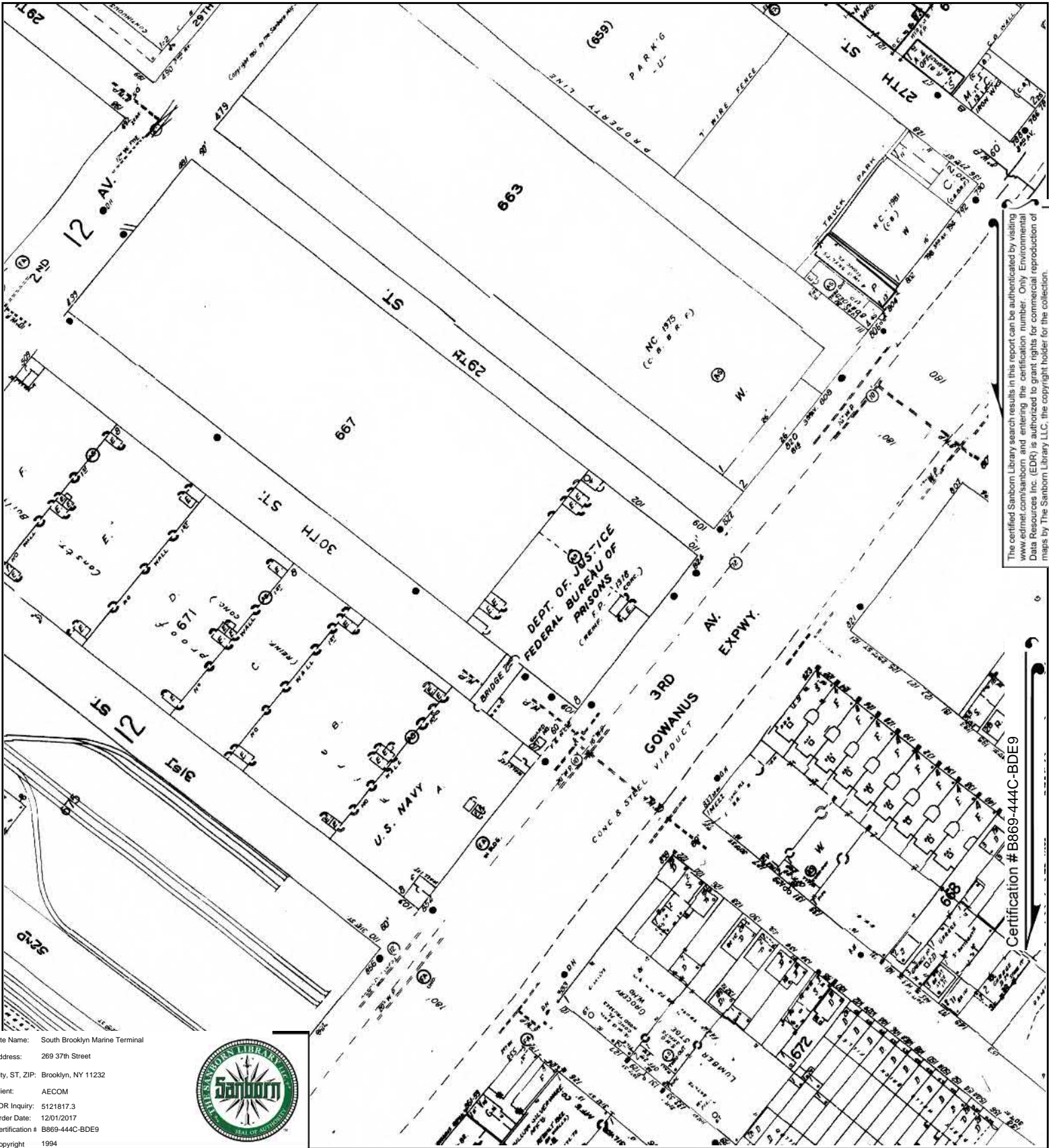
This Certified Sanborn Map combines the following sheets.  
 Outlined areas indicate map sheets within the collection.



- Volume 6, Sheet 19
- Volume 6, Sheet 18
- Volume 6, Sheet 13
- Volume 6, Sheet 12
- Volume 6, Sheet 11
- Volume 6, Sheet 14







The certified Sanborn Library search results in this report can be authenticated by visiting [www.edr.com/sanborn](http://www.edr.com/sanborn) and entering the certification number. Only Environmental Data Resources Inc. (EDR) is authorized to grant rights for commercial reproduction of maps by The Sanborn Library LLC, the copyright holder for the collection.

Site Name: South Brooklyn Marine Terminal  
 Address: 269 37th Street  
 City, ST, ZIP: Brooklyn, NY 11232  
 Client: AECOM  
 EDR Inquiry: 5121817.3  
 Order Date: 12/01/2017  
 Certification # B869-444C-BDE9  
 Copyright 1994



Certification # B869-444C-BDE9

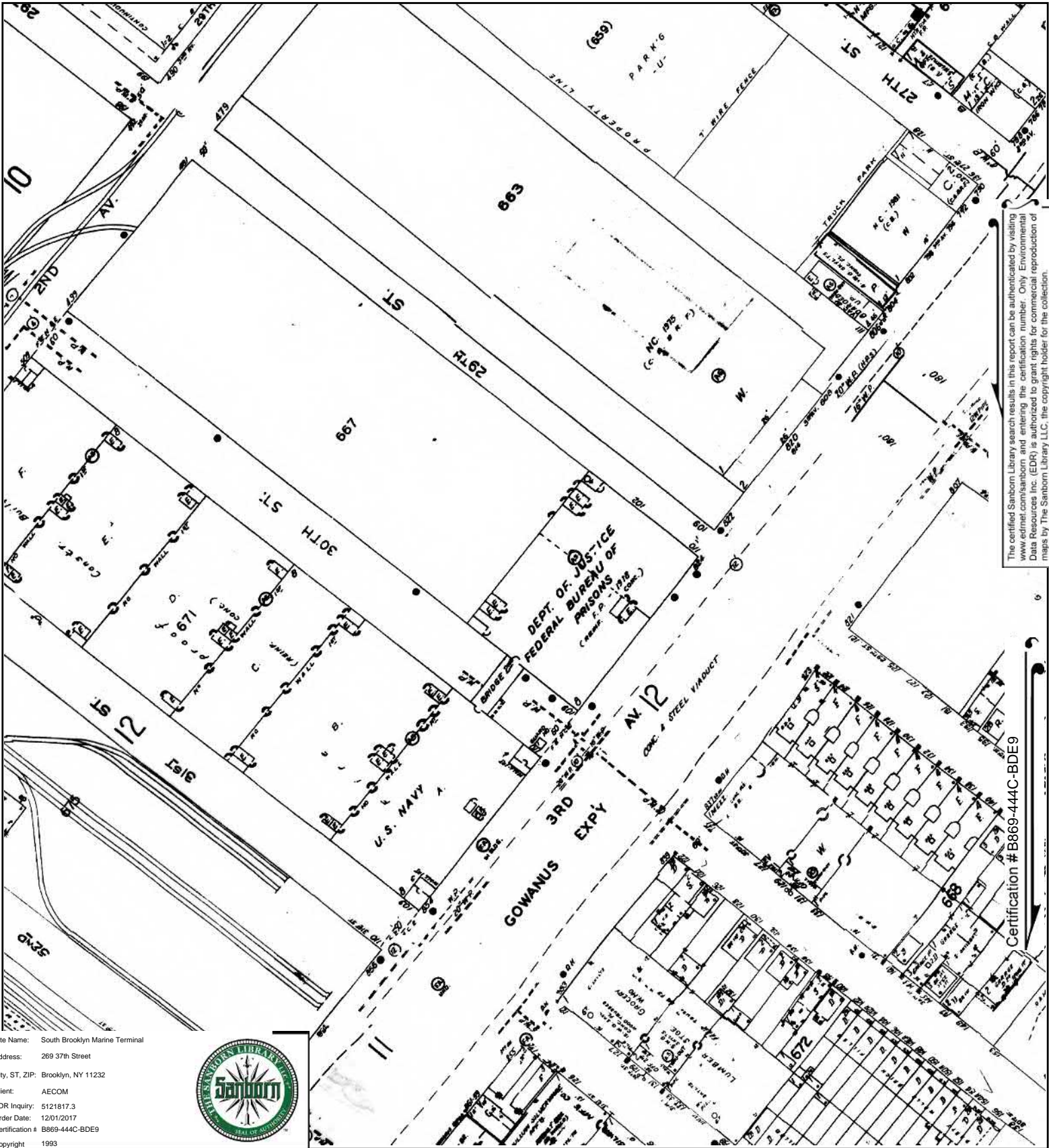
This Certified Sanborn Map combines the following sheets. Outlined areas indicate map sheets within the collection.



- Volume 6, Sheet 19
- Volume 6, Sheet 18
- Volume 6, Sheet 14
- Volume 6, Sheet 12
- Volume 6, Sheet 11







The certified Sanborn Library search results in this report can be authenticated by visiting [www.edrmap.com/sanborn](http://www.edrmap.com/sanborn) and entering the certification number. Only Environmental Data Resources Inc. (EDR) is authorized to grant rights for commercial reproduction of maps by The Sanborn Library LLC, the copyright holder for the collection.

Site Name: South Brooklyn Marine Terminal  
 Address: 269 37th Street  
 City, ST, ZIP: Brooklyn, NY 11232  
 Client: AECOM  
 EDR Inquiry: 5121817.3  
 Order Date: 12/01/2017  
 Certification # B869-444C-BDE9  
 Copyright 1993

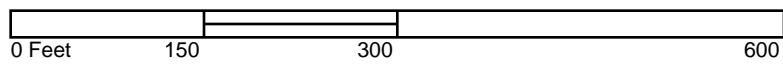


Certification # B869-444C-BDE9

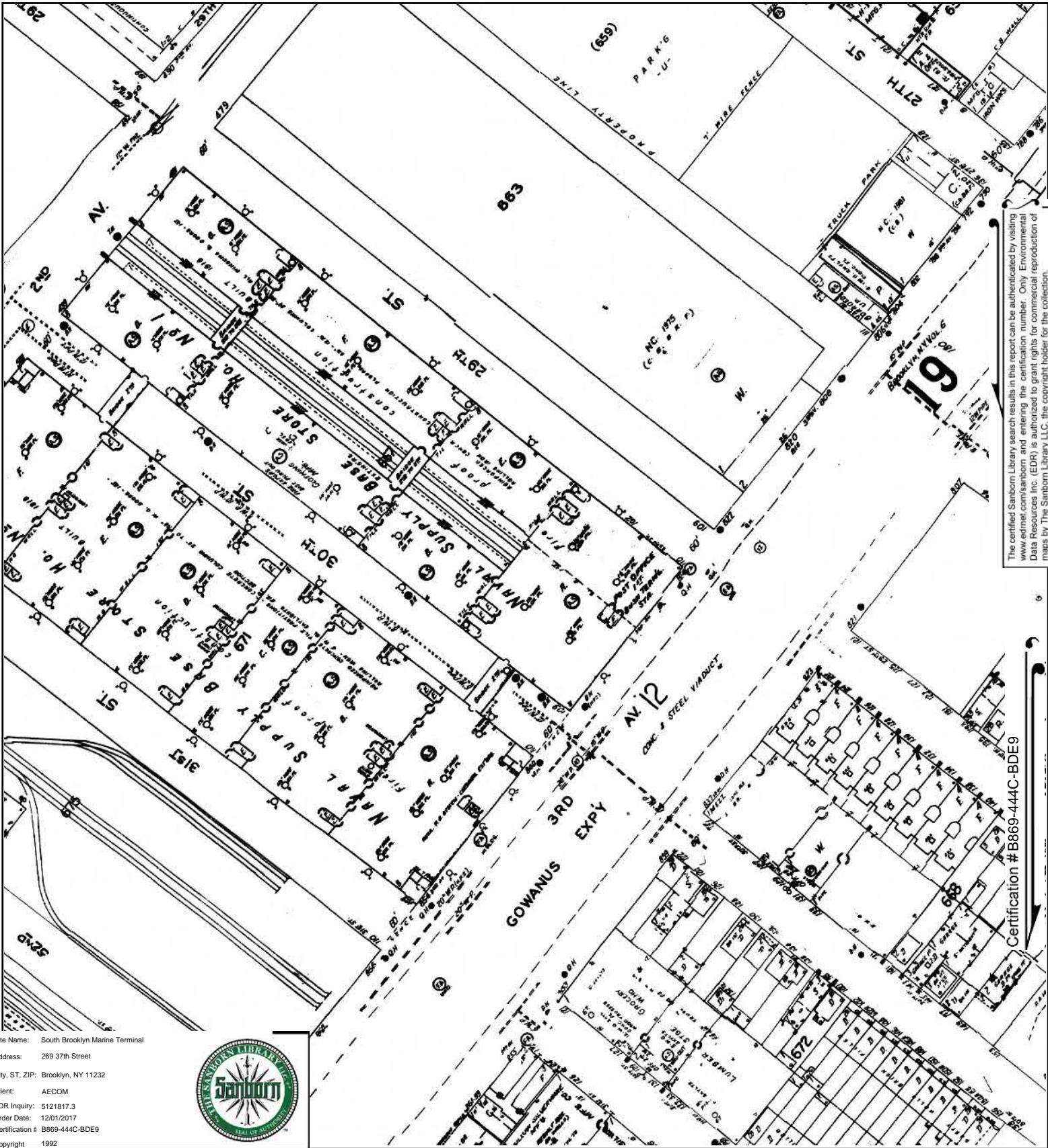
This Certified Sanborn Map combines the following sheets. Outlined areas indicate map sheets within the collection.



- Volume 6, Sheet 19
- Volume 6, Sheet 18
- Volume 6, Sheet 14
- Volume 6, Sheet 12
- Volume 6, Sheet 11







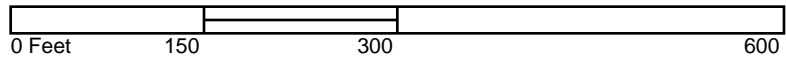
The certified Sanborn Library search results in this report can be authenticated by visiting [www.edr.com/sanborn](http://www.edr.com/sanborn) and entering the certification number. Only Environmental Data Resources Inc. (EDR) is authorized to grant rights for commercial reproduction of maps by The Sanborn Library LLC, the copyright holder for the collection.

Certification # B869-444C-BDE9

Site Name: South Brooklyn Marine Terminal  
 Address: 269 37th Street  
 City, ST, ZIP: Brooklyn, NY 11232  
 Client: AECOM  
 EDR Inquiry: 5121817.3  
 Order Date: 12/01/2017  
 Certification # B869-444C-BDE9  
 Copyright 1992



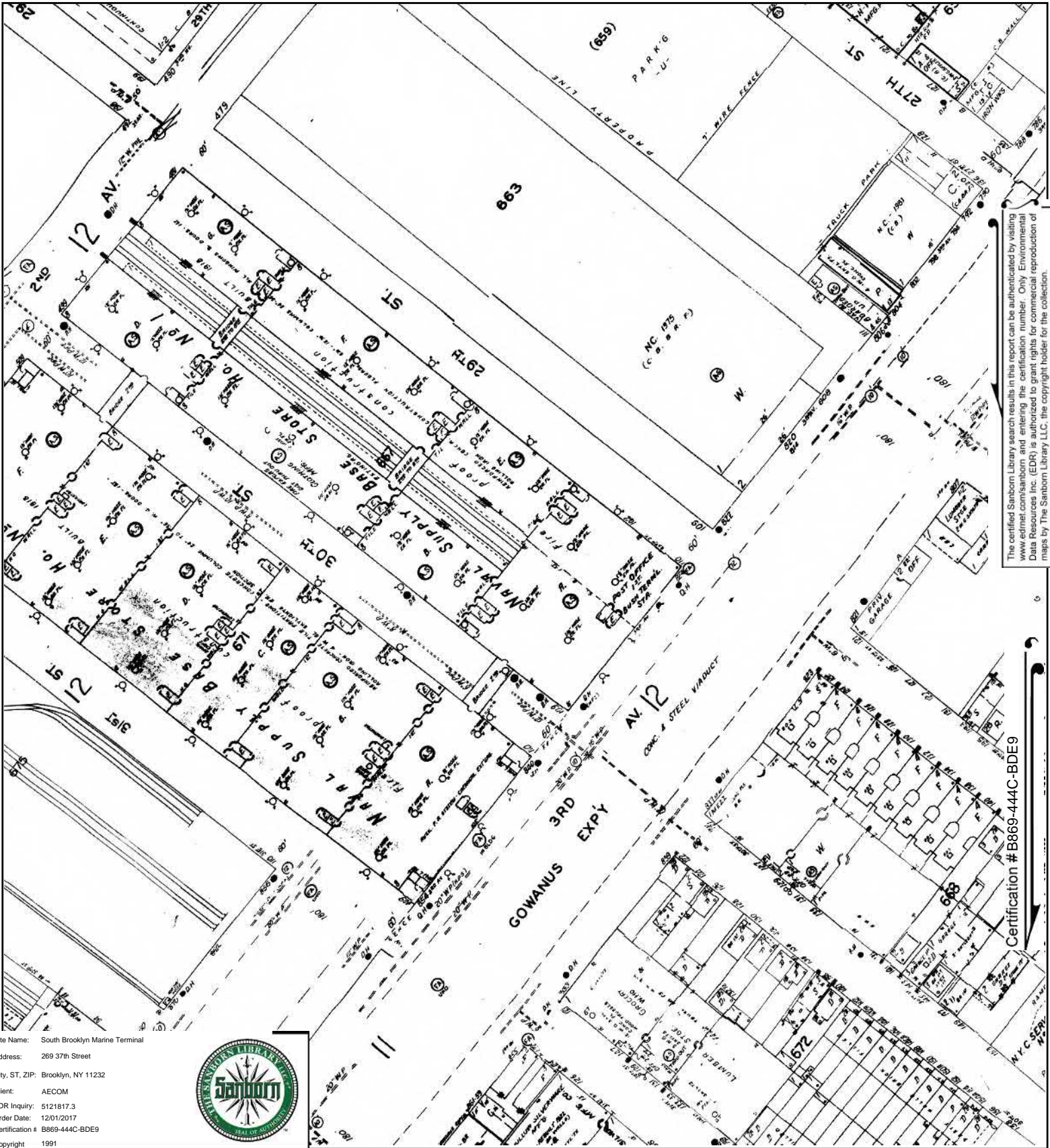
This Certified Sanborn Map combines the following sheets. Outlined areas indicate map sheets within the collection.



- Volume 6, Sheet 19
- Volume 6, Sheet 12
- Volume 6, Sheet 11
- Volume 6, Sheet 18
- Volume 6, Sheet 14







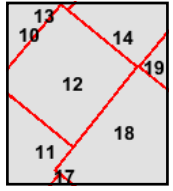
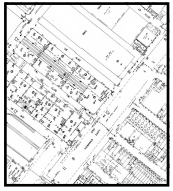
The certified Sanborn Library search results in this report can be authenticated by visiting [www.edr.com/sanborn](http://www.edr.com/sanborn) and entering the certification number. Only Environmental Data Resources Inc. (EDR) is authorized to grant rights for commercial reproduction of maps by The Sanborn Library LLC, the copyright holder for the collection.

Certification # B869-444C-BDE9

Site Name: South Brooklyn Marine Terminal  
 Address: 269 37th Street  
 City, ST, ZIP: Brooklyn, NY 11232  
 Client: AECOM  
 EDR Inquiry: 5121817.3  
 Order Date: 12/01/2017  
 Certification # B869-444C-BDE9  
 Copyright 1991



This Certified Sanborn Map combines the following sheets. Outlined areas indicate map sheets within the collection.



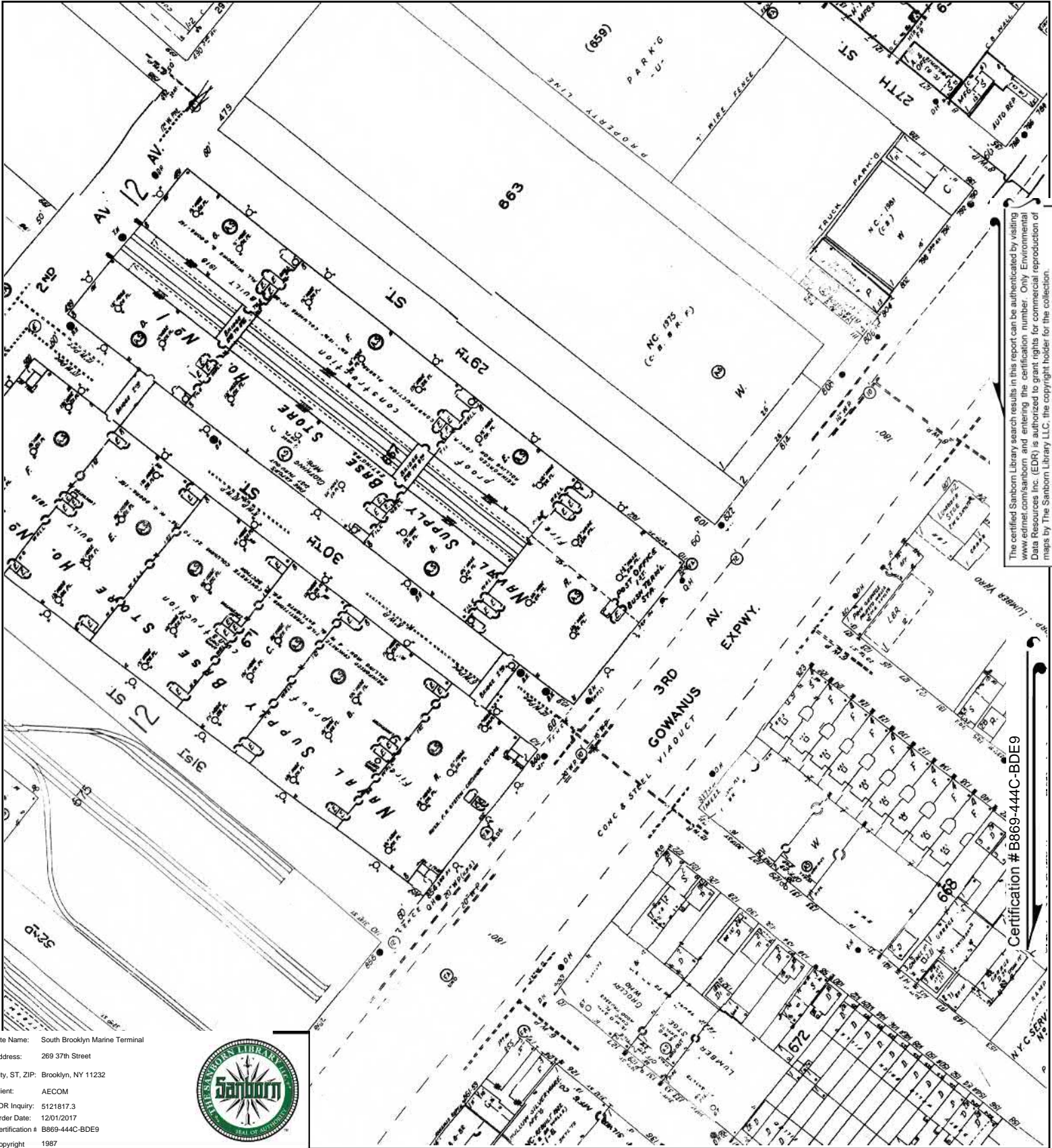
- Volume 6, Sheet 18
- Volume 6, Sheet 12
- Volume 6, Sheet 11
- Volume 6, Sheet 19
- Volume 6, Sheet 14











The certified Sanborn Library search results in this report can be authenticated by visiting [www.edr.com/sanborn](http://www.edr.com/sanborn) and entering the certification number. Only Environmental Data Resources Inc. (EDR) is authorized to grant rights for commercial reproduction of maps by The Sanborn Library LLC, the copyright holder for the collection.

Certification # B869-444C-BDE9

Site Name: South Brooklyn Marine Terminal  
 Address: 269 37th Street  
 City, ST, ZIP: Brooklyn, NY 11232  
 Client: AECOM  
 EDR Inquiry: 5121817.3  
 Order Date: 12/01/2017  
 Certification # B869-444C-BDE9  
 Copyright: 1987



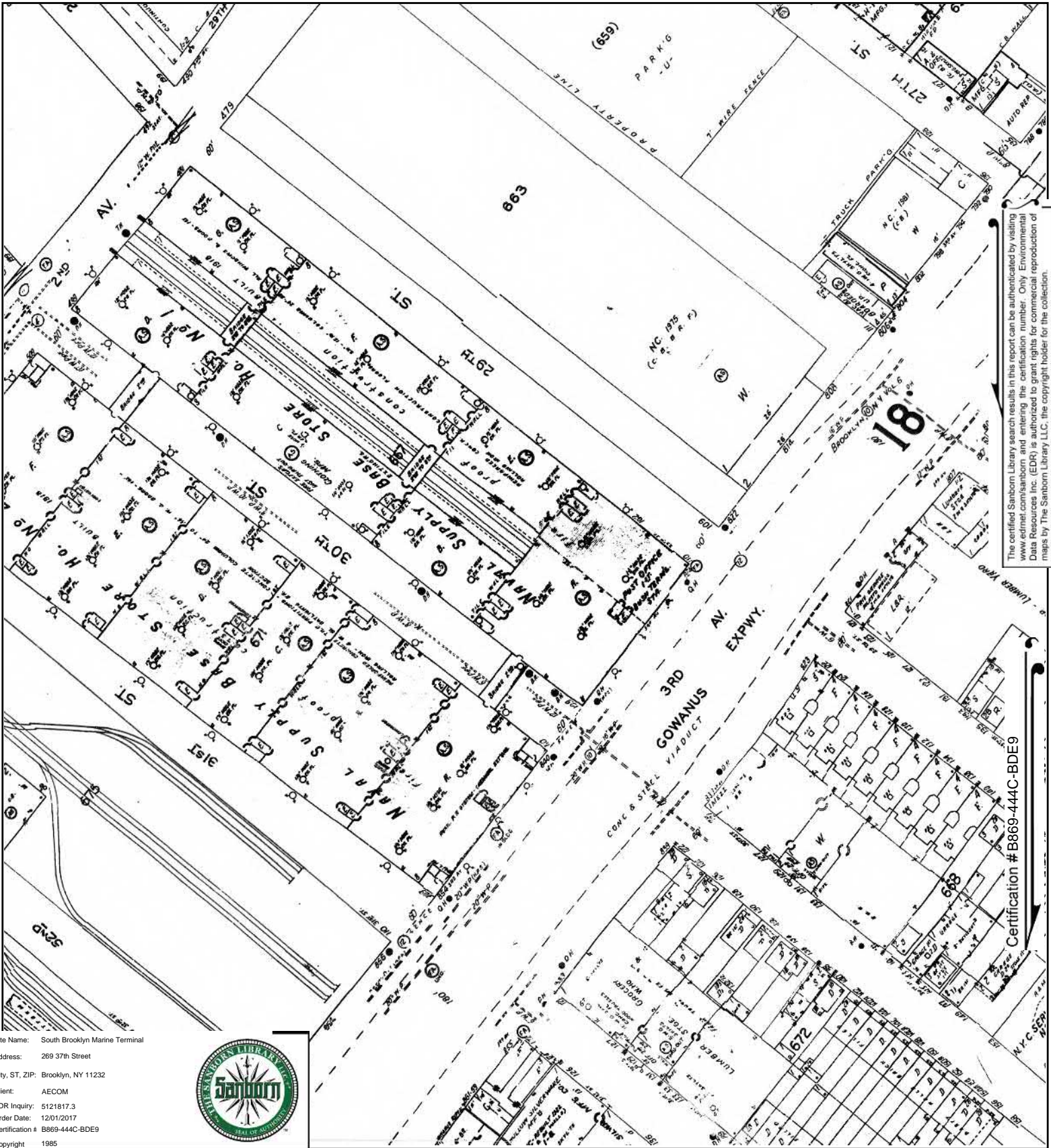
This Certified Sanborn Map combines the following sheets.  
 Outlined areas indicate map sheets within the collection.



- Volume 6, Sheet 19
- Volume 6, Sheet 18
- Volume 6, Sheet 14
- Volume 6, Sheet 12
- Volume 6, Sheet 11







The certified Sanborn Library search results in this report can be authenticated by visiting [www.edr.com/sanborn](http://www.edr.com/sanborn) and entering the certification number. Only Environmental Data Resources Inc. (EDR) is authorized to grant rights for commercial reproduction of maps by The Sanborn Library LLC, the copyright holder for the collection.

Certification # B869-444C-BDE9

Site Name: South Brooklyn Marine Terminal  
 Address: 269 37th Street  
 City, ST, ZIP: Brooklyn, NY 11232  
 Client: AECOM  
 EDR Inquiry: 5121817.3  
 Order Date: 12/01/2017  
 Certification # B869-444C-BDE9  
 Copyright: 1985



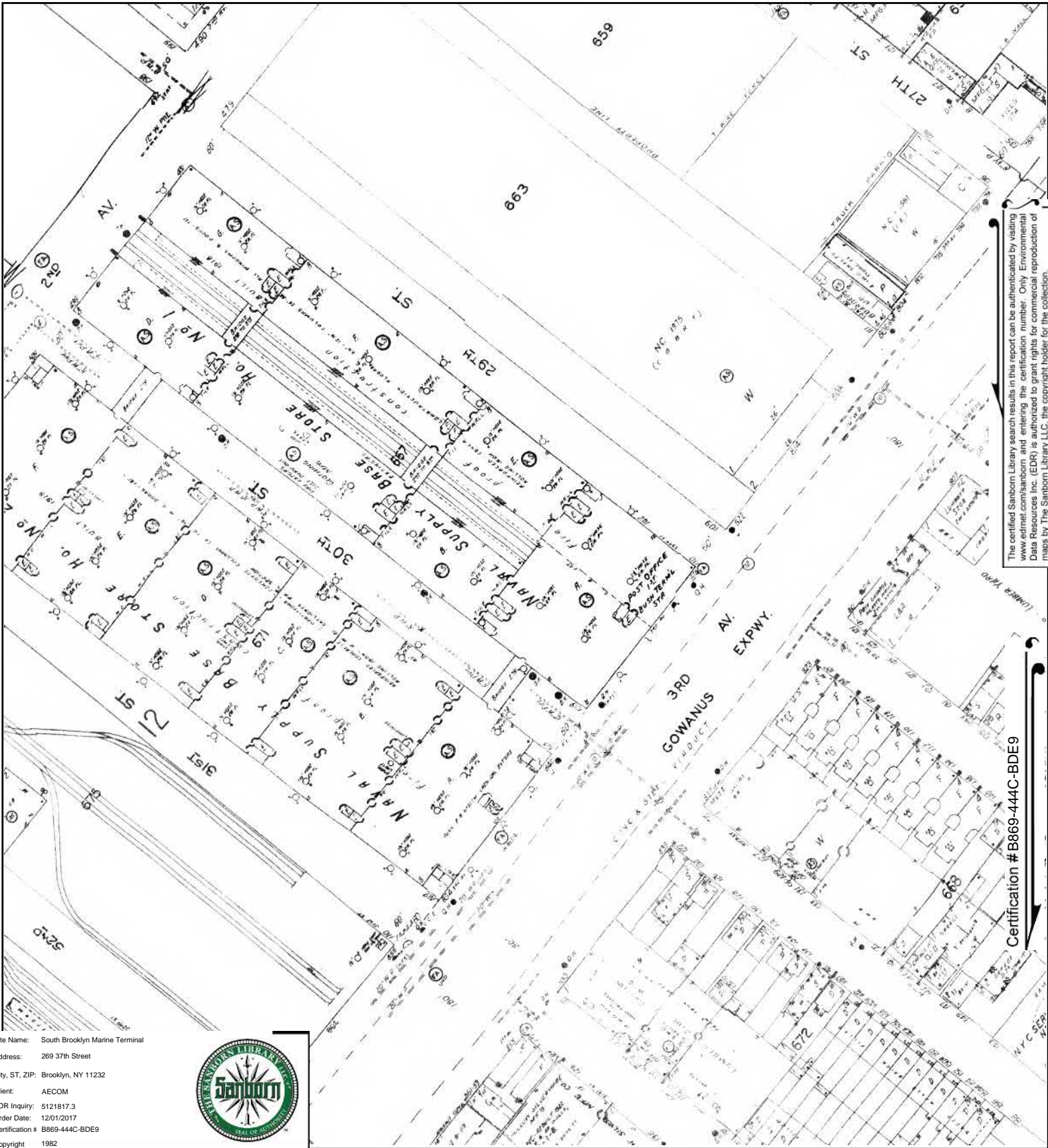
This Certified Sanborn Map combines the following sheets. Outlined areas indicate map sheets within the collection.



- Volume 6, Sheet 19
- Volume 6, Sheet 18
- Volume 6, Sheet 12
- Volume 6, Sheet 11
- Volume 6, Sheet 10
- Volume 6, Sheet 14







The certified Sanborn Library search results in this report can be authenticated by visiting [www.edr.com/sanborn](http://www.edr.com/sanborn) and entering the certification number. Only Environmental Data Resources Inc. (EDR) is authorized to grant rights for commercial reproduction of maps by The Sanborn Library LLC, the copyright holder for the collection.

Certification # B869-444C-BDE9

Site Name: South Brooklyn Marine Terminal  
 Address: 269 37th Street  
 City, ST, ZIP: Brooklyn, NY 11232  
 Client: AECOM  
 EDR Inquiry: 5121817.3  
 Order Date: 12/01/2017  
 Certification # B869-444C-BDE9  
 Copyright: 1982



This Certified Sanborn Map combines the following sheets. Outlined areas indicate map sheets within the collection.



- Volume 6, Sheet 14
- Volume 6, Sheet 12
- Volume 6, Sheet 11
- Volume 6, Sheet 19
- Volume 6, Sheet 18







The certified Sanborn Library search results in this report can be authenticated by visiting [www.edr.com/sanborn](http://www.edr.com/sanborn) and entering the certification number. Only Environmental Data Resources Inc. (EDR) is authorized to grant rights for commercial reproduction of maps by The Sanborn Library LLC, the copyright holder for the collection.

Site Name: South Brooklyn Marine Terminal  
 Address: 269 37th Street  
 City, ST, ZIP: Brooklyn, NY 11232  
 Client: AECOM  
 EDR Inquiry: 5121817.3  
 Order Date: 12/01/2017  
 Certification # B869-444C-BDE9  
 Copyright: 1980




This Certified Sanborn Map combines the following sheets.  
 Outlined areas indicate map sheets within the collection.



- Volume 6, Sheet 14
- Volume 6, Sheet 12
- Volume 6, Sheet 12
- Volume 6, Sheet 11
- Volume 6, Sheet 19
- Volume 6, Sheet 18
- Volume 6, Sheet 19
- Volume 6, Sheet 18
- Volume 6, Sheet 14
- Volume 6, Sheet 12







The certified Sanborn Library search results in this report can be authenticated by visiting [www.edr.com/sanborn](http://www.edr.com/sanborn) and entering the certification number. Only Environmental Data Resources Inc. (EDR) is authorized to grant rights for commercial reproduction of maps by The Sanborn Library LLC, the copyright holder for the collection.

Certification # B869-444C-BDE9

Site Name: South Brooklyn Marine Terminal  
 Address: 269 37th Street  
 City, ST, ZIP: Brooklyn, NY 11232  
 Client: AECOM  
 EDR Inquiry: 5121817.3  
 Order Date: 12/01/2017  
 Certification # B869-444C-BDE9  
 Copyright: 1979



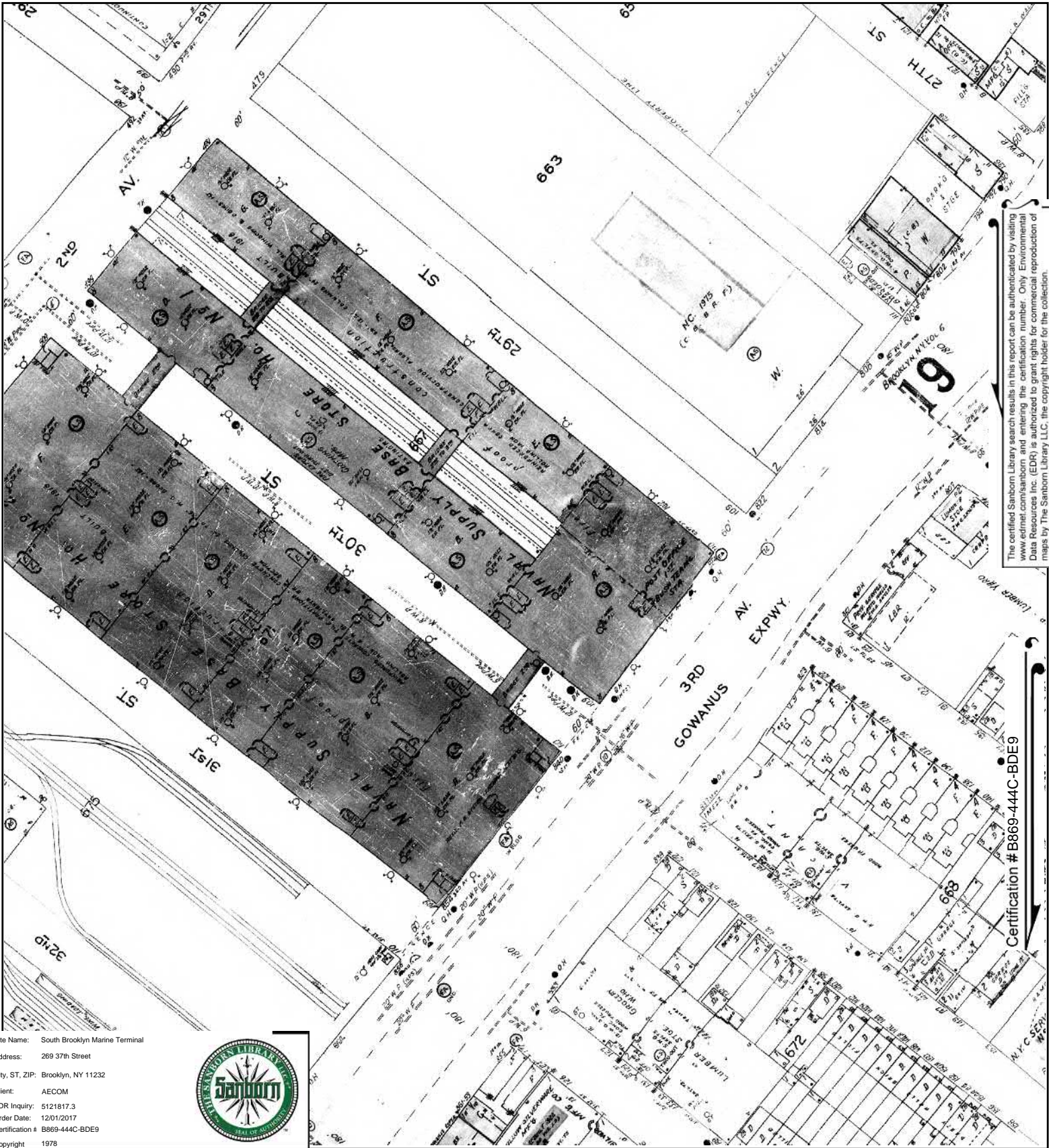
This Certified Sanborn Map combines the following sheets.  
 Outlined areas indicate map sheets within the collection.



- Volume 6, Sheet 19
- Volume 6, Sheet 14
- Volume 6, Sheet 12
- Volume 6, Sheet 11
- Volume 6, Sheet 18







The certified Sanborn Library search results in this report can be authenticated by visiting [www.edr.com/sanborn](http://www.edr.com/sanborn) and entering the certification number. Only Environmental Data Resources Inc. (EDR) is authorized to grant rights for commercial reproduction of maps by The Sanborn Library LLC, the copyright holder for the collection.

Certification # B869-444C-BDE9

Site Name: South Brooklyn Marine Terminal  
 Address: 269 37th Street  
 City, ST, ZIP: Brooklyn, NY 11232  
 Client: AECOM  
 EDR Inquiry: 5121817.3  
 Order Date: 12/01/2017  
 Certification # B869-444C-BDE9  
 Copyright: 1978



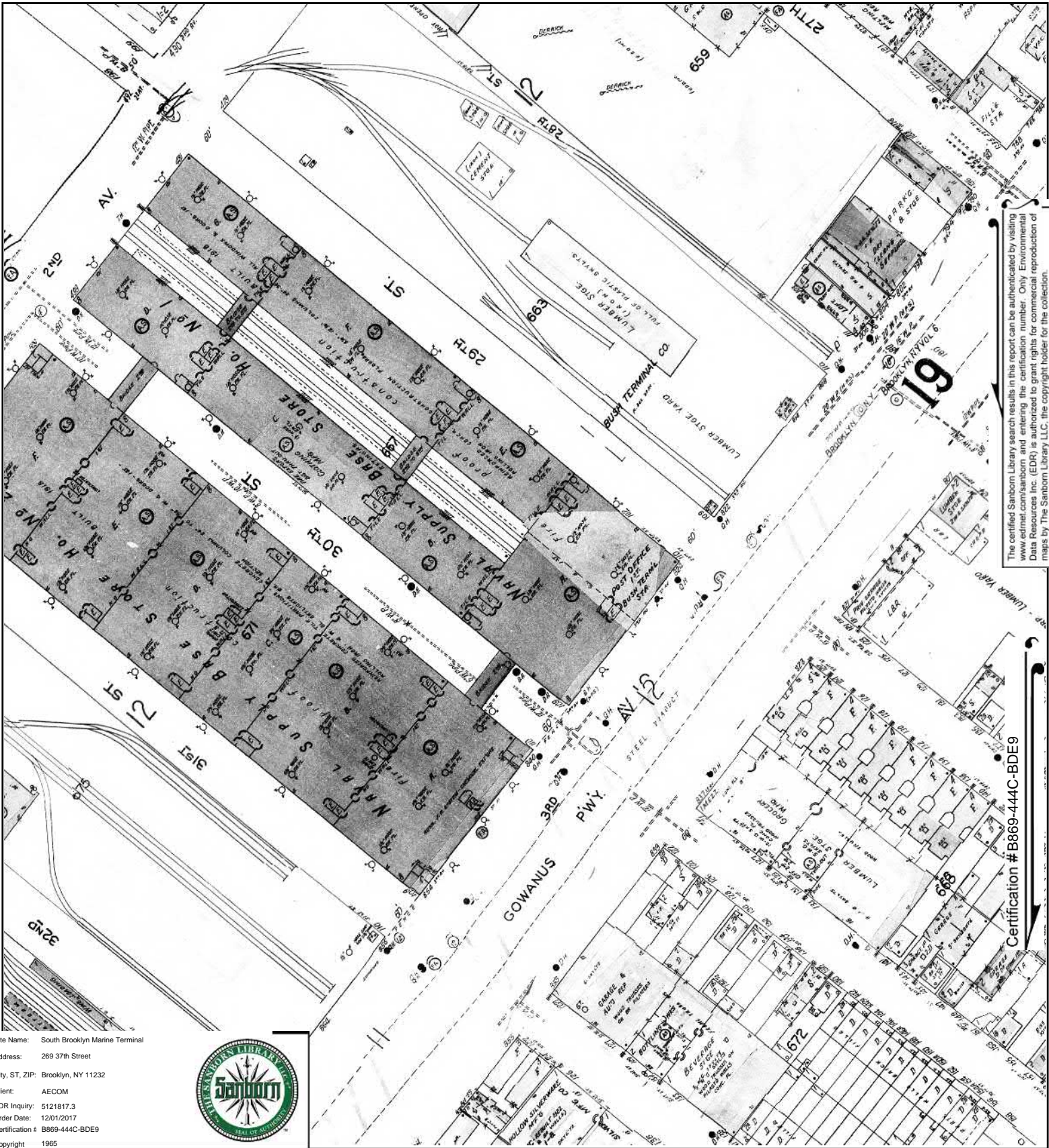
This Certified Sanborn Map combines the following sheets. Outlined areas indicate map sheets within the collection.



- Volume 6, Sheet 19
- Volume 6, Sheet 18
- Volume 6, Sheet 14
- Volume 6, Sheet 12
- Volume 6, Sheet 11







The certified Sanborn Library search results in this report can be authenticated by visiting [www.edr.com/sanborn](http://www.edr.com/sanborn) and entering the certification number. Only Environmental Data Resources Inc. (EDR) is authorized to grant rights for commercial reproduction of maps by The Sanborn Library LLC, the copyright holder for the collection.

Certification # B869-444C-BDE9

Site Name: South Brooklyn Marine Terminal  
 Address: 269 37th Street  
 City, ST, ZIP: Brooklyn, NY 11232  
 Client: AECOM  
 EDR Inquiry: 5121817.3  
 Order Date: 12/01/2017  
 Certification # B869-444C-BDE9  
 Copyright 1965



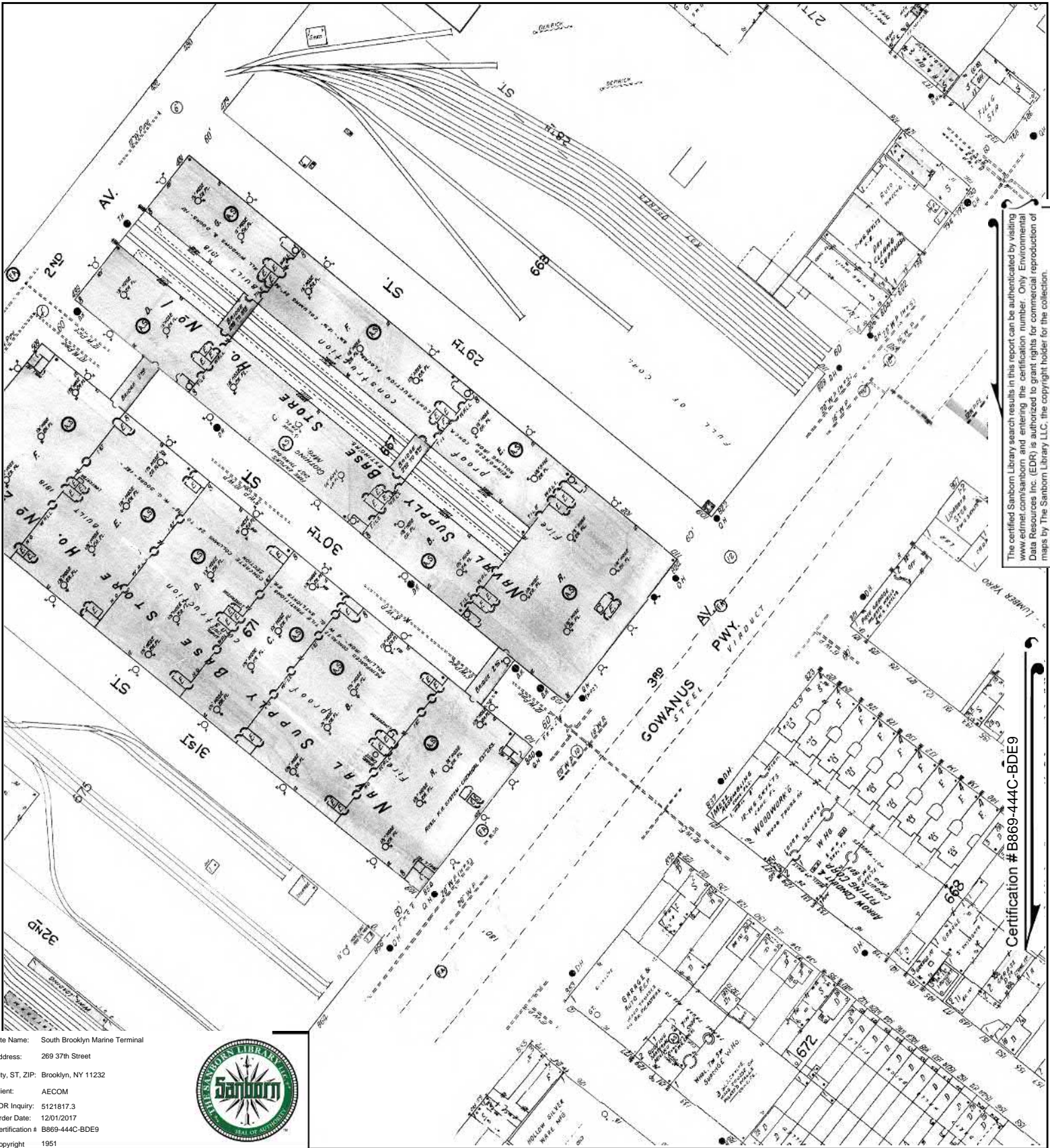
This Certified Sanborn Map combines the following sheets.  
 Outlined areas indicate map sheets within the collection.



- Volume 6, Sheet 12
- Volume 6, Sheet 11
- Volume 6, Sheet 19
- Volume 6, Sheet 18
- Volume 6, Sheet 14







The certified Sanborn Library search results in this report can be authenticated by visiting [www.edr.com/sanborn](http://www.edr.com/sanborn) and entering the certification number. Only Environmental Data Resources Inc. (EDR) is authorized to grant rights for commercial reproduction of maps by The Sanborn Library LLC, the copyright holder for the collection.

Certification # B869-444C-BDE9

Site Name: South Brooklyn Marine Terminal  
 Address: 269 37th Street  
 City, ST, ZIP: Brooklyn, NY 11232  
 Client: AECOM  
 EDR Inquiry: 5121817.3  
 Order Date: 12/01/2017  
 Certification # B869-444C-BDE9  
 Copyright: 1951



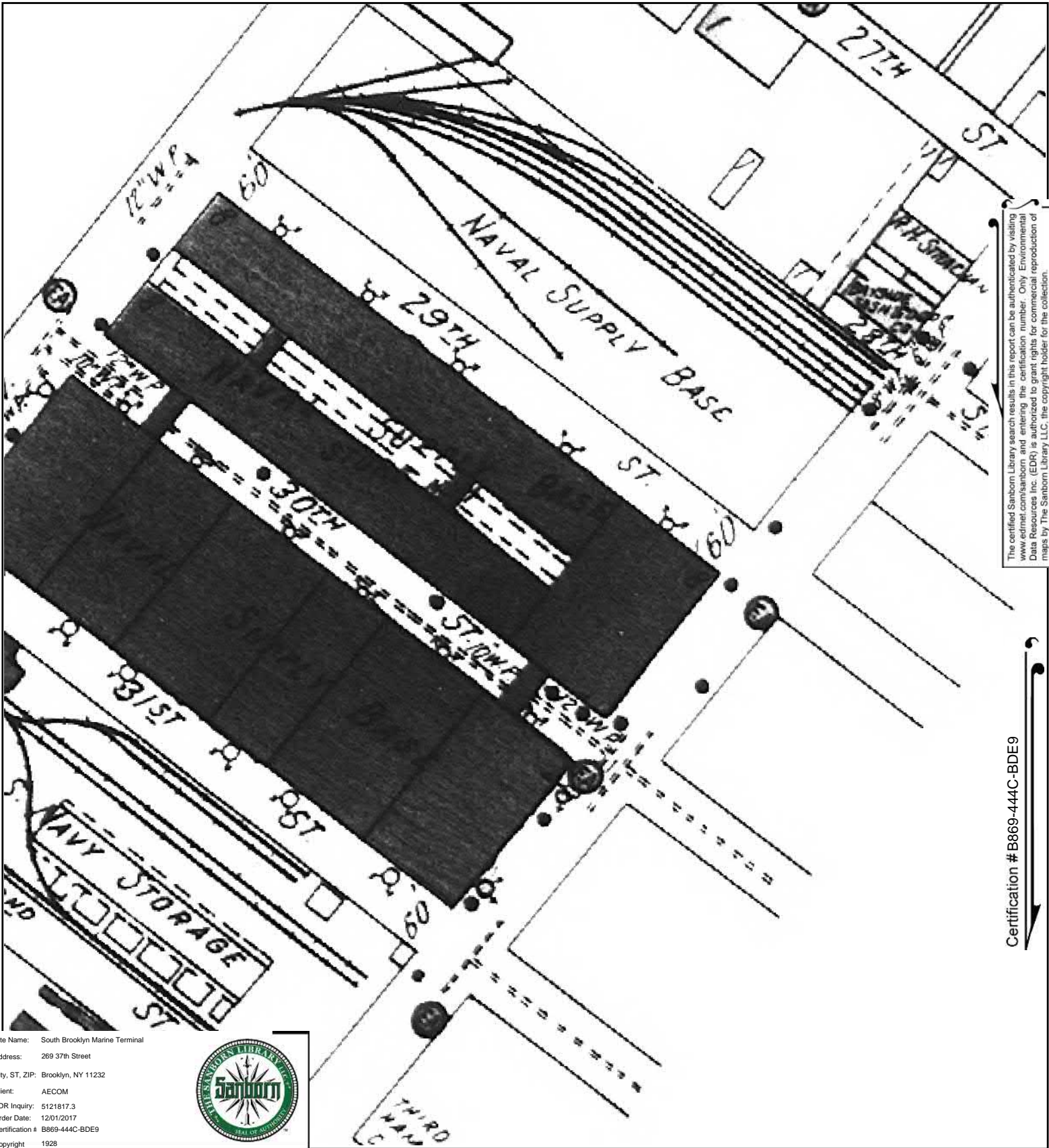
This Certified Sanborn Map combines the following sheets. Outlined areas indicate map sheets within the collection.



- Volume 6, Sheet 19
- Volume 6, Sheet 18
- Volume 6, Sheet 14
- Volume 6, Sheet 12
- Volume 6, Sheet 11





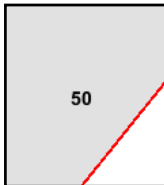
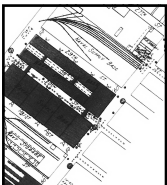
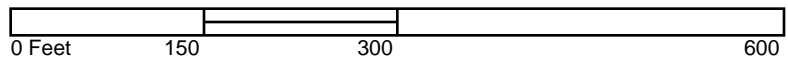


Certification # B869-444C-BDE9

Site Name: South Brooklyn Marine Terminal  
 Address: 269 37th Street  
 City, ST, ZIP: Brooklyn, NY 11232  
 Client: AECOM  
 EDR Inquiry: 5121817.3  
 Order Date: 12/01/2017  
 Certification # B869-444C-BDE9  
 Copyright 1928



This Certified Sanborn Map combines the following sheets.  
 Outlined areas indicate map sheets within the collection.



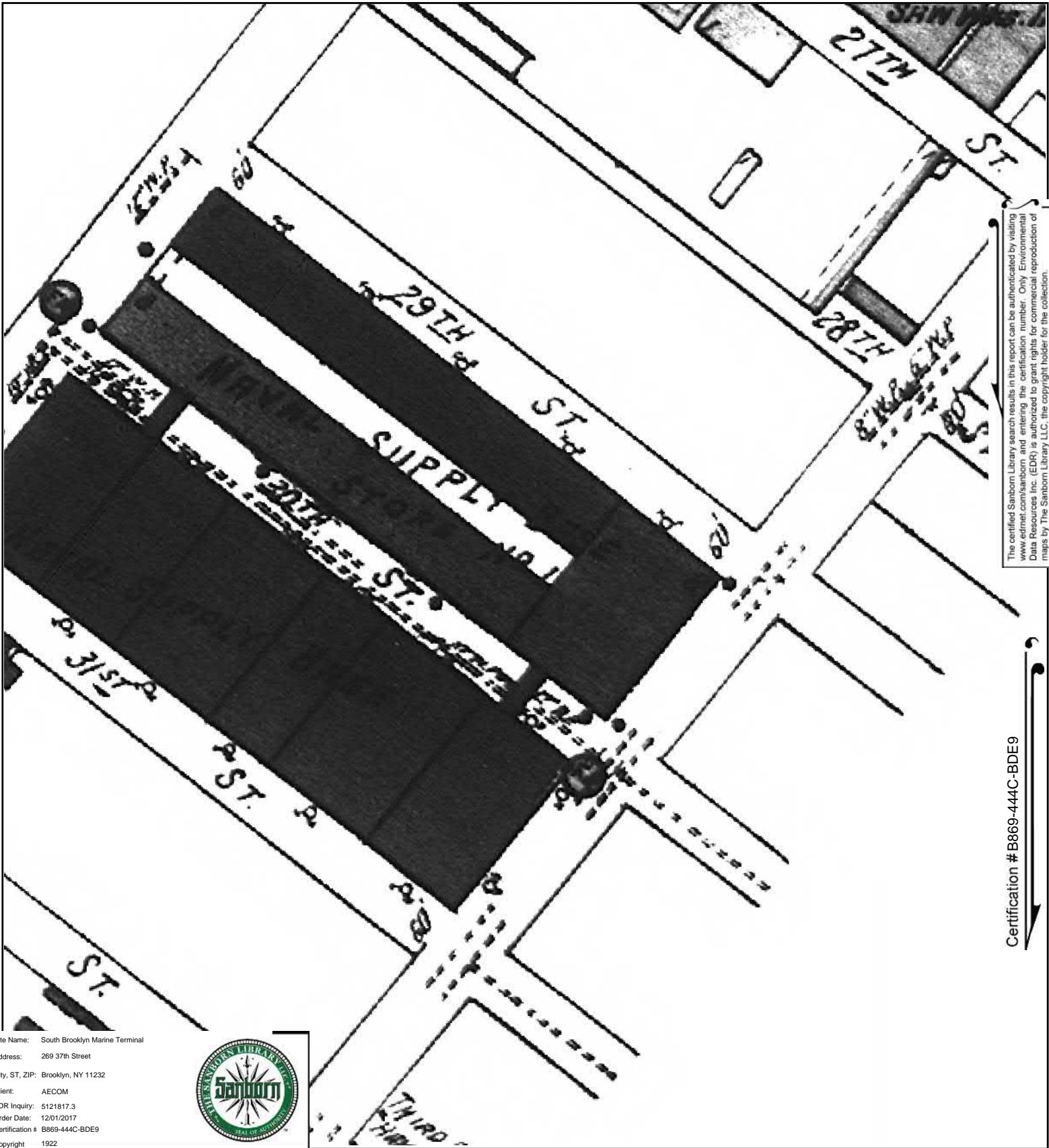
Volume Pier Maps, Sheet 50











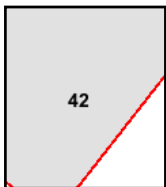
The certified Sanborn Library search results in this report can be authenticated by visiting [www.edr.com/sanborn](http://www.edr.com/sanborn) and entering the certification number. Only Environmental Data Resources Inc. (EDR) is authorized to grant rights for commercial reproduction of maps by The Sanborn Library LLC, the copyright holder for the collection.

Certification # B869-444C-BDE9

Site Name: South Brooklyn Marine Terminal  
 Address: 269 37th Street  
 City, ST, ZIP: Brooklyn, NY 11232  
 Client: AECOM  
 EDR Inquiry: 5121817.3  
 Order Date: 12/01/2017  
 Certification # B869-444C-BDE9  
 Copyright: 1922



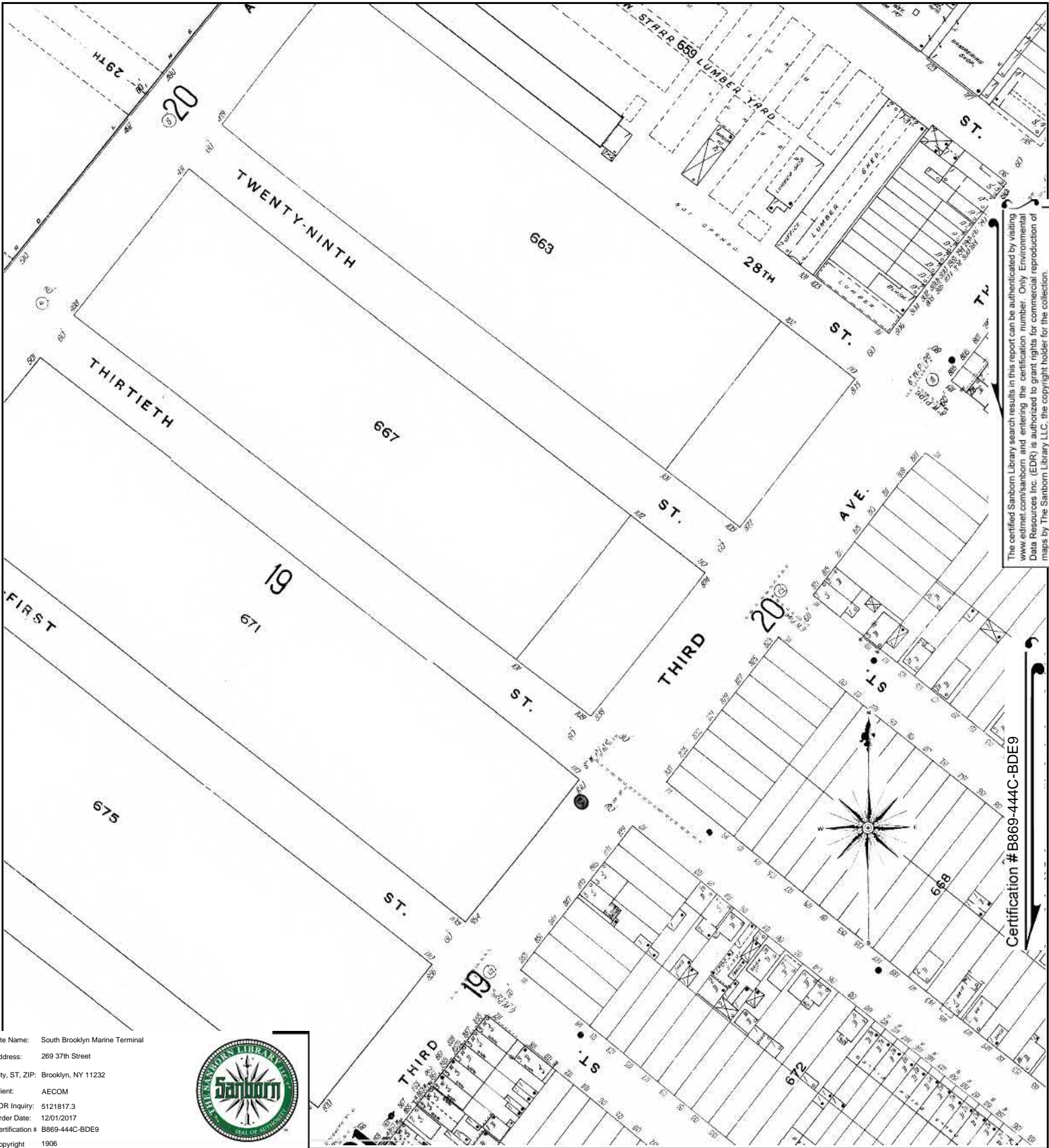
This Certified Sanborn Map combines the following sheets. Outlined areas indicate map sheets within the collection.



Volume Pier Maps, Sheet 42



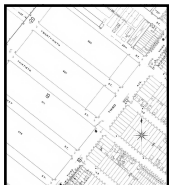
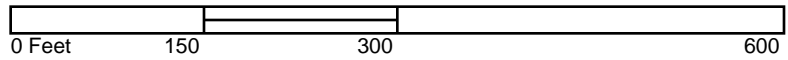




Site Name: South Brooklyn Marine Terminal  
 Address: 269 37th Street  
 City, ST, ZIP: Brooklyn, NY 11232  
 Client: AECOM  
 EDR Inquiry: 5121817.3  
 Order Date: 12/01/2017  
 Certification # B869-444C-BDE9  
 Copyright: 1906

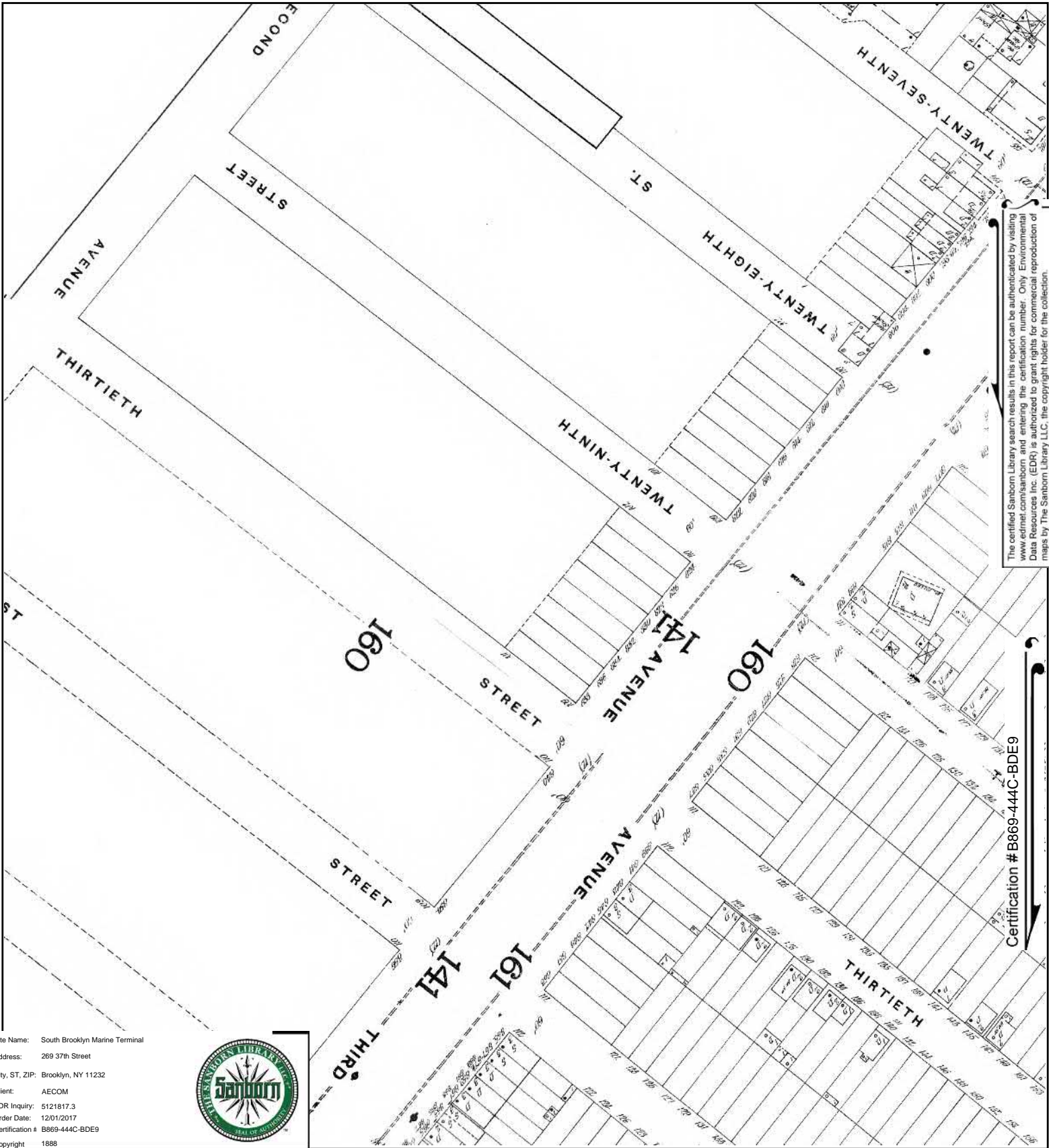


This Certified Sanborn Map combines the following sheets.  
 Outlined areas indicate map sheets within the collection.



Volume 6, Sheet 32  
 Volume 6, Sheet 31  
 Volume 6, Sheet 20  
 Volume 6, Sheet 19





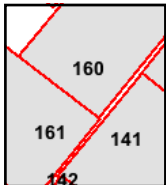
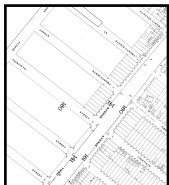
Site Name: South Brooklyn Marine Terminal  
 Address: 269 37th Street  
 City, ST, ZIP: Brooklyn, NY 11232  
 Client: AECOM  
 EDR Inquiry: 5121817.3  
 Order Date: 12/01/2017  
 Certification # B869-444C-BDE9  
 Copyright: 1888



The certified Sanborn Library search results in this report can be authenticated by visiting [www.edrmap.com/sanborn](http://www.edrmap.com/sanborn) and entering the certification number. Only Environmental Data Resources Inc. (EDR) is authorized to grant rights for commercial reproduction of maps by The Sanborn Library LLC, the copyright holder for the collection.

Certification # B869-444C-BDE9

This Certified Sanborn Map combines the following sheets.  
 Outlined areas indicate map sheets within the collection.



Volume 6, Sheet 161  
 Volume 6, Sheet 160  
 Volume 6, Sheet 141  
 Volume 6, Sheet 141





South Brooklyn Marine Terminal

269 37th Street

Brooklyn, NY 11232

Inquiry Number: 5121817.3

December 01, 2017

## Certified Sanborn® Map Report



6 Armstrong Road, 4th floor  
Shelton, CT 06484  
Toll Free: 800.352.0050  
[www.edrnet.com](http://www.edrnet.com)



# Certified Sanborn® Map Report

12/01/17

**Site Name:**

South Brooklyn Marine Terminal  
269 37th Street  
Brooklyn, NY 11232  
EDR Inquiry # 5121817.3

**Client Name:**

AECOM  
125 Broad St  
New York, NY 10004-0000  
Contact: Nelson J. Abrams



The Sanborn Library has been searched by EDR and maps covering the target property location as provided by AECOM were identified for the years listed below. The Sanborn Library is the largest, most complete collection of fire insurance maps. The collection includes maps from Sanborn, Bromley, Perris & Browne, Hopkins, Barlow, and others. Only Environmental Data Resources Inc. (EDR) is authorized to grant rights for commercial reproduction of maps by the Sanborn Library LLC, the copyright holder for the collection. Results can be authenticated by visiting [www.edrnet.com/sanborn](http://www.edrnet.com/sanborn).

The Sanborn Library is continually enhanced with newly identified map archives. This report accesses all maps in the collection as of the day this report was generated.

**Certified Sanborn Results:**

**Certification #** B869-444C-BDE9  
**PO #** 60558675  
**Project** South Brooklyn Marine Terminal

**Maps Provided:**

|      |      |      |      |
|------|------|------|------|
| 2007 | 1994 | 1980 | 1921 |
| 2006 | 1993 | 1979 | 1906 |
| 2005 | 1992 | 1978 | 1888 |
| 2004 | 1991 | 1965 |      |
| 2003 | 1988 | 1951 |      |
| 2002 | 1987 | 1928 |      |
| 2001 | 1985 | 1926 |      |
| 1995 | 1982 | 1922 |      |



Sanborn® Library search results

Certification #: B869-444C-BDE9

The Sanborn Library includes more than 1.2 million fire insurance maps from Sanborn, Bromley, Perris & Browne, Hopkins, Barlow and others which track historical property usage in approximately 12,000 American cities and towns. Collections searched:

- Library of Congress
- University Publications of America
- EDR Private Collection

*The Sanborn Library LLC Since 1866™*

**Limited Permission To Make Copies**

AECOM (the client) is permitted to make up to FIVE photocopies of this Sanborn Map transmittal and each fire insurance map accompanying this report solely for the limited use of its customer. No one other than the client is authorized to make copies. Upon request made directly to an EDR Account Executive, the client may be permitted to make a limited number of additional photocopies. This permission is conditioned upon compliance by the client, its customer and their agents with EDR's copyright policy; a copy of which is available upon request.

**Disclaimer - Copyright and Trademark Notice**

This Report contains certain information obtained from a variety of public and other sources reasonably available to Environmental Data Resources, Inc. It cannot be concluded from this Report that coverage information for the target and surrounding properties does not exist from other sources. NO WARRANTY EXPRESSED OR IMPLIED, IS MADE WHATSOEVER IN CONNECTION WITH THIS REPORT. ENVIRONMENTAL DATA RESOURCES, INC. SPECIFICALLY DISCLAIMS THE MAKING OF ANY SUCH WARRANTIES, INCLUDING WITHOUT LIMITATION, MERCHANTABILITY OR FITNESS FOR A PARTICULAR USE OR PURPOSE. ALL RISK IS ASSUMED BY THE USER. IN NO EVENT SHALL ENVIRONMENTAL DATA RESOURCES, INC. BE LIABLE TO ANYONE, WHETHER ARISING OUT OF ERRORS OR OMISSIONS, NEGLIGENCE, ACCIDENT OR ANY OTHER CAUSE, FOR ANY LOSS OF DAMAGE, INCLUDING, WITHOUT LIMITATION, SPECIAL, INCIDENTAL, CONSEQUENTIAL, OR EXEMPLARY DAMAGES. ANY LIABILITY ON THE PART OF ENVIRONMENTAL DATA RESOURCES, INC. IS STRICTLY LIMITED TO A REFUND OF THE AMOUNT PAID FOR THIS REPORT. Purchaser accepts this Report "AS IS". Any analyses, estimates, ratings, environmental risk levels or risk codes provided in this Report are provided for illustrative purposes only, and are not intended to provide, nor should they be interpreted as providing any facts regarding, or prediction or forecast of, any environmental risk for any property. Only a Phase I Environmental Site Assessment performed by an environmental professional can provide information regarding the environmental risk for any property. Additionally, the information provided in this Report is not to be construed as legal advice. Copyright 2017 by Environmental Data Resources, Inc. All rights reserved. Reproduction in any media or format, in whole or in part, of any report or map of Environmental Data Resources, Inc., or its affiliates, is prohibited without prior written permission.


EDR and its logos (including Sanborn and Sanborn Map) are trademarks of Environmental Data Resources, Inc. or its affiliates. All other trademarks used herein are the property of their respective owners.

## Sanborn Sheet Key

This Certified Sanborn Map Report is based upon the following Sanborn Fire Insurance map sheets.



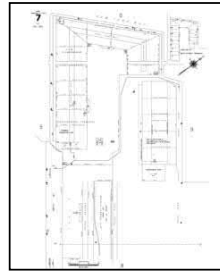
### 2007 Source Sheets



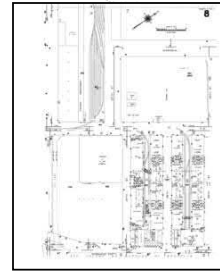
Volume 6, Sheet 5  
2007



Volume 6, Sheet 6  
2007

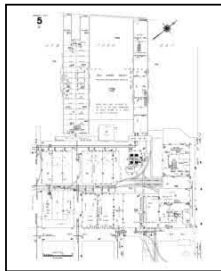


Volume 6, Sheet 7  
2007



Volume 6, Sheet 8  
2007

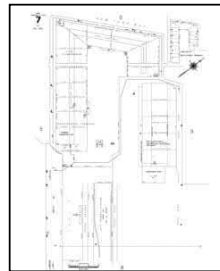
### 2006 Source Sheets



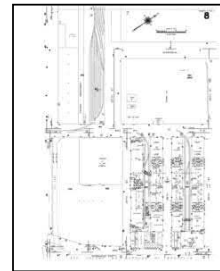
Volume 6, Sheet 5  
2006



Volume 6, Sheet 6  
2006

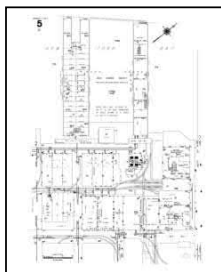


Volume 6, Sheet 7  
2006




Volume 6, Sheet 8  
2006

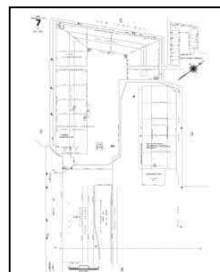
### 2005 Source Sheets



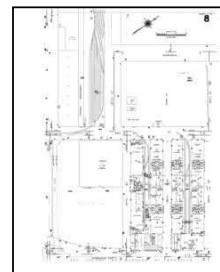
Volume 6, Sheet 5  
2005



Volume 6, Sheet 6  
2005




Volume 6, Sheet 7  
2005




Volume 6, Sheet 8  
2005


### 2004 Source Sheets




Volume 6, Sheet 7  
2004



Volume 6, Sheet 8  
2004



Volume 6, Sheet 5  
2004



Volume 6, Sheet 6  
2004

## Sanborn Sheet Key

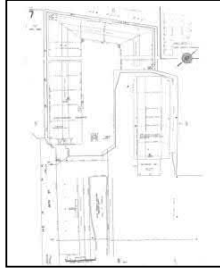
This Certified Sanborn Map Report is based upon the following Sanborn Fire Insurance map sheets.



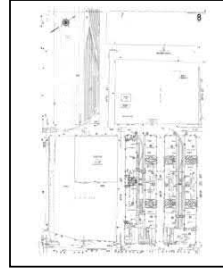
### 2003 Source Sheets




Volume 6, Sheet 6  
2003



Volume 6, Sheet r  
2003

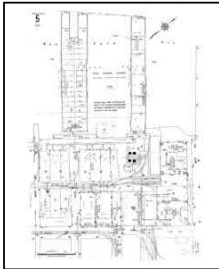


Volume 6, Sheet 8  
2003



Volume 6, Sheet 5  
2003

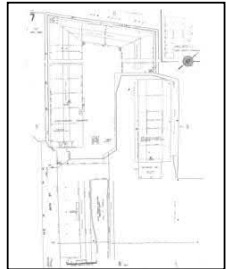
### 2002 Source Sheets



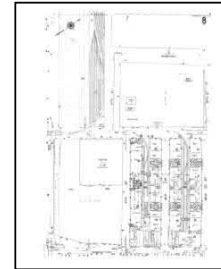
Volume 6, Sheet 5  
2002



Volume 6, Sheet 6  
2002

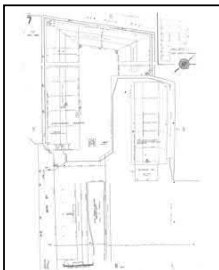


Volume 6, Sheet 7  
2002




Volume 6, Sheet 8  
2002

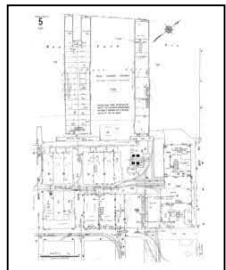
### 2001 Source Sheets




Volume 6, Sheet 7  
2001



Volume 6, Sheet 8  
2001




Volume 6, Sheet 5  
2001




Volume 6, Sheet 6  
2001

### 1995 Source Sheets



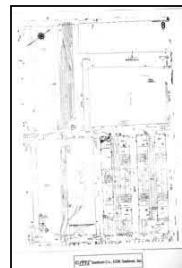
Volume 6, Sheet 5  
1995



Volume 6, Sheet 6  
1995



Volume 6, Sheet 7  
1995



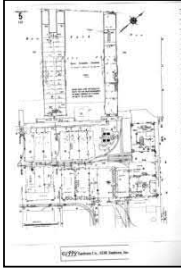
Volume 6, Sheet 8  
1995

## Sanborn Sheet Key

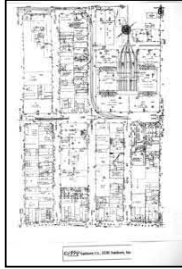
This Certified Sanborn Map Report is based upon the following Sanborn Fire Insurance map sheets.



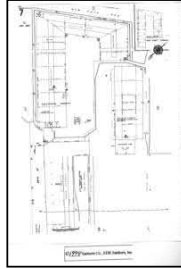
### 1994 Source Sheets



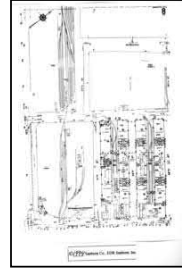
Volume 6, Sheet 5  
1994



Volume 6, Sheet 6  
1994




Volume 6, Sheet 7  
1994

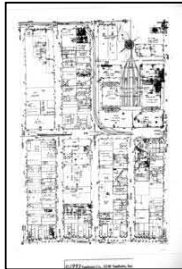


Volume 6, Sheet 8  
1994

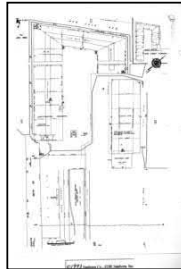
### 1993 Source Sheets



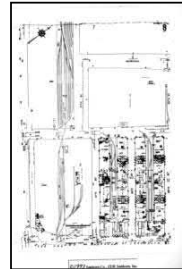
Volume 6, Sheet 5  
1993



Volume 6, Sheet 6  
1993

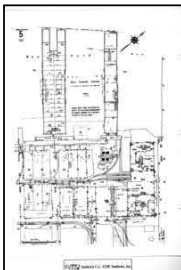


Volume 6, Sheet 7  
1993

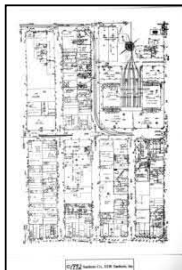


Volume 6, Sheet 8  
1993

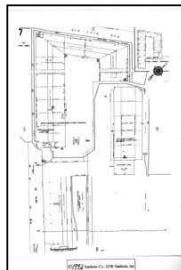
### 1992 Source Sheets



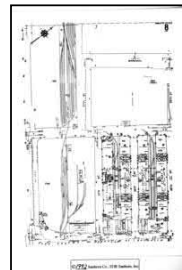
Volume 6, Sheet 5  
1992



Volume 6, Sheet 6  
1992

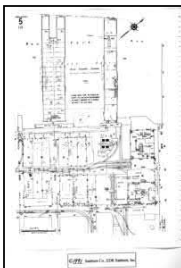


Volume 6, Sheet 7  
1992




Volume 6, Sheet 8  
1992

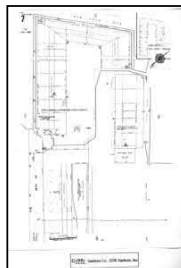
### 1991 Source Sheets



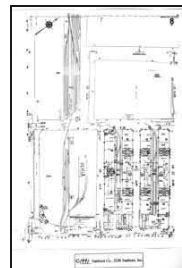
Volume 6, Sheet 5  
1991



Volume 6, Sheet 6  
1991



Volume 6, Sheet 7  
1991



Volume 6, Sheet 8  
1991

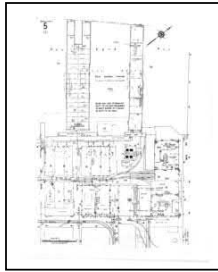


**Sanborn Sheet Key**

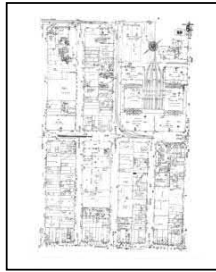
This Certified Sanborn Map Report is based upon the following Sanborn Fire Insurance map sheets.



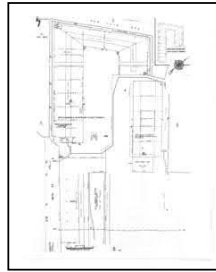
**1988 Source Sheets**



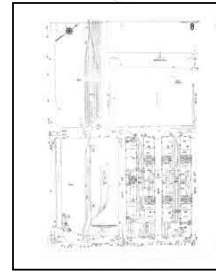
Volume 6, Sheet 5  
1988



Volume 6, Sheet 6  
1988

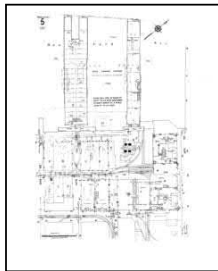


Volume 6, Sheet 7  
1988




Volume 6, Sheet 8  
1988

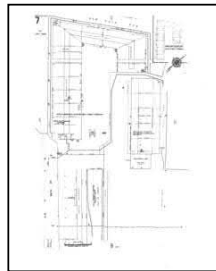
**1987 Source Sheets**



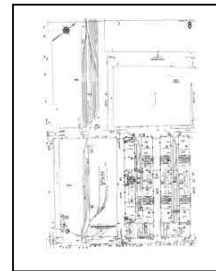
Volume 6, Sheet 5  
1987



Volume 6, Sheet 6  
1987

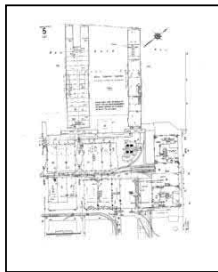


Volume 6, Sheet 7  
1987

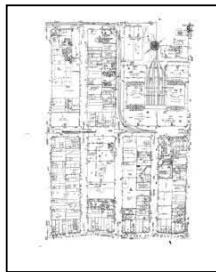


Volume 6, Sheet 8  
1987


**1985 Source Sheets**



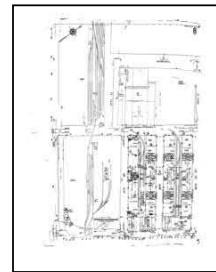
Volume 6, Sheet 5  
1985



Volume 6, Sheet 6  
1985




Volume 6, Sheet 7  
1985




Volume 6, Sheet 8  
1985


**1982 Source Sheets**




Volume 6, Sheet 8  
1982



Volume 6, Sheet 5  
1982



Volume 6, Sheet 6  
1982



Volume 6, Sheet 7  
1982




**Sanborn Sheet Key**


This Certified Sanborn Map Report is based upon the following Sanborn Fire Insurance map sheets.



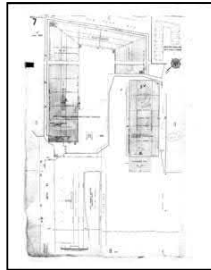
**1980 Source Sheets**




Volume 6, Sheet 5  
1980




Volume 6, Sheet 6  
1980



Volume 6, Sheet 7  
1980




Volume 6, Sheet 8  
1980



Volume 6, Sheet 5  
1980



Volume 6, Sheet 6  
1980




Volume 6, Sheet 7  
1980




Volume 6, Sheet 8  
1980

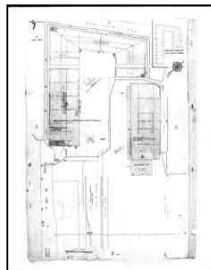
**1979 Source Sheets**



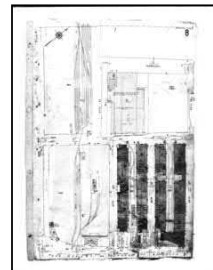
Volume 6, Sheet 5  
1979



Volume 6, Sheet 6  
1979




Volume 6, Sheet 7  
1979




Volume 6, Sheet 8  
1979


**1978 Source Sheets**



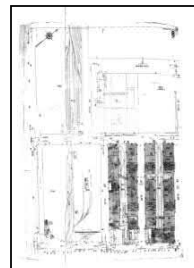
Volume 6, Sheet 5  
1978



Volume 6, Sheet 6  
1978



Volume 6, Sheet 7  
1978




Volume 6, Sheet 8  
1978

## Sanborn Sheet Key


This Certified Sanborn Map Report is based upon the following Sanborn Fire Insurance map sheets.



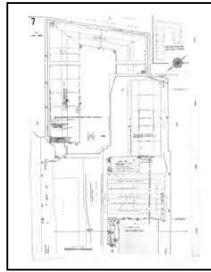
### 1965 Source Sheets



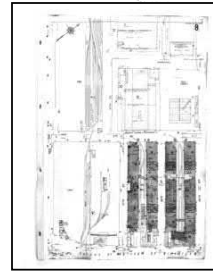
Volume 6, Sheet 5  
1965



Volume 6, Sheet 6  
1965




Volume 6, Sheet 7  
1965



Volume 6, Sheet 8  
1965


### 1951 Source Sheets



Volume 6, Sheet 5  
1951

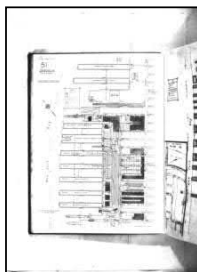


Volume 6, Sheet 6  
1951



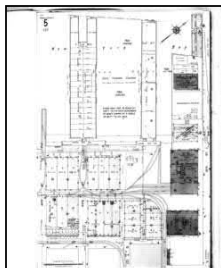
Volume 6, Sheet 7  
1951

### 1928 Source Sheets




Volume Pier Maps, Sheet 51  
1928

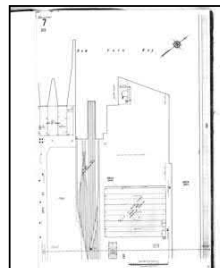
### 1926 Source Sheets




Volume 6, Sheet 5  
1926



Volume 6, Sheet 6  
1926



Volume 6, Sheet 7  
1926




Volume 6, Sheet 8  
1926

## Sanborn Sheet Key

This Certified Sanborn Map Report is based upon the following Sanborn Fire Insurance map sheets.



### 1922 Source Sheets



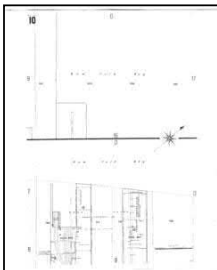
Volume Pier Maps, Sheet 43  
1922

### 1921 Source Sheets




Volume Atlas Maps, Sheet b-10  
1921


### 1906 Source Sheets



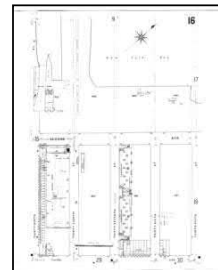
Volume 6, Sheet 10  
1906



Volume 6, Sheet 9  
1906

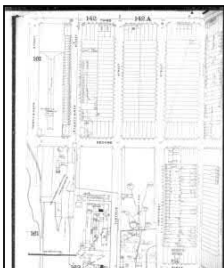


Volume 6, Sheet 15  
1906




Volume 6, Sheet 16  
1906

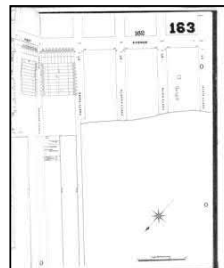
### 1888 Source Sheets



Volume 6, Sheet 162  
1888

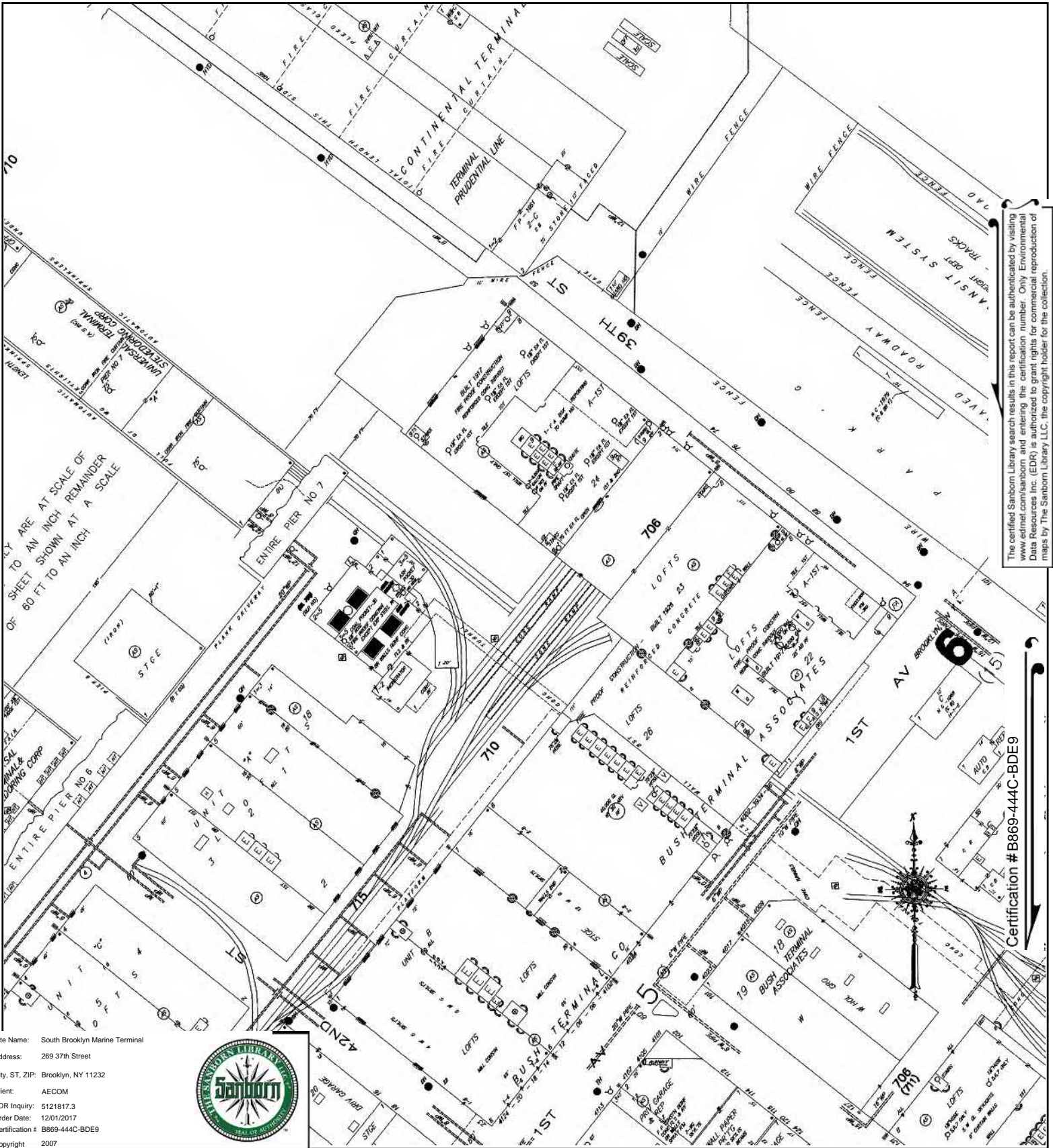


Volume 6, Sheet 163  
1888



Volume 6, Sheet 163  
1888





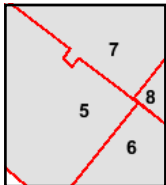
The certified Sanborn Library search results in this report can be authenticated by visiting [www.edr.com/sanborn](http://www.edr.com/sanborn) and entering the certification number. Only Environmental Data Resources Inc. (EDR) is authorized to grant rights for commercial reproduction of maps by The Sanborn Library LLC, the copyright holder for the collection.

Site Name: South Brooklyn Marine Terminal  
 Address: 269 37th Street  
 City, ST, ZIP: Brooklyn, NY 11232  
 Client: AECOM  
 EDR Inquiry: 5121817.3  
 Order Date: 12/01/2017  
 Certification # B869-444C-BDE9  
 Copyright: 2007



Certification # B869-444C-BDE9

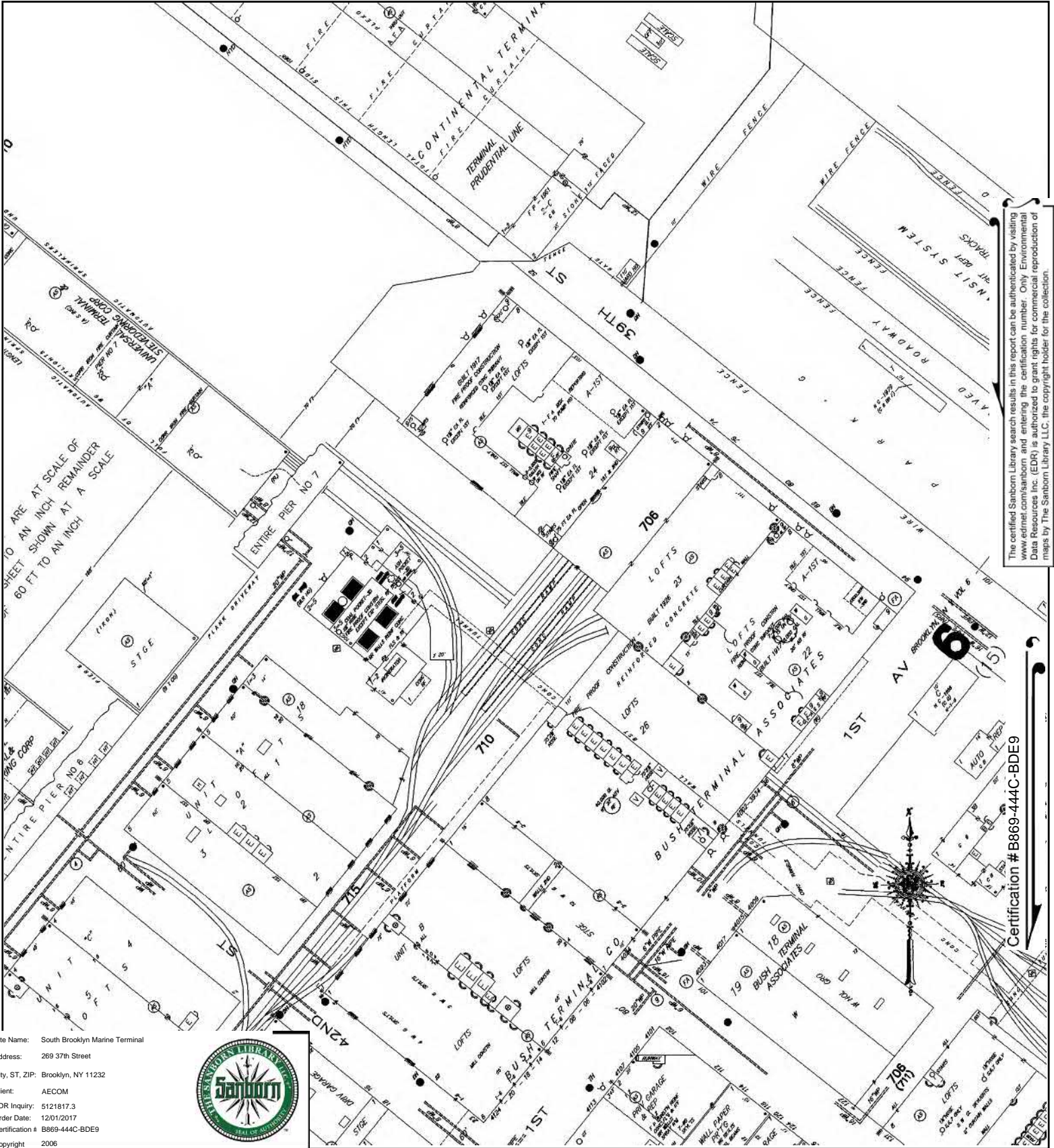
This Certified Sanborn Map combines the following sheets. Outlined areas indicate map sheets within the collection.



Volume 6, Sheet 8  
 Volume 6, Sheet 7  
 Volume 6, Sheet 6  
 Volume 6, Sheet 5







The certified Sanborn Library search results in this report can be authenticated by visiting [www.edr.com/sanborn](http://www.edr.com/sanborn) and entering the certification number. Only Environmental Data Resources Inc. (EDR) is authorized to grant rights for commercial reproduction of maps by The Sanborn Library LLC, the copyright holder for the collection.

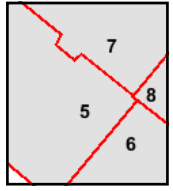
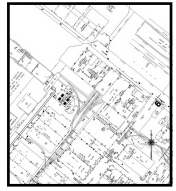
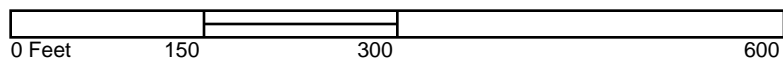
TO ARE AT SCALE OF  
SHEET SHOWN AT A SCALE  
60 FT TO AN INCH

Site Name: South Brooklyn Marine Terminal  
 Address: 269 37th Street  
 City, ST, ZIP: Brooklyn, NY 11232  
 Client: AECOM  
 EDR Inquiry: 5121817.3  
 Order Date: 12/01/2017  
 Certification # B869-444C-BDE9  
 Copyright: 2006



Certification # B869-444C-BDE9

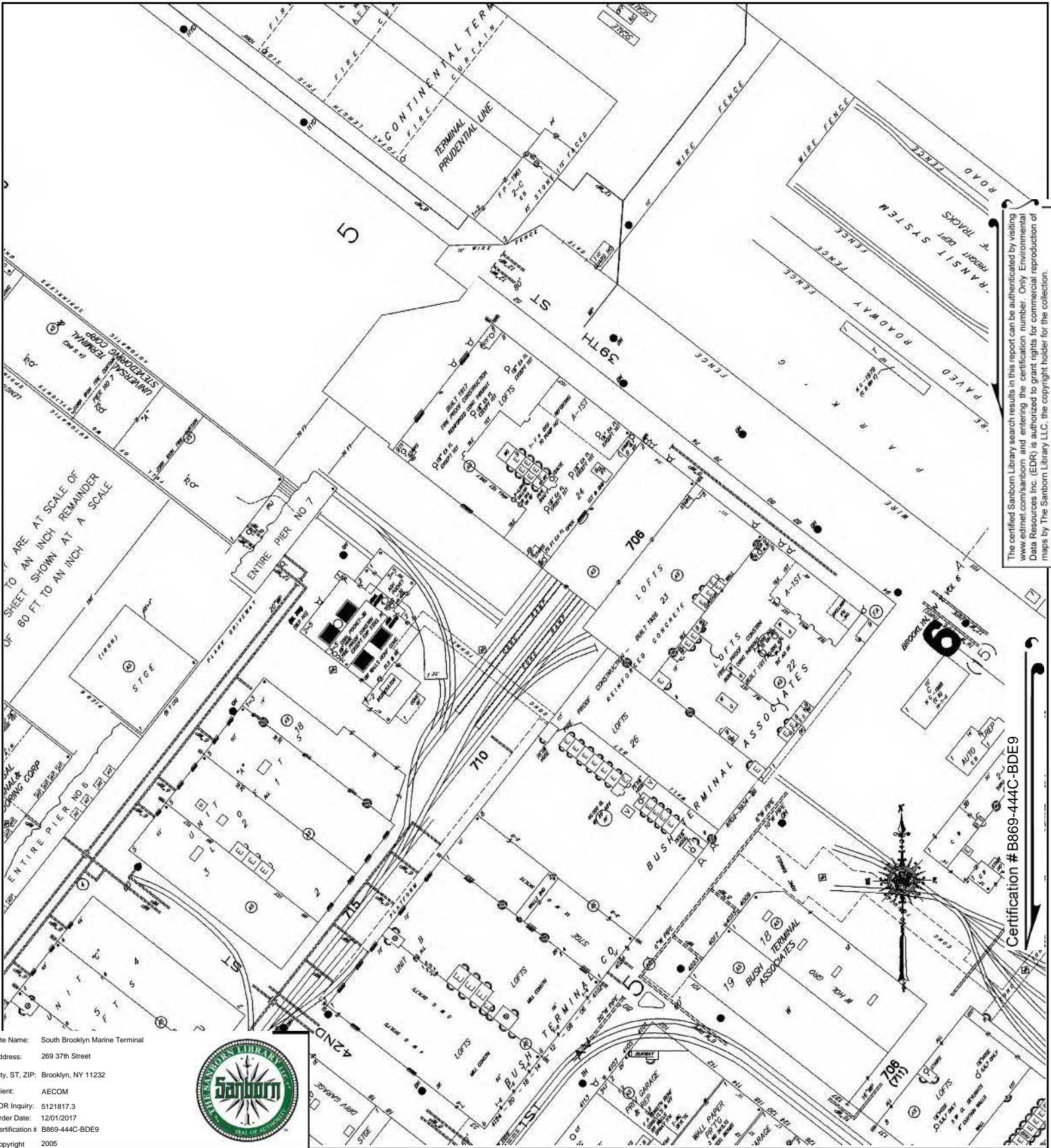
This Certified Sanborn Map combines the following sheets.  
 Outlined areas indicate map sheets within the collection.



- Volume 6, Sheet 8
- Volume 6, Sheet 7
- Volume 6, Sheet 6
- Volume 6, Sheet 5







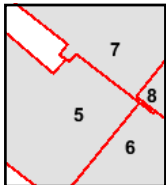
The certified Sanborn Library search results in this report can be authenticated by visiting [www.edr.com/sanborn](http://www.edr.com/sanborn) and entering the certification number. Only Environmental Data Resources Inc. (EDR) is authorized to grant rights for commercial reproduction of maps by The Sanborn Library LLC, the copyright holder for the collection.

Certification # B869-444C-BDE9

Site Name: South Brooklyn Marine Terminal  
 Address: 269 37th Street  
 City, ST, ZIP: Brooklyn, NY 11232  
 Client: AECOM  
 EDR Inquiry: 5121817.3  
 Order Date: 12/01/2017  
 Certification # B869-444C-BDE9  
 Copyright: 2005



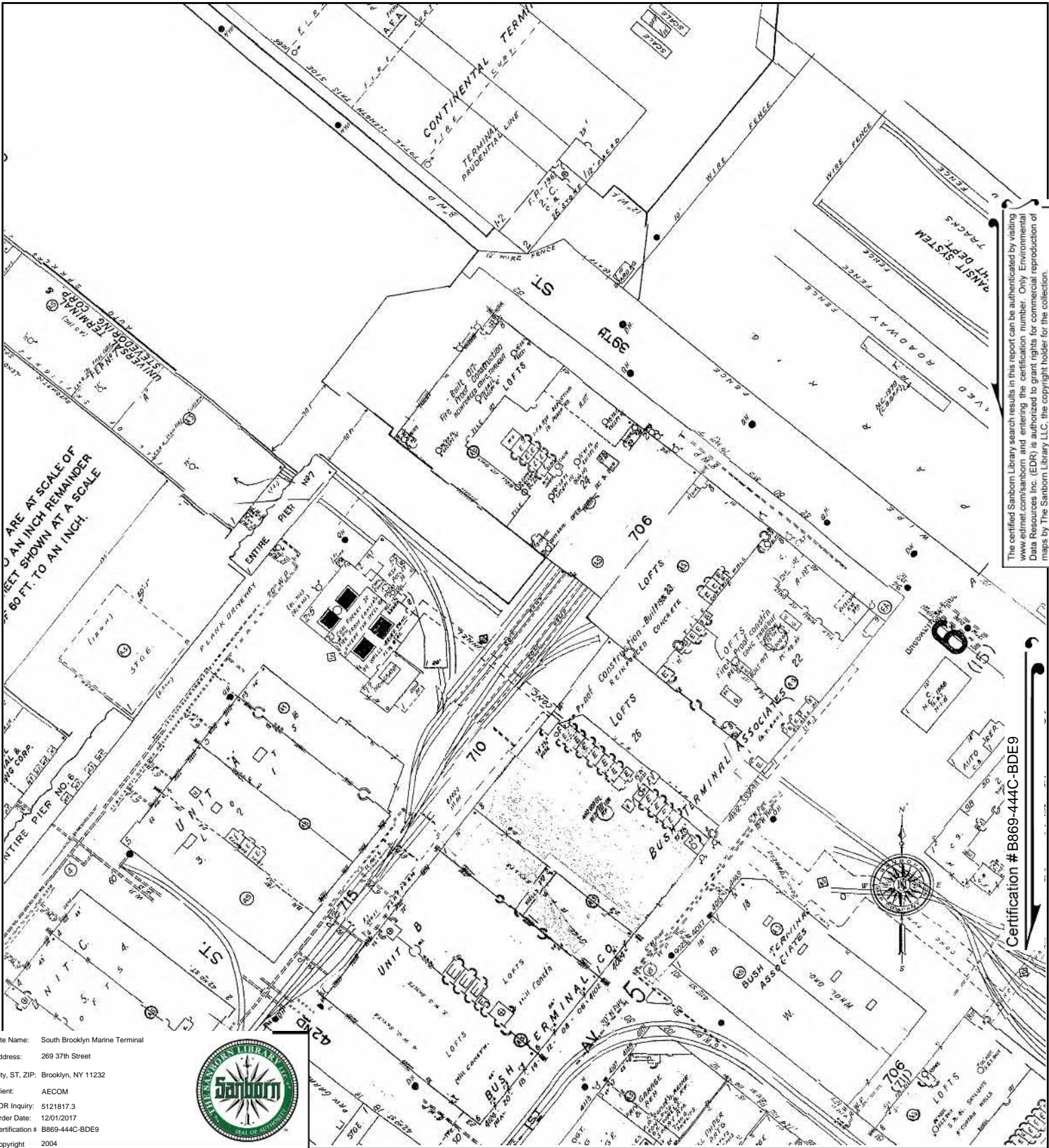
This Certified Sanborn Map combines the following sheets. Outlined areas indicate map sheets within the collection.



- Volume 6, Sheet 8
- Volume 6, Sheet 7
- Volume 6, Sheet 6
- Volume 6, Sheet 5







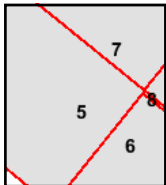
The certified Sanborn Library search results in this report can be authenticated by visiting [www.edr.com/sanborn](http://www.edr.com/sanborn) and entering the certification number. Only Environmental Data Resources Inc. (EDR) is authorized to grant rights for commercial reproduction of maps by The Sanborn Library LLC, the copyright holder for the collection.

Certification # B869-444C-BDE9

Site Name: South Brooklyn Marine Terminal  
 Address: 269 37th Street  
 City, ST, ZIP: Brooklyn, NY 11232  
 Client: AECOM  
 EDR Inquiry: 5121817.3  
 Order Date: 12/01/2017  
 Certification # B869-444C-BDE9  
 Copyright: 2004



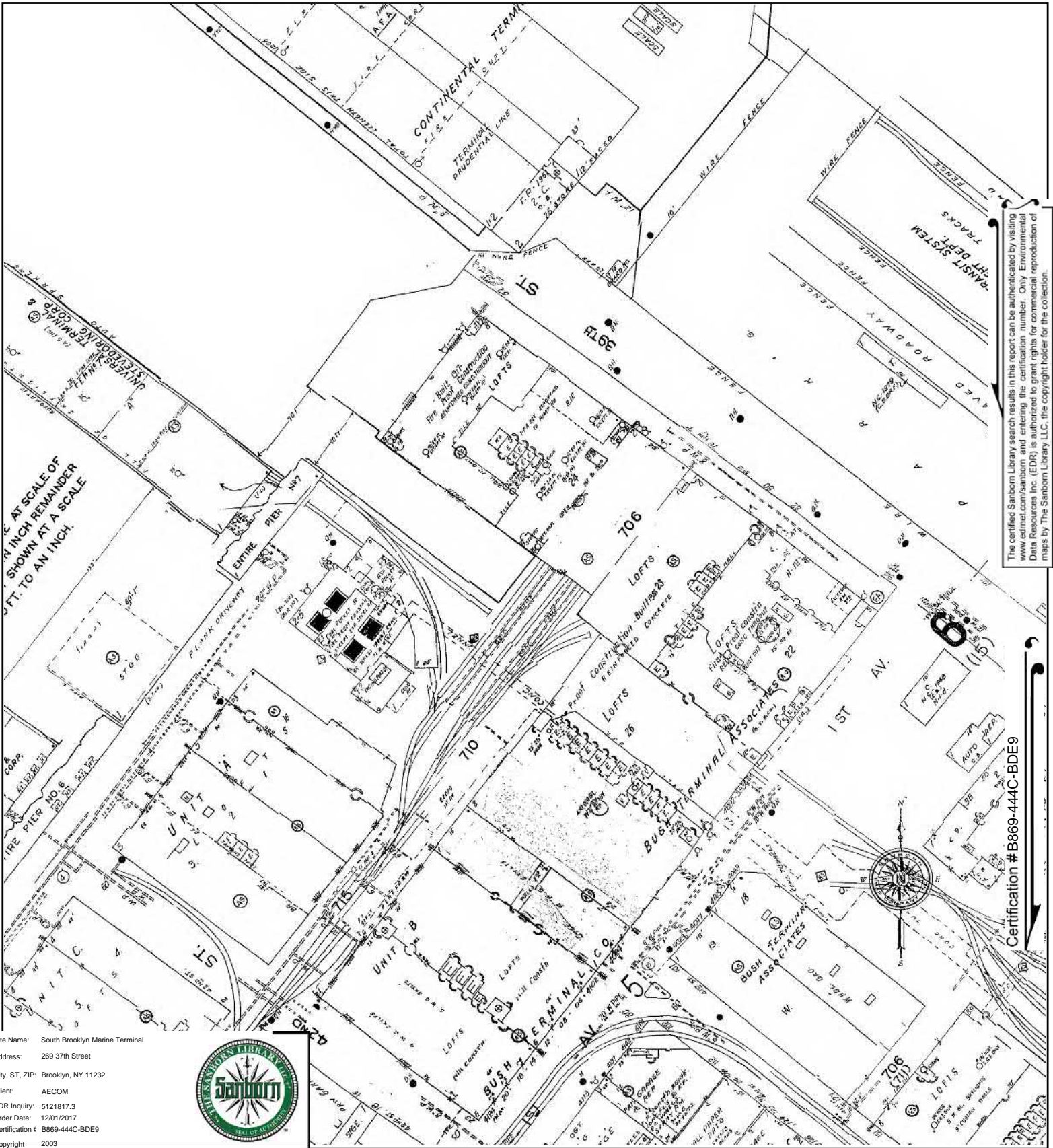
This Certified Sanborn Map combines the following sheets.  
 Outlined areas indicate map sheets within the collection.



Volume 6, Sheet 6  
 Volume 6, Sheet 5  
 Volume 6, Sheet 8  
 Volume 6, Sheet 7







The certified Sanborn Library search results in this report can be authenticated by visiting [www.edr.com/sanborn](http://www.edr.com/sanborn) and entering the certification number. Only Environmental Data Resources Inc. (EDR) is authorized to grant rights for commercial reproduction of maps by The Sanborn Library LLC, the copyright holder for the collection.

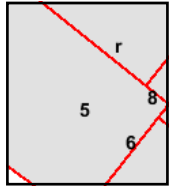
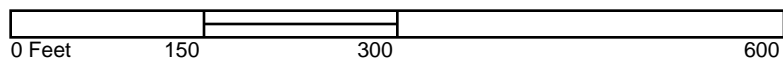
AT SCALE OF  
1/4 INCH REMAINDER  
SHOWN AT A SCALE  
1/8 FT. TO AN INCH.

Site Name: South Brooklyn Marine Terminal  
 Address: 269 37th Street  
 City, ST, ZIP: Brooklyn, NY 11232  
 Client: AECOM  
 EDR Inquiry: 5121817.3  
 Order Date: 12/01/2017  
 Certification # B869-444C-BDE9  
 Copyright: 2003



Certification # B869-444C-BDE9

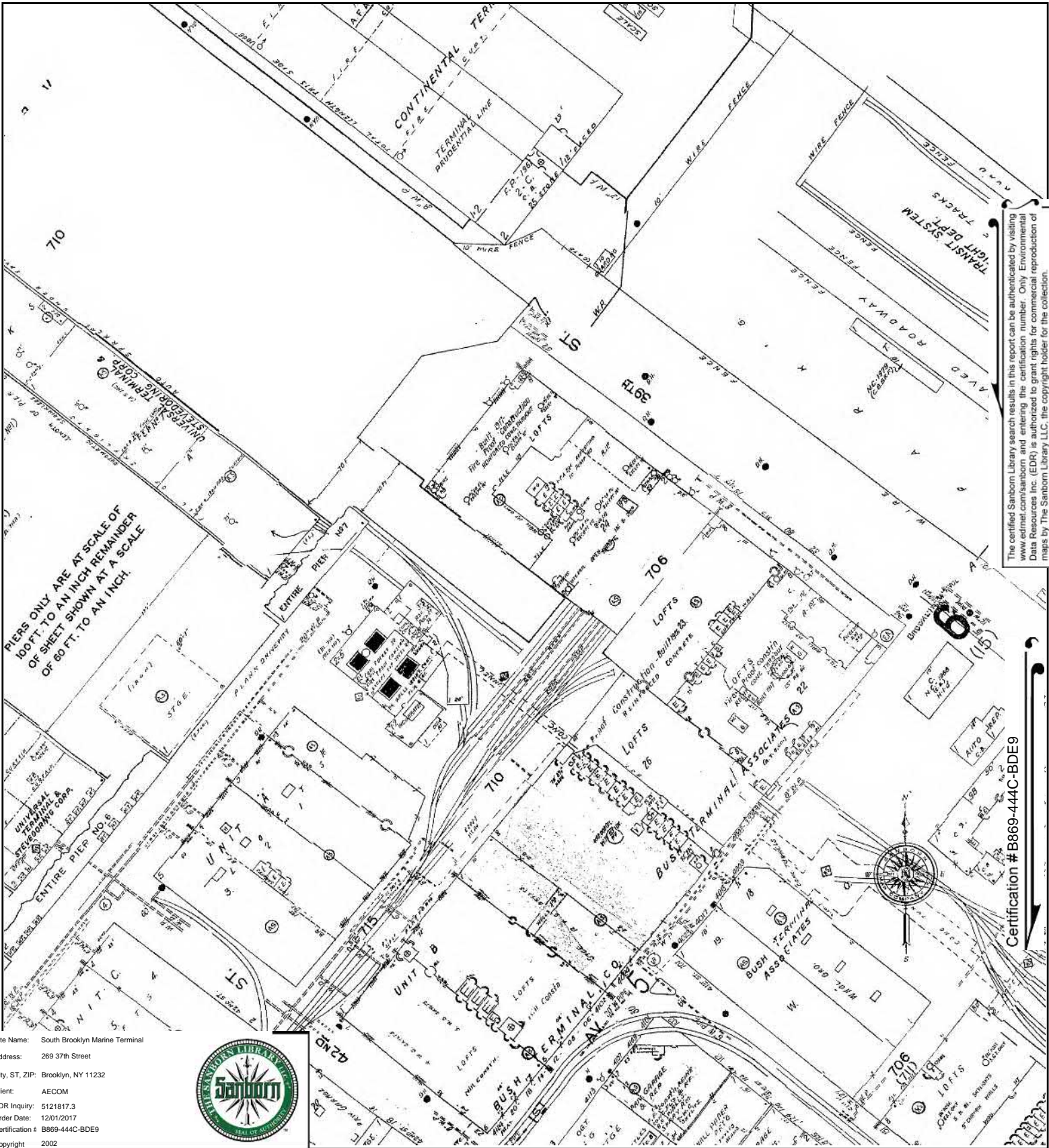
This Certified Sanborn Map combines the following sheets.  
 Outlined areas indicate map sheets within the collection.



Volume 6, Sheet 5  
 Volume 6, Sheet 8  
 Volume 6, Sheet r  
 Volume 6, Sheet 6







The certified Sanborn Library search results in this report can be authenticated by visiting [www.edr.com/sanborn](http://www.edr.com/sanborn) and entering the certification number. Only Environmental Data Resources Inc. (EDR) is authorized to grant rights for commercial reproduction of maps by The Sanborn Library LLC, the copyright holder for the collection.

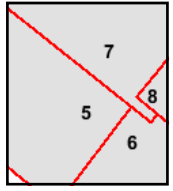
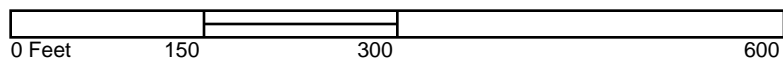
PIERS ONLY ARE AT SCALE OF 100 FT. TO AN INCH REMAINDER OF SHEET SHOWN AT A SCALE OF 80 FT. TO AN INCH.

Site Name: South Brooklyn Marine Terminal  
 Address: 269 37th Street  
 City, ST, ZIP: Brooklyn, NY 11232  
 Client: AECOM  
 EDR Inquiry: 5121817.3  
 Order Date: 12/01/2017  
 Certification # B869-444C-BDE9  
 Copyright: 2002



Certification #B869-444C-BDE9

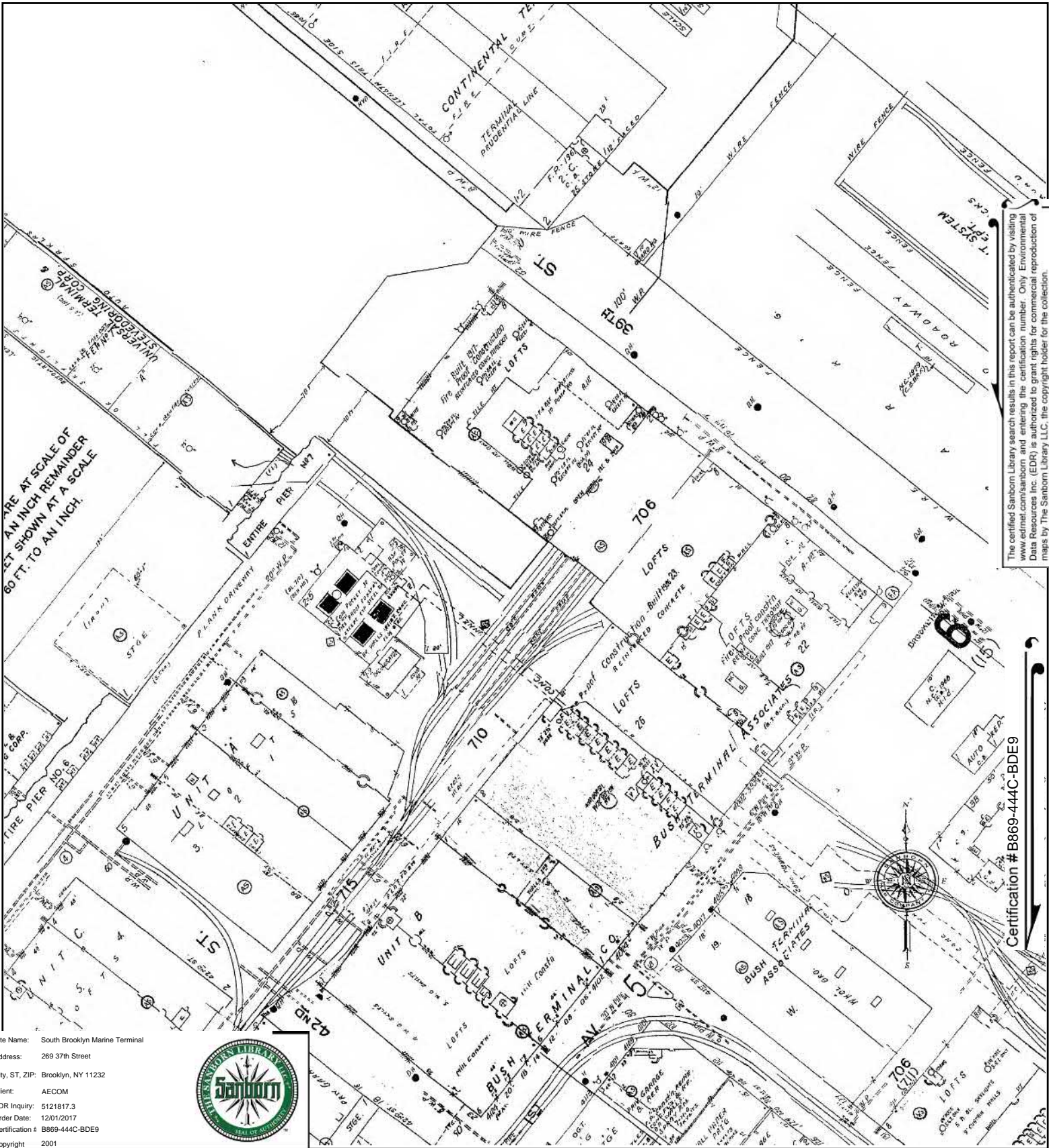
This Certified Sanborn Map combines the following sheets. Outlined areas indicate map sheets within the collection.



- Volume 6, Sheet 8
- Volume 6, Sheet 7
- Volume 6, Sheet 6
- Volume 6, Sheet 5







The certified Sanborn Library search results in this report can be authenticated by visiting [www.edr.com/sanborn](http://www.edr.com/sanborn) and entering the certification number. Only Environmental Data Resources Inc. (EDR) is authorized to grant rights for commercial reproduction of maps by The Sanborn Library LLC, the copyright holder for the collection.

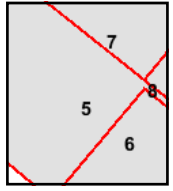
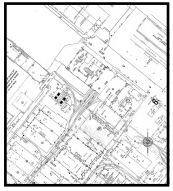
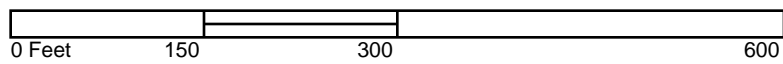
ARE AT SCALE OF AN INCH REMAINDER SET SHOWN AT A SCALE 60 FT. TO AN INCH.

Certification # B869-444C-BDE9

Site Name: South Brooklyn Marine Terminal  
 Address: 269 37th Street  
 City, ST, ZIP: Brooklyn, NY 11232  
 Client: AECOM  
 EDR Inquiry: 5121817.3  
 Order Date: 12/01/2017  
 Certification # B869-444C-BDE9  
 Copyright: 2001



This Certified Sanborn Map combines the following sheets. Outlined areas indicate map sheets within the collection.



- Volume 6, Sheet 6
- Volume 6, Sheet 5
- Volume 6, Sheet 8
- Volume 6, Sheet 7







The certified Sanborn Library search results in this report can be authenticated by visiting [www.edr.com/sanborn](http://www.edr.com/sanborn) and entering the certification number. Only Environmental Data Resources Inc. (EDR) is authorized to grant rights for commercial reproduction of maps by The Sanborn Library LLC, the copyright holder for the collection.

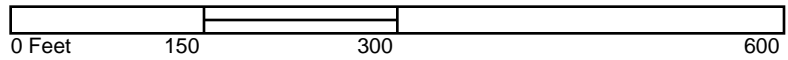
Certification # B869-444C-BDE9

PIERS ONLY ARE AT SCALE OF 100 FT. TO AN INCH REMAINDER OF SHEET SHOWN AT A SCALE OF 60 FT. TO AN INCH.

Site Name: South Brooklyn Marine Terminal  
 Address: 269 37th Street  
 City, ST, ZIP: Brooklyn, NY 11232  
 Client: AECOM  
 EDR Inquiry: 5121817.3  
 Order Date: 12/01/2017  
 Certification # B869-444C-BDE9  
 Copyright 1995



This Certified Sanborn Map combines the following sheets. Outlined areas indicate map sheets within the collection.



Volume 6, Sheet 8  
 Volume 6, Sheet 7  
 Volume 6, Sheet 6  
 Volume 6, Sheet 5







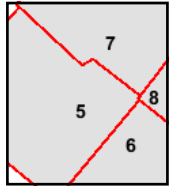
The certified Sanborn Library search results in this report can be authenticated by visiting [www.edr.com/sanborn](http://www.edr.com/sanborn) and entering the certification number. Only Environmental Data Resources Inc. (EDR) is authorized to grant rights for commercial reproduction of maps by The Sanborn Library LLC, the copyright holder for the collection.

Certification # B869-444C-BDE9

Site Name: South Brooklyn Marine Terminal  
 Address: 269 37th Street  
 City, ST, ZIP: Brooklyn, NY 11232  
 Client: AECOM  
 EDR Inquiry: 5121817.3  
 Order Date: 12/01/2017  
 Certification # B869-444C-BDE9  
 Copyright 1994



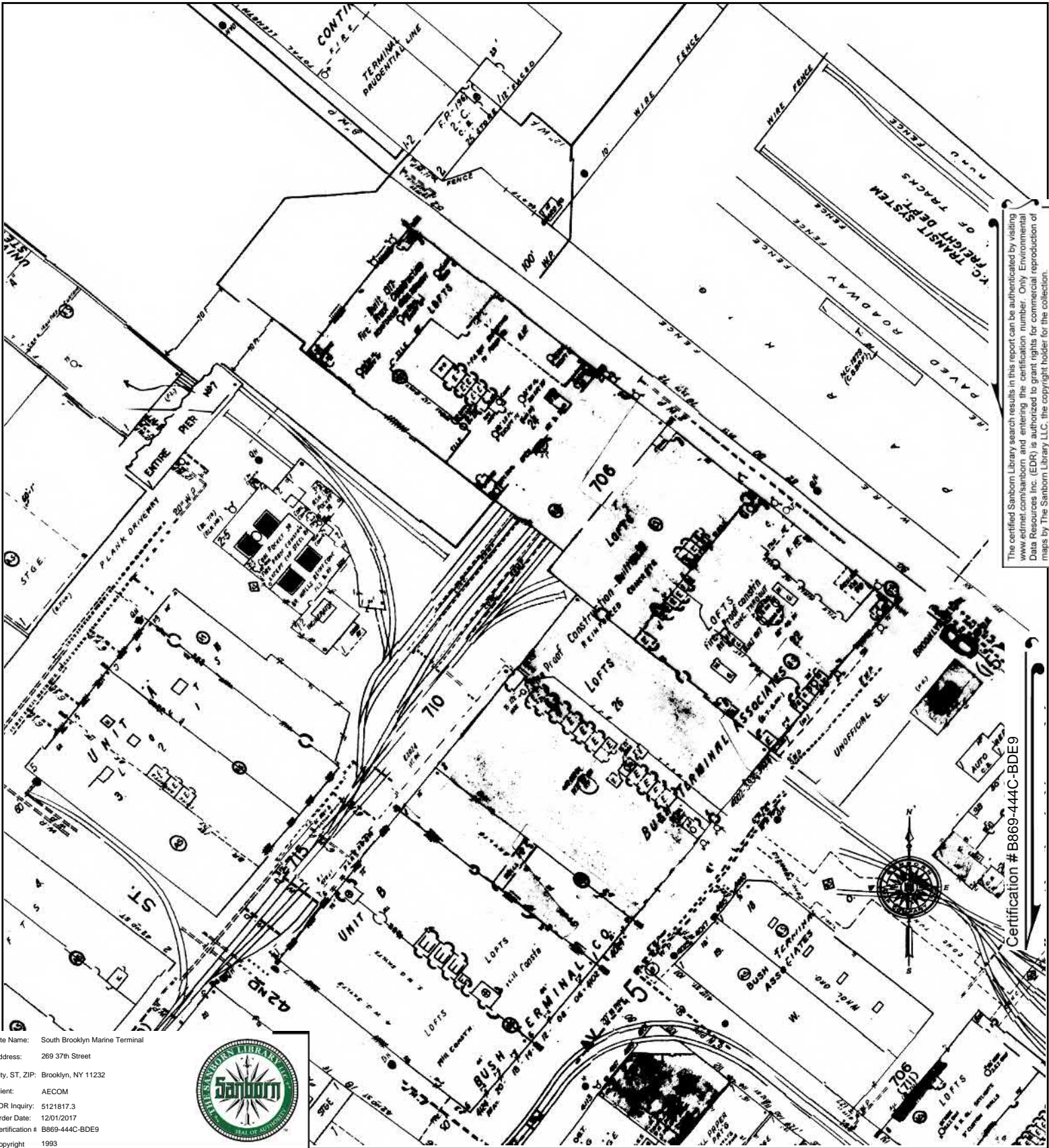
This Certified Sanborn Map combines the following sheets. Outlined areas indicate map sheets within the collection.



- Volume 6, Sheet 8
- Volume 6, Sheet 7
- Volume 6, Sheet 6
- Volume 6, Sheet 5







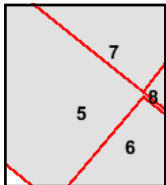
The certified Sanborn Library search results in this report can be authenticated by visiting [www.edr.com/sanborn](http://www.edr.com/sanborn) and entering the certification number. Only Environmental Data Resources Inc. (EDR) is authorized to grant rights for commercial reproduction of maps by The Sanborn Library LLC, the copyright holder for the collection.

Certification # B869-444C-BDE9

Site Name: South Brooklyn Marine Terminal  
 Address: 269 37th Street  
 City, ST, ZIP: Brooklyn, NY 11232  
 Client: AECOM  
 EDR Inquiry: 5121817.3  
 Order Date: 12/01/2017  
 Certification # B869-444C-BDE9  
 Copyright: 1993



This Certified Sanborn Map combines the following sheets. Outlined areas indicate map sheets within the collection.



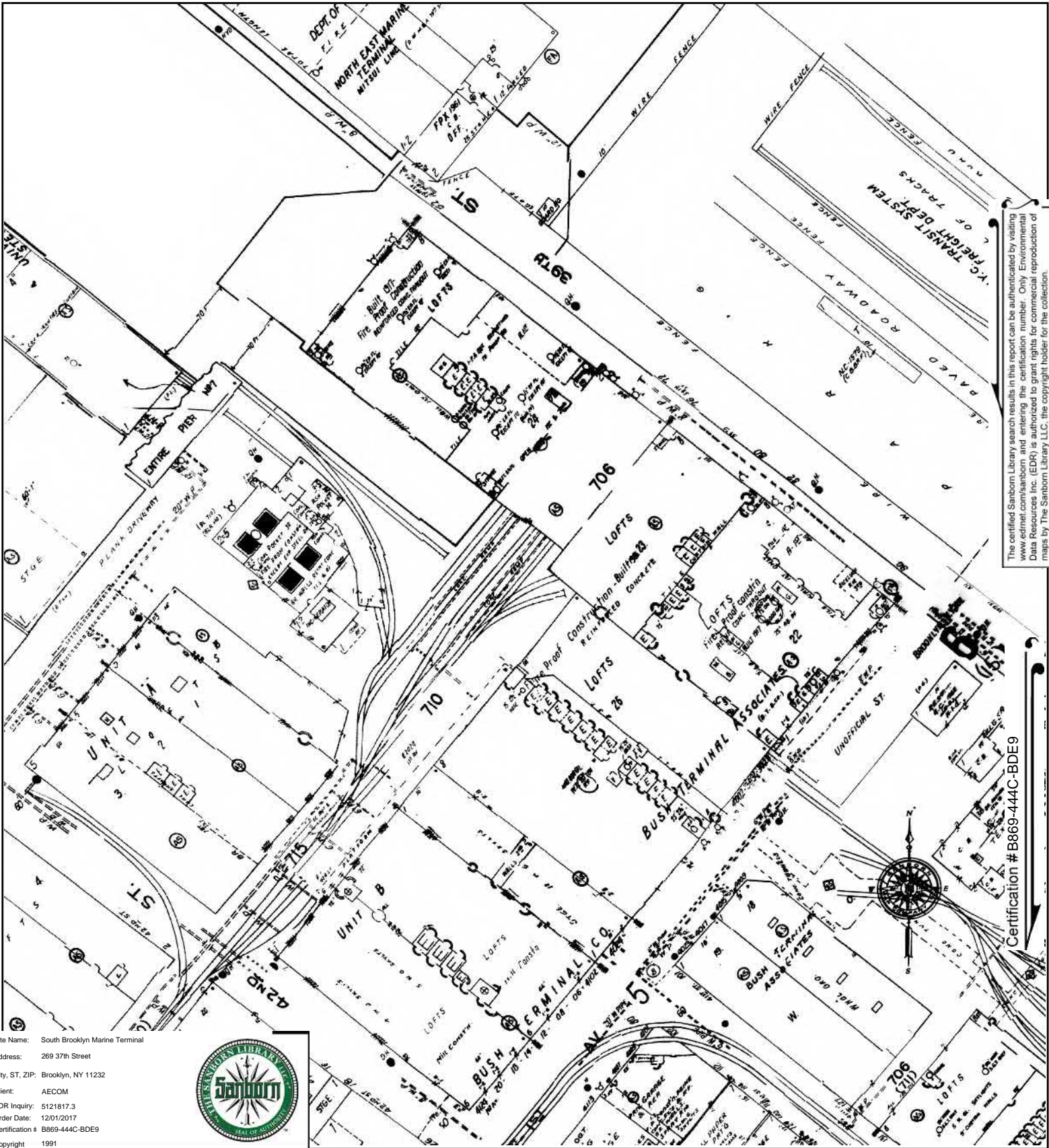
Volume 6, Sheet 8  
 Volume 6, Sheet 7  
 Volume 6, Sheet 6  
 Volume 6, Sheet 5











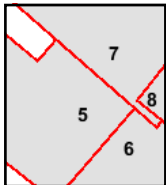
The certified Sanborn Library search results in this report can be authenticated by visiting [www.edr.com/sanborn](http://www.edr.com/sanborn) and entering the certification number. Only Environmental Data Resources Inc. (EDR) is authorized to grant rights for commercial reproduction of maps by The Sanborn Library LLC, the copyright holder for the collection.

Certification # B869-444C-BDE9

Site Name: South Brooklyn Marine Terminal  
 Address: 269 37th Street  
 City, ST, ZIP: Brooklyn, NY 11232  
 Client: AECOM  
 EDR Inquiry: 5121817.3  
 Order Date: 12/01/2017  
 Certification # B869-444C-BDE9  
 Copyright 1991



This Certified Sanborn Map combines the following sheets.  
 Outlined areas indicate map sheets within the collection.



Volume 6, Sheet 8  
 Volume 6, Sheet 7  
 Volume 6, Sheet 6  
 Volume 6, Sheet 5







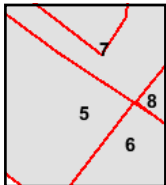
The certified Sanborn Library search results in this report can be authenticated by visiting [www.edrmap.com/sanborn](http://www.edrmap.com/sanborn) and entering the certification number. Only Environmental Data Resources Inc. (EDR) is authorized to grant rights for commercial reproduction of maps by The Sanborn Library LLC, the copyright holder for the collection.

Certification # B869-444C-BDE9

Site Name: South Brooklyn Marine Terminal  
 Address: 269 37th Street  
 City, ST, ZIP: Brooklyn, NY 11232  
 Client: AECOM  
 EDR Inquiry: 5121817.3  
 Order Date: 12/01/2017  
 Certification # B869-444C-BDE9  
 Copyright 1988



This Certified Sanborn Map combines the following sheets.  
 Outlined areas indicate map sheets within the collection.



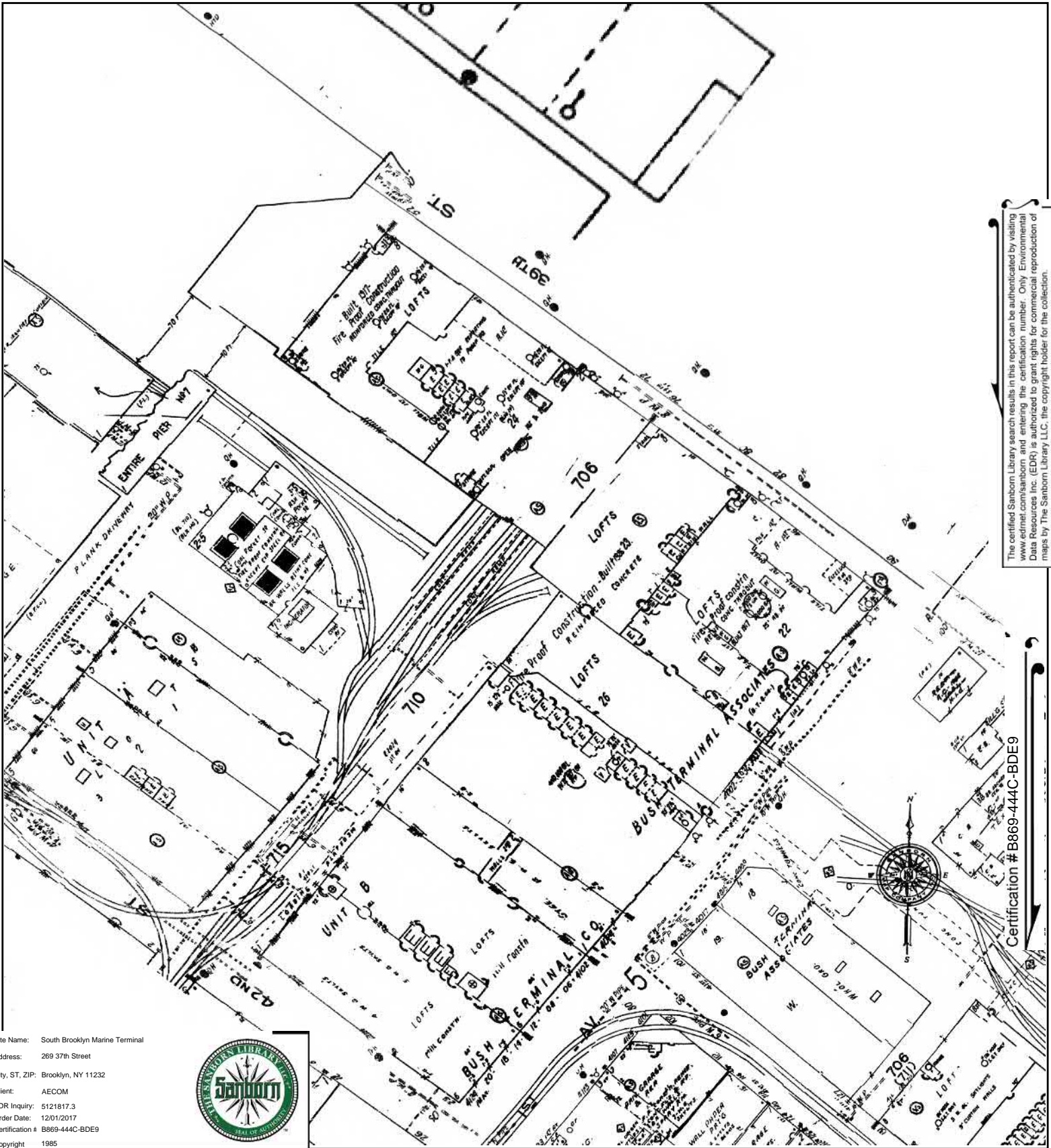
Volume 6, Sheet 8  
 Volume 6, Sheet 7  
 Volume 6, Sheet 6  
 Volume 6, Sheet 5











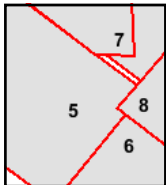
The certified Sanborn Library search results in this report can be authenticated by visiting [www.edr.com/sanborn](http://www.edr.com/sanborn) and entering the certification number. Only Environmental Data Resources Inc. (EDR) is authorized to grant rights for commercial reproduction of maps by The Sanborn Library LLC, the copyright holder for the collection.

Certification # B869-444C-BDE9

Site Name: South Brooklyn Marine Terminal  
 Address: 269 37th Street  
 City, ST, ZIP: Brooklyn, NY 11232  
 Client: AECOM  
 EDR Inquiry: 5121817.3  
 Order Date: 12/01/2017  
 Certification # B869-444C-BDE9  
 Copyright 1985



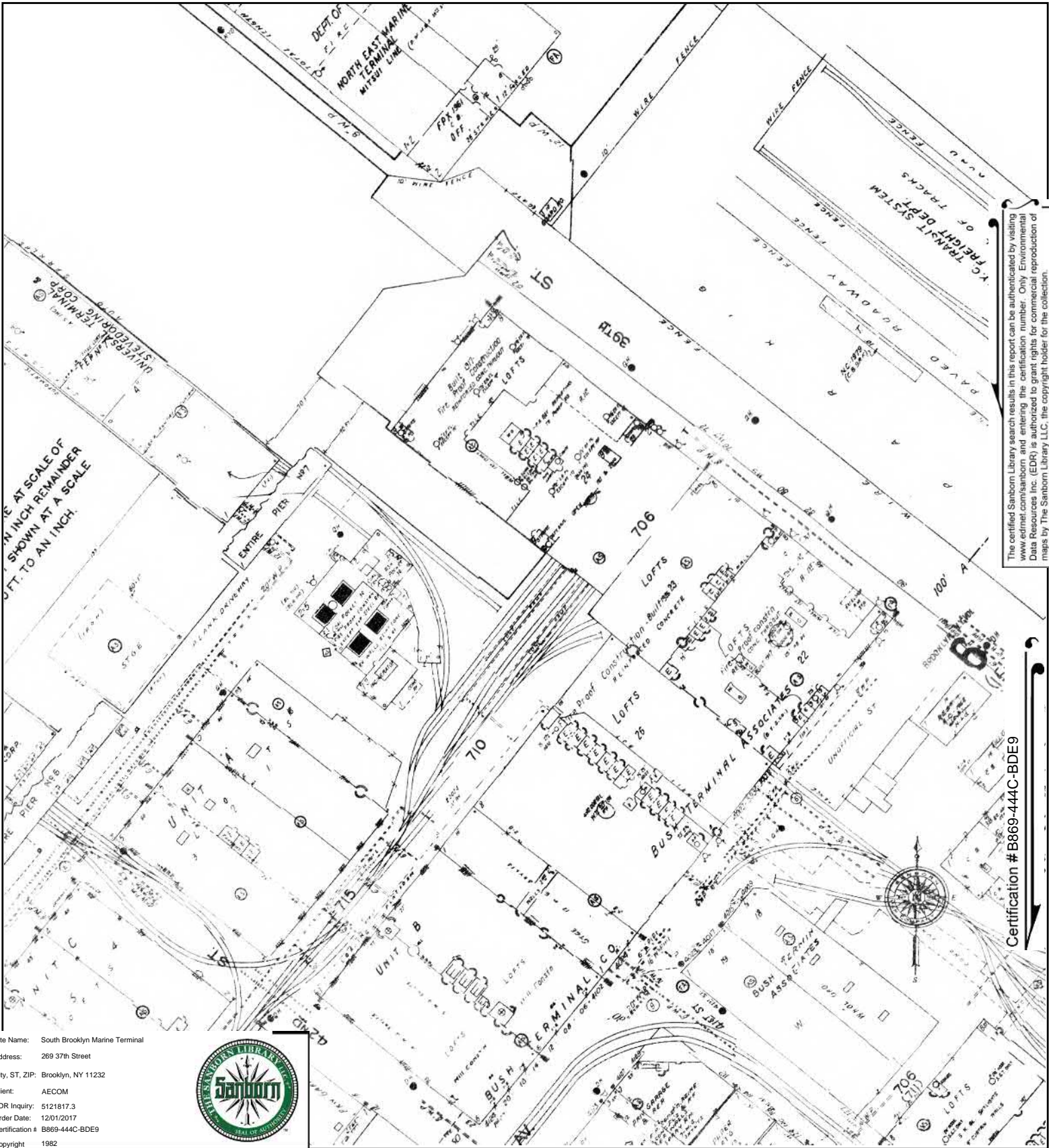
This Certified Sanborn Map combines the following sheets. Outlined areas indicate map sheets within the collection.



Volume 6, Sheet 8  
 Volume 6, Sheet 7  
 Volume 6, Sheet 6  
 Volume 6, Sheet 5







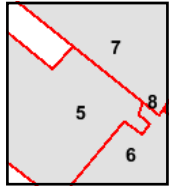
The certified Sanborn Library search results in this report can be authenticated by visiting [www.edr.com/sanborn](http://www.edr.com/sanborn) and entering the certification number. Only Environmental Data Resources Inc. (EDR) is authorized to grant rights for commercial reproduction of maps by The Sanborn Library LLC, the copyright holder for the collection.

Certification # B869-444C-BDE9

Site Name: South Brooklyn Marine Terminal  
 Address: 269 37th Street  
 City, ST, ZIP: Brooklyn, NY 11232  
 Client: AECOM  
 EDR Inquiry: 5121817.3  
 Order Date: 12/01/2017  
 Certification #: B869-444C-BDE9  
 Copyright: 1982



This Certified Sanborn Map combines the following sheets. Outlined areas indicate map sheets within the collection.



Volume 6, Sheet 7  
 Volume 6, Sheet 6  
 Volume 6, Sheet 5  
 Volume 6, Sheet 8







PIERS ONLY ARE AT SCALE OF  
100 FT. TO AN INCH REMAINDER  
OF SHEET SHOWN AT A SCALE  
OF 80 FT. TO AN INCH.

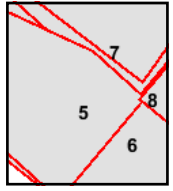
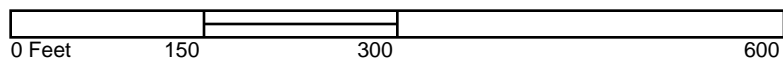
The certified Sanborn Library search results in this report can be authenticated by visiting [www.edrmap.com/sanborn](http://www.edrmap.com/sanborn) and entering the certification number. Only Environmental Data Resources Inc. (EDR) is authorized to grant rights for commercial reproduction of maps by The Sanborn Library LLC, the copyright holder for the collection.

Certification # B869-444C-BDE9

Site Name: South Brooklyn Marine Terminal  
 Address: 269 37th Street  
 City, ST, ZIP: Brooklyn, NY 11232  
 Client: AECOM  
 EDR Inquiry: 5121817.3  
 Order Date: 12/01/2017  
 Certification # B869-444C-BDE9  
 Copyright: 1980




This Certified Sanborn Map combines the following sheets.  
 Outlined areas indicate map sheets within the collection.



- Volume 6, Sheet 8
- Volume 6, Sheet 7
- Volume 6, Sheet 6
- Volume 6, Sheet 5
- Volume 6, Sheet 8
- Volume 6, Sheet 7
- Volume 6, Sheet 6
- Volume 6, Sheet 5







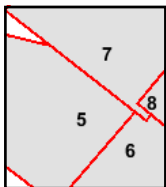
The certified Sanborn Library search results in this report can be authenticated by visiting [www.edr.com/sanborn](http://www.edr.com/sanborn) and entering the certification number. Only Environmental Data Resources Inc. (EDR) is authorized to grant rights for commercial reproduction of maps by The Sanborn Library LLC, the copyright holder for the collection.

Certification # B869-444C-BDE9

Site Name: South Brooklyn Marine Terminal  
 Address: 269 37th Street  
 City, ST, ZIP: Brooklyn, NY 11232  
 Client: AECOM  
 EDR Inquiry: 5121817.3  
 Order Date: 12/01/2017  
 Certification # B869-444C-BDE9  
 Copyright: 1979



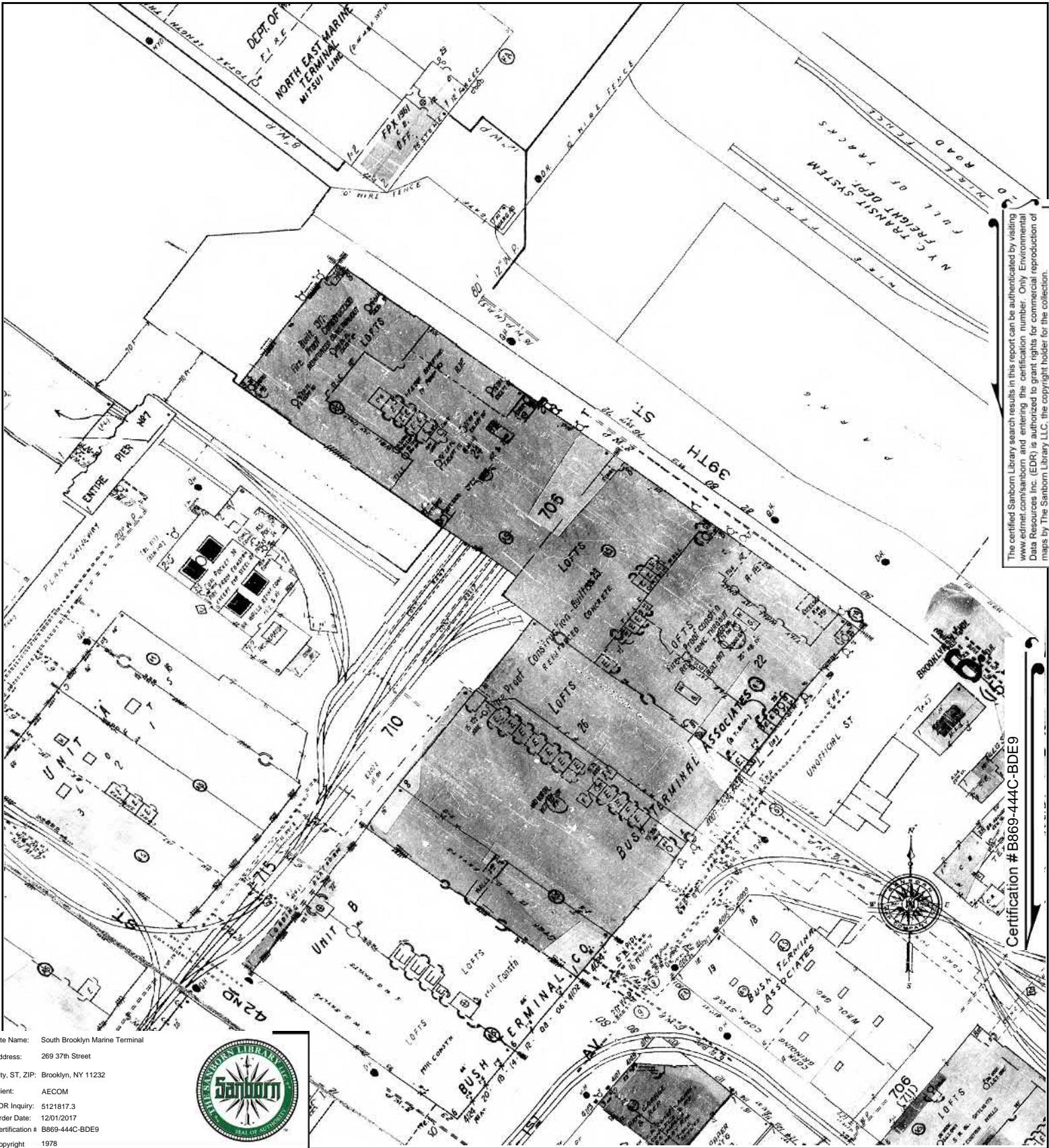
This Certified Sanborn Map combines the following sheets. Outlined areas indicate map sheets within the collection.



- Volume 6, Sheet 8
- Volume 6, Sheet 7
- Volume 6, Sheet 6
- Volume 6, Sheet 5







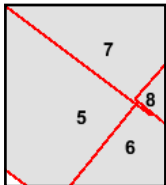
The certified Sanborn Library search results in this report can be authenticated by visiting [www.edr.com/sanborn](http://www.edr.com/sanborn) and entering the certification number. Only Environmental Data Resources Inc. (EDR) is authorized to grant rights for commercial reproduction of maps by The Sanborn Library LLC, the copyright holder for the collection.

Certification # B869-444C-BDE9

Site Name: South Brooklyn Marine Terminal  
 Address: 269 37th Street  
 City, ST, ZIP: Brooklyn, NY 11232  
 Client: AECOM  
 EDR Inquiry: 5121817.3  
 Order Date: 12/01/2017  
 Certification # B869-444C-BDE9  
 Copyright: 1978



This Certified Sanborn Map combines the following sheets.  
 Outlined areas indicate map sheets within the collection.



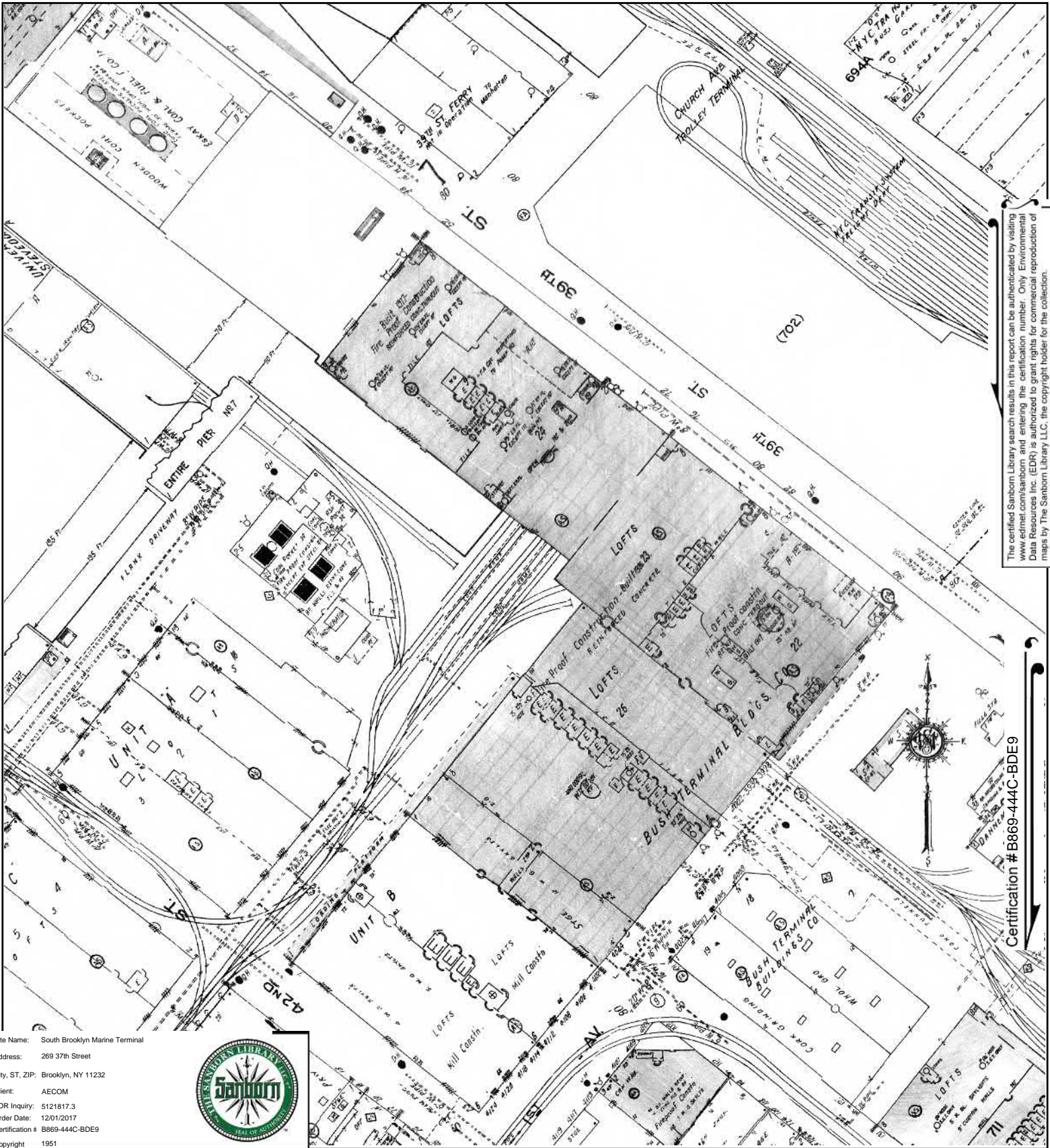
- Volume 6, Sheet 8
- Volume 6, Sheet 7
- Volume 6, Sheet 6
- Volume 6, Sheet 5











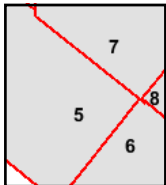
The certified Sanborn Library search results in this report can be authenticated by visiting [www.edr.com/sanborn](http://www.edr.com/sanborn) and entering the certification number. Only Environmental Data Resources Inc. (EDR) is authorized to grant rights for commercial reproduction of maps by The Sanborn Library LLC, the copyright holder for the collection.

Certification # B869-444C-BDE9

Site Name: South Brooklyn Marine Terminal  
 Address: 269 37th Street  
 City, ST, ZIP: Brooklyn, NY 11232  
 Client: AECOM  
 EDR Inquiry: 5121817.3  
 Order Date: 12/01/2017  
 Certification # B869-444C-BDE9  
 Copyright: 1951



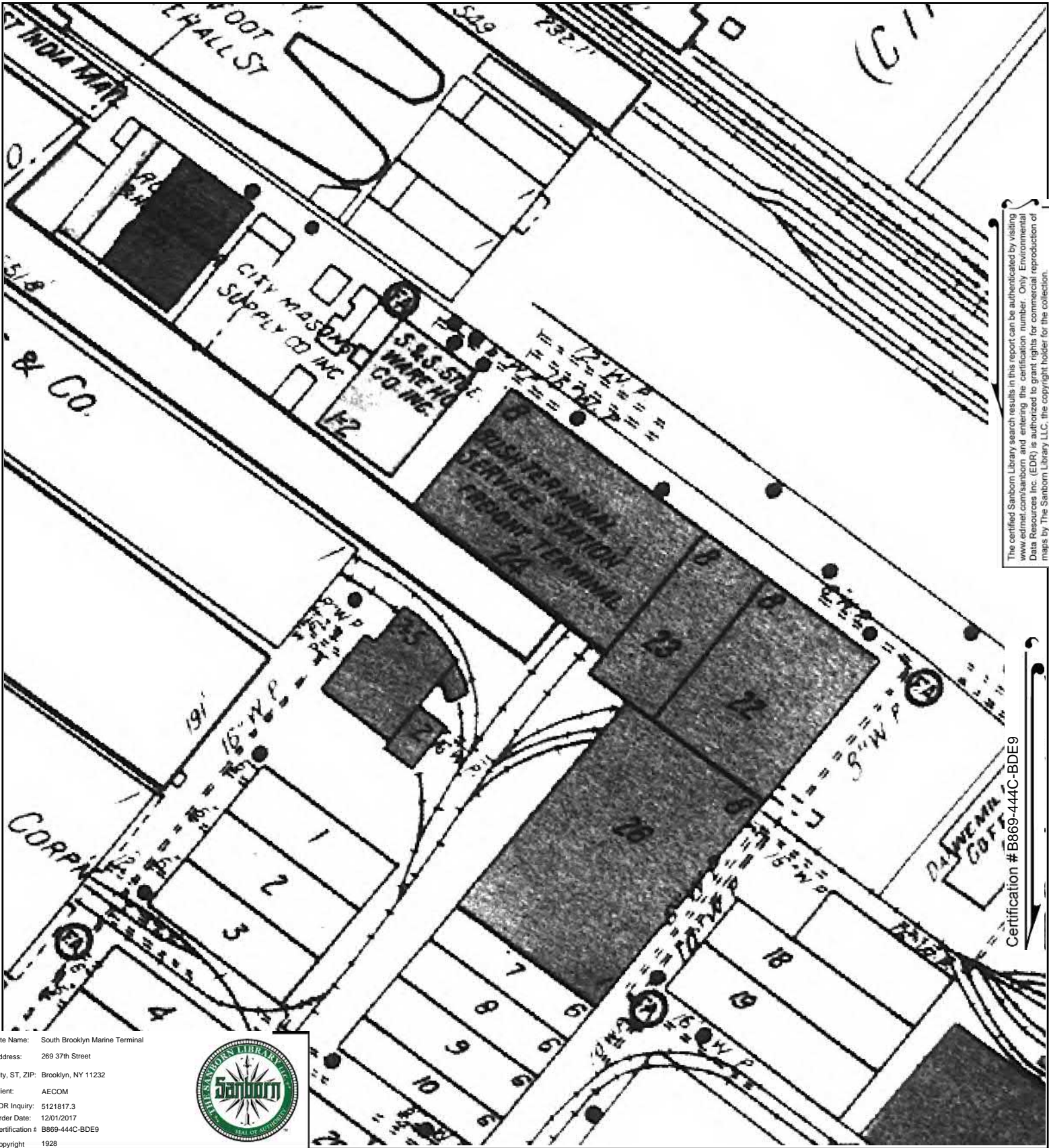
This Certified Sanborn Map combines the following sheets. Outlined areas indicate map sheets within the collection.



Volume 6, Sheet 7  
 Volume 6, Sheet 6  
 Volume 6, Sheet 5








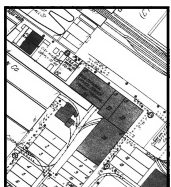
The certified Sanborn Library search results in this report can be authenticated by visiting [www.edr.com/sanborn](http://www.edr.com/sanborn) and entering the certification number. Only Environmental Data Resources Inc. (EDR) is authorized to grant rights for commercial reproduction of maps by The Sanborn Library LLC, the copyright holder for the collection.

Certification # B869-444C-BDE9

Site Name: South Brooklyn Marine Terminal  
 Address: 269 37th Street  
 City, ST, ZIP: Brooklyn, NY 11232  
 Client: AECOM  
 EDR Inquiry: 5121817.3  
 Order Date: 12/01/2017  
 Certification # B869-444C-BDE9  
 Copyright: 1928



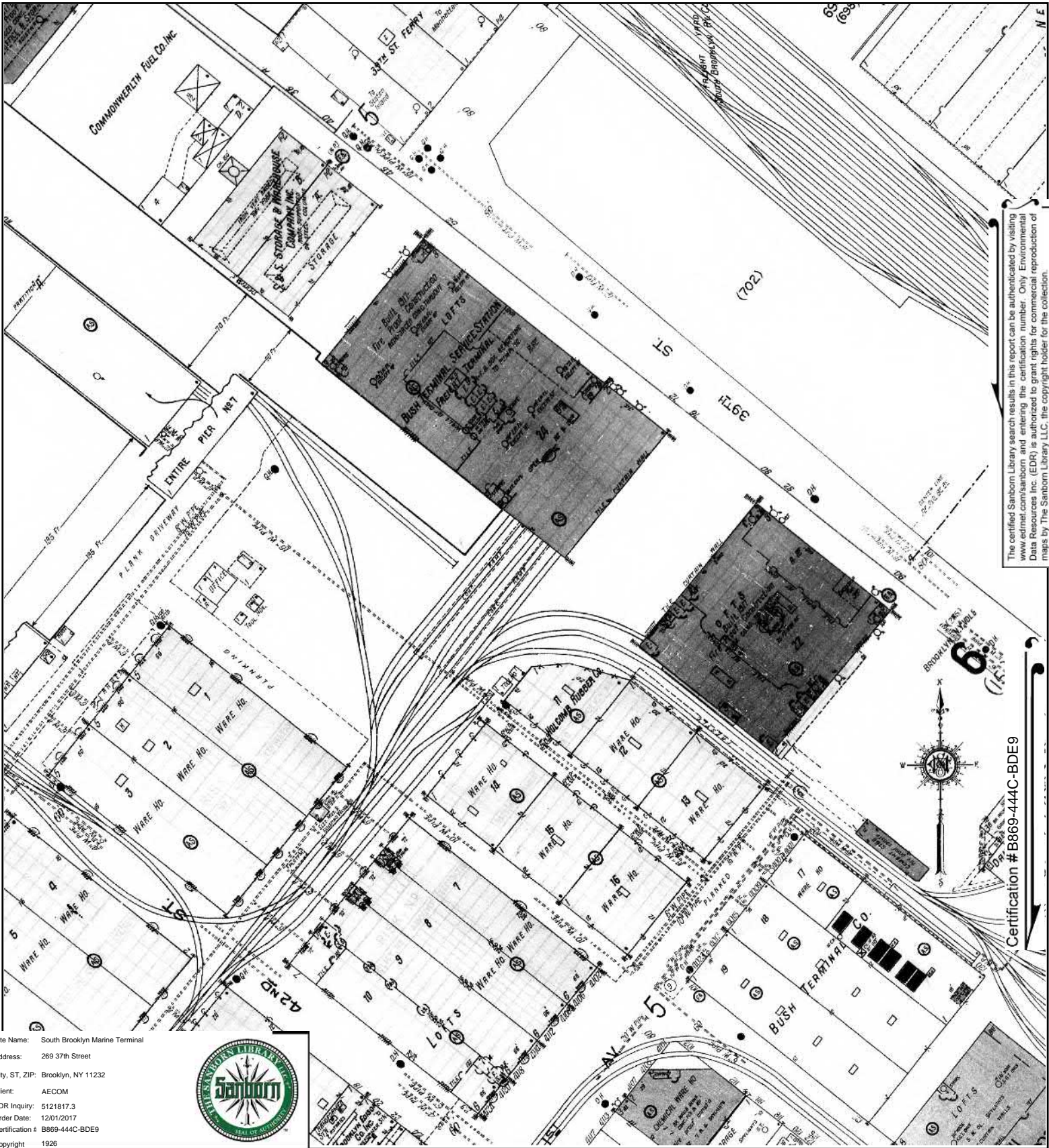
This Certified Sanborn Map combines the following sheets. Outlined areas indicate map sheets within the collection.



Volume Pier Maps, Sheet 51







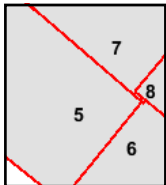
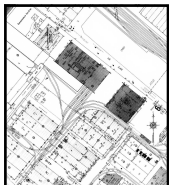
The certified Sanborn Library search results in this report can be authenticated by visiting [www.edr.com/sanborn](http://www.edr.com/sanborn) and entering the certification number. Only Environmental Data Resources Inc. (EDR) is authorized to grant rights for commercial reproduction of maps by The Sanborn Library LLC, the copyright holder for the collection.

Certification # B869-444C-BDE9

Site Name: South Brooklyn Marine Terminal  
 Address: 269 37th Street  
 City, ST, ZIP: Brooklyn, NY 11232  
 Client: AECOM  
 EDR Inquiry: 5121817.3  
 Order Date: 12/01/2017  
 Certification # B869-444C-BDE9  
 Copyright: 1926



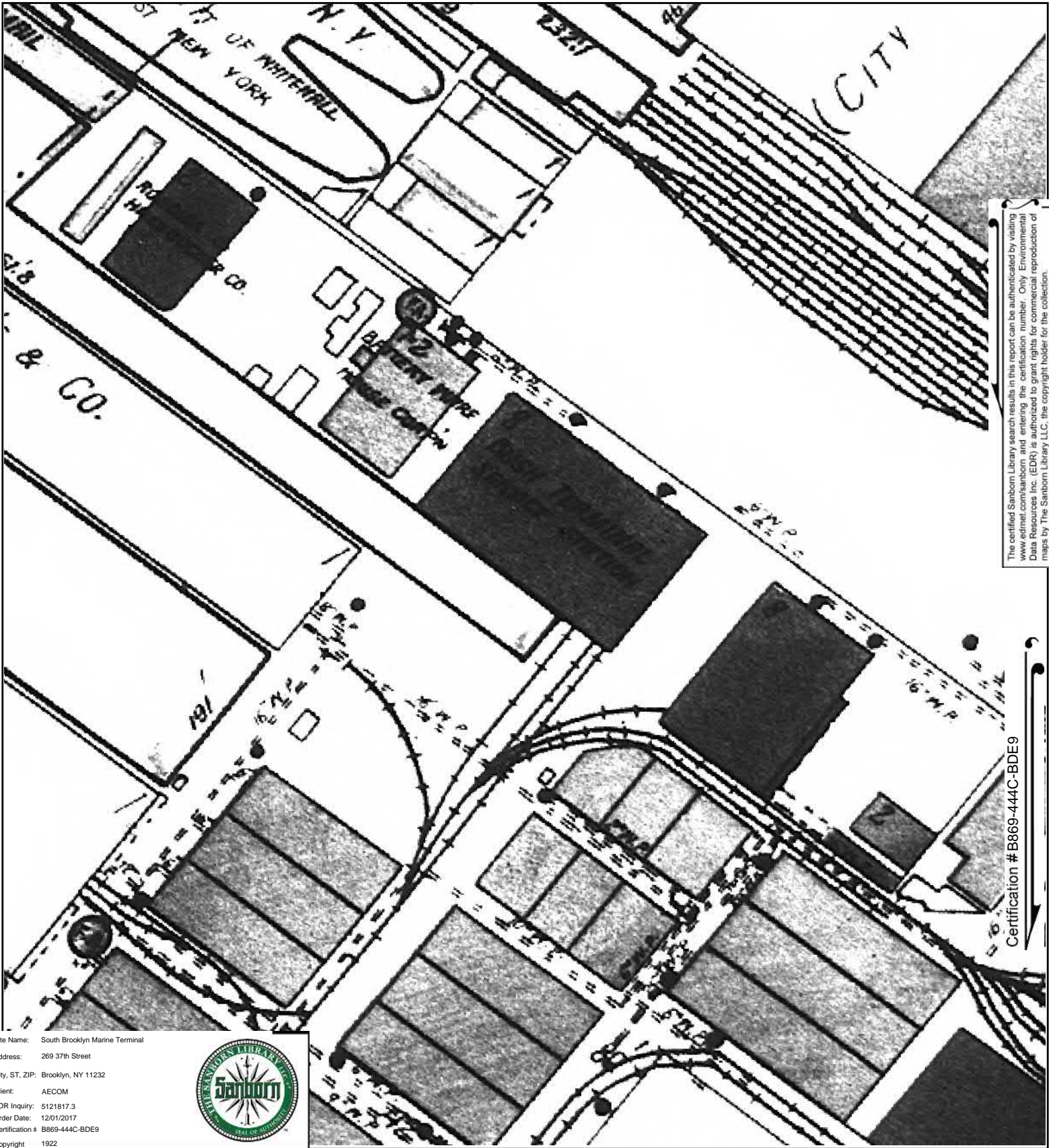
This Certified Sanborn Map combines the following sheets.  
 Outlined areas indicate map sheets within the collection.



Volume 6, Sheet 8  
 Volume 6, Sheet 7  
 Volume 6, Sheet 6  
 Volume 6, Sheet 5








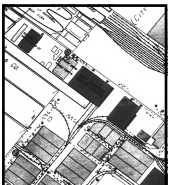
The certified Sanborn Library search results in this report can be authenticated by visiting [www.edr.com/sanborn](http://www.edr.com/sanborn) and entering the certification number. Only Environmental Data Resources Inc. (EDR) is authorized to grant rights for commercial reproduction of maps by The Sanborn Library LLC, the copyright holder for the collection.

Certification # B869-444C-BDE9

Site Name: South Brooklyn Marine Terminal  
 Address: 269 37th Street  
 City, ST, ZIP: Brooklyn, NY 11232  
 Client: AECOM  
 EDR Inquiry: 5121817.3  
 Order Date: 12/01/2017  
 Certification # B869-444C-BDE9  
 Copyright: 1922




This Certified Sanborn Map combines the following sheets. Outlined areas indicate map sheets within the collection.



Volume Pier Maps, Sheet 43







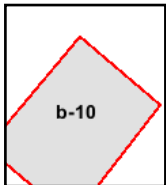

The certified Sanborn Library search results in this report can be authenticated by visiting [www.edr.com/sanborn](http://www.edr.com/sanborn) and entering the certification number. Only Environmental Data Resources Inc. (EDR) is authorized to grant rights for commercial reproduction of maps by The Sanborn Library LLC, the copyright holder for the collection.

Certification # B869-444C-BDE9

Site Name: South Brooklyn Marine Terminal  
 Address: 269 37th Street  
 City, ST, ZIP: Brooklyn, NY 11232  
 Client: AECOM  
 EDR Inquiry: 5121817.3  
 Order Date: 12/01/2017  
 Certification # B869-444C-BDE9  
 Copyright 1921



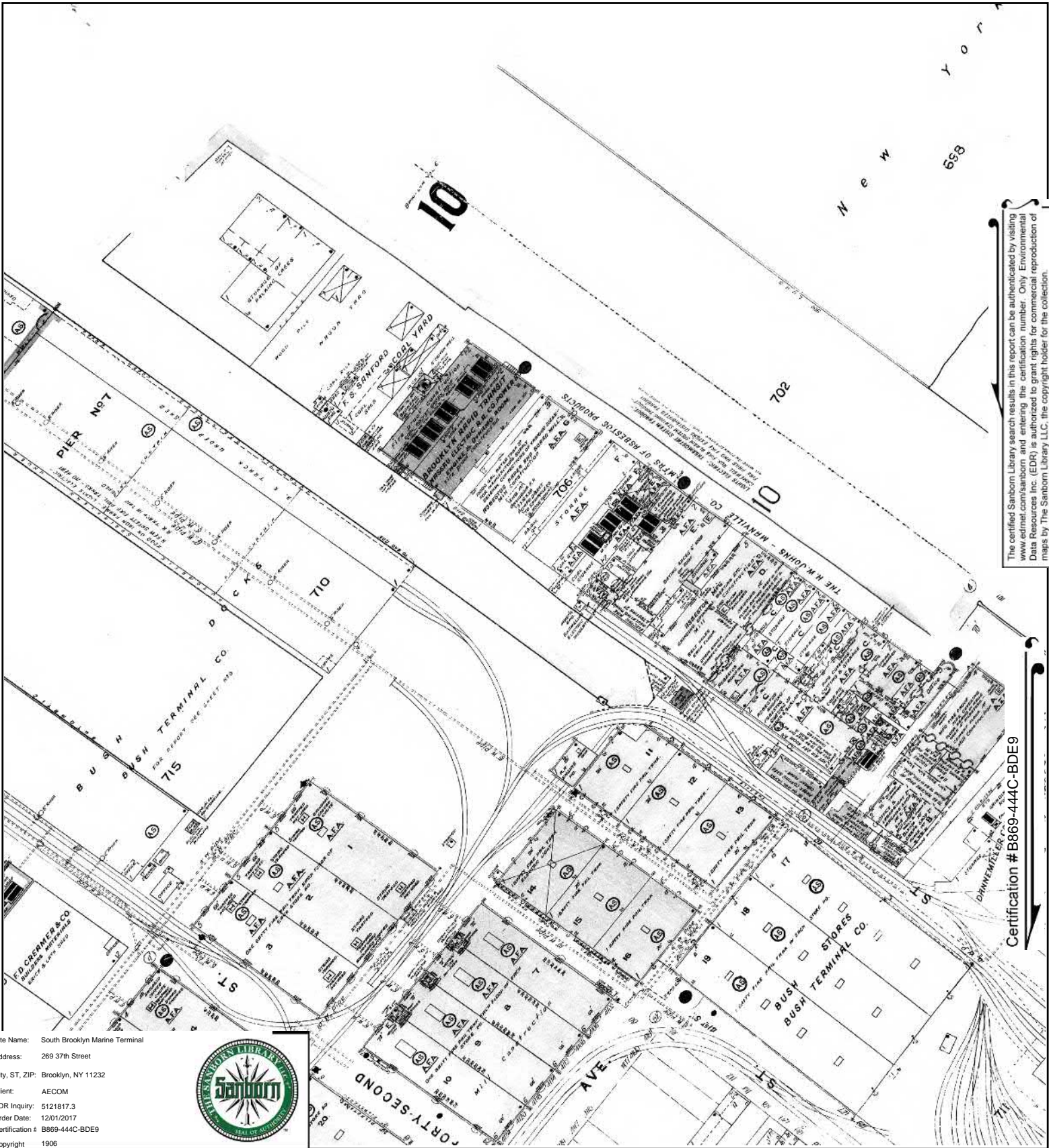
This Certified Sanborn Map combines the following sheets. Outlined areas indicate map sheets within the collection.



Volume Atlas Maps, Sheet b-10







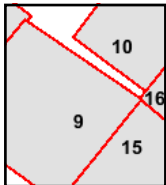
The certified Sanborn Library search results in this report can be authenticated by visiting [www.edr.com/sanborn](http://www.edr.com/sanborn) and entering the certification number. Only Environmental Data Resources Inc. (EDR) is authorized to grant rights for commercial reproduction of maps by The Sanborn Library LLC, the copyright holder for the collection.

Certification # B869-444C-BDE9

Site Name: South Brooklyn Marine Terminal  
 Address: 269 37th Street  
 City, ST, ZIP: Brooklyn, NY 11232  
 Client: AECOM  
 EDR Inquiry: 5121817.3  
 Order Date: 12/01/2017  
 Certification # B869-444C-BDE9  
 Copyright 1906



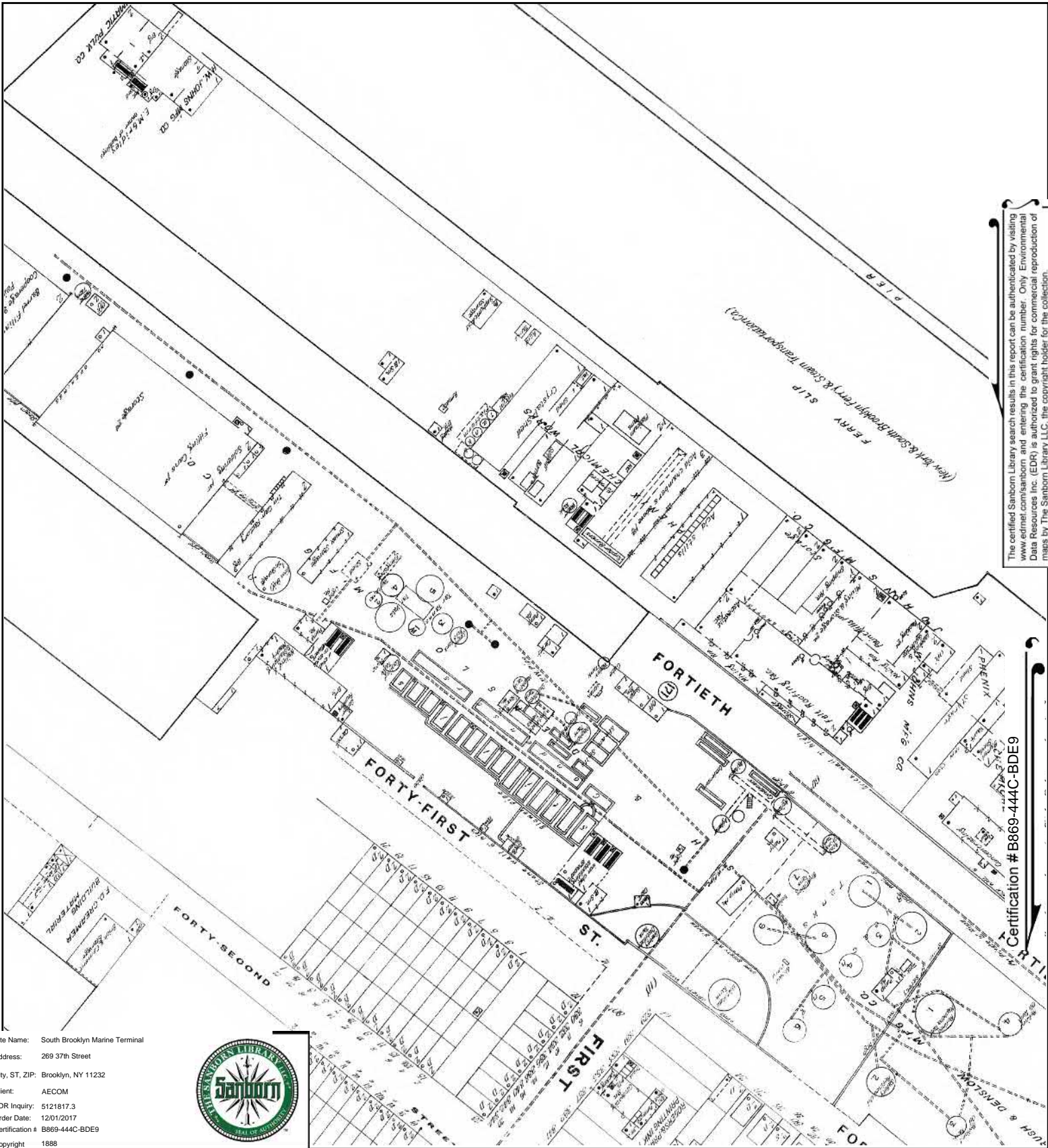
This Certified Sanborn Map combines the following sheets. Outlined areas indicate map sheets within the collection.



- Volume 6, Sheet 16
- Volume 6, Sheet 15
- Volume 6, Sheet 9
- Volume 6, Sheet 10







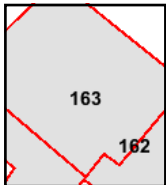
The certified Sanborn Library search results in this report can be authenticated by visiting [www.edr.com/sanborn](http://www.edr.com/sanborn) and entering the certification number. Only Environmental Data Resources Inc. (EDR) is authorized to grant rights for commercial reproduction of maps by The Sanborn Library LLC, the copyright holder for the collection.

Certification # B869-444C-BDE9

Site Name: South Brooklyn Marine Terminal  
 Address: 269 37th Street  
 City, ST, ZIP: Brooklyn, NY 11232  
 Client: AECOM  
 EDR Inquiry: 5121817.3  
 Order Date: 12/01/2017  
 Certification # B869-444C-BDE9  
 Copyright 1888



This Certified Sanborn Map combines the following sheets.  
 Outlined areas indicate map sheets within the collection.



Volume 6, Sheet 163  
 Volume 6, Sheet 163  
 Volume 6, Sheet 162



South Brooklyn Marine Terminal

269 37th Street

Brooklyn, NY 11232

Inquiry Number: 5121817.3

December 01, 2017

## Certified Sanborn® Map Report



6 Armstrong Road, 4th floor  
Shelton, CT 06484  
Toll Free: 800.352.0050  
[www.edrnet.com](http://www.edrnet.com)

# Certified Sanborn® Map Report

12/01/17

**Site Name:**

South Brooklyn Marine Terminal  
269 37th Street  
Brooklyn, NY 11232  
EDR Inquiry # 5121817.3

**Client Name:**

AECOM  
125 Broad St  
New York, NY 10004-0000  
Contact: Nelson J. Abrams



The Sanborn Library has been searched by EDR and maps covering the target property location as provided by AECOM were identified for the years listed below. The Sanborn Library is the largest, most complete collection of fire insurance maps. The collection includes maps from Sanborn, Bromley, Perris & Browne, Hopkins, Barlow, and others. Only Environmental Data Resources Inc. (EDR) is authorized to grant rights for commercial reproduction of maps by the Sanborn Library LLC, the copyright holder for the collection. Results can be authenticated by visiting [www.edrnet.com/sanborn](http://www.edrnet.com/sanborn).

The Sanborn Library is continually enhanced with newly identified map archives. This report accesses all maps in the collection as of the day this report was generated.

**Certified Sanborn Results:**

**Certification #** B869-444C-BDE9  
**PO #** 60558675  
**Project** South Brooklyn Marine Terminal

**Maps Provided:**

|      |      |      |      |
|------|------|------|------|
| 2007 | 1994 | 1980 | 1921 |
| 2006 | 1993 | 1979 | 1906 |
| 2005 | 1992 | 1978 | 1888 |
| 2004 | 1991 | 1965 |      |
| 2003 | 1988 | 1951 |      |
| 2002 | 1987 | 1928 |      |
| 2001 | 1985 | 1926 |      |
| 1995 | 1982 | 1922 |      |



Sanborn® Library search results

Certification #: B869-444C-BDE9

The Sanborn Library includes more than 1.2 million fire insurance maps from Sanborn, Bromley, Perris & Browne, Hopkins, Barlow and others which track historical property usage in approximately 12,000 American cities and towns. Collections searched:

- Library of Congress
- University Publications of America
- EDR Private Collection

*The Sanborn Library LLC Since 1866™*

**Limited Permission To Make Copies**

AECOM (the client) is permitted to make up to FIVE photocopies of this Sanborn Map transmittal and each fire insurance map accompanying this report solely for the limited use of its customer. No one other than the client is authorized to make copies. Upon request made directly to an EDR Account Executive, the client may be permitted to make a limited number of additional photocopies. This permission is conditioned upon compliance by the client, its customer and their agents with EDR's copyright policy; a copy of which is available upon request.

**Disclaimer - Copyright and Trademark Notice**

This Report contains certain information obtained from a variety of public and other sources reasonably available to Environmental Data Resources, Inc. It cannot be concluded from this Report that coverage information for the target and surrounding properties does not exist from other sources. NO WARRANTY EXPRESSED OR IMPLIED, IS MADE WHATSOEVER IN CONNECTION WITH THIS REPORT. ENVIRONMENTAL DATA RESOURCES, INC. SPECIFICALLY DISCLAIMS THE MAKING OF ANY SUCH WARRANTIES, INCLUDING WITHOUT LIMITATION, MERCHANTABILITY OR FITNESS FOR A PARTICULAR USE OR PURPOSE. ALL RISK IS ASSUMED BY THE USER. IN NO EVENT SHALL ENVIRONMENTAL DATA RESOURCES, INC. BE LIABLE TO ANYONE, WHETHER ARISING OUT OF ERRORS OR OMISSIONS, NEGLIGENCE, ACCIDENT OR ANY OTHER CAUSE, FOR ANY LOSS OF DAMAGE, INCLUDING, WITHOUT LIMITATION, SPECIAL, INCIDENTAL, CONSEQUENTIAL, OR EXEMPLARY DAMAGES. ANY LIABILITY ON THE PART OF ENVIRONMENTAL DATA RESOURCES, INC. IS STRICTLY LIMITED TO A REFUND OF THE AMOUNT PAID FOR THIS REPORT. Purchaser accepts this Report "AS IS". Any analyses, estimates, ratings, environmental risk levels or risk codes provided in this Report are provided for illustrative purposes only, and are not intended to provide, nor should they be interpreted as providing any facts regarding, or prediction or forecast of, any environmental risk for any property. Only a Phase I Environmental Site Assessment performed by an environmental professional can provide information regarding the environmental risk for any property. Additionally, the information provided in this Report is not to be construed as legal advice. Copyright 2017 by Environmental Data Resources, Inc. All rights reserved. Reproduction in any media or format, in whole or in part, of any report or map of Environmental Data Resources, Inc., or its affiliates, is prohibited without prior written permission.

EDR and its logos (including Sanborn and Sanborn Map) are trademarks of Environmental Data Resources, Inc. or its affiliates. All other trademarks used herein are the property of their respective owners.




**Sanborn Sheet Key**

This Certified Sanborn Map Report is based upon the following Sanborn Fire Insurance map sheets.



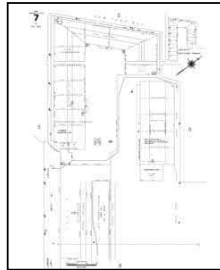
**2007 Source Sheets**



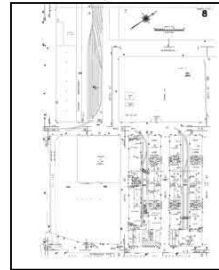
Volume 6, Sheet 5  
2007



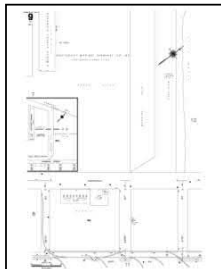
Volume 6, Sheet 6  
2007



Volume 6, Sheet 7  
2007

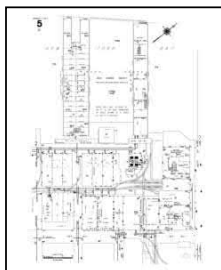


Volume 6, Sheet 8  
2007




Volume 6, Sheet 9  
2007

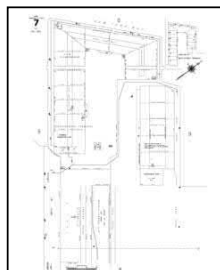
**2006 Source Sheets**



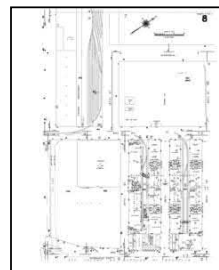
Volume 6, Sheet 5  
2006



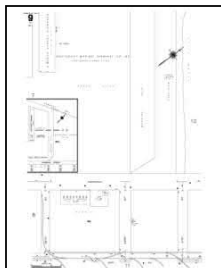
Volume 6, Sheet 6  
2006



Volume 6, Sheet 7  
2006



Volume 6, Sheet 8  
2006




Volume 6, Sheet 9  
2006

## Sanborn Sheet Key


This Certified Sanborn Map Report is based upon the following Sanborn Fire Insurance map sheets.



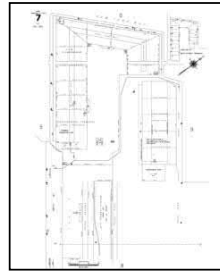
### 2005 Source Sheets



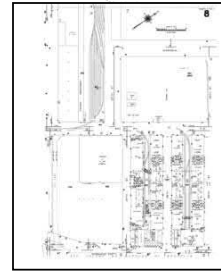
Volume 6, Sheet 5  
2005



Volume 6, Sheet 6  
2005

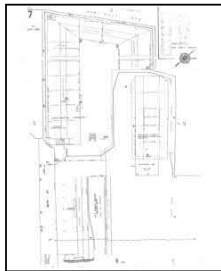


Volume 6, Sheet 7  
2005




Volume 6, Sheet 8  
2005


### 2004 Source Sheets




Volume 6, Sheet 7  
2004



Volume 6, Sheet 8  
2004




Volume 6, Sheet 5  
2004




Volume 6, Sheet 6  
2004

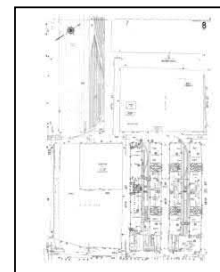
### 2003 Source Sheets



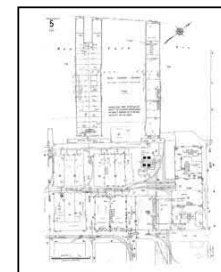
Volume 6, Sheet 6  
2003



Volume 6, Sheet 7  
2003

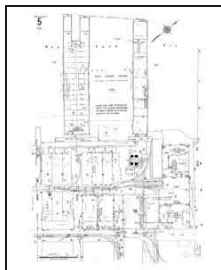


Volume 6, Sheet 8  
2003




Volume 6, Sheet 5  
2003

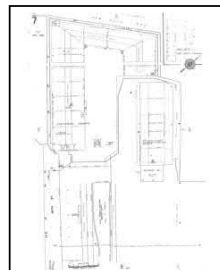
### 2002 Source Sheets



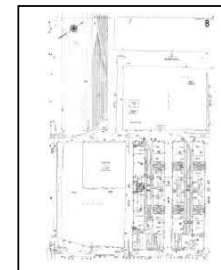
Volume 6, Sheet 5  
2002



Volume 6, Sheet 6  
2002



Volume 6, Sheet 7  
2002



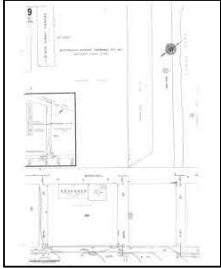
Volume 6, Sheet 8  
2002

## Sanborn Sheet Key

This Certified Sanborn Map Report is based upon the following Sanborn Fire Insurance map sheets.

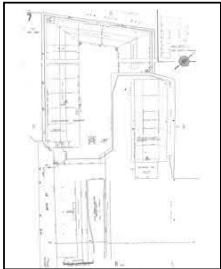


### 2002 Source Sheets

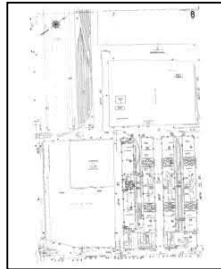


Volume 6, Sheet 9  
2002

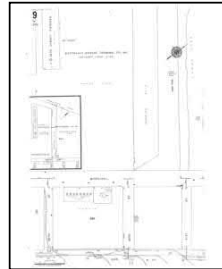
### 2001 Source Sheets



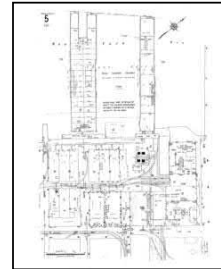
Volume 6, Sheet 7  
2001




Volume 6, Sheet 8  
2001



Volume 6, Sheet 9  
2001




Volume 6, Sheet 5  
2001

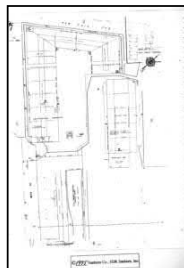


Volume 6, Sheet 6  
2001

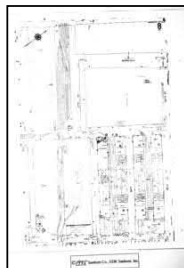
### 1995 Source Sheets




Volume 6, Sheet 6  
1995



Volume 6, Sheet 7  
1995



Volume 6, Sheet 8  
1995



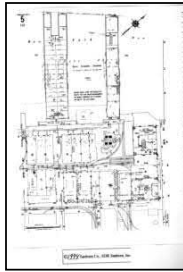
Volume 6, Sheet 9  
1995

## Sanborn Sheet Key

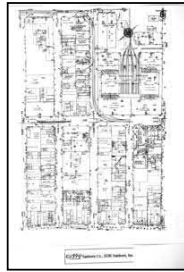
This Certified Sanborn Map Report is based upon the following Sanborn Fire Insurance map sheets.



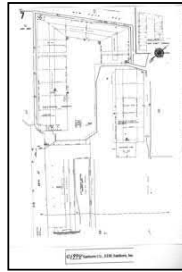
### 1994 Source Sheets



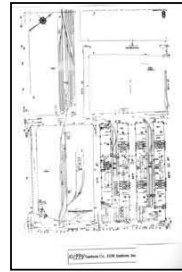
Volume 6, Sheet 5  
1994




Volume 6, Sheet 6  
1994



Volume 6, Sheet 7  
1994




Volume 6, Sheet 8  
1994

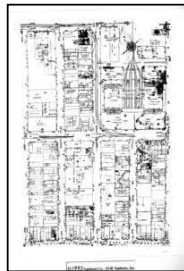


Volume 6, Sheet 9  
1994

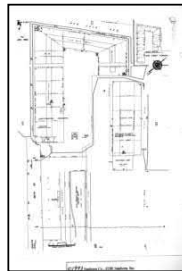
### 1993 Source Sheets



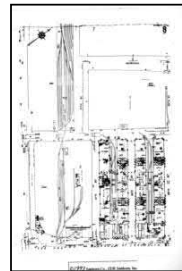
Volume 6, Sheet 5  
1993



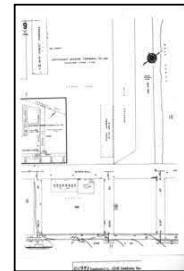
Volume 6, Sheet 6  
1993



Volume 6, Sheet 7  
1993

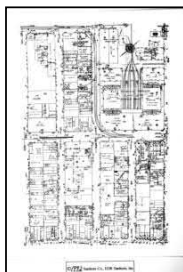


Volume 6, Sheet 8  
1993

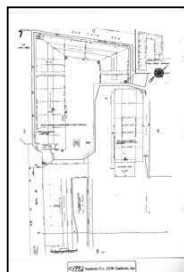


Volume 6, Sheet 9  
1993

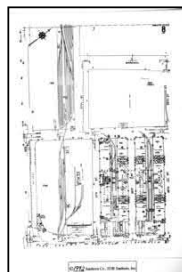
### 1992 Source Sheets



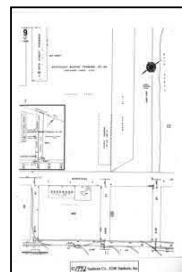
Volume 6, Sheet 6  
1992



Volume 6, Sheet 7  
1992

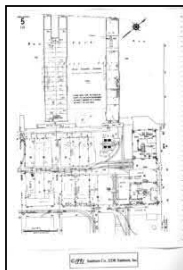


Volume 6, Sheet 8  
1992




Volume 6, Sheet 9  
1992

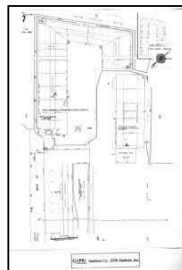
### 1991 Source Sheets



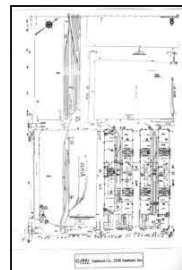
Volume 6, Sheet 5  
1991




Volume 6, Sheet 6  
1991



Volume 6, Sheet 7  
1991



Volume 6, Sheet 8  
1991



Volume 6, Sheet 9  
1991

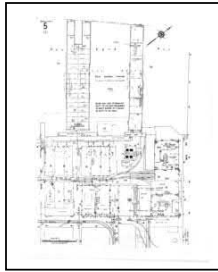


**Sanborn Sheet Key**

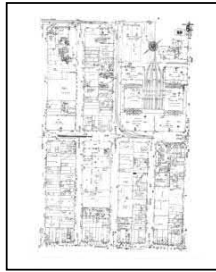
This Certified Sanborn Map Report is based upon the following Sanborn Fire Insurance map sheets.



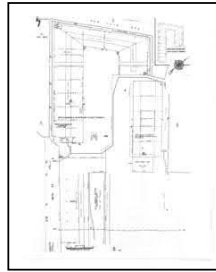
**1988 Source Sheets**



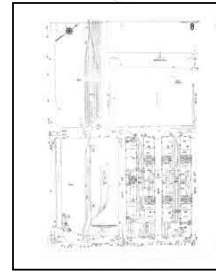
Volume 6, Sheet 5  
1988



Volume 6, Sheet 6  
1988

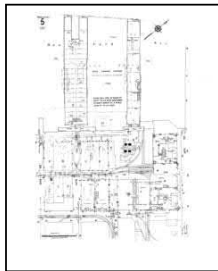


Volume 6, Sheet 7  
1988




Volume 6, Sheet 8  
1988

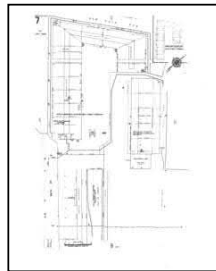
**1987 Source Sheets**



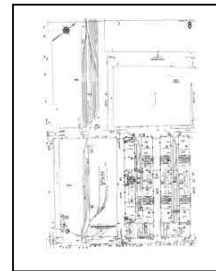
Volume 6, Sheet 5  
1987



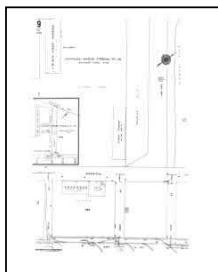
Volume 6, Sheet 6  
1987



Volume 6, Sheet 7  
1987

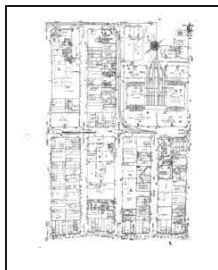


Volume 6, Sheet 8  
1987

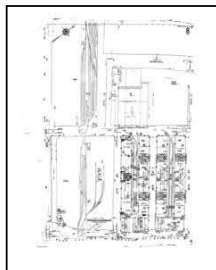


Volume 6, Sheet 8  
1987

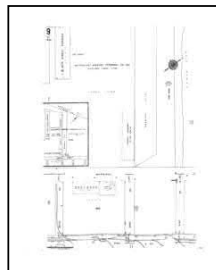
**1985 Source Sheets**



Volume 6, Sheet 6  
1985



Volume 6, Sheet 8  
1985




Volume 6, Sheet 9  
1985

**Sanborn Sheet Key**


This Certified Sanborn Map Report is based upon the following Sanborn Fire Insurance map sheets.




**1982 Source Sheets**



Volume 6, Sheet 8  
1982




Volume 6, Sheet 5  
1982



Volume 6, Sheet 6  
1982




Volume 6, Sheet 7  
1982




Volume 6, Sheet 9  
1982

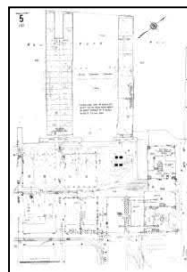
**1980 Source Sheets**



Volume 6, Sheet 6  
1980



Volume 6, Sheet 8  
1980



Volume 6, Sheet 5  
1980



Volume 6, Sheet 6  
1980



Volume 6, Sheet 7  
1980



Volume 6, Sheet 8  
1980



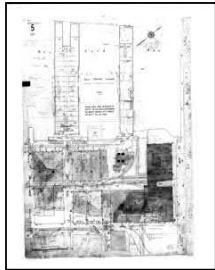
Volume 6, Sheet 9  
1980

## Sanborn Sheet Key


This Certified Sanborn Map Report is based upon the following Sanborn Fire Insurance map sheets.



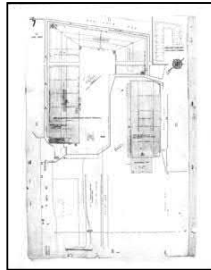
### 1979 Source Sheets




Volume 6, Sheet 5  
1979




Volume 6, Sheet 6  
1979



Volume 6, Sheet 7  
1979




Volume 6, Sheet 8  
1979




Volume 6, Sheet 9  
1979


### 1978 Source Sheets



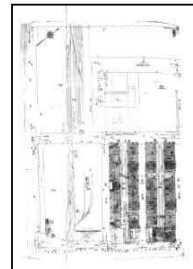
Volume 6, Sheet 5  
1978



Volume 6, Sheet 6  
1978




Volume 6, Sheet 7  
1978



Volume 6, Sheet 8  
1978


### 1965 Source Sheets



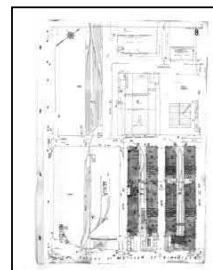
Volume 6, Sheet 5  
1965



Volume 6, Sheet 6  
1965




Volume 6, Sheet 7  
1965



Volume 6, Sheet 8  
1965


### 1951 Source Sheets



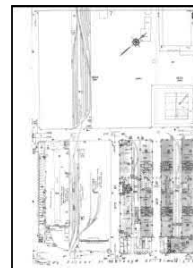
Volume 6, Sheet 5  
1951



Volume 6, Sheet 6  
1951



Volume 6, Sheet 7  
1951




Volume 6, Sheet 8  
1951

## Sanborn Sheet Key

This Certified Sanborn Map Report is based upon the following Sanborn Fire Insurance map sheets.

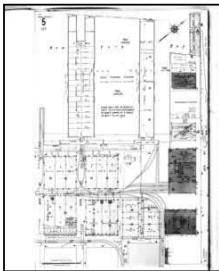


### 1928 Source Sheets




Volume Pier Maps, Sheet 51  
1928

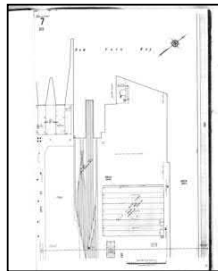
### 1926 Source Sheets



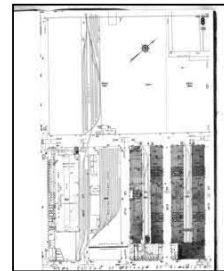
Volume 6, Sheet 5  
1926



Volume 6, Sheet 6  
1926

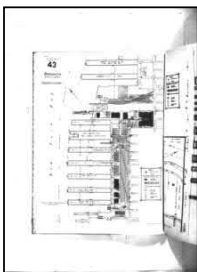


Volume 6, Sheet 7  
1926



Volume 6, Sheet 8  
1926

### 1922 Source Sheets



Volume Pier Maps, Sheet 43  
1922

### 1921 Source Sheets



Volume Atlas Maps, Sheet b-10  
1921

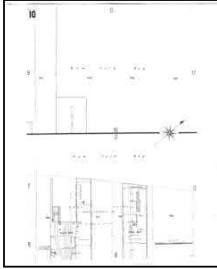


## Sanborn Sheet Key


This Certified Sanborn Map Report is based upon the following Sanborn Fire Insurance map sheets.



### 1906 Source Sheets




Volume 6, Sheet 10  
1906



Volume 6, Sheet 9  
1906

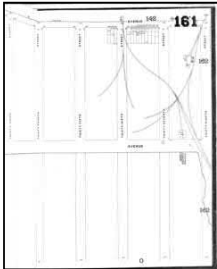


Volume 6, Sheet 15  
1906



Volume 6, Sheet 16  
1906

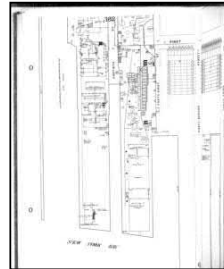
### 1888 Source Sheets



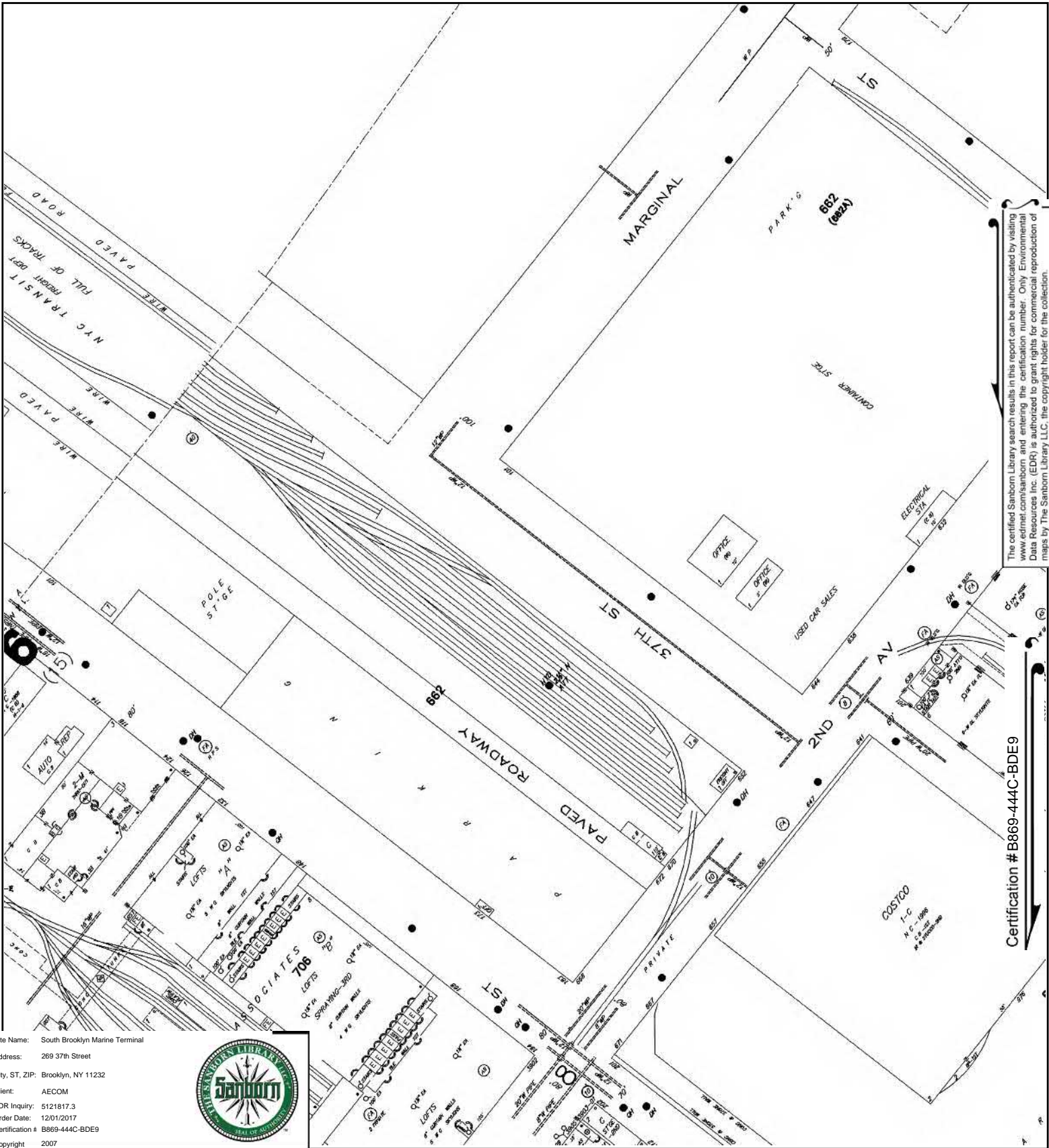
Volume 6, Sheet 161  
1888



Volume 6, Sheet 162  
1888



Volume 6, Sheet 163  
1888



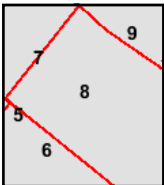
The certified Sanborn Library search results in this report can be authenticated by visiting [www.edr.com/sanborn](http://www.edr.com/sanborn) and entering the certification number. Only Environmental Data Resources Inc. (EDR) is authorized to grant rights for commercial reproduction of maps by The Sanborn Library LLC, the copyright holder for the collection.

Certification # B869-444C-BDE9

Site Name: South Brooklyn Marine Terminal  
 Address: 269 37th Street  
 City, ST, ZIP: Brooklyn, NY 11232  
 Client: AECOM  
 EDR Inquiry: 5121817.3  
 Order Date: 12/01/2017  
 Certification # B869-444C-BDE9  
 Copyright: 2007




This Certified Sanborn Map combines the following sheets.  
 Outlined areas indicate map sheets within the collection.



- Volume 6, Sheet 9
- Volume 6, Sheet 8
- Volume 6, Sheet 7
- Volume 6, Sheet 6
- Volume 6, Sheet 5







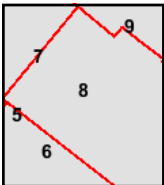
The certified Sanborn Library search results in this report can be authenticated by visiting [www.edr.com/sanborn](http://www.edr.com/sanborn) and entering the certification number. Only Environmental Data Resources Inc. (EDR) is authorized to grant rights for commercial reproduction of maps by The Sanborn Library LLC, the copyright holder for the collection.

Certification # B869-444C-BDE9

Site Name: South Brooklyn Marine Terminal  
 Address: 269 37th Street  
 City, ST, ZIP: Brooklyn, NY 11232  
 Client: AECOM  
 EDR Inquiry: 5121817.3  
 Order Date: 12/01/2017  
 Certification # B869-444C-BDE9  
 Copyright: 2006

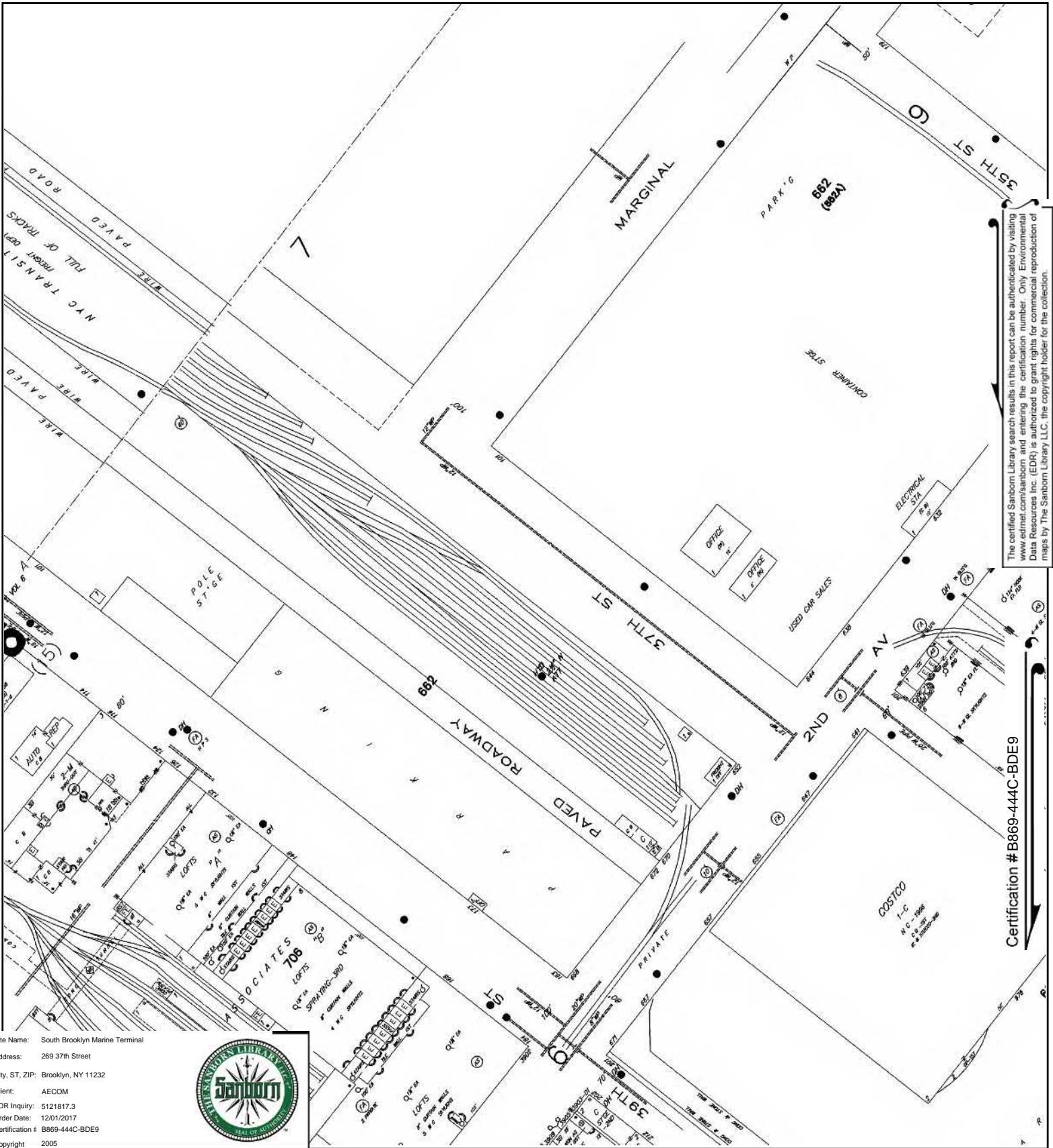


This Certified Sanborn Map combines the following sheets. Outlined areas indicate map sheets within the collection.



- Volume 6, Sheet 9
- Volume 6, Sheet 8
- Volume 6, Sheet 7
- Volume 6, Sheet 6
- Volume 6, Sheet 5





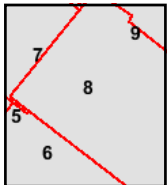
The certified Sanborn Library search results in this report can be authenticated by visiting [www.edr.com/sanborn](http://www.edr.com/sanborn) and entering the certification number. Only Environmental Data Resources Inc. (EDR) is authorized to grant rights for commercial reproduction of maps by The Sanborn Library LLC, the copyright holder for the collection.

Certification # B869-444C-BDE9

Site Name: South Brooklyn Marine Terminal  
 Address: 269 37th Street  
 City, ST, ZIP: Brooklyn, NY 11232  
 Client: AECOM  
 EDR Inquiry: 5121817.3  
 Order Date: 12/01/2017  
 Certification # B869-444C-BDE9  
 Copyright 2005



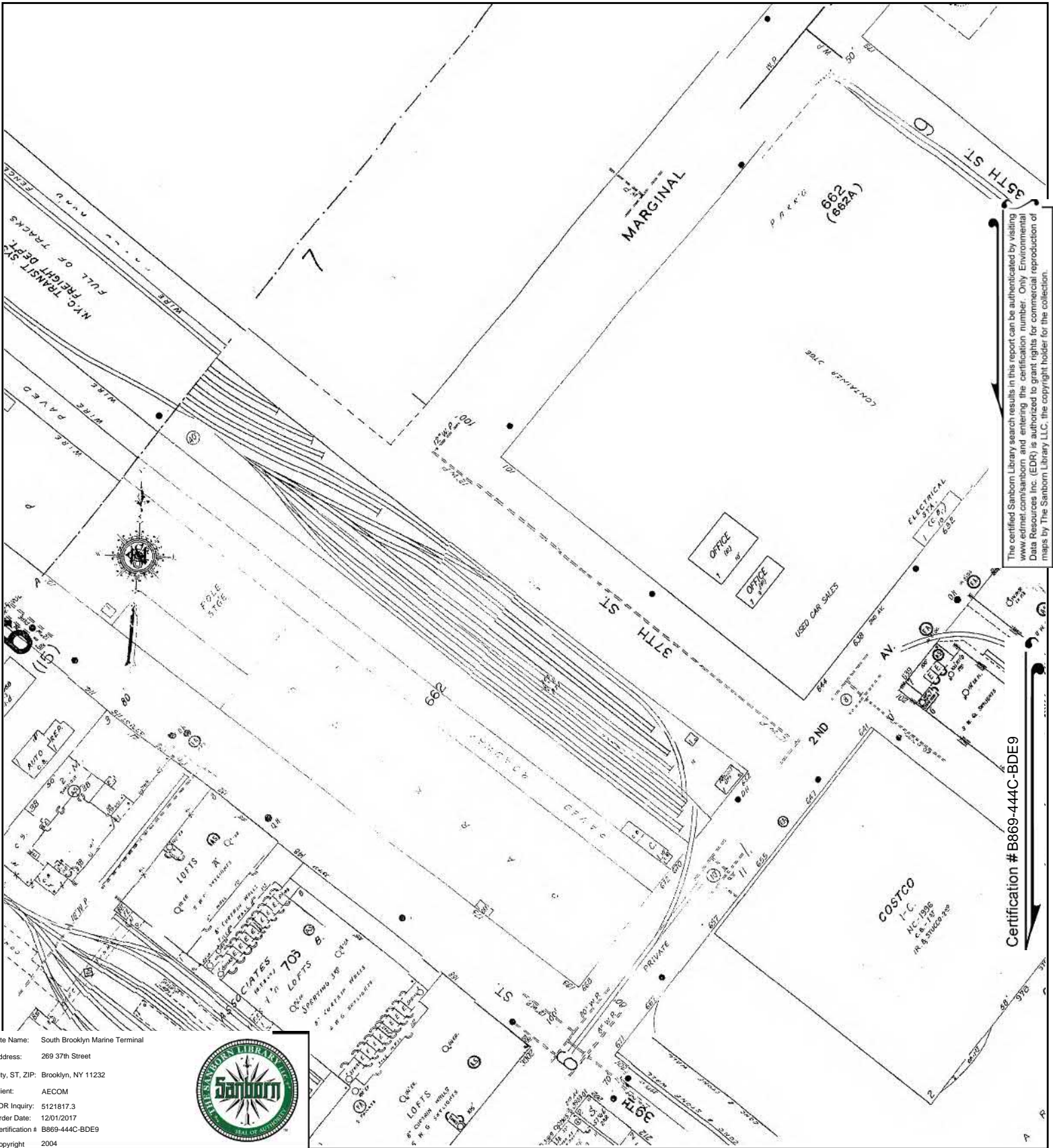
This Certified Sanborn Map combines the following sheets.  
 Outlined areas indicate map sheets within the collection.



- Volume 6, Sheet 8
- Volume 6, Sheet 7
- Volume 6, Sheet 6
- Volume 6, Sheet 5







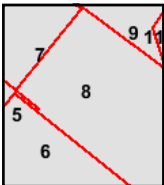
The certified Sanborn Library search results in this report can be authenticated by visiting [www.edr.com/sanborn](http://www.edr.com/sanborn) and entering the certification number. Only Environmental Data Resources Inc. (EDR) is authorized to grant rights for commercial reproduction of maps by The Sanborn Library LLC, the copyright holder for the collection.

Certification # B869-444C-BDE9

Site Name: South Brooklyn Marine Terminal  
 Address: 269 37th Street  
 City, ST, ZIP: Brooklyn, NY 11232  
 Client: AECOM  
 EDR Inquiry: 5121817.3  
 Order Date: 12/01/2017  
 Certification # B869-444C-BDE9  
 Copyright: 2004

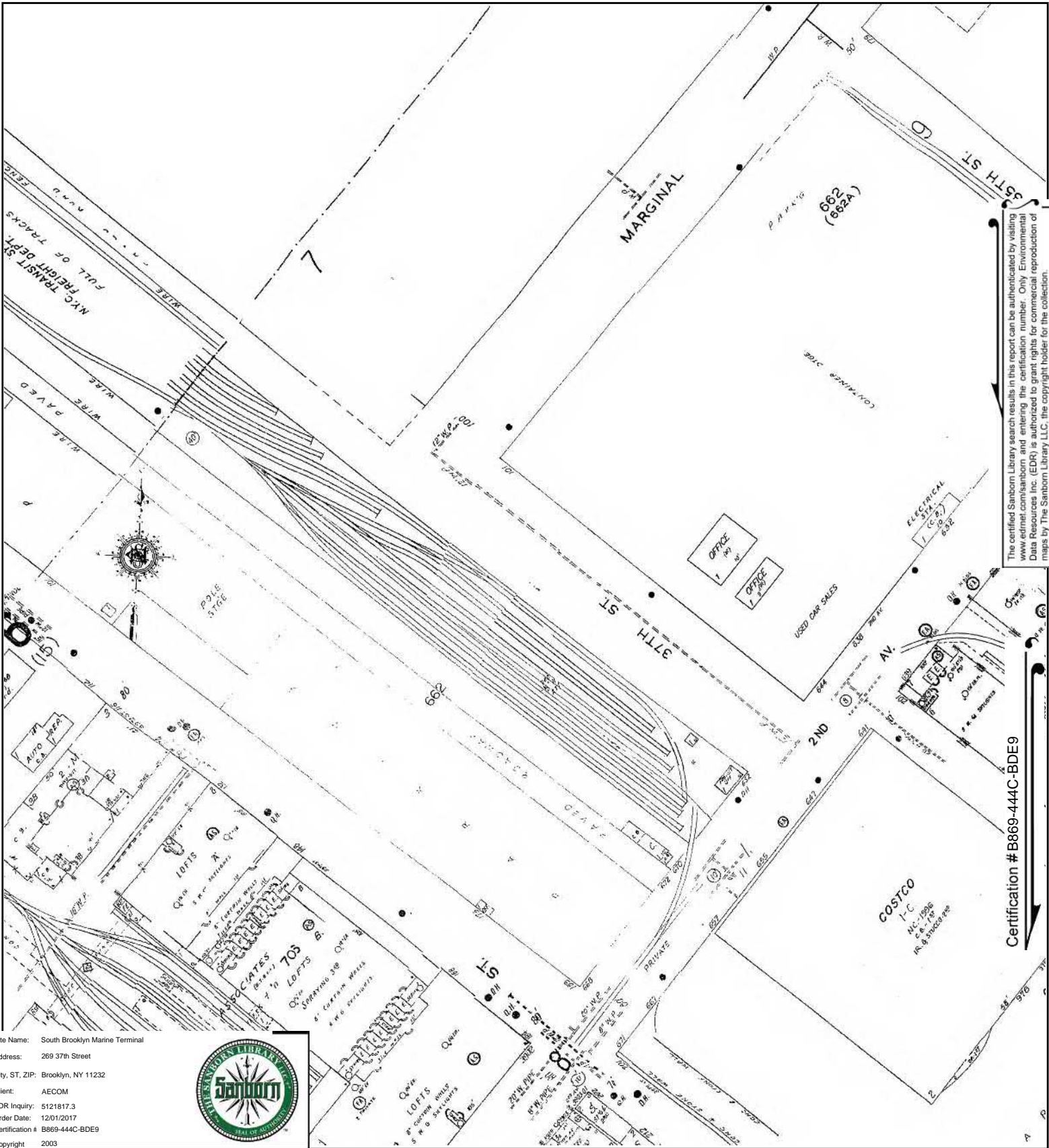


This Certified Sanborn Map combines the following sheets. Outlined areas indicate map sheets within the collection.



- Volume 6, Sheet 6
- Volume 6, Sheet 5
- Volume 6, Sheet 8
- Volume 6, Sheet 7



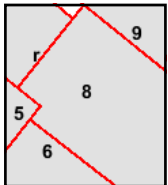
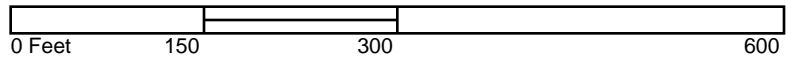


Site Name: South Brooklyn Marine Terminal  
 Address: 269 37th Street  
 City, ST, ZIP: Brooklyn, NY 11232  
 Client: AECOM  
 EDR Inquiry: 5121817.3  
 Order Date: 12/01/2017  
 Certification # B869-444C-BDE9  
 Copyright: 2003



Certification # B869-444C-BDE9

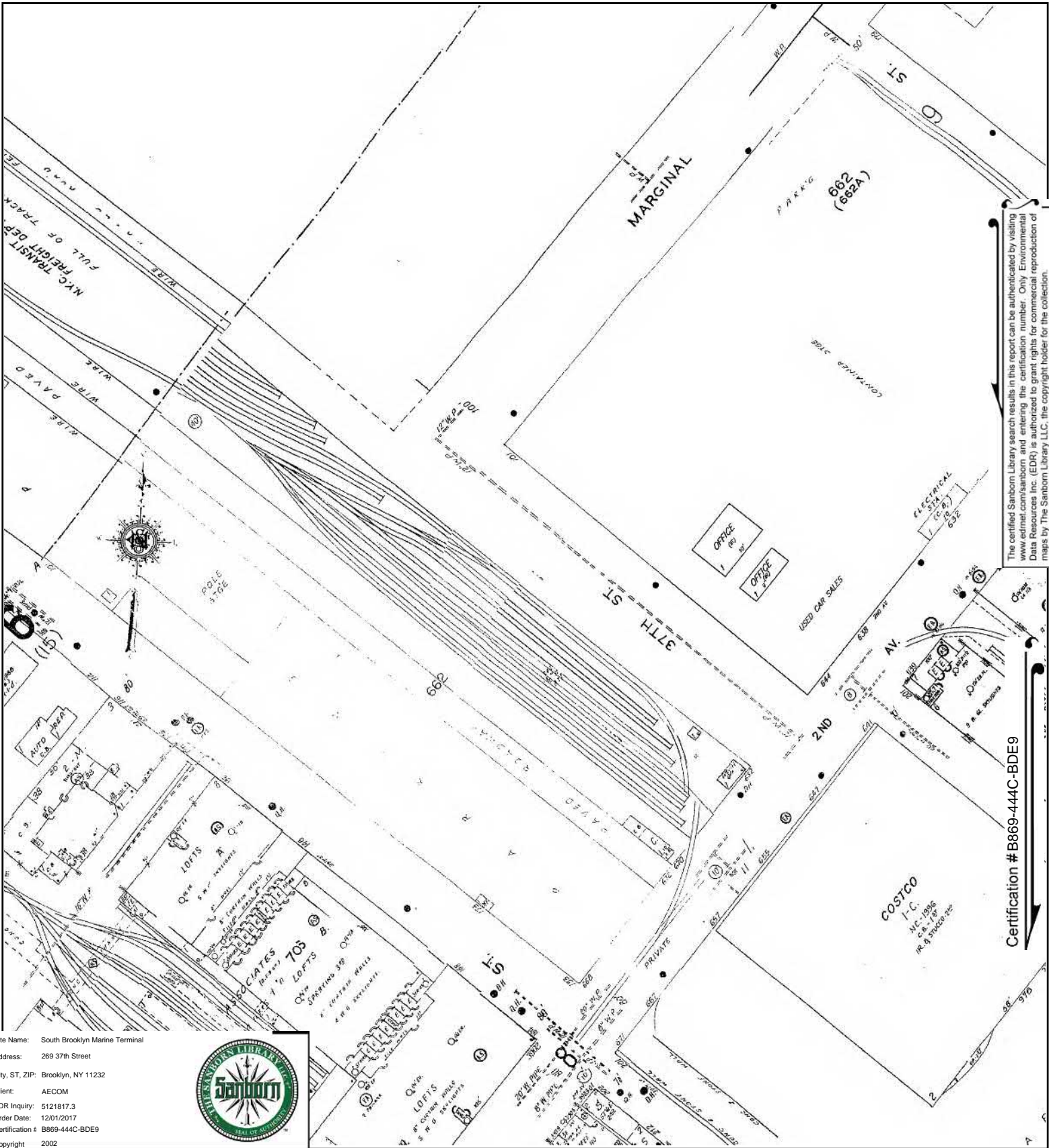
This Certified Sanborn Map combines the following sheets.  
 Outlined areas indicate map sheets within the collection.



- Volume 6, Sheet 5
- Volume 6, Sheet 8
- Volume 6, Sheet r
- Volume 6, Sheet 6







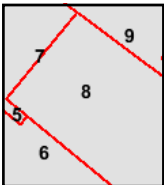
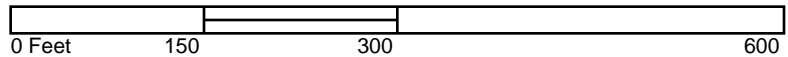
The certified Sanborn Library search results in this report can be authenticated by visiting [www.edrmap.com/sanborn](http://www.edrmap.com/sanborn) and entering the certification number. Only Environmental Data Resources Inc. (EDR) is authorized to grant rights for commercial reproduction of maps by The Sanborn Library LLC, the copyright holder for the collection.

Certification # B869-444C-BDE9

Site Name: South Brooklyn Marine Terminal  
 Address: 269 37th Street  
 City, ST, ZIP: Brooklyn, NY 11232  
 Client: AECOM  
 EDR Inquiry: 5121817.3  
 Order Date: 12/01/2017  
 Certification # B869-444C-BDE9  
 Copyright: 2002

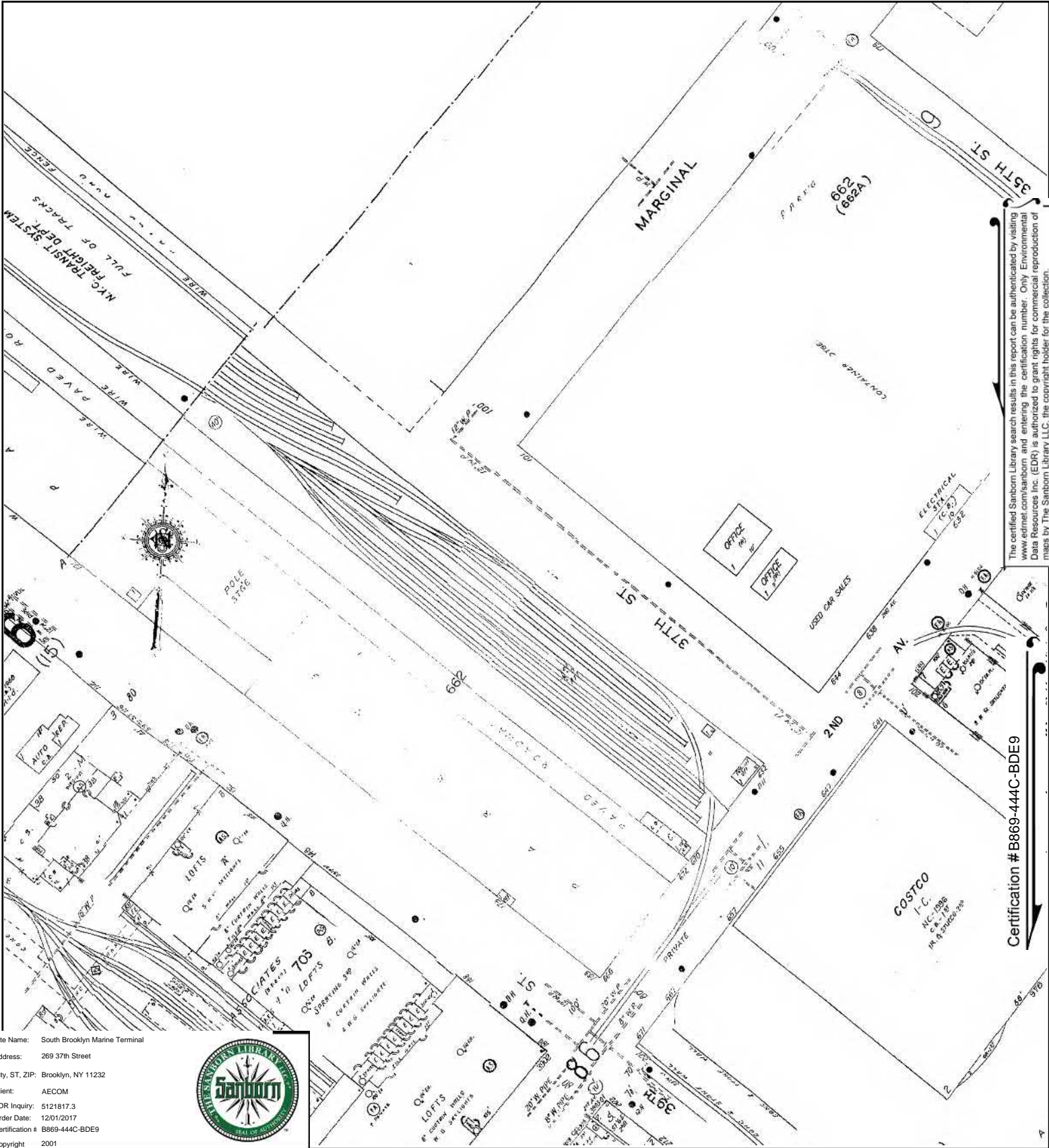


This Certified Sanborn Map combines the following sheets. Outlined areas indicate map sheets within the collection.



- Volume 6, Sheet 9
- Volume 6, Sheet 8
- Volume 6, Sheet 7
- Volume 6, Sheet 6
- Volume 6, Sheet 5





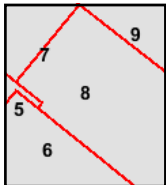
The certified Sanborn Library search results in this report can be authenticated by visiting [www.edr.com/sanborn](http://www.edr.com/sanborn) and entering the certification number. Only Environmental Data Resources Inc. (EDR) is authorized to grant rights for commercial reproduction of maps by The Sanborn Library LLC, the copyright holder for the collection.

Certification # B869-444C-BDE9

Site Name: South Brooklyn Marine Terminal  
 Address: 269 37th Street  
 City, ST, ZIP: Brooklyn, NY 11232  
 Client: AECOM  
 EDR Inquiry: 5121817.3  
 Order Date: 12/01/2017  
 Certification # B869-444C-BDE9  
 Copyright: 2001



This Certified Sanborn Map combines the following sheets. Outlined areas indicate map sheets within the collection.



- Volume 6, Sheet 6
- Volume 6, Sheet 5
- Volume 6, Sheet 9
- Volume 6, Sheet 8
- Volume 6, Sheet 7







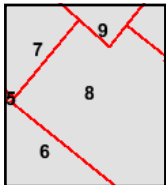
The certified Sanborn Library search results in this report can be authenticated by visiting [www.edr.com/sanborn](http://www.edr.com/sanborn) and entering the certification number. Only Environmental Data Resources Inc. (EDR) is authorized to grant rights for commercial reproduction of maps by The Sanborn Library LLC, the copyright holder for the collection.

Certification # B869-444C-BDE9

Site Name: South Brooklyn Marine Terminal  
 Address: 269 37th Street  
 City, ST, ZIP: Brooklyn, NY 11232  
 Client: AECOM  
 EDR Inquiry: 5121817.3  
 Order Date: 12/01/2017  
 Certification # B869-444C-BDE9  
 Copyright 1995

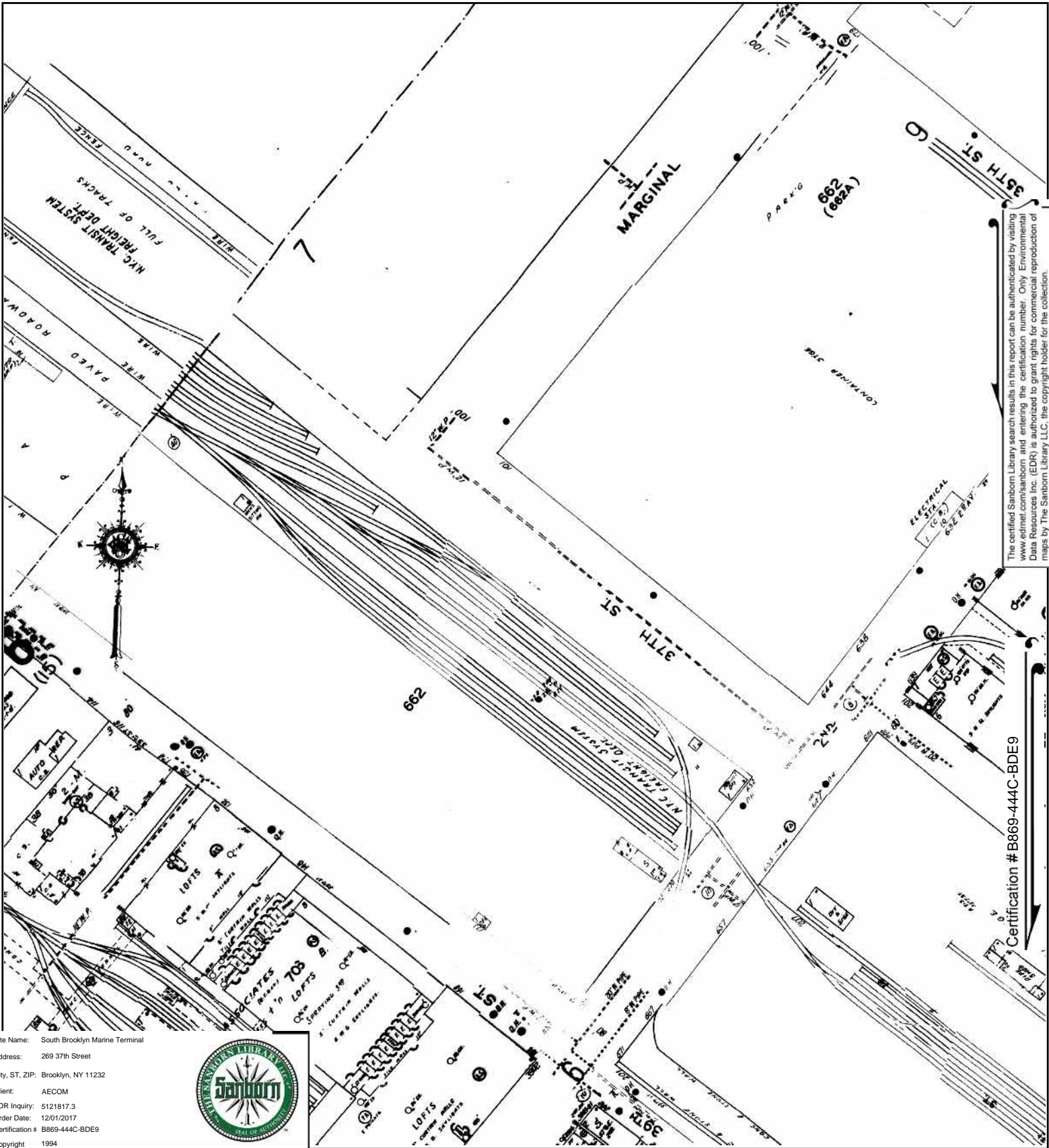


This Certified Sanborn Map combines the following sheets. Outlined areas indicate map sheets within the collection.



- Volume 6, Sheet 9
- Volume 6, Sheet 8
- Volume 6, Sheet 7
- Volume 6, Sheet 6





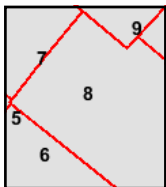
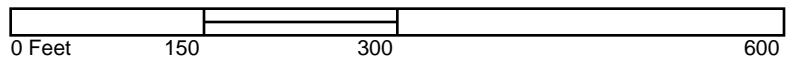
The certified Sanborn Library search results in this report can be authenticated by visiting [www.edr.com/sanborn](http://www.edr.com/sanborn) and entering the certification number. Only Environmental Data Resources Inc. (EDR) is authorized to grant rights for commercial reproduction of maps by The Sanborn Library LLC, the copyright holder for the collection.

Certification # B869-444C-BDE9

Site Name: South Brooklyn Marine Terminal  
 Address: 269 37th Street  
 City, ST, ZIP: Brooklyn, NY 11232  
 Client: AECOM  
 EDR Inquiry: 5121817.3  
 Order Date: 12/01/2017  
 Certification # B869-444C-BDE9  
 Copyright 1994



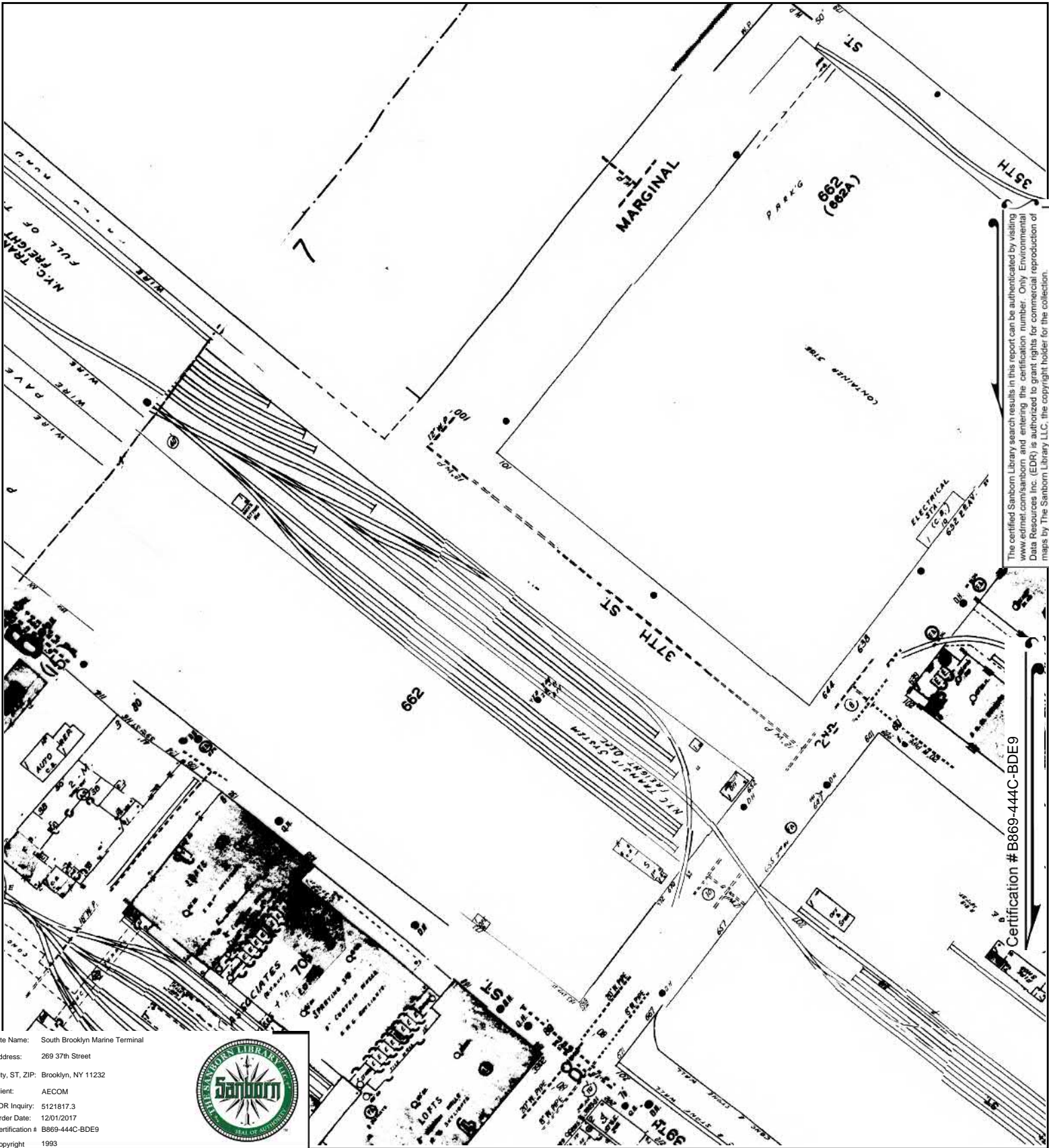
This Certified Sanborn Map combines the following sheets. Outlined areas indicate map sheets within the collection.



- Volume 6, Sheet 9
- Volume 6, Sheet 8
- Volume 6, Sheet 7
- Volume 6, Sheet 6
- Volume 6, Sheet 5







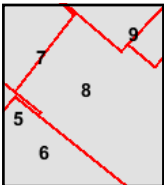
The certified Sanborn Library search results in this report can be authenticated by visiting [www.edr.com/sanborn](http://www.edr.com/sanborn) and entering the certification number. Only Environmental Data Resources Inc. (EDR) is authorized to grant rights for commercial reproduction of maps by The Sanborn Library LLC, the copyright holder for the collection.

Certification # B869-444C-BDE9

Site Name: South Brooklyn Marine Terminal  
 Address: 269 37th Street  
 City, ST, ZIP: Brooklyn, NY 11232  
 Client: AECOM  
 EDR Inquiry: 5121817.3  
 Order Date: 12/01/2017  
 Certification # B869-444C-BDE9  
 Copyright 1993

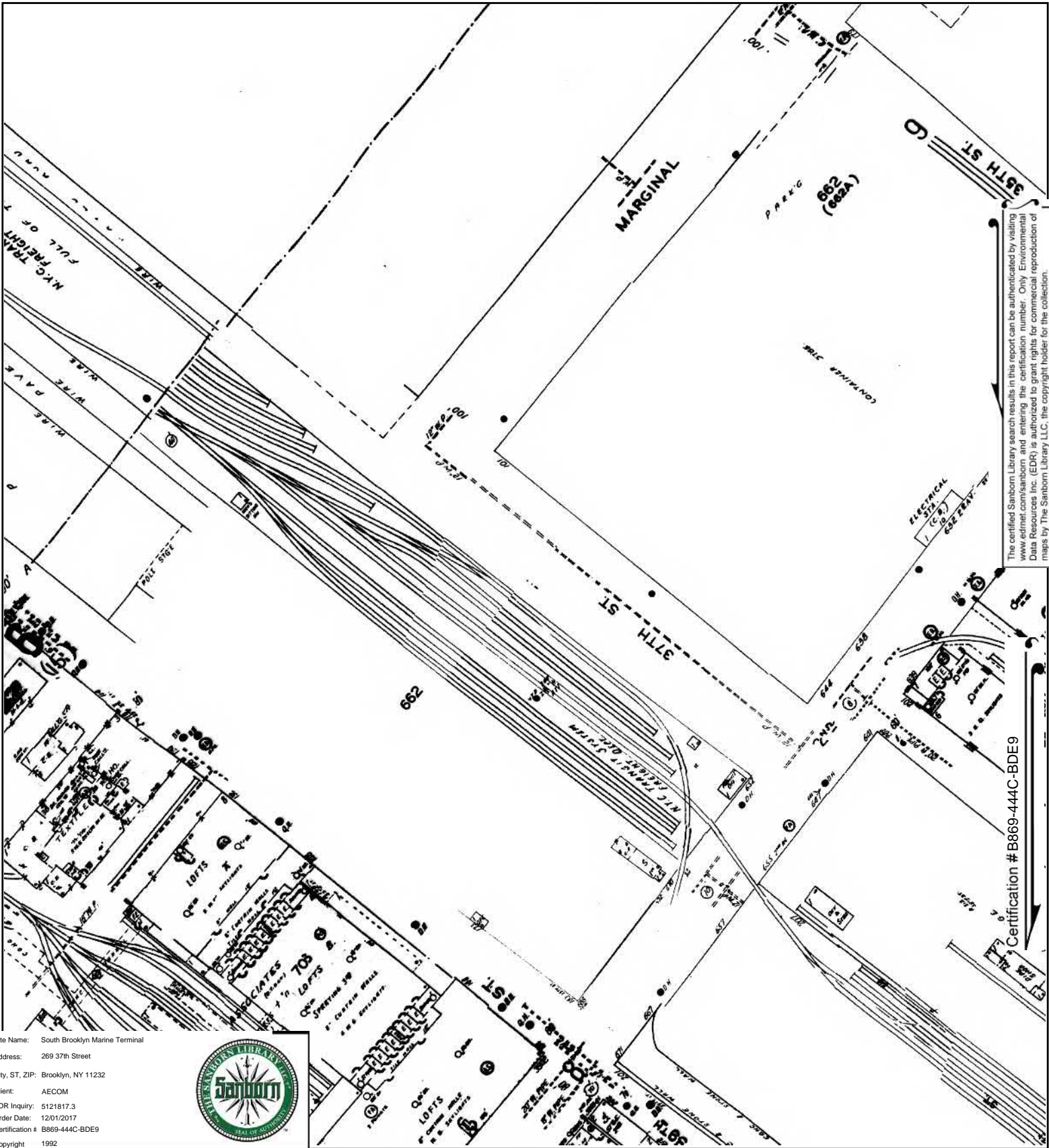


This Certified Sanborn Map combines the following sheets. Outlined areas indicate map sheets within the collection.



- Volume 6, Sheet 9
- Volume 6, Sheet 8
- Volume 6, Sheet 7
- Volume 6, Sheet 6
- Volume 6, Sheet 5





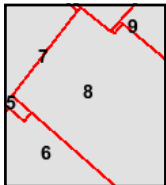
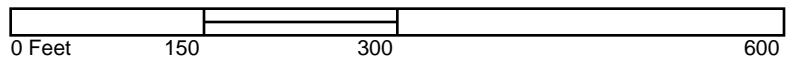
The certified Sanborn Library search results in this report can be authenticated by visiting [www.edr.com/sanborn](http://www.edr.com/sanborn) and entering the certification number. Only Environmental Data Resources Inc. (EDR) is authorized to grant rights for commercial reproduction of maps by The Sanborn Library LLC, the copyright holder for the collection.

Certification # B869-444C-BDE9

Site Name: South Brooklyn Marine Terminal  
 Address: 269 37th Street  
 City, ST, ZIP: Brooklyn, NY 11232  
 Client: AECOM  
 EDR Inquiry: 5121817.3  
 Order Date: 12/01/2017  
 Certification # B869-444C-BDE9  
 Copyright: 1992



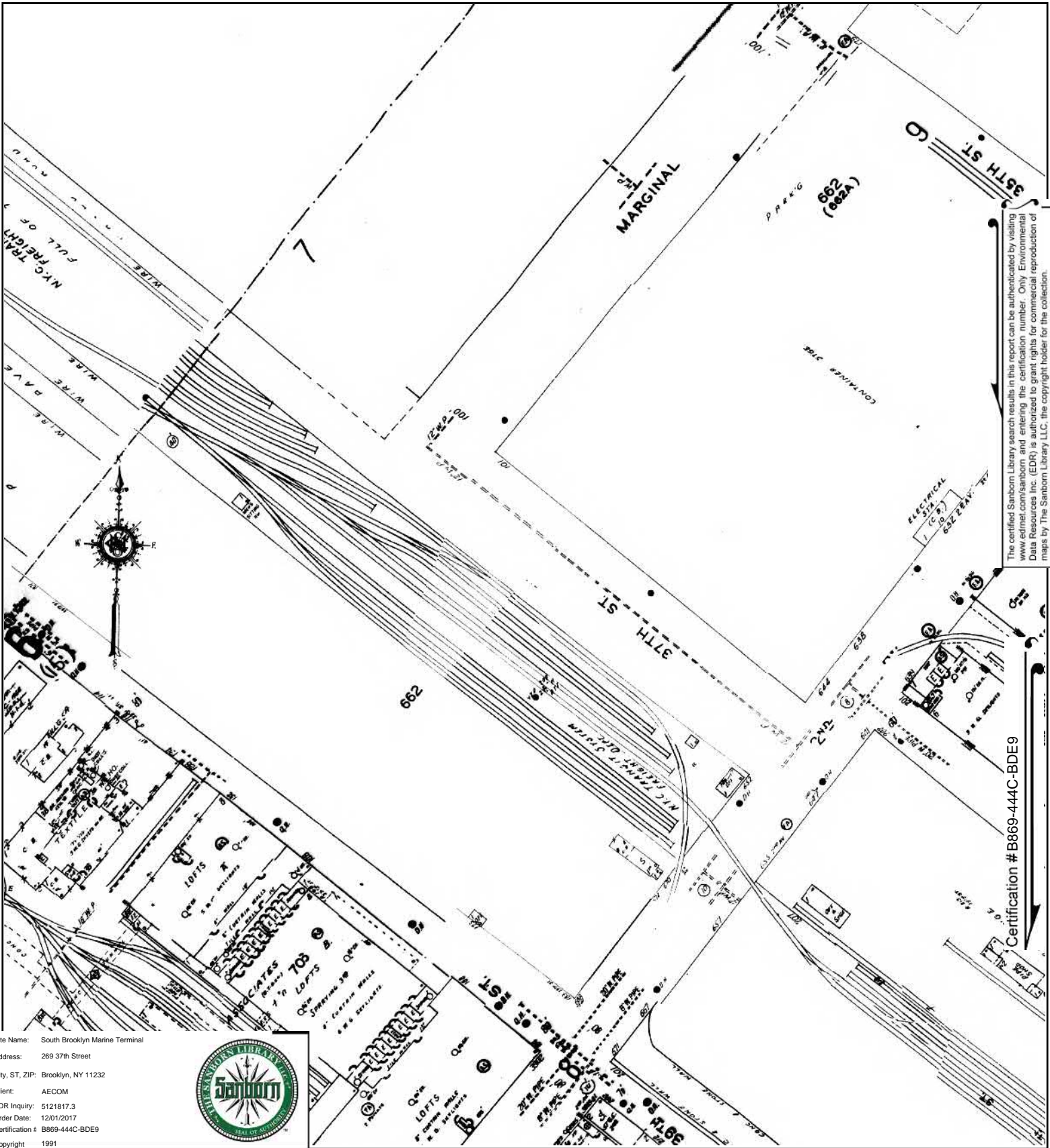
This Certified Sanborn Map combines the following sheets. Outlined areas indicate map sheets within the collection.



Volume 6, Sheet 9  
 Volume 6, Sheet 8  
 Volume 6, Sheet 7  
 Volume 6, Sheet 6







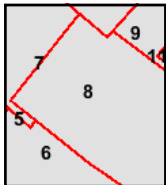
The certified Sanborn Library search results in this report can be authenticated by visiting [www.edr.com/sanborn](http://www.edr.com/sanborn) and entering the certification number. Only Environmental Data Resources Inc. (EDR) is authorized to grant rights for commercial reproduction of maps by The Sanborn Library LLC, the copyright holder for the collection.

Certification # B869-444C-BDE9

Site Name: South Brooklyn Marine Terminal  
 Address: 269 37th Street  
 City, ST, ZIP: Brooklyn, NY 11232  
 Client: AECOM  
 EDR Inquiry: 5121817.3  
 Order Date: 12/01/2017  
 Certification # B869-444C-BDE9  
 Copyright 1991



This Certified Sanborn Map combines the following sheets. Outlined areas indicate map sheets within the collection.



- Volume 6, Sheet 9
- Volume 6, Sheet 8
- Volume 6, Sheet 7
- Volume 6, Sheet 6
- Volume 6, Sheet 5





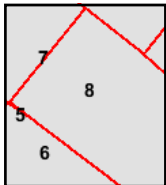
The certified Sanborn Library search results in this report can be authenticated by visiting [www.edr.com/sanborn](http://www.edr.com/sanborn) and entering the certification number. Only Environmental Data Resources Inc. (EDR) is authorized to grant rights for commercial reproduction of maps by The Sanborn Library LLC, the copyright holder for the collection.

Certification # B869-444C-BDE9

Site Name: South Brooklyn Marine Terminal  
 Address: 269 37th Street  
 City, ST, ZIP: Brooklyn, NY 11232  
 Client: AECOM  
 EDR Inquiry: 5121817.3  
 Order Date: 12/01/2017  
 Certification # B869-444C-BDE9  
 Copyright 1988



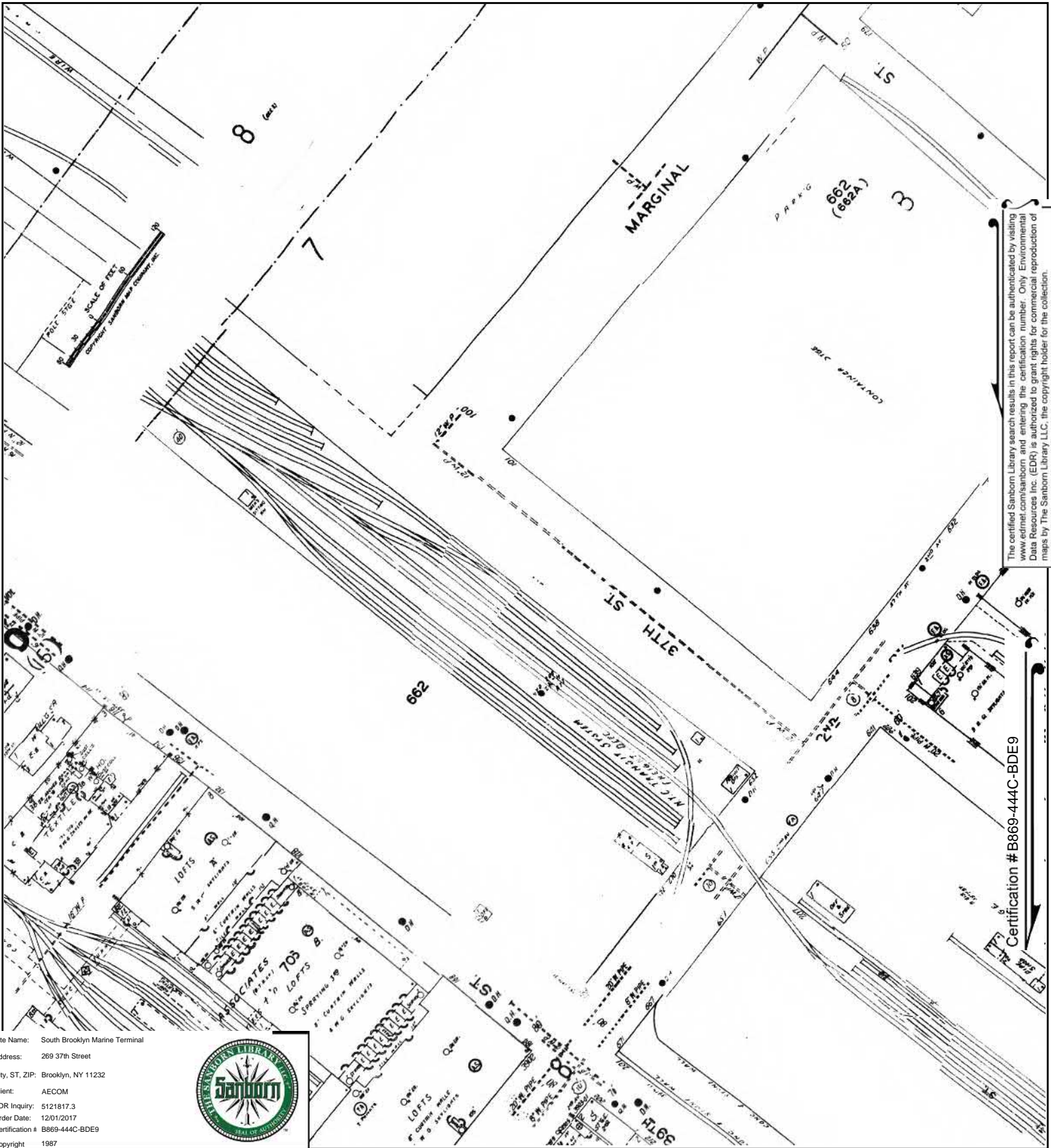
This Certified Sanborn Map combines the following sheets.  
 Outlined areas indicate map sheets within the collection.



- Volume 6, Sheet 8
- Volume 6, Sheet 7
- Volume 6, Sheet 6
- Volume 6, Sheet 5







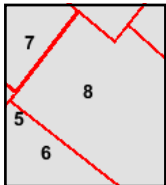
The certified Sanborn Library search results in this report can be authenticated by visiting [www.edr.com/sanborn](http://www.edr.com/sanborn) and entering the certification number. Only Environmental Data Resources Inc. (EDR) is authorized to grant rights for commercial reproduction of maps by The Sanborn Library LLC, the copyright holder for the collection.

Certification # B869-444C-BDE9

Site Name: South Brooklyn Marine Terminal  
 Address: 269 37th Street  
 City, ST, ZIP: Brooklyn, NY 11232  
 Client: AECOM  
 EDR Inquiry: 5121817.3  
 Order Date: 12/01/2017  
 Certification # B869-444C-BDE9  
 Copyright 1987

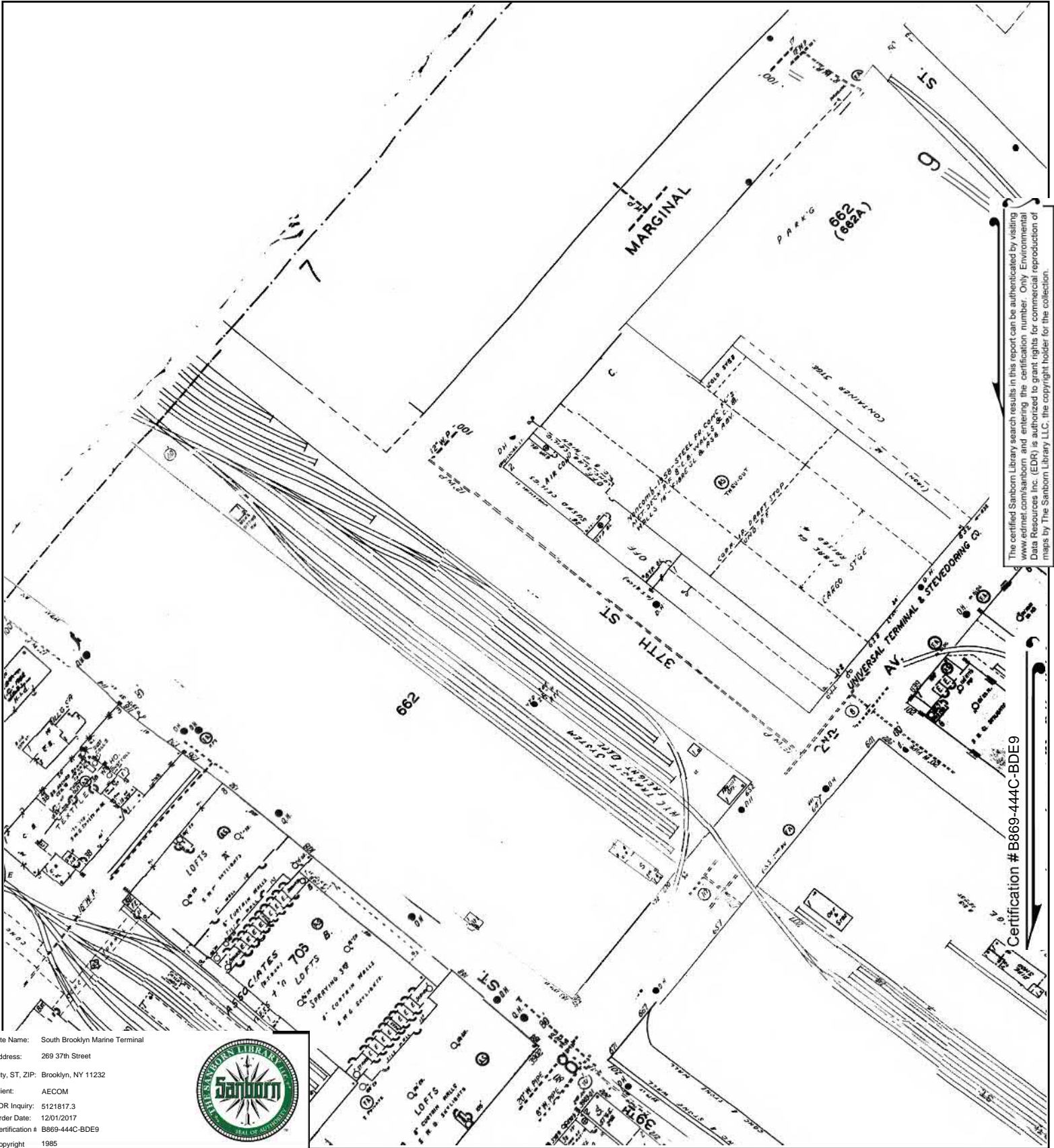


This Certified Sanborn Map combines the following sheets. Outlined areas indicate map sheets within the collection.



- Volume 6, Sheet 8
- Volume 6, Sheet 8
- Volume 6, Sheet 7
- Volume 6, Sheet 6
- Volume 6, Sheet 5





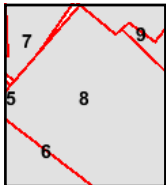
The certified Sanborn Library search results in this report can be authenticated by visiting [www.edr.com/sanborn](http://www.edr.com/sanborn) and entering the certification number. Only Environmental Data Resources Inc. (EDR) is authorized to grant rights for commercial reproduction of maps by The Sanborn Library LLC, the copyright holder for the collection.

Certification # B869-444C-BDE9

Site Name: South Brooklyn Marine Terminal  
 Address: 269 37th Street  
 City, ST, ZIP: Brooklyn, NY 11232  
 Client: AECOM  
 EDR Inquiry: 5121817.3  
 Order Date: 12/01/2017  
 Certification # B869-444C-BDE9  
 Copyright 1985



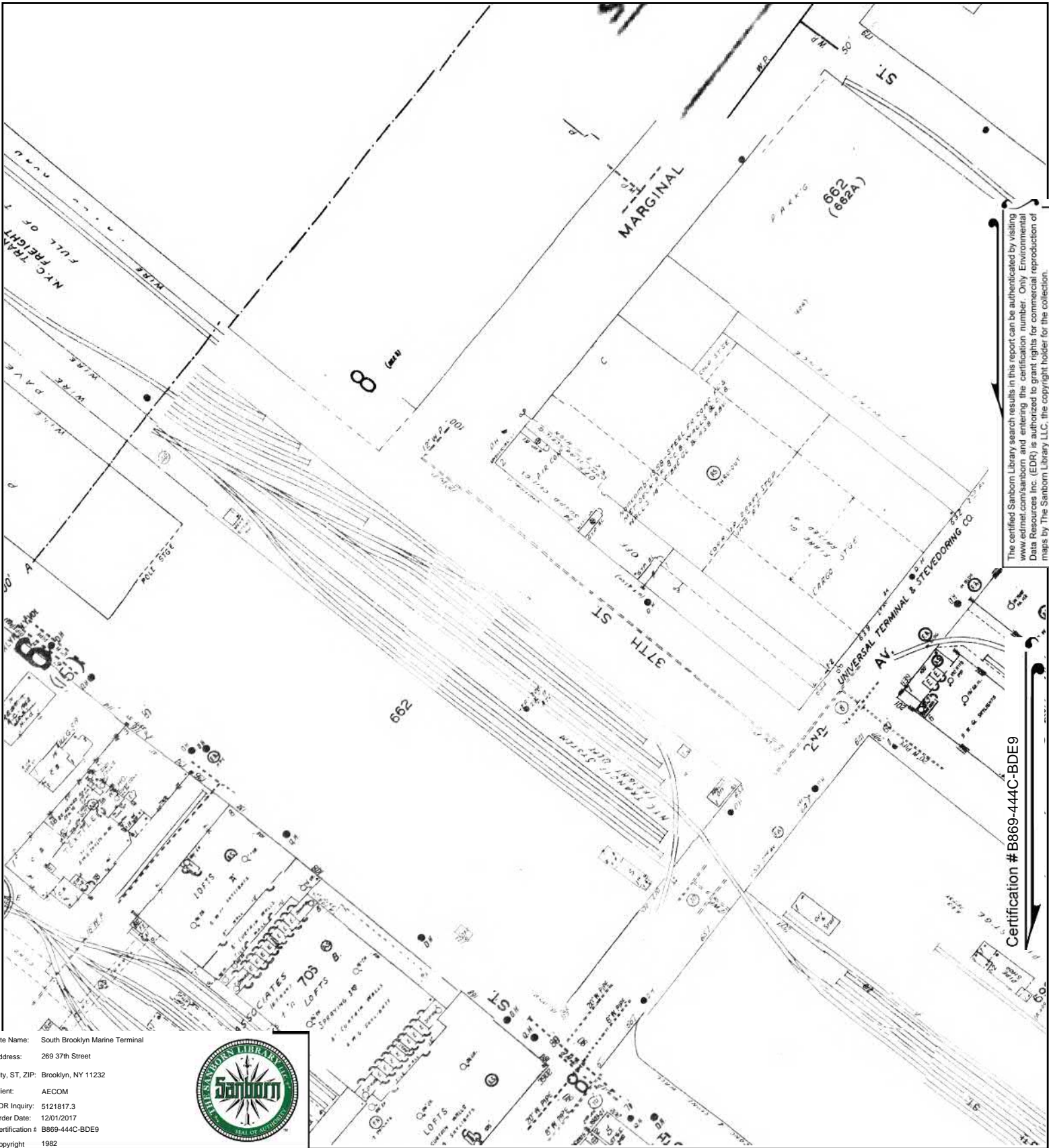
This Certified Sanborn Map combines the following sheets. Outlined areas indicate map sheets within the collection.



Volume 6, Sheet 9  
 Volume 6, Sheet 8  
 Volume 6, Sheet 6







The certified Sanborn Library search results in this report can be authenticated by visiting [www.edr.com/sanborn](http://www.edr.com/sanborn) and entering the certification number. Only Environmental Data Resources Inc. (EDR) is authorized to grant rights for commercial reproduction of maps by The Sanborn Library LLC, the copyright holder for the collection.

Certification # B869-444C-BDE9

Site Name: South Brooklyn Marine Terminal  
 Address: 269 37th Street  
 City, ST, ZIP: Brooklyn, NY 11232  
 Client: AECOM  
 EDR Inquiry: 5121817.3  
 Order Date: 12/01/2017  
 Certification # B869-444C-BDE9  
 Copyright: 1982



This Certified Sanborn Map combines the following sheets. Outlined areas indicate map sheets within the collection.



- Volume 6, Sheet 9
- Volume 6, Sheet 7
- Volume 6, Sheet 6
- Volume 6, Sheet 5
- Volume 6, Sheet 8

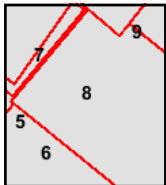
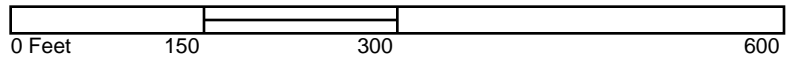




The certified Sanborn Library search results in this report can be authenticated by visiting [www.edr.com/sanborn](http://www.edr.com/sanborn) and entering the certification number. Only Environmental Data Resources Inc. (EDR) is authorized to grant rights for commercial reproduction of maps by The Sanborn Library LLC, the copyright holder for the collection.

Certification # B869-444C-BDE9

This Certified Sanborn Map combines the following sheets. Outlined areas indicate map sheets within the collection.



- Volume 6, Sheet 9
- Volume 6, Sheet 8
- Volume 6, Sheet 7
- Volume 6, Sheet 6
- Volume 6, Sheet 5
- Volume 6, Sheet 8
- Volume 6, Sheet 6





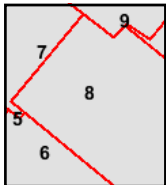
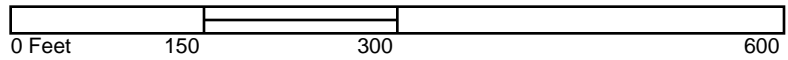


Certification # B869-444C-BDE9

Site Name: South Brooklyn Marine Terminal  
 Address: 269 37th Street  
 City, ST, ZIP: Brooklyn, NY 11232  
 Client: AECOM  
 EDR Inquiry: 5121817.3  
 Order Date: 12/01/2017  
 Certification # B869-444C-BDE9  
 Copyright: 1979



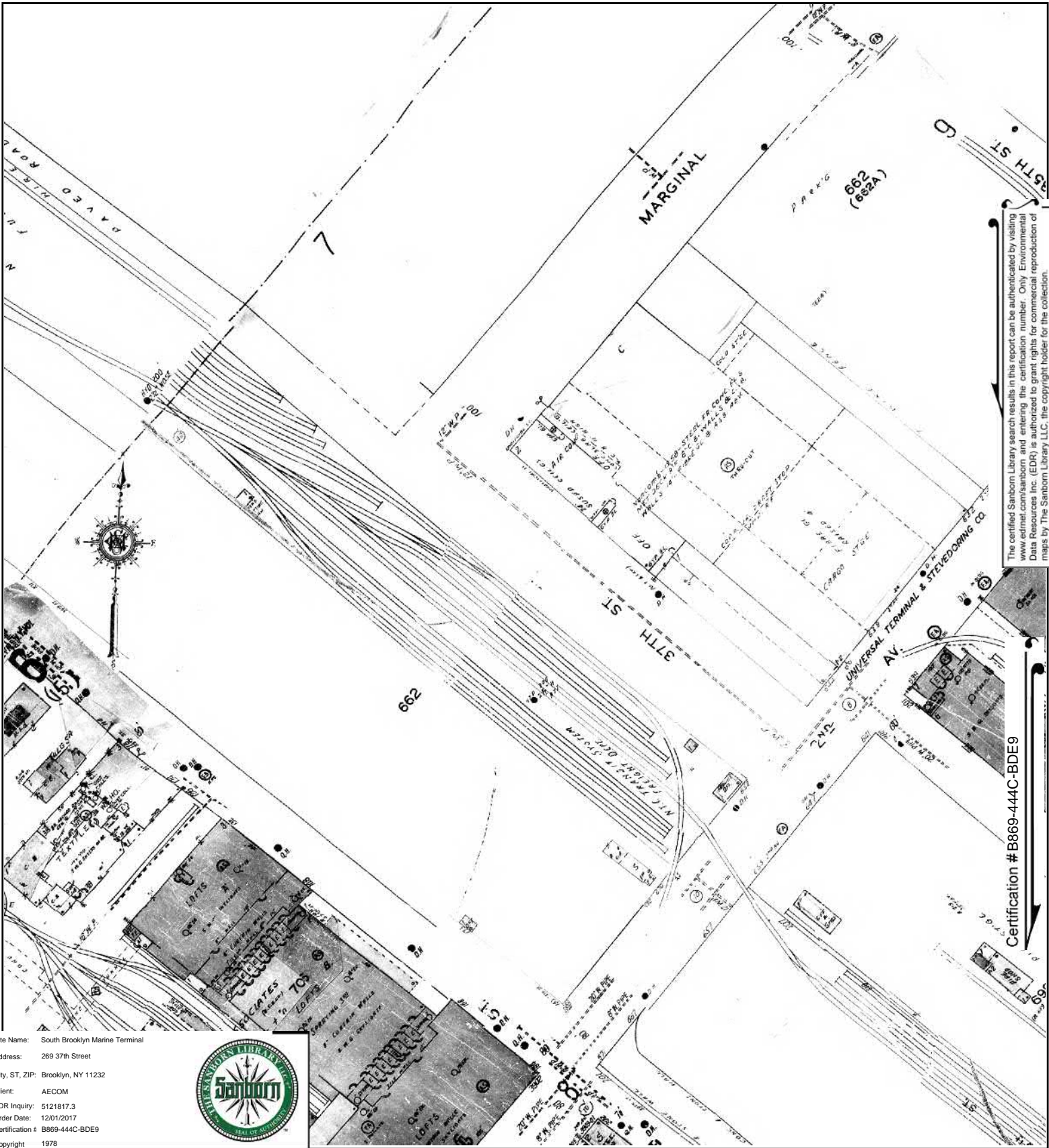
This Certified Sanborn Map combines the following sheets.  
 Outlined areas indicate map sheets within the collection.



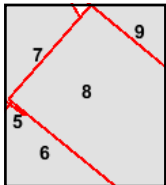
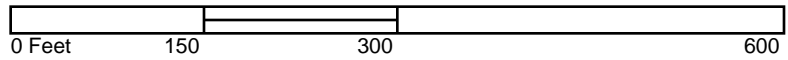
- Volume 6, Sheet 9
- Volume 6, Sheet 8
- Volume 6, Sheet 7
- Volume 6, Sheet 6
- Volume 6, Sheet 5







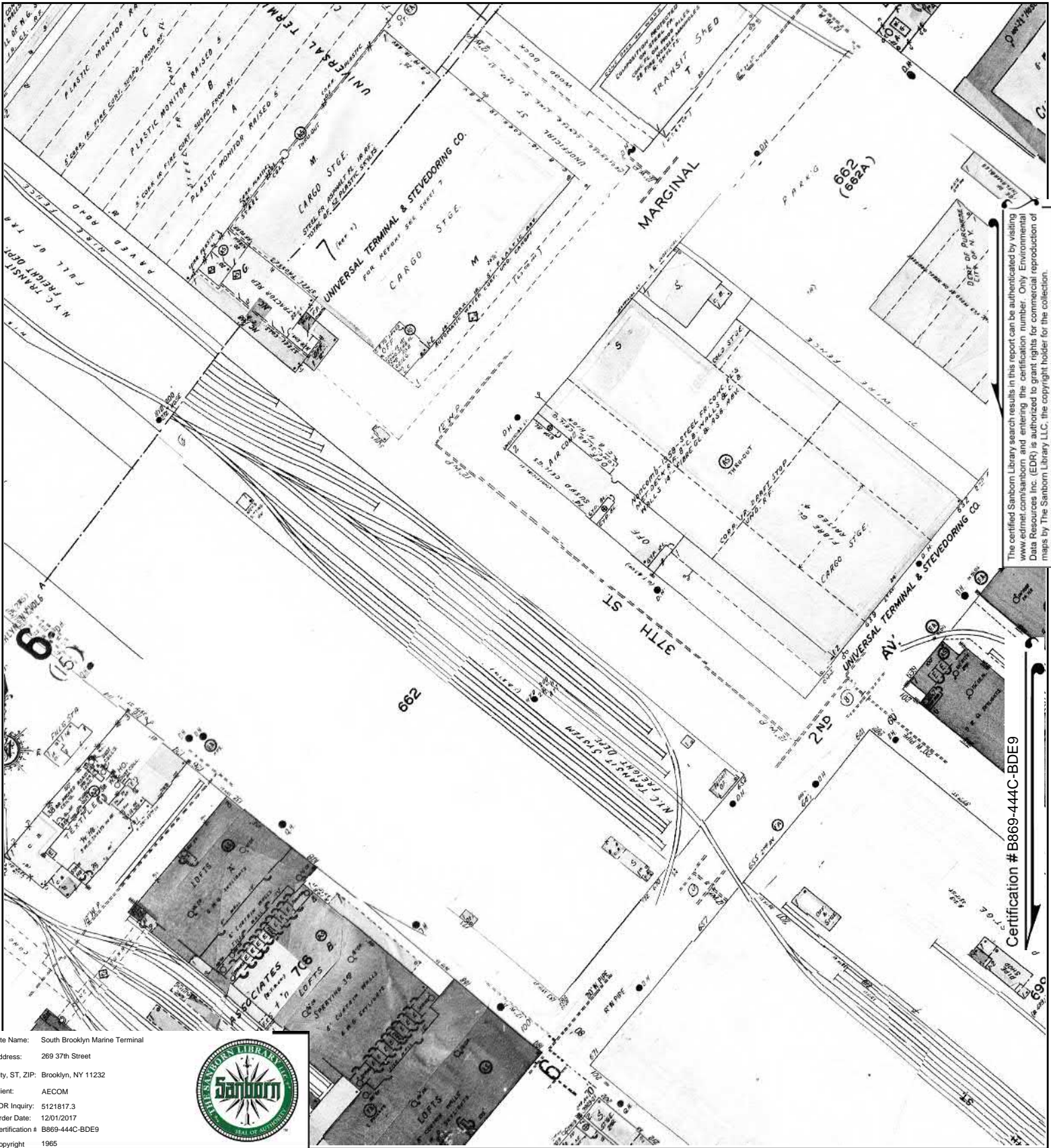
This Certified Sanborn Map combines the following sheets. Outlined areas indicate map sheets within the collection.



- Volume 6, Sheet 8
- Volume 6, Sheet 7
- Volume 6, Sheet 6
- Volume 6, Sheet 5







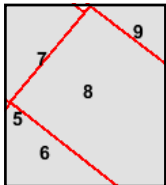
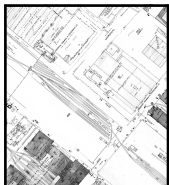
The certified Sanborn Library search results in this report can be authenticated by visiting [www.edr.com/sanborn](http://www.edr.com/sanborn) and entering the certification number. Only Environmental Data Resources Inc. (EDR) is authorized to grant rights for commercial reproduction of maps by The Sanborn Library LLC, the copyright holder for the collection.

Certification # B869-444C-BDE9

Site Name: South Brooklyn Marine Terminal  
 Address: 269 37th Street  
 City, ST, ZIP: Brooklyn, NY 11232  
 Client: AECOM  
 EDR Inquiry: 5121817.3  
 Order Date: 12/01/2017  
 Certification # B869-444C-BDE9  
 Copyright 1965



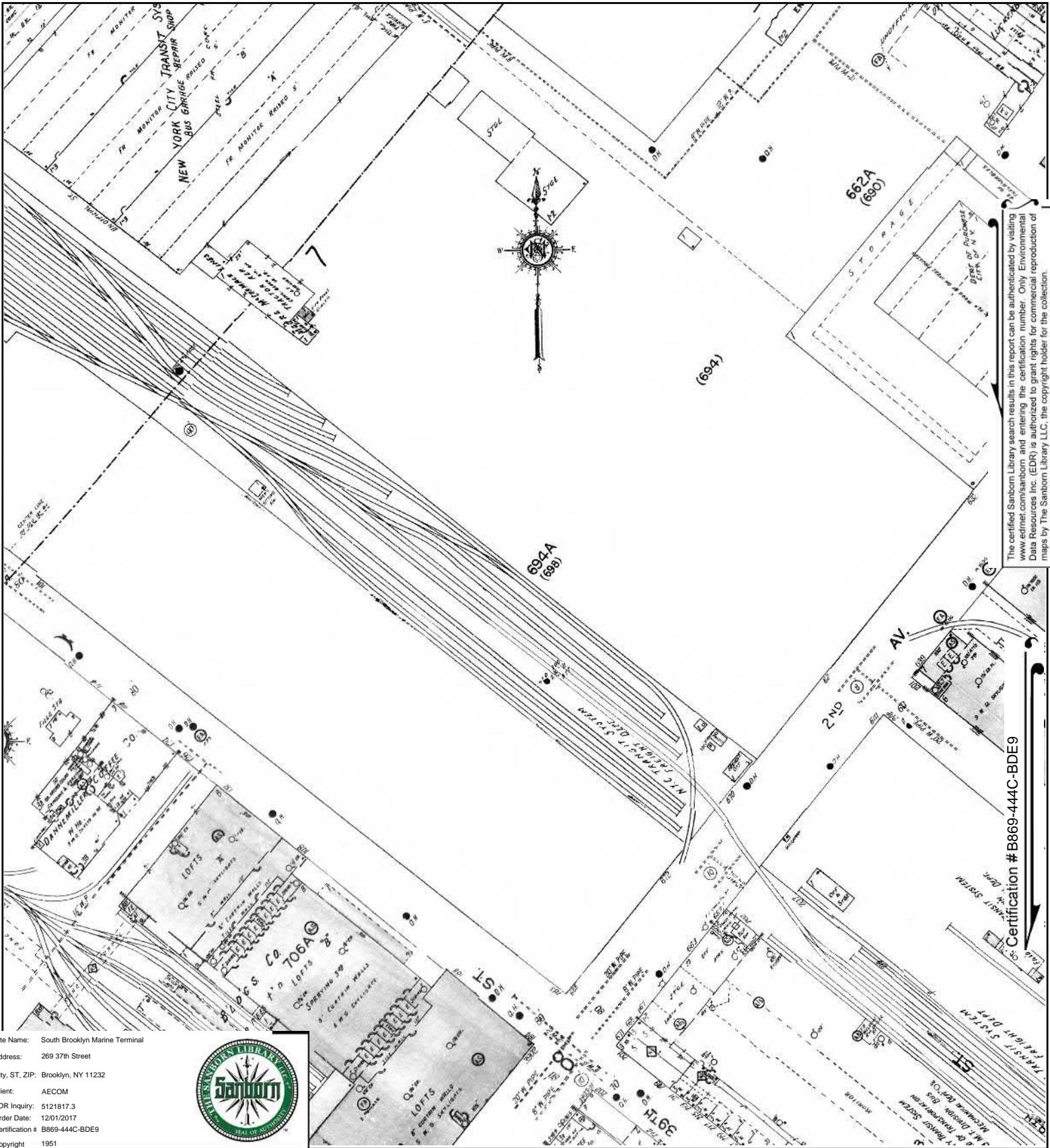
This Certified Sanborn Map combines the following sheets.  
 Outlined areas indicate map sheets within the collection.



- Volume 6, Sheet 8
- Volume 6, Sheet 7
- Volume 6, Sheet 6
- Volume 6, Sheet 5



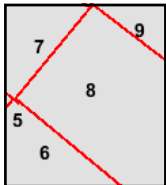
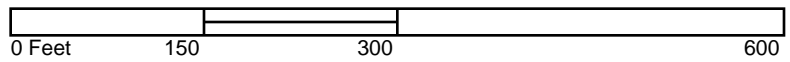




Site Name: South Brooklyn Marine Terminal  
 Address: 269 37th Street  
 City, ST, ZIP: Brooklyn, NY 11232  
 Client: AECOM  
 EDR Inquiry: 5121817.3  
 Order Date: 12/01/2017  
 Certification # B869-444C-BDE9  
 Copyright: 1951

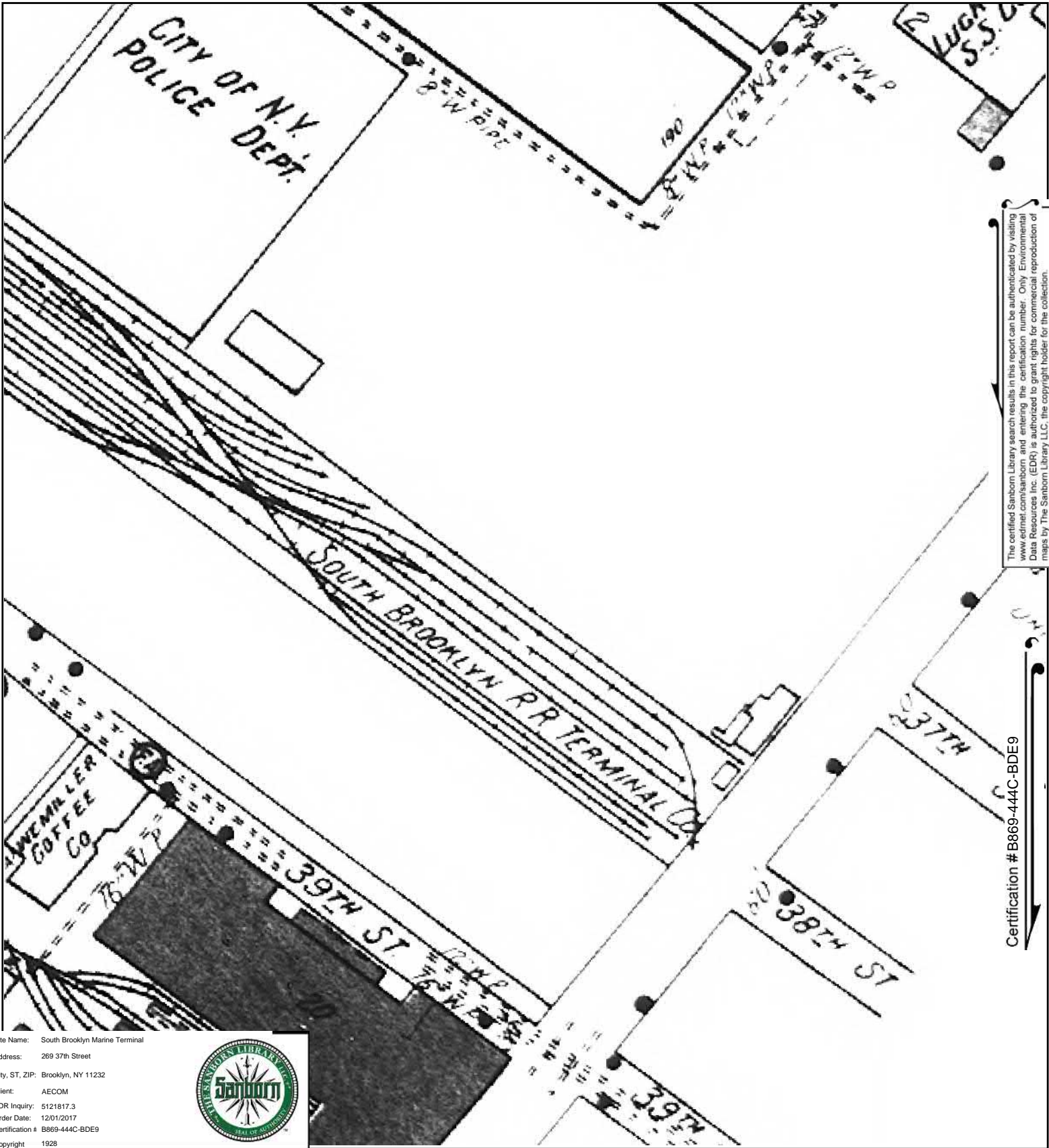


This Certified Sanborn Map combines the following sheets.  
 Outlined areas indicate map sheets within the collection.



Volume 6, Sheet 8  
 Volume 6, Sheet 7  
 Volume 6, Sheet 6  
 Volume 6, Sheet 5





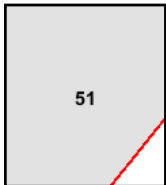
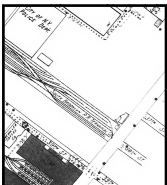
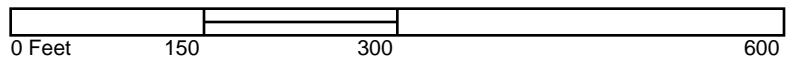
The certified Sanborn Library search results in this report can be authenticated by visiting [www.edr.com/sanborn](http://www.edr.com/sanborn) and entering the certification number. Only Environmental Data Resources Inc. (EDR) is authorized to grant rights for commercial reproduction of maps by The Sanborn Library LLC, the copyright holder for the collection.

Certification # B869-444C-BDE9

Site Name: South Brooklyn Marine Terminal  
 Address: 269 37th Street  
 City, ST, ZIP: Brooklyn, NY 11232  
 Client: AECOM  
 EDR Inquiry: 5121817.3  
 Order Date: 12/01/2017  
 Certification # B869-444C-BDE9  
 Copyright: 1928



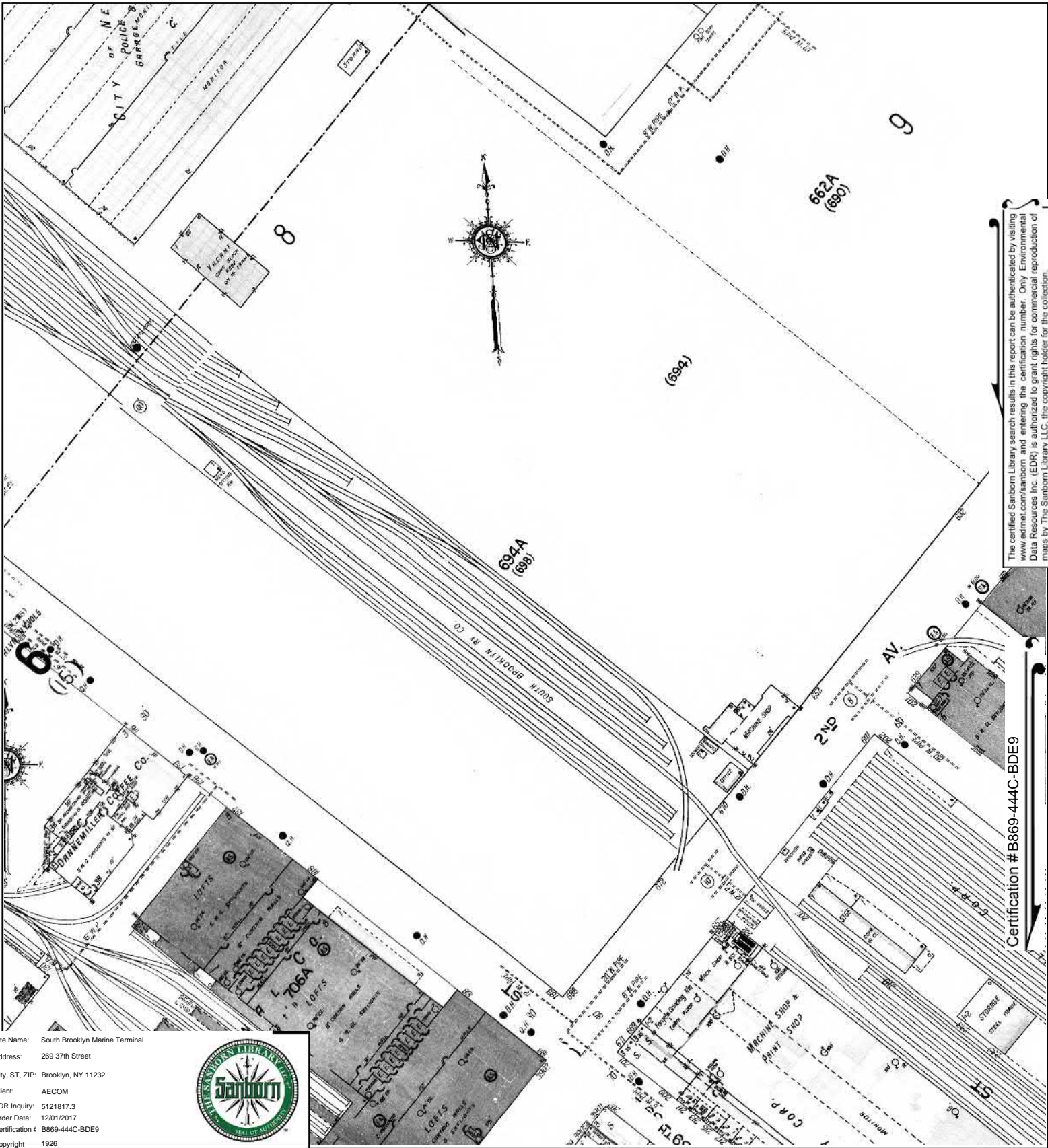
This Certified Sanborn Map combines the following sheets. Outlined areas indicate map sheets within the collection.



Volume Pier Maps, Sheet 51



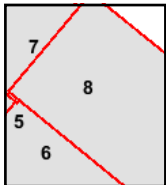
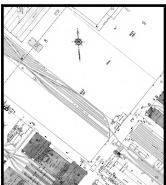
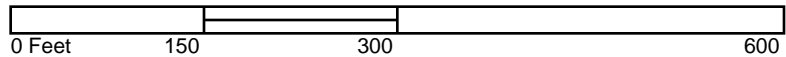




Site Name: South Brooklyn Marine Terminal  
 Address: 269 37th Street  
 City, ST, ZIP: Brooklyn, NY 11232  
 Client: AECOM  
 EDR Inquiry: 5121817.3  
 Order Date: 12/01/2017  
 Certification # B869-444C-BDE9  
 Copyright 1926



This Certified Sanborn Map combines the following sheets.  
 Outlined areas indicate map sheets within the collection.



- Volume 6, Sheet 8
- Volume 6, Sheet 7
- Volume 6, Sheet 6
- Volume 6, Sheet 5







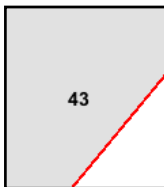
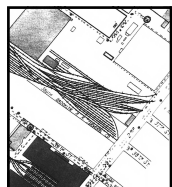
The certified Sanborn Library search results in this report can be authenticated by visiting [www.edr.com/sanborn](http://www.edr.com/sanborn) and entering the certification number. Only Environmental Data Resources Inc. (EDR) is authorized to grant rights for commercial reproduction of maps by The Sanborn Library LLC, the copyright holder for the collection.

Certification # B869-444C-BDE9

Site Name: South Brooklyn Marine Terminal  
 Address: 269 37th Street  
 City, ST, ZIP: Brooklyn, NY 11232  
 Client: AECOM  
 EDR Inquiry: 5121817.3  
 Order Date: 12/01/2017  
 Certification # B869-444C-BDE9  
 Copyright: 1922




This Certified Sanborn Map combines the following sheets. Outlined areas indicate map sheets within the collection.



Volume Pier Maps, Sheet 43





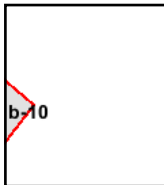

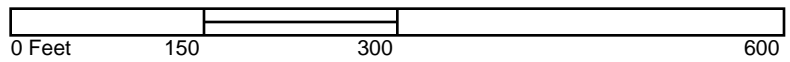
The certified Sanborn Library search results in this report can be authenticated by visiting [www.edrnet.com/sanborn](http://www.edrnet.com/sanborn) and entering the certification number. Only Environmental Data Resources Inc. (EDR) is authorized to grant rights for commercial reproduction of maps by The Sanborn Library LLC, the copyright holder for the collection.

Certification # B869-444C-BDE9

Site Name: South Brooklyn Marine Terminal  
 Address: 269 37th Street  
 City, ST, ZIP: Brooklyn, NY 11232  
 Client: AECOM  
 EDR Inquiry: 5121817.3  
 Order Date: 12/01/2017  
 Certification # B869-444C-BDE9  
 Copyright 1921



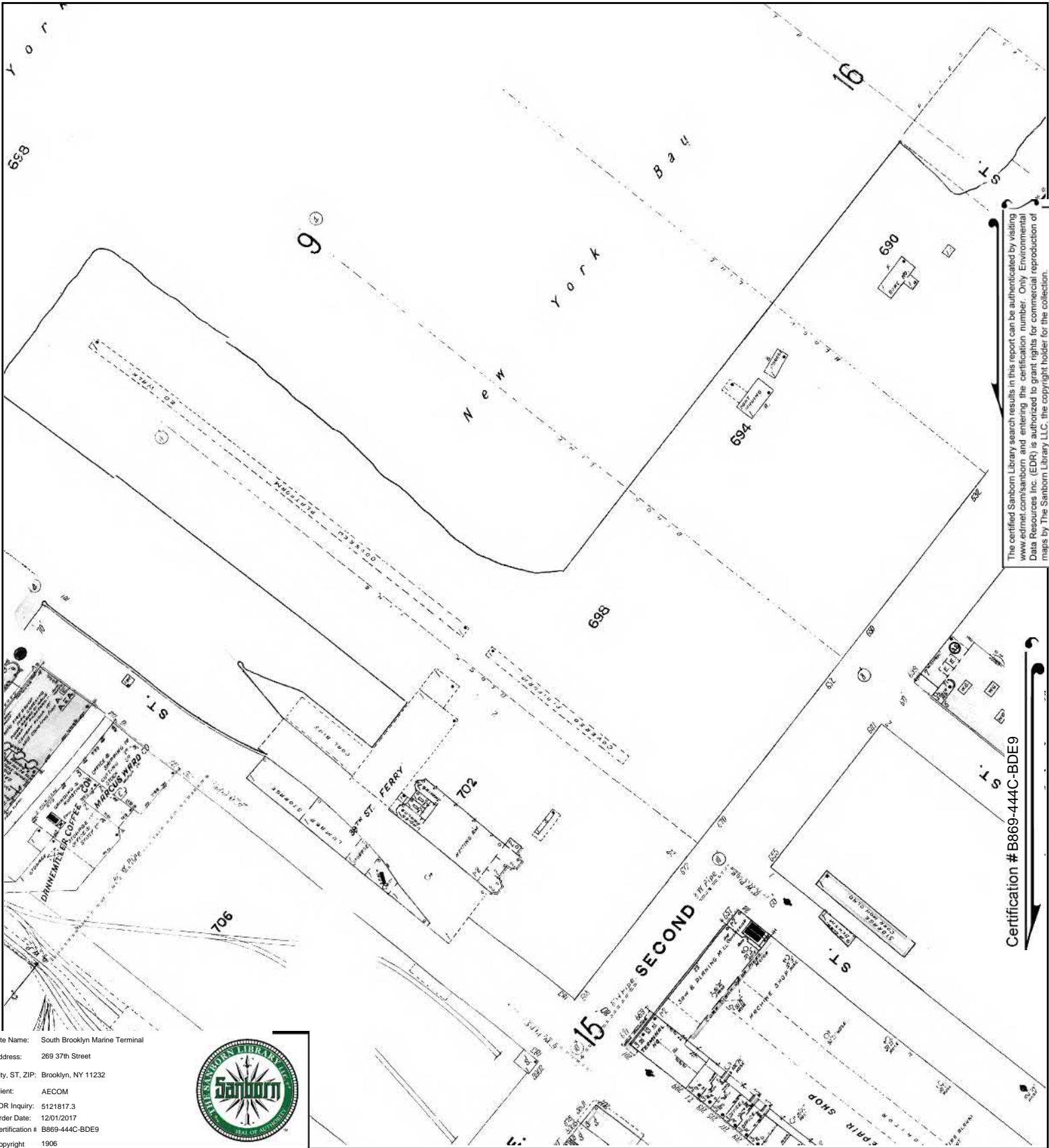
This Certified Sanborn Map combines the following sheets.  
 Outlined areas indicate map sheets within the collection.



Volume Atlas Maps, Sheet b-10







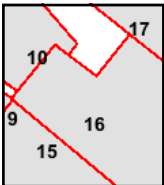
The certified Sanborn Library search results in this report can be authenticated by visiting [www.edrnet.com/sanborn](http://www.edrnet.com/sanborn) and entering the certification number. Only Environmental Data Resources Inc. (EDR) is authorized to grant rights for commercial reproduction of maps by The Sanborn Library LLC, the copyright holder for the collection.

Certification # B869-444C-BDE9

Site Name: South Brooklyn Marine Terminal  
 Address: 269 37th Street  
 City, ST, ZIP: Brooklyn, NY 11232  
 Client: AECOM  
 EDR Inquiry: 5121817.3  
 Order Date: 12/01/2017  
 Certification # B869-444C-BDE9  
 Copyright 1906

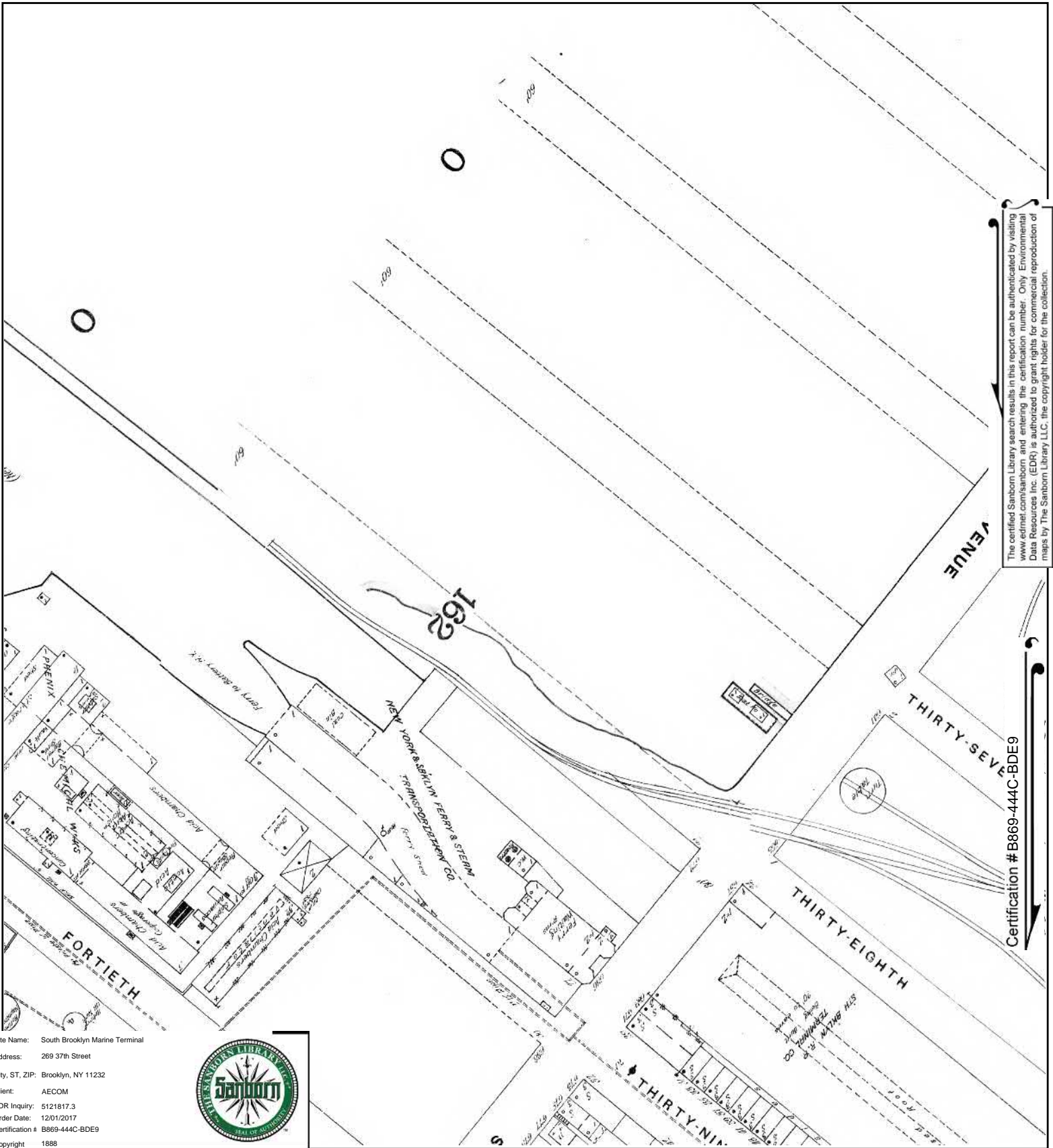


This Certified Sanborn Map combines the following sheets. Outlined areas indicate map sheets within the collection.



Volume 6, Sheet 16  
 Volume 6, Sheet 15  
 Volume 6, Sheet 9  
 Volume 6, Sheet 10

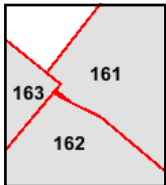
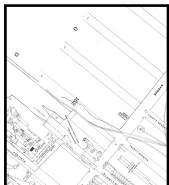
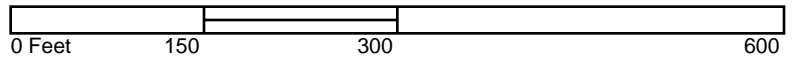




Site Name: South Brooklyn Marine Terminal  
 Address: 269 37th Street  
 City, ST, ZIP: Brooklyn, NY 11232  
 Client: AECOM  
 EDR Inquiry: 5121817.3  
 Order Date: 12/01/2017  
 Certification # B869-444C-BDE9  
 Copyright 1888



This Certified Sanborn Map combines the following sheets.  
 Outlined areas indicate map sheets within the collection.



Volume 6, Sheet 163  
 Volume 6, Sheet 162  
 Volume 6, Sheet 161





South Brooklyn Marine Terminal

269 37th Street

Brooklyn, NY 11232

Inquiry Number: 5121817.3

December 01, 2017

## Certified Sanborn® Map Report



6 Armstrong Road, 4th floor  
Shelton, CT 06484  
Toll Free: 800.352.0050  
[www.edrnet.com](http://www.edrnet.com)

# Certified Sanborn® Map Report

12/01/17

**Site Name:**

South Brooklyn Marine Terminal  
269 37th Street  
Brooklyn, NY 11232  
EDR Inquiry # 5121817.3

**Client Name:**

AECOM  
125 Broad St  
New York, NY 10004-0000  
Contact: Nelson J. Abrams



The Sanborn Library has been searched by EDR and maps covering the target property location as provided by AECOM were identified for the years listed below. The Sanborn Library is the largest, most complete collection of fire insurance maps. The collection includes maps from Sanborn, Bromley, Perris & Browne, Hopkins, Barlow, and others. Only Environmental Data Resources Inc. (EDR) is authorized to grant rights for commercial reproduction of maps by the Sanborn Library LLC, the copyright holder for the collection. Results can be authenticated by visiting [www.edrnet.com/sanborn](http://www.edrnet.com/sanborn).

The Sanborn Library is continually enhanced with newly identified map archives. This report accesses all maps in the collection as of the day this report was generated.

**Certified Sanborn Results:**

**Certification #** B869-444C-BDE9  
**PO #** 60558675  
**Project** South Brooklyn Marine Terminal

**Maps Provided:**

|      |      |      |      |
|------|------|------|------|
| 2007 | 1994 | 1982 | 1942 |
| 2006 | 1993 | 1980 | 1928 |
| 2005 | 1992 | 1979 | 1926 |
| 2004 | 1991 | 1978 | 1922 |
| 2003 | 1990 | 1976 | 1906 |
| 2002 | 1988 | 1970 | 1888 |
| 2001 | 1987 | 1965 |      |
| 1995 | 1985 | 1951 |      |



Sanborn® Library search results

Certification #: B869-444C-BDE9

The Sanborn Library includes more than 1.2 million fire insurance maps from Sanborn, Bromley, Perris & Browne, Hopkins, Barlow and others which track historical property usage in approximately 12,000 American cities and towns. Collections searched:

- Library of Congress
- University Publications of America
- EDR Private Collection

*The Sanborn Library LLC Since 1866™*

**Limited Permission To Make Copies**

AECOM (the client) is permitted to make up to FIVE photocopies of this Sanborn Map transmittal and each fire insurance map accompanying this report solely for the limited use of its customer. No one other than the client is authorized to make copies. Upon request made directly to an EDR Account Executive, the client may be permitted to make a limited number of additional photocopies. This permission is conditioned upon compliance by the client, its customer and their agents with EDR's copyright policy; a copy of which is available upon request.

**Disclaimer - Copyright and Trademark Notice**

This Report contains certain information obtained from a variety of public and other sources reasonably available to Environmental Data Resources, Inc. It cannot be concluded from this Report that coverage information for the target and surrounding properties does not exist from other sources. NO WARRANTY EXPRESSED OR IMPLIED, IS MADE WHATSOEVER IN CONNECTION WITH THIS REPORT. ENVIRONMENTAL DATA RESOURCES, INC. SPECIFICALLY DISCLAIMS THE MAKING OF ANY SUCH WARRANTIES, INCLUDING WITHOUT LIMITATION, MERCHANTABILITY OR FITNESS FOR A PARTICULAR USE OR PURPOSE. ALL RISK IS ASSUMED BY THE USER. IN NO EVENT SHALL ENVIRONMENTAL DATA RESOURCES, INC. BE LIABLE TO ANYONE, WHETHER ARISING OUT OF ERRORS OR OMISSIONS, NEGLIGENCE, ACCIDENT OR ANY OTHER CAUSE, FOR ANY LOSS OF DAMAGE, INCLUDING, WITHOUT LIMITATION, SPECIAL, INCIDENTAL, CONSEQUENTIAL, OR EXEMPLARY DAMAGES. ANY LIABILITY ON THE PART OF ENVIRONMENTAL DATA RESOURCES, INC. IS STRICTLY LIMITED TO A REFUND OF THE AMOUNT PAID FOR THIS REPORT. Purchaser accepts this Report "AS IS". Any analyses, estimates, ratings, environmental risk levels or risk codes provided in this Report are provided for illustrative purposes only, and are not intended to provide, nor should they be interpreted as providing any facts regarding, or prediction or forecast of, any environmental risk for any property. Only a Phase I Environmental Site Assessment performed by an environmental professional can provide information regarding the environmental risk for any property. Additionally, the information provided in this Report is not to be construed as legal advice. Copyright 2017 by Environmental Data Resources, Inc. All rights reserved. Reproduction in any media or format, in whole or in part, of any report or map of Environmental Data Resources, Inc., or its affiliates, is prohibited without prior written permission.

EDR and its logos (including Sanborn and Sanborn Map) are trademarks of Environmental Data Resources, Inc. or its affiliates. All other trademarks used herein are the property of their respective owners.

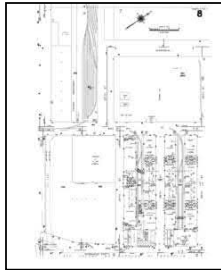


**Sanborn Sheet Key**

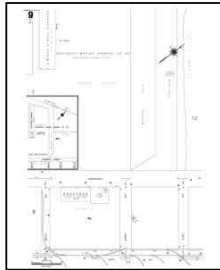
This Certified Sanborn Map Report is based upon the following Sanborn Fire Insurance map sheets.



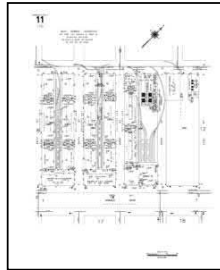
**2007 Source Sheets**




Volume 6, Sheet 8  
2007



Volume 6, Sheet 9  
2007



Volume 6, Sheet 11  
2007

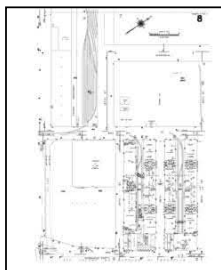


Volume 6, Sheet 17  
2007

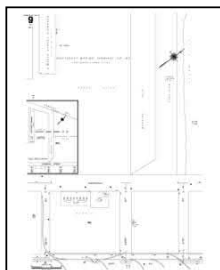


Volume 6A, Sheet 22  
2007


**2006 Source Sheets**




Volume 6, Sheet 8  
2006



Volume 6, Sheet 9  
2006



Volume 6, Sheet 11  
2006



Volume 6, Sheet 17  
2006



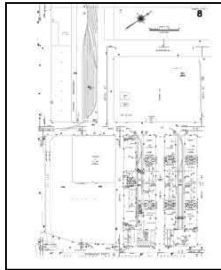
Volume 6A, Sheet 22  
2006

**Sanborn Sheet Key**

This Certified Sanborn Map Report is based upon the following Sanborn Fire Insurance map sheets.



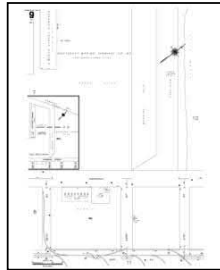
**2005 Source Sheets**




Volume 6, Sheet 8  
2005



Volume 6, Sheet 17  
2005



Volume 6, Sheet 9  
2005

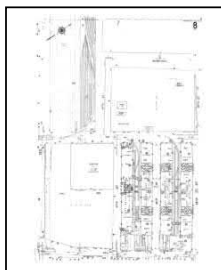


Volume 6, Sheet 11  
2005

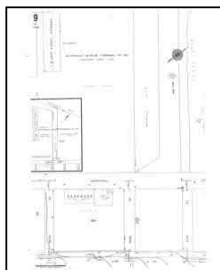


Volume 6A, Sheet 22  
2005

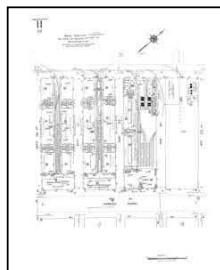
**2004 Source Sheets**



Volume 6, Sheet 8  
2004



Volume 6, Sheet 9  
2004



Volume 6, Sheet 11  
2004



Volume 6, Sheet 17  
2004



Volume 6A, Sheet 22  
2004



**Sanborn Sheet Key**

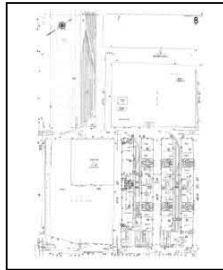
This Certified Sanborn Map Report is based upon the following Sanborn Fire Insurance map sheets.



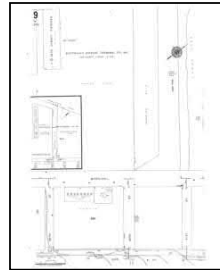
**2003 Source Sheets**




Volume 6, Sheet 17  
2003




Volume 6, Sheet 8  
2003



Volume 6, Sheet 9  
2003

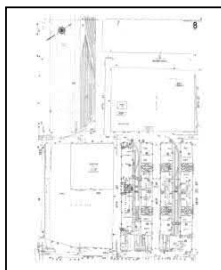


Volume 6, Sheet 11  
2003

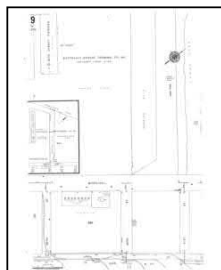


Volume 6A, Sheet 22  
2003

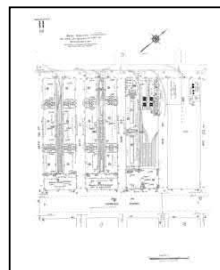
**2002 Source Sheets**



Volume 6, Sheet 8  
2002




Volume 6, Sheet 9  
2002



Volume 6, Sheet 11  
2002



Volume 6, Sheet 17  
2002




Volume 6A, Sheet 22  
2002

## Sanborn Sheet Key


This Certified Sanborn Map Report is based upon the following Sanborn Fire Insurance map sheets.



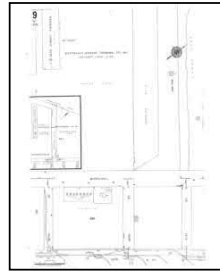
### 2001 Source Sheets



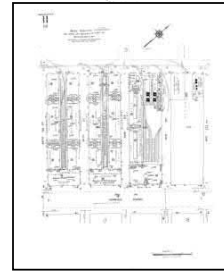
Volume 6A, Sheet 22  
2001



Volume 6, Sheet 8  
2001



Volume 6, Sheet 9  
2001




Volume 6, Sheet 11  
2001

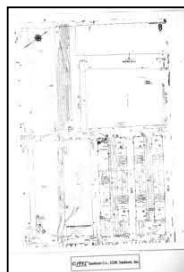


Volume 6, Sheet 17  
2001


### 1995 Source Sheets




Volume 6A, Sheet 22  
1995




Volume 6, Sheet 8  
1995



Volume 6, Sheet 9  
1995



Volume 6, Sheet 11  
1995

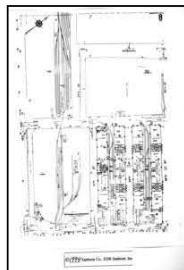


Volume 6, Sheet 17  
1995


### 1994 Source Sheets




Volume 6, Sheet 17  
1994




Volume 6, Sheet 8  
1994



Volume 6, Sheet 9  
1994



Volume 6, Sheet 11  
1994



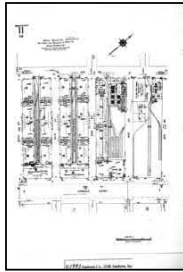
Volume 6A, Sheet 22  
1994

## Sanborn Sheet Key


This Certified Sanborn Map Report is based upon the following Sanborn Fire Insurance map sheets.



### 1993 Source Sheets



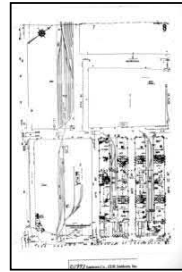
Volume 6, Sheet 11  
1993



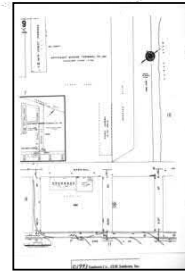
Volume 6, Sheet 17  
1993



Volume 6A, Sheet 22  
1993




Volume 6, Sheet 8  
1993

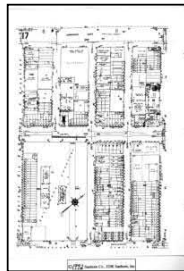


Volume 6, Sheet 9  
1993

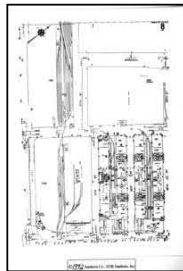
### 1992 Source Sheets



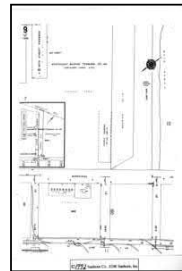
Volume 6A, Sheet 22  
1992



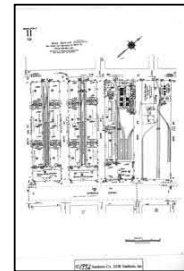
Volume 6, Sheet 17  
1992



Volume 6, Sheet 8  
1992

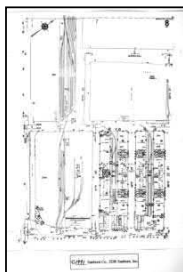


Volume 6, Sheet 9  
1992




Volume 6, Sheet 11  
1992


### 1991 Source Sheets



Volume 6, Sheet 8  
1991



Volume 6, Sheet 9  
1991



Volume 6, Sheet 11  
1991

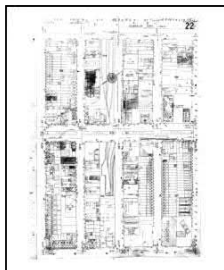


Volume 6, Sheet 17  
1991



Volume 6A, Sheet 22  
1991

### 1990 Source Sheets



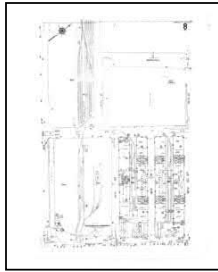
Volume 6A, Sheet 22  
1990

**Sanborn Sheet Key**

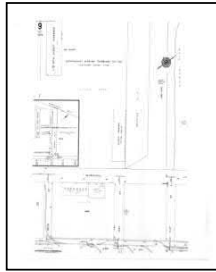
This Certified Sanborn Map Report is based upon the following Sanborn Fire Insurance map sheets.



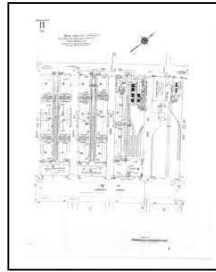
**1988 Source Sheets**




Volume 6, Sheet 8  
1988




Volume 6, Sheet 8  
1988



Volume 6, Sheet 11  
1988

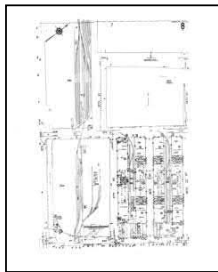


Volume 6, Sheet 17  
1988

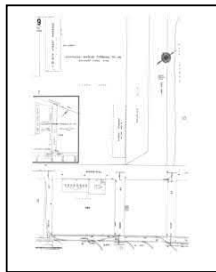


Volume 6A, Sheet 22  
1988


**1987 Source Sheets**




Volume 6, Sheet 8  
1987



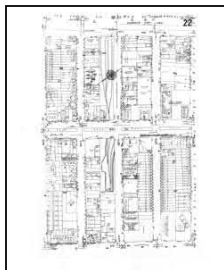
Volume 6, Sheet 8  
1987



Volume 6, Sheet 11  
1987



Volume 6, Sheet 17  
1987



Volume 6A, Sheet 22  
1987




## Sanborn Sheet Key

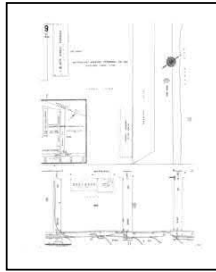
This Certified Sanborn Map Report is based upon the following Sanborn Fire Insurance map sheets.




### 1985 Source Sheets




Volume 6, Sheet 8  
1985



Volume 6, Sheet 9  
1985

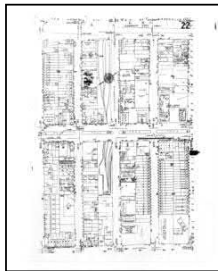


Volume 6, Sheet 11  
1985

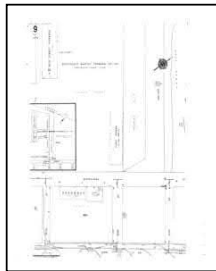


Volume 6, Sheet 17  
1985


### 1982 Source Sheets



Volume 6A, Sheet 22  
1982



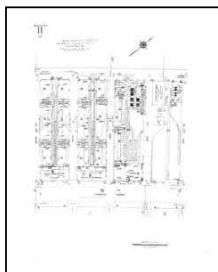
Volume 6, Sheet 9  
1982



Volume 6, Sheet 8  
1982




Volume 6, Sheet 17  
1982

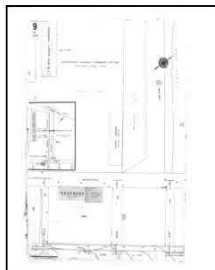


Volume 6, Sheet 11  
1982


### 1980 Source Sheets




Volume 6, Sheet 8  
1980




Volume 6, Sheet 9  
1980



Volume 6, Sheet 11  
1980



Volume 6, Sheet 17  
1980



Volume 6A, Sheet 22  
1980

**Sanborn Sheet Key**

This Certified Sanborn Map Report is based upon the following Sanborn Fire Insurance map sheets.



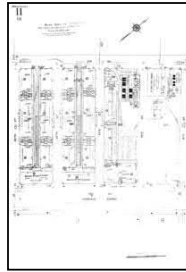
**1980 Source Sheets**



Volume 6, Sheet 8  
1980



Volume 6, Sheet 9  
1980




Volume 6, Sheet 11  
1980




Volume 6, Sheet 17  
1980


**1979 Source Sheets**




Volume 6A, Sheet 22  
1979




Volume 6, Sheet 17  
1979



Volume 6, Sheet 8  
1979




Volume 6, Sheet 9  
1979



Volume 6, Sheet 11  
1979


**1978 Source Sheets**



Volume 6, Sheet 8  
1978




Volume 6, Sheet 9  
1978



Volume 6, Sheet 11  
1978




Volume 6, Sheet 17  
1978



Volume 6A, Sheet 22  
1978

**1976 Source Sheets**




Volume 6A, Sheet 22  
1976

**Sanborn Sheet Key**

This Certified Sanborn Map Report is based upon the following Sanborn Fire Insurance map sheets.



**1970 Source Sheets**




Volume 6A, Sheet 22  
1970


**1965 Source Sheets**




Volume 6, Sheet 17  
1965



Volume 6, Sheet 8  
1965

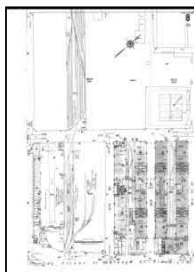


Volume 6, Sheet 9  
1965




Volume 6, Sheet 11  
1965

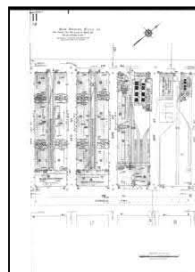
**1951 Source Sheets**



Volume 6, Sheet 8  
1951



Volume 6, Sheet 9  
1951



Volume 6, Sheet 11  
1951



Volume 6, Sheet 17  
1951



Volume 6A, Sheet 22  
1951

**1942 Source Sheets**



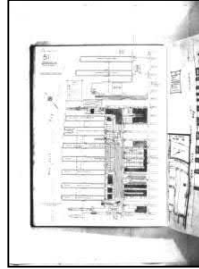
Volume 6A, Sheet 22  
1942

## Sanborn Sheet Key

This Certified Sanborn Map Report is based upon the following Sanborn Fire Insurance map sheets.




### 1928 Source Sheets




Volume Pier Maps, Sheet 50  
1928

Volume Pier Maps, Sheet 51  
1928

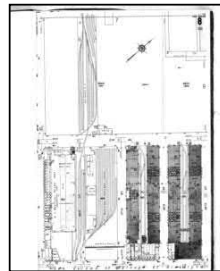
### 1926 Source Sheets




Volume 6A, Sheet 22  
1926



Volume 6, Sheet 11  
1926



Volume 6, Sheet 8  
1926

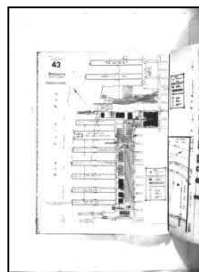


Volume 6, Sheet 17  
1926

### 1922 Source Sheets

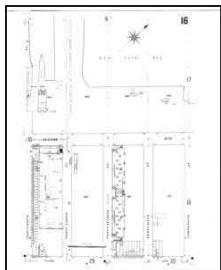


Volume Pier Maps, Sheet 42  
1922

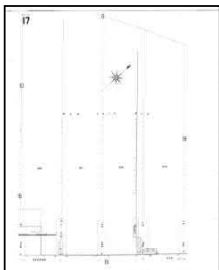


Volume Pier Maps, Sheet 43  
1922

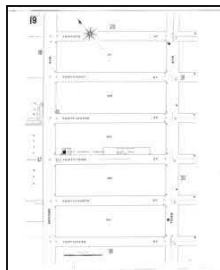
### 1906 Source Sheets




Volume 6, Sheet 16  
1906



Volume 6, Sheet 17  
1906



Volume 6, Sheet 19  
1906



Volume 6, Sheet 29  
1906




**Sanborn Sheet Key**

This Certified Sanborn Map Report is based upon the following Sanborn Fire Insurance map sheets.



**1906 Source Sheets**



Volume 6, Sheet 30  
1906

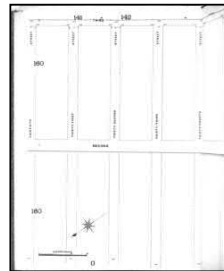
**1888 Source Sheets**



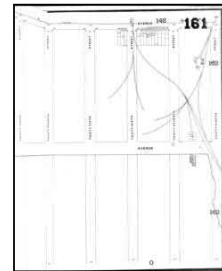
Volume 6, Sheet 142  
1888



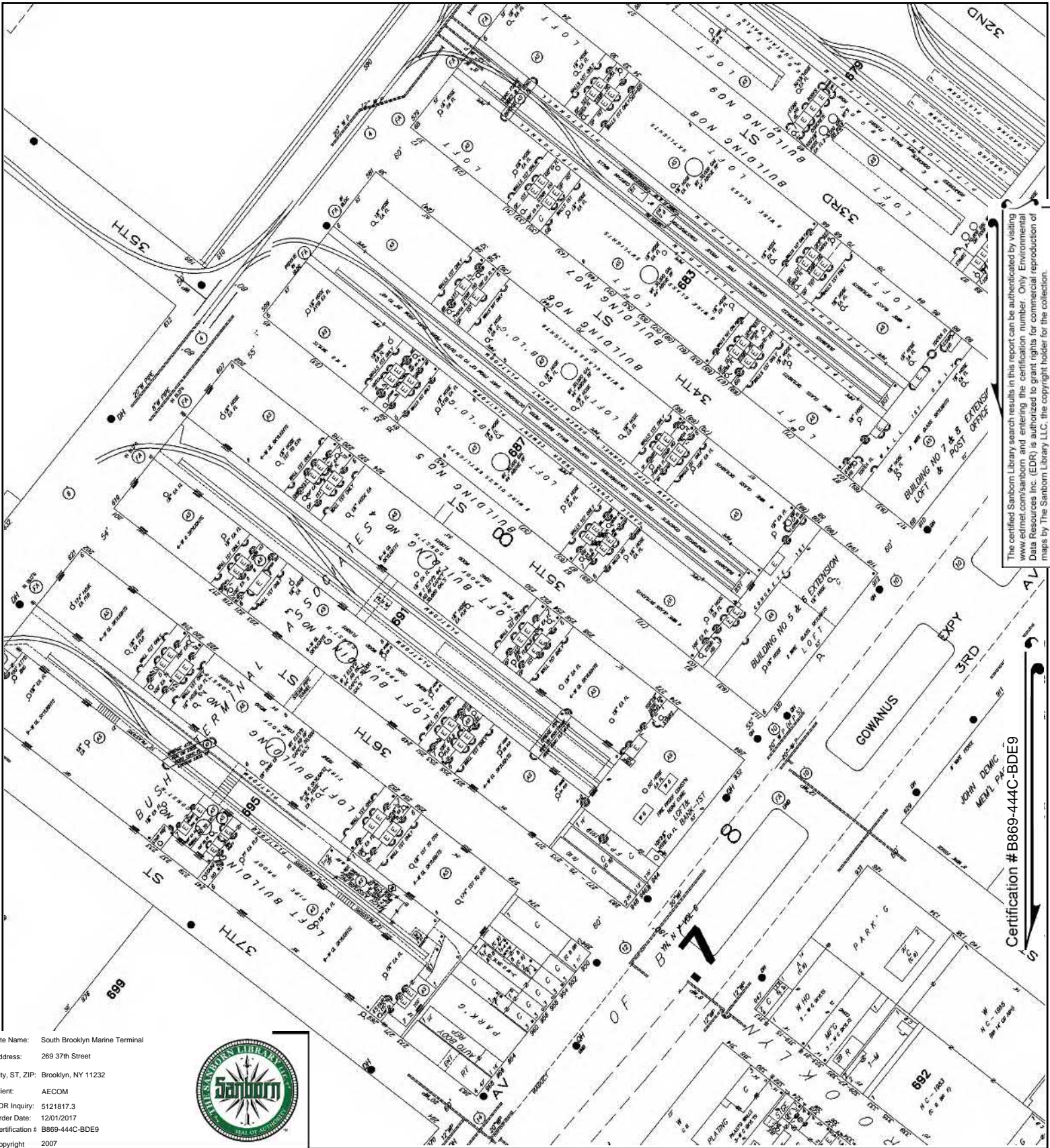
Volume 6, Sheet 142  
1888



Volume 6, Sheet 161  
1888



Volume 6, Sheet 161  
1888



The certified Sanborn Library search results in this report can be authenticated by visiting [www.edrmap.com/sanborn](http://www.edrmap.com/sanborn) and entering the certification number. Only Environmental Data Resources Inc. (EDR) is authorized to grant rights for commercial reproduction of maps by The Sanborn Library LLC, the copyright holder for the collection.

Certification # B869-444C-BDE9

Site Name: South Brooklyn Marine Terminal  
 Address: 269 37th Street  
 City, ST, ZIP: Brooklyn, NY 11232  
 Client: AECOM  
 EDR Inquiry: 5121817.3  
 Order Date: 12/01/2017  
 Certification # B869-444C-BDE9  
 Copyright: 2007



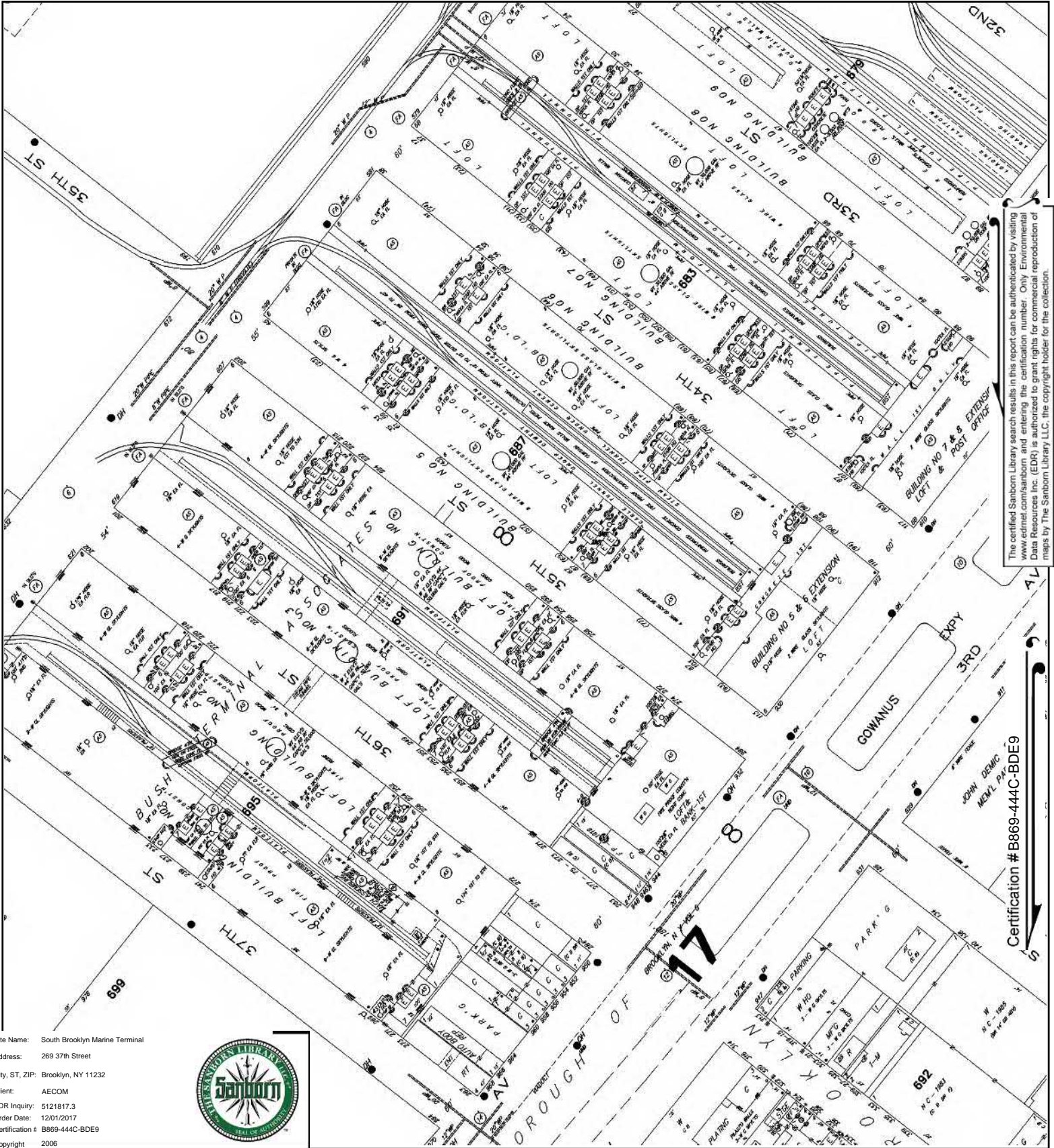
This Certified Sanborn Map combines the following sheets.  
 Outlined areas indicate map sheets within the collection.



- Volume 6A, Sheet 22
- Volume 6, Sheet 17
- Volume 6, Sheet 11
- Volume 6, Sheet 9
- Volume 6, Sheet 8







The certified Sanborn Library search results in this report can be authenticated by visiting [www.edr.com/sanborn](http://www.edr.com/sanborn) and entering the certification number. Only Environmental Data Resources Inc. (EDR) is authorized to grant rights for commercial reproduction of maps by The Sanborn Library LLC, the copyright holder for the collection.

Certification # B869-444C-BDE9

Site Name: South Brooklyn Marine Terminal  
 Address: 269 37th Street  
 City, ST, ZIP: Brooklyn, NY 11232  
 Client: AECOM  
 EDR Inquiry: 5121817.3  
 Order Date: 12/01/2017  
 Certification # B869-444C-BDE9  
 Copyright: 2006



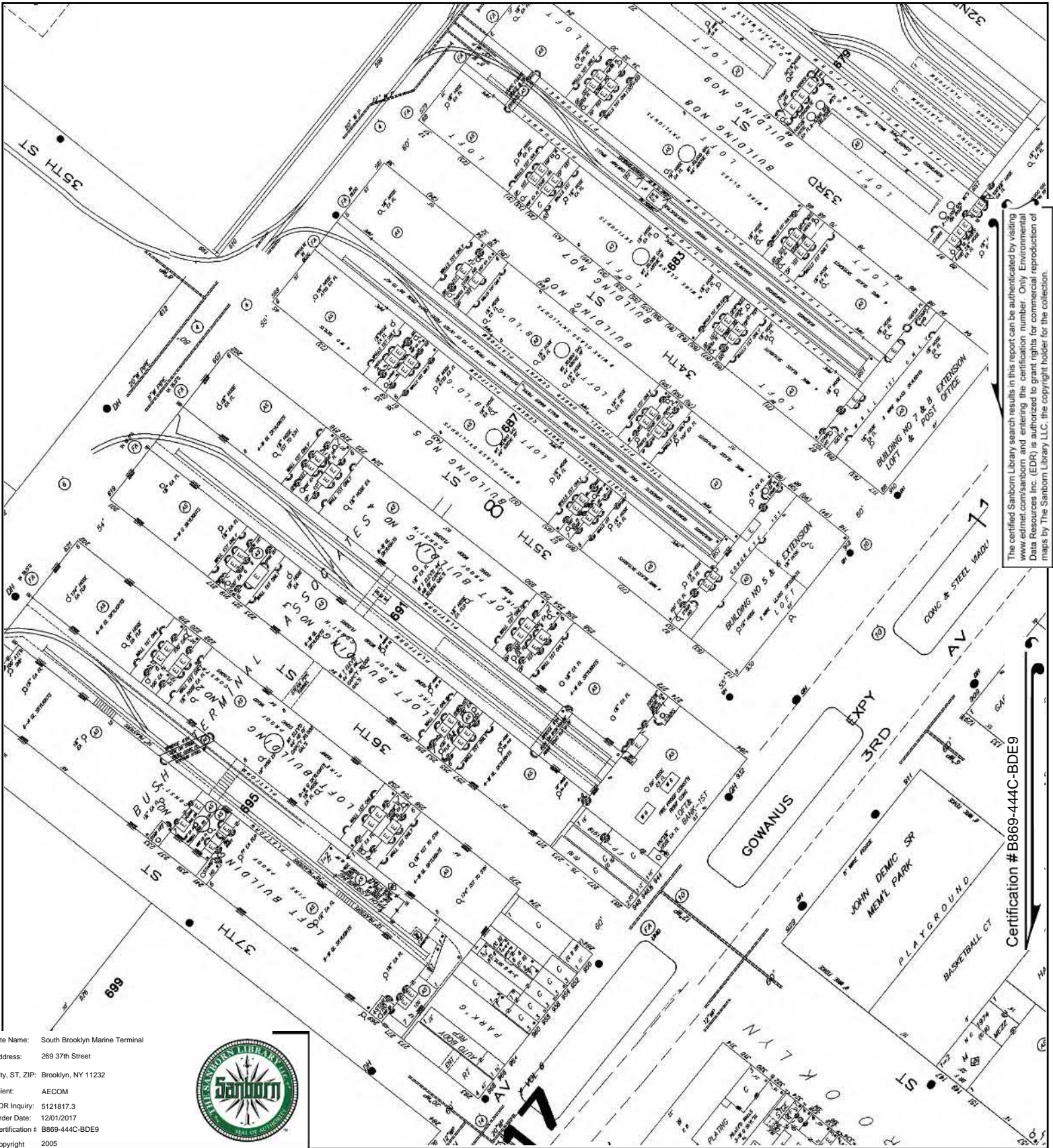
This Certified Sanborn Map combines the following sheets.  
 Outlined areas indicate map sheets within the collection.



- Volume 6A, Sheet 22
- Volume 6, Sheet 17
- Volume 6, Sheet 11
- Volume 6, Sheet 9
- Volume 6, Sheet 8







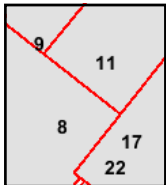
The certified Sanborn Library search results in this report can be authenticated by visiting [www.edr.com/sanborn](http://www.edr.com/sanborn) and entering the certification number. Only Environmental Data Resources Inc. (EDR) is authorized to grant rights for commercial reproduction of maps by The Sanborn Library LLC, the copyright holder for the collection.

Certification # B869-444C-BDE9

Site Name: South Brooklyn Marine Terminal  
 Address: 269 37th Street  
 City, ST, ZIP: Brooklyn, NY 11232  
 Client: AECOM  
 EDR Inquiry: 5121817.3  
 Order Date: 12/01/2017  
 Certification # B869-444C-BDE9  
 Copyright: 2005




This Certified Sanborn Map combines the following sheets. Outlined areas indicate map sheets within the collection.



- Volume 6A, Sheet 22
- Volume 6, Sheet 11
- Volume 6, Sheet 9
- Volume 6, Sheet 17
- Volume 6, Sheet 8



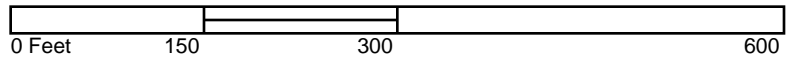




Site Name: South Brooklyn Marine Terminal  
 Address: 269 37th Street  
 City, ST, ZIP: Brooklyn, NY 11232  
 Client: AECOM  
 EDR Inquiry: 5121817.3  
 Order Date: 12/01/2017  
 Certification # B869-444C-BDE9  
 Copyright: 2004



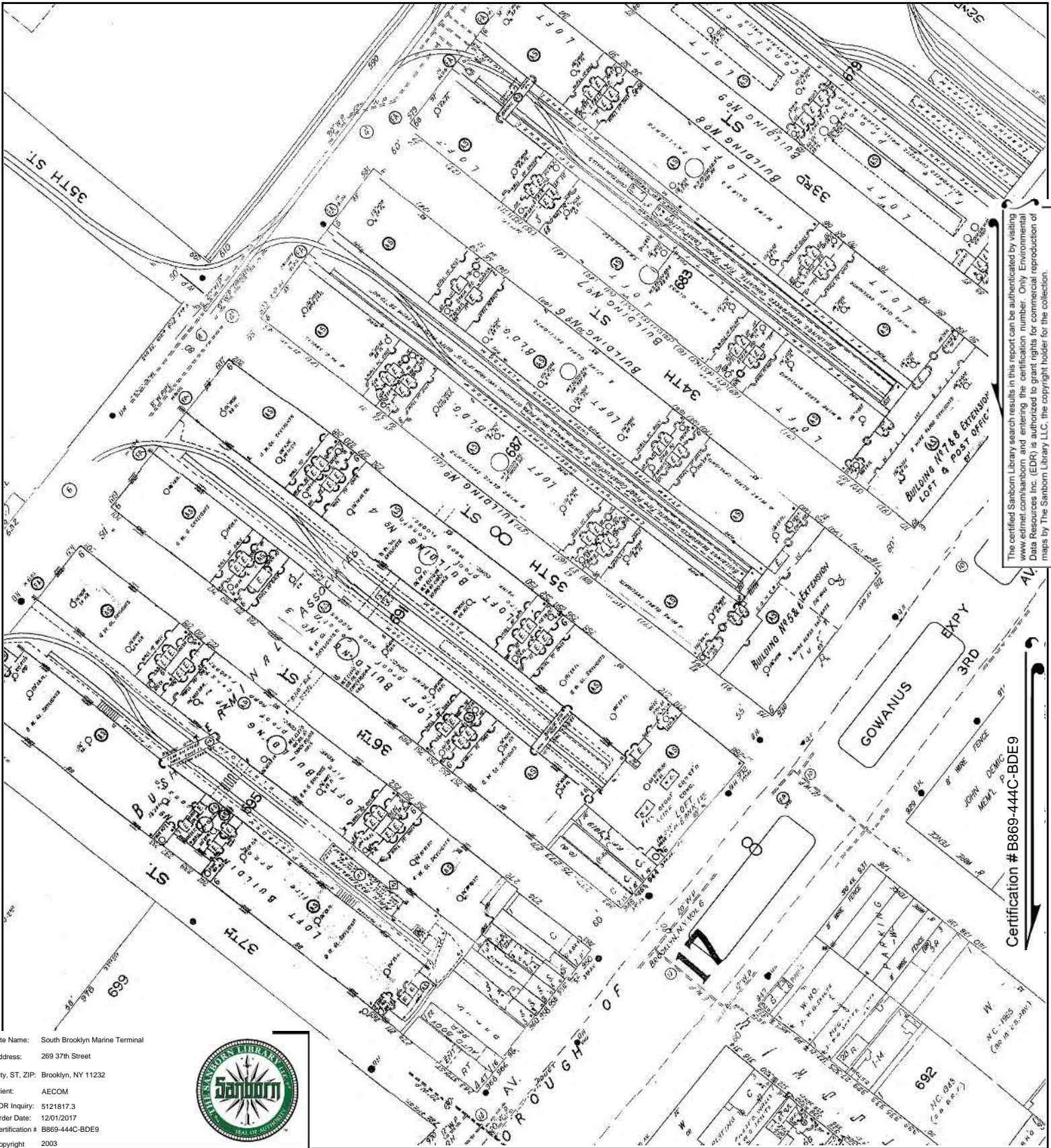
This Certified Sanborn Map combines the following sheets.  
 Outlined areas indicate map sheets within the collection.



Volume 6A, Sheet 22  
 Volume 6, Sheet 17  
 Volume 6, Sheet 11  
 Volume 6, Sheet 9  
 Volume 6, Sheet 8



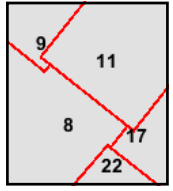
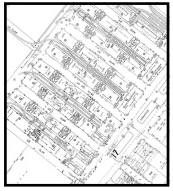




The certified Sanborn Library search results in this report can be authenticated by visiting [www.edr.com/sanborn](http://www.edr.com/sanborn) and entering the certification number. Only Environmental Data Resources Inc. (EDR) is authorized to grant rights for commercial reproduction of maps by The Sanborn Library LLC, the copyright holder for the collection.

Certification # B869-444C-BDE9

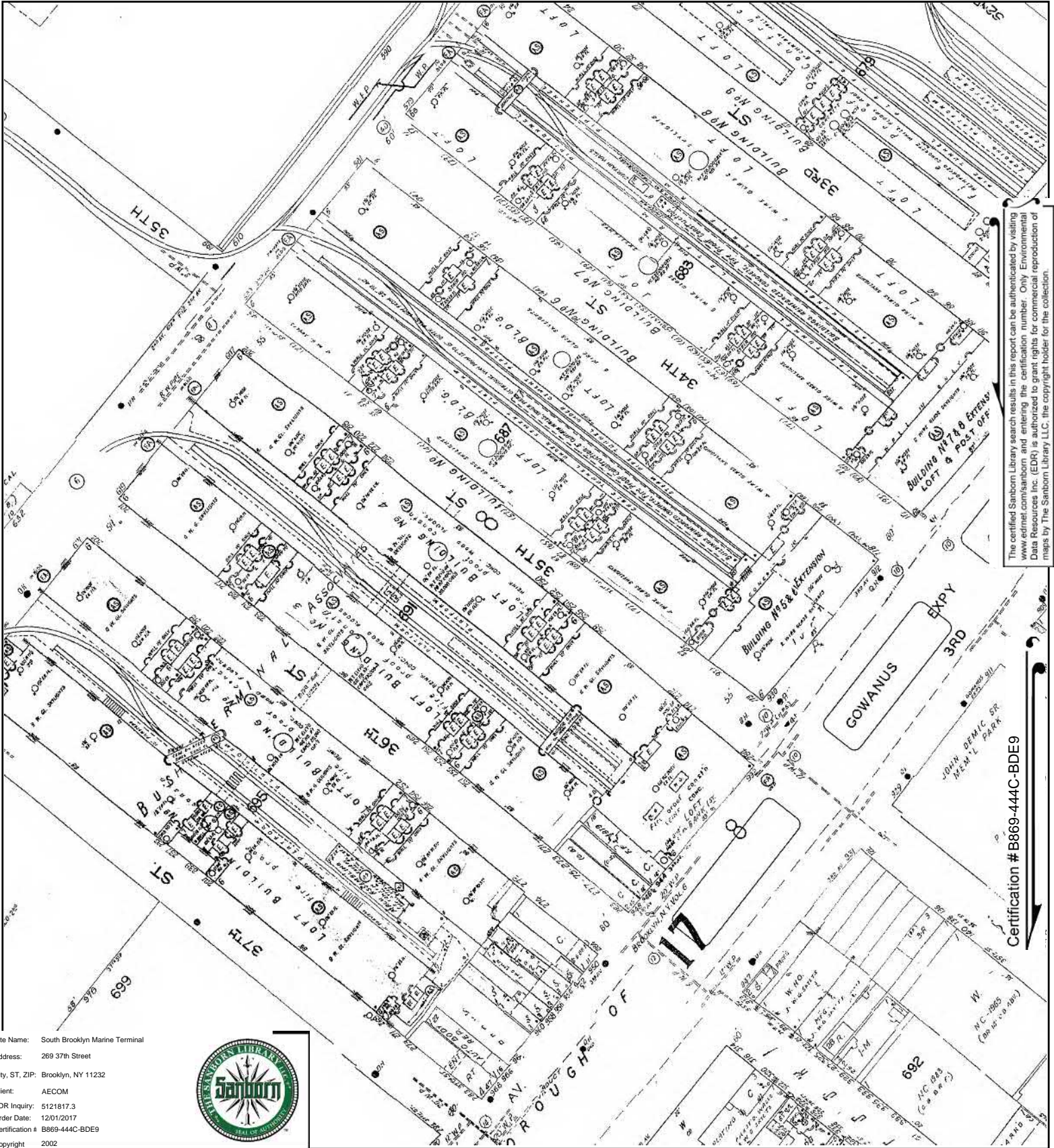
This Certified Sanborn Map combines the following sheets. Outlined areas indicate map sheets within the collection.



- Volume 6A, Sheet 22
- Volume 6, Sheet 11
- Volume 6, Sheet 9
- Volume 6, Sheet 8
- Volume 6, Sheet 17







The certified Sanborn Library search results in this report can be authenticated by visiting [www.edr.com/sanborn](http://www.edr.com/sanborn) and entering the certification number. Only Environmental Data Resources Inc. (EDR) is authorized to grant rights for commercial reproduction of maps by The Sanborn Library LLC, the copyright holder for the collection.

Certification # B869-444C-BDE9

Site Name: South Brooklyn Marine Terminal  
 Address: 269 37th Street  
 City, ST, ZIP: Brooklyn, NY 11232  
 Client: AECOM  
 EDR Inquiry: 5121817.3  
 Order Date: 12/01/2017  
 Certification # B869-444C-BDE9  
 Copyright: 2002



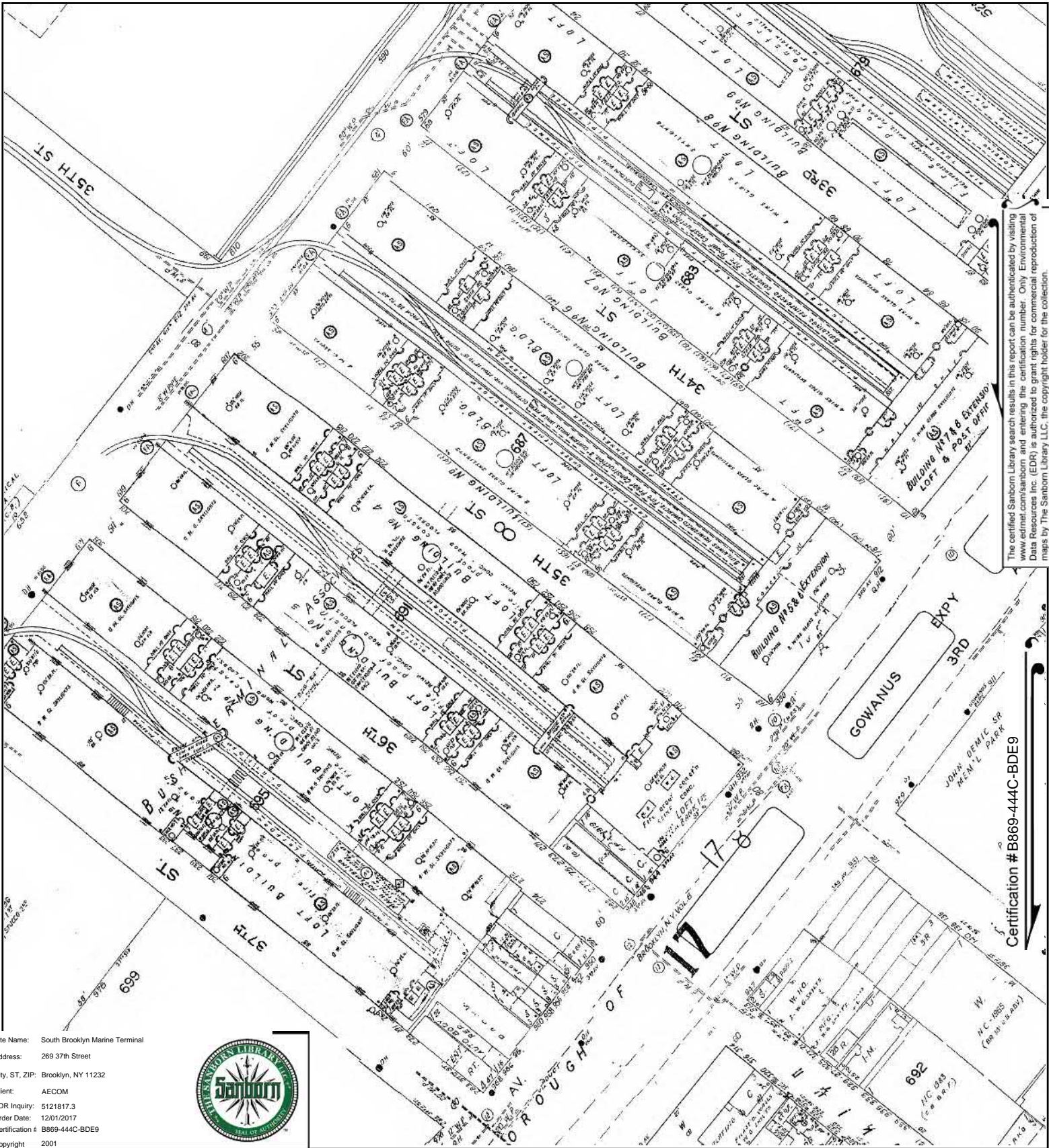
This Certified Sanborn Map combines the following sheets. Outlined areas indicate map sheets within the collection.



- Volume 6A, Sheet 22
- Volume 6, Sheet 17
- Volume 6, Sheet 11
- Volume 6, Sheet 9
- Volume 6, Sheet 8







The certified Sanborn Library search results in this report can be authenticated by visiting [www.edr.com/sanborn](http://www.edr.com/sanborn) and entering the certification number. Only Environmental Data Resources Inc. (EDR) is authorized to grant rights for commercial reproduction of maps by The Sanborn Library LLC, the copyright holder for the collection.

Certification # B869-444C-BDE9

Site Name: South Brooklyn Marine Terminal  
 Address: 269 37th Street  
 City, ST, ZIP: Brooklyn, NY 11232  
 Client: AECOM  
 EDR Inquiry: 5121817.3  
 Order Date: 12/01/2017  
 Certification # B869-444C-BDE9  
 Copyright: 2001



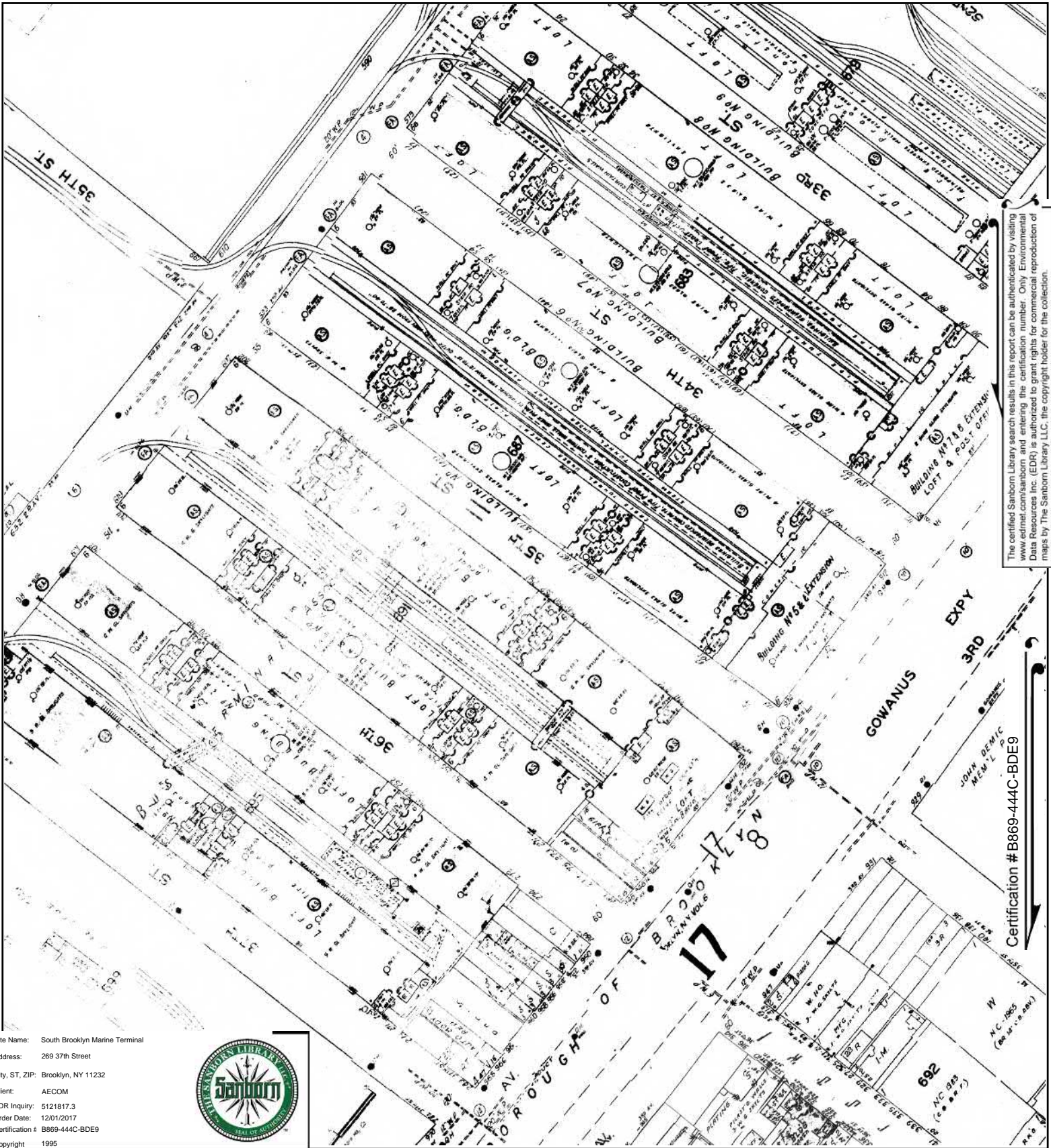
This Certified Sanborn Map combines the following sheets. Outlined areas indicate map sheets within the collection.



- Volume 6, Sheet 17
- Volume 6, Sheet 11
- Volume 6, Sheet 9
- Volume 6, Sheet 8
- Volume 6A, Sheet 22



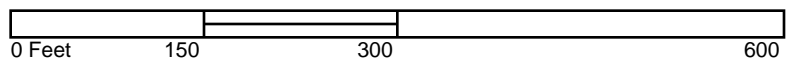




The certified Sanborn Library search results in this report can be authenticated by visiting [www.edr.com/sanborn](http://www.edr.com/sanborn) and entering the certification number. Only Environmental Data Resources Inc. (EDR) is authorized to grant rights for commercial reproduction of maps by The Sanborn Library LLC, the copyright holder for the collection.

Certification # B869-444C-BDE9


This Certified Sanborn Map combines the following sheets. Outlined areas indicate map sheets within the collection.



- Volume 6, Sheet 17
- Volume 6, Sheet 11
- Volume 6, Sheet 9
- Volume 6, Sheet 8
- Volume 6A, Sheet 22







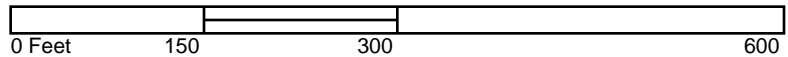
The certified Sanborn Library search results in this report can be authenticated by visiting [www.edr.com/sanborn](http://www.edr.com/sanborn) and entering the certification number. Only Environmental Data Resources Inc. (EDR) is authorized to grant rights for commercial reproduction of maps by The Sanborn Library LLC, the copyright holder for the collection.

Certification # B869-444C-BDE9

Site Name: South Brooklyn Marine Terminal  
 Address: 269 37th Street  
 City, ST, ZIP: Brooklyn, NY 11232  
 Client: AECOM  
 EDR Inquiry: 5121817.3  
 Order Date: 12/01/2017  
 Certification # B869-444C-BDE9  
 Copyright: 1994



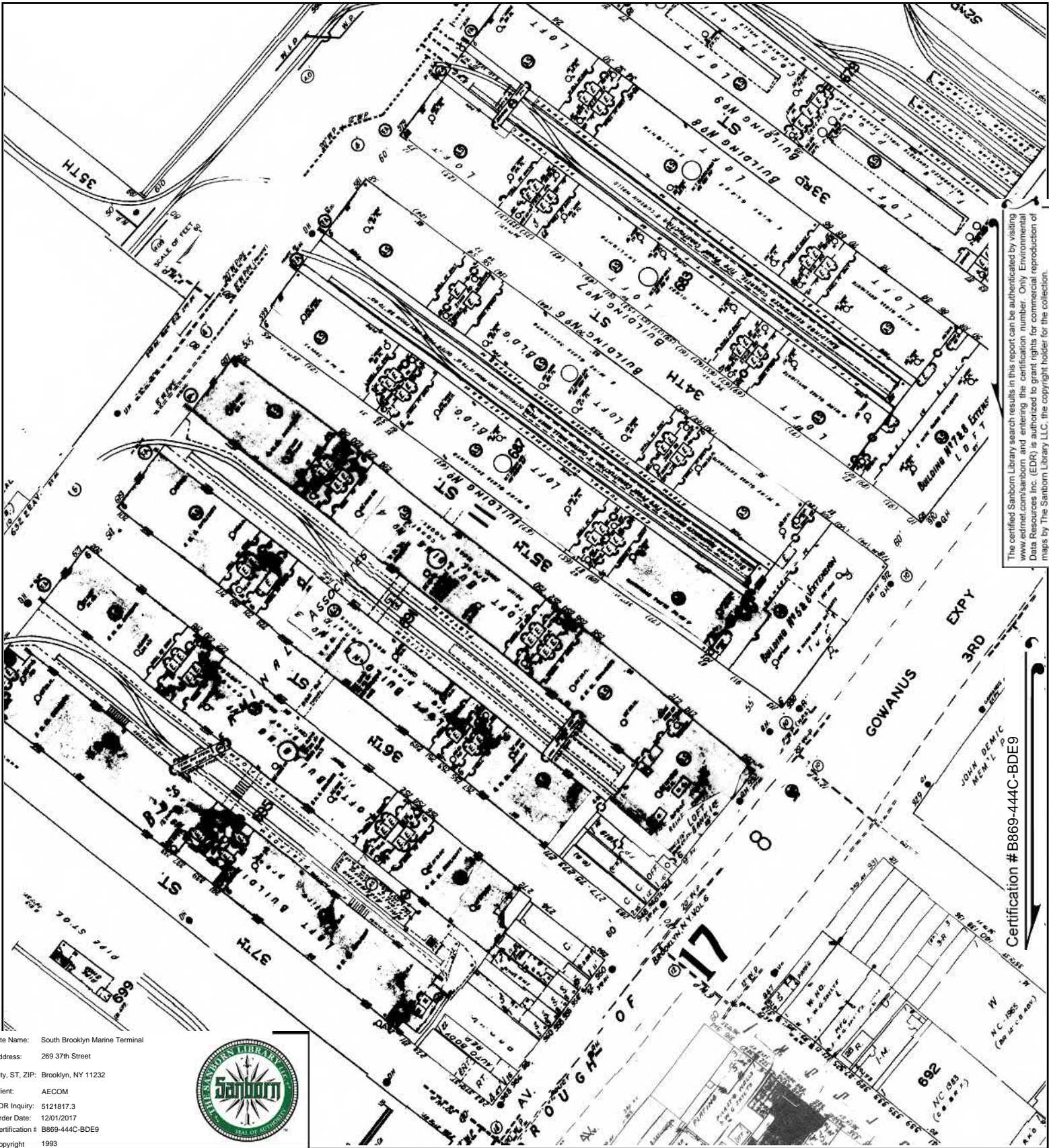
This Certified Sanborn Map combines the following sheets. Outlined areas indicate map sheets within the collection.



- Volume 6A, Sheet 22
- Volume 6, Sheet 11
- Volume 6, Sheet 9
- Volume 6, Sheet 8
- Volume 6, Sheet 17







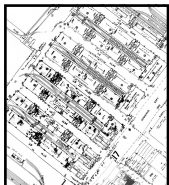
The certified Sanborn Library search results in this report can be authenticated by visiting [www.edr.com/sanborn](http://www.edr.com/sanborn) and entering the certification number. Only Environmental Data Resources Inc. (EDR) is authorized to grant rights for commercial reproduction of maps by The Sanborn Library LLC, the copyright holder for the collection.

Certification # B869-444C-BDE9

Site Name: South Brooklyn Marine Terminal  
 Address: 269 37th Street  
 City, ST, ZIP: Brooklyn, NY 11232  
 Client: AECOM  
 EDR Inquiry: 5121817.3  
 Order Date: 12/01/2017  
 Certification # B869-444C-BDE9  
 Copyright: 1993



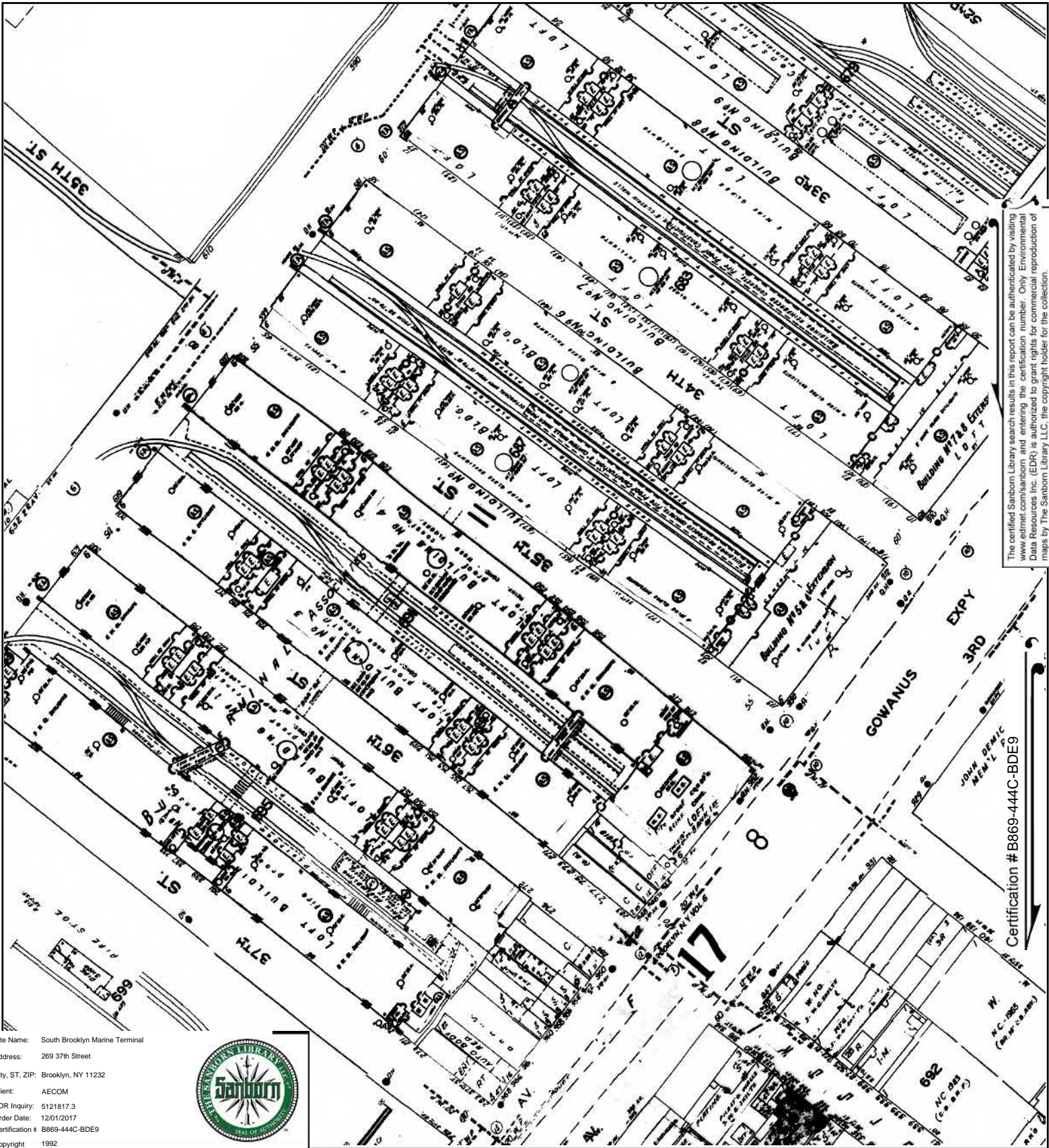
This Certified Sanborn Map combines the following sheets. Outlined areas indicate map sheets within the collection.



Volume 6, Sheet 9  
 Volume 6, Sheet 8  
 Volume 6A, Sheet 22  
 Volume 6, Sheet 17  
 Volume 6, Sheet 11







The certified Sanborn Library search results in this report can be authenticated by visiting [www.edr.com/sanborn](http://www.edr.com/sanborn) and entering the certification number. Only Environmental Data Resources Inc. (EDR) is authorized to grant rights for commercial reproduction of maps by The Sanborn Library LLC, the copyright holder for the collection.

Certification # B869-444C-BDE9

Site Name: South Brooklyn Marine Terminal  
 Address: 269 37th Street  
 City, ST, ZIP: Brooklyn, NY 11232  
 Client: AECOM  
 EDR Inquiry: 5121817.3  
 Order Date: 12/01/2017  
 Certification # B869-444C-BDE9  
 Copyright 1992



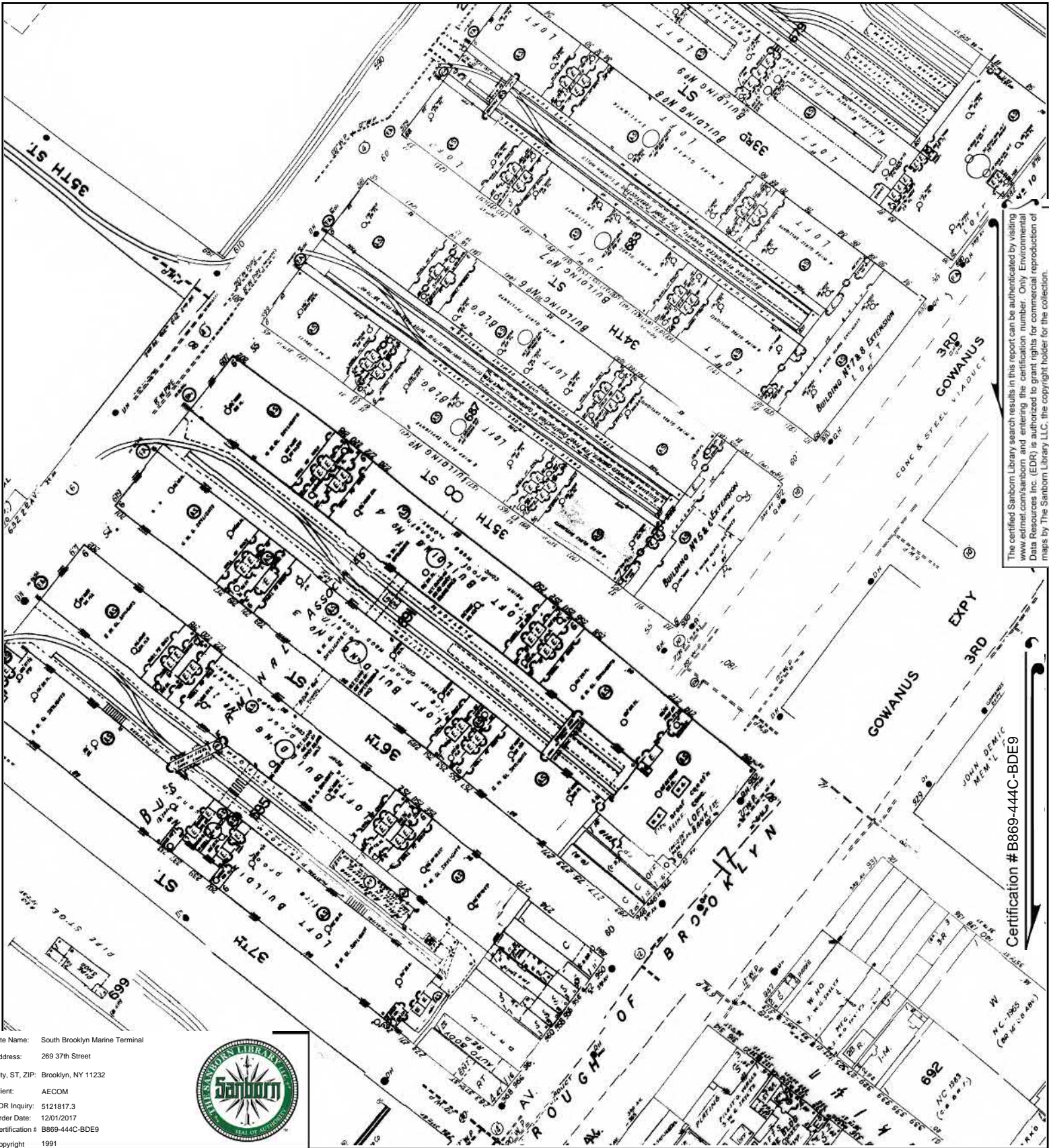
This Certified Sanborn Map combines the following sheets.  
 Outlined areas indicate map sheets within the collection.



Volume 6, Sheet 11  
 Volume 6, Sheet 9  
 Volume 6, Sheet 8  
 Volume 6, Sheet 17  
 Volume 6A, Sheet 22







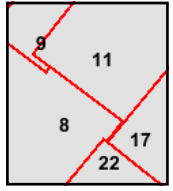
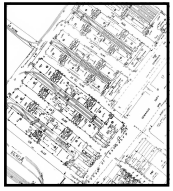
The certified Sanborn Library search results in this report can be authenticated by visiting [www.edr.com/sanborn](http://www.edr.com/sanborn) and entering the certification number. Only Environmental Data Resources Inc. (EDR) is authorized to grant rights for commercial reproduction of maps by The Sanborn Library LLC, the copyright holder for the collection.

Certification # B869-444C-BDE9

Site Name: South Brooklyn Marine Terminal  
 Address: 269 37th Street  
 City, ST, ZIP: Brooklyn, NY 11232  
 Client: AECOM  
 EDR Inquiry: 5121817.3  
 Order Date: 12/01/2017  
 Certification # B869-444C-BDE9  
 Copyright: 1991




This Certified Sanborn Map combines the following sheets.  
 Outlined areas indicate map sheets within the collection.



- Volume 6A, Sheet 22
- Volume 6, Sheet 17
- Volume 6, Sheet 11
- Volume 6, Sheet 9
- Volume 6, Sheet 8






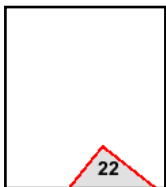

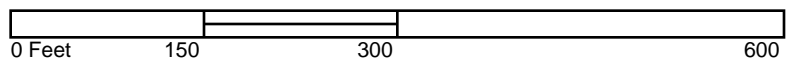
The certified Sanborn Library search results in this report can be authenticated by visiting [www.edrnet.com/sanborn](http://www.edrnet.com/sanborn) and entering the certification number. Only Environmental Data Resources Inc. (EDR) is authorized to grant rights for commercial reproduction of maps by The Sanborn Library LLC, the copyright holder for the collection.

Certification # B869-444C-BDE9

Site Name: South Brooklyn Marine Terminal  
Address: 269 37th Street  
City, ST, ZIP: Brooklyn, NY 11232  
Client: AECOM  
EDR Inquiry: 5121817.3  
Order Date: 12/01/2017  
Certification # B869-444C-BDE9  
Copyright 1990



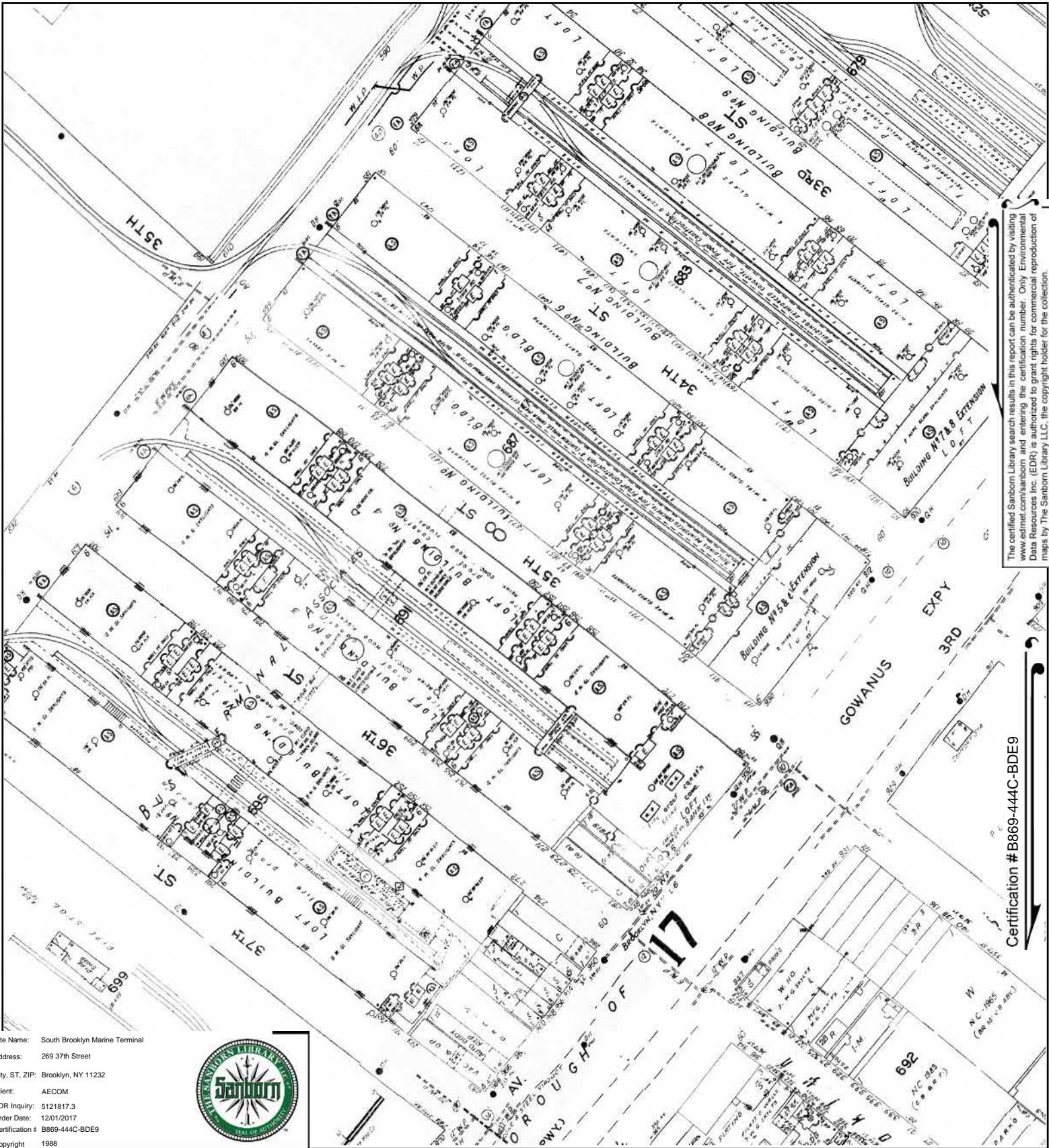
This Certified Sanborn Map combines the following sheets.  
Outlined areas indicate map sheets within the collection.



Volume 6A, Sheet 22







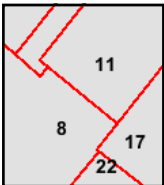
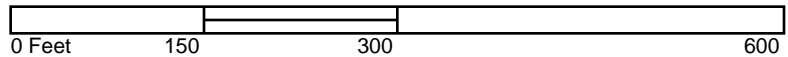
The certified Sanborn Library search results in this report can be authenticated by visiting [www.edr.com/sanborn](http://www.edr.com/sanborn) and entering the certification number. Only Environmental Data Resources Inc. (EDR) is authorized to grant rights for commercial reproduction of maps by The Sanborn Library LLC, the copyright holder for the collection.

Certification # B869-444C-BDE9

Site Name: South Brooklyn Marine Terminal  
 Address: 269 37th Street  
 City, ST, ZIP: Brooklyn, NY 11232  
 Client: AECOM  
 EDR Inquiry: 5121817.3  
 Order Date: 12/01/2017  
 Certification # B869-444C-BDE9  
 Copyright: 1988



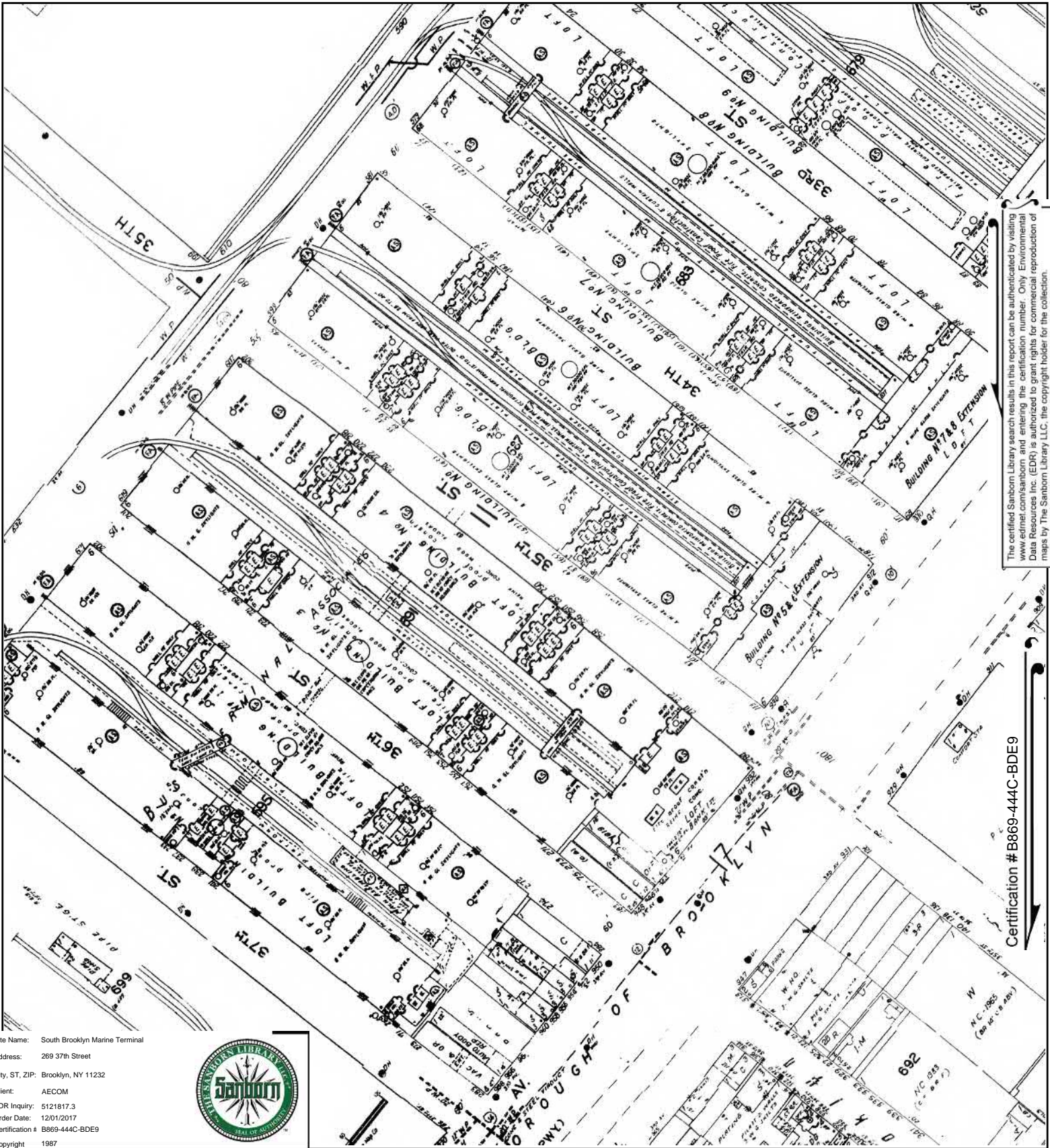
This Certified Sanborn Map combines the following sheets.  
 Outlined areas indicate map sheets within the collection.



Volume 6A, Sheet 22  
 Volume 6, Sheet 17  
 Volume 6, Sheet 11  
 Volume 6, Sheet 8  
 Volume 6, Sheet 8







The certified Sanborn Library search results in this report can be authenticated by visiting [www.edr.com/sanborn](http://www.edr.com/sanborn) and entering the certification number. Only Environmental Data Resources Inc. (EDR) is authorized to grant rights for commercial reproduction of maps by The Sanborn Library LLC, the copyright holder for the collection.

Certification # B869-444C-BDE9

Site Name: South Brooklyn Marine Terminal  
 Address: 269 37th Street  
 City, ST, ZIP: Brooklyn, NY 11232  
 Client: AECOM  
 EDR Inquiry: 5121817.3  
 Order Date: 12/01/2017  
 Certification # B869-444C-BDE9  
 Copyright 1987



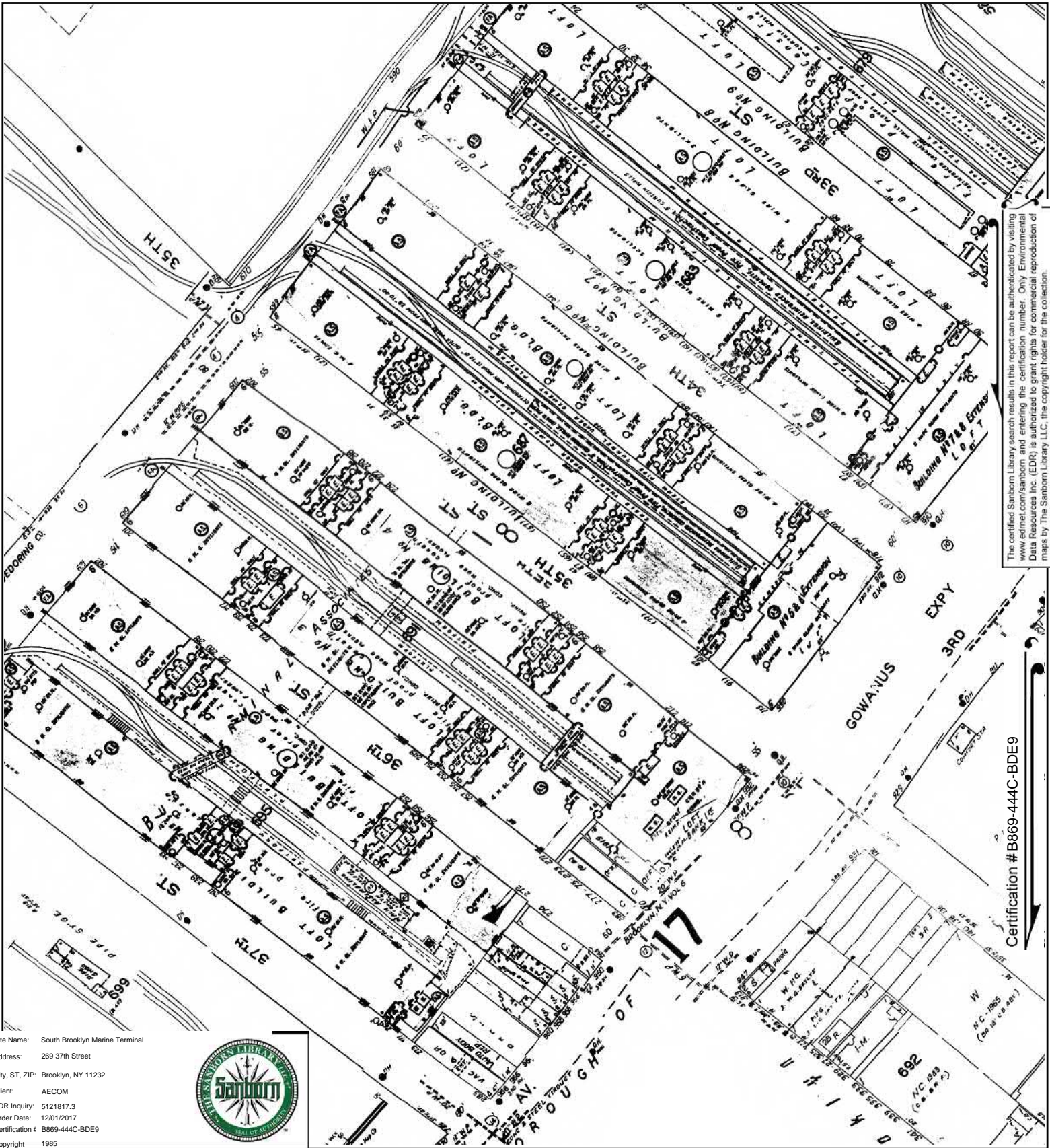
This Certified Sanborn Map combines the following sheets. Outlined areas indicate map sheets within the collection.



- Volume 6A, Sheet 22
- Volume 6, Sheet 17
- Volume 6, Sheet 11
- Volume 6, Sheet 8
- Volume 6, Sheet 8







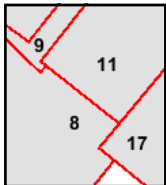
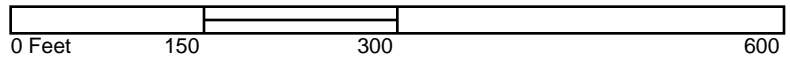
The certified Sanborn Library search results in this report can be authenticated by visiting [www.edr.com/sanborn](http://www.edr.com/sanborn) and entering the certification number. Only Environmental Data Resources Inc. (EDR) is authorized to grant rights for commercial reproduction of maps by The Sanborn Library LLC, the copyright holder for the collection.

Certification # B869-444C-BDE9

Site Name: South Brooklyn Marine Terminal  
 Address: 269 37th Street  
 City, ST, ZIP: Brooklyn, NY 11232  
 Client: AECOM  
 EDR Inquiry: 5121817.3  
 Order Date: 12/01/2017  
 Certification # B869-444C-BDE9  
 Copyright 1985



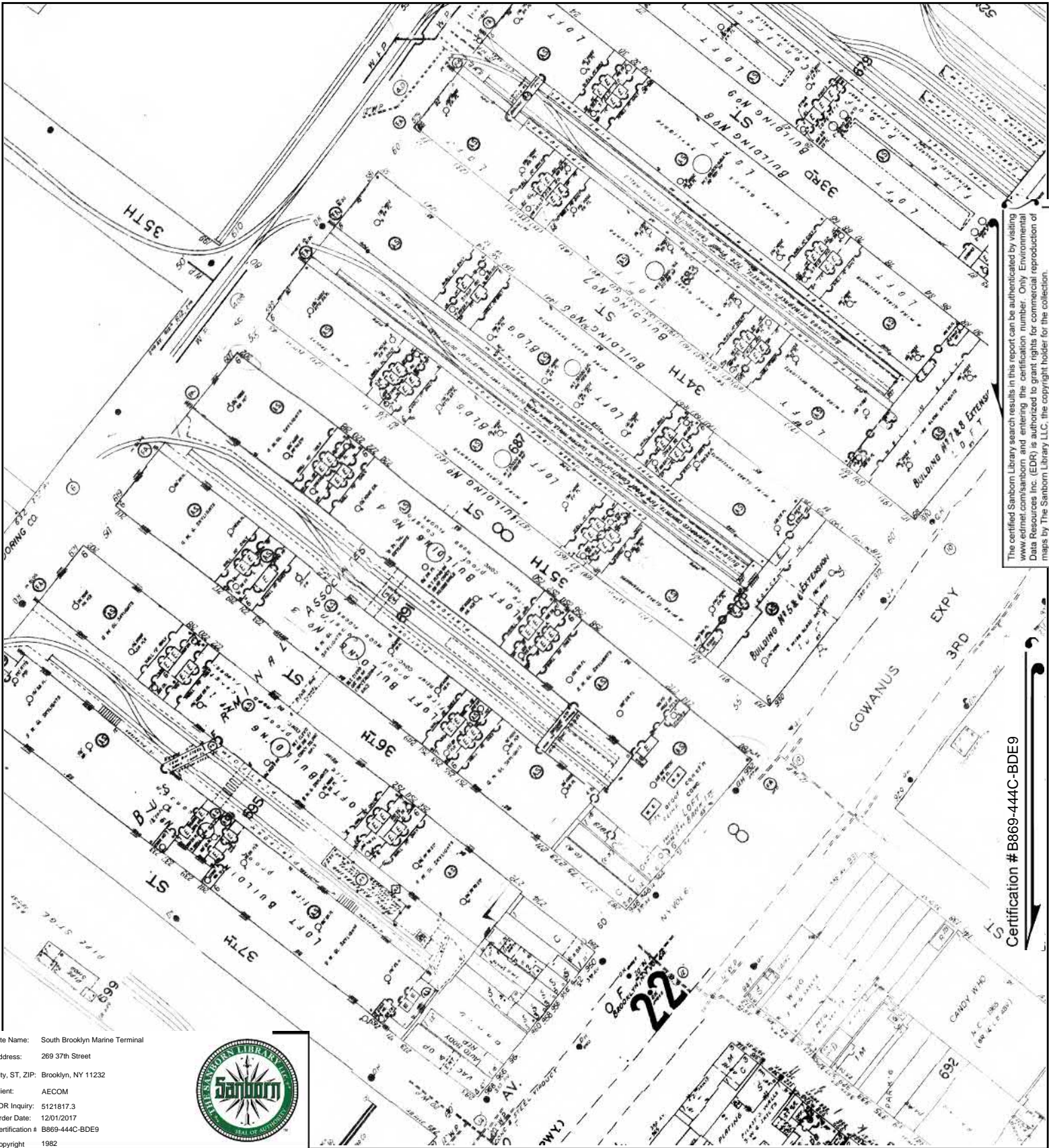
This Certified Sanborn Map combines the following sheets.  
 Outlined areas indicate map sheets within the collection.



Volume 6, Sheet 17  
 Volume 6, Sheet 11  
 Volume 6, Sheet 9  
 Volume 6, Sheet 8







The certified Sanborn Library search results in this report can be authenticated by visiting [www.edr.com/sanborn](http://www.edr.com/sanborn) and entering the certification number. Only Environmental Data Resources Inc. (EDR) is authorized to grant rights for commercial reproduction of maps by The Sanborn Library LLC, the copyright holder for the collection.

Certification # B869-444C-BDE9

Site Name: South Brooklyn Marine Terminal  
 Address: 269 37th Street  
 City, ST, ZIP: Brooklyn, NY 11232  
 Client: AECOM  
 EDR Inquiry: 5121817.3  
 Order Date: 12/01/2017  
 Certification # B869-444C-BDE9  
 Copyright: 1982




This Certified Sanborn Map combines the following sheets. Outlined areas indicate map sheets within the collection.



- Volume 6, Sheet 11
- Volume 6, Sheet 17
- Volume 6, Sheet 8
- Volume 6, Sheet 9
- Volume 6A, Sheet 22







The certified Sanborn Library search results in this report can be authenticated by visiting [www.edr.com/sanborn](http://www.edr.com/sanborn) and entering the certification number. Only Environmental Data Resources Inc. (EDR) is authorized to grant rights for commercial reproduction of maps by The Sanborn Library LLC, the copyright holder for the collection.

Certification # B869-444C-BDE9

Site Name: South Brooklyn Marine Terminal  
 Address: 269 37th Street  
 City, ST, ZIP: Brooklyn, NY 11232  
 Client: AECOM  
 EDR Inquiry: 5121817.3  
 Order Date: 12/01/2017  
 Certification # B869-444C-BDE9  
 Copyright 1980



This Certified Sanborn Map combines the following sheets. Outlined areas indicate map sheets within the collection.



- Volume 6, Sheet 17
- Volume 6, Sheet 11
- Volume 6, Sheet 9
- Volume 6, Sheet 8
- Volume 6A, Sheet 22
- Volume 6, Sheet 17
- Volume 6, Sheet 11
- Volume 6, Sheet 9
- Volume 6, Sheet 8






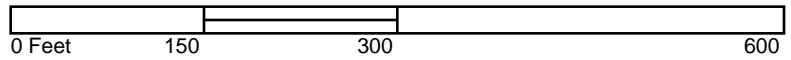


Site Name: South Brooklyn Marine Terminal  
 Address: 269 37th Street  
 City, ST, ZIP: Brooklyn, NY 11232  
 Client: AECOM  
 EDR Inquiry: 5121817.3  
 Order Date: 12/01/2017  
 Certification # B869-444C-BDE9  
 Copyright: 1979



Certification # B869-444C-BDE9


This Certified Sanborn Map combines the following sheets.  
 Outlined areas indicate map sheets within the collection.



- Volume 6, Sheet 11
- Volume 6, Sheet 9
- Volume 6, Sheet 8
- Volume 6, Sheet 17
- Volume 6A, Sheet 22







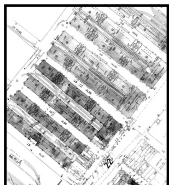
The certified Sanborn Library search results in this report can be authenticated by visiting [www.edr.com/sanborn](http://www.edr.com/sanborn) and entering the certification number. Only Environmental Data Resources Inc. (EDR) is authorized to grant rights for commercial reproduction of maps by The Sanborn Library LLC, the copyright holder for the collection.

Certification # B869-444C-BDE9

Site Name: South Brooklyn Marine Terminal  
 Address: 269 37th Street  
 City, ST, ZIP: Brooklyn, NY 11232  
 Client: AECOM  
 EDR Inquiry: 5121817.3  
 Order Date: 12/01/2017  
 Certification # B869-444C-BDE9  
 Copyright: 1978




This Certified Sanborn Map combines the following sheets.  
 Outlined areas indicate map sheets within the collection.



Volume 6A, Sheet 22  
 Volume 6, Sheet 17  
 Volume 6, Sheet 11  
 Volume 6, Sheet 9  
 Volume 6, Sheet 8



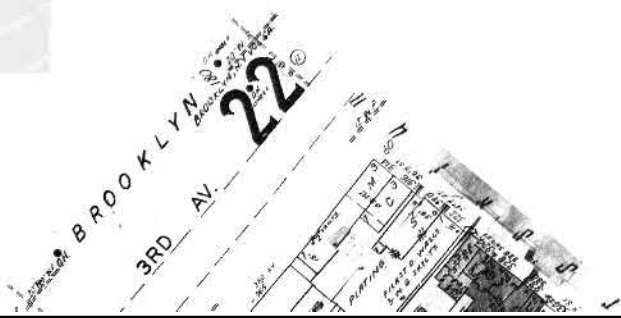




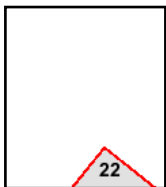

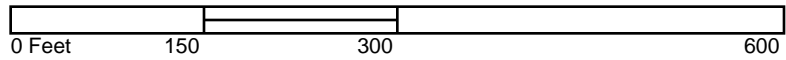
The certified Sanborn Library search results in this report can be authenticated by visiting [www.edrmap.com/sanborn](http://www.edrmap.com/sanborn) and entering the certification number. Only Environmental Data Resources Inc. (EDR) is authorized to grant rights for commercial reproduction of maps by The Sanborn Library LLC, the copyright holder for the collection.

Certification # B869-444C-BDE9

Site Name: South Brooklyn Marine Terminal  
Address: 269 37th Street  
City, ST, ZIP: Brooklyn, NY 11232  
Client: AECOM  
EDR Inquiry: 5121817.3  
Order Date: 12/01/2017  
Certification # B869-444C-BDE9  
Copyright 1976




This Certified Sanborn Map combines the following sheets. Outlined areas indicate map sheets within the collection.



Volume 6A, Sheet 22







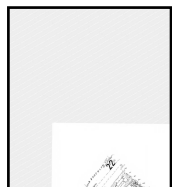
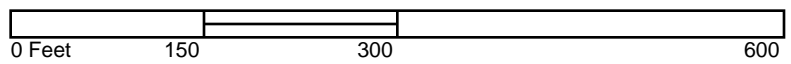
The certified Sanborn Library search results in this report can be authenticated by visiting [www.edrnet.com/sanborn](http://www.edrnet.com/sanborn) and entering the certification number. Only Environmental Data Resources Inc. (EDR) is authorized to grant rights for commercial reproduction of maps by The Sanborn Library LLC, the copyright holder for the collection.

Certification # B869-444C-BDE9

Site Name: South Brooklyn Marine Terminal  
Address: 269 37th Street  
City, ST, ZIP: Brooklyn, NY 11232  
Client: AECOM  
EDR Inquiry: 5121817.3  
Order Date: 12/01/2017  
Certification # B869-444C-BDE9  
Copyright 1970



This Certified Sanborn Map combines the following sheets.  
Outlined areas indicate map sheets within the collection.



Volume 6A, Sheet 22







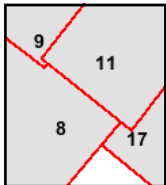

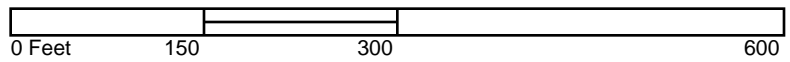
The certified Sanborn Library search results in this report can be authenticated by visiting [www.edr.com/sanborn](http://www.edr.com/sanborn) and entering the certification number. Only Environmental Data Resources Inc. (EDR) is authorized to grant rights for commercial reproduction of maps by The Sanborn Library LLC, the copyright holder for the collection.

Certification # B869-444C-BDE9

Site Name: South Brooklyn Marine Terminal  
 Address: 269 37th Street  
 City, ST, ZIP: Brooklyn, NY 11232  
 Client: AECOM  
 EDR Inquiry: 5121817.3  
 Order Date: 12/01/2017  
 Certification # B869-444C-BDE9  
 Copyright 1965



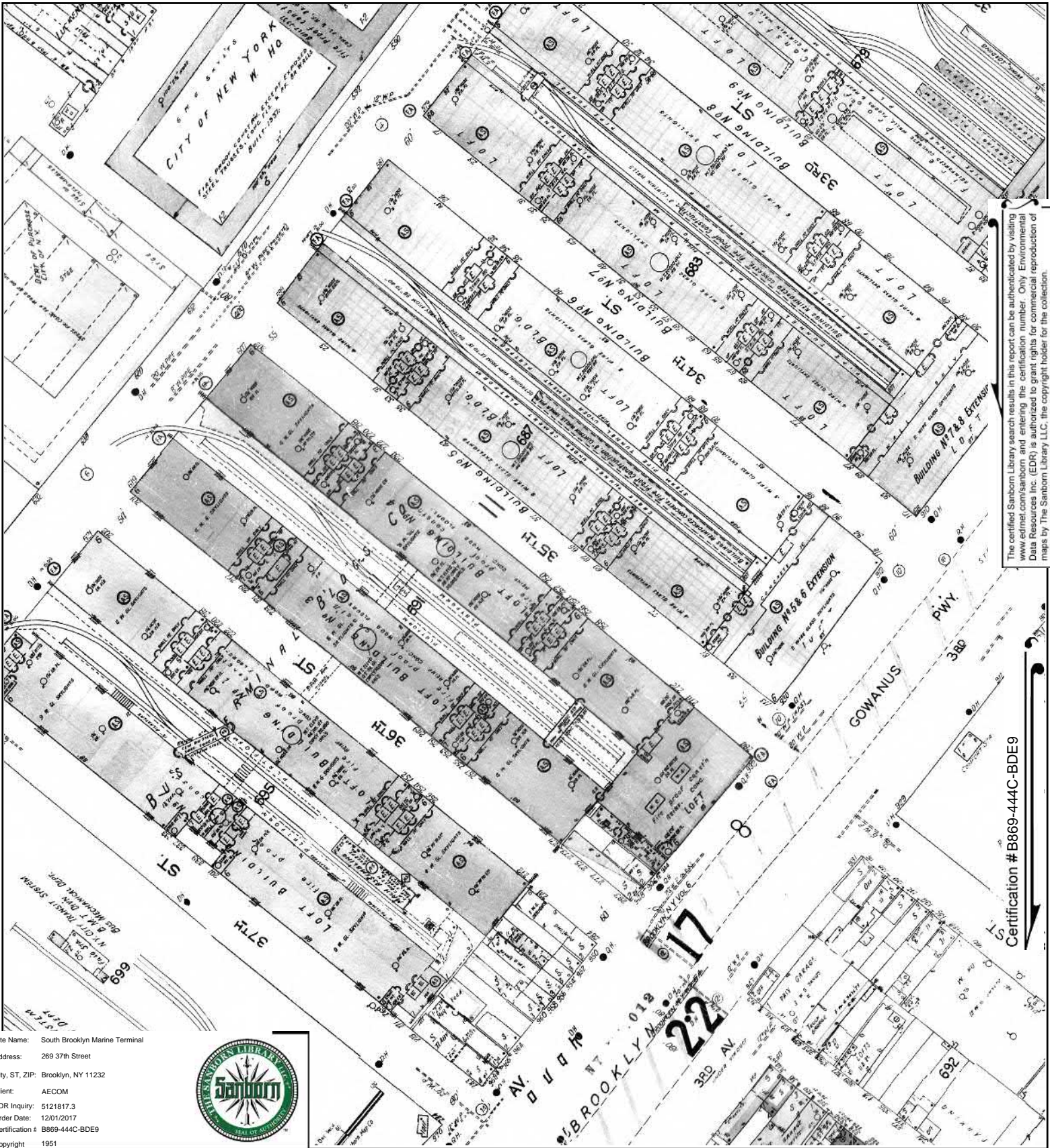
This Certified Sanborn Map combines the following sheets.  
 Outlined areas indicate map sheets within the collection.



Volume 6, Sheet 11  
 Volume 6, Sheet 9  
 Volume 6, Sheet 8  
 Volume 6, Sheet 17







The certified Sanborn Library search results in this report can be authorized by visiting [www.edr.com/sanborn](http://www.edr.com/sanborn) and entering the certification number. Only Environmental Data Resources Inc. (EDR) is authorized to grant rights for commercial reproduction of maps by The Sanborn Library LLC, the copyright holder for the collection.

Certification # B869-444C-BDE9

Site Name: South Brooklyn Marine Terminal  
 Address: 269 37th Street  
 City, ST, ZIP: Brooklyn, NY 11232  
 Client: AECOM  
 EDR Inquiry: 5121817.3  
 Order Date: 12/01/2017  
 Certification # B869-444C-BDE9  
 Copyright 1951




This Certified Sanborn Map combines the following sheets. Outlined areas indicate map sheets within the collection.



Volume 6A, Sheet 22  
 Volume 6, Sheet 17  
 Volume 6, Sheet 11  
 Volume 6, Sheet 9  
 Volume 6, Sheet 8








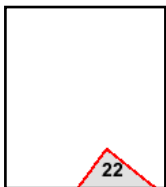

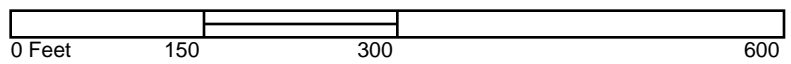
The certified Sanborn Library search results in this report can be authenticated by visiting [www.edrmap.com/sanborn](http://www.edrmap.com/sanborn) and entering the certification number. Only Environmental Data Resources Inc. (EDR) is authorized to grant rights for commercial reproduction of maps by The Sanborn Library LLC, the copyright holder for the collection.

Certification # B869-444C-BDE9

Site Name: South Brooklyn Marine Terminal  
Address: 269 37th Street  
City, ST, ZIP: Brooklyn, NY 11232  
Client: AECOM  
EDR Inquiry: 5121817.3  
Order Date: 12/01/2017  
Certification # B869-444C-BDE9  
Copyright 1942

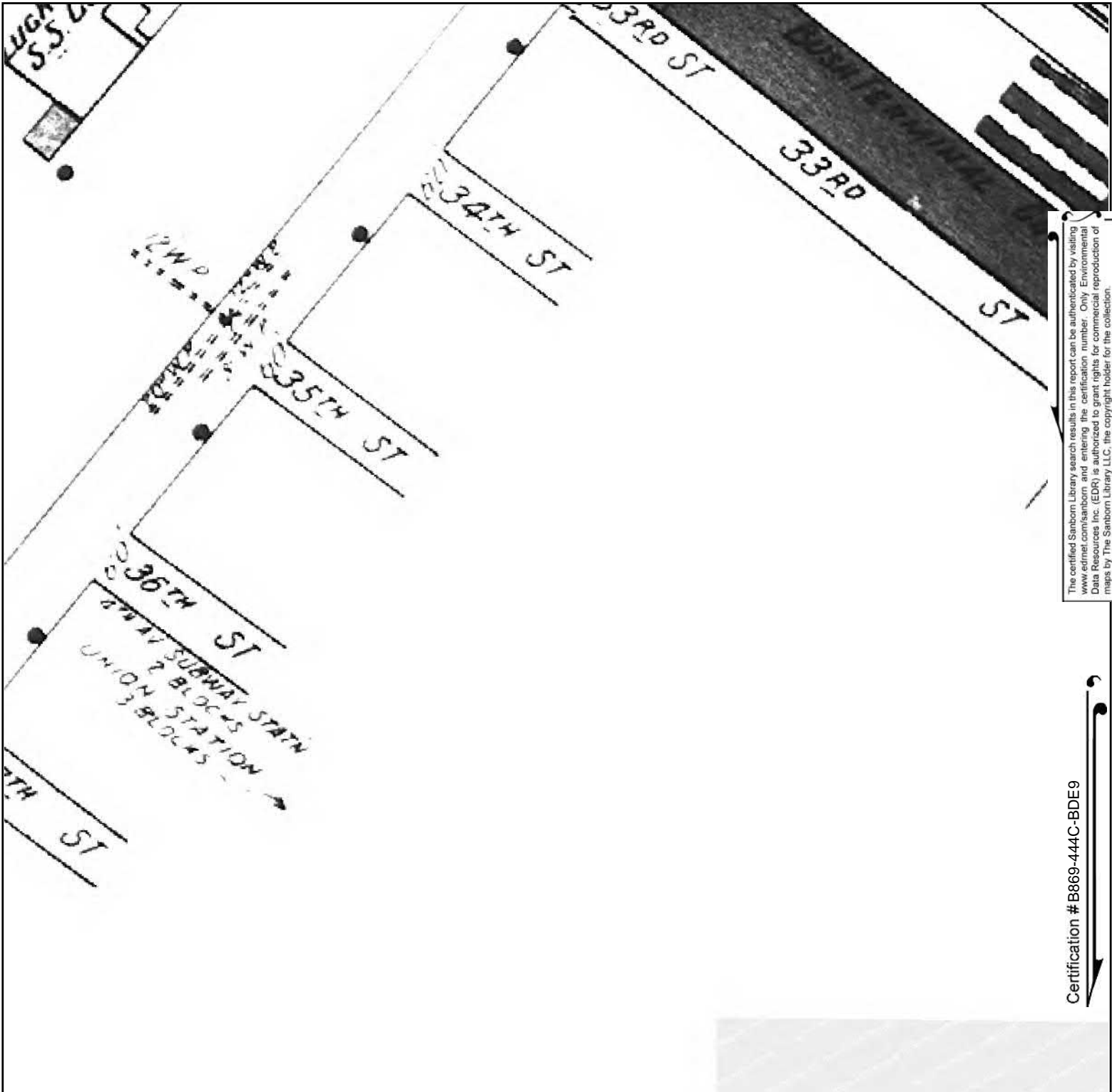


This Certified Sanborn Map combines the following sheets.  
Outlined areas indicate map sheets within the collection.



Volume 6A, Sheet 22



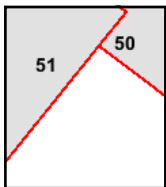
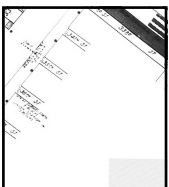
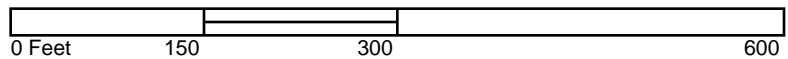


Site Name: South Brooklyn Marine Terminal  
 Address: 269 37th Street  
 City, ST, ZIP: Brooklyn, NY 11232  
 Client: AECOM  
 EDR Inquiry: 5121817.3  
 Order Date: 12/01/2017  
 Certification # B869-444C-BDE9  
 Copyright 1928



Certification # B869-444C-BDE9

This Certified Sanborn Map combines the following sheets.  
 Outlined areas indicate map sheets within the collection.



Volume Pier Maps, Sheet 51  
 Volume Pier Maps, Sheet 50








The certified Sanborn Library search results in this report can be authenticated by visiting [www.edr.com/sanborn](http://www.edr.com/sanborn) and entering the certification number. Only Environmental Data Resources Inc. (EDR) is authorized to grant rights for commercial reproduction of maps by The Sanborn Library LLC, the copyright holder for the collection.

Certification # B869-444C-BDE9

Site Name: South Brooklyn Marine Terminal  
 Address: 269 37th Street  
 City, ST, ZIP: Brooklyn, NY 11232  
 Client: AECOM  
 EDR Inquiry: 5121817.3  
 Order Date: 12/01/2017  
 Certification # B869-444C-BDE9  
 Copyright: 1926



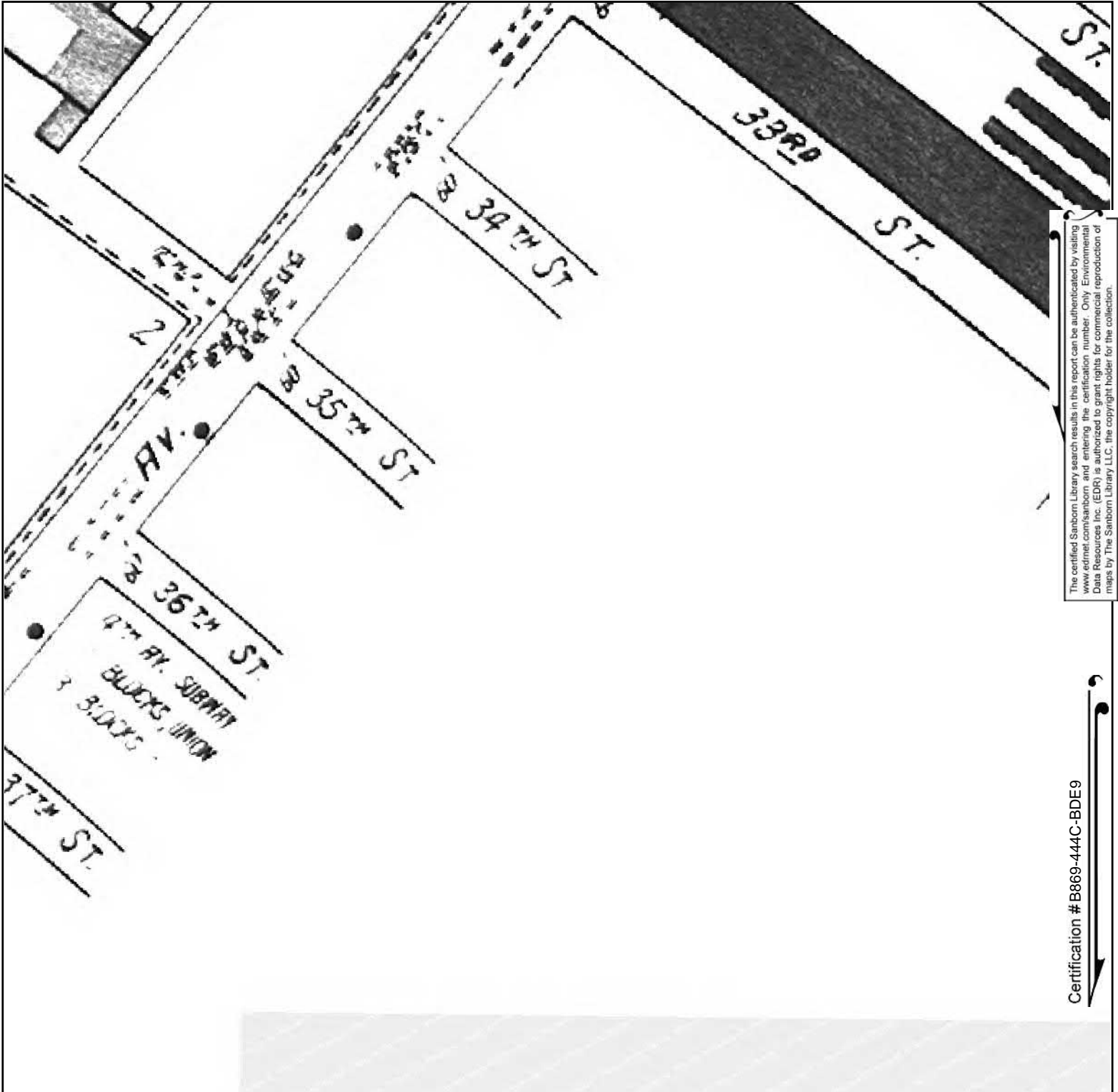
This Certified Sanborn Map combines the following sheets.  
 Outlined areas indicate map sheets within the collection.



Volume 6, Sheet 17  
 Volume 6, Sheet 8  
 Volume 6, Sheet 11  
 Volume 6A, Sheet 22







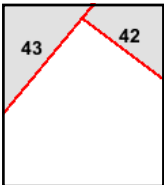
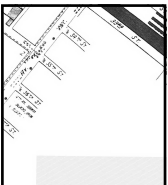
The certified Sanborn Library search results in this report can be authenticated by visiting [www.edr.com/sanborn](http://www.edr.com/sanborn) and entering the certification number. Only Environmental Data Resources Inc. (EDR) is authorized to grant rights for commercial reproduction of maps by The Sanborn Library LLC, the copyright holder for the collection.

Certification # B869-444C-BDE9

Site Name: South Brooklyn Marine Terminal  
Address: 269 37th Street  
City, ST, ZIP: Brooklyn, NY 11232  
Client: AECOM  
EDR Inquiry: 5121817.3  
Order Date: 12/01/2017  
Certification # B869-444C-BDE9  
Copyright 1922



This Certified Sanborn Map combines the following sheets. Outlined areas indicate map sheets within the collection.

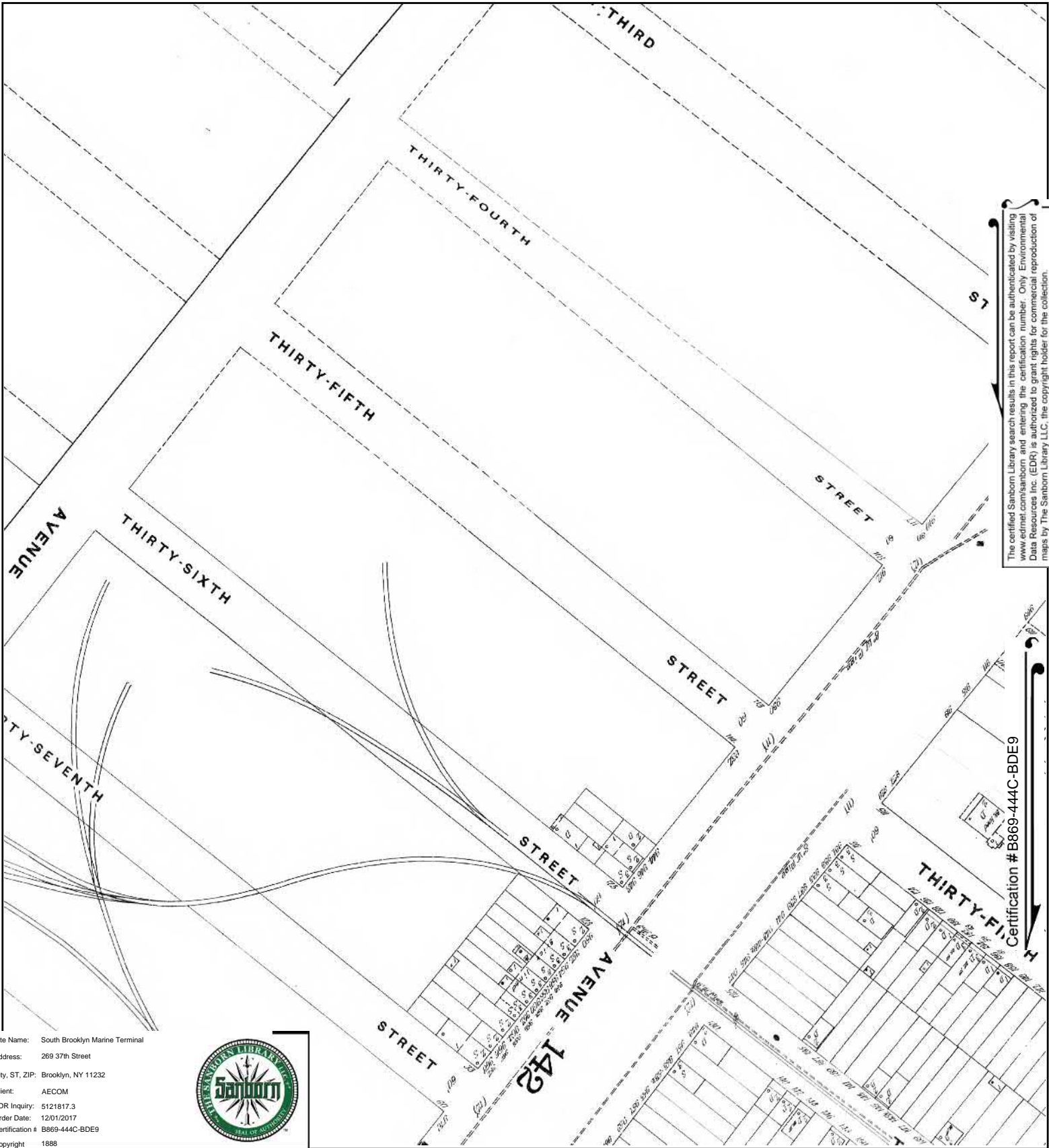


Volume Pier Maps, Sheet 43  
Volume Pier Maps, Sheet 42









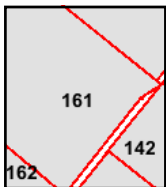
The certified Sanborn Library search results in this report can be authenticated by visiting [www.edr.com/sanborn](http://www.edr.com/sanborn) and entering the certification number. Only Environmental Data Resources Inc. (EDR) is authorized to grant rights for commercial reproduction of maps by The Sanborn Library LLC, the copyright holder for the collection.

Certification # B869-444C-BDE9

Site Name: South Brooklyn Marine Terminal  
 Address: 269 37th Street  
 City, ST, ZIP: Brooklyn, NY 11232  
 Client: AECOM  
 EDR Inquiry: 5121817.3  
 Order Date: 12/01/2017  
 Certification # B869-444C-BDE9  
 Copyright 1888



This Certified Sanborn Map combines the following sheets.  
 Outlined areas indicate map sheets within the collection.



Volume 6, Sheet 161  
 Volume 6, Sheet 161  
 Volume 6, Sheet 142  
 Volume 6, Sheet 142



**South Brooklyn Marine Terminal**

269 37th Street  
Brooklyn, NY 11232

Inquiry Number: 5121817.5  
November 29, 2017

# The EDR-City Directory Abstract

## TABLE OF CONTENTS

### SECTION

Executive Summary

Findings

City Directory Images

*Thank you for your business.*  
Please contact EDR at 1-800-352-0050  
with any questions or comments.

### **Disclaimer - Copyright and Trademark Notice**

This Report contains certain information obtained from a variety of public and other sources reasonably available to Environmental Data Resources, Inc. It cannot be concluded from this Report that coverage information for the target and surrounding properties does not exist from other sources. **NO WARRANTY EXPRESSED OR IMPLIED, IS MADE WHATSOEVER IN CONNECTION WITH THIS REPORT. ENVIRONMENTAL DATA RESOURCES, INC. SPECIFICALLY DISCLAIMS THE MAKING OF ANY SUCH WARRANTIES, INCLUDING WITHOUT LIMITATION, MERCHANTABILITY OR FITNESS FOR A PARTICULAR USE OR PURPOSE. ALL RISK IS ASSUMED BY THE USER. IN NO EVENT SHALL ENVIRONMENTAL DATA RESOURCES, INC. BE LIABLE TO ANYONE, WHETHER ARISING OUT OF ERRORS OR OMISSIONS, NEGLIGENCE, ACCIDENT OR ANY OTHER CAUSE, FOR ANY LOSS OR DAMAGE, INCLUDING, WITHOUT LIMITATION, SPECIAL, INCIDENTAL, CONSEQUENTIAL, OR EXEMPLARY DAMAGES. ANY LIABILITY ON THE PART OF ENVIRONMENTAL DATA RESOURCES, INC. IS STRICTLY LIMITED TO A REFUND OF THE AMOUNT PAID FOR THIS REPORT.** Purchaser accepts this Report "AS IS". Any analyses, estimates, ratings, environmental risk levels or risk codes provided in this Report are provided for illustrative purposes only, and are not intended to provide, nor should they be interpreted as providing any facts regarding, or prediction or forecast of, any environmental risk for any property. Only a Phase I Environmental Site Assessment performed by an environmental professional can provide information regarding the environmental risk for any property. Additionally, the information provided in this Report is not to be construed as legal advice.

Copyright 2017 by Environmental Data Resources, Inc. All rights reserved. Reproduction in any media or format, in whole or in part, of any report or map of Environmental Data Resources, Inc. or its affiliates is prohibited without prior written permission.

EDR and its logos (including Sanborn and Sanborn Map) are trademarks of Environmental Data Resources, Inc. or its affiliates. All other trademarks used herein are the property of their respective owners.

## EXECUTIVE SUMMARY

### DESCRIPTION

Environmental Data Resources, Inc.'s (EDR) City Directory Abstract is a screening tool designed to assist environmental professionals in evaluating potential liability on a target property resulting from past activities. EDR's City Directory Abstract includes a search and abstract of available city directory data. For each address, the directory lists the name of the corresponding occupant at five year intervals.

Business directories including city, cross reference and telephone directories were reviewed, if available, at approximately five year intervals for the years spanning 1928 through 2005. This report compiles information gathered in this review by geocoding the latitude and longitude of properties identified and gathering information about properties within 200 feet of the target property.

A summary of the information obtained is provided in the text of this report.

### RECORD SOURCES

EDR's Digital Archive combines historical directory listings from sources such as Cole Information and Dun & Bradstreet. These standard sources of property information complement and enhance each other to provide a more comprehensive report.

EDR is licensed to reproduce certain City Directory works by the copyright holders of those works. The purchaser of this EDR City Directory Report may include it in report(s) delivered to a customer. Reproduction of City Directories without permission of the publisher or licensed vendor may be a violation of copyright.

Data by

**infoUSA**<sup>®</sup>

Copyright©2008  
All Rights Reserved

### RESEARCH SUMMARY

The following research sources were consulted in the preparation of this report. An "X" indicates where information was identified in the source and provided in this report.

| <u>Year</u> | <u>Source</u>                       | <u>TP</u> | <u>Adjoining</u> | <u>Text Abstract</u> | <u>Source Image</u> |
|-------------|-------------------------------------|-----------|------------------|----------------------|---------------------|
| 2005        | Hill-Donnelly Corporation           | -         | -                | -                    | -                   |
| 2000        | Cole Information Services           | -         | -                | -                    | -                   |
| 1997        | NYNEX                               | -         | -                | -                    | -                   |
| 1992        | NYNEX Informantion Resource Co.     | -         | -                | -                    | -                   |
| 1985        | NYNEX Information Resources Company | -         | -                | -                    | -                   |
| 1980        | New York Telephone                  | -         | -                | -                    | -                   |
| 1976        | New York Telephone                  | -         | -                | -                    | -                   |
| 1973        | New York Telephone                  | -         | -                | -                    | -                   |
| 1970        | New York Telephone                  | -         | -                | -                    | -                   |
| 1965        | New York Telephone                  | -         | -                | -                    | -                   |
| 1960        | New York Telephone                  | -         | -                | -                    | -                   |
| 1949        | New York Telephone Company          | -         | -                | -                    | -                   |

## EXECUTIVE SUMMARY

| <u>Year</u> | <u>Source</u>      | <u>TP</u> | <u>Adjoining</u> | <u>Text Abstract</u> | <u>Source Image</u> |
|-------------|--------------------|-----------|------------------|----------------------|---------------------|
| 1945        | New York Telephone | -         | -                | -                    | -                   |
| 1940        | New York Telephone | -         | -                | -                    | -                   |
| 1934        | R. L. Polk & Co.   | -         | -                | -                    | -                   |
| 1928        | New York Telephone | -         | -                | -                    | -                   |



# FINDINGS

## TARGET PROPERTY INFORMATION

### ADDRESS

269 37th Street  
Brooklyn, NY 11232

### FINDINGS DETAIL

Target Property research detail.

### 37TH ST

#### 269 37TH ST

| <u>Year</u> | <u>Uses</u>                | <u>Source</u>       |
|-------------|----------------------------|---------------------|
| 2014        | BD DEVELOPMENT             | EDR Digital Archive |
| 2010        | BOY O BOY 82ND STREET CORP | EDR Digital Archive |
|             | FURNITURE DIRECT 1 INC     | EDR Digital Archive |

### 37TH ST STE 2

#### 269 37TH ST STE 2

| <u>Year</u> | <u>Uses</u>             | <u>Source</u>       |
|-------------|-------------------------|---------------------|
| 2014        | DEVELOPMENT LLC BD      | EDR Digital Archive |
| 2010        | DEVELOPMENT LLC BD      | EDR Digital Archive |
|             | NEW HOME FURNITURE CORP | EDR Digital Archive |

### 37TH ST STE 200

#### 269 37TH ST STE 200

| <u>Year</u> | <u>Uses</u>        | <u>Source</u>       |
|-------------|--------------------|---------------------|
| 2010        | BD DEVELOPMENT LLC | EDR Digital Archive |

### 37TH ST STE 3

#### 269 37TH ST STE 3

| <u>Year</u> | <u>Uses</u>         | <u>Source</u>       |
|-------------|---------------------|---------------------|
| 2010        | MIM SPORTSWEAR CORP | EDR Digital Archive |

## FINDINGS

### ADJOINING PROPERTY DETAIL

The following Adjoining Property addresses were researched for this report. Detailed findings are provided for each address.

No Addresses Found

## FINDINGS

### TARGET PROPERTY: ADDRESS NOT IDENTIFIED IN RESEARCH SOURCE

The following Target Property addresses were researched for this report, and the addresses were not identified in the research source.

#### Address Researched

269 37th Street

#### Address Not Identified in Research Source

2005, 2000, 1997, 1992, 1985, 1980, 1976, 1973, 1970, 1965, 1960, 1949, 1945, 1940, 1934, 1928

## **Appendix C Qualifications of Environmental Professional**

# Nelson J. Abrams

## Senior Project Manager

### Education

MS, Geology, Rutgers University,  
1986

BS, Geology, University of New  
York, Oswego, 1982

### Registrations

Professional Geologist

Professional Geologist, North  
Carolina

Professional Geologist,  
Pennsylvania (pending renewal)

### Years of Experience

With AECOM 23  
With other firms 9

### Professional Affiliations

American Institute of Professional  
Geologists

Geological Society of America

Mr. Abrams has 32 years of management and hands-on experience with environmental assessments, compliance investigations, remedial investigations, underground storage tank removals and closures, site remediation and interfacing with local, state and federal regulatory agencies. His background includes work at former manufactured gas plants, nuclear and fossil fuel power generating stations, pharmaceutical operations, bulk petroleum and gasoline storage facilities, oil refineries, military installations and waterfront properties.

**Environmental Assessment and Investigation, City of New York Department of Design & Construction (DDC), New York, New York.** Managed environmental assessment and investigation activities over a nine year period for the DDC. The work included a wide variety of investigation activities focused on soil and groundwater contamination, asbestos and lead surveys and air monitoring activities. Tasks include maintaining a constant line of communications with the various representatives at the DDC and following the detailed administrative procedures to meet the scope of services required by the DDC and the City of New York.

**Phase I and II Investigations, New York City Economic Development Corporation (EDC), New York, New York.** Managed Phase I and Phase II investigations over a four year period for the EDC. The Phase I and Phase II activities were designed to identify potential environmental concerns on Brownfield properties being redeveloped for the City of New York. The activities included a wide variety of investigation activities for soil and groundwater contamination concerns, asbestos and lead surveys, and air monitoring activities. Tasks include maintaining a constant line of communications with the EDC's Vice President of Environmental Planning and following the detailed administrative procedures to meet the scope of services required by the EDC and the City of New York.

**Phase I Environmental Site Assessment (ESA), Mariner's Marsh Park, Staten Island, New York.** Managed a Phase I ESA and submittal of a SAMP, HASP, and QAPP to the U.S.EPA for site investigation activities proposed at the Mariner's Marsh Park located in Staten Island. A U.S.EPA Brownfield grant was awarded to the City of New York to conduct a preliminary investigation of the 107-acre park that was used as a former manufacturing and ship building facility at the turn of the twentieth century. Historic activities at the site included the operation of a small

MGP. Since the operations at the site had been non-existent for over 90 years, wildlife and vegetation had reclaimed the area.

The scope of the proposed investigation was to identify potential areas of environmental concern, especially in the area of the former MGP where coal tar deposits were encountered in the surface soils, in order to facilitate remediation for the site to become a wildlife preserve within the City.

**Phase II Site Investigation, Proposed Bushwick Inlet Park, Brooklyn, New York.** Managed the Phase II site investigation for the City of New York Department of Parks and Recreation (DPR) and the City of New York Department of Design and Construction (DDC) to identify environmental concerns at the proposed 28-acre Bushwick Creek Inlet Park located along the East River in the Williamsburg section of Brooklyn. The \$1.2 million investigation on four individual parcels consisted of the review of historical information regarding operations at each of the parcels, development of the sampling, quality assurance, and safety plans, initial characterization of the area's hydrogeology and environmental setting, development of four site investigation reports, and the development of four cost to cure reports presenting estimated remedial costs at each of the sites.

The areas investigated included an active bulk petroleum storage facility (Bayside Oil), a former petroleum refinery, and the former Williamsburg Gas Works. Activities conducted during the investigation activities included the collection of subsurface soil samples, installation of monitoring wells for the collection of groundwater samples, and the collection of sediment samples from the Bushwick Creek Inlet and the East River. The evaluation of contamination associated with the former MGP was complicated by the historic discharge of diesel fuel and fuel oil from operations subsequent to the MGP. In addition, investigation activities were limited by the presence of two warehouses that comprise almost two full city blocks. The results of the investigation in and around the former MGP indicated the presence of coal tar and free product in the areas of the former gas holders as well as impacts to the sediment within the East River.

The information provided to the City of New York will allow them to allocate funding for additional investigation activities and for the implementation of remedial measures.

**Environmental Assessment, Schering-Plough Corporation, Worldwide.**

Managed environmental assessments associated with the purchase of a veterinary pharmaceutical manufacturer by Schering-Plough Corporation. The project involved environmental audits and Phase II site investigations of 53 facilities in 21 countries throughout North America, South America, Europe, Southeast Asia and the Southern Pacific. Managed review of historical and current site operations, evaluation of previous environmental reports and regulatory compliance notices, interviews with local regulatory agencies, site reconnaissance and all Phase II site investigations, and coordinated activities with environmental and engineering firms located in each country. Identified areas of both regulatory noncompliance within each country and areas where the client's internal environmental practices were not being followed.

**Pre-sale Environmental Screening for Water Bottling Facilities, Anjou International, Nationwide.** Managed the pre-sale environmental screening associated with the divestiture of 56 Hinckley & Schmitt water bottling facilities. Represented Anjou International, the seller, in reviewing environmental action items raised by the purchaser's consultant. Coordinated the management of data and compliance activities from facilities located throughout the United States. Provided technical guidance to the program director regarding information obtained to address identified action items. Completed over 97% of the 230 action items within 90 days to allow for the completion of the property transaction.

**Phase I / Phase II Environmental Site Assessment / Construction Oversight – Proposed New York Proton Center, East Harlem, New York.** Managed a Phase I / Phase II Environmental Site Assessments (ESA) at two locations in East Harlem, New York on behalf of ProHEALTH Proton Management LLC. The ESA services were requested as part of the construction of a proton therapy cancer treatment center, which will be the first proton center in New York City. An initial ESA consisting of both a Phase I and Phase II assessment was performed at a partially vacated automobile dealership which was initially identified as the property where the proton center would be sited. However, it was decided to locate the proton center on a nearby property consisting of a parking lot and vacated auto body repair shop currently owned by the City of New York. A Phase I ESA was performed to identify potential areas of environmental concern as the property had numerous historical uses since the late nineteenth century, including a vacant auto body repair shop. A Phase I ESA Report was prepared which identified several recognized environmental concerns (RECs) associated with former historical uses at the property. Based upon the findings of the Phase I ESA, AECOM was requested to conduct a Phase II ESA to evaluate the RECs identified. The Phase II ESA consisted of the collection of surface soils samples, subsurface soils samples, and groundwater samples from temporary monitoring wells installed at the site. The investigation included the collection of soil and groundwater samples from below the concrete floor of the vacant auto body repair shop.

Due to the presence of some elevated levels of semivolatile organic compounds (SVOCs) and inorganic compounds above the commercial SCOs, the New York City Department of Environmental Protection (NYCDEP) has requested the preparation of a Remedial Action Plan (RAP) to be utilized during the construction of the proton center to address the limited contamination present in the historic fill. AECOM developing the RAP on behalf of the client and is currently providing oversight monitoring during the construction activities.

AECOM also conducted a survey of the former auto body repair shop to evaluate the presence of asbestos containing materials (ACM), lead-based paint (LBP), and other universal wastes that may be present within the building. The results of the survey indicated the presence of ACM with roofing materials within the building along with the presence of waste oil within an aboveground storage tank. AECOM monitored the removal of the ACM and waste oil prior to the demolition of the building.



**Phase I and II Investigation, Consolidated Edison, Former Columbus Place Substation, Yonkers, New York.** Managed the Phase I and Phase II investigations at a vacant parcel in Yonkers which was the former location of the Columbus Place Electrical Substation. The ESA was performed to identify potential areas of environmental concern that were not evaluated when the substation was demolished in the early 1990s. A Phase I ESA was prepared which identified several recognized environmental concerns (RECs) associated with former substation including two underground storage tanks (USTs) and the presence of several transformers. Based upon the findings of the Phase I ESA, AECOM was requested to conduct a Phase II ESA to evaluate the RECs identified. The results of the soil and groundwater samples, no further assessment was deemed necessary to define environmental conditions within the groundwater at the site. The results of the surface and subsurface soil samples revealed slightly elevated levels of SVOCs and several inorganic compounds above the SCOs. A supplemental investigation was performed to assist in the delineation of these compounds. The results of the initial and supplemental investigation activities were summarized in a draft Phase II Results Report. Subsequent to Con Edison's initial evaluation of the draft report, AECOM prepared a preliminary cost estimate for the removal of the impacted soil.

**Phase I Environmental Assessments of Power Generating Stations, RG&E, Fillmore and Rochester, New York.** Managed environmental assessments on behalf of RG&E at three generating facilities. The facilities consisted of a gas-fired generating station in Fillmore, N.Y. and two peaking stations in Rochester, N.Y. The assessments were conducted to identify potential environmental risks as part of RG&E possible divestiture of these sites. The assessments were conducted in general accordance with ASTM 1527-05 guidelines

**Environmental Assessment of Decommissioned Coal Fired Power Station, Rochester Gas & Electric Corporation (RG&E), Greece, New York.** Managed the environmental investigation and compliance review activities on behalf of Rochester Gas and Electric Corporation (RG&E) associated with the decommissioning and demolition of Russell Station, a 257 megawatt coal fired generating station in Greece, New York. The facility was constructed in 1948, and was listed as the nation's the 12th worst polluter of sulfur dioxide and New York State's 7th worst mercury polluter. In addition, several fuel oil spills in the 1980s along with the on-site storage of coal ash had impacted the site and an adjacent water body. Due to cost constraints to retrofit this facility, RG&E's parent company, Energy East, concluded that the station should be closed with the option of constructing a new natural gas fired generating station.

The services provided to RG&E included a detailed evaluation of historical operations, and an investigation of soil and groundwater within areas of potential environmental concern. The investigation was conducted in accordance with New York State Department of Environmental Conservation (NYSDEC) requirements. Additional assessment services included conducting asbestos, lead-based paint, and PCB surveys. The data collected from the assessment activities was used to develop demolition costs for the current on-site structures, develop alternative remediation scenarios, identify long term monitoring options, and costs associated with remediating and/or monitoring the environmental impacts to the surrounding area.



New York, NY  
Environment  
July 2017

**Regulatory Compliance Investigation, NRG Energy, Connecticut.** Managed regulatory compliance investigation on behalf of NRG Energy, Inc. at four fossil fuel generating stations. Activities were conducted in accordance with the Connecticut Transfer Act regulations. Activities include conducting a risk assessment of known coal ash disposal areas, evaluation of potential impacts on adjacent surface water bodies, development of a groundwater reclassification application for one of the facilities and evaluation of potential soil and groundwater impacts.

**Environmental Assessment of Nuclear Power Station, Northeast Energy Company (NNECO), Waterford, Connecticut.** Assistant Project Manager of an environmental assessment of the Millstone Point Nuclear Power Station in Waterford, Connecticut on behalf of Northeast Nuclear Energy Company (NNECO). Activities consisted of conducting a Phase I and Phase II environmental assessment as part of the divestiture of the station. The Phase I activities included review of historical and current site operations, evaluation of previous environmental reports and regulatory compliance notices, interviews with key facility personnel, interviews with local and state regulatory agencies, review of available files at NNECO headquarters and at the Connecticut Department of Environmental Protection (CTDEP), and a comprehensive site reconnaissance. Phase II investigation activities were performed on an expedited basis and consisted of the collection and analysis of soil, groundwater, and sediment samples in areas of potential concerns identified during the Phase I assessment. The final Phase I and Phase II reports were provided to potential buyers of the station as part of NNECO's divestiture activities.

**Phase I Environmental Site Assessment (ESA), Former Building 112 Property, Griffiss Air Force Base, Rome, NY.** Conduct a Phase I ESA on behalf of the New York Power Authority at a parcel located at the air base for the possible siting of an offsite Emergency Control Center. The ESA identified potential recognized environmental concerns which could impact the future development of the property.

