

**Appendix E      Phase I Environmental Site Assessment Update  
South Brooklyn Marine Terminal, March 2022**

Phase I Environmental Site  
Assessment Update  
South Brooklyn Marine Terminal  
Second Avenue between 31<sup>st</sup>  
and 39<sup>th</sup> Streets  
Brooklyn, New York

Sustainable South Brooklyn Marine Terminal, L.P.

Project Number: 60634524

March 2022

## Quality information

### Prepared by

---



---

Megan Dascoli  
Senior Environmental Scientist  
megan.dascoli@aecom.com  
(212) 377-8724

### Checked by

---



---

Kristen Galeckas  
Environmental Geologist  
Kristen.galeckas@aecom.com  
(978) 905-2210

### Approved by

---



---

Alfred LoPilato  
Senior Program  
Manageralfred.lopilato@aecom.com  
(973) 883-8505

## Revision History

Revision	Revision date	Details	Authorized	Name	Position

## Distribution List

# Hard Copies	PDF Required	Association / Company Name

### Prepared for:

Sustainable South Brooklyn Marine Terminal, L.P.  
70 Hamilton Avenue  
Brooklyn, New York 11231

### Prepared by:

AECOM  
125 Broad Street, 15<sup>th</sup> Floor  
New York NY 10004  
USA  
[www.aecom.com](http://www.aecom.com)

Copyright © 2022 by AECOM

All rights reserved. No part of this copyrighted work may be reproduced, distributed, or transmitted in any form or by any means without the prior written permission of AECOM.

## Table of Contents

1.	Introduction .....	1-1
1.1	Purpose .....	1-1
1.2	Scope of Work .....	1-1
1.3	Study Limitations .....	1-2
1.4	Site-Related Limiting Conditions.....	1-3
1.5	Data Gaps/Data Failure .....	1-4
2.	Site Description.....	2-1
2.1	Site Location and Parcel Description.....	2-1
2.2	Site Ownership .....	2-1
2.3	Site Visit.....	2-2
2.3.1	Site and Facility Description .....	2-2
2.3.2	Surrounding Properties.....	2-4
2.3.3	Petroleum Products and Hazardous Materials .....	2-5
2.3.4	Hazardous Waste .....	2-5
2.3.5	Polychlorinated Biphenyls.....	2-5
2.3.6	Aboveground Storage Tanks .....	2-6
2.3.7	Underground Storage Tanks.....	2-7
2.3.8	Solid Waste.....	2-7
2.3.9	Water.....	2-7
2.3.10	Wastewater.....	2-7
2.3.11	Stormwater .....	2-7
2.3.12	Heating and Cooling .....	2-8
3.	Environmental Setting.....	3-1
3.1	Topography.....	3-1
3.2	Soil/Geology .....	3-1
3.3	Groundwater/Hydrology.....	3-1
4.	Site and Area History .....	4-1
4.1	Subject Property .....	4-1
4.2	Off-site Properties.....	4-3
4.3	Previously Prepared Environmental Reports .....	4-5
5.	Database and Records Review .....	5-1
5.1	User Provided Information.....	5-1
5.2	Title Records/Environmental Liens .....	5-1
5.3	Database Information .....	5-1
5.3.1	Subject Property .....	5-2
5.3.2	Surrounding Sites .....	5-3
5.4	Vapor Encroachment Screening .....	5-4
5.4.1	Subject Property .....	5-4
5.4.2	Off-site .....	5-4
5.5	Agency File Review .....	5-5
5.5.1	Local.....	5-5
5.5.2	State .....	5-5
5.5.3	Federal .....	5-6
6.	Findings and Opinions .....	6-1
6.1	Recognized Environmental Conditions .....	6-1



6.2	Controlled Recognized Environmental Conditions.....	6-1
6.3	Historical Recognized Environmental Conditions .....	6-1
6.4	Vapor Encroachment Conditions .....	6-2
6.5	De Minimis Conditions .....	6-2
7.	Conclusions .....	7-1
8.	Environmental Professional Statement.....	8-1
9.	References .....	9-1
9.1	Persons Interviewed .....	9-1
9.2	Agencies Contacted.....	9-1
9.3	Documents Reviewed.....	9-1

## List of Figures

1. Site Location Map
2. Site Plan

## List of Appendices

- Appendix A Representative Site Photographs
- Appendix B Environmental Database Report
- Appendix C Qualifications of Environmental Professional

## Executive Summary

Sustainable South Brooklyn Marine Terminal, L.P. contracted with AECOM USA, Inc. (AECOM) to perform a Phase I Environmental Site Assessment Update (Phase I ESA Update) of the portion of the property identified as South Brooklyn Marine Terminal (SBMT) located along Second Avenue between 31<sup>st</sup> and 39<sup>th</sup> Streets in Brooklyn, Kings County, New York (subject property). This Phase I ESA Update was performed in general conformance with the scope and limitations of ASTM International, Designation: E1527-13, Standard Practice for Environmental Site Assessments: Phase I Environmental Site Assessment Process (ASTM E1527-13). Exceptions to, or deletions from, this practice are described in this report. An original Phase I ESA was completed by AECOM for a portion of the subject property in May 2018.

The site visit occurred on February 7, 2022. The subject property is approximately 65 acres in size and is mostly covered in asphalt and concrete pavement and remnants of demolished buildings that were used as part of the previous operations. Multiple railroad tracks (both in use and not in use) are located on the subject property. There is a security guard stationed at all times at the entrance located on 39<sup>th</sup> Street. A total of six buildings are located on the subject property, including: J1 Shed, J2 Shed, N2 Shed (referred to as the N Shed in the 2018 Phase I ESA), Graffiti Building, Tower Building and Scale House, and a One-Story Building located in the southeast portion of the subject property (previously identified as a 'Temporary Structure'). A Consolidated Edison (ConEd) Substation located along 2<sup>nd</sup> Avenue is not included as part of the subject property. There are also various mobile or temporary spaces throughout the subject property including large shipping containers used for storage (33<sup>rd</sup> Street Pier, near the Graffiti Building, and inside J1 Shed), several temporary electrical substation structures (near N2 Shed and near the Graffiti Building), and a vacant office trailer (near N2 Shed).

No visual evidence of underground storage tanks (USTs) (e.g., vent pipes, fill ports), potable water wells, clarifiers, dry wells, septic tanks, or leach fields was observed during the site visit. One monitoring well cover was observed near the entrance to the Graffiti Building. Four aboveground storage tanks (ASTs) ranging in capacity from approximately 100 to 500 gallons were observed on the subject property. These ASTs include: one approximately 500-gallon AST reportedly contain diesel to power temporary generators at the Graffiti Building, one approximately 100-gallon AST was located in the abandoned Diesel Fire Pump Room and is assumed to have contained diesel, and two approximately 250-gallon fuel oil tanks powered heating vents in the One-Story Building. No staining was observed around these ASTs. One abandoned transformer labeled as PCB-containing was observed inside the N2 Shed with staining from oil or moisture on the concrete floor underneath it.

The subject property is located in an industrial and commercial area in the Industry City area of Brooklyn. The subject property is bordered to the northwest by the Gowanus Bay. The subject property is bordered to the northeast by Gowanus Bay and a New York City Department of Transportation laydown and material sorting area. Beyond Gowanus Bay to the northeast is the Sims Municipal Recycling Facility. The subject property is bordered to the southeast by automotive parking spaces for the Industry City employees and customers, a bike lane, and Second Avenue, beyond which are the retail and commercial properties as associated with Industry City. The subject property is bordered to the south by the intersection of Second Avenue and 39<sup>th</sup> Avenue, beyond which are automotive parking spaces along 39<sup>th</sup> Avenue and additional commercial and retail properties also associated with Industry City. The subject property is bordered to the southwest by commercial and retail facilities and Gowanus Bay. AECOM did not observe any gasoline service stations or dry cleaners in the immediate vicinity (500 feet) of the subject property. Based on AECOM's site reconnaissance of the surrounding neighborhood, no off-site sources of concern were identified.

AECOM's historical research indicates that the subject property was primarily open water in 1888. Only the southern-most portion of the subject property along 39<sup>th</sup> Street and Second Avenue was developed with a pier and labeled as the New York & Brooklyn Ferry & Steam Transportation Company. Since that time, the subject property has been gradually filled in and therefore is largely man-made. By 1922, the subject property had been developed into a series of piers identified as the City of New York Piers.

Multiple buildings were present between these piers and Second Avenue. By 1940, four 160,000-gallon bulk storage tanks operated by the New York City Transit System were present on the western portion of the property where the current N2 Shed is located, with a diesel fuel filling station located southeast of these tanks. Buildings located at the subject property at this time were primarily used for storage and transport operations. By 1953, the four bulk storage diesel fuel ASTs had been replaced by the current N2 Shed. In 1961, aerial photographs show extensive construction on the 39<sup>th</sup> Street Pier as it is extended further out into New York Harbor into its current configuration. By 1965, the J1 and J2 Sheds were present, but are connected with a structure parallel to the Gowanus Bay on the pier, giving the entire building a "J" configuration (hereinafter identified as the J Shed). Rail spurs from the New York City Transit System Freight Department were still present, but the trolley service identified in previous maps was no longer present. In addition, a lift truck garage was present on the northeastern portion of the property which remains and is currently identified as the Tower Building. By 1978, significant changes had occurred to the subject property. The Tower Building remained, the J Shed and N2 Shed were present; however, most of the earlier buildings were no longer present and had been replaced by asphalt pavement for the storage of cargo containers and motor vehicles. The current Graffiti Building located in the central portion of the property near the N2 Shed was present (labeled as a maintenance shop constructed in 1973). The only other remaining building was a manufacturing building located near Second Avenue to the east of the Tower Building. In addition, the Scale House (attached to the southwest side of the Tower Building), which still remains present at the subject property, was located at the subject property by 1974. The portions of 33<sup>rd</sup> Street and 35<sup>th</sup> Street located on the subject property were replaced with urban fill to create a large asphalt paved pier with two operating cranes to remove cargo containers from docked ships. The 35<sup>th</sup> Street Pier remains at the subject property as a pier shed. By 1995, the 33<sup>rd</sup> Street Pier was reportedly in a state of disrepair and it was removed by 2006. Between 2009 and 2011 a section of the J Shed that parallels the edge of Pier 39 had been removed; thus creating two separate buildings currently known as the J1 and J2 Sheds. The subject property has remained in the same general configuration through the present-day. Based on the lengthy historical use of the property for commercial and industrial uses and the known soil and groundwater impacts above standards, the historical use of the subject property is considered a recognized environmental condition (REC), in AECOM's opinion. No historical off-site sources of concern were identified during this assessment.

The subject property is identified on the NY Spills, Resource Conservation and Recovery Act (RCRA) Non-Generators (NonGen)/No Longer Regulated (NLR), MANIFEST, Facility Index System (FINDS), Enforcement and Compliance History Online (ECHO), and UST databases reviewed for this assessment. The RCRA, Manifest, FINDS and ECHO listings are compliance-related listings associated with the former generation of hazardous wastes. No violations were noted associated with these listings. Five spills were reported for the subject property, all of which have been closed. One facility (South Brooklyn Marine Terminal) was identified at the 'foot of 39th St. and 1st Avenue' and was listed on the UST database in association with the removal of five 4,000-gallon diesel steel/carbon steel USTs, two 550-gallon gasoline steel/carbon steel USTs, and one 550-gallon used oil steel/carbon steel UST. The USTs were removed in 1998.

According to the environmental database report, numerous (over 300) sites were identified within their respective ASTM and/or EDR search distances from the subject property. Based on AECOM's review of the remaining database listings, none of these sites are expected to present a REC to the subject property based on their distance from the subject property, regulatory status (i.e. closed, no violations found), media impacted (i.e. soil only), and/or topographical position from the subject property (i.e. down-gradient or cross-gradient).

The following RECs were identified during this assessment:

- The subject property has a long historical use for commercial and industrial purposes, including the presence of urban fill and USTs. This historical use has driven numerous on-site subsurface investigations. The soil and groundwater data obtained from these subsurface investigations indicated semi-volatile organic compounds (SVOC) and metals are present in the soil and groundwater at the subject property at concentrations exceeding regulatory standards. These soil and groundwater impacts are considered a REC.

- An abandoned transformer labeled as PCB-containing with less than 50 parts-per-million (ppm) PCBs was observed in the southeastern portion of the N2 Shed. Staining on the floor underneath the transformer was observed; however, AECOM was unable to determine if this was oil or water. The labeled PCB transformer with staining visible on the floor underneath it is considered a REC.
- During the 2018 Phase I ESA, an abandoned transformer was observed in the Tower Building. Subsequent to the 2018 Phase I ESA, the soil around the transformer was sampled and elevated PCBs were detected. Information pertaining to the current status of this abandoned transformer or the impacted soil is unknown as AECOM did not have access to the interior of this building at the time of the current site visit. Based on the lack of additional information, this transformer and associated PCB-impacted soil is considered a REC, in AECOM's opinion.

Based on the above-described activities, no controlled RECs (CRECs) were identified in connection with the subject property.

The following historical RECs (HRECs) were identified during this assessment:

- Based on the information provided, Spill Nos 9714187, 9714188, 9714189, and 9714190 were assigned when impacted soils were identified during the removal of eight USTs, two ASTs, associated fuel pumps and piping, and four hydraulic lifts from the subject property on March 20, 1998. These Spill Numbers were closed at different times from January to July 2005. The USTs ranged in size from 550 gallons to 4,000 gallons and contained gasoline, diesel, and waste oil. Post-excavation soil sampling was conducted and revealed volatile organic compounds (VOC), SVOC, and lead regulatory exceedances. The Spill Numbers were closed in 2005 after soil and groundwater investigations were completed to the New York State Department of Environmental Conservation's (NYSDEC's) satisfaction. Based on the closed status, these releases are considered an HREC, in AECOM's opinion.
- An additional Spill Nos 8801529 was assigned on May 17, 1988 due to a release of mustard oil by UPS and was closed the next day. Based on the closed status, this Spill is considered an HREC, in AECOM's opinion.

In addition, vapor encroachment conditions (VECs), were identified during completion of a Tier 1 vapor encroachment screening (VES) following ASTM International, Designation: E2600-15, *Standard Guide for Vapor Encroachment Screening on Property Involved in Real Estate Transactions* dated October 2015 (ASTM E2600-15).

- The subject property has a long history of commercial and industrial use including the presence of USTs. Based on previous subsurface investigations including a January 2022 Phase II ESA that included soil, groundwater, and soil vapor sampling, SVOCs are present above standards in on-site soil and groundwater and elevated concentrations of VOCs were detected in the soil vapor samples. Based on this information, a VEC exists and is considered a REC, in AECOM's opinion.

The following de minimis conditions (DMCs) were identified during this assessment:

- Areas of de minimis staining were observed on concrete and asphalt surfaces (ranging in size from approximately one square-foot to 20 square-feet) throughout the subject property, both inside the buildings and in the open exterior areas. The majority of the sources of these minor stains could not be identified due to the age and multiple uses of the subject property but are likely related to motor fuels and hydraulic fluid. Based on the limited extent of the staining, these areas of staining are considered DMCs, in AECOM's opinion.

## 1. Introduction

### 1.1 Purpose

This Phase I Environmental Site Assessment Update (Phase I ESA Update) was performed pursuant to AECOM USA, Inc. (AECOM's) written proposal, dated January 21, 2022. This assessment was performed in advance of the potential leasing of the subject property. The purpose of this Phase I ESA update is to satisfy the hazardous materials assessment requirements of the New York State Environmental Quality Review (SEQR) process. An original Phase I ESA was completed by AECOM for a portion of the subject property in May 2018. Soil and groundwater sampling was subsequently conducted by AECOM in October 2018.

Per ASTM International, Designation: E1527-13, Standard Practice for Environmental Site Assessments: Phase I Environmental Site Assessment Process (ASTM E1527-13), potential findings can include RECs, historical RECs (HRECs), controlled RECs (CRECs), and de minimis conditions (DMCs). A REC is defined by the ASTM standard as "the presence or likely presence of any hazardous substances or petroleum products in, on, or at a property: (1) due to any release to the environment; (2) under conditions indicative of a release to the environment; or (3) under conditions that pose a material threat of a future release to the environment." The term includes hazardous substances or petroleum products even under conditions in compliance with laws. HRECs are a past release of any hazardous substances or petroleum products that has occurred in connection with the property and has been addressed to the satisfaction of the applicable regulatory authority or meeting unrestricted use criteria established by a regulatory authority, without subjecting the property to any required controls. CRECs are a recognized environmental condition resulting from a past release of hazardous substances or petroleum products that has been addressed to the satisfaction of the applicable regulatory authority, with hazardous substances or petroleum products allowed to remain in place subject to the implementation of required controls. DMCs are those situations that do not present a material risk of harm to public health or the environment and generally would not be subject to enforcement action if brought to the attention of the regulating authority.

In addition, a Tier 1 vapor encroachment screening (VES) is completed as part of this assessment. This screening is conducted in general accordance with the ASTM International, Designation: E2600-15, *Standard Guide for Vapor Encroachment Screening on Property Involved in Real Estate Transactions* dated October 2015 (ASTM E2600-15). The objective of the VES is to evaluate if a vapor encroachment condition (VEC) exists or if a VEC does not exist.

This assessment for the Phase I ESA is based on a review of existing conditions, reported pre-existing conditions, and observed operations at the subject property and adjacent properties.

### 1.2 Scope of Work

The 2018 Phase I ESA included a site visit, regulatory research, historical review, and a review and an environmental database analysis of the subject property. In conducting this 2022 Phase I ESA Update, AECOM assessed the subject property for visible signs of possible contamination, researched public records for the subject property and adjacent properties (as applicable), and conducted interviews with persons knowledgeable about the subject property.

This project was performed in general accordance with ASTM E1527-13 and AECOM's proposal, dated January 21, 2022. Conclusions reached in this report are based upon the assessment performed and are subject to limitations set forth in Sections 1.3, 1.4, and 1.5 below.

### 1.3 Study Limitations

This report describes the results of AECOM's Phase I ESA Update to identify the presence of conditions materially affecting the subject facility and/or property within the limits of the established scope of work as described in our proposal.

As with any due diligence assessment, there is a certain degree of dependence upon oral information provided by facility or site representatives, which is not readily verifiable through visual observations or supported by any available written documentation. AECOM shall not be held responsible for conditions or consequences arising from relevant facts that were concealed, withheld, or not fully disclosed by facility or site representatives at the time this assessment was performed. In addition, the findings and opinions expressed in this report are subject to certain conditions and assumptions, which are noted in the report. Any party reviewing the findings of the report must carefully review and consider all such conditions and assumptions.

This report and all field data and notes were gathered and/or prepared by AECOM in accordance with the agreed upon scope of work and generally accepted engineering and scientific practice in effect at the time of AECOM's assessment of the subject property. The statements, findings and opinions contained in this report are only intended to give approximations of the environmental conditions at the subject property.

As specified in ASTM E1527-13, it is incumbent that the client and any other parties who review and rely upon this report understand the following inherent conditions surrounding any Phase I ESA:

- **Uncertainty Not Eliminated** - No Phase I ESA can wholly eliminate uncertainty regarding the potential for REC in connection with a property. Performance of this practice is intended to reduce, but not eliminate, uncertainty regarding the potential for REC in connection with a property, and this practice recognizes reasonable limits of time and costs. (Section 4.5.1 of ASTM E1527-13)
- **Not Exhaustive** - "All appropriate inquiry" does not mean an exhaustive assessment of a clean property. There is a point at which the cost of information obtained outweighs the usefulness of the information and, in fact, may be a material detriment to the orderly completion of transactions. One of the purposes of this practice is to identify a balance between the competing goals of limiting the costs and time demands inherent in performing a Phase I ESA and the reduction of uncertainty about unknown conditions resulting from additional information. (Section 4.5.2 of ASTM E1527-13)
- **Comparison with Subsequent Inquiry** – Phase I ESAs must be evaluated based on the reasonableness of judgments made at the time and under the circumstances in which they were made. Subsequent Phase I ESAs should not be considered valid standards to judge the appropriateness of any prior assessment based on hindsight, new information, use of developing technology or analytical techniques, or other factors. (Section 4.5.4 of ASTM E1527-13)

A similar set of inherent limitations exist in cases where the Phase I ESA included a screening-level assessment of vapor migration or vapor encroachment; such an assessment is a required part of a

Phase I ESA when ASTM E1527-13 is employed. According to ASTM E2600-15, the following limitations apply:

- Uncertainty Not Eliminated in Screening - No VES can wholly eliminate uncertainty regarding the identifications of VECs in connection with the target property. (Section 4.5.1 of ASTM E2600-15)
- Not Exhaustive - The guide is not meant to be an exhaustive screening. There is a point at which the cost of information obtained outweighs the usefulness of the information and, in fact, may be a material detriment to the orderly completion of real estate transactions. One of the purposes of this guide is to identify a balance between the competing goals of limiting the costs and time demands inherent in performing a VES and the reduction of uncertainty about unknown conditions resulting from additional information. (Section 4.5.2 of ASTM E2600-15)
- Comparison with Subsequent Investigations - It should not be concluded or assumed that an investigation was not adequate because the investigation did not identify any VECs in connection with a property. The VES must be evaluated based on the reasonableness of judgments made at the time and under the circumstances in which they were made. Subsequent VESs should not be considered valid bases to judge the appropriateness of any prior screening if based on hindsight, new information, use of developing technology or analytical techniques, or similar factors. (Section 4.5.4 of ASTM E2600-15)

This report was prepared pursuant to an agreement between Sustainable South Brooklyn Marine Terminal, L.P. (Client) and AECOM and is for the exclusive use of the Client. No other party is entitled to rely on the conclusions, observations, specifications, or data contained herein without first obtaining AECOM's written consent and provided any such party signs an AECOM-generated Reliance Letter. A third party's signing of the AECOM Reliance Letter and AECOM's written consent are conditions precedent to any additional use or reliance on this report.

The passage of time may result in changes in technology, economic conditions, site variations, or regulatory provisions, which would render the report inaccurate. Reliance on this report after the date of issuance as an accurate representation of current site conditions shall be at the user's sole risk.

## 1.4 Site-Related Limiting Conditions

The following site-specific limitations were encountered during the course of this assessment:

- During the site visit, AECOM was not provided access to all interior spaces of the buildings on the subject property. The Tower Building interior was locked and no key was available. The interior of this building was previously viewed in 2018 and a soil boring conducted near an abandoned PCB-containing transformer. Though unable to confirm the placement of this transformer inside this building, this particular site-related limiting condition is not expected to have significant limitation to this assessment.
- Access was also not available for every utility room in the J1 Shed building because the doors were locked and no key was available. These rooms were viewed in 2018 and the building has since been vacated. This particular site-related limiting condition is not expected to have a significant limitation to this assessment.
- The interior of the Graffiti Building was able to be assessed visually from the doorway but was not entered due to active welding and movement of heavy equipment at the time of the site



visit. This particular site-related limiting condition is not expected to have a significant limitation to this assessment.

- During the site visit, AECOM did not access the roofs of any of the site buildings. AECOM's evaluation of the subject property focused on areas where hazardous substances are handled. The site contact did not report any hazardous materials associated with the roofs. Based on this information, this particular site-related limiting condition is not expected to have a significant limitation to this assessment.

## 1.5 Data Gaps/Data Failure

The following data failure/data gaps were encountered during the course of this assessment:

- As specified in the agreed upon scope of work, a title search and environmental lien search were not conducted as part of this Phase I ESA Update. However, based upon historical data collected from other sources, this data gap is not expected to impact the results of this assessment.
- A limitation was encountered in determining the historical use of the subject property. The earliest source of historical information reasonably ascertainable within the time frame of this report in which usage could be determined was a Sanborn Map dated 1888. At the time of the map, the subject property was primarily open water in 1888; however, the southern-most portion of the property along 39<sup>th</sup> Street and Second Avenue was developed with a pier and labeled as the New York & Brooklyn Ferry & Steam Transportation Company. Therefore, the ASTM E1527 requirement to determine all obvious uses of the property from the present back to the property's first obvious developed use, or back to 1940, whichever is earlier, could not be achieved. However, based upon the identified land use, it is unlikely that there had been significant prior development; therefore, this data failure is not expected to impact the results of this assessment.
- It should be noted that not all standard historical sources, as defined per ASTM E1527-13, were reviewed as part of this assessment. Historical local street directories were not obtained within the timeframe of this assessment. Based on information provided from the remaining standard historical sources and from historical information provided within the previously prepared environmental reports, additional historical information obtained from local street directories would not likely have assisted in meeting the historical use requirement; therefore, this data gap is not expected to impact the results of this assessment.
- Per ASTM E1527-13, past owners, operators, and occupants of the subject property who are likely to have material information regarding the potential for contamination at the subject property shall be contacted to the extent that they can be identified and that the information likely to be obtained is not duplicative of information already obtained from other sources. AECOM was unable to interview past owners and/or operators at the subject property. However, based upon historical data collected from other sources, this data gap is not expected to impact the results of this assessment.
- Per the agreed scope-of-work and ASTM E1527-13, information related to certain site-specific items should be provided by the Phase I ESA report user to AECOM. To assist the user in gathering information that may be material to identifying RECs, AECOM provided the Client (the users) with the User Questionnaire from ASTM E1527-13; at this time the completed form has not been returned for inclusion in this report. However, this data gap is not expected



to represent a significant limitation to this investigation given the historical use of the subject property.

- AECOM submitted Freedom of Information Law (FOIL) request to the New York City Department of Environmental Protection (NYCDEP) to determine if they have files related to a historical hazardous materials release that may have occurred at the subject property. As of the date of this report, a response from the NYCDEP to AECOM's FOIL request has not been received. Based on AECOM's research to date, AECOM does not anticipate the response (if any) from this agency will significantly alter the conclusions or recommendations of this report. However, if information is received from this FOIL request that significantly impacts the conclusions of this report, this information will be forwarded upon receipt.

## 2. Site Description

### 2.1 Site Location and Parcel Description

The subject property, known as the South Brooklyn Marine Terminal, consists of an irregularly-shaped tract totaling approximately 65 acres of land located along the northwest side of Second Avenue between 31<sup>st</sup> and 39<sup>th</sup> Streets, in Brooklyn, Kings County, New York. The subject property is accessed from Second Avenue to the southeast and 39<sup>th</sup> Street to the southwest.

According to the New York City Department of Finance (NYCDOF), the subject property consists of portions of several parcels or portions of parcels of land, including:

- The majority of Block 662 Lot 1, excluding the following: northwest pier along 29<sup>th</sup> Street that is occupied by SIMS Recycling Facility, the mainland area from Second Avenue to the Gowanus Bay from 31<sup>st</sup> Street to 29<sup>th</sup> Street, a long rectangular area on the southeast side along 2<sup>nd</sup> Avenue used for car parking lots and material storage, and a small polygon that is not contiguous to the main Lot 1 area but is located to the south of the security booth/site entrance.
- The majority of Block 662 Lot 130, except for a small rectangular area on the southeast side along 2<sup>nd</sup> Avenue, occupied by parking lot.
- The majority of Block 662 Lot 136 except for a small rectangular area on the southeast side along 2<sup>nd</sup> Avenue, occupied by parking lot.
- The majority of Block 662 Lot 137 except for a small rectangular area on the southeast side along 2<sup>nd</sup> Avenue occupied by parking lot and a larger rectangle on the southwest side along 39<sup>th</sup> Avenue carved out of the southwest side for a car parking lot.
- The majority of Block 662 Lot 155 except for a polygon carved out of the southwest area for a bus turnaround and a car parking lot on 39<sup>th</sup> Street.

In addition, it should be noted that the ConEdison Substation located along Second Avenue to the west southwest of 37<sup>th</sup> Street is not included in the subject property (portions of Block 662, Lots 1 and 130).

The approximate location of the subject property is illustrated on Figure 1 – Site Location Map and the detailed outline of the subject property is visible in Figure 2 – Site Plan.

### 2.2 Site Ownership

The subject property ownership according to the NYCDOF is listed below. The subject property parcels are all in Block 662 and are summarized by lot:

- Lot 1: City of New York- Department of Small Business Services
- Lot 130: South Brooklyn Railway Company
- Lot 136: South Brooklyn Railway Company
- Lot 137: Finance Administrator of the City of New York
- Lot 155: City of New York- Department of Small Business Services

## 2.3 Site Visit

Ms. Megan Dascoli and Ms. Cary Friedman with AECOM's 125 Broad Street, New York, New York office visited the subject property on February 7, 2022. During the site visit, AECOM was accompanied through the subject property by Mr. Michael Stamatis of Sustainable South Brooklyn Marine Terminal (SSBMT) and Mr. Anthony Notargiacomo of New York City Economic Development Corporation (EDC). Messrs. Stamatis and Notargiacomo provided information on the past and present uses of the subject property including current operations and history, Mr. Stamatis has been associated with the subject property for approximately three years and Mr. Notargiacomo for eight years. Site-related limiting conditions encountered during this assessment were previously summarized in Section 1.4.

The site visit methodology consisted of walking over accessible areas of the subject property, including the building interiors and exteriors, the perimeter, and the portions of the surrounding area. The following sections summarize the results of the site visit.

### 2.3.1 Site and Facility Description

The subject property is approximately 65 acres in size and is mostly covered in asphalt and concrete pavement and remnants of demolished buildings that were used as part of the previous operations. Multiple railroad tracks (both in use and not in use) are located on the subject property. A total of six buildings are located on the subject property, including: J1 Shed, J2 Shed, N2 Shed, Graffiti Building, Tower Building and Scale House, and a one-story structure located in the southeast portion of the subject property (previously identified as a 'Temporary Structure'). There are also various mobile or temporary spaces throughout the subject property including large shipping containers used for storage (33<sup>rd</sup> Street Pier, near the Graffiti Building, and inside J1 Shed), several temporary electrical substation structures (near N2 Shed and near the Graffiti Building), and a vacant office trailer (near N2 Shed).

A brief description of each building is as follows:

- J1 Shed – Located along the southwestern portion of the 39<sup>th</sup> Street Pier. This building was vacant at the time of the site visit. This building was formerly used for the storage and warehousing of products unloaded from ships docked at the terminal and more recently as a temporary COVID-19 hospital. The building has a steel structural system and is in a general state of disrepair. The northeast and southwest sides of the building are constructed with concrete base and exposed concrete block along the bottom, and corrugated metal and polycarbonates sheets on top. The southeast side of the building is constructed with concrete block and covered by cement. The building's former boiler/mechanical room and the pump/ meter room were locked and inaccessible at the time of the site visit. Water service was reportedly not currently provided to this building. Approximately one dozen metal storage containers were observed inside the south corner of the building. A majority of these containers were locked but are reportedly routinely checked by Hughes Electrical Company and contain security cameras, copper wire and conduit supplies.
- J2 Shed – Located on the northwest portion of the 39<sup>th</sup> Street Pier. This building was vacant at the time of the site visit. This building was formerly used for storage and warehousing and more recently as a temporary COVID-19 hospital. The building has a steel structural system and shows signs of moderate disrepair. The northwest side of the building appears to have been repaired with corrugated metal panel. The remaining three sides of building were constructed with concrete base and exposed concrete block along the bottom, and corrugated metal and polycarbonates sheets on

top. The eastern portion of the building has a defunct pump and meter room which was previously used to supply water to the building's sprinkler system in case of a fire.

- N2 Shed – This was previously referred to as the N Shed in the 2018 Phase I ESA. Located on the northeastern portion of the 39<sup>th</sup> Street Pier, to the southeast of the J2 Shed. This building was vacant at the time of the site visit. The building has a steel structural system and shows signs of moderate disrepair. The exterior shell of the building was constructed with a concrete base and exposed concrete block along the bottom, and corrugated metal and polycarbonates sheets on top. Two defunct pump and meter rooms were observed in the north and northeast portions of the building. A 100-gallon diesel aboveground storage tank (AST), used to power a backup generator, was present in the Diesel Fire Pump Room. No staining was observed in the vicinity of this AST. One abandoned transformer, labeled as PCB-containing with less than 50 parts-per-million (ppm) PCBs, was observed inside the building on the southeast side. Staining was observed under the equipment; however, AECOM was unable to confirm if the staining was oil or water. Two degraded 55-gallon drums on a wooden pallet were observed on the exterior south-side of the building labeled as containing anti-freeze. No evidence of staining, leaks, or releases was observed in the vicinity of these drums.
  - Graffiti Building – Located on the eastern portion of the 39<sup>th</sup> Street Pier, immediately adjacent to the southeastern portion of the N2 Shed. This building was occupied by Phoenix Marine & Underwater Contractor at the time of the site visit. The main area of the building appeared to be used for material storage and for maintenance activities. Heating and cooling systems were not observed. The building has a steel structural system and shows signs of moderate disrepair. The exterior shell of building is constructed with concrete base and exposed concrete masonry block along the bottom, and corrugated metal and polycarbonates sheets on top. A second floor mezzanine area that contained a small office and storage space is present in the building. Miscellaneous construction equipment and supplies associated Phoenix's operations were present including a small front end loader and compressed gas cylinders of unknown contents. The building also contains a residential electric hot water heater, and a fire sprinkler control system.

An equipment and materials storage area was present along the northeastern exterior perimeter of the Graffiti Building. Four large metal containers were located on the southeast side of the building and were used for material storage. Seventeen 330-gallon plastic containers of Sikadur 35, an epoxy sealing adhesive, were stored along the northern and eastern walls of the building. The containers held various volumes, but most were empty. According to labeling on the containers, "Part B" of this material was labeled as corrosive and "Part A" was not. A 500-gallon diesel fuel AST with secondary containment was located near the southeast corner and entrance of the Graffiti Building that was used to run two temporary generators that supplied power to the building's operations. No evidence of staining, leaks, or releases was observed in the vicinity of the hazardous material and petroleum storage.

One monitoring well cover was noted to the southwest of the main entrance, near the temporary generators.

- Tower Building - Located along the eastern portion of the 33<sup>rd</sup> Street Pier, in the northeastern portion of the subject property. The building was formerly used as a communications outpost and a scale house for trucks coming in and out of the terminal. The interior of the building was inaccessible during the site visit. According to the site contacts, Demand Electric was in the process of vacating the building. The tower and main portions of the building appeared to be steel frame construction with a brick façade on the main building and metal sheeting on the tower. According to the 2018 site visit description, the building had cast in-place concrete floors on first and second level and access to the roof indicated that it is of asphalt gravel construction. Currently, the area to

the southwest of the building had eight bays for truck scales embedded in-ground with concrete curbs. The armor on the scales appeared rusted and damaged. The bays were crowded with debris including plastic drums of various sized and unlabeled contents, pallets, wooden spools, boats on trailers, hoses, debris, and broken supplies and equipment. The exterior of the building appeared to be in disrepair.

- One-story Building (previously identified as a "Temporary Structure") – A one-story building surrounded by a chain-link fence was observed on the southeastern portion of the subject property. This structure was vacant at the time of the site visit. This structure is approximately 5,000 square feet and is a steel structural system with corrugated sheet metal for the walls and a rubberized roof. The building was reportedly used for the maintenance of tractor trailer trucks. The building was heated with two air plenums attached to the ceiling, with each unit fueled by a 250-gallon fuel oil AST located in a secondary containment structure along the exterior perimeter of the building, one on the south side and one on the west side. One empty, unlabeled drum was found on the north side of the building. Water service is still provided at this building; there was an active water leak in the southeast corner of the building at the time of AECOM's site visit.

The remaining areas of the subject property consists of predominately of asphalt pavement. Many areas of the pavement show subsidence indicating that the fill brought into the area to create the terminal has possibly shifted and/or compacted over time. The remnants of chain-link fencing exist throughout the property and was likely used to isolate other buildings that have since been razed. Many locations within the property show evidence of the former building footprints. Additionally, numerous abandoned rail spurs exist on the subject property. Signage posted on the subject property and on Second Avenue indicates that some of these spurs are still active.

During the site visit, no visual evidence of underground storage tanks (USTs) (e.g., vent pipes, fill ports), potable water wells, dry wells, clarifiers, septic tanks, or leach fields was identified on the subject property. No visual evidence of discolored soil, water, or unusual vegetative conditions or odors was identified during the site visit. In addition, no visual evidence of significant corrosion was identified on the floors or walls of the subject property building or on the exterior of the subject property. The general layout of the subject property is illustrated on Figure 2 - Site Plan and Representative Site Photographs are provided in Appendix A.

### 2.3.2 Surrounding Properties

The subject property is located in an industrial and commercial area in the Industry City area of Brooklyn. The subject property is bordered to the northwest by the Gowanus Bay. The subject property is bordered to the northeast by Gowanus Bay and a New York City Department of Transportation laydown and material sorting area. Beyond Gowanus Bay to the northeast is the Sims Municipal Recycling Facility. The subject property is bordered to the southeast by automotive parking spaces for the Industry City employees and customers, a bike lane, and Second Avenue, beyond which are the retail and commercial properties as associated with Industry City. The subject property is bordered to the south by the intersection of Second Avenue and 39<sup>th</sup> Avenue, beyond which are automotive parking spaces along 39<sup>th</sup> Avenue and additional commercial and retail properties also associated with Industry City. The subject property is bordered to the southwest by commercial and retail facilities and Gowanus Bay.

AECOM did not observe any gasoline service stations or dry cleaners in the immediate vicinity (500 feet) of the subject property. With the exception of Gowanus Bay, no other sensitive receptors (i.e. day care centers, schools, hospitals) are located adjacent to the subject property. Based on

AECOM's site reconnaissance of the surrounding neighborhood, no off-site sources of concern were identified.

### 2.3.3 Petroleum Products and Hazardous Materials

Petroleum products or hazardous materials were not observed in the J1 or J2 Sheds. Two degraded 55-gallon drums of antifreeze, an approximately 100-gallon diesel fuel AST for the backup generator, and one abandoned PCB-containing transformer were observed in the N2 Shed. Several 5-gallon plastic buckets of "Synco R & O Oil 46" were located inside, near the entrance, and several partially filled 330-gallon containers of epoxy sealant labeled as corrosive were present along the north exterior wall of the Graffiti Building. Eleven plastic drums of 55-gallon and 30-gallon volume with unknown contents were observed in the Scale House area of the Tower Building. Products affiliated with the maintenance of motor vehicles and construction equipment (such as paints, lubricants, small containers of motor fuels) were present within both the Graffiti and Tower Buildings (Refer to Section 2.3.1). As described in Section 2.3.1, two 250-gallon fuel oil ASTs are used to fuel two air plenums in the One-Story Building on the southeastern portion of the property. Petroleum staining was not observed in this building. Other hazardous materials were not identified by AECOM during the site visit.

Evidence of past placement of hazardous materials, in the form of two large, red "Hazardous Materials, No Smoking" signs, was observed on the northwest side of the J1 and J2 sheds on the 39th Street Pier. These signs were branded as "DOCKNYC". The areas were vacant during the site visit and there was no evidence of any staining in the area.

It should be noted, seven 55-gallon drums were observed in the interior of the N2 Shed near the southwest roll-up door. The drums were labeled as Non-Hazardous Soil Cuttings and dated 12/6/21. It is presumed these were generated during recent Phase II soil sampling activities. Although not considered a hazardous waste, based on the exceedances identified, these drums will likely need to be disposed of as impacted materials.

### 2.3.4 Hazardous Waste

No hazardous waste, with the exception of universal waste such as spent fluorescent light tubes, is generated at the subject property. Based on the presumed limited quantities, universal waste generation is not expected to represent a REC.

The subject property was not listed as an active generator of hazardous waste in the site-specific database report. Information pertaining to former generator listings is further discussed in Section 5.3.1.

### 2.3.5 Polychlorinated Biphenyls

Polychlorinated biphenyl (PCB)-containing dielectric fluids have been widely used as coolants and lubricants in transformers, capacitors, and other electric equipment due to their insulating and nonflammable properties. Based on the age of the subject property (pre-1979), the potential exists for PCBs to be present on-site.

During the site visit, one abandoned PCB-containing transformer was observed inside the N2 Shed along the southeast wall near joints in the concrete floor. The transformer was labeled as PCB-containing and with a label certifying the PCB content of the liquid inside the unit as less than 50 ppm. Staining was noted on the concrete floor at the base of the transformer; however, AECOM

was unable to determine if the staining was from transformer oil or ambient moisture. In addition, an abandoned transformer was observed inside the Tower Building during the previous site visit in 2018; however, the presence of this equipment was unable to be verified at the time of this Phase I ESA Update as the Tower Building was inaccessible.

No pole-mounted transformers were observed on the subject property during the site visit. Two new electrical substation N2 Sheds were observed on the subject property: one to the east of the Graffiti Building and one to the south of the N2 Shed. Electrical panels were observed in the permanent building structures on the subject property, but no transformers were noted.

Possible hydraulic lifts were observed on the subject property associated with three loading docks observed at the J2 Building. The age of these buildings may indicate the presence of PCB fluids. No leaks or stains were observed from these lifts. No evidence of underground lifts in maintenance areas was observed at the subject property.

Fluorescent light ballasts contain capacitors that may be filled with PCB-containing dielectric fluid. Typically, newer light ballasts will contain labeling stating "No PCBs". Based upon the age of the buildings, it is possible that the light ballasts within any of the buildings at the subject property contain PCBs. An inspection of individual ballasts was not included within the scope of this assessment.

No other hydraulic equipment (trash compactors, lifts) was identified on the subject property.

The presence of the PCB-labeled transformer with potential oil staining is considered a REC, in AECOM's opinion.

### **2.3.6 Aboveground Storage Tanks**

Four ASTs were identified at the subject property during the site visit.

- One approximately 500-gallon diesel AST was visible near the southeast corner of the Graffiti Building and appeared to power two portable generators.
- One approximately 100-gallon AST was observed in the Diesel Fire Pump Room in the northeast corner of the N2 Shed. This AST was situated over a concrete floor, was not labeled, and there was no gauge to determine the amount of product, if any, in the AST. Based on the name of the room that the AST was located in, it is assumed that this AST contains/contained diesel fuel.
- Two approximately 250-gallon (based on the size of the enclosure) ASTs were observed adjacent to the One-Story Building in the southeast area of the subject property. Each AST appeared to be enclosed in a metal sided structure so the condition of the tanks and the ground beneath them was not visible. It was assumed they contained fuel oil as they were powering forced air heaters inside the building.

No ASTs were listed in the site-specific environmental database report or observed in the historical aerial photographs reviewed by AECOM. No releases related to ASTs were reported in the site-specific environmental database.

### 2.3.7 Underground Storage Tanks

Visual evidence of USTs (e.g., vent pipes, fill ports) was not identified during the site visit. A brass cap was identified during the 2018 Phase I ESA in the area located to the west of the One-Story Building (formerly identified 'Temporary Structure'), in the southeast portion of the subject property. As a result, the previous Phase I ESA, identified the potential for a UST in this area as a REC. However, a subsequent geophysical survey was conducted and did not identify a UST in this area. In addition, soil and groundwater samples were collected from this area in 2018. These samples had SVOC exceedances that were in line with compounds and levels found throughout the investigation area that included the majority of the subject property, see Section 4.3 for additional information.

Previous reports, see Section 4.3, indicate that USTs have historically been located on the subject property though they have reportedly been removed. No active USTs listed in the site-specific environmental database report or in the NYSDEC bulk storage database.

### 2.3.8 Solid Waste

Two solid waste dumpsters were observed to the north of the Tower Building. The dumpsters appeared to contain wire, plastic, and broken items. One solid waste dumpster was observed to the southwest of the Graffiti Building entrance and appeared empty. One solid waste dumpster was observed to the north of J1 Shed and appeared to contain wooden pallets and packing material. No evidence of inappropriate disposal activities and no significant staining were identified in the vicinity of the dumpsters.

### 2.3.9 Water

The subject property has no active water lines to obtain potable water, with the exception of water to the two structures located on the eastern portion of the property which are supplied by NYCDEP. No potable water wells were observed at the subject property. It is unclear if fire suppression water is supplied by the NYCDEP or obtained directly from Gowanus Bay. Potable water at the subject property associated with operations in the Graffiti Building consists of supplied bottled water.

### 2.3.10 Wastewater

Sanitary wastewater does not appear to be generated at the subject property as the only functional toilets observed were portable and temporary. They appeared to be serviced on a regular basis.

### 2.3.11 Stormwater

Stormwater from the subject property appears to drain via sheet flow to the numerous stormwater drains located throughout the paved portions of the subject property. It is unknown whether the subject property is connected to the municipal stormwater sewer system or whether the storm drains discharge to the nearby waterway of Gowanus Bay. No staining was identified in the vicinity of the storm drains.



### 2.3.12 Heating and Cooling

Fuel oil is the heat source for the One-Story Building near the southeast corner of the subject property. The source for the office areas was unable to be confirmed during this assessment. None of the other buildings at the subject property are heated and none of the buildings have air conditioning.

## 3. Environmental Setting

### 3.1 Topography

The United States Geological Survey (USGS) 7.5-minute topographic maps of the subject property area (Jersey City, NJ and Brooklyn, NY quadrangle maps) indicate that the subject property elevation is approximately 1 to 2 feet above mean sea level (USGS, 1995). Based on a review of these technical resources and AECOM's site visit, the subject property is generally flat with a slight downward slope towards the northwest.

### 3.2 Soil/Geology

According to a Phase II ESA conducted by AECOM in 2018, subsurface materials consisted of a mix of silt, sand, and gravel with evidence of concrete, brick, glass, and ceramic fragments typical of urban fill. Soils in New York City are typically classified as "Urban Land", a generic description of soils that have been buried, re-worked, or otherwise altered as a result of human activities.

The subject property area lies within the glaciated Coastal Plain physiographic province of New York. The bedrock geology in the area is not well documented, and the depth to bedrock is unknown; however, The Geology and Engineering Geology of the New York Metropolitan Area, Field Trip Guidebook T361 (Baskerville 1989) prepared for the 28th International Geological Congress, and the Geologic Map of New York City (compiled 2001) identify underlying bedrock as the Cambro-Ordovician age Hartland Formation. The Hartland Formation in the area of the subject property is part of the Pelham Bay Member and consists of gneiss. Surficial deposits in the region are mapped as glacial till (Cadwell et al 1986). Depending upon the specific location in the region the overburden material could also include fluvial, marine-tidal marsh, and recent fill deposits. Many low-lying areas have been historically filled to accommodate development.

### 3.3 Groundwater/Hydrology

Site-specific groundwater flow information was not identified during the course of this assessment. At the time of AECOM's Phase II ESA, groundwater was encountered in the soil borings at depths ranging from 7 to 9 feet below ground surface (bgs). Based on the proximity to the subject property to the Gowanus Bay and the topography of the subject property and surrounding area, groundwater is anticipated to flow in a westerly direction and will have some tidal influence. However, the actual groundwater flow direction in the vicinity of the subject property cannot be determined without site-specific ground water monitoring well data.

## 4. Site and Area History

Historical information for the subject property and surrounding properties is based on AECOM's review and analysis of the following historical sources:

- Aerial photographs dated 1924, 1940, 1943, 1951, 1954, 1961, 1966, 1971, 1974, 1981, 1985, 1994, 1995, 2006, 2009, 2013, and 2017;
- Google Earth aerial images dated 1994, 1995, and 2001 – 2021;
- Sanborn® Fire Insurance Maps (Sanborn Maps) dated 1888, 1906, 1921, 1922, 1926, 1928, 1951, 1965, 1978, 1979, 1980, 1982, 1985, 1987, 1988, 1991 – 1995, and 2001 – 2007;
- Topographic maps dated 1891, 1898, 1900, 1905, 1925, 1947, 1955/1956, 1967, 1979/1981, 2013/2014, 2016 and 2019;
- City directories for the years 1928, 1934, 1940, 1945, 1949, 1960, 1965, 1970, 1973, 1976, 1980, 1985, 1992, 1994, 1997, 1999, 2000, 2004, 2005, 2009, 2014, and 2017; and
- Online Property Information reviewed via the NYCDOF and the City of New York City Department of Buildings (NYCDOB) websites.

Note that Sanborn Map coverage of the entire subject property and/or adjacent properties was not available in all years reviewed.

In addition, an interview was conducted with Mr. Michael Stamatis who has been associated with the subject property for the past three years.

### 4.1 Subject Property

AECOM's historical research indicates that the subject property was primarily open water in 1888. Only the southern-most portion of the subject property along 39<sup>th</sup> Street and Second Avenue was developed with a pier and labeled as the New York & Brooklyn Ferry & Steam Transportation Company. A coal bin was present at the end of the pier. In addition to the ferry (now identified as the 39<sup>th</sup> Street Ferry), a covered platform extended out into the Gowanus Bay on urban fill in front of 38<sup>th</sup> Street by 1906. Smaller buildings identified as a boat maker, a storage building, and two boat houses are located on urban fill between 34<sup>th</sup> and 37<sup>th</sup> Streets.

By 1922, the subject property had been developed into a series of piers identified as the City of New York Piers. It is assumed that the piers were constructed on man-made filled areas. The 39<sup>th</sup> Street Ferry is identified as the City of New York Ferry with multiple buildings and several railroad sidings listed as the South Brooklyn Railroad. Two additional piers had been constructed into Gowanus Bay. These piers were City Pier – Moore & McCormack Company, Inc. (33<sup>rd</sup> Street), and Luckenbach Steamship Company Inc. Lessee (35<sup>th</sup> Street). Multiple buildings were present between these piers and Second Avenue. By 1926, the 39<sup>th</sup> Street Pier had been enlarged to include the ferry service, the City of New York Police Department Garage and Store House building, an unloading and storage area for timber, and a Fire Boat Station listed as New York Fire Department Engine Company 223. In 1928, the subject property was relatively unchanged with the exception that the Moore & McCormack pier is identified as the American Steamship Corporation and that the Luckenbach Steamship Company now has its own building at the entrance to the pier.

By 1940, four bulk storage tanks were present where the current N2 Shed is located. The 1951 Sanborn Map identifies these tanks as four 160,000-gallon aboveground diesel fuel bulk storage tanks operated by the New York City Transit System with a diesel fuel filling station located to the

southeast of these tanks. The Sanborn Map also indicates that much of the 39<sup>th</sup> Street Pier was under the operation of the New York City Transit System. The 39<sup>th</sup> Street Ferry was still in operation and the rail spurs entering the subject property were identified as the New York City Transit System Freight Department with a rail turnabout identified as the Church Street Trolley Terminal. The City of New York Police Department Garage and Store House building was identified as the bus garage and repair shop for the New York City Transit System. Two gasoline tanks were identified in the northwest corner of the building. An additional bus garage was located adjacent to this building to the northwest. Located southeast of these buildings was a small structure listed as a tractor repair building for the Moore McCormack Lines. This building was identified as having a gasoline tank. At the edge of the pier, Engine Company 223 was depicted to contain an oil room. The 35<sup>th</sup> Street Pier was still operated by the Luckenbach Steamship Company. Buildings operating between the piers and Second Avenue consist of storage buildings for the Luckenbach Steamship Company and several storage buildings for the City of New York Department of Purchase between 32<sup>nd</sup> and 36<sup>th</sup> Streets. The Luckenbach building was identified as having a gasoline tank in the southeast corner of the building and along the northwest portion of the building and the Department of Purchase Building located between 35<sup>th</sup> and 36<sup>th</sup> Streets was identified as having two gasoline tanks outside of its northeastern wall.

The 1953 aerial photograph indicated that the four bulk diesel fuel storage tanks had been replaced by the current N2 Shed. In 1961, aerial photographs show extensive construction on the 39<sup>th</sup> Street Pier as it is extended further out into New York Harbor into its current configuration.

By 1965, Pier 39 had undergone some significant changes. The 39<sup>th</sup> Street Ferry was identified as the Department of Marine and Aviation 39<sup>th</sup> Street Terminal, with a portion of the area identified as the North East Marine Terminal used by the Mitsui Line. The J1 and J2 Sheds were present, but are connected with a structure parallel to the Gowanus Bay on the pier, giving the entire building a J<sup>o</sup> configuration (hereinafter identified as the J Shed). Rail spurs from the New York City Transit System Freight Department were still present; however, the trolley service was no longer depicted. The New York City Transit System buildings present in 1951 were identified as storage buildings occupied by Universal Terminal & Stevedoring Company. Additional storage buildings operated by Universal Terminal & Stevedoring Company were located southeast of the former New York City Transit System buildings along Second Avenue between 36<sup>th</sup> and 37<sup>th</sup> Streets. The former operations of the Luckenbach Steamship Company were identified as being operated by the Farrell Lines, Inc. with the addition of a lift truck garage located immediately northeast of their storage buildings. This garage currently remains and is identified as the Tower Building. With the exception of an additional building identified as a transit shed located southwest of the Farrell Line operations, there were no other changes to the subject property since 1961.

The 1974 aerial photograph depicts significant changes to the subject property. Though the J Shed and N2 Shed were present, the majority of the buildings previously identified as being operated by the Universal Terminal & Stevedoring Company were no longer present and had been replaced by asphalt pavement for the storage of cargo containers and motor vehicles. The current Graffiti Building located near the N2 Shed was present in the photograph. The only remaining building was an unidentified structure near Second Avenue located east of the Tower Building. The majority of the storage buildings for the Farrell Lines have been demolished, with the exception of one structure currently known as the Tower Building. In addition, the Scale House, which still remains present at the subject property, was visible in the photograph. The 33<sup>rd</sup> Street and 35<sup>th</sup> Street were replaced with urban fill to create a large asphalt paved pier with two operating cranes to remove cargo containers from docked ships. The 35<sup>th</sup> Street Pier remains at the subject property as a pier shed. A portion of the building used by the City of New York Department of Purchase was demolished while the remaining portion is identified as being used for manufacturing.

As of 1979, the boundaries of the subject property were generally in its current configuration. The 1979 Sanborn Map indicates that the Graffiti Building located near the N2 Shed was built in 1973. The only remaining building along Second Avenue was the storage facility operated by Universal Terminal & Stevedoring Company located between 36<sup>th</sup> and 37<sup>th</sup> Streets. The Tower Building and the Scale House were illustrated in the map. By 1980, the building along Second Avenue identified as manufacturing was no longer present.

The subject property is also listed as being leased by the Northeast Marine Terminal Company, Inc. There were no substantial changes to the subject property until 1987 when the storage building occupied by the Universal Terminal & Stevedoring Company along Second Avenue was no longer present. The majority of the subject property was being used for the storage of cargo containers directly on the asphalt paved surface or for the parking of motor vehicles.

The subject property has remained relatively unchanged since 1987 with the exception of the following modifications:

- 1995 - The cargo cranes located where the 33<sup>rd</sup> Street Pier was formerly present were no longer depicted.
- 2006 – The 33<sup>rd</sup> Street Pier had been removed.
- Between 2009 and 2011 a section of the J Shed that parallels the edge of Pier 39 had been removed; thus creating two separate buildings currently known as the J1 and J2 Sheds. Multiple cargo containers and automotive vehicles are parked throughout the subject property.

Based on the lengthy historical use of the property for commercial and industrial uses and the known soil and groundwater impacts above standards, the historical use of the subject property is considered a REC, in AECOM's opinion.

## 4.2 Off-site Properties

### NORTH

Properties to the north and northeast in 1888 consisted of New York Bay and several piers and storage buildings. By 1906, these piers were occupied by the Crescent Brick & Supply Company, Ross Iron Works, the Empire Repair Company, and the Raab Iron Works. By 1922, all of the properties to the north and northeast were under the operation of the James Shewan & Sons – Ship Yards and James Arnott. The 29<sup>th</sup>, 30<sup>th</sup>, and 31<sup>st</sup> Street Piers were present to the northwest and are operated by U.S. Steel Products Company, Norwegian – American Line, and Fabre Line, respectively.

The operations of the shipyard were better defined on the 1926 Sanborn Map and include a plate shop, pipe shop, electrical shops, machine shops, saw and planning mill, lumber storage, oil tank storage, and several operations associated with the shipyard building. The 30<sup>th</sup> Street Pier was identified as being operated by Lloyd Brasileiro and the 31<sup>st</sup> Street City Pier identified was operated by the Royal Netherlands Steamship Company.

The shipyard operations remain the same until sometime during or after World War II when the shipyard was identified on the 1951 Sanborn Maps as operated by the Bethlehem Steel Company.

It was noted on the Sanborn Map that the property information had not been corrected since 1941. The 1951 map also indicates that the property located immediately to the north of 29<sup>th</sup> Street contained several buildings owned by Sevedores for the use as storage, a warehouse, and a garage. A building located immediately to the northeast was identified as manila rope storage

owned by G. Johnson Inc. The 29<sup>th</sup> Street Pier was identified as being operated by the Isthmian Steamship Company, while the operators of the 30<sup>th</sup> and 31<sup>st</sup> Street Piers remain unchanged. Isthmian also operates a storage building located on 29<sup>th</sup> Street and Second Avenue. There appears to be no significant changes to these properties until 1974 when an aerial photograph shows that urban fill was being deposited between the 30<sup>th</sup> and 31<sup>st</sup> Street Piers to extend the operations of the piers further into New York Bay. This area became known as the 30<sup>th</sup> Street Pier. By 1978, the 29<sup>th</sup> Street Pier is operated by Argentine Lines and Constellation Lines and that the 30<sup>th</sup> Street had been completed. The storage building previously being operated by Isthmain was now listed as being operated by the New York City Department of Sanitation. The property to the north and northeast previously identified as operated by Bethlehem Steel was now identified as a gas turbine generating station operated by Con Edison. Two 1,000,000-gallon oil barges are docked within the confines of their operations.

As of 1979 the 29<sup>th</sup> Street Pier was no longer occupied. The properties to the north remained relatively unchanged until 2001 when the New York City Department of Sanitation was no longer identified as operating the building to the north. No changes were identified in any of the historical documents reviewed. However, in 2013 SIMS Municipal Recycling Facility was opened on the 30<sup>th</sup> Street Pier.

#### EAST / SOUTHEAST

The properties to the east of the subject property across Second Avenue in 1888 were mostly vacant. The South Brooklyn Rail Road Terminal Company, numerous rail spurs, and residential dwellings and storefront commercial properties were located to the southeast. The properties were mostly unchanged in 1906 with the exception of a small building along 33<sup>rd</sup> Street identified as Bush Terminal Company Freight Depot and several commercial operations in the southeast identified only as compound buildings and a repair shop with a saw and planing mill and a machine shop. By 1924, all of the vacant properties were developed with various storage buildings and loft space which are identified in the 1926 Sanborn Map as the Bush Terminal Company. Northeast of the subject property consisted of the location of the Bush Terminal Company Power House that contained a transformer room and two gasoline tanks in Building No. 9 near the corner of Second Avenue and 33<sup>rd</sup> Street. Multiple rail spurs identified as the New York Municipal Railway Corporation and a machine and print shops were located towards the southeast.

The properties towards the east remained relatively unchanged through 2007, excepting the powerhouse being identified as the Brooklyn Edison Company No. 32 building in 1951. The rail spurs to the southeast were identified in 1951 as the New York City Transit System B.M.T. Division, Bus Mechanical Department, and Freight Department. A filling station with a gasoline tank was also identified in this area and operated by the transit system. By 1965, there was no identification as to who operated the rail spurs and the filling station had become a pipe shop. Based on information obtained online regarding the history of Industry City, in 1996, a Costco retail store was constructed in the area of the rail spurs to the southeast. In addition, many of the lofts and storage buildings of the Bush Terminal Company (also known as Bush Terminal Associates) were in a state of disrepair. In 2013, a redevelopment project began in the area with the renovation of the lofts and storage buildings. Today this area is known as Industry City. It presently contains over 450 businesses ranging from NYC manufacturing companies to tech entrepreneurs, design and media companies.

#### SOUTH / SOUTHWEST

The properties to the south and southwest have been occupied by industrial and commercial operations since at least 1888. These operations included the Phoenix Chemical Works, H.W Johns Manufacturing Company, Pneumatic Pulv Company, and the Bush and Denslow Manufacturing Company. The structures and processes identified at these facilities included acid chambers, bulk bleaching storage tanks, and petroleum and distillation products such as naphtha, refined oil, and

tar. By 1906, all of these operations had ceased and were replaced by the H.W. Johns Manville Company (manufacturers of asbestos products) and storage buildings associated with the Bush Terminal Company. Additional operating entities included the F.S. Sanford Coal Company and coal yard, Dannemiller Coffee Company, Marcus Ward Company, Bush Docks, Brooklyn Rapid Transit, and rail yard. By 1926, most of the area was occupied by lofts and storage buildings owned by the Bush Terminal Company. Additional operations included the Dannemiller Coffee Company, Commonwealth Fuel Oil Company, S & S Storage and Warehouse Company, Bush Terminal Service Station – Freight Terminal, and warehouses for the Holcomb Rubber Company. Similar operations were identified in 1928.

As of 1951, the majority of the properties to the south and southwest were lofts and storage buildings operated by the Bush Terminal Company. Additional operating facilities identified included Dannemiller Coffee Company, East Coast Valve Company, and the Eskay Coal & Fuel Oil Company and other small general stores and commercial buildings. A filling station was located northwest of the Dannemiller Coffee Company. The area to the south and southwest was generally unchanged in 1965 with the exception of the Dannemiller Coffee Company which was labeled as a textile warehouse. No significant changes to these properties were identified since 1965 with the exception of the filling station near the former coffee company identified as an auto repair shop in 1993.

As with the properties east of the subject property, many of the lofts and storage buildings of the Bush Terminal Company were in a state of disrepair by the early 1990s. These buildings are also part of the Industry City redevelopment project and several of these structures have been renovated.

#### WEST / NORTHWEST

The subject property is bordered to the west and northwest by Gowanus Bay.

No historical off-site sources of concern were identified.

### 4.3 Previously Prepared Environmental Reports

Seven previous prepared environmental reports were provided for AECOM's review during the course of this assessment. Significant data gaps were not identified during AECOM's review of these previously prepared reports. Note that the previous reports cover areas that are within or include the subject property boundaries that are defined for this Phase I ESA.

**Supplemental Site Investigation Report, South Brooklyn Marine Terminal, Brooklyn, New York, dated April 2004. Prepared by TRC Environmental Corporation for New York City Economic Development Corporation.**

TRC investigated at the SBMT which covers portions of the subject property as well as additional areas to the northeast to 29<sup>th</sup> Street. The TRC Supplemental Site Investigation Report was based on a Supplemental Environmental Site Investigation Work Plan prepared by TRC in December 2002. The work consisted of a geophysical survey at suspected UST locations, test pits at geophysical anomalies, and soil borings at previously identified areas of concern and proposed construction locations. This report also reviewed many previous investigation reports that were attached in abridged form as Appendix A. Phase I and Phase II ESAs conducted by TRC in 2002 were referenced but not available for review.

The report included a historical review of the past uses of the property which was in general agreement with the AECOM Phase I ESA historical reviews in 2018 and 2022.

The discussion of reports from Ballard Engineering Consulting, PC 1997 and 1998 describe research and investigations revealing up to 40 USTs and ASTs on the subject property from 29<sup>th</sup> to 39<sup>th</sup> Streets. Figures showing locations are included in Appendix A. Eight USTs and two ASTs containing gasoline, diesel, waste oil, fuel oil and one AST of unknown contents ranging in size from 550-gallons to 4,000 gallons were removed in 1998 as well as four hydraulic lifts. Sidewall and bottom excavation samples indicate elevated levels of volatile organic compounds (VOCs), semi-volatile organic compounds (SVOCs), and lead.

Site-specific investigations were conducted by URS Corporation in 2000 through 2004 that included soil sampling, groundwater sampling, estimated extents and area of contamination, hydraulic conductivity results, and a recommendation of active remediation technology. As groundwater concentrations of VOCs fell, URS recommended continued monitoring instead of active remediation until two consecutive monitoring events achieved NYSDEC Groundwater Quality Criteria. The NYSDEC agreed to the approach in a letter dated October 21, 2003. No further information was available about this groundwater monitoring program.

The results of the investigation by TRC in 2004 were described. The soil samples were analyzed for VOCs, SVOCs, and Target Analyte List (TAL) metals. The test pits located in the areas of geophysical anomalies did not indicate presence of VOCs or any additional USTs or piping; no soil samples were collected for laboratory analysis. The 14 soil samples from the test pits showed elevated levels (above regulatory standards) of SVOCs and metals in most samples. VOCs and PCBs were detected in some of the samples at low levels. Four soil borings were sampled within the N2 Shed (in the area of four former 160,000-gallon ASTs) and soil samples exhibited petroleum-like impacts with elevated concentrations of SVOCs and metals detected.

**Groundwater Sampling Report to Support the NYSDEC SPDES Permit for Construction Activity at the South Brooklyn Marine Terminal, Brooklyn, New York, dated August 14, 2007. Prepared by Henningson, Durham & Richardson (HDR) Architecture and Engineering, P.C. for New York City Economic Development Corporation.**

Groundwater sampling was performed at the SBMT to determine if groundwater removed during infrastructure improvements could be pumped from the excavation trenches to the municipal storm sewer for disposal. This report referenced an earlier geotechnical report produced by Blauvelt Engineers in 2002 that describes the site soils as manmade fill from 5 to 40 ft bgs. This report also included a table of Reported Spills and LTANKS Sites within ¼ mile and lists 11 sites, all with closed spill numbers.

Six temporary wells were installed throughout the current subject property footprint and a groundwater sample was collected from each. The laboratory results indicated elevated metals, pH, and Total Suspended Solids values. HDR concluded that the elevated results would be within acceptable ranges for discharge if the water was allowed to settle before discharge.

**Final Soil Characterization Findings Report, 39th Street Pier, South Brooklyn Marine Terminal (SBMT), Brooklyn, NY, dated May 7, 2009. Prepared by The Louis Berger Group for New York City Economic Development Corporation.**

Louis Berger performed soil sampling and waste characterization sampling in a limited area of the subject property. Eleven borings were advanced on the northeast corner of the bulkhead of the 39<sup>th</sup> Street Pier to the north of the N2 Shed and the Graffiti Building in preparation for excavation and the reconstruction of a rip-rap revetment and concrete barrier. Borings were drilled to approximately 20 feet bgs. Additionally, in this proposed excavation area along the edge the pier, six waste characterization samples and one discrete groundwater sample were collected.



The soil samples were compared to the NYSDEC Technical and Administrative Guidance Memorandum (TAGM) standards and exceedances for TAL metals and SVOCs were identified. The groundwater results indicated several TAL metals and SVOCs exceeded the NYSDEC groundwater standards.

These results were used to evaluate the soil for beneficial reuse and disposal. Based on the regulations and results, Louis Berger concluded that some soil could be reused on-site and could be disposed of as non-hazardous at an off-site disposal/recycling facility, if reuse was not feasible.

These results were from an area that was intended to be excavated. No further information was provided to indicate if this work was completed. The soil, if not removed, and the groundwater results would indicate a REC, in AECOM's opinion.

**Phase I Environmental Site Assessment, South Brooklyn Marine Terminal, Second Avenue between 33<sup>rd</sup> and 39<sup>th</sup> Streets, Brooklyn, New York, dated May 2018. Prepared by AECOM for Red Hook Container Terminal, LLC.**

AECOM prepared a Phase I ESA in 2018 of the subject property that is the basis for this 2022 update Phase I ESA. The footprint of the subject property in the 2018 Phase I ESA included the area from 33<sup>rd</sup> Street to 39<sup>th</sup> Street from Second Avenue to the water line. The layout and structures of the property, the environmental setting, the site and area history, and database and records review were similar to this 2022 Phase I ESA and are updated herein.

The following RECs were identified in the 2018 Phase I ESA:

- Due to the history of the subject property, the potential for orphan USTs and historical urban fill used to create the majority of the subject property including several of the current piers, the possibility exists for subsurface contamination on and in immediate vicinity of the subject property related to the potential USTs and historical urban fill.
- According to historical research conducted by AECOM, four 160,000-gallon aboveground bulk storage tanks were located in the area of the current N2 Shed between 1940 and 1953. Information concerning the decommissioning of these tanks and the removal of any impacted soil resulting from the operation of these tanks was not available. Therefore, the historical operation of these four tanks is considered an REC.
- A brass cap was observed imbedded within a concrete pad surface in the northwest area of the two temporary structures. Based upon AECOM's professional judgement, the presence of the brass cap and the concrete pad suggests the possible presence or former presence of an underground storage tank or other structure. Although there is no staining or other visible evidence of a release of any kind, the brass cap and possible underground tank is considered a REC for the subject property.
- An abandoned transformer labeled as containing PCB fluids was present along the northern portion of the Tower Building in an area that was gated and inaccessible. Staining was observed in the vicinity of this abandoned transformer (approximately 15 square-feet); however, AECOM was unable to determine if the staining was water or transformer oil. Until a detailed inspection and evaluation can be made, this staining is considered a REC at the subject property based on the labeling of the transformer as containing PCBs and the existence of the stain.
- Based on AECOM's professional judgement, observations made at the subject property and historical information suggest the possible presence of a VEC. The REC listed herein has the potential to include open vapor intrusion exposure pathways during future development or construction at the property. This potential VEC is considered a REC.

These findings formed the basis of Tetra Tech's 2021 Phase II investigations described below.

**Asbestos and Lead Contained Materials Report, 269 37<sup>th</sup> Street, Brooklyn, New York, dated June 2018. Prepared by AECOM for Red Hook Container Terminal, LLC.**

AECOM performed an asbestos and lead-paint survey in preparation of possible renovations at five buildings on the subject property: Tower Building, J1 Shed, J2 Shed, N-2 Shed (identified in this report as the N2 Shed), and Graffiti Building. These buildings were observed on-site during the 2022 AECOM site visit. These five buildings were sampled and numerous asbestos containing materials were present as well as lead detected in painted surfaces at various percentages. Additionally, light fixtures were indicated to possibly contain PCBs and the light bulbs could contain mercury in each of the five buildings; batteries were observed that could contain lead in the J-1 Shed; and a transformer observed on the east wall of the main area of the N-2 Shed that may contain PCBs.

The PCB-containing transformer in the N-2 Shed constitutes a REC at the subject property, in AECOM's opinion.

**Phase II Limited Site Investigation Results Report, South Brooklyn Marine Terminal, 269 39<sup>th</sup> Street, Brooklyn, NY, Block No. 662, Lot 1, dated December 2018. Prepared by AECOM for Greenberg Traurig, LLP.**

AECOM performed a Phase II Limited ESA on a portion of the subject property to address areas of concern identified in the 2018 AECOM Phase I ESA report, described above. Fifteen soil borings were advanced to a maximum depth of 20 feet bgs. At eight of those locations a groundwater sample was collected. Groundwater was encountered between 7 and 9 feet bgs. The borings were located:

- 5 borings in the N2 Shed on 39<sup>th</sup> Street Pier,
- 5 borings in and around the Temporary Structures (Auto Maintenance) near 37<sup>th</sup> Street and Second Avenue,
- 2 borings in and near the Tower Building south of the 33<sup>rd</sup> Street Pier,
- 1 boring near the railroad tracks near 2<sup>nd</sup> Avenue between 33<sup>rd</sup>/34<sup>th</sup> Street,
- 1 boring near the parking lot along 39<sup>th</sup> Street, and
- 1 boring along 39<sup>th</sup> Street near First Avenue.

The soil and groundwater samples were analyzed for VOCs, SVOCs, and PCBs. VOCs were not encountered in the soil or groundwater above NYSDEC Unrestricted Use Soil Cleanup Objectives (SCOs) or Ambient Water Quality Standards or Guidance Values (AWQSGVs). Eight of the 15 soil borings had elevated levels of SVOCs. The majority of the detections were recorded in the borings advanced in the N2 Shed in the location of the former aboveground petroleum storage tanks, along 39<sup>th</sup> Street and in the area of the Temporary Structure (Auto Maintenance). PCBs were detected above the Unrestricted Use SCOs in one surface soil sample near the abandoned transformer located in the Tower Building. One groundwater sample near a parking lot along 39<sup>th</sup> Street contained the only SVOC exceedances and there were no groundwater samples with any PCB detections.

**Draft South Brooklyn Marine Terminal, Phase II ESA, Portions of Lots 1, 130, 136, 137, and 155, Block 662, 2<sup>nd</sup> Avenue, Brooklyn, New York 11232, dated January 6, 2022. Prepared by Tetra Tech, Inc., Parsippany, NJ for Empire Offshore Wind LLC.**

Tetra Tech performed a Phase II ESA on the subject property to evaluate potential subsurface contamination identified from previous investigations. The report cited the Phase I and II reports produced by AECOM in 2018 as well as a subsurface investigation by TRC in July 2019 that was

not provided to AECOM for review as part of this Phase I ESA Update. The 2019 TRC investigation reportedly included advancing 20 soil borings, installing eight temporary wells, and the installation of eight soil vapor sample locations. A geophysical survey identified a- UST in the southwestern portion of the subject property near 39<sup>th</sup> Street; however, maps indicating the exact location were not provided. The results were summarized and described that select soil samples had detections: above the Unrestricted Use SCOs for VOCs; above the Unrestricted, Restricted Residential, Commercial, and Industrial Use SCOs for SVOCs and metals; one soil sample with a PCB detection above the Unrestricted Use SCO; and select pesticides over the Unrestricted Use SCOs. Additionally, the summary indicated that subsurface materials adjacent to the UST were not observed to be impacted.

In November to December 2021, Tetra Tech conducted a Phase II ESA that included advancing 40 soil borings to approximately 10 feet bgs; installing and collecting samples from 11 temporary monitoring wells; and collecting 13 sub-slab soil vapor samples and one ambient air sample from the subject property. Soil and groundwater samples were analyzed for VOCs, SVOCs, PCBs, pesticides, herbicides, TAL metals, total cyanide, 1,4-dioxane, and per- and polyfluoroalkyl (PFAS) substances. Soil vapor samples were analyzed for VOCs. The laboratory results indicated that there were VOCs, pesticides, herbicides, metals, or total cyanide detected in soil samples across the subject property and the additional mainland area to the northeast which was included in this investigation. Soil exceeded the Industrial Use SCOs for two SVOC compounds benzo(a)pyrene and dibenzo(a,h)anthracene, at seven of the soil boring locations. Additionally, groundwater results showed that the NYSDEC AWQSGVs were exceeded for SVOCs and metals. The soil vapor sample results indicated widespread elevated VOC detections.

Tetra Tech concluded that, based on the exceedances of the applicable regulatory standards for VOCs, SVOCs, and metals in the soils, groundwater, and soil vapor at the subject property, the site should be considered for entry into the New York Brownfield Cleanup Program.

The regulatory exceedances of VOCs, SVOCs, and metals across multiple media at the subject property present a REC to the subject property, in AECOM's opinion.

## 5. Database and Records Review

### 5.1 User Provided Information

Section 6 of ASTM E1527-13 states that certain tasks, which will help to determine the possibility of RECs associated with the subject property, are generally conducted by the Phase I ESA report user. This includes the following: reviewing title records for environmental liens or activity and land use limitations and considering awareness of any specialized knowledge (e.g., information about previous ownership or environmental litigation), experience related to RECs at the subject property, or significant reduction in the purchase price of the subject property. Per the agreed scope-of-work, information related to these items should be provided by the Phase I ESA report user to AECOM. To assist the user in gathering information that may be material to identifying RECs, AECOM has provided the Client (the users) with the User Questionnaire from ASTM E1527-13; however, at this time the completed form has not been returned for inclusion in this report. This data gap is not expected to represent a significant limitation to this investigation based on other documentation reviewed as part of the Phase I ESA.

### 5.2 Title Records/Environmental Liens

Per the agreed upon scope of work, a chain-of-title and an environmental lien search were not performed as part of this assessment.

### 5.3 Database Information

In accordance with the scope of work and ASTM E1527-13, a search of various governmental databases was conducted by EDR. The site-specific environmental database report was reviewed to evaluate if soil and or groundwater from on-site and/or off-site sources of concern has the potential to impact the subject property. The database abbreviations are provided in the site-specific environmental database report.

The database report includes various reports detailing database information for each of the sites identified/geocoded within the specified radius. Additional sites were identified within the database report; however, EDR was not able to map them to specific locations due to insufficient/contradicting address information. These sites were included in the database report as "orphan" sites. Based upon AECOM's review, there does not appear to be any significant concerns associated with any of the orphan sites. A summary of AECOM's review and analysis of the site-specific environmental database report is presented below. A copy of the database report is provided in Appendix B.

Please note that the boundaries of the subject property identified in the database report were modified by the Client after the database report was ordered. The current boundaries of the subject property extend along the mainland up to 31<sup>st</sup> Street (not just to 33<sup>rd</sup> Street based on the database order) through 39<sup>th</sup> Street. The database review includes this additional area within the search radius, so this is not considered a data gap. Site addresses listed in the database report were reviewed for inclusion within the subject property.

Based on AECOM's research, the subject property is not located on or within a 1-mile radius of tribal lands.

### 5.3.1 Subject Property

The subject property is identified on the New York Spills, Resource Conservation and Recovery Act-Non Generator/No Longer Regulated (RCRA-NonGen/NLR), MANIFEST, Facility Index System (FINDS), Enforcement and Compliance History Online (ECHO), and UST databases reviewed for this assessment.

The Spill listings were identified as follows:

- **39<sup>th</sup> Street Marine Terminal** (EDR ID 1). Spill No. is 8801529 assigned on May 17, 1988 due to the breakage of a package with a bottle of mustard oil by UPS. The Spill No. closed the next day on May 18, 1988.
- **Brooklyn Marine Terminal EDC -DDC**, 29<sup>th</sup> Street -39<sup>th</sup> Street & Water Street.
  - o (EDR ID A3) Spill No. 9714190 was assigned on March 23, 1998 due to unknown petroleum "spillage found around tanks and pumps" during UST removals. The Spill No. was closed July 6, 2005 after monitoring report results were reviewed and three consecutive groundwater sampling rounds at the subject property were found in compliance with NYSDEC requirements. A letter of No Further Action was subsequently issued and the Spill number was closed. The location of the tanks was not specifically described.
  - o (EDR ID 22) Spill Nos. 9714187, 9714188, and 9714189 were assigned on March 23, 1998 due to unknown petroleum "spillage found around tanks and pumps" during UST removals, as listed for the above spill number. The Spill numbers were closed on various dates between January 14, 2005 and April 20, 2005 with reference to the compliant groundwater sampling results. The location of the tanks was not specifically described.

The following non release-related listings were also identified for the subject property:

- **South Brooklyn Marine Terminal** (EDR ID I101) – This facility is identified at the foot of 39<sup>th</sup> Street and 1<sup>st</sup> Avenue and is listed on the UST database in association with the removal of five 4,000-gallon diesel steel/carbon steel USTs, two 550-gallon gasoline steel/carbon steel USTs, and one 550-gallon used oil steel/carbon steel UST. The USTs were removed in 1998.
- **Industry City Associates** at 269 37<sup>th</sup> Street (EDR ID 2). This address is located on the EDR Radius Map within the boundary of the subject property and on Google maps as on 37<sup>th</sup> Street near 3<sup>rd</sup> Avenue (off-site). For the purposes of this review, this site is considered as part of the subject property and is listed on the RCRA-NonGen/NLR (with no violations), FINDS, ECHO, and NY Manifest databases.
- **International Terminal Operating Co. Inc.** at 1-39<sup>th</sup> Street Terminal (EDR ID A4). RCRA NonGen/NLR database for generation of ignitable and corrosive waste with no violations. The facility is also listed on the NY Manifest database. This facility may have been located at the subject property; however, location information is not sufficient to determine the exact location.
- **NYNEX** at 2<sup>nd</sup> Avenue and 37<sup>th</sup> Street (EDR ID B16). This facility at 2<sup>nd</sup> Avenue and 37<sup>th</sup> Street was listed on the MANIFEST database in association with the generation of lead waste in 1995. This facility may have been located at the subject property; however, location information is not sufficient to determine the exact location.

- **Department Ports International Trade & Comm** at 39<sup>th</sup> Street between 1<sup>st</sup> Avenue and the river (EDR ID D10) – This facility was listed on the RCRA NonGen/NLR database in association with the former generation of PCB wastes with recordkeeping violations in 1994. This facility may have been located at the subject property; however, location information is not sufficient to determine the exact location.
- **New York City Transit** at 36<sup>th</sup> Street and 2<sup>nd</sup> Avenue. These releases may have been located at the subject property; however, location information is not sufficient to determine the exact location.
  - (EDR ID.G29). Spill No. 0111708 was assigned on March 12, 2002 and was closed on August 2, 2002. The report consisted of a release of 25 gallons of diesel fuel that was subsequently cleaned up.
  - (EDR ID F55) Spill No. 0103012 was assigned on June 18, 2001 and closed on December 23, 2002 and consisted of six gallons of hydraulic oil leaked from a crane lifting panel.

Based on regulatory status of the Spills and lack of reported violations, these database listings are not considered to represent a REC.

### 5.3.2 Surrounding Sites

According to the environmental database report, numerous sites (over 300) were identified within their respective ASTM E1527-13 and/or EDR search distances from the subject property. Based on AECOM's review of these database listings, none of these sites are expected to present a REC to the subject property based on their distance from the subject property, regulatory status (i.e. closed, no violations found), media impacted (i.e. soil only), and/or topographical position from the subject property (i.e. down-gradient or cross-gradient). Due to their proximity to the subject property, the following sites are discussed in additional detail:

- **Gowanus Bay** at 33<sup>rd</sup> Street and 1<sup>st</sup> Avenue (EDR ID 5). Spill No. 9606916 was assigned and closed on August 30, 1996 due to raw sewage noted on the water near the street address. This spill does not appear to have impacted the subject property.
- **33<sup>rd</sup> & 2<sup>nd</sup> Avenue** (EDR ID C8). Spill No. 9606591 was assigned on August 22, 1996 due to oil and gasoline release and closed November 21, 1996. The 33<sup>rd</sup> Street Pier collapsed into the Gowanus Canal. Vehicles were on the pier when it collapsed, and a sheen was noted. The incident was handled by the United States Coast Guard. This spill does not appear to have impacted the subject property.
- **39<sup>th</sup> Street and 2<sup>nd</sup> Avenue** (EDR ID G27): This location is approximately 100 feet to the south of the subject property. Spill No. 0502776 was assigned on June 8, 2005 because of a ruptured diesel fuel tank owned by Classic Fuel Oil Corporation into the sewer. Spill No was closed on August 22, 2005.
- **Blatchford Base Plant** at 32 33<sup>rd</sup> Street (EDR ID C76). This facility is located across 2<sup>nd</sup> Avenue, approximately 100 feet to the southeast and is coded as an Industrial Site listed on the Superfund Enterprise Management System Archive (SEMS Archive, dated 1987, and the Hazardous Waste Disposal Sites (HSWDS) databases. Details were not reported, but the site is not on the NY State Registry of Inactive Hazardous Waste Disposal Sites and is not on the National Priority List.
- **Multiple Con Edison sites, manholes, and vaults** on the streets adjacent to the to the southwest and southeast of the subject property that are listed on the RCRA-Small Quantity

Generator (SQG), Large Quantity Generator (LQG), NY Manifest, FINDS, and ECHO databases. No violations noted.

- **Davidson Pipe Supply Company Inc.** at 990 3<sup>rd</sup> Avenue (EDR ID AE232, M90, M91, R126). This address is the present day Costco property adjacent to the southeast of the subject property (across 2<sup>nd</sup> Avenue) and is identified on the NY LTANKS, AST, RCRA NonGen/NLR, FINDS, ECHO, and Spills databases. Spill No. 9510315 was assigned on November 16, 1995 and closed on February 15, 2006. According to information provided in the EDR report, two 4,000-gallon USTs were discovered to be leaking at this property when three USTs were removed from the property (the date of removal was not included). However, no soil or groundwater contamination has been documented at this facility. Spill No. 9506749 was opened on September 1, 1995 due to evidence of a gasoline lead and closed on September 26, 2005. Notes refer to Remedial Site #2-24-025 and additional files from 2006. Due to regulatory status and lack of violations, this facility is not considered a REC at the subject property.
- **FGP Bush Terminals** at 148 39<sup>th</sup> Street (EDR ID D40). This address is located adjacent to the southwest of the subject property (across 39<sup>th</sup> Street) and is identified on the LTANKS database in association with the release of approximately 100 gallons of #4 fuel oil during the transfer of the fuel from one tank to another. The release took place in February 1996 and the case was closed in February 2003. Based on the limited volume of the spill and the fact that the case was closed, this release is not anticipated to present a REC at the subject property.

## 5.4 Vapor Encroachment Screening

AECOM conducted a Tier 1 vapor encroachment screening (VES) as part of this assessment. This screening was conducted in general accordance with the ASTM E2600-15 *Standard Guide for Vapor Encroachment Screening on Property Involved in Real Estate Transactions* dated October 2015. The objective of the VES was to determine if a VEC exists or if a VEC does not exist.

### 5.4.1 Subject Property

The subject property has a long history of commercial and industrial use including the presence of USTs. Based on previous subsurface investigations including a January 2022 Phase II ESA that included soil, groundwater, and soil vapor sampling, SVOCs are present above standards in on-site soil and groundwater and elevated concentrations of VOCs were detected in the soil vapor samples. Based on this information, a VEC exists and is considered a REC, in AECOM's opinion.

### 5.4.2 Off-site

To conduct the VES of the nearby area, AECOM conducted a detailed review and analysis of the site-specific environmental database report with particular focus on the follow two types of sites:

1. Off-site properties that are impacted by chlorinated volatile organic compounds (CVOCs) and/or SVOCs and are located within approximately 1,750 feet of the subject property, and
2. Off-site properties that are impacted by petroleum hydrocarbons and are located within approximately 525 feet of the subject property.

The following paragraph summarizes the results of AECOM's VES of the nearby area.

A review of the site-specific environmental database indicates that no chlorinated VOC/SVOC and numerous petroleum hydrocarbon-impacted sites are located with the above-described radii of the subject property. However, all of these sites can be ruled out due to their regulatory status (i.e.

regulatory closure has been issued), media impacted (i.e. soil only), and/or topographical position from the subject property (i.e. down-gradient or cross-gradient). In addition, the subject property vicinity has historically been used for industrial purposes and facilities which were present prior to current environmental regulations may not be captured in the EDR database report. Based on this information, it is AECOM's opinion that a VEC may exist at the subject property due to an off-site source.

## 5.5 Agency File Review

### 5.5.1 Local

AECOM reviewed online information on the New York City Department of Finance and Department of Buildings websites. This information is incorporated throughout this report as appropriate.

AECOM submitted FOIL request to the NYCDEP. As of the date of this report, a response to AECOM's FOIL request to this agency has not been received. Based on AECOM's research to date, AECOM does not anticipate the response (if any) from this agency to our FOIL request will significantly alter the conclusions or recommendations of this report. However, if information is received from this FOIL request that significantly impacts the conclusions of this report, this information will be forwarded upon receipt

### 5.5.2 State

In addition, AECOM submitted FOIL requests to the to the NYSDEC and the NYSDOH. A response was received from the NYSDEC on February 18, 2022. Several documents were returned, including:

- A NYSDEC Order on Consent (DEC File No. R2-20091218-723). The respondent is the New York City Economic Development Corporation and lists the site as "39<sup>th</sup> Street Pier, Brooklyn, NY, Kings County, Tax Block 662 part of Lot 1". The document describes State Pollutant Discharge Elimination System (SPDES) permit violations observed during several visits in 2009 and one in 2011.
- A "Sediment and Surface Water Sampling and Analysis Work Plan for South Brooklyn Marine Terminal Dredging" prepared by AECOM and dated June 7, 2021.
- A letter from the NYSDEC to WSP USA Inc regarding "Nationwide Permit 6 Notification and Verification Request, 2021 New York Bay Lateral Survey Program" approving a sampling plan in the Raritan Bay, Lower NY Bay, and Atlantic Ocean.

These documents address sediment work and sediment and turbidity violations that affect the water bodies adjacent to the subject property. These are not considered RECs to the subject property.

A response was received from the NYSDOH on March 2, 2022 stating no records for the subject property were identified.

AECOM also reviewed the following databases:

- NYSDEC, Spill Incident Database search. The subject property was identified in the database with five spill numbers (8801529, 0714187, 9714188, 9714189, 9714190). Spill No. 8801529 was listed as an unidentified material and was assigned on May 17, 1988 and closed on May 18, 1988. related to unknown petroleum in the soil. The remaining four spill numbers were assigned on March 23, 1998 and closed in 2005.



- NYSDEC, Bulk Storage Database search. The subject property was not identified in the database.

### 5.5.3 Federal

AECOM searched the U.S. EPA's Envirofacts and Superfund Enterprise Management System (SEMS) online databases. The SEMS database replaced the Comprehensive Environmental Response, Compensation and Liability Information System (CERCLIS) which has since been retired. SEMS includes the same data fields and content as CERCLIS. The Envirofacts database retrieves information obtained from 17 national systems, including the CERCLIS, Superfund program (NPL sites), hazardous waste sites, and potential hazardous waste sites. The subject property was not listed on the Envirofacts or SEMS databases.

## 6. Findings and Opinions

AECOM performed a Phase I ESA Update of the subject property in conformance with the scope and limitations of ASTM E1527-13, which meets the requirements of Title 40, Code of Federal Regulations Part 312 and is intended to constitute *all appropriate inquiry* for purposes of the landowner liability protections. Any exceptions to, or deletions from, this practice are described in Section 1.3 through 1.5 of this report.

The following sections summarize the findings and opinions of this Phase I ESA Update of the subject property.

### 6.1 Recognized Environmental Conditions

The following RECs were identified during this assessment:

- The subject property has a long historical use for commercial and industrial purposes, including the presence of urban fill and USTs. This historical use has driven numerous on-site subsurface investigations. The soil and groundwater data obtained from these subsurface investigations indicated semi-volatile organic compounds (SVOC) and metals are present in the soil and groundwater at the subject property at concentrations exceeding regulatory standards. These soil and groundwater impacts are considered a REC.
- An abandoned transformer labeled as PCB-containing with less than 50 ppm PCBs was observed in the southeastern portion of the N2 Shed. Staining on the floor underneath the transformer was observed; however, AECOM was unable to determine if this was oil or water. The labeled PCB transformer with staining visible on the floor underneath it is considered a REC.
- During the 2018 Phase I ESA, an abandoned transformer was observed in the Tower Building. Subsequent to the 2018 Phase I ESA, the soil around the transformer was sampled and elevated PCBs were detected. Information pertaining to the current status of this abandoned transformer or the impacted soil is unknown as AECOM did not have access to the interior of this building at the time of the current site visit. Based on the lack of additional information, this transformer and associated PCB-impacted soil is considered a REC, in AECOM's opinion.

Based on the above-described activities, no controlled RECs (CRECs) were identified in connection with the subject property.

### 6.2 Controlled Recognized Environmental Conditions

Based on the above-described activities, no CRECs were identified in connection with the subject property.

### 6.3 Historical Recognized Environmental Conditions

The following HRECs were identified during this assessment:

- Based on the information provided, Spill Nos 9714187, 9714188, 9714189, and 9714190 were assigned when impacted soils were identified during the removal of eight USTs, two ASTs, associated fuel pumps and piping, and four hydraulic lifts from the subject property on March 20, 1998. These Spill Numbers were closed at different times from January to July 2005. The USTs ranged in size from 550 gallons to 4,000 gallons and contained gasoline, diesel, and waste oil. Post-excavation soil sampling was conducted and revealed VOC, SVOC, and lead regulatory exceedances. The Spill Numbers were closed in 2005 after soil and groundwater investigations were completed to the NYSDEC's satisfaction. Based on the closed status, these releases are considered an HREC, in AECOM's opinion.

- An additional Spill Nos 8801529 was assigned on May 17, 1988 due to a release of mustard oil by UPS and was closed the next day. Based on the closed status, this Spill is considered an HREC, in AECOM's opinion.

## 6.4 Vapor Encroachment Conditions

The following VEC was identified during this assessment:

- The subject property has a long history of commercial and industrial use including the presence of USTs. Based on previous subsurface investigations including a January 2022 Phase II ESA that included soil, groundwater, and soil vapor sampling, SVOCs are present above standards in on-site soil and groundwater and elevated concentrations of VOCs were detected in the soil vapor samples. Based on this information, a VEC exists and is considered a REC, in AECOM's opinion.

Based on this information, a VEC exists and is considered a REC, in AECOM's opinion.

## 6.5 De Minimis Conditions

The following DMCs were identified during this assessment:

- Areas of de minimis staining were observed on concrete and asphalt surfaces (ranging in size from approximately one square-foot to 20 square-feet) throughout the subject property, both inside the buildings and in the open exterior areas. The majority of the sources of these minor stains could not be identified due to the age and multiple uses of the subject property but are likely related to motor fuels and hydraulic fluid. Based on the limited extent of the staining, these areas of staining are considered DMCs, in AECOM's opinion.

## 7. Conclusions

We have performed a Phase I ESA Update in conformance with the scope and limitations of ASTM E1527-13 of located along Second Avenue between 31<sup>st</sup> and 39<sup>th</sup> Streets in Brooklyn, Kings County, New York, the subject property. Any exception to, or deletions from, this practice are described in Sections 1.3 through 1.5 of this report. This assessment has revealed the following RECs, listed below, and no evidence of CRECs in connection with the property.

The following RECs were identified in connection with the subject property:

- The subject property has a long historical use for commercial and industrial purposes, including the presence of urban fill and USTs. This historical use has driven numerous on-site subsurface investigations. The soil and groundwater data obtained from these subsurface investigations indicated SVOC and metals are present in the soil and groundwater at the subject property at concentrations exceeding regulatory standards. These soil and groundwater impacts are considered a REC.
- An abandoned transformer labeled as PCB-containing with less than 50 ppm PCBs was observed in the southeastern portion of the N2 Shed. Staining on the floor underneath the transformer was observed; however, AECOM was unable to determine if this was oil or water. The labeled PCB transformer with staining visible on the floor underneath it is considered a REC.
- During the 2018 Phase I ESA, an abandoned transformer was observed in the Tower Building. Subsequent to the 2018 Phase I ESA, the soil around the transformer was sampled and elevated PCBs were detected. Information pertaining to the current status of this abandoned transformer or the impacted soil is unknown as AECOM did not have access to the interior of this building at the time of the current site visit. Based on the lack of additional information, this transformer and associated PCB-impacted soil is considered a REC, in AECOM's opinion.
- The subject property has a long history of commercial and industrial use including the presence of USTs. Based on previous subsurface investigations including a January 2022 Phase II ESA that included soil, groundwater, and soil vapor sampling, SVOCs are present above standards in on-site soil and groundwater and elevated concentrations of VOCs were detected in the soil vapor samples. Based on this information, a VEC exists and is considered a REC, in AECOM's opinion.

## 8. Environmental Professional Statement

Ms. Megan Dascoli was the Environmental Professional (EP) for this project. Ms. Dascoli's EP statement is below and her resume is provided in Appendix C:

*I declare that, to the best of my professional knowledge and belief, I meet the definition of an EP as defined in §312.10 of 40 Code of Federal Regulations (CFR) and that I have the specific qualifications based on education, training, and experience to assess a property of the nature, history, and setting of the subject property. I have developed and performed all the appropriate inquiries in conformance with the standards and practices set forth in 40 CFR Part 312.*

Signature: 

Date: February 25, 2022

## 9. References

### 9.1 Persons Interviewed

Mr. Michael Stamatis of Sustainable South Brooklyn Marine Terminal (SSBMT).  
[mstamatis@redhookterminals.com](mailto:mstamatis@redhookterminals.com). Provided site walk escort and site history on February 7, 2022.

Mr. Anthony Notargiacomo of New York City Economic Development Corporation (EDC). No contact information was provided. Provided site walk escort and site history on February 7, 2022.

### 9.2 Agencies Contacted

Environmental Protection Agency CERCLIS database:  
<http://www.epa.gov/enviro/facts/cerclis/search.html>

Environmental Protection Agency Envirofacts database - <http://www.epa.gov/enviro/>

Environmental Protection Agency Superfund Enterprise Management System (SEMS) database,  
<https://cumulis.epa.gov/supercpad/cursites/srchsites.cfm> .

New York City Department of Buildings. Building permits accessed online at:  
<http://www.nyc.gov/html/dob/html/home/home.html>.

New York City Department of Environmental Protection, 59-17 Junction Boulevard, Corona, New York 11368. FOIL request submitted on February 1, 2022. No response received to date.

New York City Department of Finance. Automated Register Information System accessed online at: ACRIS Main Options (nyc.gov).

New York City Department of Finance. Review of Digital Tax Maps. System accessed online at:  
<http://www1.nyc.gov/subject/property/finance/taxes/property-digital-tax-map.page>

New York State Department of Environmental Conservation, Bulk Storage Database Search, bulk storage information pertaining to the subject property, retrieved online at:  
<http://www.dec.ny.gov/cfmx/extapps/derexternal/index.cfm?pageid=4>

New York State Department of Environmental Conservation, Spill Incidents Database Search, spill information pertaining to the subject property, retrieved online at:  
<http://www.dec.ny.gov/cfmx/extapps/derexternal/index.cfm?pageid=2>

New York State Department of Environmental Conservation, Office of General Counsel, 625 Broadway, Albany, New York 12233-1500. FOIL request submitted on February 1, 2022. Response received from agency on February 18, 2022.

New York State Department of Health, Empire State Plaza, Albany, New York 12237. FOIL request submitted on February 1, 2022. Response received from the agency on March 2, 2022.

### 9.3 Documents Reviewed

Asbestos and Lead Contained Materials Report, 269 37<sup>th</sup> Street, Brooklyn, New York. Prepared for Red Hook Container Terminal, LLC. Prepared by AECOM, 605 3<sup>rd</sup> Avenue, New York, NY. June 2018.

ASTM E1527-13, Standard Practice for Environmental Site Assessments: Phase I Environmental Site Assessment Process, dated November 2013. [www.astm.org](http://www.astm.org)

ASTM E2600-15, Standard Guide for Vapor Encroachment Screening on Property Involved in Real Estate Transactions, dated October 2015. [www.astm.org](http://www.astm.org)

EDR Historical Topo Map Report with QuadMatch™, prepared for South Brooklyn Marine Terminal, Second Avenue/33<sup>rd</sup> Street to 39<sup>th</sup> Street, Brooklyn, NY 11232, dated February 1, 2022. Inquiry number 6842095.4. Topographic Maps 1891, 1898, 1900, 1905, 1925, 1947, 1955, 1956, 1967, 1979, 1981, 2013, 2014, 2016, and 2019. Report prepared by Environmental Data Resources Inc., 6 Armstrong Road, Shelton, Connecticut 06484, (800) 352-0050, [www.edrnet.com](http://www.edrnet.com).

EDR Aerial Photo Decade Package prepared for South Brooklyn Marine Terminal, Second Avenue/33<sup>rd</sup> Street to 39<sup>th</sup> Street, Brooklyn, NY 11232, dated February 1, 2022. Inquiry number 6842095.8. Aerial photographs dated 1924, 1940, 1943, 1951, 1954, 1961, 1966, 1971, 1974, 1981, 1985, 1994, 1995, 2006, 2009, 2013, and 2017. Report prepared by Environmental Data Resources Inc., 6 Armstrong Road, Shelton, Connecticut 06484, (800) 352-0050, [www.edrnet.com](http://www.edrnet.com).

EDR-City Directory Abstract prepared for South Brooklyn Marine Terminal, Second Avenue/33<sup>rd</sup> Street to 39<sup>th</sup> Street, Brooklyn, NY 11232, dated February 2, 2022. Inquiry number 6842095.5. City directories reviewed included 1928, 1934, 1940, 1945, 1949, 1960, 1965, 1970, 1973, 1976, 1980, 1985, 1992, 1994, 1997, 1999, 2000, 2004, 2005, 2009, 2014, and 2017. Report prepared by Environmental Data Resources Inc., 6 Armstrong Road, Shelton, Connecticut 06484, (800) 352-0050, [www.edrnet.com](http://www.edrnet.com).

EDR Radius Map with GeoCheck®, prepared for South Brooklyn Marine Terminal, Second Avenue/33<sup>rd</sup> Street to 39<sup>th</sup> Street, Brooklyn, NY 11232, dated February 1, 2022. Inquiry number 6842095.2s. Report prepared by Environmental Data Resources Inc., 6 Armstrong Road, Shelton, Connecticut 06484, (800) 352-0050, [www.edrnet.com](http://www.edrnet.com).

EDR Sanborn Map Report, prepared for South Brooklyn Marine Terminal, Second Avenue/33<sup>rd</sup> Street to 39<sup>th</sup> Street, Brooklyn, NY 11232, dated February 7, 2022. Inquiry number 6842095.3. Sanborn Maps dated 1888, 1906, 1921, 1922, 1926, 1928, 1951, 1965, 1978, 1979, 1980, 1982, 1985, 1987, 1988, 1991 – 1995, and 2001 – 2007. Report prepared by Environmental Data Resources Inc., 6 Armstrong Road, Shelton, Connecticut 06484, (800) 352-0050, [www.edrnet.com](http://www.edrnet.com).

Final Soil Characterization Findings Report, 39th Street Pier, South Brooklyn Marine Terminal (SBMT), Brooklyn, NY. Prepared for New York City Economic Development Corporation. Prepared by The Louis Berger Group, Inc. May 7, 2009.

Google Earth website, [www.google.earth.com](http://www.google.earth.com). This information was reviewed online by Ms. Megan Dascoli with AECOM on February 11, 2022.

Groundwater Sampling Report to Support the NYSDEC SPDES Permit for Construction Activity at the South Brooklyn Marine Terminal, Brooklyn, New York. Prepared for New York City Economic Development Corporation. Prepared by Henningson, Durham & Richardson Architecture and Engineering, P.C. August 14, 2007.

Phase I Environmental Site Assessment, South Brooklyn Marine Terminal, Second Avenue between 33<sup>rd</sup> and 39<sup>th</sup> Streets, Brooklyn, New York. Prepared for Red Hook Container Terminal, LLC. Prepared by AECOM, 125 Broad Street, New York, NY. May 2018.

Phase II Limited Site Investigation Results Report, South Brooklyn Marine Terminal, 269 39<sup>th</sup> Street, Brooklyn, NY, Block No. 662, Lot 1. Prepared for Greenberg Traurig, LLP. Prepared by AECOM 125 Broad Street, New York, NY. December 2018.

South Brooklyn Marine Terminal, Phase II Environmental Site Assessment (ESA), Portions of Lots 1, 130, 136, 137, and 155, Block 662, 2<sup>nd</sup> Avenue, Brooklyn, New York 11232. Prepared for Empire Offshore Wind LLC. Prepared by Tetra Tech, Inc., Parsippany, NJ. January 6, 2022.

Supplemental Site Investigation Report, South Brooklyn Marine Terminal, Brooklyn, New York. Prepared for New York City Economic Development Corporation. Prepared by TRC Environmental Corporation. April 2004.


U.S. Environmental Protection Agency, Technical Guide For Addressing Petroleum Vapor Intrusion At Leaking Underground Storage Tank Sites dated June 2015,  
<https://www.epa.gov/sites/production/files/2015-06/documents/pvi-guide-final-6-10-15.pdf>



## Figures



**SUBJECT PROPERTY**



**FIGURE 1: SITE LOCATION MAP**

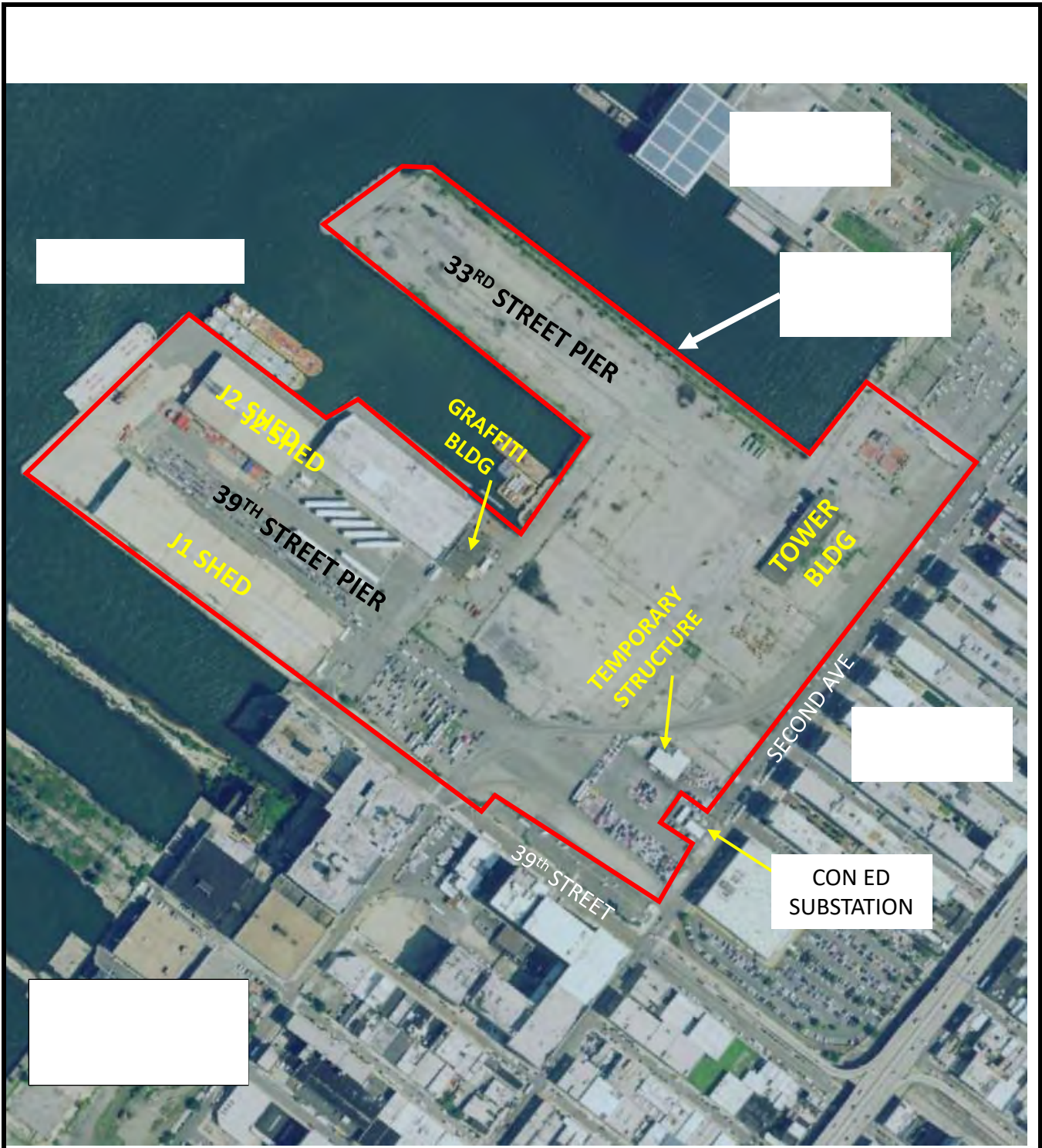
**AECOM**





**ADDRESS:** 2<sup>nd</sup> Avenue between 31<sup>st</sup> to 39<sup>th</sup> Streets  
**Industry City, Brooklyn**  
**STATE and ZIP:** New York 10306  
**DATE:** February 27, 2022

Source: USGS Topographic Maps 7.5 Minute Series, Jersey City and Brooklyn Scale 1:24,000 (Dated 2019)





		<p><b>FIGURE 2: SITE PLAN</b></p>	
<p>Source: : EDR Aerial Image Flight Year 2017</p>		<p><b>ADDRESS:</b> <b>STATE and ZIP:</b> <b>DATE:</b></p>	<p><b>2nd Avenue between 31<sup>st</sup> to 39<sup>th</sup> Streets Industry City, Brooklyn New York 10306 February 27, 2022</b></p>

## Appendix A Representative Site Photographs

<b>Client Name:</b> SSBMT	<b>Site Location:</b> South Brooklyn Marine Terminal, Second Avenue between 31 <sup>st</sup> and 39 <sup>th</sup> Streets, Brooklyn, NY	<b>Project No.</b> 60634524
------------------------------	---	--------------------------------

<b>Photo No.</b> <b>1</b>	<b>Date:</b> 2/7/22
------------------------------	------------------------

**Direction Photo Taken:**  
  
Northwest

**Description:**  
  
Railroad tracks leading onto the southeast corner of the subject property along Second Avenue, near 39<sup>th</sup> Street.



<b>Photo No.</b> <b>2</b>	<b>Date:</b> 2/7/22
------------------------------	------------------------

**Direction Photo Taken:**  
  
Southwest

**Description:**  
  
View of the entrance to the subject property on the northwest side of 39<sup>th</sup> Street.  
  
The red arrow indicates the security booth at the entrance.  
  
The orange arrow indicates J1 Shed which is on the southwest side of the 39<sup>th</sup> Street Pier.






<b>Client Name:</b> SSBMT	<b>Site Location:</b> South Brooklyn Marine Terminal, Second Avenue between 31 <sup>st</sup> and 39 <sup>th</sup> Streets, Brooklyn, NY	<b>Project No.:</b> 60634524
------------------------------	---	---------------------------------

<b>Photo No.:</b> <b>3</b>	<b>Date:</b> 2/7/22
<b>Direction Photo Taken:</b> Northwest	
<b>Description:</b> View of the structures on the 39 <sup>th</sup> Street Pier.	



<b>Photo No.:</b> <b>4</b>	<b>Date:</b> 2/7/22
<b>Direction Photo Taken:</b> North-northwest	
<b>Description:</b> View of the exterior of J2 Shed and N2 Shed.  The red arrow indicates two 55-gallon drums. A close-up of the tops of the drums is included below in Photo 5.	



<b>Client Name:</b> SSBMT		<b>Site Location:</b> South Brooklyn Marine Terminal, Second Avenue between 31 <sup>st</sup> and 39 <sup>th</sup> Streets, Brooklyn, NY	<b>Project No.</b> 60634524
<b>Photo No.</b> <b>5</b>	<b>Date:</b> 2/7/22		
<b>Direction Photo Taken:</b>  North			
<b>Description:</b>  The tops of both of the drums were open and filled with ice. There was a label on one drum that said "Antifreeze".			

<b>Photo No.</b> <b>6</b>	<b>Date:</b> 2/7/22	
<b>Direction Photo Taken:</b>  South		
<b>Description:</b>  Seven 55-gallon drums in the interior of the N2 Shed near the southwest roll-up door. The drums were labeled as Non-Hazardous Soil Cuttings and dated 12/6/21. It is presumed these were generated during recent Phase II soil sampling.		



<b>Client Name:</b> SSBMT	<b>Site Location:</b> South Brooklyn Marine Terminal, Second Avenue between 31 <sup>st</sup> and 39 <sup>th</sup> Streets, Brooklyn, NY	<b>Project No.</b> 60634524
------------------------------	--	--------------------------------

<b>Photo No.</b> <b>7</b>	<b>Date:</b> 2/7/22
------------------------------	------------------------

**Direction Photo Taken:**  
Southeast

**Description:**  
View of the south corner of the N2 Shed.  
  
The red arrow indicates the location of a PCB-labeled transformer.



<b>Photo No.</b> <b>8</b>	<b>Date:</b> 2/7/22
------------------------------	------------------------

**Direction Photo Taken:**  
Northeast

**Description:**  
Yellow PCB label and green "PCBs less than 50 parts per million" label are visible on the transformer in the N2 Shed.  
  
Staining was visible under the southwest side of the transformer, however, AECOM was unable to determine if it was oil or water.





**Client Name:**

SSBMT

**Site Location:**South Brooklyn Marine Terminal, Second Avenue between  
31<sup>st</sup> and 39<sup>th</sup> Streets, Brooklyn, NY**Project No.**

60634524

**Photo No.****9****Date:**

2/7/22

**Direction Photo  
Taken:**

Northwest

**Description:**

View of the interior of the vacant N2 Shed building.

The interiors of J2 Shed and J1 Shed were also vacant and looked similar.

**Photo No.****10****Date:**


2/7/22

**Direction Photo  
Taken:**

Northeast

**Description:**

An unlabeled apparent aboveground storage tank. It was presumed to contain diesel fuel because a map on the far wall labeled this room as the "Diesel Fire Pump Room".



**Client Name:**

SSBMT

**Site Location:**South Brooklyn Marine Terminal, Second Avenue  
between 31<sup>st</sup> and 39<sup>th</sup> Streets, Brooklyn, NY**Project No.**

60634524

**Photo No.****11****Date:**

2/7/22

**Direction Photo Taken:**

North

**Description:**

View of the exterior of the Graffiti Building.

The red arrow indicates a diesel aboveground storage tank located on the exterior of the southwest side of the building. This AST fuels two generators that give power to the current operations in the Graffiti Building.

The yellow arrow indicates the location of one monitoring well cover.

**Photo No.****12****Date:**

2/7/22

**Direction Photo Taken:**

Southeast

**Description:**

Two 5-gallon buckets labeled as "Syncon R&O Oil". The floor was wet from the rainy conditions the day of the site visit, but no oil staining was noted.





<b>Client Name:</b> SSBMT	<b>Site Location:</b> South Brooklyn Marine Terminal, Second Avenue between 31 <sup>st</sup> and 39 <sup>th</sup> Streets, Brooklyn, NY	<b>Project No.</b> 60634524
------------------------------	---	--------------------------------

<b>Photo No.</b> <b>13</b>	<b>Date:</b> 2/7/22
<b>Direction Photo Taken:</b>  North northeast	

**Description:**  
  
View of the area to the southeast of the Graffiti Building. The area is a lay down area for the operations in that building.



<b>Photo No.</b> <b>14</b>	<b>Date:</b> 2/7/22
<b>Direction Photo Taken:</b>  Northwest	

**Description:**  
  
Totes that were stacked and stored on the northeast side of the Graffiti Building. The totes were empty or partly filled with water, "Part A Sikadur – 35 Hi – Mod LV/LV LPL(A)" or "Part B- Sikadur – 35 Hi – Mod LV LPL(B)". Part B totes had an additional Corrosive label. The Sikadur chemical is an epoxy adhesive according to the manufacturer's website.



<b>Client Name:</b> SSBMT	<b>Site Location:</b> South Brooklyn Marine Terminal, Second Avenue between 31 <sup>st</sup> and 39 <sup>th</sup> Streets, Brooklyn, NY	<b>Project No.</b> 60634524
------------------------------	---	--------------------------------

<b>Photo No.</b> <b>15</b>	<b>Date:</b> 2/7/22
<b>Direction Photo Taken:</b>  East southeast	

**Description:**

Exterior of the Tower Building located in the northeastern portion of the subject property Second Avenue. The Tower Building is located at the southeast side of the 33<sup>th</sup> Street Pier.

The Tower Building was inaccessible and locked.



<b>Photo No.</b> <b>16</b>	<b>Date:</b> 2/7/22
<b>Direction Photo Taken:</b>  Southeast	

**Description:**

Scale House overhang attached to the southwest side of the Tower Building.





<b>Client Name:</b> SSBMT	<b>Site Location:</b> South Brooklyn Marine Terminal, Second Avenue between 31 <sup>st</sup> and 39 <sup>th</sup> Streets, Brooklyn, NY	<b>Project No.</b> 60634524
------------------------------	---	--------------------------------

<b>Photo No.</b> <b>17</b>	<b>Date:</b> 2/7/22
-------------------------------	------------------------

**Direction Photo Taken:**  
  
Northeast

**Description:**  
View of plastic drums of a variety of sizes located on the northeast side of the Scale House adjacent to the Tower Building. Some had liquid observed inside the drums. They were in poor condition and many were not labeled.


The red arrow indicates a drum with a minimal amount of liquid labeled as "Dirt Buster, heavy duty foamer" with a Corrosive label.



<b>Photo No.</b> <b>18</b>	<b>Date:</b> 2/7/22
-------------------------------	------------------------

**Direction Photo Taken:**  
  
Northeast

**Description:**  
View of miscellaneous items in the Scale House vicinity. AECOM observed pallets, boats, trailers, spools of tubing and wiring, plywood, PVC piping on pallets, and other used or damaged items.



<b>Client Name:</b> SSBMT		<b>Site Location:</b> South Brooklyn Marine Terminal, Second Avenue between 31 <sup>st</sup> and 39 <sup>th</sup> Streets, Brooklyn, NY	<b>Project No.</b> 60634524
<b>Photo No.</b> <b>19</b>	<b>Date:</b> 2/7/22		
<b>Direction Photo Taken:</b>  North			
<b>Description:</b>  Five storage containers observed northwest of the Tower Building at the south end of the 33 <sup>rd</sup> Street Pier.			

<b>Photo No.</b> <b>20</b>	<b>Date:</b> 2/7/22	
<b>Direction Photo Taken:</b>  Northwest		
<b>Description:</b>  The northwest end of the 33 <sup>rd</sup> Street Pier was vacant. The red arrow indicates a patch that was assumed to be the location of a soil boring from the recent Phase II.		



<b>Client Name:</b> SSBMT		<b>Site Location:</b> South Brooklyn Marine Terminal, Second Avenue between 31 <sup>st</sup> and 39 <sup>th</sup> Streets, Brooklyn, NY	<b>Project No.</b> 60634524
<b>Photo No.</b> <b>21</b>	<b>Date:</b> 2/7/22		
<b>Direction Photo Taken:</b> Northwest			
<b>Description:</b> View of the north side of the 33 <sup>rd</sup> Street Pier. The red arrow indicates a subsided area of asphalt located on the northeast corner of the mainland adjacent to the 33 <sup>rd</sup> Street Pier.			

<b>Photo No.</b> <b>22</b>	<b>Date:</b> 2/7/22		
<b>Direction Photo Taken:</b> North			
<b>Description:</b> View of the New York City Department of Transportation area on the northeast portion of the subject property between the 33 <sup>rd</sup> Street Pier and the 29 <sup>th</sup> Street Pier. The northeast boundary line of the subject property is through this area. The 29 <sup>th</sup> Street Pier is occupied by SIMS Recycling Facility and is not part of the subject property.			

<b>Client Name:</b> SSBMT	<b>Site Location:</b> South Brooklyn Marine Terminal, Second Avenue between 31 <sup>st</sup> and 39 <sup>th</sup> Streets, Brooklyn, NY	<b>Project No.</b> 60634524
------------------------------	---	--------------------------------

<b>Photo No.</b> <b>23</b>	<b>Date:</b> 2/7/22
-------------------------------	------------------------

**Direction Photo Taken:**  
  
Southwest

**Description:**  
  
View of the southeast area of the subject property that runs parallel to Second Avenue. There are railroad tracks running along this area.



<b>Photo No.</b> <b>24</b>	<b>Date:</b> 2/7/22
-------------------------------	------------------------

**Direction Photo Taken:**  
  
Southwest

**Description:**  
View of the southeast corner of the subject property.  
  
The red arrow indicates the off-site Con Ed Substation.  
  
The orange arrow indicates the location of the One-Story Building on the southeastern portion of the property (former identified as a Temporary Structure or Auto Maintenance structure).





<b>Client Name:</b> SSBMT	<b>Site Location:</b> South Brooklyn Marine Terminal, Second Avenue between 31 <sup>st</sup> and 39 <sup>th</sup> Streets, Brooklyn, NY	<b>Project No.</b> 60634524
------------------------------	---	--------------------------------

<b>Photo No.</b> <b>25</b>	<b>Date:</b> 2/7/22
<b>Direction Photo Taken:</b>  North	

**Description:**  
  
On the southeast side of the One-Story Building was an apparent, unlabeled aboveground storage tank.



<b>Photo No.</b> <b>26</b>	<b>Date:</b> 2/7/22
<b>Direction Photo Taken:</b>  South	

**Description:**  
  
Interior of the One-Story Building. A heater was observed near the ceiling in the southern corner with conduit that led to the apparent AST outside.  
  
A water leak was also observed inside this structure. Pooling water is visible in the photo.



**Client Name:**

SSBMT

**Site Location:**South Brooklyn Marine Terminal, Second Avenue  
between 31<sup>st</sup> and 39<sup>th</sup> Streets, Brooklyn, NY**Project No.**

60634524

**Photo No.****27****Date:**

2/7/22

**Direction Photo Taken:**

East

**Description:**

View of the northwest side of the One-Story Building with an apparent, unlabeled aboveground storage tank.

**Photo No.****28****Date:**

2/7/22

**Direction Photo Taken:**

West

**Description:**

View of the northeast side of the One-Story Building. An empty, unlabeled 55-gallon drum is visible against the exterior wall.





<b>Client Name:</b> SSBMT	<b>Site Location:</b> South Brooklyn Marine Terminal, Second Avenue between 31 <sup>st</sup> and 39 <sup>th</sup> Streets, Brooklyn, NY	<b>Project No.</b> 60634524
------------------------------	---	--------------------------------

<b>Photo No.</b> <b>29</b>	<b>Date:</b> 2/7/22
<b>Direction Photo Taken:</b>  Northeast	

**Description:**

Northwest side of the J2 Shed. Red Hazardous Material Storage Area sign is depicted on the side of the building. An identical sign was also observed on the northwest exterior of the J1 Shed. No staining or evidence of hazardous materials were observed.



<b>Photo No.</b> <b>30</b>	<b>Date:</b> 2/7/22
<b>Direction Photo Taken:</b>  North	

**Description:**

View of the SIMS Recycling Facility on the 29<sup>th</sup> Street Pier. This area is not included as part of the subject property.



## **Appendix B Environmental Database Report**

**South Brooklyn Marine Terminal**

Second Avenue/ 33rd Street To 39th Street  
Brooklyn, NY 11232

Inquiry Number: 6842095.2s

February 01, 2022

**The EDR Radius Map™ Report with GeoCheck®**



6 Armstrong Road, 4th floor  
Shelton, CT 06484  
Toll Free: 800.352.0050  
[www.edrnet.com](http://www.edrnet.com)

# TABLE OF CONTENTS

<u>SECTION</u>	<u>PAGE</u>
Executive Summary .....	ES1
Overview Map .....	2
Detail Map .....	3
Map Findings Summary .....	4
Map Findings .....	8
Orphan Summary .....	1271
Government Records Searched/Data Currency Tracking .....	GR-1
 <b><u>GEOCHECK ADDENDUM</u></b>	
Physical Setting Source Addendum .....	A-1
Physical Setting Source Summary .....	A-2
Physical Setting Source Map .....	A-7
Physical Setting Source Map Findings .....	A-8
Physical Setting Source Records Searched .....	PSGR-1

*Thank you for your business.*  
Please contact EDR at 1-800-352-0050  
with any questions or comments.

#### Disclaimer - Copyright and Trademark Notice

This Report contains certain information obtained from a variety of public and other sources reasonably available to Environmental Data Resources, Inc. It cannot be concluded from this Report that coverage information for the target and surrounding properties does not exist from other sources. **NO WARRANTY EXPRESSED OR IMPLIED, IS MADE WHATSOEVER IN CONNECTION WITH THIS REPORT. ENVIRONMENTAL DATA RESOURCES, INC. SPECIFICALLY DISCLAIMS THE MAKING OF ANY SUCH WARRANTIES, INCLUDING WITHOUT LIMITATION, MERCHANTABILITY OR FITNESS FOR A PARTICULAR USE OR PURPOSE. ALL RISK IS ASSUMED BY THE USER. IN NO EVENT SHALL ENVIRONMENTAL DATA RESOURCES, INC. BE LIABLE TO ANYONE, WHETHER ARISING OUT OF ERRORS OR OMISSIONS, NEGLIGENCE, ACCIDENT OR ANY OTHER CAUSE, FOR ANY LOSS OF DAMAGE, INCLUDING, WITHOUT LIMITATION, SPECIAL, INCIDENTAL, CONSEQUENTIAL, OR EXEMPLARY DAMAGES. ANY LIABILITY ON THE PART OF ENVIRONMENTAL DATA RESOURCES, INC. IS STRICTLY LIMITED TO A REFUND OF THE AMOUNT PAID FOR THIS REPORT.** Purchaser accepts this Report "AS IS". Any analyses, estimates, ratings, environmental risk levels or risk codes provided in this Report are provided for illustrative purposes only, and are not intended to provide, nor should they be interpreted as providing any facts regarding, or prediction or forecast of, any environmental risk for any property. Only a Phase I Environmental Site Assessment performed by an environmental professional can provide information regarding the environmental risk for any property. Additionally, the information provided in this Report is not to be construed as legal advice.

Copyright 2020 by Environmental Data Resources, Inc. All rights reserved. Reproduction in any media or format, in whole or in part, of any report or map of Environmental Data Resources, Inc., or its affiliates, is prohibited without prior written permission.

EDR and its logos (including Sanborn and Sanborn Map) are trademarks of Environmental Data Resources, Inc. or its affiliates. All other trademarks used herein are the property of their respective owners.

## EXECUTIVE SUMMARY

A search of available environmental records was conducted by Environmental Data Resources, Inc (EDR). The report was designed to assist parties seeking to meet the search requirements of EPA's Standards and Practices for All Appropriate Inquiries (40 CFR Part 312), the ASTM Standard Practice for Environmental Site Assessments (E1527-21), the ASTM Standard Practice for Environmental Site Assessments for Forestland or Rural Property (E 2247-16), the ASTM Standard Practice for Limited Environmental Due Diligence: Transaction Screen Process (E 1528-14) or custom requirements developed for the evaluation of environmental risk associated with a parcel of real estate.

### TARGET PROPERTY INFORMATION

#### ADDRESS

SECOND AVENUE/ 33RD STREET TO 39TH STREET  
BROOKLYN, NY 11232

#### COORDINATES

Latitude (North): 40.6579240 - 40° 39' 28.52"  
Longitude (West): 74.0111660 - 74° 0' 40.19"  
Universal Transverse Mercator: Zone 18  
UTM X (Meters): 583593.8  
UTM Y (Meters): 4501043.0  
Elevation: 3 ft. above sea level

### USGS TOPOGRAPHIC MAP ASSOCIATED WITH TARGET PROPERTY

Target Property Map: 14317809 JERSEY CITY, NJ  
Version Date: 2019  
  
Northeast Map: 14115940 BROOKLYN, NY  
Version Date: 2019

### AERIAL PHOTOGRAPHY IN THIS REPORT

Portions of Photo from: 20150522  
Source: USDA

MAPPED SITES SUMMARY

Target Property Address:  
 SECOND AVENUE/ 33RD STREET TO 39TH STREET  
 BROOKLYN, NY 11232

Click on Map ID to see full detail.

MAP ID	SITE NAME	ADDRESS	DATABASE ACRONYMS	RELATIVE ELEVATION	DIST (ft. & mi.) DIRECTION
1	39TH ST MARINE TERMI	39TH ST MARINE TERMI	NY Spills		TP
2	INDUSTRY CITY ASSOCI	269 37TH ST	RCRA NonGen / NLR, FINDS, ECHO, NY MANIFEST	Lower	1 ft.
A3	BROOKLYN MARINE TERM	29TH STREET - 39TH S	NY Spills	Lower	1 ft.
A4	INTERNATIONAL TERM O	1-39TH ST TERMINAL	RCRA NonGen / NLR, NY MANIFEST	Lower	4, 0.001,
5	GOWANUS BAY	33RD ST & 1ST AVE	NY Spills	Lower	10, 0.002, NE
B6	AT INTERSECTION BY C	650 2ND AVE AND 37TH	NY Spills	Higher	18, 0.003, SSE
C7	CON EDISON - MANHOLE	2ND AVE & 33RD STREE	RCRA-LQG, NY MANIFEST, NJ MANIFEST	Higher	24, 0.005, ENE
C8	33RD & 2ND AVE	33RD & 2ND AVE	NY Spills	Higher	24, 0.005, ENE
C9	CON EDISON	33RD ST & 2ND AVE	RCRA NonGen / NLR, FINDS, ECHO	Higher	31, 0.006, ENE
D10	DEPT PORTS INTL TRAD	39TH ST BETW 1ST AVE	RCRA NonGen / NLR	Higher	35, 0.007, SSW
E11	CONSOLIDATED EDISON	39TH ST & 1ST AVE	NY MANIFEST	Higher	36, 0.007, SW
E12	CON EDISON MANHOLE:	39TH ST & 1ST AVE	RCRA NonGen / NLR, NY MANIFEST	Higher	36, 0.007, SW
E13	BS 3181	39TH ST & 1ST AVE	NY Spills	Higher	36, 0.007, SW
D14	CONSOLIDATED EDISON	39 STREET AND 1 AVEN	NY MANIFEST	Higher	36, 0.007, SW
F15	VAULT 5745	2ND AVE & 36TH ST	NY Spills	Higher	40, 0.008, ESE
B16	NYNEX	2ND AVE & 37TH ST	NY MANIFEST	Higher	41, 0.008, SE
E17	MC 88802	1ST AVE/39TH ST	NY Spills	Higher	42, 0.008, SW
A18	INTERDYNAMICS INC	80 39TH ST.	RCRA-VSQQ, NY CBS, NY Spills, SSTS, US AIRS,...	Higher	51, 0.010, WSW
A19	INTERDYNAMICS, INC.	80 39TH STREET	NY AST, NY CBS AST	Higher	51, 0.010, WSW
A20	NEW YORK CITY OF PRI	80 39TH ST 1ST FLOOR	RCRA NonGen / NLR, FINDS, ECHO	Higher	51, 0.010, WSW
A21	INDUSTRY CITY ASSOCI	80 39TH STREET	NY AST	Higher	51, 0.010, WSW
22	BROOKLYN MARINE TERM	29TH STREET - 39TH S	NY Spills	Lower	64, 0.012, West
C23	MANHOLE # 3997	33RD STREET & 4TH AV	NY Spills	Higher	70, 0.013, East
G24	CON EDISON	39TH ST & 2ND AVE	RCRA NonGen / NLR	Higher	73, 0.014, South
G25	CON EDISON	39TH ST & 2ND AVE	RCRA NonGen / NLR, FINDS, ECHO	Higher	73, 0.014, South
G26	CON EDISON - MANHOLE	39TH STREET & 2ND AV	RCRA-LQG, NY MANIFEST, NJ MANIFEST	Higher	73, 0.014, South
G27	39TH ST & 2ND AVE	39TH ST & 2ND AVE	NY Spills	Higher	73, 0.014, South
G28	CON EDISON	39TH ST & 2ND AVE	NY MANIFEST	Higher	73, 0.014, South
G29	2ND AVE &	39TH ST & 2ND AVE	NY Spills	Higher	73, 0.014, South
G30	CON EDISON	39TH ST & 2ND AVE	NJ MANIFEST	Higher	73, 0.014, South
G31	CON EDISON	39 ST & 2 AVE	NJ MANIFEST	Higher	73, 0.014, South
G32	CON EDISON	39TH ST & 2ND AVE	NY MANIFEST	Higher	73, 0.014, South
B33	12-15 37TH STREET	12-15 37TH STREET	NY Spills	Higher	75, 0.014, SE
G34	VAULT 2020	39TH ST/2ND AVE	NY Spills	Higher	76, 0.014, SSE
D35	CON EDISON	138 39TH ST	NJ MANIFEST	Higher	92, 0.017, SSW
D36	CON EDISON	138 39TH ST	NY MANIFEST	Higher	92, 0.017, SSW
D37	CON EDISON	138 39TH ST	RCRA NonGen / NLR, FINDS, ECHO	Higher	92, 0.017, SSW
D38	CARLSON INKS	148 39TH ST.	RCRA NonGen / NLR, FINDS, ECHO	Higher	95, 0.018, South
D39	CARLSON INKS	148 39TH ST.	RCRA NonGen / NLR	Higher	95, 0.018, South



MAPPED SITES SUMMARY

Target Property Address:  
 SECOND AVENUE/ 33RD STREET TO 39TH STREET  
 BROOKLYN, NY 11232

Click on Map ID to see full detail.

MAP ID	SITE NAME	ADDRESS	DATABASE ACRONYMS	RELATIVE ELEVATION	DIST (ft. & mi.) DIRECTION
<a href="#">D40</a>	FGP BUSH TERMINALS	148 39TH STREET	NY LTANKS	Higher	95, 0.018, South
<a href="#">D41</a>	INDUSTRY CITY ASSOC	148 39TH STREET	NY AST	Higher	95, 0.018, South
<a href="#">D42</a>	19-20 INDUSTRY CITY	148 39TH ST	RCRA NonGen / NLR, FINDS	Higher	95, 0.018, South
<a href="#">G43</a>	CON EDISON	168 39TH ST VAULT 20	NJ MANIFEST	Higher	101, 0.019, South
<a href="#">G44</a>	CON EDISON	168 39TH ST VAULT 21	RCRA NonGen / NLR	Higher	101, 0.019, South
<a href="#">G45</a>	CON EDISON	168 39TH ST VAULT 20	NY MANIFEST	Higher	101, 0.019, South
<a href="#">G46</a>	CON EDISON	168 39TH ST VAULT 21	NJ MANIFEST	Higher	101, 0.019, South
<a href="#">G47</a>	CON EDISON	168 39TH ST VAULT 20	RCRA NonGen / NLR, FINDS, ECHO	Higher	101, 0.019, South
<a href="#">G48</a>	CONSOLIDATED EDISON	168 39TH STREET & 2N	NY MANIFEST	Higher	101, 0.019, South
<a href="#">G49</a>	CON EDISON	168 39TH ST	RCRA NonGen / NLR	Higher	101, 0.019, South
<a href="#">D50</a>	PARADISE PLASTICS	116 39TH STREET	NY UST	Higher	106, 0.020, SSW
<a href="#">D51</a>	116 39TH ST/MAGNOLIA	116 39TH ST/MAGNOLIA	NY LTANKS	Higher	106, 0.020, SSW
<a href="#">D52</a>	116 39TH ST	116 39TH ST	NY LTANKS	Higher	106, 0.020, SSW
<a href="#">D53</a>	CON EDISON - MANHOLE	116 39TH ST	RCRA-LQG	Higher	106, 0.020, SSW
<a href="#">D54</a>	CON EDISON MANHOLE:	116 39TH ST	RCRA NonGen / NLR, NY MANIFEST	Higher	106, 0.020, SSW
<a href="#">F55</a>	NEW YORK CITY TRANSI	36TH ST/2ND AVE	NY Spills	Higher	112, 0.021, ESE
<a href="#">C56</a>	INDUSTRY CITY ASSOCI	551 2ND AVENUE	NY AST	Higher	119, 0.023, ENE
<a href="#">C57</a>	INDUSTRY CITY ASSOCI	551 2ND AVENUE	NY UST	Higher	119, 0.023, ENE
<a href="#">E58</a>	SOUTH BROOKLYN MARIN	FOOT OF 39TH ST. & 1	NY UST	Higher	119, 0.023, SW
<a href="#">G59</a>	KANYA CLEANERS	1626 2ND AVENUE	NY DRYCLEANERS	Higher	139, 0.026, South
<a href="#">G60</a>	ROADWAY	3901 2ND AVE	NY Spills	Higher	158, 0.030, South
<a href="#">H61</a>	KINGS COUNTY SERVICE	19 35 CONEY ISLAND A	EDR Hist Auto	Higher	170, 0.032, ESE
<a href="#">G62</a>	SOIL BORINGS	22-36 2ND AVE	NY Spills	Higher	189, 0.036, South
<a href="#">G63</a>	22-36 SECOND AVENUE	22-36 SECOND AVENUE	NY BROWNFIELDS	Higher	189, 0.036, South
<a href="#">E64</a>	PIERS SERVICE	3901 1ST AVENUE	NY AST	Higher	192, 0.036, SW
<a href="#">E65</a>	PIERS SERVICE CENTER	3901 1 AVE	EDR Hist Auto	Higher	192, 0.036, SW
<a href="#">H66</a>	213082; 24 35 ST	24 35 ST	NY Spills	Higher	196, 0.037, ESE
<a href="#">C67</a>	CON EDISON - MANHOLE	2 32 ST 108 E 2 A	RCRA-LQG	Higher	242, 0.046, ENE
<a href="#">68</a>	ROMABA RECORD CORP	33 34TH ST	RCRA NonGen / NLR, FINDS, ECHO	Higher	244, 0.046, East
<a href="#">I69</a>	TM #2125	2ND AVE & 32ND ST	NY Spills	Higher	259, 0.049, ENE
<a href="#">I70</a>	NYCDEP	32ND ST & 2ND AVE	NY MANIFEST	Higher	259, 0.049, ENE
<a href="#">H71</a>	UTRECHT MANUFACTURIN	33 35TH STREET	NJ MANIFEST	Higher	259, 0.049, ESE
<a href="#">H72</a>	UTRECHT MANUFACTURIN	33 35TH ST	NY MANIFEST	Higher	259, 0.049, ESE
<a href="#">H73</a>	UTRECHT MANUFACTURIN	33 35TH ST	PA MANIFEST	Higher	259, 0.049, ESE
<a href="#">H74</a>	UTRECHT MANUFACTURIN	33 35TH STREET	NJ MANIFEST	Higher	259, 0.049, ESE
<a href="#">H75</a>	UTRECHT MANUFACTURIN	33 35TH ST	RCRA-LQG, NJ MANIFEST	Higher	259, 0.049, ESE
<a href="#">C76</a>	BLATCHFORD BASE PLAN	32 33RD ST	SEMS-ARCHIVE	Higher	263, 0.050, East
<a href="#">C77</a>	BLATCHFORD BASE PLAN	32 33RD ST.	NY HSWDS	Higher	263, 0.050, East
<a href="#">G78</a>	3913 2ND AVE. REALTY	3913 2ND AVENUE	NY UST	Higher	277, 0.052, South

MAPPED SITES SUMMARY

Target Property Address:  
 SECOND AVENUE/ 33RD STREET TO 39TH STREET  
 BROOKLYN, NY 11232

Click on Map ID to see full detail.

MAP ID	SITE NAME	ADDRESS	DATABASE ACRONYMS	RELATIVE ELEVATION	DIST (ft. & mi.) DIRECTION
<a href="#">G79</a>	COMADORE MANUFAC	3913 2ND AVE	NY LTANKS	Higher	277, 0.052, South
<a href="#">G80</a>	BELL ATLANTIC-NY	2 AVE/40 ST	RCRA NonGen / NLR, NY MANIFEST	Higher	323, 0.061, South
<a href="#">G81</a>	ALAKA CHEMICALS	40TH ST & 2ND AVENUE	NY Spills	Higher	324, 0.061, South
<a href="#">J82</a>	CON EDISON SERVICE B	3902 2ND AVE	RCRA NonGen / NLR, NY MANIFEST	Higher	327, 0.062, South
<a href="#">J83</a>	CON EDISON	40TH ST & 2ND AVE	RCRA NonGen / NLR	Higher	345, 0.065, South
<a href="#">J84</a>	CON EDISON	40TH ST & 2ND AVE	NJ MANIFEST	Higher	345, 0.065, South
<a href="#">J85</a>	CON EDISON	40 ST & 2 AVE	NY MANIFEST	Higher	345, 0.065, South
<a href="#">J86</a>	SPILL NUMBER 0000263	160 40TH ST	NY Spills	Higher	377, 0.071, South
<a href="#">K87</a>	ARTHUR MATNEY (AM CO	4014 FIRST AVENUE	NY Spills, NY MANIFEST	Higher	379, 0.072, SW
<a href="#">L88</a>	CON EDISON - MANHOLE	230 39 ST	NY MANIFEST	Higher	398, 0.075, SSE
<a href="#">J89</a>	FULTON FERRY LIQUIDA	4002 2ND AVE	RCRA NonGen / NLR, FINDS, ECHO, NY MANIFEST	Higher	404, 0.077, South
<a href="#">M90</a>	DAVIDSON PIPE SUPPLY	990 3RD AVE	RCRA NonGen / NLR, FINDS, ECHO	Higher	418, 0.079, SSE
<a href="#">M91</a>	DAVIDSON PIPE SUPPLY	990 3RD AVE	NY LTANKS, NY MANIFEST	Higher	418, 0.079, SSE
<a href="#">J92</a>	R&R PETROLEUM INC	4001 2ND AVE	EDR Hist Auto	Higher	425, 0.080, South
<a href="#">J93</a>	SHOW AUTO SALES -MTB	4001 SECOND AVE	NY Spills	Higher	425, 0.080, South
<a href="#">J94</a>	RONNIE AUTO REPAIR	4001 2ND AVENUE	NY AST	Higher	425, 0.080, South
<a href="#">J95</a>	RONNIE AUTO REPAIR	4001 2ND AVENUE	NY UST	Higher	425, 0.080, South
<a href="#">L96</a>	CONSOLIDATED EDISON	257 W 39TH ST	NY MANIFEST	Higher	427, 0.081, SSE
<a href="#">J97</a>	LACQUER & CHEMICAL C	214 40TH ST	RCRA NonGen / NLR, FINDS, ECHO, NY MANIFEST	Higher	463, 0.088, South
<a href="#">J98</a>	INDUSTRIAL FINISHING	214 40TH ST	RCRA NonGen / NLR, NY MANIFEST	Higher	463, 0.088, South
<a href="#">J99</a>	PYROCK CHEMICAL	214 40 STREET	NY UST	Higher	463, 0.088, South
<a href="#">J100</a>	PYROCK CHEMICAL	214 40 STREET	NY CBS UST, NY CBS, NY AST, NY CBS AST	Higher	463, 0.088, South
<a href="#">J101</a>	YOOKEL INC	224 40TH ST	RCRA NonGen / NLR, FINDS, ECHO, NY MANIFEST	Higher	470, 0.089, South
<a href="#">N102</a>	TEKNI-PLEX INC	68 35TH ST	RCRA NonGen / NLR, NY MANIFEST	Higher	485, 0.092, ESE
<a href="#">K103</a>	MANHOLE #38662	1ST AVE/310FT S OF 3	NY Spills	Higher	485, 0.092, SW
<a href="#">O104</a>	PETCO STORE #3774	200 36TH ST	RCRA-VSQG	Higher	536, 0.102, ESE
<a href="#">N105</a>	TRANSFORMER VAULT VF	86TH STREET	NY Spills	Higher	552, 0.105, ESE
<a href="#">P106</a>	CONSOLIDATED EDISON	131 41 ST V2599	NY MANIFEST	Higher	556, 0.105, SSW
<a href="#">P107</a>	CONED VAULT#V5299	131 41ST STREET	NY Spills	Higher	556, 0.105, SSW
<a href="#">Q108</a>	NYC DEPT OF FINANCE	167 41ST ST - 2ND FL	NY MANIFEST	Higher	567, 0.107, South
<a href="#">Q109</a>	PHOENIX LIGHTING FIX	167 41ST ST	RCRA NonGen / NLR, FINDS, ECHO, NY MANIFEST	Higher	567, 0.107, South
<a href="#">Q110</a>	EMPIRE LIGHTING & GI	167 41ST ST	RCRA NonGen / NLR, NY MANIFEST	Higher	567, 0.107, South
<a href="#">Q111</a>	NYC DEPT OF FINANCE	167 41ST ST - 2ND FL	RCRA NonGen / NLR, FINDS, ECHO	Higher	567, 0.107, South
<a href="#">K112</a>	UTRECHT MANUFACTURIN	4014 1ST AVE - BLDG	NY MANIFEST	Higher	581, 0.110, SW
<a href="#">K113</a>	UTRECHT MANUFACTURIN	4014 1ST AVE - BLDG	NJ MANIFEST	Higher	581, 0.110, SW
<a href="#">K114</a>	UTRECHT MANUFACTURIN	4014 1ST AVE - BLDG	RCRA-SQG	Higher	581, 0.110, SW
<a href="#">K115</a>	AM COSMETICS INC	4014 FIRST AVE	RCRA-VSQG	Higher	581, 0.110, SW
<a href="#">K116</a>	CON EDISON VAULT #94	4014 FIRST AVENUE	NY Spills	Higher	581, 0.110, SW
<a href="#">O117</a>	JAMESTOWN COMMERCIAL	220 36TH STREET, 2ND	NY AST	Higher	584, 0.111, ESE

MAPPED SITES SUMMARY

Target Property Address:  
 SECOND AVENUE/ 33RD STREET TO 39TH STREET  
 BROOKLYN, NY 11232

Click on Map ID to see full detail.

MAP ID	SITE NAME	ADDRESS	DATABASE ACRONYMS	RELATIVE ELEVATION	DIST (ft. & mi.) DIRECTION
N118	SENTINEL BAG & PAPER	219 E 36TH ST	RCRA NonGen / NLR, FINDS, ECHO, NY MANIFEST	Higher	587, 0.111, ESE
K119	SERVICE BOX	14-12 41ST STREET	NY Spills	Higher	590, 0.112, SW
J120	CON EDISON	41ST ST & 2ND AVE	NY MANIFEST	Higher	591, 0.112, South
J121	CON EDISON	41ST ST & 2ND AVE	RCRA NonGen / NLR, FINDS, ECHO	Higher	591, 0.112, South
J122	CON EDISON	41ST ST & 2ND AVE	NJ MANIFEST	Higher	591, 0.112, South
L123	DLJ ENTERPRISES, LTD	260 39TH STREET	NY AST	Higher	601, 0.114, SSE
L124	DLJ ENTERPRISES LTD	260 39TH ST	EDR Hist Auto	Higher	601, 0.114, SSE
N125	PRINTWAY LTD	87 35TH ST	NY TANKS, RCRA NonGen / NLR, NY MANIFEST	Higher	605, 0.115, ESE
R126	DAVIDSON PIPE SUPPLY	37TH ST/BET. 2ND & 3	NY Spills	Higher	615, 0.116, SE
O127	CON EDISON - VAULT S	233 37TH ST	NY MANIFEST	Higher	615, 0.116, SE
O128	CON EDISON - VAULT S	233 37TH ST	NY MANIFEST	Higher	615, 0.116, SE
S129	EMPTY LOT BWTN 2ND &	32ND ST	NY Spills	Higher	626, 0.119, East
O130	INDUSTRY CITY ASSOCI	241 37TH ST	RCRA NonGen / NLR, FINDS, ECHO, NY MANIFEST	Higher	635, 0.120, SE
P131	F G P BUSH TERMINAL	148 41ST ST - 7 FLOO	RCRA NonGen / NLR, FINDS, ECHO, NY MANIFEST	Higher	646, 0.122, SSW
P132	GILMOUR SUPPLY CO.	152 41ST STREET	NY UST	Higher	649, 0.123, SSW
P133	PALMIERI TRUCKMEN IN	120 41ST STREET	NY UST	Higher	653, 0.124, SSW
T134	CON EDISON	49-60 31ST ST	NJ MANIFEST	Higher	659, 0.125, ENE
T135	CON EDISON	49-60 31ST ST	RCRA NonGen / NLR	Higher	659, 0.125, ENE
O136	INDUSTRY CITY ASSOCI	254 36TH STREET	NY AST	Higher	665, 0.126, ESE
O137	BROOKLYN COATINGS IN	254 36TH ST	RCRA NonGen / NLR	Higher	665, 0.126, ESE
O138	GENERAL PAPER GOODS	253 36TH ST	RCRA NonGen / NLR, FINDS, ECHO, NY MANIFEST	Higher	668, 0.127, ESE
O139	INDUSTRY CITY ASSOCI	253 36TH STREET	NY AST	Higher	668, 0.127, ESE
U140	GILMOUR SUPPLY CO.	4101 FIRST AVENUE	NY UST	Higher	704, 0.133, SW
U141	HARBORSIDE MGMT CORP	4100 1ST AVENUE	NY AST	Higher	707, 0.134, SW
U142	BUSH TERMINAL - UNIT	4104 1ST AVENUE	NY AST	Higher	716, 0.136, SW
S143	VIRGINIA DARE EXTRAC	882 THIRD AVENUE	PA MANIFEST	Higher	750, 0.142, East
S144	L M RABINOWITZ & CO	882 3RD AVE 9TH FLOO	RCRA NonGen / NLR, FINDS, ECHO, NY MANIFEST	Higher	750, 0.142, East
S145	JAMESTOWN COMMERCIAL	882 3RD AVE.	NY AST	Higher	750, 0.142, East
S146	VIRGINIA DARE EXTRAC	882 3RD AVE SUITE 6	RCRA-VSQQ, NY MANIFEST	Higher	750, 0.142, East
S147	VIRGINIA DARE EXTRAC	882 3RD AVENUE	NY LTANKS, NY Spills	Higher	750, 0.142, East
S148	AT&T NY4841	882 THIRD AVE.	NY AST	Higher	750, 0.142, East
S149	VIRGINIA DARE EXTRAC	882 3RD AVE	NJ MANIFEST	Higher	750, 0.142, East
V150	CON EDISON SERVICE B	268 40TH ST	RCRA NonGen / NLR, NY MANIFEST	Higher	760, 0.144, SSE
151	NYS DOT	920 3RD AVE	RCRA NonGen / NLR, FINDS, ECHO, NY MANIFEST	Higher	786, 0.149, ESE
O152	CON EDISON SERVICE B	303 W 36TH ST	RCRA NonGen / NLR, FINDS, ECHO, NY MANIFEST	Higher	788, 0.149, ESE
R153	COSTCO WHOLESALE #03	976 3RD AVE	RCRA-LQG, NY MANIFEST	Higher	794, 0.150, SE
R154	COSTCO # 318	976 THIRD AVE	PA MANIFEST	Higher	794, 0.150, SE
U155	CONSOLIDATED EDISON	42 ST & 1 AVE TM60	NY MANIFEST	Higher	822, 0.156, SW
U156	CON EDISON - VAULT 7	42ND ST & 1ST AVE	RCRA-LQG	Higher	825, 0.156, SW

MAPPED SITES SUMMARY

Target Property Address:  
 SECOND AVENUE/ 33RD STREET TO 39TH STREET  
 BROOKLYN, NY 11232

Click on Map ID to see full detail.

MAP ID	SITE NAME	ADDRESS	DATABASE ACRONYMS	RELATIVE ELEVATION	DIST (ft. & mi.) DIRECTION
U157	CON EDISON	42ND ST & 1ST AVE	RCRA NonGen / NLR	Higher	825, 0.156, SW
U158	CONSOLIDATED EDISON	42ND ST & 1ST AVE	NY MANIFEST	Higher	825, 0.156, SW
U159	CON EDISON	42ND ST & 1ST AVE	RCRA NonGen / NLR	Higher	825, 0.156, SW
U160	CON EDISON - VAULT 7	42ND ST & 1ST AVE	NJ MANIFEST	Higher	825, 0.156, SW
U161	CONSOLIDATED EDISON	1ST AVE & 42ND ST	NY MANIFEST	Higher	825, 0.156, SW
U162	CON EDISON	42ND ST & 1ST AVE	NJ MANIFEST	Higher	825, 0.156, SW
U163	CON EDISON	42ND ST & 1ST AVE	NY MANIFEST	Higher	825, 0.156, SW
U164	CON EDISON	42ND ST & 1ST AVE	RCRA NonGen / NLR	Higher	825, 0.156, SW
W165	16-68 42ND STREET	16-68 42ND STREET	NY LTANKS	Higher	826, 0.156, WSW
X166	CON ED - TM 846	42ND ST & 2ND AVE	RCRA NonGen / NLR, NY MANIFEST	Higher	853, 0.162, South
X167	ROSENBERG LOUIS L	162 42ND ST	RCRA NonGen / NLR, FINDS, ECHO, NY MANIFEST	Higher	913, 0.173, SSW
V168	CON EDISON SERVICE B	4018 3RD AVE	RCRA NonGen / NLR, NY MANIFEST	Higher	918, 0.174, SSE
Y169	CON EDISON	38TH ST & 3RD AVE	RCRA NonGen / NLR, FINDS, ECHO	Higher	927, 0.176, SE
X170	APPLE EXPRESS AUTO B	224 42ND ST	RCRA NonGen / NLR, FINDS, ECHO	Higher	958, 0.181, South
Z171	CARCRAFT COLLISION W	232 42ND ST	RCRA NonGen / NLR, FINDS, ECHO, NY MANIFEST	Higher	968, 0.183, South
AA172	CON EDISON SERVICE B	939 3RD AVE	RCRA NonGen / NLR, NY MANIFEST	Higher	969, 0.184, ESE
Z173	NYS DOT D254608 GOWAN	255 42ND ST	RCRA NonGen / NLR, FINDS, ECHO, NY MANIFEST	Higher	970, 0.184, South
X174	CON EDISON SERVICE B	4210 2ND AVE	RCRA NonGen / NLR	Higher	976, 0.185, SSW
X175	CON EDISON SERVICE B	4210 2ND AVE	RCRA NonGen / NLR, NY MANIFEST	Higher	976, 0.185, SSW
X176	CON EDISON	4210 2ND AVE	NY MANIFEST	Higher	976, 0.185, SSW
AB177	CON EDISON SERVICE B	112 32ND ST	RCRA NonGen / NLR, FINDS	Higher	978, 0.185, East
AB178	CON EDISON	112 32ND ST	NY MANIFEST	Higher	978, 0.185, East
AC179	850 3RD AVE	850 3RD AVENUE	NY LTANKS, NY Spills	Higher	981, 0.186, East
AC180	PROSE	850 3RD AVE STE 401	RCRA NonGen / NLR	Higher	981, 0.186, East
AC181	GENERAL SERVICES OF	850 3RD AVENUE (29TH	NY LTANKS, NY Spills	Higher	981, 0.186, East
AC182	FEDERAL OFFICE BUILD	850 3RD AVENUE (29TH	NY UST	Higher	981, 0.186, East
AC183	US FOOD & DRUG ADMIN	850 THIRD AVE	NY MANIFEST	Higher	981, 0.186, East
AC184	GENERAL SERVICES ADM	850 3RD AVE	NY MANIFEST	Higher	981, 0.186, East
AC185	GSA - COMMERCIAL BUI	850 THIRD AVE	RCRA-VSQQ, RI MANIFEST	Higher	981, 0.186, East
AC186	U S FOOD AND DRUG AD	850 THIRD AVE	RCRA NonGen / NLR	Higher	981, 0.186, East
AC187	FEDERAL OFFICE BUILD	850 3RD AVENUE (29TH	NY AST	Higher	981, 0.186, East
AC188	AMAZON.COM SERVICES	850 3RD AVE, FLOOR 3	RCRA-SQG	Higher	981, 0.186, East
AD189	LEUNGS HOLDINGS NY L	129 34TH STREET	NY AST	Higher	983, 0.186, ESE
AB190	FRIENDLY STAR FUEL I	889 THIRD AVENUE	NY UST	Higher	983, 0.186, East
AB191	A-ONE CAR & TRUCK AU	891 3RD AVENUE	NY AST	Higher	986, 0.187, ESE
Y192	CON EDISON SERVICE B	313 39TH ST	RCRA NonGen / NLR, NY MANIFEST	Higher	990, 0.188, SSE
AA193	CON EDISON SERVICE B	315 36TH ST	RCRA NonGen / NLR, NY MANIFEST	Higher	1002, 0.190, ESE
AC194	MIL MED SUPPLY NO. 1		FUDS	Higher	1004, 0.190, ENE
AB195	CON EDISON MANHOLE:	114 32ND ST	RCRA NonGen / NLR, FINDS	Higher	1010, 0.191, East

MAPPED SITES SUMMARY

Target Property Address:  
 SECOND AVENUE/ 33RD STREET TO 39TH STREET  
 BROOKLYN, NY 11232

Click on Map ID to see full detail.

MAP ID	SITE NAME	ADDRESS	DATABASE ACRONYMS	RELATIVE ELEVATION	DIST (ft. & mi.) DIRECTION
AB196	CON EDISON	114 32ND ST	NY MANIFEST	Higher	1010, 0.191, East
AB197	114 32ND ST AT 3RD A	114 32ND ST AT 3RD A	NY LTANKS	Higher	1010, 0.191, East
198	CON EDISON	319 37 ST	NY MANIFEST	Higher	1023, 0.194, SE
X199	CON EDISON MANHOLE:	4223 2ND AVE	RCRA NonGen / NLR, FINDS	Higher	1038, 0.197, SSW
X200	CON EDISON	4223 2ND AVE	NY MANIFEST	Higher	1038, 0.197, SSW
AD201	CON EDISON	137 34TH ST	RCRA NonGen / NLR, FINDS, ECHO	Higher	1038, 0.197, ESE
AD202	CON EDISON	137 34TH ST	NY MANIFEST	Higher	1038, 0.197, ESE
AE203	CON EDISON	317 40TH ST	NY MANIFEST	Higher	1043, 0.198, SSE
AE204	CON EDISON	317 40TH ST	RCRA NonGen / NLR, FINDS	Higher	1043, 0.198, SSE
AF205	NYCDOT - SIM CITYWID	8 29TH ST	RCRA-SQG	Higher	1045, 0.198, ENE
AF206	NYCDOT - SIM CITYWID	8 29TH ST	NY MANIFEST	Higher	1045, 0.198, ENE
W207	BUSH TERMINAL - NEW	1 43RD ST	RCRA-LQG	Higher	1051, 0.199, WSW
W208	FORMER EAST COAST IN	35, 43 AND 49 SKILLM	NY INST CONTROL	Higher	1055, 0.200, SW
W209	FORMER EAST COAST IN	35, 43 AND 49 SKILLM	NY ENG CONTROLS	Higher	1055, 0.200, SW
AG210	PIER 6 BUSH TERMINAL		FUDS	Higher	1059, 0.201, SW
AF211	BARGE: CLEAN ENERGY	SECOND AVENUE & 29TH	NY MOSF	Lower	1063, 0.201, ENE
AF212	CON ED - TM 3305	2ND AVE & 29TH ST	RCRA NonGen / NLR, NY MANIFEST	Lower	1063, 0.201, ENE
AF213	CON EDISON - GOWANUS	27TH ST & 3RD AVE	RCRA-LQG	Lower	1063, 0.201, ENE
AF214	CON EDISON GOWANIS G	SECOND AVE & 29TH ST	PA MANIFEST	Lower	1063, 0.201, ENE
AF215	GOWANUS CANAL	29TH STREET & 2ND AV	NY LTANKS, NY Spills	Lower	1063, 0.201, ENE
Z216	CON EDISON	258 42ND ST	NJ MANIFEST	Higher	1065, 0.202, South
Z217	CON EDISON	258 42ND ST MH48386	RCRA NonGen / NLR, FINDS, ECHO	Higher	1065, 0.202, South
Z218	CON EDISON	258 42ND ST MH48383	NY MANIFEST	Higher	1065, 0.202, South
Z219	CON EDISON	258 42ND ST MH48383	NJ MANIFEST	Higher	1065, 0.202, South
Z220	CON EDISON	258 42ND ST	NY MANIFEST	Higher	1065, 0.202, South
Z221	CON EDISON	258 42ND ST MH48383	RCRA NonGen / NLR	Higher	1065, 0.202, South
AG222	NYC ECONOMIC DEVELOP	FIRST AVE & 43RD & 4	SEMS-ARCHIVE, RCRA NonGen / NLR, PRP	Higher	1086, 0.206, SW
AG223	NYC DEP	43RD ST & 1ST AVE	RCRA NonGen / NLR, NY MANIFEST	Higher	1086, 0.206, SW
224	CON EDISON - 43RD ST	40 43RD STREET	PA MANIFEST	Higher	1095, 0.207, SW
AH225	FEDERAL BUREAU OF PR	80 29TH STREET	NY UST, NY AST	Higher	1099, 0.208, ENE
AD226	SPIRO'S AUTO REPAIR	143 34TH STREET	NY AST	Higher	1100, 0.208, ESE
AD227	SPIRO'S AUTO REPAIR	143 34TH STREET	NY UST	Higher	1100, 0.208, ESE
AE228	CON EDISON SERVICE B	331 39TH ST	RCRA NonGen / NLR, NY MANIFEST	Higher	1101, 0.209, SSE
X229	BELL ATLANTIC-NY	2 AVE/43 ST	RCRA NonGen / NLR, NY MANIFEST	Higher	1115, 0.211, SSW
AF230	SUNSET PARK MATERIAN	472 2ND AVENUE	NY AST	Lower	1116, 0.211, ENE
AF231	SIMS METAL MUNICIPAL	472 2ND AVE	NY CBS, NY SWRCY	Lower	1116, 0.211, ENE
AE232	DAVIDSON PIPE SUPPLY	39TH STREET/THIRD AV	NY AST	Higher	1120, 0.212, SSE
AI233	CON ED-VS 2439	4302 2 AVE	RCRA NonGen / NLR	Higher	1127, 0.213, SSW
AI234	CONSOLIDATED EDISON	4302 2 AVE	NY MANIFEST	Higher	1127, 0.213, SSW

MAPPED SITES SUMMARY

Target Property Address:  
 SECOND AVENUE/ 33RD STREET TO 39TH STREET  
 BROOKLYN, NY 11232

Click on Map ID to see full detail.

MAP ID	SITE NAME	ADDRESS	DATABASE ACRONYMS	RELATIVE ELEVATION	DIST (ft. & mi.) DIRECTION
AA235	CON EDISON - MANHOLE	334 36TH STREET	RCRA-LQG	Higher	1131, 0.214, SE
AA236	CON EDISON	334 36TH STREET	NY MANIFEST	Higher	1131, 0.214, SE
AD237	STEVENS TECHNICAL SE	145 34TH ST	RCRA NonGen / NLR, FINDS, ECHO, NY MANIFEST	Higher	1133, 0.215, ESE
AJ238	SEA JET TRUCKING COR	140 43RD ST	RCRA NonGen / NLR, FINDS, ECHO	Higher	1149, 0.218, SSW
AJ239	COMMODORE MANUFACTUR	140 43RD STREET	NY LTANKS	Higher	1149, 0.218, SSW
AJ240	COMMODORE MANUFACURI	140 43RD STREET	NY UST	Higher	1149, 0.218, SSW
AI241	3913 2ND AVE. REALTY	4312 2ND AVENUE	NY UST	Higher	1151, 0.218, SSW
AI242	NYCDEP (DERTA)	4312 2ND AVENUE	RCRA NonGen / NLR	Higher	1151, 0.218, SSW
AK243	CON EDISON - MANHOLE	OPP 4202 3RD AVE & 4	RCRA-LQG, NY MANIFEST, NJ MANIFEST	Higher	1153, 0.218, South
AC244	CON EDISON	838 3RD AVE	NY MANIFEST	Higher	1155, 0.219, ENE
AC245	CON EDISON	838 3RD AVE	NY MANIFEST	Higher	1155, 0.219, ENE
AC246	CON EDISON VAULT: 31	838 3RD AVE	RCRA NonGen / NLR, FINDS	Higher	1155, 0.219, ENE
AC247	CON EDISON VAULT: 21	838 3RD AVE	RCRA NonGen / NLR, FINDS	Higher	1155, 0.219, ENE
AC248	FEDERAL BUREAU OF PR	830 3RD AVE BLDG 1	RCRA NonGen / NLR, FINDS, ECHO	Higher	1169, 0.221, ENE
AC249	BUSH TERMINAL #1	850 THIRD AVENUE	RCRA NonGen / NLR, PADS, NY MANIFEST	Higher	1169, 0.221, ENE
AC250	US INFORMATION AGENC	830 3RD AVE	NY HSWDS	Higher	1169, 0.221, ENE
AC251	U S COAST GUARD SUPP	830 3RD AVE	RCRA NonGen / NLR, FINDS, ECHO	Higher	1169, 0.221, ENE
AC252	UNITED STATES MILITA	830 THIRD AVE	NY MANIFEST	Higher	1169, 0.221, ENE
AL253	SUNSET PARK HIGH SCH	153-35 STREET	RCRA-LQG, NY MANIFEST, NJ MANIFEST	Higher	1197, 0.227, ESE
AG254	1ST AVE RAILROAD	4302 1ST AVENUE	NY AST	Higher	1199, 0.227, SW
AG255	1ST AVE RAILROAD	4302 1ST AVENUE	NY UST	Higher	1199, 0.227, SW
AG256	NEW YORK CROSS HARBO	4302 FIRST AVE	RCRA NonGen / NLR	Higher	1199, 0.227, SW
AA257	CON EDISON SERVICE B	337 36TH ST	RCRA NonGen / NLR, NY MANIFEST	Higher	1204, 0.228, ESE
258	OESM CORP	121 31ST ST	RCRA NonGen / NLR, FINDS, ECHO	Higher	1204, 0.228, East
AI259	NEW YORK TELEPHONE C	230 43RD ST	RCRA-VSQQ, FINDS, ECHO, NY MANIFEST	Higher	1209, 0.229, South
AI260	VERIZON NEW YORK, IN	230 43RD STREET	NY TANKS, NY Spills	Higher	1209, 0.229, South
AG261	NYC ECONOMIC DEVELOP	4301 1ST AVE	RCRA NonGen / NLR, FINDS, ECHO	Higher	1212, 0.230, SW
AM262	341 39TH ST	341 39TH ST	NY AST	Higher	1225, 0.232, SE
AM263	G & L EYES INC.	341 39TH ST.	NY LTANKS, NY Spills, NY HSWDS	Higher	1225, 0.232, SE
AM264	341 39TH ST	341 39TH ST	NY LTANKS	Higher	1234, 0.234, SE
AN265	CON EDISON SERVICE B	313 42 ST	RCRA NonGen / NLR, NY MANIFEST	Higher	1245, 0.236, SSE
AH266	MCKEON DOOR BUILDING	95 29TH STREET	NY AST	Higher	1245, 0.236, ENE
AH267	CON EDISON	95 29TH ST	RCRA NonGen / NLR	Higher	1245, 0.236, ENE
AF268	GOWANUS GENERATING S	420 2ND AVE, SITE 2	RCRA-VSQQ	Lower	1249, 0.237, ENE
AF269	GOWANUS GENERATING S	420 SECOND AVENUE	NY MOSF, NY TANKS	Lower	1249, 0.237, ENE
AF270	CONEY ISLAND STATION	2727 MERMAID AVENUE	NY UST	Lower	1255, 0.238, ENE
AM271	CON EDISON MANHOLE:	346 39TH ST	RCRA NonGen / NLR, FINDS, ECHO, NY MANIFEST	Higher	1261, 0.239, SSE
AM272	CON EDISON MANHOLE:	346 39TH ST	NJ MANIFEST	Higher	1261, 0.239, SSE
AK273	EAST END WOOD STRIPP	4218 3RD AVE	RCRA-SQG, NY MANIFEST, NJ MANIFEST	Higher	1268, 0.240, South



MAPPED SITES SUMMARY

Target Property Address:  
 SECOND AVENUE/ 33RD STREET TO 39TH STREET  
 BROOKLYN, NY 11232

Click on Map ID to see full detail.

MAP ID	SITE NAME	ADDRESS	DATABASE ACRONYMS	RELATIVE ELEVATION	DIST (ft. & mi.) DIRECTION
<a href="#">AQ274</a>	METROPOLITAN DETENTI	100 29TH ST	RCRA-VSQQ, NY Spills, ICIS, US AIRS, NY AIRS, NY...	Higher	1299, 0.246, ENE
<a href="#">AQ275</a>	METROPOLITAN DETENTI	100 29TH ST	NJ MANIFEST	Higher	1299, 0.246, ENE
<a href="#">AN276</a>	CON EDISON SERVICE B	319 42ND ST	RCRA NonGen / NLR, NY MANIFEST	Higher	1305, 0.247, SSE
<a href="#">AL277</a>	156-170 34TH STREET	156-170 34TH STREET	NY LTANKS	Higher	1323, 0.251, ESE
<a href="#">278</a>	FRED ALIMONDA	357 40TH STREET	NY LTANKS	Higher	1382, 0.262, SSE
<a href="#">AQ279</a>	U.S. INFORMATION AGE	29 TH STREET AND 3RD	SEMS-ARCHIVE, RCRA NonGen / NLR	Higher	1394, 0.264, ENE
<a href="#">AP280</a>	NABISCO INC	170 34TH ST	RCRA-VSQQ, NY LTANKS, NY Spills, FINDS, ECHO, NY...	Higher	1412, 0.267, ESE
<a href="#">AP281</a>	4TH AVE & 34TH / 35T	4TH AVE & 34TH/35TH	NY LTANKS	Higher	1512, 0.286, ESE
<a href="#">AP282</a>	CLOSED-LACKOF RECENT	34TH ST / 4TH AVE	NY LTANKS	Higher	1546, 0.293, ESE
<a href="#">AP283</a>	34TH ST & 4TH AVE/BK	34TH ST & 4TH AVE	NY LTANKS	Higher	1567, 0.297, ESE
<a href="#">AP284</a>	CLOSED-LACKOF RECENT	34TH ST / 4TH AVE	NY LTANKS	Higher	1567, 0.297, ESE
<a href="#">285</a>	GRAVESEND ANCHORAGE	NO ADDRESS	NY LTANKS	Lower	1605, 0.304, WNW
<a href="#">286</a>	GREENWOOD CEMETERY	921 4TH AVENUE	NY LTANKS	Higher	1615, 0.306, ESE
<a href="#">AQ287</a>	971-975 4TH AVE.	971 4TH AVE	NY LTANKS	Higher	1622, 0.307, SE
<a href="#">288</a>	BARGE: ELECTRA II/GO	THIRD AVENUE & 27TH	NY MOSF	Lower	1633, 0.309, NE
<a href="#">289</a>	875 4TH AVENUE	875 4TH AVENUE	NY VCP	Higher	1660, 0.314, ESE
<a href="#">290</a>	MOBIL S/S	987 4TH AVE	NY LTANKS	Higher	1672, 0.317, SE
<a href="#">291</a>	OHANNA APARTMENT BUI	4420 3RD AVE	NY LTANKS	Higher	1715, 0.325, South
<a href="#">292</a>	SUNSET CAR CARE SITE	4013 4TH AVENUE	NY SHWS, NY Spills	Higher	1771, 0.335, SSE
<a href="#">AQ293</a>	4TH AVE.AND 38TH ST.	4TH AVE AND 38THST.	NY LTANKS	Higher	1772, 0.336, SE
<a href="#">AR294</a>	HI-VOLTAGE TEST SET	3RD AVE YARD	NY LTANKS, NY Spills	Higher	1774, 0.336, ENE
<a href="#">295</a>	72 PRECINCT NYPD -DD	830 4TH AVENUE	NY LTANKS, NY Spills	Higher	1842, 0.349, East
<a href="#">AR296</a>	ANTON JUNICIC ENTERP	776 3RD AVE	NY SWF/LF, NY CBS, NY Spills	Higher	1858, 0.352, ENE
<a href="#">297</a>	NY CROSS HARBOR RAIL	1ST AVE AND 43RD ST	NY SWF/LF	Higher	2150, 0.407, SW
<a href="#">298</a>	EAST RIVER PIER 6	EAST RIVER PIER 6	NY LTANKS	Lower	2185, 0.414, WSW
<a href="#">299</a>	25TH ST STATION/R TR	25TH ST STATION	NY LTANKS	Higher	2253, 0.427, ENE
<a href="#">300</a>	840 5TH AVENUE	840 5TH AVENUE	NY BROWNFIELDS	Higher	2332, 0.442, SE
<a href="#">301</a>	REAR OF BUSH TERMINA	END OF 47 THRU 52ND	NY SHWS	Higher	2429, 0.460, SW
<a href="#">302</a>	JACKIE GLEASON (FIFT	871 FIFTH AVENUE	NY LTANKS, NY CBS AST, NY Spills	Higher	2432, 0.461, SE
<a href="#">303</a>	FORMER MOORE MCCORMA	730 3RD AVENUE	NY SHWS, NY Spills	Higher	2540, 0.481, ENE
<a href="#">304</a>	CITGO STATION	4TH AV & 25TH ST	NY LTANKS	Higher	2601, 0.493, ENE
<a href="#">305</a>	US ARMED GUARD CENTE		FUDS	Higher	3001, 0.568, SW
<a href="#">306</a>	ROBINS DRYDOCK		FUDS	Higher	3457, 0.655, North
<a href="#">307</a>	DEBEVOISE CO	74 20TH ST	CORRACTS, RCRA-TSDF, NY BROWNFIELDS, RCRA NonGen	Higher	3457, 0.655, NE
<a href="#">308</a>	NYSDEC EMPIRE ELECTR	5200 1ST AVE	RCRA-LQG, NY SHWS, NY MANIFEST	Higher	3503, 0.663, SW
<a href="#">309</a>	FORMER E.W. BLISS PR	29 53RD STREET	NY SHWS, NY Spills	Higher	3582, 0.678, SW
<a href="#">AS310</a>	KINGS COUNTY WORKS	55TH ST. AND 1ST AVE	EDR MGP	Higher	4071, 0.771, SW
<a href="#">AT311</a>	643 COURT ST.	643 COURT ST.	NY SHWS	Higher	4096, 0.776, NNE
<a href="#">AT312</a>	CHEM TURA	688-700 COURT ST	NY CBS UST, NY CBS, NY AST, NY DEL SHWS, RCRA...	Higher	4134, 0.783, NNE

MAPPED SITES SUMMARY

Target Property Address:  
 SECOND AVENUE/ 33RD STREET TO 39TH STREET  
 BROOKLYN, NY 11232

Click on Map ID to see full detail.

MAP ID	SITE NAME	ADDRESS	DATABASE ACRONYMS	RELATIVE ELEVATION	DIST (ft. & mi.) DIRECTION
<a href="#">AS313</a>	K - KINGS COUNTY WOR	55TH ST & 1ST AVE	NY SHWS, NY BROWNFIELDS	Higher	4196, 0.795, SW
<a href="#">AT314</a>	CHEMTURA 633 COURT S	633 COURT STREET	NY SHWS	Higher	4336, 0.821, NNE
<a href="#">315</a>	182 SIGOURNEY ST	182 SIGOURNEY ST	NY SHWS	Higher	4422, 0.837, NNE
<a href="#">316</a>	RED HOOK SMITH STREE	627 SMITH ST.	NY SHWS, NY BROWNFIELDS	Lower	4441, 0.841, NE
<a href="#">317</a>	AMERICAN MACHINE AND	SECOND AVENUE AND 56	FUSRAP	Higher	4496, 0.852, SSW
<a href="#">318</a>	FORMER COLUMBIA SMEL	98 LORRAINE STREET	NY SHWS	Higher	4782, 0.906, NNE
<a href="#">319</a>	ATL BASIN IRON WORKS		FUDS	Lower	5156, 0.977, NNW



# EXECUTIVE SUMMARY

## **TARGET PROPERTY SEARCH RESULTS**

The target property was identified in the following records. For more information on this property see page 8 of the attached EDR Radius Map report:

<u>Site</u>	<u>Database(s)</u>	<u>EPA ID</u>
39TH ST MARINE TERMI 39TH ST MARINE TERMI NEW YORK CITY, NY	NY Spills Spill Number/Closed Date: 8801529 / 1988-05-18 Site ID: 300609 Spill Date: 1988-05-17	N/A

## **DATABASES WITH NO MAPPED SITES**

No mapped sites were found in EDR's search of available ("reasonably ascertainable ") government records either on the target property or within the search radius around the target property for the following databases:

## **STANDARD ENVIRONMENTAL RECORDS**

### ***Lists of Federal NPL (Superfund) sites***

NPL..... National Priority List  
Proposed NPL..... Proposed National Priority List Sites  
NPL LIENS..... Federal Superfund Liens

### ***Lists of Federal Delisted NPL sites***

Delisted NPL..... National Priority List Deletions

### ***Lists of Federal sites subject to CERCLA removals and CERCLA orders***

FEDERAL FACILITY..... Federal Facility Site Information listing  
SEMS..... Superfund Enterprise Management System

### ***Federal institutional controls / engineering controls registries***

LUCIS..... Land Use Control Information System  
US ENG CONTROLS..... Engineering Controls Sites List  
US INST CONTROLS..... Institutional Controls Sites List

### ***Federal ERNS list***

ERNS..... Emergency Response Notification System

### ***Lists of state and tribal leaking storage tanks***

INDIAN LUST..... Leaking Underground Storage Tanks on Indian Land

## EXECUTIVE SUMMARY

NY HIST LTANKS..... Listing of Leaking Storage Tanks

### ***Lists of state and tribal registered storage tanks***

FEMA UST..... Underground Storage Tank Listing  
NY MOSF UST..... Major Oil Storage Facilities Database  
NY MOSF AST..... Major Oil Storage Facilities Database  
INDIAN UST..... Underground Storage Tanks on Indian Land

### ***State and tribal institutional control / engineering control registries***

NY RES DECL..... Restrictive Declarations Listing

### ***Lists of state and tribal voluntary cleanup sites***

INDIAN VCP..... Voluntary Cleanup Priority Listing

### ***Lists of state and tribal brownfield sites***

NY ERP..... Environmental Restoration Program Listing

### **ADDITIONAL ENVIRONMENTAL RECORDS**

#### ***Local Brownfield lists***

US BROWNFIELDS..... A Listing of Brownfields Sites

#### ***Local Lists of Landfill / Solid Waste Disposal Sites***

NY SWTIRE..... Registered Waste Tire Storage & Facility List  
INDIAN ODI..... Report on the Status of Open Dumps on Indian Lands  
DEBRIS REGION 9..... Torres Martinez Reservation Illegal Dump Site Locations  
ODI..... Open Dump Inventory  
IHS OPEN DUMPS..... Open Dumps on Indian Land

#### ***Local Lists of Hazardous waste / Contaminated Sites***

US HIST CDL..... Delisted National Clandestine Laboratory Register  
US CDL..... National Clandestine Laboratory Register  
NY PFAS..... PFAS Contamination Site Location Listing

#### ***Local Lists of Registered Storage Tanks***

NY HIST UST..... Historical Petroleum Bulk Storage Database  
NY HIST AST..... Historical Petroleum Bulk Storage Database

#### ***Local Land Records***

NY LIENS..... Spill Liens Information  
LIENS 2..... CERCLA Lien Information

#### ***Records of Emergency Release Reports***

HMIRS..... Hazardous Materials Information Reporting System

## EXECUTIVE SUMMARY

NY Hist Spills..... SPILLS Database  
NY SPILLS 90..... SPILLS 90 data from FirstSearch  
NY SPILLS 80..... SPILLS 80 data from FirstSearch

### ***Other Ascertainable Records***

DOD..... Department of Defense Sites  
SCRD DRYCLEANERS..... State Coalition for Remediation of Drycleaners Listing  
US FIN ASSUR..... Financial Assurance Information  
EPA WATCH LIST..... EPA WATCH LIST  
2020 COR ACTION..... 2020 Corrective Action Program List  
TSCA..... Toxic Substances Control Act  
TRIS..... Toxic Chemical Release Inventory System  
ROD..... Records Of Decision  
RMP..... Risk Management Plans  
RAATS..... RCRA Administrative Action Tracking System  
FTTS..... FIFRA/ TSCA Tracking System - FIFRA (Federal Insecticide, Fungicide, & Rodenticide Act)/TSCA (Toxic Substances Control Act)  
MLTS..... Material Licensing Tracking System  
COAL ASH DOE..... Steam-Electric Plant Operation Data  
COAL ASH EPA..... Coal Combustion Residues Surface Impoundments List  
PCB TRANSFORMER..... PCB Transformer Registration Database  
RADINFO..... Radiation Information Database  
HIST FTTS..... FIFRA/TSCA Tracking System Administrative Case Listing  
DOT OPS..... Incident and Accident Data  
CONSENT..... Superfund (CERCLA) Consent Decrees  
INDIAN RESERV..... Indian Reservations  
UMTRA..... Uranium Mill Tailings Sites  
LEAD SMELTERS..... Lead Smelter Sites  
US MINES..... Mines Master Index File  
ABANDONED MINES..... Abandoned Mines  
UXO..... Unexploded Ordnance Sites  
DOCKET HWC..... Hazardous Waste Compliance Docket Listing  
FUELS PROGRAM..... EPA Fuels Program Registered Listing  
NY COAL ASH..... Coal Ash Disposal Site Listing  
NY E DESIGNATION..... E DESIGNATION SITE LISTING  
NY Financial Assurance..... Financial Assurance Information Listing  
NY SPDES..... State Pollutant Discharge Elimination System  
NY VAPOR REOPENED..... Vapor Intrusion Legacy Site List  
NY UIC..... Underground Injection Control Wells  
NY COOLING TOWERS..... Registered Cooling Towers  
NY LEAD..... Lead-based Paint Testing Results  
MINES MRDS..... Mineral Resources Data System

### **EDR HIGH RISK HISTORICAL RECORDS**

#### ***EDR Exclusive Records***

EDR Hist Cleaner..... EDR Exclusive Historical Cleaners

### **EDR RECOVERED GOVERNMENT ARCHIVES**

#### ***Exclusive Recovered Govt. Archives***

NY RGA HWS..... Recovered Government Archive State Hazardous Waste Facilities List

## EXECUTIVE SUMMARY

NY RGA LF..... Recovered Government Archive Solid Waste Facilities List

### SURROUNDING SITES: SEARCH RESULTS

Surrounding sites were identified in the following databases.

Elevations have been determined from the USGS Digital Elevation Model and should be evaluated on a relative (not an absolute) basis. Relative elevation information between sites of close proximity should be field verified. Sites with an elevation equal to or higher than the target property have been differentiated below from sites with an elevation lower than the target property.

Page numbers and map identification numbers refer to the EDR Radius Map report where detailed data on individual sites can be reviewed.

Sites listed in ***bold italics*** are in multiple databases.

Unmappable (orphan) sites are not considered in the foregoing analysis.

### STANDARD ENVIRONMENTAL RECORDS

#### ***Lists of Federal CERCLA sites with NFRAP***

SEMS-ARCHIVE: SEMS-ARCHIVE (Superfund Enterprise Management System Archive) tracks sites that have no further interest under the Federal Superfund Program based on available information. The list was formerly known as the CERCLIS-NFRAP, renamed to SEMS ARCHIVE by the EPA in 2015. EPA may perform a minimal level of assessment work at a site while it is archived if site conditions change and/or new information becomes available. Archived sites have been removed and archived from the inventory of SEMS sites. Archived status indicates that, to the best of EPA's knowledge, assessment at a site has been completed and that EPA has determined no further steps will be taken to list the site on the National Priorities List (NPL), unless information indicates this decision was not appropriate or other considerations require a recommendation for listing at a later time. The decision does not necessarily mean that there is no hazard associated with a given site; it only means that, based upon available information, the location is not judged to be potential NPL site.

A review of the SEMS-ARCHIVE list, as provided by EDR, and dated 10/20/2021 has revealed that there are 3 SEMS-ARCHIVE sites within approximately 0.5 miles of the target property.

<u>Equal/Higher Elevation</u>	<u>Address</u>	<u>Direction / Distance</u>	<u>Map ID</u>	<u>Page</u>
BLATCHFORD BASE PLAN Site ID: 0201944 EPA Id: NYD980531644	32 33RD ST	E 0 - 1/8 (0.050 mi.)	C76	264
<b><i>NYC ECONOMIC DEVELOP</i></b> Site ID: 0203763 EPA Id: NYD987025137	<b><i>FIRST AVE &amp; 43RD &amp; 4</i></b>	<b><i>SW 1/8 - 1/4 (0.206 mi.)</i></b>	<b><i>AG222</i></b>	<b><i>747</i></b>
<b><i>U.S. INFORMATION AGE</i></b> Site ID: 0203254 EPA Id: NY4470000635	<b><i>29 TH STREET AND 3RD</i></b>	<b><i>ENE 1/4 - 1/2 (0.264 mi.)</i></b>	<b><i>AO279</i></b>	<b><i>1077</i></b>

## EXECUTIVE SUMMARY

### ***Lists of Federal RCRA facilities undergoing Corrective Action***

CORRACTS: CORRACTS is a list of handlers with RCRA Corrective Action Activity. This report shows which nationally-defined corrective action core events have occurred for every handler that has had corrective action activity.

A review of the CORRACTS list, as provided by EDR, and dated 09/13/2021 has revealed that there is 1 CORRACTS site within approximately 1 mile of the target property.

<u>Equal/Higher Elevation</u>	<u>Address</u>	<u>Direction / Distance</u>	<u>Map ID</u>	<u>Page</u>
<b>DEBEVOISE CO</b> EPA ID:: NYD091590471	<b>74 20TH ST</b>	<b>NE 1/2 - 1 (0.655 mi.)</b>	<b>307</b>	<b>1177</b>

### ***Lists of Federal RCRA generators***

RCRA-LQG: RCRAInfo is EPA's comprehensive information system, providing access to data supporting the Resource Conservation and Recovery Act (RCRA) of 1976 and the Hazardous and Solid Waste Amendments (HSWA) of 1984. The database includes selective information on sites which generate, transport, store, treat and/or dispose of hazardous waste as defined by the Resource Conservation and Recovery Act (RCRA). Large quantity generators (LQGs) generate over 1,000 kilograms (kg) of hazardous waste, or over 1 kg of acutely hazardous waste per month.

A review of the RCRA-LQG list, as provided by EDR, and dated 09/13/2021 has revealed that there are 12 RCRA-LQG sites within approximately 0.25 miles of the target property.

<u>Equal/Higher Elevation</u>	<u>Address</u>	<u>Direction / Distance</u>	<u>Map ID</u>	<u>Page</u>
<b>CON EDISON - MANHOLE</b> EPA ID:: NYP004190773	<b>2ND AVE &amp; 33RD STREE</b>	<b>ENE 0 - 1/8 (0.005 mi.)</b>	<b>C7</b>	<b>20</b>
<b>CON EDISON - MANHOLE</b> EPA ID:: NYP004190740	<b>39TH STREET &amp; 2ND AV</b>	<b>S 0 - 1/8 (0.014 mi.)</b>	<b>G26</b>	<b>79</b>
CON EDISON - MANHOLE EPA ID:: NYP004285854	116 39TH ST	SSW 0 - 1/8 (0.020 mi.)	D53	136
CON EDISON - MANHOLE EPA ID:: NYP004304978	2 32 ST 108 E 2 A	ENE 0 - 1/8 (0.046 mi.)	C67	166
<b>UTRECHT MANUFACTURIN</b> EPA ID:: NYR000126813	<b>33 35TH ST</b>	<b>ESE 0 - 1/8 (0.049 mi.)</b>	<b>H75</b>	<b>182</b>
<b>COSTCO WHOLESALE #03</b> EPA ID:: NYR000030353	<b>976 3RD AVE</b>	<b>SE 1/8 - 1/4 (0.150 mi.)</b>	<b>R153</b>	<b>513</b>
CON EDISON - VAULT 7 EPA ID:: NYP004850901	42ND ST & 1ST AVE	SW 1/8 - 1/4 (0.156 mi.)	U156	527
BUSH TERMINAL - NEW EPA ID:: NYD981080914	1 43RD ST	WSW 1/8 - 1/4 (0.199 mi.)	W207	673
CON EDISON - MANHOLE EPA ID:: NYP004383519	334 36TH STREET	SE 1/8 - 1/4 (0.214 mi.)	AA235	787
<b>CON EDISON - MANHOLE</b> EPA ID:: NYP004190732	<b>OPP 4202 3RD AVE &amp; 4</b>	<b>S 1/8 - 1/4 (0.218 mi.)</b>	<b>AK243</b>	<b>810</b>
<b>SUNSET PARK HIGH SCH</b>	<b>153-35 STREET</b>	<b>ESE 1/8 - 1/4 (0.227 mi.)</b>	<b>AL253</b>	<b>844</b>

## EXECUTIVE SUMMARY

EPA ID:: NYR000147744

<u>Lower Elevation</u>	<u>Address</u>	<u>Direction / Distance</u>	<u>Map ID</u>	<u>Page</u>
CON EDISON - GOWANUS EPA ID:: NYD981182215	27TH ST & 3RD AVE	ENE 1/8 - 1/4 (0.201 mi.)	AF213	712

RCRA-SQG: RCRAInfo is EPA's comprehensive information system, providing access to data supporting the Resource Conservation and Recovery Act (RCRA) of 1976 and the Hazardous and Solid Waste Amendments (HSWA) of 1984. The database includes selective information on sites which generate, transport, store, treat and/or dispose of hazardous waste as defined by the Resource Conservation and Recovery Act (RCRA). Small quantity generators (SQGs) generate between 100 kg and 1,000 kg of hazardous waste per month.

A review of the RCRA-SQG list, as provided by EDR, and dated 09/13/2021 has revealed that there are 4 RCRA-SQG sites within approximately 0.25 miles of the target property.

<u>Equal/Higher Elevation</u>	<u>Address</u>	<u>Direction / Distance</u>	<u>Map ID</u>	<u>Page</u>
UTRECHT MANUFACTURIN EPA ID:: NYR000232637	4014 1ST AVE - BLDG	SW 0 - 1/8 (0.110 mi.)	K114	389
AMAZON.COM SERVICES NYCDOT - SIM CITYWID EPA ID:: NYR000217778	850 3RD AVE, FLOOR 3 8 29TH ST	E 1/8 - 1/4 (0.186 mi.) ENE 1/8 - 1/4 (0.198 mi.)	AC188 AF205	623 669
<b>EAST END WOOD STRIPP</b> EPA ID:: NYR000147389	<b>4218 3RD AVE</b>	<b>S 1/8 - 1/4 (0.240 mi.)</b>	<b>AK273</b>	<b>935</b>

RCRA-VSQG: RCRAInfo is EPA's comprehensive information system, providing access to data supporting the Resource Conservation and Recovery Act (RCRA) of 1976 and the Hazardous and Solid Waste Amendments (HSWA) of 1984. The database includes selective information on sites which generate, transport, store, treat and/or dispose of hazardous waste as defined by the Resource Conservation and Recovery Act (RCRA). Very small quantity generators (VSQGs) generate less than 100 kg of hazardous waste, or less than 1 kg of acutely hazardous waste per month.

A review of the RCRA-VSQG list, as provided by EDR, and dated 09/13/2021 has revealed that there are 8 RCRA-VSQG sites within approximately 0.25 miles of the target property.

<u>Equal/Higher Elevation</u>	<u>Address</u>	<u>Direction / Distance</u>	<u>Map ID</u>	<u>Page</u>
<b>INTERDYNAMICS INC</b> EPA ID:: NY0000110486	<b>80 39TH ST.</b>	<b>WSW 0 - 1/8 (0.010 mi.)</b>	<b>A18</b>	<b>45</b>
PETCO STORE #3774 EPA ID:: NYR000232272	200 36TH ST	ESE 0 - 1/8 (0.102 mi.)	O104	357
AM COSMETICS INC EPA ID:: NYD981488216	4014 FIRST AVE	SW 0 - 1/8 (0.110 mi.)	K115	392
<b>VIRGINIA DARE EXTRAC</b> EPA ID:: NYD001651884	<b>882 3RD AVE SUITE 6</b>	<b>E 1/8 - 1/4 (0.142 mi.)</b>	<b>S146</b>	<b>484</b>
<b>GSA - COMMERCIAL BUI</b> EPA ID:: NY8470011232	<b>850 THIRD AVE</b>	<b>E 1/8 - 1/4 (0.186 mi.)</b>	<b>AC185</b>	<b>607</b>
<b>NEW YORK TELEPHONE C</b> EPA ID:: NYD986993814	<b>230 43RD ST</b>	<b>S 1/8 - 1/4 (0.229 mi.)</b>	<b>AI259</b>	<b>895</b>
<b>METROPOLITAN DETENTI</b>	<b>100 29TH ST</b>	<b>ENE 1/8 - 1/4 (0.246 mi.)</b>	<b>AO274</b>	<b>1052</b>

## EXECUTIVE SUMMARY

EPA ID:: NY0000202119

<u>Lower Elevation</u>	<u>Address</u>	<u>Direction / Distance</u>	<u>Map ID</u>	<u>Page</u>
GOWANUS GENERATING S EPA ID:: NYR000219220	420 2ND AVE, SITE 2	ENE 1/8 - 1/4 (0.237 mi.)	AF268	922

### ***Lists of state- and tribal hazardous waste facilities***

NY SHWS: The State Hazardous Waste Sites records are the states' equivalent to CERCLIS. These sites may or may not already be listed on the federal CERCLIS list. Priority sites planned for cleanup using state funds (state equivalent of Superfund) are identified along with sites where cleanup will be paid for by potentially responsible parties. The data come from the Department of Environmental Conservation's Inactive Hazardous waste Disposal Sites in New York State.

A review of the NY SHWS list, as provided by EDR, and dated 01/06/2022 has revealed that there are 11 NY SHWS sites within approximately 1 mile of the target property.

<u>Equal/Higher Elevation</u>	<u>Address</u>	<u>Direction / Distance</u>	<u>Map ID</u>	<u>Page</u>
<b>SUNSET CAR CARE SITE</b> Site Code: 532551	<b>4013 4TH AVENUE</b>	<b>SSE 1/4 - 1/2 (0.335 mi.)</b>	<b>292</b>	<b>1112</b>
REAR OF BUSH TERMINA Site Code: 58024 Class Code: Does not present a significant threat to the public health or the environment - action may be deferred.	END OF 47 THRU 52ND	SW 1/4 - 1/2 (0.460 mi.)	301	1151
<b>FORMER MOORE MCCORMA</b> Site Code: 439096	<b>730 3RD AVENUE</b>	<b>ENE 1/4 - 1/2 (0.481 mi.)</b>	<b>303</b>	<b>1168</b>
<b>NYSDEC EMPIRE ELECTR</b> Site Code: 57687 Class Code: Significant threat to the public health or environment - action required.	<b>5200 1ST AVE</b>	<b>SW 1/2 - 1 (0.663 mi.)</b>	<b>308</b>	<b>1215</b>
<b>FORMER E.W. BLISS PR</b> Site Code: 535697	<b>29 53RD STREET</b>	<b>SW 1/2 - 1 (0.678 mi.)</b>	<b>309</b>	<b>1227</b>
643 COURT ST. Site Code: 498440	643 COURT ST.	NNE 1/2 - 1 (0.776 mi.)	AT311	1230
<b>K - KINGS COUNTY WOR</b> Site Code: 378989	<b>55TH ST &amp; 1ST AVE</b>	<b>SW 1/2 - 1 (0.795 mi.)</b>	<b>AS313</b>	<b>1253</b>
CHEMTURA 633 COURT S Site Code: 443256 Class Code: Significant threat to the public health or environment - action required.	633 COURT STREET	NNE 1/2 - 1 (0.821 mi.)	AT314	1255
182 SIGOURNEY ST Site Code: 499845	182 SIGOURNEY ST	NNE 1/2 - 1 (0.837 mi.)	315	1260
FORMER COLUMBIA SMEL Site Code: 520660	98 LORRAINE STREET	NNE 1/2 - 1 (0.906 mi.)	318	1268
<u>Lower Elevation</u>	<u>Address</u>	<u>Direction / Distance</u>	<u>Map ID</u>	<u>Page</u>
<b>RED HOOK SMITH STREE</b> Site Code: 466165	<b>627 SMITH ST.</b>	<b>NE 1/2 - 1 (0.841 mi.)</b>	<b>316</b>	<b>1261</b>

## EXECUTIVE SUMMARY

### ***Lists of state and tribal landfills and solid waste disposal facilities***

NY SWF/LF: The Solid Waste Facilities/Landfill Sites records typically contain an inventory of solid waste disposal facilities or landfills in a particular state. The data come from the list.

A review of the NY SWF/LF list, as provided by EDR, and dated 09/30/2021 has revealed that there are 2 NY SWF/LF sites within approximately 0.5 miles of the target property.

<u>Equal/Higher Elevation</u>	<u>Address</u>	<u>Direction / Distance</u>	<u>Map ID</u>	<u>Page</u>
<b>ANTON JUNICIC ENTERP</b>	<b>776 3RD AVE</b>	<b>ENE 1/4 - 1/2 (0.352 mi.)</b>	<b>AR296</b>	<b>1137</b>
NY CROSS HARBOR RAIL	1ST AVE AND 43RD ST	SW 1/4 - 1/2 (0.407 mi.)	297	1143

### ***Lists of state and tribal leaking storage tanks***

NY LTANKS: Leaking Storage Tank Incident Reports. These records contain an inventory of reported leaking storage tank incidents reported from 4/1/86 through the most recent update. They can be either leaking underground storage tanks or leaking aboveground storage tanks. The causes of the incidents are tank test failures, tank failures or tank overfills

A review of the NY LTANKS list, as provided by EDR, and dated 08/09/2021 has revealed that there are 33 NY LTANKS sites within approximately 0.5 miles of the target property.

<u>Equal/Higher Elevation</u>	<u>Address</u>	<u>Direction / Distance</u>	<u>Map ID</u>	<u>Page</u>
FGP BUSH TERMINALS Spill Number/Closed Date: 9514887 / 2003-02-24 Site ID: 160744 Spill Date: 1996-02-20	148 39TH STREET	S 0 - 1/8 (0.018 mi.)	D40	110
116 39TH ST/MAGNOLIA Spill Number/Closed Date: 9201695 / 1992-05-12 Site ID: 288856 Spill Date: 1992-05-11	116 39TH ST/MAGNOLIA	SSW 0 - 1/8 (0.020 mi.)	D51	134
116 39TH ST Spill Number/Closed Date: 9411889 / 1994-12-06 Site ID: 195660 Spill Date: 1994-12-06	116 39TH ST	SSW 0 - 1/8 (0.020 mi.)	D52	135
COMADORE MANUFAC Spill Number/Closed Date: 0713359 / 2008-09-08 Site ID: 395096 Spill Date: 2008-03-18	3913 2ND AVE	S 0 - 1/8 (0.052 mi.)	G79	269
<b>DAVIDSON PIPE SUPPLY</b> Spill Number/Closed Date: 9510315 / 2006-02-15 Site ID: 175589 Spill Date: 1995-11-16	<b>990 3RD AVE</b>	<b>SSE 0 - 1/8 (0.079 mi.)</b>	<b>M91</b>	<b>296</b>
<b>VIRGINIA DARE EXTRAC</b> Spill Number/Closed Date: 9614424 / 1997-03-13 Site ID: 124122 Spill Date: 1997-03-13	<b>882 3RD AVENUE</b>	<b>E 1/8 - 1/4 (0.142 mi.)</b>	<b>S147</b>	<b>495</b>
16-68 42ND STREET Spill Number/Closed Date: 8709771 / 1993-11-05	16-68 42ND STREET	WSW 1/8 - 1/4 (0.156 mi.)	W165	545



## EXECUTIVE SUMMARY

Site ID: 91891					
Spill Date: 1988-02-18					
<b>850 3RD AVE</b>	<b>850 3RD AVENUE</b>	<b>E 1/8 - 1/4 (0.186 mi.)</b>	<b>AC179</b>	<b>589</b>	
Spill Number/Closed Date: 9312153 / 1994-01-15					
Site ID: 161674					
Spill Date: 1994-01-15					
<b>GENERAL SERVICES OF</b>	<b>850 3RD AVENUE (29TH</b>	<b>E 1/8 - 1/4 (0.186 mi.)</b>	<b>AC181</b>	<b>594</b>	
Spill Number/Closed Date: 9908767 / 2008-06-10					
Site ID: 239334					
Spill Date: 1999-10-19					
114 32ND ST AT 3RD A	114 32ND ST AT 3RD A	E 1/8 - 1/4 (0.191 mi.)	AB197	654	
Spill Number/Closed Date: 9305702 / 2003-10-27					
Site ID: 167598					
Spill Date: 1993-08-09					
COMMODORE MANUFACTUR	140 43RD STREET	SSW 1/8 - 1/4 (0.218 mi.)	AJ239	800	
Spill Number/Closed Date: 8910578 / 2014-09-19					
Site ID: 203368					
Spill Date: 1990-01-29					
<b>G &amp; L EYES INC.</b>	<b>341 39TH ST.</b>	<b>SE 1/8 - 1/4 (0.232 mi.)</b>	<b>AM263</b>	<b>908</b>	
Spill Number/Closed Date: 9313271 / 1994-04-25					
Spill Number/Closed Date: 9313394 / 1994-02-14					
Site ID: 201123					
Site ID: 201124					
Spill Date: 1994-02-09					
Spill Date: 1994-02-14					
341 39TH ST	341 39TH ST	SE 1/8 - 1/4 (0.234 mi.)	AM264	914	
Spill Number/Closed Date: 9200366 / 1992-04-10					
Site ID: 103132					
Spill Date: 1992-04-09					
156-170 34TH STREET	156-170 34TH STREET	ESE 1/4 - 1/2 (0.251 mi.)	AL277	1074	
Spill Number/Closed Date: 9210902 / 1993-02-25					
Site ID: 114462					
Spill Date: 1992-12-21					
FRED ALIMONDA	357 40TH STREET	SSE 1/4 - 1/2 (0.262 mi.)	278	1075	
Spill Number/Closed Date: 9803014 / 2003-03-03					
Spill Number/Closed Date: 0301684 / 2009-09-02					
Site ID: 79043					
Site ID: 288656					
Spill Date: 1998-06-01					
Spill Date: 2003-05-16					
<b>NABISCO INC</b>	<b>170 34TH ST</b>	<b>ESE 1/4 - 1/2 (0.267 mi.)</b>	<b>AP280</b>	<b>1082</b>	
Spill Number/Closed Date: 9211737 / 1993-02-01					
Site ID: 171962					
Spill Date: 1992-12-10					
4TH AVE & 34TH / 35T	4TH AVE & 34TH/35TH	ESE 1/4 - 1/2 (0.286 mi.)	AP281	1096	
Spill Number/Closed Date: 8901237 / 1992-09-30					
Site ID: 117733					
Spill Date: 1989-05-08					
CLOSED-LACKOF RECENT	34TH ST / 4TH AVE	ESE 1/4 - 1/2 (0.293 mi.)	AP282	1097	
Spill Number/Closed Date: 8710694 / 2003-03-13					
Site ID: 175406					

## EXECUTIVE SUMMARY

Spill Date: 1988-03-11					
34TH ST & 4TH AVE/BK	34TH ST & 4TH AVE	ESE 1/4 - 1/2 (0.297 mi.)	AP283	1099	
Spill Number/Closed Date: 8710384 / 1992-09-30					
Site ID: 151245					
Spill Date: 1988-03-11					
CLOSED-LACKOF RECENT	34TH ST / 4TH AVE	ESE 1/4 - 1/2 (0.297 mi.)	AP284	1100	
Spill Number/Closed Date: 8902953 / 2003-03-04					
Site ID: 175407					
Spill Date: 1989-06-21					
GREENWOOD CEMETERY	921 4TH AVENUE	ESE 1/4 - 1/2 (0.306 mi.)	286	1103	
Spill Number/Closed Date: 9413808 / 2005-11-16					
Site ID: 150406					
Spill Date: 1995-01-17					
971-975 4TH AVE.	971 4TH AVE	SE 1/4 - 1/2 (0.307 mi.)	AQ287	1104	
Spill Number/Closed Date: 9207015 / 2006-07-13					
Site ID: 115646					
Spill Date: 1992-09-17					
MOBIL S/S	987 4TH AVE	SE 1/4 - 1/2 (0.317 mi.)	290	1106	
Spill Number/Closed Date: 8706481 / 2013-05-23					
Site ID: 192011					
Spill Date: 1987-10-30					
OHANNA APARTMENT BUI	4420 3RD AVE	S 1/4 - 1/2 (0.325 mi.)	291	1110	
Spill Number/Closed Date: 0514696 / 2006-07-26					
Site ID: 361487					
Spill Date: 2006-03-22					
4TH AVE.AND 38TH ST.	4TH AVE AND 38THST.	SE 1/4 - 1/2 (0.336 mi.)	AQ293	1118	
Spill Number/Closed Date: 8606188 / 1987-01-04					
Site ID: 214911					
Spill Date: 1987-01-04					
<b>HI-VOLTAGE TEST SET</b>	<b>3RD AVE YARD</b>	<b>ENE 1/4 - 1/2 (0.336 mi.)</b>	<b>AR294</b>	<b>1119</b>	
Spill Number/Closed Date: 0303210 / 2003-07-03					
Site ID: 148976					
Spill Date: 2003-06-26					
<b>72 PRECINCT NYPD -DD</b>	<b>830 4TH AVENUE</b>	<b>E 1/4 - 1/2 (0.349 mi.)</b>	<b>295</b>	<b>1121</b>	
Spill Number/Closed Date: 9502759 / 2005-01-10					
Spill Number/Closed Date: 9514143 / 2003-10-31					
Site ID: 95328					
Site ID: 317853					
Spill Date: 1995-06-01					
Spill Date: 1996-02-05					
25TH ST STATION/R TR	25TH ST STATION	ENE 1/4 - 1/2 (0.427 mi.)	299	1145	
Spill Number/Closed Date: 8902919 / 2003-02-12					
Site ID: 149988					
Spill Date: 1989-06-21					
<b>JACKIE GLEASON (FIFT</b>	<b>871 FIFTH AVENUE</b>	<b>SE 1/4 - 1/2 (0.461 mi.)</b>	<b>302</b>	<b>1154</b>	
Spill Number/Closed Date: 9106350 / 2002-02-07					
Spill Number/Closed Date: 9510771 / 1995-12-11					
Site ID: 137663					
Site ID: 137664					
Spill Date: 1991-09-12					
Spill Date: 1995-11-27					
CITGO STATION	4TH AV & 25TH ST	ENE 1/4 - 1/2 (0.493 mi.)	304	1174	

## EXECUTIVE SUMMARY

Spill Number/Closed Date: 9607556 / 2003-03-03  
 Site ID: 279274  
 Spill Date: 1996-09-16

<u>Lower Elevation</u>	<u>Address</u>	<u>Direction / Distance</u>	<u>Map ID</u>	<u>Page</u>
<b>GOWANUS CANAL</b> Spill Number/Closed Date: 9806837 / 1998-09-03 Spill Number/Closed Date: 9705001 / 2002-03-21 Site ID: 119011 Site ID: 261797 Spill Date: 1998-09-03 Spill Date: 1997-07-25	<b>29TH STREET &amp; 2ND AV</b>	<b>ENE 1/8 - 1/4 (0.201 mi.)</b>	<b>AF215</b>	<b>723</b>
GRAVESEND ANCHORAGE Spill Number/Closed Date: 0010946 / 2003-10-31 Site ID: 86224 Spill Date: 2001-01-05	NO ADDRESS	WNW 1/4 - 1/2 (0.304 mi.)	285	1102
EAST RIVER PIER 6 Spill Number/Closed Date: 9106438 / 1991-09-15 Site ID: 314122 Spill Date: 1991-09-15	EAST RIVER PIER 6	WSW 1/4 - 1/2 (0.414 mi.)	298	1144

### ***Lists of state and tribal registered storage tanks***

NY UST: The Underground Storage Tank database contains registered USTs. USTs are regulated under Subtitle I of the Resource Conservation and Recovery Act (RCRA). The data come from the Department of Environmental Conservation's Petroleum Bulk Storage (PBS) Database

A review of the NY UST list, as provided by EDR, has revealed that there are 17 NY UST sites within approximately 0.25 miles of the target property.

<u>Equal/Higher Elevation</u>	<u>Address</u>	<u>Direction / Distance</u>	<u>Map ID</u>	<u>Page</u>
PARADISE PLASTICS Database: UST, Date of Government Version: 09/20/2021	116 39TH STREET	SSW 0 - 1/8 (0.020 mi.)	D50	132
INDUSTRY CITY ASSOCI Database: UST, Date of Government Version: 09/20/2021	551 2ND AVENUE	ENE 0 - 1/8 (0.023 mi.)	C57	147
SOUTH BROOKLYN MARIN Database: UST, Date of Government Version: 09/20/2021	FOOT OF 39TH ST. & 1	SW 0 - 1/8 (0.023 mi.)	E58	149
3913 2ND AVE. REALTY Database: UST, Date of Government Version: 09/20/2021	3913 2ND AVENUE	S 0 - 1/8 (0.052 mi.)	G78	267
RONNIE AUTO REPAIR Database: UST, Date of Government Version: 09/20/2021	4001 2ND AVENUE	S 0 - 1/8 (0.080 mi.)	J95	308
PYROCK CHEMICAL Database: UST, Date of Government Version: 09/20/2021	214 40 STREET	S 0 - 1/8 (0.088 mi.)	J99	325
GILMOUR SUPPLY CO. Database: UST, Date of Government Version: 09/20/2021	152 41ST STREET	SSW 0 - 1/8 (0.123 mi.)	P132	440
PALMIERI TRUCKMEN IN Database: UST, Date of Government Version: 09/20/2021	120 41ST STREET	SSW 0 - 1/8 (0.124 mi.)	P133	443
GILMOUR SUPPLY CO. Database: UST, Date of Government Version: 09/20/2021	4101 FIRST AVENUE	SW 1/8 - 1/4 (0.133 mi.)	U140	464

## EXECUTIVE SUMMARY

<u>Equal/Higher Elevation</u>	<u>Address</u>	<u>Direction / Distance</u>	<u>Map ID</u>	<u>Page</u>
FEDERAL OFFICE BUILD Database: UST, Date of Government Version: 09/20/2021	850 3RD AVENUE (29TH	E 1/8 - 1/4 (0.186 mi.)	AC182	598
FRIENDLY STAR FUEL I Database: UST, Date of Government Version: 09/20/2021	889 THIRD AVENUE	E 1/8 - 1/4 (0.186 mi.)	AB190	628
<b>FEDERAL BUREAU OF PR</b> Database: UST, Date of Government Version: 09/20/2021	<b>80 29TH STREET</b>	<b>ENE 1/8 - 1/4 (0.208 mi.)</b>	<b>AH225</b>	<b>756</b>
SPIRO'S AUTO REPAIR Database: UST, Date of Government Version: 09/20/2021	143 34TH STREET	ESE 1/8 - 1/4 (0.208 mi.)	AD227	766
COMMODORE MANUFACURI Database: UST, Date of Government Version: 09/20/2021	140 43RD STREET	SSW 1/8 - 1/4 (0.218 mi.)	AJ240	802
3913 2ND AVE. REALTY Database: UST, Date of Government Version: 09/20/2021	4312 2ND AVENUE	SSW 1/8 - 1/4 (0.218 mi.)	AI241	806
1ST AVE RAILROAD Database: UST, Date of Government Version: 09/20/2021	4302 1ST AVENUE	SW 1/8 - 1/4 (0.227 mi.)	AG255	869

<u>Lower Elevation</u>	<u>Address</u>	<u>Direction / Distance</u>	<u>Map ID</u>	<u>Page</u>
CONEY ISLAND STATION Database: UST, Date of Government Version: 09/20/2021	2727 MERMAID AVENUE	ENE 1/8 - 1/4 (0.238 mi.)	AF270	928

NY CBS UST: Chemical Bulk Storage Database. Registration data collected as required by 6 NYCRR Part 596. It includes facilities storing hazardous substances listed in 6 NYCRR Part 597, in aboveground tanks with capacities of 185 gallons or greater, and/or in underground tanks of any size. Includes facilities registered (and closed) since effective date of CBS regulations (July 15, 1988) through the date request is processed.

A review of the NY CBS UST list, as provided by EDR, and dated 01/01/2002 has revealed that there is 1 NY CBS UST site within approximately 0.25 miles of the target property.

<u>Equal/Higher Elevation</u>	<u>Address</u>	<u>Direction / Distance</u>	<u>Map ID</u>	<u>Page</u>
<b>PYROCK CHEMICAL</b> Facility Status: 3 Id/Status: 2-000163 Tank Status: 2	<b>214 40 STREET</b>	<b>S 0 - 1/8 (0.088 mi.)</b>	<b>J100</b>	<b>328</b>

NY CBS: These facilities store regulated hazardous substances in aboveground tanks with capacities of 185 gallons or greater, and/or in underground tanks of any size

A review of the NY CBS list, as provided by EDR, and dated 09/20/2021 has revealed that there are 3 NY CBS sites within approximately 0.25 miles of the target property.

<u>Equal/Higher Elevation</u>	<u>Address</u>	<u>Direction / Distance</u>	<u>Map ID</u>	<u>Page</u>
<b>INTERDYNAMICS INC</b> Facility Status: Unregulated/Closed CBS Number: 2-000169	<b>80 39TH ST.</b>	<b>WSW 0 - 1/8 (0.010 mi.)</b>	<b>A18</b>	<b>45</b>
<b>PYROCK CHEMICAL</b>	<b>214 40 STREET</b>	<b>S 0 - 1/8 (0.088 mi.)</b>	<b>J100</b>	<b>328</b>

## EXECUTIVE SUMMARY

Facility Status: Unregulated/Closed  
CBS Number: 2-000163

<u>Lower Elevation</u>	<u>Address</u>	<u>Direction / Distance</u>	<u>Map ID</u>	<u>Page</u>
<b>SIMS METAL MUNICIPAL</b> Facility Status: Unregistered CBS Number: 2-000513	<b>472 2ND AVE</b>	<b>ENE 1/8 - 1/4 (0.211 mi.)</b>	<b>AF231</b>	<b>780</b>

NY MOSF: These facilities may be onshore facilities or vessels, with petroleum storage capacities of 400,000 gallons or greater.

A review of the NY MOSF list, as provided by EDR, and dated 09/20/2021 has revealed that there are 3 NY MOSF sites within approximately 0.5 miles of the target property.

<u>Lower Elevation</u>	<u>Address</u>	<u>Direction / Distance</u>	<u>Map ID</u>	<u>Page</u>
<b>BARGE: CLEAN ENERGY</b> Tank Status: Unregulated/Closed Tank Status: Inactive Facility Id: 0-0538 Facility Id: 0-0539 Facility Id: 0-0541	<b>SECOND AVENUE &amp; 29TH</b>	<b>ENE 1/8 - 1/4 (0.201 mi.)</b>	<b>AF211</b>	<b>709</b>
<b>GOWANUS GENERATING S</b> Tank Status: Active Facility Id: 0-1069	<b>420 SECOND AVENUE</b>	<b>ENE 1/8 - 1/4 (0.237 mi.)</b>	<b>AF269</b>	<b>927</b>
<b>BARGE: ELECTRA II/GO</b> Tank Status: Unregulated/Closed Facility Id: 0-0772	<b>THIRD AVENUE &amp; 27TH</b>	<b>NE 1/4 - 1/2 (0.309 mi.)</b>	<b>288</b>	<b>1105</b>

NY AST: The Aboveground Storage Tank database contains registered ASTs. The data come from the Department of Environmental Conservation's Petroleum Bulk Storage (PBS) Database.

A review of the NY AST list, as provided by EDR, has revealed that there are 25 NY AST sites within approximately 0.25 miles of the target property.

<u>Equal/Higher Elevation</u>	<u>Address</u>	<u>Direction / Distance</u>	<u>Map ID</u>	<u>Page</u>
<b>INTERDYNAMICS, INC.</b> Database: AST, Date of Government Version: 09/20/2021 Facility Id: 2-000169	<b>80 39TH STREET</b>	<b>WSW 0 - 1/8 (0.010 mi.)</b>	<b>A19</b>	<b>58</b>
<b>INDUSTRY CITY ASSOCI</b> Database: AST, Date of Government Version: 09/20/2021 Facility Id: 2-286389	<b>80 39TH STREET</b>	<b>WSW 0 - 1/8 (0.010 mi.)</b>	<b>A21</b>	<b>67</b>
<b>INDUSTRY CITY ASSOC</b> Database: AST, Date of Government Version: 09/20/2021 Facility Id: 2-286826	<b>148 39TH STREET</b>	<b>S 0 - 1/8 (0.018 mi.)</b>	<b>D41</b>	<b>111</b>
<b>INDUSTRY CITY ASSOCI</b> Database: AST, Date of Government Version: 09/20/2021 Facility Id: 2-285927	<b>551 2ND AVENUE</b>	<b>ENE 0 - 1/8 (0.023 mi.)</b>	<b>C56</b>	<b>145</b>
<b>PIERS SERVICE</b> Database: AST, Date of Government Version: 09/20/2021	<b>3901 1ST AVENUE</b>	<b>SW 0 - 1/8 (0.036 mi.)</b>	<b>E64</b>	<b>161</b>

## EXECUTIVE SUMMARY

Facility Id: 2-600385				
RONNIE AUTO REPAIR	4001 2ND AVENUE	S 0 - 1/8 (0.080 mi.)	J94	306
Database: AST, Date of Government Version: 09/20/2021				
Facility Id: 2-601566				
<b>PYROCK CHEMICAL</b>	<b>214 40 STREET</b>	<b>S 0 - 1/8 (0.088 mi.)</b>	<b>J100</b>	<b>328</b>
Database: AST, Date of Government Version: 09/20/2021				
Facility Id: 2-000163				
JAMESTOWN COMMERCIAL	220 36TH STREET, 2ND	ESE 0 - 1/8 (0.111 mi.)	O117	406
Database: AST, Date of Government Version: 09/20/2021				
Facility Id: 2-612864				
DLJ ENTERPRISES, LTD	260 39TH STREET	SSE 0 - 1/8 (0.114 mi.)	L123	420
Database: AST, Date of Government Version: 09/20/2021				
Facility Id: 2-610119				
INDUSTRY CITY ASSOCI	254 36TH STREET	ESE 1/8 - 1/4 (0.126 mi.)	O136	450
Database: AST, Date of Government Version: 09/20/2021				
Facility Id: 2-286796				
INDUSTRY CITY ASSOCI	253 36TH STREET	ESE 1/8 - 1/4 (0.127 mi.)	O139	462
Database: AST, Date of Government Version: 09/20/2021				
Facility Id: 2-286362				
HARBORSIDE MGMT CORP	4100 1ST AVENUE	SW 1/8 - 1/4 (0.134 mi.)	U141	468
Database: AST, Date of Government Version: 09/20/2021				
Facility Id: 2-607270				
BUSH TERMINAL - UNIT	4104 1ST AVENUE	SW 1/8 - 1/4 (0.136 mi.)	U142	470
Database: AST, Date of Government Version: 09/20/2021				
Facility Id: 2-604841				
JAMESTOWN COMMERCIAL	882 3RD AVE.	E 1/8 - 1/4 (0.142 mi.)	S145	481
Database: AST, Date of Government Version: 09/20/2021				
Facility Id: 2-610527				
AT&T NY4841	882 THIRD AVE.	E 1/8 - 1/4 (0.142 mi.)	S148	497
Database: AST, Date of Government Version: 09/20/2021				
Facility Id: 2-611033				
FEDERAL OFFICE BUILD	850 3RD AVENUE (29TH	E 1/8 - 1/4 (0.186 mi.)	AC187	620
Database: AST, Date of Government Version: 09/20/2021				
Facility Id: 2-601672				
LEUNGS HOLDINGS NY L	129 34TH STREET	ESE 1/8 - 1/4 (0.186 mi.)	AD189	626
Database: AST, Date of Government Version: 09/20/2021				
Facility Id: 2-608193				
A-ONE CAR & TRUCK AU	891 3RD AVENUE	ESE 1/8 - 1/4 (0.187 mi.)	AB191	640
Database: AST, Date of Government Version: 09/20/2021				
Facility Id: 2-610159				
<b>FEDERAL BUREAU OF PR</b>	<b>80 29TH STREET</b>	<b>ENE 1/8 - 1/4 (0.208 mi.)</b>	<b>AH225</b>	<b>756</b>
Database: AST, Date of Government Version: 09/20/2021				
Facility Id: 2-603102				
SPIRO'S AUTO REPAIR	143 34TH STREET	ESE 1/8 - 1/4 (0.208 mi.)	AD226	764
Database: AST, Date of Government Version: 09/20/2021				
Facility Id: 2-612431				
DAVIDSON PIPE SUPPLY	39TH STREET/THIRD AV	SSE 1/8 - 1/4 (0.212 mi.)	AE232	781
Database: AST, Date of Government Version: 09/20/2021				
Facility Id: 2-000787				
1ST AVE RAILROAD	4302 1ST AVENUE	SW 1/8 - 1/4 (0.227 mi.)	AG254	867
Database: AST, Date of Government Version: 09/20/2021				



## EXECUTIVE SUMMARY

Facility Id: 2-306002				
341 39TH ST	341 39TH ST	SE 1/8 - 1/4 (0.232 mi.)	AM262	905
Database: AST, Date of Government Version: 09/20/2021				
Facility Id: 2-320617				
MCKEON DOOR BUILDING	95 29TH STREET	ENE 1/8 - 1/4 (0.236 mi.)	AH266	919
Database: AST, Date of Government Version: 09/20/2021				
Facility Id: 2-611212				

<u>Lower Elevation</u>	<u>Address</u>	<u>Direction / Distance</u>	<u>Map ID</u>	<u>Page</u>
SUNSET PARK MATERIAN	472 2ND AVENUE	ENE 1/8 - 1/4 (0.211 mi.)	AF230	775
Database: AST, Date of Government Version: 09/20/2021				
Facility Id: 2-612290				

NY CBS AST: Chemical Bulk Storage Database. Registration data collected as required by 6 NYCRR Part 596. It includes facilities storing hazardous substances listed in 6 NYCRR Part 597, in aboveground tanks with capacities of 185 gallons or greater, and/or in underground tanks of any size. Includes facilities registered (and closed) since effective date of CBS regulations (July 15, 1988) through the date request is processed.

A review of the NY CBS AST list, as provided by EDR, and dated 01/01/2002 has revealed that there are 2 NY CBS AST sites within approximately 0.25 miles of the target property.

<u>Equal/Higher Elevation</u>	<u>Address</u>	<u>Direction / Distance</u>	<u>Map ID</u>	<u>Page</u>
<b>INTERDYNAMICS, INC.</b>	<b>80 39TH STREET</b>	<b>WSW 0 - 1/8 (0.010 mi.)</b>	<b>A19</b>	<b>58</b>
Facility Status: 2				
Facility Status: 1				
CBS Number: 2-000169				
<b>PYROCK CHEMICAL</b>	<b>214 40 STREET</b>	<b>S 0 - 1/8 (0.088 mi.)</b>	<b>J100</b>	<b>328</b>
Facility Status: 2				
Facility Status: 1				
CBS Number: 2-000163				

NY TANKS: This database contains records of facilities that are or have been regulated under Bulk Storage Program. Tank information for these facilities may not be releasable by the state agency.

A review of the NY TANKS list, as provided by EDR, has revealed that there are 3 NY TANKS sites within approximately 0.25 miles of the target property.

<u>Equal/Higher Elevation</u>	<u>Address</u>	<u>Direction / Distance</u>	<u>Map ID</u>	<u>Page</u>
<b>PRINTWAY LTD</b>	<b>87 35TH ST</b>	<b>ESE 0 - 1/8 (0.115 mi.)</b>	<b>N125</b>	<b>423</b>
Database: TANKS, Date of Government Version: 09/20/2021				
Facility Id: 2-286818				
Site Status: Active				
<b>VERIZON NEW YORK, IN</b>	<b>230 43RD STREET</b>	<b>S 1/8 - 1/4 (0.229 mi.)</b>	<b>AI260</b>	<b>899</b>
Database: TANKS, Date of Government Version: 09/20/2021				
Facility Id: 2-344257				
Site Status: Active				

<u>Lower Elevation</u>	<u>Address</u>	<u>Direction / Distance</u>	<u>Map ID</u>	<u>Page</u>
<b>GOWANUS GENERATING S</b>	<b>420 SECOND AVENUE</b>	<b>ENE 1/8 - 1/4 (0.237 mi.)</b>	<b>AF269</b>	<b>927</b>
Database: TANKS, Date of Government Version: 09/20/2021				

## EXECUTIVE SUMMARY

Facility Id: 2-603183  
Site Status: Active

### ***State and tribal institutional control / engineering control registries***

NY ENG CONTROLS: Environmental Remediation sites that have engineering controls in place.

A review of the NY ENG CONTROLS list, as provided by EDR, and dated 01/06/2022 has revealed that there is 1 NY ENG CONTROLS site within approximately 0.5 miles of the target property.

<u>Equal/Higher Elevation</u>	<u>Address</u>	<u>Direction / Distance</u>	<u>Map ID</u>	<u>Page</u>
FORMER EAST COAST IN Site Code: 458025	35, 43 AND 49 SKILLM	SW 1/8 - 1/4 (0.200 mi.)	W209	698

Environmental Remediation sites that have institutional controls in place.

A review of the NY INST CONTROL list, as provided by EDR, and dated 01/06/2022 has revealed that there is 1 NY INST CONTROL site within approximately 0.5 miles of the target property.

<u>Equal/Higher Elevation</u>	<u>Address</u>	<u>Direction / Distance</u>	<u>Map ID</u>	<u>Page</u>
FORMER EAST COAST IN Site Code: 458025	35, 43 AND 49 SKILLM	SW 1/8 - 1/4 (0.200 mi.)	W208	677

### ***Lists of state and tribal voluntary cleanup sites***

NY VCP: Voluntary Cleanup Agreements. The voluntary remedial program uses private monies to get contaminated sites remediated to levels allowing for the sites' productive use. The program covers virtually any kind of site and contamination.

A review of the NY VCP list, as provided by EDR, has revealed that there is 1 NY VCP site within approximately 0.5 miles of the target property.

<u>Equal/Higher Elevation</u>	<u>Address</u>	<u>Direction / Distance</u>	<u>Map ID</u>	<u>Page</u>
875 4TH AVENUE Database: VCP NYC, Date of Government Version: 12/06/2021	875 4TH AVENUE	ESE 1/4 - 1/2 (0.314 mi.)	289	1106

### ***Lists of state and tribal brownfield sites***

NY BROWNFIELDS: Brownfields Site List

A review of the NY BROWNFIELDS list, as provided by EDR, and dated 01/06/2022 has revealed that there are 2 NY BROWNFIELDS sites within approximately 0.5 miles of the target property.

<u>Equal/Higher Elevation</u>	<u>Address</u>	<u>Direction / Distance</u>	<u>Map ID</u>	<u>Page</u>
22-36 SECOND AVENUE	22-36 SECOND AVENUE	S 0 - 1/8 (0.036 mi.)	G63	158

## EXECUTIVE SUMMARY

Site Code: 507964				
840 5TH AVENUE	840 5TH AVENUE	SE 1/4 - 1/2 (0.442 mi.)	300	1146
Site Code: 567010				

### ADDITIONAL ENVIRONMENTAL RECORDS

#### **Local Lists of Landfill / Solid Waste Disposal Sites**

Registered Recycling Facility List from the Department of Environmental Conservation.

A review of the NY SWRCY list, as provided by EDR, and dated 09/30/2021 has revealed that there is 1 NY SWRCY site within approximately 0.5 miles of the target property.

<u>Lower Elevation</u>	<u>Address</u>	<u>Direction / Distance</u>	<u>Map ID</u>	<u>Page</u>
<b>SIMS METAL MUNICIPAL</b>	<b>472 2ND AVE</b>	<b>ENE 1/8 - 1/4 (0.211 mi.)</b>	<b>AF231</b>	<b>780</b>

#### **Local Lists of Hazardous waste / Contaminated Sites**

NY DEL SHWS: A database listing of sites delisted from the Registry of Inactive Hazardous Waste Disposal Sites.

A review of the NY DEL SHWS list, as provided by EDR, and dated 01/06/2022 has revealed that there is 1 NY DEL SHWS site within approximately 1 mile of the target property.

<u>Equal/Higher Elevation</u>	<u>Address</u>	<u>Direction / Distance</u>	<u>Map ID</u>	<u>Page</u>
<b>CHEM TURA</b>	<b>688-700 COURT ST</b>	<b>NNE 1/2 - 1 (0.783 mi.)</b>	<b>AT312</b>	<b>1232</b>

#### **Records of Emergency Release Reports**

NY Spills: Data collected on spills reported to NYSDEC. is required by one or more of the following: Article 12 of the Navigation Law, 6 NYCRR Section 613.8 (from PBS regs), or 6 NYCRR Section 595.2 (from CBS regs). It includes spills active as of April 1, 1986, as well as spills occurring since this date.

A review of the NY Spills list, as provided by EDR, and dated 08/09/2021 has revealed that there are 30 NY Spills sites within approximately 0.125 miles of the target property.

<u>Equal/Higher Elevation</u>	<u>Address</u>	<u>Direction / Distance</u>	<u>Map ID</u>	<u>Page</u>
AT INTERSECTION BY C Spill Number/Closed Date: 1216796 / 2013-03-29 Site ID: 480198 Spill Date: 2013-03-28	650 2ND AVE AND 37TH	SSE 0 - 1/8 (0.003 mi.)	B6	19
33RD & 2ND AVE Spill Number/Closed Date: 9606591 / 1996-11-21 Site ID: 248535 Spill Date: 1996-08-22	33RD & 2ND AVE	ENE 0 - 1/8 (0.005 mi.)	C8	26
BS 3181	39TH ST & 1ST AVE	SW 0 - 1/8 (0.007 mi.)	E13	40

## EXECUTIVE SUMMARY

Spill Number/Closed Date: 9905186 / 2002-04-04				
Site ID: 301435				
Spill Date: 1999-07-30				
VAULT 5745	2ND AVE & 36TH ST	ESE 0 - 1/8 (0.008 mi.)	F15	42
Spill Number/Closed Date: 9808387 / 2002-10-23				
Site ID: 115832				
Spill Date: 1998-10-07				
MC 88802	1ST AVE/39TH ST	SW 0 - 1/8 (0.008 mi.)	E17	44
Spill Number/Closed Date: 0103110 / 2001-07-20				
Site ID: 146261				
Spill Date: 2001-06-20				
<b>INTERDYNAMICS INC</b>	<b>80 39TH ST.</b>	<b>WSW 0 - 1/8 (0.010 mi.)</b>	<b>A18</b>	<b>45</b>
Spill Number/Closed Date: 9402614 / 1994-05-24				
Site ID: 235830				
Spill Date: 1994-05-23				
MANHOLE # 3997	33RD STREET & 4TH AV	E 0 - 1/8 (0.013 mi.)	C23	72
Spill Number/Closed Date: 0504058 / 2005-09-13				
Site ID: 348791				
Spill Date: 2005-07-05				
39TH ST & 2ND AVE	39TH ST & 2ND AVE	S 0 - 1/8 (0.014 mi.)	G27	85
Spill Number/Closed Date: 0502776 / 2005-08-22				
Site ID: 347208				
Spill Date: 2005-06-08				
2ND AVE &	39TH ST & 2ND AVE	S 0 - 1/8 (0.014 mi.)	G29	87
Spill Number/Closed Date: 0111708 / 2002-08-02				
Site ID: 94736				
Spill Date: 2002-03-12				
12-15 37TH STREET	12-15 37TH STREET	SE 0 - 1/8 (0.014 mi.)	B33	92
Spill Number/Closed Date: 9313215 / 1994-02-07				
Site ID: 257511				
Spill Date: 1994-02-07				
VAULT 2020	39TH ST/2ND AVE	SSE 0 - 1/8 (0.014 mi.)	G34	93
Spill Number/Closed Date: 9514818 / 2005-02-07				
Site ID: 65332				
Spill Date: 1996-02-20				
NEW YORK CITY TRANSI	36TH ST/2ND AVE	ESE 0 - 1/8 (0.021 mi.)	F55	144
Spill Number/Closed Date: 0103012 / 2002-12-23				
Site ID: 184518				
Spill Date: 2001-06-15				
ROADWAY	3901 2ND AVE	S 0 - 1/8 (0.030 mi.)	G60	155
Spill Number/Closed Date: 1904685 / 2019-08-12				
Site ID: 592682				
Spill Date: 2019-08-03				
SOIL BORINGS	22-36 2ND AVE	S 0 - 1/8 (0.036 mi.)	G62	157
Spill Number/Closed Date: 1501335 / Not Reported				
Site ID: 507533				
Spill Date: 2015-05-06				
213082; 24 35 ST	24 35 ST	ESE 0 - 1/8 (0.037 mi.)	H66	165
Spill Number/Closed Date: 0814363 / 2008-08-15				
Site ID: 432532				
Spill Date: 2008-08-11				
TM #2125	2ND AVE & 32ND ST	ENE 0 - 1/8 (0.049 mi.)	I69	173

## EXECUTIVE SUMMARY

Spill Number/Closed Date: 0010041 / 2001-01-18				
Site ID: 287915				
Spill Date: 2000-12-06				
ALAKA CHEMICALS	40TH ST & 2ND AVENUE	S 0 - 1/8 (0.061 mi.)	G81	273
Spill Number/Closed Date: 8709814 / 1988-02-19				
Site ID: 126182				
Spill Date: 1988-02-19				
SPILL NUMBER 0000263	160 40TH ST	S 0 - 1/8 (0.071 mi.)	J86	284
Spill Number/Closed Date: 0000263 / 2000-05-23				
Site ID: 232752				
Spill Date: 2000-04-06				
<b>ARTHUR MATNEY (AM CO)</b>	<b>4014 FIRST AVENUE</b>	<b>SW 0 - 1/8 (0.072 mi.)</b>	<b>K87</b>	<b>285</b>
Spill Number/Closed Date: 0103571 / 2003-02-13				
Site ID: 135753				
Spill Date: 2001-07-02				
SHOW AUTO SALES -MTB	4001 SECOND AVE	S 0 - 1/8 (0.080 mi.)	J93	299
Spill Number/Closed Date: 0102446 / 2012-06-20				
Site ID: 177001				
Spill Date: 2001-06-04				
MANHOLE #38662	1ST AVE/310FT S OF 3	SW 0 - 1/8 (0.092 mi.)	K103	356
Spill Number/Closed Date: 0103127 / 2003-07-10				
Site ID: 235777				
Spill Date: 2001-06-20				
TRANSFORMER VAULT VF	86TH STREET	ESE 0 - 1/8 (0.105 mi.)	N105	360
Spill Number/Closed Date: 0501796 / 2005-07-21				
Site ID: 346037				
Spill Date: 2005-05-13				
CONED VAULT#V5299	131 41ST STREET	SSW 0 - 1/8 (0.105 mi.)	P107	362
Spill Number/Closed Date: 0405484 / 2004-12-29				
Site ID: 245015				
Spill Date: 2004-08-19				
CON EDISON VAULT #94	4014 FIRST AVENUE	SW 0 - 1/8 (0.110 mi.)	K116	405
Spill Number/Closed Date: 1213633 / 2017-02-24				
Site ID: 476836				
Spill Date: 2012-12-18				
SERVICE BOX	14-12 41ST STREET	SW 0 - 1/8 (0.112 mi.)	K119	414
Spill Number/Closed Date: 1406153 / 2017-02-28				
Site ID: 499611				
Spill Date: 2014-09-09				
DAVIDSON PIPE SUPPLY	37TH ST/BET. 2ND & 3	SE 0 - 1/8 (0.116 mi.)	R126	427
Spill Number/Closed Date: 9506749 / 2005-09-26				
Site ID: 304386				
Spill Date: 1995-09-01				
EMPTY LOT BWTN 2ND &	32ND ST	E 0 - 1/8 (0.119 mi.)	S129	429
Spill Number/Closed Date: 9809202 / 2005-12-23				
Site ID: 170364				
Spill Date: 1998-10-23				
<b>Lower Elevation</b>	<b>Address</b>	<b>Direction / Distance</b>	<b>Map ID</b>	<b>Page</b>
BROOKLYN MARINE TERM	29TH STREET - 39TH S	0 - 1/8 (0.000 mi.)	A3	13



## EXECUTIVE SUMMARY

Spill Number/Closed Date: 9714190 / 2005-07-06

Site ID: 100516

Spill Date: 1998-03-20

<p>GOWANUS BAY Spill Number/Closed Date: 9606916 / 1996-08-30 Site ID: 229830 Spill Date: 1996-08-30</p>	<p>33RD ST &amp; 1ST AVE</p>	<p>NE 0 - 1/8 (0.002 mi.)</p>	<p>5</p>	<p>18</p>
--	------------------------------	-------------------------------	----------	-----------

<p>BROOKLYN MARINE TERM Spill Number/Closed Date: 9714187 / 2005-01-14 Spill Number/Closed Date: 9714188 / 2005-04-22 Spill Number/Closed Date: 9714189 / 2005-01-14 Site ID: 247490 Site ID: 122202 Site ID: 129789 Spill Date: 1998-03-20</p>	<p>29TH STREET - 39TH S</p>	<p>W 0 - 1/8 (0.012 mi.)</p>	<p>22</p>	<p>69</p>
---	-----------------------------	------------------------------	-----------	-----------

### **Other Ascertainable Records**

RCRA NonGen / NLR: RCRAInfo is EPA's comprehensive information system, providing access to data supporting the Resource Conservation and Recovery Act (RCRA) of 1976 and the Hazardous and Solid Waste Amendments (HSWA) of 1984. The database includes selective information on sites which generate, transport, store, treat and/or dispose of hazardous waste as defined by the Resource Conservation and Recovery Act (RCRA). Non-Generators do not presently generate hazardous waste.

A review of the RCRA NonGen / NLR list, as provided by EDR, and dated 09/13/2021 has revealed that there are 87 RCRA NonGen / NLR sites within approximately 0.25 miles of the target property.

<u>Equal/Higher Elevation</u>	<u>Address</u>	<u>Direction / Distance</u>	<u>Map ID</u>	<u>Page</u>
<b>CON EDISON</b> EPA ID:: NYP004764296	<b>33RD ST &amp; 2ND AVE</b>	<b>ENE 0 - 1/8 (0.006 mi.)</b>	<b>C9</b>	<b>27</b>
DEPT PORTS INTL TRAD EPA ID:: NYD986908929	39TH ST BETW 1ST AVE	SSW 0 - 1/8 (0.007 mi.)	D10	30
<b>CON EDISON MANHOLE:</b> EPA ID:: NYP004283495	<b>39TH ST &amp; 1ST AVE</b>	<b>SW 0 - 1/8 (0.007 mi.)</b>	<b>E12</b>	<b>36</b>
<b>NEW YORK CITY OF PRI</b> EPA ID:: NYR000060624	<b>80 39TH ST 1ST FLOOR</b>	<b>WSW 0 - 1/8 (0.010 mi.)</b>	<b>A20</b>	<b>63</b>
CON EDISON EPA ID:: NYP004739439	39TH ST & 2ND AVE	S 0 - 1/8 (0.014 mi.)	G24	74
<b>CON EDISON</b> EPA ID:: NYP004743092	<b>39TH ST &amp; 2ND AVE</b>	<b>S 0 - 1/8 (0.014 mi.)</b>	<b>G25</b>	<b>77</b>
<b>CON EDISON</b> EPA ID:: NYP004756110	<b>138 39TH ST</b>	<b>SSW 0 - 1/8 (0.017 mi.)</b>	<b>D37</b>	<b>97</b>
<b>CARLSON INKS</b> EPA ID:: NYD001502855	<b>148 39TH ST.</b>	<b>S 0 - 1/8 (0.018 mi.)</b>	<b>D38</b>	<b>100</b>
CARLSON INKS EPA ID:: NYD000521104	148 39TH ST.	S 0 - 1/8 (0.018 mi.)	D39	106
<b>19-20 INDUSTRY CITY</b> EPA ID:: NYD001567882	<b>148 39TH ST</b>	<b>S 0 - 1/8 (0.018 mi.)</b>	<b>D42</b>	<b>113</b>
CON EDISON	168 39TH ST VAULT 21	S 0 - 1/8 (0.019 mi.)	G44	119

## EXECUTIVE SUMMARY

EPA ID:: NYP004741187				
<b>CON EDISON</b>	<b>168 39TH ST VAULT 20</b>	<b>S 0 - 1/8 (0.019 mi.)</b>	<b>G47</b>	<b>124</b>
EPA ID:: NYP004741179				
CON EDISON	168 39TH ST	S 0 - 1/8 (0.019 mi.)	G49	129
EPA ID:: NYP004741195				
<b>CON EDISON MANHOLE:</b>	<b>116 39TH ST</b>	<b>SSW 0 - 1/8 (0.020 mi.)</b>	<b>D54</b>	<b>139</b>
EPA ID:: NYP004286092				
<b>ROMABA RECORD CORP</b>	<b>33 34TH ST</b>	<b>E 0 - 1/8 (0.046 mi.)</b>	<b>68</b>	<b>169</b>
EPA ID:: NYD002016483				
<b>BELL ATLANTIC-NY</b>	<b>2 AVE/40 ST</b>	<b>S 0 - 1/8 (0.061 mi.)</b>	<b>G80</b>	<b>270</b>
EPA ID:: NYP000936187				
<b>CON EDISON SERVICE B</b>	<b>3902 2ND AVE</b>	<b>S 0 - 1/8 (0.062 mi.)</b>	<b>J82</b>	<b>274</b>
EPA ID:: NYP004374856				
CON EDISON	40TH ST & 2ND AVE	S 0 - 1/8 (0.065 mi.)	J83	278
EPA ID:: NYP004770988				
<b>FULTON FERRY LIQUIDA</b>	<b>4002 2ND AVE</b>	<b>S 0 - 1/8 (0.077 mi.)</b>	<b>J89</b>	<b>287</b>
EPA ID:: NYR000007146				
<b>DAVIDSON PIPE SUPPLY</b>	<b>990 3RD AVE</b>	<b>SSE 0 - 1/8 (0.079 mi.)</b>	<b>M90</b>	<b>292</b>
EPA ID:: NYR000011544				
<b>LACQUER &amp; CHEMICAL C</b>	<b>214 40TH ST</b>	<b>S 0 - 1/8 (0.088 mi.)</b>	<b>J97</b>	<b>314</b>
EPA ID:: NYD001330232				
<b>INDUSTRIAL FINISHING</b>	<b>214 40TH ST</b>	<b>S 0 - 1/8 (0.088 mi.)</b>	<b>J98</b>	<b>320</b>
EPA ID:: NYD981134661				
<b>YOOKEL INC</b>	<b>224 40TH ST</b>	<b>S 0 - 1/8 (0.089 mi.)</b>	<b>J101</b>	<b>345</b>
EPA ID:: NYR000063487				
<b>TEKNI-PLEX INC</b>	<b>68 35TH ST</b>	<b>ESE 0 - 1/8 (0.092 mi.)</b>	<b>N102</b>	<b>349</b>
EPA ID:: NYD042023333				
<b>PHOENIX LIGHTING FIX</b>	<b>167 41ST ST</b>	<b>S 0 - 1/8 (0.107 mi.)</b>	<b>Q109</b>	<b>365</b>
EPA ID:: NYD002031045				
<b>EMPIRE LIGHTING &amp; GI</b>	<b>167 41ST ST</b>	<b>S 0 - 1/8 (0.107 mi.)</b>	<b>Q110</b>	<b>371</b>
EPA ID:: NYD155081938				
<b>NYC DEPT OF FINANCE</b>	<b>167 41ST ST - 2ND FL</b>	<b>S 0 - 1/8 (0.107 mi.)</b>	<b>Q111</b>	<b>375</b>
EPA ID:: NY0000449975				
<b>SENTINEL BAG &amp; PAPER</b>	<b>219 E 36TH ST</b>	<b>ESE 0 - 1/8 (0.111 mi.)</b>	<b>N118</b>	<b>408</b>
EPA ID:: NYD001465483				
<b>CON EDISON</b>	<b>41ST ST &amp; 2ND AVE</b>	<b>S 0 - 1/8 (0.112 mi.)</b>	<b>J121</b>	<b>416</b>
EPA ID:: NYP004758470				
<b>PRINTWAY LTD</b>	<b>87 35TH ST</b>	<b>ESE 0 - 1/8 (0.115 mi.)</b>	<b>N125</b>	<b>423</b>
EPA ID:: NYD986967644				
<b>INDUSTRY CITY ASSOCI</b>	<b>241 37TH ST</b>	<b>SE 0 - 1/8 (0.120 mi.)</b>	<b>O130</b>	<b>430</b>
EPA ID:: NY0000882027				
<b>F G P BUSH TERMINAL</b>	<b>148 41ST ST - 7 FLOO</b>	<b>SSW 0 - 1/8 (0.122 mi.)</b>	<b>P131</b>	<b>435</b>
EPA ID:: NY0000048157				
CON EDISON	49-60 31ST ST	ENE 0 - 1/8 (0.125 mi.)	T135	448
EPA ID:: NYP004883142				
BROOKLYN COATINGS IN	254 36TH ST	ESE 1/8 - 1/4 (0.126 mi.)	O137	452

## EXECUTIVE SUMMARY

EPA ID:: NYD986871267				
<b>GENERAL PAPER GOODS</b>	<b>253 36TH ST</b>	<b>ESE 1/8 - 1/4 (0.127 mi.)</b>	<b>O138</b>	<b>456</b>
EPA ID:: NYD001368182				
<b>L M RABINOWITZ &amp; CO</b>	<b>882 3RD AVE 9TH FLOOR</b>	<b>E 1/8 - 1/4 (0.142 mi.)</b>	<b>S144</b>	<b>477</b>
EPA ID:: NYR000065383				
<b>CON EDISON SERVICE B</b>	<b>268 40TH ST</b>	<b>SSE 1/8 - 1/4 (0.144 mi.)</b>	<b>V150</b>	<b>501</b>
EPA ID:: NYP004376687				
<b>NYSDOT</b>	<b>920 3RD AVE</b>	<b>ESE 1/8 - 1/4 (0.149 mi.)</b>	<b>151</b>	<b>505</b>
EPA ID:: NYR000084301				
<b>CON EDISON SERVICE B</b>	<b>303 W 36TH ST</b>	<b>ESE 1/8 - 1/4 (0.149 mi.)</b>	<b>O152</b>	<b>509</b>
EPA ID:: NYP004309811				
CON EDISON	42ND ST & 1ST AVE	SW 1/8 - 1/4 (0.156 mi.)	U157	530
EPA ID:: NYP004776225				
CON EDISON	42ND ST & 1ST AVE	SW 1/8 - 1/4 (0.156 mi.)	U159	533
EPA ID:: NYP004742243				
CON EDISON	42ND ST & 1ST AVE	SW 1/8 - 1/4 (0.156 mi.)	U164	543
EPA ID:: NYP004169934				
<b>CON ED - TM 846</b>	<b>42ND ST &amp; 2ND AVE</b>	<b>S 1/8 - 1/4 (0.162 mi.)</b>	<b>X166</b>	<b>547</b>
EPA ID:: NYP004015731				
<b>ROSENBERG LOUIS L</b>	<b>162 42ND ST</b>	<b>SSW 1/8 - 1/4 (0.173 mi.)</b>	<b>X167</b>	<b>550</b>
EPA ID:: NYD981559891				
<b>CON EDISON SERVICE B</b>	<b>4018 3RD AVE</b>	<b>SSE 1/8 - 1/4 (0.174 mi.)</b>	<b>V168</b>	<b>554</b>
EPA ID:: NYP004327599				
<b>CON EDISON</b>	<b>38TH ST &amp; 3RD AVE</b>	<b>SE 1/8 - 1/4 (0.176 mi.)</b>	<b>Y169</b>	<b>558</b>
EPA ID:: NYP004843781				
<b>APPLE EXPRESS AUTO B</b>	<b>224 42ND ST</b>	<b>S 1/8 - 1/4 (0.181 mi.)</b>	<b>X170</b>	<b>561</b>
EPA ID:: NYD986874550				
<b>CARCRAFT COLLISION W</b>	<b>232 42ND ST</b>	<b>S 1/8 - 1/4 (0.183 mi.)</b>	<b>Z171</b>	<b>565</b>
EPA ID:: NYD017381849				
<b>CON EDISON SERVICE B</b>	<b>939 3RD AVE</b>	<b>ESE 1/8 - 1/4 (0.184 mi.)</b>	<b>AA172</b>	<b>569</b>
EPA ID:: NYP004328241				
<b>NYSDOT D254608 GOWAN</b>	<b>255 42ND ST</b>	<b>S 1/8 - 1/4 (0.184 mi.)</b>	<b>Z173</b>	<b>573</b>
EPA ID:: NY0000045005				
CON EDISON SERVICE B	4210 2ND AVE	SSW 1/8 - 1/4 (0.185 mi.)	X174	577
EPA ID:: NYP004537775				
<b>CON EDISON SERVICE B</b>	<b>4210 2ND AVE</b>	<b>SSW 1/8 - 1/4 (0.185 mi.)</b>	<b>X175</b>	<b>580</b>
EPA ID:: NYP004384236				
<b>CON EDISON SERVICE B</b>	<b>112 32ND ST</b>	<b>E 1/8 - 1/4 (0.185 mi.)</b>	<b>AB177</b>	<b>585</b>
EPA ID:: NYP004488565				
PROSE	850 3RD AVE STE 401	E 1/8 - 1/4 (0.186 mi.)	AC180	591
U S FOOD AND DRUG AD	850 THIRD AVE	E 1/8 - 1/4 (0.186 mi.)	AC186	616
EPA ID:: NY0750600637				
<b>CON EDISON SERVICE B</b>	<b>313 39TH ST</b>	<b>SSE 1/8 - 1/4 (0.188 mi.)</b>	<b>Y192</b>	<b>642</b>
EPA ID:: NYP004414272				
<b>CON EDISON SERVICE B</b>	<b>315 36TH ST</b>	<b>ESE 1/8 - 1/4 (0.190 mi.)</b>	<b>AA193</b>	<b>645</b>
EPA ID:: NYP004379053				
<b>CON EDISON MANHOLE:</b>	<b>114 32ND ST</b>	<b>E 1/8 - 1/4 (0.191 mi.)</b>	<b>AB195</b>	<b>650</b>

## EXECUTIVE SUMMARY

EPA ID:: NYP004488581				
<b>CON EDISON MANHOLE:</b>	<b>4223 2ND AVE</b>	<b>SSW 1/8 - 1/4 (0.197 mi.)</b>	<b>X199</b>	<b>656</b>
EPA ID:: NYP004537700				
<b>CON EDISON</b>	<b>137 34TH ST</b>	<b>ESE 1/8 - 1/4 (0.197 mi.)</b>	<b>AD201</b>	<b>661</b>
EPA ID:: NYP004398970				
<b>CON EDISON</b>	<b>317 40TH ST</b>	<b>SSE 1/8 - 1/4 (0.198 mi.)</b>	<b>AE204</b>	<b>666</b>
EPA ID:: NYP004486973				
<b>CON EDISON</b>	<b>258 42ND ST MH48386</b>	<b>S 1/8 - 1/4 (0.202 mi.)</b>	<b>Z217</b>	<b>737</b>
EPA ID:: NYP004744884				
CON EDISON	258 42ND ST MH48383	S 1/8 - 1/4 (0.202 mi.)	Z221	745
EPA ID:: NYP004744892				
<b>NYC ECONOMIC DEVELOP</b>	<b>FIRST AVE &amp; 43RD &amp; 4</b>	<b>SW 1/8 - 1/4 (0.206 mi.)</b>	<b>AG222</b>	<b>747</b>
EPA ID:: NYD987025137				
<b>NYC DEP</b>	<b>43RD ST &amp; 1ST AVE</b>	<b>SW 1/8 - 1/4 (0.206 mi.)</b>	<b>AG223</b>	<b>752</b>
EPA ID:: NYP003664497				
<b>CON EDISON SERVICE B</b>	<b>331 39TH ST</b>	<b>SSE 1/8 - 1/4 (0.209 mi.)</b>	<b>AE228</b>	<b>768</b>
EPA ID:: NYP004392395				
<b>BELL ATLANTIC-NY</b>	<b>2 AVE/43 ST</b>	<b>SSW 1/8 - 1/4 (0.211 mi.)</b>	<b>X229</b>	<b>772</b>
EPA ID:: NYP000936229				
CON ED-VS 2439	4302 2 AVE	SSW 1/8 - 1/4 (0.213 mi.)	AI233	784
EPA ID:: NYP000928804				
<b>STEVENS TECHNICAL SE</b>	<b>145 34TH ST</b>	<b>ESE 1/8 - 1/4 (0.215 mi.)</b>	<b>AD237</b>	<b>792</b>
EPA ID:: NYD068276336				
<b>SEA JET TRUCKING COR</b>	<b>140 43RD ST</b>	<b>SSW 1/8 - 1/4 (0.218 mi.)</b>	<b>AJ238</b>	<b>796</b>
EPA ID:: NYD986870251				
NYCDEP (DERTA)	4312 2ND AVENUE	SSW 1/8 - 1/4 (0.218 mi.)	AI242	808
<b>CON EDISON VAULT: 31</b>	<b>838 3RD AVE</b>	<b>ENE 1/8 - 1/4 (0.219 mi.)</b>	<b>AC246</b>	<b>818</b>
EPA ID:: NYP004546529				
<b>CON EDISON VAULT: 21</b>	<b>838 3RD AVE</b>	<b>ENE 1/8 - 1/4 (0.219 mi.)</b>	<b>AC247</b>	<b>821</b>
EPA ID:: NYP004547295				
<b>FEDERAL BUREAU OF PR</b>	<b>830 3RD AVE BLDG 1</b>	<b>ENE 1/8 - 1/4 (0.221 mi.)</b>	<b>AC248</b>	<b>824</b>
EPA ID:: NY2151932264				
<b>BUSH TERMINAL #1</b>	<b>850 THIRD AVENUE</b>	<b>ENE 1/8 - 1/4 (0.221 mi.)</b>	<b>AC249</b>	<b>828</b>
EPA ID:: NYD987029873				
<b>U S COAST GUARD SUPP</b>	<b>830 3RD AVE</b>	<b>ENE 1/8 - 1/4 (0.221 mi.)</b>	<b>AC251</b>	<b>833</b>
EPA ID:: NY2690300635				
NEW YORK CROSS HARBO	4302 FIRST AVE	SW 1/8 - 1/4 (0.227 mi.)	AG256	883
EPA ID:: NYR000007575				
<b>CON EDISON SERVICE B</b>	<b>337 36TH ST</b>	<b>ESE 1/8 - 1/4 (0.228 mi.)</b>	<b>AA257</b>	<b>886</b>
EPA ID:: NYP004379061				
<b>OESM CORP</b>	<b>121 31ST ST</b>	<b>E 1/8 - 1/4 (0.228 mi.)</b>	<b>258</b>	<b>890</b>
EPA ID:: NYD000726752				
<b>NYC ECONOMIC DEVELOP</b>	<b>4301 1ST AVE</b>	<b>SW 1/8 - 1/4 (0.230 mi.)</b>	<b>AG261</b>	<b>901</b>
EPA ID:: NYR000056531				
<b>CON EDISON SERVICE B</b>	<b>313 42 ST</b>	<b>SSE 1/8 - 1/4 (0.236 mi.)</b>	<b>AN265</b>	<b>915</b>
EPA ID:: NYP004384251				
CON EDISON	95 29TH ST	ENE 1/8 - 1/4 (0.236 mi.)	AH267	920

## EXECUTIVE SUMMARY

EPA ID:: NYP004139390				
<b>CON EDISON MANHOLE:</b>	<b>346 39TH ST</b>	<b>SSE 1/8 - 1/4 (0.239 mi.)</b>	<b>AM271</b>	<b>930</b>
EPA ID:: NYP004272829				
<b>CON EDISON SERVICE B</b>	<b>319 42ND ST</b>	<b>SSE 1/8 - 1/4 (0.247 mi.)</b>	<b>AN276</b>	<b>1070</b>
EPA ID:: NYP004383857				
<b><u>Lower Elevation</u></b>	<b><u>Address</u></b>	<b><u>Direction / Distance</u></b>	<b><u>Map ID</u></b>	<b><u>Page</u></b>
<b>INDUSTRY CITY ASSOCI</b>	<b>269 37TH ST</b>	<b>0 - 1/8 (0.000 mi.)</b>	<b>2</b>	<b>8</b>
EPA ID:: NYD076829068				
<b>INTERNATIONAL TERM O</b>	<b>1-39TH ST TERMINAL</b>	<b>0 - 1/8 (0.001 mi.)</b>	<b>A4</b>	<b>14</b>
EPA ID:: NYD981873912				
<b>CON ED - TM 3305</b>	<b>2ND AVE &amp; 29TH ST</b>	<b>ENE 1/8 - 1/4 (0.201 mi.)</b>	<b>AF212</b>	<b>709</b>
EPA ID:: NYP004014015				

FUDS: The Listing includes locations of Formerly Used Defense Sites Properties where the US Army Corps Of Engineers is actively working or will take necessary cleanup actions.

A review of the FUDS list, as provided by EDR, and dated 08/10/2021 has revealed that there are 5 FUDS sites within approximately 1 mile of the target property.

<b><u>Equal/Higher Elevation</u></b>	<b><u>Address</u></b>	<b><u>Direction / Distance</u></b>	<b><u>Map ID</u></b>	<b><u>Page</u></b>
MIL MED SUPPLY NO. 1		ENE 1/8 - 1/4 (0.190 mi.)	AC194	649
PIER 6 BUSH TERMINAL		SW 1/8 - 1/4 (0.201 mi.)	AG210	708
US ARMED GUARD CENTE		SW 1/2 - 1 (0.568 mi.)	305	1176
ROBINS DRYDOCK		N 1/2 - 1 (0.655 mi.)	306	1176
<b><u>Lower Elevation</u></b>	<b><u>Address</u></b>	<b><u>Direction / Distance</u></b>	<b><u>Map ID</u></b>	<b><u>Page</u></b>
ATL BASIN IRON WORKS		NNW 1/2 - 1 (0.977 mi.)	319	1269

FUSRAP: DOE established the Formerly Utilized Sites Remedial Action Program (FUSRAP) in 1974 to remediate sites where radioactive contamination remained from Manhattan Project and early U.S. Atomic Energy Commission (AEC) operations.

A review of the FUSRAP list, as provided by EDR, and dated 07/26/2021 has revealed that there is 1 FUSRAP site within approximately 1 mile of the target property.

<b><u>Equal/Higher Elevation</u></b>	<b><u>Address</u></b>	<b><u>Direction / Distance</u></b>	<b><u>Map ID</u></b>	<b><u>Page</u></b>
AMERICAN MACHINE AND	SECOND AVENUE AND 56	SSW 1/2 - 1 (0.852 mi.)	317	1267
Site Status: Eliminated from consideration under FUSRAP				
Site ID: NY.26				



## EXECUTIVE SUMMARY

NY DRYCLEANERS: A listing of all registered drycleaning facilities.

A review of the NY DRYCLEANERS list, as provided by EDR, and dated 09/02/2021 has revealed that there is 1 NY DRYCLEANERS site within approximately 0.25 miles of the target property.

<u>Equal/Higher Elevation</u>	<u>Address</u>	<u>Direction / Distance</u>	<u>Map ID</u>	<u>Page</u>
KANYA CLEANERS Facility Id: 2-6102-00440	1626 2ND AVENUE	S 0 - 1/8 (0.026 mi.)	G59	155

NY HSWDS: The List includes any known or suspected hazardous substance waste disposal sites. Also included are sites delisted from the Registry of Inactive Hazardous Waste Disposal Sites and non-registry sites that U.S. EPA Preliminary Assessment (PA) reports or Site Investigation (SI) reports were prepared. Hazardous Substance Waste Disposal Sites are eligible to be Superfund sites now that the New York State Superfund has been refinanced and changed. This means that the study inventory has served its purpose and will no longer be maintained as a separate entity. The latest version of the study is frozen in time. The sites on the study will not automatically be made superfund sites, rather each site will be further evaluated for listing in the registry. So overtime they will be added to the registry or not.

A review of the NY HSWDS list, as provided by EDR, and dated 01/01/2003 has revealed that there are 3 NY HSWDS sites within approximately 0.5 miles of the target property.

<u>Equal/Higher Elevation</u>	<u>Address</u>	<u>Direction / Distance</u>	<u>Map ID</u>	<u>Page</u>
BLATCHFORD BASE PLAN	32 33RD ST.	E 0 - 1/8 (0.050 mi.)	C77	265
US INFORMATION AGENC	830 3RD AVE	ENE 1/8 - 1/4 (0.221 mi.)	AC250	831
<b>G &amp; L EYES INC.</b>	<b>341 39TH ST.</b>	<b>SE 1/8 - 1/4 (0.232 mi.)</b>	<b>AM263</b>	<b>908</b>

NY MANIFEST: Manifest is a document that lists and tracks hazardous waste from the generator through transporters to a TSD facility.

A review of the NY MANIFEST list, as provided by EDR, and dated 01/01/2019 has revealed that there are 93 NY MANIFEST sites within approximately 0.25 miles of the target property.

<u>Equal/Higher Elevation</u>	<u>Address</u>	<u>Direction / Distance</u>	<u>Map ID</u>	<u>Page</u>
<b>CON EDISON - MANHOLE</b> EPA ID: NYP004190773	<b>2ND AVE &amp; 33RD STREE</b>	<b>ENE 0 - 1/8 (0.005 mi.)</b>	<b>C7</b>	<b>20</b>
CONSOLIDATED EDISON EPA ID: NYP000928259	39TH ST & 1ST AVE	SW 0 - 1/8 (0.007 mi.)	E11	35
<b>CON EDISON MANHOLE:</b> EPA ID: NYP004283495	<b>39TH ST &amp; 1ST AVE</b>	<b>SW 0 - 1/8 (0.007 mi.)</b>	<b>E12</b>	<b>36</b>
CONSOLIDATED EDISON EPA ID: NYP004156782	39 STREET AND 1 AVEN	SW 0 - 1/8 (0.007 mi.)	D14	41
NYNEX EPA ID: NYP000920108	2ND AVE & 37TH ST	SE 0 - 1/8 (0.008 mi.)	B16	43
<b>INTERDYNAMICS INC</b> EPA ID: NYD000011486 EPA ID: NY0000110486	<b>80 39TH ST.</b>	<b>WSW 0 - 1/8 (0.010 mi.)</b>	<b>A18</b>	<b>45</b>
<b>CON EDISON - MANHOLE</b> EPA ID: NYP004190740	<b>39TH STREET &amp; 2ND AV</b>	<b>S 0 - 1/8 (0.014 mi.)</b>	<b>G26</b>	<b>79</b>
CON EDISON	39TH ST & 2ND AVE	S 0 - 1/8 (0.014 mi.)	G28	86

## EXECUTIVE SUMMARY

EPA ID: NYP004743092				
CON EDISON	39TH ST & 2ND AVE	S 0 - 1/8 (0.014 mi.)	G32	91
EPA ID: NYP004739439				
CON EDISON	138 39TH ST	SSW 0 - 1/8 (0.017 mi.)	D36	96
EPA ID: NYP004756110				
CON EDISON	168 39TH ST VAULT 20	S 0 - 1/8 (0.019 mi.)	G45	121
EPA ID: NYP004741179				
CONSOLIDATED EDISON	168 39TH STREET & 2N	S 0 - 1/8 (0.019 mi.)	G48	126
EPA ID: NYP004190757				
EPA ID: NYP004741187				
EPA ID: NYP004741195				
<b>CON EDISON MANHOLE:</b>	<b>116 39TH ST</b>	<b>SSW 0 - 1/8 (0.020 mi.)</b>	<b>D54</b>	<b>139</b>
EPA ID: NYP004285854				
EPA ID: NYP004286092				
NYCDEP	32ND ST & 2ND AVE	ENE 0 - 1/8 (0.049 mi.)	I70	174
EPA ID: NYP010000529				
UTRECHT MANUFACTURIN	33 35TH ST	ESE 0 - 1/8 (0.049 mi.)	H72	176
EPA ID: NYR000126813				
<b>BELL ATLANTIC-NY</b>	<b>2 AVE/40 ST</b>	<b>S 0 - 1/8 (0.061 mi.)</b>	<b>G80</b>	<b>270</b>
EPA ID: NYP000936187				
<b>CON EDISON SERVICE B</b>	<b>3902 2ND AVE</b>	<b>S 0 - 1/8 (0.062 mi.)</b>	<b>J82</b>	<b>274</b>
EPA ID: NYP004374856				
CON EDISON	40 ST & 2 AVE	S 0 - 1/8 (0.065 mi.)	J85	282
EPA ID: NYP004770988				
<b>ARTHUR MATNEY (AM CO</b>	<b>4014 FIRST AVENUE</b>	<b>SW 0 - 1/8 (0.072 mi.)</b>	<b>K87</b>	<b>285</b>
EPA ID: NYD981488216				
CON EDISON - MANHOLE	230 39 ST	SSE 0 - 1/8 (0.075 mi.)	L88	286
EPA ID: NYP004904387				
<b>FULTON FERRY LIQUIDA</b>	<b>4002 2ND AVE</b>	<b>S 0 - 1/8 (0.077 mi.)</b>	<b>J89</b>	<b>287</b>
EPA ID: NYR000007146				
<b>DAVIDSON PIPE SUPPLY</b>	<b>990 3RD AVE</b>	<b>SSE 0 - 1/8 (0.079 mi.)</b>	<b>M91</b>	<b>296</b>
EPA ID: NYR000011544				
CONSOLIDATED EDISON	257 W 39TH ST	SSE 0 - 1/8 (0.081 mi.)	L96	314
EPA ID: NYP000928200				
<b>LACQUER &amp; CHEMICAL C</b>	<b>214 40TH ST</b>	<b>S 0 - 1/8 (0.088 mi.)</b>	<b>J97</b>	<b>314</b>
EPA ID: NYD001330232				
<b>INDUSTRIAL FINISHING</b>	<b>214 40TH ST</b>	<b>S 0 - 1/8 (0.088 mi.)</b>	<b>J98</b>	<b>320</b>
EPA ID: NYD981134661				
<b>YOOKEL INC</b>	<b>224 40TH ST</b>	<b>S 0 - 1/8 (0.089 mi.)</b>	<b>J101</b>	<b>345</b>
EPA ID: NYR000063487				
<b>TEKNI-PLEX INC</b>	<b>68 35TH ST</b>	<b>ESE 0 - 1/8 (0.092 mi.)</b>	<b>N102</b>	<b>349</b>
EPA ID: NYD042023333				
CONSOLIDATED EDISON	131 41 ST V2599	SSW 0 - 1/8 (0.105 mi.)	P106	362
EPA ID: NYP004123816				
NYC DEPT OF FINANCE	167 41ST ST - 2ND FL	S 0 - 1/8 (0.107 mi.)	Q108	364
EPA ID: NY0000449975				
<b>PHOENIX LIGHTING FIX</b>	<b>167 41ST ST</b>	<b>S 0 - 1/8 (0.107 mi.)</b>	<b>Q109</b>	<b>365</b>

## EXECUTIVE SUMMARY

EPA ID: NYD002031045				
<b>EMPIRE LIGHTING &amp; GI</b>	<b>167 41ST ST</b>	<b>S 0 - 1/8 (0.107 mi.)</b>	<b>Q110</b>	<b>371</b>
EPA ID: NYD155081938				
UTRECHT MANUFACTURIN	4014 1ST AVE - BLDG	SW 0 - 1/8 (0.110 mi.)	K112	380
EPA ID: NYR000232637				
<b>SENTINEL BAG &amp; PAPER</b>	<b>219 E 36TH ST</b>	<b>ESE 0 - 1/8 (0.111 mi.)</b>	<b>N118</b>	<b>408</b>
EPA ID: NYD001465483				
CON EDISON	41ST ST & 2ND AVE	S 0 - 1/8 (0.112 mi.)	J120	415
EPA ID: NYP004758470				
<b>PRINTWAY LTD</b>	<b>87 35TH ST</b>	<b>ESE 0 - 1/8 (0.115 mi.)</b>	<b>N125</b>	<b>423</b>
EPA ID: NYD986967644				
CON EDISON - VAULT S	233 37TH ST	SE 0 - 1/8 (0.116 mi.)	O127	428
EPA ID: NYP005194451				
CON EDISON - VAULT S	233 37TH ST	SE 0 - 1/8 (0.116 mi.)	O128	429
EPA ID: NYP005194444				
<b>INDUSTRY CITY ASSOCI</b>	<b>241 37TH ST</b>	<b>SE 0 - 1/8 (0.120 mi.)</b>	<b>O130</b>	<b>430</b>
EPA ID: NY0000882027				
<b>F G P BUSH TERMINAL</b>	<b>148 41ST ST - 7 FLOO</b>	<b>SSW 0 - 1/8 (0.122 mi.)</b>	<b>P131</b>	<b>435</b>
EPA ID: NY0000048157				
<b>GENERAL PAPER GOODS</b>	<b>253 36TH ST</b>	<b>ESE 1/8 - 1/4 (0.127 mi.)</b>	<b>O138</b>	<b>456</b>
EPA ID: NYD001368182				
<b>L M RABINOWITZ &amp; CO</b>	<b>882 3RD AVE 9TH FLOO</b>	<b>E 1/8 - 1/4 (0.142 mi.)</b>	<b>S144</b>	<b>477</b>
EPA ID: NYR000065383				
<b>VIRGINIA DARE EXTRAC</b>	<b>882 3RD AVE SUITE 6</b>	<b>E 1/8 - 1/4 (0.142 mi.)</b>	<b>S146</b>	<b>484</b>
EPA ID: NYD001651884				
<b>CON EDISON SERVICE B</b>	<b>268 40TH ST</b>	<b>SSE 1/8 - 1/4 (0.144 mi.)</b>	<b>V150</b>	<b>501</b>
EPA ID: NYP004376687				
<b>NYSDOT</b>	<b>920 3RD AVE</b>	<b>ESE 1/8 - 1/4 (0.149 mi.)</b>	<b>151</b>	<b>505</b>
EPA ID: NYR000084301				
<b>CON EDISON SERVICE B</b>	<b>303 W 36TH ST</b>	<b>ESE 1/8 - 1/4 (0.149 mi.)</b>	<b>O152</b>	<b>509</b>
EPA ID: NYP004309811				
<b>COSTCO WHOLESALE #03</b>	<b>976 3RD AVE</b>	<b>SE 1/8 - 1/4 (0.150 mi.)</b>	<b>R153</b>	<b>513</b>
EPA ID: NYR000030353				
CONSOLIDATED EDISON	42 ST & 1 AVE TM60	SW 1/8 - 1/4 (0.156 mi.)	U155	526
EPA ID: NYP004094546				
CONSOLIDATED EDISON	42ND ST & 1ST AVE	SW 1/8 - 1/4 (0.156 mi.)	U158	532
EPA ID: NYP004169934				
CONSOLIDATED EDISON	1ST AVE & 42ND ST	SW 1/8 - 1/4 (0.156 mi.)	U161	538
EPA ID: NYP004174058				
CON EDISON	42ND ST & 1ST AVE	SW 1/8 - 1/4 (0.156 mi.)	U163	540
EPA ID: NYP004850901				
EPA ID: NYP004742243				
EPA ID: NYP004776225				
<b>CON ED - TM 846</b>	<b>42ND ST &amp; 2ND AVE</b>	<b>S 1/8 - 1/4 (0.162 mi.)</b>	<b>X166</b>	<b>547</b>
EPA ID: NYP004015731				
<b>ROSENBERG LOUIS L</b>	<b>162 42ND ST</b>	<b>SSW 1/8 - 1/4 (0.173 mi.)</b>	<b>X167</b>	<b>550</b>
EPA ID: NYD981559891				
<b>CON EDISON SERVICE B</b>	<b>4018 3RD AVE</b>	<b>SSE 1/8 - 1/4 (0.174 mi.)</b>	<b>V168</b>	<b>554</b>

## EXECUTIVE SUMMARY

EPA ID: NYP004327599				
<b>CARCRAFT COLLISION W</b>	<b>232 42ND ST</b>	<b>S 1/8 - 1/4 (0.183 mi.)</b>	<b>Z171</b>	<b>565</b>
EPA ID: NYD017381849				
<b>CON EDISON SERVICE B</b>	<b>939 3RD AVE</b>	<b>ESE 1/8 - 1/4 (0.184 mi.)</b>	<b>AA172</b>	<b>569</b>
EPA ID: NYP004328241				
<b>NYSDOT D254608 GOWAN</b>	<b>255 42ND ST</b>	<b>S 1/8 - 1/4 (0.184 mi.)</b>	<b>Z173</b>	<b>573</b>
EPA ID: NY0000045005				
<b>CON EDISON SERVICE B</b>	<b>4210 2ND AVE</b>	<b>SSW 1/8 - 1/4 (0.185 mi.)</b>	<b>X175</b>	<b>580</b>
EPA ID: NYP004384236				
CON EDISON	4210 2ND AVE	SSW 1/8 - 1/4 (0.185 mi.)	X176	583
EPA ID: NYP004537775				
CON EDISON	112 32ND ST	E 1/8 - 1/4 (0.185 mi.)	AB178	588
EPA ID: NYP004488565				
US FOOD & DRUG ADMIN	850 THIRD AVE	E 1/8 - 1/4 (0.186 mi.)	AC183	605
EPA ID: NY0750600637				
GENERAL SERVICES ADM	850 3RD AVE	E 1/8 - 1/4 (0.186 mi.)	AC184	605
EPA ID: NY8470011232				
<b>CON EDISON SERVICE B</b>	<b>313 39TH ST</b>	<b>SSE 1/8 - 1/4 (0.188 mi.)</b>	<b>Y192</b>	<b>642</b>
EPA ID: NYP004414272				
<b>CON EDISON SERVICE B</b>	<b>315 36TH ST</b>	<b>ESE 1/8 - 1/4 (0.190 mi.)</b>	<b>AA193</b>	<b>645</b>
EPA ID: NYP004379053				
CON EDISON	114 32ND ST	E 1/8 - 1/4 (0.191 mi.)	AB196	652
EPA ID: NYP004488581				
CON EDISON	319 37 ST	SE 1/8 - 1/4 (0.194 mi.)	198	655
EPA ID: NYP004617189				
CON EDISON	4223 2ND AVE	SSW 1/8 - 1/4 (0.197 mi.)	X200	659
EPA ID: NYP004537700				
CON EDISON	137 34TH ST	ESE 1/8 - 1/4 (0.197 mi.)	AD202	663
EPA ID: NYP004398970				
CON EDISON	317 40TH ST	SSE 1/8 - 1/4 (0.198 mi.)	AE203	665
EPA ID: NYP004486973				
NYCDOT - SIM CITYWID	8 29TH ST	ENE 1/8 - 1/4 (0.198 mi.)	AF206	672
EPA ID: NYR000217778				
CON EDISON	258 42ND ST MH48383	S 1/8 - 1/4 (0.202 mi.)	Z218	740
EPA ID: NYP004744892				
CON EDISON	258 42ND ST	S 1/8 - 1/4 (0.202 mi.)	Z220	743
EPA ID: NYP004744884				
<b>NYC DEP</b>	<b>43RD ST &amp; 1ST AVE</b>	<b>SW 1/8 - 1/4 (0.206 mi.)</b>	<b>AG223</b>	<b>752</b>
EPA ID: NYP003664497				
<b>CON EDISON SERVICE B</b>	<b>331 39TH ST</b>	<b>SSE 1/8 - 1/4 (0.209 mi.)</b>	<b>AE228</b>	<b>768</b>
EPA ID: NYP004392395				
<b>BELL ATLANTIC-NY</b>	<b>2 AVE/43 ST</b>	<b>SSW 1/8 - 1/4 (0.211 mi.)</b>	<b>X229</b>	<b>772</b>
EPA ID: NYP000936229				
CONSOLIDATED EDISON	4302 2 AVE	SSW 1/8 - 1/4 (0.213 mi.)	AI234	787
EPA ID: NYP000928804				
CON EDISON	334 36TH STREET	SE 1/8 - 1/4 (0.214 mi.)	AA236	790

## EXECUTIVE SUMMARY

EPA ID: NYP004383519				
<b>STEVENS TECHNICAL SE</b>	<b>145 34TH ST</b>	<b>ESE 1/8 - 1/4 (0.215 mi.)</b>	<b>AD237</b>	<b>792</b>
EPA ID: NYD068276336				
<b>CON EDISON - MANHOLE</b>	<b>OPP 4202 3RD AVE &amp; 4</b>	<b>S 1/8 - 1/4 (0.218 mi.)</b>	<b>AK243</b>	<b>810</b>
EPA ID: NYP004190732				
CON EDISON	838 3RD AVE	ENE 1/8 - 1/4 (0.219 mi.)	AC244	815
EPA ID: NYP004546529				
CON EDISON	838 3RD AVE	ENE 1/8 - 1/4 (0.219 mi.)	AC245	817
EPA ID: NYP004547295				
<b>BUSH TERMINAL #1</b>	<b>850 THIRD AVENUE</b>	<b>ENE 1/8 - 1/4 (0.221 mi.)</b>	<b>AC249</b>	<b>828</b>
EPA ID: NYD987029873				
UNITED STATES MILITA	830 THIRD AVE	ENE 1/8 - 1/4 (0.221 mi.)	AC252	843
EPA ID: NY2690300635				
EPA ID: NYP000777995				
EPA ID: NYP000778795				
EPA ID: NYP000783050				
EPA ID: NYP000786715				
<b>SUNSET PARK HIGH SCH</b>	<b>153-35 STREET</b>	<b>ESE 1/8 - 1/4 (0.227 mi.)</b>	<b>AL253</b>	<b>844</b>
EPA ID: NYR000147744				
<b>CON EDISON SERVICE B</b>	<b>337 36TH ST</b>	<b>ESE 1/8 - 1/4 (0.228 mi.)</b>	<b>AA257</b>	<b>886</b>
EPA ID: NYP004379061				
<b>NEW YORK TELEPHONE C</b>	<b>230 43RD ST</b>	<b>S 1/8 - 1/4 (0.229 mi.)</b>	<b>AI259</b>	<b>895</b>
EPA ID: NYD986993814				
<b>CON EDISON SERVICE B</b>	<b>313 42 ST</b>	<b>SSE 1/8 - 1/4 (0.236 mi.)</b>	<b>AN265</b>	<b>915</b>
EPA ID: NYP004384251				
<b>CON EDISON MANHOLE:</b>	<b>346 39TH ST</b>	<b>SSE 1/8 - 1/4 (0.239 mi.)</b>	<b>AM271</b>	<b>930</b>
EPA ID: NYP004272829				
<b>EAST END WOOD STRIPP</b>	<b>4218 3RD AVE</b>	<b>S 1/8 - 1/4 (0.240 mi.)</b>	<b>AK273</b>	<b>935</b>
EPA ID: NYR000147389				
<b>METROPOLITAN DETENTI</b>	<b>100 29TH ST</b>	<b>ENE 1/8 - 1/4 (0.246 mi.)</b>	<b>AO274</b>	<b>1052</b>
EPA ID: NY0000202119				
<b>CON EDISON SERVICE B</b>	<b>319 42ND ST</b>	<b>SSE 1/8 - 1/4 (0.247 mi.)</b>	<b>AN276</b>	<b>1070</b>
EPA ID: NYP004383857				
<b>Lower Elevation</b>	<b>Address</b>	<b>Direction / Distance</b>	<b>Map ID</b>	<b>Page</b>
<b>INDUSTRY CITY ASSOCI</b>	<b>269 37TH ST</b>	<b>0 - 1/8 (0.000 mi.)</b>	<b>2</b>	<b>8</b>
EPA ID: NYD076829068				
<b>INTERNATIONAL TERM O</b>	<b>1-39TH ST TERMINAL</b>	<b>0 - 1/8 (0.001 mi.)</b>	<b>A4</b>	<b>14</b>
EPA ID: NYD981873912				
<b>CON ED - TM 3305</b>	<b>2ND AVE &amp; 29TH ST</b>	<b>ENE 1/8 - 1/4 (0.201 mi.)</b>	<b>AF212</b>	<b>709</b>
EPA ID: NYP004014015				

## EXECUTIVE SUMMARY

### RI MANIFEST: Hazardous waste manifest information

A review of the RI MANIFEST list, as provided by EDR, and dated 12/31/2019 has revealed that there is 1 RI MANIFEST site within approximately 0.25 miles of the target property.

<u>Equal/Higher Elevation</u>	<u>Address</u>	<u>Direction / Distance</u>	<u>Map ID</u>	<u>Page</u>
<b>GSA - COMMERCIAL BUI</b> EPA Id: NY8470011232 Manifest Document Number: 005508991JJK	<b>850 THIRD AVE</b>	<b>E 1/8 - 1/4 (0.186 mi.)</b>	<b>AC185</b>	<b>607</b>

### PA MANIFEST: Hazardous waste manifest information.

A review of the PA MANIFEST list, as provided by EDR, and dated 06/30/2018 has revealed that there are 5 PA MANIFEST sites within approximately 0.25 miles of the target property.

<u>Equal/Higher Elevation</u>	<u>Address</u>	<u>Direction / Distance</u>	<u>Map ID</u>	<u>Page</u>
UTRECHT MANUFACTURIN Generator EPA Id: NYR000126813	33 35TH ST	ESE 0 - 1/8 (0.049 mi.)	H73	178
VIRGINIA DARE EXTRAC Generator EPA Id: NYD001651884	882 THIRD AVENUE	E 1/8 - 1/4 (0.142 mi.)	S143	472
COSTCO # 318 Generator EPA Id: NYR000030353	976 THIRD AVE	SE 1/8 - 1/4 (0.150 mi.)	R154	525
CON EDISON - 43RD ST Generator EPA Id: NYP005031414	40 43RD STREET	SW 1/8 - 1/4 (0.207 mi.)	224	755
<u>Lower Elevation</u>	<u>Address</u>	<u>Direction / Distance</u>	<u>Map ID</u>	<u>Page</u>
CON EDISON GOWANIS G Generator EPA Id: NYD981182215	SECOND AVE & 29TH ST	ENE 1/8 - 1/4 (0.201 mi.)	AF214	722

### NJ MANIFEST: Hazardous waste manifest information.

A review of the NJ MANIFEST list, as provided by EDR, and dated 12/31/2018 has revealed that there are 25 NJ MANIFEST sites within approximately 0.25 miles of the target property.

<u>Equal/Higher Elevation</u>	<u>Address</u>	<u>Direction / Distance</u>	<u>Map ID</u>	<u>Page</u>
<b>CON EDISON - MANHOLE</b> EPA Id: NYP004190773	<b>2ND AVE &amp; 33RD STREE</b>	<b>ENE 0 - 1/8 (0.005 mi.)</b>	<b>C7</b>	<b>20</b>
<b>INTERDYNAMICS INC</b> EPA Id: NY0000110486	<b>80 39TH ST.</b>	<b>WSW 0 - 1/8 (0.010 mi.)</b>	<b>A18</b>	<b>45</b>
<b>CON EDISON - MANHOLE</b> EPA Id: NYP004190740	<b>39TH STREET &amp; 2ND AV</b>	<b>S 0 - 1/8 (0.014 mi.)</b>	<b>G26</b>	<b>79</b>
CON EDISON EPA Id: NYP004743092	39TH ST & 2ND AVE	S 0 - 1/8 (0.014 mi.)	G30	88
CON EDISON EPA Id: NYP004739439	39 ST & 2 AVE	S 0 - 1/8 (0.014 mi.)	G31	90
CON EDISON EPA Id: NYP004756110	138 39TH ST	SSW 0 - 1/8 (0.017 mi.)	D35	94
CON EDISON	168 39TH ST VAULT 20	S 0 - 1/8 (0.019 mi.)	G43	118



## EXECUTIVE SUMMARY

EPA Id: NYP004741179				
CON EDISON	168 39TH ST VAULT 21	S 0 - 1/8 (0.019 mi.)	G46	123
EPA Id: NYP004741187				
UTRECHT MANUFACTURIN	33 35TH STREET	ESE 0 - 1/8 (0.049 mi.)	H71	175
EPA Id: NYR000126811				
UTRECHT MANUFACTURIN	33 35TH STREET	ESE 0 - 1/8 (0.049 mi.)	H74	180
EPA Id: NYR000126818				
<b>UTRECHT MANUFACTURIN</b>	<b>33 35TH ST</b>	<b>ESE 0 - 1/8 (0.049 mi.)</b>	<b>H75</b>	<b>182</b>
EPA Id: NYR000126813				
CON EDISON	40TH ST & 2ND AVE	S 0 - 1/8 (0.065 mi.)	J84	281
EPA Id: NYP004770988				
UTRECHT MANUFACTURIN	4014 1ST AVE - BLDG	SW 0 - 1/8 (0.110 mi.)	K113	381
EPA Id: NYR000232637				
CON EDISON	41ST ST & 2ND AVE	S 0 - 1/8 (0.112 mi.)	J122	419
EPA Id: NYP004758470				
CON EDISON	49-60 31ST ST	ENE 0 - 1/8 (0.125 mi.)	T134	447
EPA Id: NYP004883142				
VIRGINIA DARE EXTRAC	882 3RD AVE	E 1/8 - 1/4 (0.142 mi.)	S149	500
EPA Id: NYD001651884				
CON EDISON - VAULT 7	42ND ST & 1ST AVE	SW 1/8 - 1/4 (0.156 mi.)	U160	536
EPA Id: NYP004850901				
CON EDISON	42ND ST & 1ST AVE	SW 1/8 - 1/4 (0.156 mi.)	U162	539
EPA Id: NYP004776225				
CON EDISON	258 42ND ST	S 1/8 - 1/4 (0.202 mi.)	Z216	736
EPA Id: NYP004744884				
CON EDISON	258 42ND ST MH48383	S 1/8 - 1/4 (0.202 mi.)	Z219	742
EPA Id: NYP004744892				
<b>CON EDISON - MANHOLE</b>	<b>OPP 4202 3RD AVE &amp; 4</b>	<b>S 1/8 - 1/4 (0.218 mi.)</b>	<b>AK243</b>	<b>810</b>
EPA Id: NYP004190732				
<b>SUNSET PARK HIGH SCH</b>	<b>153-35 STREET</b>	<b>ESE 1/8 - 1/4 (0.227 mi.)</b>	<b>AL253</b>	<b>844</b>
EPA Id: NYR000147744				
CON EDISON MANHOLE:	346 39TH ST	SSE 1/8 - 1/4 (0.239 mi.)	AM272	934
EPA Id: NYP004272829				
<b>EAST END WOOD STRIPP</b>	<b>4218 3RD AVE</b>	<b>S 1/8 - 1/4 (0.240 mi.)</b>	<b>AK273</b>	<b>935</b>
EPA Id: NYR000147389				
METROPOLITAN DETENTI	100 29TH ST	ENE 1/8 - 1/4 (0.246 mi.)	AO275	1066
EPA Id: NY0000202119				

### EDR HIGH RISK HISTORICAL RECORDS

#### **EDR Exclusive Records**

EDR MGP: The EDR Proprietary Manufactured Gas Plant Database includes records of coal gas plants (manufactured gas plants) compiled by EDR's researchers. Manufactured gas sites were used in the United States

## EXECUTIVE SUMMARY

from the 1800's to 1950's to produce a gas that could be distributed and used as fuel. These plants used whale oil, rosin, coal, or a mixture of coal, oil, and water that also produced a significant amount of waste. Many of the byproducts of the gas production, such as coal tar (oily waste containing volatile and non-volatile chemicals), sludges, oils and other compounds are potentially hazardous to human health and the environment. The byproduct from this process was frequently disposed of directly at the plant site and can remain or spread slowly, serving as a continuous source of soil and groundwater contamination.

A review of the EDR MGP list, as provided by EDR, has revealed that there is 1 EDR MGP site within approximately 1 mile of the target property.

<u>Equal/Higher Elevation</u>	<u>Address</u>	<u>Direction / Distance</u>	<u>Map ID</u>	<u>Page</u>
KINGS COUNTY WORKS	55TH ST. AND 1ST AVE	SW 1/2 - 1 (0.771 mi.)	AS310	1230

EDR Hist Auto: EDR has searched selected national collections of business directories and has collected listings of potential gas station/filling station/service station sites that were available to EDR researchers. EDR's review was limited to those categories of sources that might, in EDR's opinion, include gas station/filling station/service station establishments. The categories reviewed included, but were not limited to gas, gas station, gasoline station, filling station, auto, automobile repair, auto service station, service station, etc. This database falls within a category of information EDR classifies as "High Risk Historical Records", or HRHR. EDR's HRHR effort presents unique and sometimes proprietary data about past sites and operations that typically create environmental concerns, but may not show up in current government records searches.

A review of the EDR Hist Auto list, as provided by EDR, has revealed that there are 4 EDR Hist Auto sites within approximately 0.125 miles of the target property.

<u>Equal/Higher Elevation</u>	<u>Address</u>	<u>Direction / Distance</u>	<u>Map ID</u>	<u>Page</u>
KINGS COUNTY SERVICE	19 35 CONEY ISLAND A	ESE 0 - 1/8 (0.032 mi.)	H61	157
PIERS SERVICE CENTER	3901 1 AVE	SW 0 - 1/8 (0.036 mi.)	E65	164
R&R PETROLEUM INC	4001 2ND AVE	S 0 - 1/8 (0.080 mi.)	J92	299
DLJ ENTERPRISES LTD	260 39TH ST	SSE 0 - 1/8 (0.114 mi.)	L124	422

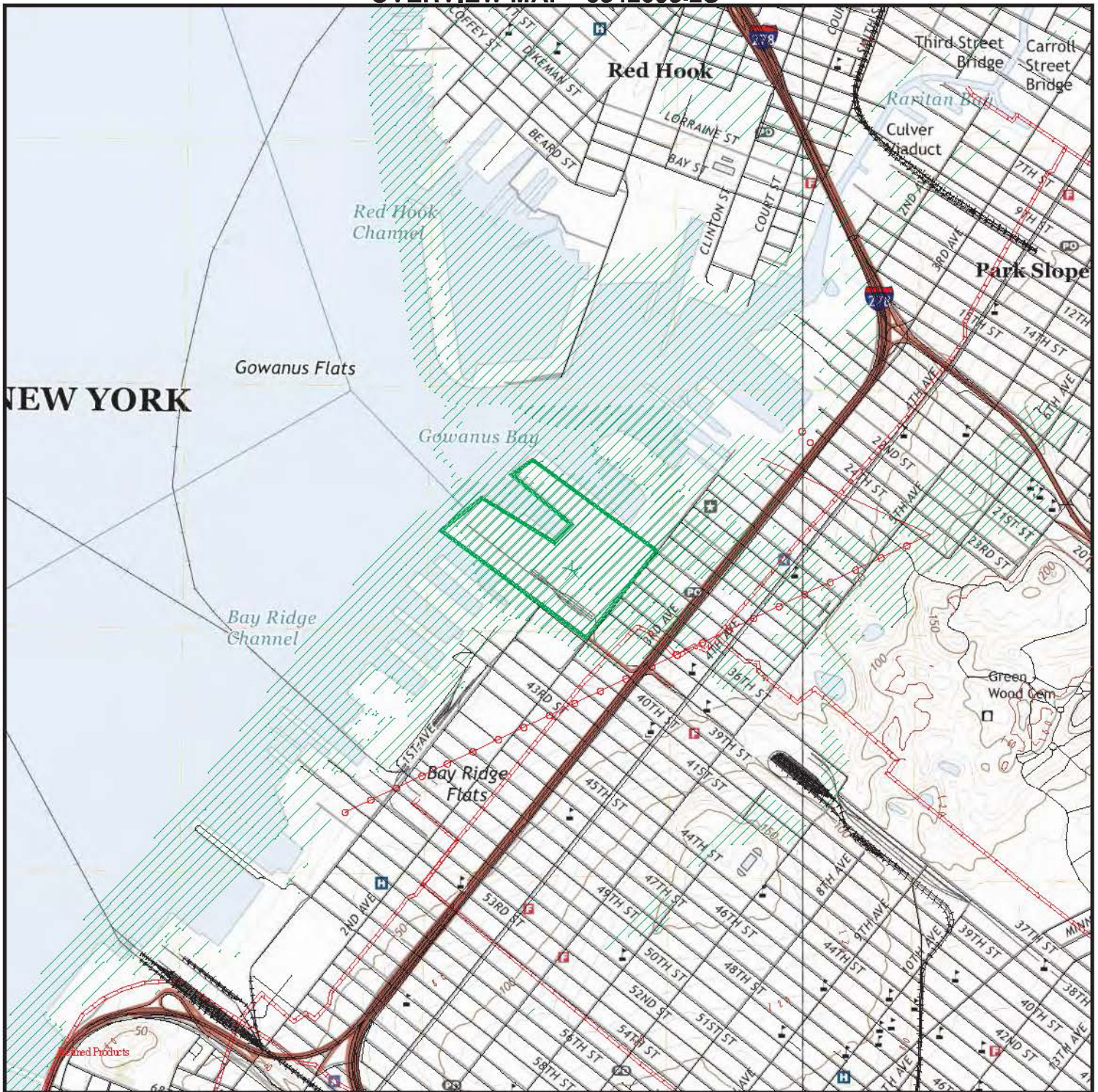
## EXECUTIVE SUMMARY

Due to poor or inadequate address information, the following sites were not mapped. Count: 12 records.

<u>Site Name</u>	<u>Database(s)</u>
BROOKLYN MILITARY OCEAN TERMINAL	NY SHWS
DAVIDSON PIPE SUPPLY COMPANY	NY SHWS
HAMILTON AVENUE PIERS/19TH & 18TH	NY SHWS
CARROL GARDEN	SEMS-ARCHIVE
REAR BUSH TERMINAL BUILDING	SEMS-ARCHIVE
NORTHEAST MARINE TERMINAL CO INC	CORRACTS, RCRA NonGen / NLR
PAERDEGAT BASIN NORTH	NY SWF/LF
CALVER VAUX/DRIER OFFERMAN	NY SWF/LF
CONSTRUCTION	NY LTANKS
USPS GOWANUS SITE, FORMER MGP METR	NY VCP
455 SMITH STREET (VICHAR, INC.)	NY VCP
DANGMAN PARK	NY VCP



# OVERVIEW MAP - 6842095.2S



Target Property

Sites at elevations higher than or equal to the target property

Sites at elevations lower than the target property

Manufactured Gas Plants

National Priority List Sites

Dept. Defense Sites

Indian Reservations BIA

Power transmission lines

Pipelines

Special Flood Hazard Area (1%)

0.2% Annual Chance Flood Hazard

National Wetland Inventory

State Wetlands



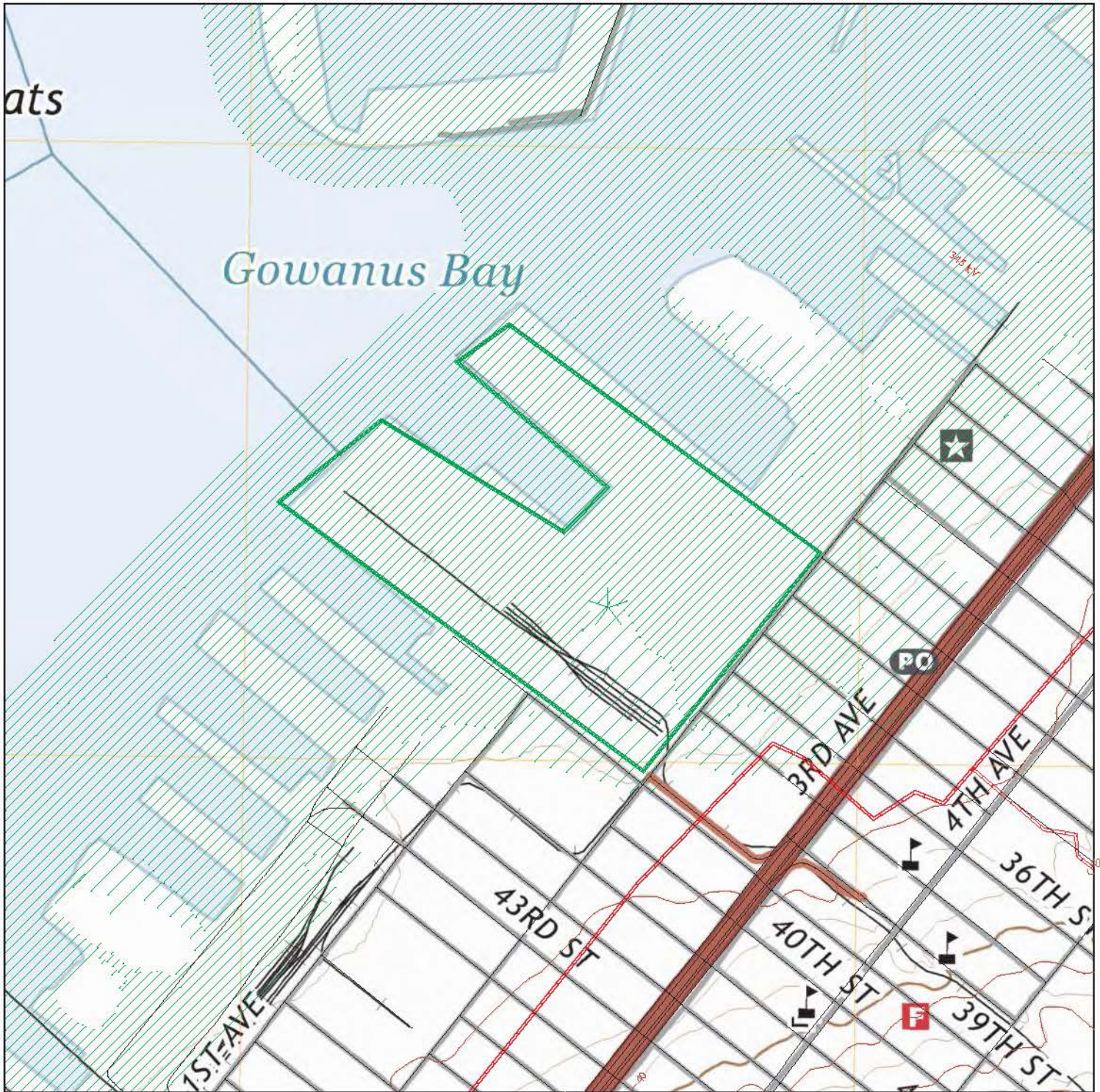
This report includes Interactive Map Layers to display and/or hide map information. The legend includes only those icons for the default map view.















SITE NAME: South Brooklyn Marine Terminal  
 ADDRESS: Second Avenue/ 33rd Street To 39th Street  
 Brooklyn NY 11232  
 LAT/LONG: 40.657924 / 74.011166

CLIENT: AECOM  
 CONTACT: Megan Dascoli  
 INQUIRY #: 6842095.2s  
 DATE: February 01, 2022 6:27 pm



DETAIL MAP - 6842095.2S



-  Target Property
-  Sites at elevations higher than or equal to the target property
-  Sites at elevations lower than the target property
-  Manufactured Gas Plants
-  Sensitive Receptors
-  National Priority List Sites
-  Dept. Defense Sites
-  Indian Reservations BIA
-  Power transmission lines
-  Pipelines
-  Special Flood Hazard Area (1%)
-  0.2% Annual Chance Flood Hazard
-  National Wetland Inventory
-  State Wetlands

This report includes Interactive Map Layers to display and/or hide map information. The legend includes only those icons for the default map view.

SITE NAME: South Brooklyn Marine Terminal  
 ADDRESS: Second Avenue/ 33rd Street To 39th Street  
 Brooklyn NY 11232  
 LAT/LONG: 40.657924 / 74.011166

CLIENT: AECOM  
 CONTACT: Megan Dascoli  
 INQUIRY #: 6842095.2s  
 DATE: February 01, 2022 6:28 pm



## MAP FINDINGS SUMMARY

Database	Search Distance (Miles)	Target Property	< 1/8	1/8 - 1/4	1/4 - 1/2	1/2 - 1	> 1	Total Plotted
<b>STANDARD ENVIRONMENTAL RECORDS</b>								
<b><i>Lists of Federal NPL (Superfund) sites</i></b>								
NPL	1.000		0	0	0	0	NR	0
Proposed NPL	1.000		0	0	0	0	NR	0
NPL LIENS	1.000		0	0	0	0	NR	0
<b><i>Lists of Federal Delisted NPL sites</i></b>								
Delisted NPL	1.000		0	0	0	0	NR	0
<b><i>Lists of Federal sites subject to CERCLA removals and CERCLA orders</i></b>								
FEDERAL FACILITY	0.500		0	0	0	NR	NR	0
SEMS	0.500		0	0	0	NR	NR	0
<b><i>Lists of Federal CERCLA sites with NFRAP</i></b>								
SEMS-ARCHIVE	0.500		1	1	1	NR	NR	3
<b><i>Lists of Federal RCRA facilities undergoing Corrective Action</i></b>								
CORRACTS	1.000		0	0	0	1	NR	1
<b><i>Lists of Federal RCRA TSD facilities</i></b>								
RCRA-TSDF	0.500		0	0	0	NR	NR	0
<b><i>Lists of Federal RCRA generators</i></b>								
RCRA-LQG	0.250		5	7	NR	NR	NR	12
RCRA-SQG	0.250		1	3	NR	NR	NR	4
RCRA-VSQG	0.250		3	5	NR	NR	NR	8
<b><i>Federal institutional controls / engineering controls registries</i></b>								
LUCIS	0.500		0	0	0	NR	NR	0
US ENG CONTROLS	0.500		0	0	0	NR	NR	0
US INST CONTROLS	0.500		0	0	0	NR	NR	0
<b><i>Federal ERNS list</i></b>								
ERNS	TP		NR	NR	NR	NR	NR	0
<b><i>Lists of state- and tribal hazardous waste facilities</i></b>								
NY SHWS	1.000		0	0	3	8	NR	11
<b><i>Lists of state and tribal landfills and solid waste disposal facilities</i></b>								
NY SWF/LF	0.500		0	0	2	NR	NR	2
<b><i>Lists of state and tribal leaking storage tanks</i></b>								
INDIAN LUST	0.500		0	0	0	NR	NR	0



## MAP FINDINGS SUMMARY

Database	Search Distance (Miles)	Target Property	< 1/8	1/8 - 1/4	1/4 - 1/2	1/2 - 1	> 1	Total Plotted
NY LTANKS	0.500		5	9	19	NR	NR	33
NY HIST LTANKS	0.500		0	0	0	NR	NR	0
<b><i>Lists of state and tribal registered storage tanks</i></b>								
FEMA UST	0.250		0	0	NR	NR	NR	0
NY UST	0.250		8	9	NR	NR	NR	17
NY CBS UST	0.250		1	0	NR	NR	NR	1
NY MOSF UST	0.500		0	0	0	NR	NR	0
NY CBS	0.250		2	1	NR	NR	NR	3
NY MOSF	0.500		0	2	1	NR	NR	3
NY AST	0.250		9	16	NR	NR	NR	25
NY CBS AST	0.250		2	0	NR	NR	NR	2
NY MOSF AST	0.500		0	0	0	NR	NR	0
INDIAN UST	0.250		0	0	NR	NR	NR	0
NY TANKS	0.250		1	2	NR	NR	NR	3
<b><i>State and tribal institutional control / engineering control registries</i></b>								
NY RES DECL	0.125		0	NR	NR	NR	NR	0
NY ENG CONTROLS	0.500		0	1	0	NR	NR	1
NY INST CONTROL	0.500		0	1	0	NR	NR	1
<b><i>Lists of state and tribal voluntary cleanup sites</i></b>								
NY VCP	0.500		0	0	1	NR	NR	1
INDIAN VCP	0.500		0	0	0	NR	NR	0
<b><i>Lists of state and tribal brownfield sites</i></b>								
NY BROWNFIELDS	0.500		1	0	1	NR	NR	2
NY ERP	0.500		0	0	0	NR	NR	0
<b><u>ADDITIONAL ENVIRONMENTAL RECORDS</u></b>								
<b><i>Local Brownfield lists</i></b>								
US BROWNFIELDS	0.500		0	0	0	NR	NR	0
<b><i>Local Lists of Landfill / Solid Waste Disposal Sites</i></b>								
NY SWRCY	0.500		0	1	0	NR	NR	1
NY SWTIRE	0.500		0	0	0	NR	NR	0
INDIAN ODI	0.500		0	0	0	NR	NR	0
DEBRIS REGION 9	0.500		0	0	0	NR	NR	0
ODI	0.500		0	0	0	NR	NR	0
IHS OPEN DUMPS	0.500		0	0	0	NR	NR	0
<b><i>Local Lists of Hazardous waste / Contaminated Sites</i></b>								
US HIST CDL	TP		NR	NR	NR	NR	NR	0
NY DEL SHWS	1.000		0	0	0	1	NR	1
US CDL	TP		NR	NR	NR	NR	NR	0
NY PFAS	0.500		0	0	0	NR	NR	0

## MAP FINDINGS SUMMARY

Database	Search Distance (Miles)	Target Property	< 1/8	1/8 - 1/4	1/4 - 1/2	1/2 - 1	> 1	Total Plotted
<b>Local Lists of Registered Storage Tanks</b>								
NY HIST UST	0.250		0	0	NR	NR	NR	0
NY HIST AST	TP		NR	NR	NR	NR	NR	0
<b>Local Land Records</b>								
NY LIENS	TP		NR	NR	NR	NR	NR	0
LIENS 2	TP		NR	NR	NR	NR	NR	0
<b>Records of Emergency Release Reports</b>								
HMIRS	TP		NR	NR	NR	NR	NR	0
NY Spills	0.125	1	30	NR	NR	NR	NR	31
NY Hist Spills	0.125		0	NR	NR	NR	NR	0
NY SPILLS 90	0.125		0	NR	NR	NR	NR	0
NY SPILLS 80	0.125		0	NR	NR	NR	NR	0
<b>Other Ascertainable Records</b>								
RCRA NonGen / NLR	0.250		35	52	NR	NR	NR	87
FUDS	1.000		0	2	0	3	NR	5
DOD	1.000		0	0	0	0	NR	0
SCRD DRYCLEANERS	0.500		0	0	0	NR	NR	0
US FIN ASSUR	TP		NR	NR	NR	NR	NR	0
EPA WATCH LIST	TP		NR	NR	NR	NR	NR	0
2020 COR ACTION	0.250		0	0	NR	NR	NR	0
TSCA	TP		NR	NR	NR	NR	NR	0
TRIS	TP		NR	NR	NR	NR	NR	0
SSTS	TP		NR	NR	NR	NR	NR	0
ROD	1.000		0	0	0	0	NR	0
RMP	TP		NR	NR	NR	NR	NR	0
RAATS	TP		NR	NR	NR	NR	NR	0
PRP	TP		NR	NR	NR	NR	NR	0
PADS	TP		NR	NR	NR	NR	NR	0
ICIS	TP		NR	NR	NR	NR	NR	0
FTTS	TP		NR	NR	NR	NR	NR	0
MLTS	TP		NR	NR	NR	NR	NR	0
COAL ASH DOE	TP		NR	NR	NR	NR	NR	0
COAL ASH EPA	0.500		0	0	0	NR	NR	0
PCB TRANSFORMER	TP		NR	NR	NR	NR	NR	0
RADINFO	TP		NR	NR	NR	NR	NR	0
HIST FTTS	TP		NR	NR	NR	NR	NR	0
DOT OPS	TP		NR	NR	NR	NR	NR	0
CONSENT	1.000		0	0	0	0	NR	0
INDIAN RESERV	1.000		0	0	0	0	NR	0
FUSRAP	1.000		0	0	0	1	NR	1
UMTRA	0.500		0	0	0	NR	NR	0
LEAD SMELTERS	TP		NR	NR	NR	NR	NR	0
US AIRS	TP		NR	NR	NR	NR	NR	0
US MINES	0.250		0	0	NR	NR	NR	0
ABANDONED MINES	0.250		0	0	NR	NR	NR	0
FINDS	TP		NR	NR	NR	NR	NR	0
UXO	1.000		0	0	0	0	NR	0



Map ID  
 Direction  
 Distance  
 Elevation

MAP FINDINGS

Site

Database(s)

EDR ID Number  
 EPA ID Number

**1**            **39TH ST MARINE TERMIN/UPS**  
**Target**       **39TH ST MARINE TERMINAL**  
**Property**     **NEW YORK CITY, NY**

**NY Spills**    **S102145026**  
**N/A**

**Actual:**  
**3 ft.**

**SPILLS:**  
 Name: 39TH ST MARINE TERMIN/UPS  
 Address: 39TH ST MARINE TERMINAL  
 City,State,Zip: NEW YORK CITY, NY  
 Spill Number/Closed Date: 8801529 / 1988-05-18  
 Facility ID: 8801529  
 Facility Type: ER  
 DER Facility ID: 243149  
 Site ID: 300609  
 DEC Region: 2  
 Spill Cause: Human Error  
 Spill Class: Not reported  
 SWIS: 2401  
 Spill Date: 1988-05-17  
 Investigator: RWAUSTIN  
 Referred To: Not reported  
 Reported to Dept: 1988-05-17  
 CID: Not reported  
 Water Affected: Not reported  
 Spill Source: Commercial/Industrial  
 Spill Notifier: Fire Department  
 Cleanup Ceased: 1988-05-18  
 Cleanup Meets Std: True  
 Last Inspection: Not reported  
 Recommended Penalty: False  
 UST Trust: False  
 Remediation Phase: 0  
 Date Entered In Computer: 1988-05-20  
 Spill Record Last Update: 1988-05-20  
 Spiller Name: Not reported  
 Spiller Company: UNITED PARCEL SERVICE  
 Spiller Address: 39TH ST MARINE TERMINAL  
 Spiller Company: 001  
 Contact Name: Not reported  
 DEC Memo: "Prior to Sept, 2004 data translation this spill Lead\_DEC Field was AUSTIN 10/10/95: This is additional information about material spilled from the translation of the old spill file: MUSTARD OIL."  
 Remarks: "PACKAGE WITH BOTTLE OF MUSTARD OIL BROKE, WORKERS OVERCOME WITH FUMES."

**2**            **INDUSTRY CITY ASSOCIATES**  
**< 1/8**       **269 37TH ST**  
**1 ft.**        **BROOKLYN, NY 11232**

**RCRA NonGen / NLR**    **1004756417**  
**FINDS**                    **NYD076829068**  
**ECHO**  
**NY MANIFEST**

**Relative:**  
**Lower**  
**Actual:**  
**1 ft.**

**RCRA NonGen / NLR:**  
 Date Form Received by Agency: 20070101  
 Handler Name: INDUSTRY CITY ASSOCIATES  
 Handler Address: 269 37TH ST  
 Handler City,State,Zip: BROOKLYN, NY 11232  
 EPA ID: NYD076829068  
 Contact Name: DENNIS HOVANEC  
 Contact Address: 37TH ST  
 Contact City,State,Zip: BROOKLYN, NY 11232  
 Contact Telephone: 718-965-6450  
 Contact Fax: Not reported

Map ID  
 Direction  
 Distance  
 Elevation

MAP FINDINGS

Site

Database(s)

EDR ID Number  
 EPA ID Number

**INDUSTRY CITY ASSOCIATES (Continued)**

**1004756417**

Contact Email:	Not reported
Contact Title:	Not reported
EPA Region:	02
Land Type:	Not reported
Federal Waste Generator Description:	Not a generator, verified
Non-Notifier:	Not reported
Biennial Report Cycle:	Not reported
Accessibility:	Not reported
Active Site Indicator:	Not reported
State District Owner:	NY
State District:	NYSDEC R2
Mailing Address:	37TH ST
Mailing City,State,Zip:	BROOKLYN, NY 11232
Owner Name:	INDUSTRY CITY ASSOCIATES
Owner Type:	Private
Operator Name:	INDUSTRY CITY ASSOCIATES
Operator Type:	Private
Short-Term Generator Activity:	No
Importer Activity:	No
Mixed Waste Generator:	No
Transporter Activity:	No
Transfer Facility Activity:	No
Recycler Activity with Storage:	No
Small Quantity On-Site Burner Exemption:	No
Smelting Melting and Refining Furnace Exemption:	No
Underground Injection Control:	No
Off-Site Waste Receipt:	No
Universal Waste Indicator:	No
Universal Waste Destination Facility:	No
Federal Universal Waste:	No
Active Site Fed-Reg Treatment Storage and Disposal Facility:	Not reported
Active Site Converter Treatment storage and Disposal Facility:	Not reported
Active Site State-Reg Treatment Storage and Disposal Facility:	Not reported
Active Site State-Reg Handler:	---
Federal Facility Indicator:	Not reported
Hazardous Secondary Material Indicator:	NN
Sub-Part K Indicator:	Not reported
Commercial TSD Indicator:	No
Treatment Storage and Disposal Type:	Not reported
2018 GPRA Permit Baseline:	Not on the Baseline
2018 GPRA Renewals Baseline:	Not on the Baseline
Permit Renewals Workload Universe:	Not reported
Permit Workload Universe:	Not reported
Permit Progress Universe:	Not reported
Post-Closure Workload Universe:	Not reported
Closure Workload Universe:	Not reported
202 GPRA Corrective Action Baseline:	No
Corrective Action Workload Universe:	No
Subject to Corrective Action Universe:	No
Non-TSDs Where RCRA CA has Been Imposed Universe:	No
TSDs Potentially Subject to CA Under 3004 (u)/(v) Universe:	No
TSDs Only Subject to CA under Discretionary Auth Universe:	No
Corrective Action Priority Ranking:	No NCAPS ranking
Environmental Control Indicator:	No
Institutional Control Indicator:	No
Human Exposure Controls Indicator:	N/A
Groundwater Controls Indicator:	N/A

Map ID  
Direction  
Distance  
Elevation

MAP FINDINGS

Site

Database(s)

EDR ID Number  
EPA ID Number

**INDUSTRY CITY ASSOCIATES (Continued)**

**1004756417**

Operating TSDF Universe:	Not reported
Full Enforcement Universe:	Not reported
Significant Non-Complier Universe:	No
Unaddressed Significant Non-Complier Universe:	No
Addressed Significant Non-Complier Universe:	No
Significant Non-Complier With a Compliance Schedule Universe:	No
Financial Assurance Required:	Not reported
Handler Date of Last Change:	20150414
Recognized Trader-Importer:	No
Recognized Trader-Exporter:	No
Importer of Spent Lead Acid Batteries:	No
Exporter of Spent Lead Acid Batteries:	No
Recycler Activity Without Storage:	Not reported
Manifest Broker:	Not reported
Sub-Part P Indicator:	No

Hazardous Waste Summary:

Waste Code:	D000
Waste Description:	Not Defined
Waste Code:	X002
Waste Description:	Not Defined

Handler - Owner Operator:

Owner/Operator Indicator:	Operator
Owner/Operator Name:	INDUSTRY CITY ASSOCIATES
Legal Status:	Private
Date Became Current:	Not reported
Date Ended Current:	Not reported
Owner/Operator Address:	269 37TH ST
Owner/Operator City,State,Zip:	BROOKLYN, NY 11232
Owner/Operator Telephone:	718-965-6450
Owner/Operator Telephone Ext:	Not reported
Owner/Operator Fax:	Not reported
Owner/Operator Email:	Not reported

Owner/Operator Indicator:	Owner
Owner/Operator Name:	INDUSTRY CITY ASSOCIATES
Legal Status:	Private
Date Became Current:	Not reported
Date Ended Current:	Not reported
Owner/Operator Address:	269 37TH ST
Owner/Operator City,State,Zip:	BROOKLYN, NY 11232
Owner/Operator Telephone:	718-965-6450
Owner/Operator Telephone Ext:	Not reported
Owner/Operator Fax:	Not reported
Owner/Operator Email:	Not reported

Owner/Operator Indicator:	Owner
Owner/Operator Name:	INDUSTRY CITY ASSOCIATES
Legal Status:	Private
Date Became Current:	Not reported
Date Ended Current:	Not reported
Owner/Operator Address:	269 37TH ST
Owner/Operator City,State,Zip:	BROOKLYN, NY 11232



Map ID  
Direction  
Distance  
Elevation

MAP FINDINGS

Site

Database(s)

EDR ID Number  
EPA ID Number

**INDUSTRY CITY ASSOCIATES (Continued)**

**1004756417**

Owner/Operator Telephone: 718-965-6450  
Owner/Operator Telephone Ext: Not reported  
Owner/Operator Fax: Not reported  
Owner/Operator Email: Not reported

Historic Generators:

Receive Date: 20060101  
Handler Name: INDUSTRY CITY ASSOCIATES  
Federal Waste Generator Description: Not a generator, verified  
State District Owner: NY  
Large Quantity Handler of Universal Waste: No  
Recognized Trader Importer: No  
Recognized Trader Exporter: No  
Spent Lead Acid Battery Importer: No  
Spent Lead Acid Battery Exporter: No  
Current Record: No  
Non Storage Recycler Activity: Not reported  
Electronic Manifest Broker: Not reported

Receive Date: 20070101  
Handler Name: INDUSTRY CITY ASSOCIATES  
Federal Waste Generator Description: Not a generator, verified  
State District Owner: NY  
Large Quantity Handler of Universal Waste: No  
Recognized Trader Importer: No  
Recognized Trader Exporter: No  
Spent Lead Acid Battery Importer: No  
Spent Lead Acid Battery Exporter: No  
Current Record: Yes  
Non Storage Recycler Activity: Not reported  
Electronic Manifest Broker: Not reported

Receive Date: 19920327  
Handler Name: INDUSTRY CITY ASSOCIATES  
Federal Waste Generator Description: Conditionally Exempt Small Quantity Generator  
State District Owner: NY  
Large Quantity Handler of Universal Waste: No  
Recognized Trader Importer: No  
Recognized Trader Exporter: No  
Spent Lead Acid Battery Importer: No  
Spent Lead Acid Battery Exporter: No  
Current Record: No  
Non Storage Recycler Activity: Not reported  
Electronic Manifest Broker: Not reported

List of NAICS Codes and Descriptions:

NAICS Codes: No NAICS Codes Found

Facility Has Received Notices of Violations:

Violations: No Violations Found

Evaluation Action Summary:

Evaluations: No Evaluations Found

Map ID  
Direction  
Distance  
Elevation

MAP FINDINGS

Site

Database(s)

EDR ID Number  
EPA ID Number

**INDUSTRY CITY ASSOCIATES (Continued)**

**1004756417**

**FINDS:**

Registry ID: 110004369344

Click Here:

**Environmental Interest/Information System:**

RCRAInfo is a national information system that supports the Resource Conservation and Recovery Act (RCRA) program through the tracking of events and activities related to facilities that generate, transport, and treat, store, or dispose of hazardous waste. RCRAInfo allows RCRA program staff to track the notification, permit, compliance, and corrective action activities required under RCRA.

[Click this hyperlink](#) while viewing on your computer to access additional FINDS: detail in the EDR Site Report.

**ECHO:**

Envid: 1004756417  
Registry ID: 110004369344  
DFR URL: <http://echo.epa.gov/detailed-facility-report?fid=110004369344>  
Name: INDUSTRY CITY ASSOCIATES  
Address: 269 37TH ST  
City,State,Zip: BROOKLYN, NY 11232

**NY MANIFEST:**

Name: INDUSTRY CITY ASSOCIATION  
Address: 269 37TH ST  
City,State,Zip: BROOKLYN, NY 11232  
Country: USA  
EPA ID: NYD076829068  
Facility Status: Not reported  
Location Address 1: 269 37TH ST  
Code: BP  
Location Address 2: Not reported  
Total Tanks: Not reported  
Location City: BROOKLYN  
Location State: NY  
Location Zip: 11232  
Location Zip 4: Not reported

**NY MANIFEST:**

EPAID: NYD076829068  
Mailing Name: INDUSTRY CITY ASSOCIATION  
Mailing Contact: RALSTON W LODGE  
Mailing Address 1: 269 37TH STREET  
Mailing Address 2: Not reported  
Mailing City: BROOKLYN  
Mailing State: NY  
Mailing Zip: 11232  
Mailing Zip 4: Not reported  
Mailing Country: USA  
Mailing Phone: 7189656458

Map ID  
 Direction  
 Distance  
 Elevation

MAP FINDINGS

Site

Database(s)

EDR ID Number  
 EPA ID Number

**A3**      **BROOKLYN MARINE TERMINAL EDC -DDC**  
**29TH STREET - 39TH STREET & WATER STREET**  
**BROOKLYN, NY**

**NY Spills**    **S103571878**  
**N/A**

< 1/8  
 1 ft.

**Site 1 of 6 in cluster A**

**Relative:**  
**Lower**

**Actual:**  
**2 ft.**

**SPILLS:**

Name: BROOKLYN MARINE TERMINAL EDC -DDC  
 Address: 29TH STREET - 39TH STREET & WATER STREET  
 City,State,Zip: BROOKLYN, NY  
 Spill Number/Closed Date: 9714190 / 2005-07-06  
 Facility ID: 9714190  
 Facility Type: ER  
 DER Facility ID: 203215  
 Site ID: 100516  
 DEC Region: 2  
 Spill Cause: Other  
 Spill Class: B3  
 SWIS: 2401  
 Spill Date: 1998-03-20  
 Investigator: Allslam  
 Referred To: Not reported  
 Reported to Dept: 1998-03-23  
 CID: 351  
 Water Affected: Not reported  
 Spill Source: Commercial/Industrial  
 Spill Notifier: Other  
 Cleanup Ceased: Not reported  
 Cleanup Meets Std: False  
 Last Inspection: Not reported  
 Recommended Penalty: False  
 UST Trust: False  
 Remediation Phase: 0  
 Date Entered In Computer: 1998-03-23  
 Spill Record Last Update: 2005-10-24  
 Spiller Name: Not reported  
 Spiller Company: EDP  
 Spiller Address: Not reported  
 Spiller Company: 999  
 Contact Name: KEITH PEPENELLA  
 DEC Memo: "Prior to Sept, 2004 data translation this spill Lead\_DEC Field was KOLLEENY TRANSFERRED TO I. ISLAM 4/27/05- The site is under remediation by O'Brien-Kreitzberg (OBK). Reviewed the quarterly monitoring report (Oct.-Dec./04). There are only 2 groundwater monitoring wells (MW-B-04 & MW-D-05)under quarterly sampling. Sampling results from well MW-B-04 exhibited no exceedances of VOCs and SVOCs in three consecutive events and as such will be dropped from monitoring. The other monitoring well was not accessible during last two sampling events due to construction materials being stored over the well. However, effort is being made for sampling this well in the forthcoming quarterly event. No Free Product was observed in any of the monitoring wells.- II 7/6/05- Reviewed the monitoring report dt. May 24, 2005 where URS has presented the latest (Mar./05)GW sampling compliant results from the lone monitoring well MW-D-05 and requested for the Spill Closure . Based on the presented data and URS's request, the spill case is closed and NFA letter issued. - II."

Remarks: "DEC WAS ALREADY ON SITE - UST REMOVALS BEING DONE ON SITE - SPILLAGE FOUND AROUND TANKS AND PUMPS"

Map ID  
 Direction  
 Distance  
 Elevation

MAP FINDINGS

Site

Database(s)

EDR ID Number  
 EPA ID Number

**BROOKLYN MARINE TERMINAL EDC -DDC (Continued)**

**S103571878**

All Materials:  
 Site ID: 100516  
 Operable Unit ID: 1057047  
 Operable Unit: 01  
 Material ID: 325157  
 Material Code: 0066A  
 Material Name: unknown petroleum  
 Case No.: Not reported  
 Material FA: Petroleum  
 Quantity: .00  
 Units: G  
 Recovered: .00  
 Oxygenate: Not reported

**A4**  
 < 1/8  
 0.001 mi.  
 4 ft.

**INTERNATIONAL TERM OPERATING CO INC**  
**1-39TH ST TERMINAL**  
**BROOKLYN, NY 11232**

**RCRA NonGen / NLR 1000216638**  
**NY MANIFEST NYD981873912**

**Site 2 of 6 in cluster A**

**Relative:**  
**Lower**  
**Actual:**  
**1 ft.**

RCRA NonGen / NLR: 20070101  
 Date Form Received by Agency: 20070101  
 Handler Name: INTERNATIONAL TERM OPERATING CO INC  
 Handler Address: 1-39TH ST TERMINAL  
 Handler City,State,Zip: BROOKLYN, NY 11232  
 EPA ID: NYD981873912  
 Contact Name: Not reported  
 Contact Address: EVERTRUST PLZ  
 Contact City,State,Zip: JERSEY CITY, NY 07302  
 Contact Telephone: Not reported  
 Contact Fax: Not reported  
 Contact Email: Not reported  
 Contact Title: Not reported  
 EPA Region: 02  
 Land Type: Not reported  
 Federal Waste Generator Description: Not a generator, verified  
 Non-Notifier: Not reported  
 Biennial Report Cycle: Not reported  
 Accessibility: Not reported  
 Active Site Indicator: Not reported  
 State District Owner: NY  
 State District: NYSDEC R2  
 Mailing Address: EVERTRUST PLZ  
 Mailing City,State,Zip: JERSEY CITY, NY 07302  
 Owner Name: THE CITY OF NEW YORK DEPT PORTS & TERM  
 Owner Type: Private  
 Operator Name: THE CITY OF NEW YORK DEPT PORTS & TERM  
 Operator Type: Private  
 Short-Term Generator Activity: No  
 Importer Activity: No  
 Mixed Waste Generator: No  
 Transporter Activity: No  
 Transfer Facility Activity: No  
 Recycler Activity with Storage: No  
 Small Quantity On-Site Burner Exemption: No  
 Smelting Melting and Refining Furnace Exemption: No

Map ID  
 Direction  
 Distance  
 Elevation

MAP FINDINGS

Site

Database(s)

EDR ID Number  
 EPA ID Number

**INTERNATIONAL TERM OPERATING CO INC (Continued)**

**1000216638**

Underground Injection Control:	No
Off-Site Waste Receipt:	No
Universal Waste Indicator:	No
Universal Waste Destination Facility:	No
Federal Universal Waste:	No
Active Site Fed-Reg Treatment Storage and Disposal Facility:	Not reported
Active Site Converter Treatment storage and Disposal Facility:	Not reported
Active Site State-Reg Treatment Storage and Disposal Facility:	Not reported
Active Site State-Reg Handler:	---
Federal Facility Indicator:	Not reported
Hazardous Secondary Material Indicator:	NN
Sub-Part K Indicator:	Not reported
Commercial TSD Indicator:	No
Treatment Storage and Disposal Type:	Not reported
2018 GPRA Permit Baseline:	Not on the Baseline
2018 GPRA Renewals Baseline:	Not on the Baseline
Permit Renewals Workload Universe:	Not reported
Permit Workload Universe:	Not reported
Permit Progress Universe:	Not reported
Post-Closure Workload Universe:	Not reported
Closure Workload Universe:	Not reported
202 GPRA Corrective Action Baseline:	No
Corrective Action Workload Universe:	No
Subject to Corrective Action Universe:	No
Non-TSDFs Where RCRA CA has Been Imposed Universe:	No
TSDFs Potentially Subject to CA Under 3004 (u)/(v) Universe:	No
TSDFs Only Subject to CA under Discretionary Auth Universe:	No
Corrective Action Priority Ranking:	No NCAPS ranking
Environmental Control Indicator:	No
Institutional Control Indicator:	No
Human Exposure Controls Indicator:	N/A
Groundwater Controls Indicator:	N/A
Operating TSDF Universe:	Not reported
Full Enforcement Universe:	Not reported
Significant Non-Complier Universe:	No
Unaddressed Significant Non-Complier Universe:	No
Addressed Significant Non-Complier Universe:	No
Significant Non-Complier With a Compliance Schedule Universe:	No
Financial Assurance Required:	Not reported
Handler Date of Last Change:	20150414
Recognized Trader-Importer:	No
Recognized Trader-Exporter:	No
Importer of Spent Lead Acid Batteries:	No
Exporter of Spent Lead Acid Batteries:	No
Recycler Activity Without Storage:	Not reported
Manifest Broker:	Not reported
Sub-Part P Indicator:	No

**Hazardous Waste Summary:**

Waste Code:	D000
Waste Description:	Not Defined
Waste Code:	D001
Waste Description:	IGNITABLE WASTE
Waste Code:	D002

Map ID  
Direction  
Distance  
Elevation

MAP FINDINGS

Site

Database(s)

EDR ID Number  
EPA ID Number

**INTERNATIONAL TERM OPERATING CO INC (Continued)**

**1000216638**

Waste Description: CORROSIVE WASTE

Handler - Owner Operator:

Owner/Operator Indicator: Operator  
Owner/Operator Name: THE CITY OF NEW YORK DEPT PORTS & TERM  
Legal Status: Private  
Date Became Current: Not reported  
Date Ended Current: Not reported  
Owner/Operator Address: NOT REQUIRED  
Owner/Operator City,State,Zip: NOT REQUIRED, WY 99999  
Owner/Operator Telephone: 212-555-1212  
Owner/Operator Telephone Ext: Not reported  
Owner/Operator Fax: Not reported  
Owner/Operator Email: Not reported

Owner/Operator Indicator: Owner  
Owner/Operator Name: THE CITY OF NEW YORK DEPT PORTS & TERM  
Legal Status: Private  
Date Became Current: Not reported  
Date Ended Current: Not reported  
Owner/Operator Address: NOT REQUIRED  
Owner/Operator City,State,Zip: NOT REQUIRED, WY 99999  
Owner/Operator Telephone: 212-555-1212  
Owner/Operator Telephone Ext: Not reported  
Owner/Operator Fax: Not reported  
Owner/Operator Email: Not reported

Owner/Operator Indicator: Owner  
Owner/Operator Name: THE CITY OF NEW YORK DEPT PORTS & TERM  
Legal Status: Private  
Date Became Current: Not reported  
Date Ended Current: Not reported  
Owner/Operator Address: NOT REQUIRED  
Owner/Operator City,State,Zip: NOT REQUIRED, WY 99999  
Owner/Operator Telephone: 212-555-1212  
Owner/Operator Telephone Ext: Not reported  
Owner/Operator Fax: Not reported  
Owner/Operator Email: Not reported

Historic Generators:

Receive Date: 19990708  
Handler Name: INTERNATIONAL TERM OPERATING CO INC  
Federal Waste Generator Description: Not a generator, verified  
State District Owner: NY  
Large Quantity Handler of Universal Waste: No  
Recognized Trader Importer: No  
Recognized Trader Exporter: No  
Spent Lead Acid Battery Importer: No  
Spent Lead Acid Battery Exporter: No  
Current Record: No  
Non Storage Recycler Activity: Not reported  
Electronic Manifest Broker: Not reported

Receive Date: 20060101  
Handler Name: INTERNATIONAL TERM OPERATING CO INC  
Federal Waste Generator Description: Not a generator, verified



Map ID  
Direction  
Distance  
Elevation

MAP FINDINGS

Site

Database(s)

EDR ID Number  
EPA ID Number

**INTERNATIONAL TERM OPERATING CO INC (Continued)**

**1000216638**

State District Owner: NY  
Large Quantity Handler of Universal Waste: No  
Recognized Trader Importer: No  
Recognized Trader Exporter: No  
Spent Lead Acid Battery Importer: No  
Spent Lead Acid Battery Exporter: No  
Current Record: No  
Non Storage Recycler Activity: Not reported  
Electronic Manifest Broker: Not reported

Receive Date: 20070101  
Handler Name: INTERNATIONAL TERM OPERATING CO INC  
Federal Waste Generator Description: Not a generator, verified  
State District Owner: NY  
Large Quantity Handler of Universal Waste: No  
Recognized Trader Importer: No  
Recognized Trader Exporter: No  
Spent Lead Acid Battery Importer: No  
Spent Lead Acid Battery Exporter: No  
Current Record: Yes  
Non Storage Recycler Activity: Not reported  
Electronic Manifest Broker: Not reported

Receive Date: 19870114  
Handler Name: INTERNATIONAL TERM OPERATING CO INC  
Federal Waste Generator Description: Large Quantity Generator  
State District Owner: NY  
Large Quantity Handler of Universal Waste: No  
Recognized Trader Importer: No  
Recognized Trader Exporter: No  
Spent Lead Acid Battery Importer: No  
Spent Lead Acid Battery Exporter: No  
Current Record: No  
Non Storage Recycler Activity: Not reported  
Electronic Manifest Broker: Not reported

List of NAICS Codes and Descriptions:  
NAICS Codes: No NAICS Codes Found

Facility Has Received Notices of Violations:  
Violations: No Violations Found

Evaluation Action Summary:  
Evaluations: No Evaluations Found

**NY MANIFEST:**

Name: INTERNATIONAL TERMINAL OPERATIONS  
Address: 1-39TH ST TERMINAL  
City,State,Zip: BROOKLYN, NY 11232  
Country: USA  
EPA ID: NYD981873912  
Facility Status: Not reported  
Location Address 1: 1-39TH ST  
Code: BP

Map ID  
Direction  
Distance  
Elevation

MAP FINDINGS

Site

Database(s)

EDR ID Number  
EPA ID Number

**INTERNATIONAL TERM OPERATING CO INC (Continued)**

**1000216638**

Location Address 2: Not reported  
Total Tanks: Not reported  
Location City: BROOKLYN  
Location State: NY  
Location Zip: 11222  
Location Zip 4: Not reported

**NY MANIFEST:**

EPAID: NYD981873912  
Mailing Name: INTERNATIONAL TERMINAL OPERATIONS  
Mailing Contact: INTERNATIONAL TERMINAL OPERATIONS  
Mailing Address 1: 1-39TH STREET  
Mailing Address 2: Not reported  
Mailing City: BROOKLYN  
Mailing State: NY  
Mailing Zip: 11222  
Mailing Zip 4: Not reported  
Mailing Country: USA  
Mailing Phone: 7184993900

**5  
NE  
< 1/8  
0.002 mi.  
10 ft.**

**GOWANUS BAY  
33RD ST & 1ST AVE  
BROOKLYN, NY**

**NY Spills S102401972  
N/A**

**Relative:  
Lower  
Actual:  
1 ft.**

**SPILLS:**  
Name: GOWANUS BAY  
Address: 33RD ST & 1ST AVE  
City,State,Zip: BROOKLYN, NY  
Spill Number/Closed Date: 9606916 / 1996-08-30  
Facility ID: 9606916  
Facility Type: ER  
DER Facility ID: 189428  
Site ID: 229830  
DEC Region: 2  
Spill Cause: Unknown  
Spill Class: C3  
SWIS: 2401  
Spill Date: 1996-08-30  
Investigator: JMKRIMGO  
Referred To: Not reported  
Reported to Dept: 1996-08-30  
CID: 351  
Water Affected: GOWANAS BAY  
Spill Source: Unknown  
Spill Notifier: DEC  
Cleanup Ceased: Not reported  
Cleanup Meets Std: False  
Last Inspection: Not reported  
Recommended Penalty: False  
UST Trust: False  
Remediation Phase: 0  
Date Entered In Computer: 1996-08-30  
Spill Record Last Update: 1996-09-23  
Spiller Name: Not reported  
Spiller Company: UNKNOWN

Map ID  
 Direction  
 Distance  
 Elevation

MAP FINDINGS

Site

Database(s)

EDR ID Number  
 EPA ID Number

**GOWANUS BAY (Continued)**

**S102401972**

Spiller Address: Not reported  
 Spiller Company: 999  
 Contact Name: ECO BOYLAN  
 DEC Memo: "Prior to Sept, 2004 data translation this spill Lead\_DEC Field was KRIMGOLD "  
 Remarks: "caller was advised of a very large slick of raw sewage noticed in the water near the above address"

All Materials:  
 Site ID: 229830  
 Operable Unit ID: 1038040  
 Operable Unit: 01  
 Material ID: 346184  
 Material Code: 0062A  
 Material Name: raw sewage  
 Case No.: Not reported  
 Material FA: Other  
 Quantity: .00  
 Units: G  
 Recovered: .00  
 Oxygenate: Not reported

**B6**  
**SSE**  
 < 1/8  
 0.003 mi.  
 18 ft.

**AT INTERSECTION BY COSTCO**  
**650 2ND AVE AND 37TH ST**  
**BROOKLYN, NY**

**NY Spills S113406046**  
**N/A**

**Site 1 of 3 in cluster B**

**Relative:**  
**Higher**  
**Actual:**  
**9 ft.**

**SPILLS:**  
 Name: AT INTERSECTION BY COSTCO  
 Address: 650 2ND AVE AND 37TH ST  
 City,State,Zip: BROOKLYN, NY  
 Spill Number/Closed Date: 1216796 / 2013-03-29  
 Facility ID: 1216796  
 Facility Type: ER  
 DER Facility ID: 435491  
 Site ID: 480198  
 DEC Region: 2  
 Spill Cause: Traffic Accident  
 Spill Class: C4  
 SWIS: 2401  
 Spill Date: 2013-03-28  
 Investigator: SMSANGES  
 Referred To: Not reported  
 Reported to Dept: 2013-03-28  
 CID: Not reported  
 Water Affected: Not reported  
 Spill Source: Commercial Vehicle  
 Spill Notifier: Other  
 Cleanup Ceased: Not reported  
 Cleanup Meets Std: False  
 Last Inspection: Not reported  
 Recommended Penalty: False  
 UST Trust: False  
 Remediation Phase: 0  
 Date Entered In Computer: 2013-03-28  
 Spill Record Last Update: 2013-03-29

Map ID  
 Direction  
 Distance  
 Elevation

MAP FINDINGS

Site

Database(s)

EDR ID Number  
 EPA ID Number

**AT INTERSECTION BY COSTCO (Continued)**

**S113406046**

Spiller Name: Not reported  
 Spiller Company: JP AUTO TRANSPORT INC  
 Spiller Address: 202 - 02 43RD AVE  
 Spiller Company: 999  
 Contact Name: FF PALMER  
 DEC Memo: "Saddle tank spill from a truck. FD dealt with it. Cleanup complete.  
 Drums are awaiting pick up by truck owner. "  
 Remarks: "cleanup pending - saddle tanks ruptured - FD on scene"

All Materials:  
 Site ID: 480198  
 Operable Unit ID: 1229990  
 Operable Unit: 01  
 Material ID: 2227817  
 Material Code: 0008  
 Material Name: diesel  
 Case No.: Not reported  
 Material FA: Petroleum  
 Quantity: 90.00  
 Units: G  
 Recovered: Not reported  
 Oxygenate: Not reported

**C7**  
**ENE**  
 < 1/8  
 0.005 mi.  
 24 ft.

**CON EDISON - MANHOLE 73853**  
**2ND AVE & 33RD STREET**  
**BROOKLYN, NY 11232**  
 Site 1 of 9 in cluster C

**RCRA-LQG** 1014396762  
**NY MANIFEST** NYP004190773  
**NJ MANIFEST**

**Relative:**  
**Higher**  
**Actual:**  
**5 ft.**

RCRA-LQG: 20100323  
 Date Form Received by Agency: 20100323  
 Handler Name: CON EDISON - MANHOLE 73853  
 Handler Address: 2ND AVE & 33RD STREET  
 Handler City,State,Zip: BROOKLYN, NY 11232  
 EPA ID: NYP004190773  
 Contact Name: FRANKLYN MURRAY  
 Contact Address: Not reported  
 Contact City,State,Zip: Not reported  
 Contact Telephone: 212-460-2808  
 Contact Fax: Not reported  
 Contact Email: MURRAYFR@CONED.COM  
 Contact Title: Not reported  
 EPA Region: 02  
 Land Type: Private  
 Federal Waste Generator Description: Large Quantity Generator  
 Non-Notifier: Not reported  
 Biennial Report Cycle: 2009  
 Accessibility: Not reported  
 Active Site Indicator: Handler Activities  
 State District Owner: Not reported  
 State District: Not reported  
 Mailing Address: 4 IRVING PLACE  
 Mailing City,State,Zip: NEW YORK, NY 10003  
 Owner Name: CONSOLIDATED EDISON COMPANY OF NY, INC.  
 Owner Type: Private  
 Operator Name: CONSOLIDATED EDISON COMPANY OF NY, INC.  
 Operator Type: Private

Map ID  
 Direction  
 Distance  
 Elevation

MAP FINDINGS

Site

Database(s)

EDR ID Number  
 EPA ID Number

**CON EDISON - MANHOLE 73853 (Continued)**

**1014396762**

Short-Term Generator Activity:	No
Importer Activity:	No
Mixed Waste Generator:	No
Transporter Activity:	No
Transfer Facility Activity:	No
Recycler Activity with Storage:	No
Small Quantity On-Site Burner Exemption:	No
Smelting Melting and Refining Furnace Exemption:	No
Underground Injection Control:	No
Off-Site Waste Receipt:	No
Universal Waste Indicator:	No
Universal Waste Destination Facility:	No
Federal Universal Waste:	No
Active Site Fed-Reg Treatment Storage and Disposal Facility:	Not reported
Active Site Converter Treatment storage and Disposal Facility:	Not reported
Active Site State-Reg Treatment Storage and Disposal Facility:	Not reported
Active Site State-Reg Handler:	---
Federal Facility Indicator:	Not reported
Hazardous Secondary Material Indicator:	NN
Sub-Part K Indicator:	Not reported
Commercial TSD Indicator:	No
Treatment Storage and Disposal Type:	Not reported
2018 GPRA Permit Baseline:	Not on the Baseline
2018 GPRA Renewals Baseline:	Not on the Baseline
Permit Renewals Workload Universe:	Not reported
Permit Workload Universe:	Not reported
Permit Progress Universe:	Not reported
Post-Closure Workload Universe:	Not reported
Closure Workload Universe:	Not reported
202 GPRA Corrective Action Baseline:	No
Corrective Action Workload Universe:	No
Subject to Corrective Action Universe:	No
Non-TSDFs Where RCRA CA has Been Imposed Universe:	No
TSDFs Potentially Subject to CA Under 3004 (u)/(v) Universe:	No
TSDFs Only Subject to CA under Discretionary Auth Universe:	No
Corrective Action Priority Ranking:	No NCAPS ranking
Environmental Control Indicator:	No
Institutional Control Indicator:	No
Human Exposure Controls Indicator:	N/A
Groundwater Controls Indicator:	N/A
Operating TSDF Universe:	Not reported
Full Enforcement Universe:	Not reported
Significant Non-Complier Universe:	No
Unaddressed Significant Non-Complier Universe:	No
Addressed Significant Non-Complier Universe:	No
Significant Non-Complier With a Compliance Schedule Universe:	No
Financial Assurance Required:	Not reported
Handler Date of Last Change:	20150414
Recognized Trader-Importer:	No
Recognized Trader-Exporter:	No
Importer of Spent Lead Acid Batteries:	No
Exporter of Spent Lead Acid Batteries:	No
Recycler Activity Without Storage:	Not reported
Manifest Broker:	Not reported
Sub-Part P Indicator:	No

Map ID  
Direction  
Distance  
Elevation

MAP FINDINGS

Site

Database(s)

EDR ID Number  
EPA ID Number

**CON EDISON - MANHOLE 73853 (Continued)**

**1014396762**

Biennial: List of Years

Year: 2009

[Click Here for Biennial Reporting System Data:](#)

Hazardous Waste Summary:

Waste Code: D008  
Waste Description: LEAD

Handler - Owner Operator:

Owner/Operator Indicator: Owner  
Owner/Operator Name: CONSOLIDATED EDISON COMPANY OF NY, INC.  
Legal Status: Private  
Date Became Current: 20090813  
Date Ended Current: Not reported  
Owner/Operator Address: 4 IRVING PLACE  
Owner/Operator City,State,Zip: NEW YORK, NY 10003  
Owner/Operator Telephone: Not reported  
Owner/Operator Telephone Ext: Not reported  
Owner/Operator Fax: Not reported  
Owner/Operator Email: Not reported

Owner/Operator Indicator: Operator  
Owner/Operator Name: CONSOLIDATED EDISON COMPANY OF NY, INC.  
Legal Status: Private  
Date Became Current: 20090813  
Date Ended Current: Not reported  
Owner/Operator Address: 4 IRVING PLACE  
Owner/Operator City,State,Zip: NEW YORK, NY 10003  
Owner/Operator Telephone: Not reported  
Owner/Operator Telephone Ext: Not reported  
Owner/Operator Fax: Not reported  
Owner/Operator Email: Not reported

Historic Generators:

Receive Date: 20100323  
Handler Name: CON EDISON - MANHOLE 73853  
Federal Waste Generator Description: Large Quantity Generator  
State District Owner: Not reported  
Large Quantity Handler of Universal Waste: No  
Recognized Trader Importer: No  
Recognized Trader Exporter: No  
Spent Lead Acid Battery Importer: No  
Spent Lead Acid Battery Exporter: No  
Current Record: Yes  
Non Storage Recycler Activity: Not reported  
Electronic Manifest Broker: Not reported

Receive Date: 20090813  
Handler Name: CON EDISON  
Federal Waste Generator Description: Conditionally Exempt Small Quantity Generator  
State District Owner: NY  
Large Quantity Handler of Universal Waste: No  
Recognized Trader Importer: No  
Recognized Trader Exporter: No



Map ID  
Direction  
Distance  
Elevation

MAP FINDINGS

Site

Database(s)

EDR ID Number  
EPA ID Number

**CON EDISON - MANHOLE 73853 (Continued)**

**1014396762**

Spent Lead Acid Battery Importer: No  
Spent Lead Acid Battery Exporter: No  
Current Record: No  
Non Storage Recycler Activity: Not reported  
Electronic Manifest Broker: Not reported

List of NAICS Codes and Descriptions:

NAICS Code: 221122  
NAICS Description: ELECTRIC POWER DISTRIBUTION

Facility Has Received Notices of Violations:

Violations: No Violations Found

Evaluation Action Summary:

Evaluations: No Evaluations Found

NY MANIFEST:

Name: CONSOLIDATED EDISON  
Address: 2ND AVE & 33RD STREET  
City,State,Zip: BROOKLYN, NY 11232  
Country: USA  
EPA ID: NYP004190773  
Facility Status: Not reported  
Location Address 1: 2ND AVE & 33RD STREET  
Code: BP  
Location Address 2: Not reported  
Total Tanks: Not reported  
Location City: BROOKLYN  
Location State: NY  
Location Zip: 11232  
Location Zip 4: Not reported

NY MANIFEST:

EPAID: NYP004190773  
Mailing Name: CONSOLIDATED EDISON  
Mailing Contact: FRANKLYN MURRAY  
Mailing Address 1: 4 IRVING PLACE RM 828  
Mailing Address 2: Not reported  
Mailing City: NEW YORK  
Mailing State: NY  
Mailing Zip: 10003  
Mailing Zip 4: Not reported  
Mailing Country: USA  
Mailing Phone: 2124602808

NY MANIFEST:

Document ID: Not reported  
Manifest Status: Not reported  
seq: Not reported  
Year: 2018  
Trans1 State ID: NJD003812047  
Trans2 State ID: Not reported  
Generator Ship Date: 08/25/2009  
Trans1 Recv Date: 08/25/2009

Map ID  
Direction  
Distance  
Elevation

MAP FINDINGS

Site

Database(s)

EDR ID Number  
EPA ID Number

**CON EDISON - MANHOLE 73853 (Continued)**

**1014396762**

Trans2 Recv Date: Not reported  
TSD Site Recv Date: 08/25/2009  
Part A Recv Date: Not reported  
Part B Recv Date: Not reported  
Generator EPA ID: NYP004190773  
Trans1 EPA ID: Not reported  
Trans2 EPA ID: Not reported  
TSD ID 1: NJD991291105  
TSD ID 2: Not reported  
Manifest Tracking Number: 000894930GBF  
Import Indicator: N  
Export Indicator: N  
Discr Quantity Indicator: N  
Discr Type Indicator: N  
Discr Residue Indicator: N  
Discr Partial Reject Indicator: N  
Discr Full Reject Indicator: N  
Manifest Ref Number: Not reported  
Alt Facility RCRA ID: Not reported  
Alt Facility Sign Date: Not reported  
MGMT Method Type Code: H141  
Waste Code: Not reported  
Waste Code: Not reported  
Waste Code: Not reported  
Waste Code: Not reported  
Waste Code: Not reported  
Waste Code: Not reported  
Quantity: 400  
Units: G - Gallons (liquids only)\* (8.3 pounds)  
Number of Containers: 1  
Container Type: TT - Cargo tank, tank trucks  
Handling Method: T Chemical, physical, or biological treatment.  
Specific Gravity: 1  
Waste Code: D008  
Waste Code 1\_2: Not reported  
Waste Code 1\_3: Not reported  
Waste Code 1\_4: Not reported  
Waste Code 1\_5: Not reported  
Waste Code 1\_6: Not reported

**NJ MANIFEST:**

EPA Id: NYP004190773  
Mail Address: 4 IRVING PLACE  
Mail City/State/Zip: NEW YORK, NY 10003  
Facility Phone: Not reported  
Emergency Phone: Not reported  
Contact: FRANKLYN MURRAY  
Comments: Not reported  
SIC Code: Not reported  
County: NY047  
Municipal: Not reported  
Previous EPA Id: Not reported  
Gen Flag: Not reported  
Trans Flag: Not reported  
TSD Flag: Not reported  
Name Change: Not reported

Map ID  
Direction  
Distance  
Elevation

MAP FINDINGS

Site

Database(s)

EDR ID Number  
EPA ID Number

**CON EDISON - MANHOLE 73853 (Continued)**

**1014396762**

Date Change: Not reported

Manifest:

Manifest Number: 000894930GBF  
EPA ID: NYP004190773  
Date Shipped: 08/25/2009  
TSDf EPA ID: NJD991291105  
Transporter EPA ID: NJD003812047  
Transporter 2 EPA ID: Not reported  
Transporter 3 EPA ID: Not reported  
Transporter 4 EPA ID: Not reported  
Transporter 5 EPA ID: Not reported  
Transporter 6 EPA ID: Not reported  
Transporter 7 EPA ID: Not reported  
Transporter 8 EPA ID: Not reported  
Transporter 9 EPA ID: Not reported  
Transporter 10 EPA ID: Not reported  
Date Trans1 Transported Waste: 08/25/2009  
Date Trans2 Transported Waste: Not reported  
Date Trans3 Transported Waste: Not reported  
Date Trans4 Transported Waste: Not reported  
Date Trans5 Transported Waste: Not reported  
Date Trans6 Transported Waste: Not reported  
Date Trans7 Transported Waste: Not reported  
Date Trans8 Transported Waste: Not reported  
Date Trans9 Transported Waste: Not reported  
Date Trans10 Transported Waste: Not reported  
Date TSDf Received Waste: 08/25/2009  
TSDf EPA Facility Name: Not reported  
QTY Units: Not reported  
Transporter SEQ ID: Not reported  
Transporter-1 Date: Not reported  
Waste SEQ ID: Not reported  
Waste Type Code 2: Not reported  
Waste Type Code 3: Not reported  
Waste Type Code 4: Not reported  
Waste Type Code 5: Not reported  
Waste Type Code 6: Not reported  
Date Accepted: Not reported  
Manifest Discrepancy Type: Not reported  
Data Entry Number: Not reported  
Was Load Rejected: NEW YORK, NY 10003  
Reason Load Was Rejected: Not reported

Waste:

Manifest Year: Not reported  
Waste Code: D008  
Hand Code: H141  
Quantity: 400 G

Map ID  
Direction  
Distance  
Elevation

MAP FINDINGS

Site

Database(s) EDR ID Number  
EPA ID Number

C8  
ENE  
< 1/8  
0.005 mi.  
24 ft.

33RD & 2ND AVE  
33RD & 2ND AVE  
BROOKLYN, NY  
Site 2 of 9 in cluster C

NY Spills S103569746  
N/A

Relative:  
Higher  
Actual:  
5 ft.

SPILLS:  
Name: 33RD & 2ND AVE  
Address: 33RD & 2ND AVE  
City,State,Zip: BROOKLYN, NY  
Spill Number/Closed Date: 9606591 / 1996-11-21  
Facility ID: 9606591  
Facility Type: ER  
DER Facility ID: 203930  
Site ID: 248535  
DEC Region: 2  
Spill Cause: Other  
Spill Class: C3  
SWIS: 2401  
Spill Date: 1996-08-22  
Investigator: MCTIBBE  
Referred To: Not reported  
Reported to Dept: 1996-08-22  
CID: 351  
Water Affected: GOWANUS CANAL  
Spill Source: Commercial Vehicle  
Spill Notifier: Federal Government  
Cleanup Ceased: Not reported  
Cleanup Meets Std: False  
Last Inspection: Not reported  
Recommended Penalty: False  
UST Trust: False  
Remediation Phase: 0  
Date Entered In Computer: 1996-08-22  
Spill Record Last Update: 1998-01-26  
Spiller Name: Not reported  
Spiller Company: UNKNOWN  
Spiller Address: Not reported  
Spiller Company: 999  
Contact Name: DOUG ADAMS  
DEC Memo: "Prior to Sept, 2004 data translation this spill Lead\_DEC Field was TIBBE PEOPLE IN CARS DURING COLLAPSE. CARS BURIED POSSIBLE CITY OWNED PIER. NEXT TO POLICE PEER. SHEEN. USCG TEAM ON SCENE. HANDLED BY USCG."  
Remarks: "the pier collapsed into canal with vehicles on it "  
All Materials:  
Site ID: 248535  
Operable Unit ID: 1034398  
Operable Unit: 01  
Material ID: 345860  
Material Code: 0022  
Material Name: waste oil/used oil  
Case No.: Not reported  
Material FA: Petroleum  
Quantity: .00  
Units: G  
Recovered: .00  
Oxygenate: Not reported

Map ID  
Direction  
Distance  
Elevation

MAP FINDINGS

Site

Database(s)

EDR ID Number  
EPA ID Number

33RD & 2ND AVE (Continued)

S103569746

Site ID: 248535  
Operable Unit ID: 1034398  
Operable Unit: 01  
Material ID: 345859  
Material Code: 0009  
Material Name: gasoline  
Case No.: Not reported  
Material FA: Petroleum  
Quantity: .00  
Units: G  
Recovered: .00  
Oxygenate: Not reported

C9  
ENE  
< 1/8  
0.006 mi.  
31 ft.

CON EDISON  
33RD ST & 2ND AVE  
NEW YORK, NY 10016

RCRA NonGen / NLR  
FINDS  
ECHO

1019901643  
NYP004764296

Site 3 of 9 in cluster C

Relative:  
Higher  
Actual:  
6 ft.

RCRA NonGen / NLR:  
Date Form Received by Agency: 20150407  
Handler Name: CON EDISON  
Handler Address: 33RD ST & 2ND AVE  
Handler City,State,Zip: NEW YORK, NY 10016  
EPA ID: NYP004764296  
Contact Name: THOMAS TEELING  
Contact Address: Not reported  
Contact City,State,Zip: Not reported  
Contact Telephone: 212-460-3770  
Contact Fax: Not reported  
Contact Email: Not reported  
Contact Title: Not reported  
EPA Region: 02  
Land Type: Private  
Federal Waste Generator Description: Not a generator, verified  
Non-Notifier: Not reported  
Biennial Report Cycle: Not reported  
Accessibility: Not reported  
Active Site Indicator: Not reported  
State District Owner: NY  
State District: NYSDEC R2  
Mailing Address: IRVING PL 15TH FL NE  
Mailing City,State,Zip: NEW YORK, NY 10003  
Owner Name: Not reported  
Owner Type: Not reported  
Operator Name: Not reported  
Operator Type: Not reported  
Short-Term Generator Activity: No  
Importer Activity: No  
Mixed Waste Generator: No  
Transporter Activity: No  
Transfer Facility Activity: No  
Recycler Activity with Storage: No  
Small Quantity On-Site Burner Exemption: No  
Smelting Melting and Refining Furnace Exemption: No  
Underground Injection Control: No  
Off-Site Waste Receipt: No

Map ID  
 Direction  
 Distance  
 Elevation

MAP FINDINGS

Site

Database(s)

EDR ID Number  
 EPA ID Number

**CON EDISON (Continued)**

**1019901643**

Universal Waste Indicator:	No
Universal Waste Destination Facility:	No
Federal Universal Waste:	No
Active Site Fed-Reg Treatment Storage and Disposal Facility:	Not reported
Active Site Converter Treatment storage and Disposal Facility:	Not reported
Active Site State-Reg Treatment Storage and Disposal Facility:	Not reported
Active Site State-Reg Handler:	---
Federal Facility Indicator:	Not reported
Hazardous Secondary Material Indicator:	NN
Sub-Part K Indicator:	Not reported
Commercial TSD Indicator:	No
Treatment Storage and Disposal Type:	Not reported
2018 GPRAs Permit Baseline:	Not on the Baseline
2018 GPRAs Renewals Baseline:	Not on the Baseline
Permit Renewals Workload Universe:	Not reported
Permit Workload Universe:	Not reported
Permit Progress Universe:	Not reported
Post-Closure Workload Universe:	Not reported
Closure Workload Universe:	Not reported
202 GPRAs Corrective Action Baseline:	No
Corrective Action Workload Universe:	No
Subject to Corrective Action Universe:	No
Non-TSDs Where RCRA CA has Been Imposed Universe:	No
TSDs Potentially Subject to CA Under 3004 (u)/(v) Universe:	No
TSDs Only Subject to CA under Discretionary Auth Universe:	No
Corrective Action Priority Ranking:	No NCAPS ranking
Environmental Control Indicator:	No
Institutional Control Indicator:	No
Human Exposure Controls Indicator:	N/A
Groundwater Controls Indicator:	N/A
Operating TSD Universe:	Not reported
Full Enforcement Universe:	Not reported
Significant Non-Complier Universe:	No
Unaddressed Significant Non-Complier Universe:	No
Addressed Significant Non-Complier Universe:	No
Significant Non-Complier With a Compliance Schedule Universe:	No
Financial Assurance Required:	Not reported
Handler Date of Last Change:	20160909
Recognized Trader-Importer:	No
Recognized Trader-Exporter:	No
Importer of Spent Lead Acid Batteries:	No
Exporter of Spent Lead Acid Batteries:	No
Recycler Activity Without Storage:	Not reported
Manifest Broker:	Not reported
Sub-Part P Indicator:	No

Historic Generators:

Receive Date:	20150407
Handler Name:	CON EDISON
Federal Waste Generator Description:	Small Quantity Generator
State District Owner:	NY
Large Quantity Handler of Universal Waste:	No
Recognized Trader Importer:	No
Recognized Trader Exporter:	No
Spent Lead Acid Battery Importer:	No
Spent Lead Acid Battery Exporter:	No

Map ID  
Direction  
Distance  
Elevation

MAP FINDINGS

Site

Database(s)

EDR ID Number  
EPA ID Number

**CON EDISON (Continued)**

**1019901643**

Current Record:	No
Non Storage Recycler Activity:	Not reported
Electronic Manifest Broker:	Not reported
Receive Date:	20150407
Handler Name:	CON EDISON
Federal Waste Generator Description:	Not a generator, verified
State District Owner:	NY
Large Quantity Handler of Universal Waste:	No
Recognized Trader Importer:	No
Recognized Trader Exporter:	No
Spent Lead Acid Battery Importer:	No
Spent Lead Acid Battery Exporter:	No
Current Record:	Yes
Non Storage Recycler Activity:	Not reported
Electronic Manifest Broker:	Not reported

List of NAICS Codes and Descriptions:  
NAICS Codes: No NAICS Codes Found

Facility Has Received Notices of Violations:  
Violations: No Violations Found

Evaluation Action Summary:  
Evaluations: No Evaluations Found

**FINDS:**  
Registry ID: 110069651674

Click Here:

Environmental Interest/Information System:

RCRAInfo is a national information system that supports the Resource Conservation and Recovery Act (RCRA) program through the tracking of events and activities related to facilities that generate, transport, and treat, store, or dispose of hazardous waste. RCRAInfo allows RCRA program staff to track the notification, permit, compliance, and corrective action activities required under RCRA.

[Click this hyperlink](#) while viewing on your computer to access additional FINDS: detail in the EDR Site Report.

**ECHO:**  
Envid: 1019901643  
Registry ID: 110069651674  
DFR URL: <http://echo.epa.gov/detailed-facility-report?fid=110069651674>  
Name: CON EDISON  
Address: 33RD ST & 2ND AVE  
City,State,Zip: NEW YORK, NY 10016



Map ID  
 Direction  
 Distance  
 Elevation

MAP FINDINGS

Site

Database(s)

EDR ID Number  
 EPA ID Number

**D10**  
**SSW**  
 < 1/8  
 0.007 mi.  
 35 ft.

**DEPT PORTS INTL TRADE & COMM**  
**39TH ST BETW 1ST AVE & RIVER**  
**BROOKLYN, NY 11232**

**RCRA NonGen / NLR**

**1000446380**  
**NYD986908929**

**Site 1 of 15 in cluster D**

**Relative:**  
**Higher**  
**Actual:**  
**9 ft.**

RCRA NonGen / NLR:	20110722
Date Form Received by Agency:	20110722
Handler Name:	DEPT PORTS INTL TRADE & COMM
Handler Address:	39TH ST BETW 1ST AVE & RIVER
Handler City,State,Zip:	BROOKLYN, NY 11232
EPA ID:	NYD986908929
Contact Name:	ANDREW SSCHWARTZ
Contact Address:	WILLIAM ST
Contact City,State,Zip:	NEW YORK, NY 10038
Contact Telephone:	212-513-6300
Contact Fax:	212-618-8865
Contact Email:	WWW.NYC.GOV./SBS
Contact Title:	FIRST DEPUTY COMMISSIONER
EPA Region:	02
Land Type:	Not reported
Federal Waste Generator Description:	Not a generator, verified
Non-Notifier:	Not reported
Biennial Report Cycle:	Not reported
Accessibility:	Not reported
Active Site Indicator:	Not reported
State District Owner:	NY
State District:	NYSDEC R2
Mailing Address:	CENTRE ST RM 2444
Mailing City,State,Zip:	NEW YORK, NY 10007
Owner Name:	Not reported
Owner Type:	Not reported
Operator Name:	Not reported
Operator Type:	Not reported
Short-Term Generator Activity:	No
Importer Activity:	No
Mixed Waste Generator:	No
Transporter Activity:	No
Transfer Facility Activity:	No
Recycler Activity with Storage:	No
Small Quantity On-Site Burner Exemption:	No
Smelting Melting and Refining Furnace Exemption:	No
Underground Injection Control:	No
Off-Site Waste Receipt:	No
Universal Waste Indicator:	No
Universal Waste Destination Facility:	No
Federal Universal Waste:	No
Active Site Fed-Reg Treatment Storage and Disposal Facility:	Not reported
Active Site Converter Treatment storage and Disposal Facility:	Not reported
Active Site State-Reg Treatment Storage and Disposal Facility:	Not reported
Active Site State-Reg Handler:	---
Federal Facility Indicator:	Not reported
Hazardous Secondary Material Indicator:	NN
Sub-Part K Indicator:	Not reported
Commercial TSD Indicator:	No
Treatment Storage and Disposal Type:	Not reported
2018 GPRR Permit Baseline:	Not on the Baseline
2018 GPRR Renewals Baseline:	Not on the Baseline
Permit Renewals Workload Universe:	Not reported

Map ID  
Direction  
Distance  
Elevation

MAP FINDINGS

Site

Database(s)

EDR ID Number  
EPA ID Number

DEPT PORTS INTL TRADE & COMM (Continued)

1000446380

Permit Workload Universe: Not reported  
Permit Progress Universe: Not reported  
Post-Closure Workload Universe: Not reported  
Closure Workload Universe: Not reported  
202 GPRA Corrective Action Baseline: No  
Corrective Action Workload Universe: No  
Subject to Corrective Action Universe: No  
Non-TSDFs Where RCRA CA has Been Imposed Universe: No  
TSDFs Potentially Subject to CA Under 3004 (u)/(v) Universe: No  
TSDFs Only Subject to CA under Discretionary Auth Universe: No  
Corrective Action Priority Ranking: No NCAPS ranking  
Environmental Control Indicator: No  
Institutional Control Indicator: No  
Human Exposure Controls Indicator: N/A  
Groundwater Controls Indicator: N/A  
Operating TSDF Universe: Not reported  
Full Enforcement Universe: Not reported  
Significant Non-Complier Universe: No  
Unaddressed Significant Non-Complier Universe: No  
Addressed Significant Non-Complier Universe: No  
Significant Non-Complier With a Compliance Schedule Universe: No  
Financial Assurance Required: Not reported  
Handler Date of Last Change: 20150414  
Recognized Trader-Importer: No  
Recognized Trader-Exporter: No  
Importer of Spent Lead Acid Batteries: No  
Exporter of Spent Lead Acid Batteries: No  
Recycler Activity Without Storage: Not reported  
Manifest Broker: Not reported  
Sub-Part P Indicator: No

Hazardous Waste Summary:

Waste Code: X002  
Waste Description: Not Defined

Handler - Owner Operator:

Owner/Operator Indicator: Operator  
Owner/Operator Name: DEPT PORTS INTL TRADE & COMM  
Legal Status: Municipal  
Date Became Current: Not reported  
Date Ended Current: Not reported  
Owner/Operator Address: NOT REQUIRED  
Owner/Operator City,State,Zip: NOT REQUIRED, WY 99999  
Owner/Operator Telephone: 212-555-1212  
Owner/Operator Telephone Ext: Not reported  
Owner/Operator Fax: Not reported  
Owner/Operator Email: Not reported

Owner/Operator Indicator: Owner  
Owner/Operator Name: DEPT PORTS INTL TRADE & COMM  
Legal Status: Municipal  
Date Became Current: Not reported  
Date Ended Current: Not reported  
Owner/Operator Address: NOT REQUIRED  
Owner/Operator City,State,Zip: NOT REQUIRED, WY 99999

Map ID  
Direction  
Distance  
Elevation

MAP FINDINGS

Site

Database(s)

EDR ID Number  
EPA ID Number

**DEPT PORTS INTL TRADE & COMM (Continued)**

**1000446380**

Owner/Operator Telephone: 212-555-1212  
Owner/Operator Telephone Ext: Not reported  
Owner/Operator Fax: Not reported  
Owner/Operator Email: Not reported

Owner/Operator Indicator: PP  
Owner/Operator Name: DEPT PORTS INTL TRADE & COMM  
Legal Status: Municipal  
Date Became Current: 19900806  
Date Ended Current: 20110722  
Owner/Operator Address: 110 WILLIAMS ST  
Owner/Operator City,State,Zip: NEW YORK, NY 10038  
Owner/Operator Telephone: 212-513-6300  
Owner/Operator Telephone Ext: Not reported  
Owner/Operator Fax: Not reported  
Owner/Operator Email: Not reported

Owner/Operator Indicator: PO  
Owner/Operator Name: DEPT PORTS INTL TRADE & COMM  
Legal Status: Municipal  
Date Became Current: 19900806  
Date Ended Current: 20110722  
Owner/Operator Address: 110 WILLIAMS ST  
Owner/Operator City,State,Zip: NEW YORK, NY 10038  
Owner/Operator Telephone: 212-513-6300  
Owner/Operator Telephone Ext: Not reported  
Owner/Operator Fax: Not reported  
Owner/Operator Email: Not reported

Owner/Operator Indicator: Owner  
Owner/Operator Name: DEPT PORTS INTL TRADE & COMM  
Legal Status: Municipal  
Date Became Current: Not reported  
Date Ended Current: Not reported  
Owner/Operator Address: NOT REQUIRED  
Owner/Operator City,State,Zip: NOT REQUIRED, WY 99999  
Owner/Operator Telephone: 212-555-1212  
Owner/Operator Telephone Ext: Not reported  
Owner/Operator Fax: Not reported  
Owner/Operator Email: Not reported

Historic Generators:

Receive Date: 19990708  
Handler Name: DEPT PORTS INTL TRADE & COMM  
Federal Waste Generator Description: Not a generator, verified  
State District Owner: NY  
Large Quantity Handler of Universal Waste: No  
Recognized Trader Importer: No  
Recognized Trader Exporter: No  
Spent Lead Acid Battery Importer: No  
Spent Lead Acid Battery Exporter: No  
Current Record: No  
Non Storage Recycler Activity: Not reported  
Electronic Manifest Broker: Not reported

Receive Date: 20060101  
Handler Name: DEPT PORTS INTL TRADE & COMM

Map ID  
Direction  
Distance  
Elevation

MAP FINDINGS

Site

Database(s)

EDR ID Number  
EPA ID Number

**DEPT PORTS INTL TRADE & COMM (Continued)**

**1000446380**

Federal Waste Generator Description: Not a generator, verified  
State District Owner: NY  
Large Quantity Handler of Universal Waste: No  
Recognized Trader Importer: No  
Recognized Trader Exporter: No  
Spent Lead Acid Battery Importer: No  
Spent Lead Acid Battery Exporter: No  
Current Record: No  
Non Storage Recycler Activity: Not reported  
Electronic Manifest Broker: Not reported

Receive Date: 20070101  
Handler Name: DEPT PORTS INTL TRADE & COMM  
Federal Waste Generator Description: Not a generator, verified  
State District Owner: NY  
Large Quantity Handler of Universal Waste: No  
Recognized Trader Importer: No  
Recognized Trader Exporter: No  
Spent Lead Acid Battery Importer: No  
Spent Lead Acid Battery Exporter: No  
Current Record: No  
Non Storage Recycler Activity: Not reported  
Electronic Manifest Broker: Not reported

Receive Date: 20110722  
Handler Name: DEPT PORTS INTL TRADE & COMM  
Federal Waste Generator Description: Not a generator, verified  
State District Owner: NY  
Large Quantity Handler of Universal Waste: No  
Recognized Trader Importer: No  
Recognized Trader Exporter: No  
Spent Lead Acid Battery Importer: No  
Spent Lead Acid Battery Exporter: No  
Current Record: Yes  
Non Storage Recycler Activity: Not reported  
Electronic Manifest Broker: Not reported

Receive Date: 19900806  
Handler Name: DEPT PORTS INTL TRADE & COMM  
Federal Waste Generator Description: Large Quantity Generator  
State District Owner: NY  
Large Quantity Handler of Universal Waste: No  
Recognized Trader Importer: No  
Recognized Trader Exporter: No  
Spent Lead Acid Battery Importer: No  
Spent Lead Acid Battery Exporter: No  
Current Record: No  
Non Storage Recycler Activity: Not reported  
Electronic Manifest Broker: Not reported

List of NAICS Codes and Descriptions:  
NAICS Codes: No NAICS Codes Found

Facility Has Received Notices of Violation:  
Found Violation: Yes  
Agency Which Determined Violation: State

Map ID  
Direction  
Distance  
Elevation

MAP FINDINGS

Site

Database(s)

EDR ID Number  
EPA ID Number

DEPT PORTS INTL TRADE & COMM (Continued)

1000446380

Violation Short Description:	Generators - Records/Reporting
Date Violation was Determined:	19940401
Actual Return to Compliance Date:	19940829
Return to Compliance Qualifier:	Observed
Violation Responsible Agency:	State
Scheduled Compliance Date:	Not reported
Enforcement Identifier:	000
Date of Enforcement Action:	19940729
Enforcement Responsible Agency:	State
Enforcement Docket Number:	Not reported
Enforcement Attorney:	NY
Corrective Action Component:	No
Appeal Initiated Date:	Not reported
Appeal Resolution Date:	Not reported
Disposition Status Date:	Not reported
Disposition Status:	Not reported
Disposition Status Description:	Not reported
Consent/Final Order Sequence Number:	Not reported
Consent/Final Order Respondent Name:	Not reported
Consent/Final Order Lead Agency:	Not reported
Enforcement Type:	INITIAL 3008(A) COMPLIANCE
Enforcement Responsible Person:	NYGBR
Enforcement Responsible Sub-Organization:	TS
SEP Sequence Number:	Not reported
SEP Expenditure Amount:	Not reported
SEP Scheduled Completion Date:	Not reported
SEP Actual Date:	Not reported
SEP Defaulted Date:	Not reported
SEP Type:	Not reported
SEP Type Description:	Not reported
Proposed Amount:	1200
Final Monetary Amount:	Not reported
Paid Amount:	Not reported
Final Count:	Not reported
Final Amount:	Not reported
Found Violation:	Yes
Agency Which Determined Violation:	State
Violation Short Description:	Generators - Records/Reporting
Date Violation was Determined:	19940401
Actual Return to Compliance Date:	19940829
Return to Compliance Qualifier:	Observed
Violation Responsible Agency:	State
Scheduled Compliance Date:	Not reported
Enforcement Identifier:	000
Date of Enforcement Action:	19940829
Enforcement Responsible Agency:	State
Enforcement Docket Number:	Not reported
Enforcement Attorney:	NY
Corrective Action Component:	No
Appeal Initiated Date:	Not reported
Appeal Resolution Date:	Not reported
Disposition Status Date:	Not reported
Disposition Status:	Not reported
Disposition Status Description:	Not reported
Consent/Final Order Sequence Number:	Not reported
Consent/Final Order Respondent Name:	Not reported

Map ID  
 Direction  
 Distance  
 Elevation

MAP FINDINGS

Site

Database(s)

EDR ID Number  
 EPA ID Number

**DEPT PORTS INTL TRADE & COMM (Continued)**

**1000446380**

Consent/Final Order Lead Agency: Not reported  
 Enforcement Type: FINAL 3008(A) COMPLIANCE ORDER  
 Enforcement Responsible Person: NYGBR  
 Enforcement Responsible Sub-Organization: TS  
 SEP Sequence Number: Not reported  
 SEP Expenditure Amount: Not reported  
 SEP Scheduled Completion Date: Not reported  
 SEP Actual Date: Not reported  
 SEP Defaulted Date: Not reported  
 SEP Type: Not reported  
 SEP Type Description: Not reported  
 Proposed Amount: Not reported  
 Final Monetary Amount: Not reported  
 Paid Amount: Not reported  
 Final Count: Not reported  
 Final Amount: Not reported

Evaluation Action Summary:

Evaluation Date: 19940401  
 Evaluation Responsible Agency: State  
 Found Violation: Yes  
 Evaluation Type Description: NON-FINANCIAL RECORD REVIEW  
 Evaluation Responsible Person Identifier: Not reported  
 Evaluation Responsible Sub-Organization: TS  
 Actual Return to Compliance Date: 19940829  
 Scheduled Compliance Date: Not reported  
 Date of Request: Not reported  
 Date Response Received: Not reported  
 Request Agency: Not reported  
 Former Citation: Not reported

Evaluation Date: 19940401  
 Evaluation Responsible Agency: State  
 Found Violation: Yes  
 Evaluation Type Description: NON-FINANCIAL RECORD REVIEW  
 Evaluation Responsible Person Identifier: Not reported  
 Evaluation Responsible Sub-Organization: TS  
 Actual Return to Compliance Date: 19940829  
 Scheduled Compliance Date: Not reported  
 Date of Request: Not reported  
 Date Response Received: Not reported  
 Request Agency: Not reported  
 Former Citation: Not reported

**E11**  
**SW**  
**< 1/8**  
**0.007 mi.**  
**36 ft.**

**CONSOLIDATED EDISON**  
**39TH ST & 1ST AVE**  
**BROOKLYN, NY 11201**  
**Site 1 of 7 in cluster E**

**NY MANIFEST 1009234310**  
**N/A**

**Relative:**  
**Higher**  
**Actual:**  
**7 ft.**

NY MANIFEST:  
 Name: CONSOLIDATED EDISON  
 Address: 39TH ST & 1ST AVE  
 City,State,Zip: BROOKLYN, NY 11201  
 Country: USA  
 EPA ID: NYP000928259

Map ID  
 Direction  
 Distance  
 Elevation

MAP FINDINGS

Site

Database(s)

EDR ID Number  
 EPA ID Number

**CONSOLIDATED EDISON (Continued)**

**1009234310**

Facility Status: Not reported  
 Location Address 1: 39TH ST & 1ST AVE  
 Code: BP  
 Location Address 2: Not reported  
 Total Tanks: Not reported  
 Location City: BROOKLYN  
 Location State: NY  
 Location Zip: 11201  
 Location Zip 4: Not reported

**NY MANIFEST:**

EPAID: NYP000928259  
 Mailing Name: CONSOLIDATED EDISON  
 Mailing Contact: FRANKLIN MURRAY  
 Mailing Address 1: 4 IRVING PLACE RM 828  
 Mailing Address 2: Not reported  
 Mailing City: NEW YORK  
 Mailing State: NY  
 Mailing Zip: 10003  
 Mailing Zip 4: Not reported  
 Mailing Country: USA  
 Mailing Phone: 2124602808

**E12**  
**SW**  
**< 1/8**  
**0.007 mi.**  
**36 ft.**

**CON EDISON MANHOLE: 56701**  
**39TH ST & 1ST AVE**  
**BROOKLYN, NY 11232**  
**Site 2 of 7 in cluster E**

**RCRA NonGen / NLR 1016149683**  
**NY MANIFEST NYP004283495**

**Relative:**  
**Higher**  
**Actual:**  
**7 ft.**

RCRA NonGen / NLR:  
 Date Form Received by Agency: 20170728  
 Handler Name: CON EDISON MANHOLE: 56701  
 Handler Address: 39TH ST & 1ST AVE  
 Handler City,State,Zip: BROOKLYN, NY 11232  
 EPA ID: NYP004283495  
 Contact Name: KHARY BERRY  
 Contact Address: Not reported  
 Contact City,State,Zip: Not reported  
 Contact Telephone: 718-666-4574  
 Contact Fax: Not reported  
 Contact Email: Not reported  
 Contact Title: ADMINISTRATIVE ASSISTANT L1-2  
 EPA Region: 02  
 Land Type: Private  
 Federal Waste Generator Description: Not a generator, verified  
 Non-Notifier: Not reported  
 Biennial Report Cycle: Not reported  
 Accessibility: Not reported  
 Active Site Indicator: Not reported  
 State District Owner: NY  
 State District: NYSDEC R2  
 Mailing Address: IRVING PL, RM 828  
 Mailing City,State,Zip: NEW YORK, NY 10003  
 Owner Name: Not reported  
 Owner Type: Not reported  
 Operator Name: Not reported  
 Operator Type: Not reported



Map ID  
 Direction  
 Distance  
 Elevation

MAP FINDINGS

Site

Database(s)

EDR ID Number  
 EPA ID Number

**CON EDISON MANHOLE: 56701 (Continued)**

**1016149683**

Short-Term Generator Activity:	No
Importer Activity:	No
Mixed Waste Generator:	No
Transporter Activity:	No
Transfer Facility Activity:	No
Recycler Activity with Storage:	No
Small Quantity On-Site Burner Exemption:	No
Smelting Melting and Refining Furnace Exemption:	No
Underground Injection Control:	No
Off-Site Waste Receipt:	No
Universal Waste Indicator:	No
Universal Waste Destination Facility:	No
Federal Universal Waste:	No
Active Site Fed-Reg Treatment Storage and Disposal Facility:	Not reported
Active Site Converter Treatment storage and Disposal Facility:	Not reported
Active Site State-Reg Treatment Storage and Disposal Facility:	Not reported
Active Site State-Reg Handler:	---
Federal Facility Indicator:	Not reported
Hazardous Secondary Material Indicator:	NN
Sub-Part K Indicator:	Not reported
Commercial TSD Indicator:	No
Treatment Storage and Disposal Type:	Not reported
2018 GPRA Permit Baseline:	Not on the Baseline
2018 GPRA Renewals Baseline:	Not on the Baseline
Permit Renewals Workload Universe:	Not reported
Permit Workload Universe:	Not reported
Permit Progress Universe:	Not reported
Post-Closure Workload Universe:	Not reported
Closure Workload Universe:	Not reported
202 GPRA Corrective Action Baseline:	No
Corrective Action Workload Universe:	No
Subject to Corrective Action Universe:	No
Non-TSDFs Where RCRA CA has Been Imposed Universe:	No
TSDFs Potentially Subject to CA Under 3004 (u)/(v) Universe:	No
TSDFs Only Subject to CA under Discretionary Auth Universe:	No
Corrective Action Priority Ranking:	No NCAPS ranking
Environmental Control Indicator:	No
Institutional Control Indicator:	No
Human Exposure Controls Indicator:	N/A
Groundwater Controls Indicator:	N/A
Operating TSDF Universe:	Not reported
Full Enforcement Universe:	Not reported
Significant Non-Complier Universe:	No
Unaddressed Significant Non-Complier Universe:	No
Addressed Significant Non-Complier Universe:	No
Significant Non-Complier With a Compliance Schedule Universe:	No
Financial Assurance Required:	Not reported
Handler Date of Last Change:	20171227
Recognized Trader-Importer:	No
Recognized Trader-Exporter:	No
Importer of Spent Lead Acid Batteries:	No
Exporter of Spent Lead Acid Batteries:	No
Recycler Activity Without Storage:	No
Manifest Broker:	No
Sub-Part P Indicator:	No

Map ID  
Direction  
Distance  
Elevation

MAP FINDINGS

Site

Database(s)

EDR ID Number  
EPA ID Number

**CON EDISON MANHOLE: 56701 (Continued)**

**1016149683**

Historic Generators:

Receive Date: 20130115  
Handler Name: CON EDISON MANHOLE: 56701  
Federal Waste Generator Description: Conditionally Exempt Small Quantity Generator  
State District Owner: NY  
Large Quantity Handler of Universal Waste: No  
Recognized Trader Importer: No  
Recognized Trader Exporter: No  
Spent Lead Acid Battery Importer: No  
Spent Lead Acid Battery Exporter: No  
Current Record: No  
Non Storage Recycler Activity: Not reported  
Electronic Manifest Broker: Not reported

Receive Date: 20170728  
Handler Name: CON EDISON MANHOLE: 56701  
Federal Waste Generator Description: Not a generator, verified  
State District Owner: NY  
Large Quantity Handler of Universal Waste: No  
Recognized Trader Importer: No  
Recognized Trader Exporter: No  
Spent Lead Acid Battery Importer: No  
Spent Lead Acid Battery Exporter: No  
Current Record: Yes  
Non Storage Recycler Activity: No  
Electronic Manifest Broker: No

List of NAICS Codes and Descriptions:

NAICS Codes: No NAICS Codes Found

Facility Has Received Notices of Violations:

Violations: No Violations Found

Evaluation Action Summary:

Evaluations: No Evaluations Found

NY MANIFEST:

Name: CON EDISON  
Address: 39TH ST & 1ST AVE  
City,State,Zip: BROOKLYN, NY 11232  
Country: USA  
EPA ID: NYP004283495  
Facility Status: Not reported  
Location Address 1: 168-39 ST  
Code: BP  
Location Address 2: MH # 56701  
Total Tanks: Not reported  
Location City: NEW YORK  
Location State: NY  
Location Zip: 10461  
Location Zip 4: Not reported

NY MANIFEST:

EPAID: NYP004283495

Map ID  
Direction  
Distance  
Elevation

MAP FINDINGS

Site

Database(s)

EDR ID Number  
EPA ID Number

**CON EDISON MANHOLE: 56701 (Continued)**

**1016149683**

Mailing Name: CON EDISON  
Mailing Contact: TOM TEELING  
Mailing Address 1: 4 IRVING PLACE 15TH FLOOR  
Mailing Address 2: Not reported  
Mailing City: NEW YORK  
Mailing State: NY  
Mailing Zip: 10003  
Mailing Zip 4: Not reported  
Mailing Country: USA  
Mailing Phone: 2124603770

**NY MANIFEST:**

Document ID: Not reported  
Manifest Status: Not reported  
seq: Not reported  
Year: 2018  
Trans1 State ID: NJD003812047  
Trans2 State ID: Not reported  
Generator Ship Date: 01/15/2013  
Trans1 Recv Date: 01/15/2013  
Trans2 Recv Date: Not reported  
TSD Site Recv Date: 01/17/2013  
Part A Recv Date: Not reported  
Part B Recv Date: Not reported  
Generator EPA ID: NYP004283495  
Trans1 EPA ID: Not reported  
Trans2 EPA ID: Not reported  
TSD ID 1: NJD991291105  
TSD ID 2: Not reported  
Manifest Tracking Number: 001676226GBF  
Import Indicator: N  
Export Indicator: N  
Discr Quantity Indicator: N  
Discr Type Indicator: N  
Discr Residue Indicator: N  
Discr Partial Reject Indicator: N  
Discr Full Reject Indicator: N  
Manifest Ref Number: Not reported  
Alt Facility RCRA ID: Not reported  
Alt Facility Sign Date: Not reported  
MGMT Method Type Code: H141  
Waste Code: Not reported  
Waste Code: Not reported  
Waste Code: Not reported  
Waste Code: Not reported  
Waste Code: Not reported  
Waste Code: Not reported  
Quantity: 200  
Units: G - Gallons (liquids only)\* (8.3 pounds)  
Number of Containers: 1  
Container Type: TT - Cargo tank, tank trucks  
Handling Method: T Chemical, physical, or biological treatment.  
Specific Gravity: 1  
Waste Code: D008  
Waste Code 1\_2: Not reported  
Waste Code 1\_3: Not reported  
Waste Code 1\_4: Not reported

Map ID  
Direction  
Distance  
Elevation

MAP FINDINGS

Site

Database(s)

EDR ID Number  
EPA ID Number

**CON EDISON MANHOLE: 56701 (Continued)**

**1016149683**

Waste Code 1\_5: Not reported  
Waste Code 1\_6: Not reported

**E13  
SW  
< 1/8  
0.007 mi.  
36 ft.**

**BS 3181  
39TH ST & 1ST AVE  
BROOKLYN, NY  
Site 3 of 7 in cluster E**

**NY Spills S104193441  
N/A**

**Relative:  
Higher  
Actual:  
7 ft.**

**SPILLS:**

Name: BS 3181  
Address: 39TH ST & 1ST AVE  
City,State,Zip: BROOKLYN, NY  
Spill Number/Closed Date: 9905186 / 2002-04-04  
Facility ID: 9905186  
Facility Type: ER  
DER Facility ID: 243579  
Site ID: 301435  
DEC Region: 2  
Spill Cause: Unknown  
Spill Class: C4  
SWIS: 2401  
Spill Date: 1999-07-30  
Investigator: CAENGELH  
Referred To: Not reported  
Reported to Dept: 1999-07-30  
CID: 388  
Water Affected: Not reported  
Spill Source: Unknown  
Spill Notifier: Affected Persons  
Cleanup Ceased: Not reported  
Cleanup Meets Std: False  
Last Inspection: Not reported  
Recommended Penalty: False  
UST Trust: False  
Remediation Phase: 0  
Date Entered In Computer: 1999-07-30  
Spill Record Last Update: 2002-04-04  
Spiller Name: Not reported  
Spiller Company: UNKNOWN  
Spiller Address: Not reported  
Spiller Company: 999  
Contact Name: CALLER  
DEC Memo: "Prior to Sept, 2004 data translation this spill Lead\_DEC Field was ENGELHARDT "  
Remarks: "caller reports unk ptro on 500 gallons of water. con ed#126945. sample taken cleanup pending results."

**All Materials:**

Site ID: 301435  
Operable Unit ID: 1079615  
Operable Unit: 01  
Material ID: 301495  
Material Code: 0066A  
Material Name: unknown petroleum  
Case No.: Not reported  
Material FA: Petroleum

Map ID  
Direction  
Distance  
Elevation

MAP FINDINGS

Site

Database(s)

EDR ID Number  
EPA ID Number

**BS 3181 (Continued)**

**S104193441**

Quantity: 2.00  
Units: G  
Recovered: .00  
Oxygenate: Not reported

**D14  
SW  
< 1/8  
0.007 mi.  
36 ft.**

**CONSOLIDATED EDISON  
39 STREET AND 1 AVENUE MH38662  
BROOKLYN, NY 11201**

**NY MANIFEST S109064766  
N/A**

**Site 2 of 15 in cluster D**

**Relative:  
Higher**

NY MANIFEST:

**Actual:  
7 ft.**

Name: CONSOLIDATED EDISON  
Address: 39 STREET AND 1 AVENUE MH38662  
City,State,Zip: BROOKLYN, NY 11201  
Country: USA  
EPA ID: NYP004156782  
Facility Status: Not reported  
Location Address 1: 39 STREET AND 1 AVENUE MH38662  
Code: BP  
Location Address 2: Not reported  
Total Tanks: Not reported  
Location City: BROOKLYN  
Location State: NY  
Location Zip: 11201  
Location Zip 4: Not reported

NY MANIFEST:

EPAID: NYP004156782  
Mailing Name: CONSOLIDATED EDISON  
Mailing Contact: FRANKLIN MURRAY  
Mailing Address 1: 4 IRVING PLACE RM 828  
Mailing Address 2: Not reported  
Mailing City: NEW YORK  
Mailing State: NY  
Mailing Zip: 10003  
Mailing Zip 4: Not reported  
Mailing Country: USA  
Mailing Phone: 2124602808

NY MANIFEST:

Document ID: Not reported  
Manifest Status: Not reported  
seq: Not reported  
Year: 2018  
Trans1 State ID: NYD006982359  
Trans2 State ID: Not reported  
Generator Ship Date: 02/21/2008  
Trans1 Recv Date: 02/21/2008  
Trans2 Recv Date: Not reported  
TSD Site Recv Date: 02/22/2008  
Part A Recv Date: Not reported  
Part B Recv Date: Not reported  
Generator EPA ID: NYP004156782  
Trans1 EPA ID: Not reported  
Trans2 EPA ID: Not reported  
TSD ID 1: NYD077444263

Map ID  
 Direction  
 Distance  
 Elevation

MAP FINDINGS

Site

Database(s)

EDR ID Number  
 EPA ID Number

**CONSOLIDATED EDISON (Continued)**

**S109064766**

TSDF ID 2: Not reported  
 Manifest Tracking Number: 001446897FLE  
 Import Indicator: N  
 Export Indicator: N  
 Discr Quantity Indicator: N  
 Discr Type Indicator: N  
 Discr Residue Indicator: N  
 Discr Partial Reject Indicator: N  
 Discr Full Reject Indicator: N  
 Manifest Ref Number: Not reported  
 Alt Facility RCRA ID: Not reported  
 Alt Facility Sign Date: Not reported  
 MGMT Method Type Code: H141  
 Waste Code: Not reported  
 Waste Code: Not reported  
 Waste Code: Not reported  
 Waste Code: Not reported  
 Waste Code: Not reported  
 Waste Code: Not reported  
 Quantity: 50  
 Units: P - Pounds  
 Number of Containers: 1  
 Container Type: DM - Metal drums, barrels  
 Handling Method: L Landfill.  
 Specific Gravity: 1  
 Waste Code: D018  
 Waste Code 1\_2: Not reported  
 Waste Code 1\_3: Not reported  
 Waste Code 1\_4: Not reported  
 Waste Code 1\_5: Not reported  
 Waste Code 1\_6: Not reported

**F15**  
**ESE**  
**< 1/8**  
**0.008 mi.**  
**40 ft.**

**VAULT 5745**  
**2ND AVE & 36TH ST**  
**BROOKLYN, NY**  
**Site 1 of 2 in cluster F**

**NY Spills S103485101**  
**N/A**

**Relative:**  
**Higher**  
**Actual:**  
**7 ft.**

**SPILLS:**  
 Name: VAULT 5745  
 Address: 2ND AVE & 36TH ST  
 City,State,Zip: BROOKLYN, NY  
 Spill Number/Closed Date: 9808387 / 2002-10-23  
 Facility ID: 9808387  
 Facility Type: ER  
 DER Facility ID: 100876  
 Site ID: 115832  
 DEC Region: 2  
 Spill Cause: Unknown  
 Spill Class: C4  
 SWIS: 2401  
 Spill Date: 1998-10-07  
 Investigator: JHOCONNE  
 Referred To: Not reported  
 Reported to Dept: 1998-10-07  
 CID: 205  
 Water Affected: Not reported

Map ID  
Direction  
Distance  
Elevation

MAP FINDINGS

Site

Database(s)

EDR ID Number  
EPA ID Number

**VAULT 5745 (Continued)**

**S103485101**

Spill Source: Commercial/Industrial  
Spill Notifier: Responsible Party  
Cleanup Ceased: Not reported  
Cleanup Meets Std: False  
Last Inspection: Not reported  
Recommended Penalty: False  
UST Trust: False  
Remediation Phase: 0  
Date Entered In Computer: 1998-10-07  
Spill Record Last Update: 2002-10-23  
Spiller Name: CALLER  
Spiller Company: VAULT 5745  
Spiller Address: 2ND AVE & 36TH ST  
Spiller Company: 001  
Contact Name: CALLER  
DEC Memo: "Prior to Sept, 2004 data translation this spill Lead\_DEC Field was O'CONNELL UNDIAPERABLE SHEEN IN 200 GALS WATER. SAMLES TAKEN IN PROCESS OF PRESSURE TESTING AND WILL CALL BACK. CALLED BACK AND REPORTED NO EVIDENCE OF LEAKING REPORTED BY MR. ADAMO. NO SEWERS OR WATERWAYS. NOW THAT THEY HAVE CONFIRMED NO LEAK, SAMPLES WILL BE TAKEN - REFERENCE # - 9808387 Con Ed e2mis #120373: 10/7/98 09:25 Mr. Adamo reports undiaperable sheen on 200 gal of water in VS5745. Contain, no sewers or waterways involved. Sample taken-Tag placed-# 06683-In process of pressure testing and will call back Mr. Adamo stated no sewers or sumps in hole. Adamo called back and pressured tested and found no evidence of leaking. CIG Murphy notified 10:24hrs. LAB RESULT RECEIVED 10/7/98 - 2025. 98-10720. <1.0 PPM. 10-8-98 19:00HRS, MR, LIPORI REPORTS, CLEANUP COMPLETED & TAG # 06683 REMOVED."  
Remarks: "CALLER REPORTED SHEEN ON WATER IN MANHOLE VAULT. rEF#120373"  
All Materials:  
Site ID: 115832  
Operable Unit ID: 1069564  
Operable Unit: 01  
Material ID: 315899  
Material Code: 0066A  
Material Name: unknown petroleum  
Case No.: Not reported  
Material FA: Petroleum  
Quantity: 1.00  
Units: G  
Recovered: .00  
Oxygenate: Not reported

**B16** NYNEX  
**SE** 2ND AVE & 37TH ST  
**< 1/8** BROOKLYN, NY 14729  
**0.008 mi.**  
**41 ft.** Site 2 of 3 in cluster B

**NY MANIFEST** 1009233749  
N/A

**Relative:** NY MANIFEST:  
**Higher** Name: NYNEX  
**Actual:** Address: 2ND AVE & 37TH ST  
**8 ft.** City,State,Zip: BROOKLYN, NY 14729  
Country: USA  
EPA ID: NYP000920108



Map ID  
 Direction  
 Distance  
 Elevation

MAP FINDINGS

Site

Database(s)

EDR ID Number  
 EPA ID Number

**NYNEX (Continued)**

**1009233749**

Facility Status: Not reported  
 Location Address 1: 2ND AVE & 37TH ST  
 Code: BP  
 Location Address 2: Not reported  
 Total Tanks: Not reported  
 Location City: BROOKLYN  
 Location State: NY  
 Location Zip: 14729  
 Location Zip 4: Not reported

**NY MANIFEST:**

EPAID: NYP000920108  
 Mailing Name: NYNEX  
 Mailing Contact: SUSHMITA BISWAS  
 Mailing Address 1: 221 EAST 37TH ST  
 Mailing Address 2: Not reported  
 Mailing City: NEW YORK  
 Mailing State: NY  
 Mailing Zip: 10016  
 Mailing Zip 4: Not reported  
 Mailing Country: USA  
 Mailing Phone: 2123387126

**E17  
 SW  
 < 1/8  
 0.008 mi.  
 42 ft.**

**MC 88802  
 1ST AVE/39TH ST  
 BROOKLYN, NY  
 Site 4 of 7 in cluster E**

**NY Spills S105058287  
 N/A**

**Relative:  
 Higher  
 Actual:  
 7 ft.**

**SPILLS:**  
 Name: MC 88802  
 Address: 1ST AVE/39TH ST  
 City,State,Zip: BROOKLYN, NY  
 Spill Number/Closed Date: 0103110 / 2001-07-20  
 Facility ID: 0103110  
 Facility Type: ER  
 DER Facility ID: 124558  
 Site ID: 146261  
 DEC Region: 2  
 Spill Cause: Unknown  
 Spill Class: C4  
 SWIS: 2401  
 Spill Date: 2001-06-20  
 Investigator: KMFOLEY  
 Referred To: Not reported  
 Reported to Dept: 2001-06-20  
 CID: 382  
 Water Affected: Not reported  
 Spill Source: Unknown  
 Spill Notifier: Other  
 Cleanup Ceased: Not reported  
 Cleanup Meets Std: False  
 Last Inspection: Not reported  
 Recommended Penalty: False  
 UST Trust: False  
 Remediation Phase: 0  
 Date Entered In Computer: 2001-06-20

Map ID  
Direction  
Distance  
Elevation

MAP FINDINGS

Site

Database(s)

EDR ID Number  
EPA ID Number

MC 88802 (Continued)

S105058287

Spill Record Last Update: 2001-08-20  
Spiller Name: Not reported  
Spiller Company: UNKNOWN  
Spiller Address: Not reported  
Spiller Company: 001  
Contact Name: PETER MCQUIRE  
DEC Memo: "Prior to Sept, 2004 data translation this spill Lead\_DEC Field was FOLEY CON ED E2MIS REPORT 6-20-01 Approx. 1qt of unknown oil foun on apprx. 230gals. of water in MC88802. No sump/cracks in structure. Tag placed and PCB samples taken. LSN 01-06713-001 Aroclor 1260 PCB 55.4ppm As per Bob Saladino remove this job from 24hr. deminimus program. Order >50 tanker for AM. update 2045hrs. Cleanup completed by double washing with BioGen 760. No sump in hole. Underground on location, capped open cable ends."  
Remarks: "1 qt oil on 230 gals water contained in manhole. clean up pending crews. con ed 137-771"

All Materials:  
Site ID: 146261  
Operable Unit ID: 841806  
Operable Unit: 01  
Material ID: 535206  
Material Code: 0066A  
Material Name: unknown petroleum  
Case No.: Not reported  
Material FA: Petroleum  
Quantity: .00  
Units: G  
Recovered: .00  
Oxygenate: Not reported

A18 INTERDYNAMICS INC  
WSW 80 39TH ST.  
< 1/8 BROOKLYN, NY 11232  
0.010 mi. Site 3 of 6 in cluster A  
51 ft.

Relative:  
Higher

Actual:  
4 ft.

RCRA-VSQQ 1001080186  
NY CBS NY0000110486  
NY Spills  
SSTS  
US AIRS  
FINDS  
ECHO  
NY AIRS  
NY MANIFEST  
NJ MANIFEST

RCRA-VSQQ:  
Date Form Received by Agency: 20070101  
Handler Name: INTERDYNAMICS INC  
Handler Address: 39TH ST  
Handler City,State,Zip: BROOKLYN, NY 11232  
EPA ID: NY0000110486  
Contact Name: TOM GOTTLIEB  
Contact Address: 39TH ST  
Contact City,State,Zip: BROOKLYN, NY 11232  
Contact Telephone: 718-499-0608 515  
Contact Fax: Not reported  
Contact Email: TGOTTLIEB@ID-USA.COM  
Contact Title: Not reported  
EPA Region: 02  
Land Type: Private

Map ID  
 Direction  
 Distance  
 Elevation

MAP FINDINGS

Site

Database(s)

EDR ID Number  
 EPA ID Number

**INTERDYNAMICS INC (Continued)**

**1001080186**

Federal Waste Generator Description:	Conditionally Exempt Small Quantity Generator
Non-Notifier:	Not reported
Biennial Report Cycle:	Not reported
Accessibility:	Not reported
Active Site Indicator:	Handler Activities
State District Owner:	NY
State District:	NYSDEC R2
Mailing Address:	39TH ST
Mailing City, State, Zip:	BROOKLYN, NY 11232
Owner Name:	BUSH REALTY CORP
Owner Type:	Private
Operator Name:	INTERDYNAMICS INC
Operator Type:	Private
Short-Term Generator Activity:	No
Importer Activity:	No
Mixed Waste Generator:	No
Transporter Activity:	No
Transfer Facility Activity:	No
Recycler Activity with Storage:	No
Small Quantity On-Site Burner Exemption:	No
Smelting Melting and Refining Furnace Exemption:	No
Underground Injection Control:	No
Off-Site Waste Receipt:	No
Universal Waste Indicator:	No
Universal Waste Destination Facility:	No
Federal Universal Waste:	No
Active Site Fed-Reg Treatment Storage and Disposal Facility:	Not reported
Active Site Converter Treatment storage and Disposal Facility:	Not reported
Active Site State-Reg Treatment Storage and Disposal Facility:	Not reported
Active Site State-Reg Handler:	---
Federal Facility Indicator:	Not reported
Hazardous Secondary Material Indicator:	NN
Sub-Part K Indicator:	Not reported
Commercial TSD Indicator:	No
Treatment Storage and Disposal Type:	Not reported
2018 GPRA Permit Baseline:	Not on the Baseline
2018 GPRA Renewals Baseline:	Not on the Baseline
Permit Renewals Workload Universe:	Not reported
Permit Workload Universe:	Not reported
Permit Progress Universe:	Not reported
Post-Closure Workload Universe:	Not reported
Closure Workload Universe:	Not reported
202 GPRA Corrective Action Baseline:	No
Corrective Action Workload Universe:	No
Subject to Corrective Action Universe:	No
Non-TSDFs Where RCRA CA has Been Imposed Universe:	No
TSDFs Potentially Subject to CA Under 3004 (u)/(v) Universe:	No
TSDFs Only Subject to CA under Discretionary Auth Universe:	No
Corrective Action Priority Ranking:	No NCAPS ranking
Environmental Control Indicator:	No
Institutional Control Indicator:	No
Human Exposure Controls Indicator:	N/A
Groundwater Controls Indicator:	N/A
Operating TSDF Universe:	Not reported
Full Enforcement Universe:	Not reported
Significant Non-Complier Universe:	No
Unaddressed Significant Non-Complier Universe:	No

Map ID  
Direction  
Distance  
Elevation

MAP FINDINGS

Site

Database(s)

EDR ID Number  
EPA ID Number

**INTERDYNAMICS INC (Continued)**

**1001080186**

Addressed Significant Non-Complier Universe: No  
Significant Non-Complier With a Compliance Schedule Universe: No  
Financial Assurance Required: Not reported  
Handler Date of Last Change: 20150414  
Recognized Trader-Importer: No  
Recognized Trader-Exporter: No  
Importer of Spent Lead Acid Batteries: No  
Exporter of Spent Lead Acid Batteries: No  
Recycler Activity Without Storage: Not reported  
Manifest Broker: Not reported  
Sub-Part P Indicator: No

Biennial: List of Years

Year: 2003

[Click Here for Biennial Reporting System Data:](#)

Hazardous Waste Summary:

Waste Code: D000  
Waste Description: Not Defined

Waste Code: D001  
Waste Description: IGNITABLE WASTE

Waste Code: F002  
Waste Description: THE FOLLOWING SPENT HALOGENATED SOLVENTS: TETRACHLOROETHYLENE, METHYLENE CHLORIDE, TRICHLOROETHYLENE, 1,1,1-TRICHLOROETHANE, CHLOROBENZENE, 1,1,2-TRICHLORO-1,2,2-TRIFLUOROETHANE, ORTHO-DICHLOROBENZENE, TRICHLOROFLUOROMETHANE, AND 1,1,2, TRICHLOROETHANE; ALL SPENT SOLVENT MIXTURES/BLENDS CONTAINING, BEFORE USE, A TOTAL OF TEN PERCENT OR MORE (BY VOLUME) OF ONE OR MORE OF THE ABOVE HALOGENATED SOLVENTS OR THOSE SOLVENTS LISTED IN F001, F004, AND F005; AND STILL BOTTOMS FROM THE RECOVERY OF THESE SPENT SOLVENTS AND SPENT SOLVENT MIXTURES.

Waste Code: F003  
Waste Description: THE FOLLOWING SPENT NONHALOGENATED SOLVENTS: XYLENE, ACETONE, ETHYL ACETATE, ETHYL BENZENE, ETHYL ETHER, METHYL ISOBUTYL KETONE, N-BUTYL ALCOHOL, CYCLOHEXANONE, AND METHANOL; ALL SPENT SOLVENT MIXTURES/BLENDS CONTAINING, BEFORE USE, ONLY THE ABOVE SPENT NONHALOGENATED SOLVENTS; AND ALL SPENT SOLVENT MIXTURES/BLENDS CONTAINING, BEFORE USE, ONE OR MORE OF THE ABOVE NONHALOGENATED SOLVENTS, AND A TOTAL OF TEN PERCENT OR MORE (BY VOLUME) OF ONE OR MORE OF THOSE SOLVENTS LISTED IN F001, F002, F004, AND F005; AND STILL BOTTOMS FROM THE RECOVERY OF THESE SPENT SOLVENTS AND SPENT SOLVENT MIXTURES.

Handler - Owner Operator:

Owner/Operator Indicator: Owner  
Owner/Operator Name: INTERDYNAMICS INC  
Legal Status: Private  
Date Became Current: 19811015  
Date Ended Current: Not reported  
Owner/Operator Address: 39TH ST  
Owner/Operator City,State,Zip: BROOKLYN, NY 11232  
Owner/Operator Telephone: Not reported

Map ID  
Direction  
Distance  
Elevation

MAP FINDINGS

Site

Database(s)

EDR ID Number  
EPA ID Number

**INTERDYNAMICS INC (Continued)**

**1001080186**

Owner/Operator Telephone Ext:	Not reported
Owner/Operator Fax:	Not reported
Owner/Operator Email:	Not reported
Owner/Operator Indicator:	Owner
Owner/Operator Name:	BUSH REALTY CORP
Legal Status:	Private
Date Became Current:	Not reported
Date Ended Current:	Not reported
Owner/Operator Address:	80 39TH ST
Owner/Operator City,State,Zip:	BROOKLYN, NY 11232
Owner/Operator Telephone:	718-965-6450
Owner/Operator Telephone Ext:	Not reported
Owner/Operator Fax:	Not reported
Owner/Operator Email:	Not reported
Owner/Operator Indicator:	Operator
Owner/Operator Name:	INTERDYNAMICS INC
Legal Status:	Private
Date Became Current:	19811015
Date Ended Current:	Not reported
Owner/Operator Address:	39TH ST
Owner/Operator City,State,Zip:	BROOKLYN, NY 11232
Owner/Operator Telephone:	Not reported
Owner/Operator Telephone Ext:	Not reported
Owner/Operator Fax:	Not reported
Owner/Operator Email:	Not reported
Owner/Operator Indicator:	Owner
Owner/Operator Name:	BUSH REALTY CORP
Legal Status:	Private
Date Became Current:	Not reported
Date Ended Current:	Not reported
Owner/Operator Address:	80 39TH ST
Owner/Operator City,State,Zip:	BROOKLYN, NY 11232
Owner/Operator Telephone:	718-965-6450
Owner/Operator Telephone Ext:	Not reported
Owner/Operator Fax:	Not reported
Owner/Operator Email:	Not reported
Owner/Operator Indicator:	Operator
Owner/Operator Name:	INTERDYNAMICS INC
Legal Status:	Private
Date Became Current:	19811015
Date Ended Current:	Not reported
Owner/Operator Address:	39TH ST
Owner/Operator City,State,Zip:	BROOKLYN, NY 11232
Owner/Operator Telephone:	Not reported
Owner/Operator Telephone Ext:	Not reported
Owner/Operator Fax:	Not reported
Owner/Operator Email:	Not reported
Historic Generators:	
Receive Date:	19990714
Handler Name:	INTERDYNAMICS INC
Federal Waste Generator Description:	Small Quantity Generator
State District Owner:	NY

Map ID  
Direction  
Distance  
Elevation

MAP FINDINGS

Site

Database(s)

EDR ID Number  
EPA ID Number

**INTERDYNAMICS INC (Continued)**

**1001080186**

Large Quantity Handler of Universal Waste: No  
Recognized Trader Importer: No  
Recognized Trader Exporter: No  
Spent Lead Acid Battery Importer: No  
Spent Lead Acid Battery Exporter: No  
Current Record: No  
Non Storage Recycler Activity: Not reported  
Electronic Manifest Broker: Not reported

Receive Date: 20060101  
Handler Name: INTERDYNAMICS INC  
Federal Waste Generator Description: Small Quantity Generator  
State District Owner: Not reported  
Large Quantity Handler of Universal Waste: No  
Recognized Trader Importer: No  
Recognized Trader Exporter: No  
Spent Lead Acid Battery Importer: No  
Spent Lead Acid Battery Exporter: No  
Current Record: No  
Non Storage Recycler Activity: Not reported  
Electronic Manifest Broker: Not reported

Receive Date: 20070101  
Handler Name: INTERDYNAMICS INC  
Federal Waste Generator Description: Conditionally Exempt Small Quantity Generator  
State District Owner: NY  
Large Quantity Handler of Universal Waste: No  
Recognized Trader Importer: No  
Recognized Trader Exporter: No  
Spent Lead Acid Battery Importer: No  
Spent Lead Acid Battery Exporter: No  
Current Record: Yes  
Non Storage Recycler Activity: Not reported  
Electronic Manifest Broker: Not reported

Receive Date: 19951109  
Handler Name: INTERDYNAMICS INC  
Federal Waste Generator Description: Large Quantity Generator  
State District Owner: NY  
Large Quantity Handler of Universal Waste: No  
Recognized Trader Importer: No  
Recognized Trader Exporter: No  
Spent Lead Acid Battery Importer: No  
Spent Lead Acid Battery Exporter: No  
Current Record: No  
Non Storage Recycler Activity: Not reported  
Electronic Manifest Broker: Not reported

Receive Date: 20040429  
Handler Name: INTERDYNAMICS INC  
Federal Waste Generator Description: Small Quantity Generator  
State District Owner: Not reported  
Large Quantity Handler of Universal Waste: No  
Recognized Trader Importer: No  
Recognized Trader Exporter: No  
Spent Lead Acid Battery Importer: No  
Spent Lead Acid Battery Exporter: No

Map ID  
 Direction  
 Distance  
 Elevation

MAP FINDINGS

Site

Database(s)

EDR ID Number  
 EPA ID Number

**INTERDYNAMICS INC (Continued)**

**1001080186**

Current Record:	No
Non Storage Recycler Activity:	Not reported
Electronic Manifest Broker:	Not reported

List of NAICS Codes and Descriptions:

NAICS Code:	336399
NAICS Description:	ALL OTHER MOTOR VEHICLE PARTS MANUFACTURING

Facility Has Received Notices of Violation:

Found Violation:	No
Agency Which Determined Violation:	Not reported
Violation Short Description:	Not reported
Date Violation was Determined:	Not reported
Actual Return to Compliance Date:	Not reported
Return to Compliance Qualifier:	Not reported
Violation Responsible Agency:	Not reported
Scheduled Compliance Date:	Not reported
Enforcement Identifier:	Not reported
Date of Enforcement Action:	Not reported
Enforcement Responsible Agency:	Not reported
Enforcement Docket Number:	Not reported
Enforcement Attorney:	Not reported
Corrective Action Component:	Not reported
Appeal Initiated Date:	Not reported
Appeal Resolution Date:	Not reported
Disposition Status Date:	Not reported
Disposition Status:	Not reported
Disposition Status Description:	Not reported
Consent/Final Order Sequence Number:	Not reported
Consent/Final Order Respondent Name:	Not reported
Consent/Final Order Lead Agency:	Not reported
Enforcement Type:	Not reported
Enforcement Responsible Person:	Not reported
Enforcement Responsible Sub-Organization:	Not reported
SEP Sequence Number:	Not reported
SEP Expenditure Amount:	Not reported
SEP Scheduled Completion Date:	Not reported
SEP Actual Date:	Not reported
SEP Defaulted Date:	Not reported
SEP Type:	Not reported
SEP Type Description:	Not reported
Proposed Amount:	Not reported
Final Monetary Amount:	Not reported
Paid Amount:	Not reported
Final Count:	Not reported
Final Amount:	Not reported
Found Violation:	Yes
Agency Which Determined Violation:	State
Violation Short Description:	Generators - General
Date Violation was Determined:	19980730
Actual Return to Compliance Date:	19980821
Return to Compliance Qualifier:	Observed
Violation Responsible Agency:	State
Scheduled Compliance Date:	19980830
Enforcement Identifier:	000



Map ID  
Direction  
Distance  
Elevation

MAP FINDINGS

Site

Database(s)

EDR ID Number  
EPA ID Number

**INTERDYNAMICS INC (Continued)**

**1001080186**

Date of Enforcement Action: 19980730  
Enforcement Responsible Agency: State  
Enforcement Docket Number: Not reported  
Enforcement Attorney: NY  
Corrective Action Component: No  
Appeal Initiated Date: Not reported  
Appeal Resolution Date: Not reported  
Disposition Status Date: Not reported  
Disposition Status: Not reported  
Disposition Status Description: Not reported  
Consent/Final Order Sequence Number: Not reported  
Consent/Final Order Respondent Name: Not reported  
Consent/Final Order Lead Agency: Not reported  
Enforcement Type: WRITTEN INFORMAL  
Enforcement Responsible Person: NYSAN  
Enforcement Responsible Sub-Organization: R2  
SEP Sequence Number: Not reported  
SEP Expenditure Amount: Not reported  
SEP Scheduled Completion Date: Not reported  
SEP Actual Date: Not reported  
SEP Defaulted Date: Not reported  
SEP Type: Not reported  
SEP Type Description: Not reported  
Proposed Amount: Not reported  
Final Monetary Amount: Not reported  
Paid Amount: Not reported  
Final Count: Not reported  
Final Amount: Not reported

**Evaluation Action Summary:**

Evaluation Date: 20040603  
Evaluation Responsible Agency: State  
Found Violation: No  
Evaluation Type Description: COMPLIANCE EVALUATION INSPECTION ON-SITE  
Evaluation Responsible Person Identifier: NYYWG  
Evaluation Responsible Sub-Organization: R2  
Actual Return to Compliance Date: Not reported  
Scheduled Compliance Date: Not reported  
Date of Request: Not reported  
Date Response Received: Not reported  
Request Agency: Not reported  
Former Citation: Not reported

Evaluation Date: 19980708  
Evaluation Responsible Agency: State  
Found Violation: Yes  
Evaluation Type Description: COMPLIANCE EVALUATION INSPECTION ON-SITE  
Evaluation Responsible Person Identifier: NYSAN  
Evaluation Responsible Sub-Organization: R2  
Actual Return to Compliance Date: 19980821  
Scheduled Compliance Date: 19980830  
Date of Request: Not reported  
Date Response Received: Not reported  
Request Agency: Not reported  
Former Citation: Not reported

Map ID  
Direction  
Distance  
Elevation

MAP FINDINGS

Site

Database(s)

EDR ID Number  
EPA ID Number

**INTERDYNAMICS INC (Continued)**

**1001080186**

**CBS:**

Name: INTERDYNAMICS, INC.  
Address: 80 39TH STREET  
City,State,Zip: BROOKLYN, NY 11232  
CBS Number: 2-000169  
Program Type: CBS  
Facility Status: Unregulated/Closed  
Expiration Date: Not reported  
Dec Region: 2  
UTMX: 583372.74818  
UTMY: 4501150.02268

**SPILLS:**

Name: 80 39TH STREET  
Address: 80 39TH STREET  
City,State,Zip: BROOKLYN, NY  
Spill Number/Closed Date: 9402614 / 1994-05-24  
Facility ID: 9402614  
Facility Type: ER  
DER Facility ID: 194264  
Site ID: 235830  
DEC Region: 2  
Spill Cause: Abandoned Drums  
Spill Class: C3  
SWIS: 2401  
Spill Date: 1994-05-23  
Investigator: KSTANG  
Referred To: Not reported  
Reported to Dept: 1994-05-23  
CID: Not reported  
Water Affected: Not reported  
Spill Source: Unknown  
Spill Notifier: Citizen  
Cleanup Ceased: 1994-05-24  
Cleanup Meets Std: True  
Last Inspection: Not reported  
Recommended Penalty: False  
UST Trust: False  
Remediation Phase: 0  
Date Entered In Computer: 1994-05-25  
Spill Record Last Update: 2004-09-30  
Spiller Name: Not reported  
Spiller Company: UNK  
Spiller Address: Not reported  
Spiller Company: 999  
Contact Name: Not reported  
DEC Memo: "Prior to Sept, 2004 data translation this spill Lead\_DEC Field was TANG 10/10/95: This is additional information about material spilled from the translation of the old spill file: 1 DRUMM."  
Remarks: "SOMEONE DUMPED OIL OUT & DROVE AWAY WITH DRUM - REFERRED TO DEP."

**All Materials:**

Site ID: 235830  
Operable Unit ID: 996397  
Operable Unit: 01  
Material ID: 382795  
Material Code: 0066A

Map ID  
Direction  
Distance  
Elevation

MAP FINDINGS

Site

Database(s)

EDR ID Number  
EPA ID Number

**INTERDYNAMICS INC (Continued)**

**1001080186**

Material Name: unknown petroleum  
Case No.: Not reported  
Material FA: Petroleum  
Quantity: -1.00  
Units: Not reported  
Recovered: .00  
Oxygenate: Not reported

**SSTS:**

Name: INTERDYNAMICS INC  
Address: 80 39TH ST  
City,State,Zip: BROOKLYN, NY 11232  
Report Year: 2003  
Registration Number: 074065NY001

**Pre 2016:**

Registration Number: 074065NY001  
Name: INTERDYNAMICS INC  
Address: 80 39TH ST  
Address 2: Not reported  
Country Code: Not reported  
Country: Not reported  
Contact Name: Not reported  
Contact Title: Not reported  
Contact Telephone: Not reported  
Contact Email: Not reported  
Product Name: BIOSPAN RTU DISINFECTANT/CLEANER  
Product Code: 1  
EPA Product Registration Number: 00683600152067813  
Product Type: 2  
Product Classification: 09  
Product Use: 2  
Market Type: 1  
Product Unit of Measure: Not reported  
Region: 02  
Zero Production: Not reported  
RUP: Not reported

**US AIRS MINOR:**

Envid: 1001080186  
Region Code: 02  
Programmatic ID: AIR NY0000002610200126  
Facility Registry ID: 110000323515  
D and B Number: Not reported  
Primary SIC Code: 3714  
NAICS Code: 999999  
Default Air Classification Code: MIN  
Facility Type of Ownership Code: POF  
Air CMS Category Code: Not reported  
HPV Status: Not reported

**FINDS:**

Registry ID: 110000323515

Map ID  
Direction  
Distance  
Elevation

MAP FINDINGS

Site

Database(s)

EDR ID Number  
EPA ID Number

**INTERDYNAMICS INC (Continued)**

**1001080186**

Click Here:

Environmental Interest/Information System:

NCDB (National Compliance Data Base) supports implementation of the Federal Insecticide, Fungicide, and Rodenticide Act (FIFRA) and the Toxic Substances Control Act (TSCA). The system tracks inspections in regions and states with cooperative agreements, enforcement actions, and settlements.

AFS (Aerometric Information Retrieval System (AIRS) Facility Subsystem) replaces the former Compliance Data System (CDS), the National Emission Data System (NEDS), and the Storage and Retrieval of Aerometric Data (SAROAD). AIRS is the national repository for information concerning airborne pollution in the United States. AFS is used to track emissions and compliance data from industrial plants. AFS data are utilized by states to prepare State Implementation Plans to comply with regulatory programs and by EPA as an input for the estimation of total national emissions. AFS is undergoing a major redesign to support facility operating permits required under Title V of the Clean Air Act.

US EPA TRIS (Toxics Release Inventory System) contains information from facilities on the amounts of over 300 listed toxic chemicals that these facilities release directly to air, water, land, or that are transported off-site.

RCRAInfo is a national information system that supports the Resource Conservation and Recovery Act (RCRA) program through the tracking of events and activities related to facilities that generate, transport, and treat, store, or dispose of hazardous waste. RCRAInfo allows RCRA program staff to track the notification, permit, compliance, and corrective action activities required under RCRA.

FIS (New York - Facility Information System) is New York's Department of Environmental Conservation (DEC) information system for tracking environmental facility information found across the State.

HAZARDOUS WASTE BIENNIAL REPORTER  
AIR MINOR

Registry ID: 110025328134

Click Here:

Environmental Interest/Information System:

AFS (Aerometric Information Retrieval System (AIRS) Facility Subsystem) replaces the former Compliance Data System (CDS), the National Emission Data System (NEDS), and the Storage and Retrieval of Aerometric Data (SAROAD). AIRS is the national repository for information concerning airborne pollution in the United States. AFS is used to track emissions and compliance data from industrial plants. AFS data are utilized by states to prepare State Implementation Plans to comply with regulatory programs and by EPA as an input for the estimation of total national emissions. AFS is undergoing a major redesign to support facility operating permits required under Title V of the Clean Air Act.

AIR SYNTHETIC MINOR

FIS (New York - Facility Information System) is New York's Department of Environmental Conservation (DEC) information system for tracking environmental facility information found across the State.

[Click this hyperlink](#) while viewing on your computer to access additional FINDS: detail in the EDR Site Report.

Map ID  
Direction  
Distance  
Elevation

MAP FINDINGS

Site

Database(s)

EDR ID Number  
EPA ID Number

**INTERDYNAMICS INC (Continued)**

**1001080186**

**ECHO:**

Envid: 1001080186  
Registry ID: 110000323515  
DFR URL: <http://echo.epa.gov/detailed-facility-report?fid=110000323515>  
Name: INTERDYNAMICS INC  
Address: 80 39TH ST.  
City,State,Zip: BROOKLYN, NY 11232

Envid: 1001080186  
Registry ID: 110025328134  
DFR URL: <http://echo.epa.gov/detailed-facility-report?fid=110025328134>  
Name: THE BUILDING BLOCK  
Address: 80 39TH ST  
City,State,Zip: BROOKLYN, NY 11232

**AIRS:**

Name: INTERDYNAMICS INC  
Address: 80 39TH ST  
City,State,Zip: BROOKLYN, NY 11232  
DECID: 2610200126  
Process ID: Not reported  
Latitude: Not reported  
Longitude: Not reported  
FIPS Code: Not reported  
Auth Type Code: AFR

Permit Status: Expired  
Auth Status Code: 7  
Emissions: Not reported  
Issue date: 06/15/2000  
Expired Date: 08/24/2006  
Emission Unit date: Not reported  
Contamination: Not reported  
EPA Control Code: Not reported  
Control Eff: Not reported  
Unit: Not reported

**NY MANIFEST:**

Name: INTERDYNAMICS INC  
Address: 80 39TH ST  
City,State,Zip: BROOKLYN, NY 11232  
Country: USA  
EPA ID: NYD000011486  
Facility Status: Not reported  
Location Address 1: 80 39TH ST  
Code: BP  
Location Address 2: Not reported  
Total Tanks: Not reported  
Location City: BROOKLYN  
Location State: NY  
Location Zip: 11232  
Location Zip 4: Not reported

**NY MANIFEST:**

EPAID: NYD000011486  
Mailing Name: INTERDYNAMICS INC

Map ID  
Direction  
Distance  
Elevation

MAP FINDINGS

Site

Database(s)

EDR ID Number  
EPA ID Number

**INTERDYNAMICS INC (Continued)**

**1001080186**

Mailing Contact: MICHAEL ROCKMORE  
Mailing Address 1: 80 39TH ST  
Mailing Address 2: Not reported  
Mailing City: BROOKLYN  
Mailing State: NY  
Mailing Zip: 11232  
Mailing Zip 4: Not reported  
Mailing Country: USA  
Mailing Phone: 7184990608

Name: INTERDYNAMICS INC  
Address: 39TH ST  
City,State,Zip: BROOKLYN, NY 11232  
Country: USA  
EPA ID: NY0000110486  
Facility Status: Not reported  
Location Address 1: 80 39TH ST  
Code: BP  
Location Address 2: Not reported  
Total Tanks: Not reported  
Location City: BROOKLYN  
Location State: NY  
Location Zip: 11232  
Location Zip 4: Not reported

**NY MANIFEST:**

EPAID: NY0000110486  
Mailing Name: INTERDYNAMICS INC  
Mailing Contact: IRA TRACHTENBE  
Mailing Address 1: 555 WHITE PLAINS RD SUITE 530  
Mailing Address 2: Not reported  
Mailing City: TARRYTOWN  
Mailing State: NY  
Mailing Zip: 10591  
Mailing Zip 4: 5141  
Mailing Country: USA  
Mailing Phone: 7184990608

[Click this hyperlink](#) while viewing on your computer to access  
-1 additional NY MANIFEST: record(s) in the EDR Site Report.

**NJ MANIFEST:**

EPA Id: NY0000110486  
Mail Address: Not reported  
Mail City/State/Zip: Not reported  
Facility Phone: 6097868686  
Emergency Phone: Not reported  
Contact: Not reported  
Comments: Not reported  
SIC Code: Not reported  
County: 00  
Municipal: 00  
Previous EPA Id: Not reported  
Gen Flag: X  
Trans Flag: Not reported

Map ID  
Direction  
Distance  
Elevation

MAP FINDINGS

Site

Database(s)

EDR ID Number  
EPA ID Number

**INTERDYNAMICS INC (Continued)**

**1001080186**

TSDF Flag: Not reported  
Name Change: Not reported  
Date Change: Not reported

Manifest:

Manifest Number: NJA5225483  
EPA ID: NY0000110486  
Date Shipped: 12/20/2004  
TSDF EPA ID: NJD047318043  
Transporter EPA ID: NJD047318043  
Transporter 2 EPA ID: Not reported  
Transporter 3 EPA ID: Not reported  
Transporter 4 EPA ID: Not reported  
Transporter 5 EPA ID: Not reported  
Transporter 6 EPA ID: Not reported  
Transporter 7 EPA ID: Not reported  
Transporter 8 EPA ID: Not reported  
Transporter 9 EPA ID: Not reported  
Transporter 10 EPA ID: Not reported  
Date Trans1 Transported Waste: 12/20/2004  
Date Trans2 Transported Waste: Not reported  
Date Trans3 Transported Waste: Not reported  
Date Trans4 Transported Waste: Not reported  
Date Trans5 Transported Waste: Not reported  
Date Trans6 Transported Waste: Not reported  
Date Trans7 Transported Waste: Not reported  
Date Trans8 Transported Waste: Not reported  
Date Trans9 Transported Waste: Not reported  
Date Trans10 Transported Waste: Not reported  
Date TSDF Received Waste: 12/20/2004  
TSDF EPA Facility Name: Not reported  
QTY Units: Not reported  
Transporter SEQ ID: Not reported  
Transporter-1 Date: Not reported  
Waste SEQ ID: Not reported  
Waste Type Code 2: Not reported  
Waste Type Code 3: Not reported  
Waste Type Code 4: Not reported  
Waste Type Code 5: Not reported  
Waste Type Code 6: Not reported  
Date Accepted: Not reported  
Manifest Discrepancy Type: Not reported  
Data Entry Number: 01310521  
Was Load Rejected: No  
Reason Load Was Rejected: Not reported

Manifest Number: NJA5225470  
EPA ID: NY0000110486  
Date Shipped: 12/13/2004  
TSDF EPA ID: NJD047318043  
Transporter EPA ID: NJD047318043  
Transporter 2 EPA ID: Not reported  
Transporter 3 EPA ID: Not reported  
Transporter 4 EPA ID: Not reported  
Transporter 5 EPA ID: Not reported  
Transporter 6 EPA ID: Not reported  
Transporter 7 EPA ID: Not reported  
Transporter 8 EPA ID: Not reported

Map ID  
 Direction  
 Distance  
 Elevation

MAP FINDINGS

Site

Database(s)

EDR ID Number  
 EPA ID Number

**INTERDYNAMICS INC (Continued)**

**1001080186**

Transporter 9 EPA ID: Not reported  
 Transporter 10 EPA ID: Not reported  
 Date Trans1 Transported Waste: 12/13/2004  
 Date Trans2 Transported Waste: Not reported  
 Date Trans3 Transported Waste: Not reported  
 Date Trans4 Transported Waste: Not reported  
 Date Trans5 Transported Waste: Not reported  
 Date Trans6 Transported Waste: Not reported  
 Date Trans7 Transported Waste: Not reported  
 Date Trans8 Transported Waste: Not reported  
 Date Trans9 Transported Waste: Not reported  
 Date Trans10 Transported Waste: Not reported  
 Date TSDF Received Waste: 12/13/2004  
 TSDF EPA Facility Name: Not reported  
 QTY Units: Not reported  
 Transporter SEQ ID: Not reported  
 Transporter-1 Date: Not reported  
 Waste SEQ ID: Not reported  
 Waste Type Code 2: Not reported  
 Waste Type Code 3: Not reported  
 Waste Type Code 4: Not reported  
 Waste Type Code 5: Not reported  
 Waste Type Code 6: Not reported  
 Date Accepted: Not reported  
 Manifest Discrepancy Type: Not reported  
 Data Entry Number: 06020595  
 Was Load Rejected: No  
 Reason Load Was Rejected: Not reported

**A19**  
**WSW**  
 < 1/8  
 0.010 mi.  
 51 ft.

**INTERDYNAMICS, INC.**  
**80 39TH STREET**  
**BROOKLYN, NY 11232**

**NY AST S102148281**  
**NY CBS AST N/A**

**Site 4 of 6 in cluster A**

**Relative:**  
**Higher**  
**Actual:**  
**4 ft.**

AST:  
 Name: INTERDYNAMICS, INC.  
 Address: 80 39TH STREET  
 City,State,Zip: BROOKLYN, NY 11232  
 Region: STATE  
 DEC Region: 2  
 Site Status: Unregulated/Closed  
 Facility Id: 2-000169  
 Program Type: CBS  
 UTM X: 583372.74818  
 UTM Y: 4501150.02268  
 Expiration Date: N/A  
 Site Type: Manufacturing (Other than Chemical)/Processing

Tank Info:

Tank Number: 001  
 Tank Id: 188256  
 Tank Location: Aboveground - on saddles, legs, racks, etc.... Tank bottom is elevated above grade or tank pad, allowing visual inspection.  
 Tank Type: Steel/Carbon Steel/Iron



Map ID  
Direction  
Distance  
Elevation

MAP FINDINGS

Site

Database(s)

EDR ID Number  
EPA ID Number

**INTERDYNAMICS, INC. (Continued)**

**S102148281**

Tank Status: Tank Converted to Non-Regulated Use  
Pipe Model: Not reported  
Install Date: 10/01/1981  
Capacity Gallons: 7000  
Tightness Test Method: NN  
Date Test: Not reported  
Next Test Date: Not reported  
Date Tank Closed: 09/01/2000  
Register: True  
Modified By: CBSInit  
Last Modified: 03/21/2005  
Material Name: Not reported

Tank Number: 002  
Tank Id: 188257  
Tank Location: Aboveground - on saddles, legs, racks, etc.... Tank bottom is elevated above grade or tank pad, allowing visual inspection.

Tank Type: Steel/Carbon Steel/Iron  
Tank Status: Tank Converted to Non-Regulated Use  
Pipe Model: Not reported  
Install Date: 05/01/1987  
Capacity Gallons: 3000  
Tightness Test Method: NN  
Date Test: Not reported  
Next Test Date: Not reported  
Date Tank Closed: 09/01/2000  
Register: True  
Modified By: CBSInit  
Last Modified: 03/21/2005  
Material Name: Not reported

Tank Number: 003  
Tank Id: 188258  
Tank Location: Aboveground - on saddles, legs, racks, etc.... Tank bottom is elevated above grade or tank pad, allowing visual inspection.

Tank Type: Steel/Carbon Steel/Iron  
Tank Status: Tank Converted to Non-Regulated Use  
Pipe Model: Not reported  
Install Date: 05/01/1987  
Capacity Gallons: 3000  
Tightness Test Method: NN  
Date Test: Not reported  
Next Test Date: Not reported  
Date Tank Closed: 09/01/2000  
Register: True  
Modified By: CBSInit  
Last Modified: 03/21/2005  
Material Name: Not reported

Tank Number: 004  
Tank Id: 192499  
Tank Location: Aboveground - on saddles, legs, racks, etc.... Tank bottom is elevated above grade or tank pad, allowing visual inspection.

Tank Type: Steel/Carbon Steel/Iron

Map ID  
Direction  
Distance  
Elevation

MAP FINDINGS

Site

Database(s)

EDR ID Number  
EPA ID Number

**INTERDYNAMICS, INC. (Continued)**

**S102148281**

Tank Status: Tank Converted to Non-Regulated Use  
Pipe Model: Not reported  
Install Date: 01/01/1994  
Capacity Gallons: 5000  
Tightness Test Method: NN  
Date Test: Not reported  
Next Test Date: Not reported  
Date Tank Closed: 09/01/2000  
Register: True  
Modified By: CBSInit  
Last Modified: 03/21/2005  
Material Name: Not reported

**CBS AST:**

CBS Number: 2-000169  
ICS Number: 2-021662  
PBS Number: Not reported  
MOSF Number: Not reported  
SPDES Number: Not reported  
Facility Status: IN SERVICE  
Facility Type: D  
Telephone: (718) 499-0608  
Facility Town: NEW YORK CITY  
Region: STATE  
Expiration Date: 08/30/2001  
Total Capacity of All Active Tanks(gal): 0  
Operator: IRA M. TRACHTENBERG  
Emergency Contact: IRA M. TRACHTENBERG  
Emergency Phone: (718) 499-0608  
Owner Name: INTERDYNAMICS, INC.  
Owner Address: 80 39TH STREET  
Owner City,St,Zip: BROOKLYN, NY 11232  
Owner Telephone: (516) 593-3263  
Owner Type: Corporate/Commercial  
Owner Sub Type: Not reported  
Mail Name: INTERDYNAMICS, INC.  
Mail Contact Addr: 80 39TH STREET  
Mail Contact Addr2: Not reported  
Mail Contact Contact: IRA M. TRACHTENBERG  
Mail Contact City,St,Zip: BROOKLYN, NY 11232  
Mail Phone: (718) 499-0608

Tank Id: 001  
CAS Number: 75718  
Federal ID: Not reported  
Tank Status: 0  
Install Date: 10/81  
Tank Closed: 09/00  
Capacity (Gal): 7000  
Chemical: Methane, dichlorodifluoro-  
Tank Location: Indoors, Belowground  
Tank Type: Steel/carbon steel  
Total Tanks: 0  
Tank Secret: False  
Tank Secondary Containment: None  
Tank Error Status: No Missing Data  
Date Entered: 08/30/1989

Map ID  
Direction  
Distance  
Elevation

MAP FINDINGS

Site

Database(s)

EDR ID Number  
EPA ID Number

**INTERDYNAMICS, INC. (Continued)**

**S102148281**

Certified Date: 05/17/1999  
Substance: Single Hazardous Substance on DEC List  
Internal Protection: None  
External Protection: None  
Pipe Location: Aboveground  
Pipe Type: Steel/Iron  
Pipe Internal: None  
Pipe External: None  
Pipe Flag: None  
Leak Detection: None  
Overfill Protection: Product Level Gauge  
Haz Percent: 100  
Last Test: Not reported  
Due Date: Not reported  
SWIS Code: 6101  
Lat/Long: Not reported  
Is Updated: False  
Renew Date: 09/27/93  
Is It There: False  
Delinquent: False  
Date Expired: 08/30/95  
Owner Mark: 1  
Certificate Needs to be Printed: False  
Fiscal Amt for Registration Fee Correct: True  
Renewal Has Been Printed for Facility: True  
Pre-Printed Renewal App Last Printed: 05/03/1999

Tank Id: 003  
CAS Number: 75718  
Federal ID: Not reported  
Tank Status: 0  
Install Date: 05/87  
Tank Closed: 09/00  
Capacity (Gal): 3000  
Chemical: Methane, dichlorodifluoro-  
Tank Location: Indoors, Belowground  
Tank Type: Steel/carbon steel  
Total Tanks: 0  
Tank Secret: False  
Tank Secondary Containment: None  
Tank Error Status: No Missing Data  
Date Entered: 08/30/1989  
Certified Date: 05/17/1999  
Substance: Single Hazardous Substance on DEC List  
Internal Protection: None  
External Protection: None  
Pipe Location: Aboveground  
Pipe Type: Steel/Iron  
Pipe Internal: None  
Pipe External: None  
Pipe Flag: None  
Leak Detection: None  
Overfill Protection: Product Level Gauge  
Haz Percent: 100  
Last Test: Not reported  
Due Date: Not reported

Map ID  
Direction  
Distance  
Elevation

MAP FINDINGS

Site

Database(s)

EDR ID Number  
EPA ID Number

**INTERDYNAMICS, INC. (Continued)**

**S102148281**

SWIS Code: 6101  
Lat/Long: Not reported  
Is Updated: False  
Renew Date: 09/27/93  
Is It There: False  
Delinquent: False  
Date Expired: 08/30/95  
Owner Mark: 1  
Certificate Needs to be Printed: False  
Fiscal Amt for Registration Fee Correct: True  
Renewal Has Been Printed for Facility: True  
Pre-Printed Renewal App Last Printed: 05/03/1999

Tank Id: 002  
CAS Number: 75718  
Federal ID: Not reported  
Tank Status: 0  
Install Date: 05/87  
Tank Closed: 09/00  
Capacity (Gal): 3000  
Chemical: Methane, dichlorodifluoro-  
Tank Location: Indoors, Belowground  
Tank Type: Steel/carbon steel  
Total Tanks: 0  
Tank Secret: False  
Tank Secondary Containment: None  
Tank Error Status: No Missing Data  
Date Entered: 08/30/1989  
Certified Date: 05/17/1999  
Substance: Single Hazardous Substance on DEC List  
Internal Protection: None  
External Protection: None  
Pipe Location: Aboveground  
Pipe Type: Steel/iron  
Pipe Internal: None  
Pipe External: None  
Pipe Flag: None  
Leak Detection: None  
Overfill Protection: Product Level Gauge  
Haz Percent: 100  
Last Test: Not reported  
Due Date: Not reported  
SWIS Code: 6101  
Lat/Long: Not reported  
Is Updated: False  
Renew Date: 09/27/93  
Is It There: False  
Delinquent: False  
Date Expired: 08/30/95  
Owner Mark: 1  
Certificate Needs to be Printed: False  
Fiscal Amt for Registration Fee Correct: True  
Renewal Has Been Printed for Facility: True  
Pre-Printed Renewal App Last Printed: 05/03/1999

Map ID  
Direction  
Distance  
Elevation

MAP FINDINGS

Site

Database(s)

EDR ID Number  
EPA ID Number

**INTERDYNAMICS, INC. (Continued)**

**S102148281**

Tank Id: 004  
CAS Number: 75718  
Federal ID: Not reported  
Tank Status: 0  
Install Date: 01/94  
Tank Closed: 09/00  
Capacity (Gal): 5000  
Chemical: Methane, dichlorodifluoro-  
Tank Location: Indoors, Belowground  
Tank Type: Steel/carbon steel  
Total Tanks: 0  
Tank Secret: False  
Tank Secondary Containment: None  
Tank Error Status: No Missing Data  
Date Entered: 06/26/1997  
Certified Date: 05/17/1999  
Substance: Single Hazardous Substance on DEC List  
Internal Protection: None  
External Protection: None  
Pipe Location: Aboveground  
Pipe Type: Steel/iron  
Pipe Internal: None  
Pipe External: None  
Pipe Flag: None  
Leak Detection: None  
Overfill Protection: Product Level Gauge  
Haz Percent: 100  
Last Test: Not reported  
Due Date: Not reported  
SWIS Code: 6101  
Lat/Long: Not reported  
Is Updated: False  
Renew Date: 09/27/93  
Is It There: False  
Delinquent: False  
Date Expired: 08/30/95  
Owner Mark: 1  
Certificate Needs to be Printed: False  
Fiscal Amt for Registration Fee Correct: True  
Renewal Has Been Printed for Facility: True  
Pre-Printed Renewal App Last Printed: 05/03/1999

**A20**  
**WSW**  
**< 1/8**  
**0.010 mi.**  
**51 ft.**

**NEW YORK CITY OF PRINT SHOP HRA**  
**80 39TH ST 1ST FLOOR**  
**BROOKLYN, NY 11232**

**RCRA NonGen / NLR** 1001229445  
**FINDS** NYR000060624  
**ECHO**

**Site 5 of 6 in cluster A**

**Relative:**  
**Higher**  
**Actual:**  
**4 ft.**

RCRA NonGen / NLR: 20070101  
Date Form Received by Agency: 20070101  
Handler Name: NEW YORK CITY OF PRINT SHOP HRA  
Handler Address: 80 39TH ST 1ST FLOOR  
Handler City,State,Zip: BROOKLYN, NY 11232-2614  
EPA ID: NYR000060624  
Contact Name: ROBERT PFERMAN  
Contact Address: 39TH ST 1ST FLOOR  
Contact City,State,Zip: BROOKLYN, NY 11232  
Contact Telephone: 718-965-6295

Map ID  
 Direction  
 Distance  
 Elevation

MAP FINDINGS

Site

Database(s)

EDR ID Number  
 EPA ID Number

**NEW YORK CITY OF PRINT SHOP HRA (Continued)**

**1001229445**

Contact Fax:	Not reported
Contact Email:	Not reported
Contact Title:	Not reported
EPA Region:	02
Land Type:	Private
Federal Waste Generator Description:	Not a generator, verified
Non-Notifier:	Not reported
Biennial Report Cycle:	Not reported
Accessibility:	Not reported
Active Site Indicator:	Not reported
State District Owner:	NY
State District:	NYSDEC R2
Mailing Address:	39TH ST 1ST FLOOR
Mailing City,State,Zip:	BROOKLYN, NY 11232
Owner Name:	CITY OF NEW YORK PRINT SHOP HRA
Owner Type:	Municipal
Operator Name:	CITY OF NEW YORK PRINT SHOP HRA
Operator Type:	Municipal
Short-Term Generator Activity:	No
Importer Activity:	No
Mixed Waste Generator:	No
Transporter Activity:	No
Transfer Facility Activity:	No
Recycler Activity with Storage:	No
Small Quantity On-Site Burner Exemption:	No
Smelting Melting and Refining Furnace Exemption:	No
Underground Injection Control:	No
Off-Site Waste Receipt:	No
Universal Waste Indicator:	No
Universal Waste Destination Facility:	No
Federal Universal Waste:	No
Active Site Fed-Reg Treatment Storage and Disposal Facility:	Not reported
Active Site Converter Treatment storage and Disposal Facility:	Not reported
Active Site State-Reg Treatment Storage and Disposal Facility:	Not reported
Active Site State-Reg Handler:	---
Federal Facility Indicator:	Not reported
Hazardous Secondary Material Indicator:	NN
Sub-Part K Indicator:	Not reported
Commercial TSD Indicator:	No
Treatment Storage and Disposal Type:	Not reported
2018 GPRA Permit Baseline:	Not on the Baseline
2018 GPRA Renewals Baseline:	Not on the Baseline
Permit Renewals Workload Universe:	Not reported
Permit Workload Universe:	Not reported
Permit Progress Universe:	Not reported
Post-Closure Workload Universe:	Not reported
Closure Workload Universe:	Not reported
202 GPRA Corrective Action Baseline:	No
Corrective Action Workload Universe:	No
Subject to Corrective Action Universe:	No
Non-TSDFs Where RCRA CA has Been Imposed Universe:	No
TSDFs Potentially Subject to CA Under 3004 (u)/(v) Universe:	No
TSDFs Only Subject to CA under Discretionary Auth Universe:	No
Corrective Action Priority Ranking:	No NCAPS ranking
Environmental Control Indicator:	No
Institutional Control Indicator:	No
Human Exposure Controls Indicator:	N/A

Map ID  
Direction  
Distance  
Elevation

MAP FINDINGS

Site

Database(s)

EDR ID Number  
EPA ID Number

**NEW YORK CITY OF PRINT SHOP HRA (Continued)**

**1001229445**

Groundwater Controls Indicator:	N/A
Operating TSD Universe:	Not reported
Full Enforcement Universe:	Not reported
Significant Non-Complier Universe:	No
Unaddressed Significant Non-Complier Universe:	No
Addressed Significant Non-Complier Universe:	No
Significant Non-Complier With a Compliance Schedule Universe:	No
Financial Assurance Required:	Not reported
Handler Date of Last Change:	20150414
Recognized Trader-Importer:	No
Recognized Trader-Exporter:	No
Importer of Spent Lead Acid Batteries:	No
Exporter of Spent Lead Acid Batteries:	No
Recycler Activity Without Storage:	Not reported
Manifest Broker:	Not reported
Sub-Part P Indicator:	No

Hazardous Waste Summary:

Waste Code:	D000
Waste Description:	Not Defined

Waste Code:	D011
Waste Description:	SILVER

Handler - Owner Operator:

Owner/Operator Indicator:	Owner
Owner/Operator Name:	CITY OF NEW YORK PRINT SHOP HRA
Legal Status:	Municipal
Date Became Current:	Not reported
Date Ended Current:	Not reported
Owner/Operator Address:	80 39TH ST
Owner/Operator City,State,Zip:	BROOKLYN, NY 11232
Owner/Operator Telephone:	718-965-6295
Owner/Operator Telephone Ext:	Not reported
Owner/Operator Fax:	Not reported
Owner/Operator Email:	Not reported

Owner/Operator Indicator:	Operator
Owner/Operator Name:	CITY OF NEW YORK PRINT SHOP HRA
Legal Status:	Municipal
Date Became Current:	Not reported
Date Ended Current:	Not reported
Owner/Operator Address:	80 39TH ST
Owner/Operator City,State,Zip:	BROOKLYN, NY 11232
Owner/Operator Telephone:	718-965-6295
Owner/Operator Telephone Ext:	Not reported
Owner/Operator Fax:	Not reported
Owner/Operator Email:	Not reported

Owner/Operator Indicator:	Owner
Owner/Operator Name:	CITY OF NEW YORK PRINT SHOP HRA
Legal Status:	Municipal
Date Became Current:	Not reported
Date Ended Current:	Not reported
Owner/Operator Address:	80 39TH ST

Map ID  
Direction  
Distance  
Elevation

MAP FINDINGS

Site

Database(s)

EDR ID Number  
EPA ID Number

**NEW YORK CITY OF PRINT SHOP HRA (Continued)**

**1001229445**

Owner/Operator City,State,Zip: BROOKLYN, NY 11232  
Owner/Operator Telephone: 718-965-6295  
Owner/Operator Telephone Ext: Not reported  
Owner/Operator Fax: Not reported  
Owner/Operator Email: Not reported

Historic Generators:

Receive Date: 20060101  
Handler Name: NEW YORK CITY OF PRINT SHOP HRA  
Federal Waste Generator Description: Not a generator, verified  
State District Owner: NY  
Large Quantity Handler of Universal Waste: No  
Recognized Trader Importer: No  
Recognized Trader Exporter: No  
Spent Lead Acid Battery Importer: No  
Spent Lead Acid Battery Exporter: No  
Current Record: No  
Non Storage Recycler Activity: Not reported  
Electronic Manifest Broker: Not reported

Receive Date: 20070101  
Handler Name: NEW YORK CITY OF PRINT SHOP HRA  
Federal Waste Generator Description: Not a generator, verified  
State District Owner: NY  
Large Quantity Handler of Universal Waste: No  
Recognized Trader Importer: No  
Recognized Trader Exporter: No  
Spent Lead Acid Battery Importer: No  
Spent Lead Acid Battery Exporter: No  
Current Record: Yes  
Non Storage Recycler Activity: Not reported  
Electronic Manifest Broker: Not reported

Receive Date: 19980612  
Handler Name: NEW YORK CITY OF PRINT SHOP HRA  
Federal Waste Generator Description: Small Quantity Generator  
State District Owner: NY  
Large Quantity Handler of Universal Waste: No  
Recognized Trader Importer: No  
Recognized Trader Exporter: No  
Spent Lead Acid Battery Importer: No  
Spent Lead Acid Battery Exporter: No  
Current Record: No  
Non Storage Recycler Activity: Not reported  
Electronic Manifest Broker: Not reported

List of NAICS Codes and Descriptions:

NAICS Codes: No NAICS Codes Found

Facility Has Received Notices of Violations:

Violations: No Violations Found

Evaluation Action Summary:

Evaluations: No Evaluations Found



Map ID  
 Direction  
 Distance  
 Elevation

MAP FINDINGS

Site

Database(s)

EDR ID Number  
 EPA ID Number

**NEW YORK CITY OF PRINT SHOP HRA (Continued)**

**1001229445**

**FINDS:**

Registry ID: 110004546876

Click Here:

**Environmental Interest/Information System:**

RCRAInfo is a national information system that supports the Resource Conservation and Recovery Act (RCRA) program through the tracking of events and activities related to facilities that generate, transport, and treat, store, or dispose of hazardous waste. RCRAInfo allows RCRA program staff to track the notification, permit, compliance, and corrective action activities required under RCRA.

[Click this hyperlink](#) while viewing on your computer to access additional FINDS: detail in the EDR Site Report.

**ECHO:**

Envid: 1001229445  
 Registry ID: 110004546876  
 DFR URL: <http://echo.epa.gov/detailed-facility-report?fid=110004546876>  
 Name: NEW YORK CITY OF PRINT SHOP HRA  
 Address: 80 39TH ST 1ST FLOOR  
 City,State,Zip: BROOKLYN, NY 11232

**A21**  
**WSW**  
**< 1/8**  
**0.010 mi.**  
**51 ft.**

**INDUSTRY CITY ASSOCIATES**  
**80 39TH STREET**  
**BROOKLYN, NY 11232**  
**Site 6 of 6 in cluster A**

**NY AST U003389383**  
**N/A**

**Relative:**  
**Higher**  
**Actual:**  
**4 ft.**

**AST:**  
 Name: INDUSTRY CITY ASSOCIATES  
 Address: 80 39TH STREET  
 City,State,Zip: BROOKLYN, NY 11232  
 Region: STATE  
 DEC Region: 2  
 Site Status: Active  
 Facility Id: 2-286389  
 Program Type: PBS  
 UTM X: 583372.74818  
 UTM Y: 4501150.02268  
 Expiration Date: 08/19/2023  
 Site Type: Apartment Building/Office Building

**Affiliation Records:**  
 Site Id: 12770  
 Affiliation Type: Facility Operator  
 Company Name: INDUSTRY CITY ASSOCIATES  
 Contact Type: Not reported  
 Contact Name: INDUSTRY CITY ASSOCIATES  
 Address1: Not reported  
 Address2: Not reported  
 City: Not reported  
 State: NN  
 Zip Code: Not reported  
 Country Code: 001  
 Phone: (347) 417-8424  
 EMail: Not reported  
 Fax Number: Not reported

Map ID  
Direction  
Distance  
Elevation

MAP FINDINGS

Site

Database(s)

EDR ID Number  
EPA ID Number

**INDUSTRY CITY ASSOCIATES (Continued)**

**U003389383**

Modified By: ACDANIEL  
Date Last Modified: 2018-07-10

Site Id: 12770  
Affiliation Type: Facility Owner  
Company Name: 19-20 BUSH TERMINAL OWNER  
Contact Type: DIRECTOR OF ENGINEERING  
Contact Name: CHRIS QUIRION  
Address1: 882 3RD AVENUE, 12TH FLOOR  
Address2: Not reported  
City: BROOKLYN  
State: NY  
Zip Code: 11232  
Country Code: 001  
Phone: (718) 965-6450  
EMail: Not reported  
Fax Number: Not reported  
Modified By: ACDANIEL  
Date Last Modified: 2018-07-10

Site Id: 12770  
Affiliation Type: Emergency Contact  
Company Name: 19-20 BUSH TERMINAL OWNER  
Contact Type: Not reported  
Contact Name: CHRIS QUIRION  
Address1: Not reported  
Address2: Not reported  
City: Not reported  
State: NN  
Zip Code: Not reported  
Country Code: 999  
Phone: (347) 417-8424  
EMail: Not reported  
Fax Number: Not reported  
Modified By: ACDANIEL  
Date Last Modified: 2018-07-10

Site Id: 12770  
Affiliation Type: Mail Contact  
Company Name: INDUSTRY CITY ASSOCIATES  
Contact Type: Not reported  
Contact Name: CHRIS QUIRION  
Address1: 882 THIRD AVENUE, 12TH FL  
Address2: Not reported  
City: BROOKLYN  
State: NY  
Zip Code: 11232  
Country Code: 001  
Phone: (347) 417-8424  
EMail: CQUIRION@INDUSTRYCITY.COM  
Fax Number: Not reported  
Modified By: ACDANIEL  
Date Last Modified: 2018-07-10

Tank Info:

Tank Number: 006

Map ID  
Direction  
Distance  
Elevation

MAP FINDINGS

Site

Database(s)

EDR ID Number  
EPA ID Number

**INDUSTRY CITY ASSOCIATES (Continued)**

**U003389383**

Tank Id: 16561  
Material Code: 0002  
Common Name of Substance: #4 Fuel Oil (On-Site Consumption)

Equipment Records:

G01 - Tank Secondary Containment - Diking (Aboveground)  
L00 - Piping Leak Detection - None  
E00 - Piping Secondary Containment - None  
H00 - Tank Leak Detection - None  
I02 - Overfill - High Level Alarm  
A00 - Tank Internal Protection - None  
D01 - Pipe Type - Steel/Carbon Steel/Iron  
K00 - Spill Prevention - None  
C03 - Pipe Location - Aboveground/Underground Combination  
J02 - Dispenser - Suction Dispenser  
B00 - Tank External Protection - None  
F00 - Pipe External Protection - None

Tank Location: Aboveground - contact with soil.... Tank bottom rests on soil, allowing no visual inspection.

Tank Type: Steel/Carbon Steel/Iron  
Tank Status: In Service  
Pipe Model: Not reported  
Install Date: 07/01/1983  
Capacity Gallons: 12000  
Tightness Test Method: NN  
Date Test: Not reported  
Next Test Date: Not reported  
Date Tank Closed: Not reported  
Register: True  
Modified By: ACDANIEL  
Last Modified: 07/10/2018  
Material Name: #4 fuel oil (on-site consumption)

22  
West  
< 1/8  
0.012 mi.  
64 ft.

**BROOKLYN MARINE TERMINAL EDC -DDC**  
**29TH STREET - 39TH STREET & WATER STREET**  
**BROOKLYN, NY**

**NY Spills S103571875**  
**N/A**

**Relative:**  
**Lower**  
**Actual:**  
**0 ft.**

**SPILLS:**  
Name: BROOKLYN MARINE TERMINAL EDC -DDC  
Address: 29TH STREET - 39TH STREET & WATER STREET  
City,State,Zip: BROOKLYN, NY  
Spill Number/Closed Date: 9714187 / 2005-01-14  
Facility ID: 9714187  
Facility Type: ER  
DER Facility ID: 203215  
Site ID: 247490  
DEC Region: 2  
Spill Cause: Other  
Spill Class: B3  
SWIS: 2401  
Spill Date: 1998-03-20  
Investigator: JAKOLLEE  
Referred To: Not reported  
Reported to Dept: 1998-03-23  
CID: 351

Map ID  
Direction  
Distance  
Elevation

MAP FINDINGS

Site

Database(s)

EDR ID Number  
EPA ID Number

**BROOKLYN MARINE TERMINAL EDC -DDC (Continued)**

**S103571875**

Water Affected: Not reported  
Spill Source: Commercial/Industrial  
Spill Notifier: Responsible Party  
Cleanup Ceased: Not reported  
Cleanup Meets Std: False  
Last Inspection: Not reported  
Recommended Penalty: False  
UST Trust: False  
Remediation Phase: 0  
Date Entered In Computer: 1998-03-23  
Spill Record Last Update: 2005-07-07  
Spiller Name: Not reported  
Spiller Company: EDP  
Spiller Address: Not reported  
Spiller Company: 999  
Contact Name: KEITH PEPENELLA  
DEC Memo: "Prior to Sept, 2004 data translation this spill Lead\_DEC Field was KOLLEENY This spill site has been remediated and NFA issued as per JK and as such closed. -II (01/14/05)."  
Remarks: "DEC WAS ALREADY ON SITE - UST REMOVALS ON SITE - SPILLAGE FOUND AROUND TANKS AND PUMPS"

All Materials:

Site ID: 247490  
Operable Unit ID: 1057043  
Operable Unit: 01  
Material ID: 325154  
Material Code: 0066A  
Material Name: unknown petroleum  
Case No.: Not reported  
Material FA: Petroleum  
Quantity: .00  
Units: G  
Recovered: .00  
Oxygenate: Not reported

Name: BROOKLYN MARINE TERMINAL EDC -DDC  
Address: 29TH STREET - 39TH STREET & WATER STREET  
City,State,Zip: BROOKLYN, NY  
Spill Number/Closed Date: 9714188 / 2005-04-22  
Facility ID: 9714188  
Facility Type: ER  
DER Facility ID: 203215  
Site ID: 122202  
DEC Region: 2  
Spill Cause: Other  
Spill Class: B3  
SWIS: 2401  
Spill Date: 1998-03-20  
Investigator: AllIslam  
Referred To: Not reported  
Reported to Dept: 1998-03-23  
CID: 351  
Water Affected: Not reported  
Spill Source: Commercial/Industrial  
Spill Notifier: Other  
Cleanup Ceased: Not reported

Map ID  
Direction  
Distance  
Elevation

MAP FINDINGS

Site

Database(s)

EDR ID Number  
EPA ID Number

**BROOKLYN MARINE TERMINAL EDC -DDC (Continued)**

**S103571875**

Cleanup Meets Std: False  
Last Inspection: Not reported  
Recommended Penalty: False  
UST Trust: False  
Remediation Phase: 0  
Date Entered In Computer: 1998-03-23  
Spill Record Last Update: 2005-07-07  
Spiller Name: Not reported  
Spiller Company: EDP  
Spiller Address: Not reported  
Spiller Company: 999  
Contact Name: KEITH PEPENELLA  
DEC Memo: "Prior to Sept, 2004 data translation this spill Lead\_DEC Field was KOLLEENY 2/4/05- The spill case is transferred to I. Islam and the site is under remediation by O'Brien-Kreitzberg - II 4/22/05- According to the monitoring report submitted by URS Corp. for the site, 3 consecutive groundwater sampling results at the site were found in compliance with NYSDEC requirements. As such, the spill is closed. - II."  
Remarks: "DEC WAS ALREADY ON SITE - UST REMOVALS BEING DONE ON SITE - SPILLAGE FOUND AROUND TANKS AND PUMPS"

All Materials:

Site ID: 122202  
Operable Unit ID: 1057045  
Operable Unit: 01  
Material ID: 325155  
Material Code: 0066A  
Material Name: unknown petroleum  
Case No.: Not reported  
Material FA: Petroleum  
Quantity: .00  
Units: G  
Recovered: .00  
Oxygenate: Not reported

Name: BROOKLYN MARINE TERMINAL EDC -DDC  
Address: 29TH STREET - 39TH STREET & WATER STREET  
City,State,Zip: BROOKLYN, NY  
Spill Number/Closed Date: 9714189 / 2005-01-14  
Facility ID: 9714189  
Facility Type: ER  
DER Facility ID: 203215  
Site ID: 129789  
DEC Region: 2  
Spill Cause: Other  
Spill Class: B3  
SWIS: 2401  
Spill Date: 1998-03-20  
Investigator: JAKOLLEE  
Referred To: Not reported  
Reported to Dept: 1998-03-23  
CID: 351  
Water Affected: Not reported  
Spill Source: Commercial/Industrial  
Spill Notifier: Other  
Cleanup Ceased: Not reported

Map ID  
Direction  
Distance  
Elevation

MAP FINDINGS

Site

Database(s)

EDR ID Number  
EPA ID Number

**BROOKLYN MARINE TERMINAL EDC -DDC (Continued)**

**S103571875**

Cleanup Meets Std: False  
Last Inspection: Not reported  
Recommended Penalty: False  
UST Trust: False  
Remediation Phase: 0  
Date Entered In Computer: 1998-03-23  
Spill Record Last Update: 2005-07-07  
Spiller Name: Not reported  
Spiller Company: EDP  
Spiller Address: Not reported  
Spiller Company: 999  
Contact Name: KEITH PEPENELLA  
DEC Memo: "Prior to Sept, 2004 data translation this spill Lead\_DEC Field was KOLLEENY This spill site is remediated as per JK and is closed. -II (01/14/05)."  
Remarks: "DEC WAS ALREADY ON SITE - UST REMOVALS BEING DONE ON SITE - SPILLAGE FOUND AROUND TANKS AND PUMPS"

All Materials:  
Site ID: 129789  
Operable Unit ID: 1060045  
Operable Unit: 01  
Material ID: 325156  
Material Code: 0066A  
Material Name: unknown petroleum  
Case No.: Not reported  
Material FA: Petroleum  
Quantity: .00  
Units: G  
Recovered: .00  
Oxygenate: Not reported

**C23**  
**East**  
**< 1/8**  
**0.013 mi.**  
**70 ft.**

**MANHOLE # 3997**  
**33RD STREET & 4TH AVE**  
**BROOKLYN, NY**

**NY Spills S106969429**  
**N/A**

**Site 4 of 9 in cluster C**

**Relative:**  
**Higher**  
**Actual:**  
**6 ft.**

**SPILLS:**  
Name: MANHOLE # 3997  
Address: 33RD STREET & 4TH AVE  
City,State,Zip: BROOKLYN, NY  
Spill Number/Closed Date: 0504058 / 2005-09-13  
Facility ID: 0504058  
Facility Type: ER  
DER Facility ID: 295239  
Site ID: 348791  
DEC Region: 2  
Spill Cause: Unknown  
Spill Class: C4  
SWIS: 2401  
Spill Date: 2005-07-05  
Investigator: SKARAKHA  
Referred To: Not reported  
Reported to Dept: 2005-07-06  
CID: 444  
Water Affected: Not reported

Map ID  
Direction  
Distance  
Elevation

MAP FINDINGS

Site

Database(s)

EDR ID Number  
EPA ID Number

**MANHOLE # 3997 (Continued)**

**S106969429**

Spill Source: Institutional, Educational, Gov., Other  
Spill Notifier: Responsible Party  
Cleanup Ceased: Not reported  
Cleanup Meets Std: False  
Last Inspection: Not reported  
Recommended Penalty: False  
UST Trust: False  
Remediation Phase: 0  
Date Entered In Computer: 2005-07-06  
Spill Record Last Update: 2005-09-13  
Spiller Name: ERT DESK MIKE DAUGHTERY  
Spiller Company: MANHOLE # 3997  
Spiller Address: 33RD STREET& 4TH AVE  
Spiller Company: 001  
Contact Name: ERT DESK MIKE DAUGHTERY  
DEC Memo: "e2mis no 159586 JEROME SLAVAGE REPORTS FINDING APPX 1 GAL OF UNK OIL ON APPX 100 GALS OF WATER. NO SEWERS, WATERWAYS AFFECTED. SPILL APPEARS TO BE CONTAINED TO THE STRUCTURE. A SAMPLE WAS TAKEN. HE WAS UNABLE TO VERIFY THE SOURCE OF THE SPILL, AND IS RETURNING TO LOCATION TO RETRIEVE FURTHER INFORMATION. UPDATE 05-JUL-2005 1631HRS JEROME SLAVAGE RETURNED TO LOCATION. VERIFIED, HE CANNOT POSITIVELY IDENTIFY ANY SUMPS OR SEWER CONNECTIONS IN THE STRUCTURE, WATER IS STANDING STILL. ENVIRONMENTAL TAG NO. IS 41180. LAB RESULT RECEIVED 7/6/05 - 0036. 05-06507. < 1.0 PPM. TJ - 50495 7/06/2005 11:20 HRS. -- W. TUDY OF BROOKLYN ENV OPS REPORTED EARLIER THAT HE WAS ON LOCATION AT S/W/C 33 ST & 4TH AVE, BUT THERE WAS NO ENV STOP TAG IN MANHOLE AND NO BADGE WITH MANHOLE NUMBER. C&DO PLATE 33-J WAS CHECKED AND FOUND MANHOLE TUDY OPENED WAS MH-4012. MH-3397 IS ACTUALLY LOCATED IN EAST INTERSECTION OF 33 ST & 4 AVE. (NEAR S/E/C). TUDY WENT TO THAT STRUCTURE AND AT 11:20 HRS REPORTED UNABLE TO CLEAN MANHOLE AT THIS TIME DUE TO TRAFFIC CONDITIONS. ALSO REPORTS MANHOLE IS FULL OF WATER AND TANKER WILL BE NEEDED. 7/06/2005 15:00 HRS. -- AS PER ENV OPS O/S B. BAMONTE, ENV OPS WILL GO BACK TO CLEAN STRUCTURE ON 11PM SHIFT DUE TO TRAFFIC CONDITIONS. AS PER HIS REQUEST, I WILL ORDER UNDER 50 TANKER FROM CENTRAL FIELD SERVICES FOR 11PM. -- W.W. #17344 -- UPDATE 7-13-05 03:00 J. IOCCO REPORTS, DOUBLE WASHED STRUCTURE USING BIO GEN 760, REMOVED TAG AND NO SUMPS FOUND. JOB 100% COMPLETED. S. PACE 49874. Closed. 9-13-05. GB "  
Remarks: "COMING OFF 24HOUR CLOCK DUE TO TRAFFIC: CONED # 159586 NO TO 5 QUESTINS"

All Materials:  
Site ID: 348791  
Operable Unit ID: 1106439  
Operable Unit: 01  
Material ID: 1971361  
Material Code: 0066A  
Material Name: unknown petroleum  
Case No.: Not reported  
Material FA: Petroleum  
Quantity: .00  
Units: G  
Recovered: .00  
Oxygenate: Not reported

Map ID  
 Direction  
 Distance  
 Elevation

MAP FINDINGS

Site

Database(s)

EDR ID Number  
 EPA ID Number

**G24**  
**South**  
**< 1/8**  
**0.014 mi.**  
**73 ft.**

**CON EDISON**  
**39TH ST & 2ND AVE**  
**BROOKLYN, NY 11232**  
**Site 1 of 25 in cluster G**

**RCRA NonGen / NLR**    **1018279144**  
**NYP004739439**

**Relative:**  
**Higher**  
**Actual:**  
**10 ft.**

RCRA NonGen / NLR:		20150226
Date Form Received by Agency:		20150226
Handler Name:	CON EDISON	
Handler Address:		39TH ST & 2ND AVE
Handler City,State,Zip:		BROOKLYN, NY 11232
EPA ID:		NYP004739439
Contact Name:		THOMAS TEELING
Contact Address:		Not reported
Contact City,State,Zip:		Not reported
Contact Telephone:		212-460-3770
Contact Fax:		Not reported
Contact Email:		Not reported
Contact Title:		Not reported
EPA Region:		02
Land Type:		Private
Federal Waste Generator Description:		Not a generator, verified
Non-Notifier:		Not reported
Biennial Report Cycle:		Not reported
Accessibility:		Not reported
Active Site Indicator:		Not reported
State District Owner:		NY
State District:		NYSDEC R2
Mailing Address:		IRVING PL, 15TH FL NE
Mailing City,State,Zip:		NEW YORK, NY 10003
Owner Name:		Not reported
Owner Type:		Not reported
Operator Name:		Not reported
Operator Type:		Not reported
Short-Term Generator Activity:		No
Importer Activity:		No
Mixed Waste Generator:		No
Transporter Activity:		No
Transfer Facility Activity:		No
Recycler Activity with Storage:		No
Small Quantity On-Site Burner Exemption:		No
Smelting Melting and Refining Furnace Exemption:		No
Underground Injection Control:		No
Off-Site Waste Receipt:		No
Universal Waste Indicator:		No
Universal Waste Destination Facility:		No
Federal Universal Waste:		No
Active Site Fed-Reg Treatment Storage and Disposal Facility:		Not reported
Active Site Converter Treatment storage and Disposal Facility:		Not reported
Active Site State-Reg Treatment Storage and Disposal Facility:		Not reported
Active Site State-Reg Handler:		---
Federal Facility Indicator:		Not reported
Hazardous Secondary Material Indicator:		NN
Sub-Part K Indicator:		Not reported
Commercial TSD Indicator:		No
Treatment Storage and Disposal Type:		Not reported
2018 GPRR Permit Baseline:		Not on the Baseline
2018 GPRR Renewals Baseline:		Not on the Baseline
Permit Renewals Workload Universe:		Not reported



Map ID  
Direction  
Distance  
Elevation

MAP FINDINGS

Site

Database(s)

EDR ID Number  
EPA ID Number

**CON EDISON (Continued)**

**1018279144**

Permit Workload Universe:	Not reported
Permit Progress Universe:	Not reported
Post-Closure Workload Universe:	Not reported
Closure Workload Universe:	Not reported
202 GPRA Corrective Action Baseline:	No
Corrective Action Workload Universe:	No
Subject to Corrective Action Universe:	No
Non-TSDFs Where RCRA CA has Been Imposed Universe:	No
TSDFs Potentially Subject to CA Under 3004 (u)/(v) Universe:	No
TSDFs Only Subject to CA under Discretionary Auth Universe:	No
Corrective Action Priority Ranking:	No NCAPS ranking
Environmental Control Indicator:	No
Institutional Control Indicator:	No
Human Exposure Controls Indicator:	N/A
Groundwater Controls Indicator:	N/A
Operating TSDF Universe:	Not reported
Full Enforcement Universe:	Not reported
Significant Non-Complier Universe:	No
Unaddressed Significant Non-Complier Universe:	No
Addressed Significant Non-Complier Universe:	No
Significant Non-Complier With a Compliance Schedule Universe:	No
Financial Assurance Required:	Not reported
Handler Date of Last Change:	20160502
Recognized Trader-Importer:	No
Recognized Trader-Exporter:	No
Importer of Spent Lead Acid Batteries:	No
Exporter of Spent Lead Acid Batteries:	No
Recycler Activity Without Storage:	Not reported
Manifest Broker:	Not reported
Sub-Part P Indicator:	No

Biennial: List of Years

Year: 2015

[Click Here for Biennial Reporting System Data:](#)

Hazardous Waste Summary:

Waste Code: D008  
Waste Description: LEAD

Handler - Owner Operator:

Owner/Operator Indicator:	Operator
Owner/Operator Name:	CONSOLIDATED EDISON COMPANY OF NY, INC.
Legal Status:	Private
Date Became Current:	20150226
Date Ended Current:	Not reported
Owner/Operator Address:	4 IRVING PLACE
Owner/Operator City,State,Zip:	NEW YORK, NY 10003
Owner/Operator Telephone:	Not reported
Owner/Operator Telephone Ext:	Not reported
Owner/Operator Fax:	Not reported
Owner/Operator Email:	Not reported

Owner/Operator Indicator:	Owner
Owner/Operator Name:	CONSOLIDATED EDISON COMPANY OF NY, INC.
Legal Status:	Private

Map ID  
Direction  
Distance  
Elevation

MAP FINDINGS

Site

Database(s)

EDR ID Number  
EPA ID Number

**CON EDISON (Continued)**

**1018279144**

Date Became Current: 20150226  
Date Ended Current: Not reported  
Owner/Operator Address: 4 IRVING PLACE  
Owner/Operator City,State,Zip: NEW YORK, NY 10003  
Owner/Operator Telephone: Not reported  
Owner/Operator Telephone Ext: Not reported  
Owner/Operator Fax: Not reported  
Owner/Operator Email: Not reported

Historic Generators:

Receive Date: 20160205  
Handler Name: CON EDISON - VAULT 188  
Federal Waste Generator Description: Large Quantity Generator  
State District Owner: NY  
Large Quantity Handler of Universal Waste: No  
Recognized Trader Importer: No  
Recognized Trader Exporter: No  
Spent Lead Acid Battery Importer: No  
Spent Lead Acid Battery Exporter: No  
Current Record: No  
Non Storage Recycler Activity: Not reported  
Electronic Manifest Broker: Not reported

Receive Date: 20150226  
Handler Name: CON EDISON  
Federal Waste Generator Description: Large Quantity Generator  
State District Owner: NY  
Large Quantity Handler of Universal Waste: No  
Recognized Trader Importer: No  
Recognized Trader Exporter: No  
Spent Lead Acid Battery Importer: No  
Spent Lead Acid Battery Exporter: No  
Current Record: No  
Non Storage Recycler Activity: Not reported  
Electronic Manifest Broker: Not reported

Receive Date: 20150226  
Handler Name: CON EDISON  
Federal Waste Generator Description: Not a generator, verified  
State District Owner: NY  
Large Quantity Handler of Universal Waste: No  
Recognized Trader Importer: No  
Recognized Trader Exporter: No  
Spent Lead Acid Battery Importer: No  
Spent Lead Acid Battery Exporter: No  
Current Record: Yes  
Non Storage Recycler Activity: Not reported  
Electronic Manifest Broker: Not reported

List of NAICS Codes and Descriptions:

NAICS Code: 221122  
NAICS Description: ELECTRIC POWER DISTRIBUTION

Facility Has Received Notices of Violations:

Violations: No Violations Found

Map ID  
 Direction  
 Distance  
 Elevation

MAP FINDINGS

Site

Database(s)

EDR ID Number  
 EPA ID Number

**CON EDISON (Continued)**

**1018279144**

Evaluation Action Summary:  
 Evaluations:

No Evaluations Found

**G25**  
**South**  
**< 1/8**  
**0.014 mi.**  
**73 ft.**

**CON EDISON**  
**39TH ST & 2ND AVE**  
**BROOKLYN, NY 11232**

**RCRA NonGen / NLR**  
**FINDS**  
**ECHO**

**1018279486**  
**NYP004743092**

**Site 2 of 25 in cluster G**

**Relative:**  
**Higher**  
**Actual:**  
**10 ft.**

RCRA NonGen / NLR:		20150304
Date Form Received by Agency:		
Handler Name:	CON EDISON	
Handler Address:		39TH ST & 2ND AVE
Handler City,State,Zip:		BROOKLYN, NY 11232
EPA ID:		NYP004743092
Contact Name:		THOMAS TEELING
Contact Address:		Not reported
Contact City,State,Zip:		Not reported
Contact Telephone:		212-460-3770
Contact Fax:		Not reported
Contact Email:		Not reported
Contact Title:		Not reported
EPA Region:		02
Land Type:		Private
Federal Waste Generator Description:		Not a generator, verified
Non-Notifier:		Not reported
Biennial Report Cycle:		Not reported
Accessibility:		Not reported
Active Site Indicator:		Not reported
State District Owner:		NY
State District:		NYSDEC R2
Mailing Address:		IRVING PL, 15TH FL NE
Mailing City,State,Zip:		NEW YORK, NY 10003
Owner Name:		Not reported
Owner Type:		Not reported
Operator Name:		Not reported
Operator Type:		Not reported
Short-Term Generator Activity:		No
Importer Activity:		No
Mixed Waste Generator:		No
Transporter Activity:		No
Transfer Facility Activity:		No
Recycler Activity with Storage:		No
Small Quantity On-Site Burner Exemption:		No
Smelting Melting and Refining Furnace Exemption:		No
Underground Injection Control:		No
Off-Site Waste Receipt:		No
Universal Waste Indicator:		No
Universal Waste Destination Facility:		No
Federal Universal Waste:		No
Active Site Fed-Reg Treatment Storage and Disposal Facility:		Not reported
Active Site Converter Treatment storage and Disposal Facility:		Not reported
Active Site State-Reg Treatment Storage and Disposal Facility:		Not reported
Active Site State-Reg Handler:		---
Federal Facility Indicator:		Not reported
Hazardous Secondary Material Indicator:		NN

Map ID  
 Direction  
 Distance  
 Elevation

MAP FINDINGS

Site

Database(s)

EDR ID Number  
 EPA ID Number

**CON EDISON (Continued)**

**1018279486**

Sub-Part K Indicator:	Not reported
Commercial TSD Indicator:	No
Treatment Storage and Disposal Type:	Not reported
2018 GPRC Permit Baseline:	Not on the Baseline
2018 GPRC Renewals Baseline:	Not on the Baseline
Permit Renewals Workload Universe:	Not reported
Permit Workload Universe:	Not reported
Permit Progress Universe:	Not reported
Post-Closure Workload Universe:	Not reported
Closure Workload Universe:	Not reported
202 GPRC Corrective Action Baseline:	No
Corrective Action Workload Universe:	No
Subject to Corrective Action Universe:	No
Non-TSDs Where RCRA CA has Been Imposed Universe:	No
TSDs Potentially Subject to CA Under 3004 (u)/(v) Universe:	No
TSDs Only Subject to CA under Discretionary Auth Universe:	No
Corrective Action Priority Ranking:	No NCAPS ranking
Environmental Control Indicator:	No
Institutional Control Indicator:	No
Human Exposure Controls Indicator:	N/A
Groundwater Controls Indicator:	N/A
Operating TSD Universe:	Not reported
Full Enforcement Universe:	Not reported
Significant Non-Complier Universe:	No
Unaddressed Significant Non-Complier Universe:	No
Addressed Significant Non-Complier Universe:	No
Significant Non-Complier With a Compliance Schedule Universe:	No
Financial Assurance Required:	Not reported
Handler Date of Last Change:	20160502
Recognized Trader-Importer:	No
Recognized Trader-Exporter:	No
Importer of Spent Lead Acid Batteries:	No
Exporter of Spent Lead Acid Batteries:	No
Recycler Activity Without Storage:	Not reported
Manifest Broker:	Not reported
Sub-Part P Indicator:	No

Historic Generators:

Receive Date:	20150304
Handler Name:	CON EDISON
Federal Waste Generator Description:	Large Quantity Generator
State District Owner:	NY
Large Quantity Handler of Universal Waste:	No
Recognized Trader Importer:	No
Recognized Trader Exporter:	No
Spent Lead Acid Battery Importer:	No
Spent Lead Acid Battery Exporter:	No
Current Record:	No
Non Storage Recycler Activity:	Not reported
Electronic Manifest Broker:	Not reported

Receive Date:	20150304
Handler Name:	CON EDISON
Federal Waste Generator Description:	Not a generator, verified
State District Owner:	NY
Large Quantity Handler of Universal Waste:	No

Map ID  
 Direction  
 Distance  
 Elevation

MAP FINDINGS

Site

Database(s)

EDR ID Number  
 EPA ID Number

**CON EDISON (Continued)**

**1018279486**

Recognized Trader Importer: No  
 Recognized Trader Exporter: No  
 Spent Lead Acid Battery Importer: No  
 Spent Lead Acid Battery Exporter: No  
 Current Record: Yes  
 Non Storage Recycler Activity: Not reported  
 Electronic Manifest Broker: Not reported

List of NAICS Codes and Descriptions:  
 NAICS Codes: No NAICS Codes Found

Facility Has Received Notices of Violations:  
 Violations: No Violations Found

Evaluation Action Summary:  
 Evaluations: No Evaluations Found

FINDS:  
 Registry ID: 110067687355

Environmental Interest/Information System:  
 RCRAInfo is a national information system that supports the Resource Conservation and Recovery Act (RCRA) program through the tracking of events and activities related to facilities that generate, transport, and treat, store, or dispose of hazardous waste. RCRAInfo allows RCRA program staff to track the notification, permit, compliance, and corrective action activities required under RCRA.  
 HAZARDOUS WASTE BIENNIAL REPORTER

[Click this hyperlink](#) while viewing on your computer to access additional FINDS: detail in the EDR Site Report.

ECHO:  
 Envid: 1018279486  
 Registry ID: 110067687355  
 DFR URL: <http://echo.epa.gov/detailed-facility-report?fid=110067687355>  
 Name: CON EDISON  
 Address: 39TH ST & 2ND AVE  
 City,State,Zip: BROOKLYN, NY 11232

**G26**  
**South**  
**< 1/8**  
**0.014 mi.**  
**73 ft.**

**CON EDISON - MANHOLE 62484**  
**39TH STREET & 2ND AVE**  
**BROOKLYN, NY 11232**

**RCRA-LQG 1014396759**  
**NY MANIFEST NYP004190740**  
**NJ MANIFEST**

**Site 3 of 25 in cluster G**

**Relative:** RCRA-LQG:  
**Higher** Date Form Received by Agency: 20100323  
**Actual:** Handler Name: CON EDISON - MANHOLE 62484  
**10 ft.** Handler Address: 39TH STREET & 2ND AVE  
 Handler City,State,Zip: BROOKLYN, NY 11232  
 EPA ID: NYP004190740  
 Contact Name: FRANKLYN MURRAY  
 Contact Address: Not reported

Map ID  
 Direction  
 Distance  
 Elevation

MAP FINDINGS

Site

Database(s)

EDR ID Number  
 EPA ID Number

**CON EDISON - MANHOLE 62484 (Continued)**

**1014396759**

Contact City,State,Zip:	Not reported
Contact Telephone:	212-460-2808
Contact Fax:	Not reported
Contact Email:	MURRAYFR@CONED.COM
Contact Title:	Not reported
EPA Region:	02
Land Type:	Private
Federal Waste Generator Description:	Large Quantity Generator
Non-Notifier:	Not reported
Biennial Report Cycle:	2009
Accessibility:	Not reported
Active Site Indicator:	Handler Activities
State District Owner:	Not reported
State District:	Not reported
Mailing Address:	4 IRVING PLACE
Mailing City,State,Zip:	NEW YORK, NY 10003
Owner Name:	CONSOLIDATED EDISON COMPANY OF NY, INC.
Owner Type:	Private
Operator Name:	CONSOLIDATED EDISON COMPANY OF NY, INC.
Operator Type:	Private
Short-Term Generator Activity:	No
Importer Activity:	No
Mixed Waste Generator:	No
Transporter Activity:	No
Transfer Facility Activity:	No
Recycler Activity with Storage:	No
Small Quantity On-Site Burner Exemption:	No
Smelting Melting and Refining Furnace Exemption:	No
Underground Injection Control:	No
Off-Site Waste Receipt:	No
Universal Waste Indicator:	No
Universal Waste Destination Facility:	No
Federal Universal Waste:	No
Active Site Fed-Reg Treatment Storage and Disposal Facility:	Not reported
Active Site Converter Treatment storage and Disposal Facility:	Not reported
Active Site State-Reg Treatment Storage and Disposal Facility:	Not reported
Active Site State-Reg Handler:	---
Federal Facility Indicator:	Not reported
Hazardous Secondary Material Indicator:	NN
Sub-Part K Indicator:	Not reported
Commercial TSD Indicator:	No
Treatment Storage and Disposal Type:	Not reported
2018 GPRA Permit Baseline:	Not on the Baseline
2018 GPRA Renewals Baseline:	Not on the Baseline
Permit Renewals Workload Universe:	Not reported
Permit Workload Universe:	Not reported
Permit Progress Universe:	Not reported
Post-Closure Workload Universe:	Not reported
Closure Workload Universe:	Not reported
202 GPRA Corrective Action Baseline:	No
Corrective Action Workload Universe:	No
Subject to Corrective Action Universe:	No
Non-TSDFs Where RCRA CA has Been Imposed Universe:	No
TSDFs Potentially Subject to CA Under 3004 (u)/(v) Universe:	No
TSDFs Only Subject to CA under Discretionary Auth Universe:	No
Corrective Action Priority Ranking:	No NCAPS ranking
Environmental Control Indicator:	No

Map ID  
Direction  
Distance  
Elevation

MAP FINDINGS

Site

Database(s)

EDR ID Number  
EPA ID Number

**CON EDISON - MANHOLE 62484 (Continued)**

**1014396759**

Institutional Control Indicator:	No
Human Exposure Controls Indicator:	N/A
Groundwater Controls Indicator:	N/A
Operating TSDU Universe:	Not reported
Full Enforcement Universe:	Not reported
Significant Non-Complier Universe:	No
Unaddressed Significant Non-Complier Universe:	No
Addressed Significant Non-Complier Universe:	No
Significant Non-Complier With a Compliance Schedule Universe:	No
Financial Assurance Required:	Not reported
Handler Date of Last Change:	20150414
Recognized Trader-Importer:	No
Recognized Trader-Exporter:	No
Importer of Spent Lead Acid Batteries:	No
Exporter of Spent Lead Acid Batteries:	No
Recycler Activity Without Storage:	Not reported
Manifest Broker:	Not reported
Sub-Part P Indicator:	No

Biennial: List of Years

Year: 2009

[Click Here for Biennial Reporting System Data:](#)

Hazardous Waste Summary:

Waste Code: D008  
Waste Description: LEAD

Handler - Owner Operator:

Owner/Operator Indicator:	Operator
Owner/Operator Name:	CONSOLIDATED EDISON COMPANY OF NY, INC.
Legal Status:	Private
Date Became Current:	20090813
Date Ended Current:	Not reported
Owner/Operator Address:	4 IRVING PLACE
Owner/Operator City,State,Zip:	NEW YORK, NY 10003
Owner/Operator Telephone:	Not reported
Owner/Operator Telephone Ext:	Not reported
Owner/Operator Fax:	Not reported
Owner/Operator Email:	Not reported

Owner/Operator Indicator:	Owner
Owner/Operator Name:	CONSOLIDATED EDISON COMPANY OF NY, INC.
Legal Status:	Private
Date Became Current:	20090813
Date Ended Current:	Not reported
Owner/Operator Address:	4 IRVING PLACE
Owner/Operator City,State,Zip:	NEW YORK, NY 10003
Owner/Operator Telephone:	Not reported
Owner/Operator Telephone Ext:	Not reported
Owner/Operator Fax:	Not reported
Owner/Operator Email:	Not reported

Historic Generators:

Receive Date: 20100323

Map ID  
Direction  
Distance  
Elevation

MAP FINDINGS

Site

Database(s)

EDR ID Number  
EPA ID Number

**CON EDISON - MANHOLE 62484 (Continued)**

**1014396759**

Handler Name: CON EDISON - MANHOLE 62484  
Federal Waste Generator Description: Large Quantity Generator  
State District Owner: Not reported  
Large Quantity Handler of Universal Waste: No  
Recognized Trader Importer: No  
Recognized Trader Exporter: No  
Spent Lead Acid Battery Importer: No  
Spent Lead Acid Battery Exporter: No  
Current Record: Yes  
Non Storage Recycler Activity: Not reported  
Electronic Manifest Broker: Not reported

Receive Date: 20090813  
Handler Name: CON EDISON  
Federal Waste Generator Description: Conditionally Exempt Small Quantity Generator  
State District Owner: NY  
Large Quantity Handler of Universal Waste: No  
Recognized Trader Importer: No  
Recognized Trader Exporter: No  
Spent Lead Acid Battery Importer: No  
Spent Lead Acid Battery Exporter: No  
Current Record: No  
Non Storage Recycler Activity: Not reported  
Electronic Manifest Broker: Not reported

List of NAICS Codes and Descriptions:

NAICS Code: 221122  
NAICS Description: ELECTRIC POWER DISTRIBUTION

Facility Has Received Notices of Violations:

Violations: No Violations Found

Evaluation Action Summary:

Evaluations: No Evaluations Found

NY MANIFEST:

Name: CONSOLIDATED EDISON  
Address: 39TH STREET & 2ND AVE  
City,State,Zip: BROOKLYN, NY 11232  
Country: USA  
EPA ID: NYP004190740  
Facility Status: Not reported  
Location Address 1: 39TH STREET & 2ND AVE  
Code: BP  
Location Address 2: Not reported  
Total Tanks: Not reported  
Location City: BROOKLYN  
Location State: NY  
Location Zip: 11232  
Location Zip 4: Not reported

NY MANIFEST:

EPAID: NYP004190740  
Mailing Name: CONSOLIDATED EDISON  
Mailing Contact: FRANKLYN MURRAY



Map ID  
Direction  
Distance  
Elevation

MAP FINDINGS

Site

Database(s)

EDR ID Number  
EPA ID Number

**CON EDISON - MANHOLE 62484 (Continued)**

**1014396759**

Mailing Address 1: 4 IRVING PLACE RM 828  
Mailing Address 2: Not reported  
Mailing City: NEW YORK  
Mailing State: NY  
Mailing Zip: 10003  
Mailing Zip 4: Not reported  
Mailing Country: USA  
Mailing Phone: 2124602808

**NY MANIFEST:**

Document ID: Not reported  
Manifest Status: Not reported  
seq: Not reported  
Year: 2018  
Trans1 State ID: NJD003812047  
Trans2 State ID: Not reported  
Generator Ship Date: 08/17/2009  
Trans1 Recv Date: 08/17/2009  
Trans2 Recv Date: Not reported  
TSD Site Recv Date: 08/17/2009  
Part A Recv Date: Not reported  
Part B Recv Date: Not reported  
Generator EPA ID: NYP004190740  
Trans1 EPA ID: Not reported  
Trans2 EPA ID: Not reported  
TSD ID 1: NJD991291105  
TSD ID 2: Not reported  
Manifest Tracking Number: 000894898GBF  
Import Indicator: N  
Export Indicator: N  
Discr Quantity Indicator: N  
Discr Type Indicator: N  
Discr Residue Indicator: N  
Discr Partial Reject Indicator: N  
Discr Full Reject Indicator: N  
Manifest Ref Number: Not reported  
Alt Facility RCRA ID: Not reported  
Alt Facility Sign Date: Not reported  
MGMT Method Type Code: H141  
Waste Code: Not reported  
Waste Code: Not reported  
Waste Code: Not reported  
Waste Code: Not reported  
Waste Code: Not reported  
Waste Code: Not reported  
Quantity: 1400  
Units: G - Gallons (liquids only)\* (8.3 pounds)  
Number of Containers: 1  
Container Type: TT - Cargo tank, tank trucks  
Handling Method: T Chemical, physical, or biological treatment.  
Specific Gravity: 1  
Waste Code: D008  
Waste Code 1\_2: Not reported  
Waste Code 1\_3: Not reported  
Waste Code 1\_4: Not reported  
Waste Code 1\_5: Not reported  
Waste Code 1\_6: Not reported

Map ID  
Direction  
Distance  
Elevation

MAP FINDINGS

Site

Database(s)

EDR ID Number  
EPA ID Number

CON EDISON - MANHOLE 62484 (Continued)

1014396759

NJ MANIFEST:

EPA Id: NYP004190740  
Mail Address: 4 IRVING PLACE  
Mail City/State/Zip: NEW YORK, NY 10003  
Facility Phone: Not reported  
Emergency Phone: Not reported  
Contact: FRANKLYN MURRAY  
Comments: Not reported  
SIC Code: Not reported  
County: NY047  
Municipal: Not reported  
Previous EPA Id: Not reported  
Gen Flag: Not reported  
Trans Flag: Not reported  
TSDf Flag: Not reported  
Name Change: Not reported  
Date Change: Not reported

Manifest:

Manifest Number: 000894898GBF  
EPA ID: NYP004190740  
Date Shipped: 08/17/2009  
TSDf EPA ID: NJD991291105  
Transporter EPA ID: NJD003812047  
Transporter 2 EPA ID: Not reported  
Transporter 3 EPA ID: Not reported  
Transporter 4 EPA ID: Not reported  
Transporter 5 EPA ID: Not reported  
Transporter 6 EPA ID: Not reported  
Transporter 7 EPA ID: Not reported  
Transporter 8 EPA ID: Not reported  
Transporter 9 EPA ID: Not reported  
Transporter 10 EPA ID: Not reported  
Date Trans1 Transported Waste: 08/17/2009  
Date Trans2 Transported Waste: Not reported  
Date Trans3 Transported Waste: Not reported  
Date Trans4 Transported Waste: Not reported  
Date Trans5 Transported Waste: Not reported  
Date Trans6 Transported Waste: Not reported  
Date Trans7 Transported Waste: Not reported  
Date Trans8 Transported Waste: Not reported  
Date Trans9 Transported Waste: Not reported  
Date Trans10 Transported Waste: Not reported  
Date TSDf Received Waste: 08/17/2009  
TSDf EPA Facility Name: Not reported  
QTY Units: Not reported  
Transporter SEQ ID: Not reported  
Transporter-1 Date: Not reported  
Waste SEQ ID: Not reported  
Waste Type Code 2: Not reported  
Waste Type Code 3: Not reported  
Waste Type Code 4: Not reported  
Waste Type Code 5: Not reported  
Waste Type Code 6: Not reported  
Date Accepted: Not reported  
Manifest Discrepancy Type: Not reported  
Data Entry Number: Not reported

Map ID  
 Direction  
 Distance  
 Elevation

MAP FINDINGS

Site

Database(s)

EDR ID Number  
 EPA ID Number

**CON EDISON - MANHOLE 62484 (Continued)**

**1014396759**

Was Load Rejected: NEW YORK, NY 10003  
 Reason Load Was Rejected: Not reported

Waste:  
 Manifest Year: Not reported  
 Waste Code: D008  
 Hand Code: H141  
 Quantity: 1400 G

**G27**  
**South**  
**< 1/8**  
**0.014 mi.**  
**73 ft.**

**39TH ST & 2ND AVE**  
**39TH ST & 2ND AVE**  
**BROOKLYN, NY**  
**Site 4 of 25 in cluster G**

**NY Spills S106968534**  
**N/A**

**Relative:**  
**Higher**  
**Actual:**  
**10 ft.**

**SPILLS:**  
 Name: 39TH ST & 2ND AVE  
 Address: 39TH ST & 2ND AVE  
 City,State,Zip: BROOKLYN, NY  
 Spill Number/Closed Date: 0502776 / 2005-08-22  
 Facility ID: 0502776  
 Facility Type: ER  
 DER Facility ID: 84807  
 Site ID: 347208  
 DEC Region: 2  
 Spill Cause: Unknown  
 Spill Class: C4  
 SWIS: 2401  
 Spill Date: 2005-06-08  
 Investigator: rvketani  
 Referred To: Not reported  
 Reported to Dept: 2005-06-08  
 CID: 74  
 Water Affected: Not reported  
 Spill Source: Tank Truck  
 Spill Notifier: Fire Department  
 Cleanup Ceased: Not reported  
 Cleanup Meets Std: False  
 Last Inspection: Not reported  
 Recommended Penalty: False  
 UST Trust: False  
 Remediation Phase: 0  
 Date Entered In Computer: 2005-06-08  
 Spill Record Last Update: 2005-08-25  
 Spiller Name: ERIC PAGLIARINI  
 Spiller Company: MODEL PETROLEUM TRANSPORT  
 Spiller Address: 9 WYTH AVE  
 Spiller Company: 001  
 Contact Name: DON O'MALLEY  
 DEC Memo: ""  
 Remarks: "Classic Fuel Oil Corporation Unknown cause of rupture of diesel fuel tank Possibly 20 gallons went into sewer drain prior to arrival of FDNY Cleanup in progress."

All Materials:  
 Site ID: 347208

Map ID  
Direction  
Distance  
Elevation

MAP FINDINGS

Site

Database(s)

EDR ID Number  
EPA ID Number

**39TH ST & 2ND AVE (Continued)**

**S106968534**

Operable Unit ID: 1104948  
Operable Unit: 01  
Material ID: 1262274  
Material Code: 0008  
Material Name: diesel  
Case No.: Not reported  
Material FA: Petroleum  
Quantity: 300.00  
Units: G  
Recovered: .00  
Oxygenate: Not reported

**G28**  
**South**  
**< 1/8**  
**0.014 mi.**  
**73 ft.**

**CON EDISON**  
**39TH ST & 2ND AVE**  
**BROOKLYN, NY 11232**

**NY MANIFEST** **S117741101**  
**N/A**

**Site 5 of 25 in cluster G**

**Relative:**  
**Higher**

NY MANIFEST:

**Actual:**  
**10 ft.**

Name: CON EDISON  
Address: 39TH ST & 2ND AVE  
City,State,Zip: BROOKLYN, NY 11232  
Country: USA  
EPA ID: NYP004743092  
Facility Status: Not reported  
Location Address 1: 39 ST & 2 AV  
Code: BP  
Location Address 2: M46701  
Total Tanks: Not reported  
Location City: BROOKLYN  
Location State: NY  
Location Zip: 11201  
Location Zip 4: Not reported

NY MANIFEST:

EPAID: NYP004743092  
Mailing Name: CON EDISON  
Mailing Contact: CON EDISON  
Mailing Address 1: 4 IRVING PL  
Mailing Address 2: 15TH FL  
Mailing City: NEW YORK  
Mailing State: NY  
Mailing Zip: 10003  
Mailing Zip 4: Not reported  
Mailing Country: USA  
Mailing Phone: Not reported

NY MANIFEST:

Document ID: Not reported  
Manifest Status: Not reported  
seq: Not reported  
Year: 2018  
Trans1 State ID: NJD003812047  
Trans2 State ID: Not reported  
Generator Ship Date: 03/04/2015  
Trans1 Recv Date: 03/04/2015  
Trans2 Recv Date: Not reported

Map ID  
Direction  
Distance  
Elevation

MAP FINDINGS

Site

Database(s)

EDR ID Number  
EPA ID Number

**CON EDISON (Continued)**

**S117741101**

TSD Site Recv Date: 03/13/2015  
Part A Recv Date: Not reported  
Part B Recv Date: Not reported  
Generator EPA ID: NYP004743092  
Trans1 EPA ID: Not reported  
Trans2 EPA ID: Not reported  
TSD ID 1: NJD991291105  
TSD ID 2: Not reported  
Manifest Tracking Number: 002621290GBF  
Import Indicator: N  
Export Indicator: N  
Discr Quantity Indicator: N  
Discr Type Indicator: N  
Discr Residue Indicator: N  
Discr Partial Reject Indicator: N  
Discr Full Reject Indicator: N  
Manifest Ref Number: Not reported  
Alt Facility RCRA ID: Not reported  
Alt Facility Sign Date: Not reported  
MGMT Method Type Code: H110  
Waste Code: Not reported  
Waste Code: Not reported  
Waste Code: Not reported  
Waste Code: Not reported  
Waste Code: Not reported  
Waste Code: Not reported  
Quantity: 500  
Units: P - Pounds  
Number of Containers: 1  
Container Type: TT - Cargo tank, tank trucks  
Handling Method: T Chemical, physical, or biological treatment.  
Specific Gravity: 1  
Waste Code: D008  
Waste Code 1\_2: Not reported  
Waste Code 1\_3: Not reported  
Waste Code 1\_4: Not reported  
Waste Code 1\_5: Not reported  
Waste Code 1\_6: Not reported

**G29**  
**South**  
**< 1/8**  
**0.014 mi.**  
**73 ft.**

**2ND AVE &**  
**39TH ST & 2ND AVE**  
**BROOKLYN, NY**  
**Site 6 of 25 in cluster G**

**NY Spills S106001786**  
**N/A**

**Relative:**  
**Higher**  
**Actual:**  
**10 ft.**

**SPILLS:**  
Name: 2ND AVE &  
Address: 39TH ST & 2ND AVE  
City,State,Zip: BROOKLYN, NY  
Spill Number/Closed Date: 0111708 / 2002-08-02  
Facility ID: 0111708  
Facility Type: ER  
DER Facility ID: 84807  
Site ID: 94736  
DEC Region: 2  
Spill Cause: Equipment Failure  
Spill Class: C4

Map ID  
Direction  
Distance  
Elevation

MAP FINDINGS

Site

Database(s)

EDR ID Number  
EPA ID Number

**2ND AVE & (Continued)**

**S106001786**

SWIS: 2401  
Spill Date: 2002-03-12  
Investigator: MCTIBBE  
Referred To: Not reported  
Reported to Dept: 2002-03-12  
CID: 257  
Water Affected: Not reported  
Spill Source: Commercial Vehicle  
Spill Notifier: Responsible Party  
Cleanup Ceased: Not reported  
Cleanup Meets Std: False  
Last Inspection: Not reported  
Recommended Penalty: False  
UST Trust: False  
Remediation Phase: 0  
Date Entered In Computer: 2002-03-12  
Spill Record Last Update: 2002-08-02  
Spiller Name: Not reported  
Spiller Company: NYC TRANSIT  
Spiller Address: Not reported  
Spiller Company: 001  
Contact Name: JAMES CRANDALL  
DEC Memo: "Prior to Sept, 2004 data translation this spill Lead\_DEC Field was TIBBE CONTAINED AND CLEANED BY NYCT AND NYC DOS."

Remarks: "clean up is just starting it is all contained to the street"

All Materials:

Site ID: 94736  
Operable Unit ID: 850351  
Operable Unit: 01  
Material ID: 525728  
Material Code: 0008  
Material Name: diesel  
Case No.: Not reported  
Material FA: Petroleum  
Quantity: 25.00  
Units: G  
Recovered: .00  
Oxygenate: Not reported

**G30**  
**South**  
**< 1/8**  
**0.014 mi.**  
**73 ft.**

**CON EDISON**  
**39TH ST & 2ND AVE**  
**BROOKLYN, NY 11232**

**NJ MANIFEST** **S120668299**  
**N/A**

**Site 7 of 25 in cluster G**

**Relative:** NJ MANIFEST:  
**Higher** EPA Id: NYP004743092  
Mail Address: IRVING PL, 15TH FL NE  
**Actual:** Mail City/State/Zip: NEW YORK, NY 10003  
**10 ft.** Facility Phone: Not reported  
Emergency Phone: Not reported  
Contact: THOMAS TEELING  
Comments: Not reported  
SIC Code: Not reported  
County: NY047  
Municipal: Not reported

Map ID  
Direction  
Distance  
Elevation

MAP FINDINGS

Site

Database(s)

EDR ID Number  
EPA ID Number

**CON EDISON (Continued)**

**S120668299**

Previous EPA Id:	Not reported
Gen Flag:	Not reported
Trans Flag:	Not reported
TSDf Flag:	Not reported
Name Change:	Not reported
Date Change:	Not reported
Manifest:	
Manifest Number:	002621290GBF
EPA ID:	NYP004743092
Date Shipped:	3/4/2015
TSDf EPA ID:	NJD991291105
Transporter EPA ID:	NJD003812047
Transporter 2 EPA ID:	Not reported
Transporter 3 EPA ID:	Not reported
Transporter 4 EPA ID:	Not reported
Transporter 5 EPA ID:	Not reported
Transporter 6 EPA ID:	Not reported
Transporter 7 EPA ID:	Not reported
Transporter 8 EPA ID:	Not reported
Transporter 9 EPA ID:	Not reported
Transporter 10 EPA ID:	Not reported
Date Trans1 Transported Waste:	Not reported
Date Trans2 Transported Waste:	Not reported
Date Trans3 Transported Waste:	Not reported
Date Trans4 Transported Waste:	Not reported
Date Trans5 Transported Waste:	Not reported
Date Trans6 Transported Waste:	Not reported
Date Trans7 Transported Waste:	Not reported
Date Trans8 Transported Waste:	Not reported
Date Trans9 Transported Waste:	Not reported
Date Trans10 Transported Waste:	Not reported
Date TSDf Received Waste:	Not reported
TSDf EPA Facility Name:	Not reported
QTY Units:	Not reported
Transporter SEQ ID:	Not reported
Transporter-1 Date:	Not reported
Waste SEQ ID:	Not reported
Waste Type Code 2:	Not reported
Waste Type Code 3:	Not reported
Waste Type Code 4:	Not reported
Waste Type Code 5:	Not reported
Waste Type Code 6:	Not reported
Date Accepted:	Not reported
Manifest Discrepancy Type:	Not reported
Data Entry Number:	Not reported
Was Load Rejectedd:	NEW YORK, NY 10003
Reason Load Was Rejected:	Not reported

Map ID  
Direction  
Distance  
Elevation

MAP FINDINGS

Site

Database(s)

EDR ID Number  
EPA ID Number

**G31**  
**South**  
**< 1/8**  
**0.014 mi.**  
**73 ft.**

**CON EDISON**  
**39 ST & 2 AVE**  
**BROOKLYN, NY 11232**  
**Site 8 of 25 in cluster G**

**NJ MANIFEST**    **S120667979**  
**N/A**

**Relative:**  
**Higher**  
**Actual:**  
**10 ft.**

NJ MANIFEST:  
EPA Id: NYP004739439  
Mail Address: IRVING PLACE, 15TH FL NE  
Mail City/State/Zip: NEW YORK, NY 10003  
Facility Phone: Not reported  
Emergency Phone: Not reported  
Contact: THERESA BURKARD  
Comments: Not reported  
SIC Code: Not reported  
County: NY047  
Municipal: Not reported  
Previous EPA Id: Not reported  
Gen Flag: Not reported  
Trans Flag: Not reported  
TSDF Flag: Not reported  
Name Change: Not reported  
Date Change: Not reported

Manifest:  
Manifest Number: 012772195JJK  
EPA ID: NYP004739439  
Date Shipped: 2/26/2015  
TSDF EPA ID: NJD002200046  
Transporter EPA ID: NJ0000027193  
Transporter 2 EPA ID: Not reported  
Transporter 3 EPA ID: Not reported  
Transporter 4 EPA ID: Not reported  
Transporter 5 EPA ID: Not reported  
Transporter 6 EPA ID: Not reported  
Transporter 7 EPA ID: Not reported  
Transporter 8 EPA ID: Not reported  
Transporter 9 EPA ID: Not reported  
Transporter 10 EPA ID: Not reported  
Date Trans1 Transported Waste: Not reported  
Date Trans2 Transported Waste: Not reported  
Date Trans3 Transported Waste: Not reported  
Date Trans4 Transported Waste: Not reported  
Date Trans5 Transported Waste: Not reported  
Date Trans6 Transported Waste: Not reported  
Date Trans7 Transported Waste: Not reported  
Date Trans8 Transported Waste: Not reported  
Date Trans9 Transported Waste: Not reported  
Date Trans10 Transported Waste: Not reported  
Date TSDF Received Waste: Not reported  
TSDF EPA Facility Name: Not reported  
QTY Units: Not reported  
Transporter SEQ ID: Not reported  
Transporter-1 Date: Not reported  
Waste SEQ ID: Not reported  
Waste Type Code 2: Not reported  
Waste Type Code 3: Not reported  
Waste Type Code 4: Not reported  
Waste Type Code 5: Not reported  
Waste Type Code 6: Not reported



Map ID  
Direction  
Distance  
Elevation

MAP FINDINGS

Site

Database(s)

EDR ID Number  
EPA ID Number

**CON EDISON (Continued)**

**S120667979**

Date Accepted: Not reported  
Manifest Discrepancy Type: Not reported  
Data Entry Number: Not reported  
Was Load Rejected: NEW YORK, NY 10003  
Reason Load Was Rejected: Not reported

**G32**  
**South**  
**< 1/8**  
**0.014 mi.**  
**73 ft.**

**CON EDISON**  
**39TH ST & 2ND AVE**  
**BROOKLYN, NY 11232**  
**Site 9 of 25 in cluster G**

**NY MANIFEST** **S117740760**  
**N/A**

**Relative:**  
**Higher**  
**Actual:**  
**10 ft.**

NY MANIFEST:  
Name: CON EDISON  
Address: 39TH ST & 2ND AVE  
City,State,Zip: BROOKLYN, NY 11232  
Country: USA  
EPA ID: NYP004739439  
Facility Status: Not reported  
Location Address 1: 39 ST & 2N AV  
Code: BP  
Location Address 2: Not reported  
Total Tanks: Not reported  
Location City: BROOKLYN  
Location State: NY  
Location Zip: 11232  
Location Zip 4: Not reported

NY MANIFEST:  
EPAID: NYP004739439  
Mailing Name: CON EDISON  
Mailing Contact: CON EDISON  
Mailing Address 1: 4 IRVING PL  
Mailing Address 2: 15TH FL  
Mailing City: NEW YORK  
Mailing State: NY  
Mailing Zip: 10003  
Mailing Zip 4: Not reported  
Mailing Country: USA  
Mailing Phone: Not reported

NY MANIFEST:  
Document ID: Not reported  
Manifest Status: Not reported  
seq: Not reported  
Year: 2018  
Trans1 State ID: NJ0000027193  
Trans2 State ID: Not reported  
Generator Ship Date: 02/26/2015  
Trans1 Recv Date: 02/26/2015  
Trans2 Recv Date: Not reported  
TSD Site Recv Date: 02/27/2015  
Part A Recv Date: Not reported  
Part B Recv Date: Not reported  
Generator EPA ID: NYP004739439  
Trans1 EPA ID: Not reported

Map ID  
 Direction  
 Distance  
 Elevation

MAP FINDINGS

Site

Database(s)

EDR ID Number  
 EPA ID Number

**CON EDISON (Continued)**

**S117740760**

Trans2 EPA ID: Not reported  
 TSDF ID 1: NJD002200046  
 TSDF ID 2: Not reported  
 Manifest Tracking Number: 012772195JJK  
 Import Indicator: N  
 Export Indicator: N  
 Discr Quantity Indicator: N  
 Discr Type Indicator: N  
 Discr Residue Indicator: N  
 Discr Partial Reject Indicator: N  
 Discr Full Reject Indicator: N  
 Manifest Ref Number: Not reported  
 Alt Facility RCRA ID: Not reported  
 Alt Facility Sign Date: Not reported  
 MGMT Method Type Code: H110  
 Waste Code: Not reported  
 Waste Code: Not reported  
 Waste Code: Not reported  
 Waste Code: Not reported  
 Waste Code: Not reported  
 Waste Code: Not reported  
 Quantity: 2000  
 Units: G - Gallons (liquids only)\* (8.3 pounds)  
 Number of Containers: 1  
 Container Type: TT - Cargo tank, tank trucks  
 Handling Method: T Chemical, physical, or biological treatment.  
 Specific Gravity: 1  
 Waste Code: D008  
 Waste Code 1\_2: Not reported  
 Waste Code 1\_3: Not reported  
 Waste Code 1\_4: Not reported  
 Waste Code 1\_5: Not reported  
 Waste Code 1\_6: Not reported

**B33**  
**SE**  
 < 1/8  
 0.014 mi.  
 75 ft.

**12-15 37TH STREET**  
**12-15 37TH STREET**  
**BROOKLYN, NY**  
**Site 3 of 3 in cluster B**

**NY Spills S102672385**  
**N/A**

**Relative:**  
**Higher**  
**Actual:**  
**9 ft.**

**SPILLS:**  
 Name: 12-15 37TH STREET  
 Address: 12-15 37TH STREET  
 City,State,Zip: BROOKLYN, NY  
 Spill Number/Closed Date: 9313215 / 1994-02-07  
 Facility ID: 9313215  
 Facility Type: ER  
 DER Facility ID: 210860  
 Site ID: 257511  
 DEC Region: 2  
 Spill Cause: Unknown  
 Spill Class: C4  
 SWIS: 2401  
 Spill Date: 1994-02-07  
 Investigator: HEALY  
 Referred To: Not reported  
 Reported to Dept: 1993-02-07

Map ID  
 Direction  
 Distance  
 Elevation

MAP FINDINGS

Site

Database(s)

EDR ID Number  
 EPA ID Number

**12-15 37TH STREET (Continued)**

**S102672385**

CID: Not reported  
 Water Affected: Not reported  
 Spill Source: Unknown  
 Spill Notifier: Affected Persons  
 Cleanup Ceased: 1994-02-07  
 Cleanup Meets Std: True  
 Last Inspection: Not reported  
 Recommended Penalty: False  
 UST Trust: False  
 Remediation Phase: 0  
 Date Entered In Computer: 1994-02-11  
 Spill Record Last Update: 2004-09-30  
 Spiller Name: Not reported  
 Spiller Company: UNK  
 Spiller Address: Not reported  
 Spiller Company: 999  
 Contact Name: Not reported  
 DEC Memo: ""  
 Remarks: "66TH PRECINT ON SCENE."

All Materials:

Site ID: 257511  
 Operable Unit ID: 991661  
 Operable Unit: 01  
 Material ID: 388605  
 Material Code: 0066A  
 Material Name: unknown petroleum  
 Case No.: Not reported  
 Material FA: Petroleum  
 Quantity: -40.00  
 Units: G  
 Recovered: .00  
 Oxygenate: Not reported

**G34**  
**SSE**  
 < 1/8  
 0.014 mi.  
 76 ft.

**VAULT 2020**  
**39TH ST/2ND AVE**  
**BROOKLYN, NY**

**NY Spills S102239170**  
**N/A**

**Site 10 of 25 in cluster G**

**Relative:**  
**Higher**  
**Actual:**  
**10 ft.**

**SPILLS:**  
 Name: VAULT 2020  
 Address: 39TH ST/2ND AVE  
 City,State,Zip: BROOKLYN, NY  
 Spill Number/Closed Date: 9514818 / 2005-02-07  
 Facility ID: 9514818  
 Facility Type: ER  
 DER Facility ID: 62777  
 Site ID: 65332  
 DEC Region: 2  
 Spill Cause: Equipment Failure  
 Spill Class: C3  
 SWIS: 2401  
 Spill Date: 1996-02-20  
 Investigator: JHOCONNE  
 Referred To: Not reported  
 Reported to Dept: 1996-02-20

Map ID  
 Direction  
 Distance  
 Elevation

MAP FINDINGS

Site

Database(s)

EDR ID Number  
 EPA ID Number

**VAULT 2020 (Continued)**

**S102239170**

<p>CID:          Water Affected:          Spill Source:          Spill Notifier:          Cleanup Ceased:          Cleanup Meets Std:          Last Inspection:          Recommended Penalty:          UST Trust:          Remediation Phase:          Date Entered In Computer:          Spill Record Last Update:          Spiller Name:          Spiller Company:          Spiller Address:          Spiller Company:          Contact Name:          DEC Memo:</p> <p>Remarks:</p> <p>All Materials:</p> <p>Site ID:          Operable Unit ID:          Operable Unit:          Material ID:          Material Code:          Material Name:          Case No.:          Material FA:          Quantity:          Units:          Recovered:          Oxygenate:</p>	<p>312          Not reported          Commercial/Industrial          Responsible Party          Not reported          False          Not reported          False          False          0          1996-02-20          2005-02-07          LISA          CON ED          4 IRVING PLACE          001          Not reported          "Prior to Sept, 2004 data translation this spill Lead_DEC Field was O'CONNELL 2/7/05: Con Ed submitted copy of original notification letter to DEP, which states: Location of Release: Vault No. 2020 on south side of 39th Street, 51 ft. West of 2nd Avenue, Brooklyn. Name of Substance Release: Transformer Oil (170ppm PCB). estimate.d Qual]tity of Substance Release: Approximately 2 gallons of oil. Total PCB &lt;0.01 lb. Description of Areas Affected by Release: Transformer vault, possible entry of PCB oil into tine leading to sewage treatment plant. Con Ed inepcted vault in August 2004 and found no evidence of contamiantion. Close out. (JHO)"          "transformer bottom is porous and leaked product into vault - 170ppm drain in vault - drain is clogged with oil absorbant - drain goes to a pollution plant"</p> <p>65332          1025915          01          354941          0017A          PCB oil          Not reported          Petroleum          2.00          G          .00          Not reported</p>
---	--

**D35**  
**SSW**  
**< 1/8**  
**0.017 mi.**  
**92 ft.**

**CON EDISON**  
**138 39TH ST**  
**BROOKLYN, NY 11232**  
**Site 3 of 15 in cluster D**

**NJ MANIFEST S120669438**  
**N/A**

**Relative:**  
**Higher**  
**Actual:**  
**10 ft.**

NJ MANIFEST:  
 EPA Id: NYP004756110  
 Mail Address: IRVING PL, 15TH FL NE  
 Mail City/State/Zip: NEW YORK, NY 10003  
 Facility Phone: Not reported  
 Emergency Phone: Not reported

Map ID  
Direction  
Distance  
Elevation

MAP FINDINGS

Site

Database(s)

EDR ID Number  
EPA ID Number

**CON EDISON (Continued)**

**S120669438**

Contact:	THOMAS TEELING
Comments:	Not reported
SIC Code:	Not reported
County:	NY047
Municipal:	Not reported
Previous EPA Id:	Not reported
Gen Flag:	Not reported
Trans Flag:	Not reported
TSDf Flag:	Not reported
Name Change:	Not reported
Date Change:	Not reported
Manifest:	
Manifest Number:	014088080JJK
EPA ID:	NYP004756110
Date Shipped:	3/23/2015
TSDf EPA ID:	NJD002200046
Transporter EPA ID:	NJ0000027193
Transporter 2 EPA ID:	Not reported
Transporter 3 EPA ID:	Not reported
Transporter 4 EPA ID:	Not reported
Transporter 5 EPA ID:	Not reported
Transporter 6 EPA ID:	Not reported
Transporter 7 EPA ID:	Not reported
Transporter 8 EPA ID:	Not reported
Transporter 9 EPA ID:	Not reported
Transporter 10 EPA ID:	Not reported
Date Trans1 Transported Waste:	Not reported
Date Trans2 Transported Waste:	Not reported
Date Trans3 Transported Waste:	Not reported
Date Trans4 Transported Waste:	Not reported
Date Trans5 Transported Waste:	Not reported
Date Trans6 Transported Waste:	Not reported
Date Trans7 Transported Waste:	Not reported
Date Trans8 Transported Waste:	Not reported
Date Trans9 Transported Waste:	Not reported
Date Trans10 Transported Waste:	Not reported
Date TSDf Received Waste:	Not reported
TSDf EPA Facility Name:	Not reported
QTY Units:	Not reported
Transporter SEQ ID:	Not reported
Transporter-1 Date:	Not reported
Waste SEQ ID:	Not reported
Waste Type Code 2:	Not reported
Waste Type Code 3:	Not reported
Waste Type Code 4:	Not reported
Waste Type Code 5:	Not reported
Waste Type Code 6:	Not reported
Date Accepted:	Not reported
Manifest Discrepancy Type:	Not reported
Data Entry Number:	Not reported
Was Load Rejectedd:	NEW YORK, NY 10003
Reason Load Was Rejected:	Not reported

MAP FINDINGS

Map ID			EDR ID Number
Direction			EPA ID Number
Distance			
Elevation	Site	Database(s)	

<b>D36</b> <b>SSW</b> <b>&lt; 1/8</b> <b>0.017 mi.</b> <b>92 ft.</b>	<b>CON EDISON</b> <b>138 39TH ST</b> <b>BROOKLYN, NY 11232</b>  <b>Site 4 of 15 in cluster D</b>	<b>NY MANIFEST</b>	<b>S118088074</b> <b>N/A</b>
--	--	--------------------	---------------------------------

<b>Relative:</b> <b>Higher</b>  <b>Actual:</b> <b>10 ft.</b>	<b>NY MANIFEST:</b> Name: CON EDISON Address: 138 39TH ST City,State,Zip: BROOKLYN, NY 11232 Country: USA EPA ID: NYP004756110 Facility Status: Not reported Location Address 1: 168 39TH ST Code: BP Location Address 2: MH 56701 Total Tanks: Not reported Location City: BROOKLYN Location State: NY Location Zip: 11232 Location Zip 4: Not reported	
--	--	--

	<b>NY MANIFEST:</b> EPAID: NYP004756110 Mailing Name: CON EDISON Mailing Contact: TOM TEELING Mailing Address 1: 4 IRVING PLACE - 15TH FLOOR Mailing Address 2: Not reported Mailing City: NEW YORK Mailing State: NY Mailing Zip: 10003 Mailing Zip 4: Not reported Mailing Country: USA Mailing Phone: Not reported	
--	--	--

	<b>NY MANIFEST:</b> Document ID: Not reported Manifest Status: Not reported seq: Not reported Year: 2018 Trans1 State ID: NJ0000027193 Trans2 State ID: Not reported Generator Ship Date: 03/23/2015 Trans1 Recv Date: 03/23/2015 Trans2 Recv Date: Not reported TSD Site Recv Date: 03/27/2015 Part A Recv Date: Not reported Part B Recv Date: Not reported Generator EPA ID: NYP004756110 Trans1 EPA ID: Not reported Trans2 EPA ID: Not reported TSD ID 1: NJD002200046 TSD ID 2: Not reported Manifest Tracking Number: 014088080JJK Import Indicator: N Export Indicator: N Discr Quantity Indicator: N Discr Type Indicator: N Discr Residue Indicator: N	
--	---	--

Map ID  
 Direction  
 Distance  
 Elevation

MAP FINDINGS

Site

Database(s)

EDR ID Number  
 EPA ID Number

**CON EDISON (Continued)**

**S118088074**

Discr Partial Reject Indicator: N  
 Discr Full Reject Indicator: N  
 Manifest Ref Number: Not reported  
 Alt Facility RCRA ID: Not reported  
 Alt Facility Sign Date: Not reported  
 MGMT Method Type Code: H110  
 Waste Code: Not reported  
 Waste Code: Not reported  
 Waste Code: Not reported  
 Waste Code: Not reported  
 Waste Code: Not reported  
 Waste Code: Not reported  
 Quantity: 1500  
 Units: P - Pounds  
 Number of Containers: 1  
 Container Type: TT - Cargo tank, tank trucks  
 Handling Method: T Chemical, physical, or biological treatment.  
 Specific Gravity: 1  
 Waste Code: D008  
 Waste Code 1\_2: Not reported  
 Waste Code 1\_3: Not reported  
 Waste Code 1\_4: Not reported  
 Waste Code 1\_5: Not reported  
 Waste Code 1\_6: Not reported

**D37**  
**SSW**  
 < 1/8  
 0.017 mi.  
 92 ft.

**CON EDISON**  
**138 39TH ST**  
**BROOKLYN, NY 11232**  
  
**Site 5 of 15 in cluster D**

**RCRA NonGen / NLR** **1018280709**  
**FINDS** **NYP004756110**  
**ECHO**

**Relative:**  
**Higher**  
  
**Actual:**  
**10 ft.**

RCRA NonGen / NLR:  
 Date Form Received by Agency: 20150323  
 Handler Name: CON EDISON  
 Handler Address: 138 39TH ST  
 Handler City,State,Zip: BROOKLYN, NY 11232  
 EPA ID: NYP004756110  
 Contact Name: THOMAS TEELING  
 Contact Address: Not reported  
 Contact City,State,Zip: Not reported  
 Contact Telephone: 212-460-3770  
 Contact Fax: Not reported  
 Contact Email: Not reported  
 Contact Title: Not reported  
 EPA Region: 02  
 Land Type: Private  
 Federal Waste Generator Description: Not a generator, verified  
 Non-Notifier: Not reported  
 Biennial Report Cycle: Not reported  
 Accessibility: Not reported  
 Active Site Indicator: Not reported  
 State District Owner: NY  
 State District: NYSDEC R2  
 Mailing Address: IRVING PL, 15TH FL NE  
 Mailing City,State,Zip: NEW YORK, NY 10003  
 Owner Name: Not reported  
 Owner Type: Not reported

Map ID  
 Direction  
 Distance  
 Elevation

MAP FINDINGS

Site

Database(s)

EDR ID Number  
 EPA ID Number

**CON EDISON (Continued)**

**1018280709**

Operator Name:	Not reported
Operator Type:	Not reported
Short-Term Generator Activity:	No
Importer Activity:	No
Mixed Waste Generator:	No
Transporter Activity:	No
Transfer Facility Activity:	No
Recycler Activity with Storage:	No
Small Quantity On-Site Burner Exemption:	No
Smelting Melting and Refining Furnace Exemption:	No
Underground Injection Control:	No
Off-Site Waste Receipt:	No
Universal Waste Indicator:	No
Universal Waste Destination Facility:	No
Federal Universal Waste:	No
Active Site Fed-Reg Treatment Storage and Disposal Facility:	Not reported
Active Site Converter Treatment storage and Disposal Facility:	Not reported
Active Site State-Reg Treatment Storage and Disposal Facility:	Not reported
Active Site State-Reg Handler:	---
Federal Facility Indicator:	Not reported
Hazardous Secondary Material Indicator:	NN
Sub-Part K Indicator:	Not reported
Commercial TSD Indicator:	No
Treatment Storage and Disposal Type:	Not reported
2018 GPRC Permit Baseline:	Not on the Baseline
2018 GPRC Renewals Baseline:	Not on the Baseline
Permit Renewals Workload Universe:	Not reported
Permit Workload Universe:	Not reported
Permit Progress Universe:	Not reported
Post-Closure Workload Universe:	Not reported
Closure Workload Universe:	Not reported
202 GPRC Corrective Action Baseline:	No
Corrective Action Workload Universe:	No
Subject to Corrective Action Universe:	No
Non-TSDs Where RCRA CA has Been Imposed Universe:	No
TSDs Potentially Subject to CA Under 3004 (u)/(v) Universe:	No
TSDs Only Subject to CA under Discretionary Auth Universe:	No
Corrective Action Priority Ranking:	No NCAPS ranking
Environmental Control Indicator:	No
Institutional Control Indicator:	No
Human Exposure Controls Indicator:	N/A
Groundwater Controls Indicator:	N/A
Operating TSD Universe:	Not reported
Full Enforcement Universe:	Not reported
Significant Non-Complier Universe:	No
Unaddressed Significant Non-Complier Universe:	No
Addressed Significant Non-Complier Universe:	No
Significant Non-Complier With a Compliance Schedule Universe:	No
Financial Assurance Required:	Not reported
Handler Date of Last Change:	20160502
Recognized Trader-Importer:	No
Recognized Trader-Exporter:	No
Importer of Spent Lead Acid Batteries:	No
Exporter of Spent Lead Acid Batteries:	No
Recycler Activity Without Storage:	Not reported
Manifest Broker:	Not reported
Sub-Part P Indicator:	No



Map ID  
Direction  
Distance  
Elevation

MAP FINDINGS

Site

Database(s)

EDR ID Number  
EPA ID Number

**CON EDISON (Continued)**

**1018280709**

Historic Generators:

Receive Date: 20150323  
Handler Name: CON EDISON  
Federal Waste Generator Description: Large Quantity Generator  
State District Owner: NY  
Large Quantity Handler of Universal Waste: No  
Recognized Trader Importer: No  
Recognized Trader Exporter: No  
Spent Lead Acid Battery Importer: No  
Spent Lead Acid Battery Exporter: No  
Current Record: No  
Non Storage Recycler Activity: Not reported  
Electronic Manifest Broker: Not reported

Receive Date: 20150323  
Handler Name: CON EDISON  
Federal Waste Generator Description: Not a generator, verified  
State District Owner: NY  
Large Quantity Handler of Universal Waste: No  
Recognized Trader Importer: No  
Recognized Trader Exporter: No  
Spent Lead Acid Battery Importer: No  
Spent Lead Acid Battery Exporter: No  
Current Record: Yes  
Non Storage Recycler Activity: Not reported  
Electronic Manifest Broker: Not reported

List of NAICS Codes and Descriptions:

NAICS Codes: No NAICS Codes Found

Facility Has Received Notices of Violations:

Violations: No Violations Found

Evaluation Action Summary:

Evaluations: No Evaluations Found

FINDS:

Registry ID: 110067710659

Click Here:

Environmental Interest/Information System:

RCRAInfo is a national information system that supports the Resource Conservation and Recovery Act (RCRA) program through the tracking of events and activities related to facilities that generate, transport, and treat, store, or dispose of hazardous waste. RCRAInfo allows RCRA program staff to track the notification, permit, compliance, and corrective action activities required under RCRA.

[Click this hyperlink](#) while viewing on your computer to access additional FINDS: detail in the EDR Site Report.

ECHO:

Envid: 1018280709  
Registry ID: 110067710659

Map ID  
 Direction  
 Distance  
 Elevation

MAP FINDINGS

Site

Database(s)

EDR ID Number  
 EPA ID Number

**CON EDISON (Continued)**

**1018280709**

DFR URL: <http://echo.epa.gov/detailed-facility-report?fid=110067710659>  
 Name: CON EDISON  
 Address: 138 39TH ST  
 City,State,Zip: BROOKLYN, NY 11232

**D38**  
**South**  
**< 1/8**  
**0.018 mi.**  
**95 ft.**

**CARLSON INKS**  
**148 39TH ST.**  
**BROOKLYN, NY 11232**

**RCRA NonGen / NLR**  
**FINDS**  
**ECHO**

**1000334279**  
**NYD001502855**

**Site 6 of 15 in cluster D**

**Relative:**  
**Higher**  
**Actual:**  
**10 ft.**

RCRA NonGen / NLR:  
 Date Form Received by Agency: 20070101  
 Handler Name: CHROMADYNE CORPORATION  
 Handler Address: 148 39TH ST  
 Handler City,State,Zip: BROOKLYN, NY 11232  
 EPA ID: NYD001502855  
 Contact Name: Not reported  
 Contact Address: 39TH ST  
 Contact City,State,Zip: BROOKLYN, NY 11232  
 Contact Telephone: Not reported  
 Contact Fax: Not reported  
 Contact Email: Not reported  
 Contact Title: Not reported  
 EPA Region: 02  
 Land Type: Not reported  
 Federal Waste Generator Description: Not a generator, verified  
 Non-Notifier: X  
 Biennial Report Cycle: Not reported  
 Accessibility: Not reported  
 Active Site Indicator: Not reported  
 State District Owner: NY  
 State District: NYSDEC R2  
 Mailing Address: 39TH ST  
 Mailing City,State,Zip: BROOKLYN, NY 11232  
 Owner Name: OWNERNAME  
 Owner Type: Private  
 Operator Name: OWNERNAME  
 Operator Type: Private  
 Short-Term Generator Activity: No  
 Importer Activity: No  
 Mixed Waste Generator: No  
 Transporter Activity: No  
 Transfer Facility Activity: No  
 Recycler Activity with Storage: No  
 Small Quantity On-Site Burner Exemption: No  
 Smelting Melting and Refining Furnace Exemption: No  
 Underground Injection Control: No  
 Off-Site Waste Receipt: No  
 Universal Waste Indicator: No  
 Universal Waste Destination Facility: No  
 Federal Universal Waste: No  
 Active Site Fed-Reg Treatment Storage and Disposal Facility: Not reported  
 Active Site Converter Treatment storage and Disposal Facility: Not reported  
 Active Site State-Reg Treatment Storage and Disposal Facility: Not reported  
 Active Site State-Reg Handler: ---  
 Federal Facility Indicator: Not reported  
 Hazardous Secondary Material Indicator: NN

Map ID  
Direction  
Distance  
Elevation

MAP FINDINGS

Site

Database(s)

EDR ID Number  
EPA ID Number

**CARLSON INKS (Continued)**

**1000334279**

Sub-Part K Indicator:	Not reported
Commercial TSD Indicator:	No
Treatment Storage and Disposal Type:	Not reported
2018 GPRA Permit Baseline:	Not on the Baseline
2018 GPRA Renewals Baseline:	Not on the Baseline
Permit Renewals Workload Universe:	Not reported
Permit Workload Universe:	Not reported
Permit Progress Universe:	Not reported
Post-Closure Workload Universe:	Not reported
Closure Workload Universe:	Not reported
202 GPRA Corrective Action Baseline:	No
Corrective Action Workload Universe:	No
Subject to Corrective Action Universe:	No
Non-TSDs Where RCRA CA has Been Imposed Universe:	No
TSDs Potentially Subject to CA Under 3004 (u)/(v) Universe:	No
TSDs Only Subject to CA under Discretionary Auth Universe:	No
Corrective Action Priority Ranking:	No NCAPS ranking
Environmental Control Indicator:	No
Institutional Control Indicator:	No
Human Exposure Controls Indicator:	N/A
Groundwater Controls Indicator:	N/A
Operating TSD Universe:	Not reported
Full Enforcement Universe:	Not reported
Significant Non-Complier Universe:	No
Unaddressed Significant Non-Complier Universe:	No
Addressed Significant Non-Complier Universe:	No
Significant Non-Complier With a Compliance Schedule Universe:	No
Financial Assurance Required:	Not reported
Handler Date of Last Change:	20150414
Recognized Trader-Importer:	No
Recognized Trader-Exporter:	No
Importer of Spent Lead Acid Batteries:	No
Exporter of Spent Lead Acid Batteries:	No
Recycler Activity Without Storage:	Not reported
Manifest Broker:	Not reported
Sub-Part P Indicator:	No

Handler - Owner Operator:

Owner/Operator Indicator:	Owner
Owner/Operator Name:	OWNERNAME
Legal Status:	Private
Date Became Current:	Not reported
Date Ended Current:	Not reported
Owner/Operator Address:	NOT REQUIRED
Owner/Operator City,State,Zip:	NOT REQUIRED, WY 99999
Owner/Operator Telephone:	212-555-1212
Owner/Operator Telephone Ext:	Not reported
Owner/Operator Fax:	Not reported
Owner/Operator Email:	Not reported
Owner/Operator Indicator:	Owner
Owner/Operator Name:	OWNERNAME
Legal Status:	Private
Date Became Current:	Not reported
Date Ended Current:	Not reported
Owner/Operator Address:	NOT REQUIRED

Map ID  
Direction  
Distance  
Elevation

MAP FINDINGS

Site

Database(s)

EDR ID Number  
EPA ID Number

**CARLSON INKS (Continued)**

**1000334279**

Owner/Operator City,State,Zip: NOT REQUIRED, WY 99999  
Owner/Operator Telephone: 212-555-1212  
Owner/Operator Telephone Ext: Not reported  
Owner/Operator Fax: Not reported  
Owner/Operator Email: Not reported

Owner/Operator Indicator: Operator  
Owner/Operator Name: OWNERNAME  
Legal Status: Private  
Date Became Current: Not reported  
Date Ended Current: Not reported  
Owner/Operator Address: NOT REQUIRED  
Owner/Operator City,State,Zip: NOT REQUIRED, WY 99999  
Owner/Operator Telephone: 212-555-1212  
Owner/Operator Telephone Ext: Not reported  
Owner/Operator Fax: Not reported  
Owner/Operator Email: Not reported

Historic Generators:

Receive Date: 19801231  
Handler Name: CHROMADYNE CORPORATION  
Federal Waste Generator Description: Not a generator, verified  
State District Owner: NY  
Large Quantity Handler of Universal Waste: No  
Recognized Trader Importer: No  
Recognized Trader Exporter: No  
Spent Lead Acid Battery Importer: No  
Spent Lead Acid Battery Exporter: No  
Current Record: No  
Non Storage Recycler Activity: Not reported  
Electronic Manifest Broker: Not reported

Receive Date: 20060101  
Handler Name: CHROMADYNE CORPORATION  
Federal Waste Generator Description: Not a generator, verified  
State District Owner: NY  
Large Quantity Handler of Universal Waste: No  
Recognized Trader Importer: No  
Recognized Trader Exporter: No  
Spent Lead Acid Battery Importer: No  
Spent Lead Acid Battery Exporter: No  
Current Record: No  
Non Storage Recycler Activity: Not reported  
Electronic Manifest Broker: Not reported

Receive Date: 20070101  
Handler Name: CHROMADYNE CORPORATION  
Federal Waste Generator Description: Not a generator, verified  
State District Owner: NY  
Large Quantity Handler of Universal Waste: No  
Recognized Trader Importer: No  
Recognized Trader Exporter: No  
Spent Lead Acid Battery Importer: No  
Spent Lead Acid Battery Exporter: No  
Current Record: Yes  
Non Storage Recycler Activity: Not reported  
Electronic Manifest Broker: Not reported

Map ID  
Direction  
Distance  
Elevation

MAP FINDINGS

Site

Database(s)

EDR ID Number  
EPA ID Number

**CARLSON INKS (Continued)**

**1000334279**

List of NAICS Codes and Descriptions:

NAICS Code: 32591  
NAICS Description: PRINTING INK MANUFACTURING

NAICS Code: 42183  
NAICS Description: INDUSTRIAL MACHINERY AND EQUIPMENT WHOLESALERS

Facility Has Received Notices of Violation:

Found Violation: No  
Agency Which Determined Violation: Not reported  
Violation Short Description: Not reported  
Date Violation was Determined: Not reported  
Actual Return to Compliance Date: Not reported  
Return to Compliance Qualifier: Not reported  
Violation Responsible Agency: Not reported  
Scheduled Compliance Date: Not reported  
Enforcement Identifier: Not reported  
Date of Enforcement Action: Not reported  
Enforcement Responsible Agency: Not reported  
Enforcement Docket Number: Not reported  
Enforcement Attorney: Not reported  
Corrective Action Component: Not reported  
Appeal Initiated Date: Not reported  
Appeal Resolution Date: Not reported  
Disposition Status Date: Not reported  
Disposition Status: Not reported  
Disposition Status Description: Not reported  
Consent/Final Order Sequence Number: Not reported  
Consent/Final Order Respondent Name: Not reported  
Consent/Final Order Lead Agency: Not reported  
Enforcement Type: Not reported  
Enforcement Responsible Person: Not reported  
Enforcement Responsible Sub-Organization: Not reported  
SEP Sequence Number: Not reported  
SEP Expenditure Amount: Not reported  
SEP Scheduled Completion Date: Not reported  
SEP Actual Date: Not reported  
SEP Defaulted Date: Not reported  
SEP Type: Not reported  
SEP Type Description: Not reported  
Proposed Amount: Not reported  
Final Monetary Amount: Not reported  
Paid Amount: Not reported  
Final Count: Not reported  
Final Amount: Not reported

Found Violation: No  
Agency Which Determined Violation: Not reported  
Violation Short Description: Not reported  
Date Violation was Determined: Not reported  
Actual Return to Compliance Date: Not reported  
Return to Compliance Qualifier: Not reported  
Violation Responsible Agency: Not reported  
Scheduled Compliance Date: Not reported  
Enforcement Identifier: Not reported  
Date of Enforcement Action: Not reported

Map ID  
Direction  
Distance  
Elevation

MAP FINDINGS

Site

Database(s)

EDR ID Number  
EPA ID Number

**CARLSON INKS (Continued)**

**1000334279**

Enforcement Responsible Agency: Not reported  
Enforcement Docket Number: Not reported  
Enforcement Attorney: Not reported  
Corrective Action Component: Not reported  
Appeal Initiated Date: Not reported  
Appeal Resolution Date: Not reported  
Disposition Status Date: Not reported  
Disposition Status: Not reported  
Disposition Status Description: Not reported  
Consent/Final Order Sequence Number: Not reported  
Consent/Final Order Respondent Name: Not reported  
Consent/Final Order Lead Agency: Not reported  
Enforcement Type: Not reported  
Enforcement Responsible Person: Not reported  
Enforcement Responsible Sub-Organization: Not reported  
SEP Sequence Number: Not reported  
SEP Expenditure Amount: Not reported  
SEP Scheduled Completion Date: Not reported  
SEP Actual Date: Not reported  
SEP Defaulted Date: Not reported  
SEP Type: Not reported  
SEP Type Description: Not reported  
Proposed Amount: Not reported  
Final Monetary Amount: Not reported  
Paid Amount: Not reported  
Final Count: Not reported  
Final Amount: Not reported

**Evaluation Action Summary:**

Evaluation Date: 19831026  
Evaluation Responsible Agency: EPA  
Found Violation: No  
Evaluation Type Description: COMPLIANCE EVALUATION INSPECTION ON-SITE  
Evaluation Responsible Person Identifier: Not reported  
Evaluation Responsible Sub-Organization: Not reported  
Actual Return to Compliance Date: Not reported  
Scheduled Compliance Date: Not reported  
Date of Request: Not reported  
Date Response Received: Not reported  
Request Agency: Not reported  
Former Citation: Not reported

Evaluation Date: 19861210  
Evaluation Responsible Agency: State  
Found Violation: No  
Evaluation Type Description: COMPLIANCE EVALUATION INSPECTION ON-SITE  
Evaluation Responsible Person Identifier: NYDEC  
Evaluation Responsible Sub-Organization: Not reported  
Actual Return to Compliance Date: Not reported  
Scheduled Compliance Date: Not reported  
Date of Request: Not reported  
Date Response Received: Not reported  
Request Agency: Not reported  
Former Citation: Not reported

Map ID  
Direction  
Distance  
Elevation

MAP FINDINGS

Site

Database(s)

EDR ID Number  
EPA ID Number

**CARLSON INKS (Continued)**

**1000334279**

**FINDS:**

Registry ID: 110009464258

Click Here:

**Environmental Interest/Information System:**

RCRAInfo is a national information system that supports the Resource Conservation and Recovery Act (RCRA) program through the tracking of events and activities related to facilities that generate, transport, and treat, store, or dispose of hazardous waste. RCRAInfo allows RCRA program staff to track the notification, permit, compliance, and corrective action activities required under RCRA.

Registry ID: 110009464338

Click Here:

**Environmental Interest/Information System:**

RCRAInfo is a national information system that supports the Resource Conservation and Recovery Act (RCRA) program through the tracking of events and activities related to facilities that generate, transport, and treat, store, or dispose of hazardous waste. RCRAInfo allows RCRA program staff to track the notification, permit, compliance, and corrective action activities required under RCRA.

Registry ID: 110004326569

Click Here:

**Environmental Interest/Information System:**

RCRAInfo is a national information system that supports the Resource Conservation and Recovery Act (RCRA) program through the tracking of events and activities related to facilities that generate, transport, and treat, store, or dispose of hazardous waste. RCRAInfo allows RCRA program staff to track the notification, permit, compliance, and corrective action activities required under RCRA.

[Click this hyperlink](#) while viewing on your computer to access additional FINDS: detail in the EDR Site Report.

**ECHO:**

Envid: 1000334279  
Registry ID: 110004326569  
DFR URL: <http://echo.epa.gov/detailed-facility-report?fid=110004326569>  
Name: CARLSON INKS  
Address: 148 39TH ST.  
City,State,Zip: BROOKLYN, NY 11232

Envid: 1000334279  
Registry ID: 110009464338  
DFR URL: <http://echo.epa.gov/detailed-facility-report?fid=110009464338>  
Name: FONTANA BROS  
Address: 148 39TH ST  
City,State,Zip: BROOKLYN, NY 11232

Envid: 1000334279  
Registry ID: 110009464258  
DFR URL: <http://echo.epa.gov/detailed-facility-report?fid=110009464258>  
Name: CHROMADYNE CORPORATION  
Address: 148 39TH ST  
City,State,Zip: BROOKLYN, NY 11232

Map ID  
 Direction  
 Distance  
 Elevation

MAP FINDINGS

Site

Database(s)

EDR ID Number  
 EPA ID Number

**D39**  
**South**  
**< 1/8**  
**0.018 mi.**  
**95 ft.**

**CARLSON INKS**  
**148 39TH ST.**  
**BROOKLYN, NY 11232**  
**Site 7 of 15 in cluster D**

**RCRA NonGen / NLR**    **1000705367**  
**NYD000521104**

**Relative:**  
**Higher**  
**Actual:**  
**10 ft.**

RCRA NonGen / NLR:		20070101
Date Form Received by Agency:		20070101
Handler Name:	CARLSON INKS	
Handler Address:		148 39TH ST.
Handler City,State,Zip:		BROOKLYN, NY 11232
EPA ID:		NYD000521104
Contact Name:		Not reported
Contact Address:		39TH ST.
Contact City,State,Zip:		BROOKLYN, NY 11232
Contact Telephone:		Not reported
Contact Fax:		Not reported
Contact Email:		Not reported
Contact Title:		Not reported
EPA Region:		02
Land Type:		Not reported
Federal Waste Generator Description:		Not a generator, verified
Non-Notifier:		X
Biennial Report Cycle:		Not reported
Accessibility:		Not reported
Active Site Indicator:		Not reported
State District Owner:		NY
State District:		NYSDEC R2
Mailing Address:		39TH ST.
Mailing City,State,Zip:		BROOKLYN, NY 11232
Owner Name:		OWNERNAME
Owner Type:		Private
Operator Name:		OWNERNAME
Operator Type:		Private
Short-Term Generator Activity:		No
Importer Activity:		No
Mixed Waste Generator:		No
Transporter Activity:		No
Transfer Facility Activity:		No
Recycler Activity with Storage:		No
Small Quantity On-Site Burner Exemption:		No
Smelting Melting and Refining Furnace Exemption:		No
Underground Injection Control:		No
Off-Site Waste Receipt:		No
Universal Waste Indicator:		No
Universal Waste Destination Facility:		No
Federal Universal Waste:		No
Active Site Fed-Reg Treatment Storage and Disposal Facility:		Not reported
Active Site Converter Treatment storage and Disposal Facility:		Not reported
Active Site State-Reg Treatment Storage and Disposal Facility:		Not reported
Active Site State-Reg Handler:		---
Federal Facility Indicator:		Not reported
Hazardous Secondary Material Indicator:		NN
Sub-Part K Indicator:		Not reported
Commercial TSD Indicator:		No
Treatment Storage and Disposal Type:		Not reported
2018 GPRR Permit Baseline:		Not on the Baseline
2018 GPRR Renewals Baseline:		Not on the Baseline
Permit Renewals Workload Universe:		Not reported



Map ID  
 Direction  
 Distance  
 Elevation

MAP FINDINGS

Site

Database(s)

EDR ID Number  
 EPA ID Number

**CARLSON INKS (Continued)**

**1000705367**

Permit Workload Universe:	Not reported
Permit Progress Universe:	Not reported
Post-Closure Workload Universe:	Not reported
Closure Workload Universe:	Not reported
202 GPRA Corrective Action Baseline:	No
Corrective Action Workload Universe:	No
Subject to Corrective Action Universe:	No
Non-TSDFs Where RCRA CA has Been Imposed Universe:	No
TSDFs Potentially Subject to CA Under 3004 (u)/(v) Universe:	No
TSDFs Only Subject to CA under Discretionary Auth Universe:	No
Corrective Action Priority Ranking:	No NCAPS ranking
Environmental Control Indicator:	No
Institutional Control Indicator:	No
Human Exposure Controls Indicator:	N/A
Groundwater Controls Indicator:	N/A
Operating TSDF Universe:	Not reported
Full Enforcement Universe:	Not reported
Significant Non-Complier Universe:	No
Unaddressed Significant Non-Complier Universe:	No
Addressed Significant Non-Complier Universe:	No
Significant Non-Complier With a Compliance Schedule Universe:	No
Financial Assurance Required:	Not reported
Handler Date of Last Change:	20150414
Recognized Trader-Importer:	No
Recognized Trader-Exporter:	No
Importer of Spent Lead Acid Batteries:	No
Exporter of Spent Lead Acid Batteries:	No
Recycler Activity Without Storage:	Not reported
Manifest Broker:	Not reported
Sub-Part P Indicator:	No

Handler - Owner Operator:

Owner/Operator Indicator:	Owner
Owner/Operator Name:	OWNERNAME
Legal Status:	Private
Date Became Current:	Not reported
Date Ended Current:	Not reported
Owner/Operator Address:	NOT REQUIRED
Owner/Operator City,State,Zip:	NOT REQUIRED, WY 99999
Owner/Operator Telephone:	212-555-1212
Owner/Operator Telephone Ext:	Not reported
Owner/Operator Fax:	Not reported
Owner/Operator Email:	Not reported

Owner/Operator Indicator:	Operator
Owner/Operator Name:	OWNERNAME
Legal Status:	Private
Date Became Current:	Not reported
Date Ended Current:	Not reported
Owner/Operator Address:	NOT REQUIRED
Owner/Operator City,State,Zip:	NOT REQUIRED, WY 99999
Owner/Operator Telephone:	212-555-1212
Owner/Operator Telephone Ext:	Not reported
Owner/Operator Fax:	Not reported
Owner/Operator Email:	Not reported

Map ID  
Direction  
Distance  
Elevation

MAP FINDINGS

Site

Database(s)

EDR ID Number  
EPA ID Number

**CARLSON INKS (Continued)**

**1000705367**

Owner/Operator Indicator: Owner  
Owner/Operator Name: OWNERNAME  
Legal Status: Private  
Date Became Current: Not reported  
Date Ended Current: Not reported  
Owner/Operator Address: NOT REQUIRED  
Owner/Operator City,State,Zip: NOT REQUIRED, WY 99999  
Owner/Operator Telephone: 212-555-1212  
Owner/Operator Telephone Ext: Not reported  
Owner/Operator Fax: Not reported  
Owner/Operator Email: Not reported

Historic Generators:

Receive Date: 19801231  
Handler Name: CARLSON INKS  
Federal Waste Generator Description: Not a generator, verified  
State District Owner: NY  
Large Quantity Handler of Universal Waste: No  
Recognized Trader Importer: No  
Recognized Trader Exporter: No  
Spent Lead Acid Battery Importer: No  
Spent Lead Acid Battery Exporter: No  
Current Record: No  
Non Storage Recycler Activity: Not reported  
Electronic Manifest Broker: Not reported

Receive Date: 20060101  
Handler Name: CARLSON INKS  
Federal Waste Generator Description: Not a generator, verified  
State District Owner: NY  
Large Quantity Handler of Universal Waste: No  
Recognized Trader Importer: No  
Recognized Trader Exporter: No  
Spent Lead Acid Battery Importer: No  
Spent Lead Acid Battery Exporter: No  
Current Record: No  
Non Storage Recycler Activity: Not reported  
Electronic Manifest Broker: Not reported

Receive Date: 20070101  
Handler Name: CARLSON INKS  
Federal Waste Generator Description: Not a generator, verified  
State District Owner: NY  
Large Quantity Handler of Universal Waste: No  
Recognized Trader Importer: No  
Recognized Trader Exporter: No  
Spent Lead Acid Battery Importer: No  
Spent Lead Acid Battery Exporter: No  
Current Record: Yes  
Non Storage Recycler Activity: Not reported  
Electronic Manifest Broker: Not reported

List of NAICS Codes and Descriptions:

NAICS Code: 32591  
NAICS Description: PRINTING INK MANUFACTURING

Map ID  
Direction  
Distance  
Elevation

MAP FINDINGS

Site

Database(s)

EDR ID Number  
EPA ID Number

**CARLSON INKS (Continued)**

**1000705367**

Facility Has Received Notices of Violation:

Found Violation:	Yes
Agency Which Determined Violation:	State
Violation Short Description:	Generators - General
Date Violation was Determined:	19900313
Actual Return to Compliance Date:	19900430
Return to Compliance Qualifier:	Observed
Violation Responsible Agency:	State
Scheduled Compliance Date:	19900505
Enforcement Identifier:	001
Date of Enforcement Action:	19900405
Enforcement Responsible Agency:	State
Enforcement Docket Number:	Not reported
Enforcement Attorney:	Not reported
Corrective Action Component:	No
Appeal Initiated Date:	Not reported
Appeal Resolution Date:	Not reported
Disposition Status Date:	Not reported
Disposition Status:	Not reported
Disposition Status Description:	Not reported
Consent/Final Order Sequence Number:	Not reported
Consent/Final Order Respondent Name:	Not reported
Consent/Final Order Lead Agency:	Not reported
Enforcement Type:	WRITTEN INFORMAL
Enforcement Responsible Person:	NYDEC
Enforcement Responsible Sub-Organization:	Not reported
SEP Sequence Number:	Not reported
SEP Expenditure Amount:	Not reported
SEP Scheduled Completion Date:	Not reported
SEP Actual Date:	Not reported
SEP Defaulted Date:	Not reported
SEP Type:	Not reported
SEP Type Description:	Not reported
Proposed Amount:	Not reported
Final Monetary Amount:	Not reported
Paid Amount:	Not reported
Final Count:	Not reported
Final Amount:	Not reported

Evaluation Action Summary:

Evaluation Date:	19900313
Evaluation Responsible Agency:	State
Found Violation:	Yes
Evaluation Type Description:	COMPLIANCE EVALUATION INSPECTION ON-SITE
Evaluation Responsible Person Identifier:	NYDEC
Evaluation Responsible Sub-Organization:	Not reported
Actual Return to Compliance Date:	19900430
Scheduled Compliance Date:	19900505
Date of Request:	Not reported
Date Response Received:	Not reported
Request Agency:	Not reported
Former Citation:	Not reported

MAP FINDINGS

Map ID  
 Direction  
 Distance  
 Elevation

Site

Database(s)

EDR ID Number  
 EPA ID Number

**D40**  
**South**  
**< 1/8**  
**0.018 mi.**  
**95 ft.**

**FGP BUSH TERMINALS**  
**148 39TH STREET**  
**BROOKLYN, NY**  
**Site 8 of 15 in cluster D**

**NY LTANKS**    **S102673281**  
**N/A**

**Relative:**  
**Higher**  
**Actual:**  
**10 ft.**

**LTANKS:**

Name: FGP BUSH TERMINALS  
 Address: 148 39TH STREET  
 City,State,Zip: BROOKLYN, NY  
 Spill Number/Closed Date: 9514887 / 2003-02-24  
 Facility ID: 9514887  
 Site ID: 160744  
 Spill Date: 1996-02-20  
 Spill Cause: Tank Overfill  
 Spill Source: Institutional, Educational, Gov., Other  
 Spill Class: B3  
 Cleanup Ceased: Not reported  
 SWIS: 2401  
 Investigator: TOMASELLO  
 Referred To: Not reported  
 Reported to Dept: 1996-02-21  
 CID: 205  
 Water Affected: Not reported  
 Spill Notifier: Federal Government  
 Last Inspection: Not reported  
 Recommended Penalty: False  
 Meets Standard: False  
 UST Involvement: False  
 Remediation Phase: 0  
 Date Entered In Computer: 1996-02-21  
 Spill Record Last Update: 2003-02-24  
 Spiller Name: Not reported  
 Spiller Company: FGP BUSH TERMINALS  
 Spiller Address: 148 39TH STREET  
 Spiller County: 001  
 Spiller Contact: Not reported  
 Spiller Phone: Not reported  
 Spiller Extention: Not reported  
 DEC Region: 2  
 DER Facility ID: 135721  
 DEC Memo: ""  
 Remarks: "transfer of fuel from one tank to another, overfilled.annon caller."

**All Materials:**

Site ID: 160744  
 Operable Unit ID: 1025985  
 Operable Unit: 01  
 Material ID: 355005  
 Material Code: 0002A  
 Material Name: #4 fuel oil  
 Case No.: Not reported  
 Material FA: Petroleum  
 Quantity: 100.00  
 Units: G  
 Recovered: .00  
 Oxygenate: Not reported

Map ID  
Direction  
Distance  
Elevation

MAP FINDINGS

Site

Database(s) EDR ID Number  
EPA ID Number

**D41** **INDUSTRY CITY ASSOC**  
**South** **148 39TH STREET**  
**< 1/8** **BROOKLYN, NY 11232**  
**0.018 mi.**  
**95 ft.** **Site 9 of 15 in cluster D**

**NY AST** **U001835883**  
**N/A**

**Relative:**  
**Higher**  
**Actual:**  
**10 ft.**

AST:  
Name: INDUSTRY CITY ASSOC  
Address: 148 39TH STREET  
City,State,Zip: BROOKLYN, NY 11232  
Region: STATE  
DEC Region: 2  
Site Status: Active  
Facility Id: 2-286826  
Program Type: PBS  
UTM X: 583575.43639  
UTM Y: 4500993.92042  
Expiration Date: 08/19/2023  
Site Type: Other

Affiliation Records:  
Site Id: 12809  
Affiliation Type: Mail Contact  
Company Name: INDUSTRY CITY ASSOC  
Contact Type: Not reported  
Contact Name: Not reported  
Address1: 220 36TH STREET  
Address2: 2A  
City: BROOKLYN  
State: NY  
Zip Code: 11232  
Country Code: 001  
Phone: (347) 417-8424  
EMail: CQUIRION@INDUSTRYCITY.COM  
Fax Number: Not reported  
Modified By: ACDANIEL  
Date Last Modified: 2018-07-10

Site Id: 12809  
Affiliation Type: Emergency Contact  
Company Name: 19-20 BUSH TERMINAL OWNER LP  
Contact Type: Not reported  
Contact Name: CHRIS QUIRION  
Address1: Not reported  
Address2: Not reported  
City: Not reported  
State: NN  
Zip Code: Not reported  
Country Code: 999  
Phone: (347) 417-8424  
EMail: Not reported  
Fax Number: Not reported  
Modified By: ACDANIEL  
Date Last Modified: 2018-07-10

Site Id: 12809  
Affiliation Type: Facility Owner  
Company Name: 19-20 BUSH TERMINAL OWNER LP  
Contact Type: DIRECTOR OF ENGNIEERING  
Contact Name: CHRIS QUIRION

Map ID  
Direction  
Distance  
Elevation

MAP FINDINGS

Site

Database(s)

EDR ID Number  
EPA ID Number

**INDUSTRY CITY ASSOC (Continued)**

**U001835883**

Address1: 220 36TH STREET, 2A  
Address2: Not reported  
City: BROOKLYN  
State: NY  
Zip Code: 11232  
Country Code: 001  
Phone: (718) 965-6450  
EMail: CQUIRION@INDUSTRYCITY.COM  
Fax Number: Not reported  
Modified By: ACDANIEL  
Date Last Modified: 2018-07-10

Site Id: 12809  
Affiliation Type: Facility Operator  
Company Name: INDUSTRY CITY ASSOC  
Contact Type: Not reported  
Contact Name: INDUSTRY CITY ASSOC.  
Address1: Not reported  
Address2: Not reported  
City: Not reported  
State: NN  
Zip Code: Not reported  
Country Code: 001  
Phone: (347) 417-8424  
EMail: Not reported  
Fax Number: Not reported  
Modified By: ACDANIEL  
Date Last Modified: 2018-07-10

Tank Info:

Tank Number: 005  
Tank Id: 16611  
Material Code: 0002  
Common Name of Substance: #4 Fuel Oil (On-Site Consumption)

Equipment Records:

L00 - Piping Leak Detection - None  
J02 - Dispenser - Suction Dispenser  
G03 - Tank Secondary Containment - Vault (w/o access)  
H00 - Tank Leak Detection - None  
A00 - Tank Internal Protection - None  
B01 - Tank External Protection - Painted/Asphalt Coating  
D01 - Pipe Type - Steel/Carbon Steel/Iron  
F01 - Pipe External Protection - Painted/Asphalt Coating  
C01 - Pipe Location - Aboveground  
I05 - Overfill - Vent Whistle

Tank Location: Aboveground - on saddles, legs, racks, etc.... Tank bottom is elevated above grade or tank pad, allowing visual inspection.

Tank Type: Steel/Carbon Steel/Iron  
Tank Status: In Service  
Pipe Model: Not reported  
Install Date: 07/01/1983  
Capacity Gallons: 6000  
Tightness Test Method: 03  
Date Test: 09/01/1998

Map ID  
Direction  
Distance  
Elevation

MAP FINDINGS

Site

Database(s)

EDR ID Number  
EPA ID Number

**INDUSTRY CITY ASSOC (Continued)**

**U001835883**

Next Test Date: Not reported  
Date Tank Closed: Not reported  
Register: True  
Modified By: ACDANIEL  
Last Modified: 07/10/2018  
Material Name: #4 fuel oil (on-site consumption)

Tank Number: 006  
Tank Id: 55226  
Material Code: 0002  
Common Name of Substance: #4 Fuel Oil (On-Site Consumption)

Equipment Records:

L00 - Piping Leak Detection - None  
C01 - Pipe Location - Aboveground  
J02 - Dispenser - Suction Dispenser  
A00 - Tank Internal Protection - None  
B01 - Tank External Protection - Painted/Asphalt Coating  
D01 - Pipe Type - Steel/Carbon Steel/Iron  
F01 - Pipe External Protection - Painted/Asphalt Coating  
G03 - Tank Secondary Containment - Vault (w/o access)  
H00 - Tank Leak Detection - None  
I05 - Overfill - Vent Whistle

Tank Location: Aboveground - on saddles, legs, racks, etc.... Tank bottom is elevated above grade or tank pad, allowing visual inspection.

Tank Type: Steel/Carbon Steel/Iron  
Tank Status: In Service  
Pipe Model: Not reported  
Install Date: 07/01/1983  
Capacity Gallons: 6000  
Tightness Test Method: 03  
Date Test: 09/01/1998  
Next Test Date: Not reported  
Date Tank Closed: Not reported  
Register: True  
Modified By: ACDANIEL  
Last Modified: 07/10/2018  
Material Name: #4 fuel oil (on-site consumption)

**D42**  
**South**  
**< 1/8**  
**0.018 mi.**  
**95 ft.**

**19-20 INDUSTRY CITY ASSOCIATES LLC**  
**148 39TH ST**  
**BROOKLYN, NY 11232**

**RCRA NonGen / NLR** **1000396058**  
**FINDS** **NYD001567882**

**Site 10 of 15 in cluster D**

**Relative:**  
**Higher**  
**Actual:**  
**10 ft.**

RCRA NonGen / NLR:  
Date Form Received by Agency: 20070101  
Handler Name: FONTANA BROS  
Handler Address: 148 39TH ST  
Handler City,State,Zip: BROOKLYN, NY 11232  
EPA ID: NYD001567882  
Contact Name: Not reported  
Contact Address: 39TH ST  
Contact City,State,Zip: BROOKLYN, NY 11232  
Contact Telephone: Not reported  
Contact Fax: Not reported

Map ID  
 Direction  
 Distance  
 Elevation

MAP FINDINGS

Site

Database(s)

EDR ID Number  
 EPA ID Number

**19-20 INDUSTRY CITY ASSOCIATES LLC (Continued)**

**1000396058**

Contact Email:	Not reported
Contact Title:	Not reported
EPA Region:	02
Land Type:	Not reported
Federal Waste Generator Description:	Not a generator, verified
Non-Notifier:	X
Biennial Report Cycle:	Not reported
Accessibility:	Not reported
Active Site Indicator:	Not reported
State District Owner:	NY
State District:	NYSDEC R2
Mailing Address:	39TH ST
Mailing City,State,Zip:	BROOKLYN, NY 11232
Owner Name:	OWNERNAME
Owner Type:	Private
Operator Name:	OWNERNAME
Operator Type:	Private
Short-Term Generator Activity:	No
Importer Activity:	No
Mixed Waste Generator:	No
Transporter Activity:	No
Transfer Facility Activity:	No
Recycler Activity with Storage:	No
Small Quantity On-Site Burner Exemption:	No
Smelting Melting and Refining Furnace Exemption:	No
Underground Injection Control:	No
Off-Site Waste Receipt:	No
Universal Waste Indicator:	No
Universal Waste Destination Facility:	No
Federal Universal Waste:	No
Active Site Fed-Reg Treatment Storage and Disposal Facility:	Not reported
Active Site Converter Treatment storage and Disposal Facility:	Not reported
Active Site State-Reg Treatment Storage and Disposal Facility:	Not reported
Active Site State-Reg Handler:	---
Federal Facility Indicator:	Not reported
Hazardous Secondary Material Indicator:	NN
Sub-Part K Indicator:	Not reported
Commercial TSD Indicator:	No
Treatment Storage and Disposal Type:	Not reported
2018 GPRA Permit Baseline:	Not on the Baseline
2018 GPRA Renewals Baseline:	Not on the Baseline
Permit Renewals Workload Universe:	Not reported
Permit Workload Universe:	Not reported
Permit Progress Universe:	Not reported
Post-Closure Workload Universe:	Not reported
Closure Workload Universe:	Not reported
202 GPRA Corrective Action Baseline:	No
Corrective Action Workload Universe:	No
Subject to Corrective Action Universe:	No
Non-TSDs Where RCRA CA has Been Imposed Universe:	No
TSDs Potentially Subject to CA Under 3004 (u)/(v) Universe:	No
TSDs Only Subject to CA under Discretionary Auth Universe:	No
Corrective Action Priority Ranking:	No NCAPS ranking
Environmental Control Indicator:	No
Institutional Control Indicator:	No
Human Exposure Controls Indicator:	N/A
Groundwater Controls Indicator:	N/A



Map ID  
Direction  
Distance  
Elevation

MAP FINDINGS

Site

Database(s)

EDR ID Number  
EPA ID Number

19-20 INDUSTRY CITY ASSOCIATES LLC (Continued)

1000396058

Operating TSDF Universe:	Not reported
Full Enforcement Universe:	Not reported
Significant Non-Complier Universe:	No
Unaddressed Significant Non-Complier Universe:	No
Addressed Significant Non-Complier Universe:	No
Significant Non-Complier With a Compliance Schedule Universe:	No
Financial Assurance Required:	Not reported
Handler Date of Last Change:	20150414
Recognized Trader-Importer:	No
Recognized Trader-Exporter:	No
Importer of Spent Lead Acid Batteries:	No
Exporter of Spent Lead Acid Batteries:	No
Recycler Activity Without Storage:	Not reported
Manifest Broker:	Not reported
Sub-Part P Indicator:	No

Handler - Owner Operator:

Owner/Operator Indicator:	Operator
Owner/Operator Name:	OWNERNAME
Legal Status:	Private
Date Became Current:	Not reported
Date Ended Current:	Not reported
Owner/Operator Address:	NOT REQUIRED
Owner/Operator City,State,Zip:	NOT REQUIRED, WY 99999
Owner/Operator Telephone:	212-555-1212
Owner/Operator Telephone Ext:	Not reported
Owner/Operator Fax:	Not reported
Owner/Operator Email:	Not reported

Owner/Operator Indicator:	Owner
Owner/Operator Name:	OWNERNAME
Legal Status:	Private
Date Became Current:	Not reported
Date Ended Current:	Not reported
Owner/Operator Address:	NOT REQUIRED
Owner/Operator City,State,Zip:	NOT REQUIRED, WY 99999
Owner/Operator Telephone:	212-555-1212
Owner/Operator Telephone Ext:	Not reported
Owner/Operator Fax:	Not reported
Owner/Operator Email:	Not reported

Owner/Operator Indicator:	Owner
Owner/Operator Name:	OWNERNAME
Legal Status:	Private
Date Became Current:	Not reported
Date Ended Current:	Not reported
Owner/Operator Address:	NOT REQUIRED
Owner/Operator City,State,Zip:	NOT REQUIRED, WY 99999
Owner/Operator Telephone:	212-555-1212
Owner/Operator Telephone Ext:	Not reported
Owner/Operator Fax:	Not reported
Owner/Operator Email:	Not reported

Historic Generators:

Receive Date:	19801231
---------------	----------

Map ID  
Direction  
Distance  
Elevation

MAP FINDINGS

Site

Database(s)

EDR ID Number  
EPA ID Number

19-20 INDUSTRY CITY ASSOCIATES LLC (Continued)

1000396058

Handler Name: FONTANA BROS  
Federal Waste Generator Description: Not a generator, verified  
State District Owner: NY  
Large Quantity Handler of Universal Waste: No  
Recognized Trader Importer: No  
Recognized Trader Exporter: No  
Spent Lead Acid Battery Importer: No  
Spent Lead Acid Battery Exporter: No  
Current Record: No  
Non Storage Recycler Activity: Not reported  
Electronic Manifest Broker: Not reported

Receive Date: 20060101  
Handler Name: FONTANA BROS  
Federal Waste Generator Description: Not a generator, verified  
State District Owner: NY  
Large Quantity Handler of Universal Waste: No  
Recognized Trader Importer: No  
Recognized Trader Exporter: No  
Spent Lead Acid Battery Importer: No  
Spent Lead Acid Battery Exporter: No  
Current Record: No  
Non Storage Recycler Activity: Not reported  
Electronic Manifest Broker: Not reported

Receive Date: 20070101  
Handler Name: FONTANA BROS  
Federal Waste Generator Description: Not a generator, verified  
State District Owner: NY  
Large Quantity Handler of Universal Waste: No  
Recognized Trader Importer: No  
Recognized Trader Exporter: No  
Spent Lead Acid Battery Importer: No  
Spent Lead Acid Battery Exporter: No  
Current Record: Yes  
Non Storage Recycler Activity: Not reported  
Electronic Manifest Broker: Not reported

List of NAICS Codes and Descriptions:

NAICS Code: 316991  
NAICS Description: LUGGAGE MANUFACTURING  
  
NAICS Code: 323118  
NAICS Description: BLANKBOOK, LOOSELEAF BINDERS, AND DEVICES MANUFACTURING

Facility Has Received Notices of Violation:

Found Violation: No  
Agency Which Determined Violation: Not reported  
Violation Short Description: Not reported  
Date Violation was Determined: Not reported  
Actual Return to Compliance Date: Not reported  
Return to Compliance Qualifier: Not reported  
Violation Responsible Agency: Not reported  
Scheduled Compliance Date: Not reported  
Enforcement Identifier: Not reported  
Date of Enforcement Action: Not reported

Map ID  
Direction  
Distance  
Elevation

MAP FINDINGS

Site

Database(s)

EDR ID Number  
EPA ID Number

**19-20 INDUSTRY CITY ASSOCIATES LLC (Continued)**

**1000396058**

Enforcement Responsible Agency:	Not reported
Enforcement Docket Number:	Not reported
Enforcement Attorney:	Not reported
Corrective Action Component:	Not reported
Appeal Initiated Date:	Not reported
Appeal Resolution Date:	Not reported
Disposition Status Date:	Not reported
Disposition Status:	Not reported
Disposition Status Description:	Not reported
Consent/Final Order Sequence Number:	Not reported
Consent/Final Order Respondent Name:	Not reported
Consent/Final Order Lead Agency:	Not reported
Enforcement Type:	Not reported
Enforcement Responsible Person:	Not reported
Enforcement Responsible Sub-Organization:	Not reported
SEP Sequence Number:	Not reported
SEP Expenditure Amount:	Not reported
SEP Scheduled Completion Date:	Not reported
SEP Actual Date:	Not reported
SEP Defaulted Date:	Not reported
SEP Type:	Not reported
SEP Type Description:	Not reported
Proposed Amount:	Not reported
Final Monetary Amount:	Not reported
Paid Amount:	Not reported
Final Count:	Not reported
Final Amount:	Not reported

**Evaluation Action Summary:**

Evaluation Date:	19831026
Evaluation Responsible Agency:	EPA
Found Violation:	No
Evaluation Type Description:	COMPLIANCE EVALUATION INSPECTION ON-SITE
Evaluation Responsible Person Identifier:	Not reported
Evaluation Responsible Sub-Organization:	Not reported
Actual Return to Compliance Date:	Not reported
Scheduled Compliance Date:	Not reported
Date of Request:	Not reported
Date Response Received:	Not reported
Request Agency:	Not reported
Former Citation:	Not reported

**FINDS:**

Registry ID: 110060249235

Click Here:

**Environmental Interest/Information System:**

FIS (New York - Facility Information System) is New York's Department of Environmental Conservation (DEC) information system for tracking environmental facility information found across the State.

[Click this hyperlink](#) while viewing on your computer to access additional FINDS: detail in the EDR Site Report.

Map ID  
Direction  
Distance  
Elevation

MAP FINDINGS

Site

Database(s)

EDR ID Number  
EPA ID Number

**G43**  
**South**  
**< 1/8**  
**0.019 mi.**  
**101 ft.**

**CON EDISON**  
**168 39TH ST VAULT 2020**  
**BROOKLYN, NY 11232**  
**Site 11 of 25 in cluster G**

**NJ MANIFEST**    **S120668137**  
**N/A**

**Relative:**  
**Higher**  
**Actual:**  
**10 ft.**

NJ MANIFEST:  
EPA Id: NYP004741179  
Mail Address: IRVING PL, 15TH FL NE  
Mail City/State/Zip: NEW YORK, NY 10003  
Facility Phone: Not reported  
Emergency Phone: Not reported  
Contact: THOMAS TEELING  
Comments: Not reported  
SIC Code: Not reported  
County: NY047  
Municipal: Not reported  
Previous EPA Id: Not reported  
Gen Flag: Not reported  
Trans Flag: Not reported  
TSDF Flag: Not reported  
Name Change: Not reported  
Date Change: Not reported

Manifest:  
Manifest Number: 002621253GBF  
EPA ID: NYP004741179  
Date Shipped: 3/2/2015  
TSDF EPA ID: NJD991291105  
Transporter EPA ID: NJD003812047  
Transporter 2 EPA ID: Not reported  
Transporter 3 EPA ID: Not reported  
Transporter 4 EPA ID: Not reported  
Transporter 5 EPA ID: Not reported  
Transporter 6 EPA ID: Not reported  
Transporter 7 EPA ID: Not reported  
Transporter 8 EPA ID: Not reported  
Transporter 9 EPA ID: Not reported  
Transporter 10 EPA ID: Not reported  
Date Trans1 Transported Waste: Not reported  
Date Trans2 Transported Waste: Not reported  
Date Trans3 Transported Waste: Not reported  
Date Trans4 Transported Waste: Not reported  
Date Trans5 Transported Waste: Not reported  
Date Trans6 Transported Waste: Not reported  
Date Trans7 Transported Waste: Not reported  
Date Trans8 Transported Waste: Not reported  
Date Trans9 Transported Waste: Not reported  
Date Trans10 Transported Waste: Not reported  
Date TSDF Received Waste: Not reported  
TSDF EPA Facility Name: Not reported  
QTY Units: Not reported  
Transporter SEQ ID: Not reported  
Transporter-1 Date: Not reported  
Waste SEQ ID: Not reported  
Waste Type Code 2: Not reported  
Waste Type Code 3: Not reported  
Waste Type Code 4: Not reported  
Waste Type Code 5: Not reported  
Waste Type Code 6: Not reported

Map ID  
 Direction  
 Distance  
 Elevation

MAP FINDINGS

Site

Database(s)

EDR ID Number  
 EPA ID Number

**CON EDISON (Continued)**

**S120668137**

Date Accepted: Not reported  
 Manifest Discrepancy Type: Not reported  
 Data Entry Number: Not reported  
 Was Load Rejected: NEW YORK, NY 10003  
 Reason Load Was Rejected: Not reported

**G44**  
**South**  
**< 1/8**  
**0.019 mi.**  
**101 ft.**

**CON EDISON**  
**168 39TH ST VAULT 2180**  
**BROOKLYN, NY 11232**

**RCRA NonGen / NLR**

**1018279313**  
**NYP004741187**

**Site 12 of 25 in cluster G**

**Relative:**  
**Higher**  
**Actual:**  
**10 ft.**

RCRA NonGen / NLR:  
 Date Form Received by Agency: 20150302  
 Handler Name: CON EDISON  
 Handler Address: 168 39TH ST VAULT 2180  
 Handler City,State,Zip: BROOKLYN, NY 11232  
 EPA ID: NYP004741187  
 Contact Name: THOMAS TEELING  
 Contact Address: Not reported  
 Contact City,State,Zip: Not reported  
 Contact Telephone: 212-460-3770  
 Contact Fax: Not reported  
 Contact Email: Not reported  
 Contact Title: Not reported  
 EPA Region: 02  
 Land Type: Private  
 Federal Waste Generator Description: Not a generator, verified  
 Non-Notifier: Not reported  
 Biennial Report Cycle: Not reported  
 Accessibility: Not reported  
 Active Site Indicator: Not reported  
 State District Owner: NY  
 State District: NYSDEC R2  
 Mailing Address: IRVING PL, 15TH FL NE  
 Mailing City,State,Zip: NEW YORK, NY 10003  
 Owner Name: Not reported  
 Owner Type: Not reported  
 Operator Name: Not reported  
 Operator Type: Not reported  
 Short-Term Generator Activity: No  
 Importer Activity: No  
 Mixed Waste Generator: No  
 Transporter Activity: No  
 Transfer Facility Activity: No  
 Recycler Activity with Storage: No  
 Small Quantity On-Site Burner Exemption: No  
 Smelting Melting and Refining Furnace Exemption: No  
 Underground Injection Control: No  
 Off-Site Waste Receipt: No  
 Universal Waste Indicator: No  
 Universal Waste Destination Facility: No  
 Federal Universal Waste: No  
 Active Site Fed-Reg Treatment Storage and Disposal Facility: Not reported  
 Active Site Converter Treatment storage and Disposal Facility: Not reported  
 Active Site State-Reg Treatment Storage and Disposal Facility: Not reported

Map ID  
 Direction  
 Distance  
 Elevation

MAP FINDINGS

Site

Database(s)

EDR ID Number  
 EPA ID Number

**CON EDISON (Continued)**

**1018279313**

Active Site State-Reg Handler:	---
Federal Facility Indicator:	Not reported
Hazardous Secondary Material Indicator:	NN
Sub-Part K Indicator:	Not reported
Commercial TSD Indicator:	No
Treatment Storage and Disposal Type:	Not reported
2018 GPRC Permit Baseline:	Not on the Baseline
2018 GPRC Renewals Baseline:	Not on the Baseline
Permit Renewals Workload Universe:	Not reported
Permit Workload Universe:	Not reported
Permit Progress Universe:	Not reported
Post-Closure Workload Universe:	Not reported
Closure Workload Universe:	Not reported
202 GPRC Corrective Action Baseline:	No
Corrective Action Workload Universe:	No
Subject to Corrective Action Universe:	No
Non-TSDs Where RCRA CA has Been Imposed Universe:	No
TSDs Potentially Subject to CA Under 3004 (u)/(v) Universe:	No
TSDs Only Subject to CA under Discretionary Auth Universe:	No
Corrective Action Priority Ranking:	No NCAPS ranking
Environmental Control Indicator:	No
Institutional Control Indicator:	No
Human Exposure Controls Indicator:	N/A
Groundwater Controls Indicator:	N/A
Operating TSD Universe:	Not reported
Full Enforcement Universe:	Not reported
Significant Non-Complier Universe:	No
Unaddressed Significant Non-Complier Universe:	No
Addressed Significant Non-Complier Universe:	No
Significant Non-Complier With a Compliance Schedule Universe:	No
Financial Assurance Required:	Not reported
Handler Date of Last Change:	20160502
Recognized Trader-Importer:	No
Recognized Trader-Exporter:	No
Importer of Spent Lead Acid Batteries:	No
Exporter of Spent Lead Acid Batteries:	No
Recycler Activity Without Storage:	Not reported
Manifest Broker:	Not reported
Sub-Part P Indicator:	No

Historic Generators:

Receive Date:	20150302
Handler Name:	CON EDISON
Federal Waste Generator Description:	Large Quantity Generator
State District Owner:	NY
Large Quantity Handler of Universal Waste:	No
Recognized Trader Importer:	No
Recognized Trader Exporter:	No
Spent Lead Acid Battery Importer:	No
Spent Lead Acid Battery Exporter:	No
Current Record:	No
Non Storage Recycler Activity:	Not reported
Electronic Manifest Broker:	Not reported

Receive Date:	20150302
Handler Name:	CON EDISON

Map ID  
 Direction  
 Distance  
 Elevation

MAP FINDINGS

Site

Database(s)

EDR ID Number  
 EPA ID Number

**CON EDISON (Continued)**

**1018279313**

Federal Waste Generator Description:	Not a generator, verified
State District Owner:	NY
Large Quantity Handler of Universal Waste:	No
Recognized Trader Importer:	No
Recognized Trader Exporter:	No
Spent Lead Acid Battery Importer:	No
Spent Lead Acid Battery Exporter:	No
Current Record:	Yes
Non Storage Recycler Activity:	Not reported
Electronic Manifest Broker:	Not reported

List of NAICS Codes and Descriptions:  
 NAICS Codes: No NAICS Codes Found

Facility Has Received Notices of Violations:  
 Violations: No Violations Found

Evaluation Action Summary:  
 Evaluations: No Evaluations Found

**G45**  
**South**  
**< 1/8**  
**0.019 mi.**  
**101 ft.**

**CON EDISON**  
**168 39TH ST VAULT 2020**  
**BROOKLYN, NY 11232**  
**Site 13 of 25 in cluster G**

**NY MANIFEST**    **S117740927**  
**N/A**

**Relative:**  
**Higher**  
**Actual:**  
**10 ft.**

NY MANIFEST:	
Name:	CON EDISON
Address:	168 39TH ST VAULT 2020
City,State,Zip:	BROOKLYN, NY 11232
Country:	USA
EPA ID:	NYP004741179
Facility Status:	Not reported
Location Address 1:	168 36TH ST
Code:	BP
Location Address 2:	VS 2020
Total Tanks:	Not reported
Location City:	BROOKLYN
Location State:	NY
Location Zip:	11232
Location Zip 4:	Not reported
NY MANIFEST:	
EPAID:	NYP004741179
Mailing Name:	CON EDISON
Mailing Contact:	TOM TEELING
Mailing Address 1:	4 IRVING PLACE - 15TH FLOOR
Mailing Address 2:	Not reported
Mailing City:	NEW YORK
Mailing State:	NY
Mailing Zip:	10003
Mailing Zip 4:	Not reported
Mailing Country:	USA
Mailing Phone:	Not reported

Map ID  
Direction  
Distance  
Elevation

MAP FINDINGS

Site

Database(s)

EDR ID Number  
EPA ID Number

**CON EDISON (Continued)**

**S117740927**

NY MANIFEST:

Document ID:	Not reported
Manifest Status:	Not reported
seq:	Not reported
Year:	2018
Trans1 State ID:	NJD003812047
Trans2 State ID:	Not reported
Generator Ship Date:	03/02/2015
Trans1 Recv Date:	03/02/2015
Trans2 Recv Date:	Not reported
TSD Site Recv Date:	03/09/2015
Part A Recv Date:	Not reported
Part B Recv Date:	Not reported
Generator EPA ID:	NYP004741179
Trans1 EPA ID:	Not reported
Trans2 EPA ID:	Not reported
TSD ID 1:	NJD991291105
TSD ID 2:	Not reported
Manifest Tracking Number:	002621253GBF
Import Indicator:	N
Export Indicator:	N
Discr Quantity Indicator:	N
Discr Type Indicator:	N
Discr Residue Indicator:	N
Discr Partial Reject Indicator:	N
Discr Full Reject Indicator:	N
Manifest Ref Number:	Not reported
Alt Facility RCRA ID:	Not reported
Alt Facility Sign Date:	Not reported
MGMT Method Type Code:	H110
Waste Code:	Not reported
Waste Code:	Not reported
Waste Code:	Not reported
Waste Code:	Not reported
Waste Code:	Not reported
Waste Code:	Not reported
Quantity:	800
Units:	P - Pounds
Number of Containers:	1
Container Type:	TT - Cargo tank, tank trucks
Handling Method:	T Chemical, physical, or biological treatment.
Specific Gravity:	1
Waste Code:	D008
Waste Code 1_2:	Not reported
Waste Code 1_3:	Not reported
Waste Code 1_4:	Not reported
Waste Code 1_5:	Not reported
Waste Code 1_6:	Not reported



Map ID  
Direction  
Distance  
Elevation

MAP FINDINGS

Site

Database(s)

EDR ID Number  
EPA ID Number

**G46**  
**South**  
**< 1/8**  
**0.019 mi.**  
**101 ft.**

**CON EDISON**  
**168 39TH ST VAULT 2180**  
**BROOKLYN, NY 11232**  
**Site 14 of 25 in cluster G**

**NJ MANIFEST**    **S120668138**  
**N/A**

**Relative:**  
**Higher**  
**Actual:**  
**10 ft.**

NJ MANIFEST:  
EPA Id: NYP004741187  
Mail Address: IRVING PL, 15TH FL NE  
Mail City/State/Zip: NEW YORK, NY 10003  
Facility Phone: Not reported  
Emergency Phone: Not reported  
Contact: THOMAS TEELING  
Comments: Not reported  
SIC Code: Not reported  
County: NY047  
Municipal: Not reported  
Previous EPA Id: Not reported  
Gen Flag: Not reported  
Trans Flag: Not reported  
TSDF Flag: Not reported  
Name Change: Not reported  
Date Change: Not reported

Manifest:  
Manifest Number: 002618849GBF  
EPA ID: NYP004741187  
Date Shipped: 3/2/2015  
TSDF EPA ID: NJD991291105  
Transporter EPA ID: NJD003812047  
Transporter 2 EPA ID: Not reported  
Transporter 3 EPA ID: Not reported  
Transporter 4 EPA ID: Not reported  
Transporter 5 EPA ID: Not reported  
Transporter 6 EPA ID: Not reported  
Transporter 7 EPA ID: Not reported  
Transporter 8 EPA ID: Not reported  
Transporter 9 EPA ID: Not reported  
Transporter 10 EPA ID: Not reported  
Date Trans1 Transported Waste: Not reported  
Date Trans2 Transported Waste: Not reported  
Date Trans3 Transported Waste: Not reported  
Date Trans4 Transported Waste: Not reported  
Date Trans5 Transported Waste: Not reported  
Date Trans6 Transported Waste: Not reported  
Date Trans7 Transported Waste: Not reported  
Date Trans8 Transported Waste: Not reported  
Date Trans9 Transported Waste: Not reported  
Date Trans10 Transported Waste: Not reported  
Date TSDF Received Waste: Not reported  
TSDF EPA Facility Name: Not reported  
QTY Units: Not reported  
Transporter SEQ ID: Not reported  
Transporter-1 Date: Not reported  
Waste SEQ ID: Not reported  
Waste Type Code 2: Not reported  
Waste Type Code 3: Not reported  
Waste Type Code 4: Not reported  
Waste Type Code 5: Not reported  
Waste Type Code 6: Not reported

Map ID  
 Direction  
 Distance  
 Elevation

MAP FINDINGS

Site

Database(s)

EDR ID Number  
 EPA ID Number

**CON EDISON (Continued)**

**S120668138**

Date Accepted: Not reported  
 Manifest Discrepancy Type: Not reported  
 Data Entry Number: Not reported  
 Was Load Rejected: NEW YORK, NY 10003  
 Reason Load Was Rejected: Not reported

**G47**  
**South**  
**< 1/8**  
**0.019 mi.**  
**101 ft.**

**CON EDISON**  
**168 39TH ST VAULT 2020**  
**BROOKLYN, NY 11232**

**RCRA NonGen / NLR**  
**FINDS**  
**ECHO**

**1018279312**  
**NYP004741179**

**Site 15 of 25 in cluster G**

**Relative:**  
**Higher**  
**Actual:**  
**10 ft.**

RCRA NonGen / NLR:  
 Date Form Received by Agency: 20150302  
 Handler Name: CON EDISON  
 Handler Address: 168 39TH ST VAULT 2020  
 Handler City,State,Zip: BROOKLYN, NY 11232  
 EPA ID: NYP004741179  
 Contact Name: THOMAS TEELING  
 Contact Address: Not reported  
 Contact City,State,Zip: Not reported  
 Contact Telephone: 212-460-3770  
 Contact Fax: Not reported  
 Contact Email: Not reported  
 Contact Title: Not reported  
 EPA Region: 02  
 Land Type: Private  
 Federal Waste Generator Description: Not a generator, verified  
 Non-Notifier: Not reported  
 Biennial Report Cycle: Not reported  
 Accessibility: Not reported  
 Active Site Indicator: Not reported  
 State District Owner: NY  
 State District: NYSDEC R2  
 Mailing Address: IRVING PL, 15TH FL NE  
 Mailing City,State,Zip: NEW YORK, NY 10003  
 Owner Name: Not reported  
 Owner Type: Not reported  
 Operator Name: Not reported  
 Operator Type: Not reported  
 Short-Term Generator Activity: No  
 Importer Activity: No  
 Mixed Waste Generator: No  
 Transporter Activity: No  
 Transfer Facility Activity: No  
 Recycler Activity with Storage: No  
 Small Quantity On-Site Burner Exemption: No  
 Smelting Melting and Refining Furnace Exemption: No  
 Underground Injection Control: No  
 Off-Site Waste Receipt: No  
 Universal Waste Indicator: No  
 Universal Waste Destination Facility: No  
 Federal Universal Waste: No  
 Active Site Fed-Reg Treatment Storage and Disposal Facility: Not reported  
 Active Site Converter Treatment storage and Disposal Facility: Not reported  
 Active Site State-Reg Treatment Storage and Disposal Facility: Not reported

Map ID  
Direction  
Distance  
Elevation

MAP FINDINGS

Site

Database(s)

EDR ID Number  
EPA ID Number

**CON EDISON (Continued)**

**1018279312**

Active Site State-Reg Handler: ---  
Federal Facility Indicator: Not reported  
Hazardous Secondary Material Indicator: NN  
Sub-Part K Indicator: Not reported  
Commercial TSD Indicator: No  
Treatment Storage and Disposal Type: Not reported  
2018 GPRA Permit Baseline: Not on the Baseline  
2018 GPRA Renewals Baseline: Not on the Baseline  
Permit Renewals Workload Universe: Not reported  
Permit Workload Universe: Not reported  
Permit Progress Universe: Not reported  
Post-Closure Workload Universe: Not reported  
Closure Workload Universe: Not reported  
202 GPRA Corrective Action Baseline: No  
Corrective Action Workload Universe: No  
Subject to Corrective Action Universe: No  
Non-TSDs Where RCRA CA has Been Imposed Universe: No  
TSDs Potentially Subject to CA Under 3004 (u)/(v) Universe: No  
TSDs Only Subject to CA under Discretionary Auth Universe: No  
Corrective Action Priority Ranking: No NCAPS ranking  
Environmental Control Indicator: No  
Institutional Control Indicator: No  
Human Exposure Controls Indicator: N/A  
Groundwater Controls Indicator: N/A  
Operating TSDF Universe: Not reported  
Full Enforcement Universe: Not reported  
Significant Non-Complier Universe: No  
Unaddressed Significant Non-Complier Universe: No  
Addressed Significant Non-Complier Universe: No  
Significant Non-Complier With a Compliance Schedule Universe: No  
Financial Assurance Required: Not reported  
Handler Date of Last Change: 20160502  
Recognized Trader-Importer: No  
Recognized Trader-Exporter: No  
Importer of Spent Lead Acid Batteries: No  
Exporter of Spent Lead Acid Batteries: No  
Recycler Activity Without Storage: Not reported  
Manifest Broker: Not reported  
Sub-Part P Indicator: No

Historic Generators:

Receive Date: 20150302  
Handler Name: CON EDISON  
Federal Waste Generator Description: Large Quantity Generator  
State District Owner: NY  
Large Quantity Handler of Universal Waste: No  
Recognized Trader Importer: No  
Recognized Trader Exporter: No  
Spent Lead Acid Battery Importer: No  
Spent Lead Acid Battery Exporter: No  
Current Record: No  
Non Storage Recycler Activity: Not reported  
Electronic Manifest Broker: Not reported

Receive Date: 20150302  
Handler Name: CON EDISON

Map ID  
 Direction  
 Distance  
 Elevation

MAP FINDINGS

Site

Database(s)

EDR ID Number  
 EPA ID Number

**CON EDISON (Continued)**

**1018279312**

Federal Waste Generator Description:	Not a generator, verified
State District Owner:	NY
Large Quantity Handler of Universal Waste:	No
Recognized Trader Importer:	No
Recognized Trader Exporter:	No
Spent Lead Acid Battery Importer:	No
Spent Lead Acid Battery Exporter:	No
Current Record:	Yes
Non Storage Recycler Activity:	Not reported
Electronic Manifest Broker:	Not reported

List of NAICS Codes and Descriptions:

NAICS Codes:	No NAICS Codes Found
--------------	----------------------

Facility Has Received Notices of Violations:

Violations:	No Violations Found
-------------	---------------------

Evaluation Action Summary:

Evaluations:	No Evaluations Found
--------------	----------------------

**FINDS:**

Registry ID:	110067688764
--------------	--------------

Environmental Interest/Information System:

RCRAInfo is a national information system that supports the Resource Conservation and Recovery Act (RCRA) program through the tracking of events and activities related to facilities that generate, transport, and treat, store, or dispose of hazardous waste. RCRAInfo allows RCRA program staff to track the notification, permit, compliance, and corrective action activities required under RCRA.

[Click this hyperlink](#) while viewing on your computer to access additional FINDS: detail in the EDR Site Report.

**ECHO:**

Envid:	1018279312
Registry ID:	110067688764
DFR URL:	<a href="http://echo.epa.gov/detailed-facility-report?fid=110067688764">http://echo.epa.gov/detailed-facility-report?fid=110067688764</a>
Name:	CON EDISON
Address:	168 39TH ST
City,State,Zip:	BROOKLYN, NY 11232

**G48**  
**South**  
**< 1/8**  
**0.019 mi.**  
**101 ft.**

**CONSOLIDATED EDISON MH624845**  
**168 39TH STREET & 2ND AVE**  
**BROOKLYN, NY 11232**  
**Site 16 of 25 in cluster G**

**NY MANIFEST S117740928**  
**N/A**

**Relative:**  
**Higher**  
**Actual:**  
**10 ft.**

NY MANIFEST:	
Name:	CONSOLIDATED EDISON MH624845
Address:	168 39TH STREET & 2ND AVE
City,State,Zip:	BROOKLYN, NY 11232
Country:	USA
EPA ID:	NYP004190757

Map ID  
Direction  
Distance  
Elevation

MAP FINDINGS

Site

Database(s)

EDR ID Number  
EPA ID Number

**CONSOLIDATED EDISON MH624845 (Continued)**

**S117740928**

Facility Status: Not reported  
Location Address 1: 168 39TH STREET & 2ND AVE  
Code: BP  
Location Address 2: Not reported  
Total Tanks: Not reported  
Location City: BROOKLYN  
Location State: NY  
Location Zip: 11232  
Location Zip 4: Not reported

NY MANIFEST:  
EPAID: NYP004190757  
Mailing Name: CONSOLIDATED EDISON MH624845  
Mailing Contact: FRANKLYN MURRAY  
Mailing Address 1: 4 IRVING PL RM 828  
Mailing Address 2: Not reported  
Mailing City: NEW YORK  
Mailing State: NY  
Mailing Zip: 10003  
Mailing Zip 4: Not reported  
Mailing Country: USA  
Mailing Phone: 2124602808

NY MANIFEST:  
Document ID: Not reported  
Manifest Status: Not reported  
seq: Not reported  
Year: 2018  
Trans1 State ID: NJD003812047  
Trans2 State ID: Not reported  
Generator Ship Date: 08/17/2009  
Trans1 Recv Date: 08/17/2009  
Trans2 Recv Date: Not reported  
TSD Site Recv Date: 08/17/2009  
Part A Recv Date: Not reported  
Part B Recv Date: Not reported  
Generator EPA ID: NYP004190757  
Trans1 EPA ID: Not reported  
Trans2 EPA ID: Not reported  
TSD ID 1: NJD991291105  
TSD ID 2: Not reported  
Manifest Tracking Number: 000894897GBF  
Import Indicator: N  
Export Indicator: N  
Discr Quantity Indicator: N  
Discr Type Indicator: N  
Discr Residue Indicator: N  
Discr Partial Reject Indicator: N  
Discr Full Reject Indicator: N  
Manifest Ref Number: Not reported  
Alt Facility RCRA ID: Not reported  
Alt Facility Sign Date: Not reported  
MGMT Method Type Code: H141  
Waste Code: Not reported  
Waste Code: Not reported  
Waste Code: Not reported  
Waste Code: Not reported

Map ID  
Direction  
Distance  
Elevation

MAP FINDINGS

Site

Database(s)

EDR ID Number  
EPA ID Number

**CONSOLIDATED EDISON MH624845 (Continued)**

**S117740928**

Waste Code: Not reported  
Waste Code: Not reported  
Quantity: 1500  
Units: G - Gallons (liquids only)\* (8.3 pounds)  
Number of Containers: 1  
Container Type: TT - Cargo tank, tank trucks  
Handling Method: T Chemical, physical, or biological treatment.  
Specific Gravity: 1  
Waste Code: D008  
Waste Code 1\_2: Not reported  
Waste Code 1\_3: Not reported  
Waste Code 1\_4: Not reported  
Waste Code 1\_5: Not reported  
Waste Code 1\_6: Not reported

Name: CON EDISON  
Address: 168 39TH ST VAULT 2180  
City,State,Zip: BROOKLYN, NY 11232  
Country: USA  
EPA ID: NYP004741187  
Facility Status: Not reported  
Location Address 1: 168 39TH ST  
Code: BP  
Location Address 2: VS 2180  
Total Tanks: Not reported  
Location City: BROOKLYN  
Location State: NY  
Location Zip: 11232  
Location Zip 4: Not reported

**NY MANIFEST:**

EPAID: NYP004741187  
Mailing Name: CON EDISON  
Mailing Contact: TOM TEELING  
Mailing Address 1: 4 IRVING PLACE - 15TH FLOOR  
Mailing Address 2: Not reported  
Mailing City: NEW YORK  
Mailing State: NY  
Mailing Zip: 10003  
Mailing Zip 4: Not reported  
Mailing Country: USA  
Mailing Phone: Not reported

**NY MANIFEST:**

Document ID: Not reported  
Manifest Status: Not reported  
seq: Not reported  
Year: 2018  
Trans1 State ID: NJD003812047  
Trans2 State ID: Not reported  
Generator Ship Date: 03/02/2015  
Trans1 Recv Date: 03/02/2015  
Trans2 Recv Date: Not reported  
TSD Site Recv Date: 03/09/2015  
Part A Recv Date: Not reported  
Part B Recv Date: Not reported

Map ID  
 Direction  
 Distance  
 Elevation

MAP FINDINGS

Site

Database(s)

EDR ID Number  
 EPA ID Number

**CONSOLIDATED EDISON MH624845 (Continued)**

**S117740928**

Generator EPA ID: NYP004741187  
 Trans1 EPA ID: Not reported  
 Trans2 EPA ID: Not reported  
 TSDF ID 1: NJD991291105  
 TSDF ID 2: Not reported  
 Manifest Tracking Number: 002618849GBF  
 Import Indicator: N  
 Export Indicator: N  
 Discr Quantity Indicator: N  
 Discr Type Indicator: N  
 Discr Residue Indicator: N  
 Discr Partial Reject Indicator: N  
 Discr Full Reject Indicator: N  
 Manifest Ref Number: Not reported  
 Alt Facility RCRA ID: Not reported  
 Alt Facility Sign Date: Not reported  
 MGMT Method Type Code: H110  
 Waste Code: Not reported  
 Waste Code: Not reported  
 Waste Code: Not reported  
 Waste Code: Not reported  
 Waste Code: Not reported  
 Waste Code: Not reported  
 Quantity: 1000  
 Units: P - Pounds  
 Number of Containers: 1  
 Container Type: TT - Cargo tank, tank trucks  
 Handling Method: T Chemical, physical, or biological treatment.  
 Specific Gravity: 1  
 Waste Code: D008  
 Waste Code 1\_2: Not reported  
 Waste Code 1\_3: Not reported  
 Waste Code 1\_4: Not reported  
 Waste Code 1\_5: Not reported  
 Waste Code 1\_6: Not reported

[Click this hyperlink](#) while viewing on your computer to access  
 -1 additional NY MANIFEST: record(s) in the EDR Site Report.

**G49**  
**South**  
**< 1/8**  
**0.019 mi.**  
**101 ft.**

**CON EDISON**  
**168 39TH ST**  
**BROOKLYN, NY 11232**  
**Site 17 of 25 in cluster G**

**RCRA NonGen / NLR**    **1018279314**  
**NYP004741195**

**Relative:**  
**Higher**  
**Actual:**  
**10 ft.**

RCRA NonGen / NLR:  
 Date Form Received by Agency: 20150302  
 Handler Name: CON EDISON  
 Handler Address: 168 39TH ST  
 Handler City,State,Zip: BROOKLYN, NY 11232  
 EPA ID: NYP004741195  
 Contact Name: THOMAS TEELING  
 Contact Address: Not reported  
 Contact City,State,Zip: Not reported  
 Contact Telephone: 212-460-3770  
 Contact Fax: Not reported  
 Contact Email: Not reported

Map ID  
Direction  
Distance  
Elevation

MAP FINDINGS

Site

Database(s)

EDR ID Number  
EPA ID Number

CON EDISON (Continued)

1018279314

Contact Title:	Not reported
EPA Region:	02
Land Type:	Private
Federal Waste Generator Description:	Not a generator, verified
Non-Notifier:	Not reported
Biennial Report Cycle:	Not reported
Accessibility:	Not reported
Active Site Indicator:	Not reported
State District Owner:	NY
State District:	NYSDEC R2
Mailing Address:	IRVING PL, 15TH FL NE
Mailing City,State,Zip:	NEW YORK, NY 10003
Owner Name:	Not reported
Owner Type:	Not reported
Operator Name:	Not reported
Operator Type:	Not reported
Short-Term Generator Activity:	No
Importer Activity:	No
Mixed Waste Generator:	No
Transporter Activity:	No
Transfer Facility Activity:	No
Recycler Activity with Storage:	No
Small Quantity On-Site Burner Exemption:	No
Smelting Melting and Refining Furnace Exemption:	No
Underground Injection Control:	No
Off-Site Waste Receipt:	No
Universal Waste Indicator:	No
Universal Waste Destination Facility:	No
Federal Universal Waste:	No
Active Site Fed-Reg Treatment Storage and Disposal Facility:	Not reported
Active Site Converter Treatment storage and Disposal Facility:	Not reported
Active Site State-Reg Treatment Storage and Disposal Facility:	Not reported
Active Site State-Reg Handler:	---
Federal Facility Indicator:	Not reported
Hazardous Secondary Material Indicator:	NN
Sub-Part K Indicator:	Not reported
Commercial TSD Indicator:	No
Treatment Storage and Disposal Type:	Not reported
2018 GPRA Permit Baseline:	Not on the Baseline
2018 GPRA Renewals Baseline:	Not on the Baseline
Permit Renewals Workload Universe:	Not reported
Permit Workload Universe:	Not reported
Permit Progress Universe:	Not reported
Post-Closure Workload Universe:	Not reported
Closure Workload Universe:	Not reported
202 GPRA Corrective Action Baseline:	No
Corrective Action Workload Universe:	No
Subject to Corrective Action Universe:	No
Non-TSDs Where RCRA CA has Been Imposed Universe:	No
TSDs Potentially Subject to CA Under 3004 (u)/(v) Universe:	No
TSDs Only Subject to CA under Discretionary Auth Universe:	No
Corrective Action Priority Ranking:	No NCAPS ranking
Environmental Control Indicator:	No
Institutional Control Indicator:	No
Human Exposure Controls Indicator:	N/A
Groundwater Controls Indicator:	N/A
Operating TSDF Universe:	Not reported



Map ID  
Direction  
Distance  
Elevation

MAP FINDINGS

Site

Database(s)

EDR ID Number  
EPA ID Number

**CON EDISON (Continued)**

**1018279314**

Full Enforcement Universe: Not reported  
Significant Non-Complier Universe: No  
Unaddressed Significant Non-Complier Universe: No  
Addressed Significant Non-Complier Universe: No  
Significant Non-Complier With a Compliance Schedule Universe: No  
Financial Assurance Required: Not reported  
Handler Date of Last Change: 20160502  
Recognized Trader-Importer: No  
Recognized Trader-Exporter: No  
Importer of Spent Lead Acid Batteries: No  
Exporter of Spent Lead Acid Batteries: No  
Recycler Activity Without Storage: Not reported  
Manifest Broker: Not reported  
Sub-Part P Indicator: No

Historic Generators:

Receive Date: 20150302  
Handler Name: CON EDISON  
Federal Waste Generator Description: Large Quantity Generator  
State District Owner: NY  
Large Quantity Handler of Universal Waste: No  
Recognized Trader Importer: No  
Recognized Trader Exporter: No  
Spent Lead Acid Battery Importer: No  
Spent Lead Acid Battery Exporter: No  
Current Record: No  
Non Storage Recycler Activity: Not reported  
Electronic Manifest Broker: Not reported

Receive Date: 20150302  
Handler Name: CON EDISON  
Federal Waste Generator Description: Not a generator, verified  
State District Owner: NY  
Large Quantity Handler of Universal Waste: No  
Recognized Trader Importer: No  
Recognized Trader Exporter: No  
Spent Lead Acid Battery Importer: No  
Spent Lead Acid Battery Exporter: No  
Current Record: Yes  
Non Storage Recycler Activity: Not reported  
Electronic Manifest Broker: Not reported

List of NAICS Codes and Descriptions:

NAICS Codes: No NAICS Codes Found

Facility Has Received Notices of Violations:

Violations: No Violations Found

Evaluation Action Summary:

Evaluations: No Evaluations Found

Map ID  
Direction  
Distance  
Elevation

MAP FINDINGS

Site

Database(s) EDR ID Number  
EPA ID Number

D50  
SSW  
< 1/8  
0.020 mi.  
106 ft.

PARADISE PLASTICS  
116 39TH STREET  
BROOKLYN, NY 11232  
Site 11 of 15 in cluster D

NY UST U004129105  
N/A

Relative:  
Higher

UST:

Actual:  
9 ft.

Name: PARADISE PLASTICS  
Address: 116 39TH STREET  
City,State,Zip: BROOKLYN, NY 11232  
Id/Status: 2-608431 / Active  
Program Type: PBS  
Region: STATE  
DEC Region: 2  
Expiration Date: 02/27/2023  
UTM X: 583509.05042  
UTM Y: 4501054.41419  
Site Type: Apartment Building/Office Building

Affiliation Records:

Site Id: 30283  
Affiliation Type: Mail Contact  
Company Name: PARADISE PLASTIC LLC  
Contact Type: Not reported  
Contact Name: GEORGE GROSSBERGER  
Address1: 116 39TH STREET  
Address2: Not reported  
City: BROOKLYN  
State: NY  
Zip Code: 11232  
Country Code: 001  
Phone: (718) 788-3733  
EMail: Not reported  
Fax Number: Not reported  
Modified By: DMPOKRZY  
Date Last Modified: 2018-01-22

Site Id: 30283  
Affiliation Type: Emergency Contact  
Company Name: PARADISE PLASTICS LLC  
Contact Type: Not reported  
Contact Name: SOL STRIMBER  
Address1: Not reported  
Address2: Not reported  
City: Not reported  
State: NN  
Zip Code: Not reported  
Country Code: 999  
Phone: (718) 541-9140  
EMail: Not reported  
Fax Number: Not reported  
Modified By: bkfalvey  
Date Last Modified: 2008-10-27

Site Id: 30283  
Affiliation Type: Facility Owner  
Company Name: PARADISE PLASTICS LLC  
Contact Type: MANAGER  
Contact Name: GEORGE GROSSBERGER  
Address1: 116 39TH STREET

Map ID  
Direction  
Distance  
Elevation

MAP FINDINGS

Site

Database(s)

EDR ID Number  
EPA ID Number

**PARADISE PLASTICS (Continued)**

**U004129105**

Address2: Not reported  
City: BROOKLYN  
State: NY  
Zip Code: 11232  
Country Code: 001  
Phone: (718) 788-3733  
EMail: Not reported  
Fax Number: Not reported  
Modified By: MSBAPTIS  
Date Last Modified: 2014-04-14

Site Id: 30283  
Affiliation Type: Facility Operator  
Company Name: PARADISE PLASTICS  
Contact Type: Not reported  
Contact Name: G ROSSBERGER  
Address1: Not reported  
Address2: Not reported  
City: Not reported  
State: NN  
Zip Code: Not reported  
Country Code: 001  
Phone: (718) 788-3733  
EMail: Not reported  
Fax Number: Not reported  
Modified By: DMPOKRZY  
Date Last Modified: 2018-01-22

**Tank Info:**

Tank Number: 1  
Tank ID: 65158  
Tank Status: In Service  
Material Name: In Service  
Capacity Gallons: 5000  
Install Date: 01/01/1983  
Date Tank Closed: Not reported  
Registered: True  
Tank Location: Underground  
Tank Type: Steel/carbon steel  
Material Code: 0001  
Common Name of Substance: #2 Fuel Oil (On-Site Consumption)

Tightness Test Method: 34  
Date Test: 12/24/2020  
Next Test Date: 12/24/2021  
Pipe Model: Not reported  
Modified By: TankSys  
Last Modified: 09/15/2021

**Equipment Records:**

G03 - Tank Secondary Containment - Vault (w/o access)  
H00 - Tank Leak Detection - None  
L09 - Piping Leak Detection - Exempt Suction Piping  
J02 - Dispenser - Suction Dispenser  
B00 - Tank External Protection - None  
F00 - Pipe External Protection - None

Map ID  
 Direction  
 Distance  
 Elevation

MAP FINDINGS

Site

Database(s)

EDR ID Number  
 EPA ID Number

**PARADISE PLASTICS (Continued)**

**U004129105**

C01 - Pipe Location - Aboveground  
 A00 - Tank Internal Protection - None  
 D01 - Pipe Type - Steel/Carbon Steel/Iron  
 I05 - Overfill - Vent Whistle

**D51**  
**SSW**  
 < 1/8  
 0.020 mi.  
 106 ft.

**116 39TH ST/MAGNOLIA IND.**  
**116 39TH ST/MAGNOLIA IND.**  
**BROOKLYN, NY**

**NY LTANKS** **S102671889**  
**N/A**

**Site 12 of 15 in cluster D**

**Relative:**  
**Higher**

**Actual:**  
**9 ft.**

**LTANKS:**

Name:	116 39TH ST/MAGNOLIA IND.
Address:	116 39TH ST/MAGNOLIA IND.
City,State,Zip:	BROOKLYN, NY
Spill Number/Closed Date:	9201695 / 1992-05-12
Facility ID:	9201695
Site ID:	288856
Spill Date:	1992-05-11
Spill Cause:	Tank Overfill
Spill Source:	Commercial/Industrial
Spill Class:	C3
Cleanup Ceased:	1992-05-12
SWIS:	2401
Investigator:	KSTANG
Referred To:	Not reported
Reported to Dept:	1992-05-12
CID:	Not reported
Water Affected:	Not reported
Spill Notifier:	Other
Last Inspection:	Not reported
Recommended Penalty:	False
Meets Standard:	True
UST Involvement:	False
Remediation Phase:	0
Date Entered In Computer:	1992-05-12
Spill Record Last Update:	2004-09-30
Spiller Name:	Not reported
Spiller Company:	Not reported
Spiller Address:	Not reported
Spiller County:	001
Spiller Contact:	Not reported
Spiller Phone:	Not reported
Spiller Extention:	Not reported
DEC Region:	2
DER Facility ID:	233968
DEC Memo:	"Prior to Sept, 2004 data translation this spill Lead_DEC Field was TANG "

**Remarks:**

"SORBENT APPLIED, PICKED UP & DISPOSED."

**All Materials:**

Site ID:	288856
Operable Unit ID:	968959
Operable Unit:	01
Material ID:	412994
Material Code:	0001A
Material Name:	#2 fuel oil
Case No.:	Not reported

Map ID  
 Direction  
 Distance  
 Elevation

MAP FINDINGS

Site

Database(s)

EDR ID Number  
 EPA ID Number

**116 39TH ST/MAGNOLIA IND. (Continued)**

**S102671889**

Material FA: Petroleum  
 Quantity: 5.00  
 Units: G  
 Recovered: .00  
 Oxygenate: Not reported

**D52**  
**SSW**  
 < 1/8  
 0.020 mi.  
 106 ft.

**116 39TH ST**  
**116 39TH ST**  
**BROOKLYN, NY**

**NY LTANKS S102672710**  
**N/A**

**Site 13 of 15 in cluster D**

**Relative:**  
**Higher**  
**Actual:**  
**9 ft.**

**LTANKS:**  
 Name: 116 39TH ST  
 Address: 116 39TH ST  
 City,State,Zip: BROOKLYN, NY  
 Spill Number/Closed Date: 9411889 / 1994-12-06  
 Facility ID: 9411889  
 Site ID: 195660  
 Spill Date: 1994-12-06  
 Spill Cause: Tank Overfill  
 Spill Source: Commercial/Industrial  
 Spill Class: C4  
 Cleanup Ceased: 1994-12-06  
 SWIS: 2401  
 Investigator: KSTANG  
 Referred To: Not reported  
 Reported to Dept: 1994-12-06  
 CID: Not reported  
 Water Affected: Not reported  
 Spill Notifier: Other  
 Last Inspection: Not reported  
 Recommended Penalty: False  
 Meets Standard: True  
 UST Involvement: False  
 Remediation Phase: 0  
 Date Entered In Computer: 1995-01-23  
 Spill Record Last Update: 2003-08-20  
 Spiller Name: Not reported  
 Spiller Company: BUS.  
 Spiller Address: 116 39TH ST  
 Spiller County: 001  
 Spiller Contact: Not reported  
 Spiller Phone: Not reported  
 Spiller Extention: Not reported  
 DEC Region: 2  
 DER Facility ID: 163010  
 DEC Memo: "Prior to Sept, 2004 data translation this spill Lead\_DEC Field was TANG "  
 Remarks: "OVER ORDER-SPEEDY DRY USED"

**All Materials:**  
 Site ID: 195660  
 Operable Unit ID: 1005512  
 Operable Unit: 01  
 Material ID: 374229  
 Material Code: 0001A

Map ID  
 Direction  
 Distance  
 Elevation

MAP FINDINGS

Site

Database(s)

EDR ID Number  
 EPA ID Number

**116 39TH ST (Continued)**

**S102672710**

Material Name:	#2 fuel oil
Case No.:	Not reported
Material FA:	Petroleum
Quantity:	3.00
Units:	G
Recovered:	.00
Oxygenate:	Not reported

**D53**  
**SSW**  
 < 1/8  
 0.020 mi.  
 106 ft.

**CON EDISON - MANHOLE 62484**  
**116 39TH ST**  
**BROOKLYN, NY 11231**  
 Site 14 of 15 in cluster D

**RCRA-LQG**    **1016149917**  
**NYP004285854**

**Relative:**  
**Higher**  
**Actual:**  
**9 ft.**

<b>RCRA-LQG:</b>	
Date Form Received by Agency:	20140327
Handler Name:	CON EDISON - MANHOLE 62484
Handler Address:	116 39TH ST
Handler City,State,Zip:	BROOKLYN, NY 11231
EPA ID:	NYP004285854
Contact Name:	DENNIS HUACON
Contact Address:	IRVING PLACE, 15TH FL NE
Contact City,State,Zip:	NEW YORK, NY 10003
Contact Telephone:	212-460-2757
Contact Fax:	518-473-8034
Contact Email:	HUACOND@CONED.COM
Contact Title:	ASSOCIATE SCIENTIST
EPA Region:	02
Land Type:	Private
Federal Waste Generator Description:	Large Quantity Generator
Non-Notifier:	Not reported
Biennial Report Cycle:	2013
Accessibility:	Not reported
Active Site Indicator:	Handler Activities
State District Owner:	NY
State District:	NYSDEC R2
Mailing Address:	IRVING PLACE, 15TH FL NE
Mailing City,State,Zip:	NEW YORK, NY 10003
Owner Name:	CONSOLIDATED EDISON COMPANY OF NY, INC.
Owner Type:	Private
Operator Name:	CONSOLIDATED EDISON COMPANY OF NY, INC.
Operator Type:	Private
Short-Term Generator Activity:	No
Importer Activity:	No
Mixed Waste Generator:	No
Transporter Activity:	No
Transfer Facility Activity:	No
Recycler Activity with Storage:	No
Small Quantity On-Site Burner Exemption:	No
Smelting Melting and Refining Furnace Exemption:	No
Underground Injection Control:	No
Off-Site Waste Receipt:	No
Universal Waste Indicator:	No
Universal Waste Destination Facility:	No
Federal Universal Waste:	No
Active Site Fed-Reg Treatment Storage and Disposal Facility:	Not reported
Active Site Converter Treatment storage and Disposal Facility:	Not reported

Map ID  
 Direction  
 Distance  
 Elevation

MAP FINDINGS

Site

Database(s)

EDR ID Number  
 EPA ID Number

**CON EDISON - MANHOLE 62484 (Continued)**

**1016149917**

Active Site State-Reg Treatment Storage and Disposal Facility:	Not reported
Active Site State-Reg Handler:	---
Federal Facility Indicator:	Not reported
Hazardous Secondary Material Indicator:	NN
Sub-Part K Indicator:	Not reported
Commercial TSD Indicator:	No
Treatment Storage and Disposal Type:	Not reported
2018 GPRA Permit Baseline:	Not on the Baseline
2018 GPRA Renewals Baseline:	Not on the Baseline
Permit Renewals Workload Universe:	Not reported
Permit Workload Universe:	Not reported
Permit Progress Universe:	Not reported
Post-Closure Workload Universe:	Not reported
Closure Workload Universe:	Not reported
202 GPRA Corrective Action Baseline:	No
Corrective Action Workload Universe:	No
Subject to Corrective Action Universe:	No
Non-TSDs Where RCRA CA has Been Imposed Universe:	No
TSDs Potentially Subject to CA Under 3004 (u)/(v) Universe:	No
TSDs Only Subject to CA under Discretionary Auth Universe:	No
Corrective Action Priority Ranking:	No NCAPS ranking
Environmental Control Indicator:	No
Institutional Control Indicator:	No
Human Exposure Controls Indicator:	N/A
Groundwater Controls Indicator:	N/A
Operating TSDF Universe:	Not reported
Full Enforcement Universe:	Not reported
Significant Non-Complier Universe:	No
Unaddressed Significant Non-Complier Universe:	No
Addressed Significant Non-Complier Universe:	No
Significant Non-Complier With a Compliance Schedule Universe:	No
Financial Assurance Required:	Not reported
Handler Date of Last Change:	20150414
Recognized Trader-Importer:	No
Recognized Trader-Exporter:	No
Importer of Spent Lead Acid Batteries:	No
Exporter of Spent Lead Acid Batteries:	No
Recycler Activity Without Storage:	Not reported
Manifest Broker:	Not reported
Sub-Part P Indicator:	No

Biennial: List of Years

Year: 2013

[Click Here for Biennial Reporting System Data:](#)

Hazardous Waste Summary:

Waste Code: D008  
 Waste Description: LEAD

Handler - Owner Operator:

Owner/Operator Indicator:	Operator
Owner/Operator Name:	CONSOLIDATED EDISON COMPANY OF NY, INC.
Legal Status:	Private
Date Became Current:	20130128
Date Ended Current:	Not reported

Map ID  
Direction  
Distance  
Elevation

MAP FINDINGS

Site

Database(s)

EDR ID Number  
EPA ID Number

**CON EDISON - MANHOLE 62484 (Continued)**

**1016149917**

Owner/Operator Address: 4 IRVING PLACE  
Owner/Operator City,State,Zip: NEW YORK, NY 10003  
Owner/Operator Telephone: Not reported  
Owner/Operator Telephone Ext: Not reported  
Owner/Operator Fax: Not reported  
Owner/Operator Email: Not reported

Owner/Operator Indicator: Owner  
Owner/Operator Name: CONSOLIDATED EDISON COMPANY OF NY, INC.  
Legal Status: Private  
Date Became Current: 20130128  
Date Ended Current: Not reported  
Owner/Operator Address: 4 IRVING PLACE  
Owner/Operator City,State,Zip: NEW YORK, NY 10003  
Owner/Operator Telephone: Not reported  
Owner/Operator Telephone Ext: Not reported  
Owner/Operator Fax: Not reported  
Owner/Operator Email: Not reported

Historic Generators:

Receive Date: 20140327  
Handler Name: CON EDISON - MANHOLE 62484  
Federal Waste Generator Description: Large Quantity Generator  
State District Owner: NY  
Large Quantity Handler of Universal Waste: No  
Recognized Trader Importer: No  
Recognized Trader Exporter: No  
Spent Lead Acid Battery Importer: No  
Spent Lead Acid Battery Exporter: No  
Current Record: Yes  
Non Storage Recycler Activity: Not reported  
Electronic Manifest Broker: Not reported

Receive Date: 20130128  
Handler Name: CON EDISON MANHOLE: 62484  
Federal Waste Generator Description: Conditionally Exempt Small Quantity Generator  
State District Owner: NY  
Large Quantity Handler of Universal Waste: No  
Recognized Trader Importer: No  
Recognized Trader Exporter: No  
Spent Lead Acid Battery Importer: No  
Spent Lead Acid Battery Exporter: No  
Current Record: No  
Non Storage Recycler Activity: Not reported  
Electronic Manifest Broker: Not reported

List of NAICS Codes and Descriptions:

NAICS Code: 221122  
NAICS Description: ELECTRIC POWER DISTRIBUTION

Facility Has Received Notices of Violations:

Violations: No Violations Found

Evaluation Action Summary:

Evaluations: No Evaluations Found



Map ID  
 Direction  
 Distance  
 Elevation

MAP FINDINGS

Site

Database(s)

EDR ID Number  
 EPA ID Number

**D54**  
**SSW**  
 < 1/8  
 0.020 mi.  
 106 ft.

**CON EDISON MANHOLE: 49185**  
**116 39TH ST**  
**BROOKLYN, NY 11231**

**RCRA NonGen / NLR** 1016149941  
**NY MANIFEST** NYP004286092

**Site 15 of 15 in cluster D**

**Relative:**  
**Higher**

RCRA NonGen / NLR:

**Actual:**  
**9 ft.**

Date Form Received by Agency:	20170728
Handler Name:	CON EDISON MANHOLE: 49185
Handler Address:	116 39TH ST
Handler City,State,Zip:	BROOKLYN, NY 11231
EPA ID:	NYP004286092
Contact Name:	ANTHONY SIGNORE
Contact Address:	Not reported
Contact City,State,Zip:	Not reported
Contact Telephone:	718-802-3008
Contact Fax:	Not reported
Contact Email:	Not reported
Contact Title:	GENERAL UTILITY WORKER L1-2
EPA Region:	02
Land Type:	Private
Federal Waste Generator Description:	Not a generator, verified
Non-Notifier:	Not reported
Biennial Report Cycle:	Not reported
Accessibility:	Not reported
Active Site Indicator:	Not reported
State District Owner:	NY
State District:	NYSDEC R2
Mailing Address:	IRVING PL, RM 828
Mailing City,State,Zip:	NEW YORK, NY 10003
Owner Name:	Not reported
Owner Type:	Not reported
Operator Name:	Not reported
Operator Type:	Not reported
Short-Term Generator Activity:	No
Importer Activity:	No
Mixed Waste Generator:	No
Transporter Activity:	No
Transfer Facility Activity:	No
Recycler Activity with Storage:	No
Small Quantity On-Site Burner Exemption:	No
Smelting Melting and Refining Furnace Exemption:	No
Underground Injection Control:	No
Off-Site Waste Receipt:	No
Universal Waste Indicator:	No
Universal Waste Destination Facility:	No
Federal Universal Waste:	No
Active Site Fed-Reg Treatment Storage and Disposal Facility:	Not reported
Active Site Converter Treatment storage and Disposal Facility:	Not reported
Active Site State-Reg Treatment Storage and Disposal Facility:	Not reported
Active Site State-Reg Handler:	---
Federal Facility Indicator:	Not reported
Hazardous Secondary Material Indicator:	NN
Sub-Part K Indicator:	Not reported
Commercial TSD Indicator:	No
Treatment Storage and Disposal Type:	Not reported
2018 GPRR Permit Baseline:	Not on the Baseline
2018 GPRR Renewals Baseline:	Not on the Baseline
Permit Renewals Workload Universe:	Not reported

Map ID  
 Direction  
 Distance  
 Elevation

MAP FINDINGS

Site

Database(s)

EDR ID Number  
 EPA ID Number

**CON EDISON MANHOLE: 49185 (Continued)**

**1016149941**

Permit Workload Universe:	Not reported
Permit Progress Universe:	Not reported
Post-Closure Workload Universe:	Not reported
Closure Workload Universe:	Not reported
202 GPRA Corrective Action Baseline:	No
Corrective Action Workload Universe:	No
Subject to Corrective Action Universe:	No
Non-TSDFs Where RCRA CA has Been Imposed Universe:	No
TSDFs Potentially Subject to CA Under 3004 (u)/(v) Universe:	No
TSDFs Only Subject to CA under Discretionary Auth Universe:	No
Corrective Action Priority Ranking:	No NCAPS ranking
Environmental Control Indicator:	No
Institutional Control Indicator:	No
Human Exposure Controls Indicator:	N/A
Groundwater Controls Indicator:	N/A
Operating TSDF Universe:	Not reported
Full Enforcement Universe:	Not reported
Significant Non-Complier Universe:	No
Unaddressed Significant Non-Complier Universe:	No
Addressed Significant Non-Complier Universe:	No
Significant Non-Complier With a Compliance Schedule Universe:	No
Financial Assurance Required:	Not reported
Handler Date of Last Change:	20180110
Recognized Trader-Importer:	No
Recognized Trader-Exporter:	No
Importer of Spent Lead Acid Batteries:	No
Exporter of Spent Lead Acid Batteries:	No
Recycler Activity Without Storage:	No
Manifest Broker:	No
Sub-Part P Indicator:	No

Historic Generators:

Receive Date:	20130129
Handler Name:	CON EDISON MANHOLE: 49185
Federal Waste Generator Description:	Conditionally Exempt Small Quantity Generator
State District Owner:	NY
Large Quantity Handler of Universal Waste:	No
Recognized Trader Importer:	No
Recognized Trader Exporter:	No
Spent Lead Acid Battery Importer:	No
Spent Lead Acid Battery Exporter:	No
Current Record:	No
Non Storage Recycler Activity:	Not reported
Electronic Manifest Broker:	Not reported

Receive Date:	20170728
Handler Name:	CON EDISON MANHOLE: 49185
Federal Waste Generator Description:	Not a generator, verified
State District Owner:	NY
Large Quantity Handler of Universal Waste:	No
Recognized Trader Importer:	No
Recognized Trader Exporter:	No
Spent Lead Acid Battery Importer:	No
Spent Lead Acid Battery Exporter:	No
Current Record:	Yes
Non Storage Recycler Activity:	No

Map ID  
Direction  
Distance  
Elevation

MAP FINDINGS

Site

Database(s)

EDR ID Number  
EPA ID Number

**CON EDISON MANHOLE: 49185 (Continued)**

**1016149941**

Electronic Manifest Broker: No

List of NAICS Codes and Descriptions:  
NAICS Codes: No NAICS Codes Found

Facility Has Received Notices of Violations:  
Violations: No Violations Found

Evaluation Action Summary:  
Evaluations: No Evaluations Found

**NY MANIFEST:**

Name: CON EDISON  
Address: 116 39TH ST  
City,State,Zip: BROOKLYN, NY 11231  
Country: USA  
EPA ID: NYP004285854  
Facility Status: Not reported  
Location Address 1: 39TH ST E/O 2ND AVE  
Code: BP  
Location Address 2: MH 62484  
Total Tanks: Not reported  
Location City: BROOKLYN  
Location State: NY  
Location Zip: 11232  
Location Zip 4: Not reported

**NY MANIFEST:**

EPAID: NYP004285854  
Mailing Name: CON EDISON  
Mailing Contact: TOM TEELING  
Mailing Address 1: 4 IRVING PLACE - 15TH FLOOR  
Mailing Address 2: Not reported  
Mailing City: NEW YORK  
Mailing State: NY  
Mailing Zip: 10003  
Mailing Zip 4: Not reported  
Mailing Country: USA  
Mailing Phone: 2124603770

**NY MANIFEST:**

Document ID: Not reported  
Manifest Status: Not reported  
seq: Not reported  
Year: 2018  
Trans1 State ID: NJD003812047  
Trans2 State ID: Not reported  
Generator Ship Date: 01/28/2013  
Trans1 Recv Date: 01/28/2013  
Trans2 Recv Date: Not reported  
TSD Site Recv Date: 01/28/2013  
Part A Recv Date: Not reported  
Part B Recv Date: Not reported  
Generator EPA ID: NYP004285854

Map ID  
Direction  
Distance  
Elevation

MAP FINDINGS

Site

Database(s)

EDR ID Number  
EPA ID Number

**CON EDISON MANHOLE: 49185 (Continued)**

**1016149941**

Trans1 EPA ID: Not reported  
Trans2 EPA ID: Not reported  
TSDF ID 1: NJD991291105  
TSDF ID 2: Not reported  
Manifest Tracking Number: 002015936GBF  
Import Indicator: N  
Export Indicator: N  
Discr Quantity Indicator: N  
Discr Type Indicator: N  
Discr Residue Indicator: N  
Discr Partial Reject Indicator: N  
Discr Full Reject Indicator: N  
Manifest Ref Number: Not reported  
Alt Facility RCRA ID: Not reported  
Alt Facility Sign Date: Not reported  
MGMT Method Type Code: H141  
Waste Code: Not reported  
Waste Code: Not reported  
Waste Code: Not reported  
Waste Code: Not reported  
Waste Code: Not reported  
Waste Code: Not reported  
Quantity: 1000  
Units: G - Gallons (liquids only)\* (8.3 pounds)  
Number of Containers: 1  
Container Type: TT - Cargo tank, tank trucks  
Handling Method: T Chemical, physical, or biological treatment.  
Specific Gravity: 1  
Waste Code: D008  
Waste Code 1\_2: Not reported  
Waste Code 1\_3: Not reported  
Waste Code 1\_4: Not reported  
Waste Code 1\_5: Not reported  
Waste Code 1\_6: Not reported

Name: CON EDISON  
Address: 116 39TH ST  
City,State,Zip: BROOKLYN, NY 11231  
Country: USA  
EPA ID: NYP004286092  
Facility Status: Not reported  
Location Address 1: 116 39TH ST  
Code: BP  
Location Address 2: MH 49185  
Total Tanks: Not reported  
Location City: BROOKLYN  
Location State: NY  
Location Zip: 11232  
Location Zip 4: Not reported

NY MANIFEST:  
EPAID: NYP004286092  
Mailing Name: CON EDISON  
Mailing Contact: CON EDISON  
Mailing Address 1: 4 IRVING PL 15TH FL  
Mailing Address 2: Not reported  
Mailing City: NEW YORK

Map ID  
Direction  
Distance  
Elevation

MAP FINDINGS

Site

Database(s)

EDR ID Number  
EPA ID Number

**CON EDISON MANHOLE: 49185 (Continued)**

**1016149941**

Mailing State: NY  
Mailing Zip: 10003  
Mailing Zip 4: Not reported  
Mailing Country: USA  
Mailing Phone: 2124603770

**NY MANIFEST:**

Document ID: Not reported  
Manifest Status: Not reported  
seq: Not reported  
Year: 2018  
Trans1 State ID: NJD003812047  
Trans2 State ID: Not reported  
Generator Ship Date: 01/29/2013  
Trans1 Recv Date: 01/29/2013  
Trans2 Recv Date: Not reported  
TSD Site Recv Date: 01/31/2013  
Part A Recv Date: Not reported  
Part B Recv Date: Not reported  
Generator EPA ID: NYP004286092  
Trans1 EPA ID: Not reported  
Trans2 EPA ID: Not reported  
TSD ID 1: NJD991291105  
TSD ID 2: Not reported  
Manifest Tracking Number: 002016022GBF  
Import Indicator: N  
Export Indicator: N  
Discr Quantity Indicator: N  
Discr Type Indicator: N  
Discr Residue Indicator: N  
Discr Partial Reject Indicator: N  
Discr Full Reject Indicator: N  
Manifest Ref Number: Not reported  
Alt Facility RCRA ID: Not reported  
Alt Facility Sign Date: Not reported  
MGMT Method Type Code: H141  
Waste Code: Not reported  
Waste Code: Not reported  
Waste Code: Not reported  
Waste Code: Not reported  
Waste Code: Not reported  
Waste Code: Not reported  
Quantity: 200  
Units: G - Gallons (liquids only)\* (8.3 pounds)  
Number of Containers: 1  
Container Type: TT - Cargo tank, tank trucks  
Handling Method: T Chemical, physical, or biological treatment.  
Specific Gravity: 1  
Waste Code: D008  
Waste Code 1\_2: Not reported  
Waste Code 1\_3: Not reported  
Waste Code 1\_4: Not reported  
Waste Code 1\_5: Not reported  
Waste Code 1\_6: Not reported

Map ID  
Direction  
Distance  
Elevation

MAP FINDINGS

Site

Database(s)

EDR ID Number  
EPA ID Number

CON EDISON MANHOLE: 49185 (Continued)

1016149941

[Click this hyperlink](#) while viewing on your computer to access  
-1 additional NY MANIFEST: record(s) in the EDR Site Report.

F55  
ESE  
< 1/8  
0.021 mi.  
112 ft.

NEW YORK CITY TRANSIT  
36TH ST/2ND AVE  
BROOKLYN, NY  
Site 2 of 2 in cluster F

NY Spills S105058239  
N/A

Relative:  
Higher  
Actual:  
8 ft.

SPILLS:

Name: NEW YORK CITY TRANSIT  
Address: 36TH ST/2ND AVE  
City,State,Zip: BROOKLYN, NY  
Spill Number/Closed Date: 0103012 / 2002-12-23  
Facility ID: 0103012  
Facility Type: ER  
DER Facility ID: 154416  
Site ID: 184518  
DEC Region: 2  
Spill Cause: Equipment Failure  
Spill Class: C4  
SWIS: 2401  
Spill Date: 2001-06-15  
Investigator: MCTIBBE  
Referred To: Not reported  
Reported to Dept: 2001-06-18  
CID: 398  
Water Affected: Not reported  
Spill Source: Commercial Vehicle  
Spill Notifier: Responsible Party  
Cleanup Ceased: Not reported  
Cleanup Meets Std: False  
Last Inspection: Not reported  
Recommended Penalty: False  
UST Trust: False  
Remediation Phase: 0  
Date Entered In Computer: 2001-06-18  
Spill Record Last Update: 2002-12-23  
Spiller Name: Not reported  
Spiller Company: NEW YORK CITY TRANSIT  
Spiller Address: 370 JAY STREET  
Spiller Company: 001  
Contact Name: PASHKO CAMAJ  
DEC Memo: "Prior to Sept, 2004 data translation this spill Lead\_DEC Field was  
TIBBE Contained and cleaned by NYCT. No sewers or soil impacted."  
Remarks: "LEAK FROM A CRANE LIFTING PANELS WAS CAUSE OF SPILL. NO CALL BACK  
REQUESTED. CLEAN UP IN PROCESS."

All Materials:

Site ID: 184518  
Operable Unit ID: 839613  
Operable Unit: 01  
Material ID: 535114  
Material Code: 0010  
Material Name: hydraulic oil  
Case No.: Not reported  
Material FA: Petroleum  
Quantity: 6.00

Map ID  
Direction  
Distance  
Elevation

MAP FINDINGS

Site

Database(s)

EDR ID Number  
EPA ID Number

**NEW YORK CITY TRANSIT (Continued)**

**S105058239**

Units: G  
Recovered: .00  
Oxygenate: Not reported

**C56**  
**ENE**  
**< 1/8**  
**0.023 mi.**  
**119 ft.**

**INDUSTRY CITY ASSOCIATES**  
**551 2ND AVENUE**  
**BROOKLYN, NY 11232**

**NY AST** **U003080338**  
**N/A**

**Site 5 of 9 in cluster C**

**Relative:**  
**Higher**

**AST:**

**Actual:**  
**6 ft.**

Name: INDUSTRY CITY ASSOCIATES  
Address: 551 2ND AVENUE  
City,State,Zip: BROOKLYN, NY 11232  
Region: STATE  
DEC Region: 2  
Site Status: Active  
Facility Id: 2-285927  
Program Type: PBS  
UTM X: 583966.33362  
UTM Y: 4501361.72216  
Expiration Date: 08/19/2023  
Site Type: Municipality (Incl. Waste Water Treatment Plants, Utilities, Swimming Pools, etc.)

**Affiliation Records:**

Site Id: 12732  
Affiliation Type: Mail Contact  
Company Name: INDUSTRY CITY ASSOCIATES  
Contact Type: Not reported  
Contact Name: CHRIS QUIRION  
Address1: 220 36TH ST  
Address2: 2A  
City: BROOKLYN  
State: NY  
Zip Code: 11232  
Country Code: 001  
Phone: (347) 417-8424  
EMail: CQUIRION@INDUSTRYCITY.COM  
Fax Number: Not reported  
Modified By: ACDANIEL  
Date Last Modified: 2018-07-10

Site Id: 12732  
Affiliation Type: Facility Operator  
Company Name: INDUSTRY CITY ASSOCIATES  
Contact Type: Not reported  
Contact Name: INDUSTRY CITY ASSOC.  
Address1: Not reported  
Address2: Not reported  
City: Not reported  
State: NN  
Zip Code: Not reported  
Country Code: 001  
Phone: (718) 965-6450  
EMail: Not reported  
Fax Number: Not reported  
Modified By: ACDANIEL

Map ID  
Direction  
Distance  
Elevation

MAP FINDINGS

Site

Database(s)

EDR ID Number  
EPA ID Number

**INDUSTRY CITY ASSOCIATES (Continued)**

**U003080338**

Date Last Modified: 2018-07-10  
  
Site Id: 12732  
Affiliation Type: Emergency Contact  
Company Name: 1-10 BUSH TERMINAL OWNER LP  
Contact Type: Not reported  
Contact Name: CHRIS QUIRION  
Address1: Not reported  
Address2: Not reported  
City: Not reported  
State: NN  
Zip Code: Not reported  
Country Code: 999  
Phone: (347) 417-8424  
EMail: Not reported  
Fax Number: Not reported  
Modified By: ACDANIEL  
Date Last Modified: 2018-11-21

Site Id: 12732  
Affiliation Type: Facility Owner  
Company Name: 1-10 BUSH TERMINAL OWNER LP  
Contact Type: DIRECTOR OF ENGINEERING  
Contact Name: CHRIS QUIRION  
Address1: 220 36TH ST., 2A  
Address2: Not reported  
City: BROOKLYN  
State: NY  
Zip Code: 11232  
Country Code: 001  
Phone: (718) 965-6450  
EMail: Not reported  
Fax Number: Not reported  
Modified By: ACDANIEL  
Date Last Modified: 2018-07-10

**Tank Info:**

Tank Number: 5  
Tank Id: 50979  
Material Code: 0001  
Common Name of Substance: #2 Fuel Oil (On-Site Consumption)

**Equipment Records:**

J02 - Dispenser - Suction Dispenser  
A00 - Tank Internal Protection - None  
B01 - Tank External Protection - Painted/Asphalt Coating  
D01 - Pipe Type - Steel/Carbon Steel/Iron  
F01 - Pipe External Protection - Painted/Asphalt Coating  
K00 - Spill Prevention - None  
C01 - Pipe Location - Aboveground  
G03 - Tank Secondary Containment - Vault (w/o access)  
H00 - Tank Leak Detection - None  
I02 - Overfill - High Level Alarm  
L09 - Piping Leak Detection - Exempt Suction Piping  
E01 - Piping Secondary Containment - Diking (AG only)



Map ID  
Direction  
Distance  
Elevation

MAP FINDINGS

Site

Database(s)

EDR ID Number  
EPA ID Number

**INDUSTRY CITY ASSOCIATES (Continued)**

**U003080338**

Tank Location: Aboveground - contact with impervious barrier... Tank bottom rests on impervious barrier, allowing visual indication of leaks.  
Tank Type: Steel/Carbon Steel/Iron  
Tank Status: In Service  
Pipe Model: Not reported  
Install Date: 04/01/1992  
Capacity Gallons: 20000  
Tightness Test Method: 03  
Date Test: 04/01/1998  
Next Test Date: Not reported  
Date Tank Closed: Not reported  
Register: True  
Modified By: ACDANIEL  
Last Modified: 07/10/2018  
Material Name: #2 fuel oil (on-site consumption)

**C57**  
**ENE**  
**< 1/8**  
**0.023 mi.**  
**119 ft.**

**INDUSTRY CITY ASSOCIATES**  
**551 2ND AVENUE**  
**BROOKLYN, NY 11232**  
**Site 6 of 9 in cluster C**

**NY UST U004077874**  
**N/A**

**Relative:**  
**Higher**  
**Actual:**  
**6 ft.**

UST:  
Name: INDUSTRY CITY ASSOCIATES  
Address: 551 2ND AVENUE  
City,State,Zip: BROOKLYN, NY 11232  
Id/Status: 2-285927 / Active  
Program Type: PBS  
Region: STATE  
DEC Region: 2  
Expiration Date: 08/19/2023  
UTM X: 583966.33362  
UTM Y: 4501361.72216  
Site Type: Municipality (Incl. Waste Water Treatment Plants, Utilities, Swimming Pools, etc.)

Affiliation Records:  
Site Id: 12732  
Affiliation Type: Mail Contact  
Company Name: INDUSTRY CITY ASSOCIATES  
Contact Type: Not reported  
Contact Name: CHRIS QUIRION  
Address1: 220 36TH ST  
Address2: 2A  
City: BROOKLYN  
State: NY  
Zip Code: 11232  
Country Code: 001  
Phone: (347) 417-8424  
EMail: CQUIRION@INDUSTRYCITY.COM  
Fax Number: Not reported  
Modified By: ACDANIEL  
Date Last Modified: 2018-07-10

Site Id: 12732  
Affiliation Type: Facility Operator  
Company Name: INDUSTRY CITY ASSOCIATES  
Contact Type: Not reported  
Contact Name: INDUSTRY CITY ASSOC.

Map ID  
Direction  
Distance  
Elevation

MAP FINDINGS

Site

Database(s)

EDR ID Number  
EPA ID Number

**INDUSTRY CITY ASSOCIATES (Continued)**

**U004077874**

Address1: Not reported  
Address2: Not reported  
City: Not reported  
State: NN  
Zip Code: Not reported  
Country Code: 001  
Phone: (718) 965-6450  
EMail: Not reported  
Fax Number: Not reported  
Modified By: ACDANIEL  
Date Last Modified: 2018-07-10

Site Id: 12732  
Affiliation Type: Emergency Contact  
Company Name: 1-10 BUSH TERMINAL OWNER LP  
Contact Type: Not reported  
Contact Name: CHRIS QUIRION  
Address1: Not reported  
Address2: Not reported  
City: Not reported  
State: NN  
Zip Code: Not reported  
Country Code: 999  
Phone: (347) 417-8424  
EMail: Not reported  
Fax Number: Not reported  
Modified By: ACDANIEL  
Date Last Modified: 2018-11-21

Site Id: 12732  
Affiliation Type: Facility Owner  
Company Name: 1-10 BUSH TERMINAL OWNER LP  
Contact Type: DIRECTOR OF ENGINEERING  
Contact Name: CHRIS QUIRION  
Address1: 220 36TH ST., 2A  
Address2: Not reported  
City: BROOKLYN  
State: NY  
Zip Code: 11232  
Country Code: 001  
Phone: (718) 965-6450  
EMail: Not reported  
Fax Number: Not reported  
Modified By: ACDANIEL  
Date Last Modified: 2018-07-10

**Tank Info:**

Tank Number: 001  
Tank ID: 40596  
Tank Status: Closed Prior to Micro Conversion, 03/91  
Material Name: Closed Prior to Micro Conversion, 03/91  
Capacity Gallons: 36000  
Install Date: 08/01/1979  
Date Tank Closed: Not reported  
Registered: True  
Tank Location: Underground

Map ID  
Direction  
Distance  
Elevation

MAP FINDINGS

Site

Database(s)

EDR ID Number  
EPA ID Number

**INDUSTRY CITY ASSOCIATES (Continued)**

**U004077874**

Tank Type: Steel/carbon steel  
Material Code: 0001  
Common Name of Substance: #2 Fuel Oil (On-Site Consumption)

Tightness Test Method: NN  
Date Test: Not reported  
Next Test Date: Not reported  
Pipe Model: Not reported  
Modified By: TRANSLAT  
Last Modified: 04/14/2017

Equipment Records:

J02 - Dispenser - Suction Dispenser  
B00 - Tank External Protection - None  
C00 - Pipe Location - No Piping  
F00 - Pipe External Protection - None  
I04 - Overfill - Product Level Gauge (A/G)  
H05 - Tank Leak Detection - In-Tank System (ATG)  
G07 - Tank Secondary Containment - Excavation Liner  
A00 - Tank Internal Protection - None  
D01 - Pipe Type - Steel/Carbon Steel/Iron

**E58**  
**SW**  
**< 1/8**  
**0.023 mi.**  
**119 ft.**

**SOUTH BROOKLYN MARINE TERMINAL**  
**FOOT OF 39TH ST. & 1ST AVENUE**  
**BROOKLYN, NY 11238**

**NY UST** **U003652088**  
**N/A**

**Site 5 of 7 in cluster E**

**Relative:**  
**Higher**  
**Actual:**  
**5 ft.**

UST:  
Name: SOUTH BROOKLYN MARINE TERMINAL  
Address: FOOT OF 39TH ST. & 1ST AVENUE  
City,State,Zip: BROOKLYN, NY 11238  
Id/Status: 2-604051 / Unregulated/Closed  
Program Type: PBS  
Region: STATE  
DEC Region: 2  
Expiration Date: N/A  
UTM X: 595989.07314  
UTM Y: 4503669.40171  
Site Type: Other

Affiliation Records:

Site Id: 25937  
Affiliation Type: Facility Owner  
Company Name: NYC ECONOMIC DEVELOPMENT CORP.  
Contact Type: Not reported  
Contact Name: Not reported  
Address1: 110 WILLIAM ST.  
Address2: Not reported  
City: NEW YORK  
State: NY  
Zip Code: 10038  
Country Code: 001  
Phone: (212) 312-3616  
EMail: Not reported  
Fax Number: Not reported  
Modified By: TRANSLAT  
Date Last Modified: 2004-03-04

Map ID  
Direction  
Distance  
Elevation

MAP FINDINGS

Site

Database(s)

EDR ID Number  
EPA ID Number

**SOUTH BROOKLYN MARINE TERMINAL (Continued)**

**U003652088**

Site Id: 25937  
Affiliation Type: Mail Contact  
Company Name: NYC ECONOMIC DEVELOPMENT CORP.  
Contact Type: Not reported  
Contact Name: JACK POWERS  
Address1: 110 WILLIAMS STREET  
Address2: Not reported  
City: NEW YORK  
State: NY  
Zip Code: 10038  
Country Code: 001  
Phone: (212) 312-3616  
EMail: Not reported  
Fax Number: Not reported  
Modified By: TRANSLAT  
Date Last Modified: 2004-03-04

Site Id: 25937  
Affiliation Type: Facility Operator  
Company Name: SOUTH BROOKLYN MARINE TERMINAL  
Contact Type: Not reported  
Contact Name: JACK POWERS  
Address1: Not reported  
Address2: Not reported  
City: Not reported  
State: NN  
Zip Code: Not reported  
Country Code: 001  
Phone: (212) 312-3616  
EMail: Not reported  
Fax Number: Not reported  
Modified By: TRANSLAT  
Date Last Modified: 2004-03-04

Site Id: 25937  
Affiliation Type: Emergency Contact  
Company Name: NYC ECONOMIC DEVELOPMENT CORP.  
Contact Type: Not reported  
Contact Name: JACK POWERS  
Address1: Not reported  
Address2: Not reported  
City: Not reported  
State: NN  
Zip Code: Not reported  
Country Code: 999  
Phone: (212) 312-3616  
EMail: Not reported  
Fax Number: Not reported  
Modified By: NRLOMBAR  
Date Last Modified: 2012-11-16

Tank Info:

Tank Number: 01  
Tank ID: 56494  
Tank Status: Closed - Removed  
Material Name: Closed - Removed

Map ID  
Direction  
Distance  
Elevation

MAP FINDINGS

Site

Database(s)

EDR ID Number  
EPA ID Number

**SOUTH BROOKLYN MARINE TERMINAL (Continued)**

**U003652088**

Capacity Gallons: 4000  
Install Date: Not reported  
Date Tank Closed: 03/01/1998  
Registered: True  
Tank Location: Underground  
Tank Type: Steel/carbon steel  
Material Code: 0008  
Common Name of Substance: Diesel

Tightness Test Method: NN  
Date Test: Not reported  
Next Test Date: Not reported  
Pipe Model: Not reported  
Modified By: TRANSLAT  
Last Modified: 04/14/2017

Equipment Records:

C02 - Pipe Location - Underground/On-ground  
G00 - Tank Secondary Containment - None  
J02 - Dispenser - Suction Dispenser  
H00 - Tank Leak Detection - None  
I00 - Overfill - None  
B00 - Tank External Protection - None  
F00 - Pipe External Protection - None  
A00 - Tank Internal Protection - None  
D01 - Pipe Type - Steel/Carbon Steel/Iron

Tank Number: 02  
Tank ID: 56495  
Tank Status: Closed - Removed  
Material Name: Closed - Removed  
Capacity Gallons: 4000  
Install Date: Not reported  
Date Tank Closed: 03/01/1998  
Registered: True  
Tank Location: Underground  
Tank Type: Steel/carbon steel  
Material Code: 0008  
Common Name of Substance: Diesel

Tightness Test Method: NN  
Date Test: Not reported  
Next Test Date: Not reported  
Pipe Model: Not reported  
Modified By: TRANSLAT  
Last Modified: 04/14/2017

Equipment Records:

H00 - Tank Leak Detection - None  
I00 - Overfill - None  
C02 - Pipe Location - Underground/On-ground  
G00 - Tank Secondary Containment - None  
J02 - Dispenser - Suction Dispenser  
B00 - Tank External Protection - None  
F00 - Pipe External Protection - None  
A00 - Tank Internal Protection - None  
D01 - Pipe Type - Steel/Carbon Steel/Iron

Map ID  
Direction  
Distance  
Elevation

MAP FINDINGS

Site

Database(s)

EDR ID Number  
EPA ID Number

**SOUTH BROOKLYN MARINE TERMINAL (Continued)**

**U003652088**

Tank Number: 03  
Tank ID: 56496  
Tank Status: Closed - Removed  
Material Name: Closed - Removed  
Capacity Gallons: 4000  
Install Date: Not reported  
Date Tank Closed: 03/01/1998  
Registered: True  
Tank Location: Underground  
Tank Type: Steel/carbon steel  
Material Code: 0008  
Common Name of Substance: Diesel

Tightness Test Method: NN  
Date Test: Not reported  
Next Test Date: Not reported  
Pipe Model: Not reported  
Modified By: TRANSLAT  
Last Modified: 04/14/2017

Equipment Records:

G00 - Tank Secondary Containment - None  
J02 - Dispenser - Suction Dispenser  
C02 - Pipe Location - Underground/On-ground  
H00 - Tank Leak Detection - None  
I00 - Overfill - None  
F00 - Pipe External Protection - None  
B00 - Tank External Protection - None  
D01 - Pipe Type - Steel/Carbon Steel/Iron  
A00 - Tank Internal Protection - None

Tank Number: 04  
Tank ID: 56497  
Tank Status: Closed - Removed  
Material Name: Closed - Removed  
Capacity Gallons: 4000  
Install Date: Not reported  
Date Tank Closed: 03/01/1998  
Registered: True  
Tank Location: Underground  
Tank Type: Steel/carbon steel  
Material Code: 0008  
Common Name of Substance: Diesel

Tightness Test Method: NN  
Date Test: Not reported  
Next Test Date: Not reported  
Pipe Model: Not reported  
Modified By: TRANSLAT  
Last Modified: 04/14/2017

Equipment Records:

C02 - Pipe Location - Underground/On-ground  
G00 - Tank Secondary Containment - None  
J02 - Dispenser - Suction Dispenser  
H00 - Tank Leak Detection - None  
I00 - Overfill - None

Map ID  
Direction  
Distance  
Elevation

MAP FINDINGS

Site

Database(s)

EDR ID Number  
EPA ID Number

**SOUTH BROOKLYN MARINE TERMINAL (Continued)**

**U003652088**

B00 - Tank External Protection - None  
F00 - Pipe External Protection - None  
A00 - Tank Internal Protection - None  
D01 - Pipe Type - Steel/Carbon Steel/Iron

Tank Number: 05  
Tank ID: 56498  
Tank Status: Closed - Removed  
Material Name: Closed - Removed  
Capacity Gallons: 4000  
Install Date: Not reported  
Date Tank Closed: 03/01/1998  
Registered: True  
Tank Location: Underground  
Tank Type: Steel/carbon steel  
Material Code: 0008  
Common Name of Substance: Diesel

Tightness Test Method: NN  
Date Test: Not reported  
Next Test Date: Not reported  
Pipe Model: Not reported  
Modified By: TRANSLAT  
Last Modified: 04/14/2017

Equipment Records:

H00 - Tank Leak Detection - None  
I00 - Overfill - None  
B00 - Tank External Protection - None  
F00 - Pipe External Protection - None  
C02 - Pipe Location - Underground/On-ground  
G00 - Tank Secondary Containment - None  
J02 - Dispenser - Suction Dispenser  
A00 - Tank Internal Protection - None  
D01 - Pipe Type - Steel/Carbon Steel/Iron

Tank Number: 06  
Tank ID: 56499  
Tank Status: Closed - Removed  
Material Name: Closed - Removed  
Capacity Gallons: 550  
Install Date: Not reported  
Date Tank Closed: 03/01/1998  
Registered: True  
Tank Location: Underground  
Tank Type: Steel/carbon steel  
Material Code: 0009  
Common Name of Substance: Gasoline

Tightness Test Method: NN  
Date Test: Not reported  
Next Test Date: Not reported  
Pipe Model: Not reported  
Modified By: TRANSLAT  
Last Modified: 04/14/2017

Map ID  
Direction  
Distance  
Elevation

MAP FINDINGS

Site

Database(s)

EDR ID Number  
EPA ID Number

**SOUTH BROOKLYN MARINE TERMINAL (Continued)**

**U003652088**

Equipment Records:

H00 - Tank Leak Detection - None  
I00 - Overfill - None  
F00 - Pipe External Protection - None  
B00 - Tank External Protection - None  
J02 - Dispenser - Suction Dispenser  
C02 - Pipe Location - Underground/On-ground  
G00 - Tank Secondary Containment - None  
D01 - Pipe Type - Steel/Carbon Steel/Iron  
A00 - Tank Internal Protection - None

Tank Number: 07  
Tank ID: 56500  
Tank Status: Closed - Removed  
Material Name: Closed - Removed  
Capacity Gallons: 550  
Install Date: Not reported  
Date Tank Closed: 03/01/1998  
Registered: True  
Tank Location: Underground  
Tank Type: Steel/carbon steel  
Material Code: 0009  
Common Name of Substance: Gasoline

Tightness Test Method: NN  
Date Test: Not reported  
Next Test Date: Not reported  
Pipe Model: Not reported  
Modified By: TRANSLAT  
Last Modified: 04/14/2017

Equipment Records:

H00 - Tank Leak Detection - None  
I00 - Overfill - None  
C02 - Pipe Location - Underground/On-ground  
G00 - Tank Secondary Containment - None  
J02 - Dispenser - Suction Dispenser  
B00 - Tank External Protection - None  
F00 - Pipe External Protection - None  
A00 - Tank Internal Protection - None  
D01 - Pipe Type - Steel/Carbon Steel/Iron

Tank Number: 08  
Tank ID: 56501  
Tank Status: Closed - Removed  
Material Name: Closed - Removed  
Capacity Gallons: 550  
Install Date: Not reported  
Date Tank Closed: 03/01/1998  
Registered: True  
Tank Location: Underground  
Tank Type: Steel/carbon steel  
Material Code: 2642  
Common Name of Substance: Used Oil (Heating, On-Site Consumption)



Map ID  
 Direction  
 Distance  
 Elevation

MAP FINDINGS

Site

Database(s)

EDR ID Number  
 EPA ID Number

**SOUTH BROOKLYN MARINE TERMINAL (Continued)**

**U003652088**

Tightness Test Method: NN  
 Date Test: Not reported  
 Next Test Date: Not reported  
 Pipe Model: Not reported  
 Modified By: TRANSLAT  
 Last Modified: 04/14/2017

Equipment Records:

H00 - Tank Leak Detection - None  
 I00 - Overfill - None  
 B00 - Tank External Protection - None  
 F00 - Pipe External Protection - None  
 C02 - Pipe Location - Underground/On-ground  
 G00 - Tank Secondary Containment - None  
 J02 - Dispenser - Suction Dispenser  
 A00 - Tank Internal Protection - None  
 D01 - Pipe Type - Steel/Carbon Steel/Iron

**G59**  
 South  
 < 1/8  
 0.026 mi.  
 139 ft.

**KANYA CLEANERS**  
**1626 2ND AVENUE**  
**BROOKLYN, NY 11232**  
 Site 18 of 25 in cluster G

**NY DRYCLEANERS** **S110247004**  
**N/A**

**Relative:**  
**Higher**  
**Actual:**  
**11 ft.**

**DRYCLEANERS:**  
 Name: KANYA CLEANERS  
 Address: 1626 2ND AVENUE  
 City,State,Zip: BROOKLYN, NY 11232  
 Facility ID: 2-6102-00440  
 Phone Number: NOT LISTED  
 Region: Not reported  
 Registration Effective Date: N/A  
 Inspection Date: 2003-10-24 00:00:00  
 Install Date: Not reported  
 Expiration Date: Not reported  
 Removal Date: Not reported  
 Drop Shop: Not reported  
 Shutdown: Y  
 Alternate Solvent: Not reported  
 Current Business: Not reported

**G60**  
 South  
 < 1/8  
 0.030 mi.  
 158 ft.

**ROADWAY**  
**3901 2ND AVE**  
**BROOKLYN, NY**  
 Site 19 of 25 in cluster G

**NY Spills** **S124519485**  
**N/A**

**Relative:**  
**Higher**  
**Actual:**  
**12 ft.**

**SPILLS:**  
 Name: ROADWAY  
 Address: 3901 2ND AVE  
 City,State,Zip: BROOKLYN, NY  
 Spill Number/Closed Date: 1904685 / 2019-08-12  
 Facility ID: 1904685  
 Facility Type: ER  
 DER Facility ID: 542748  
 Site ID: 592682  
 DEC Region: 2

Map ID  
Direction  
Distance  
Elevation

MAP FINDINGS

Site

Database(s)

EDR ID Number  
EPA ID Number

**ROADWAY (Continued)**

**S124519485**

Spill Cause: Equipment Failure  
Spill Class: Not reported  
SWIS: 2401  
Spill Date: 2019-08-03  
Investigator: HSSEKHON  
Referred To: Not reported  
Reported to Dept: 2019-08-03  
CID: Not reported  
Water Affected: Not reported  
Spill Source: Commercial Vehicle  
Spill Notifier: Other  
Cleanup Ceased: Not reported  
Cleanup Meets Std: False  
Last Inspection: Not reported  
Recommended Penalty: False  
UST Trust: False  
Remediation Phase: 0  
Date Entered In Computer: 2019-08-03  
Spill Record Last Update: 2019-08-12  
Spiller Name: Not reported  
Spiller Company: Penski  
Spiller Address: Not reported  
Spiller Company: 999  
Contact Name: NICK GEMINO  
DEC Memo: "8/5/19 - Sekhon On 8/3/19 notifier reported a diesel fuel release of up to 100 gallons on the roadway asphalt located at 3901 2nd Avenue in Brooklyn, NY. There were no soils or drains reported to have been impacted by the release. First Call Environmental dispatched to proceed with the cleanup. 0300 ET First Call Environmental are at the location searching for the release. 0340 ET First Call Environmental found the release and confirmed 75 gallons of diesel fuel released onto the street asphalt in a 200' x 1' trail. Absorbents are being placed down and the truck is no longer on site. No drains were found to be impacted by the release. The area is a side street near the harbor and there is no traffic control needed to clean the release. 0438 ET First Call completed the cleanup at this time. The absorbents were swept into 2-55 gallon metal drums. No drains were impacted. First Call is departing site with the waste. 8/8/19 - Sekhon 3:15 pm (8/7/19) - Site visited by DEC Sekhon, spill cleaned up. Case closed."  
Not reported  
Remarks: "truck hit debris in the road and caused a hole in the tank, leak is still active, clean up pending"  
All Materials:  
Site ID: 592682  
Operable Unit ID: 1340283  
Operable Unit: 01  
Material ID: 2349987  
Material Code: 0008  
Material Name: diesel  
Case No.: Not reported  
Material FA: Petroleum  
Quantity: 100.00  
Units: G  
Recovered: Not reported  
Oxygenate: Not reported

Map ID  
Direction  
Distance  
Elevation

MAP FINDINGS

Site

Database(s)

EDR ID Number  
EPA ID Number

H61  
ESE  
< 1/8  
0.032 mi.  
170 ft.

**KINGS COUNTY SERVICE STATION\***  
**19 35 CONEY ISLAND AVE**  
**BROOKLYN, NY 11230**

EDR Hist Auto 1021582637  
N/A

Relative:  
Higher

EDR Hist Auto

Actual:  
8 ft.

Year:	Name:	Type:
1975	KINGS COUNTY SERVICE STATION*	Gasoline Service Stations
1976	KINGS COUNTY SERVICE STATION*	Gasoline Service Stations
1977	KINGS COUNTY SERVICE STATION*	Gasoline Service Stations
1978	KINGS COUNTY SERVICE STATION*	Gasoline Service Stations
1979	KINGS COUNTY SERVICE STATION*	Gasoline Service Stations
1980	KINGS COUNTY SERVICE STATION*	Gasoline Service Stations
1982	KINGS COUNTY SERVICE STATION*	Gasoline Service Stations
1983	KINGS COUNTY SERVICE STATION*	Gasoline Service Stations
1985	KINGS COUNTY SERVICE STATION*	Gasoline Service Stations

G62  
South  
< 1/8  
0.036 mi.  
189 ft.

**SOIL BORINGS**  
**22-36 2ND AVE**  
**BROOKLYN, NY**  
**Site 20 of 25 in cluster G**

NY Spills S117852922  
N/A

Relative:  
Higher

SPILLS:

Actual:  
12 ft.

Name: SOIL BORINGS  
Address: 22-36 2ND AVE  
City,State,Zip: BROOKLYN, NY  
Spill Number/Closed Date: 1501335 / Not Reported  
Facility ID: 1501335  
Facility Type: ER  
DER Facility ID: 462286  
Site ID: 507533  
DEC Region: 2  
Spill Cause: Unknown  
Spill Class: Not reported  
SWIS: 2401  
Spill Date: 2015-05-06  
Investigator: RMPIPER  
Referred To: Not reported  
Reported to Dept: 2015-05-06  
CID: Not reported  
Water Affected: Not reported  
Spill Source: Commercial Vehicle  
Spill Notifier: Other  
Cleanup Ceased: Not reported  
Cleanup Meets Std: False  
Last Inspection: Not reported  
Recommended Penalty: False  
UST Trust: False  
Remediation Phase: 1  
Date Entered In Computer: 2015-05-06  
Spill Record Last Update: 2016-07-22  
Spiller Name: Not reported  
Spiller Company: UNKNOWN  
Spiller Address: 22-36 2ND AVE  
Spiller Company: 999  
Contact Name: BRANDON NATHE  
DEC Memo: "5/6/2015 - Feng - Duty Desk. Talked to Brandon Nathe of Langan

Map ID  
 Direction  
 Distance  
 Elevation

MAP FINDINGS

Site

Database(s)

EDR ID Number  
 EPA ID Number

**SOIL BORINGS (Continued)**

**S117852922**

(212-479-5590, BNathe@Langan.com). It is a historical spill. The site is used for steel shop and possibly doing steel finishing process work. They are doing the investigation for purpose of potential property transaction. They have installed soil borings and found stain and odor. They are collecting samples now. They have installed 2 soil borings now and there are still a couple more to go. The soil borings were advanced to 13 feet and hit groundwater at 7 feet. Stain and odor were found at 7 feet. Soil samples were collected and will collect groundwater sample. The samples will be run for Part 375 whole list. The site will be possibly be applied for state/city BCP. They will finish the work today and the lab results will be available in a week or so. Not known of any future development plan. DEC need the contact information of the owner/buyer/potential developer. Email to B. Nathe for the contact information and the sampling results upon available. 8/31/15- left message for Brandon for update. 7/22/16- DEC piper sent email to Brandon requesting update."

Remarks: "Soil borings showed contamination. Clean up is unknown."

All Materials:  
 Site ID: 507533  
 Operable Unit ID: 1256864  
 Operable Unit: 01  
 Material ID: 2259827  
 Material Code: 0066A  
 Material Name: unknown petroleum  
 Case No.: Not reported  
 Material FA: Petroleum  
 Quantity: Not reported  
 Units: Not reported  
 Recovered: Not reported  
 Oxygenate: Not reported

**G63**  
**South**  
**< 1/8**  
**0.036 mi.**  
**189 ft.**

**22-36 SECOND AVENUE**  
**22-36 SECOND AVENUE**  
**BROOKLYN, NY 11215**  
**Site 21 of 25 in cluster G**

**NY BROWNFIELDS S117936671**  
**N/A**

**Relative:**  
**Higher**  
**Actual:**  
**12 ft.**

**BROWNFIELDS:**  
 Name: 22-36 SECOND AVENUE  
 Address: 22-36 SECOND AVENUE  
 City,State,Zip: BROOKLYN, NY 11215  
 Program: BCP  
 Site Code: 507964  
 Acres: 1.090  
 HW Code: C224227  
 SWIS: 2401  
 Town: New York City  
 Record Added Date: 05/15/2015  
 Record Updated Date: 08/16/2021  
 Update By: HMDUDEK  
 Site Description: "Location: The 22-36 Second Avenue site is a one-acre site located in an urban area, in the Gowanus area of Brooklyn, New York (Kings County). The site is bounded by 5th Street to the North, Second Avenue to the east, and the Gowanus Canal to the south and west. Site Features: The site is flat and has four one-story buildings which cover most of the site. Current Zoning and Land Use(s): The site is

Map ID  
Direction  
Distance  
Elevation

MAP FINDINGS

Site

Database(s)

EDR ID Number  
EPA ID Number

22-36 SECOND AVENUE (Continued)

S117936671

located in an M2-1 manufacturing district. The site is currently occupied by a metal shop, a wood shop, a food distributor and a clothing distributor. Past Use of the Site: Past uses of the site include sulfur works; manure dump; operations and storage of various materials, including cement, asphalt, paint, cork materials, finishing and cutting; cork slab plant; iron oven; and a switch house. Five petroleum spills were reported on the site between 1994 and 2015. One spill, reporting gross soil contamination and free-phase petroleum-like material in soils, is currently open. Site Geology and Hydrogeology: Historic fill extends from the surface cover to depths ranging from 11 to 15 feet below ground surface. The fill generally consists of brown coarse- to fine-grained sand with variable amounts of wood and brick. Below the fill, a layer of native organic clay extends to a depth of 25 to 35 feet below ground surface. The clay is underlain by glacial till. Bedrock occurs at approximately 140 feet below ground surface. Groundwater was observed at about 7 feet below ground surface and is inferred to flow northwest towards the Gowanus Canal."

Env Problem:

"Soil samples were analyzed for volatile organic compounds (VOCs), semi-volatile organic compounds (SVOCs), metals and pesticides. Based on investigations conducted to date, the primary contaminants of concern include polyaromatic hydrocarbons (PAHs), 4,4-DDT, acetone, trivalent chromium, copper, lead, mercury and zinc. Soils - Soil borings were advanced to a depth of 12 feet below ground surface at three on-site locations. Two samples were taken from each boring. Acetone was found at concentrations up to 1.6 mg/kg (the unrestricted use Soil Cleanup Objective (SCO) is 0.05 mg/kg). The SVOC found at the highest concentration was Benzo(b)fluoranthene at 44 mg/kg (the SCO is 1 mg/kg). Six additional SVOCs were found at maximum concentrations ranging from 4.9 mg/kg to 38 mg/kg. The SCOs for these SVOCs range from 0.33 mg/kg to 1 mg/kg. The pesticide 4,4-DDT was found at concentrations up to 0.018 mg/kg (the SCO is 0.0033 mg/kg). Trivalent Chromium was found at concentrations up to 34 mg/kg (the SCO is 30mg/kg). Copper was found at concentrations up to 2,200 mg/kg (the SCO is 50 mg/kg). Lead was found at concentrations up to 540 mg/kg (the SCO is 63 mg/kg). Mercury was found at concentrations up to 19 mg/kg (the SCO is 0.18 mg/kg). Zinc was found in concentrations up to 710 mg/kg (the SCO is 109 mg/kg)."

Health Problem:

"Direct contact with contaminants in the soil is unlikely because the majority of the site is covered with buildings and pavement. People are not coming into contact with the contaminated groundwater because the area is served by a public water supply that is not affected by this contamination. Volatile organic compounds in the groundwater may move into the soil vapor (air spaces within the soil), which in turn may move into overlying buildings and affect the indoor air quality. This process, which is similar to the movement of radon gas from the subsurface into the indoor air of buildings, is referred to as soil vapor intrusion. Additional investigation is needed to determine whether actions are needed to address soil vapor intrusion on and off-site."

Dump:

False

Structure:

False

Lagoon:

False

Landfill:

False

Pond:

False

Disp Start:

Not reported

Disp Term:

Not reported

Map ID  
Direction  
Distance  
Elevation

MAP FINDINGS

Site

Database(s)

EDR ID Number  
EPA ID Number

22-36 SECOND AVENUE (Continued)

S117936671

Lat/Long:	Not reported
Dell:	Not reported
Record Add:	2015-06-02 10:31:00
Record Upd:	2018-11-29 10:08:00
Updated By:	JXGRECO
Own Op:	1
Sub Type:	A
Owner Name:	Not reported
Owner Company:	Richard Ribellino
Owner Address:	313 Butler Street
Owner Addr2:	Brooklyn, NY 11217
Owner City,St,Zip:	Brooklyn, NY 11217
Owner Country:	United States of America
Own Op:	6
Sub Type:	P03
Owner Name:	Carter Gray
Owner Company:	Pelagic Capital Advisory, LLC
Owner Address:	c/o Wiggin and Dana LLP
Owner Addr2:	437 Madison Avenue, 35th Floor
Owner City,St,Zip:	New York, NY 10017
Owner Country:	United States of America
Own Op:	Document Repository
Sub Type:	NNN
Owner Name:	Not reported
Owner Company:	Carroll Gardens Library
Owner Address:	396 Clinton Street
Owner Addr2:	Not reported
Owner City,St,Zip:	Brooklyn, NY 11231
Owner Country:	United States of America
Own Op:	Document Repository
Sub Type:	NNN
Owner Name:	Joseph Jones
Owner Company:	New York State Department of Environmental Conservation
Owner Address:	12th Floor, 625 Broadway,
Owner Addr2:	Not reported
Owner City,St,Zip:	Albany, NY 12233-7015
Owner Country:	United States of America
Own Op:	Document Repository
Sub Type:	NNN
Owner Name:	Craig Hammerman
Owner Company:	Brooklyn Community Board 6
Owner Address:	250 Baltic Avenue
Owner Addr2:	Not reported
Owner City,St,Zip:	Brooklyn, NY 11201
Owner Country:	United States of America
HW Code:	C224227
Waste Type:	mercury
Waste Quantity:	UNKNOWN
Waste Code:	Not reported
HW Code:	C224227
Waste Type:	dibenz[a,h]anthracene
Waste Quantity:	UNKNOWN
Waste Code:	Not reported
HW Code:	C224227
Waste Type:	benzo(b)fluoranthene
Waste Quantity:	UNKNOWN
Waste Code:	Not reported

Map ID  
Direction  
Distance  
Elevation

MAP FINDINGS

Site

Database(s)

EDR ID Number  
EPA ID Number

22-36 SECOND AVENUE (Continued)

S117936671

HW Code: C224227  
Waste Type: benzo(a)anthracene  
Waste Quantity: UNKNOWN  
Waste Code: Not reported  
HW Code: C224227  
Waste Type: copper  
Waste Quantity: UNKNOWN  
Waste Code: Not reported  
HW Code: C224227  
Waste Type: indeno(1,2,3-CD)pyrene  
Waste Quantity: UNKNOWN  
Waste Code: Not reported  
HW Code: C224227  
Waste Type: benzo(a)pyrene  
Waste Quantity: UNKNOWN  
Waste Code: Not reported  
Crossref ID: Not reported  
Cross Ref Type Code: Not reported  
Cross Ref Type: Not reported  
Record Added Date: Not reported  
Record Updated: Not reported  
Updated By: Not reported

E64  
SW  
< 1/8  
0.036 mi.  
192 ft.

PIERS SERVICE  
3901 1ST AVENUE  
BROOKLYN, NY 11232

NY AST U003128207  
N/A

Site 6 of 7 in cluster E

Relative:  
Higher  
Actual:  
7 ft.

AST:  
Name: PIERS SERVICE  
Address: 3901 1ST AVENUE  
City,State,Zip: BROOKLYN, NY 11232  
Region: STATE  
DEC Region: 2  
Site Status: Unregulated/Closed  
Facility Id: 2-600385  
Program Type: PBS  
UTM X: 583373.45352  
UTM Y: 4500983.87140  
Expiration Date: N/A  
Site Type: Other

Affiliation Records:  
Site Id: 22368  
Affiliation Type: Facility Owner  
Company Name: VINCENT ADINOLFI  
Contact Type: Not reported  
Contact Name: Not reported  
Address1: 2022 EAST 58TH STREET  
Address2: Not reported  
City: BROOKLYN  
State: NY  
Zip Code: 11234  
Country Code: 001  
Phone: (718) 252-1620  
EMail: Not reported  
Fax Number: Not reported

Map ID  
Direction  
Distance  
Elevation

MAP FINDINGS

Site

Database(s)

EDR ID Number  
EPA ID Number

**PIERS SERVICE (Continued)**

**U003128207**

Modified By: TRANSLAT  
Date Last Modified: 2004-03-04  
  
Site Id: 22368  
Affiliation Type: Mail Contact  
Company Name: PIERS SERVICE INC  
Contact Type: Not reported  
Contact Name: VINCENT ADINOLFI  
Address1: 3901 1ST AVENUE  
Address2: Not reported  
City: BROOKLYN  
State: NY  
Zip Code: 11232  
Country Code: 001  
Phone: (718) 499-2860  
EMail: Not reported  
Fax Number: Not reported  
Modified By: TRANSLAT  
Date Last Modified: 2004-03-04

Site Id: 22368  
Affiliation Type: Facility Operator  
Company Name: PIERS SERVICE  
Contact Type: Not reported  
Contact Name: VINCENT ADINOLFI  
Address1: Not reported  
Address2: Not reported  
City: Not reported  
State: NN  
Zip Code: Not reported  
Country Code: 001  
Phone: (718) 499-2860  
EMail: Not reported  
Fax Number: Not reported  
Modified By: TRANSLAT  
Date Last Modified: 2004-03-04

Site Id: 22368  
Affiliation Type: Emergency Contact  
Company Name: VINCENT ADINOLFI  
Contact Type: Not reported  
Contact Name: STEVEN LINKSMAN  
Address1: Not reported  
Address2: Not reported  
City: Not reported  
State: NN  
Zip Code: Not reported  
Country Code: 001  
Phone: (305) 937-4615  
EMail: Not reported  
Fax Number: Not reported  
Modified By: TRANSLAT  
Date Last Modified: 2004-03-04

Tank Info:

Tank Number: 001



Map ID  
Direction  
Distance  
Elevation

MAP FINDINGS

Site

Database(s)

EDR ID Number  
EPA ID Number

**PIERS SERVICE (Continued)**

**U003128207**

Tank Id: 42417  
Material Code: 0009  
Common Name of Substance: Gasoline

Equipment Records:

G00 - Tank Secondary Containment - None  
J02 - Dispenser - Suction Dispenser  
C02 - Pipe Location - Underground/On-ground  
F00 - Pipe External Protection - None  
H00 - Tank Leak Detection - None  
I00 - Overfill - None  
D01 - Pipe Type - Steel/Carbon Steel/Iron  
A00 - Tank Internal Protection - None  
B01 - Tank External Protection - Painted/Asphalt Coating  
Aboveground in subterranean vault with access for inspections.....  
Tank in subterranean vault but accessible for inspection.

Tank Location:

Tank Type: Steel/Carbon Steel/Iron  
Tank Status: Closed - In Place  
Pipe Model: Not reported  
Install Date: Not reported  
Capacity Gallons: 550  
Tightness Test Method: NN  
Date Test: Not reported  
Next Test Date: Not reported  
Date Tank Closed: 09/01/1991  
Register: True  
Modified By: TRANSLAT  
Last Modified: 04/14/2017  
Material Name: gasoline

Tank Number: 002  
Tank Id: 42418  
Material Code: 0009  
Common Name of Substance: Gasoline

Equipment Records:

J02 - Dispenser - Suction Dispenser  
C02 - Pipe Location - Underground/On-ground  
G00 - Tank Secondary Containment - None  
F00 - Pipe External Protection - None  
H00 - Tank Leak Detection - None  
I00 - Overfill - None  
A00 - Tank Internal Protection - None  
B01 - Tank External Protection - Painted/Asphalt Coating  
D01 - Pipe Type - Steel/Carbon Steel/Iron  
Aboveground in subterranean vault with access for inspections.....  
Tank in subterranean vault but accessible for inspection.

Tank Location:

Tank Type: Steel/Carbon Steel/Iron  
Tank Status: Closed - In Place  
Pipe Model: Not reported  
Install Date: Not reported  
Capacity Gallons: 550  
Tightness Test Method: NN  
Date Test: Not reported  
Next Test Date: Not reported

Map ID  
 Direction  
 Distance  
 Elevation

MAP FINDINGS

Site

Database(s)

EDR ID Number  
 EPA ID Number

**PIERS SERVICE (Continued)**

**U003128207**

Date Tank Closed: 09/01/1991  
 Register: True  
 Modified By: TRANSLAT  
 Last Modified: 04/14/2017  
 Material Name: gasoline

Tank Number: 003  
 Tank Id: 42419  
 Material Code: 0009  
 Common Name of Substance: Gasoline

Equipment Records:

G00 - Tank Secondary Containment - None  
 J02 - Dispenser - Suction Dispenser  
 C02 - Pipe Location - Underground/On-ground  
 F00 - Pipe External Protection - None  
 H00 - Tank Leak Detection - None  
 I00 - Overfill - None  
 D01 - Pipe Type - Steel/Carbon Steel/Iron  
 A00 - Tank Internal Protection - None  
 B01 - Tank External Protection - Painted/Asphalt Coating  
 Tank Location: Aboveground in subterranean vault with access for inspections.....  
 Tank in subterranean vault but accessible for inspection.

Tank Type: Steel/Carbon Steel/Iron  
 Tank Status: Closed - In Place  
 Pipe Model: Not reported  
 Install Date: Not reported  
 Capacity Gallons: 550  
 Tightness Test Method: NN  
 Date Test: Not reported  
 Next Test Date: Not reported  
 Date Tank Closed: 09/01/1991  
 Register: True  
 Modified By: TRANSLAT  
 Last Modified: 04/14/2017  
 Material Name: gasoline

**E65**  
**SW**  
**< 1/8**  
**0.036 mi.**  
**192 ft.**

**PIERS SERVICE CENTER INC**  
**3901 1 AVE**  
**BROOKLYN, NY 11232**  
**Site 7 of 7 in cluster E**

**EDR Hist Auto 1021670667**  
**N/A**

**Relative:**  
**Higher**

EDR Hist Auto

**Actual:**  
**7 ft.**

Year:	Name:	Type:
1969	PIERS SERVICE CENTER INC	Gasoline Service Stations
1969	PIERS SERVICE CENTER INC	Gasoline Service Stations
1970	PIERS SERVICE CENTER INC	Gasoline Service Stations
1971	PIERS SERVICE CENTER INC	Gasoline Service Stations
1972	PIERS SERVICE CENTER INC	Gasoline Service Stations
1973	PIERS SERVICE CENTER INC	Gasoline Service Stations
1974	PIERS SERVICE CENTER INC	Gasoline Service Stations
1975	PIERS SERVICE CENTER INC	Gasoline Service Stations
1976	PIERS SERVICE CENTER INC	Gasoline Service Stations
1977	PIERS SERVICE CENTER INC	Gasoline Service Stations

Map ID  
Direction  
Distance  
Elevation

MAP FINDINGS

Site

Database(s)

EDR ID Number  
EPA ID Number

**PIERS SERVICE CENTER INC (Continued)**

**1021670667**

1978	PIERS SERVICE CENTER INC	Gasoline Service Stations
1979	PIERS SERVICE CENTER INC	Gasoline Service Stations
1980	PIERS SERVICE CENTER INC	Gasoline Service Stations
1982	PIERS SERVICE CENTER INC	Gasoline Service Stations
1983	PIERS SERVICE CENTER INC	Gasoline Service Stations
1985	PIERS SERVICE CENTER INC	Gasoline Service Stations
1986	PIERS SERVICE CENTER INC	Gasoline Service Stations
1987	PIERS SERVICE CENTER INC	Gasoline Service Stations
1988	PIERS SERVICE CENTER INC	Gasoline Service Stations
1989	PIERS SERVICE CENTER INC	Gasoline Service Stations
1990	PIERS SERVICE CENTER INC	Gasoline Service Stations
1991	PIERS SERVICE CENTER INC	Gasoline Service Stations
1994	DANZA ANGELO	General Automotive Repair Shops
1995	DANZA ANGELO	General Automotive Repair Shops
2003	HI TORQUE AUTOMOTIVE INC	General Automotive Repair Shops
2004	HI TORQUE AUTOMOTIVE INC	General Automotive Repair Shops

**H66**  
**ESE**  
**< 1/8**  
**0.037 mi.**  
**196 ft.**

**213082; 24 35 ST**  
**24 35 ST**  
**NEW YORK, NY**  
**Site 2 of 7 in cluster H**

**NY Spills S110306470**  
**N/A**

**Relative:**  
**Higher**  
**Actual:**  
**8 ft.**

**SPILLS:**  
Name: 213082; 24 35 ST  
Address: 24 35 ST  
City,State,Zip: NEW YORK, NY  
Spill Number/Closed Date: 0814363 / 2008-08-15  
Facility ID: 0814363  
Facility Type: ER  
DER Facility ID: 386344  
Site ID: 432532  
DEC Region: 2  
Spill Cause: Unknown  
Spill Class: D4  
SWIS: 3101  
Spill Date: 2008-08-11  
Investigator: DMPOKRZY  
Referred To: Not reported  
Reported to Dept: 2008-12-31  
CID: Not reported  
Water Affected: Not reported  
Spill Source: Commercial/Industrial  
Spill Notifier: Responsible Party  
Cleanup Ceased: Not reported  
Cleanup Meets Std: Not reported  
Last Inspection: Not reported  
Recommended Penalty: Not reported  
UST Trust: Not reported  
Remediation Phase: 0  
Date Entered In Computer: 2010-04-16  
Spill Record Last Update: 2010-04-16  
Spiller Name: ERT DESK  
Spiller Company: CON EDISON  
Spiller Address: 5030 BROADWAY  
Spiller Company: 001  
Contact Name: ERT DESK  
DEC Memo: ""

Map ID  
Direction  
Distance  
Elevation

MAP FINDINGS

Site

Database(s)

EDR ID Number  
EPA ID Number

213082; 24 35 ST (Continued)

S110306470

Remarks: ""  
All Materials:  
Site ID: 432532  
Operable Unit ID: 1183593  
Operable Unit: 01  
Material ID: 2177781  
Material Code: 0541A  
Material Name: dielectric fluid  
Case No.: Not reported  
Material FA: Petroleum  
Quantity: .00  
Units: G  
Recovered: Not reported  
Oxygenate: Not reported

C67  
ENE  
< 1/8  
0.046 mi.  
242 ft.

CON EDISON - MANHOLE 54967  
2 32 ST 108 E 2 A  
BROOKLYN, NY 11232

RCRA-LQG 1016451407  
NYP004304978

Site 7 of 9 in cluster C

Relative:  
Higher  
Actual:  
6 ft.

RCRA-LQG:  
Date Form Received by Agency: 20140327  
Handler Name: CON EDISON - MANHOLE 54967  
Handler Address: 2 32 ST 108 E 2 A  
Handler City,State,Zip: BROOKLYN, NY 11232  
EPA ID: NYP004304978  
Contact Name: DENNIS HUACON  
Contact Address: IRVING PLACE, 15TH FL NE  
Contact City,State,Zip: NEW YORK, NY 10003  
Contact Telephone: 212-460-2757  
Contact Fax: 401-765-1500  
Contact Email: HUACOND@CONED.COM  
Contact Title: ASSOCIATE SCIENTIST  
EPA Region: 02  
Land Type: Private  
Federal Waste Generator Description: Large Quantity Generator  
Non-Notifier: Not reported  
Biennial Report Cycle: 2013  
Accessibility: Not reported  
Active Site Indicator: Handler Activities  
State District Owner: NY  
State District: NYSDEC R2  
Mailing Address: IRVING PLACE, 15TH FL NE  
Mailing City,State,Zip: NEW YORK, NY 10003  
Owner Name: CONSOLIDATED EDISON COMPANY OF NY, INC.  
Owner Type: Private  
Operator Name: CONSOLIDATED EDISON COMPANY OF NY, INC.  
Operator Type: Private  
Short-Term Generator Activity: No  
Importer Activity: No  
Mixed Waste Generator: No  
Transporter Activity: No  
Transfer Facility Activity: No  
Recycler Activity with Storage: No  
Small Quantity On-Site Burner Exemption: No

Map ID  
 Direction  
 Distance  
 Elevation

MAP FINDINGS

Site

Database(s)

EDR ID Number  
 EPA ID Number

**CON EDISON - MANHOLE 54967 (Continued)**

**1016451407**

Smelting Melting and Refining Furnace Exemption:	No
Underground Injection Control:	No
Off-Site Waste Receipt:	No
Universal Waste Indicator:	No
Universal Waste Destination Facility:	No
Federal Universal Waste:	No
Active Site Fed-Reg Treatment Storage and Disposal Facility:	Not reported
Active Site Converter Treatment storage and Disposal Facility:	Not reported
Active Site State-Reg Treatment Storage and Disposal Facility:	Not reported
Active Site State-Reg Handler:	---
Federal Facility Indicator:	Not reported
Hazardous Secondary Material Indicator:	NN
Sub-Part K Indicator:	Not reported
Commercial TSD Indicator:	No
Treatment Storage and Disposal Type:	Not reported
2018 GPRC Permit Baseline:	Not on the Baseline
2018 GPRC Renewals Baseline:	Not on the Baseline
Permit Renewals Workload Universe:	Not reported
Permit Workload Universe:	Not reported
Permit Progress Universe:	Not reported
Post-Closure Workload Universe:	Not reported
Closure Workload Universe:	Not reported
202 GPRC Corrective Action Baseline:	No
Corrective Action Workload Universe:	No
Subject to Corrective Action Universe:	No
Non-TSDs Where RCRA CA has Been Imposed Universe:	No
TSDs Potentially Subject to CA Under 3004 (u)/(v) Universe:	No
TSDs Only Subject to CA under Discretionary Auth Universe:	No
Corrective Action Priority Ranking:	No NCAPS ranking
Environmental Control Indicator:	No
Institutional Control Indicator:	No
Human Exposure Controls Indicator:	N/A
Groundwater Controls Indicator:	N/A
Operating TSD Universe:	Not reported
Full Enforcement Universe:	Not reported
Significant Non-Complier Universe:	No
Unaddressed Significant Non-Complier Universe:	No
Addressed Significant Non-Complier Universe:	No
Significant Non-Complier With a Compliance Schedule Universe:	No
Financial Assurance Required:	Not reported
Handler Date of Last Change:	20150414
Recognized Trader-Importer:	No
Recognized Trader-Exporter:	No
Importer of Spent Lead Acid Batteries:	No
Exporter of Spent Lead Acid Batteries:	No
Recycler Activity Without Storage:	Not reported
Manifest Broker:	Not reported
Sub-Part P Indicator:	No

Biennial: List of Years

Year: 2013

[Click Here for Biennial Reporting System Data:](#)

Hazardous Waste Summary:

Waste Code: D008

Map ID  
Direction  
Distance  
Elevation

MAP FINDINGS

Site

Database(s)

EDR ID Number  
EPA ID Number

**CON EDISON - MANHOLE 54967 (Continued)**

**1016451407**

Waste Description: LEAD

Handler - Owner Operator:

Owner/Operator Indicator:	Owner
Owner/Operator Name:	CONSOLIDATED EDISON COMPANY OF NY, INC.
Legal Status:	Private
Date Became Current:	20130425
Date Ended Current:	Not reported
Owner/Operator Address:	4 IRVING PLACE
Owner/Operator City,State,Zip:	NEW YORK, NY 10003
Owner/Operator Telephone:	Not reported
Owner/Operator Telephone Ext:	Not reported
Owner/Operator Fax:	Not reported
Owner/Operator Email:	Not reported

Owner/Operator Indicator:	Operator
Owner/Operator Name:	CONSOLIDATED EDISON COMPANY OF NY, INC.
Legal Status:	Private
Date Became Current:	20130425
Date Ended Current:	Not reported
Owner/Operator Address:	4 IRVING PLACE
Owner/Operator City,State,Zip:	NEW YORK, NY 10003
Owner/Operator Telephone:	Not reported
Owner/Operator Telephone Ext:	Not reported
Owner/Operator Fax:	Not reported
Owner/Operator Email:	Not reported

Historic Generators:

Receive Date:	20140327
Handler Name:	CON EDISON - MANHOLE 54967
Federal Waste Generator Description:	Large Quantity Generator
State District Owner:	NY
Large Quantity Handler of Universal Waste:	No
Recognized Trader Importer:	No
Recognized Trader Exporter:	No
Spent Lead Acid Battery Importer:	No
Spent Lead Acid Battery Exporter:	No
Current Record:	Yes
Non Storage Recycler Activity:	Not reported
Electronic Manifest Broker:	Not reported

Receive Date:	20130425
Handler Name:	CON EDISON MANHOLE: 54967
Federal Waste Generator Description:	Conditionally Exempt Small Quantity Generator
State District Owner:	NY
Large Quantity Handler of Universal Waste:	No
Recognized Trader Importer:	No
Recognized Trader Exporter:	No
Spent Lead Acid Battery Importer:	No
Spent Lead Acid Battery Exporter:	No
Current Record:	No
Non Storage Recycler Activity:	Not reported
Electronic Manifest Broker:	Not reported

List of NAICS Codes and Descriptions:

NAICS Code: 221122

Map ID  
 Direction  
 Distance  
 Elevation

MAP FINDINGS

Site

Database(s)

EDR ID Number  
 EPA ID Number

**CON EDISON - MANHOLE 54967 (Continued)**

**1016451407**

NAICS Description: ELECTRIC POWER DISTRIBUTION

Facility Has Received Notices of Violations:

Violations: No Violations Found

Evaluation Action Summary:

Evaluations: No Evaluations Found

**68**  
**East**  
**< 1/8**  
**0.046 mi.**  
**244 ft.**

**ROMABA RECORD CORP**  
**33 34TH ST**  
**BROOKLYN, NY 11232**

**RCRA NonGen / NLR**  
**FINDS**  
**ECHO**

**1000143777**  
**NYD002016483**

**Relative:**  
**Higher**  
**Actual:**  
**8 ft.**

RCRA NonGen / NLR:  
 Date Form Received by Agency: 20070101  
 Handler Name: ROMABA RECORD CORP  
 Handler Address: 33 34TH ST  
 Handler City,State,Zip: BROOKLYN, NY 11232  
 EPA ID: NYD002016483  
 Contact Name: THEODORE KOLSKY  
 Contact Address: 34TH ST  
 Contact City,State,Zip: BROOKLYN, NY 11232  
 Contact Telephone: 718-499-3060  
 Contact Fax: Not reported  
 Contact Email: Not reported  
 Contact Title: Not reported  
 EPA Region: 02  
 Land Type: Not reported  
 Federal Waste Generator Description: Not a generator, verified  
 Non-Notifier: Not reported  
 Biennial Report Cycle: Not reported  
 Accessibility: Not reported  
 Active Site Indicator: Not reported  
 State District Owner: NY  
 State District: NYSDEC R2  
 Mailing Address: 34TH ST  
 Mailing City,State,Zip: BROOKLYN, NY 11232  
 Owner Name: OWNERNAME  
 Owner Type: Private  
 Operator Name: OWNERNAME  
 Operator Type: Private  
 Short-Term Generator Activity: No  
 Importer Activity: No  
 Mixed Waste Generator: No  
 Transporter Activity: No  
 Transfer Facility Activity: No  
 Recycler Activity with Storage: No  
 Small Quantity On-Site Burner Exemption: No  
 Smelting Melting and Refining Furnace Exemption: No  
 Underground Injection Control: No  
 Off-Site Waste Receipt: No  
 Universal Waste Indicator: No  
 Universal Waste Destination Facility: No  
 Federal Universal Waste: No  
 Active Site Fed-Reg Treatment Storage and Disposal Facility: Not reported

Map ID  
 Direction  
 Distance  
 Elevation

MAP FINDINGS

Site

Database(s)

EDR ID Number  
 EPA ID Number

**ROMABA RECORD CORP (Continued)**

**1000143777**

Active Site Converter Treatment storage and Disposal Facility:	Not reported
Active Site State-Reg Treatment Storage and Disposal Facility:	Not reported
Active Site State-Reg Handler:	---
Federal Facility Indicator:	Not reported
Hazardous Secondary Material Indicator:	NN
Sub-Part K Indicator:	Not reported
Commercial TSD Indicator:	No
Treatment Storage and Disposal Type:	Not reported
2018 GPRA Permit Baseline:	Not on the Baseline
2018 GPRA Renewals Baseline:	Not on the Baseline
Permit Renewals Workload Universe:	Not reported
Permit Workload Universe:	Not reported
Permit Progress Universe:	Not reported
Post-Closure Workload Universe:	Not reported
Closure Workload Universe:	Not reported
202 GPRA Corrective Action Baseline:	No
Corrective Action Workload Universe:	No
Subject to Corrective Action Universe:	No
Non-TSDs Where RCRA CA has Been Imposed Universe:	No
TSDs Potentially Subject to CA Under 3004 (u)/(v) Universe:	No
TSDs Only Subject to CA under Discretionary Auth Universe:	No
Corrective Action Priority Ranking:	No NCAPS ranking
Environmental Control Indicator:	No
Institutional Control Indicator:	No
Human Exposure Controls Indicator:	N/A
Groundwater Controls Indicator:	N/A
Operating TSDF Universe:	Not reported
Full Enforcement Universe:	Not reported
Significant Non-Complier Universe:	No
Unaddressed Significant Non-Complier Universe:	No
Addressed Significant Non-Complier Universe:	No
Significant Non-Complier With a Compliance Schedule Universe:	No
Financial Assurance Required:	Not reported
Handler Date of Last Change:	20150414
Recognized Trader-Importer:	No
Recognized Trader-Exporter:	No
Importer of Spent Lead Acid Batteries:	No
Exporter of Spent Lead Acid Batteries:	No
Recycler Activity Without Storage:	Not reported
Manifest Broker:	Not reported
Sub-Part P Indicator:	No

Handler - Owner Operator:

Owner/Operator Indicator:	Owner
Owner/Operator Name:	OWNERNAME
Legal Status:	Private
Date Became Current:	Not reported
Date Ended Current:	Not reported
Owner/Operator Address:	NOT REQUIRED
Owner/Operator City,State,Zip:	NOT REQUIRED, WY 99999
Owner/Operator Telephone:	212-555-1212
Owner/Operator Telephone Ext:	Not reported
Owner/Operator Fax:	Not reported
Owner/Operator Email:	Not reported

Owner/Operator Indicator:	Owner
---------------------------	-------



Map ID  
Direction  
Distance  
Elevation

MAP FINDINGS

Site

Database(s)

EDR ID Number  
EPA ID Number

**ROMABA RECORD CORP (Continued)**

**1000143777**

Owner/Operator Name: OWNERNAME  
Legal Status: Private  
Date Became Current: Not reported  
Date Ended Current: Not reported  
Owner/Operator Address: NOT REQUIRED  
Owner/Operator City,State,Zip: NOT REQUIRED, WY 99999  
Owner/Operator Telephone: 212-555-1212  
Owner/Operator Telephone Ext: Not reported  
Owner/Operator Fax: Not reported  
Owner/Operator Email: Not reported

Owner/Operator Indicator: Operator  
Owner/Operator Name: OWNERNAME  
Legal Status: Private  
Date Became Current: Not reported  
Date Ended Current: Not reported  
Owner/Operator Address: NOT REQUIRED  
Owner/Operator City,State,Zip: NOT REQUIRED, WY 99999  
Owner/Operator Telephone: 212-555-1212  
Owner/Operator Telephone Ext: Not reported  
Owner/Operator Fax: Not reported  
Owner/Operator Email: Not reported

Historic Generators:

Receive Date: 20060101  
Handler Name: ROMABA RECORD CORP  
Federal Waste Generator Description: Not a generator, verified  
State District Owner: NY  
Large Quantity Handler of Universal Waste: No  
Recognized Trader Importer: No  
Recognized Trader Exporter: No  
Spent Lead Acid Battery Importer: No  
Spent Lead Acid Battery Exporter: No  
Current Record: No  
Non Storage Recycler Activity: Not reported  
Electronic Manifest Broker: Not reported

Receive Date: 20070101  
Handler Name: ROMABA RECORD CORP  
Federal Waste Generator Description: Not a generator, verified  
State District Owner: NY  
Large Quantity Handler of Universal Waste: No  
Recognized Trader Importer: No  
Recognized Trader Exporter: No  
Spent Lead Acid Battery Importer: No  
Spent Lead Acid Battery Exporter: No  
Current Record: Yes  
Non Storage Recycler Activity: Not reported  
Electronic Manifest Broker: Not reported

Receive Date: 19800805  
Handler Name: ROMABA RECORD CORP  
Federal Waste Generator Description: Not a generator, verified  
State District Owner: NY  
Large Quantity Handler of Universal Waste: No  
Recognized Trader Importer: No  
Recognized Trader Exporter: No

Map ID  
Direction  
Distance  
Elevation

MAP FINDINGS

Site

Database(s)

EDR ID Number  
EPA ID Number

**ROMABA RECORD CORP (Continued)**

**1000143777**

Spent Lead Acid Battery Importer: No  
Spent Lead Acid Battery Exporter: No  
Current Record: No  
Non Storage Recycler Activity: Not reported  
Electronic Manifest Broker: Not reported

List of NAICS Codes and Descriptions:

NAICS Code: 5122  
NAICS Description: SOUND RECORDING INDUSTRIES

NAICS Code: 51221  
NAICS Description: RECORD PRODUCTION

Facility Has Received Notices of Violation:

Found Violation: No  
Agency Which Determined Violation: Not reported  
Violation Short Description: Not reported  
Date Violation was Determined: Not reported  
Actual Return to Compliance Date: Not reported  
Return to Compliance Qualifier: Not reported  
Violation Responsible Agency: Not reported  
Scheduled Compliance Date: Not reported  
Enforcement Identifier: Not reported  
Date of Enforcement Action: Not reported  
Enforcement Responsible Agency: Not reported  
Enforcement Docket Number: Not reported  
Enforcement Attorney: Not reported  
Corrective Action Component: Not reported  
Appeal Initiated Date: Not reported  
Appeal Resolution Date: Not reported  
Disposition Status Date: Not reported  
Disposition Status: Not reported  
Disposition Status Description: Not reported  
Consent/Final Order Sequence Number: Not reported  
Consent/Final Order Respondent Name: Not reported  
Consent/Final Order Lead Agency: Not reported  
Enforcement Type: Not reported  
Enforcement Responsible Person: Not reported  
Enforcement Responsible Sub-Organization: Not reported  
SEP Sequence Number: Not reported  
SEP Expenditure Amount: Not reported  
SEP Scheduled Completion Date: Not reported  
SEP Actual Date: Not reported  
SEP Defaulted Date: Not reported  
SEP Type: Not reported  
SEP Type Description: Not reported  
Proposed Amount: Not reported  
Final Monetary Amount: Not reported  
Paid Amount: Not reported  
Final Count: Not reported  
Final Amount: Not reported

Evaluation Action Summary:

Evaluation Date: 19900122  
Evaluation Responsible Agency: State  
Found Violation: No

Map ID  
Direction  
Distance  
Elevation

MAP FINDINGS

Site

Database(s)

EDR ID Number  
EPA ID Number

**ROMABA RECORD CORP (Continued)**

**1000143777**

Evaluation Type Description:	COMPLIANCE EVALUATION INSPECTION ON-SITE
Evaluation Responsible Person Identifier:	NYDEC
Evaluation Responsible Sub-Organization:	Not reported
Actual Return to Compliance Date:	Not reported
Scheduled Compliance Date:	Not reported
Date of Request:	Not reported
Date Response Received:	Not reported
Request Agency:	Not reported
Former Citation:	Not reported

**FINDS:**

Registry ID: 110009464427

[Click Here:](#)

**Environmental Interest/Information System:**

RCRAInfo is a national information system that supports the Resource Conservation and Recovery Act (RCRA) program through the tracking of events and activities related to facilities that generate, transport, and treat, store, or dispose of hazardous waste. RCRAInfo allows RCRA program staff to track the notification, permit, compliance, and corrective action activities required under RCRA.

[Click this hyperlink](#) while viewing on your computer to access additional FINDS: detail in the EDR Site Report.

**ECHO:**

Envid:	1000143777
Registry ID:	110009464427
DFR URL:	<a href="http://echo.epa.gov/detailed-facility-report?fid=110009464427">http://echo.epa.gov/detailed-facility-report?fid=110009464427</a>
Name:	ROMABA RECORD CORP
Address:	33 34TH ST
City,State,Zip:	BROOKLYN, NY 11232

**169**  
**ENE**  
**< 1/8**  
**0.049 mi.**  
**259 ft.**

**TM #2125**  
**2ND AVE & 32ND ST**  
**BROOKLYN, NY**  
**Site 1 of 2 in cluster I**

**NY Spills S104880872**  
**N/A**

**Relative:**  
**Higher**  
**Actual:**  
**6 ft.**

**SPILLS:**

Name:	TM #2125
Address:	2ND AVE & 32ND ST
City,State,Zip:	BROOKLYN, NY
Spill Number/Closed Date:	0010041 / 2001-01-18
Facility ID:	0010041
Facility Type:	ER
DER Facility ID:	233214
Site ID:	287915
DEC Region:	2
Spill Cause:	Unknown
Spill Class:	C4
SWIS:	2401
Spill Date:	2000-12-06
Investigator:	KMFOLEY
Referred To:	Not reported
Reported to Dept:	2000-12-06

Map ID  
 Direction  
 Distance  
 Elevation

MAP FINDINGS

Site

Database(s)

EDR ID Number  
 EPA ID Number

**TM #2125 (Continued)**

**S104880872**

<p>CID:          Water Affected:          Spill Source:          Spill Notifier:          Cleanup Ceased:          Cleanup Meets Std:          Last Inspection:          Recommended Penalty:          UST Trust:          Remediation Phase:          Date Entered In Computer:          Spill Record Last Update:          Spiller Name:          Spiller Company:          Spiller Address:          Spiller Company:          Contact Name:          DEC Memo:</p> <p>Remarks:</p> <p>All Materials:</p> <p>Site ID:          Operable Unit ID:          Operable Unit:          Material ID:          Material Code:          Material Name:          Case No.:          Material FA:          Quantity:          Units:          Recovered:          Oxygenate:</p>	<p>390          Not reported          Unknown          Local Agency          Not reported          False          Not reported          False          False          0          2000-12-06          2001-04-11          UNKNOWN          Unknown          UNKNOWN          999          MARK SCHLAGEL          "Prior to Sept, 2004 data translation this spill Lead_DEC Field was FOLEY e2mis Notes: Undiaperable sheen of unknown oil on approx 30gal water in TM-2125. Pressure tested unit and passed and oil level is good. Historical results are 10ppm PCB. Sample taken and returned &lt;1ppm. Cleanup completed by double washing structure with slix. Liquids removed by tanker and solids by vactor. No leaking company equipment. No sewer or sump connections. KMF 4/11/01"          "UNK SHEEN ON 30 GALS OF WATER - SAMPLE TAKEN - CLEAN UP PENDING LAB RESULTS CON ED #134634"</p> <p>287915          831017          01          543966          0066A          unknown petroleum          Not reported          Petroleum          .00          G          .00          Not reported</p>
---	---

**I70  
 ENE  
 < 1/8  
 0.049 mi.  
 259 ft.**

**NYCDEP  
 32ND ST & 2ND AVE  
 BROOKLYN, NY 11201  
 Site 2 of 2 in cluster I**

**NY MANIFEST 1009244224  
 N/A**

**Relative:  
 Higher  
 Actual:  
 6 ft.**

NY MANIFEST:  
 Name: NYCDEP  
 Address: 32ND ST & 2ND AVE  
 City,State,Zip: BROOKLYN, NY 11201  
 Country: USA  
 EPA ID: NYP010000529  
 Facility Status: Not reported  
 Location Address 1: 32ND ST & 2ND AVE  
 Code: BP  
 Location Address 2: Not reported

Map ID  
Direction  
Distance  
Elevation

MAP FINDINGS

Site

Database(s)

EDR ID Number  
EPA ID Number

**NYCDEP (Continued)**

**1009244224**

Total Tanks: Not reported  
Location City: BROOKLYN  
Location State: NY  
Location Zip: 11201  
Location Zip 4: Not reported

**NY MANIFEST:**

EPAID: NYP010000529  
Mailing Name: NYCDEP  
Mailing Contact: KIM HANNA  
Mailing Address 1: 59-17 JUNCTION BLV  
Mailing Address 2: Not reported  
Mailing City: FLUSHING  
Mailing State: NY  
Mailing Zip: 11373  
Mailing Zip 4: Not reported  
Mailing Country: USA  
Mailing Phone: 7185954661

**H71  
ESE  
< 1/8  
0.049 mi.  
259 ft.**

**UTRECHT MANUFACTURING  
33 35TH STREET  
BROOKLYN, NY 11201  
Site 3 of 7 in cluster H**

**NJ MANIFEST S117039925  
N/A**

**Relative:  
Higher  
Actual:  
9 ft.**

**NJ MANIFEST:**  
EPA Id: NYR000126811  
Mail Address: 33 35TH STREET  
Mail City/State/Zip: BROOKLYN 11201  
Facility Phone: 7183699204  
Emergency Phone: Not reported  
Contact: BEN SANTIAGO  
Comments: Not reported  
SIC Code: Not reported  
County: 00  
Municipal: 00  
Previous EPA Id: Not reported  
Gen Flag: X  
Trans Flag: Not reported  
TSD Flag: Not reported  
Name Change: Not reported  
Date Change: Not reported

**Manifest:**

Manifest Number: NJA5018374  
EPA ID: NYR000126811  
Date Shipped: 11/15/2004  
TSD EPA ID: NJD002385730  
Transporter EPA ID: NJD071629976  
Transporter 2 EPA ID: Not reported  
Transporter 3 EPA ID: Not reported  
Transporter 4 EPA ID: Not reported  
Transporter 5 EPA ID: Not reported  
Transporter 6 EPA ID: Not reported  
Transporter 7 EPA ID: Not reported  
Transporter 8 EPA ID: Not reported  
Transporter 9 EPA ID: Not reported  
Transporter 10 EPA ID: Not reported

Map ID  
Direction  
Distance  
Elevation

MAP FINDINGS

Site

Database(s)

EDR ID Number  
EPA ID Number

**UTRECHT MANUFACTURING (Continued)**

**S117039925**

Date Trans1 Transported Waste: 11/15/2004  
Date Trans2 Transported Waste: Not reported  
Date Trans3 Transported Waste: Not reported  
Date Trans4 Transported Waste: Not reported  
Date Trans5 Transported Waste: Not reported  
Date Trans6 Transported Waste: Not reported  
Date Trans7 Transported Waste: Not reported  
Date Trans8 Transported Waste: Not reported  
Date Trans9 Transported Waste: Not reported  
Date Trans10 Transported Waste: Not reported  
Date TSDf Received Waste: 11/15/2004  
TSDf EPA Facility Name: Not reported  
QTY Units: Not reported  
Transporter SEQ ID: Not reported  
Transporter-1 Date: Not reported  
Waste SEQ ID: Not reported  
Waste Type Code 2: Not reported  
Waste Type Code 3: Not reported  
Waste Type Code 4: Not reported  
Waste Type Code 5: Not reported  
Waste Type Code 6: Not reported  
Date Accepted: Not reported  
Manifest Discrepancy Type: Not reported  
Data Entry Number: 01250525  
Was Load Rejected: BROOKLYN 11201  
Reason Load Was Rejected: Not reported

**H72**  
**ESE**  
**< 1/8**  
**0.049 mi.**  
**259 ft.**

**UTRECHT MANUFACTURING**  
**33 35TH ST**  
**BROOKLYN, NY 11232**  
**Site 4 of 7 in cluster H**

**NY MANIFEST S119078885**  
**N/A**

**Relative:**  
**Higher**  
**Actual:**  
**9 ft.**

NY MANIFEST:  
Name: UTRECHT MANUFACTURING  
Address: 33 35TH ST  
City,State,Zip: BROOKLYN, NY 11232  
Country: USA  
EPA ID: NYR000126813  
Facility Status: Not reported  
Location Address 1: 33 35TH ST  
Code: BP  
Location Address 2: Not reported  
Total Tanks: Not reported  
Location City: BROOKLYN  
Location State: NY  
Location Zip: 11232  
Location Zip 4: Not reported  
  
NY MANIFEST:  
EPAID: NYR000126813  
Mailing Name: UTRECHT MANUFACTURING  
Mailing Contact: UTRECHT MANUFACTURING  
Mailing Address 1: 33 35TH ST 3RD FLOOR  
Mailing Address 2: Not reported  
Mailing City: BROOKLYN

Map ID  
Direction  
Distance  
Elevation

MAP FINDINGS

Site

Database(s)

EDR ID Number  
EPA ID Number

**UTRECHT MANUFACTURING (Continued)**

**S119078885**

Mailing State: NY  
Mailing Zip: 11232  
Mailing Zip 4: Not reported  
Mailing Country: USA  
Mailing Phone: 7183699204

**NY MANIFEST:**

Document ID: Not reported  
Manifest Status: Not reported  
seq: Not reported  
Year: 2018  
Trans1 State ID: NJD080631369  
Trans2 State ID: Not reported  
Generator Ship Date: 12/27/2007  
Trans1 Recv Date: 12/27/2007  
Trans2 Recv Date: Not reported  
TSD Site Recv Date: 12/27/2007  
Part A Recv Date: Not reported  
Part B Recv Date: Not reported  
Generator EPA ID: NYR000126813  
Trans1 EPA ID: Not reported  
Trans2 EPA ID: Not reported  
TSD ID 1: NJD980536593  
TSD ID 2: Not reported  
Manifest Tracking Number: 000161556VES  
Import Indicator: N  
Export Indicator: N  
Discr Quantity Indicator: N  
Discr Type Indicator: N  
Discr Residue Indicator: N  
Discr Partial Reject Indicator: N  
Discr Full Reject Indicator: N  
Manifest Ref Number: Not reported  
Alt Facility RCRA ID: Not reported  
Alt Facility Sign Date: Not reported  
MGMT Method Type Code: H141  
Waste Code: Not reported  
Waste Code: Not reported  
Waste Code: Not reported  
Waste Code: Not reported  
Waste Code: Not reported  
Waste Code: Not reported  
Quantity: 726  
Units: P - Pounds  
Number of Containers: 2  
Container Type: DM - Metal drums, barrels  
Handling Method: B Incineration, heat recovery, burning.  
Specific Gravity: 1  
Waste Code: D008  
Waste Code 1\_2: Not reported  
Waste Code 1\_3: Not reported  
Waste Code 1\_4: Not reported  
Waste Code 1\_5: Not reported  
Waste Code 1\_6: Not reported

Map ID  
Direction  
Distance  
Elevation

MAP FINDINGS

Site

Database(s)

EDR ID Number  
EPA ID Number

H73  
ESE  
< 1/8  
0.049 mi.  
259 ft.

**UTRECHT MANUFACTURING CORP**  
**33 35TH ST**  
**BROOKLYN, NY 11232**  
**Site 5 of 7 in cluster H**

**PA MANIFEST** **S123093838**  
**N/A**

**Relative:**  
**Higher**  
**Actual:**  
**9 ft.**

Manifest Details:

Year: 2017  
Manifest Number: 014999355JJK  
Manifest Type: TSD Copy  
Generator EPA Id: NYR000126813  
Generator Date: 08/03/2017  
Mailing Address: Not reported  
Mailing City, St, Zip: Not reported  
Contact Name: Not reported  
Contact Phone: Not reported  
TSD EPA Id: Not reported  
TSD Date: Not reported  
TSD Facility Name: Republic Environmental Systems (Pennsylvania) LLC  
TSD Facility Address: 2869 Sandstone Dr  
TSD Facility City: Hatfield  
TSD Facility State: PA  
Facility Telephone: Not reported  
Page Number: 1  
Line Number: 2  
Waste Number: D006  
Container Number: 11  
Container Type: Metal drums, barrels, kegs  
Waste Quantity: 3300  
Unit: Pounds  
Handling Code: Not reported  
TSP EPA Id: PAD085690592  
Date TSP Sig: Not reported

Year: 2017  
Manifest Number: 014999355JJK  
Manifest Type: TSD Copy  
Generator EPA Id: NYR000126813  
Generator Date: 08/03/2017  
Mailing Address: Not reported  
Mailing City, St, Zip: Not reported  
Contact Name: Not reported  
Contact Phone: Not reported  
TSD EPA Id: Not reported  
TSD Date: Not reported  
TSD Facility Name: Republic Environmental Systems (Pennsylvania) LLC  
TSD Facility Address: 2869 Sandstone Dr  
TSD Facility City: Hatfield  
TSD Facility State: PA  
Facility Telephone: Not reported  
Page Number: 1  
Line Number: 3  
Waste Number: D006  
Container Number: 3  
Container Type: Metal drums, barrels, kegs  
Waste Quantity: 900  
Unit: Pounds  
Handling Code: Not reported  
TSP EPA Id: PAD085690592



Map ID  
Direction  
Distance  
Elevation

MAP FINDINGS

Site

Database(s)

EDR ID Number  
EPA ID Number

**UTRECHT MANUFACTURING CORP (Continued)**

**S123093838**

Date TSP Sig: Not reported

Year: 2017  
Manifest Number: 014999355JJK  
Manifest Type: TSD Copy  
Generator EPA Id: NYR000126813  
Generator Date: 08/03/2017  
Mailing Address: Not reported  
Mailing City, St, Zip: Not reported  
Contact Name: Not reported  
Contact Phone: Not reported  
TSD EPA Id: Not reported  
TSD Date: Not reported  
TSD Facility Name: Republic Environmental Systems (Pennsylvania) LLC  
TSD Facility Address: 2869 Sandstone Dr  
TSD Facility City: Hatfield  
TSD Facility State: PA  
Facility Telephone: Not reported  
Page Number: 1  
Line Number: 4  
Waste Number: D006  
Container Number: 5  
Container Type: Metal drums, barrels, kegs  
Waste Quantity: 250  
Unit: Gallons (liquids only)  
Handling Code: Not reported  
TSP EPA Id: PAD085690592  
Date TSP Sig: Not reported

Year: 2017  
Manifest Number: 014999356JJK  
Manifest Type: TSD Copy  
Generator EPA Id: NYR000126813  
Generator Date: 08/03/2017  
Mailing Address: Not reported  
Mailing City, St, Zip: Not reported  
Contact Name: Not reported  
Contact Phone: Not reported  
TSD EPA Id: Not reported  
TSD Date: Not reported  
TSD Facility Name: Republic Environmental Systems (Pennsylvania) LLC  
TSD Facility Address: 2869 Sandstone Dr  
TSD Facility City: Hatfield  
TSD Facility State: PA  
Facility Telephone: Not reported  
Page Number: 1  
Line Number: 1  
Waste Number: D006  
Container Number: 1  
Container Type: Metal drums, barrels, kegs  
Waste Quantity: 50  
Unit: Gallons (liquids only)  
Handling Code: Not reported  
TSP EPA Id: PAD085690592  
Date TSP Sig: Not reported

Year: 2017

Map ID  
Direction  
Distance  
Elevation

MAP FINDINGS

Site

Database(s)

EDR ID Number  
EPA ID Number

**UTRECHT MANUFACTURING CORP (Continued)**

**S123093838**

Manifest Number: 014999355JJK  
Manifest Type: TSD Copy  
Generator EPA Id: NYR000126813  
Generator Date: 08/03/2017  
Mailing Address: Not reported  
Mailing City, St, Zip: Not reported  
Contact Name: Not reported  
Contact Phone: Not reported  
TSD EPA Id: Not reported  
TSD Date: Not reported  
TSD Facility Name: Republic Environmental Systems (Pennsylvania) LLC  
TSD Facility Address: 2869 Sandstone Dr  
TSD Facility City: Hatfield  
TSD Facility State: PA  
Facility Telephone: Not reported  
Page Number: 1  
Line Number: 1  
Waste Number: D006  
Container Number: 4  
Container Type: Fiber or plastic boxes, cartons, cases  
Waste Quantity: 5000  
Unit: Pounds  
Handling Code: Not reported  
TSP EPA Id: PAD085690592  
Date TSP Sig: Not reported

**H74  
ESE  
< 1/8  
0.049 mi.  
259 ft.**

**UTRECHT MANUFACTURING  
33 35TH STREET  
BROOKLYN, NY 11201  
Site 6 of 7 in cluster H**

**NJ MANIFEST S117039926  
N/A**

**Relative:  
Higher  
Actual:  
9 ft.**

NJ MANIFEST:  
EPA Id: NYR000126818  
Mail Address: 33 35TH STREET  
Mail City/State/Zip: BROOKLYN 11201  
Facility Phone: 7183699204  
Emergency Phone: Not reported  
Contact: BEN SANTIAGO  
Comments: Not reported  
SIC Code: Not reported  
County: 00  
Municipal: 00  
Previous EPA Id: Not reported  
Gen Flag: X  
Trans Flag: Not reported  
TSD Flag: Not reported  
Name Change: Not reported  
Date Change: Not reported  
Manifest:  
Manifest Number: NJA3273967  
EPA ID: NYR000126818  
Date Shipped: 08/30/2004  
TSD EPA ID: NJD002385730  
Transporter EPA ID: NJD054126164  
Transporter 2 EPA ID: Not reported  
Transporter 3 EPA ID: Not reported

Map ID  
Direction  
Distance  
Elevation

MAP FINDINGS

Site

Database(s)

EDR ID Number  
EPA ID Number

**UTRECHT MANUFACTURING (Continued)**

**S117039926**

Transporter 4 EPA ID: Not reported  
Transporter 5 EPA ID: Not reported  
Transporter 6 EPA ID: Not reported  
Transporter 7 EPA ID: Not reported  
Transporter 8 EPA ID: Not reported  
Transporter 9 EPA ID: Not reported  
Transporter 10 EPA ID: Not reported  
Date Trans1 Transported Waste: 08/30/2004  
Date Trans2 Transported Waste: Not reported  
Date Trans3 Transported Waste: Not reported  
Date Trans4 Transported Waste: Not reported  
Date Trans5 Transported Waste: Not reported  
Date Trans6 Transported Waste: Not reported  
Date Trans7 Transported Waste: Not reported  
Date Trans8 Transported Waste: Not reported  
Date Trans9 Transported Waste: Not reported  
Date Trans10 Transported Waste: Not reported  
Date TSDF Received Waste: 08/30/2004  
TSDF EPA Facility Name: Not reported  
QTY Units: Not reported  
Transporter SEQ ID: Not reported  
Transporter-1 Date: Not reported  
Waste SEQ ID: Not reported  
Waste Type Code 2: Not reported  
Waste Type Code 3: Not reported  
Waste Type Code 4: Not reported  
Waste Type Code 5: Not reported  
Waste Type Code 6: Not reported  
Date Accepted: Not reported  
Manifest Discrepancy Type: Not reported  
Data Entry Number: 10010421  
Was Load Rejected: BROOKLYN 11201  
Reason Load Was Rejected: Not reported  
  
Manifest Number: NJA3273969  
EPA ID: NYR000126818  
Date Shipped: 08/31/2004  
TSDF EPA ID: NJD002385730  
Transporter EPA ID: NJD054126164  
Transporter 2 EPA ID: Not reported  
Transporter 3 EPA ID: Not reported  
Transporter 4 EPA ID: Not reported  
Transporter 5 EPA ID: Not reported  
Transporter 6 EPA ID: Not reported  
Transporter 7 EPA ID: Not reported  
Transporter 8 EPA ID: Not reported  
Transporter 9 EPA ID: Not reported  
Transporter 10 EPA ID: Not reported  
Date Trans1 Transported Waste: 08/31/2004  
Date Trans2 Transported Waste: Not reported  
Date Trans3 Transported Waste: Not reported  
Date Trans4 Transported Waste: Not reported  
Date Trans5 Transported Waste: Not reported  
Date Trans6 Transported Waste: Not reported  
Date Trans7 Transported Waste: Not reported  
Date Trans8 Transported Waste: Not reported  
Date Trans9 Transported Waste: Not reported

Map ID  
 Direction  
 Distance  
 Elevation

MAP FINDINGS

Site

Database(s)

EDR ID Number  
 EPA ID Number

**UTRECHT MANUFACTURING (Continued)**

**S117039926**

Date Trans10 Transported Waste: Not reported  
 Date TSDF Received Waste: 08/31/2004  
 TSDF EPA Facility Name: Not reported  
 QTY Units: Not reported  
 Transporter SEQ ID: Not reported  
 Transporter-1 Date: Not reported  
 Waste SEQ ID: Not reported  
 Waste Type Code 2: Not reported  
 Waste Type Code 3: Not reported  
 Waste Type Code 4: Not reported  
 Waste Type Code 5: Not reported  
 Waste Type Code 6: Not reported  
 Date Accepted: Not reported  
 Manifest Discrepancy Type: Not reported  
 Data Entry Number: 10040421  
 Was Load Rejected: BROOKLYN 11201  
 Reason Load Was Rejected: Not reported

**H75**  
**ESE**  
**< 1/8**  
**0.049 mi.**  
**259 ft.**

**UTRECHT MANUFACTURING CORP**  
**33 35TH ST**  
**BROOKLYN, NY 11232**

**RCRA-LQG 1007571117**  
**NJ MANIFEST NYR000126813**

**Site 7 of 7 in cluster H**

**Relative:**  
**Higher**  
**Actual:**  
**9 ft.**

**RCRA-LQG:**  
 Date Form Received by Agency: 20180119  
 Handler Name: UTRECHT MANUFACTURING CORP  
 Handler Address: 33 35TH ST  
 Handler City,State,Zip: BROOKLYN, NY 11232  
 EPA ID: NYR000126813  
 Contact Name: DEVONN SMITH  
 Contact Address: 35TH ST  
 Contact City,State,Zip: BROOKLYN, NY 11232  
 Contact Telephone: 718-369-9204 12  
 Contact Fax: 718-369-9213  
 Contact Email: DSMITH@UTRECHT.COM  
 Contact Title: GENERAL MANAGER  
 EPA Region: 02  
 Land Type: Private  
 Federal Waste Generator Description: Large Quantity Generator  
 Non-Notifier: Not reported  
 Biennial Report Cycle: 2017  
 Accessibility: Not reported  
 Active Site Indicator: Handler Activities  
 State District Owner: NY  
 State District: NYSDEC R2  
 Mailing Address: FITZGERALD AVE  
 Mailing City,State,Zip: MONROE TOWNSHIP, NJ 08831  
 Owner Name: 1-10 INDUSTRY ASSOCIATES, LLC  
 Owner Type: Private  
 Operator Name: UTRECHT MANUFACTURING CORP.  
 Operator Type: Private  
 Short-Term Generator Activity: No  
 Importer Activity: No  
 Mixed Waste Generator: No  
 Transporter Activity: No

Map ID  
 Direction  
 Distance  
 Elevation

MAP FINDINGS

Site

Database(s)

EDR ID Number  
 EPA ID Number

**UTRECHT MANUFACTURING CORP (Continued)**

**1007571117**

Transfer Facility Activity:	No
Recycler Activity with Storage:	No
Small Quantity On-Site Burner Exemption:	No
Smelting Melting and Refining Furnace Exemption:	No
Underground Injection Control:	No
Off-Site Waste Receipt:	No
Universal Waste Indicator:	No
Universal Waste Destination Facility:	No
Federal Universal Waste:	No
Active Site Fed-Reg Treatment Storage and Disposal Facility:	Not reported
Active Site Converter Treatment storage and Disposal Facility:	Not reported
Active Site State-Reg Treatment Storage and Disposal Facility:	Not reported
Active Site State-Reg Handler:	---
Federal Facility Indicator:	Not reported
Hazardous Secondary Material Indicator:	NN
Sub-Part K Indicator:	Not reported
Commercial TSD Indicator:	No
Treatment Storage and Disposal Type:	Not reported
2018 GPRC Permit Baseline:	Not on the Baseline
2018 GPRC Renewals Baseline:	Not on the Baseline
Permit Renewals Workload Universe:	Not reported
Permit Workload Universe:	Not reported
Permit Progress Universe:	Not reported
Post-Closure Workload Universe:	Not reported
Closure Workload Universe:	Not reported
202 GPRC Corrective Action Baseline:	No
Corrective Action Workload Universe:	No
Subject to Corrective Action Universe:	No
Non-TSDs Where RCRA CA has Been Imposed Universe:	No
TSDs Potentially Subject to CA Under 3004 (u)/(v) Universe:	No
TSDs Only Subject to CA under Discretionary Auth Universe:	No
Corrective Action Priority Ranking:	No NCAPS ranking
Environmental Control Indicator:	No
Institutional Control Indicator:	No
Human Exposure Controls Indicator:	N/A
Groundwater Controls Indicator:	N/A
Operating TSD Universe:	Not reported
Full Enforcement Universe:	Not reported
Significant Non-Complier Universe:	No
Unaddressed Significant Non-Complier Universe:	No
Addressed Significant Non-Complier Universe:	No
Significant Non-Complier With a Compliance Schedule Universe:	No
Financial Assurance Required:	Not reported
Handler Date of Last Change:	20181106
Recognized Trader-Importer:	No
Recognized Trader-Exporter:	No
Importer of Spent Lead Acid Batteries:	No
Exporter of Spent Lead Acid Batteries:	No
Recycler Activity Without Storage:	No
Manifest Broker:	No
Sub-Part P Indicator:	No

Biennial: List of Years

Year: 2017

[Click Here for Biennial Reporting System Data:](#)

Year: 2015

Map ID  
Direction  
Distance  
Elevation

MAP FINDINGS

Site

Database(s)

EDR ID Number  
EPA ID Number

**UTRECHT MANUFACTURING CORP (Continued)**

**1007571117**

[Click Here for Biennial Reporting System Data:](#)

Year: 2011

[Click Here for Biennial Reporting System Data:](#)

Year: 2009

[Click Here for Biennial Reporting System Data:](#)

Year: 2007

[Click Here for Biennial Reporting System Data:](#)

Year: 2005

[Click Here for Biennial Reporting System Data:](#)

**Hazardous Waste Summary:**

Waste Code: D006

Waste Description: CADMIUM

Waste Code: D009

Waste Description: MERCURY

**Handler - Owner Operator:**

Owner/Operator Indicator: Owner  
Owner/Operator Name: 1-10 INDUSTRY ASSOCIATES, LLC  
Legal Status: Private  
Date Became Current: 20031119  
Date Ended Current: Not reported  
Owner/Operator Address: 882 3RD AVE  
Owner/Operator City,State,Zip: NEW YORK, NY 10022  
Owner/Operator Telephone: Not reported  
Owner/Operator Telephone Ext: Not reported  
Owner/Operator Fax: Not reported  
Owner/Operator Email: Not reported

Owner/Operator Indicator: Operator  
Owner/Operator Name: NO NAME FOUND  
Legal Status: Private  
Date Became Current: 19961201  
Date Ended Current: Not reported  
Owner/Operator Address: Not reported  
Owner/Operator City,State,Zip: Not reported  
Owner/Operator Telephone: Not reported  
Owner/Operator Telephone Ext: Not reported  
Owner/Operator Fax: Not reported  
Owner/Operator Email: Not reported

Owner/Operator Indicator: Owner  
Owner/Operator Name: UTRECHT MFG  
Legal Status: Private  
Date Became Current: 20040818  
Date Ended Current: Not reported  
Owner/Operator Address: 33 35TH ST  
Owner/Operator City,State,Zip: BROOKLYN, NY 11232  
Owner/Operator Telephone: 718-369-9204  
Owner/Operator Telephone Ext: Not reported

Map ID  
Direction  
Distance  
Elevation

MAP FINDINGS

Site

Database(s)

EDR ID Number  
EPA ID Number

**UTRECHT MANUFACTURING CORP (Continued)**

**1007571117**

Owner/Operator Fax:	Not reported
Owner/Operator Email:	Not reported
Owner/Operator Indicator:	Owner
Owner/Operator Name:	1-10 INDUSTRY ASSOCIATES LLC
Legal Status:	Private
Date Became Current:	20031119
Date Ended Current:	Not reported
Owner/Operator Address:	882 THIRD AVENUE
Owner/Operator City,State,Zip:	NEW YORK, NY 10022
Owner/Operator Telephone:	Not reported
Owner/Operator Telephone Ext:	Not reported
Owner/Operator Fax:	Not reported
Owner/Operator Email:	Not reported
Owner/Operator Indicator:	Operator
Owner/Operator Name:	UTRECHT MANUFACTURING CORPORATION
Legal Status:	Private
Date Became Current:	19961201
Date Ended Current:	Not reported
Owner/Operator Address:	Not reported
Owner/Operator City,State,Zip:	Not reported
Owner/Operator Telephone:	Not reported
Owner/Operator Telephone Ext:	Not reported
Owner/Operator Fax:	Not reported
Owner/Operator Email:	Not reported
Owner/Operator Indicator:	Operator
Owner/Operator Name:	UTRECHT MANUFACTURING CORP.
Legal Status:	Private
Date Became Current:	19961201
Date Ended Current:	Not reported
Owner/Operator Address:	882 THIRD AVENUE
Owner/Operator City,State,Zip:	NEW YORK, NY 10022
Owner/Operator Telephone:	Not reported
Owner/Operator Telephone Ext:	Not reported
Owner/Operator Fax:	Not reported
Owner/Operator Email:	Not reported
Owner/Operator Indicator:	Operator
Owner/Operator Name:	UTRECHT MANUFACTURING CORP.
Legal Status:	Private
Date Became Current:	19961201
Date Ended Current:	Not reported
Owner/Operator Address:	33 35TH ST
Owner/Operator City,State,Zip:	BROOKLYN, NY 11232
Owner/Operator Telephone:	Not reported
Owner/Operator Telephone Ext:	Not reported
Owner/Operator Fax:	Not reported
Owner/Operator Email:	Not reported
Owner/Operator Indicator:	Owner
Owner/Operator Name:	1-10 INDUSTRY ASSOCIATES, LLC
Legal Status:	Private
Date Became Current:	20031119
Date Ended Current:	Not reported
Owner/Operator Address:	882 THIRD AVENUE

Map ID  
Direction  
Distance  
Elevation

MAP FINDINGS

Site

Database(s)

EDR ID Number  
EPA ID Number

**UTRECHT MANUFACTURING CORP (Continued)**

**1007571117**

Owner/Operator City,State,Zip:	NEW YORK, NY 10022
Owner/Operator Telephone:	Not reported
Owner/Operator Telephone Ext:	Not reported
Owner/Operator Fax:	Not reported
Owner/Operator Email:	Not reported
Owner/Operator Indicator:	Operator
Owner/Operator Name:	UTRECHT MANUFACTURING CORP.
Legal Status:	Private
Date Became Current:	19961201
Date Ended Current:	Not reported
Owner/Operator Address:	882 THIRD AVENUE
Owner/Operator City,State,Zip:	NEW YORK, NY 10022
Owner/Operator Telephone:	Not reported
Owner/Operator Telephone Ext:	Not reported
Owner/Operator Fax:	Not reported
Owner/Operator Email:	Not reported
Owner/Operator Indicator:	Operator
Owner/Operator Name:	UTRECHT MFG CORP
Legal Status:	Private
Date Became Current:	19961201
Date Ended Current:	Not reported
Owner/Operator Address:	Not reported
Owner/Operator City,State,Zip:	Not reported
Owner/Operator Telephone:	Not reported
Owner/Operator Telephone Ext:	Not reported
Owner/Operator Fax:	Not reported
Owner/Operator Email:	Not reported
Owner/Operator Indicator:	Owner
Owner/Operator Name:	1-10 INDUSTRY ASSOCIATES LLC
Legal Status:	Private
Date Became Current:	20031119
Date Ended Current:	Not reported
Owner/Operator Address:	882 3RD AVE
Owner/Operator City,State,Zip:	NEW YORK, NY 10022
Owner/Operator Telephone:	Not reported
Owner/Operator Telephone Ext:	Not reported
Owner/Operator Fax:	Not reported
Owner/Operator Email:	Not reported
Owner/Operator Indicator:	Operator
Owner/Operator Name:	UTRECHT MFG
Legal Status:	Private
Date Became Current:	20040818
Date Ended Current:	Not reported
Owner/Operator Address:	33 35TH ST
Owner/Operator City,State,Zip:	BROOKLYN, NY 11232
Owner/Operator Telephone:	718-369-9204
Owner/Operator Telephone Ext:	Not reported
Owner/Operator Fax:	Not reported
Owner/Operator Email:	Not reported
Owner/Operator Indicator:	Owner
Owner/Operator Name:	1-10 INDUSTRY ASSOCIATES, LLC
Legal Status:	Private



Map ID  
Direction  
Distance  
Elevation

MAP FINDINGS

Site

Database(s)

EDR ID Number  
EPA ID Number

**UTRECHT MANUFACTURING CORP (Continued)**

**1007571117**

Date Became Current: 20031119  
Date Ended Current: Not reported  
Owner/Operator Address: THIRD AVENUE  
Owner/Operator City,State,Zip: BROOKLYN, NY 11232  
Owner/Operator Telephone: Not reported  
Owner/Operator Telephone Ext: Not reported  
Owner/Operator Fax: Not reported  
Owner/Operator Email: Not reported

Owner/Operator Indicator: Owner  
Owner/Operator Name: 1-10 INDUSTRY ASSOCIATES LLC  
Legal Status: Private  
Date Became Current: 20031119  
Date Ended Current: Not reported  
Owner/Operator Address: 882 3RD AVE  
Owner/Operator City,State,Zip: NEW YORK, NY 10022  
Owner/Operator Telephone: Not reported  
Owner/Operator Telephone Ext: Not reported  
Owner/Operator Fax: Not reported  
Owner/Operator Email: Not reported

Owner/Operator Indicator: Operator  
Owner/Operator Name: UTRECHT MANUFACTURING  
Legal Status: Private  
Date Became Current: 19961201  
Date Ended Current: Not reported  
Owner/Operator Address: 33 35TH ST  
Owner/Operator City,State,Zip: BROOKLYN, NY 11232  
Owner/Operator Telephone: Not reported  
Owner/Operator Telephone Ext: Not reported  
Owner/Operator Fax: Not reported  
Owner/Operator Email: Not reported

Owner/Operator Indicator: Owner  
Owner/Operator Name: 1-10 INDUSTRY ASSOCIATES, LLC  
Legal Status: Private  
Date Became Current: 20031119  
Date Ended Current: Not reported  
Owner/Operator Address: THIRD AVENUE  
Owner/Operator City,State,Zip: BROOKLYN, NY 11232  
Owner/Operator Telephone: Not reported  
Owner/Operator Telephone Ext: Not reported  
Owner/Operator Fax: Not reported  
Owner/Operator Email: Not reported

Historic Generators:  
Receive Date: 20100226  
Handler Name: UTRECHT MANUFACTURING CORP.  
Federal Waste Generator Description: Large Quantity Generator  
State District Owner: Not reported  
Large Quantity Handler of Universal Waste: No  
Recognized Trader Importer: No  
Recognized Trader Exporter: No  
Spent Lead Acid Battery Importer: No  
Spent Lead Acid Battery Exporter: No  
Current Record: No  
Non Storage Recycler Activity: Not reported

Map ID  
Direction  
Distance  
Elevation

MAP FINDINGS

Site

Database(s)

EDR ID Number  
EPA ID Number

**UTRECHT MANUFACTURING CORP (Continued)**

**1007571117**

Electronic Manifest Broker:	Not reported
Receive Date:	20120229
Handler Name:	UTRECHT MFG CORP
Federal Waste Generator Description:	Large Quantity Generator
State District Owner:	NY
Large Quantity Handler of Universal Waste:	No
Recognized Trader Importer:	No
Recognized Trader Exporter:	No
Spent Lead Acid Battery Importer:	No
Spent Lead Acid Battery Exporter:	No
Current Record:	No
Non Storage Recycler Activity:	Not reported
Electronic Manifest Broker:	Not reported
Receive Date:	20160824
Handler Name:	UTRECHT MANUFACTURING
Federal Waste Generator Description:	Large Quantity Generator
State District Owner:	NY
Large Quantity Handler of Universal Waste:	No
Recognized Trader Importer:	No
Recognized Trader Exporter:	No
Spent Lead Acid Battery Importer:	No
Spent Lead Acid Battery Exporter:	No
Current Record:	No
Non Storage Recycler Activity:	Not reported
Electronic Manifest Broker:	Not reported
Receive Date:	20180119
Handler Name:	UTRECHT MANUFACTURING CORP
Federal Waste Generator Description:	Large Quantity Generator
State District Owner:	NY
Large Quantity Handler of Universal Waste:	No
Recognized Trader Importer:	No
Recognized Trader Exporter:	No
Spent Lead Acid Battery Importer:	No
Spent Lead Acid Battery Exporter:	No
Current Record:	Yes
Non Storage Recycler Activity:	No
Electronic Manifest Broker:	No
Receive Date:	20060213
Handler Name:	UTRECHT MANUFACTURING CORPORATION
Federal Waste Generator Description:	Large Quantity Generator
State District Owner:	Not reported
Large Quantity Handler of Universal Waste:	No
Recognized Trader Importer:	No
Recognized Trader Exporter:	No
Spent Lead Acid Battery Importer:	No
Spent Lead Acid Battery Exporter:	No
Current Record:	No
Non Storage Recycler Activity:	Not reported
Electronic Manifest Broker:	Not reported
Receive Date:	20070101
Handler Name:	UTRECHT MANUFACTURING CORPORATION
Federal Waste Generator Description:	Large Quantity Generator

Map ID  
Direction  
Distance  
Elevation

MAP FINDINGS

Site

Database(s)

EDR ID Number  
EPA ID Number

**UTRECHT MANUFACTURING CORP (Continued)**

1007571117

State District Owner: NY  
Large Quantity Handler of Universal Waste: No  
Recognized Trader Importer: No  
Recognized Trader Exporter: No  
Spent Lead Acid Battery Importer: No  
Spent Lead Acid Battery Exporter: No  
Current Record: No  
Non Storage Recycler Activity: Not reported  
Electronic Manifest Broker: Not reported

Receive Date: 20040819  
Handler Name: UTRECHT MANUFACTURING  
Federal Waste Generator Description: Large Quantity Generator  
State District Owner: NY  
Large Quantity Handler of Universal Waste: No  
Recognized Trader Importer: No  
Recognized Trader Exporter: No  
Spent Lead Acid Battery Importer: No  
Spent Lead Acid Battery Exporter: No  
Current Record: No  
Non Storage Recycler Activity: Not reported  
Electronic Manifest Broker: Not reported

Receive Date: 20060214  
Handler Name: UTRECHT MANUFACTURING CORPORATION  
Federal Waste Generator Description: Small Quantity Generator  
State District Owner: Not reported  
Large Quantity Handler of Universal Waste: No  
Recognized Trader Importer: No  
Recognized Trader Exporter: No  
Spent Lead Acid Battery Importer: No  
Spent Lead Acid Battery Exporter: No  
Current Record: No  
Non Storage Recycler Activity: Not reported  
Electronic Manifest Broker: Not reported

Receive Date: 20080208  
Handler Name: UTRECHT MANUFACTURING CORP.  
Federal Waste Generator Description: Small Quantity Generator  
State District Owner: Not reported  
Large Quantity Handler of Universal Waste: No  
Recognized Trader Importer: No  
Recognized Trader Exporter: No  
Spent Lead Acid Battery Importer: No  
Spent Lead Acid Battery Exporter: No  
Current Record: No  
Non Storage Recycler Activity: Not reported  
Electronic Manifest Broker: Not reported

List of NAICS Codes and Descriptions:

NAICS Code: 32551  
NAICS Description: PAINT AND COATING MANUFACTURING  
  
NAICS Code: 33994  
NAICS Description: OFFICE SUPPLIES (EXCEPT PAPER) MANUFACTURING  
  
NAICS Code: 339942

Map ID  
Direction  
Distance  
Elevation

MAP FINDINGS

Site

Database(s)

EDR ID Number  
EPA ID Number

**UTRECHT MANUFACTURING CORP (Continued)**

**1007571117**

NAICS Description: LEAD PENCIL AND ART GOOD MANUFACTURING

Facility Has Received Notices of Violation:

Found Violation: Yes  
Agency Which Determined Violation: EPA  
Violation Short Description: Generators - General  
Date Violation was Determined: 20050707  
Actual Return to Compliance Date: 20070308  
Return to Compliance Qualifier: Documented  
Violation Responsible Agency: EPA  
Scheduled Compliance Date: Not reported  
Enforcement Identifier: 001  
Date of Enforcement Action: 20060630  
Enforcement Responsible Agency: EPA  
Enforcement Docket Number: 02-2006-7110  
Enforcement Attorney: R2JYU  
Corrective Action Component: No  
Appeal Initiated Date: Not reported  
Appeal Resolution Date: Not reported  
Disposition Status Date: Not reported  
Disposition Status: Not reported  
Disposition Status Description: Not reported  
Consent/Final Order Sequence Number: Not reported  
Consent/Final Order Respondent Name: Not reported  
Consent/Final Order Lead Agency: Not reported  
Enforcement Type: INITIAL 3008(A) COMPLIANCE  
Enforcement Responsible Person: R2TM  
Enforcement Responsible Sub-Organization: RCB  
SEP Sequence Number: Not reported  
SEP Expenditure Amount: Not reported  
SEP Scheduled Completion Date: Not reported  
SEP Actual Date: Not reported  
SEP Defaulted Date: Not reported  
SEP Type: Not reported  
SEP Type Description: Not reported  
Proposed Amount: 99190  
Final Monetary Amount: Not reported  
Paid Amount: Not reported  
Final Count: Not reported  
Final Amount: Not reported

Found Violation: Yes  
Agency Which Determined Violation: EPA  
Violation Short Description: Generators - General  
Date Violation was Determined: 20050707  
Actual Return to Compliance Date: 20070308  
Return to Compliance Qualifier: Documented  
Violation Responsible Agency: EPA  
Scheduled Compliance Date: Not reported  
Enforcement Identifier: 001  
Date of Enforcement Action: 20070308  
Enforcement Responsible Agency: EPA  
Enforcement Docket Number: 02-2006-7110  
Enforcement Attorney: R2YU  
Corrective Action Component: No  
Appeal Initiated Date: Not reported  
Appeal Resolution Date: Not reported

Map ID  
Direction  
Distance  
Elevation

MAP FINDINGS

Site

Database(s)

EDR ID Number  
EPA ID Number

**UTRECHT MANUFACTURING CORP (Continued)**

**1007571117**

Disposition Status Date:	Not reported
Disposition Status:	Not reported
Disposition Status Description:	Not reported
Consent/Final Order Sequence Number:	Not reported
Consent/Final Order Respondent Name:	Not reported
Consent/Final Order Lead Agency:	Not reported
Enforcement Type:	FINAL 3008(A) COMPLIANCE ORDER
Enforcement Responsible Person:	R2TM
Enforcement Responsible Sub-Organization:	RCB
SEP Sequence Number:	Not reported
SEP Expenditure Amount:	Not reported
SEP Scheduled Completion Date:	Not reported
SEP Actual Date:	Not reported
SEP Defaulted Date:	Not reported
SEP Type:	Not reported
SEP Type Description:	Not reported
Proposed Amount:	Not reported
Final Monetary Amount:	Not reported
Paid Amount:	Not reported
Final Count:	Not reported
Final Amount:	Not reported
Found Violation:	Yes
Agency Which Determined Violation:	EPA
Violation Short Description:	Generators - General
Date Violation was Determined:	20050707
Actual Return to Compliance Date:	20070308
Return to Compliance Qualifier:	Documented
Violation Responsible Agency:	EPA
Scheduled Compliance Date:	Not reported
Enforcement Identifier:	001
Date of Enforcement Action:	20050927
Enforcement Responsible Agency:	EPA
Enforcement Docket Number:	Not reported
Enforcement Attorney:	Not reported
Corrective Action Component:	No
Appeal Initiated Date:	Not reported
Appeal Resolution Date:	Not reported
Disposition Status Date:	Not reported
Disposition Status:	Not reported
Disposition Status Description:	Not reported
Consent/Final Order Sequence Number:	Not reported
Consent/Final Order Respondent Name:	Not reported
Consent/Final Order Lead Agency:	Not reported
Enforcement Type:	WRITTEN INFORMAL
Enforcement Responsible Person:	R2TM
Enforcement Responsible Sub-Organization:	RCB
SEP Sequence Number:	Not reported
SEP Expenditure Amount:	Not reported
SEP Scheduled Completion Date:	Not reported
SEP Actual Date:	Not reported
SEP Defaulted Date:	Not reported
SEP Type:	Not reported
SEP Type Description:	Not reported
Proposed Amount:	Not reported
Final Monetary Amount:	Not reported
Paid Amount:	Not reported

Map ID  
Direction  
Distance  
Elevation

MAP FINDINGS

Site

Database(s)

EDR ID Number  
EPA ID Number

**UTRECHT MANUFACTURING CORP (Continued)**

**1007571117**

Final Count:	Not reported
Final Amount:	Not reported
Found Violation:	Yes
Agency Which Determined Violation:	EPA
Violation Short Description:	Generators - Records/Reporting
Date Violation was Determined:	20050707
Actual Return to Compliance Date:	20070308
Return to Compliance Qualifier:	Documented
Violation Responsible Agency:	EPA
Scheduled Compliance Date:	Not reported
Enforcement Identifier:	001
Date of Enforcement Action:	20070308
Enforcement Responsible Agency:	EPA
Enforcement Docket Number:	02-2006-7110
Enforcement Attorney:	R2YU
Corrective Action Component:	No
Appeal Initiated Date:	Not reported
Appeal Resolution Date:	Not reported
Disposition Status Date:	Not reported
Disposition Status:	Not reported
Disposition Status Description:	Not reported
Consent/Final Order Sequence Number:	Not reported
Consent/Final Order Respondent Name:	Not reported
Consent/Final Order Lead Agency:	Not reported
Enforcement Type:	FINAL 3008(A) COMPLIANCE ORDER
Enforcement Responsible Person:	R2TM
Enforcement Responsible Sub-Organization:	RCB
SEP Sequence Number:	Not reported
SEP Expenditure Amount:	Not reported
SEP Scheduled Completion Date:	Not reported
SEP Actual Date:	Not reported
SEP Defaulted Date:	Not reported
SEP Type:	Not reported
SEP Type Description:	Not reported
Proposed Amount:	Not reported
Final Monetary Amount:	Not reported
Paid Amount:	Not reported
Final Count:	Not reported
Final Amount:	Not reported
Found Violation:	Yes
Agency Which Determined Violation:	State
Violation Short Description:	Generators - Pre-transport
Date Violation was Determined:	20100707
Actual Return to Compliance Date:	20100707
Return to Compliance Qualifier:	Documented
Violation Responsible Agency:	State
Scheduled Compliance Date:	Not reported
Enforcement Identifier:	001
Date of Enforcement Action:	20100805
Enforcement Responsible Agency:	State
Enforcement Docket Number:	Not reported
Enforcement Attorney:	Not reported
Corrective Action Component:	No
Appeal Initiated Date:	Not reported
Appeal Resolution Date:	Not reported

Map ID  
Direction  
Distance  
Elevation

MAP FINDINGS

Site

Database(s)

EDR ID Number  
EPA ID Number

**UTRECHT MANUFACTURING CORP (Continued)**

**1007571117**

Disposition Status Date:	20100805
Disposition Status:	AS
Disposition Status Description:	ACTION SATISFIED (CASE CLOSED)
Consent/Final Order Sequence Number:	Not reported
Consent/Final Order Respondent Name:	Not reported
Consent/Final Order Lead Agency:	Not reported
Enforcement Type:	WRITTEN INFORMAL
Enforcement Responsible Person:	NYACY
Enforcement Responsible Sub-Organization:	R2
SEP Sequence Number:	Not reported
SEP Expenditure Amount:	Not reported
SEP Scheduled Completion Date:	Not reported
SEP Actual Date:	Not reported
SEP Defaulted Date:	Not reported
SEP Type:	Not reported
SEP Type Description:	Not reported
Proposed Amount:	Not reported
Final Monetary Amount:	Not reported
Paid Amount:	Not reported
Final Count:	Not reported
Final Amount:	Not reported
Found Violation:	Yes
Agency Which Determined Violation:	State
Violation Short Description:	Universal Waste - Small Quantity Handlers
Date Violation was Determined:	20131030
Actual Return to Compliance Date:	20131223
Return to Compliance Qualifier:	Observed
Violation Responsible Agency:	State
Scheduled Compliance Date:	Not reported
Enforcement Identifier:	001
Date of Enforcement Action:	20140514
Enforcement Responsible Agency:	State
Enforcement Docket Number:	Not reported
Enforcement Attorney:	Not reported
Corrective Action Component:	No
Appeal Initiated Date:	Not reported
Appeal Resolution Date:	Not reported
Disposition Status Date:	Not reported
Disposition Status:	Not reported
Disposition Status Description:	Not reported
Consent/Final Order Sequence Number:	Not reported
Consent/Final Order Respondent Name:	Not reported
Consent/Final Order Lead Agency:	Not reported
Enforcement Type:	WRITTEN INFORMAL
Enforcement Responsible Person:	NYHHN
Enforcement Responsible Sub-Organization:	R2
SEP Sequence Number:	Not reported
SEP Expenditure Amount:	Not reported
SEP Scheduled Completion Date:	Not reported
SEP Actual Date:	Not reported
SEP Defaulted Date:	Not reported
SEP Type:	Not reported
SEP Type Description:	Not reported
Proposed Amount:	Not reported
Final Monetary Amount:	Not reported
Paid Amount:	Not reported

Map ID  
Direction  
Distance  
Elevation

MAP FINDINGS

Site

Database(s)

EDR ID Number  
EPA ID Number

**UTRECHT MANUFACTURING CORP (Continued)**

**1007571117**

Final Count:	Not reported
Final Amount:	Not reported
Found Violation:	Yes
Agency Which Determined Violation:	State
Violation Short Description:	State Statute or Regulation
Date Violation was Determined:	20100707
Actual Return to Compliance Date:	20100716
Return to Compliance Qualifier:	Documented
Violation Responsible Agency:	State
Scheduled Compliance Date:	Not reported
Enforcement Identifier:	001
Date of Enforcement Action:	20100805
Enforcement Responsible Agency:	State
Enforcement Docket Number:	Not reported
Enforcement Attorney:	Not reported
Corrective Action Component:	No
Appeal Initiated Date:	Not reported
Appeal Resolution Date:	Not reported
Disposition Status Date:	20100805
Disposition Status:	AS
Disposition Status Description:	ACTION SATISFIED (CASE CLOSED)
Consent/Final Order Sequence Number:	Not reported
Consent/Final Order Respondent Name:	Not reported
Consent/Final Order Lead Agency:	Not reported
Enforcement Type:	WRITTEN INFORMAL
Enforcement Responsible Person:	NYACY
Enforcement Responsible Sub-Organization:	R2
SEP Sequence Number:	Not reported
SEP Expenditure Amount:	Not reported
SEP Scheduled Completion Date:	Not reported
SEP Actual Date:	Not reported
SEP Defaulted Date:	Not reported
SEP Type:	Not reported
SEP Type Description:	Not reported
Proposed Amount:	Not reported
Final Monetary Amount:	Not reported
Paid Amount:	Not reported
Final Count:	Not reported
Final Amount:	Not reported
Found Violation:	Yes
Agency Which Determined Violation:	EPA
Violation Short Description:	Generators - General
Date Violation was Determined:	20050707
Actual Return to Compliance Date:	20070308
Return to Compliance Qualifier:	Documented
Violation Responsible Agency:	EPA
Scheduled Compliance Date:	Not reported
Enforcement Identifier:	001
Date of Enforcement Action:	20060630
Enforcement Responsible Agency:	EPA
Enforcement Docket Number:	02-2006-7110
Enforcement Attorney:	R2JYU
Corrective Action Component:	No
Appeal Initiated Date:	Not reported
Appeal Resolution Date:	Not reported



Map ID  
Direction  
Distance  
Elevation

MAP FINDINGS

Site

Database(s)

EDR ID Number  
EPA ID Number

**UTRECHT MANUFACTURING CORP (Continued)**

**1007571117**

Disposition Status Date:	Not reported
Disposition Status:	Not reported
Disposition Status Description:	Not reported
Consent/Final Order Sequence Number:	Not reported
Consent/Final Order Respondent Name:	Not reported
Consent/Final Order Lead Agency:	Not reported
Enforcement Type:	INITIAL 3008(A) COMPLIANCE
Enforcement Responsible Person:	R2TM
Enforcement Responsible Sub-Organization:	RCB
SEP Sequence Number:	Not reported
SEP Expenditure Amount:	Not reported
SEP Scheduled Completion Date:	Not reported
SEP Actual Date:	Not reported
SEP Defaulted Date:	Not reported
SEP Type:	Not reported
SEP Type Description:	Not reported
Proposed Amount:	99190
Final Monetary Amount:	Not reported
Paid Amount:	Not reported
Final Count:	Not reported
Final Amount:	Not reported
Found Violation:	Yes
Agency Which Determined Violation:	EPA
Violation Short Description:	Generators - General
Date Violation was Determined:	20050707
Actual Return to Compliance Date:	20070308
Return to Compliance Qualifier:	Documented
Violation Responsible Agency:	EPA
Scheduled Compliance Date:	Not reported
Enforcement Identifier:	001
Date of Enforcement Action:	20060630
Enforcement Responsible Agency:	EPA
Enforcement Docket Number:	02-2006-7110
Enforcement Attorney:	R2JYU
Corrective Action Component:	No
Appeal Initiated Date:	Not reported
Appeal Resolution Date:	Not reported
Disposition Status Date:	Not reported
Disposition Status:	Not reported
Disposition Status Description:	Not reported
Consent/Final Order Sequence Number:	Not reported
Consent/Final Order Respondent Name:	Not reported
Consent/Final Order Lead Agency:	Not reported
Enforcement Type:	INITIAL 3008(A) COMPLIANCE
Enforcement Responsible Person:	R2TM
Enforcement Responsible Sub-Organization:	RCB
SEP Sequence Number:	Not reported
SEP Expenditure Amount:	Not reported
SEP Scheduled Completion Date:	Not reported
SEP Actual Date:	Not reported
SEP Defaulted Date:	Not reported
SEP Type:	Not reported
SEP Type Description:	Not reported
Proposed Amount:	99190
Final Monetary Amount:	Not reported
Paid Amount:	Not reported

Map ID  
Direction  
Distance  
Elevation

MAP FINDINGS

Site

Database(s)

EDR ID Number  
EPA ID Number

**UTRECHT MANUFACTURING CORP (Continued)**

1007571117

Final Count:	Not reported
Final Amount:	Not reported
Found Violation:	Yes
Agency Which Determined Violation:	EPA
Violation Short Description:	Generators - General
Date Violation was Determined:	20050707
Actual Return to Compliance Date:	20070308
Return to Compliance Qualifier:	Documented
Violation Responsible Agency:	EPA
Scheduled Compliance Date:	Not reported
Enforcement Identifier:	001
Date of Enforcement Action:	20060630
Enforcement Responsible Agency:	EPA
Enforcement Docket Number:	02-2006-7110
Enforcement Attorney:	R2JYU
Corrective Action Component:	No
Appeal Initiated Date:	Not reported
Appeal Resolution Date:	Not reported
Disposition Status Date:	Not reported
Disposition Status:	Not reported
Disposition Status Description:	Not reported
Consent/Final Order Sequence Number:	Not reported
Consent/Final Order Respondent Name:	Not reported
Consent/Final Order Lead Agency:	Not reported
Enforcement Type:	INITIAL 3008(A) COMPLIANCE
Enforcement Responsible Person:	R2TM
Enforcement Responsible Sub-Organization:	RCB
SEP Sequence Number:	Not reported
SEP Expenditure Amount:	Not reported
SEP Scheduled Completion Date:	Not reported
SEP Actual Date:	Not reported
SEP Defaulted Date:	Not reported
SEP Type:	Not reported
SEP Type Description:	Not reported
Proposed Amount:	99190
Final Monetary Amount:	Not reported
Paid Amount:	Not reported
Final Count:	Not reported
Final Amount:	Not reported
Found Violation:	Yes
Agency Which Determined Violation:	State
Violation Short Description:	TSD IS-Preparedness and Prevention
Date Violation was Determined:	20131030
Actual Return to Compliance Date:	20140618
Return to Compliance Qualifier:	Documented
Violation Responsible Agency:	State
Scheduled Compliance Date:	Not reported
Enforcement Identifier:	001
Date of Enforcement Action:	20140514
Enforcement Responsible Agency:	State
Enforcement Docket Number:	Not reported
Enforcement Attorney:	Not reported
Corrective Action Component:	No
Appeal Initiated Date:	Not reported
Appeal Resolution Date:	Not reported

Map ID  
Direction  
Distance  
Elevation

MAP FINDINGS

Site

Database(s)

EDR ID Number  
EPA ID Number

**UTRECHT MANUFACTURING CORP (Continued)**

1007571117

Disposition Status Date: Not reported  
Disposition Status: Not reported  
Disposition Status Description: Not reported  
Consent/Final Order Sequence Number: Not reported  
Consent/Final Order Respondent Name: Not reported  
Consent/Final Order Lead Agency: Not reported  
Enforcement Type: WRITTEN INFORMAL  
Enforcement Responsible Person: NYHHN  
Enforcement Responsible Sub-Organization: R2  
SEP Sequence Number: Not reported  
SEP Expenditure Amount: Not reported  
SEP Scheduled Completion Date: Not reported  
SEP Actual Date: Not reported  
SEP Defaulted Date: Not reported  
SEP Type: Not reported  
SEP Type Description: Not reported  
Proposed Amount: Not reported  
Final Monetary Amount: Not reported  
Paid Amount: Not reported  
Final Count: Not reported  
Final Amount: Not reported

Found Violation: No  
Agency Which Determined Violation: Not reported  
Violation Short Description: Not reported  
Date Violation was Determined: Not reported  
Actual Return to Compliance Date: Not reported  
Return to Compliance Qualifier: Not reported  
Violation Responsible Agency: Not reported  
Scheduled Compliance Date: Not reported  
Enforcement Identifier: Not reported  
Date of Enforcement Action: Not reported  
Enforcement Responsible Agency: Not reported  
Enforcement Docket Number: Not reported  
Enforcement Attorney: Not reported  
Corrective Action Component: Not reported  
Appeal Initiated Date: Not reported  
Appeal Resolution Date: Not reported  
Disposition Status Date: Not reported  
Disposition Status: Not reported  
Disposition Status Description: Not reported  
Consent/Final Order Sequence Number: Not reported  
Consent/Final Order Respondent Name: Not reported  
Consent/Final Order Lead Agency: Not reported  
Enforcement Type: Not reported  
Enforcement Responsible Person: Not reported  
Enforcement Responsible Sub-Organization: Not reported  
SEP Sequence Number: Not reported  
SEP Expenditure Amount: Not reported  
SEP Scheduled Completion Date: Not reported  
SEP Actual Date: Not reported  
SEP Defaulted Date: Not reported  
SEP Type: Not reported  
SEP Type Description: Not reported  
Proposed Amount: Not reported  
Final Monetary Amount: Not reported  
Paid Amount: Not reported

Map ID  
Direction  
Distance  
Elevation

MAP FINDINGS

Site

Database(s)

EDR ID Number  
EPA ID Number

**UTRECHT MANUFACTURING CORP (Continued)**

**1007571117**

Final Count:	Not reported
Final Amount:	Not reported
Found Violation:	Yes
Agency Which Determined Violation:	State
Violation Short Description:	TSD IS-Container Use and Management
Date Violation was Determined:	20100707
Actual Return to Compliance Date:	20100707
Return to Compliance Qualifier:	Observed
Violation Responsible Agency:	State
Scheduled Compliance Date:	Not reported
Enforcement Identifier:	001
Date of Enforcement Action:	20100805
Enforcement Responsible Agency:	State
Enforcement Docket Number:	Not reported
Enforcement Attorney:	Not reported
Corrective Action Component:	No
Appeal Initiated Date:	Not reported
Appeal Resolution Date:	Not reported
Disposition Status Date:	20100805
Disposition Status:	AS
Disposition Status Description:	ACTION SATISFIED (CASE CLOSED)
Consent/Final Order Sequence Number:	Not reported
Consent/Final Order Respondent Name:	Not reported
Consent/Final Order Lead Agency:	Not reported
Enforcement Type:	WRITTEN INFORMAL
Enforcement Responsible Person:	NYACY
Enforcement Responsible Sub-Organization:	R2
SEP Sequence Number:	Not reported
SEP Expenditure Amount:	Not reported
SEP Scheduled Completion Date:	Not reported
SEP Actual Date:	Not reported
SEP Defaulted Date:	Not reported
SEP Type:	Not reported
SEP Type Description:	Not reported
Proposed Amount:	Not reported
Final Monetary Amount:	Not reported
Paid Amount:	Not reported
Final Count:	Not reported
Final Amount:	Not reported
Found Violation:	Yes
Agency Which Determined Violation:	State
Violation Short Description:	State Statute or Regulation
Date Violation was Determined:	20100707
Actual Return to Compliance Date:	20100716
Return to Compliance Qualifier:	Documented
Violation Responsible Agency:	State
Scheduled Compliance Date:	Not reported
Enforcement Identifier:	001
Date of Enforcement Action:	20100805
Enforcement Responsible Agency:	State
Enforcement Docket Number:	Not reported
Enforcement Attorney:	Not reported
Corrective Action Component:	No
Appeal Initiated Date:	Not reported
Appeal Resolution Date:	Not reported

Map ID  
Direction  
Distance  
Elevation

MAP FINDINGS

Site

Database(s)

EDR ID Number  
EPA ID Number

**UTRECHT MANUFACTURING CORP (Continued)**

**1007571117**

Disposition Status Date: 20100805  
Disposition Status: AS  
Disposition Status Description: ACTION SATISFIED (CASE CLOSED)  
Consent/Final Order Sequence Number: Not reported  
Consent/Final Order Respondent Name: Not reported  
Consent/Final Order Lead Agency: Not reported  
Enforcement Type: WRITTEN INFORMAL  
Enforcement Responsible Person: NYACY  
Enforcement Responsible Sub-Organization: R2  
SEP Sequence Number: Not reported  
SEP Expenditure Amount: Not reported  
SEP Scheduled Completion Date: Not reported  
SEP Actual Date: Not reported  
SEP Defaulted Date: Not reported  
SEP Type: Not reported  
SEP Type Description: Not reported  
Proposed Amount: Not reported  
Final Monetary Amount: Not reported  
Paid Amount: Not reported  
Final Count: Not reported  
Final Amount: Not reported

Found Violation: Yes  
Agency Which Determined Violation: EPA  
Violation Short Description: Generators - General  
Date Violation was Determined: 20050707  
Actual Return to Compliance Date: 20070308  
Return to Compliance Qualifier: Documented  
Violation Responsible Agency: EPA  
Scheduled Compliance Date: Not reported  
Enforcement Identifier: 001  
Date of Enforcement Action: 20060630  
Enforcement Responsible Agency: EPA  
Enforcement Docket Number: 02-2006-7110  
Enforcement Attorney: R2JYU  
Corrective Action Component: No  
Appeal Initiated Date: Not reported  
Appeal Resolution Date: Not reported  
Disposition Status Date: Not reported  
Disposition Status: Not reported  
Disposition Status Description: Not reported  
Consent/Final Order Sequence Number: Not reported  
Consent/Final Order Respondent Name: Not reported  
Consent/Final Order Lead Agency: Not reported  
Enforcement Type: INITIAL 3008(A) COMPLIANCE  
Enforcement Responsible Person: R2TM  
Enforcement Responsible Sub-Organization: RCB  
SEP Sequence Number: Not reported  
SEP Expenditure Amount: Not reported  
SEP Scheduled Completion Date: Not reported  
SEP Actual Date: Not reported  
SEP Defaulted Date: Not reported  
SEP Type: Not reported  
SEP Type Description: Not reported  
Proposed Amount: 99190  
Final Monetary Amount: Not reported  
Paid Amount: Not reported

Map ID  
Direction  
Distance  
Elevation

MAP FINDINGS

Site

Database(s)

EDR ID Number  
EPA ID Number

**UTRECHT MANUFACTURING CORP (Continued)**

**1007571117**

Final Count:	Not reported
Final Amount:	Not reported
Found Violation:	Yes
Agency Which Determined Violation:	EPA
Violation Short Description:	Generators - General
Date Violation was Determined:	20050707
Actual Return to Compliance Date:	20070308
Return to Compliance Qualifier:	Documented
Violation Responsible Agency:	EPA
Scheduled Compliance Date:	Not reported
Enforcement Identifier:	001
Date of Enforcement Action:	20060630
Enforcement Responsible Agency:	EPA
Enforcement Docket Number:	02-2006-7110
Enforcement Attorney:	R2JYU
Corrective Action Component:	No
Appeal Initiated Date:	Not reported
Appeal Resolution Date:	Not reported
Disposition Status Date:	Not reported
Disposition Status:	Not reported
Disposition Status Description:	Not reported
Consent/Final Order Sequence Number:	Not reported
Consent/Final Order Respondent Name:	Not reported
Consent/Final Order Lead Agency:	Not reported
Enforcement Type:	INITIAL 3008(A) COMPLIANCE
Enforcement Responsible Person:	R2TM
Enforcement Responsible Sub-Organization:	RCB
SEP Sequence Number:	Not reported
SEP Expenditure Amount:	Not reported
SEP Scheduled Completion Date:	Not reported
SEP Actual Date:	Not reported
SEP Defaulted Date:	Not reported
SEP Type:	Not reported
SEP Type Description:	Not reported
Proposed Amount:	99190
Final Monetary Amount:	Not reported
Paid Amount:	Not reported
Final Count:	Not reported
Final Amount:	Not reported
Found Violation:	No
Agency Which Determined Violation:	Not reported
Violation Short Description:	Not reported
Date Violation was Determined:	Not reported
Actual Return to Compliance Date:	Not reported
Return to Compliance Qualifier:	Not reported
Violation Responsible Agency:	Not reported
Scheduled Compliance Date:	Not reported
Enforcement Identifier:	Not reported
Date of Enforcement Action:	Not reported
Enforcement Responsible Agency:	Not reported
Enforcement Docket Number:	Not reported
Enforcement Attorney:	Not reported
Corrective Action Component:	Not reported
Appeal Initiated Date:	Not reported
Appeal Resolution Date:	Not reported

Map ID  
 Direction  
 Distance  
 Elevation

MAP FINDINGS

Site

Database(s)

EDR ID Number  
 EPA ID Number

**UTRECHT MANUFACTURING CORP (Continued)**

**1007571117**

Disposition Status Date:	Not reported
Disposition Status:	Not reported
Disposition Status Description:	Not reported
Consent/Final Order Sequence Number:	Not reported
Consent/Final Order Respondent Name:	Not reported
Consent/Final Order Lead Agency:	Not reported
Enforcement Type:	Not reported
Enforcement Responsible Person:	Not reported
Enforcement Responsible Sub-Organization:	Not reported
SEP Sequence Number:	Not reported
SEP Expenditure Amount:	Not reported
SEP Scheduled Completion Date:	Not reported
SEP Actual Date:	Not reported
SEP Defaulted Date:	Not reported
SEP Type:	Not reported
SEP Type Description:	Not reported
Proposed Amount:	Not reported
Final Monetary Amount:	Not reported
Paid Amount:	Not reported
Final Count:	Not reported
Final Amount:	Not reported
Found Violation:	Yes
Agency Which Determined Violation:	State
Violation Short Description:	State Statute or Regulation
Date Violation was Determined:	20100707
Actual Return to Compliance Date:	20100716
Return to Compliance Qualifier:	Documented
Violation Responsible Agency:	State
Scheduled Compliance Date:	Not reported
Enforcement Identifier:	001
Date of Enforcement Action:	20100805
Enforcement Responsible Agency:	State
Enforcement Docket Number:	Not reported
Enforcement Attorney:	Not reported
Corrective Action Component:	No
Appeal Initiated Date:	Not reported
Appeal Resolution Date:	Not reported
Disposition Status Date:	20100805
Disposition Status:	AS
Disposition Status Description:	ACTION SATISFIED (CASE CLOSED)
Consent/Final Order Sequence Number:	Not reported
Consent/Final Order Respondent Name:	Not reported
Consent/Final Order Lead Agency:	Not reported
Enforcement Type:	WRITTEN INFORMAL
Enforcement Responsible Person:	NYACY
Enforcement Responsible Sub-Organization:	R2
SEP Sequence Number:	Not reported
SEP Expenditure Amount:	Not reported
SEP Scheduled Completion Date:	Not reported
SEP Actual Date:	Not reported
SEP Defaulted Date:	Not reported
SEP Type:	Not reported
SEP Type Description:	Not reported
Proposed Amount:	Not reported
Final Monetary Amount:	Not reported
Paid Amount:	Not reported

Map ID  
Direction  
Distance  
Elevation

MAP FINDINGS

Site

Database(s)

EDR ID Number  
EPA ID Number

**UTRECHT MANUFACTURING CORP (Continued)**

**1007571117**

Final Count:	Not reported
Final Amount:	Not reported
Found Violation:	Yes
Agency Which Determined Violation:	EPA
Violation Short Description:	Generators - Pre-transport
Date Violation was Determined:	20050707
Actual Return to Compliance Date:	20070308
Return to Compliance Qualifier:	Documented
Violation Responsible Agency:	EPA
Scheduled Compliance Date:	Not reported
Enforcement Identifier:	001
Date of Enforcement Action:	20050927
Enforcement Responsible Agency:	EPA
Enforcement Docket Number:	Not reported
Enforcement Attorney:	Not reported
Corrective Action Component:	No
Appeal Initiated Date:	Not reported
Appeal Resolution Date:	Not reported
Disposition Status Date:	Not reported
Disposition Status:	Not reported
Disposition Status Description:	Not reported
Consent/Final Order Sequence Number:	Not reported
Consent/Final Order Respondent Name:	Not reported
Consent/Final Order Lead Agency:	Not reported
Enforcement Type:	WRITTEN INFORMAL
Enforcement Responsible Person:	R2TM
Enforcement Responsible Sub-Organization:	RCB
SEP Sequence Number:	Not reported
SEP Expenditure Amount:	Not reported
SEP Scheduled Completion Date:	Not reported
SEP Actual Date:	Not reported
SEP Defaulted Date:	Not reported
SEP Type:	Not reported
SEP Type Description:	Not reported
Proposed Amount:	Not reported
Final Monetary Amount:	Not reported
Paid Amount:	Not reported
Final Count:	Not reported
Final Amount:	Not reported
Found Violation:	Yes
Agency Which Determined Violation:	State
Violation Short Description:	Generators - Pre-transport
Date Violation was Determined:	20131030
Actual Return to Compliance Date:	20140618
Return to Compliance Qualifier:	Documented
Violation Responsible Agency:	State
Scheduled Compliance Date:	Not reported
Enforcement Identifier:	001
Date of Enforcement Action:	20140514
Enforcement Responsible Agency:	State
Enforcement Docket Number:	Not reported
Enforcement Attorney:	Not reported
Corrective Action Component:	No
Appeal Initiated Date:	Not reported
Appeal Resolution Date:	Not reported



Map ID  
Direction  
Distance  
Elevation

MAP FINDINGS

Site

Database(s)

EDR ID Number  
EPA ID Number

**UTRECHT MANUFACTURING CORP (Continued)**

**1007571117**

Disposition Status Date:	Not reported
Disposition Status:	Not reported
Disposition Status Description:	Not reported
Consent/Final Order Sequence Number:	Not reported
Consent/Final Order Respondent Name:	Not reported
Consent/Final Order Lead Agency:	Not reported
Enforcement Type:	WRITTEN INFORMAL
Enforcement Responsible Person:	NYHHN
Enforcement Responsible Sub-Organization:	R2
SEP Sequence Number:	Not reported
SEP Expenditure Amount:	Not reported
SEP Scheduled Completion Date:	Not reported
SEP Actual Date:	Not reported
SEP Defaulted Date:	Not reported
SEP Type:	Not reported
SEP Type Description:	Not reported
Proposed Amount:	Not reported
Final Monetary Amount:	Not reported
Paid Amount:	Not reported
Final Count:	Not reported
Final Amount:	Not reported
Found Violation:	Yes
Agency Which Determined Violation:	EPA
Violation Short Description:	LDR - General
Date Violation was Determined:	20050707
Actual Return to Compliance Date:	20070308
Return to Compliance Qualifier:	Documented
Violation Responsible Agency:	EPA
Scheduled Compliance Date:	Not reported
Enforcement Identifier:	001
Date of Enforcement Action:	20060630
Enforcement Responsible Agency:	EPA
Enforcement Docket Number:	02-2006-7110
Enforcement Attorney:	R2JYU
Corrective Action Component:	No
Appeal Initiated Date:	Not reported
Appeal Resolution Date:	Not reported
Disposition Status Date:	Not reported
Disposition Status:	Not reported
Disposition Status Description:	Not reported
Consent/Final Order Sequence Number:	Not reported
Consent/Final Order Respondent Name:	Not reported
Consent/Final Order Lead Agency:	Not reported
Enforcement Type:	INITIAL 3008(A) COMPLIANCE
Enforcement Responsible Person:	R2TM
Enforcement Responsible Sub-Organization:	RCB
SEP Sequence Number:	Not reported
SEP Expenditure Amount:	Not reported
SEP Scheduled Completion Date:	Not reported
SEP Actual Date:	Not reported
SEP Defaulted Date:	Not reported
SEP Type:	Not reported
SEP Type Description:	Not reported
Proposed Amount:	99190
Final Monetary Amount:	Not reported
Paid Amount:	Not reported

Map ID  
Direction  
Distance  
Elevation

MAP FINDINGS

Site

Database(s)

EDR ID Number  
EPA ID Number

**UTRECHT MANUFACTURING CORP (Continued)**

**1007571117**

Final Count:	Not reported
Final Amount:	Not reported
Found Violation:	Yes
Agency Which Determined Violation:	EPA
Violation Short Description:	Generators - General
Date Violation was Determined:	20050707
Actual Return to Compliance Date:	20070308
Return to Compliance Qualifier:	Documented
Violation Responsible Agency:	EPA
Scheduled Compliance Date:	Not reported
Enforcement Identifier:	001
Date of Enforcement Action:	20070308
Enforcement Responsible Agency:	EPA
Enforcement Docket Number:	02-2006-7110
Enforcement Attorney:	R2YU
Corrective Action Component:	No
Appeal Initiated Date:	Not reported
Appeal Resolution Date:	Not reported
Disposition Status Date:	Not reported
Disposition Status:	Not reported
Disposition Status Description:	Not reported
Consent/Final Order Sequence Number:	Not reported
Consent/Final Order Respondent Name:	Not reported
Consent/Final Order Lead Agency:	Not reported
Enforcement Type:	FINAL 3008(A) COMPLIANCE ORDER
Enforcement Responsible Person:	R2TM
Enforcement Responsible Sub-Organization:	RCB
SEP Sequence Number:	Not reported
SEP Expenditure Amount:	Not reported
SEP Scheduled Completion Date:	Not reported
SEP Actual Date:	Not reported
SEP Defaulted Date:	Not reported
SEP Type:	Not reported
SEP Type Description:	Not reported
Proposed Amount:	Not reported
Final Monetary Amount:	Not reported
Paid Amount:	Not reported
Final Count:	Not reported
Final Amount:	Not reported
Found Violation:	Yes
Agency Which Determined Violation:	EPA
Violation Short Description:	Generators - Records/Reporting
Date Violation was Determined:	20050707
Actual Return to Compliance Date:	20070308
Return to Compliance Qualifier:	Documented
Violation Responsible Agency:	EPA
Scheduled Compliance Date:	Not reported
Enforcement Identifier:	001
Date of Enforcement Action:	20060630
Enforcement Responsible Agency:	EPA
Enforcement Docket Number:	02-2006-7110
Enforcement Attorney:	R2JYU
Corrective Action Component:	No
Appeal Initiated Date:	Not reported
Appeal Resolution Date:	Not reported

Map ID  
 Direction  
 Distance  
 Elevation

MAP FINDINGS

Site

Database(s)

EDR ID Number  
 EPA ID Number

**UTRECHT MANUFACTURING CORP (Continued)**

**1007571117**

Disposition Status Date:	Not reported
Disposition Status:	Not reported
Disposition Status Description:	Not reported
Consent/Final Order Sequence Number:	Not reported
Consent/Final Order Respondent Name:	Not reported
Consent/Final Order Lead Agency:	Not reported
Enforcement Type:	INITIAL 3008(A) COMPLIANCE
Enforcement Responsible Person:	R2TM
Enforcement Responsible Sub-Organization:	RCB
SEP Sequence Number:	Not reported
SEP Expenditure Amount:	Not reported
SEP Scheduled Completion Date:	Not reported
SEP Actual Date:	Not reported
SEP Defaulted Date:	Not reported
SEP Type:	Not reported
SEP Type Description:	Not reported
Proposed Amount:	99190
Final Monetary Amount:	Not reported
Paid Amount:	Not reported
Final Count:	Not reported
Final Amount:	Not reported
Found Violation:	Yes
Agency Which Determined Violation:	State
Violation Short Description:	TSD IS-Preparedness and Prevention
Date Violation was Determined:	20100707
Actual Return to Compliance Date:	20100716
Return to Compliance Qualifier:	Documented
Violation Responsible Agency:	State
Scheduled Compliance Date:	Not reported
Enforcement Identifier:	001
Date of Enforcement Action:	20100805
Enforcement Responsible Agency:	State
Enforcement Docket Number:	Not reported
Enforcement Attorney:	Not reported
Corrective Action Component:	No
Appeal Initiated Date:	Not reported
Appeal Resolution Date:	Not reported
Disposition Status Date:	20100805
Disposition Status:	AS
Disposition Status Description:	ACTION SATISFIED (CASE CLOSED)
Consent/Final Order Sequence Number:	Not reported
Consent/Final Order Respondent Name:	Not reported
Consent/Final Order Lead Agency:	Not reported
Enforcement Type:	WRITTEN INFORMAL
Enforcement Responsible Person:	NYACY
Enforcement Responsible Sub-Organization:	R2
SEP Sequence Number:	Not reported
SEP Expenditure Amount:	Not reported
SEP Scheduled Completion Date:	Not reported
SEP Actual Date:	Not reported
SEP Defaulted Date:	Not reported
SEP Type:	Not reported
SEP Type Description:	Not reported
Proposed Amount:	Not reported
Final Monetary Amount:	Not reported
Paid Amount:	Not reported

Map ID  
 Direction  
 Distance  
 Elevation

MAP FINDINGS

Site

Database(s)

EDR ID Number  
 EPA ID Number

**UTRECHT MANUFACTURING CORP (Continued)**

**1007571117**

Final Count:	Not reported
Final Amount:	Not reported
Found Violation:	Yes
Agency Which Determined Violation:	State
Violation Short Description:	TSD IS-Preparedness and Prevention
Date Violation was Determined:	20131030
Actual Return to Compliance Date:	20140618
Return to Compliance Qualifier:	Documented
Violation Responsible Agency:	State
Scheduled Compliance Date:	Not reported
Enforcement Identifier:	001
Date of Enforcement Action:	20140514
Enforcement Responsible Agency:	State
Enforcement Docket Number:	Not reported
Enforcement Attorney:	Not reported
Corrective Action Component:	No
Appeal Initiated Date:	Not reported
Appeal Resolution Date:	Not reported
Disposition Status Date:	Not reported
Disposition Status:	Not reported
Disposition Status Description:	Not reported
Consent/Final Order Sequence Number:	Not reported
Consent/Final Order Respondent Name:	Not reported
Consent/Final Order Lead Agency:	Not reported
Enforcement Type:	WRITTEN INFORMAL
Enforcement Responsible Person:	NYHHN
Enforcement Responsible Sub-Organization:	R2
SEP Sequence Number:	Not reported
SEP Expenditure Amount:	Not reported
SEP Scheduled Completion Date:	Not reported
SEP Actual Date:	Not reported
SEP Defaulted Date:	Not reported
SEP Type:	Not reported
SEP Type Description:	Not reported
Proposed Amount:	Not reported
Final Monetary Amount:	Not reported
Paid Amount:	Not reported
Final Count:	Not reported
Final Amount:	Not reported
Found Violation:	Yes
Agency Which Determined Violation:	EPA
Violation Short Description:	Generators - General
Date Violation was Determined:	20050707
Actual Return to Compliance Date:	20070308
Return to Compliance Qualifier:	Documented
Violation Responsible Agency:	EPA
Scheduled Compliance Date:	Not reported
Enforcement Identifier:	001
Date of Enforcement Action:	20070308
Enforcement Responsible Agency:	EPA
Enforcement Docket Number:	02-2006-7110
Enforcement Attorney:	R2YU
Corrective Action Component:	No
Appeal Initiated Date:	Not reported
Appeal Resolution Date:	Not reported

Map ID  
 Direction  
 Distance  
 Elevation

MAP FINDINGS

Site

Database(s)

EDR ID Number  
 EPA ID Number

**UTRECHT MANUFACTURING CORP (Continued)**

**1007571117**

Disposition Status Date:	Not reported
Disposition Status:	Not reported
Disposition Status Description:	Not reported
Consent/Final Order Sequence Number:	Not reported
Consent/Final Order Respondent Name:	Not reported
Consent/Final Order Lead Agency:	Not reported
Enforcement Type:	FINAL 3008(A) COMPLIANCE ORDER
Enforcement Responsible Person:	R2TM
Enforcement Responsible Sub-Organization:	RCB
SEP Sequence Number:	Not reported
SEP Expenditure Amount:	Not reported
SEP Scheduled Completion Date:	Not reported
SEP Actual Date:	Not reported
SEP Defaulted Date:	Not reported
SEP Type:	Not reported
SEP Type Description:	Not reported
Proposed Amount:	Not reported
Final Monetary Amount:	Not reported
Paid Amount:	Not reported
Final Count:	Not reported
Final Amount:	Not reported
Found Violation:	Yes
Agency Which Determined Violation:	State
Violation Short Description:	TSD IS-Container Use and Management
Date Violation was Determined:	20100707
Actual Return to Compliance Date:	20100716
Return to Compliance Qualifier:	Documented
Violation Responsible Agency:	State
Scheduled Compliance Date:	Not reported
Enforcement Identifier:	001
Date of Enforcement Action:	20100805
Enforcement Responsible Agency:	State
Enforcement Docket Number:	Not reported
Enforcement Attorney:	Not reported
Corrective Action Component:	No
Appeal Initiated Date:	Not reported
Appeal Resolution Date:	Not reported
Disposition Status Date:	20100805
Disposition Status:	AS
Disposition Status Description:	ACTION SATISFIED (CASE CLOSED)
Consent/Final Order Sequence Number:	Not reported
Consent/Final Order Respondent Name:	Not reported
Consent/Final Order Lead Agency:	Not reported
Enforcement Type:	WRITTEN INFORMAL
Enforcement Responsible Person:	NYACY
Enforcement Responsible Sub-Organization:	R2
SEP Sequence Number:	Not reported
SEP Expenditure Amount:	Not reported
SEP Scheduled Completion Date:	Not reported
SEP Actual Date:	Not reported
SEP Defaulted Date:	Not reported
SEP Type:	Not reported
SEP Type Description:	Not reported
Proposed Amount:	Not reported
Final Monetary Amount:	Not reported
Paid Amount:	Not reported

Map ID  
 Direction  
 Distance  
 Elevation

MAP FINDINGS

Site

Database(s)

EDR ID Number  
 EPA ID Number

**UTRECHT MANUFACTURING CORP (Continued)**

**1007571117**

Final Count:	Not reported
Final Amount:	Not reported
Found Violation:	Yes
Agency Which Determined Violation:	State
Violation Short Description:	Universal Waste - Small Quantity Handlers
Date Violation was Determined:	20131030
Actual Return to Compliance Date:	20140618
Return to Compliance Qualifier:	Documented
Violation Responsible Agency:	State
Scheduled Compliance Date:	Not reported
Enforcement Identifier:	001
Date of Enforcement Action:	20140514
Enforcement Responsible Agency:	State
Enforcement Docket Number:	Not reported
Enforcement Attorney:	Not reported
Corrective Action Component:	No
Appeal Initiated Date:	Not reported
Appeal Resolution Date:	Not reported
Disposition Status Date:	Not reported
Disposition Status:	Not reported
Disposition Status Description:	Not reported
Consent/Final Order Sequence Number:	Not reported
Consent/Final Order Respondent Name:	Not reported
Consent/Final Order Lead Agency:	Not reported
Enforcement Type:	WRITTEN INFORMAL
Enforcement Responsible Person:	NYHHN
Enforcement Responsible Sub-Organization:	R2
SEP Sequence Number:	Not reported
SEP Expenditure Amount:	Not reported
SEP Scheduled Completion Date:	Not reported
SEP Actual Date:	Not reported
SEP Defaulted Date:	Not reported
SEP Type:	Not reported
SEP Type Description:	Not reported
Proposed Amount:	Not reported
Final Monetary Amount:	Not reported
Paid Amount:	Not reported
Final Count:	Not reported
Final Amount:	Not reported
Found Violation:	Yes
Agency Which Determined Violation:	EPA
Violation Short Description:	Generators - Records/Reporting
Date Violation was Determined:	20050707
Actual Return to Compliance Date:	20070308
Return to Compliance Qualifier:	Documented
Violation Responsible Agency:	EPA
Scheduled Compliance Date:	Not reported
Enforcement Identifier:	001
Date of Enforcement Action:	20050927
Enforcement Responsible Agency:	EPA
Enforcement Docket Number:	Not reported
Enforcement Attorney:	Not reported
Corrective Action Component:	No
Appeal Initiated Date:	Not reported
Appeal Resolution Date:	Not reported

Map ID  
Direction  
Distance  
Elevation

MAP FINDINGS

Site

Database(s)

EDR ID Number  
EPA ID Number

**UTRECHT MANUFACTURING CORP (Continued)**

1007571117

Disposition Status Date:	Not reported
Disposition Status:	Not reported
Disposition Status Description:	Not reported
Consent/Final Order Sequence Number:	Not reported
Consent/Final Order Respondent Name:	Not reported
Consent/Final Order Lead Agency:	Not reported
Enforcement Type:	WRITTEN INFORMAL
Enforcement Responsible Person:	R2TM
Enforcement Responsible Sub-Organization:	RCB
SEP Sequence Number:	Not reported
SEP Expenditure Amount:	Not reported
SEP Scheduled Completion Date:	Not reported
SEP Actual Date:	Not reported
SEP Defaulted Date:	Not reported
SEP Type:	Not reported
SEP Type Description:	Not reported
Proposed Amount:	Not reported
Final Monetary Amount:	Not reported
Paid Amount:	Not reported
Final Count:	Not reported
Final Amount:	Not reported
Found Violation:	Yes
Agency Which Determined Violation:	EPA
Violation Short Description:	Generators - Records/Reporting
Date Violation was Determined:	20050707
Actual Return to Compliance Date:	20070308
Return to Compliance Qualifier:	Documented
Violation Responsible Agency:	EPA
Scheduled Compliance Date:	Not reported
Enforcement Identifier:	001
Date of Enforcement Action:	20050927
Enforcement Responsible Agency:	EPA
Enforcement Docket Number:	Not reported
Enforcement Attorney:	Not reported
Corrective Action Component:	No
Appeal Initiated Date:	Not reported
Appeal Resolution Date:	Not reported
Disposition Status Date:	Not reported
Disposition Status:	Not reported
Disposition Status Description:	Not reported
Consent/Final Order Sequence Number:	Not reported
Consent/Final Order Respondent Name:	Not reported
Consent/Final Order Lead Agency:	Not reported
Enforcement Type:	WRITTEN INFORMAL
Enforcement Responsible Person:	R2TM
Enforcement Responsible Sub-Organization:	RCB
SEP Sequence Number:	Not reported
SEP Expenditure Amount:	Not reported
SEP Scheduled Completion Date:	Not reported
SEP Actual Date:	Not reported
SEP Defaulted Date:	Not reported
SEP Type:	Not reported
SEP Type Description:	Not reported
Proposed Amount:	Not reported
Final Monetary Amount:	Not reported
Paid Amount:	Not reported

Map ID  
Direction  
Distance  
Elevation

MAP FINDINGS

Site

Database(s)

EDR ID Number  
EPA ID Number

**UTRECHT MANUFACTURING CORP (Continued)**

**1007571117**

Final Count:	Not reported
Final Amount:	Not reported
Found Violation:	Yes
Agency Which Determined Violation:	EPA
Violation Short Description:	Generators - Pre-transport
Date Violation was Determined:	20050707
Actual Return to Compliance Date:	20070308
Return to Compliance Qualifier:	Documented
Violation Responsible Agency:	EPA
Scheduled Compliance Date:	Not reported
Enforcement Identifier:	001
Date of Enforcement Action:	20060630
Enforcement Responsible Agency:	EPA
Enforcement Docket Number:	02-2006-7110
Enforcement Attorney:	R2JYU
Corrective Action Component:	No
Appeal Initiated Date:	Not reported
Appeal Resolution Date:	Not reported
Disposition Status Date:	Not reported
Disposition Status:	Not reported
Disposition Status Description:	Not reported
Consent/Final Order Sequence Number:	Not reported
Consent/Final Order Respondent Name:	Not reported
Consent/Final Order Lead Agency:	Not reported
Enforcement Type:	INITIAL 3008(A) COMPLIANCE
Enforcement Responsible Person:	R2TM
Enforcement Responsible Sub-Organization:	RCB
SEP Sequence Number:	Not reported
SEP Expenditure Amount:	Not reported
SEP Scheduled Completion Date:	Not reported
SEP Actual Date:	Not reported
SEP Defaulted Date:	Not reported
SEP Type:	Not reported
SEP Type Description:	Not reported
Proposed Amount:	99190
Final Monetary Amount:	Not reported
Paid Amount:	Not reported
Final Count:	Not reported
Final Amount:	Not reported
Found Violation:	Yes
Agency Which Determined Violation:	EPA
Violation Short Description:	Generators - General
Date Violation was Determined:	20050707
Actual Return to Compliance Date:	20070308
Return to Compliance Qualifier:	Documented
Violation Responsible Agency:	EPA
Scheduled Compliance Date:	Not reported
Enforcement Identifier:	001
Date of Enforcement Action:	20060630
Enforcement Responsible Agency:	EPA
Enforcement Docket Number:	02-2006-7110
Enforcement Attorney:	R2JYU
Corrective Action Component:	No
Appeal Initiated Date:	Not reported
Appeal Resolution Date:	Not reported



Map ID  
Direction  
Distance  
Elevation

MAP FINDINGS

Site

Database(s)

EDR ID Number  
EPA ID Number

**UTRECHT MANUFACTURING CORP (Continued)**

**1007571117**

Disposition Status Date:	Not reported
Disposition Status:	Not reported
Disposition Status Description:	Not reported
Consent/Final Order Sequence Number:	Not reported
Consent/Final Order Respondent Name:	Not reported
Consent/Final Order Lead Agency:	Not reported
Enforcement Type:	INITIAL 3008(A) COMPLIANCE
Enforcement Responsible Person:	R2TM
Enforcement Responsible Sub-Organization:	RCB
SEP Sequence Number:	Not reported
SEP Expenditure Amount:	Not reported
SEP Scheduled Completion Date:	Not reported
SEP Actual Date:	Not reported
SEP Defaulted Date:	Not reported
SEP Type:	Not reported
SEP Type Description:	Not reported
Proposed Amount:	99190
Final Monetary Amount:	Not reported
Paid Amount:	Not reported
Final Count:	Not reported
Final Amount:	Not reported
Found Violation:	Yes
Agency Which Determined Violation:	EPA
Violation Short Description:	Generators - General
Date Violation was Determined:	20050707
Actual Return to Compliance Date:	20070308
Return to Compliance Qualifier:	Documented
Violation Responsible Agency:	EPA
Scheduled Compliance Date:	Not reported
Enforcement Identifier:	001
Date of Enforcement Action:	20050927
Enforcement Responsible Agency:	EPA
Enforcement Docket Number:	Not reported
Enforcement Attorney:	Not reported
Corrective Action Component:	No
Appeal Initiated Date:	Not reported
Appeal Resolution Date:	Not reported
Disposition Status Date:	Not reported
Disposition Status:	Not reported
Disposition Status Description:	Not reported
Consent/Final Order Sequence Number:	Not reported
Consent/Final Order Respondent Name:	Not reported
Consent/Final Order Lead Agency:	Not reported
Enforcement Type:	WRITTEN INFORMAL
Enforcement Responsible Person:	R2TM
Enforcement Responsible Sub-Organization:	RCB
SEP Sequence Number:	Not reported
SEP Expenditure Amount:	Not reported
SEP Scheduled Completion Date:	Not reported
SEP Actual Date:	Not reported
SEP Defaulted Date:	Not reported
SEP Type:	Not reported
SEP Type Description:	Not reported
Proposed Amount:	Not reported
Final Monetary Amount:	Not reported
Paid Amount:	Not reported

Map ID  
Direction  
Distance  
Elevation

MAP FINDINGS

Site

Database(s)

EDR ID Number  
EPA ID Number

**UTRECHT MANUFACTURING CORP (Continued)**

**1007571117**

Final Count:	Not reported
Final Amount:	Not reported
Found Violation:	Yes
Agency Which Determined Violation:	State
Violation Short Description:	Generators - Pre-transport
Date Violation was Determined:	20100707
Actual Return to Compliance Date:	20100707
Return to Compliance Qualifier:	Documented
Violation Responsible Agency:	State
Scheduled Compliance Date:	Not reported
Enforcement Identifier:	001
Date of Enforcement Action:	20100805
Enforcement Responsible Agency:	State
Enforcement Docket Number:	Not reported
Enforcement Attorney:	Not reported
Corrective Action Component:	No
Appeal Initiated Date:	Not reported
Appeal Resolution Date:	Not reported
Disposition Status Date:	20100805
Disposition Status:	AS
Disposition Status Description:	ACTION SATISFIED (CASE CLOSED)
Consent/Final Order Sequence Number:	Not reported
Consent/Final Order Respondent Name:	Not reported
Consent/Final Order Lead Agency:	Not reported
Enforcement Type:	WRITTEN INFORMAL
Enforcement Responsible Person:	NYACY
Enforcement Responsible Sub-Organization:	R2
SEP Sequence Number:	Not reported
SEP Expenditure Amount:	Not reported
SEP Scheduled Completion Date:	Not reported
SEP Actual Date:	Not reported
SEP Defaulted Date:	Not reported
SEP Type:	Not reported
SEP Type Description:	Not reported
Proposed Amount:	Not reported
Final Monetary Amount:	Not reported
Paid Amount:	Not reported
Final Count:	Not reported
Final Amount:	Not reported
Found Violation:	Yes
Agency Which Determined Violation:	State
Violation Short Description:	Generators - Pre-transport
Date Violation was Determined:	20100707
Actual Return to Compliance Date:	20100707
Return to Compliance Qualifier:	Documented
Violation Responsible Agency:	State
Scheduled Compliance Date:	Not reported
Enforcement Identifier:	001
Date of Enforcement Action:	20100805
Enforcement Responsible Agency:	State
Enforcement Docket Number:	Not reported
Enforcement Attorney:	Not reported
Corrective Action Component:	No
Appeal Initiated Date:	Not reported
Appeal Resolution Date:	Not reported

Map ID  
Direction  
Distance  
Elevation

MAP FINDINGS

Site

Database(s)

EDR ID Number  
EPA ID Number

**UTRECHT MANUFACTURING CORP (Continued)**

**1007571117**

Disposition Status Date: 20100805  
Disposition Status: AS  
Disposition Status Description: ACTION SATISFIED (CASE CLOSED)  
Consent/Final Order Sequence Number: Not reported  
Consent/Final Order Respondent Name: Not reported  
Consent/Final Order Lead Agency: Not reported  
Enforcement Type: WRITTEN INFORMAL  
Enforcement Responsible Person: NYACY  
Enforcement Responsible Sub-Organization: R2  
SEP Sequence Number: Not reported  
SEP Expenditure Amount: Not reported  
SEP Scheduled Completion Date: Not reported  
SEP Actual Date: Not reported  
SEP Defaulted Date: Not reported  
SEP Type: Not reported  
SEP Type Description: Not reported  
Proposed Amount: Not reported  
Final Monetary Amount: Not reported  
Paid Amount: Not reported  
Final Count: Not reported  
Final Amount: Not reported

Found Violation: Yes  
Agency Which Determined Violation: State  
Violation Short Description: Generators - General  
Date Violation was Determined: 20131030  
Actual Return to Compliance Date: 20131223  
Return to Compliance Qualifier: Observed  
Violation Responsible Agency: State  
Scheduled Compliance Date: Not reported  
Enforcement Identifier: 001  
Date of Enforcement Action: 20140514  
Enforcement Responsible Agency: State  
Enforcement Docket Number: Not reported  
Enforcement Attorney: Not reported  
Corrective Action Component: No  
Appeal Initiated Date: Not reported  
Appeal Resolution Date: Not reported  
Disposition Status Date: Not reported  
Disposition Status: Not reported  
Disposition Status Description: Not reported  
Consent/Final Order Sequence Number: Not reported  
Consent/Final Order Respondent Name: Not reported  
Consent/Final Order Lead Agency: Not reported  
Enforcement Type: WRITTEN INFORMAL  
Enforcement Responsible Person: NYHHN  
Enforcement Responsible Sub-Organization: R2  
SEP Sequence Number: Not reported  
SEP Expenditure Amount: Not reported  
SEP Scheduled Completion Date: Not reported  
SEP Actual Date: Not reported  
SEP Defaulted Date: Not reported  
SEP Type: Not reported  
SEP Type Description: Not reported  
Proposed Amount: Not reported  
Final Monetary Amount: Not reported  
Paid Amount: Not reported

Map ID  
Direction  
Distance  
Elevation

MAP FINDINGS

Site

Database(s)

EDR ID Number  
EPA ID Number

**UTRECHT MANUFACTURING CORP (Continued)**

**1007571117**

Final Count:	Not reported
Final Amount:	Not reported
Found Violation:	Yes
Agency Which Determined Violation:	EPA
Violation Short Description:	Generators - General
Date Violation was Determined:	20050707
Actual Return to Compliance Date:	20070308
Return to Compliance Qualifier:	Documented
Violation Responsible Agency:	EPA
Scheduled Compliance Date:	Not reported
Enforcement Identifier:	001
Date of Enforcement Action:	20050927
Enforcement Responsible Agency:	EPA
Enforcement Docket Number:	Not reported
Enforcement Attorney:	Not reported
Corrective Action Component:	No
Appeal Initiated Date:	Not reported
Appeal Resolution Date:	Not reported
Disposition Status Date:	Not reported
Disposition Status:	Not reported
Disposition Status Description:	Not reported
Consent/Final Order Sequence Number:	Not reported
Consent/Final Order Respondent Name:	Not reported
Consent/Final Order Lead Agency:	Not reported
Enforcement Type:	WRITTEN INFORMAL
Enforcement Responsible Person:	R2TM
Enforcement Responsible Sub-Organization:	RCB
SEP Sequence Number:	Not reported
SEP Expenditure Amount:	Not reported
SEP Scheduled Completion Date:	Not reported
SEP Actual Date:	Not reported
SEP Defaulted Date:	Not reported
SEP Type:	Not reported
SEP Type Description:	Not reported
Proposed Amount:	Not reported
Final Monetary Amount:	Not reported
Paid Amount:	Not reported
Final Count:	Not reported
Final Amount:	Not reported
Found Violation:	Yes
Agency Which Determined Violation:	EPA
Violation Short Description:	Generators - Records/Reporting
Date Violation was Determined:	20050707
Actual Return to Compliance Date:	20070308
Return to Compliance Qualifier:	Documented
Violation Responsible Agency:	EPA
Scheduled Compliance Date:	Not reported
Enforcement Identifier:	001
Date of Enforcement Action:	20060630
Enforcement Responsible Agency:	EPA
Enforcement Docket Number:	02-2006-7110
Enforcement Attorney:	R2JYU
Corrective Action Component:	No
Appeal Initiated Date:	Not reported
Appeal Resolution Date:	Not reported

Map ID  
Direction  
Distance  
Elevation

MAP FINDINGS

Site

Database(s)

EDR ID Number  
EPA ID Number

**UTRECHT MANUFACTURING CORP (Continued)**

1007571117

Disposition Status Date:	Not reported
Disposition Status:	Not reported
Disposition Status Description:	Not reported
Consent/Final Order Sequence Number:	Not reported
Consent/Final Order Respondent Name:	Not reported
Consent/Final Order Lead Agency:	Not reported
Enforcement Type:	INITIAL 3008(A) COMPLIANCE
Enforcement Responsible Person:	R2TM
Enforcement Responsible Sub-Organization:	RCB
SEP Sequence Number:	Not reported
SEP Expenditure Amount:	Not reported
SEP Scheduled Completion Date:	Not reported
SEP Actual Date:	Not reported
SEP Defaulted Date:	Not reported
SEP Type:	Not reported
SEP Type Description:	Not reported
Proposed Amount:	99190
Final Monetary Amount:	Not reported
Paid Amount:	Not reported
Final Count:	Not reported
Final Amount:	Not reported
Found Violation:	Yes
Agency Which Determined Violation:	EPA
Violation Short Description:	Generators - General
Date Violation was Determined:	20050707
Actual Return to Compliance Date:	20070308
Return to Compliance Qualifier:	Documented
Violation Responsible Agency:	EPA
Scheduled Compliance Date:	Not reported
Enforcement Identifier:	001
Date of Enforcement Action:	20050927
Enforcement Responsible Agency:	EPA
Enforcement Docket Number:	Not reported
Enforcement Attorney:	Not reported
Corrective Action Component:	No
Appeal Initiated Date:	Not reported
Appeal Resolution Date:	Not reported
Disposition Status Date:	Not reported
Disposition Status:	Not reported
Disposition Status Description:	Not reported
Consent/Final Order Sequence Number:	Not reported
Consent/Final Order Respondent Name:	Not reported
Consent/Final Order Lead Agency:	Not reported
Enforcement Type:	WRITTEN INFORMAL
Enforcement Responsible Person:	R2TM
Enforcement Responsible Sub-Organization:	RCB
SEP Sequence Number:	Not reported
SEP Expenditure Amount:	Not reported
SEP Scheduled Completion Date:	Not reported
SEP Actual Date:	Not reported
SEP Defaulted Date:	Not reported
SEP Type:	Not reported
SEP Type Description:	Not reported
Proposed Amount:	Not reported
Final Monetary Amount:	Not reported
Paid Amount:	Not reported

Map ID  
Direction  
Distance  
Elevation

MAP FINDINGS

Site

Database(s)

EDR ID Number  
EPA ID Number

**UTRECHT MANUFACTURING CORP (Continued)**

**1007571117**

Final Count:	Not reported
Final Amount:	Not reported
Found Violation:	Yes
Agency Which Determined Violation:	State
Violation Short Description:	Universal Waste - Small Quantity Handlers
Date Violation was Determined:	20131030
Actual Return to Compliance Date:	20131223
Return to Compliance Qualifier:	Observed
Violation Responsible Agency:	State
Scheduled Compliance Date:	Not reported
Enforcement Identifier:	001
Date of Enforcement Action:	20140514
Enforcement Responsible Agency:	State
Enforcement Docket Number:	Not reported
Enforcement Attorney:	Not reported
Corrective Action Component:	No
Appeal Initiated Date:	Not reported
Appeal Resolution Date:	Not reported
Disposition Status Date:	Not reported
Disposition Status:	Not reported
Disposition Status Description:	Not reported
Consent/Final Order Sequence Number:	Not reported
Consent/Final Order Respondent Name:	Not reported
Consent/Final Order Lead Agency:	Not reported
Enforcement Type:	WRITTEN INFORMAL
Enforcement Responsible Person:	NYHHN
Enforcement Responsible Sub-Organization:	R2
SEP Sequence Number:	Not reported
SEP Expenditure Amount:	Not reported
SEP Scheduled Completion Date:	Not reported
SEP Actual Date:	Not reported
SEP Defaulted Date:	Not reported
SEP Type:	Not reported
SEP Type Description:	Not reported
Proposed Amount:	Not reported
Final Monetary Amount:	Not reported
Paid Amount:	Not reported
Final Count:	Not reported
Final Amount:	Not reported
Found Violation:	Yes
Agency Which Determined Violation:	State
Violation Short Description:	Listing - General
Date Violation was Determined:	20131030
Actual Return to Compliance Date:	20140618
Return to Compliance Qualifier:	Documented
Violation Responsible Agency:	State
Scheduled Compliance Date:	Not reported
Enforcement Identifier:	001
Date of Enforcement Action:	20140514
Enforcement Responsible Agency:	State
Enforcement Docket Number:	Not reported
Enforcement Attorney:	Not reported
Corrective Action Component:	No
Appeal Initiated Date:	Not reported
Appeal Resolution Date:	Not reported

Map ID  
Direction  
Distance  
Elevation

MAP FINDINGS

Site

Database(s)

EDR ID Number  
EPA ID Number

**UTRECHT MANUFACTURING CORP (Continued)**

1007571117

Disposition Status Date:	Not reported
Disposition Status:	Not reported
Disposition Status Description:	Not reported
Consent/Final Order Sequence Number:	Not reported
Consent/Final Order Respondent Name:	Not reported
Consent/Final Order Lead Agency:	Not reported
Enforcement Type:	WRITTEN INFORMAL
Enforcement Responsible Person:	NYHHN
Enforcement Responsible Sub-Organization:	R2
SEP Sequence Number:	Not reported
SEP Expenditure Amount:	Not reported
SEP Scheduled Completion Date:	Not reported
SEP Actual Date:	Not reported
SEP Defaulted Date:	Not reported
SEP Type:	Not reported
SEP Type Description:	Not reported
Proposed Amount:	Not reported
Final Monetary Amount:	Not reported
Paid Amount:	Not reported
Final Count:	Not reported
Final Amount:	Not reported
Found Violation:	Yes
Agency Which Determined Violation:	EPA
Violation Short Description:	Generators - Records/Reporting
Date Violation was Determined:	20050707
Actual Return to Compliance Date:	20070308
Return to Compliance Qualifier:	Documented
Violation Responsible Agency:	EPA
Scheduled Compliance Date:	Not reported
Enforcement Identifier:	001
Date of Enforcement Action:	20070308
Enforcement Responsible Agency:	EPA
Enforcement Docket Number:	02-2006-7110
Enforcement Attorney:	R2YU
Corrective Action Component:	No
Appeal Initiated Date:	Not reported
Appeal Resolution Date:	Not reported
Disposition Status Date:	Not reported
Disposition Status:	Not reported
Disposition Status Description:	Not reported
Consent/Final Order Sequence Number:	Not reported
Consent/Final Order Respondent Name:	Not reported
Consent/Final Order Lead Agency:	Not reported
Enforcement Type:	FINAL 3008(A) COMPLIANCE ORDER
Enforcement Responsible Person:	R2TM
Enforcement Responsible Sub-Organization:	RCB
SEP Sequence Number:	Not reported
SEP Expenditure Amount:	Not reported
SEP Scheduled Completion Date:	Not reported
SEP Actual Date:	Not reported
SEP Defaulted Date:	Not reported
SEP Type:	Not reported
SEP Type Description:	Not reported
Proposed Amount:	Not reported
Final Monetary Amount:	Not reported
Paid Amount:	Not reported

Map ID  
 Direction  
 Distance  
 Elevation

MAP FINDINGS

Site

Database(s)

EDR ID Number  
 EPA ID Number

**UTRECHT MANUFACTURING CORP (Continued)**

**1007571117**

Final Count:	Not reported
Final Amount:	Not reported
Found Violation:	No
Agency Which Determined Violation:	Not reported
Violation Short Description:	Not reported
Date Violation was Determined:	Not reported
Actual Return to Compliance Date:	Not reported
Return to Compliance Qualifier:	Not reported
Violation Responsible Agency:	Not reported
Scheduled Compliance Date:	Not reported
Enforcement Identifier:	Not reported
Date of Enforcement Action:	Not reported
Enforcement Responsible Agency:	Not reported
Enforcement Docket Number:	Not reported
Enforcement Attorney:	Not reported
Corrective Action Component:	Not reported
Appeal Initiated Date:	Not reported
Appeal Resolution Date:	Not reported
Disposition Status Date:	Not reported
Disposition Status:	Not reported
Disposition Status Description:	Not reported
Consent/Final Order Sequence Number:	Not reported
Consent/Final Order Respondent Name:	Not reported
Consent/Final Order Lead Agency:	Not reported
Enforcement Type:	Not reported
Enforcement Responsible Person:	Not reported
Enforcement Responsible Sub-Organization:	Not reported
SEP Sequence Number:	Not reported
SEP Expenditure Amount:	Not reported
SEP Scheduled Completion Date:	Not reported
SEP Actual Date:	Not reported
SEP Defaulted Date:	Not reported
SEP Type:	Not reported
SEP Type Description:	Not reported
Proposed Amount:	Not reported
Final Monetary Amount:	Not reported
Paid Amount:	Not reported
Final Count:	Not reported
Final Amount:	Not reported
Found Violation:	Yes
Agency Which Determined Violation:	EPA
Violation Short Description:	Generators - General
Date Violation was Determined:	20050707
Actual Return to Compliance Date:	20070308
Return to Compliance Qualifier:	Documented
Violation Responsible Agency:	EPA
Scheduled Compliance Date:	Not reported
Enforcement Identifier:	001
Date of Enforcement Action:	20050927
Enforcement Responsible Agency:	EPA
Enforcement Docket Number:	Not reported
Enforcement Attorney:	Not reported
Corrective Action Component:	No
Appeal Initiated Date:	Not reported
Appeal Resolution Date:	Not reported



Map ID  
Direction  
Distance  
Elevation

MAP FINDINGS

Site

Database(s)

EDR ID Number  
EPA ID Number

**UTRECHT MANUFACTURING CORP (Continued)**

1007571117

Disposition Status Date:	Not reported
Disposition Status:	Not reported
Disposition Status Description:	Not reported
Consent/Final Order Sequence Number:	Not reported
Consent/Final Order Respondent Name:	Not reported
Consent/Final Order Lead Agency:	Not reported
Enforcement Type:	WRITTEN INFORMAL
Enforcement Responsible Person:	R2TM
Enforcement Responsible Sub-Organization:	RCB
SEP Sequence Number:	Not reported
SEP Expenditure Amount:	Not reported
SEP Scheduled Completion Date:	Not reported
SEP Actual Date:	Not reported
SEP Defaulted Date:	Not reported
SEP Type:	Not reported
SEP Type Description:	Not reported
Proposed Amount:	Not reported
Final Monetary Amount:	Not reported
Paid Amount:	Not reported
Final Count:	Not reported
Final Amount:	Not reported
Found Violation:	Yes
Agency Which Determined Violation:	State
Violation Short Description:	Universal Waste - Small Quantity Handlers
Date Violation was Determined:	20131030
Actual Return to Compliance Date:	20140618
Return to Compliance Qualifier:	Documented
Violation Responsible Agency:	State
Scheduled Compliance Date:	Not reported
Enforcement Identifier:	001
Date of Enforcement Action:	20140514
Enforcement Responsible Agency:	State
Enforcement Docket Number:	Not reported
Enforcement Attorney:	Not reported
Corrective Action Component:	No
Appeal Initiated Date:	Not reported
Appeal Resolution Date:	Not reported
Disposition Status Date:	Not reported
Disposition Status:	Not reported
Disposition Status Description:	Not reported
Consent/Final Order Sequence Number:	Not reported
Consent/Final Order Respondent Name:	Not reported
Consent/Final Order Lead Agency:	Not reported
Enforcement Type:	WRITTEN INFORMAL
Enforcement Responsible Person:	NYHHN
Enforcement Responsible Sub-Organization:	R2
SEP Sequence Number:	Not reported
SEP Expenditure Amount:	Not reported
SEP Scheduled Completion Date:	Not reported
SEP Actual Date:	Not reported
SEP Defaulted Date:	Not reported
SEP Type:	Not reported
SEP Type Description:	Not reported
Proposed Amount:	Not reported
Final Monetary Amount:	Not reported
Paid Amount:	Not reported

Map ID  
Direction  
Distance  
Elevation

MAP FINDINGS

Site

Database(s)

EDR ID Number  
EPA ID Number

**UTRECHT MANUFACTURING CORP (Continued)**

**1007571117**

Final Count:	Not reported
Final Amount:	Not reported
Found Violation:	Yes
Agency Which Determined Violation:	EPA
Violation Short Description:	Generators - General
Date Violation was Determined:	20050707
Actual Return to Compliance Date:	20070308
Return to Compliance Qualifier:	Documented
Violation Responsible Agency:	EPA
Scheduled Compliance Date:	Not reported
Enforcement Identifier:	001
Date of Enforcement Action:	20070308
Enforcement Responsible Agency:	EPA
Enforcement Docket Number:	02-2006-7110
Enforcement Attorney:	R2YU
Corrective Action Component:	No
Appeal Initiated Date:	Not reported
Appeal Resolution Date:	Not reported
Disposition Status Date:	Not reported
Disposition Status:	Not reported
Disposition Status Description:	Not reported
Consent/Final Order Sequence Number:	Not reported
Consent/Final Order Respondent Name:	Not reported
Consent/Final Order Lead Agency:	Not reported
Enforcement Type:	FINAL 3008(A) COMPLIANCE ORDER
Enforcement Responsible Person:	R2TM
Enforcement Responsible Sub-Organization:	RCB
SEP Sequence Number:	Not reported
SEP Expenditure Amount:	Not reported
SEP Scheduled Completion Date:	Not reported
SEP Actual Date:	Not reported
SEP Defaulted Date:	Not reported
SEP Type:	Not reported
SEP Type Description:	Not reported
Proposed Amount:	Not reported
Final Monetary Amount:	Not reported
Paid Amount:	Not reported
Final Count:	Not reported
Final Amount:	Not reported
Found Violation:	Yes
Agency Which Determined Violation:	EPA
Violation Short Description:	Generators - Pre-transport
Date Violation was Determined:	20050707
Actual Return to Compliance Date:	20070308
Return to Compliance Qualifier:	Documented
Violation Responsible Agency:	EPA
Scheduled Compliance Date:	Not reported
Enforcement Identifier:	001
Date of Enforcement Action:	20070308
Enforcement Responsible Agency:	EPA
Enforcement Docket Number:	02-2006-7110
Enforcement Attorney:	R2YU
Corrective Action Component:	No
Appeal Initiated Date:	Not reported
Appeal Resolution Date:	Not reported

Map ID  
Direction  
Distance  
Elevation

MAP FINDINGS

Site

Database(s)

EDR ID Number  
EPA ID Number

**UTRECHT MANUFACTURING CORP (Continued)**

**1007571117**

Disposition Status Date:	Not reported
Disposition Status:	Not reported
Disposition Status Description:	Not reported
Consent/Final Order Sequence Number:	Not reported
Consent/Final Order Respondent Name:	Not reported
Consent/Final Order Lead Agency:	Not reported
Enforcement Type:	FINAL 3008(A) COMPLIANCE ORDER
Enforcement Responsible Person:	R2TM
Enforcement Responsible Sub-Organization:	RCB
SEP Sequence Number:	Not reported
SEP Expenditure Amount:	Not reported
SEP Scheduled Completion Date:	Not reported
SEP Actual Date:	Not reported
SEP Defaulted Date:	Not reported
SEP Type:	Not reported
SEP Type Description:	Not reported
Proposed Amount:	Not reported
Final Monetary Amount:	Not reported
Paid Amount:	Not reported
Final Count:	Not reported
Final Amount:	Not reported
Found Violation:	Yes
Agency Which Determined Violation:	EPA
Violation Short Description:	Generators - General
Date Violation was Determined:	20050707
Actual Return to Compliance Date:	20070308
Return to Compliance Qualifier:	Documented
Violation Responsible Agency:	EPA
Scheduled Compliance Date:	Not reported
Enforcement Identifier:	001
Date of Enforcement Action:	20070308
Enforcement Responsible Agency:	EPA
Enforcement Docket Number:	02-2006-7110
Enforcement Attorney:	R2YU
Corrective Action Component:	No
Appeal Initiated Date:	Not reported
Appeal Resolution Date:	Not reported
Disposition Status Date:	Not reported
Disposition Status:	Not reported
Disposition Status Description:	Not reported
Consent/Final Order Sequence Number:	Not reported
Consent/Final Order Respondent Name:	Not reported
Consent/Final Order Lead Agency:	Not reported
Enforcement Type:	FINAL 3008(A) COMPLIANCE ORDER
Enforcement Responsible Person:	R2TM
Enforcement Responsible Sub-Organization:	RCB
SEP Sequence Number:	Not reported
SEP Expenditure Amount:	Not reported
SEP Scheduled Completion Date:	Not reported
SEP Actual Date:	Not reported
SEP Defaulted Date:	Not reported
SEP Type:	Not reported
SEP Type Description:	Not reported
Proposed Amount:	Not reported
Final Monetary Amount:	Not reported
Paid Amount:	Not reported

Map ID  
 Direction  
 Distance  
 Elevation

MAP FINDINGS

Site

Database(s)

EDR ID Number  
 EPA ID Number

**UTRECHT MANUFACTURING CORP (Continued)**

**1007571117**

Final Count:	Not reported
Final Amount:	Not reported
Found Violation:	Yes
Agency Which Determined Violation:	EPA
Violation Short Description:	Generators - General
Date Violation was Determined:	20050707
Actual Return to Compliance Date:	20070308
Return to Compliance Qualifier:	Documented
Violation Responsible Agency:	EPA
Scheduled Compliance Date:	Not reported
Enforcement Identifier:	001
Date of Enforcement Action:	20060630
Enforcement Responsible Agency:	EPA
Enforcement Docket Number:	02-2006-7110
Enforcement Attorney:	R2JYU
Corrective Action Component:	No
Appeal Initiated Date:	Not reported
Appeal Resolution Date:	Not reported
Disposition Status Date:	Not reported
Disposition Status:	Not reported
Disposition Status Description:	Not reported
Consent/Final Order Sequence Number:	Not reported
Consent/Final Order Respondent Name:	Not reported
Consent/Final Order Lead Agency:	Not reported
Enforcement Type:	INITIAL 3008(A) COMPLIANCE
Enforcement Responsible Person:	R2TM
Enforcement Responsible Sub-Organization:	RCB
SEP Sequence Number:	Not reported
SEP Expenditure Amount:	Not reported
SEP Scheduled Completion Date:	Not reported
SEP Actual Date:	Not reported
SEP Defaulted Date:	Not reported
SEP Type:	Not reported
SEP Type Description:	Not reported
Proposed Amount:	99190
Final Monetary Amount:	Not reported
Paid Amount:	Not reported
Final Count:	Not reported
Final Amount:	Not reported
Found Violation:	Yes
Agency Which Determined Violation:	EPA
Violation Short Description:	Generators - General
Date Violation was Determined:	20050707
Actual Return to Compliance Date:	20070308
Return to Compliance Qualifier:	Documented
Violation Responsible Agency:	EPA
Scheduled Compliance Date:	Not reported
Enforcement Identifier:	001
Date of Enforcement Action:	20060630
Enforcement Responsible Agency:	EPA
Enforcement Docket Number:	02-2006-7110
Enforcement Attorney:	R2JYU
Corrective Action Component:	No
Appeal Initiated Date:	Not reported
Appeal Resolution Date:	Not reported

Map ID  
Direction  
Distance  
Elevation

MAP FINDINGS

Site

Database(s)

EDR ID Number  
EPA ID Number

**UTRECHT MANUFACTURING CORP (Continued)**

1007571117

Disposition Status Date:	Not reported
Disposition Status:	Not reported
Disposition Status Description:	Not reported
Consent/Final Order Sequence Number:	Not reported
Consent/Final Order Respondent Name:	Not reported
Consent/Final Order Lead Agency:	Not reported
Enforcement Type:	INITIAL 3008(A) COMPLIANCE
Enforcement Responsible Person:	R2TM
Enforcement Responsible Sub-Organization:	RCB
SEP Sequence Number:	Not reported
SEP Expenditure Amount:	Not reported
SEP Scheduled Completion Date:	Not reported
SEP Actual Date:	Not reported
SEP Defaulted Date:	Not reported
SEP Type:	Not reported
SEP Type Description:	Not reported
Proposed Amount:	99190
Final Monetary Amount:	Not reported
Paid Amount:	Not reported
Final Count:	Not reported
Final Amount:	Not reported
Found Violation:	Yes
Agency Which Determined Violation:	State
Violation Short Description:	Generators - Pre-transport
Date Violation was Determined:	20131030
Actual Return to Compliance Date:	20131223
Return to Compliance Qualifier:	Observed
Violation Responsible Agency:	State
Scheduled Compliance Date:	Not reported
Enforcement Identifier:	001
Date of Enforcement Action:	20140514
Enforcement Responsible Agency:	State
Enforcement Docket Number:	Not reported
Enforcement Attorney:	Not reported
Corrective Action Component:	No
Appeal Initiated Date:	Not reported
Appeal Resolution Date:	Not reported
Disposition Status Date:	Not reported
Disposition Status:	Not reported
Disposition Status Description:	Not reported
Consent/Final Order Sequence Number:	Not reported
Consent/Final Order Respondent Name:	Not reported
Consent/Final Order Lead Agency:	Not reported
Enforcement Type:	WRITTEN INFORMAL
Enforcement Responsible Person:	NYHHN
Enforcement Responsible Sub-Organization:	R2
SEP Sequence Number:	Not reported
SEP Expenditure Amount:	Not reported
SEP Scheduled Completion Date:	Not reported
SEP Actual Date:	Not reported
SEP Defaulted Date:	Not reported
SEP Type:	Not reported
SEP Type Description:	Not reported
Proposed Amount:	Not reported
Final Monetary Amount:	Not reported
Paid Amount:	Not reported

Map ID  
Direction  
Distance  
Elevation

MAP FINDINGS

Site

Database(s)

EDR ID Number  
EPA ID Number

**UTRECHT MANUFACTURING CORP (Continued)**

**1007571117**

Final Count:	Not reported
Final Amount:	Not reported
Found Violation:	Yes
Agency Which Determined Violation:	EPA
Violation Short Description:	Generators - General
Date Violation was Determined:	20050707
Actual Return to Compliance Date:	20070308
Return to Compliance Qualifier:	Documented
Violation Responsible Agency:	EPA
Scheduled Compliance Date:	Not reported
Enforcement Identifier:	001
Date of Enforcement Action:	20050927
Enforcement Responsible Agency:	EPA
Enforcement Docket Number:	Not reported
Enforcement Attorney:	Not reported
Corrective Action Component:	No
Appeal Initiated Date:	Not reported
Appeal Resolution Date:	Not reported
Disposition Status Date:	Not reported
Disposition Status:	Not reported
Disposition Status Description:	Not reported
Consent/Final Order Sequence Number:	Not reported
Consent/Final Order Respondent Name:	Not reported
Consent/Final Order Lead Agency:	Not reported
Enforcement Type:	WRITTEN INFORMAL
Enforcement Responsible Person:	R2TM
Enforcement Responsible Sub-Organization:	RCB
SEP Sequence Number:	Not reported
SEP Expenditure Amount:	Not reported
SEP Scheduled Completion Date:	Not reported
SEP Actual Date:	Not reported
SEP Defaulted Date:	Not reported
SEP Type:	Not reported
SEP Type Description:	Not reported
Proposed Amount:	Not reported
Final Monetary Amount:	Not reported
Paid Amount:	Not reported
Final Count:	Not reported
Final Amount:	Not reported
Found Violation:	Yes
Agency Which Determined Violation:	EPA
Violation Short Description:	LDR - General
Date Violation was Determined:	20050707
Actual Return to Compliance Date:	20070308
Return to Compliance Qualifier:	Documented
Violation Responsible Agency:	EPA
Scheduled Compliance Date:	Not reported
Enforcement Identifier:	001
Date of Enforcement Action:	20070308
Enforcement Responsible Agency:	EPA
Enforcement Docket Number:	02-2006-7110
Enforcement Attorney:	R2YU
Corrective Action Component:	No
Appeal Initiated Date:	Not reported
Appeal Resolution Date:	Not reported

Map ID  
Direction  
Distance  
Elevation

MAP FINDINGS

Site

Database(s)

EDR ID Number  
EPA ID Number

**UTRECHT MANUFACTURING CORP (Continued)**

**1007571117**

Disposition Status Date:	Not reported
Disposition Status:	Not reported
Disposition Status Description:	Not reported
Consent/Final Order Sequence Number:	Not reported
Consent/Final Order Respondent Name:	Not reported
Consent/Final Order Lead Agency:	Not reported
Enforcement Type:	FINAL 3008(A) COMPLIANCE ORDER
Enforcement Responsible Person:	R2TM
Enforcement Responsible Sub-Organization:	RCB
SEP Sequence Number:	Not reported
SEP Expenditure Amount:	Not reported
SEP Scheduled Completion Date:	Not reported
SEP Actual Date:	Not reported
SEP Defaulted Date:	Not reported
SEP Type:	Not reported
SEP Type Description:	Not reported
Proposed Amount:	Not reported
Final Monetary Amount:	Not reported
Paid Amount:	Not reported
Final Count:	Not reported
Final Amount:	Not reported
Found Violation:	Yes
Agency Which Determined Violation:	EPA
Violation Short Description:	Generators - General
Date Violation was Determined:	20050707
Actual Return to Compliance Date:	20070308
Return to Compliance Qualifier:	Documented
Violation Responsible Agency:	EPA
Scheduled Compliance Date:	Not reported
Enforcement Identifier:	001
Date of Enforcement Action:	20070308
Enforcement Responsible Agency:	EPA
Enforcement Docket Number:	02-2006-7110
Enforcement Attorney:	R2YU
Corrective Action Component:	No
Appeal Initiated Date:	Not reported
Appeal Resolution Date:	Not reported
Disposition Status Date:	Not reported
Disposition Status:	Not reported
Disposition Status Description:	Not reported
Consent/Final Order Sequence Number:	Not reported
Consent/Final Order Respondent Name:	Not reported
Consent/Final Order Lead Agency:	Not reported
Enforcement Type:	FINAL 3008(A) COMPLIANCE ORDER
Enforcement Responsible Person:	R2TM
Enforcement Responsible Sub-Organization:	RCB
SEP Sequence Number:	Not reported
SEP Expenditure Amount:	Not reported
SEP Scheduled Completion Date:	Not reported
SEP Actual Date:	Not reported
SEP Defaulted Date:	Not reported
SEP Type:	Not reported
SEP Type Description:	Not reported
Proposed Amount:	Not reported
Final Monetary Amount:	Not reported
Paid Amount:	Not reported

Map ID  
Direction  
Distance  
Elevation

MAP FINDINGS

Site

Database(s)

EDR ID Number  
EPA ID Number

**UTRECHT MANUFACTURING CORP (Continued)**

**1007571117**

Final Count:	Not reported
Final Amount:	Not reported
Found Violation:	Yes
Agency Which Determined Violation:	EPA
Violation Short Description:	LDR - General
Date Violation was Determined:	20050707
Actual Return to Compliance Date:	20070308
Return to Compliance Qualifier:	Documented
Violation Responsible Agency:	EPA
Scheduled Compliance Date:	Not reported
Enforcement Identifier:	001
Date of Enforcement Action:	20050927
Enforcement Responsible Agency:	EPA
Enforcement Docket Number:	Not reported
Enforcement Attorney:	Not reported
Corrective Action Component:	No
Appeal Initiated Date:	Not reported
Appeal Resolution Date:	Not reported
Disposition Status Date:	Not reported
Disposition Status:	Not reported
Disposition Status Description:	Not reported
Consent/Final Order Sequence Number:	Not reported
Consent/Final Order Respondent Name:	Not reported
Consent/Final Order Lead Agency:	Not reported
Enforcement Type:	WRITTEN INFORMAL
Enforcement Responsible Person:	R2TM
Enforcement Responsible Sub-Organization:	RCB
SEP Sequence Number:	Not reported
SEP Expenditure Amount:	Not reported
SEP Scheduled Completion Date:	Not reported
SEP Actual Date:	Not reported
SEP Defaulted Date:	Not reported
SEP Type:	Not reported
SEP Type Description:	Not reported
Proposed Amount:	Not reported
Final Monetary Amount:	Not reported
Paid Amount:	Not reported
Final Count:	Not reported
Final Amount:	Not reported
Found Violation:	Yes
Agency Which Determined Violation:	State
Violation Short Description:	State Statute or Regulation
Date Violation was Determined:	20131030
Actual Return to Compliance Date:	20140618
Return to Compliance Qualifier:	Documented
Violation Responsible Agency:	State
Scheduled Compliance Date:	Not reported
Enforcement Identifier:	001
Date of Enforcement Action:	20140514
Enforcement Responsible Agency:	State
Enforcement Docket Number:	Not reported
Enforcement Attorney:	Not reported
Corrective Action Component:	No
Appeal Initiated Date:	Not reported
Appeal Resolution Date:	Not reported



Map ID  
Direction  
Distance  
Elevation

MAP FINDINGS

Site

Database(s)

EDR ID Number  
EPA ID Number

**UTRECHT MANUFACTURING CORP (Continued)**

**1007571117**

Disposition Status Date:	Not reported
Disposition Status:	Not reported
Disposition Status Description:	Not reported
Consent/Final Order Sequence Number:	Not reported
Consent/Final Order Respondent Name:	Not reported
Consent/Final Order Lead Agency:	Not reported
Enforcement Type:	WRITTEN INFORMAL
Enforcement Responsible Person:	NYHHN
Enforcement Responsible Sub-Organization:	R2
SEP Sequence Number:	Not reported
SEP Expenditure Amount:	Not reported
SEP Scheduled Completion Date:	Not reported
SEP Actual Date:	Not reported
SEP Defaulted Date:	Not reported
SEP Type:	Not reported
SEP Type Description:	Not reported
Proposed Amount:	Not reported
Final Monetary Amount:	Not reported
Paid Amount:	Not reported
Final Count:	Not reported
Final Amount:	Not reported
Found Violation:	Yes
Agency Which Determined Violation:	EPA
Violation Short Description:	Generators - General
Date Violation was Determined:	20050707
Actual Return to Compliance Date:	20070308
Return to Compliance Qualifier:	Documented
Violation Responsible Agency:	EPA
Scheduled Compliance Date:	Not reported
Enforcement Identifier:	001
Date of Enforcement Action:	20070308
Enforcement Responsible Agency:	EPA
Enforcement Docket Number:	02-2006-7110
Enforcement Attorney:	R2YU
Corrective Action Component:	No
Appeal Initiated Date:	Not reported
Appeal Resolution Date:	Not reported
Disposition Status Date:	Not reported
Disposition Status:	Not reported
Disposition Status Description:	Not reported
Consent/Final Order Sequence Number:	Not reported
Consent/Final Order Respondent Name:	Not reported
Consent/Final Order Lead Agency:	Not reported
Enforcement Type:	FINAL 3008(A) COMPLIANCE ORDER
Enforcement Responsible Person:	R2TM
Enforcement Responsible Sub-Organization:	RCB
SEP Sequence Number:	Not reported
SEP Expenditure Amount:	Not reported
SEP Scheduled Completion Date:	Not reported
SEP Actual Date:	Not reported
SEP Defaulted Date:	Not reported
SEP Type:	Not reported
SEP Type Description:	Not reported
Proposed Amount:	Not reported
Final Monetary Amount:	Not reported
Paid Amount:	Not reported

Map ID  
Direction  
Distance  
Elevation

MAP FINDINGS

Site

Database(s)

EDR ID Number  
EPA ID Number

**UTRECHT MANUFACTURING CORP (Continued)**

**1007571117**

Final Count:	Not reported
Final Amount:	Not reported
Found Violation:	Yes
Agency Which Determined Violation:	EPA
Violation Short Description:	Generators - General
Date Violation was Determined:	20050707
Actual Return to Compliance Date:	20070308
Return to Compliance Qualifier:	Documented
Violation Responsible Agency:	EPA
Scheduled Compliance Date:	Not reported
Enforcement Identifier:	001
Date of Enforcement Action:	20050927
Enforcement Responsible Agency:	EPA
Enforcement Docket Number:	Not reported
Enforcement Attorney:	Not reported
Corrective Action Component:	No
Appeal Initiated Date:	Not reported
Appeal Resolution Date:	Not reported
Disposition Status Date:	Not reported
Disposition Status:	Not reported
Disposition Status Description:	Not reported
Consent/Final Order Sequence Number:	Not reported
Consent/Final Order Respondent Name:	Not reported
Consent/Final Order Lead Agency:	Not reported
Enforcement Type:	WRITTEN INFORMAL
Enforcement Responsible Person:	R2TM
Enforcement Responsible Sub-Organization:	RCB
SEP Sequence Number:	Not reported
SEP Expenditure Amount:	Not reported
SEP Scheduled Completion Date:	Not reported
SEP Actual Date:	Not reported
SEP Defaulted Date:	Not reported
SEP Type:	Not reported
SEP Type Description:	Not reported
Proposed Amount:	Not reported
Final Monetary Amount:	Not reported
Paid Amount:	Not reported
Final Count:	Not reported
Final Amount:	Not reported
Found Violation:	Yes
Agency Which Determined Violation:	EPA
Violation Short Description:	Generators - General
Date Violation was Determined:	20050707
Actual Return to Compliance Date:	20070308
Return to Compliance Qualifier:	Documented
Violation Responsible Agency:	EPA
Scheduled Compliance Date:	Not reported
Enforcement Identifier:	001
Date of Enforcement Action:	20050927
Enforcement Responsible Agency:	EPA
Enforcement Docket Number:	Not reported
Enforcement Attorney:	Not reported
Corrective Action Component:	No
Appeal Initiated Date:	Not reported
Appeal Resolution Date:	Not reported

Map ID  
Direction  
Distance  
Elevation

MAP FINDINGS

Site

Database(s)

EDR ID Number  
EPA ID Number

**UTRECHT MANUFACTURING CORP (Continued)**

**1007571117**

Disposition Status Date:	Not reported
Disposition Status:	Not reported
Disposition Status Description:	Not reported
Consent/Final Order Sequence Number:	Not reported
Consent/Final Order Respondent Name:	Not reported
Consent/Final Order Lead Agency:	Not reported
Enforcement Type:	WRITTEN INFORMAL
Enforcement Responsible Person:	R2TM
Enforcement Responsible Sub-Organization:	RCB
SEP Sequence Number:	Not reported
SEP Expenditure Amount:	Not reported
SEP Scheduled Completion Date:	Not reported
SEP Actual Date:	Not reported
SEP Defaulted Date:	Not reported
SEP Type:	Not reported
SEP Type Description:	Not reported
Proposed Amount:	Not reported
Final Monetary Amount:	Not reported
Paid Amount:	Not reported
Final Count:	Not reported
Final Amount:	Not reported
Found Violation:	Yes
Agency Which Determined Violation:	EPA
Violation Short Description:	Generators - General
Date Violation was Determined:	20050707
Actual Return to Compliance Date:	20070308
Return to Compliance Qualifier:	Documented
Violation Responsible Agency:	EPA
Scheduled Compliance Date:	Not reported
Enforcement Identifier:	001
Date of Enforcement Action:	20070308
Enforcement Responsible Agency:	EPA
Enforcement Docket Number:	02-2006-7110
Enforcement Attorney:	R2YU
Corrective Action Component:	No
Appeal Initiated Date:	Not reported
Appeal Resolution Date:	Not reported
Disposition Status Date:	Not reported
Disposition Status:	Not reported
Disposition Status Description:	Not reported
Consent/Final Order Sequence Number:	Not reported
Consent/Final Order Respondent Name:	Not reported
Consent/Final Order Lead Agency:	Not reported
Enforcement Type:	FINAL 3008(A) COMPLIANCE ORDER
Enforcement Responsible Person:	R2TM
Enforcement Responsible Sub-Organization:	RCB
SEP Sequence Number:	Not reported
SEP Expenditure Amount:	Not reported
SEP Scheduled Completion Date:	Not reported
SEP Actual Date:	Not reported
SEP Defaulted Date:	Not reported
SEP Type:	Not reported
SEP Type Description:	Not reported
Proposed Amount:	Not reported
Final Monetary Amount:	Not reported
Paid Amount:	Not reported

Map ID  
Direction  
Distance  
Elevation

MAP FINDINGS

Site

Database(s)

EDR ID Number  
EPA ID Number

**UTRECHT MANUFACTURING CORP (Continued)**

**1007571117**

Final Count:	Not reported
Final Amount:	Not reported
Found Violation:	Yes
Agency Which Determined Violation:	EPA
Violation Short Description:	Generators - General
Date Violation was Determined:	20050707
Actual Return to Compliance Date:	20070308
Return to Compliance Qualifier:	Documented
Violation Responsible Agency:	EPA
Scheduled Compliance Date:	Not reported
Enforcement Identifier:	001
Date of Enforcement Action:	20050927
Enforcement Responsible Agency:	EPA
Enforcement Docket Number:	Not reported
Enforcement Attorney:	Not reported
Corrective Action Component:	No
Appeal Initiated Date:	Not reported
Appeal Resolution Date:	Not reported
Disposition Status Date:	Not reported
Disposition Status:	Not reported
Disposition Status Description:	Not reported
Consent/Final Order Sequence Number:	Not reported
Consent/Final Order Respondent Name:	Not reported
Consent/Final Order Lead Agency:	Not reported
Enforcement Type:	WRITTEN INFORMAL
Enforcement Responsible Person:	R2TM
Enforcement Responsible Sub-Organization:	RCB
SEP Sequence Number:	Not reported
SEP Expenditure Amount:	Not reported
SEP Scheduled Completion Date:	Not reported
SEP Actual Date:	Not reported
SEP Defaulted Date:	Not reported
SEP Type:	Not reported
SEP Type Description:	Not reported
Proposed Amount:	Not reported
Final Monetary Amount:	Not reported
Paid Amount:	Not reported
Final Count:	Not reported
Final Amount:	Not reported
Found Violation:	Yes
Agency Which Determined Violation:	State
Violation Short Description:	Generators - Pre-transport
Date Violation was Determined:	20100707
Actual Return to Compliance Date:	20100716
Return to Compliance Qualifier:	Documented
Violation Responsible Agency:	State
Scheduled Compliance Date:	Not reported
Enforcement Identifier:	001
Date of Enforcement Action:	20100805
Enforcement Responsible Agency:	State
Enforcement Docket Number:	Not reported
Enforcement Attorney:	Not reported
Corrective Action Component:	No
Appeal Initiated Date:	Not reported
Appeal Resolution Date:	Not reported

Map ID  
Direction  
Distance  
Elevation

MAP FINDINGS

Site

Database(s)

EDR ID Number  
EPA ID Number

**UTRECHT MANUFACTURING CORP (Continued)**

**1007571117**

Disposition Status Date: 20100805  
Disposition Status: AS  
Disposition Status Description: ACTION SATISFIED (CASE CLOSED)  
Consent/Final Order Sequence Number: Not reported  
Consent/Final Order Respondent Name: Not reported  
Consent/Final Order Lead Agency: Not reported  
Enforcement Type: WRITTEN INFORMAL  
Enforcement Responsible Person: NYACY  
Enforcement Responsible Sub-Organization: R2  
SEP Sequence Number: Not reported  
SEP Expenditure Amount: Not reported  
SEP Scheduled Completion Date: Not reported  
SEP Actual Date: Not reported  
SEP Defaulted Date: Not reported  
SEP Type: Not reported  
SEP Type Description: Not reported  
Proposed Amount: Not reported  
Final Monetary Amount: Not reported  
Paid Amount: Not reported  
Final Count: Not reported  
Final Amount: Not reported

Found Violation: Yes  
Agency Which Determined Violation: EPA  
Violation Short Description: Generators - General  
Date Violation was Determined: 20050707  
Actual Return to Compliance Date: 20070308  
Return to Compliance Qualifier: Documented  
Violation Responsible Agency: EPA  
Scheduled Compliance Date: Not reported  
Enforcement Identifier: 001  
Date of Enforcement Action: 20070308  
Enforcement Responsible Agency: EPA  
Enforcement Docket Number: 02-2006-7110  
Enforcement Attorney: R2YU  
Corrective Action Component: No  
Appeal Initiated Date: Not reported  
Appeal Resolution Date: Not reported  
Disposition Status Date: Not reported  
Disposition Status: Not reported  
Disposition Status Description: Not reported  
Consent/Final Order Sequence Number: Not reported  
Consent/Final Order Respondent Name: Not reported  
Consent/Final Order Lead Agency: Not reported  
Enforcement Type: FINAL 3008(A) COMPLIANCE ORDER  
Enforcement Responsible Person: R2TM  
Enforcement Responsible Sub-Organization: RCB  
SEP Sequence Number: Not reported  
SEP Expenditure Amount: Not reported  
SEP Scheduled Completion Date: Not reported  
SEP Actual Date: Not reported  
SEP Defaulted Date: Not reported  
SEP Type: Not reported  
SEP Type Description: Not reported  
Proposed Amount: Not reported  
Final Monetary Amount: Not reported  
Paid Amount: Not reported

Map ID  
Direction  
Distance  
Elevation

MAP FINDINGS

Site

Database(s)

EDR ID Number  
EPA ID Number

**UTRECHT MANUFACTURING CORP (Continued)**

**1007571117**

Final Count: Not reported  
Final Amount: Not reported  
  
Found Violation: Yes  
Agency Which Determined Violation: State  
Violation Short Description: Universal Waste - Small Quantity Handlers  
Date Violation was Determined: 20131030  
Actual Return to Compliance Date: 20140618  
Return to Compliance Qualifier: Documented  
Violation Responsible Agency: State  
Scheduled Compliance Date: Not reported  
Enforcement Identifier: 001  
Date of Enforcement Action: 20140514  
Enforcement Responsible Agency: State  
Enforcement Docket Number: Not reported  
Enforcement Attorney: Not reported  
Corrective Action Component: No  
Appeal Initiated Date: Not reported  
Appeal Resolution Date: Not reported  
Disposition Status Date: Not reported  
Disposition Status: Not reported  
Disposition Status Description: Not reported  
Consent/Final Order Sequence Number: Not reported  
Consent/Final Order Respondent Name: Not reported  
Consent/Final Order Lead Agency: Not reported  
Enforcement Type: WRITTEN INFORMAL  
Enforcement Responsible Person: NYHHN  
Enforcement Responsible Sub-Organization: R2  
SEP Sequence Number: Not reported  
SEP Expenditure Amount: Not reported  
SEP Scheduled Completion Date: Not reported  
SEP Actual Date: Not reported  
SEP Defaulted Date: Not reported  
SEP Type: Not reported  
SEP Type Description: Not reported  
Proposed Amount: Not reported  
Final Monetary Amount: Not reported  
Paid Amount: Not reported  
Final Count: Not reported  
Final Amount: Not reported

Evaluation Action Summary:  
Evaluation Date: 20050707  
Evaluation Responsible Agency: EPA  
Found Violation: Yes  
Evaluation Type Description: COMPLIANCE EVALUATION INSPECTION ON-SITE  
Evaluation Responsible Person Identifier: R2TM  
Evaluation Responsible Sub-Organization: RCB  
Actual Return to Compliance Date: 20070308  
Scheduled Compliance Date: Not reported  
Date of Request: Not reported  
Date Response Received: Not reported  
Request Agency: Not reported  
Former Citation: Not reported  
  
Evaluation Date: 20050707  
Evaluation Responsible Agency: EPA

Map ID  
Direction  
Distance  
Elevation

MAP FINDINGS

Site

Database(s)

EDR ID Number  
EPA ID Number

**UTRECHT MANUFACTURING CORP (Continued)**

**1007571117**

Found Violation:	Yes
Evaluation Type Description:	COMPLIANCE EVALUATION INSPECTION ON-SITE
Evaluation Responsible Person Identifier:	R2TM
Evaluation Responsible Sub-Organization:	RCB
Actual Return to Compliance Date:	20070308
Scheduled Compliance Date:	Not reported
Date of Request:	Not reported
Date Response Received:	Not reported
Request Agency:	Not reported
Former Citation:	Not reported
Evaluation Date:	20050707
Evaluation Responsible Agency:	EPA
Found Violation:	Yes
Evaluation Type Description:	COMPLIANCE EVALUATION INSPECTION ON-SITE
Evaluation Responsible Person Identifier:	R2TM
Evaluation Responsible Sub-Organization:	RCB
Actual Return to Compliance Date:	20070308
Scheduled Compliance Date:	Not reported
Date of Request:	Not reported
Date Response Received:	Not reported
Request Agency:	Not reported
Former Citation:	Not reported
Evaluation Date:	20050707
Evaluation Responsible Agency:	EPA
Found Violation:	Yes
Evaluation Type Description:	COMPLIANCE EVALUATION INSPECTION ON-SITE
Evaluation Responsible Person Identifier:	R2TM
Evaluation Responsible Sub-Organization:	RCB
Actual Return to Compliance Date:	20070308
Scheduled Compliance Date:	Not reported
Date of Request:	Not reported
Date Response Received:	Not reported
Request Agency:	Not reported
Former Citation:	Not reported
Evaluation Date:	20100707
Evaluation Responsible Agency:	State
Found Violation:	Yes
Evaluation Type Description:	COMPLIANCE EVALUATION INSPECTION ON-SITE
Evaluation Responsible Person Identifier:	NYACY
Evaluation Responsible Sub-Organization:	R2
Actual Return to Compliance Date:	20100707
Scheduled Compliance Date:	Not reported
Date of Request:	Not reported
Date Response Received:	Not reported
Request Agency:	Not reported
Former Citation:	Not reported
Evaluation Date:	20131030
Evaluation Responsible Agency:	State
Found Violation:	Yes
Evaluation Type Description:	COMPLIANCE EVALUATION INSPECTION ON-SITE
Evaluation Responsible Person Identifier:	NYHHN
Evaluation Responsible Sub-Organization:	R2
Actual Return to Compliance Date:	20131223

Map ID  
Direction  
Distance  
Elevation

MAP FINDINGS

Site

Database(s)

EDR ID Number  
EPA ID Number

**UTRECHT MANUFACTURING CORP (Continued)**

**1007571117**

Scheduled Compliance Date: Not reported  
Date of Request: Not reported  
Date Response Received: Not reported  
Request Agency: Not reported  
Former Citation: Not reported

Evaluation Date: 20100707  
Evaluation Responsible Agency: State  
Found Violation: Yes  
Evaluation Type Description: COMPLIANCE EVALUATION INSPECTION ON-SITE  
Evaluation Responsible Person Identifier: NYACY  
Evaluation Responsible Sub-Organization: R2  
Actual Return to Compliance Date: 20100716  
Scheduled Compliance Date: Not reported  
Date of Request: Not reported  
Date Response Received: Not reported  
Request Agency: Not reported  
Former Citation: Not reported

Evaluation Date: 20050707  
Evaluation Responsible Agency: EPA  
Found Violation: Yes  
Evaluation Type Description: COMPLIANCE EVALUATION INSPECTION ON-SITE  
Evaluation Responsible Person Identifier: R2TM  
Evaluation Responsible Sub-Organization: RCB  
Actual Return to Compliance Date: 20070308  
Scheduled Compliance Date: Not reported  
Date of Request: Not reported  
Date Response Received: Not reported  
Request Agency: Not reported  
Former Citation: Not reported

Evaluation Date: 20050707  
Evaluation Responsible Agency: EPA  
Found Violation: Yes  
Evaluation Type Description: COMPLIANCE EVALUATION INSPECTION ON-SITE  
Evaluation Responsible Person Identifier: R2TM  
Evaluation Responsible Sub-Organization: RCB  
Actual Return to Compliance Date: 20070308  
Scheduled Compliance Date: Not reported  
Date of Request: Not reported  
Date Response Received: Not reported  
Request Agency: Not reported  
Former Citation: Not reported

Evaluation Date: 20050707  
Evaluation Responsible Agency: EPA  
Found Violation: Yes  
Evaluation Type Description: COMPLIANCE EVALUATION INSPECTION ON-SITE  
Evaluation Responsible Person Identifier: R2TM  
Evaluation Responsible Sub-Organization: RCB  
Actual Return to Compliance Date: 20070308  
Scheduled Compliance Date: Not reported  
Date of Request: Not reported  
Date Response Received: Not reported  
Request Agency: Not reported  
Former Citation: Not reported



Map ID  
Direction  
Distance  
Elevation

MAP FINDINGS

Site

Database(s)

EDR ID Number  
EPA ID Number

**UTRECHT MANUFACTURING CORP (Continued)**

**1007571117**

Evaluation Date: 20131030  
Evaluation Responsible Agency: State  
Found Violation: Yes  
Evaluation Type Description: COMPLIANCE EVALUATION INSPECTION ON-SITE  
Evaluation Responsible Person Identifier: NYHHN  
Evaluation Responsible Sub-Organization: R2  
Actual Return to Compliance Date: 20140618  
Scheduled Compliance Date: Not reported  
Date of Request: Not reported  
Date Response Received: Not reported  
Request Agency: Not reported  
Former Citation: Not reported

Evaluation Date: 20180517  
Evaluation Responsible Agency: EPA  
Found Violation: No  
Evaluation Type Description: COMPLIANCE EVALUATION INSPECTION ON-SITE  
Evaluation Responsible Person Identifier: R2STP  
Evaluation Responsible Sub-Organization: RCB  
Actual Return to Compliance Date: Not reported  
Scheduled Compliance Date: Not reported  
Date of Request: Not reported  
Date Response Received: Not reported  
Request Agency: Not reported  
Former Citation: Not reported

Evaluation Date: 20100707  
Evaluation Responsible Agency: State  
Found Violation: Yes  
Evaluation Type Description: COMPLIANCE EVALUATION INSPECTION ON-SITE  
Evaluation Responsible Person Identifier: NYACY  
Evaluation Responsible Sub-Organization: R2  
Actual Return to Compliance Date: 20100707  
Scheduled Compliance Date: Not reported  
Date of Request: Not reported  
Date Response Received: Not reported  
Request Agency: Not reported  
Former Citation: Not reported

Evaluation Date: 20100707  
Evaluation Responsible Agency: State  
Found Violation: Yes  
Evaluation Type Description: COMPLIANCE EVALUATION INSPECTION ON-SITE  
Evaluation Responsible Person Identifier: NYACY  
Evaluation Responsible Sub-Organization: R2  
Actual Return to Compliance Date: 20100716  
Scheduled Compliance Date: Not reported  
Date of Request: Not reported  
Date Response Received: Not reported  
Request Agency: Not reported  
Former Citation: Not reported

Evaluation Date: 20050707  
Evaluation Responsible Agency: EPA  
Found Violation: Yes  
Evaluation Type Description: COMPLIANCE EVALUATION INSPECTION ON-SITE  
Evaluation Responsible Person Identifier: R2TM

Map ID  
Direction  
Distance  
Elevation

MAP FINDINGS

Site

Database(s)

EDR ID Number  
EPA ID Number

**UTRECHT MANUFACTURING CORP (Continued)**

**1007571117**

Evaluation Responsible Sub-Organization:	RCB
Actual Return to Compliance Date:	20070308
Scheduled Compliance Date:	Not reported
Date of Request:	Not reported
Date Response Received:	Not reported
Request Agency:	Not reported
Former Citation:	Not reported
Evaluation Date:	20050707
Evaluation Responsible Agency:	EPA
Found Violation:	Yes
Evaluation Type Description:	COMPLIANCE EVALUATION INSPECTION ON-SITE
Evaluation Responsible Person Identifier:	R2TM
Evaluation Responsible Sub-Organization:	RCB
Actual Return to Compliance Date:	20070308
Scheduled Compliance Date:	Not reported
Date of Request:	Not reported
Date Response Received:	Not reported
Request Agency:	Not reported
Former Citation:	Not reported
Evaluation Date:	20070308
Evaluation Responsible Agency:	EPA
Found Violation:	No
Evaluation Type Description:	NOT A SIGNIFICANT NON-COMPLIER
Evaluation Responsible Person Identifier:	R2TM
Evaluation Responsible Sub-Organization:	RCB
Actual Return to Compliance Date:	Not reported
Scheduled Compliance Date:	Not reported
Date of Request:	Not reported
Date Response Received:	Not reported
Request Agency:	Not reported
Former Citation:	Not reported
Evaluation Date:	20100707
Evaluation Responsible Agency:	State
Found Violation:	Yes
Evaluation Type Description:	COMPLIANCE EVALUATION INSPECTION ON-SITE
Evaluation Responsible Person Identifier:	NYACY
Evaluation Responsible Sub-Organization:	R2
Actual Return to Compliance Date:	20100716
Scheduled Compliance Date:	Not reported
Date of Request:	Not reported
Date Response Received:	Not reported
Request Agency:	Not reported
Former Citation:	Not reported
Evaluation Date:	20050707
Evaluation Responsible Agency:	EPA
Found Violation:	Yes
Evaluation Type Description:	COMPLIANCE EVALUATION INSPECTION ON-SITE
Evaluation Responsible Person Identifier:	R2TM
Evaluation Responsible Sub-Organization:	RCB
Actual Return to Compliance Date:	20070308
Scheduled Compliance Date:	Not reported
Date of Request:	Not reported
Date Response Received:	Not reported

Map ID  
Direction  
Distance  
Elevation

MAP FINDINGS

Site

Database(s)

EDR ID Number  
EPA ID Number

**UTRECHT MANUFACTURING CORP (Continued)**

**1007571117**

Request Agency:	Not reported
Former Citation:	Not reported
Evaluation Date:	20131030
Evaluation Responsible Agency:	State
Found Violation:	Yes
Evaluation Type Description:	COMPLIANCE EVALUATION INSPECTION ON-SITE
Evaluation Responsible Person Identifier:	NYHHN
Evaluation Responsible Sub-Organization:	R2
Actual Return to Compliance Date:	20140618
Scheduled Compliance Date:	Not reported
Date of Request:	Not reported
Date Response Received:	Not reported
Request Agency:	Not reported
Former Citation:	Not reported
Evaluation Date:	20050707
Evaluation Responsible Agency:	EPA
Found Violation:	Yes
Evaluation Type Description:	COMPLIANCE EVALUATION INSPECTION ON-SITE
Evaluation Responsible Person Identifier:	R2TM
Evaluation Responsible Sub-Organization:	RCB
Actual Return to Compliance Date:	20070308
Scheduled Compliance Date:	Not reported
Date of Request:	Not reported
Date Response Received:	Not reported
Request Agency:	Not reported
Former Citation:	Not reported
Evaluation Date:	20050707
Evaluation Responsible Agency:	EPA
Found Violation:	Yes
Evaluation Type Description:	COMPLIANCE EVALUATION INSPECTION ON-SITE
Evaluation Responsible Person Identifier:	R2TM
Evaluation Responsible Sub-Organization:	RCB
Actual Return to Compliance Date:	20070308
Scheduled Compliance Date:	Not reported
Date of Request:	Not reported
Date Response Received:	Not reported
Request Agency:	Not reported
Former Citation:	Not reported
Evaluation Date:	20050707
Evaluation Responsible Agency:	EPA
Found Violation:	Yes
Evaluation Type Description:	COMPLIANCE EVALUATION INSPECTION ON-SITE
Evaluation Responsible Person Identifier:	R2TM
Evaluation Responsible Sub-Organization:	RCB
Actual Return to Compliance Date:	20070308
Scheduled Compliance Date:	Not reported
Date of Request:	Not reported
Date Response Received:	Not reported
Request Agency:	Not reported
Former Citation:	Not reported
Evaluation Date:	20100707
Evaluation Responsible Agency:	State

Map ID  
Direction  
Distance  
Elevation

MAP FINDINGS

Site

Database(s)

EDR ID Number  
EPA ID Number

**UTRECHT MANUFACTURING CORP (Continued)**

**1007571117**

Found Violation: Yes  
Evaluation Type Description: COMPLIANCE EVALUATION INSPECTION ON-SITE  
Evaluation Responsible Person Identifier: NYACY  
Evaluation Responsible Sub-Organization: R2  
Actual Return to Compliance Date: 20100716  
Scheduled Compliance Date: Not reported  
Date of Request: Not reported  
Date Response Received: Not reported  
Request Agency: Not reported  
Former Citation: Not reported

Evaluation Date: 20131030  
Evaluation Responsible Agency: State  
Found Violation: Yes  
Evaluation Type Description: COMPLIANCE EVALUATION INSPECTION ON-SITE  
Evaluation Responsible Person Identifier: NYHHN  
Evaluation Responsible Sub-Organization: R2  
Actual Return to Compliance Date: 20140618  
Scheduled Compliance Date: Not reported  
Date of Request: Not reported  
Date Response Received: Not reported  
Request Agency: Not reported  
Former Citation: Not reported

Evaluation Date: 20050707  
Evaluation Responsible Agency: EPA  
Found Violation: Yes  
Evaluation Type Description: COMPLIANCE EVALUATION INSPECTION ON-SITE  
Evaluation Responsible Person Identifier: R2TM  
Evaluation Responsible Sub-Organization: RCB  
Actual Return to Compliance Date: 20070308  
Scheduled Compliance Date: Not reported  
Date of Request: Not reported  
Date Response Received: Not reported  
Request Agency: Not reported  
Former Citation: Not reported

Evaluation Date: 20100707  
Evaluation Responsible Agency: State  
Found Violation: Yes  
Evaluation Type Description: COMPLIANCE EVALUATION INSPECTION ON-SITE  
Evaluation Responsible Person Identifier: NYACY  
Evaluation Responsible Sub-Organization: R2  
Actual Return to Compliance Date: 20100716  
Scheduled Compliance Date: Not reported  
Date of Request: Not reported  
Date Response Received: Not reported  
Request Agency: Not reported  
Former Citation: Not reported

Evaluation Date: 20131030  
Evaluation Responsible Agency: State  
Found Violation: Yes  
Evaluation Type Description: COMPLIANCE EVALUATION INSPECTION ON-SITE  
Evaluation Responsible Person Identifier: NYHHN  
Evaluation Responsible Sub-Organization: R2  
Actual Return to Compliance Date: 20140618

Map ID  
Direction  
Distance  
Elevation

MAP FINDINGS

Site

Database(s)

EDR ID Number  
EPA ID Number

**UTRECHT MANUFACTURING CORP (Continued)**

**1007571117**

Scheduled Compliance Date:	Not reported
Date of Request:	Not reported
Date Response Received:	Not reported
Request Agency:	Not reported
Former Citation:	Not reported
Evaluation Date:	20050707
Evaluation Responsible Agency:	EPA
Found Violation:	Yes
Evaluation Type Description:	COMPLIANCE EVALUATION INSPECTION ON-SITE
Evaluation Responsible Person Identifier:	R2TM
Evaluation Responsible Sub-Organization:	RCB
Actual Return to Compliance Date:	20070308
Scheduled Compliance Date:	Not reported
Date of Request:	Not reported
Date Response Received:	Not reported
Request Agency:	Not reported
Former Citation:	Not reported
Evaluation Date:	20050707
Evaluation Responsible Agency:	EPA
Found Violation:	Yes
Evaluation Type Description:	COMPLIANCE EVALUATION INSPECTION ON-SITE
Evaluation Responsible Person Identifier:	R2TM
Evaluation Responsible Sub-Organization:	RCB
Actual Return to Compliance Date:	20070308
Scheduled Compliance Date:	Not reported
Date of Request:	Not reported
Date Response Received:	Not reported
Request Agency:	Not reported
Former Citation:	Not reported
Evaluation Date:	20050707
Evaluation Responsible Agency:	EPA
Found Violation:	Yes
Evaluation Type Description:	COMPLIANCE EVALUATION INSPECTION ON-SITE
Evaluation Responsible Person Identifier:	R2TM
Evaluation Responsible Sub-Organization:	RCB
Actual Return to Compliance Date:	20070308
Scheduled Compliance Date:	Not reported
Date of Request:	Not reported
Date Response Received:	Not reported
Request Agency:	Not reported
Former Citation:	Not reported
Evaluation Date:	20050707
Evaluation Responsible Agency:	EPA
Found Violation:	Yes
Evaluation Type Description:	COMPLIANCE EVALUATION INSPECTION ON-SITE
Evaluation Responsible Person Identifier:	R2TM
Evaluation Responsible Sub-Organization:	RCB
Actual Return to Compliance Date:	20070308
Scheduled Compliance Date:	Not reported
Date of Request:	Not reported
Date Response Received:	Not reported
Request Agency:	Not reported
Former Citation:	Not reported

Map ID  
Direction  
Distance  
Elevation

MAP FINDINGS

Site

Database(s)

EDR ID Number  
EPA ID Number

**UTRECHT MANUFACTURING CORP (Continued)**

**1007571117**

Evaluation Date: 20050707  
Evaluation Responsible Agency: EPA  
Found Violation: Yes  
Evaluation Type Description: COMPLIANCE EVALUATION INSPECTION ON-SITE  
Evaluation Responsible Person Identifier: R2TM  
Evaluation Responsible Sub-Organization: RCB  
Actual Return to Compliance Date: 20070308  
Scheduled Compliance Date: Not reported  
Date of Request: Not reported  
Date Response Received: Not reported  
Request Agency: Not reported  
Former Citation: Not reported

Evaluation Date: 20100707  
Evaluation Responsible Agency: State  
Found Violation: Yes  
Evaluation Type Description: COMPLIANCE EVALUATION INSPECTION ON-SITE  
Evaluation Responsible Person Identifier: NYACY  
Evaluation Responsible Sub-Organization: R2  
Actual Return to Compliance Date: 20100707  
Scheduled Compliance Date: Not reported  
Date of Request: Not reported  
Date Response Received: Not reported  
Request Agency: Not reported  
Former Citation: Not reported

Evaluation Date: 20100707  
Evaluation Responsible Agency: State  
Found Violation: Yes  
Evaluation Type Description: COMPLIANCE EVALUATION INSPECTION ON-SITE  
Evaluation Responsible Person Identifier: NYACY  
Evaluation Responsible Sub-Organization: R2  
Actual Return to Compliance Date: 20100707  
Scheduled Compliance Date: Not reported  
Date of Request: Not reported  
Date Response Received: Not reported  
Request Agency: Not reported  
Former Citation: Not reported

Evaluation Date: 20131030  
Evaluation Responsible Agency: State  
Found Violation: Yes  
Evaluation Type Description: COMPLIANCE EVALUATION INSPECTION ON-SITE  
Evaluation Responsible Person Identifier: NYHHN  
Evaluation Responsible Sub-Organization: R2  
Actual Return to Compliance Date: 20131223  
Scheduled Compliance Date: Not reported  
Date of Request: Not reported  
Date Response Received: Not reported  
Request Agency: Not reported  
Former Citation: Not reported

Evaluation Date: 20050707  
Evaluation Responsible Agency: EPA  
Found Violation: Yes  
Evaluation Type Description: COMPLIANCE EVALUATION INSPECTION ON-SITE  
Evaluation Responsible Person Identifier: R2TM

Map ID  
Direction  
Distance  
Elevation

MAP FINDINGS

Site

Database(s)

EDR ID Number  
EPA ID Number

**UTRECHT MANUFACTURING CORP (Continued)**

**1007571117**

Evaluation Responsible Sub-Organization:	RCB
Actual Return to Compliance Date:	20070308
Scheduled Compliance Date:	Not reported
Date of Request:	Not reported
Date Response Received:	Not reported
Request Agency:	Not reported
Former Citation:	Not reported
Evaluation Date:	20050707
Evaluation Responsible Agency:	EPA
Found Violation:	Yes
Evaluation Type Description:	COMPLIANCE EVALUATION INSPECTION ON-SITE
Evaluation Responsible Person Identifier:	R2TM
Evaluation Responsible Sub-Organization:	RCB
Actual Return to Compliance Date:	20070308
Scheduled Compliance Date:	Not reported
Date of Request:	Not reported
Date Response Received:	Not reported
Request Agency:	Not reported
Former Citation:	Not reported
Evaluation Date:	20050707
Evaluation Responsible Agency:	EPA
Found Violation:	Yes
Evaluation Type Description:	COMPLIANCE EVALUATION INSPECTION ON-SITE
Evaluation Responsible Person Identifier:	R2TM
Evaluation Responsible Sub-Organization:	RCB
Actual Return to Compliance Date:	20070308
Scheduled Compliance Date:	Not reported
Date of Request:	Not reported
Date Response Received:	Not reported
Request Agency:	Not reported
Former Citation:	Not reported
Evaluation Date:	20131030
Evaluation Responsible Agency:	State
Found Violation:	Yes
Evaluation Type Description:	COMPLIANCE EVALUATION INSPECTION ON-SITE
Evaluation Responsible Person Identifier:	NYHHN
Evaluation Responsible Sub-Organization:	R2
Actual Return to Compliance Date:	20131223
Scheduled Compliance Date:	Not reported
Date of Request:	Not reported
Date Response Received:	Not reported
Request Agency:	Not reported
Former Citation:	Not reported
Evaluation Date:	20131030
Evaluation Responsible Agency:	State
Found Violation:	Yes
Evaluation Type Description:	COMPLIANCE EVALUATION INSPECTION ON-SITE
Evaluation Responsible Person Identifier:	NYHHN
Evaluation Responsible Sub-Organization:	R2
Actual Return to Compliance Date:	20140618
Scheduled Compliance Date:	Not reported
Date of Request:	Not reported
Date Response Received:	Not reported

Map ID  
Direction  
Distance  
Elevation

MAP FINDINGS

Site

Database(s)

EDR ID Number  
EPA ID Number

**UTRECHT MANUFACTURING CORP (Continued)**

**1007571117**

Request Agency:	Not reported
Former Citation:	Not reported
Evaluation Date:	20050707
Evaluation Responsible Agency:	EPA
Found Violation:	Yes
Evaluation Type Description:	COMPLIANCE EVALUATION INSPECTION ON-SITE
Evaluation Responsible Person Identifier:	R2TM
Evaluation Responsible Sub-Organization:	RCB
Actual Return to Compliance Date:	20070308
Scheduled Compliance Date:	Not reported
Date of Request:	Not reported
Date Response Received:	Not reported
Request Agency:	Not reported
Former Citation:	Not reported
Evaluation Date:	20060315
Evaluation Responsible Agency:	EPA
Found Violation:	No
Evaluation Type Description:	SIGNIFICANT NON-COMPLIER
Evaluation Responsible Person Identifier:	R2TM
Evaluation Responsible Sub-Organization:	RCB
Actual Return to Compliance Date:	Not reported
Scheduled Compliance Date:	Not reported
Date of Request:	Not reported
Date Response Received:	Not reported
Request Agency:	Not reported
Former Citation:	Not reported
Evaluation Date:	20050707
Evaluation Responsible Agency:	EPA
Found Violation:	Yes
Evaluation Type Description:	COMPLIANCE EVALUATION INSPECTION ON-SITE
Evaluation Responsible Person Identifier:	R2TM
Evaluation Responsible Sub-Organization:	RCB
Actual Return to Compliance Date:	20070308
Scheduled Compliance Date:	Not reported
Date of Request:	Not reported
Date Response Received:	Not reported
Request Agency:	Not reported
Former Citation:	Not reported
Evaluation Date:	20131030
Evaluation Responsible Agency:	State
Found Violation:	Yes
Evaluation Type Description:	COMPLIANCE EVALUATION INSPECTION ON-SITE
Evaluation Responsible Person Identifier:	NYHHN
Evaluation Responsible Sub-Organization:	R2
Actual Return to Compliance Date:	20140618
Scheduled Compliance Date:	Not reported
Date of Request:	Not reported
Date Response Received:	Not reported
Request Agency:	Not reported
Former Citation:	Not reported
Evaluation Date:	20050707
Evaluation Responsible Agency:	EPA



Map ID  
Direction  
Distance  
Elevation

MAP FINDINGS

Site

Database(s)

EDR ID Number  
EPA ID Number

**UTRECHT MANUFACTURING CORP (Continued)**

**1007571117**

Found Violation: Yes  
Evaluation Type Description: COMPLIANCE EVALUATION INSPECTION ON-SITE  
Evaluation Responsible Person Identifier: R2TM  
Evaluation Responsible Sub-Organization: RCB  
Actual Return to Compliance Date: 20070308  
Scheduled Compliance Date: Not reported  
Date of Request: Not reported  
Date Response Received: Not reported  
Request Agency: Not reported  
Former Citation: Not reported

Evaluation Date: 20050707  
Evaluation Responsible Agency: EPA  
Found Violation: Yes  
Evaluation Type Description: COMPLIANCE EVALUATION INSPECTION ON-SITE  
Evaluation Responsible Person Identifier: R2TM  
Evaluation Responsible Sub-Organization: RCB  
Actual Return to Compliance Date: 20070308  
Scheduled Compliance Date: Not reported  
Date of Request: Not reported  
Date Response Received: Not reported  
Request Agency: Not reported  
Former Citation: Not reported

Evaluation Date: 20050707  
Evaluation Responsible Agency: EPA  
Found Violation: Yes  
Evaluation Type Description: COMPLIANCE EVALUATION INSPECTION ON-SITE  
Evaluation Responsible Person Identifier: R2TM  
Evaluation Responsible Sub-Organization: RCB  
Actual Return to Compliance Date: 20070308  
Scheduled Compliance Date: Not reported  
Date of Request: Not reported  
Date Response Received: Not reported  
Request Agency: Not reported  
Former Citation: Not reported

Evaluation Date: 20050707  
Evaluation Responsible Agency: EPA  
Found Violation: Yes  
Evaluation Type Description: COMPLIANCE EVALUATION INSPECTION ON-SITE  
Evaluation Responsible Person Identifier: R2TM  
Evaluation Responsible Sub-Organization: RCB  
Actual Return to Compliance Date: 20070308  
Scheduled Compliance Date: Not reported  
Date of Request: Not reported  
Date Response Received: Not reported  
Request Agency: Not reported  
Former Citation: Not reported

Evaluation Date: 20050707  
Evaluation Responsible Agency: EPA  
Found Violation: Yes  
Evaluation Type Description: COMPLIANCE EVALUATION INSPECTION ON-SITE  
Evaluation Responsible Person Identifier: R2TM  
Evaluation Responsible Sub-Organization: RCB  
Actual Return to Compliance Date: 20070308

Map ID  
Direction  
Distance  
Elevation

MAP FINDINGS

Site

Database(s)

EDR ID Number  
EPA ID Number

**UTRECHT MANUFACTURING CORP (Continued)**

**1007571117**

Scheduled Compliance Date:	Not reported
Date of Request:	Not reported
Date Response Received:	Not reported
Request Agency:	Not reported
Former Citation:	Not reported
Evaluation Date:	20131030
Evaluation Responsible Agency:	State
Found Violation:	Yes
Evaluation Type Description:	COMPLIANCE EVALUATION INSPECTION ON-SITE
Evaluation Responsible Person Identifier:	NYHHN
Evaluation Responsible Sub-Organization:	R2
Actual Return to Compliance Date:	20131223
Scheduled Compliance Date:	Not reported
Date of Request:	Not reported
Date Response Received:	Not reported
Request Agency:	Not reported
Former Citation:	Not reported
Evaluation Date:	20050707
Evaluation Responsible Agency:	EPA
Found Violation:	Yes
Evaluation Type Description:	COMPLIANCE EVALUATION INSPECTION ON-SITE
Evaluation Responsible Person Identifier:	R2TM
Evaluation Responsible Sub-Organization:	RCB
Actual Return to Compliance Date:	20070308
Scheduled Compliance Date:	Not reported
Date of Request:	Not reported
Date Response Received:	Not reported
Request Agency:	Not reported
Former Citation:	Not reported
Evaluation Date:	20050707
Evaluation Responsible Agency:	EPA
Found Violation:	Yes
Evaluation Type Description:	COMPLIANCE EVALUATION INSPECTION ON-SITE
Evaluation Responsible Person Identifier:	R2TM
Evaluation Responsible Sub-Organization:	RCB
Actual Return to Compliance Date:	20070308
Scheduled Compliance Date:	Not reported
Date of Request:	Not reported
Date Response Received:	Not reported
Request Agency:	Not reported
Former Citation:	Not reported
Evaluation Date:	20050707
Evaluation Responsible Agency:	EPA
Found Violation:	Yes
Evaluation Type Description:	COMPLIANCE EVALUATION INSPECTION ON-SITE
Evaluation Responsible Person Identifier:	R2TM
Evaluation Responsible Sub-Organization:	RCB
Actual Return to Compliance Date:	20070308
Scheduled Compliance Date:	Not reported
Date of Request:	Not reported
Date Response Received:	Not reported
Request Agency:	Not reported
Former Citation:	Not reported

Map ID  
Direction  
Distance  
Elevation

MAP FINDINGS

Site

Database(s)

EDR ID Number  
EPA ID Number

**UTRECHT MANUFACTURING CORP (Continued)**

**1007571117**

Evaluation Date: 20050707  
Evaluation Responsible Agency: EPA  
Found Violation: Yes  
Evaluation Type Description: COMPLIANCE EVALUATION INSPECTION ON-SITE  
Evaluation Responsible Person Identifier: R2TM  
Evaluation Responsible Sub-Organization: RCB  
Actual Return to Compliance Date: 20070308  
Scheduled Compliance Date: Not reported  
Date of Request: Not reported  
Date Response Received: Not reported  
Request Agency: Not reported  
Former Citation: Not reported

Evaluation Date: 20131030  
Evaluation Responsible Agency: State  
Found Violation: Yes  
Evaluation Type Description: COMPLIANCE EVALUATION INSPECTION ON-SITE  
Evaluation Responsible Person Identifier: NYHHN  
Evaluation Responsible Sub-Organization: R2  
Actual Return to Compliance Date: 20140618  
Scheduled Compliance Date: Not reported  
Date of Request: Not reported  
Date Response Received: Not reported  
Request Agency: Not reported  
Former Citation: Not reported

Evaluation Date: 20050707  
Evaluation Responsible Agency: EPA  
Found Violation: Yes  
Evaluation Type Description: COMPLIANCE EVALUATION INSPECTION ON-SITE  
Evaluation Responsible Person Identifier: R2TM  
Evaluation Responsible Sub-Organization: RCB  
Actual Return to Compliance Date: 20070308  
Scheduled Compliance Date: Not reported  
Date of Request: Not reported  
Date Response Received: Not reported  
Request Agency: Not reported  
Former Citation: Not reported

Evaluation Date: 20050707  
Evaluation Responsible Agency: EPA  
Found Violation: Yes  
Evaluation Type Description: COMPLIANCE EVALUATION INSPECTION ON-SITE  
Evaluation Responsible Person Identifier: R2TM  
Evaluation Responsible Sub-Organization: RCB  
Actual Return to Compliance Date: 20070308  
Scheduled Compliance Date: Not reported  
Date of Request: Not reported  
Date Response Received: Not reported  
Request Agency: Not reported  
Former Citation: Not reported

Evaluation Date: 20050707  
Evaluation Responsible Agency: EPA  
Found Violation: Yes  
Evaluation Type Description: COMPLIANCE EVALUATION INSPECTION ON-SITE  
Evaluation Responsible Person Identifier: R2TM

Map ID  
Direction  
Distance  
Elevation

MAP FINDINGS

Site

Database(s)

EDR ID Number  
EPA ID Number

**UTRECHT MANUFACTURING CORP (Continued)**

**1007571117**

Evaluation Responsible Sub-Organization:	RCB
Actual Return to Compliance Date:	20070308
Scheduled Compliance Date:	Not reported
Date of Request:	Not reported
Date Response Received:	Not reported
Request Agency:	Not reported
Former Citation:	Not reported
Evaluation Date:	20050707
Evaluation Responsible Agency:	EPA
Found Violation:	Yes
Evaluation Type Description:	COMPLIANCE EVALUATION INSPECTION ON-SITE
Evaluation Responsible Person Identifier:	R2TM
Evaluation Responsible Sub-Organization:	RCB
Actual Return to Compliance Date:	20070308
Scheduled Compliance Date:	Not reported
Date of Request:	Not reported
Date Response Received:	Not reported
Request Agency:	Not reported
Former Citation:	Not reported
Evaluation Date:	20050707
Evaluation Responsible Agency:	EPA
Found Violation:	Yes
Evaluation Type Description:	COMPLIANCE EVALUATION INSPECTION ON-SITE
Evaluation Responsible Person Identifier:	R2TM
Evaluation Responsible Sub-Organization:	RCB
Actual Return to Compliance Date:	20070308
Scheduled Compliance Date:	Not reported
Date of Request:	Not reported
Date Response Received:	Not reported
Request Agency:	Not reported
Former Citation:	Not reported
Evaluation Date:	20100707
Evaluation Responsible Agency:	State
Found Violation:	Yes
Evaluation Type Description:	COMPLIANCE EVALUATION INSPECTION ON-SITE
Evaluation Responsible Person Identifier:	NYACY
Evaluation Responsible Sub-Organization:	R2
Actual Return to Compliance Date:	20100716
Scheduled Compliance Date:	Not reported
Date of Request:	Not reported
Date Response Received:	Not reported
Request Agency:	Not reported
Former Citation:	Not reported
Evaluation Date:	20050707
Evaluation Responsible Agency:	EPA
Found Violation:	Yes
Evaluation Type Description:	COMPLIANCE EVALUATION INSPECTION ON-SITE
Evaluation Responsible Person Identifier:	R2TM
Evaluation Responsible Sub-Organization:	RCB
Actual Return to Compliance Date:	20070308
Scheduled Compliance Date:	Not reported
Date of Request:	Not reported
Date Response Received:	Not reported

Map ID  
Direction  
Distance  
Elevation

MAP FINDINGS

Site

Database(s)

EDR ID Number  
EPA ID Number

**UTRECHT MANUFACTURING CORP (Continued)**

**1007571117**

Request Agency:	Not reported
Former Citation:	Not reported
Evaluation Date:	20131030
Evaluation Responsible Agency:	State
Found Violation:	Yes
Evaluation Type Description:	COMPLIANCE EVALUATION INSPECTION ON-SITE
Evaluation Responsible Person Identifier:	NYHHN
Evaluation Responsible Sub-Organization:	R2
Actual Return to Compliance Date:	20140618
Scheduled Compliance Date:	Not reported
Date of Request:	Not reported
Date Response Received:	Not reported
Request Agency:	Not reported
Former Citation:	Not reported

**NJ MANIFEST:**

EPA Id:	NYR000126813
Mail Address:	33-35TH STREET
Mail City/State/Zip:	BROOKLYN 11201
Facility Phone:	7183699204
Emergency Phone:	Not reported
Contact:	BEN SANTIAGO
Comments:	Not reported
SIC Code:	Not reported
County:	00
Municipal:	00
Previous EPA Id:	Not reported
Gen Flag:	X
Trans Flag:	Not reported
TSD Flag:	Not reported
Name Change:	Not reported
Date Change:	Not reported

**Manifest:**

Manifest Number:	000960453VES
EPA ID:	NYR000126813
Date Shipped:	1/9/2017
TSD EPA ID:	NJD002454544
Transporter EPA ID:	NJD080631369
Transporter 2 EPA ID:	Not reported
Transporter 3 EPA ID:	Not reported
Transporter 4 EPA ID:	Not reported
Transporter 5 EPA ID:	Not reported
Transporter 6 EPA ID:	Not reported
Transporter 7 EPA ID:	Not reported
Transporter 8 EPA ID:	Not reported
Transporter 9 EPA ID:	Not reported
Transporter 10 EPA ID:	Not reported
Date Trans1 Transported Waste:	Not reported
Date Trans2 Transported Waste:	Not reported
Date Trans3 Transported Waste:	Not reported
Date Trans4 Transported Waste:	Not reported
Date Trans5 Transported Waste:	Not reported
Date Trans6 Transported Waste:	Not reported
Date Trans7 Transported Waste:	Not reported

Map ID  
Direction  
Distance  
Elevation

MAP FINDINGS

Site

Database(s)

EDR ID Number  
EPA ID Number

**UTRECHT MANUFACTURING CORP (Continued)**

1007571117

Date Trans8 Transported Waste: Not reported  
Date Trans9 Transported Waste: Not reported  
Date Trans10 Transported Waste: Not reported  
Date TSDF Received Waste: Not reported  
TSDF EPA Facility Name: Not reported  
QTY Units: Not reported  
Transporter SEQ ID: Not reported  
Transporter-1 Date: Not reported  
Waste SEQ ID: Not reported  
Waste Type Code 2: Not reported  
Waste Type Code 3: Not reported  
Waste Type Code 4: Not reported  
Waste Type Code 5: Not reported  
Waste Type Code 6: Not reported  
Date Accepted: Not reported  
Manifest Discrepancy Type: Not reported  
Data Entry Number: Not reported  
Was Load Rejected: BROOKLYN 11201  
Reason Load Was Rejected: Not reported

Manifest Number: NJA5018375  
EPA ID: NYR000126813  
Date Shipped: 11/15/2004  
TSDF EPA ID: NJD002385730  
Transporter EPA ID: NJD071629976  
Transporter 2 EPA ID: Not reported  
Transporter 3 EPA ID: Not reported  
Transporter 4 EPA ID: Not reported  
Transporter 5 EPA ID: Not reported  
Transporter 6 EPA ID: Not reported  
Transporter 7 EPA ID: Not reported  
Transporter 8 EPA ID: Not reported  
Transporter 9 EPA ID: Not reported  
Transporter 10 EPA ID: Not reported  
Date Trans1 Transported Waste: 11/15/2004  
Date Trans2 Transported Waste: Not reported  
Date Trans3 Transported Waste: Not reported  
Date Trans4 Transported Waste: Not reported  
Date Trans5 Transported Waste: Not reported  
Date Trans6 Transported Waste: Not reported  
Date Trans7 Transported Waste: Not reported  
Date Trans8 Transported Waste: Not reported  
Date Trans9 Transported Waste: Not reported  
Date Trans10 Transported Waste: Not reported  
Date TSDF Received Waste: 11/15/2004  
TSDF EPA Facility Name: Not reported  
QTY Units: Not reported  
Transporter SEQ ID: Not reported  
Transporter-1 Date: Not reported  
Waste SEQ ID: Not reported  
Waste Type Code 2: Not reported  
Waste Type Code 3: Not reported  
Waste Type Code 4: Not reported  
Waste Type Code 5: Not reported  
Waste Type Code 6: Not reported  
Date Accepted: Not reported  
Manifest Discrepancy Type: Not reported

Map ID  
Direction  
Distance  
Elevation

MAP FINDINGS

Site

Database(s)

EDR ID Number  
EPA ID Number

**UTRECHT MANUFACTURING CORP (Continued)**

**1007571117**

Data Entry Number: 01250525  
Was Load Rejected: BROOKLYN 11201  
Reason Load Was Rejected: Not reported

Manifest Number: 000404910VES  
EPA ID: NYR000126813  
Date Shipped: 10/19/2012  
TSDf EPA ID: NJD002454544  
Transporter EPA ID: NJD080631369  
Transporter 2 EPA ID: Not reported  
Transporter 3 EPA ID: Not reported  
Transporter 4 EPA ID: Not reported  
Transporter 5 EPA ID: Not reported  
Transporter 6 EPA ID: Not reported  
Transporter 7 EPA ID: Not reported  
Transporter 8 EPA ID: Not reported  
Transporter 9 EPA ID: Not reported  
Transporter 10 EPA ID: Not reported

Date Trans1 Transported Waste: Not reported  
Date Trans2 Transported Waste: Not reported  
Date Trans3 Transported Waste: Not reported  
Date Trans4 Transported Waste: Not reported  
Date Trans5 Transported Waste: Not reported  
Date Trans6 Transported Waste: Not reported  
Date Trans7 Transported Waste: Not reported  
Date Trans8 Transported Waste: Not reported  
Date Trans9 Transported Waste: Not reported  
Date Trans10 Transported Waste: Not reported  
Date TSDf Received Waste: Not reported  
TSDf EPA Facility Name: Not reported  
QTY Units: Not reported  
Transporter SEQ ID: Not reported  
Transporter-1 Date: Not reported  
Waste SEQ ID: Not reported  
Waste Type Code 2: Not reported  
Waste Type Code 3: Not reported  
Waste Type Code 4: Not reported  
Waste Type Code 5: Not reported  
Waste Type Code 6: Not reported  
Date Accepted: Not reported  
Manifest Discrepancy Type: Not reported  
Data Entry Number: Not reported  
Was Load Rejected: BROOKLYN 11201  
Reason Load Was Rejected: Not reported

Waste:

Manifest Year: Not reported  
Waste Code: D006  
Hand Code: Not reported  
Quantity: 35.00 Pounds

Manifest Year: Not reported  
Waste Code: D006  
Hand Code: Not reported  
Quantity: 800.00 Pounds

Manifest Number: 000205321VES

Map ID  
Direction  
Distance  
Elevation

MAP FINDINGS

Site

Database(s)

EDR ID Number  
EPA ID Number

**UTRECHT MANUFACTURING CORP (Continued)**

1007571117

EPA ID: NYR000126813  
Date Shipped: 05/01/2009  
TSDF EPA ID: NJD980536593  
Transporter EPA ID: NJD080631369  
Transporter 2 EPA ID: NJD000692061  
Transporter 3 EPA ID: Not reported  
Transporter 4 EPA ID: Not reported  
Transporter 5 EPA ID: Not reported  
Transporter 6 EPA ID: Not reported  
Transporter 7 EPA ID: Not reported  
Transporter 8 EPA ID: Not reported  
Transporter 9 EPA ID: Not reported  
Transporter 10 EPA ID: Not reported  
Date Trans1 Transported Waste: 05/01/2009  
Date Trans2 Transported Waste: 05/05/2009  
Date Trans3 Transported Waste: Not reported  
Date Trans4 Transported Waste: Not reported  
Date Trans5 Transported Waste: Not reported  
Date Trans6 Transported Waste: Not reported  
Date Trans7 Transported Waste: Not reported  
Date Trans8 Transported Waste: Not reported  
Date Trans9 Transported Waste: Not reported  
Date Trans10 Transported Waste: Not reported  
Date TSDF Received Waste: 05/05/2009  
TSDF EPA Facility Name: Not reported  
QTY Units: Not reported  
Transporter SEQ ID: Not reported  
Transporter-1 Date: Not reported  
Waste SEQ ID: Not reported  
Waste Type Code 2: Not reported  
Waste Type Code 3: Not reported  
Waste Type Code 4: Not reported  
Waste Type Code 5: Not reported  
Waste Type Code 6: Not reported  
Date Accepted: Not reported  
Manifest Discrepancy Type: Not reported  
Data Entry Number: Not reported  
Was Load Rejected: BROOKLYN 11201  
Reason Load Was Rejected: Not reported

Waste:

Manifest Year: Not reported  
Waste Code: D006  
Hand Code: H141  
Quantity: 198 P

Manifest Number: 000237415VES  
EPA ID: NYR000126813  
Date Shipped: 08/29/2008  
TSDF EPA ID: NJD980536593  
Transporter EPA ID: NJD080631369  
Transporter 2 EPA ID: NJD000692061  
Transporter 3 EPA ID: Not reported  
Transporter 4 EPA ID: Not reported  
Transporter 5 EPA ID: Not reported  
Transporter 6 EPA ID: Not reported  
Transporter 7 EPA ID: Not reported



Map ID  
Direction  
Distance  
Elevation

MAP FINDINGS

Site

Database(s)

EDR ID Number  
EPA ID Number

**UTRECHT MANUFACTURING CORP (Continued)**

1007571117

Transporter 8 EPA ID: Not reported  
Transporter 9 EPA ID: Not reported  
Transporter 10 EPA ID: Not reported  
Date Trans1 Transported Waste: 08/29/2008  
Date Trans2 Transported Waste: 09/08/2008  
Date Trans3 Transported Waste: Not reported  
Date Trans4 Transported Waste: Not reported  
Date Trans5 Transported Waste: Not reported  
Date Trans6 Transported Waste: Not reported  
Date Trans7 Transported Waste: Not reported  
Date Trans8 Transported Waste: Not reported  
Date Trans9 Transported Waste: Not reported  
Date Trans10 Transported Waste: Not reported  
Date TSDf Received Waste: 09/08/2008  
TSDf EPA Facility Name: Not reported  
QTY Units: Not reported  
Transporter SEQ ID: Not reported  
Transporter-1 Date: Not reported  
Waste SEQ ID: Not reported  
Waste Type Code 2: Not reported  
Waste Type Code 3: Not reported  
Waste Type Code 4: Not reported  
Waste Type Code 5: Not reported  
Waste Type Code 6: Not reported  
Date Accepted: Not reported  
Manifest Discrepancy Type: Not reported  
Data Entry Number: Not reported  
Was Load Rejected: BROOKLYN 11201  
Reason Load Was Rejected: Not reported

Waste:

Manifest Year: Not reported  
Waste Code: D006  
Hand Code: H141  
Quantity: 1998 P

Manifest Number: 000618051VES  
EPA ID: NYR000126813  
Date Shipped: 3/23/2013  
TSDf EPA ID: NJD002454544  
Transporter EPA ID: NJD080631369  
Transporter 2 EPA ID: Not reported  
Transporter 3 EPA ID: Not reported  
Transporter 4 EPA ID: Not reported  
Transporter 5 EPA ID: Not reported  
Transporter 6 EPA ID: Not reported  
Transporter 7 EPA ID: Not reported  
Transporter 8 EPA ID: Not reported  
Transporter 9 EPA ID: Not reported  
Transporter 10 EPA ID: Not reported  
Date Trans1 Transported Waste: Not reported  
Date Trans2 Transported Waste: Not reported  
Date Trans3 Transported Waste: Not reported  
Date Trans4 Transported Waste: Not reported  
Date Trans5 Transported Waste: Not reported  
Date Trans6 Transported Waste: Not reported  
Date Trans7 Transported Waste: Not reported

Map ID  
Direction  
Distance  
Elevation

MAP FINDINGS

Site

Database(s)

EDR ID Number  
EPA ID Number

**UTRECHT MANUFACTURING CORP (Continued)**

1007571117

Date Trans8 Transported Waste: Not reported  
Date Trans9 Transported Waste: Not reported  
Date Trans10 Transported Waste: Not reported  
Date TSDF Received Waste: Not reported  
TSDF EPA Facility Name: Not reported  
QTY Units: Not reported  
Transporter SEQ ID: Not reported  
Transporter-1 Date: Not reported  
Waste SEQ ID: Not reported  
Waste Type Code 2: Not reported  
Waste Type Code 3: Not reported  
Waste Type Code 4: Not reported  
Waste Type Code 5: Not reported  
Waste Type Code 6: Not reported  
Date Accepted: Not reported  
Manifest Discrepancy Type: Not reported  
Data Entry Number: Not reported  
Was Load Rejected: BROOKLYN 11201  
Reason Load Was Rejected: Not reported

Waste:

Manifest Year: Not reported  
Waste Code: D006  
Hand Code: Not reported  
Quantity: 50.00 Pounds  
  
Manifest Year: Not reported  
Waste Code: D006  
Hand Code: Not reported  
Quantity: 2,000.00 Pounds

Manifest Number: 000884232JJK  
EPA ID: NYR000126813  
Date Shipped: 04/01/2008  
TSDF EPA ID: NJD002454544  
Transporter EPA ID: NJD080631369  
Transporter 2 EPA ID: Not reported  
Transporter 3 EPA ID: Not reported  
Transporter 4 EPA ID: Not reported  
Transporter 5 EPA ID: Not reported  
Transporter 6 EPA ID: Not reported  
Transporter 7 EPA ID: Not reported  
Transporter 8 EPA ID: Not reported  
Transporter 9 EPA ID: Not reported  
Transporter 10 EPA ID: Not reported  
Date Trans1 Transported Waste: 04/01/2008  
Date Trans2 Transported Waste: Not reported  
Date Trans3 Transported Waste: Not reported  
Date Trans4 Transported Waste: Not reported  
Date Trans5 Transported Waste: Not reported  
Date Trans6 Transported Waste: Not reported  
Date Trans7 Transported Waste: Not reported  
Date Trans8 Transported Waste: Not reported  
Date Trans9 Transported Waste: Not reported  
Date Trans10 Transported Waste: Not reported  
Date TSDF Received Waste: 04/01/2008  
TSDF EPA Facility Name: Not reported

Map ID  
Direction  
Distance  
Elevation

MAP FINDINGS

Site

Database(s)

EDR ID Number  
EPA ID Number

**UTRECHT MANUFACTURING CORP (Continued)**

**1007571117**

QTY Units: Not reported  
Transporter SEQ ID: Not reported  
Transporter-1 Date: Not reported  
Waste SEQ ID: Not reported  
Waste Type Code 2: Not reported  
Waste Type Code 3: Not reported  
Waste Type Code 4: Not reported  
Waste Type Code 5: Not reported  
Waste Type Code 6: Not reported  
Date Accepted: Not reported  
Manifest Discrepancy Type: Not reported  
Data Entry Number: Not reported  
Was Load Rejected: BROOKLYN 11201  
Reason Load Was Rejected: Not reported

Waste:

Manifest Year: Not reported  
Waste Code: D006  
Hand Code: H061  
Quantity: 2400 P

Manifest Number: 000529403VES  
EPA ID: NYR000126813  
Date Shipped: 1/13/2012  
TSDF EPA ID: NJD002454544  
Transporter EPA ID: NJD080631369  
Transporter 2 EPA ID: Not reported  
Transporter 3 EPA ID: Not reported  
Transporter 4 EPA ID: Not reported  
Transporter 5 EPA ID: Not reported  
Transporter 6 EPA ID: Not reported  
Transporter 7 EPA ID: Not reported  
Transporter 8 EPA ID: Not reported  
Transporter 9 EPA ID: Not reported  
Transporter 10 EPA ID: Not reported  
Date Trans1 Transported Waste: Not reported  
Date Trans2 Transported Waste: Not reported  
Date Trans3 Transported Waste: Not reported  
Date Trans4 Transported Waste: Not reported  
Date Trans5 Transported Waste: Not reported  
Date Trans6 Transported Waste: Not reported  
Date Trans7 Transported Waste: Not reported  
Date Trans8 Transported Waste: Not reported  
Date Trans9 Transported Waste: Not reported  
Date Trans10 Transported Waste: Not reported  
Date TSDF Received Waste: Not reported  
TSDF EPA Facility Name: Not reported  
QTY Units: Not reported  
Transporter SEQ ID: Not reported  
Transporter-1 Date: Not reported  
Waste SEQ ID: Not reported  
Waste Type Code 2: Not reported  
Waste Type Code 3: Not reported  
Waste Type Code 4: Not reported  
Waste Type Code 5: Not reported  
Waste Type Code 6: Not reported  
Date Accepted: Not reported

Map ID  
Direction  
Distance  
Elevation

MAP FINDINGS

Site

Database(s)

EDR ID Number  
EPA ID Number

**UTRECHT MANUFACTURING CORP (Continued)**

**1007571117**

Manifest Discrepancy Type: Not reported  
Data Entry Number: Not reported  
Was Load Rejected: BROOKLYN 11201  
Reason Load Was Rejected: Not reported

Waste:

Manifest Year: Not reported  
Waste Code: D006  
Hand Code: Not reported  
Quantity: 1,200.00 Pounds

Manifest Year: Not reported  
Waste Code: D006  
Hand Code: Not reported  
Quantity: 2,000.00 Pounds

Manifest Number: 000111625VES  
EPA ID: NYR000126813  
Date Shipped: 07/26/2007  
TSDF EPA ID: NJD980536593  
Transporter EPA ID: NJD080631369  
Transporter 2 EPA ID: Not reported  
Transporter 3 EPA ID: Not reported  
Transporter 4 EPA ID: Not reported  
Transporter 5 EPA ID: Not reported  
Transporter 6 EPA ID: Not reported  
Transporter 7 EPA ID: Not reported  
Transporter 8 EPA ID: Not reported  
Transporter 9 EPA ID: Not reported  
Transporter 10 EPA ID: Not reported  
Date Trans1 Transported Waste: 07/26/2007  
Date Trans2 Transported Waste: Not reported  
Date Trans3 Transported Waste: Not reported  
Date Trans4 Transported Waste: Not reported  
Date Trans5 Transported Waste: Not reported  
Date Trans6 Transported Waste: Not reported  
Date Trans7 Transported Waste: Not reported  
Date Trans8 Transported Waste: Not reported  
Date Trans9 Transported Waste: Not reported  
Date Trans10 Transported Waste: Not reported  
Date TSDF Received Waste: 07/26/2007  
TSDF EPA Facility Name: Not reported  
QTY Units: Not reported  
Transporter SEQ ID: Not reported  
Transporter-1 Date: Not reported  
Waste SEQ ID: Not reported  
Waste Type Code 2: Not reported  
Waste Type Code 3: Not reported  
Waste Type Code 4: Not reported  
Waste Type Code 5: Not reported  
Waste Type Code 6: Not reported  
Date Accepted: Not reported  
Manifest Discrepancy Type: Not reported  
Data Entry Number: Not reported  
Was Load Rejected: BROOKLYN 11201  
Reason Load Was Rejected: Not reported

Map ID  
Direction  
Distance  
Elevation

MAP FINDINGS

Site

Database(s)

EDR ID Number  
EPA ID Number

**UTRECHT MANUFACTURING CORP (Continued)**

**1007571117**

Waste:

Manifest Year: Not reported  
Waste Code: D006  
Hand Code: H14  
Quantity: 1600 P

Manifest Number: 000537725VES  
EPA ID: NYR000126813  
Date Shipped: 10/7/2013  
TSD EPA ID: NJD002454544  
Transporter EPA ID: NJD080631369  
Transporter 2 EPA ID: Not reported  
Transporter 3 EPA ID: Not reported  
Transporter 4 EPA ID: Not reported  
Transporter 5 EPA ID: Not reported  
Transporter 6 EPA ID: Not reported  
Transporter 7 EPA ID: Not reported  
Transporter 8 EPA ID: Not reported  
Transporter 9 EPA ID: Not reported  
Transporter 10 EPA ID: Not reported  
Date Trans1 Transported Waste: Not reported  
Date Trans2 Transported Waste: Not reported  
Date Trans3 Transported Waste: Not reported  
Date Trans4 Transported Waste: Not reported  
Date Trans5 Transported Waste: Not reported  
Date Trans6 Transported Waste: Not reported  
Date Trans7 Transported Waste: Not reported  
Date Trans8 Transported Waste: Not reported  
Date Trans9 Transported Waste: Not reported  
Date Trans10 Transported Waste: Not reported  
Date TSD Received Waste: Not reported  
TSD EPA Facility Name: Not reported  
QTY Units: Not reported  
Transporter SEQ ID: Not reported  
Transporter-1 Date: Not reported  
Waste SEQ ID: Not reported  
Waste Type Code 2: Not reported  
Waste Type Code 3: Not reported  
Waste Type Code 4: Not reported  
Waste Type Code 5: Not reported  
Waste Type Code 6: Not reported  
Date Accepted: Not reported  
Manifest Discrepancy Type: Not reported  
Data Entry Number: Not reported  
Was Load Rejected: BROOKLYN 11201  
Reason Load Was Rejected: Not reported

Waste:

Manifest Year: Not reported  
Waste Code: D006  
Hand Code: Not reported  
Quantity: 40.00 Pounds

Manifest Year: Not reported  
Waste Code: D006  
Hand Code: Not reported

Map ID  
Direction  
Distance  
Elevation

MAP FINDINGS

Site

Database(s)

EDR ID Number  
EPA ID Number

**UTRECHT MANUFACTURING CORP (Continued)**

**1007571117**

Quantity: 2,000.00 Pounds

Manifest Number: 000537615VES  
EPA ID: NYR000126813  
Date Shipped: 9/9/2013  
TSDf EPA ID: NJD002454544  
Transporter EPA ID: NJD080631369  
Transporter 2 EPA ID: Not reported  
Transporter 3 EPA ID: Not reported  
Transporter 4 EPA ID: Not reported  
Transporter 5 EPA ID: Not reported  
Transporter 6 EPA ID: Not reported  
Transporter 7 EPA ID: Not reported  
Transporter 8 EPA ID: Not reported  
Transporter 9 EPA ID: Not reported  
Transporter 10 EPA ID: Not reported  
Date Trans1 Transported Waste: Not reported  
Date Trans2 Transported Waste: Not reported  
Date Trans3 Transported Waste: Not reported  
Date Trans4 Transported Waste: Not reported  
Date Trans5 Transported Waste: Not reported  
Date Trans6 Transported Waste: Not reported  
Date Trans7 Transported Waste: Not reported  
Date Trans8 Transported Waste: Not reported  
Date Trans9 Transported Waste: Not reported  
Date Trans10 Transported Waste: Not reported  
Date TSDf Received Waste: Not reported  
TSDf EPA Facility Name: Not reported  
QTY Units: Not reported  
Transporter SEQ ID: Not reported  
Transporter-1 Date: Not reported  
Waste SEQ ID: Not reported  
Waste Type Code 2: Not reported  
Waste Type Code 3: Not reported  
Waste Type Code 4: Not reported  
Waste Type Code 5: Not reported  
Waste Type Code 6: Not reported  
Date Accepted: Not reported  
Manifest Discrepancy Type: Not reported  
Data Entry Number: Not reported  
Was Load Rejected: BROOKLYN 11201  
Reason Load Was Rejected: Not reported

Waste:

Manifest Year: Not reported  
Waste Code: D006  
Hand Code: Not reported  
Quantity: 60.00 Pounds  
  
Manifest Year: Not reported  
Waste Code: D006  
Hand Code: Not reported  
Quantity: 2,000.00 Pounds

Manifest Number: NJA5005718  
EPA ID: NYR000126813

Map ID  
Direction  
Distance  
Elevation

MAP FINDINGS

Site

Database(s)

EDR ID Number  
EPA ID Number

**UTRECHT MANUFACTURING CORP (Continued)**

1007571117

Date Shipped: 02/02/2005  
TSDF EPA ID: NJD002385730  
Transporter EPA ID: NJD986607380  
Transporter 2 EPA ID: Not reported  
Transporter 3 EPA ID: Not reported  
Transporter 4 EPA ID: Not reported  
Transporter 5 EPA ID: Not reported  
Transporter 6 EPA ID: Not reported  
Transporter 7 EPA ID: Not reported  
Transporter 8 EPA ID: Not reported  
Transporter 9 EPA ID: Not reported  
Transporter 10 EPA ID: Not reported  
Date Trans1 Transported Waste: 02/02/2005  
Date Trans2 Transported Waste: Not reported  
Date Trans3 Transported Waste: Not reported  
Date Trans4 Transported Waste: Not reported  
Date Trans5 Transported Waste: Not reported  
Date Trans6 Transported Waste: Not reported  
Date Trans7 Transported Waste: Not reported  
Date Trans8 Transported Waste: Not reported  
Date Trans9 Transported Waste: Not reported  
Date Trans10 Transported Waste: Not reported  
Date TSDF Received Waste: 02/02/2005  
TSDF EPA Facility Name: Not reported  
QTY Units: Not reported  
Transporter SEQ ID: Not reported  
Transporter-1 Date: Not reported  
Waste SEQ ID: Not reported  
Waste Type Code 2: Not reported  
Waste Type Code 3: Not reported  
Waste Type Code 4: Not reported  
Waste Type Code 5: Not reported  
Waste Type Code 6: Not reported  
Date Accepted: Not reported  
Manifest Discrepancy Type: Not reported  
Data Entry Number: 03170521  
Was Load Rejected: BROOKLYN 11201  
Reason Load Was Rejected: Not reported

Manifest Number: 000539676VES  
EPA ID: NYR000126813  
Date Shipped: 6/1/2012  
TSDF EPA ID: NJD002454544  
Transporter EPA ID: NJD080631369  
Transporter 2 EPA ID: Not reported  
Transporter 3 EPA ID: Not reported  
Transporter 4 EPA ID: Not reported  
Transporter 5 EPA ID: Not reported  
Transporter 6 EPA ID: Not reported  
Transporter 7 EPA ID: Not reported  
Transporter 8 EPA ID: Not reported  
Transporter 9 EPA ID: Not reported  
Transporter 10 EPA ID: Not reported  
Date Trans1 Transported Waste: Not reported  
Date Trans2 Transported Waste: Not reported  
Date Trans3 Transported Waste: Not reported  
Date Trans4 Transported Waste: Not reported

Map ID  
Direction  
Distance  
Elevation

MAP FINDINGS

Site

Database(s)

EDR ID Number  
EPA ID Number

**UTRECHT MANUFACTURING CORP (Continued)**

**1007571117**

Date Trans5 Transported Waste: Not reported  
Date Trans6 Transported Waste: Not reported  
Date Trans7 Transported Waste: Not reported  
Date Trans8 Transported Waste: Not reported  
Date Trans9 Transported Waste: Not reported  
Date Trans10 Transported Waste: Not reported  
Date TSDF Received Waste: Not reported  
TSDF EPA Facility Name: Not reported  
QTY Units: Not reported  
Transporter SEQ ID: Not reported  
Transporter-1 Date: Not reported  
Waste SEQ ID: Not reported  
Waste Type Code 2: Not reported  
Waste Type Code 3: Not reported  
Waste Type Code 4: Not reported  
Waste Type Code 5: Not reported  
Waste Type Code 6: Not reported  
Date Accepted: Not reported  
Manifest Discrepancy Type: Not reported  
Data Entry Number: Not reported  
Was Load Rejected: BROOKLYN 11201  
Reason Load Was Rejected: Not reported

Waste:

Manifest Year: Not reported  
Waste Code: D006  
Hand Code: Not reported  
Quantity: 800.00 Pounds

Manifest Year: Not reported  
Waste Code: D006  
Hand Code: Not reported  
Quantity: 30.00 Pounds

Manifest Number: NJA5005732  
EPA ID: NYR000126813  
Date Shipped: 06/21/2005  
TSDF EPA ID: NJD002385730  
Transporter EPA ID: NJD986607380  
Transporter 2 EPA ID: Not reported  
Transporter 3 EPA ID: Not reported  
Transporter 4 EPA ID: Not reported  
Transporter 5 EPA ID: Not reported  
Transporter 6 EPA ID: Not reported  
Transporter 7 EPA ID: Not reported  
Transporter 8 EPA ID: Not reported  
Transporter 9 EPA ID: Not reported  
Transporter 10 EPA ID: Not reported  
Date Trans1 Transported Waste: 06/21/2005  
Date Trans2 Transported Waste: Not reported  
Date Trans3 Transported Waste: Not reported  
Date Trans4 Transported Waste: Not reported  
Date Trans5 Transported Waste: Not reported  
Date Trans6 Transported Waste: Not reported  
Date Trans7 Transported Waste: Not reported  
Date Trans8 Transported Waste: Not reported  
Date Trans9 Transported Waste: Not reported



Map ID  
Direction  
Distance  
Elevation

MAP FINDINGS

Site

Database(s)

EDR ID Number  
EPA ID Number

**UTRECHT MANUFACTURING CORP (Continued)**

**1007571117**

Date Trans10 Transported Waste: Not reported  
Date TSDF Received Waste: 06/21/2005  
TSDF EPA Facility Name: Not reported  
QTY Units: Not reported  
Transporter SEQ ID: Not reported  
Transporter-1 Date: Not reported  
Waste SEQ ID: Not reported  
Waste Type Code 2: Not reported  
Waste Type Code 3: Not reported  
Waste Type Code 4: Not reported  
Waste Type Code 5: Not reported  
Waste Type Code 6: Not reported  
Date Accepted: Not reported  
Manifest Discrepancy Type: Not reported  
Data Entry Number: 07220521  
Was Load Rejected: BROOKLYN 11201  
Reason Load Was Rejected: Not reported

Manifest Number: NJA5005725  
EPA ID: NYR000126813  
Date Shipped: 04/13/2005  
TSDF EPA ID: NJD002385730  
Transporter EPA ID: NJD986607380  
Transporter 2 EPA ID: Not reported  
Transporter 3 EPA ID: Not reported  
Transporter 4 EPA ID: Not reported  
Transporter 5 EPA ID: Not reported  
Transporter 6 EPA ID: Not reported  
Transporter 7 EPA ID: Not reported  
Transporter 8 EPA ID: Not reported  
Transporter 9 EPA ID: Not reported  
Transporter 10 EPA ID: Not reported  
Date Trans1 Transported Waste: 04/13/2005  
Date Trans2 Transported Waste: Not reported  
Date Trans3 Transported Waste: Not reported  
Date Trans4 Transported Waste: Not reported  
Date Trans5 Transported Waste: Not reported  
Date Trans6 Transported Waste: Not reported  
Date Trans7 Transported Waste: Not reported  
Date Trans8 Transported Waste: Not reported  
Date Trans9 Transported Waste: Not reported  
Date Trans10 Transported Waste: Not reported  
Date TSDF Received Waste: 04/13/2005  
TSDF EPA Facility Name: Not reported  
QTY Units: Not reported  
Transporter SEQ ID: Not reported  
Transporter-1 Date: Not reported  
Waste SEQ ID: Not reported  
Waste Type Code 2: Not reported  
Waste Type Code 3: Not reported  
Waste Type Code 4: Not reported  
Waste Type Code 5: Not reported  
Waste Type Code 6: Not reported  
Date Accepted: Not reported  
Manifest Discrepancy Type: Not reported  
Data Entry Number: 05190522  
Was Load Rejected: BROOKLYN 11201

Map ID  
Direction  
Distance  
Elevation

MAP FINDINGS

Site

Database(s)

EDR ID Number  
EPA ID Number

**UTRECHT MANUFACTURING CORP (Continued)**

**1007571117**

Reason Load Was Rejected: Not reported

Manifest Number: 000621198VES  
EPA ID: NYR000126813  
Date Shipped: 6/17/2013  
TSDF EPA ID: NJD002454544  
Transporter EPA ID: NJD080631369  
Transporter 2 EPA ID: Not reported  
Transporter 3 EPA ID: Not reported  
Transporter 4 EPA ID: Not reported  
Transporter 5 EPA ID: Not reported  
Transporter 6 EPA ID: Not reported  
Transporter 7 EPA ID: Not reported  
Transporter 8 EPA ID: Not reported  
Transporter 9 EPA ID: Not reported  
Transporter 10 EPA ID: Not reported  
Date Trans1 Transported Waste: Not reported  
Date Trans2 Transported Waste: Not reported  
Date Trans3 Transported Waste: Not reported  
Date Trans4 Transported Waste: Not reported  
Date Trans5 Transported Waste: Not reported  
Date Trans6 Transported Waste: Not reported  
Date Trans7 Transported Waste: Not reported  
Date Trans8 Transported Waste: Not reported  
Date Trans9 Transported Waste: Not reported  
Date Trans10 Transported Waste: Not reported  
Date TSDF Received Waste: Not reported  
TSDF EPA Facility Name: Not reported  
QTY Units: Not reported  
Transporter SEQ ID: Not reported  
Transporter-1 Date: Not reported  
Waste SEQ ID: Not reported  
Waste Type Code 2: Not reported  
Waste Type Code 3: Not reported  
Waste Type Code 4: Not reported  
Waste Type Code 5: Not reported  
Waste Type Code 6: Not reported  
Date Accepted: Not reported  
Manifest Discrepancy Type: Not reported  
Data Entry Number: Not reported  
Was Load Rejected: BROOKLYN 11201  
Reason Load Was Rejected: Not reported

Waste:  
Manifest Year: Not reported  
Waste Code: D006  
Hand Code: Not reported  
Quantity: 60.00 Pounds

Manifest Year: Not reported  
Waste Code: D006  
Hand Code: Not reported  
Quantity: 2,000.00 Pounds

Manifest Number: 000529094VES  
EPA ID: NYR000126813  
Date Shipped: 4/4/2012

Map ID  
Direction  
Distance  
Elevation

MAP FINDINGS

Site

Database(s)

EDR ID Number  
EPA ID Number

**UTRECHT MANUFACTURING CORP (Continued)**

**1007571117**

TSDF EPA ID: NJD002454544  
Transporter EPA ID: NJD080631369  
Transporter 2 EPA ID: Not reported  
Transporter 3 EPA ID: Not reported  
Transporter 4 EPA ID: Not reported  
Transporter 5 EPA ID: Not reported  
Transporter 6 EPA ID: Not reported  
Transporter 7 EPA ID: Not reported  
Transporter 8 EPA ID: Not reported  
Transporter 9 EPA ID: Not reported  
Transporter 10 EPA ID: Not reported  
Date Trans1 Transported Waste: Not reported  
Date Trans2 Transported Waste: Not reported  
Date Trans3 Transported Waste: Not reported  
Date Trans4 Transported Waste: Not reported  
Date Trans5 Transported Waste: Not reported  
Date Trans6 Transported Waste: Not reported  
Date Trans7 Transported Waste: Not reported  
Date Trans8 Transported Waste: Not reported  
Date Trans9 Transported Waste: Not reported  
Date Trans10 Transported Waste: Not reported  
Date TSDF Received Waste: Not reported  
TSDF EPA Facility Name: Not reported  
QTY Units: Not reported  
Transporter SEQ ID: Not reported  
Transporter-1 Date: Not reported  
Waste SEQ ID: Not reported  
Waste Type Code 2: Not reported  
Waste Type Code 3: Not reported  
Waste Type Code 4: Not reported  
Waste Type Code 5: Not reported  
Waste Type Code 6: Not reported  
Date Accepted: Not reported  
Manifest Discrepancy Type: Not reported  
Data Entry Number: Not reported  
Was Load Rejected: BROOKLYN 11201  
Reason Load Was Rejected: Not reported

Waste:

Manifest Year: Not reported  
Waste Code: D006  
Hand Code: Not reported  
Quantity: 800.00 Pounds

Manifest Year: Not reported  
Waste Code: D006  
Hand Code: Not reported  
Quantity: 2,000.00 Pounds

Manifest Number: 000925747VES  
EPA ID: NYR000126813  
Date Shipped: 10/5/2015  
TSDF EPA ID: NJD980536593  
Transporter EPA ID: NJD080631369  
Transporter 2 EPA ID: Not reported  
Transporter 3 EPA ID: Not reported  
Transporter 4 EPA ID: Not reported

Map ID  
Direction  
Distance  
Elevation

MAP FINDINGS

Site

Database(s)

EDR ID Number  
EPA ID Number

**UTRECHT MANUFACTURING CORP (Continued)**

1007571117

Transporter 5 EPA ID: Not reported  
Transporter 6 EPA ID: Not reported  
Transporter 7 EPA ID: Not reported  
Transporter 8 EPA ID: Not reported  
Transporter 9 EPA ID: Not reported  
Transporter 10 EPA ID: Not reported  
Date Trans1 Transported Waste: Not reported  
Date Trans2 Transported Waste: Not reported  
Date Trans3 Transported Waste: Not reported  
Date Trans4 Transported Waste: Not reported  
Date Trans5 Transported Waste: Not reported  
Date Trans6 Transported Waste: Not reported  
Date Trans7 Transported Waste: Not reported  
Date Trans8 Transported Waste: Not reported  
Date Trans9 Transported Waste: Not reported  
Date Trans10 Transported Waste: Not reported  
Date TSDf Received Waste: Not reported  
TSDf EPA Facility Name: Not reported  
QTY Units: Not reported  
Transporter SEQ ID: Not reported  
Transporter-1 Date: Not reported  
Waste SEQ ID: Not reported  
Waste Type Code 2: Not reported  
Waste Type Code 3: Not reported  
Waste Type Code 4: Not reported  
Waste Type Code 5: Not reported  
Waste Type Code 6: Not reported  
Date Accepted: Not reported  
Manifest Discrepancy Type: Not reported  
Data Entry Number: Not reported  
Was Load Rejected: BROOKLYN 11201  
Reason Load Was Rejected: Not reported

Manifest Number: 000409070VES  
EPA ID: NYR000126813  
Date Shipped: 8/10/2012  
TSDf EPA ID: NJD002454544  
Transporter EPA ID: NJD080631369  
Transporter 2 EPA ID: Not reported  
Transporter 3 EPA ID: Not reported  
Transporter 4 EPA ID: Not reported  
Transporter 5 EPA ID: Not reported  
Transporter 6 EPA ID: Not reported  
Transporter 7 EPA ID: Not reported  
Transporter 8 EPA ID: Not reported  
Transporter 9 EPA ID: Not reported  
Transporter 10 EPA ID: Not reported  
Date Trans1 Transported Waste: Not reported  
Date Trans2 Transported Waste: Not reported  
Date Trans3 Transported Waste: Not reported  
Date Trans4 Transported Waste: Not reported  
Date Trans5 Transported Waste: Not reported  
Date Trans6 Transported Waste: Not reported  
Date Trans7 Transported Waste: Not reported  
Date Trans8 Transported Waste: Not reported  
Date Trans9 Transported Waste: Not reported  
Date Trans10 Transported Waste: Not reported

Map ID  
Direction  
Distance  
Elevation

MAP FINDINGS

Site

Database(s)

EDR ID Number  
EPA ID Number

**UTRECHT MANUFACTURING CORP (Continued)**

**1007571117**

Date TSDF Received Waste: Not reported  
TSDF EPA Facility Name: Not reported  
QTY Units: Not reported  
Transporter SEQ ID: Not reported  
Transporter-1 Date: Not reported  
Waste SEQ ID: Not reported  
Waste Type Code 2: Not reported  
Waste Type Code 3: Not reported  
Waste Type Code 4: Not reported  
Waste Type Code 5: Not reported  
Waste Type Code 6: Not reported  
Date Accepted: Not reported  
Manifest Discrepancy Type: Not reported  
Data Entry Number: Not reported  
Was Load Rejected: BROOKLYN 11201  
Reason Load Was Rejected: Not reported

Waste:

Manifest Year: Not reported  
Waste Code: D006  
Hand Code: Not reported  
Quantity: 160.00 Pounds

Manifest Year: Not reported  
Waste Code: D006  
Hand Code: Not reported  
Quantity: 1,600.00 Pounds

Manifest Number: NJA5005717  
EPA ID: NYR000126813  
Date Shipped: 02/22/2005  
TSDF EPA ID: NJD002385730  
Transporter EPA ID: NJD986607380  
Transporter 2 EPA ID: Not reported  
Transporter 3 EPA ID: Not reported  
Transporter 4 EPA ID: Not reported  
Transporter 5 EPA ID: Not reported  
Transporter 6 EPA ID: Not reported  
Transporter 7 EPA ID: Not reported  
Transporter 8 EPA ID: Not reported  
Transporter 9 EPA ID: Not reported  
Transporter 10 EPA ID: Not reported  
Date Trans1 Transported Waste: 02/22/2005  
Date Trans2 Transported Waste: Not reported  
Date Trans3 Transported Waste: Not reported  
Date Trans4 Transported Waste: Not reported  
Date Trans5 Transported Waste: Not reported  
Date Trans6 Transported Waste: Not reported  
Date Trans7 Transported Waste: Not reported  
Date Trans8 Transported Waste: Not reported  
Date Trans9 Transported Waste: Not reported  
Date Trans10 Transported Waste: Not reported  
Date TSDF Received Waste: 02/22/2005  
TSDF EPA Facility Name: Not reported  
QTY Units: Not reported  
Transporter SEQ ID: Not reported  
Transporter-1 Date: Not reported

Map ID  
Direction  
Distance  
Elevation

MAP FINDINGS

Site

Database(s)

EDR ID Number  
EPA ID Number

**UTRECHT MANUFACTURING CORP (Continued)**

1007571117

Waste SEQ ID: Not reported  
Waste Type Code 2: Not reported  
Waste Type Code 3: Not reported  
Waste Type Code 4: Not reported  
Waste Type Code 5: Not reported  
Waste Type Code 6: Not reported  
Date Accepted: Not reported  
Manifest Discrepancy Type: Not reported  
Data Entry Number: 04280522  
Was Load Rejected: BROOKLYN 11201  
Reason Load Was Rejected: Not reported

C76  
East  
< 1/8  
0.050 mi.  
263 ft.

**BLATCHFORD BASE PLANT**  
**32 33RD ST**  
**BROOKLYN, NY 11232**

**SEMS-ARCHIVE 1003863825**  
**NYD980531644**

**Site 8 of 9 in cluster C**

**Relative:**  
**Higher**  
**Actual:**  
**8 ft.**

SEMS Archive:  
Site ID: 0201944  
EPA ID: NYD980531644  
Name: BLATCHFORD BASE PLANT  
Address: 32 33RD ST  
Address 2: Not reported  
City,State,Zip: BROOKLYN, NY 11232  
Cong District: 15  
FIPS Code: 36047  
FF: N  
NPL: Not on the NPL  
Non NPL Status: NFRAP-Site does not qualify for the NPL based on existing information

SEMS Archive Detail:

Region: 02  
Site ID: 0201944  
EPA ID: NYD980531644  
Site Name: BLATCHFORD BASE PLANT  
NPL: N  
FF: N  
OU: 00  
Action Code: VS  
Action Name: ARCH SITE  
SEQ: 1  
Start Date: Not reported  
Finish Date: 1987-09-22 04:00:00  
Qual: Not reported  
Current Action Lead: EPA Perf In-Hse

Region: 02  
Site ID: 0201944  
EPA ID: NYD980531644  
Site Name: BLATCHFORD BASE PLANT  
NPL: N  
FF: N  
OU: 00  
Action Code: PA  
Action Name: PA  
SEQ: 1

Map ID  
 Direction  
 Distance  
 Elevation

MAP FINDINGS

Site

Database(s)

EDR ID Number  
 EPA ID Number

**BLATCHFORD BASE PLANT (Continued)**

**1003863825**

Start Date:	Not reported
Finish Date:	1987-09-22 04:00:00
Qual:	N
Current Action Lead:	EPA Perf
Region:	02
Site ID:	0201944
EPA ID:	NYD980531644
Site Name:	BLATCHFORD BASE PLANT
NPL:	N
FF:	N
OU:	00
Action Code:	DS
Action Name:	DISCVRY
SEQ:	1
Start Date:	1981-06-01 04:00:00
Finish Date:	1981-06-01 04:00:00
Qual:	Not reported
Current Action Lead:	EPA Perf

**C77**  
**East**  
**< 1/8**  
**0.050 mi.**  
**263 ft.**

**BLATCHFORD BASE PLANT**  
**32 33RD ST.**  
**BROOKLYN, NY 11232**  
**Site 9 of 9 in cluster C**

**NY HSWDS S108146438**  
**N/A**

**Relative:**  
**Higher**  
**Actual:**  
**8 ft.**

HSWDS:	
Facility ID:	Not reported
Region:	2
Facility Status:	Unknown
Owner Type:	U
Owner:	Unknown
Owner Address:	Unknown
Owner Phone:	Unknown
Operator Type:	Puplic
Operator:	Blatchford Base Plant
Operator:	Blatchford Base Plant
Operator Phone:	Unknown
EPA ID:	NYD980531644
Registry:	Not on NYS Registry of Inactive Haz Waste Disposal Sites
Registry Site ID:	None
RCRA Permitted:	Unknown
Site Code:	Industrial Site
Owner City State:	Not reported
Operator City State:	Brooklyn, NY 11232
Quadrangle:	Unknown
Latitude:	40 39'20"N
Longitude:	74 00'10"w
Acres:	0.00
Operator Date:	Unknown
Close Date:	Unknown
Completed:	PA
Active:	No
PCB's Disposed:	No
Pesticides Disposed:	No
Metals Disposed:	No
Asbestos Disposed:	No

Map ID  
Direction  
Distance  
Elevation

MAP FINDINGS

Site

Database(s)

EDR ID Number  
EPA ID Number

**BLATCHFORD BASE PLANT (Continued)**

**S108146438**

Volatile Organic Compounds Disposed: No  
Semi Volatile Organic Compounds Disposed: No  
Analytical Info Exists for Air: Not reported  
Analytical Info Exists for Ground: None  
Analytical Info Exists for Surface: Not reported  
Analytical Info Exists for Sediments: Not reported  
Analytical Info Exists for Surface: Not reported  
Analytical Info Exists for Substance: Not reported  
Analytical Info Exists for Waste: Not reported  
Analytical Info Exists for Leachate: Not reported  
Analytical Info Exists for EP Toxicity: Not reported  
Analytical Info Exists for TCLP: Not reported  
Threat to Environment/Public Health: None  
Surface Water Contamination: Unknown  
Surface Water Body Class: Unknown  
Groundwater Contamination: Unknown  
Groundwater Classification: Unknown  
Drinking Water Contamination: Unknown  
Drinking Water Supply is Active: Unknown  
Any Known Fish or Wildlife: Unknown  
Hazardous Exposure: Unknown  
Site Has Controlled Access: Unknown  
Ambient Air Contamination: Unknown  
Direct Contact: Unknown  
EPA Hazardous Ranking System Score: Unknown  
Inventory: F  
Nefrap: Not reported  
Mailing: Not reported  
Tax Map No: Not reported  
Qualify: 0  
Next Action: Not reported  
Agencies: Not reported  
Air: Not reported  
Building: Not reported  
Site Desc: Not reported  
Drink: Not reported  
Eptox: Not reported  
Fish: Not reported  
Ground: Not reported  
Ground Desc: Not reported  
Hazardous Threat: Not reported  
Haz Threat Desc: Not reported  
Leachate: Not reported  
Preparer: Not reported  
Sediment: Not reported  
Soil: Not reported  
Surface: Not reported  
Status: Not reported  
Surface Soil: Not reported  
Surface: Not reported  
TCLP: Not reported  
Waste: Not reported



Map ID  
Direction  
Distance  
Elevation

MAP FINDINGS

Site

Database(s) EDR ID Number  
EPA ID Number

**G78** **3913 2ND AVE. REALTY LLC**  
**South** **3913 2ND AVENUE**  
**< 1/8** **BROOKLYN, NY 11232**  
**0.052 mi.**  
**277 ft.** **Site 22 of 25 in cluster G**

**NY UST** **U004045492**  
**N/A**

**Relative:**  
**Higher**  
**Actual:**  
**14 ft.**

UST:  
Name: 3913 2ND AVE. REALTY LLC  
Address: 3913 2ND AVENUE  
City,State,Zip: BROOKLYN, NY 11232  
Id/Status: 2-608583 / Active  
Program Type: PBS  
Region: STATE  
DEC Region: 2  
Expiration Date: 03/14/2023  
UTM X: 583626.01375  
UTM Y: 4500907.30671  
Site Type: Other

Affiliation Records:  
Site Id: 30435  
Affiliation Type: Facility Owner  
Company Name: 3913 SECOND AVENUE REALTY, LLC  
Contact Type: MANAGER  
Contact Name: HARRY GELB  
Address1: 4312 SECOND AVENUE  
Address2: Not reported  
City: BROOKLYN  
State: NY  
Zip Code: 11232  
Country Code: 001  
Phone: (718) 788-2600  
EMail: Not reported  
Fax Number: Not reported  
Modified By: ACDANIEL  
Date Last Modified: 2019-05-01

Site Id: 30435  
Affiliation Type: Mail Contact  
Company Name: 3913 SECOND AVENUE REALTY, LLC  
Contact Type: Not reported  
Contact Name: ABRAHAM DAMAST  
Address1: 4312 SECOND AVENUE  
Address2: Not reported  
City: BROOKLYN  
State: NY  
Zip Code: 11232  
Country Code: 001  
Phone: (718) 788-2600  
EMail: LOURDES@COMMBELL.COM  
Fax Number: Not reported  
Modified By: ACDANIEL  
Date Last Modified: 2019-05-01

Site Id: 30435  
Affiliation Type: Emergency Contact  
Company Name: ABRAHAM DAMAST  
Contact Type: Not reported  
Contact Name: HARRY GELB  
Address1: Not reported

Map ID  
Direction  
Distance  
Elevation

MAP FINDINGS

Site

Database(s)

EDR ID Number  
EPA ID Number

**3913 2ND AVE. REALTY LLC (Continued)**

**U004045492**

Address2: Not reported  
City: Not reported  
State: NN  
Zip Code: Not reported  
Country Code: 001  
Phone: (347) 249-8150  
EMail: Not reported  
Fax Number: Not reported  
Modified By: ACDANIEL  
Date Last Modified: 2019-05-01

Site Id: 30435  
Affiliation Type: Facility Operator  
Company Name: 3913 SECOND AVENUE REALTY, LLC  
Contact Type: Not reported  
Contact Name: HARRY GELB  
Address1: Not reported  
Address2: Not reported  
City: Not reported  
State: NN  
Zip Code: Not reported  
Country Code: 001  
Phone: (718) 788-2600  
EMail: Not reported  
Fax Number: Not reported  
Modified By: ACDANIEL  
Date Last Modified: 2019-05-01

Tank Info:

Tank Number: 001  
Tank ID: 65350  
Tank Status: In Service  
Material Name: In Service  
Capacity Gallons: 2020  
Install Date: 01/01/1959  
Date Tank Closed: Not reported  
Registered: True  
Tank Location: Underground  
Tank Type: Steel/carbon steel  
Material Code: 0001  
Common Name of Substance: #2 Fuel Oil (On-Site Consumption)

Tightness Test Method: 21  
Date Test: 10/27/2017  
Next Test Date: 10/27/2018  
Pipe Model: Not reported  
Modified By: TankSys  
Last Modified: 04/27/2020

Equipment Records:

J00 - Dispenser - None  
H00 - Tank Leak Detection - None  
I00 - Overfill - None  
A00 - Tank Internal Protection - None  
D01 - Pipe Type - Steel/Carbon Steel/Iron  
C02 - Pipe Location - Underground/On-ground

Map ID  
 Direction  
 Distance  
 Elevation

MAP FINDINGS

Site

Database(s)

EDR ID Number  
 EPA ID Number

**3913 2ND AVE. REALTY LLC (Continued)**

**U004045492**

G00 - Tank Secondary Containment - None  
 B00 - Tank External Protection - None  
 F00 - Pipe External Protection - None

**G79**  
**South**  
**< 1/8**  
**0.052 mi.**  
**277 ft.**

**COMADORE MANUFAC**  
**3913 2ND AVE**  
**BROOKLYN, NY**  
**Site 23 of 25 in cluster G**

**NY LTANKS S109064189**  
**N/A**

**Relative:**  
**Higher**  
**Actual:**  
**14 ft.**

**LTANKS:**  
 Name: COMADORE MANUFAC  
 Address: 3913 2ND AVE  
 City,State,Zip: BROOKLYN, NY  
 Spill Number/Closed Date: 0713359 / 2008-09-08  
 Facility ID: 0713359  
 Site ID: 395096  
 Spill Date: 2008-03-18  
 Spill Cause: Tank Test Failure  
 Spill Source: Commercial/Industrial  
 Spill Class: C4  
 Cleanup Ceased: Not reported  
 SWIS: 2401  
 Investigator: bkfalvey  
 Referred To: Not reported  
 Reported to Dept: 2008-03-18  
 CID: 444  
 Water Affected: Not reported  
 Spill Notifier: Tank Tester  
 Last Inspection: Not reported  
 Recommended Penalty: False  
 Meets Standard: False  
 UST Involvement: Not reported  
 Remediation Phase: 0  
 Date Entered In Computer: 2008-03-18  
 Spill Record Last Update: 2008-09-08  
 Spiller Name: HARRY GELB  
 Spiller Company: COMADORE MANUFAC  
 Spiller Address: 3913 2ND AVE  
 Spiller County: 001  
 Spiller Contact: HARRY GELB  
 Spiller Phone: (718) 788-2600  
 Spiller Extention: Not reported  
 DEC Region: 2  
 DER Facility ID: 344636  
 DEC Memo: "4/1/08 bf: Called Harry Gelb (718)788-2600. He is not sure of why tank failed. he believes it may have been caused when the driveway was repaved. I confirmed mailing contact and address. Mr. Damast is owner of the building. Told him he can register both tanks for 2-608583 and 2-608582 under one registration since they are on same property. Address for site location for 2-608582 is incorrect and is the mailing address. I told him this needs to be corrected. Sent tff letter to: Abraham Damast 3913 2nd Ave. Realty LLC 4312 2nd Avenue Brooklyn, NY 11232 09/05/08-Hiralkumar Patel. received call from Isaac from Eastmond. he mentioned that they did isolation test and found tank, fill line and supply/return lines tight. they found problem in vent pipe. asked Isaac to submit isolation test result. 9/8/2008 Isaac submitted a writeup listing the work done and there

Map ID  
 Direction  
 Distance  
 Elevation

MAP FINDINGS

Site

Database(s)

EDR ID Number  
 EPA ID Number

**COMADORE MANUFAC (Continued)**

**S109064189**

Remarks: was no contamination found. Tank was closed in place. See attached eDocs report."  
 ""

All TTF:

Facility ID:	0713359
Spill Number:	0713359
Spill Tank Test:	2384858
Site ID:	395096
Tank Number:	Not reported
Tank Size:	5000
Material:	Not reported
EPA UST:	Not reported
UST:	True
Cause:	Not reported
Source:	Not reported
Test Method:	03
Test Method 2:	Horner EZ Check I or II
Leak Rate:	.00
Gross Fail:	Not reported
Modified By:	Watchdog
Last Modified Date:	Not reported

All Materials:

Site ID:	395096
Operable Unit ID:	1152038
Operable Unit:	01
Material ID:	2142811
Material Code:	0001A
Material Name:	#2 fuel oil
Case No.:	Not reported
Material FA:	Petroleum
Quantity:	.00
Units:	G
Recovered:	.00
Oxygenate:	Not reported

**G80**  
**South**  
**< 1/8**  
**0.061 mi.**  
**323 ft.**

**BELL ATLANTIC-NY**  
**2 AVE/40 ST**  
**BROOKLYN, NY 00000**  
**Site 24 of 25 in cluster G**

**RCRA NonGen / NLR**    **1007205580**  
**NY MANIFEST**        **NYP000936187**

**Relative:**  
**Higher**  
**Actual:**  
**14 ft.**

RCRA NonGen / NLR:	
Date Form Received by Agency:	19980301
Handler Name:	BELL ATLANTIC-NY
Handler Address:	2 AVE/40 ST
Handler City,State,Zip:	BROOKLYN, NY 00000-0000
EPA ID:	NYP000936187
Contact Name:	JOHN QUATRALE
Contact Address:	ENVIRONMENTAL AFFAIRS
Contact City,State,Zip:	NEW YORK, NY 10016-0000
Contact Telephone:	212-338-7141
Contact Fax:	Not reported
Contact Email:	Not reported
Contact Title:	Not reported
EPA Region:	02

Map ID  
 Direction  
 Distance  
 Elevation

MAP FINDINGS

Site

Database(s)

EDR ID Number  
 EPA ID Number

**BELL ATLANTIC-NY (Continued)**

**1007205580**

Land Type:	Not reported
Federal Waste Generator Description:	Not a generator, verified
Non-Notifier:	Not reported
Biennial Report Cycle:	Not reported
Accessibility:	Not reported
Active Site Indicator:	Not reported
State District Owner:	NY
State District:	NYSDEC R2
Mailing Address:	ENVIRONMENTAL AFFAIRS
Mailing City,State,Zip:	NEW YORK, NY 10016-0000
Owner Name:	Not reported
Owner Type:	Not reported
Operator Name:	Not reported
Operator Type:	Not reported
Short-Term Generator Activity:	No
Importer Activity:	No
Mixed Waste Generator:	No
Transporter Activity:	No
Transfer Facility Activity:	No
Recycler Activity with Storage:	No
Small Quantity On-Site Burner Exemption:	No
Smelting Melting and Refining Furnace Exemption:	No
Underground Injection Control:	No
Off-Site Waste Receipt:	No
Universal Waste Indicator:	No
Universal Waste Destination Facility:	No
Federal Universal Waste:	No
Active Site Fed-Reg Treatment Storage and Disposal Facility:	Not reported
Active Site Converter Treatment storage and Disposal Facility:	Not reported
Active Site State-Reg Treatment Storage and Disposal Facility:	Not reported
Active Site State-Reg Handler:	---
Federal Facility Indicator:	Not reported
Hazardous Secondary Material Indicator:	NN
Sub-Part K Indicator:	Not reported
Commercial TSD Indicator:	No
Treatment Storage and Disposal Type:	Not reported
2018 GPRA Permit Baseline:	Not on the Baseline
2018 GPRA Renewals Baseline:	Not on the Baseline
Permit Renewals Workload Universe:	Not reported
Permit Workload Universe:	Not reported
Permit Progress Universe:	Not reported
Post-Closure Workload Universe:	Not reported
Closure Workload Universe:	Not reported
202 GPRA Corrective Action Baseline:	No
Corrective Action Workload Universe:	No
Subject to Corrective Action Universe:	No
Non-TSDs Where RCRA CA has Been Imposed Universe:	No
TSDs Potentially Subject to CA Under 3004 (u)/(v) Universe:	No
TSDs Only Subject to CA under Discretionary Auth Universe:	No
Corrective Action Priority Ranking:	No NCAPS ranking
Environmental Control Indicator:	No
Institutional Control Indicator:	No
Human Exposure Controls Indicator:	N/A
Groundwater Controls Indicator:	N/A
Operating TSD Universe:	Not reported
Full Enforcement Universe:	Not reported
Significant Non-Complier Universe:	No

Map ID  
Direction  
Distance  
Elevation

MAP FINDINGS

Site

Database(s)

EDR ID Number  
EPA ID Number

**BELL ATLANTIC-NY (Continued)**

**1007205580**

Unaddressed Significant Non-Complier Universe: No  
Addressed Significant Non-Complier Universe: No  
Significant Non-Complier With a Compliance Schedule Universe: No  
Financial Assurance Required: Not reported  
Handler Date of Last Change: 20150414  
Recognized Trader-Importer: No  
Recognized Trader-Exporter: No  
Importer of Spent Lead Acid Batteries: No  
Exporter of Spent Lead Acid Batteries: No  
Recycler Activity Without Storage: Not reported  
Manifest Broker: Not reported  
Sub-Part P Indicator: No

Historic Generators:

Receive Date: 19980228  
Handler Name: BELL ATLANTIC-NY  
Federal Waste Generator Description: Not a generator, verified  
State District Owner: NY  
Large Quantity Handler of Universal Waste: No  
Recognized Trader Importer: No  
Recognized Trader Exporter: No  
Spent Lead Acid Battery Importer: No  
Spent Lead Acid Battery Exporter: No  
Current Record: No  
Non Storage Recycler Activity: Not reported  
Electronic Manifest Broker: Not reported

Receive Date: 19980301  
Handler Name: BELL ATLANTIC-NY  
Federal Waste Generator Description: Not a generator, verified  
State District Owner: NY  
Large Quantity Handler of Universal Waste: No  
Recognized Trader Importer: No  
Recognized Trader Exporter: No  
Spent Lead Acid Battery Importer: No  
Spent Lead Acid Battery Exporter: No  
Current Record: Yes  
Non Storage Recycler Activity: Not reported  
Electronic Manifest Broker: Not reported

Receive Date: 19980227  
Handler Name: BELL ATLANTIC-NY  
Federal Waste Generator Description: Large Quantity Generator  
State District Owner: NY  
Large Quantity Handler of Universal Waste: No  
Recognized Trader Importer: No  
Recognized Trader Exporter: No  
Spent Lead Acid Battery Importer: No  
Spent Lead Acid Battery Exporter: No  
Current Record: No  
Non Storage Recycler Activity: Not reported  
Electronic Manifest Broker: Not reported

List of NAICS Codes and Descriptions:

NAICS Code: 5133

Map ID  
Direction  
Distance  
Elevation

MAP FINDINGS

Site

Database(s)

EDR ID Number  
EPA ID Number

**BELL ATLANTIC-NY (Continued)**

**1007205580**

NAICS Description: TELECOMMUNICATIONS  
NAICS Code: 51331  
NAICS Description: WIRED TELECOMMUNICATIONS CARRIERS

Facility Has Received Notices of Violations:  
Violations: No Violations Found

Evaluation Action Summary:  
Evaluations: No Evaluations Found

**NY MANIFEST:**

Name: BELL ATLANTIC-NY  
Address: 2 AVE/40 ST  
City,State,Zip: BROOKLYN, NY 00000-0000  
Country: USA  
EPA ID: NYP000936187  
Facility Status: Not reported  
Location Address 1: 2 AVE/40 ST  
Code: BP  
Location Address 2: Not reported  
Total Tanks: Not reported  
Location City: BROOKLYN  
Location State: NY  
Location Zip: Not reported  
Location Zip 4: Not reported

**NY MANIFEST:**

EPAID: NYP000936187  
Mailing Name: BELL ATLANTIC-NY  
Mailing Contact: Not reported  
Mailing Address 1: Not reported  
Mailing Address 2: Not reported  
Mailing City: Not reported  
Mailing State: Not reported  
Mailing Zip: Not reported  
Mailing Zip 4: Not reported  
Mailing Country: Not reported  
Mailing Phone: Not reported

**G81**  
**South**  
**< 1/8**  
**0.061 mi.**  
**324 ft.**

**ALAKA CHEMICALS**  
**40TH ST & 2ND AVENUE**  
**KINGS (County), NY**

**Site 25 of 25 in cluster G**

**NY Spills S102144924**  
**N/A**

**Relative:**  
**Higher**

**SPILLS:**

**Actual:**  
**14 ft.**

Name: ALAKA CHEMICALS  
Address: 40TH ST & 2ND AVENUE  
City,State,Zip: NY  
Spill Number/Closed Date: 8709814 / 1988-02-19  
Facility ID: 8709814  
Facility Type: ER  
DER Facility ID: 109130  
Site ID: 126182

Map ID  
Direction  
Distance  
Elevation

MAP FINDINGS

Site

Database(s)

EDR ID Number  
EPA ID Number

**ALAKA CHEMICALS (Continued)**

**S102144924**

DEC Region: 2  
Spill Cause: Deliberate  
Spill Class: Not reported  
SWIS: 2401  
Spill Date: 1988-02-19  
Investigator: RWAUSTIN  
Referred To: Not reported  
Reported to Dept: 1988-02-19  
CID: Not reported  
Water Affected: Not reported  
Spill Source: Commercial/Industrial  
Spill Notifier: Responsible Party  
Cleanup Ceased: 1988-02-19  
Cleanup Meets Std: True  
Last Inspection: Not reported  
Recommended Penalty: False  
UST Trust: False  
Remediation Phase: 0  
Date Entered In Computer: 1988-02-24  
Spill Record Last Update: 2004-09-30  
Spiller Name: Not reported  
Spiller Company: ALAKA CHEMICALS  
Spiller Address: 40TH ST & 2ND AVE.  
Spiller Company: 001  
Contact Name: Not reported  
DEC Memo: "Prior to Sept, 2004 data translation this spill Lead\_DEC Field was AUSTIN "  
Remarks: "EMPLOYEE DUMPED SOLVENTS INTO CITY SEWER."

All Materials:  
Site ID: 126182  
Operable Unit ID: 915255  
Operable Unit: 01  
Material ID: 461607  
Material Code: 1139A  
Material Name: paint solvents  
Case No.: Not reported  
Material FA: Other  
Quantity: 20.00  
Units: G  
Recovered: .00  
Oxygenate: Not reported

**J82**  
**South**  
**< 1/8**  
**0.062 mi.**  
**327 ft.**

**CON EDISON SERVICE BOX: 38762**  
**3902 2ND AVE**  
**BROOKLYN, NY 11232**

**RCRA NonGen / NLR 1016964569**  
**NY MANIFEST NYP004374856**

**Site 1 of 18 in cluster J**

**Relative:**  
**Higher**  
**Actual:**  
**14 ft.**

RCRA NonGen / NLR:  
Date Form Received by Agency: 20131116  
Handler Name: CON EDISON SERVICE BOX: 38762  
Handler Address: 3902 2ND AVE  
Handler City,State,Zip: BROOKLYN, NY 11232  
EPA ID: NYP004374856  
Contact Name: THOMAS TEELING  
Contact Address: Not reported



Map ID  
Direction  
Distance  
Elevation

MAP FINDINGS

Site

Database(s)

EDR ID Number  
EPA ID Number

CON EDISON SERVICE BOX: 38762 (Continued)

1016964569

Contact City,State,Zip:	Not reported
Contact Telephone:	212-460-3770
Contact Fax:	Not reported
Contact Email:	Not reported
Contact Title:	SENIOR SCIENTIST
EPA Region:	02
Land Type:	Private
Federal Waste Generator Description:	Not a generator, verified
Non-Notifier:	Not reported
Biennial Report Cycle:	Not reported
Accessibility:	Not reported
Active Site Indicator:	Not reported
State District Owner:	NY
State District:	NYSDEC R2
Mailing Address:	IRVING PL, 15TH FL NE
Mailing City,State,Zip:	NEW YORK, NY 10003
Owner Name:	Not reported
Owner Type:	Not reported
Operator Name:	Not reported
Operator Type:	Not reported
Short-Term Generator Activity:	No
Importer Activity:	No
Mixed Waste Generator:	No
Transporter Activity:	No
Transfer Facility Activity:	No
Recycler Activity with Storage:	No
Small Quantity On-Site Burner Exemption:	No
Smelting Melting and Refining Furnace Exemption:	No
Underground Injection Control:	No
Off-Site Waste Receipt:	No
Universal Waste Indicator:	No
Universal Waste Destination Facility:	No
Federal Universal Waste:	No
Active Site Fed-Reg Treatment Storage and Disposal Facility:	Not reported
Active Site Converter Treatment storage and Disposal Facility:	Not reported
Active Site State-Reg Treatment Storage and Disposal Facility:	Not reported
Active Site State-Reg Handler:	---
Federal Facility Indicator:	Not reported
Hazardous Secondary Material Indicator:	NN
Sub-Part K Indicator:	Not reported
Commercial TSD Indicator:	No
Treatment Storage and Disposal Type:	Not reported
2018 GPRA Permit Baseline:	Not on the Baseline
2018 GPRA Renewals Baseline:	Not on the Baseline
Permit Renewals Workload Universe:	Not reported
Permit Workload Universe:	Not reported
Permit Progress Universe:	Not reported
Post-Closure Workload Universe:	Not reported
Closure Workload Universe:	Not reported
202 GPRA Corrective Action Baseline:	No
Corrective Action Workload Universe:	No
Subject to Corrective Action Universe:	No
Non-TSDFs Where RCRA CA has Been Imposed Universe:	No
TSDFs Potentially Subject to CA Under 3004 (u)/(v) Universe:	No
TSDFs Only Subject to CA under Discretionary Auth Universe:	No
Corrective Action Priority Ranking:	No NCAPS ranking
Environmental Control Indicator:	No

Map ID  
Direction  
Distance  
Elevation

MAP FINDINGS

Site

Database(s)

EDR ID Number  
EPA ID Number

**CON EDISON SERVICE BOX: 38762 (Continued)**

**1016964569**

Institutional Control Indicator:	No
Human Exposure Controls Indicator:	N/A
Groundwater Controls Indicator:	N/A
Operating TSDU Universe:	Not reported
Full Enforcement Universe:	Not reported
Significant Non-Complier Universe:	No
Unaddressed Significant Non-Complier Universe:	No
Addressed Significant Non-Complier Universe:	No
Significant Non-Complier With a Compliance Schedule Universe:	No
Financial Assurance Required:	Not reported
Handler Date of Last Change:	20140701
Recognized Trader-Importer:	No
Recognized Trader-Exporter:	No
Importer of Spent Lead Acid Batteries:	No
Exporter of Spent Lead Acid Batteries:	No
Recycler Activity Without Storage:	Not reported
Manifest Broker:	Not reported
Sub-Part P Indicator:	No

Historic Generators:

Receive Date:	20131016
Handler Name:	CON EDISON SERVICE BOX: 38762
Federal Waste Generator Description:	Conditionally Exempt Small Quantity Generator
State District Owner:	NY
Large Quantity Handler of Universal Waste:	No
Recognized Trader Importer:	No
Recognized Trader Exporter:	No
Spent Lead Acid Battery Importer:	No
Spent Lead Acid Battery Exporter:	No
Current Record:	No
Non Storage Recycler Activity:	Not reported
Electronic Manifest Broker:	Not reported

Receive Date:	20131116
Handler Name:	CON EDISON SERVICE BOX: 38762
Federal Waste Generator Description:	Not a generator, verified
State District Owner:	NY
Large Quantity Handler of Universal Waste:	No
Recognized Trader Importer:	No
Recognized Trader Exporter:	No
Spent Lead Acid Battery Importer:	No
Spent Lead Acid Battery Exporter:	No
Current Record:	Yes
Non Storage Recycler Activity:	Not reported
Electronic Manifest Broker:	Not reported

List of NAICS Codes and Descriptions:

NAICS Codes:	No NAICS Codes Found
--------------	----------------------

Facility Has Received Notices of Violations:

Violations:	No Violations Found
-------------	---------------------

Evaluation Action Summary:

Evaluations:	No Evaluations Found
--------------	----------------------

Map ID  
Direction  
Distance  
Elevation

MAP FINDINGS

Site

Database(s)

EDR ID Number  
EPA ID Number

**CON EDISON SERVICE BOX: 38762 (Continued)**

**1016964569**

NY MANIFEST:

Name: CON EDISON  
Address: 3902 2ND AVE  
City,State,Zip: BROOKLYN, NY 11232  
Country: USA  
EPA ID: NYP004374856  
Facility Status: Not reported  
Location Address 1: 3902 2ND AVE  
Code: BP  
Location Address 2: SB 38762  
Total Tanks: Not reported  
Location City: BROOKLYN  
Location State: NY  
Location Zip: Not reported  
Location Zip 4: Not reported

NY MANIFEST:

EPAID: NYP004374856  
Mailing Name: CON EDISON  
Mailing Contact: CON EDISON  
Mailing Address 1: 4 IRVING PL 15TH FL  
Mailing Address 2: Not reported  
Mailing City: NEW YORK  
Mailing State: NY  
Mailing Zip: 10003  
Mailing Zip 4: Not reported  
Mailing Country: USA  
Mailing Phone: 2124603770

NY MANIFEST:

Document ID: Not reported  
Manifest Status: Not reported  
seq: Not reported  
Year: 2018  
Trans1 State ID: NJD003812047  
Trans2 State ID: Not reported  
Generator Ship Date: 10/16/2013  
Trans1 Recv Date: 10/16/2013  
Trans2 Recv Date: Not reported  
TSD Site Recv Date: 10/16/2013  
Part A Recv Date: Not reported  
Part B Recv Date: Not reported  
Generator EPA ID: NYP004374856  
Trans1 EPA ID: Not reported  
Trans2 EPA ID: Not reported  
TSD ID 1: NJD991291105  
TSD ID 2: Not reported  
Manifest Tracking Number: 002236862GBF  
Import Indicator: N  
Export Indicator: N  
Discr Quantity Indicator: N  
Discr Type Indicator: N  
Discr Residue Indicator: N  
Discr Partial Reject Indicator: N  
Discr Full Reject Indicator: N  
Manifest Ref Number: Not reported  
Alt Facility RCRA ID: Not reported

Map ID  
 Direction  
 Distance  
 Elevation

MAP FINDINGS

Site

Database(s)

EDR ID Number  
 EPA ID Number

**CON EDISON SERVICE BOX: 38762 (Continued)**

**1016964569**

Alt Facility Sign Date: Not reported  
 MGMT Method Type Code: H110  
 Waste Code: Not reported  
 Waste Code: Not reported  
 Waste Code: Not reported  
 Waste Code: Not reported  
 Waste Code: Not reported  
 Waste Code: Not reported  
 Quantity: 80  
 Units: G - Gallons (liquids only)\* (8.3 pounds)  
 Number of Containers: 1  
 Container Type: TT - Cargo tank, tank trucks  
 Handling Method: T Chemical, physical, or biological treatment.  
 Specific Gravity: 1  
 Waste Code: D008  
 Waste Code 1\_2: Not reported  
 Waste Code 1\_3: Not reported  
 Waste Code 1\_4: Not reported  
 Waste Code 1\_5: Not reported  
 Waste Code 1\_6: Not reported

**J83**  
**South**  
**< 1/8**  
**0.065 mi.**  
**345 ft.**

**CON EDISON**  
**40TH ST & 2ND AVE**  
**BROOKLYN, NY 11232**  
**Site 2 of 18 in cluster J**

**RCRA NonGen / NLR**

**1019324868**  
**NYP004770988**

**Relative:**  
**Higher**  
**Actual:**  
**14 ft.**

RCRA NonGen / NLR:  
 Date Form Received by Agency: 20150420  
 Handler Name: CON EDISON  
 Handler Address: 40TH ST & 2ND AVE  
 Handler City,State,Zip: BROOKLYN, NY 11232  
 EPA ID: NYP004770988  
 Contact Name: THOMAS TEELING  
 Contact Address: Not reported  
 Contact City,State,Zip: Not reported  
 Contact Telephone: 212-460-3770  
 Contact Fax: Not reported  
 Contact Email: Not reported  
 Contact Title: Not reported  
 EPA Region: 02  
 Land Type: Private  
 Federal Waste Generator Description: Not a generator, verified  
 Non-Notifier: Not reported  
 Biennial Report Cycle: Not reported  
 Accessibility: Not reported  
 Active Site Indicator: Not reported  
 State District Owner: NY  
 State District: NYSDEC R2  
 Mailing Address: IRVING PL 15TH FL NE  
 Mailing City,State,Zip: NEW YORK, NY 10003  
 Owner Name: Not reported  
 Owner Type: Not reported  
 Operator Name: Not reported  
 Operator Type: Not reported  
 Short-Term Generator Activity: No  
 Importer Activity: No

Map ID  
 Direction  
 Distance  
 Elevation

MAP FINDINGS

Site

Database(s)

EDR ID Number  
 EPA ID Number

**CON EDISON (Continued)**

**1019324868**

Mixed Waste Generator:	No
Transporter Activity:	No
Transfer Facility Activity:	No
Recycler Activity with Storage:	No
Small Quantity On-Site Burner Exemption:	No
Smelting Melting and Refining Furnace Exemption:	No
Underground Injection Control:	No
Off-Site Waste Receipt:	No
Universal Waste Indicator:	No
Universal Waste Destination Facility:	No
Federal Universal Waste:	No
Active Site Fed-Reg Treatment Storage and Disposal Facility:	Not reported
Active Site Converter Treatment storage and Disposal Facility:	Not reported
Active Site State-Reg Treatment Storage and Disposal Facility:	Not reported
Active Site State-Reg Handler:	---
Federal Facility Indicator:	Not reported
Hazardous Secondary Material Indicator:	NN
Sub-Part K Indicator:	Not reported
Commercial TSD Indicator:	No
Treatment Storage and Disposal Type:	Not reported
2018 GPRA Permit Baseline:	Not on the Baseline
2018 GPRA Renewals Baseline:	Not on the Baseline
Permit Renewals Workload Universe:	Not reported
Permit Workload Universe:	Not reported
Permit Progress Universe:	Not reported
Post-Closure Workload Universe:	Not reported
Closure Workload Universe:	Not reported
202 GPRA Corrective Action Baseline:	No
Corrective Action Workload Universe:	No
Subject to Corrective Action Universe:	No
Non-TSDFs Where RCRA CA has Been Imposed Universe:	No
TSDFs Potentially Subject to CA Under 3004 (u)/(v) Universe:	No
TSDFs Only Subject to CA under Discretionary Auth Universe:	No
Corrective Action Priority Ranking:	No NCAPS ranking
Environmental Control Indicator:	No
Institutional Control Indicator:	No
Human Exposure Controls Indicator:	N/A
Groundwater Controls Indicator:	N/A
Operating TSDF Universe:	Not reported
Full Enforcement Universe:	Not reported
Significant Non-Complier Universe:	No
Unaddressed Significant Non-Complier Universe:	No
Addressed Significant Non-Complier Universe:	No
Significant Non-Complier With a Compliance Schedule Universe:	No
Financial Assurance Required:	Not reported
Handler Date of Last Change:	20160909
Recognized Trader-Importer:	No
Recognized Trader-Exporter:	No
Importer of Spent Lead Acid Batteries:	No
Exporter of Spent Lead Acid Batteries:	No
Recycler Activity Without Storage:	Not reported
Manifest Broker:	Not reported
Sub-Part P Indicator:	No

Biennial: List of Years

Year: 2015

Map ID  
Direction  
Distance  
Elevation

MAP FINDINGS

Site

Database(s)

EDR ID Number  
EPA ID Number

**CON EDISON (Continued)**

**1019324868**

[Click Here for Biennial Reporting System Data:](#)

**Hazardous Waste Summary:**

Waste Code: D008  
Waste Description: LEAD

**Handler - Owner Operator:**

Owner/Operator Indicator: Operator  
Owner/Operator Name: CONSOLIDATED EDISON COMPANY OF NY, INC.  
Legal Status: Private  
Date Became Current: 20150420  
Date Ended Current: Not reported  
Owner/Operator Address: 4 IRVING PLACE  
Owner/Operator City,State,Zip: NEW YORK, NY 10003  
Owner/Operator Telephone: Not reported  
Owner/Operator Telephone Ext: Not reported  
Owner/Operator Fax: Not reported  
Owner/Operator Email: Not reported

Owner/Operator Indicator: Owner  
Owner/Operator Name: CONSOLIDATED EDISON COMPANY OF NY, INC.  
Legal Status: Private  
Date Became Current: 20150420  
Date Ended Current: Not reported  
Owner/Operator Address: 4 IRVING PLACE  
Owner/Operator City,State,Zip: NEW YORK, NY 10003  
Owner/Operator Telephone: Not reported  
Owner/Operator Telephone Ext: Not reported  
Owner/Operator Fax: Not reported  
Owner/Operator Email: Not reported

**Historic Generators:**

Receive Date: 20160205  
Handler Name: CON EDISON - TRANSFORMER MANHOLE 190  
Federal Waste Generator Description: Large Quantity Generator  
State District Owner: NY  
Large Quantity Handler of Universal Waste: No  
Recognized Trader Importer: No  
Recognized Trader Exporter: No  
Spent Lead Acid Battery Importer: No  
Spent Lead Acid Battery Exporter: No  
Current Record: No  
Non Storage Recycler Activity: Not reported  
Electronic Manifest Broker: Not reported

Receive Date: 20150420  
Handler Name: CON EDISON  
Federal Waste Generator Description: Large Quantity Generator  
State District Owner: NY  
Large Quantity Handler of Universal Waste: No  
Recognized Trader Importer: No  
Recognized Trader Exporter: No  
Spent Lead Acid Battery Importer: No  
Spent Lead Acid Battery Exporter: No  
Current Record: No

Map ID  
 Direction  
 Distance  
 Elevation

MAP FINDINGS

Site

Database(s)

EDR ID Number  
 EPA ID Number

**CON EDISON (Continued)**

**1019324868**

Non Storage Recycler Activity:	Not reported
Electronic Manifest Broker:	Not reported
Receive Date:	20150420
Handler Name:	CON EDISON
Federal Waste Generator Description:	Not a generator, verified
State District Owner:	NY
Large Quantity Handler of Universal Waste:	No
Recognized Trader Importer:	No
Recognized Trader Exporter:	No
Spent Lead Acid Battery Importer:	No
Spent Lead Acid Battery Exporter:	No
Current Record:	Yes
Non Storage Recycler Activity:	Not reported
Electronic Manifest Broker:	Not reported

List of NAICS Codes and Descriptions:

NAICS Code:	221122
NAICS Description:	ELECTRIC POWER DISTRIBUTION

Facility Has Received Notices of Violations:

Violations:	No Violations Found
-------------	---------------------

Evaluation Action Summary:

Evaluations:	No Evaluations Found
--------------	----------------------

**J84**  
**South**  
**< 1/8**  
**0.065 mi.**  
**345 ft.**

**CON EDISON**  
**40TH ST & 2ND AVE**  
**BROOKLYN, NY 11232**

**NJ MANIFEST**    **S120670749**  
**N/A**

**Site 3 of 18 in cluster J**

**Relative:**  
**Higher**  
**Actual:**  
**14 ft.**

NJ MANIFEST:	
EPA Id:	NYP004770988
Mail Address:	IRVING PL 15TH FL NE
Mail City/State/Zip:	NEW YORK, NY 10003
Facility Phone:	Not reported
Emergency Phone:	Not reported
Contact:	THOMAS TEELING
Comments:	Not reported
SIC Code:	Not reported
County:	NY047
Municipal:	Not reported
Previous EPA Id:	Not reported
Gen Flag:	Not reported
Trans Flag:	Not reported
TSD Flag:	Not reported
Name Change:	Not reported
Date Change:	Not reported

Manifest:

Manifest Number:	014085056JJK
EPA ID:	NYP004770988
Date Shipped:	4/20/2015
TSD EPA ID:	NJD002200046
Transporter EPA ID:	NJ0000027193

Map ID  
 Direction  
 Distance  
 Elevation

MAP FINDINGS

Site

Database(s)

EDR ID Number  
 EPA ID Number

**CON EDISON (Continued)**

**S120670749**

Transporter 2 EPA ID: Not reported  
 Transporter 3 EPA ID: Not reported  
 Transporter 4 EPA ID: Not reported  
 Transporter 5 EPA ID: Not reported  
 Transporter 6 EPA ID: Not reported  
 Transporter 7 EPA ID: Not reported  
 Transporter 8 EPA ID: Not reported  
 Transporter 9 EPA ID: Not reported  
 Transporter 10 EPA ID: Not reported  
 Date Trans1 Transported Waste: Not reported  
 Date Trans2 Transported Waste: Not reported  
 Date Trans3 Transported Waste: Not reported  
 Date Trans4 Transported Waste: Not reported  
 Date Trans5 Transported Waste: Not reported  
 Date Trans6 Transported Waste: Not reported  
 Date Trans7 Transported Waste: Not reported  
 Date Trans8 Transported Waste: Not reported  
 Date Trans9 Transported Waste: Not reported  
 Date Trans10 Transported Waste: Not reported  
 Date TSDF Received Waste: Not reported  
 TSDF EPA Facility Name: Not reported  
 QTY Units: Not reported  
 Transporter SEQ ID: Not reported  
 Transporter-1 Date: Not reported  
 Waste SEQ ID: Not reported  
 Waste Type Code 2: Not reported  
 Waste Type Code 3: Not reported  
 Waste Type Code 4: Not reported  
 Waste Type Code 5: Not reported  
 Waste Type Code 6: Not reported  
 Date Accepted: Not reported  
 Manifest Discrepancy Type: Not reported  
 Data Entry Number: Not reported  
 Was Load Rejected: NEW YORK, NY 10003  
 Reason Load Was Rejected: Not reported

**J85**  
**South**  
**< 1/8**  
**0.065 mi.**  
**345 ft.**

**CON EDISON**  
**40 ST & 2 AVE**  
**BROOKLYN, NY 11232**

**NY MANIFEST S119074621**  
**N/A**

**Site 4 of 18 in cluster J**

**Relative:**  
**Higher**  
**Actual:**  
**14 ft.**

NY MANIFEST:  
 Name: CON EDISON  
 Address: 40 ST & 2 AVE  
 City,State,Zip: BROOKLYN, NY 11232  
 Country: USA  
 EPA ID: NYP004770988  
 Facility Status: Not reported  
 Location Address 1: 40 ST & 2 AVE  
 Code: BP  
 Location Address 2: Not reported  
 Total Tanks: Not reported  
 Location City: BROOKLYN  
 Location State: NY  
 Location Zip: 11232



Map ID  
Direction  
Distance  
Elevation

MAP FINDINGS

Site

Database(s)

EDR ID Number  
EPA ID Number

**CON EDISON (Continued)**

**S119074621**

Location Zip 4: Not reported

NY MANIFEST:

EPAID: NYP004770988

Mailing Name: CON EDISON

Mailing Contact: DENNIS HUACON

Mailing Address 1: 4 IRVING PL 15TH FL

Mailing Address 2: Not reported

Mailing City: NEW YORK

Mailing State: NY

Mailing Zip: 10003

Mailing Zip 4: Not reported

Mailing Country: USA

Mailing Phone: 2124603770

NY MANIFEST:

Document ID: Not reported

Manifest Status: Not reported

seq: Not reported

Year: 2018

Trans1 State ID: NJ0000027193

Trans2 State ID: Not reported

Generator Ship Date: 04/20/2015

Trans1 Recv Date: 04/20/2015

Trans2 Recv Date: Not reported

TSD Site Recv Date: 04/22/2015

Part A Recv Date: Not reported

Part B Recv Date: Not reported

Generator EPA ID: NYP004770988

Trans1 EPA ID: Not reported

Trans2 EPA ID: Not reported

TSD ID 1: NJD002200046

TSD ID 2: Not reported

Manifest Tracking Number: 014085056JJK

Import Indicator: N

Export Indicator: N

Discr Quantity Indicator: N

Discr Type Indicator: N

Discr Residue Indicator: N

Discr Partial Reject Indicator: N

Discr Full Reject Indicator: N

Manifest Ref Number: Not reported

Alt Facility RCRA ID: Not reported

Alt Facility Sign Date: Not reported

MGMT Method Type Code: H110

Waste Code: Not reported

Waste Code: Not reported

Waste Code: Not reported

Waste Code: Not reported

Waste Code: Not reported

Waste Code: Not reported

Quantity: 3000

Units: P - Pounds

Number of Containers: 1

Container Type: TT - Cargo tank, tank trucks

Handling Method: T Chemical, physical, or biological treatment.

Specific Gravity: 1

Map ID  
Direction  
Distance  
Elevation

MAP FINDINGS

Site

Database(s)

EDR ID Number  
EPA ID Number

**CON EDISON (Continued)**

**S119074621**

Waste Code: D008  
Waste Code 1\_2: Not reported  
Waste Code 1\_3: Not reported  
Waste Code 1\_4: Not reported  
Waste Code 1\_5: Not reported  
Waste Code 1\_6: Not reported

**J86**  
**South**  
**< 1/8**  
**0.071 mi.**  
**377 ft.**

**SPILL NUMBER 0000263**  
**160 40TH ST**  
**BROOKLYN, NY**  
**Site 5 of 18 in cluster J**

**NY Spills S104650547**  
**N/A**

**Relative:**  
**Higher**  
**Actual:**  
**15 ft.**

**SPILLS:**  
Name: SPILL NUMBER 0000263  
Address: 160 40TH ST  
City,State,Zip: BROOKLYN, NY  
Spill Number/Closed Date: 0000263 / 2000-05-23  
Facility ID: 0000263  
Facility Type: ER  
DER Facility ID: 191762  
Site ID: 232752  
DEC Region: 2  
Spill Cause: Abandoned Drums  
Spill Class: C1  
SWIS: 2401  
Spill Date: 2000-04-06  
Investigator: SMSANGES  
Referred To: Not reported  
Reported to Dept: 2000-04-06  
CID: 207  
Water Affected: Not reported  
Spill Source: Unknown  
Spill Notifier: Federal Government  
Cleanup Ceased: Not reported  
Cleanup Meets Std: False  
Last Inspection: Not reported  
Recommended Penalty: False  
UST Trust: False  
Remediation Phase: 0  
Date Entered In Computer: 2000-04-06  
Spill Record Last Update: 2000-10-17  
Spiller Name: Not reported  
Spiller Company: Not reported  
Spiller Address: Not reported  
Spiller Company: 001  
Contact Name: STANLEY BALDWIN  
DEC Memo: "Prior to Sept, 2004 data translation this spill Lead\_DEC Field was SANGESLAND no drum found"  
Remarks: "abandoned drum at the site - no spill"  
All Materials:  
Site ID: 232752  
Operable Unit ID: 821951  
Operable Unit: 01  
Material ID: 288518  
Material Code: 0022

Map ID  
Direction  
Distance  
Elevation

MAP FINDINGS

Site

Database(s)

EDR ID Number  
EPA ID Number

**SPILL NUMBER 0000263 (Continued)**

**S104650547**

Material Name: waste oil/used oil  
Case No.: Not reported  
Material FA: Petroleum  
Quantity: 55.00  
Units: G  
Recovered: 55.00  
Oxygenate: Not reported

**K87  
SW  
< 1/8  
0.072 mi.  
379 ft.**

**ARTHUR MATNEY (AM COSMETICS INC)  
4014 FIRST AVENUE  
BROOKLYN, NY 11232  
Site 1 of 8 in cluster K**

**NY Spills S105056074  
NY MANIFEST N/A**

**Relative:  
Higher  
Actual:  
9 ft.**

**SPILLS:**  
Name: SPILL NUMBER 0103571  
Address: 4014 FIRST AVE  
City,State,Zip: BROOKLYN, NY  
Spill Number/Closed Date: 0103571 / 2003-02-13  
Facility ID: 0103571  
Facility Type: ER  
DER Facility ID: 116552  
Site ID: 135753  
DEC Region: 2  
Spill Cause: Deliberate  
Spill Class: C3  
SWIS: 2401  
Spill Date: 2001-07-02  
Investigator: MXTIPPLE  
Referred To: Not reported  
Reported to Dept: 2001-07-02  
CID: 205  
Water Affected: HUDSON RIVER  
Spill Source: Commercial Vehicle  
Spill Notifier: Citizen  
Cleanup Ceased: Not reported  
Cleanup Meets Std: False  
Last Inspection: Not reported  
Recommended Penalty: False  
UST Trust: False  
Remediation Phase: 0  
Date Entered In Computer: 2001-07-02  
Spill Record Last Update: 2003-02-13  
Spiller Name: Not reported  
Spiller Company: UNKNOWN  
Spiller Address: Not reported  
Spiller Company: 001  
Contact Name: Not reported  
DEC Memo: "Prior to Sept, 2004 data translation this spill Lead\_DEC Field was TIPPLE 7/2/01 REFERRED THIS CASE TO BOTH THE ECO'S AND RON PINZON FROM WETLANDS. THE SITE IS NOT ON THE HUDSON RIVER OR IS THERE ANY MENTION OF A PETROLEUM RELATED RELEASE AND THERE IS NO CALL BACK NUMBER."  
Remarks: "CALLER REPORTS CONTRACTOR DIGGING IN REAR OF PROPERTY WITH CONST EQUIPT AND DUMPING IT INTO THE RIVER."

All Materials:

Map ID  
Direction  
Distance  
Elevation

MAP FINDINGS

Site

Database(s)

EDR ID Number  
EPA ID Number

**ARTHUR MATNEY (AM COSMETICS INC) (Continued)**

**S105056074**

Site ID: 135753  
Operable Unit ID: 842104  
Operable Unit: 01  
Material ID: 535649  
Material Code: 0816A  
Material Name: construction material  
Case No.: Not reported  
Material FA: Other  
Quantity: .00  
Units: G  
Recovered: .00  
Oxygenate: Not reported

**NY MANIFEST:**

Name: ARTHUR MATNEY (AM COSMETICS INC)  
Address: 4014 FIRST AVENUE  
City,State,Zip: BROOKLYN, NY 11232-0000  
Country: USA  
EPA ID: NYD981488216  
Facility Status: Not reported  
Location Address 1: 4014 FIRST AVE  
Code: BP  
Location Address 2: Not reported  
Total Tanks: Not reported  
Location City: BROOKLYN  
Location State: NY  
Location Zip: 11232  
Location Zip 4: 2705

**NY MANIFEST:**

EPAID: NYD981488216  
Mailing Name: ARTHUR MATNEY (AM COSMETICS INC)  
Mailing Contact: MAURICE L. WEINSTEIN  
Mailing Address 1: 4014 FIRST AVE  
Mailing Address 2: Not reported  
Mailing City: BROOKLYN  
Mailing State: NY  
Mailing Zip: 11232  
Mailing Zip 4: 2705  
Mailing Country: USA  
Mailing Phone: 7187883200

**L88**  
**SSE**  
**< 1/8**  
**0.075 mi.**  
**398 ft.**

**CON EDISON - MANHOLE M49195**  
**230 39 ST**  
**BROOKLYN, NY 11232**  
**Site 1 of 4 in cluster L**

**NY MANIFEST** **S120958023**  
**N/A**

**Relative:**  
**Higher**  
**Actual:**  
**15 ft.**

**NY MANIFEST:**  
Name: CON EDISON - MANHOLE M49195  
Address: 230 39 ST  
City,State,Zip: BROOKLYN, NY 11232  
Country: USA  
EPA ID: NYP004904387  
Facility Status: Not reported  
Location Address 1: 230 39 ST

Map ID  
 Direction  
 Distance  
 Elevation

MAP FINDINGS

Site

Database(s)

EDR ID Number  
 EPA ID Number

**CON EDISON - MANHOLE M49195 (Continued)**

**S120958023**

Code: BP  
 Location Address 2: Not reported  
 Total Tanks: Not reported  
 Location City: BROOKLYN  
 Location State: NY  
 Location Zip: 11232  
 Location Zip 4: Not reported

**NY MANIFEST:**

EPAID: NYP004904387  
 Mailing Name: CON EDISON - MANHOLE M49195  
 Mailing Contact: CON EDISON  
 Mailing Address 1: 4 IRVING PL 15TH FL NE  
 Mailing Address 2: Not reported  
 Mailing City: NEW YORK  
 Mailing State: NY  
 Mailing Zip: 10003  
 Mailing Zip 4: Not reported  
 Mailing Country: USA  
 Mailing Phone: Not reported

**J89**  
**South**  
**< 1/8**  
**0.077 mi.**  
**404 ft.**

**FULTON FERRY LIQUIDATORS INC**  
**4002 2ND AVE**  
**BROOKLYN, NY 11232**

**RCRA NonGen / NLR**  
**FINDS**  
**ECHO**  
**NY MANIFEST**

**1001028482**  
**NYR000007146**

**Site 6 of 18 in cluster J**

**Relative:**  
**Higher**  
**Actual:**  
**14 ft.**

RCRA NonGen / NLR: 20070101  
 Date Form Received by Agency: 20070101  
 Handler Name: FULTON FERRY LIQUIDATORS INC  
 Handler Address: 4002 2ND AVE  
 Handler City,State,Zip: BROOKLYN, NY 11232-2710  
 EPA ID: NYR000007146  
 Contact Name: Not reported  
 Contact Address: 2ND AVE  
 Contact City,State,Zip: BROOKLYN, NY 11232  
 Contact Telephone: Not reported  
 Contact Fax: Not reported  
 Contact Email: Not reported  
 Contact Title: Not reported  
 EPA Region: 02  
 Land Type: Not reported  
 Federal Waste Generator Description: Not a generator, verified  
 Non-Notifier: Not reported  
 Biennial Report Cycle: Not reported  
 Accessibility: Not reported  
 Active Site Indicator: Not reported  
 State District Owner: NY  
 State District: NYSDEC R2  
 Mailing Address: 2ND AVE  
 Mailing City,State,Zip: BROOKLYN, NY 11232  
 Owner Name: FULTON FERRY LIQUIDATORS INC  
 Owner Type: Private  
 Operator Name: FULTON FERRY LIQUIDATORS INC  
 Operator Type: Private  
 Short-Term Generator Activity: No  
 Importer Activity: No

Map ID  
 Direction  
 Distance  
 Elevation

MAP FINDINGS

Site

Database(s)

EDR ID Number  
 EPA ID Number

**FULTON FERRY LIQUIDATORS INC (Continued)**

**1001028482**

Mixed Waste Generator:	No
Transporter Activity:	No
Transfer Facility Activity:	No
Recycler Activity with Storage:	No
Small Quantity On-Site Burner Exemption:	No
Smelting Melting and Refining Furnace Exemption:	No
Underground Injection Control:	No
Off-Site Waste Receipt:	No
Universal Waste Indicator:	No
Universal Waste Destination Facility:	No
Federal Universal Waste:	No
Active Site Fed-Reg Treatment Storage and Disposal Facility:	Not reported
Active Site Converter Treatment storage and Disposal Facility:	Not reported
Active Site State-Reg Treatment Storage and Disposal Facility:	Not reported
Active Site State-Reg Handler:	---
Federal Facility Indicator:	Not reported
Hazardous Secondary Material Indicator:	NN
Sub-Part K Indicator:	Not reported
Commercial TSD Indicator:	No
Treatment Storage and Disposal Type:	Not reported
2018 GPRA Permit Baseline:	Not on the Baseline
2018 GPRA Renewals Baseline:	Not on the Baseline
Permit Renewals Workload Universe:	Not reported
Permit Workload Universe:	Not reported
Permit Progress Universe:	Not reported
Post-Closure Workload Universe:	Not reported
Closure Workload Universe:	Not reported
202 GPRA Corrective Action Baseline:	No
Corrective Action Workload Universe:	No
Subject to Corrective Action Universe:	No
Non-TSDs Where RCRA CA has Been Imposed Universe:	No
TSDs Potentially Subject to CA Under 3004 (u)/(v) Universe:	No
TSDs Only Subject to CA under Discretionary Auth Universe:	No
Corrective Action Priority Ranking:	No NCAPS ranking
Environmental Control Indicator:	No
Institutional Control Indicator:	No
Human Exposure Controls Indicator:	N/A
Groundwater Controls Indicator:	N/A
Operating TSDF Universe:	Not reported
Full Enforcement Universe:	Not reported
Significant Non-Complier Universe:	No
Unaddressed Significant Non-Complier Universe:	No
Addressed Significant Non-Complier Universe:	No
Significant Non-Complier With a Compliance Schedule Universe:	No
Financial Assurance Required:	Not reported
Handler Date of Last Change:	20150414
Recognized Trader-Importer:	No
Recognized Trader-Exporter:	No
Importer of Spent Lead Acid Batteries:	No
Exporter of Spent Lead Acid Batteries:	No
Recycler Activity Without Storage:	Not reported
Manifest Broker:	Not reported
Sub-Part P Indicator:	No

Hazardous Waste Summary:

Waste Code: D001

Map ID  
Direction  
Distance  
Elevation

MAP FINDINGS

Site

Database(s)

EDR ID Number  
EPA ID Number

**FULTON FERRY LIQUIDATORS INC (Continued)**

**1001028482**

Waste Description: IGNITABLE WASTE

Handler - Owner Operator:

Owner/Operator Indicator: Owner  
Owner/Operator Name: FULTON FERRY LIQUIDATORS INC  
Legal Status: Private  
Date Became Current: Not reported  
Date Ended Current: Not reported  
Owner/Operator Address: 4002 2ND AVE  
Owner/Operator City,State,Zip: BROOKLYN, NY 11232  
Owner/Operator Telephone: 718-499-9696  
Owner/Operator Telephone Ext: Not reported  
Owner/Operator Fax: Not reported  
Owner/Operator Email: Not reported

Owner/Operator Indicator: Owner  
Owner/Operator Name: FULTON FERRY LIQUIDATORS INC  
Legal Status: Private  
Date Became Current: Not reported  
Date Ended Current: Not reported  
Owner/Operator Address: 4002 2ND AVE  
Owner/Operator City,State,Zip: BROOKLYN, NY 11232  
Owner/Operator Telephone: 718-499-9696  
Owner/Operator Telephone Ext: Not reported  
Owner/Operator Fax: Not reported  
Owner/Operator Email: Not reported

Owner/Operator Indicator: Operator  
Owner/Operator Name: FULTON FERRY LIQUIDATORS INC  
Legal Status: Private  
Date Became Current: Not reported  
Date Ended Current: Not reported  
Owner/Operator Address: 4002 2ND AVE  
Owner/Operator City,State,Zip: BROOKLYN, NY 11232  
Owner/Operator Telephone: 718-499-9696  
Owner/Operator Telephone Ext: Not reported  
Owner/Operator Fax: Not reported  
Owner/Operator Email: Not reported

Historic Generators:

Receive Date: 19990708  
Handler Name: FULTON FERRY LIQUIDATORS INC  
Federal Waste Generator Description: Not a generator, verified  
State District Owner: NY  
Large Quantity Handler of Universal Waste: No  
Recognized Trader Importer: No  
Recognized Trader Exporter: No  
Spent Lead Acid Battery Importer: No  
Spent Lead Acid Battery Exporter: No  
Current Record: No  
Non Storage Recycler Activity: Not reported  
Electronic Manifest Broker: Not reported

Receive Date: 20060101  
Handler Name: FULTON FERRY LIQUIDATORS INC  
Federal Waste Generator Description: Not a generator, verified

Map ID  
Direction  
Distance  
Elevation

MAP FINDINGS

Site

Database(s)

EDR ID Number  
EPA ID Number

**FULTON FERRY LIQUIDATORS INC (Continued)**

**1001028482**

State District Owner: NY  
Large Quantity Handler of Universal Waste: No  
Recognized Trader Importer: No  
Recognized Trader Exporter: No  
Spent Lead Acid Battery Importer: No  
Spent Lead Acid Battery Exporter: No  
Current Record: No  
Non Storage Recycler Activity: Not reported  
Electronic Manifest Broker: Not reported

Receive Date: 20070101  
Handler Name: FULTON FERRY LIQUIDATORS INC  
Federal Waste Generator Description: Not a generator, verified  
State District Owner: NY  
Large Quantity Handler of Universal Waste: No  
Recognized Trader Importer: No  
Recognized Trader Exporter: No  
Spent Lead Acid Battery Importer: No  
Spent Lead Acid Battery Exporter: No  
Current Record: Yes  
Non Storage Recycler Activity: Not reported  
Electronic Manifest Broker: Not reported

Receive Date: 19950623  
Handler Name: FULTON FERRY LIQUIDATORS INC  
Federal Waste Generator Description: Small Quantity Generator  
State District Owner: NY  
Large Quantity Handler of Universal Waste: No  
Recognized Trader Importer: No  
Recognized Trader Exporter: No  
Spent Lead Acid Battery Importer: No  
Spent Lead Acid Battery Exporter: No  
Current Record: No  
Non Storage Recycler Activity: Not reported  
Electronic Manifest Broker: Not reported

Receive Date: 19960301  
Handler Name: FULTON FERRY LIQUIDATORS, INC.  
Federal Waste Generator Description: Large Quantity Generator  
State District Owner: NY  
Large Quantity Handler of Universal Waste: No  
Recognized Trader Importer: No  
Recognized Trader Exporter: No  
Spent Lead Acid Battery Importer: No  
Spent Lead Acid Battery Exporter: No  
Current Record: No  
Non Storage Recycler Activity: Not reported  
Electronic Manifest Broker: Not reported

List of NAICS Codes and Descriptions:

NAICS Code: 42199  
NAICS Description: OTHER MISCELLANEOUS DURABLE GOODS WHOLESALERS

Facility Has Received Notices of Violations:

Violations: No Violations Found



Map ID  
Direction  
Distance  
Elevation

MAP FINDINGS

Site

Database(s)

EDR ID Number  
EPA ID Number

**FULTON FERRY LIQUIDATORS INC (Continued)**

**1001028482**

Evaluation Action Summary:

Evaluations: No Evaluations Found

FINDS:

Registry ID: 110000892963

Click Here:

Environmental Interest/Information System:

RCRAInfo is a national information system that supports the Resource Conservation and Recovery Act (RCRA) program through the tracking of events and activities related to facilities that generate, transport, and treat, store, or dispose of hazardous waste. RCRAInfo allows RCRA program staff to track the notification, permit, compliance, and corrective action activities required under RCRA.

[Click this hyperlink](#) while viewing on your computer to access additional FINDS: detail in the EDR Site Report.

ECHO:

Envid: 1001028482  
Registry ID: 110000892963  
DFR URL: <http://echo.epa.gov/detailed-facility-report?fid=110000892963>  
Name: FULTON FERRY LIQUIDATORS INC  
Address: 4002 2ND AVE  
City,State,Zip: BROOKLYN, NY 11232

NY MANIFEST:

Name: FULTON FERRY LIQUIDATORS INC  
Address: 4002 2ND AVE  
City,State,Zip: BROOKLYN, NY 11232-2710  
Country: USA  
EPA ID: NYR000007146  
Facility Status: Not reported  
Location Address 1: 4002 2ND AVE  
Code: BP  
Location Address 2: Not reported  
Total Tanks: Not reported  
Location City: BROOKLYN  
Location State: NY  
Location Zip: 11232  
Location Zip 4: Not reported

NY MANIFEST:

EPAID: NYR000007146  
Mailing Name: FULTON FERRY LIQUIDATORS INC  
Mailing Contact: BOBBY BROWN  
Mailing Address 1: 4002 2ND AVE  
Mailing Address 2: Not reported  
Mailing City: BROOKLYN  
Mailing State: NY  
Mailing Zip: 11232  
Mailing Zip 4: Not reported  
Mailing Country: USA  
Mailing Phone: 7184999696

Map ID  
 Direction  
 Distance  
 Elevation

MAP FINDINGS

Site

Database(s)

EDR ID Number  
 EPA ID Number

**M90**  
**SSE**  
 < 1/8  
 0.079 mi.  
 418 ft.

**DAVIDSON PIPE SUPPLY CO INC**  
**990 3RD AVE**  
**BROOKLYN, NY 11232**

**RCRA NonGen / NLR**  
**FINDS**  
**ECHO**

**1001028922**  
**NYR000011544**

**Site 1 of 2 in cluster M**

**Relative:**  
**Higher**  
**Actual:**  
**12 ft.**

RCRA NonGen / NLR:	
Date Form Received by Agency:	20070101
Handler Name:	DAVIDSON PIPE SUPPLY CO INC
Handler Address:	990 3RD AVE
Handler City,State,Zip:	BROOKLYN, NY 11232-2400
EPA ID:	NYR000011544
Contact Name:	Not reported
Contact Address:	2ND AVE
Contact City,State,Zip:	BROOKLYN, NY 11232
Contact Telephone:	Not reported
Contact Fax:	Not reported
Contact Email:	Not reported
Contact Title:	Not reported
EPA Region:	02
Land Type:	Not reported
Federal Waste Generator Description:	Not a generator, verified
Non-Notifier:	Not reported
Biennial Report Cycle:	Not reported
Accessibility:	Not reported
Active Site Indicator:	Not reported
State District Owner:	NY
State District:	NYSDEC R2
Mailing Address:	2ND AVE
Mailing City,State,Zip:	BROOKLYN, NY 11232
Owner Name:	DAVIDSON PIPE SUPPLY CO INC
Owner Type:	Private
Operator Name:	DAVIDSON PIPE SUPPLY CO INC
Operator Type:	Private
Short-Term Generator Activity:	No
Importer Activity:	No
Mixed Waste Generator:	No
Transporter Activity:	No
Transfer Facility Activity:	No
Recycler Activity with Storage:	No
Small Quantity On-Site Burner Exemption:	No
Smelting Melting and Refining Furnace Exemption:	No
Underground Injection Control:	No
Off-Site Waste Receipt:	No
Universal Waste Indicator:	No
Universal Waste Destination Facility:	No
Federal Universal Waste:	No
Active Site Fed-Reg Treatment Storage and Disposal Facility:	Not reported
Active Site Converter Treatment storage and Disposal Facility:	Not reported
Active Site State-Reg Treatment Storage and Disposal Facility:	Not reported
Active Site State-Reg Handler:	---
Federal Facility Indicator:	Not reported
Hazardous Secondary Material Indicator:	NN
Sub-Part K Indicator:	Not reported
Commercial TSD Indicator:	No
Treatment Storage and Disposal Type:	Not reported
2018 GPRR Permit Baseline:	Not on the Baseline
2018 GPRR Renewals Baseline:	Not on the Baseline
Permit Renewals Workload Universe:	Not reported

Map ID  
Direction  
Distance  
Elevation

MAP FINDINGS

Site

Database(s)

EDR ID Number  
EPA ID Number

**DAVIDSON PIPE SUPPLY CO INC (Continued)**

**1001028922**

Permit Workload Universe:	Not reported
Permit Progress Universe:	Not reported
Post-Closure Workload Universe:	Not reported
Closure Workload Universe:	Not reported
202 GPRA Corrective Action Baseline:	No
Corrective Action Workload Universe:	No
Subject to Corrective Action Universe:	No
Non-TSDFs Where RCRA CA has Been Imposed Universe:	No
TSDFs Potentially Subject to CA Under 3004 (u)/(v) Universe:	No
TSDFs Only Subject to CA under Discretionary Auth Universe:	No
Corrective Action Priority Ranking:	No NCAPS ranking
Environmental Control Indicator:	No
Institutional Control Indicator:	No
Human Exposure Controls Indicator:	N/A
Groundwater Controls Indicator:	N/A
Operating TSDF Universe:	Not reported
Full Enforcement Universe:	Not reported
Significant Non-Complier Universe:	No
Unaddressed Significant Non-Complier Universe:	No
Addressed Significant Non-Complier Universe:	No
Significant Non-Complier With a Compliance Schedule Universe:	No
Financial Assurance Required:	Not reported
Handler Date of Last Change:	20150414
Recognized Trader-Importer:	No
Recognized Trader-Exporter:	No
Importer of Spent Lead Acid Batteries:	No
Exporter of Spent Lead Acid Batteries:	No
Recycler Activity Without Storage:	Not reported
Manifest Broker:	Not reported
Sub-Part P Indicator:	No

Hazardous Waste Summary:

Waste Code:	D001
Waste Description:	IGNITABLE WASTE

Handler - Owner Operator:

Owner/Operator Indicator:	Owner
Owner/Operator Name:	DAVIDSON PIPE SUPPLY CO INC
Legal Status:	Private
Date Became Current:	Not reported
Date Ended Current:	Not reported
Owner/Operator Address:	5002 SECOND AVE
Owner/Operator City,State,Zip:	BROOKLYN, NY 11232
Owner/Operator Telephone:	718-439-6300
Owner/Operator Telephone Ext:	Not reported
Owner/Operator Fax:	Not reported
Owner/Operator Email:	Not reported

Owner/Operator Indicator:	Owner
Owner/Operator Name:	DAVIDSON PIPE SUPPLY CO INC
Legal Status:	Private
Date Became Current:	Not reported
Date Ended Current:	Not reported
Owner/Operator Address:	5002 SECOND AVE
Owner/Operator City,State,Zip:	BROOKLYN, NY 11232

Map ID  
Direction  
Distance  
Elevation

MAP FINDINGS

Site

Database(s)

EDR ID Number  
EPA ID Number

**DAVIDSON PIPE SUPPLY CO INC (Continued)**

**1001028922**

Owner/Operator Telephone: 718-439-6300  
Owner/Operator Telephone Ext: Not reported  
Owner/Operator Fax: Not reported  
Owner/Operator Email: Not reported  
  
Owner/Operator Indicator: Operator  
Owner/Operator Name: DAVIDSON PIPE SUPPLY CO INC  
Legal Status: Private  
Date Became Current: Not reported  
Date Ended Current: Not reported  
Owner/Operator Address: 5002 SECOND AVE  
Owner/Operator City,State,Zip: BROOKLYN, NY 11232  
Owner/Operator Telephone: 718-439-6300  
Owner/Operator Telephone Ext: Not reported  
Owner/Operator Fax: Not reported  
Owner/Operator Email: Not reported

Historic Generators:

Receive Date: 19990708  
Handler Name: DAVIDSON PIPE SUPPLY CO INC  
Federal Waste Generator Description: Not a generator, verified  
State District Owner: NY  
Large Quantity Handler of Universal Waste: No  
Recognized Trader Importer: No  
Recognized Trader Exporter: No  
Spent Lead Acid Battery Importer: No  
Spent Lead Acid Battery Exporter: No  
Current Record: No  
Non Storage Recycler Activity: Not reported  
Electronic Manifest Broker: Not reported

Receive Date: 20060101  
Handler Name: DAVIDSON PIPE SUPPLY CO INC  
Federal Waste Generator Description: Not a generator, verified  
State District Owner: NY  
Large Quantity Handler of Universal Waste: No  
Recognized Trader Importer: No  
Recognized Trader Exporter: No  
Spent Lead Acid Battery Importer: No  
Spent Lead Acid Battery Exporter: No  
Current Record: No  
Non Storage Recycler Activity: Not reported  
Electronic Manifest Broker: Not reported

Receive Date: 20070101  
Handler Name: DAVIDSON PIPE SUPPLY CO INC  
Federal Waste Generator Description: Not a generator, verified  
State District Owner: NY  
Large Quantity Handler of Universal Waste: No  
Recognized Trader Importer: No  
Recognized Trader Exporter: No  
Spent Lead Acid Battery Importer: No  
Spent Lead Acid Battery Exporter: No  
Current Record: Yes  
Non Storage Recycler Activity: Not reported  
Electronic Manifest Broker: Not reported

Map ID  
Direction  
Distance  
Elevation

MAP FINDINGS

Site

Database(s)

EDR ID Number  
EPA ID Number

**DAVIDSON PIPE SUPPLY CO INC (Continued)**

**1001028922**

Receive Date: 19950815  
Handler Name: DAVIDSON PIPE SUPPLY CO INC  
Federal Waste Generator Description: Large Quantity Generator  
State District Owner: NY  
Large Quantity Handler of Universal Waste: No  
Recognized Trader Importer: No  
Recognized Trader Exporter: No  
Spent Lead Acid Battery Importer: No  
Spent Lead Acid Battery Exporter: No  
Current Record: No  
Non Storage Recycler Activity: Not reported  
Electronic Manifest Broker: Not reported

Receive Date: 19960314  
Handler Name: DAVIDSON PIPE SUPPLY CO INC  
Federal Waste Generator Description: Large Quantity Generator  
State District Owner: NY  
Large Quantity Handler of Universal Waste: No  
Recognized Trader Importer: No  
Recognized Trader Exporter: No  
Spent Lead Acid Battery Importer: No  
Spent Lead Acid Battery Exporter: No  
Current Record: No  
Non Storage Recycler Activity: Not reported  
Electronic Manifest Broker: Not reported

List of NAICS Codes and Descriptions:

NAICS Code: 332996  
NAICS Description: FABRICATED PIPE AND PIPE FITTING MANUFACTURING

Facility Has Received Notices of Violations:

Violations: No Violations Found

Evaluation Action Summary:

Evaluations: No Evaluations Found

FINDS:

Registry ID: 110000892990

Click Here:

Environmental Interest/Information System:

RCRAInfo is a national information system that supports the Resource Conservation and Recovery Act (RCRA) program through the tracking of events and activities related to facilities that generate, transport, and treat, store, or dispose of hazardous waste. RCRAInfo allows RCRA program staff to track the notification, permit, compliance, and corrective action activities required under RCRA.

[Click this hyperlink](#) while viewing on your computer to access additional FINDS: detail in the EDR Site Report.

ECHO:

Envid: 1001028922  
Registry ID: 110000892990

Map ID  
 Direction  
 Distance  
 Elevation

MAP FINDINGS

Site

Database(s)

EDR ID Number  
 EPA ID Number

**DAVIDSON PIPE SUPPLY CO INC (Continued)**

**1001028922**

DFR URL: <http://echo.epa.gov/detailed-facility-report?fid=110000892990>  
 Name: DAVIDSON PIPE SUPPLY CO INC  
 Address: 990 3RD AVE  
 City,State,Zip: BROOKLYN, NY 11232

**M91**  
**SSE**  
 < 1/8  
 0.079 mi.  
 418 ft.

**DAVIDSON PIPE SUPPLY CO INC**  
**990 3RD AVE**  
**BROOKLYN, NY 11232**  
**Site 2 of 2 in cluster M**

**NY LTANKS** **S103238598**  
**NY MANIFEST** **N/A**

**Relative:**  
**Higher**  
**Actual:**  
 12 ft.

**LTANKS:**  
 Name: 990 THIRD AVE  
 Address: 990 THIRD AVE  
 City,State,Zip: BROOKLYN, NY  
 Spill Number/Closed Date: 9510315 / 2006-02-15  
 Facility ID: 9510315  
 Site ID: 175589  
 Spill Date: 1995-11-16  
 Spill Cause: Tank Failure  
 Spill Source: Commercial/Industrial  
 Spill Class: B3  
 Cleanup Ceased: Not reported  
 SWIS: 2401  
 Investigator: JCGRATHW  
 Referred To: Not reported  
 Reported to Dept: 1995-11-16  
 CID: 297  
 Water Affected: Not reported  
 Spill Notifier: Local Agency  
 Last Inspection: Not reported  
 Recommended Penalty: False  
 Meets Standard: False  
 UST Involvement: False  
 Remediation Phase: 0  
 Date Entered In Computer: 1995-11-16  
 Spill Record Last Update: 2006-02-24  
 Spiller Name: PETER DAVIDSON  
 Spiller Company: DAVIDSON PIPE SUPPLY  
 Spiller Address: 5002 2D AVE  
 Spiller County: 001  
 Spiller Contact: AL GULUM  
 Spiller Phone: (516) 221-7500  
 Spiller Extention: Not reported  
 DEC Region: 2  
 DER Facility ID: 147618  
 DEC Memo: "8/15/05 - Haggerty - spoke with Kathy from Soil Mechanics (516)-221-7500 on 7/15/05. She is trying to locate the file and will call back when and if she does. All other contact info is outdated. ---requires additional info, site visit 11/22/05, SA: No PBS record found. Can not find the property records in the property shark. Address found on google. Talked to Kathy, she told me that as far she remember this spill has been closed by DEC. She will fax me a copy if found. 12/19/2005: No record found in remediation database. Spill remains open. Need to find the owner. (Sadique) 01/04/2006: As per property shark present owner is Costco Wholesale Corp. The property have multiple alternate address. (Sadique) 02/15/06 - DEC lead changed to Grathwol. Performed site visit. Davidson Pipe Supply is no

Map ID  
Direction  
Distance  
Elevation

MAP FINDINGS

Site

Database(s)

EDR ID Number  
EPA ID Number

**DAVIDSON PIPE SUPPLY CO INC (Continued)**

**S103238598**

Remarks: longer at this address. Tenant spoke to me on the phone and gave me permission to inspect the basement of his new business. No oil fumes, basement refinished. Business is on gas heat. New slab floor, no oil stains on walls or floor. Floor drain had water in it, no oil product or sheen. New business: K.C. Products, Ltd. (Kitchen counters, moulding, etc.)"  
"COMPLAINANTS COMPANY WAS CONTRACTED TO REMOVED THREE TANKS OUT OF THE GROUND AND TWO TANKS WERE DISCOVERED TO HAVE BEEN LEAKING FOR AN UNDETERMINED AMOUNT OF TIME,BOTH TANKS HELD 4,000 GALS - TANKS HAVE BEEN REMOVED FROM THE GROUND AND CLEAN UP WILL BEGIN TOMORROW"

All Materials:

Site ID: 175589  
Operable Unit ID: 1020837  
Operable Unit: 01  
Material ID: 361240  
Material Code: 0001A  
Material Name: #2 fuel oil  
Case No.: Not reported  
Material FA: Petroleum  
Quantity: .00  
Units: G  
Recovered: .00  
Oxygenate: Not reported

NY MANIFEST:

Name: DAVIDSON PIPE SUPPLY CO INC  
Address: 990 3RD AVE  
City,State,Zip: BROOKLYN, NY 11232-2400  
Country: USA  
EPA ID: NYR000011544  
Facility Status: Not reported  
Location Address 1: 990 THIRD AVE  
Code: BP  
Location Address 2: Not reported  
Total Tanks: Not reported  
Location City: BROOKLYN  
Location State: NY  
Location Zip: 11232  
Location Zip 4: Not reported

NY MANIFEST:

EPAID: NYR000011544  
Mailing Name: DAVIDSON PIPE SUPPLY CO INC  
Mailing Contact: HAROLD PIGARO  
Mailing Address 1: 990 THIRD AVE  
Mailing Address 2: Not reported  
Mailing City: BROOKLYN  
Mailing State: NY  
Mailing Zip: 11232  
Mailing Zip 4: Not reported  
Mailing Country: USA  
Mailing Phone: 7184396300

NY MANIFEST:

Document ID: Not reported

Map ID  
Direction  
Distance  
Elevation

MAP FINDINGS

Site

Database(s)

EDR ID Number  
EPA ID Number

**DAVIDSON PIPE SUPPLY CO INC (Continued)**

**S103238598**

Manifest Status: Not reported  
seq: Not reported  
Year: 2018  
Trans1 State ID: NYD049178296  
Trans2 State ID: Not reported  
Generator Ship Date: 03/07/2011  
Trans1 Recv Date: 03/07/2011  
Trans2 Recv Date: Not reported  
TSD Site Recv Date: 03/16/2011  
Part A Recv Date: Not reported  
Part B Recv Date: Not reported  
Generator EPA ID: NYR000011544  
Trans1 EPA ID: Not reported  
Trans2 EPA ID: Not reported  
TSD ID 1: OHD083377010  
TSD ID 2: Not reported  
Manifest Tracking Number: 007985776JJK  
Import Indicator: N  
Export Indicator: N  
Discr Quantity Indicator: N  
Discr Type Indicator: N  
Discr Residue Indicator: N  
Discr Partial Reject Indicator: N  
Discr Full Reject Indicator: N  
Manifest Ref Number: Not reported  
Alt Facility RCRA ID: Not reported  
Alt Facility Sign Date: Not reported  
MGMT Method Type Code: H061  
Waste Code: Not reported  
Waste Code: Not reported  
Waste Code: Not reported  
Waste Code: Not reported  
Waste Code: Not reported  
Waste Code: Not reported  
Quantity: 1600  
Units: P - Pounds  
Number of Containers: 5  
Container Type: DF - Fiberboard or plastic drums (glass)  
Handling Method: B Incineration, heat recovery, burning.  
Specific Gravity: 1  
Waste Code: D001  
Waste Code 1\_2: Not reported  
Waste Code 1\_3: Not reported  
Waste Code 1\_4: Not reported  
Waste Code 1\_5: Not reported  
Waste Code 1\_6: Not reported



Map ID  
Direction  
Distance  
Elevation

MAP FINDINGS

Site

Database(s)

EDR ID Number  
EPA ID Number

J92  
South  
< 1/8  
0.080 mi.  
425 ft.

R&R PETROLEUM INC  
4001 2ND AVE  
BROOKLYN, NY 11232  
Site 7 of 18 in cluster J

EDR Hist Auto 1020257093  
N/A

Relative:  
Higher

EDR Hist Auto

Actual:  
16 ft.

Year:	Name:	Type:
1975	MANNA LEASING & TOWING CORP*	General Automotive Repair Shops
1977	ALEX SERVICE STATION INC	General Automotive Repair Shops
1978	ALEX SERVICE STATION INC	General Automotive Repair Shops
1979	ALEX SERVICE STATION INC	General Automotive Repair Shops
1980	ALEX SERVICE STATION INC	General Automotive Repair Shops
1982	ALEX SERVICE STATION INC	General Automotive Repair Shops
1983	ALEX SERVICE STATION INC	General Automotive Repair Shops
1988	RAM AUTOMOTIVE SERVICE STATION	Gasoline Service Stations
1989	RAM AUTOMOTIVE SERVICE STATION	Gasoline Service Stations
1990	RAM AUTOMOTIVE SERVICE STATION	Gasoline Service Stations
1991	RAM AUTOMOTIVE SERVICE STATION	Gasoline Service Stations
1992	RAM AUTOMOTIVE SERVICE STATION	Gasoline Service Stations
1993	RAM AUTOMOTIVE SERVICE STATION	Gasoline Service Stations
1994	R&R PETROLEUM INC	Gasoline Service Stations
1995	R&R PETROLEUM INC	Gasoline Service Stations
1995	DR WILLS AUTO REPAIR	General Automotive Repair Shops
1996	R&R PETROLEUM INC	Gasoline Service Stations
1996	DR WILLS AUTO REPAIR	General Automotive Repair Shops
1996	PINTO AUTO REPAIR LTD	General Automotive Repair Shops
1997	PINTO AUTO REPAIR LTD	General Automotive Repair Shops
1997	R&R PETROLEUM INC	Gasoline Service Stations
1997	R&R PETROLEUM INC	Gasoline Service Stations
1998	R&R PETROLEUM INC	Gasoline Service Stations
1999	R&R PETROLEUM INC	Gasoline Service Stations
2000	R&R PETROLEUM INC	Gasoline Service Stations
2001	R&R PETROLEUM INC	Gasoline Service Stations
2002	R&R PETROLEUM INC	Gasoline Service Stations
2003	R&R PETROLEUM INC	Gasoline Service Stations
2004	R&R PETROLEUM INC	Gasoline Service Stations
2005	R&R PETROLEUM INC	Gasoline Service Stations
2007	RONNIE AUTO INCORPORATED	Automotive Repair Shops, NEC
2008	RONNIE AUTO INCORPORATED	Automotive Repair Shops, NEC
2009	RONNIE AUTO INCORPORATED	Automotive Repair Shops, NEC
2010	RONNIE AUTO INCORPORATED	Automotive Repair Shops, NEC
2011	RONNIE AUTO INCORPORATED	Automotive Repair Shops, NEC
2012	RONNIE AUTO INCORPORATED	Automotive Repair Shops, NEC
2013	RONNIE AUTO INCORPORATED	Automotive Repair Shops, NEC
2014	RONNIE AUTO INCORPORATED	Automotive Repair Shops, NEC

J93  
South  
< 1/8  
0.080 mi.  
425 ft.

SHOW AUTO SALES -MTBE  
4001 SECOND AVE  
BROOKLYN, NY  
Site 8 of 18 in cluster J

NY Spills S105057879  
N/A

Relative:  
Higher

SPILLS:

Actual:  
16 ft.

Name:	SHOW AUTO SALES -MTBE
Address:	4001 SECOND AVE
City,State,Zip:	BROOKLYN, NY
Spill Number/Closed Date:	0102446 / 2012-06-20
Facility ID:	0102446

Map ID  
Direction  
Distance  
Elevation

MAP FINDINGS

Site

Database(s)

EDR ID Number  
EPA ID Number

SHOW AUTO SALES -MTBE (Continued)

S105057879

Facility Type: ER  
DER Facility ID: 148744  
Site ID: 177001  
DEC Region: 2  
Spill Cause: Equipment Failure  
Spill Class: B3  
SWIS: 2401  
Spill Date: 2001-06-04  
Investigator: JAKOLLEE  
Referred To: Not reported  
Reported to Dept: 2001-06-04  
CID: 397  
Water Affected: Not reported  
Spill Source: Gasoline Station or other PBS Facility  
Spill Notifier: Other  
Cleanup Ceased: Not reported  
Cleanup Meets Std: False  
Last Inspection: Not reported  
Recommended Penalty: False  
UST Trust: True  
Remediation Phase: 0  
Date Entered In Computer: 2001-06-04  
Spill Record Last Update: 2012-06-20  
Spiller Name: CALLER  
Spiller Company: SHOW AUTO SALES  
Spiller Address: 4001 SECOND AVE  
Spiller Company: 001  
Contact Name: CALLER  
DEC Memo: "Prior to Sept, 2004 data translation this spill Lead\_DEC Field was ROMMEL This spill case was reassigned from DEC (Sigona) to Rommel on 01/07/2004. 06/05/2001 Zhao contacted Rick Spadalik at 1:45pm. 6 (550 gal) gasoline tanks and 1 (550 gal) waste oil tank were pulled out yesterday and found contamination soil which has been stock piled. Tanks were encased in concrete with concrete pad at bottom of tanks. American Environmental will possibly perform site assessment and will clean up site. At this time, DEC did not receive tank removal notification. 09/20/2001 Tank closure report from AEAC was received on 08/31. 10/15/2005 Called Russel Cararo (718-499-2121) but did not receive callback. Talked with Dan Hershberger at American Env'tl - he said that no further work was done at site by American Env'tl after tank removal. - Bishop 10/30/06 Reassigned from Bishop to Sun. (MS) 12/18/06 Sun sent letter to Russel Cascardo (4001 2nd Ave Inc.) at 4001 2nd Ave, Brooklyn, on 12/14/06 requiring that the following be submitted to the NYSDEC by 1/14/07: To rectify this problem, a letter report asserting a cause of the release and summarizing the cleanup activities, observations, post-excavation sampling results (if necessary), and also including contaminated material disposal manifests or any other documentation (i.e. invoices, bills, etc.) of cleanup activities must be submitted to this office by January 14th, 2007, referencing the spill case number (see above) and the site address. (JS/MS) 3/1/07: Second letter sent (same as above) to be submitted by 4/2/07. (JS/MS) 8/6/07: All letters are being returned. Will try ACRIS to identify RP and address and if not successful, will visit the site. (JS/MS) 8/14/07: Sun/Sellberg sent another letter to Russel Cascardo (4001 2nd Ave Inc.) at P.O. Box 200825, Brooklyn, on 8/13/07 requiring the same as above be submitted to the NYSDEC by 9/17/07. This address was found on public property documents found on

Map ID  
Direction  
Distance  
Elevation

MAP FINDINGS

Site

Database(s)

EDR ID Number  
EPA ID Number

**SHOW AUTO SALES -MTBE (Continued)**

**S105057879**

ACRIS website as well as Property Shark. (JS/MS) 9/18/07: Mr. Cascardo hand delivered TCR. Slight exceedences in soil samples however, no GW sample was collected even though it was noted to have a slight petrol-like odor. Will require collection of GW sample from within middle of former tank excavation area. (JS/MS) 9/28/07: Mr Cascardo believes that a sample had been collected during a separate field inspection. MS said he had 2 weeks to submit documentation proving this. If he cannot locate report, he understands he will have to conduct another sampling event. (JS/MS) 04/07/08: 2nd SIR letter send. Due 5/2/308. (JS/MM) 05/05/08: Zeb Youngman from PW Grosser called to notify the Department that PWG would be the consultant. Waiting for signed proposal and payment from Cascardo. (JS/MM) 06/18/08: Reviewing Subsurface Investigation/Spill Closure report. 3 MTBE hot spots (JS/MM) 07/02/08: Install 3 additional MW, implement groundwater monitoring program for a minimum of at least one year. (JS/MM) 08/05/08: Transferred to Kolleeny/Mandac. - JK 10/15/08: PWGrosser was not given permission to install additional wells by owner (JK/MM) 01/06/09: Spoke with Z. Youngman (PWGC), no work conducted on-site. Still needs permission from RP to move forward. Will need to send RP a letter. (JK/KG) 01/07/09: Letter sent to Russell Cascardo requesting work plan for supplemental subsurface investigation (3 wells to be installed and quarterly GW monitoring program implemented). SSIWP due 02/06/09. Letter sent via certified/return receipt mail. Return receipt rec'd (letter signed for on 1/12/09). (JK/KG) 01/12/09: Rec'd phone call from Zeb Youngman stating he had been given permission from RP to proceed with work. PWGC will submit the work plan. Four monitoring wells will be installed; 2 in the former UST area, 1 upgradient and 1 downgradient of the former USTs. (JK/KG) 01/20/09: Rec'd Monitoring Well Installation / Groundwater Monitoring Work Plan dated 01/19/09 from PWGC - under review. (JK/KG) 01/21/09: Work Plan reviewed. The scope of work includes installation of four monitoring wells, a groundwater elevation survey, collection of groundwater samples quarterly for one year, and submission of quarterly groundwater monitoring reports to NYSDEC. The work plan was approved with one modification; soil samples from each well location must be collected and submitted for analysis of VOCs. Approval letter mailed to RP and emailed to PWGC. The first QMR is due 3/27/09.(JK/KG) 02/23/09: On 1/27/09 rec'd phone call from Youngman stating well installation was scheduled for 2/4/09. (JK/KG) 03/11/09: Rec'd Monitoring Well Installation/First Quarter Groundwater Monitoring Report dated 03/10/09 prepared by PWGC. Under review. (JK/KG) 03/12/09: Four monitoring wells were installed on 2/4/09. Groundwater samples were collected on 2/27/09. Monitoring well MW-2 revealed soil and groundwater contamination. Letter sent to Russell Cascardo approving PWGC's recommendation to continue with quarterly monitoring and reporting. If contamination levels do not decline significantly after 2 additional monitoring events a proposal for an active remedial approach will be necessary. Soil: MW-1, MW-3, MW-4: All VOCs non-detect or below RSCOs MW-2: 1,2,4-Trimethylbenzene 24,300 ug/kg, 1,3,5-Trimethylbenzene 6,970 ug/kg, m&p xylene 9,400 ug/kg, n-propylbenzene 2,230 ug/kg Groundwater: MW-1: MTBE (33.2 ug/L) MW-2: Total VOCs (6,465.5 ug/L), Benzene (96.3 ug/L), Ethylbenzene (1,190 ug/L), m&p-Xylene (4,000 ug/L), MW-3: MTBE (30.2 ug/L) MW-4: MTBE (1.17 ug/L) (JK/KG) 05/19/09: Rec'd a message from Zeb Youngman stating that the next quarterly monitoring event will be performed next week. (JK/KG) 06/15/09: Rec'd Second Quarter Groundwater Monitoring Report dated

Map ID  
Direction  
Distance  
Elevation

MAP FINDINGS

Site

Database(s)

EDR ID Number  
EPA ID Number

**SHOW AUTO SALES -MTBE (Continued)**

**S105057879**

6/15/09 from PW Grosser. MW-1, 2, 3, and 4 were sampled on 5/26/09. Groundwater flow direction is to the west. Text states it is easterly, although the site plan and contours indicated it is to the west. Notified PWGC of discrepancy. Groundwater: MW-1: Total VOCs (46.5 ug/L), MTBE (21.2 ug/L), Benzene (1 ug/L), m&p-Xylene (24.3 ug/L) MW-2: Total VOCs (5,057 ug/L), Benzene (165 ug/L), Ethylbenzene (1,629 ug/L), m&p-Xylene (2,340 ug/L) MW-3: MTBE 40.5 ug/L MW-4: All VOCs non-detect (JK/KG) 06/17/09: Rec'd hard copy of QMR as well as pdf of report with correction to the groundwater flow direction on page 2. Groundwater flow is westerly. (JK/KG) 08/27/09: Rec'd Third Quarter Groundwater Monitoring Report dated 8/26/09 from PW Grosser. MW-1, 2, 3, and 4 were sampled on 8/21/09. PW Grosser recommends continued quarterly monitoring and reporting. Groundwater: MW-1: Total VOCs (28.8 ug/L), MTBE (28 ug/L) MW-2: Total VOCs (2,259 ug/L), Benzene (111 ug/L), Ethylbenzene (1,020 ug/L), m&p-Xylene (642 ug/L) MW-3: MTBE 140 ug/L MW-4: 1,2,4-Trimethylbenzene (1.01 ug/L) This site should be re-evaluated for closure or further action after next QMR is submitted. Work plan submitted in 01/2009 approved quarterly monitoring for one year. (JK/KG) 11/3/09 Spill case transferred from J. Kolleeny to J.A. Maisonave. - JAM 11/4/09 Spoke to Zeb Youngman. He will submit latest GW monitoring results. - JAM 12/15/09 Reviewed Fourth Quarter Groundwater Monitoring Rpt submitted by P.W Grosser Consulting (PWGC) dated December 3, 2009. Four on-site monitoring wells were sampled on Nov. 23, 2009. Sample results show total VOC concentration of 1,250 ug/L in MW-2 (decrease in Total VOCs in well MW-2 for 4th round in a row), MTBE concentrations of 18ug/L and 170ug/L in wells MW-1 and MW-3, respectively, and VOCs were below the detection limit in well MW-4 for the fourth round in a row. MW-4 is the most downgradient well, directly downgradient from well MW-2. PWGC states that the contamination seems to be localized to the former UST area around MW-2 and is not migrating off-site. The area is primarily industrial and there is very little exposure risk. They requested spill closure. Report uploaded to eDocs. I issued a letter today stating that the spill cannot be closed at this time and that one more round of groundwater sampling should be conducted. If contaminant levels continue to decline, PWGC should perform a sensitive receptor survey to demonstrate that the residual contamination poses no threat to human health or the environment. If contaminant levels increase, then additional remedial action may be required. Letter uploaded to eDocs. - JAM 2/23/10 Received a call from Zeb Youngman yesterday. He emailed me the lab data for the last monitoring event, which showed an increase in VOC concentrations (double) in well MW-2. I issued an email and suggested that groundwater monitoring continue and a remedy should be proposed to expedite spill closure. A groundwater monitoring report will be submitted. - JAM 6/9/10 Reviewed the 1st and 2nd Quarter Groundwater Monitoring Reports submitted by P.W Grosser Consulting (PWGC) dated Feb 22, 2010 and May 28, 2010, respectively. Groundwater monitoring was conducted on February 16, 2010 and May 21, 2010. Total VOCs in well MW-2 increased from 1250ug/L in November 2009 to 2523ug/L in February 2010 to 3319ug/L in May 2010. Wells MW-1 and MW-3 have MTBE with concentrations of 5ug/L and 55ug/L, respectively. Well MW-4, which is located directly down-gradient of well MW-2, had ND levels of VOCs. PWG recommend performing one more round of groundwater sampling and if VOC concentrations increase, then the will propose either chemical oxidation or enhanced bioremediation by injecting ORC. Reports are uploaded to eDocs. - JAM 8/26/10 Reviewed 3rd

Map ID  
Direction  
Distance  
Elevation

MAP FINDINGS

Site

Database(s)

EDR ID Number  
EPA ID Number

**SHOW AUTO SALES -MTBE (Continued)**

**S105057879**

Quarter Groundwater Monitoring Rpt submitted by P.W Grosser Consulting (PWGC) dated Aug 23, 2010. Groundwater monitoring was conducted on Aug 20, 2010. Total VOCs in well MW-2 decreased slightly from 3,319 ug/L in May 2010 to 3,027 ug/L in Aug 2010. Wells MW-1 and MW-3 showed increase in MTBE with concentrations of 35 ug/L and 373 ug/L, resp. Well MW-4, which is located directly down-gradient of well MW-2, had ND levels of VOCs. PWG recommend continuing groundwater sampling. Reports are uploaded to eDocs. - JAM 12/03/10: This spill case transferred from J. Maisonave to J. Kolleeny. Changed spill priority rank to P2, since GW monitoring is being performed. Received hard copy of 4th Quarter 2010 GW Mon Rpt by PW Grosser, dated 11/30/10; sent an email to Zeb Youngman of PWG requesting pdf file of rpt; he sent pdf file by email same day, in eDocs. Will review. - JK 01/04/11: Reviewed GW Monitoring Rpt - Fourth Quarter 2010 by PW Grosser Consulting, dated 11/30/10, received 12/3/10 (in eDocs). Rpt presents results of Nov. 2010 GW sampling event showing decreases in contam in several wells: MW-2 had total VOCs of 1,203 ug/L, down from 3,027 ug/L in Aug. 2010; MW-3 had 286 ug/L tVOCs, down from 373 ug/L in Aug. 2010; MW-1 had 25 ug/L tVOCs, down from 35 ug/L in Aug. 2010. Well down-gradient of worst well (MW-2), MW-4, had only minor exceedance for xylene (6 ug/L). PW Grosser recommends spill closure. I sent letter (in eDocs) to Mr. Russell Cascardo (Fleetrecovery@yahoo.com), cc to Zeb Youngman of PW Grosser, saying spill cannot be closed yet, requesting one or two more sampling events of wells MW-2 and MW-4 to confirm downward trend toward levels acceptable for closure. - JK 03/01/11: Reviewed GW Monitoring Rpt - 1st Quarter 2011 by PW Grosser Consulting, dated 2/22/11 (in eDocs). Rpt presents results of GW samples collected on 2/16/11 from wells MW-2 and MW-4, as requested in my 1/4/11 letter. Data show MW-2 had 1,193 ug/L total VOCs, down slightly from 1,203 ug/L in Nov. 2010; MW-4 was ND. PW Grosser notes that contam is not migrating off-site, and requests spill closure. I sent email (in eDocs) to Mr. Russell Cascardo, cc to Zeb Youngman of PW Grosser, stating that although contam levels appear stable and not migrating, overall levels are too high for spill closure; said DEC requires that GW monitoring (i.e., sampling of MW-2 & MW-4, gauging of all wells) continue until contam levels decrease toward concentrations appropriate for spill closure, and said if contam does not decline further by natural attenuation, some remedial action may be needed. - J. Kolleeny 06/01/11: Received & reviewed GW Monitoring Rpt - 2nd Quarter 2011 by PW Grosser Consulting, dated 5/31/11 (in eDocs). Rpt presents results of GW gauging/sampling on 5/23/11, showing increases in contam in wells MW-2 and MW-3: MW-2 had 2,462 ug/L total VOCs (up from 1,193 ug/L in Feb. 2011) and MW-3 had 769 ug/L tVOCs (up from 286 ug/L when last sampled in Nov. 2010). PW Grosser recommended continued quarterly monitoring of wells MW-2 & MW-4 to document decreasing trend in VOC concentrations and obtain spill closure. I sent email (in eDocs) to RP, Russell Cascardo, stating that quarterly gauging of all 4 site wells and quarterly sampling of MW-2, MW-3 and MW-4, should continue, noting that fluctuating VOC levels may indicate presence of residual soil contam acting as ongoing source, and that if VOC levels remain elevated or increase, remedial action may be needed to move spill toward closure. - JK 12/09/11: Sent email to Zeb Youngman of PW Grosser: Hi Zeb, I was wondering if you have any updated information regarding this spill site? Was 3rd quarter 2011 GW sampling performed? Please let me know. Zeb sent reply: 3rd quarter was not performed. I had spoken to property owner in July about potential

**SHOW AUTO SALES -MTBE (Continued)**

**S105057879**

chemox/ORC injections to close spill file. He told me to hold off on everything. I then sent email to Mr. Russell Cascardo of Fleet Recovery (RP), cc to Zeb Youngman: Dear Mr. Cascardo: In reviewing my files, I realized that I have not received a monitoring rpt for 3rd quarter of 2011 for this spill site. I contacted consultant who had been working on this project (P.W. Grosser) and was informed that all work at site has been discontinued, at your direction. As I explained in email below, sent on June 1, 2011, latest available GW data for site show levels of dissolved contamination that are too high for spill closure, and data over last several sampling events do not demonstrate a clear downward trend in contaminant levels indicative of ongoing natural attenuation processes that might bring about timely spill closure. Add'l GW monitoring is required, and if contaminant levels do not decrease, remedial actions may be necessary to expedite cleanup of spill case. DEC requires that GW monitoring (sampling and gauging of wells) resume immediately and that a rpt with up-to-date GW quality data be submitted by no later than Jan. 13, 2012. Rpt should include recommendations for further action as appropriate, based on data. Failure to comply with this requirement may result in referral of this spill case to our Office of General Counsel to initiate an enforcement action. Please confirm your receipt of this email, and feel free to contact me if you have any questions. Later that day, received email from RP, Russell Cascardo: Thank you for update, there must be a mix up, I never told anyone at that company to stop testing, I will notify them on Monday to start testing again, thank you. - JK 12/13/11: Received email from Zeb Youngman of P.W. Grosser: Jon, I have spoke with Mr. Cascardo and there had been some miscommunication on my end. We will resume monitoring program immediately. - J. Kolleeny 01/09/12: On 1/3/12, received email from Derek Ersbak of P.W. Grosser with attached pdf file of GW Monitoring Rpt for December 2011 (in eDocs). December 2011 GW data show total VOCs in well MW-2 decreased from 2,462 ug/L in May 2011 to 1,246 ug/L. GW flow map shows more northerly flow direction than previous rpts, which showed GW flow to NW. Rpt recommends spill closure. I sent email to Zeb Youngman of P.W. Grosser, cc's to Russell Cascardo of Fleet Recovery (RP) and Derek Ersbak of P.W. Grosser: I've looked over GW Monitoring Rpt for Dec. 2011 for this site. Rpt notes that total VOCs in well MW-2 (only well with significant residual GW impacts) decreased from 2,462 ug/L in May 2011 to 1,246 ug/L in Dec. 2011. Rpt says that based on continuing downward trend of VOCs in MW-2 and fact that there are no impacts in down-gradient well MW-4, P.W. Grosser recommends spill closure. I am glad to see decrease in well MW-2, but I don't agree that this represents continuing downward trend. It's true that Dec. 2011 result was lower than May 2011 result, but samples for two events before May 2011 event, collected in Nov. 2010 and Feb. 2011, both had total VOCs of ~1,200 ug/L. In fact, latest result of 1,246 ug/L (Dec. 2011) can be seen as return to levels seen in Nov. 2009, when total VOCs in MW-2 were 1,250 ug/L. In other words, it seems to me that contamination in MW-2 has plateau-ed at ~1,200 ug/L, with occasional spikes up to 2,000-3,000 ug/L. I consider total VOCs of 1,200 ug/L to be too high to consider spill closure, especially in absence of clear downward trend. Also, GW flow contours for latest sampling event do not show MW-4 as being directly down-gradient of MW-2, but suggest potential gap in down-gradient well coverage, since MW-4 is northwest of MW-2 but latest contours indicate GW flow more directly to north. I have following suggestions for helping to move this spill case

Map ID  
Direction  
Distance  
Elevation

MAP FINDINGS

Site

Database(s)

EDR ID Number  
EPA ID Number

SHOW AUTO SALES -MTBE (Continued)

S105057879

toward closure: 1. For next sampling event, re-develop well MW-2 before collecting samples and see if result is lower. 2. Apply chemical oxidant to area of MW-2 using several temporary injection points advanced immediately up-gradient of well, and continue GW monitoring to see if there is improvement. 3. Excavate well MW-2 and soil in its immediate vicinity (with collection of post-ex end-point soil samples), to remove potential residual soil contam which is keeping VOC levels in that well elevated, then backfill area, replace well and conduct follow-up monitoring to see if there is improvement. It's my understanding that, although significant amount of contam soil was dug out at time of UST removal at site, GW contam was observed during tank pull (sheen and odors), but no actual GW remediation has been performed to date. Therefore, it may be appropriate to consider implementing suggestion 2 or 3. Of course, I am open to other remedial recommendations you might have. Feel free to contact me with any questions or comments. - J. Kolleeny 03/26/12: On 3/20/12, received CD with GW Mon Rpt for March 2012 by P.W. Grosser Consulting, Inc., dated 3/19/12 (in eDocs). Rpt presents GW data for 3/2/12 sampling event, plus historical data. March 2012 results show contaminant levels in worst well, MW-2, decreased significantly, with 254 ug/L total VOCs (down from 1,246 ug/L in Dec. 2011). Well MW-3 had 173 ug/L tVOCs (up from ND in Dec. 2011, but below 769 ug/L in May 2011 and 286 ug/L in Nov. 2010. Down-gradient well MW-4 was ND, consistent with earlier rounds showing ND or only traces of VOCs. PW Grosser concludes that GW contam is not migrating off-site and will naturally degrade over time. They recommend one more round of GW sampling in June 2012 to confirm that contaminant levels are remaining stable and confined to site, and suggest that request for spill closure be reconsidered based on results of June 2012 sampling. On 3/26/12, I sent email (in eDocs) to RP, Russell Cascardo, cc's to Derek Ersbak, James Rhodes and Bryan Devaux of PW Grosser, agreeing with this recommendation. - J. Kolleeny 06/20/12: Reviewed GW Monitoring Rpt - June 2012 by P.W. Grosser Consulting, Inc., dated 6/18/12 (in eDocs). Rpt presents results of GW sampling performed on 6/5/12, plus historical GW sampling data. Worst well, MW-2, had 1,230 ug/L total VOCs, up from 245 ug/L in March 2012 but consistent with Dec. 2011 result of 1,246 ug/L tVOCs. Well MW-3 had 14 ug/L MTBE, down from 173 ug/L MTBE in March 2012. Down-gradient well MW-4 was ND. PW Grosser concludes that residual contam is not migrating off site, contam has decreased from higher levels found when wells were first installed & sampled, and residual contam will naturally degrade over time. In addition, down-gradient properties are manufacturing-industrial, not residential - no schools, hospitals, day care ctrs, etc. Based on all these factors, PW Grosser recommends spill closure. I discussed with my supervisor Vadim Brevdo, and decided to close spill case. Issued spill closure letter (in eDocs) to RP Russell Cascardo, with cc's to Derek Ersbak, James Rhodes and Bryan Devaux of PW Grosser. - J. Kolleeny "

Remarks: "CALLER STATES THERE IS A FORMER GASOLINE STATION AND NOW IT IS DISCOVERED THAT THERE IS GAS LEAK FROM ONE OF THE TANKS. 20 YDS OF SOIL HAVE BEEN STOCK PILED SO FAR. ALL SOIL IS GOING TO BE REMOVED"

All Materials:

Site ID: 177001  
Operable Unit ID: 839178  
Operable Unit: 01  
Material ID: 2159413  
Material Code: 1213A

Map ID  
Direction  
Distance  
Elevation

MAP FINDINGS

Site

Database(s)

EDR ID Number  
EPA ID Number

SHOW AUTO SALES -MTBE (Continued)

S105057879

Material Name: MTBE (methyl-tert-butyl ether)  
Case No.: 01634044  
Material FA: Hazardous Material  
Quantity: Not reported  
Units: Not reported  
Recovered: Not reported  
Oxygenate: True

Site ID: 177001  
Operable Unit ID: 839178  
Operable Unit: 01  
Material ID: 2159414  
Material Code: 2645A  
Material Name: BTEX  
Case No.: Not reported  
Material FA: Oxygenates  
Quantity: Not reported  
Units: Not reported  
Recovered: Not reported  
Oxygenate: True

Site ID: 177001  
Operable Unit ID: 839178  
Operable Unit: 01  
Material ID: 534560  
Material Code: 0009  
Material Name: gasoline  
Case No.: Not reported  
Material FA: Petroleum  
Quantity: .00  
Units: G  
Recovered: .00  
Oxygenate: True

J94  
South  
< 1/8  
0.080 mi.  
425 ft.

RONNIE AUTO REPAIR  
4001 2ND AVENUE  
BROOKLYN, NY 11232  
Site 9 of 18 in cluster J

NY AST A100295090  
N/A

Relative:  
Higher  
Actual:  
16 ft.

AST:  
Name: RONNIE AUTO REPAIR  
Address: 4001 2ND AVENUE  
City,State,Zip: BROOKLYN, NY 11232  
Region: STATE  
DEC Region: 2  
Site Status: Active  
Facility Id: 2-601566  
Program Type: PBS  
UTM X: 583611.61246  
UTM Y: 4500866.34944  
Expiration Date: 04/15/2023  
Site Type: Auto Service/Repair (No Gasoline Sales)  
Affiliation Records:  
Site Id: 23528  
Affiliation Type: Facility Owner



Map ID  
Direction  
Distance  
Elevation

MAP FINDINGS

Site

Database(s)  
EDR ID Number  
EPA ID Number

**RONNIE AUTO REPAIR (Continued)**

**A100295090**

Company Name: CASCARDP RISS B.  
Contact Type: OWNER  
Contact Name: MAZHAR BAKKOUR  
Address1: 621 RPCLAWAU ST.  
Address2: Not reported  
City: STATEN ISLAND  
State: NY  
Zip Code: 10307  
Country Code: 001  
Phone: (718) 369-7496  
EMail: Not reported  
Fax Number: Not reported  
Modified By: DAFRANCI  
Date Last Modified: 2018-02-23

Site Id: 23528  
Affiliation Type: Mail Contact  
Company Name: RONNIE AUTO REPAIR  
Contact Type: Not reported  
Contact Name: MAZHAR BAKKOUR  
Address1: 4001 2ND AVENUE  
Address2: Not reported  
City: BROOKLYN  
State: NY  
Zip Code: 11232  
Country Code: 001  
Phone: (718) 369-7496  
EMail: ERSINUYUG@HOTMAIL.COM  
Fax Number: Not reported  
Modified By: DAFRANCI  
Date Last Modified: 2018-02-23

Site Id: 23528  
Affiliation Type: Facility Operator  
Company Name: MIKES AUTO REPAIR INC.  
Contact Type: Not reported  
Contact Name: MECHANIC SHOP  
Address1: Not reported  
Address2: Not reported  
City: Not reported  
State: NN  
Zip Code: Not reported  
Country Code: 001  
Phone: (718) 369-7496  
EMail: Not reported  
Fax Number: Not reported  
Modified By: TRANSLAT  
Date Last Modified: 2004-03-04

Site Id: 23528  
Affiliation Type: Emergency Contact  
Company Name: MAZHAR BAKKOUR  
Contact Type: Not reported  
Contact Name: MECHANIC SHOP  
Address1: Not reported  
Address2: Not reported  
City: Not reported

Map ID  
Direction  
Distance  
Elevation

MAP FINDINGS

Site

Database(s)

EDR ID Number  
EPA ID Number

**RONNIE AUTO REPAIR (Continued)**

**A100295090**

State: NN  
Zip Code: Not reported  
Country Code: 001  
Phone: (718) 369-7496  
EMail: Not reported  
Fax Number: Not reported  
Modified By: TRANSLAT  
Date Last Modified: 2004-03-04

Tank Info:

Tank Number: 001  
Tank Id: 166887  
Material Code: 0022  
Common Name of Substance: Waste Oil/Used Oil

Equipment Records:

D00 - Pipe Type - No Piping  
J00 - Dispenser - None  
G00 - Tank Secondary Containment - None  
B00 - Tank External Protection - None  
C00 - Pipe Location - No Piping  
F00 - Pipe External Protection - None  
H00 - Tank Leak Detection - None  
I00 - Overfill - None

A00 - Tank Internal Protection - None  
Tank Location: Aboveground - contact with soil.... Tank bottom rests on soil, allowing no visual inspection.  
Tank Type: Steel/Carbon Steel/Iron  
Tank Status: In Service  
Pipe Model: Not reported  
Install Date: 01/01/2001  
Capacity Gallons: 500  
Tightness Test Method: NN  
Date Test: Not reported  
Next Test Date: Not reported  
Date Tank Closed: Not reported  
Register: True  
Modified By: KAKYER  
Last Modified: 04/14/2017  
Material Name: waste oil/used oil

J95  
South  
< 1/8  
0.080 mi.  
425 ft.

**RONNIE AUTO REPAIR**  
**4001 2ND AVENUE**  
**BROOKLYN, NY 11232**

**NY UST U004078130**  
**N/A**

**Site 10 of 18 in cluster J**

**Relative:**  
**Higher**  
**Actual:**  
**16 ft.**

UST:  
Name: RONNIE AUTO REPAIR  
Address: 4001 2ND AVENUE  
City,State,Zip: BROOKLYN, NY 11232  
Id/Status: 2-601566 / Active  
Program Type: PBS  
Region: STATE  
DEC Region: 2  
Expiration Date: 04/15/2023

Map ID  
Direction  
Distance  
Elevation

MAP FINDINGS

Site

Database(s)

EDR ID Number  
EPA ID Number

**RONNIE AUTO REPAIR (Continued)**

**U004078130**

UTM X: 583611.61246  
UTM Y: 4500866.34944  
Site Type: Auto Service/Repair (No Gasoline Sales)

**Affiliation Records:**

Site Id: 23528  
Affiliation Type: Facility Owner  
Company Name: CASCARDP RISS B.  
Contact Type: OWNER  
Contact Name: MAZHAR BAKKOUR  
Address1: 621 RPCLAWAU ST.  
Address2: Not reported  
City: STATEN ISLAND  
State: NY  
Zip Code: 10307  
Country Code: 001  
Phone: (718) 369-7496  
EMail: Not reported  
Fax Number: Not reported  
Modified By: DAFRANCI  
Date Last Modified: 2018-02-23

Site Id: 23528  
Affiliation Type: Mail Contact  
Company Name: RONNIE AUTO REPAIR  
Contact Type: Not reported  
Contact Name: MAZHAR BAKKOUR  
Address1: 4001 2ND AVENUE  
Address2: Not reported  
City: BROOKLYN  
State: NY  
Zip Code: 11232  
Country Code: 001  
Phone: (718) 369-7496  
EMail: ERSINUYUG@HOTMAIL.COM  
Fax Number: Not reported  
Modified By: DAFRANCI  
Date Last Modified: 2018-02-23

Site Id: 23528  
Affiliation Type: Facility Operator  
Company Name: MIKES AUTO REPAIR INC.  
Contact Type: Not reported  
Contact Name: MECHANIC SHOP  
Address1: Not reported  
Address2: Not reported  
City: Not reported  
State: NN  
Zip Code: Not reported  
Country Code: 001  
Phone: (718) 369-7496  
EMail: Not reported  
Fax Number: Not reported  
Modified By: TRANSLAT  
Date Last Modified: 2004-03-04

Site Id: 23528  
Affiliation Type: Emergency Contact

Map ID  
Direction  
Distance  
Elevation

MAP FINDINGS

Site

Database(s)

EDR ID Number  
EPA ID Number

**RONNIE AUTO REPAIR (Continued)**

**U004078130**

Company Name: MAZHAR BAKKOUR  
Contact Type: Not reported  
Contact Name: MECHANIC SHOP  
Address1: Not reported  
Address2: Not reported  
City: Not reported  
State: NN  
Zip Code: Not reported  
Country Code: 001  
Phone: (718) 369-7496  
EMail: Not reported  
Fax Number: Not reported  
Modified By: TRANSLAT  
Date Last Modified: 2004-03-04

Tank Info:

Tank Number: 001-A  
Tank ID: 10255  
Tank Status: Closed - Removed  
Material Name: Closed - Removed  
Capacity Gallons: 550  
Install Date: 09/01/1947  
Date Tank Closed: 06/08/1901  
Registered: True  
Tank Location: Underground  
Tank Type: Steel/carbon steel  
Material Code: 0009  
Common Name of Substance: Gasoline

Tightness Test Method: 03  
Date Test: 05/01/1996  
Next Test Date: Not reported  
Pipe Model: Not reported  
Modified By: TRANSLAT  
Last Modified: 04/14/2017

Equipment Records:

D02 - Pipe Type - Galvanized Steel  
F00 - Pipe External Protection - None  
B00 - Tank External Protection - None  
I01 - Overfill - Float Vent Valve  
A00 - Tank Internal Protection - None  
G00 - Tank Secondary Containment - None  
J02 - Dispenser - Suction Dispenser  
C02 - Pipe Location - Underground/On-ground  
H00 - Tank Leak Detection - None

Tank Number: 002  
Tank ID: 46882  
Tank Status: Closed - Removed  
Material Name: Closed - Removed  
Capacity Gallons: 550  
Install Date: 09/01/1947  
Date Tank Closed: 06/08/2001  
Registered: True

Map ID  
Direction  
Distance  
Elevation

MAP FINDINGS

Site

Database(s)

EDR ID Number  
EPA ID Number

**RONNIE AUTO REPAIR (Continued)**

**U004078130**

Tank Location: Underground  
Tank Type: Steel/carbon steel  
Material Code: 0009  
Common Name of Substance: Gasoline

Tightness Test Method: 03  
Date Test: 05/01/1996  
Next Test Date: Not reported  
Pipe Model: Not reported  
Modified By: TRANSLAT  
Last Modified: 04/14/2017

Equipment Records:

H00 - Tank Leak Detection - None  
B00 - Tank External Protection - None  
D02 - Pipe Type - Galvanized Steel  
F00 - Pipe External Protection - None  
I01 - Overfill - Float Vent Valve  
A00 - Tank Internal Protection - None  
G00 - Tank Secondary Containment - None  
J02 - Dispenser - Suction Dispenser  
C02 - Pipe Location - Underground/On-ground

Tank Number: 003  
Tank ID: 46883  
Tank Status: Closed - Removed  
Material Name: Closed - Removed  
Capacity Gallons: 550  
Install Date: 09/01/1947  
Date Tank Closed: 06/08/2001  
Registered: True  
Tank Location: Underground  
Tank Type: Steel/carbon steel  
Material Code: 0009  
Common Name of Substance: Gasoline

Tightness Test Method: 03  
Date Test: 05/01/1996  
Next Test Date: Not reported  
Pipe Model: Not reported  
Modified By: TRANSLAT  
Last Modified: 04/14/2017

Equipment Records:

B00 - Tank External Protection - None  
D02 - Pipe Type - Galvanized Steel  
F00 - Pipe External Protection - None  
C02 - Pipe Location - Underground/On-ground  
G00 - Tank Secondary Containment - None  
J02 - Dispenser - Suction Dispenser  
A00 - Tank Internal Protection - None  
I01 - Overfill - Float Vent Valve  
H00 - Tank Leak Detection - None

Tank Number: 004  
Tank ID: 46884

Map ID  
Direction  
Distance  
Elevation

MAP FINDINGS

Site

Database(s)

EDR ID Number  
EPA ID Number

**RONNIE AUTO REPAIR (Continued)**

**U004078130**

Tank Status: Closed - Removed  
Material Name: Closed - Removed  
Capacity Gallons: 550  
Install Date: 09/01/1947  
Date Tank Closed: 06/08/2001  
Registered: True  
Tank Location: Underground  
Tank Type: Steel/carbon steel  
Material Code: 0008  
Common Name of Substance: Diesel

Tightness Test Method: 03  
Date Test: 05/01/1996  
Next Test Date: Not reported  
Pipe Model: Not reported  
Modified By: TRANSLAT  
Last Modified: 04/14/2017

Equipment Records:

B00 - Tank External Protection - None  
D02 - Pipe Type - Galvanized Steel  
F00 - Pipe External Protection - None  
H00 - Tank Leak Detection - None  
C02 - Pipe Location - Underground/On-ground  
G00 - Tank Secondary Containment - None  
J02 - Dispenser - Suction Dispenser  
A00 - Tank Internal Protection - None  
I01 - Overfill - Float Vent Valve

Tank Number: 005  
Tank ID: 46885  
Tank Status: Closed - Removed  
Material Name: Closed - Removed  
Capacity Gallons: 550  
Install Date: 09/01/1947  
Date Tank Closed: 06/08/2001  
Registered: True  
Tank Location: Underground  
Tank Type: Steel/carbon steel  
Material Code: 0008  
Common Name of Substance: Diesel

Tightness Test Method: 03  
Date Test: 05/01/1996  
Next Test Date: Not reported  
Pipe Model: Not reported  
Modified By: TRANSLAT  
Last Modified: 04/14/2017

Equipment Records:

C02 - Pipe Location - Underground/On-ground  
G00 - Tank Secondary Containment - None  
J02 - Dispenser - Suction Dispenser  
H00 - Tank Leak Detection - None  
B00 - Tank External Protection - None  
D02 - Pipe Type - Galvanized Steel  
F00 - Pipe External Protection - None

Map ID  
Direction  
Distance  
Elevation

MAP FINDINGS

Site

Database(s)

EDR ID Number  
EPA ID Number

**RONNIE AUTO REPAIR (Continued)**

**U004078130**

A00 - Tank Internal Protection - None  
I01 - Overfill - Float Vent Valve

Tank Number: 006  
Tank ID: 46886  
Tank Status: Closed - Removed  
Material Name: Closed - Removed  
Capacity Gallons: 550  
Install Date: 09/01/1967  
Date Tank Closed: 06/08/2001  
Registered: True  
Tank Location: Underground  
Tank Type: Steel/carbon steel  
Material Code: 0008  
Common Name of Substance: Diesel

Tightness Test Method: 03  
Date Test: 05/01/1996  
Next Test Date: Not reported  
Pipe Model: Not reported  
Modified By: TRANSLAT  
Last Modified: 04/14/2017

Equipment Records:

D02 - Pipe Type - Galvanized Steel  
F00 - Pipe External Protection - None  
B00 - Tank External Protection - None  
I01 - Overfill - Float Vent Valve  
A00 - Tank Internal Protection - None  
G00 - Tank Secondary Containment - None  
J02 - Dispenser - Suction Dispenser  
C02 - Pipe Location - Underground/On-ground  
H00 - Tank Leak Detection - None

Tank Number: 007  
Tank ID: 60781  
Tank Status: Closed - Removed  
Material Name: Closed - Removed  
Capacity Gallons: 550  
Install Date: Not reported  
Date Tank Closed: 06/08/2001  
Registered: True  
Tank Location: Underground  
Tank Type: Steel/carbon steel  
Material Code: 0022  
Common Name of Substance: Waste Oil/Used Oil

Tightness Test Method: NN  
Date Test: Not reported  
Next Test Date: Not reported  
Pipe Model: Not reported  
Modified By: TRANSLAT  
Last Modified: 04/14/2017

Equipment Records:

B00 - Tank External Protection - None

Map ID  
Direction  
Distance  
Elevation

MAP FINDINGS

Site

Database(s)

EDR ID Number  
EPA ID Number

**RONNIE AUTO REPAIR (Continued)**

**U004078130**

- C00 - Pipe Location - No Piping
- F00 - Pipe External Protection - None
- H00 - Tank Leak Detection - None
- I00 - Overfill - None
- A00 - Tank Internal Protection - None
- G99 - Tank Secondary Containment - Other
- D00 - Pipe Type - No Piping

**L96**  
**SSE**  
**< 1/8**  
**0.081 mi.**  
**427 ft.**

**CONSOLIDATED EDISON**  
**257 W 39TH ST**  
**BROOKLYN, NY 11201**

**NY MANIFEST** **1009234307**  
**N/A**

**Site 2 of 4 in cluster L**

**Relative:**  
**Higher**  
**Actual:**  
**15 ft.**

NY MANIFEST:  
Name: CONSOLIDATED EDISON  
Address: 257 W 39TH ST  
City,State,Zip: BROOKLYN, NY 11201  
Country: USA  
EPA ID: NYP000928200  
Facility Status: Not reported  
Location Address 1: 257 W 39TH ST  
Code: BP  
Location Address 2: Not reported  
Total Tanks: Not reported  
Location City: BROOKLYN  
Location State: NY  
Location Zip: 11201  
Location Zip 4: Not reported

NY MANIFEST:  
EPAID: NYP000928200  
Mailing Name: CONSOLIDATED EDISON  
Mailing Contact: FRANKLIN MURRAY  
Mailing Address 1: 4 IRVING PLACE RM 828  
Mailing Address 2: Not reported  
Mailing City: NEW YORK  
Mailing State: NY  
Mailing Zip: 10003  
Mailing Zip 4: Not reported  
Mailing Country: USA  
Mailing Phone: 2124602808

**J97**  
**South**  
**< 1/8**  
**0.088 mi.**  
**463 ft.**

**LACQUER & CHEMICAL CORP**  
**214 40TH ST**  
**BROOKLYN, NY 11232**

**RCRA NonGen / NLR** **1000350645**  
**FINDS** **NYD001330232**  
**ECHO**  
**NY MANIFEST**

**Site 11 of 18 in cluster J**

**Relative:**  
**Higher**  
**Actual:**  
**17 ft.**

RCRA NonGen / NLR:  
Date Form Received by Agency: 20070101  
Handler Name: LACQUER & CHEMICAL CORP  
Handler Address: 214 40TH ST  
Handler City,State,Zip: BROOKLYN, NY 11232-2810  
EPA ID: NYD001330232  
Contact Name: Not reported



Map ID  
 Direction  
 Distance  
 Elevation

MAP FINDINGS

Site

Database(s)

EDR ID Number  
 EPA ID Number

**LACQUER & CHEMICAL CORP (Continued)**

**1000350645**

Contact Address:	40TH ST
Contact City,State,Zip:	BROOKLYN, NY 11232
Contact Telephone:	Not reported
Contact Fax:	Not reported
Contact Email:	Not reported
Contact Title:	Not reported
EPA Region:	02
Land Type:	Not reported
Federal Waste Generator Description:	Not a generator, verified
Non-Notifier:	Not reported
Biennial Report Cycle:	Not reported
Accessibility:	Not reported
Active Site Indicator:	Not reported
State District Owner:	NY
State District:	NYSDEC R2
Mailing Address:	40TH ST
Mailing City,State,Zip:	BROOKLYN, NY 11232
Owner Name:	LACQUER & CHEMICAL CORP
Owner Type:	Private
Operator Name:	LACQUER & CHEMICAL CORP
Operator Type:	Private
Short-Term Generator Activity:	No
Importer Activity:	No
Mixed Waste Generator:	No
Transporter Activity:	No
Transfer Facility Activity:	No
Recycler Activity with Storage:	No
Small Quantity On-Site Burner Exemption:	No
Smelting Melting and Refining Furnace Exemption:	No
Underground Injection Control:	No
Off-Site Waste Receipt:	No
Universal Waste Indicator:	No
Universal Waste Destination Facility:	No
Federal Universal Waste:	No
Active Site Fed-Reg Treatment Storage and Disposal Facility:	Not reported
Active Site Converter Treatment storage and Disposal Facility:	Not reported
Active Site State-Reg Treatment Storage and Disposal Facility:	Not reported
Active Site State-Reg Handler:	---
Federal Facility Indicator:	Not reported
Hazardous Secondary Material Indicator:	NN
Sub-Part K Indicator:	Not reported
Commercial TSD Indicator:	No
Treatment Storage and Disposal Type:	Not reported
2018 GPRA Permit Baseline:	Not on the Baseline
2018 GPRA Renewals Baseline:	Not on the Baseline
Permit Renewals Workload Universe:	Not reported
Permit Workload Universe:	Not reported
Permit Progress Universe:	Not reported
Post-Closure Workload Universe:	Not reported
Closure Workload Universe:	Not reported
202 GPRA Corrective Action Baseline:	No
Corrective Action Workload Universe:	No
Subject to Corrective Action Universe:	No
Non-TSDs Where RCRA CA has Been Imposed Universe:	No
TSDs Potentially Subject to CA Under 3004 (u)/(v) Universe:	No
TSDs Only Subject to CA under Discretionary Auth Universe:	No
Corrective Action Priority Ranking:	No NCAPS ranking

Map ID  
Direction  
Distance  
Elevation

MAP FINDINGS

Site

Database(s)

EDR ID Number  
EPA ID Number

**LACQUER & CHEMICAL CORP (Continued)**

**1000350645**

Environmental Control Indicator:	No
Institutional Control Indicator:	No
Human Exposure Controls Indicator:	N/A
Groundwater Controls Indicator:	N/A
Operating TSDU Universe:	Not reported
Full Enforcement Universe:	Not reported
Significant Non-Complier Universe:	No
Unaddressed Significant Non-Complier Universe:	No
Addressed Significant Non-Complier Universe:	No
Significant Non-Complier With a Compliance Schedule Universe:	No
Financial Assurance Required:	Not reported
Handler Date of Last Change:	20150414
Recognized Trader-Importer:	No
Recognized Trader-Exporter:	No
Importer of Spent Lead Acid Batteries:	No
Exporter of Spent Lead Acid Batteries:	No
Recycler Activity Without Storage:	Not reported
Manifest Broker:	Not reported
Sub-Part P Indicator:	No

Hazardous Waste Summary:

Waste Code:	D001
Waste Description:	IGNITABLE WASTE
Waste Code:	F017
Waste Description:	Not Defined
Waste Code:	K078
Waste Description:	Not Defined
Waste Code:	U002
Waste Description:	2-PROPANONE (I) (OR) ACETONE (I)
Waste Code:	U031
Waste Description:	1-BUTANOL (I) (OR) N-BUTYL ALCOHOL (I)
Waste Code:	U112
Waste Description:	ACETIC ACID, ETHYL ESTER (I) (OR) ETHYL ACETATE (I)
Waste Code:	U161
Waste Description:	4-METHYL-2-PENTANONE (I) (OR) METHYL ISOBUTYL KETONE (I) (OR) PENTANOL, 4-METHYL-
Waste Code:	U220
Waste Description:	BENZENE, METHYL- (OR) TOLUENE
Waste Code:	U239
Waste Description:	BENZENE, DIMETHYL- (I,T) (OR) XYLENE (I)

Handler - Owner Operator:

Owner/Operator Indicator:	Owner
Owner/Operator Name:	LACQUER & CHEMICAL CORP
Legal Status:	Private
Date Became Current:	Not reported
Date Ended Current:	Not reported

Map ID  
Direction  
Distance  
Elevation

MAP FINDINGS

Site

Database(s)

EDR ID Number  
EPA ID Number

**LACQUER & CHEMICAL CORP (Continued)**

**1000350645**

Owner/Operator Address: NOT REQUIRED  
Owner/Operator City,State,Zip: NOT REQUIRED, WY 99999  
Owner/Operator Telephone: 212-555-1212  
Owner/Operator Telephone Ext: Not reported  
Owner/Operator Fax: Not reported  
Owner/Operator Email: Not reported

Owner/Operator Indicator: Owner  
Owner/Operator Name: LACQUER & CHEMICAL CORP  
Legal Status: Private  
Date Became Current: Not reported  
Date Ended Current: Not reported  
Owner/Operator Address: NOT REQUIRED  
Owner/Operator City,State,Zip: NOT REQUIRED, WY 99999  
Owner/Operator Telephone: 212-555-1212  
Owner/Operator Telephone Ext: Not reported  
Owner/Operator Fax: Not reported  
Owner/Operator Email: Not reported

Owner/Operator Indicator: Operator  
Owner/Operator Name: LACQUER & CHEMICAL CORP  
Legal Status: Private  
Date Became Current: Not reported  
Date Ended Current: Not reported  
Owner/Operator Address: NOT REQUIRED  
Owner/Operator City,State,Zip: NOT REQUIRED, WY 99999  
Owner/Operator Telephone: 212-555-1212  
Owner/Operator Telephone Ext: Not reported  
Owner/Operator Fax: Not reported  
Owner/Operator Email: Not reported

Historic Generators:

Receive Date: 19990708  
Handler Name: LACQUER & CHEMICAL CORP  
Federal Waste Generator Description: Not a generator, verified  
State District Owner: NY  
Large Quantity Handler of Universal Waste: No  
Recognized Trader Importer: No  
Recognized Trader Exporter: No  
Spent Lead Acid Battery Importer: No  
Spent Lead Acid Battery Exporter: No  
Current Record: No  
Non Storage Recycler Activity: Not reported  
Electronic Manifest Broker: Not reported

Receive Date: 20060101  
Handler Name: LACQUER & CHEMICAL CORP  
Federal Waste Generator Description: Not a generator, verified  
State District Owner: NY  
Large Quantity Handler of Universal Waste: No  
Recognized Trader Importer: No  
Recognized Trader Exporter: No  
Spent Lead Acid Battery Importer: No  
Spent Lead Acid Battery Exporter: No  
Current Record: No  
Non Storage Recycler Activity: Not reported  
Electronic Manifest Broker: Not reported

Map ID  
Direction  
Distance  
Elevation

MAP FINDINGS

Site

Database(s)

EDR ID Number  
EPA ID Number

**LACQUER & CHEMICAL CORP (Continued)**

**1000350645**

Receive Date: 20070101  
Handler Name: LACQUER & CHEMICAL CORP  
Federal Waste Generator Description: Not a generator, verified  
State District Owner: NY  
Large Quantity Handler of Universal Waste: No  
Recognized Trader Importer: No  
Recognized Trader Exporter: No  
Spent Lead Acid Battery Importer: No  
Spent Lead Acid Battery Exporter: No  
Current Record: Yes  
Non Storage Recycler Activity: Not reported  
Electronic Manifest Broker: Not reported

Receive Date: 19801204  
Handler Name: LACQUER & CHEMICAL CORP  
Federal Waste Generator Description: Large Quantity Generator  
State District Owner: NY  
Large Quantity Handler of Universal Waste: No  
Recognized Trader Importer: No  
Recognized Trader Exporter: No  
Spent Lead Acid Battery Importer: No  
Spent Lead Acid Battery Exporter: No  
Current Record: No  
Non Storage Recycler Activity: Not reported  
Electronic Manifest Broker: Not reported

List of NAICS Codes and Descriptions:

NAICS Code: 32551  
NAICS Description: PAINT AND COATING MANUFACTURING

Facility Has Received Notices of Violation:

Found Violation: No  
Agency Which Determined Violation: Not reported  
Violation Short Description: Not reported  
Date Violation was Determined: Not reported  
Actual Return to Compliance Date: Not reported  
Return to Compliance Qualifier: Not reported  
Violation Responsible Agency: Not reported  
Scheduled Compliance Date: Not reported  
Enforcement Identifier: Not reported  
Date of Enforcement Action: Not reported  
Enforcement Responsible Agency: Not reported  
Enforcement Docket Number: Not reported  
Enforcement Attorney: Not reported  
Corrective Action Component: Not reported  
Appeal Initiated Date: Not reported  
Appeal Resolution Date: Not reported  
Disposition Status Date: Not reported  
Disposition Status: Not reported  
Disposition Status Description: Not reported  
Consent/Final Order Sequence Number: Not reported  
Consent/Final Order Respondent Name: Not reported  
Consent/Final Order Lead Agency: Not reported  
Enforcement Type: Not reported  
Enforcement Responsible Person: Not reported  
Enforcement Responsible Sub-Organization: Not reported

Map ID  
Direction  
Distance  
Elevation

MAP FINDINGS

Site

Database(s)

EDR ID Number  
EPA ID Number

**LACQUER & CHEMICAL CORP (Continued)**

**1000350645**

SEP Sequence Number: Not reported  
SEP Expenditure Amount: Not reported  
SEP Scheduled Completion Date: Not reported  
SEP Actual Date: Not reported  
SEP Defaulted Date: Not reported  
SEP Type: Not reported  
SEP Type Description: Not reported  
Proposed Amount: Not reported  
Final Monetary Amount: Not reported  
Paid Amount: Not reported  
Final Count: Not reported  
Final Amount: Not reported

Evaluation Action Summary:

Evaluation Date: 19870506  
Evaluation Responsible Agency: State  
Found Violation: No  
Evaluation Type Description: COMPLIANCE EVALUATION INSPECTION ON-SITE  
Evaluation Responsible Person Identifier: NYDEC  
Evaluation Responsible Sub-Organization: Not reported  
Actual Return to Compliance Date: Not reported  
Scheduled Compliance Date: Not reported  
Date of Request: Not reported  
Date Response Received: Not reported  
Request Agency: Not reported  
Former Citation: Not reported

FINDS:

Registry ID: 110009464034

Click Here:

Environmental Interest/Information System:

RCRAInfo is a national information system that supports the Resource Conservation and Recovery Act (RCRA) program through the tracking of events and activities related to facilities that generate, transport, and treat, store, or dispose of hazardous waste. RCRAInfo allows RCRA program staff to track the notification, permit, compliance, and corrective action activities required under RCRA.

[Click this hyperlink](#) while viewing on your computer to access additional FINDS: detail in the EDR Site Report.

ECHO:

Envid: 1000350645  
Registry ID: 110009464034  
DFR URL: <http://echo.epa.gov/detailed-facility-report?fid=110009464034>  
Name: LACQUER & CHEMICAL CORP  
Address: 214 40TH ST  
City,State,Zip: BROOKLYN, NY 11232

NY MANIFEST:

Name: LACQUER & CHEMICAL CORP  
Address: 214 40TH ST  
City,State,Zip: BROOKLYN, NY 11232-2810  
Country: USA

Map ID  
 Direction  
 Distance  
 Elevation

MAP FINDINGS

Site

Database(s)

EDR ID Number  
 EPA ID Number

**LACQUER & CHEMICAL CORP (Continued)**

**1000350645**

EPA ID: NYD001330232  
 Facility Status: Not reported  
 Location Address 1: 214 40TH ST  
 Code: BP  
 Location Address 2: Not reported  
 Total Tanks: Not reported  
 Location City: BROOKLYN  
 Location State: NY  
 Location Zip: 11232  
 Location Zip 4: Not reported

**NY MANIFEST:**

EPAID: NYD001330232  
 Mailing Name: LACQUER & CHEMICAL CORP  
 Mailing Contact: FLAUMENHAFT DAVID PRESID  
 Mailing Address 1: 214 40TH ST  
 Mailing Address 2: Not reported  
 Mailing City: BROOKLYN  
 Mailing State: NY  
 Mailing Zip: 11232  
 Mailing Zip 4: Not reported  
 Mailing Country: USA  
 Mailing Phone: 2127883131

**J98**  
**South**  
**< 1/8**  
**0.088 mi.**  
**463 ft.**

**INDUSTRIAL FINISHING PRODUCTS INC**  
**214 40TH ST**  
**BROOKLYN, NY 11232**

**RCRA NonGen / NLR 1000428070**  
**NY MANIFEST NYD981134661**

**Site 12 of 18 in cluster J**

**Relative:**  
**Higher**  
**Actual:**  
**17 ft.**

**RCRA NonGen / NLR:**  
 Date Form Received by Agency: 20070101  
 Handler Name: INDUSTRIAL FINISHING PRODUCTS INC  
 Handler Address: 214 40TH ST  
 Handler City,State,Zip: BROOKLYN, NY 11232  
 EPA ID: NYD981134661  
 Contact Name: Not reported  
 Contact Address: 40TH ST  
 Contact City,State,Zip: BROOKLYN, NY 11232  
 Contact Telephone: Not reported  
 Contact Fax: Not reported  
 Contact Email: Not reported  
 Contact Title: Not reported  
 EPA Region: 02  
 Land Type: Not reported  
 Federal Waste Generator Description: Not a generator, verified  
 Non-Notifier: X  
 Biennial Report Cycle: Not reported  
 Accessibility: Not reported  
 Active Site Indicator: Not reported  
 State District Owner: NY  
 State District: NYSDEC R2  
 Mailing Address: 40TH ST  
 Mailing City,State,Zip: BROOKLYN, NY 11232  
 Owner Name: ANDREW GALGANO  
 Owner Type: Private  
 Operator Name: ANDREW GALGANO

Map ID  
 Direction  
 Distance  
 Elevation

MAP FINDINGS

Site

Database(s)

EDR ID Number  
 EPA ID Number

**INDUSTRIAL FINISHING PRODUCTS INC (Continued)**

**1000428070**

Operator Type:	Private
Short-Term Generator Activity:	No
Importer Activity:	No
Mixed Waste Generator:	No
Transporter Activity:	No
Transfer Facility Activity:	No
Recycler Activity with Storage:	No
Small Quantity On-Site Burner Exemption:	No
Smelting Melting and Refining Furnace Exemption:	No
Underground Injection Control:	No
Off-Site Waste Receipt:	No
Universal Waste Indicator:	No
Universal Waste Destination Facility:	No
Federal Universal Waste:	No
Active Site Fed-Reg Treatment Storage and Disposal Facility:	Not reported
Active Site Converter Treatment storage and Disposal Facility:	Not reported
Active Site State-Reg Treatment Storage and Disposal Facility:	Not reported
Active Site State-Reg Handler:	---
Federal Facility Indicator:	Not reported
Hazardous Secondary Material Indicator:	NN
Sub-Part K Indicator:	Not reported
Commercial TSD Indicator:	No
Treatment Storage and Disposal Type:	Not reported
2018 GPRA Permit Baseline:	Not on the Baseline
2018 GPRA Renewals Baseline:	Not on the Baseline
Permit Renewals Workload Universe:	Not reported
Permit Workload Universe:	Not reported
Permit Progress Universe:	Not reported
Post-Closure Workload Universe:	Not reported
Closure Workload Universe:	Not reported
202 GPRA Corrective Action Baseline:	No
Corrective Action Workload Universe:	No
Subject to Corrective Action Universe:	No
Non-TSDs Where RCRA CA has Been Imposed Universe:	No
TSDs Potentially Subject to CA Under 3004 (u)/(v) Universe:	No
TSDs Only Subject to CA under Discretionary Auth Universe:	No
Corrective Action Priority Ranking:	No NCAPS ranking
Environmental Control Indicator:	No
Institutional Control Indicator:	No
Human Exposure Controls Indicator:	N/A
Groundwater Controls Indicator:	N/A
Operating TSDF Universe:	Not reported
Full Enforcement Universe:	Not reported
Significant Non-Complier Universe:	No
Unaddressed Significant Non-Complier Universe:	No
Addressed Significant Non-Complier Universe:	No
Significant Non-Complier With a Compliance Schedule Universe:	No
Financial Assurance Required:	Not reported
Handler Date of Last Change:	20150414
Recognized Trader-Importer:	No
Recognized Trader-Exporter:	No
Importer of Spent Lead Acid Batteries:	No
Exporter of Spent Lead Acid Batteries:	No
Recycler Activity Without Storage:	Not reported
Manifest Broker:	Not reported
Sub-Part P Indicator:	No

Map ID  
Direction  
Distance  
Elevation

MAP FINDINGS

Site

Database(s)

EDR ID Number  
EPA ID Number

**INDUSTRIAL FINISHING PRODUCTS INC (Continued)**

**1000428070**

Hazardous Waste Summary:

Waste Code: NONE  
Waste Description: Not Defined

Handler - Owner Operator:

Owner/Operator Indicator: Owner  
Owner/Operator Name: ANDREW GALGANO  
Legal Status: Private  
Date Became Current: Not reported  
Date Ended Current: Not reported  
Owner/Operator Address: NOT REQUIRED  
Owner/Operator City,State,Zip: NOT REQUIRED, WY 99999  
Owner/Operator Telephone: 212-555-1212  
Owner/Operator Telephone Ext: Not reported  
Owner/Operator Fax: Not reported  
Owner/Operator Email: Not reported

Owner/Operator Indicator: Operator  
Owner/Operator Name: ANDREW GALGANO  
Legal Status: Private  
Date Became Current: Not reported  
Date Ended Current: Not reported  
Owner/Operator Address: NOT REQUIRED  
Owner/Operator City,State,Zip: NOT REQUIRED, WY 99999  
Owner/Operator Telephone: 212-555-1212  
Owner/Operator Telephone Ext: Not reported  
Owner/Operator Fax: Not reported  
Owner/Operator Email: Not reported

Owner/Operator Indicator: Owner  
Owner/Operator Name: ANDREW GALGANO  
Legal Status: Private  
Date Became Current: Not reported  
Date Ended Current: Not reported  
Owner/Operator Address: NOT REQUIRED  
Owner/Operator City,State,Zip: NOT REQUIRED, WY 99999  
Owner/Operator Telephone: 212-555-1212  
Owner/Operator Telephone Ext: Not reported  
Owner/Operator Fax: Not reported  
Owner/Operator Email: Not reported

Historic Generators:

Receive Date: 19801231  
Handler Name: INDUSTRIAL FINISHING PRODUCTS INC  
Federal Waste Generator Description: Not reported  
State District Owner: NY  
Large Quantity Handler of Universal Waste: No  
Recognized Trader Importer: No  
Recognized Trader Exporter: No  
Spent Lead Acid Battery Importer: No  
Spent Lead Acid Battery Exporter: No  
Current Record: No  
Non Storage Recycler Activity: Not reported  
Electronic Manifest Broker: Not reported

Receive Date: 20060101



Map ID  
Direction  
Distance  
Elevation

MAP FINDINGS

Site

Database(s)

EDR ID Number  
EPA ID Number

**INDUSTRIAL FINISHING PRODUCTS INC (Continued)**

**1000428070**

Handler Name: INDUSTRIAL FINISHING PRODUCTS INC  
Federal Waste Generator Description: Not a generator, verified  
State District Owner: NY  
Large Quantity Handler of Universal Waste: No  
Recognized Trader Importer: No  
Recognized Trader Exporter: No  
Spent Lead Acid Battery Importer: No  
Spent Lead Acid Battery Exporter: No  
Current Record: No  
Non Storage Recycler Activity: Not reported  
Electronic Manifest Broker: Not reported

Receive Date: 20070101  
Handler Name: INDUSTRIAL FINISHING PRODUCTS INC  
Federal Waste Generator Description: Not a generator, verified  
State District Owner: NY  
Large Quantity Handler of Universal Waste: No  
Recognized Trader Importer: No  
Recognized Trader Exporter: No  
Spent Lead Acid Battery Importer: No  
Spent Lead Acid Battery Exporter: No  
Current Record: Yes  
Non Storage Recycler Activity: Not reported  
Electronic Manifest Broker: Not reported

List of NAICS Codes and Descriptions:  
NAICS Codes: No NAICS Codes Found

Facility Has Received Notices of Violation:  
Found Violation: Yes  
Agency Which Determined Violation: State  
Violation Short Description: Generators - General  
Date Violation was Determined: 19870506  
Actual Return to Compliance Date: 19871118  
Return to Compliance Qualifier: Observed  
Violation Responsible Agency: State  
Scheduled Compliance Date: 19871113  
Enforcement Identifier: 001  
Date of Enforcement Action: 19870701  
Enforcement Responsible Agency: State  
Enforcement Docket Number: Not reported  
Enforcement Attorney: Not reported  
Corrective Action Component: No  
Appeal Initiated Date: Not reported  
Appeal Resolution Date: Not reported  
Disposition Status Date: Not reported  
Disposition Status: Not reported  
Disposition Status Description: Not reported  
Consent/Final Order Sequence Number: Not reported  
Consent/Final Order Respondent Name: Not reported  
Consent/Final Order Lead Agency: Not reported  
Enforcement Type: WRITTEN INFORMAL  
Enforcement Responsible Person: NYDEC  
Enforcement Responsible Sub-Organization: Not reported  
SEP Sequence Number: Not reported  
SEP Expenditure Amount: Not reported

Map ID  
Direction  
Distance  
Elevation

MAP FINDINGS

Site

Database(s)

EDR ID Number  
EPA ID Number

**INDUSTRIAL FINISHING PRODUCTS INC (Continued)**

**1000428070**

SEP Scheduled Completion Date: Not reported  
SEP Actual Date: Not reported  
SEP Defaulted Date: Not reported  
SEP Type: Not reported  
SEP Type Description: Not reported  
Proposed Amount: Not reported  
Final Monetary Amount: Not reported  
Paid Amount: Not reported  
Final Count: Not reported  
Final Amount: Not reported

**Evaluation Action Summary:**

Evaluation Date: 19870506  
Evaluation Responsible Agency: State  
Found Violation: Yes  
Evaluation Type Description: COMPLIANCE EVALUATION INSPECTION ON-SITE  
Evaluation Responsible Person Identifier: NYDEC  
Evaluation Responsible Sub-Organization: Not reported  
Actual Return to Compliance Date: 19871118  
Scheduled Compliance Date: 19871113  
Date of Request: Not reported  
Date Response Received: Not reported  
Request Agency: Not reported  
Former Citation: Not reported

**NY MANIFEST:**

Name: INDUSTRIAL FINISHING PRODUCTS  
Address: 214 40TH ST  
City,State,Zip: BROOKLYN, NY 11232  
Country: USA  
EPA ID: NYD981134661  
Facility Status: Not reported  
Location Address 1: 214 40TH ST  
Code: BP  
Location Address 2: Not reported  
Total Tanks: Not reported  
Location City: BROOKLYN  
Location State: NY  
Location Zip: 11208  
Location Zip 4: Not reported

**NY MANIFEST:**

EPAID: NYD981134661  
Mailing Name: INDUSTRIAL FINISHING PRODUCTS  
Mailing Contact: THOMAS GILCHRIST  
Mailing Address 1: 214 40TH STREET  
Mailing Address 2: Not reported  
Mailing City: BROOKLYN  
Mailing State: NY  
Mailing Zip: 11232  
Mailing Zip 4: Not reported  
Mailing Country: USA  
Mailing Phone: 7189652360

Map ID  
Direction  
Distance  
Elevation

MAP FINDINGS

Site

Database(s)

EDR ID Number  
EPA ID Number

J99  
South  
< 1/8  
0.088 mi.  
463 ft.

**PYROCK CHEMICAL**  
**214 40 STREET**  
**BROOKLYN, NY 11232**  
**Site 13 of 18 in cluster J**

**NY UST**    **U004339705**  
**N/A**

**Relative:**  
**Higher**  
**Actual:**  
**17 ft.**

UST:  
Name: PYROCK CHEMICAL  
Address: 214 40 STREET  
City,State,Zip: BROOKLYN, NY 11232  
Id/Status: 2-000163 / Unregulated/Closed  
Program Type: CBS  
Region: STATE  
DEC Region: 2  
Expiration Date: N/A  
UTM X: 583636.34160  
UTM Y: 4500855.61013  
Site Type: Manufacturing (Other than Chemical)/Processing

Tank Info:

Tank Number: 001  
Tank ID: 188154  
Tank Status: Closed - Removed  
Material Name: Closed - Removed  
Capacity Gallons: 500  
Install Date: Not reported  
Date Tank Closed: 03/01/1999  
Registered: True  
Tank Location: Underground  
Tank Type: Steel/carbon steel  
Tightness Test Method: NN  
Date Test: Not reported  
Next Test Date: Not reported  
Pipe Model: Not reported  
Modified By: CBSInit  
Last Modified: 03/21/2005

Tank Number: 0014  
Tank ID: 188161  
Tank Status: Closed - Removed  
Material Name: Closed - Removed  
Capacity Gallons: 1500  
Install Date: Not reported  
Date Tank Closed: 03/01/1999  
Registered: True  
Tank Location: Underground  
Tank Type: Steel/carbon steel  
Tightness Test Method: NN  
Date Test: Not reported  
Next Test Date: Not reported  
Pipe Model: Not reported  
Modified By: CBSInit  
Last Modified: 03/21/2005

Tank Number: 0015  
Tank ID: 188162  
Tank Status: Closed - Removed

Map ID  
Direction  
Distance  
Elevation

MAP FINDINGS

Site

Database(s)

EDR ID Number  
EPA ID Number

**PYROCK CHEMICAL (Continued)**

**U004339705**

Material Name: Closed - Removed  
Capacity Gallons: 1500  
Install Date: Not reported  
Date Tank Closed: 03/01/1999  
Registered: True  
Tank Location: Underground  
Tank Type: Steel/carbon steel  
Tightness Test Method: NN  
Date Test: Not reported  
Next Test Date: Not reported  
Pipe Model: Not reported  
Modified By: CBSInit  
Last Modified: 03/21/2005

Tank Number: 0016  
Tank ID: 188163  
Tank Status: Closed - Removed  
Material Name: Closed - Removed  
Capacity Gallons: 1500  
Install Date: Not reported  
Date Tank Closed: 03/01/1999  
Registered: True  
Tank Location: Underground  
Tank Type: Steel/carbon steel  
Tightness Test Method: NN  
Date Test: Not reported  
Next Test Date: Not reported  
Pipe Model: Not reported  
Modified By: CBSInit  
Last Modified: 03/21/2005

Tank Number: 003  
Tank ID: 188155  
Tank Status: Closed - Removed  
Material Name: Closed - Removed  
Capacity Gallons: 500  
Install Date: Not reported  
Date Tank Closed: 03/01/1999  
Registered: True  
Tank Location: Underground  
Tank Type: Steel/carbon steel  
Tightness Test Method: NN  
Date Test: Not reported  
Next Test Date: Not reported  
Pipe Model: Not reported  
Modified By: CBSInit  
Last Modified: 03/21/2005

Tank Number: 004  
Tank ID: 188156  
Tank Status: Closed - Removed  
Material Name: Closed - Removed  
Capacity Gallons: 500  
Install Date: Not reported

Map ID  
Direction  
Distance  
Elevation

MAP FINDINGS

Site

Database(s)

EDR ID Number  
EPA ID Number

**PYROCK CHEMICAL (Continued)**

**U004339705**

Date Tank Closed: 03/01/1999  
Registered: True  
Tank Location: Underground  
Tank Type: Steel/carbon steel  
Tightness Test Method: NN  
Date Test: Not reported  
Next Test Date: Not reported  
Pipe Model: Not reported  
Modified By: CBSInit  
Last Modified: 03/21/2005

Tank Number: 005  
Tank ID: 188157  
Tank Status: Closed - Removed  
Material Name: Closed - Removed  
Capacity Gallons: 500  
Install Date: Not reported  
Date Tank Closed: 03/01/1999  
Registered: True  
Tank Location: Underground  
Tank Type: Steel/carbon steel  
Tightness Test Method: NN  
Date Test: Not reported  
Next Test Date: Not reported  
Pipe Model: Not reported  
Modified By: CBSInit  
Last Modified: 03/21/2005

Tank Number: 006  
Tank ID: 188158  
Tank Status: Closed - Removed  
Material Name: Closed - Removed  
Capacity Gallons: 500  
Install Date: Not reported  
Date Tank Closed: 03/01/1999  
Registered: True  
Tank Location: Underground  
Tank Type: Steel/carbon steel  
Tightness Test Method: NN  
Date Test: Not reported  
Next Test Date: Not reported  
Pipe Model: Not reported  
Modified By: CBSInit  
Last Modified: 03/21/2005

Tank Number: 008  
Tank ID: 188159  
Tank Status: Closed - Removed  
Material Name: Closed - Removed  
Capacity Gallons: 500  
Install Date: Not reported  
Date Tank Closed: 03/01/1999  
Registered: True  
Tank Location: Underground

Map ID  
Direction  
Distance  
Elevation

MAP FINDINGS

Site

Database(s)

EDR ID Number  
EPA ID Number

**PYROCK CHEMICAL (Continued)**

**U004339705**

Tank Type: Steel/carbon steel  
Tightness Test Method: NN  
Date Test: Not reported  
Next Test Date: Not reported  
Pipe Model: Not reported  
Modified By: CBSInit  
Last Modified: 03/21/2005

Tank Number: 009  
Tank ID: 188160  
Tank Status: Closed - Removed  
Material Name: Closed - Removed  
Capacity Gallons: 1500  
Install Date: Not reported  
Date Tank Closed: 03/01/1999  
Registered: True  
Tank Location: Underground  
Tank Type: Steel/carbon steel  
Tightness Test Method: NN  
Date Test: Not reported  
Next Test Date: Not reported  
Pipe Model: Not reported  
Modified By: CBSInit  
Last Modified: 03/21/2005

**J100**  
**South**  
**< 1/8**  
**0.088 mi.**  
**463 ft.**

**PYROCK CHEMICAL**  
**214 40 STREET**  
**BROOKLYN, NY 11232**  
**Site 14 of 18 in cluster J**

**NY CBS UST** **S102639914**  
**NY CBS** **N/A**  
**NY AST**  
**NY CBS AST**

**Relative:**  
**Higher**  
**Actual:**  
**17 ft.**

CBS UST:  
Id/Status: 2-000163 / NO LONGER A MAJOR FACILITY  
Facility Type: D  
Facility Tel: (718) 832-5200  
Total Tanks: 0  
Region: STATE  
ICS No: 2-500043  
PBS No: Not reported  
MOSF No: Not reported  
SPDES No: Not reported  
Town: NEW YORK CITY  
Operator: PYROCK CHEMICAL  
Emergency Contact: CHAIM LEBOWD  
Emergency Contact Phone: (718) 387-4858  
Certification Date: 01/07/1994  
Expiration Date: 11/19/1995  
Owner Name: PYROCK CHEMICAL CORP.  
Owner Address: 214 40 STREET  
Owner City,State,Zip: BROOKLYN, NY 11232  
Owner Phone: (718) 832-5200  
Owner Type: 5  
Owner Subtype: Not reported  
Mailing Name: PYROCK CHEMICAL  
Mailing Contact: CHAIM LEBOWD  
Mailing Address: 214 40 STREET  
Mailing Address 2: Not reported

Map ID  
Direction  
Distance  
Elevation

MAP FINDINGS

Site

Database(s)

EDR ID Number  
EPA ID Number

**PYROCK CHEMICAL (Continued)**

**S102639914**

Mailing City,State,Zip:	BROOKLYN, NY 11232
Mailing Telephone:	(718) 832-5200
Tank Number:	001
Date Entered:	08/08/1989
Capacity:	500
Chemical:	2-Propanone
Tank Closed:	03/99
Tank Status:	Temporarily Out Of Service
Tank Type:	Steel/carbon steel
Install Date:	00/00
CAS No:	67641
Substance:	Single Hazardous Substance on DEC List
Tank Location:	Outdoors, Belowground
Tank Internal:	Other
Tank External:	OTHER
Pipe Location:	Underground
Pipe Internal:	Other
Pipe External:	Other
Leak Detection:	Other
Secondary Containment:	None
Overfill Protection:	Other
Haz Percent:	100
Pipe Containment:	Other
Pipe Type:	STEEL/IRON
Tank Error Status:	No Missing Data
Tank Secret:	F
Date Entered:	08:43:34
Last Test:	Not reported
Due Date:	Not reported
SWIS Code:	6101
Cert Flag:	F
Is it There:	F
Is Updated:	F
Owners Mark:	Second Owner
Latitude:	Not reported
Longitude:	Not reported
Renew Date:	08/02/93
Deliquent:	F
Total Capacity:	0
Date Expired:	11/19/93
Case No:	Not reported
Federal Amt:	T
Pipe Flag:	F
Reserve Flag:	T
Id/Status:	2-000163 / NO LONGER A MAJOR FACILITY
Facility Type:	D
Facility Tel:	(718) 832-5200
Total Tanks:	0
Region:	STATE
ICS No:	2-500043
PBS No:	Not reported
MOSF No:	Not reported
SPDES No:	Not reported
Town:	NEW YORK CITY
Operator:	PYROCK CHEMICAL
Emergency Contact:	CHAIM LEBOWD

Map ID  
Direction  
Distance  
Elevation

MAP FINDINGS

Site

Database(s)

EDR ID Number  
EPA ID Number

**PYROCK CHEMICAL (Continued)**

**S102639914**

Emergency Contact Phone: (718) 387-4858  
Certification Date: 01/07/1994  
Expiration Date: 11/19/1995  
Owner Name: PYROCK CHEMICAL CORP.  
Owner Address: 214 40 STREET  
Owner City,State,Zip: BROOKLYN, NY 11232  
Owner Phone: (718) 832-5200  
Owner Type: 5  
Owner Subtype: Not reported  
Mailing Name: PYROCK CHEMICAL  
Mailing Contact: CHAIM LEBOWD  
Mailing Address: 214 40 STREET  
Mailing Address 2: Not reported  
Mailing City,State,Zip: BROOKLYN, NY 11232  
Mailing Telephone: (718) 832-5200  
Tank Number: 003  
Date Entered: 08/08/1989  
Capacity: 500  
Chemical: Methanol  
Tank Closed: 03/99  
Tank Status: Temporarily Out Of Service  
Tank Type: Steel/carbon steel  
Install Date: 00/00  
CAS No: 67561  
Substance: Single Hazardous Substance on DEC List  
Tank Location: Outdoors, Belowground  
Tank Internal: Other  
Tank External: OTHER  
Pipe Location: Underground  
Pipe Internal: Other  
Pipe External: Other  
Leak Detection: Other  
Secondary Containment: None  
Overfill Protection: Other  
Haz Percent: 100  
Pipe Containment: Other  
Pipe Type: STEEL/IRON  
Tank Error Status: No Missing Data  
Tank Secret: F  
Date Entered: 08:44:54  
Last Test: Not reported  
Due Date: Not reported  
SWIS Code: 6101  
Cert Flag: F  
Is it There: F  
Is Updated: F  
Owners Mark: Second Owner  
Latitude: Not reported  
Longitude: Not reported  
Renew Date: 08/02/93  
Deliquent: F  
Total Capacity: 0  
Date Expired: 11/19/93  
Case No: Not reported  
Federal Amt: T  
Pipe Flag: F  
Reserve Flag: T



Map ID  
Direction  
Distance  
Elevation

MAP FINDINGS

Site

Database(s)

EDR ID Number  
EPA ID Number

**PYROCK CHEMICAL (Continued)**

**S102639914**

Id/Status: 2-000163 / NO LONGER A MAJOR FACILITY  
Facility Type: D  
Facility Tel: (718) 832-5200  
Total Tanks: 0  
Region: STATE  
ICS No: 2-500043  
PBS No: Not reported  
MOSF No: Not reported  
SPDES No: Not reported  
Town: NEW YORK CITY  
Operator: PYROCK CHEMICAL  
Emergency Contact: CHAIM LEBOWD  
Emergency Contact Phone: (718) 387-4858  
Certification Date: 01/07/1994  
Expiration Date: 11/19/1995  
Owner Name: PYROCK CHEMICAL CORP.  
Owner Address: 214 40 STREET  
Owner City,State,Zip: BROOKLYN, NY 11232  
Owner Phone: (718) 832-5200  
Owner Type: 5  
Owner Subtype: Not reported  
Mailing Name: PYROCK CHEMICAL  
Mailing Contact: CHAIM LEBOWD  
Mailing Address: 214 40 STREET  
Mailing Address 2: Not reported  
Mailing City,State,Zip: BROOKLYN, NY 11232  
Mailing Telephone: (718) 832-5200  
Tank Number: 004  
Date Entered: 08/08/1989  
Capacity: 500  
Chemical: Methanol  
Tank Closed: 03/99  
Tank Status: Temporarily Out Of Service  
Tank Type: Steel/carbon steel  
Install Date: 00/00  
CAS No: 67561  
Substance: Single Hazardous Substance on DEC List  
Tank Location: Outdoors, Belowground  
Tank Internal: Other  
Tank External: OTHER  
Pipe Location: Underground  
Pipe Internal: Other  
Pipe External: Other  
Leak Detection: Other  
Secondary Containment: None  
Overfill Protection: Other  
Haz Percent: 100  
Pipe Containment: Other  
Pipe Type: STEEL/IRON  
Tank Error Status: No Missing Data  
Tank Secret: F  
Date Entered: 08:45:20  
Last Test: Not reported  
Due Date: Not reported  
SWIS Code: 6101  
Cert Flag: F  
Is it There: F

Map ID  
Direction  
Distance  
Elevation

MAP FINDINGS

Site

Database(s)

EDR ID Number  
EPA ID Number

**PYROCK CHEMICAL (Continued)**

**S102639914**

Is Updated:	F
Owners Mark:	Second Owner
Latitude:	Not reported
Longitude:	Not reported
Renew Date:	08/02/93
Deliquent:	F
Total Capacity:	0
Date Expired:	11/19/93
Case No:	Not reported
Federal Amt:	T
Pipe Flag:	F
Reserve Flag:	T
Id/Status:	2-000163 / NO LONGER A MAJOR FACILITY
Facility Type:	D
Facility Tel:	(718) 832-5200
Total Tanks:	0
Region:	STATE
ICS No:	2-500043
PBS No:	Not reported
MOSF No:	Not reported
SPDES No:	Not reported
Town:	NEW YORK CITY
Operator:	PYROCK CHEMICAL
Emergency Contact:	CHAIM LEBOWD
Emergency Contact Phone:	(718) 387-4858
Certification Date:	01/07/1994
Expiration Date:	11/19/1995
Owner Name:	PYROCK CHEMICAL CORP.
Owner Address:	214 40 STREET
Owner City,State,Zip:	BROOKLYN, NY 11232
Owner Phone:	(718) 832-5200
Owner Type:	5
Owner Subtype:	Not reported
Mailing Name:	PYROCK CHEMICAL
Mailing Contact:	CHAIM LEBOWD
Mailing Address:	214 40 STREET
Mailing Address 2:	Not reported
Mailing City,State,Zip:	BROOKLYN, NY 11232
Mailing Telephone:	(718) 832-5200
Tank Number:	005
Date Entered:	08/08/1989
Capacity:	500
Chemical:	Toluene
Tank Closed:	03/99
Tank Status:	Temporarily Out Of Service
Tank Type:	Steel/carbon steel
Install Date:	00/00
CAS No:	108883
Substance:	Single Hazardous Substance on DEC List
Tank Location:	Outdoors, Belowground
Tank Internal:	Other
Tank External:	OTHER
Pipe Location:	Underground
Pipe Internal:	Other
Pipe External:	Other
Leak Detection:	Other

Map ID  
Direction  
Distance  
Elevation

MAP FINDINGS

Site

Database(s)

EDR ID Number  
EPA ID Number

**PYROCK CHEMICAL (Continued)**

**S102639914**

Secondary Containment:	None
Overfill Protection:	Other
Haz Percent:	100
Pipe Containment:	Other
Pipe Type:	STEEL/IRON
Tank Error Status:	No Missing Data
Tank Secret:	F
Date Entered:	08:45:44
Last Test:	Not reported
Due Date:	Not reported
SWIS Code:	6101
Cert Flag:	F
Is it There:	F
Is Updated:	F
Owners Mark:	Second Owner
Latitude:	Not reported
Longitude:	Not reported
Renew Date:	08/02/93
Deliquent:	F
Total Capacity:	0
Date Expired:	11/19/93
Case No:	Not reported
Federal Amt:	T
Pipe Flag:	F
Reserve Flag:	T
Id/Status:	2-000163 / NO LONGER A MAJOR FACILITY
Facility Type:	D
Facility Tel:	(718) 832-5200
Total Tanks:	0
Region:	STATE
ICS No:	2-500043
PBS No:	Not reported
MOSF No:	Not reported
SPDES No:	Not reported
Town:	NEW YORK CITY
Operator:	PYROCK CHEMICAL
Emergency Contact:	CHAIM LEBOWD
Emergency Contact Phone:	(718) 387-4858
Certification Date:	01/07/1994
Expiration Date:	11/19/1995
Owner Name:	PYROCK CHEMICAL CORP.
Owner Address:	214 40 STREET
Owner City,State,Zip:	BROOKLYN, NY 11232
Owner Phone:	(718) 832-5200
Owner Type:	5
Owner Subtype:	Not reported
Mailing Name:	PYROCK CHEMICAL
Mailing Contact:	CHAIM LEBOWD
Mailing Address:	214 40 STREET
Mailing Address 2:	Not reported
Mailing City,State,Zip:	BROOKLYN, NY 11232
Mailing Telephone:	(718) 832-5200
Tank Number:	006
Date Entered:	08/08/1989
Capacity:	500
Chemical:	Toluene

Map ID  
Direction  
Distance  
Elevation

MAP FINDINGS

Site

Database(s)

EDR ID Number  
EPA ID Number

**PYROCK CHEMICAL (Continued)**

**S102639914**

Tank Closed:	03/99
Tank Status:	Temporarily Out Of Service
Tank Type:	Steel/carbon steel
Install Date:	00/00
CAS No:	108883
Substance:	Single Hazardous Substance on DEC List
Tank Location:	Outdoors, Belowground
Tank Internal:	Other
Tank External:	OTHER
Pipe Location:	Underground
Pipe Internal:	Other
Pipe External:	Other
Leak Detection:	Other
Secondary Containment:	None
Overfill Protection:	Other
Haz Percent:	100
Pipe Containment:	Other
Pipe Type:	STEEL/IRON
Tank Error Status:	No Missing Data
Tank Secret:	F
Date Entered:	08:46:07
Last Test:	Not reported
Due Date:	Not reported
SWIS Code:	6101
Cert Flag:	F
Is it There:	F
Is Updated:	F
Owners Mark:	Second Owner
Latitude:	Not reported
Longitude:	Not reported
Renew Date:	08/02/93
Deliquent:	F
Total Capacity:	0
Date Expired:	11/19/93
Case No:	Not reported
Federal Amt:	T
Pipe Flag:	F
Reserve Flag:	T
Id/Status:	2-000163 / NO LONGER A MAJOR FACILITY
Facility Type:	D
Facility Tel:	(718) 832-5200
Total Tanks:	0
Region:	STATE
ICS No:	2-500043
PBS No:	Not reported
MOSF No:	Not reported
SPDES No:	Not reported
Town:	NEW YORK CITY
Operator:	PYROCK CHEMICAL
Emergency Contact:	CHAIM LEBOWD
Emergency Contact Phone:	(718) 387-4858
Certification Date:	01/07/1994
Expiration Date:	11/19/1995
Owner Name:	PYROCK CHEMICAL CORP.
Owner Address:	214 40 STREET
Owner City,State,Zip:	BROOKLYN, NY 11232

Map ID  
Direction  
Distance  
Elevation

MAP FINDINGS

Site

Database(s)

EDR ID Number  
EPA ID Number

**PYROCK CHEMICAL (Continued)**

**S102639914**

Owner Phone: (718) 832-5200  
Owner Type: 5  
Owner Subtype: Not reported  
Mailing Name: PYROCK CHEMICAL  
Mailing Contact: CHAIM LEBOWD  
Mailing Address: 214 40 STREET  
Mailing Address 2: Not reported  
Mailing City,State,Zip: BROOKLYN, NY 11232  
Mailing Telephone: (718) 832-5200  
Tank Number: 008  
Date Entered: 08/08/1989  
Capacity: 500  
Chemical: Toluene  
Tank Closed: 03/99  
Tank Status: Temporarily Out Of Service  
Tank Type: Steel/carbon steel  
Install Date: 00/00  
CAS No: 108883  
Substance: Single Hazardous Substance on DEC List  
Tank Location: Outdoors, Belowground  
Tank Internal: Other  
Tank External: OTHER  
Pipe Location: Underground  
Pipe Internal: Other  
Pipe External: Other  
Leak Detection: Other  
Secondary Containment: None  
Overfill Protection: Other  
Haz Percent: 100  
Pipe Containment: Other  
Pipe Type: STEEL/IRON  
Tank Error Status: No Missing Data  
Tank Secret: F  
Date Entered: 08:48:08  
Last Test: Not reported  
Due Date: Not reported  
SWIS Code: 6101  
Cert Flag: F  
Is it There: F  
Is Updated: F  
Owners Mark: Second Owner  
Latitude: Not reported  
Longitude: Not reported  
Renew Date: 08/02/93  
Deliquent: F  
Total Capacity: 0  
Date Expired: 11/19/93  
Case No: Not reported  
Federal Amt: T  
Pipe Flag: F  
Reserve Flag: T  
  
Id/Status: 2-000163 / NO LONGER A MAJOR FACILITY  
Facility Type: D  
Facility Tel: (718) 832-5200  
Total Tanks: 0  
Region: STATE

Map ID  
Direction  
Distance  
Elevation

MAP FINDINGS

Site

Database(s)

EDR ID Number  
EPA ID Number

**PYROCK CHEMICAL (Continued)**

**S102639914**

ICS No: 2-500043  
PBS No: Not reported  
MOSF No: Not reported  
SPDES No: Not reported  
Town: NEW YORK CITY  
Operator: PYROCK CHEMICAL  
Emergency Contact: CHAIM LEBOWD  
Emergency Contact Phone: (718) 387-4858  
Certification Date: 01/07/1994  
Expiration Date: 11/19/1995  
Owner Name: PYROCK CHEMICAL CORP.  
Owner Address: 214 40 STREET  
Owner City,State,Zip: BROOKLYN, NY 11232  
Owner Phone: (718) 832-5200  
Owner Type: 5  
Owner Subtype: Not reported  
Mailing Name: PYROCK CHEMICAL  
Mailing Contact: CHAIM LEBOWD  
Mailing Address: 214 40 STREET  
Mailing Address 2: Not reported  
Mailing City,State,Zip: BROOKLYN, NY 11232  
Mailing Telephone: (718) 832-5200  
Tank Number: 009  
Date Entered: 08/08/1989  
Capacity: 1500  
Chemical: Methanol  
Tank Closed: 03/99  
Tank Status: Temporarily Out Of Service  
Tank Type: Steel/carbon steel  
Install Date: 00/00  
CAS No: 67561  
Substance: Single Hazardous Substance on DEC List  
Tank Location: Outdoors, Belowground  
Tank Internal: Other  
Tank External: OTHER  
Pipe Location: Underground  
Pipe Internal: Other  
Pipe External: Other  
Leak Detection: Other  
Secondary Containment: None  
Overfill Protection: Other  
Haz Percent: 100  
Pipe Containment: Other  
Pipe Type: STEEL/IRON  
Tank Error Status: No Missing Data  
Tank Secret: F  
Date Entered: 08:47:53  
Last Test: Not reported  
Due Date: Not reported  
SWIS Code: 6101  
Cert Flag: F  
Is it There: F  
Is Updated: F  
Owners Mark: Second Owner  
Latitude: Not reported  
Longitude: Not reported  
Renew Date: 08/02/93

Map ID  
Direction  
Distance  
Elevation

MAP FINDINGS

Site

Database(s)

EDR ID Number  
EPA ID Number

**PYROCK CHEMICAL (Continued)**

**S102639914**

Deliquent: F  
Total Capacity: 0  
Date Expired: 11/19/93  
Case No: Not reported  
Federal Amt: T  
Pipe Flag: F  
Reserve Flag: T

Id/Status: 2-000163 / NO LONGER A MAJOR FACILITY  
Facility Type: D  
Facility Tel: (718) 832-5200  
Total Tanks: 0  
Region: STATE  
ICS No: 2-500043  
PBS No: Not reported  
MOSF No: Not reported  
SPDES No: Not reported  
Town: NEW YORK CITY  
Operator: PYROCK CHEMICAL  
Emergency Contact: CHAIM LEBOWD  
Emergency Contact Phone: (718) 387-4858  
Certification Date: 01/07/1994  
Expiration Date: 11/19/1995  
Owner Name: PYROCK CHEMICAL CORP.  
Owner Address: 214 40 STREET  
Owner City,State,Zip: BROOKLYN, NY 11232  
Owner Phone: (718) 832-5200  
Owner Type: 5  
Owner Subtype: Not reported  
Mailing Name: PYROCK CHEMICAL  
Mailing Contact: CHAIM LEBOWD  
Mailing Address: 214 40 STREET  
Mailing Address 2: Not reported  
Mailing City,State,Zip: BROOKLYN, NY 11232  
Mailing Telephone: (718) 832-5200  
Tank Number: 0014  
Date Entered: 08/08/1989  
Capacity: 1500  
Chemical: Methanol  
Tank Closed: 03/99  
Tank Status: Temporarily Out Of Service  
Tank Type: Steel/carbon steel  
Install Date: 00/00  
CAS No: 67561  
Substance: Single Hazardous Substance on DEC List  
Tank Location: Outdoors, Belowground  
Tank Internal: Other  
Tank External: OTHER  
Pipe Location: Underground  
Pipe Internal: Other  
Pipe External: Other  
Leak Detection: Other  
Secondary Containment: None  
Overfill Protection: Other  
Haz Percent: 100  
Pipe Containment: Other  
Pipe Type: STEEL/IRON

Map ID  
Direction  
Distance  
Elevation

MAP FINDINGS

Site

Database(s)

EDR ID Number  
EPA ID Number

**PYROCK CHEMICAL (Continued)**

**S102639914**

Tank Error Status:	No Missing Data
Tank Secret:	F
Date Entered:	08:47:35
Last Test:	Not reported
Due Date:	Not reported
SWIS Code:	6101
Cert Flag:	F
Is it There:	F
Is Updated:	F
Owners Mark:	Second Owner
Latitude:	Not reported
Longitude:	Not reported
Renew Date:	08/02/93
Deliquent:	F
Total Capacity:	0
Date Expired:	11/19/93
Case No:	Not reported
Federal Amt:	T
Pipe Flag:	F
Reserve Flag:	T
Id/Status:	2-000163 / NO LONGER A MAJOR FACILITY
Facility Type:	D
Facility Tel:	(718) 832-5200
Total Tanks:	0
Region:	STATE
ICS No:	2-500043
PBS No:	Not reported
MOSF No:	Not reported
SPDES No:	Not reported
Town:	NEW YORK CITY
Operator:	PYROCK CHEMICAL
Emergency Contact:	CHAIM LEBOWD
Emergency Contact Phone:	(718) 387-4858
Certification Date:	01/07/1994
Expiration Date:	11/19/1995
Owner Name:	PYROCK CHEMICAL CORP.
Owner Address:	214 40 STREET
Owner City,State,Zip:	BROOKLYN, NY 11232
Owner Phone:	(718) 832-5200
Owner Type:	5
Owner Subtype:	Not reported
Mailing Name:	PYROCK CHEMICAL
Mailing Contact:	CHAIM LEBOWD
Mailing Address:	214 40 STREET
Mailing Address 2:	Not reported
Mailing City,State,Zip:	BROOKLYN, NY 11232
Mailing Telephone:	(718) 832-5200
Tank Number:	0015
Date Entered:	08/08/1989
Capacity:	1500
Chemical:	Methanol
Tank Closed:	03/99
Tank Status:	Temporarily Out Of Service
Tank Type:	Steel/carbon steel
Install Date:	00/00
CAS No:	67561



Map ID  
Direction  
Distance  
Elevation

MAP FINDINGS

Site

Database(s)

EDR ID Number  
EPA ID Number

**PYROCK CHEMICAL (Continued)**

**S102639914**

Substance:	Single Hazardous Substance on DEC List
Tank Location:	Outdoors, Belowground
Tank Internal:	Other
Tank External:	OTHER
Pipe Location:	Underground
Pipe Internal:	Other
Pipe External:	Other
Leak Detection:	Other
Secondary Containment:	None
Overfill Protection:	Other
Haz Percent:	100
Pipe Containment:	Other
Pipe Type:	STEEL/IRON
Tank Error Status:	No Missing Data
Tank Secret:	F
Date Entered:	08:48:56
Last Test:	Not reported
Due Date:	Not reported
SWIS Code:	6101
Cert Flag:	F
Is it There:	F
Is Updated:	F
Owners Mark:	Second Owner
Latitude:	Not reported
Longitude:	Not reported
Renew Date:	08/02/93
Deliquent:	F
Total Capacity:	0
Date Expired:	11/19/93
Case No:	Not reported
Federal Amt:	T
Pipe Flag:	F
Reserve Flag:	T
Id/Status:	2-000163 / NO LONGER A MAJOR FACILITY
Facility Type:	D
Facility Tel:	(718) 832-5200
Total Tanks:	0
Region:	STATE
ICS No:	2-500043
PBS No:	Not reported
MOSF No:	Not reported
SPDES No:	Not reported
Town:	NEW YORK CITY
Operator:	PYROCK CHEMICAL
Emergency Contact:	CHAIM LEBOWD
Emergency Contact Phone:	(718) 387-4858
Certification Date:	01/07/1994
Expiration Date:	11/19/1995
Owner Name:	PYROCK CHEMICAL CORP.
Owner Address:	214 40 STREET
Owner City,State,Zip:	BROOKLYN, NY 11232
Owner Phone:	(718) 832-5200
Owner Type:	5
Owner Subtype:	Not reported
Mailing Name:	PYROCK CHEMICAL
Mailing Contact:	CHAIM LEBOWD

Map ID  
Direction  
Distance  
Elevation

MAP FINDINGS

Site

Database(s)

EDR ID Number  
EPA ID Number

**PYROCK CHEMICAL (Continued)**

**S102639914**

Mailing Address: 214 40 STREET  
Mailing Address 2: Not reported  
Mailing City,State,Zip: BROOKLYN, NY 11232  
Mailing Telephone: (718) 832-5200  
Tank Number: 0016  
Date Entered: 08/08/1989  
Capacity: 1500  
Chemical: Methanol  
Tank Closed: 03/99  
Tank Status: Temporarily Out Of Service  
Tank Type: Steel/carbon steel  
Install Date: 00/00  
CAS No: 67561  
Substance: Single Hazardous Substance on DEC List  
Tank Location: Outdoors, Belowground  
Tank Internal: Other  
Tank External: OTHER  
Pipe Location: Underground  
Pipe Internal: Other  
Pipe External: Other  
Leak Detection: Other  
Secondary Containment: None  
Overfill Protection: Other  
Haz Percent: 100  
Pipe Containment: Other  
Pipe Type: STEEL/IRON  
Tank Error Status: No Missing Data  
Tank Secret: F  
Date Entered: 08:49:17  
Last Test: Not reported  
Due Date: Not reported  
SWIS Code: 6101  
Cert Flag: F  
Is it There: F  
Is Updated: F  
Owners Mark: Second Owner  
Latitude: Not reported  
Longitude: Not reported  
Renew Date: 08/02/93  
Deliquent: F  
Total Capacity: 0  
Date Expired: 11/19/93  
Case No: Not reported  
Federal Amt: T  
Pipe Flag: F  
Reserve Flag: T

[Click this hyperlink](#) while viewing on your computer to access additional NY UST CBS: detail in the EDR Site Report.

**CBS:**

Name: PYROCK CHEMICAL  
Address: 214 40 STREET  
City,State,Zip: BROOKLYN, NY 11232  
CBS Number: 2-000163  
Program Type: CBS  
Facility Status: Unregulated/Closed

Map ID  
Direction  
Distance  
Elevation

MAP FINDINGS

Site

Database(s)

EDR ID Number  
EPA ID Number

**PYROCK CHEMICAL (Continued)**

**S102639914**

Expiration Date: Not reported  
Dec Region: 2  
UTMX: 583636.34160  
UTMY: 4500855.61013

**AST:**

Name: PYROCK CHEMICAL  
Address: 214 40 STREET  
City,State,Zip: BROOKLYN, NY 11232  
Region: STATE  
DEC Region: 2  
Site Status: Unregulated/Closed  
Facility Id: 2-000163  
Program Type: CBS  
UTM X: 583636.34160  
UTM Y: 4500855.61013  
Expiration Date: N/A  
Site Type: Manufacturing (Other than Chemical)/Processing

**Tank Info:**

Tank Number: 0001  
Tank Id: 189897  
Tank Location: Aboveground - contact with soil.... Tank bottom rests on soil, allowing no visual inspection.  
Tank Type: Steel/Carbon Steel/Iron  
Tank Status: Closed - Removed  
Pipe Model: Not reported  
Install Date: Not reported  
Capacity Gallons: 4700  
Tightness Test Method: NN  
Date Test: Not reported  
Next Test Date: Not reported  
Date Tank Closed: 03/01/1999  
Register: True  
Modified By: CBSInit  
Last Modified: 03/21/2005  
Material Name: Not reported

Tank Number: 0002  
Tank Id: 189898  
Tank Location: Aboveground - contact with soil.... Tank bottom rests on soil, allowing no visual inspection.  
Tank Type: Steel/Carbon Steel/Iron  
Tank Status: Closed - Removed  
Pipe Model: Not reported  
Install Date: Not reported  
Capacity Gallons: 4700  
Tightness Test Method: NN  
Date Test: Not reported  
Next Test Date: Not reported  
Date Tank Closed: 03/01/1999  
Register: True  
Modified By: CBSInit  
Last Modified: 03/21/2005  
Material Name: Not reported

Map ID  
Direction  
Distance  
Elevation

MAP FINDINGS

Site

Database(s)

EDR ID Number  
EPA ID Number

**PYROCK CHEMICAL (Continued)**

**S102639914**

Tank Number: 0003  
Tank Id: 189899  
Tank Location: Aboveground - contact with soil.... Tank bottom rests on soil, allowing no visual inspection.  
Tank Type: Steel/Carbon Steel/Iron  
Tank Status: Closed - Removed  
Pipe Model: Not reported  
Install Date: Not reported  
Capacity Gallons: 4500  
Tightness Test Method: NN  
Date Test: Not reported  
Next Test Date: Not reported  
Date Tank Closed: 03/01/1999  
Register: True  
Modified By: CBSInit  
Last Modified: 03/21/2005  
Material Name: Not reported

**CBS AST:**

CBS Number: 2-000163  
ICS Number: 2-500043  
PBS Number: Not reported  
MOSF Number: Not reported  
SPDES Number: Not reported  
Facility Status: IN SERVICE  
Facility Type: D  
Telephone: (718) 832-5200  
Facility Town: NEW YORK CITY  
Region: STATE  
Expiration Date: 11/19/1995  
Total Capacity of All Active Tanks(gal): 0  
Operator: PYROCK CHEMICAL  
Emergency Contact: CHAIM LEBOWD  
Emergency Phone: (718) 387-4858  
Owner Name: PYROCK CHEMICAL CORP.  
Owner Address: 214 40 STREET  
Owner City,St,Zip: BROOKLYN, NY 11232  
Owner Telephone: (718) 832-5200  
Owner Type: Corporate/Commercial  
Owner Sub Type: Not reported  
Mail Name: PYROCK CHEMICAL  
Mail Contact Addr: 214 40 STREET  
Mail Contact Addr2: Not reported  
Mail Contact Contact: CHAIM LEBOWD  
Mail Contact City,St,Zip: BROOKLYN, NY 11232  
Mail Phone: (718) 832-5200

Tank Id: 0001  
CAS Number: 75092  
Federal ID: Not reported  
Tank Status: 0  
Install Date: 00/00  
Tank Closed: 03/99  
Capacity (Gal): 4700  
Chemical: Methylene chloride  
Tank Location: Indoors, Aboveground  
Tank Type: Steel/carbon steel

Map ID  
Direction  
Distance  
Elevation

MAP FINDINGS

Site

Database(s)

EDR ID Number  
EPA ID Number

**PYROCK CHEMICAL (Continued)**

**S102639914**

Total Tanks: 0  
Tank Secret: False  
Tank Secondary Containment: None  
Tank Error Status: No Missing Data  
Date Entered: 11/13/1991  
Certified Date: 01/07/1994  
Substance: Single Hazardous Substance on DEC List  
Internal Protection: None  
External Protection: Painted/Asphalt Coating  
Pipe Location: Aboveground  
Pipe Type: Steel/Iron  
Pipe Internal: None  
Pipe External: Painted/Asphalt Coating  
Pipe Flag: Painted/Asphalt Coating  
Leak Detection: None  
Overfill Protection: Catch Basin  
Haz Percent: 100  
Last Test: Not reported  
Due Date: Not reported  
SWIS Code: 6101  
Lat/Long: Not reported  
Is Updated: False  
Renew Date: 08/02/93  
Is It There: False  
Delinquent: False  
Date Expired: 11/19/93  
Owner Mark: 2  
Certificate Needs to be Printed: False  
Fiscal Amt for Registration Fee Correct: True  
Renewal Has Been Printed for Facility: True  
Pre-Printed Renewal App Last Printed: 10/05/1998

Tank Id: 0003  
CAS Number: 75092  
Federal ID: Not reported  
Tank Status: 0  
Install Date: 00/00  
Tank Closed: 03/99  
Capacity (Gal): 4500  
Chemical: Methylene chloride  
Tank Location: Indoors, Aboveground  
Tank Type: Steel/carbon steel  
Total Tanks: 0  
Tank Secret: False  
Tank Secondary Containment: None  
Tank Error Status: No Missing Data  
Date Entered: 11/13/1991  
Certified Date: 01/07/1994  
Substance: Single Hazardous Substance on DEC List  
Internal Protection: None  
External Protection: Painted/Asphalt Coating  
Pipe Location: Aboveground  
Pipe Type: Steel/Iron  
Pipe Internal: None  
Pipe External: Painted/Asphalt Coating  
Pipe Flag: Painted/Asphalt Coating

Map ID  
Direction  
Distance  
Elevation

MAP FINDINGS

Site

Database(s)

EDR ID Number  
EPA ID Number

**PYROCK CHEMICAL (Continued)**

**S102639914**

Leak Detection: None  
Overfill Protection: Catch Basin  
Haz Percent: 100  
Last Test: Not reported  
Due Date: Not reported  
SWIS Code: 6101  
Lat/Long: Not reported  
Is Updated: False  
Renew Date: 08/02/93  
Is It There: False  
Delinquent: False  
Date Expired: 11/19/93  
Owner Mark: 2  
Certificate Needs to be Printed: False  
Fiscal Amt for Registration Fee Correct: True  
Renewal Has Been Printed for Facility: True  
Pre-Printed Renewal App Last Printed: 10/05/1998

Tank Id: 0002  
CAS Number: 75092  
Federal ID: Not reported  
Tank Status: 0  
Install Date: 00/00  
Tank Closed: 03/99  
Capacity (Gal): 4700  
Chemical: Methylene chloride  
Tank Location: Indoors, Aboveground  
Tank Type: Steel/carbon steel  
Total Tanks: 0  
Tank Secret: False  
Tank Secondary Containment: None  
Tank Error Status: No Missing Data  
Date Entered: 11/13/1991  
Certified Date: 01/07/1994  
Substance: Single Hazardous Substance on DEC List  
Internal Protection: None  
External Protection: Painted/Asphalt Coating  
Pipe Location: Aboveground  
Pipe Type: Steel/iron  
Pipe Internal: None  
Pipe External: Painted/Asphalt Coating  
Pipe Flag: Painted/Asphalt Coating  
Leak Detection: None  
Overfill Protection: Catch Basin  
Haz Percent: 100  
Last Test: Not reported  
Due Date: Not reported  
SWIS Code: 6101  
Lat/Long: Not reported  
Is Updated: False  
Renew Date: 08/02/93  
Is It There: False  
Delinquent: False  
Date Expired: 11/19/93  
Owner Mark: 2  
Certificate Needs to be Printed: False

Map ID  
 Direction  
 Distance  
 Elevation

MAP FINDINGS

Site

Database(s)

EDR ID Number  
 EPA ID Number

**PYROCK CHEMICAL (Continued)**

**S102639914**

Fiscal Amt for Registration Fee Correct: True  
 Renewal Has Been Printed for Facility: True  
 Pre-Printed Renewal App Last Printed: 10/05/1998

**J101**  
**South**  
**< 1/8**  
**0.089 mi.**  
**470 ft.**

**YOOKEL INC**  
**224 40TH ST**  
**BROOKLYN, NY 11232**

**Site 15 of 18 in cluster J**

**RCRA NonGen / NLR** **1001233208**  
**FINDS** **NYR000063487**  
**ECHO**  
**NY MANIFEST**

**Relative:**  
**Higher**  
**Actual:**  
**17 ft.**

RCRA NonGen / NLR:		20070101
Date Form Received by Agency:		20070101
Handler Name:	YOOKEL INC	
Handler Address:		224 40TH ST
Handler City, State, Zip:		BROOKLYN, NY 11232
EPA ID:		NYR000063487
Contact Name:		CHIAM LEBOWITZ
Contact Address:		43RD ST
Contact City, State, Zip:		BROOKLYN, NY 11219
Contact Telephone:		718-387-4858
Contact Fax:		Not reported
Contact Email:		Not reported
Contact Title:		Not reported
EPA Region:		02
Land Type:		Private
Federal Waste Generator Description:		Not a generator, verified
Non-Notifier:		Not reported
Biennial Report Cycle:		Not reported
Accessibility:		Not reported
Active Site Indicator:		Not reported
State District Owner:		NY
State District:		NYSDEC R2
Mailing Address:		43RD ST
Mailing City, State, Zip:		BROOKLYN, NY 11219
Owner Name:		YOOKEL INC
Owner Type:		Private
Operator Name:		YOOKEL INC
Operator Type:		Private
Short-Term Generator Activity:		No
Importer Activity:		No
Mixed Waste Generator:		No
Transporter Activity:		No
Transfer Facility Activity:		No
Recycler Activity with Storage:		No
Small Quantity On-Site Burner Exemption:		No
Smelting Melting and Refining Furnace Exemption:		No
Underground Injection Control:		No
Off-Site Waste Receipt:		No
Universal Waste Indicator:		No
Universal Waste Destination Facility:		No
Federal Universal Waste:		No
Active Site Fed-Reg Treatment Storage and Disposal Facility:		Not reported
Active Site Converter Treatment storage and Disposal Facility:		Not reported
Active Site State-Reg Treatment Storage and Disposal Facility:		Not reported
Active Site State-Reg Handler:		---
Federal Facility Indicator:		Not reported
Hazardous Secondary Material Indicator:		NN
Sub-Part K Indicator:		Not reported

Map ID  
Direction  
Distance  
Elevation

MAP FINDINGS

Site

Database(s)

EDR ID Number  
EPA ID Number

**YOOKEL INC (Continued)**

**1001233208**

Commercial TSD Indicator:	No
Treatment Storage and Disposal Type:	Not reported
2018 GPRA Permit Baseline:	Not on the Baseline
2018 GPRA Renewals Baseline:	Not on the Baseline
Permit Renewals Workload Universe:	Not reported
Permit Workload Universe:	Not reported
Permit Progress Universe:	Not reported
Post-Closure Workload Universe:	Not reported
Closure Workload Universe:	Not reported
202 GPRA Corrective Action Baseline:	No
Corrective Action Workload Universe:	No
Subject to Corrective Action Universe:	No
Non-TSDs Where RCRA CA has Been Imposed Universe:	No
TSDs Potentially Subject to CA Under 3004 (u)/(v) Universe:	No
TSDs Only Subject to CA under Discretionary Auth Universe:	No
Corrective Action Priority Ranking:	No NCAPS ranking
Environmental Control Indicator:	No
Institutional Control Indicator:	No
Human Exposure Controls Indicator:	N/A
Groundwater Controls Indicator:	N/A
Operating TSDF Universe:	Not reported
Full Enforcement Universe:	Not reported
Significant Non-Complier Universe:	No
Unaddressed Significant Non-Complier Universe:	No
Addressed Significant Non-Complier Universe:	No
Significant Non-Complier With a Compliance Schedule Universe:	No
Financial Assurance Required:	Not reported
Handler Date of Last Change:	20150414
Recognized Trader-Importer:	No
Recognized Trader-Exporter:	No
Importer of Spent Lead Acid Batteries:	No
Exporter of Spent Lead Acid Batteries:	No
Recycler Activity Without Storage:	Not reported
Manifest Broker:	Not reported
Sub-Part P Indicator:	No

**Hazardous Waste Summary:**

Waste Code:	D001
Waste Description:	IGNITABLE WASTE

**Handler - Owner Operator:**

Owner/Operator Indicator:	Operator
Owner/Operator Name:	YOOKEL INC
Legal Status:	Private
Date Became Current:	Not reported
Date Ended Current:	Not reported
Owner/Operator Address:	224 40TH ST
Owner/Operator City,State,Zip:	BROOKLYN, NY 11232
Owner/Operator Telephone:	718-387-4858
Owner/Operator Telephone Ext:	Not reported
Owner/Operator Fax:	Not reported
Owner/Operator Email:	Not reported
Owner/Operator Indicator:	Owner
Owner/Operator Name:	YOOKEL INC



Map ID  
Direction  
Distance  
Elevation

MAP FINDINGS

Site

Database(s)

EDR ID Number  
EPA ID Number

**YOOKEL INC (Continued)**

**1001233208**

Legal Status: Private  
Date Became Current: Not reported  
Date Ended Current: Not reported  
Owner/Operator Address: 224 40TH ST  
Owner/Operator City,State,Zip: BROOKLYN, NY 11232  
Owner/Operator Telephone: 718-387-4858  
Owner/Operator Telephone Ext: Not reported  
Owner/Operator Fax: Not reported  
Owner/Operator Email: Not reported

Owner/Operator Indicator: Owner  
Owner/Operator Name: YOOKEL INC  
Legal Status: Private  
Date Became Current: Not reported  
Date Ended Current: Not reported  
Owner/Operator Address: 224 40TH ST  
Owner/Operator City,State,Zip: BROOKLYN, NY 11232  
Owner/Operator Telephone: 718-387-4858  
Owner/Operator Telephone Ext: Not reported  
Owner/Operator Fax: Not reported  
Owner/Operator Email: Not reported

**Historic Generators:**

Receive Date: 20060101  
Handler Name: YOOKEL INC  
Federal Waste Generator Description: Not a generator, verified  
State District Owner: NY  
Large Quantity Handler of Universal Waste: No  
Recognized Trader Importer: No  
Recognized Trader Exporter: No  
Spent Lead Acid Battery Importer: No  
Spent Lead Acid Battery Exporter: No  
Current Record: No  
Non Storage Recycler Activity: Not reported  
Electronic Manifest Broker: Not reported

Receive Date: 20070101  
Handler Name: YOOKEL INC  
Federal Waste Generator Description: Not a generator, verified  
State District Owner: NY  
Large Quantity Handler of Universal Waste: No  
Recognized Trader Importer: No  
Recognized Trader Exporter: No  
Spent Lead Acid Battery Importer: No  
Spent Lead Acid Battery Exporter: No  
Current Record: Yes  
Non Storage Recycler Activity: Not reported  
Electronic Manifest Broker: Not reported

Receive Date: 19981117  
Handler Name: YOOKEL INC  
Federal Waste Generator Description: Large Quantity Generator  
State District Owner: NY  
Large Quantity Handler of Universal Waste: No  
Recognized Trader Importer: No  
Recognized Trader Exporter: No  
Spent Lead Acid Battery Importer: No

Map ID  
Direction  
Distance  
Elevation

MAP FINDINGS

Site

Database(s)

EDR ID Number  
EPA ID Number

**YOOKEL INC (Continued)**

**1001233208**

Spent Lead Acid Battery Exporter: No  
Current Record: No  
Non Storage Recycler Activity: Not reported  
Electronic Manifest Broker: Not reported

List of NAICS Codes and Descriptions:

NAICS Codes: No NAICS Codes Found

Facility Has Received Notices of Violations:

Violations: No Violations Found

Evaluation Action Summary:

Evaluations: No Evaluations Found

**FINDS:**

Registry ID: 110004548730

Click Here:

Environmental Interest/Information System:

RCRAInfo is a national information system that supports the Resource Conservation and Recovery Act (RCRA) program through the tracking of events and activities related to facilities that generate, transport, and treat, store, or dispose of hazardous waste. RCRAInfo allows RCRA program staff to track the notification, permit, compliance, and corrective action activities required under RCRA.

[Click this hyperlink](#) while viewing on your computer to access additional FINDS: detail in the EDR Site Report.

**ECHO:**

Envid: 1001233208  
Registry ID: 110004548730  
DFR URL: <http://echo.epa.gov/detailed-facility-report?fid=110004548730>  
Name: YOOKEL INC  
Address: 224 40TH ST  
City,State,Zip: BROOKLYN, NY 11232

**NY MANIFEST:**

Name: YOOKEL INC  
Address: 224 40TH ST  
City,State,Zip: BROOKLYN, NY 11232  
Country: USA  
EPA ID: NYR000063487  
Facility Status: Not reported  
Location Address 1: 224 40TH ST  
Code: BP  
Location Address 2: Not reported  
Total Tanks: Not reported  
Location City: BROOKLYN  
Location State: NY  
Location Zip: 11232  
Location Zip 4: Not reported

**NY MANIFEST:**

Map ID  
 Direction  
 Distance  
 Elevation

MAP FINDINGS

Site

Database(s)

EDR ID Number  
 EPA ID Number

**YOOKEL INC (Continued)**

**1001233208**

EPAID: NYR000063487  
 Mailing Name: YOOKEL INC  
 Mailing Contact: GARY WHITE  
 Mailing Address 1: 224 40TH ST  
 Mailing Address 2: Not reported  
 Mailing City: BROOKLYN  
 Mailing State: NY  
 Mailing Zip: 11232  
 Mailing Zip 4: Not reported  
 Mailing Country: USA  
 Mailing Phone: 7183874858

**N102**  
**ESE**  
 < 1/8  
 0.092 mi.  
 485 ft.

**TEKNI-PLEX INC**  
**68 35TH ST**  
**BROOKLYN, NY 11232**

**RCRA NonGen / NLR** **1000315524**  
**NY MANIFEST** **NYD042023333**

**Site 1 of 4 in cluster N**

**Relative:**  
**Higher**  
**Actual:**  
 11 ft.

RCRA NonGen / NLR:  
 Date Form Received by Agency: 20070101  
 Handler Name: TEKNI-PLEX INC  
 Handler Address: 68 35TH ST  
 Handler City,State,Zip: BROOKLYN, NY 11232  
 EPA ID: NYD042023333  
 Contact Name: Not reported  
 Contact Address: 35TH ST  
 Contact City,State,Zip: BROOKLYN, NY 11232  
 Contact Telephone: Not reported  
 Contact Fax: Not reported  
 Contact Email: Not reported  
 Contact Title: Not reported  
 EPA Region: 02  
 Land Type: Not reported  
 Federal Waste Generator Description: Not a generator, verified  
 Non-Notifier: Not reported  
 Biennial Report Cycle: Not reported  
 Accessibility: Not reported  
 Active Site Indicator: Not reported  
 State District Owner: NY  
 State District: NYSDEC R2  
 Mailing Address: 35TH ST  
 Mailing City,State,Zip: BROOKLYN, NY 11232  
 Owner Name: TEKNI PLEX INC  
 Owner Type: Private  
 Operator Name: TEKNI PLEX INC  
 Operator Type: Private  
 Short-Term Generator Activity: No  
 Importer Activity: No  
 Mixed Waste Generator: No  
 Transporter Activity: No  
 Transfer Facility Activity: No  
 Recycler Activity with Storage: No  
 Small Quantity On-Site Burner Exemption: No  
 Smelting Melting and Refining Furnace Exemption: No  
 Underground Injection Control: No  
 Off-Site Waste Receipt: No  
 Universal Waste Indicator: No

Map ID  
 Direction  
 Distance  
 Elevation

MAP FINDINGS

Site

Database(s)

EDR ID Number  
 EPA ID Number

**TEKNI-PLEX INC (Continued)**

**1000315524**

Universal Waste Destination Facility:	No
Federal Universal Waste:	No
Active Site Fed-Reg Treatment Storage and Disposal Facility:	Not reported
Active Site Converter Treatment storage and Disposal Facility:	Not reported
Active Site State-Reg Treatment Storage and Disposal Facility:	Not reported
Active Site State-Reg Handler:	---
Federal Facility Indicator:	Not reported
Hazardous Secondary Material Indicator:	NN
Sub-Part K Indicator:	Not reported
Commercial TSD Indicator:	No
Treatment Storage and Disposal Type:	Not reported
2018 GPRA Permit Baseline:	Not on the Baseline
2018 GPRA Renewals Baseline:	Not on the Baseline
Permit Renewals Workload Universe:	Not reported
Permit Workload Universe:	Not reported
Permit Progress Universe:	Not reported
Post-Closure Workload Universe:	Not reported
Closure Workload Universe:	Not reported
202 GPRA Corrective Action Baseline:	No
Corrective Action Workload Universe:	No
Subject to Corrective Action Universe:	No
Non-TSDs Where RCRA CA has Been Imposed Universe:	No
TSDs Potentially Subject to CA Under 3004 (u)/(v) Universe:	No
TSDs Only Subject to CA under Discretionary Auth Universe:	No
Corrective Action Priority Ranking:	No NCAPS ranking
Environmental Control Indicator:	No
Institutional Control Indicator:	No
Human Exposure Controls Indicator:	N/A
Groundwater Controls Indicator:	N/A
Operating TSDF Universe:	Not reported
Full Enforcement Universe:	Not reported
Significant Non-Complier Universe:	No
Unaddressed Significant Non-Complier Universe:	No
Addressed Significant Non-Complier Universe:	No
Significant Non-Complier With a Compliance Schedule Universe:	No
Financial Assurance Required:	Not reported
Handler Date of Last Change:	20150414
Recognized Trader-Importer:	No
Recognized Trader-Exporter:	No
Importer of Spent Lead Acid Batteries:	No
Exporter of Spent Lead Acid Batteries:	No
Recycler Activity Without Storage:	Not reported
Manifest Broker:	Not reported
Sub-Part P Indicator:	No

**Hazardous Waste Summary:**

Waste Code:	D000
Waste Description:	Not Defined
Waste Code:	D001
Waste Description:	IGNITABLE WASTE
Waste Code:	F003
Waste Description:	THE FOLLOWING SPENT NONHALOGENATED SOLVENTS: XYLENE, ACETONE, ETHYL ACETATE, ETHYL BENZENE, ETHYL ETHER, METHYL ISOBUTYL KETONE, N-BUTYL ALCOHOL, CYCLOHEXANONE, AND METHANOL; ALL SPENT SOLVENT

Map ID  
Direction  
Distance  
Elevation

MAP FINDINGS

Site

Database(s)

EDR ID Number  
EPA ID Number

**TEKNI-PLEX INC (Continued)**

**1000315524**

MIXTURES/BLENDS CONTAINING, BEFORE USE, ONLY THE ABOVE SPENT NONHALOGENATED SOLVENTS; AND ALL SPENT SOLVENT MIXTURES/BLENDS CONTAINING, BEFORE USE, ONE OR MORE OF THE ABOVE NONHALOGENATED SOLVENTS, AND A TOTAL OF TEN PERCENT OR MORE (BY VOLUME) OF ONE OR MORE OF THOSE SOLVENTS LISTED IN F001, F002, F004, AND F005; AND STILL BOTTOMS FROM THE RECOVERY OF THESE SPENT SOLVENTS AND SPENT SOLVENT MIXTURES.

Waste Code: F005  
Waste Description: THE FOLLOWING SPENT NONHALOGENATED SOLVENTS: TOLUENE, METHYL ETHYL KETONE, CARBON DISULFIDE, ISOBUTANOL, PYRIDINE, BENZENE, 2-ETHOXYETHANOL, AND 2-NITROPROPANE; ALL SPENT SOLVENT MIXTURES/BLENDS CONTAINING, BEFORE USE, A TOTAL OF TEN PERCENT OR MORE (BY VOLUME) OF ONE OR MORE OF THE ABOVE NONHALOGENATED SOLVENTS OR THOSE SOLVENTS LISTED IN F001, F002, OR F004; AND STILL BOTTOMS FROM THE RECOVERY OF THESE SPENT SOLVENTS AND SPENT SOLVENT MIXTURES.

Handler - Owner Operator:

Owner/Operator Indicator: Operator  
Owner/Operator Name: TEKNI PLEX INC  
Legal Status: Private  
Date Became Current: Not reported  
Date Ended Current: Not reported  
Owner/Operator Address: NOT REQUIRED  
Owner/Operator City,State,Zip: NOT REQUIRED, WY 99999  
Owner/Operator Telephone: 212-555-1212  
Owner/Operator Telephone Ext: Not reported  
Owner/Operator Fax: Not reported  
Owner/Operator Email: Not reported

Owner/Operator Indicator: Owner  
Owner/Operator Name: TEKNI PLEX INC  
Legal Status: Private  
Date Became Current: Not reported  
Date Ended Current: Not reported  
Owner/Operator Address: NOT REQUIRED  
Owner/Operator City,State,Zip: NOT REQUIRED, WY 99999  
Owner/Operator Telephone: 212-555-1212  
Owner/Operator Telephone Ext: Not reported  
Owner/Operator Fax: Not reported  
Owner/Operator Email: Not reported

Owner/Operator Indicator: Owner  
Owner/Operator Name: TEKNI PLEX INC  
Legal Status: Private  
Date Became Current: Not reported  
Date Ended Current: Not reported  
Owner/Operator Address: NOT REQUIRED  
Owner/Operator City,State,Zip: NOT REQUIRED, WY 99999  
Owner/Operator Telephone: 212-555-1212  
Owner/Operator Telephone Ext: Not reported  
Owner/Operator Fax: Not reported  
Owner/Operator Email: Not reported

Historic Generators:

Receive Date: 19980912

Map ID  
Direction  
Distance  
Elevation

MAP FINDINGS

Site

Database(s)

EDR ID Number  
EPA ID Number

**TEKNI-PLEX INC (Continued)**

**1000315524**

Handler Name: TEKNI-PLEX INC  
Federal Waste Generator Description: Large Quantity Generator  
State District Owner: NY  
Large Quantity Handler of Universal Waste: No  
Recognized Trader Importer: No  
Recognized Trader Exporter: No  
Spent Lead Acid Battery Importer: No  
Spent Lead Acid Battery Exporter: No  
Current Record: No  
Non Storage Recycler Activity: Not reported  
Electronic Manifest Broker: Not reported

Receive Date: 20060101  
Handler Name: TEKNI-PLEX INC  
Federal Waste Generator Description: Not a generator, verified  
State District Owner: NY  
Large Quantity Handler of Universal Waste: No  
Recognized Trader Importer: No  
Recognized Trader Exporter: No  
Spent Lead Acid Battery Importer: No  
Spent Lead Acid Battery Exporter: No  
Current Record: No  
Non Storage Recycler Activity: Not reported  
Electronic Manifest Broker: Not reported

Receive Date: 20070101  
Handler Name: TEKNI-PLEX INC  
Federal Waste Generator Description: Not a generator, verified  
State District Owner: NY  
Large Quantity Handler of Universal Waste: No  
Recognized Trader Importer: No  
Recognized Trader Exporter: No  
Spent Lead Acid Battery Importer: No  
Spent Lead Acid Battery Exporter: No  
Current Record: Yes  
Non Storage Recycler Activity: Not reported  
Electronic Manifest Broker: Not reported

Receive Date: 19800818  
Handler Name: TEKNI-PLEX INC  
Federal Waste Generator Description: Large Quantity Generator  
State District Owner: NY  
Large Quantity Handler of Universal Waste: No  
Recognized Trader Importer: No  
Recognized Trader Exporter: No  
Spent Lead Acid Battery Importer: No  
Spent Lead Acid Battery Exporter: No  
Current Record: No  
Non Storage Recycler Activity: Not reported  
Electronic Manifest Broker: Not reported

Receive Date: 19920228  
Handler Name: TEKNI PLEX  
Federal Waste Generator Description: Large Quantity Generator  
State District Owner: NY  
Large Quantity Handler of Universal Waste: No  
Recognized Trader Importer: No

Map ID  
Direction  
Distance  
Elevation

MAP FINDINGS

Site

Database(s)

EDR ID Number  
EPA ID Number

**TEKNI-PLEX INC (Continued)**

**1000315524**

Recognized Trader Exporter: No  
Spent Lead Acid Battery Importer: No  
Spent Lead Acid Battery Exporter: No  
Current Record: No  
Non Storage Recycler Activity: Not reported  
Electronic Manifest Broker: Not reported

Receive Date: 19940204  
Handler Name: TEKNI-PLEX INC  
Federal Waste Generator Description: Large Quantity Generator  
State District Owner: NY  
Large Quantity Handler of Universal Waste: No  
Recognized Trader Importer: No  
Recognized Trader Exporter: No  
Spent Lead Acid Battery Importer: No  
Spent Lead Acid Battery Exporter: No  
Current Record: No  
Non Storage Recycler Activity: Not reported  
Electronic Manifest Broker: Not reported

Receive Date: 19960410  
Handler Name: TEKNI-PLEX, INC.  
Federal Waste Generator Description: Large Quantity Generator  
State District Owner: NY  
Large Quantity Handler of Universal Waste: No  
Recognized Trader Importer: No  
Recognized Trader Exporter: No  
Spent Lead Acid Battery Importer: No  
Spent Lead Acid Battery Exporter: No  
Current Record: No  
Non Storage Recycler Activity: Not reported  
Electronic Manifest Broker: Not reported

List of NAICS Codes and Descriptions:

NAICS Code: 322221  
NAICS Description: COATED AND LAMINATED PACKAGING PAPER MANUFACTURING

NAICS Code: 325211  
NAICS Description: PLASTICS MATERIAL AND RESIN MANUFACTURING

NAICS Code: 511199  
NAICS Description: ALL OTHER PUBLISHERS

Facility Has Received Notices of Violation:

Found Violation: No  
Agency Which Determined Violation: Not reported  
Violation Short Description: Not reported  
Date Violation was Determined: Not reported  
Actual Return to Compliance Date: Not reported  
Return to Compliance Qualifier: Not reported  
Violation Responsible Agency: Not reported  
Scheduled Compliance Date: Not reported  
Enforcement Identifier: Not reported  
Date of Enforcement Action: Not reported  
Enforcement Responsible Agency: Not reported  
Enforcement Docket Number: Not reported

Map ID  
Direction  
Distance  
Elevation

MAP FINDINGS

Site

Database(s)

EDR ID Number  
EPA ID Number

**TEKNI-PLEX INC (Continued)**

**1000315524**

Enforcement Attorney:	Not reported
Corrective Action Component:	Not reported
Appeal Initiated Date:	Not reported
Appeal Resolution Date:	Not reported
Disposition Status Date:	Not reported
Disposition Status:	Not reported
Disposition Status Description:	Not reported
Consent/Final Order Sequence Number:	Not reported
Consent/Final Order Respondent Name:	Not reported
Consent/Final Order Lead Agency:	Not reported
Enforcement Type:	Not reported
Enforcement Responsible Person:	Not reported
Enforcement Responsible Sub-Organization:	Not reported
SEP Sequence Number:	Not reported
SEP Expenditure Amount:	Not reported
SEP Scheduled Completion Date:	Not reported
SEP Actual Date:	Not reported
SEP Defaulted Date:	Not reported
SEP Type:	Not reported
SEP Type Description:	Not reported
Proposed Amount:	Not reported
Final Monetary Amount:	Not reported
Paid Amount:	Not reported
Final Count:	Not reported
Final Amount:	Not reported
Found Violation:	Yes
Agency Which Determined Violation:	State
Violation Short Description:	Generators - General
Date Violation was Determined:	19891114
Actual Return to Compliance Date:	19900302
Return to Compliance Qualifier:	Observed
Violation Responsible Agency:	State
Scheduled Compliance Date:	19900316
Enforcement Identifier:	001
Date of Enforcement Action:	19891213
Enforcement Responsible Agency:	State
Enforcement Docket Number:	Not reported
Enforcement Attorney:	Not reported
Corrective Action Component:	No
Appeal Initiated Date:	Not reported
Appeal Resolution Date:	Not reported
Disposition Status Date:	Not reported
Disposition Status:	Not reported
Disposition Status Description:	Not reported
Consent/Final Order Sequence Number:	Not reported
Consent/Final Order Respondent Name:	Not reported
Consent/Final Order Lead Agency:	Not reported
Enforcement Type:	WRITTEN INFORMAL
Enforcement Responsible Person:	NYDEC
Enforcement Responsible Sub-Organization:	Not reported
SEP Sequence Number:	Not reported
SEP Expenditure Amount:	Not reported
SEP Scheduled Completion Date:	Not reported
SEP Actual Date:	Not reported
SEP Defaulted Date:	Not reported
SEP Type:	Not reported



Map ID  
Direction  
Distance  
Elevation

MAP FINDINGS

Site

Database(s)

EDR ID Number  
EPA ID Number

**TEKNI-PLEX INC (Continued)**

**1000315524**

SEP Type Description: Not reported  
Proposed Amount: Not reported  
Final Monetary Amount: Not reported  
Paid Amount: Not reported  
Final Count: Not reported  
Final Amount: Not reported

Evaluation Action Summary:

Evaluation Date: 20030611  
Evaluation Responsible Agency: State  
Found Violation: No  
Evaluation Type Description: COMPLIANCE EVALUATION INSPECTION ON-SITE  
Evaluation Responsible Person Identifier: NYYWG  
Evaluation Responsible Sub-Organization: R2  
Actual Return to Compliance Date: Not reported  
Scheduled Compliance Date: Not reported  
Date of Request: Not reported  
Date Response Received: Not reported  
Request Agency: Not reported  
Former Citation: Not reported

Evaluation Date: 19891114  
Evaluation Responsible Agency: State  
Found Violation: Yes  
Evaluation Type Description: COMPLIANCE EVALUATION INSPECTION ON-SITE  
Evaluation Responsible Person Identifier: NYDEC  
Evaluation Responsible Sub-Organization: Not reported  
Actual Return to Compliance Date: 19900302  
Scheduled Compliance Date: 19900316  
Date of Request: Not reported  
Date Response Received: Not reported  
Request Agency: Not reported  
Former Citation: Not reported

NY MANIFEST:

Name: TEKNI-PLEX INC  
Address: 68 35TH ST  
City,State,Zip: BROOKLYN, NY 11232  
Country: USA  
EPA ID: NYD042023333  
Facility Status: Not reported  
Location Address 1: 68 35TH ST  
Code: BP  
Location Address 2: Not reported  
Total Tanks: Not reported  
Location City: BROOKLYN  
Location State: NY  
Location Zip: 11232  
Location Zip 4: Not reported

NY MANIFEST:

EPAID: NYD042023333  
Mailing Name: TEKNI-PLEX INC  
Mailing Contact: EDWIN WOLFF PLANT MANAGER  
Mailing Address 1: 68 35TH ST  
Mailing Address 2: Not reported

Map ID  
Direction  
Distance  
Elevation

MAP FINDINGS

Site

Database(s)

EDR ID Number  
EPA ID Number

**TEKNI-PLEX INC (Continued)**

**1000315524**

Mailing City: BROOKLYN  
Mailing State: NY  
Mailing Zip: 11232  
Mailing Zip 4: Not reported  
Mailing Country: USA  
Mailing Phone: 2127882108

**K103  
SW  
< 1/8  
0.092 mi.  
485 ft.**

**MANHOLE #38662  
1ST AVE/310FT S OF 39TH ST  
BROOKLYN, NY**

**NY Spills S105058297  
N/A**

**Site 2 of 8 in cluster K**

**Relative:  
Higher  
Actual:  
11 ft.**

**SPILLS:**

Name: MANHOLE #38662  
Address: 1ST AVE/310FT S OF 39TH ST  
City,State,Zip: BROOKLYN, NY  
Spill Number/Closed Date: 0103127 / 2003-07-10  
Facility ID: 0103127  
Facility Type: ER  
DER Facility ID: 194215  
Site ID: 235777  
DEC Region: 2  
Spill Cause: Unknown  
Spill Class: C4  
SWIS: 2401  
Spill Date: 2001-06-20  
Investigator: KMFOLEY  
Referred To: Not reported  
Reported to Dept: 2001-06-21  
CID: 323  
Water Affected: Not reported  
Spill Source: Unknown  
Spill Notifier: Affected Persons  
Cleanup Ceased: Not reported  
Cleanup Meets Std: False  
Last Inspection: Not reported  
Recommended Penalty: False  
UST Trust: False  
Remediation Phase: 0  
Date Entered In Computer: 2001-06-21  
Spill Record Last Update: 2004-09-09  
Spiller Name: Not reported  
Spiller Company: UNKNOWN  
Spiller Address: Not reported  
Spiller Company: 001  
Contact Name: BILL MURPHY  
DEC Memo: "Prior to Sept, 2004 data translation this spill Lead\_DEC Field was FOLEY e2mis 137768 6/20/01 - 0945 E. SOBOLEWSKI - 14370 - ENG., WHILE DOING INSPECTIONS, FOUND APPROX 3 GAL OF AN UNKNOWN OIL ON APPROX 300 GALS OF WATER IN H38662. SPILL IS CONTAINED. NO SEWER CONNECTIONS. NO SUMP. PCB SAMPLE TAKEN. CLEANUP PENDING LAB RESULT. Update - chem lab results recd 1830hrs Isn# 01-06712-001 PCB 32ppm Clean up proceeding as of 1855hrs. Env. ops crew dispatched. UPDATE: 6/21/01 - 0430 K. HUFFORD - ENV. OPS., REPORTS PRELIMINARY CLEANUP COMPLETED BY DOUBLE WASHING STRUCTURE WITH SLIX. WASTE PRODUCT REMOVED WITH VACTOR. TAG REMAINS DUE TO EXPOSED CABLE, SWOLLEN CRABS, OIL SOAKED ARC PROOF AND

Map ID  
 Direction  
 Distance  
 Elevation

MAP FINDINGS

Site

Database(s)

EDR ID Number  
 EPA ID Number

**MANHOLE #38662 (Continued)**

**S105058297**

A JOINT REG TANK THAT HAS TO BE REMOVED. #9 WILL DISPATCH A CREW TO LOCATION. Update - 06-22-01 - 1300 hours - Cleanup completed by double washing structure with slix. Liquids were removed by tanker and solids were removed by vactor. No leaking company equipment. UPDATE 1/30/03 VISUAL INSPECTION... NO EXPOSED CABLE, SWOLLEN CRABS, OIL SOAKED ARC PROOF OR LEAKING JOINT REGULATORS OR TUBING WAS FOUND IN STRUCTURE."

Remarks: "3 GALLONS ON 300 GALLONS OF WATER. CON ED#137768. SPILL INITIALLY CALSSIFIED AS 24HR DIMINIMUS. AT 0900 TDAY DETERMINED THAT SPILL COULD NOT BE CLEANED UP WITHIN 24HRS. PCB TEST RESULTS 32PPM"

All Materials:  
 Site ID: 235777  
 Operable Unit ID: 839720  
 Operable Unit: 01  
 Material ID: 535221  
 Material Code: 0066A  
 Material Name: unknown petroleum  
 Case No.: Not reported  
 Material FA: Petroleum  
 Quantity: 3.00  
 Units: G  
 Recovered: .00  
 Oxygenate: Not reported

**O104  
 ESE  
 < 1/8  
 0.102 mi.  
 536 ft.**

**PETCO STORE #3774  
 200 36TH ST  
 BROOKLYN, NY 11232  
 Site 1 of 10 in cluster O**

**RCRA-VSQQ 1023679249  
 NYR000232272**

**Relative:  
 Higher  
 Actual:  
 11 ft.**

RCRA-VSQQ:  
 Date Form Received by Agency: 20170620  
 Handler Name: PETCO STORE #3774  
 Handler Address: 200 36TH ST  
 Handler City,State,Zip: BROOKLYN, NY 11232  
 EPA ID: NYR000232272  
 Contact Name: AMY EBERSOLE-MARTINEZ  
 Contact Address: RICHLAND HILLS DR  
 Contact City,State,Zip: SAN ANTONIO, TX 78245  
 Contact Telephone: 210-201-9217  
 Contact Fax: 858-882-8686  
 Contact Email: SAFETY@PETCO.COM  
 Contact Title: SAFETY & ENVIRONMENTAL MANAGER  
 EPA Region: 02  
 Land Type: Private  
 Federal Waste Generator Description: Conditionally Exempt Small Quantity Generator  
 Non-Notifier: Not reported  
 Biennial Report Cycle: Not reported  
 Accessibility: Not reported  
 Active Site Indicator: Handler Activities  
 State District Owner: NY  
 State District: NYSDEC R2  
 Mailing Address: RICHLAND HILLS DR  
 Mailing City,State,Zip: SAN ANTONIO, TX 78245  
 Owner Name: 1-10 BUSH TERMINAL OWNER  
 Owner Type: Private

Map ID  
 Direction  
 Distance  
 Elevation

MAP FINDINGS

Site

Database(s)

EDR ID Number  
 EPA ID Number

**PETCO STORE #3774 (Continued)**

**1023679249**

Operator Name:	PETCO STORE #3774
Operator Type:	Private
Short-Term Generator Activity:	No
Importer Activity:	No
Mixed Waste Generator:	No
Transporter Activity:	No
Transfer Facility Activity:	No
Recycler Activity with Storage:	No
Small Quantity On-Site Burner Exemption:	No
Smelting Melting and Refining Furnace Exemption:	No
Underground Injection Control:	No
Off-Site Waste Receipt:	No
Universal Waste Indicator:	No
Universal Waste Destination Facility:	No
Federal Universal Waste:	No
Active Site Fed-Reg Treatment Storage and Disposal Facility:	Not reported
Active Site Converter Treatment storage and Disposal Facility:	Not reported
Active Site State-Reg Treatment Storage and Disposal Facility:	Not reported
Active Site State-Reg Handler:	---
Federal Facility Indicator:	Not reported
Hazardous Secondary Material Indicator:	NN
Sub-Part K Indicator:	Not reported
Commercial TSD Indicator:	No
Treatment Storage and Disposal Type:	Not reported
2018 GPRC Permit Baseline:	Not on the Baseline
2018 GPRC Renewals Baseline:	Not on the Baseline
Permit Renewals Workload Universe:	Not reported
Permit Workload Universe:	Not reported
Permit Progress Universe:	Not reported
Post-Closure Workload Universe:	Not reported
Closure Workload Universe:	Not reported
202 GPRC Corrective Action Baseline:	No
Corrective Action Workload Universe:	No
Subject to Corrective Action Universe:	No
Non-TSDs Where RCRA CA has Been Imposed Universe:	No
TSDs Potentially Subject to CA Under 3004 (u)/(v) Universe:	No
TSDs Only Subject to CA under Discretionary Auth Universe:	No
Corrective Action Priority Ranking:	No NCAPS ranking
Environmental Control Indicator:	No
Institutional Control Indicator:	No
Human Exposure Controls Indicator:	N/A
Groundwater Controls Indicator:	N/A
Operating TSD Universe:	Not reported
Full Enforcement Universe:	Not reported
Significant Non-Complier Universe:	No
Unaddressed Significant Non-Complier Universe:	No
Addressed Significant Non-Complier Universe:	No
Significant Non-Complier With a Compliance Schedule Universe:	No
Financial Assurance Required:	Not reported
Handler Date of Last Change:	20170620
Recognized Trader-Importer:	No
Recognized Trader-Exporter:	No
Importer of Spent Lead Acid Batteries:	No
Exporter of Spent Lead Acid Batteries:	No
Recycler Activity Without Storage:	Not reported
Manifest Broker:	Not reported
Sub-Part P Indicator:	No

Map ID  
Direction  
Distance  
Elevation

MAP FINDINGS

Site

Database(s)

EDR ID Number  
EPA ID Number

**PETCO STORE #3774 (Continued)**

**1023679249**

Hazardous Waste Summary:

Waste Code:	D001
Waste Description:	IGNITABLE WASTE
Waste Code:	D002
Waste Description:	CORROSIVE WASTE
Waste Code:	D005
Waste Description:	BARIUM
Waste Code:	D007
Waste Description:	CHROMIUM
Waste Code:	D008
Waste Description:	LEAD
Waste Code:	D009
Waste Description:	MERCURY
Waste Code:	D035
Waste Description:	METHYL ETHYL KETONE

Handler - Owner Operator:

Owner/Operator Indicator:	Operator
Owner/Operator Name:	PETCO STORE #3774
Legal Status:	Private
Date Became Current:	20170901
Date Ended Current:	Not reported
Owner/Operator Address:	Not reported
Owner/Operator City,State,Zip:	Not reported
Owner/Operator Telephone:	Not reported
Owner/Operator Telephone Ext:	Not reported
Owner/Operator Fax:	Not reported
Owner/Operator Email:	Not reported

Owner/Operator Indicator:	Owner
Owner/Operator Name:	1-10 BUSH TERMINAL OWNER
Legal Status:	Private
Date Became Current:	20161227
Date Ended Current:	Not reported
Owner/Operator Address:	220 36TH ST STE 2A
Owner/Operator City,State,Zip:	BROOKLYN, NY 11232
Owner/Operator Telephone:	Not reported
Owner/Operator Telephone Ext:	Not reported
Owner/Operator Fax:	Not reported
Owner/Operator Email:	Not reported

Historic Generators:

Receive Date:	20170620
Handler Name:	PETCO STORE #3774
Federal Waste Generator Description:	Conditionally Exempt Small Quantity Generator
State District Owner:	NY
Large Quantity Handler of Universal Waste:	No
Recognized Trader Importer:	No
Recognized Trader Exporter:	No
Spent Lead Acid Battery Importer:	No

Map ID  
 Direction  
 Distance  
 Elevation

MAP FINDINGS

Site

Database(s)

EDR ID Number  
 EPA ID Number

**PETCO STORE #3774 (Continued)**

**1023679249**

Spent Lead Acid Battery Exporter: No  
 Current Record: Yes  
 Non Storage Recycler Activity: Not reported  
 Electronic Manifest Broker: Not reported

List of NAICS Codes and Descriptions:

NAICS Code: 453910  
 NAICS Description: PET AND PET SUPPLIES STORES

Facility Has Received Notices of Violations:

Violations: No Violations Found

Evaluation Action Summary:

Evaluations: No Evaluations Found

**N105**  
**ESE**  
**< 1/8**  
**0.105 mi.**  
**552 ft.**

**TRANSFORMER VAULT VF3687**  
**86TH STREET**  
**BROOKLYN, NY**  
**Site 2 of 4 in cluster N**

**NY Spills** **S106967925**  
**N/A**

**Relative:**  
**Higher**  
**Actual:**  
**11 ft.**

**SPILLS:**  
 Name: TRANSFORMER VAULT VF3687  
 Address: 86TH STREET  
 City,State,Zip: BROOKLYN, NY  
 Spill Number/Closed Date: 0501796 / 2005-07-21  
 Facility ID: 0501796  
 Facility Type: ER  
 DER Facility ID: 163578  
 Site ID: 346037  
 DEC Region: 2  
 Spill Cause: Equipment Failure  
 Spill Class: C4  
 SWIS: 2401  
 Spill Date: 2005-05-13  
 Investigator: SKARAKHA  
 Referred To: Not reported  
 Reported to Dept: 2005-05-13  
 CID: 409  
 Water Affected: Not reported  
 Spill Source: Non Major Facility > 1,100 gal  
 Spill Notifier: Responsible Party  
 Cleanup Ceased: Not reported  
 Cleanup Meets Std: False  
 Last Inspection: Not reported  
 Recommended Penalty: False  
 UST Trust: False  
 Remediation Phase: 0  
 Date Entered In Computer: 2005-05-13  
 Spill Record Last Update: 2005-07-21  
 Spiller Name: ERT DESK MIKE DAUGHTERY  
 Spiller Company: TRANSFORMER VAULT VF3687  
 Spiller Address: 86TH STREET  
 Spiller Company: 001  
 Contact Name: ERT DESK MIKE DAUGHTERY

Map ID  
Direction  
Distance  
Elevation

MAP FINDINGS

Site

Database(s)

EDR ID Number  
EPA ID Number

**TRANSFORMER VAULT VF3687 (Continued)**

**S106967925**

DEC Memo: "e2mis no 158582 T.HAERING FOUND 20 GALS DIELECTRIC TRANSFORMER IN STRUCTURE ON SOIL & LEAVES FROM A BOTTOM LEAKER IN A CONCRETE STRUCTURE. TESTED UNIT- 1 BELOW MIN. NO WATER. NO SEWERS OR WATERWAYS APPEAR TO BE AFFECTED. NO PUMP. NO SUMP. NO PRIVATE PROPERTY AFFECTED. OWNER OF SUBSTANCES IS CONED. NO KNOWN SUBSTANTIAL CRACKS IN STRUCTURE. ENVIR. TAG# 40241 PLACED. 1 LIQ. SAMPLE TAKEN FROM UNIT UNIT INFO: SERIAL# 7019311, MFR: WH, CLASS CODE GB85 YR OF INSTALL: 1-1-63, HIST. PCB- 16PPM 9/26/94, FLUID CAPACITY 242 GAL, FLUID REMAINING 222 GAL. CLEANUP TO BE DONE AS 50-499. WHEN UNIT IS DEENERGIZED. Lab Sequence Number: 05-04496-001.

----- Aroclor 1242 < 1.0 ppm EPA 608/8082 Aroclor 1254 < 1.0 ppm EPA 608/8082 Aroclor 1248 < 1.0 ppm EPA 608/8082 Aroclor 1260 14.4 ppm EPA 608/8082

----- TOTAL PCB 14 ppm

=====

===== UPDATE 5/14/05 04:28 HRS AS PER S/MGR. UNABLE TO MAKE FEEDER MOVES AT THIS TIME, THE OVER 50 TANKER ON LOCATION WAS SENT BACK, AND CENTRAL FIELD SERVICES WAS NOTIFIED THAT AN UNDER 50 TANKER WILL BE NEEDED AT SOME POINT IN THE MORNING. J ANDERSON

=====

UPDATE 5/15/05 20:45 HRS R. CILENTO BQE REPORTS THE UNIT WHICH HOLDS 242 GALS HAS BEEN DRAINED OF 240 GALS, LEAVING THE SPILLED AMOUNT AT 2 GALS. THE UNIT IS TO BE REPLACED THIS EVENING.

=====J

ANDERSON===== UPDATE 5/15/05 22:05 HRS. ENV OPS FERNANDEZ REPORTS THE STRUCTURE WAS DOUBLE WASHED WITH BIO-GEN 760, ALL WASTE REMOVED WITH THE VACTOR, A CRACKED CEMENT SUMP WAS RE-SEALED, ENV TAG#40241 WAS REMOVED AND THE CLEANUP IS COMPLETE. ALSO NETWORKS ON LOCATION REMOVED THE OLD UNIT AND INSTALLED A NEW UNIT. J ANDERSON Closed. 7-21-05. George Breen "

Remarks: "CLEAN UP IS PENDING EQUIPMENT REMOVAL. FROM THE TRANSFORMER. CON ED # 158582"

All Materials:  
Site ID: 346037  
Operable Unit ID: 1103768  
Operable Unit: 01  
Material ID: 583968  
Material Code: 0020A  
Material Name: transformer oil  
Case No.: Not reported  
Material FA: Petroleum  
Quantity: 20.00  
Units: G  
Recovered: .00  
Oxygenate: Not reported

MAP FINDINGS

Map ID  
 Direction  
 Distance  
 Elevation

Site

Database(s)

EDR ID Number  
 EPA ID Number

**P106**      **CONSOLIDATED EDISON**  
**SSW**        **131 41 ST V2599**  
**< 1/8**        **BROOKLYN, NY 11201**  
**0.105 mi.**  
**556 ft.**      **Site 1 of 5 in cluster P**

**NY MANIFEST**    **1009243056**  
                                  **N/A**

**Relative:**      NY MANIFEST:  
**Higher**            Name:                      CONSOLIDATED EDISON  
                          Address:                    131 41 ST V2599  
**Actual:**            City,State,Zip:        BROOKLYN, NY 11201  
**12 ft.**                Country:                    USA  
                          EPA ID:                    NYP004123816  
                          Facility Status:        Not reported  
                          Location Address 1:    131 41 ST V2599  
                          Code:                      BP  
                          Location Address 2:    Not reported  
                          Total Tanks:            Not reported  
                          Location City:         BROOKLYN  
                          Location State:        NY  
                          Location Zip:          11201  
                          Location Zip 4:        Not reported

NY MANIFEST:  
 EPAID:                    NYP004123816  
 Mailing Name:            CONSOLIDATED EDISON  
 Mailing Contact:        FRANKLIN MURRAY  
 Mailing Address 1:      4 IRVING PLACE RM 828  
 Mailing Address 2:      Not reported  
 Mailing City:            NEW YORK  
 Mailing State:            NY  
 Mailing Zip:              10003  
 Mailing Zip 4:            Not reported  
 Mailing Country:        USA  
 Mailing Phone:          2124602808

**P107**      **CONED VAULT#V5299**  
**SSW**        **131 41ST STREET**  
**< 1/8**        **BROOKLYN, NY**  
**0.105 mi.**  
**556 ft.**      **Site 2 of 5 in cluster P**

**NY Spills**    **S106698458**  
                                  **N/A**

**Relative:**      SPILLS:  
**Higher**            Name:                      CONED VAULT#V5299  
**Actual:**            Address:                    131 41ST STREET  
**12 ft.**                City,State,Zip:        BROOKLYN, NY  
                          Spill Number/Closed Date: 0405484 / 2004-12-29  
                          Facility ID:              0405484  
                          Facility Type:            ER  
                          DER Facility ID:        201257  
                          Site ID:                    245015  
                          DEC Region:            2  
                          Spill Cause:            Equipment Failure  
                          Spill Class:             D4  
                          SWIS:                      2401  
                          Spill Date:              2004-08-19  
                          Investigator:            GDBREEN  
                          Referred To:            Not reported  
                          Reported to Dept:      2004-08-19  
                          CID:                        444



Map ID  
Direction  
Distance  
Elevation

MAP FINDINGS

Site

Database(s)

EDR ID Number  
EPA ID Number

**CONED VAULT#V5299 (Continued)**

**S106698458**

Water Affected: Not reported  
Spill Source: Institutional, Educational, Gov., Other  
Spill Notifier: Responsible Party  
Cleanup Ceased: Not reported  
Cleanup Meets Std: False  
Last Inspection: Not reported  
Recommended Penalty: False  
UST Trust: False  
Remediation Phase: 0  
Date Entered In Computer: 2004-08-19  
Spill Record Last Update: 2004-12-29  
Spiller Name: ERT DESK  
Spiller Company: CONED VAULT #V5299  
Spiller Address: 131 41 ST STREET  
Spiller Company: 001  
Contact Name: ERT DESK  
DEC Memo: "e2mis no 154950 Employee REPORTS FINDING APPROX 10 GALS OF DIELECTRIC FLUID THAT LEAKED FROM THE TRANSFORMER IN V2599 ( FDR - 8B80 ) ONTO APPROX 10 GALS OF WATER. SPILL IS CONTAINED. NO SEWERS OR WATERWAYS AFFECTED. THERE IS A SEWER CONNECTION VIA A SUMP PUMP & PIPING. THE SUMP PUMP, HOWEVER, WAS FOUND UNPLUGGED. NO MOVEMENT IN THE WATER. THERE IS A CEMENT SUMP. THE OIL LEVEL IS BELOW MIN. HISTORICAL PCB COUNT OF THE TRANSFORMER IS 4 PPM DTD 12/17/2000. MR. THORNGREN IS UNABLE, AT THIS TIME, TO TAKE A PCB SAMPLE OR HANG A TAG UNTIL THE FDR (8B80) IS TAKEN OFF. CLEANUP TO BEGIN AS 50 - 499. TJ - 50495  
\*\*\*NOTE\*\*\* CORRECT TRANSF # IS V2599. CORRECTED IN INCIDENT. TJ - 50495 LAB RESULT RECEIVED 8/19/04 - 1502. 04-06626. 9 PPM. TJ - 50495 UPDATE: 8/19/04 - 1935 W. THORNGREN - BQE, REPORTS ASTORIA TANKER REMOVED 450 GALS OF WATER & OIL FROM THE STRUCTURE. THIS INCLUDES THE ADJOINING VAULT. UPDATE 8/24/04 17:10 HRS E. DITRENTO #52669 REPORTS THAT 200 GALS OF OIL WERE DRAINED FROM THE UNIT, AND THE TAG INDICATES THE UNIT HOLDS 225 GALS. 9/25/04 02:30 HRS. -- K. HUFFORD OF BROOKLYN ENV OPS REPORTS HE & W. ECKSTEIN DID INITIAL CLEANUP OF STRUCTURE, FOUND SUMP SEALED, AND LEFT ENV STOP TAG IN PLACE. FINAL CLEANUP PENDING TRANSFORMER REMOVAL. UPDATE 11/7/04 10:37 HRS BQE SUPV A. ADLER REPORTS THE UNIT HAS BEEN REMOVED AND THE STRUCTURE IS IN THE PROCESS OF BEING CLEANED. UPDATE 11/7/04 11:38 ENV OPS C. LUGO REPORTS THE STRUCTURE WAS DOUBLE WASHED WITH BIO-GEN 760, NO SUMPS WERE FOUND, ENV TAG# 40249 WAS REMOVED, AND THE CLEANUP IS COMPLETE."  
Remarks: "on 120 gallons of water oil from transformer in vault: no to 4 questions; clean wil begin: Historical PCb of 4 ppm: coned # 154950"

All Materials:  
Site ID: 245015  
Operable Unit ID: 888247  
Operable Unit: 01  
Material ID: 489687  
Material Code: 0541A  
Material Name: dielectric fluid  
Case No.: Not reported  
Material FA: Petroleum  
Quantity: 10.00  
Units: G  
Recovered: .00  
Oxygenate: Not reported

Map ID  
 Direction  
 Distance  
 Elevation

MAP FINDINGS

Site

Database(s)

EDR ID Number  
 EPA ID Number

**Q108**  
**South**  
**< 1/8**  
**0.107 mi.**  
**567 ft.**

**NYC DEPT OF FINANCE**  
**167 41ST ST - 2ND FLOOR**  
**BROOKLYN, NY 11232**

**NY MANIFEST**    **S119070729**  
**N/A**

**Site 1 of 4 in cluster Q**

**Relative:**  
**Higher**

NY MANIFEST:

**Actual:**  
**15 ft.**

Name: NYC DEPT OF FINANCE  
 Address: 167 41ST ST - 2ND FLOOR  
 City,State,Zip: BROOKLYN, NY 11232  
 Country: USA  
 EPA ID: NY0000449975  
 Facility Status: Not reported  
 Location Address 1: 167 41ST STREET  
 Code: BP  
 Location Address 2: 2ND FLOOR  
 Total Tanks: Not reported  
 Location City: BROOKLYN  
 Location State: NY  
 Location Zip: 11232  
 Location Zip 4: Not reported

NY MANIFEST:

EPAID: NY0000449975  
 Mailing Name: NYC DEPT OF FINANCE  
 Mailing Contact: DORSEY RHODES  
 Mailing Address 1: 1 CENTRE ST ROOM 1040  
 Mailing Address 2: Not reported  
 Mailing City: NEW YORK  
 Mailing State: NY  
 Mailing Zip: 10007  
 Mailing Zip 4: Not reported  
 Mailing Country: USA  
 Mailing Phone: 7189657551

NY MANIFEST:

Document ID: Not reported  
 Manifest Status: Not reported  
 seq: Not reported  
 Year: 2018  
 Trans1 State ID: NJD054126164  
 Trans2 State ID: PAR000043026  
 Generator Ship Date: 09/30/2015  
 Trans1 Recv Date: 09/30/2015  
 Trans2 Recv Date: 10/14/2015  
 TSD Site Recv Date: 10/15/2015  
 Part A Recv Date: Not reported  
 Part B Recv Date: Not reported  
 Generator EPA ID: NY0000449975  
 Trans1 EPA ID: Not reported  
 Trans2 EPA ID: Not reported  
 TSD ID 1: PAD067098822  
 TSD ID 2: Not reported  
 Manifest Tracking Number: 009132402FLE  
 Import Indicator: N  
 Export Indicator: N  
 Discr Quantity Indicator: N  
 Discr Type Indicator: N  
 Discr Residue Indicator: N

Map ID  
Direction  
Distance  
Elevation

MAP FINDINGS

Site

Database(s)

EDR ID Number  
EPA ID Number

NYC DEPT OF FINANCE (Continued)

S119070729

Discr Partial Reject Indicator: N  
Discr Full Reject Indicator: N  
Manifest Ref Number: Not reported  
Alt Facility RCRA ID: Not reported  
Alt Facility Sign Date: Not reported  
MGMT Method Type Code: H141  
Waste Code: Not reported  
Waste Code: Not reported  
Waste Code: Not reported  
Waste Code: Not reported  
Waste Code: Not reported  
Waste Code: Not reported  
Quantity: 50  
Units: P - Pounds  
Number of Containers: 1  
Container Type: DF - Fiberboard or plastic drums (glass)  
Handling Method: L Landfill.  
Specific Gravity: 1  
Waste Code: D003  
Waste Code 1\_2: P063  
Waste Code 1\_3: Not reported  
Waste Code 1\_4: Not reported  
Waste Code 1\_5: Not reported  
Waste Code 1\_6: Not reported

Q109  
South  
< 1/8  
0.107 mi.  
567 ft.

PHOENIX LIGHTING FIXTURE CO INC  
167 41ST ST  
BROOKLYN, NY 11232  
Site 2 of 4 in cluster Q

RCRA NonGen / NLR 1000207953  
FINDS NYD002031045  
ECHO  
NY MANIFEST

Relative:  
Higher  
Actual:  
15 ft.

RCRA NonGen / NLR:  
Date Form Received by Agency: 20070101  
Handler Name: PHOENIX LIGHTING FIXTURE CO INC  
Handler Address: 167 41ST ST  
Handler City,State,Zip: BROOKLYN, NY 11232  
EPA ID: NYD002031045  
Contact Name: Not reported  
Contact Address: 41ST ST  
Contact City,State,Zip: BROOKLYN, NY 11232  
Contact Telephone: Not reported  
Contact Fax: Not reported  
Contact Email: Not reported  
Contact Title: Not reported  
EPA Region: 02  
Land Type: Not reported  
Federal Waste Generator Description: Not a generator, verified  
Non-Notifier: Not reported  
Biennial Report Cycle: Not reported  
Accessibility: Not reported  
Active Site Indicator: Not reported  
State District Owner: NY  
State District: NYSDEC R2  
Mailing Address: 41ST ST  
Mailing City,State,Zip: BROOKLYN, NY 11232  
Owner Name: PHOENIX LIGHTING FIXTURE CO INC  
Owner Type: Private

Map ID  
 Direction  
 Distance  
 Elevation

MAP FINDINGS

Site

Database(s)

EDR ID Number  
 EPA ID Number

**PHOENIX LIGHTING FIXTURE CO INC (Continued)**

**1000207953**

Operator Name:	PHOENIX LIGHTING FIXTURE CO INC
Operator Type:	Private
Short-Term Generator Activity:	No
Importer Activity:	No
Mixed Waste Generator:	No
Transporter Activity:	No
Transfer Facility Activity:	No
Recycler Activity with Storage:	No
Small Quantity On-Site Burner Exemption:	No
Smelting Melting and Refining Furnace Exemption:	No
Underground Injection Control:	No
Off-Site Waste Receipt:	No
Universal Waste Indicator:	No
Universal Waste Destination Facility:	No
Federal Universal Waste:	No
Active Site Fed-Reg Treatment Storage and Disposal Facility:	Not reported
Active Site Converter Treatment storage and Disposal Facility:	Not reported
Active Site State-Reg Treatment Storage and Disposal Facility:	Not reported
Active Site State-Reg Handler:	---
Federal Facility Indicator:	Not reported
Hazardous Secondary Material Indicator:	NN
Sub-Part K Indicator:	Not reported
Commercial TSD Indicator:	No
Treatment Storage and Disposal Type:	Not reported
2018 GPRC Permit Baseline:	Not on the Baseline
2018 GPRC Renewals Baseline:	Not on the Baseline
Permit Renewals Workload Universe:	Not reported
Permit Workload Universe:	Not reported
Permit Progress Universe:	Not reported
Post-Closure Workload Universe:	Not reported
Closure Workload Universe:	Not reported
202 GPRC Corrective Action Baseline:	No
Corrective Action Workload Universe:	No
Subject to Corrective Action Universe:	No
Non-TSDs Where RCRA CA has Been Imposed Universe:	No
TSDs Potentially Subject to CA Under 3004 (u)/(v) Universe:	No
TSDs Only Subject to CA under Discretionary Auth Universe:	No
Corrective Action Priority Ranking:	No NCAPS ranking
Environmental Control Indicator:	No
Institutional Control Indicator:	No
Human Exposure Controls Indicator:	N/A
Groundwater Controls Indicator:	N/A
Operating TSDF Universe:	Not reported
Full Enforcement Universe:	Not reported
Significant Non-Complier Universe:	No
Unaddressed Significant Non-Complier Universe:	No
Addressed Significant Non-Complier Universe:	No
Significant Non-Complier With a Compliance Schedule Universe:	No
Financial Assurance Required:	Not reported
Handler Date of Last Change:	20150414
Recognized Trader-Importer:	No
Recognized Trader-Exporter:	No
Importer of Spent Lead Acid Batteries:	No
Exporter of Spent Lead Acid Batteries:	No
Recycler Activity Without Storage:	Not reported
Manifest Broker:	Not reported
Sub-Part P Indicator:	No

Map ID  
Direction  
Distance  
Elevation

MAP FINDINGS

Site

Database(s)

EDR ID Number  
EPA ID Number

**PHOENIX LIGHTING FIXTURE CO INC (Continued)**

**1000207953**

Hazardous Waste Summary:

Waste Code:	D000
Waste Description:	Not Defined
Waste Code:	D001
Waste Description:	IGNITABLE WASTE
Waste Code:	F017
Waste Description:	Not Defined
Waste Code:	U220
Waste Description:	BENZENE, METHYL- (OR) TOLUENE

Handler - Owner Operator:

Owner/Operator Indicator:	Owner
Owner/Operator Name:	PHOENIX LIGHTING FIXTURE CO INC
Legal Status:	Private
Date Became Current:	Not reported
Date Ended Current:	Not reported
Owner/Operator Address:	NOT REQUIRED
Owner/Operator City,State,Zip:	NOT REQUIRED, WY 99999
Owner/Operator Telephone:	212-555-1212
Owner/Operator Telephone Ext:	Not reported
Owner/Operator Fax:	Not reported
Owner/Operator Email:	Not reported

Owner/Operator Indicator:	Operator
Owner/Operator Name:	PHOENIX LIGHTING FIXTURE CO INC
Legal Status:	Private
Date Became Current:	Not reported
Date Ended Current:	Not reported
Owner/Operator Address:	NOT REQUIRED
Owner/Operator City,State,Zip:	NOT REQUIRED, WY 99999
Owner/Operator Telephone:	212-555-1212
Owner/Operator Telephone Ext:	Not reported
Owner/Operator Fax:	Not reported
Owner/Operator Email:	Not reported

Owner/Operator Indicator:	Owner
Owner/Operator Name:	PHOENIX LIGHTING FIXTURE CO INC
Legal Status:	Private
Date Became Current:	Not reported
Date Ended Current:	Not reported
Owner/Operator Address:	NOT REQUIRED
Owner/Operator City,State,Zip:	NOT REQUIRED, WY 99999
Owner/Operator Telephone:	212-555-1212
Owner/Operator Telephone Ext:	Not reported
Owner/Operator Fax:	Not reported
Owner/Operator Email:	Not reported

Historic Generators:

Receive Date:	19990708
Handler Name:	PHOENIX LIGHTING FIXTURE CO INC
Federal Waste Generator Description:	Not a generator, verified
State District Owner:	NY
Large Quantity Handler of Universal Waste:	No

Map ID  
Direction  
Distance  
Elevation

MAP FINDINGS

Site

Database(s)

EDR ID Number  
EPA ID Number

**PHOENIX LIGHTING FIXTURE CO INC (Continued)**

**1000207953**

Recognized Trader Importer: No  
Recognized Trader Exporter: No  
Spent Lead Acid Battery Importer: No  
Spent Lead Acid Battery Exporter: No  
Current Record: No  
Non Storage Recycler Activity: Not reported  
Electronic Manifest Broker: Not reported

Receive Date: 20060101  
Handler Name: PHOENIX LIGHTING FIXTURE CO INC  
Federal Waste Generator Description: Not a generator, verified  
State District Owner: NY  
Large Quantity Handler of Universal Waste: No  
Recognized Trader Importer: No  
Recognized Trader Exporter: No  
Spent Lead Acid Battery Importer: No  
Spent Lead Acid Battery Exporter: No  
Current Record: No  
Non Storage Recycler Activity: Not reported  
Electronic Manifest Broker: Not reported

Receive Date: 20070101  
Handler Name: PHOENIX LIGHTING FIXTURE CO INC  
Federal Waste Generator Description: Not a generator, verified  
State District Owner: NY  
Large Quantity Handler of Universal Waste: No  
Recognized Trader Importer: No  
Recognized Trader Exporter: No  
Spent Lead Acid Battery Importer: No  
Spent Lead Acid Battery Exporter: No  
Current Record: Yes  
Non Storage Recycler Activity: Not reported  
Electronic Manifest Broker: Not reported

Receive Date: 19800818  
Handler Name: PHOENIX LIGHTING FIXTURE CO INC  
Federal Waste Generator Description: Large Quantity Generator  
State District Owner: NY  
Large Quantity Handler of Universal Waste: No  
Recognized Trader Importer: No  
Recognized Trader Exporter: No  
Spent Lead Acid Battery Importer: No  
Spent Lead Acid Battery Exporter: No  
Current Record: No  
Non Storage Recycler Activity: Not reported  
Electronic Manifest Broker: Not reported

List of NAICS Codes and Descriptions:

NAICS Code: 33511  
NAICS Description: ELECTRIC LAMP BULB AND PART MANUFACTURING

Facility Has Received Notices of Violation:

Found Violation: No  
Agency Which Determined Violation: Not reported  
Violation Short Description: Not reported  
Date Violation was Determined: Not reported

Map ID  
Direction  
Distance  
Elevation

MAP FINDINGS

Site

Database(s)

EDR ID Number  
EPA ID Number

**PHOENIX LIGHTING FIXTURE CO INC (Continued)**

**1000207953**

Actual Return to Compliance Date:	Not reported
Return to Compliance Qualifier:	Not reported
Violation Responsible Agency:	Not reported
Scheduled Compliance Date:	Not reported
Enforcement Identifier:	Not reported
Date of Enforcement Action:	Not reported
Enforcement Responsible Agency:	Not reported
Enforcement Docket Number:	Not reported
Enforcement Attorney:	Not reported
Corrective Action Component:	Not reported
Appeal Initiated Date:	Not reported
Appeal Resolution Date:	Not reported
Disposition Status Date:	Not reported
Disposition Status:	Not reported
Disposition Status Description:	Not reported
Consent/Final Order Sequence Number:	Not reported
Consent/Final Order Respondent Name:	Not reported
Consent/Final Order Lead Agency:	Not reported
Enforcement Type:	Not reported
Enforcement Responsible Person:	Not reported
Enforcement Responsible Sub-Organization:	Not reported
SEP Sequence Number:	Not reported
SEP Expenditure Amount:	Not reported
SEP Scheduled Completion Date:	Not reported
SEP Actual Date:	Not reported
SEP Defaulted Date:	Not reported
SEP Type:	Not reported
SEP Type Description:	Not reported
Proposed Amount:	Not reported
Final Monetary Amount:	Not reported
Paid Amount:	Not reported
Final Count:	Not reported
Final Amount:	Not reported

**Evaluation Action Summary:**

Evaluation Date:	19840104
Evaluation Responsible Agency:	EPA-Initiated Oversight/Observation/Training Actions
Found Violation:	No
Evaluation Type Description:	COMPLIANCE EVALUATION INSPECTION ON-SITE
Evaluation Responsible Person Identifier:	Not reported
Evaluation Responsible Sub-Organization:	Not reported
Actual Return to Compliance Date:	Not reported
Scheduled Compliance Date:	Not reported
Date of Request:	Not reported
Date Response Received:	Not reported
Request Agency:	Not reported
Former Citation:	Not reported

**FINDS:**

Registry ID: 110004336585

[Click Here:](#)

**Environmental Interest/Information System:**

RCRAInfo is a national information system that supports the Resource Conservation and Recovery Act (RCRA) program through the tracking of

Map ID  
Direction  
Distance  
Elevation

MAP FINDINGS

Site

Database(s)

EDR ID Number  
EPA ID Number

**PHOENIX LIGHTING FIXTURE CO INC (Continued)**

**1000207953**

events and activities related to facilities that generate, transport, and treat, store, or dispose of hazardous waste. RCRAInfo allows RCRA program staff to track the notification, permit, compliance, and corrective action activities required under RCRA.

Registry ID: 110009469976

Click Here:

Environmental Interest/Information System:

RCRAInfo is a national information system that supports the Resource Conservation and Recovery Act (RCRA) program through the tracking of events and activities related to facilities that generate, transport, and treat, store, or dispose of hazardous waste. RCRAInfo allows RCRA program staff to track the notification, permit, compliance, and corrective action activities required under RCRA.

[Click this hyperlink](#) while viewing on your computer to access additional FINDS: detail in the EDR Site Report.

**ECHO:**

Envid: 1000207953  
Registry ID: 110004336585  
DFR URL: <http://echo.epa.gov/detailed-facility-report?fid=110004336585>  
Name: PHOENIX LIGHTING FIXTURE CO INC  
Address: 167 41ST ST  
City,State,Zip: BROOKLYN, NY 11232

Envid: 1000207953  
Registry ID: 110009469976  
DFR URL: <http://echo.epa.gov/detailed-facility-report?fid=110009469976>  
Name: EMPIRE LIGHTING & GIFT CO  
Address: 167 41ST ST  
City,State,Zip: BROOKLYN, NY 11232

**NY MANIFEST:**

Name: PHOENIX LIGHTING FIXTURE CO INC  
Address: 167 41ST ST  
City,State,Zip: BROOKLYN, NY 11232  
Country: USA  
EPA ID: NYD002031045  
Facility Status: Not reported  
Location Address 1: 167 41ST ST  
Code: BP  
Location Address 2: Not reported  
Total Tanks: Not reported  
Location City: BROOKLYN  
Location State: NY  
Location Zip: 11232  
Location Zip 4: Not reported

**NY MANIFEST:**

EPAID: NYD002031045  
Mailing Name: PHOENIX LIGHTING FIXTURE CO INC  
Mailing Contact: ERNEST KELLER PRES  
Mailing Address 1: 167 41ST ST  
Mailing Address 2: Not reported  
Mailing City: BROOKLYN  
Mailing State: NY



Map ID  
 Direction  
 Distance  
 Elevation

MAP FINDINGS

EDR ID Number  
 EPA ID Number

---

**PHOENIX LIGHTING FIXTURE CO INC (Continued)**

**1000207953**

Mailing Zip: 11232  
 Mailing Zip 4: Not reported  
 Mailing Country: USA  
 Mailing Phone: 7186431400

**Q110**  
**South**  
**< 1/8**  
**0.107 mi.**  
**567 ft.**

**EMPIRE LIGHTING & GIFT CO**  
**167 41ST ST**  
**BROOKLYN, NY 11232**

**RCRA NonGen / NLR** **1000261165**  
**NY MANIFEST** **NYD155081938**

**Site 3 of 4 in cluster Q**

**Relative:**  
**Higher**  
**Actual:**  
**15 ft.**

RCRA NonGen / NLR:  
 Date Form Received by Agency: 20070101  
 Handler Name: EMPIRE LIGHTING & GIFT CO  
 Handler Address: 167 41ST ST  
 Handler City,State,Zip: BROOKLYN, NY 11232  
 EPA ID: NYD155081938  
 Contact Name: Not reported  
 Contact Address: 41ST ST  
 Contact City,State,Zip: BROOKLYN, NY 11232  
 Contact Telephone: Not reported  
 Contact Fax: Not reported  
 Contact Email: Not reported  
 Contact Title: Not reported  
 EPA Region: 02  
 Land Type: Not reported  
 Federal Waste Generator Description: Not a generator, verified  
 Non-Notifier: Not reported  
 Biennial Report Cycle: Not reported  
 Accessibility: Not reported  
 Active Site Indicator: Not reported  
 State District Owner: NY  
 State District: NYSDEC R2  
 Mailing Address: 41ST ST  
 Mailing City,State,Zip: BROOKLYN, NY 11232  
 Owner Name: MICHAEL DENE PRESIDENT  
 Owner Type: Private  
 Operator Name: MICHAEL DENE PRESIDENT  
 Operator Type: Private  
 Short-Term Generator Activity: No  
 Importer Activity: No  
 Mixed Waste Generator: No  
 Transporter Activity: No  
 Transfer Facility Activity: No  
 Recycler Activity with Storage: No  
 Small Quantity On-Site Burner Exemption: No  
 Smelting Melting and Refining Furnace Exemption: No  
 Underground Injection Control: No  
 Off-Site Waste Receipt: No  
 Universal Waste Indicator: No  
 Universal Waste Destination Facility: No  
 Federal Universal Waste: No  
 Active Site Fed-Reg Treatment Storage and Disposal Facility: Not reported  
 Active Site Converter Treatment storage and Disposal Facility: Not reported  
 Active Site State-Reg Treatment Storage and Disposal Facility: Not reported  
 Active Site State-Reg Handler: ---  
 Federal Facility Indicator: Not reported

Map ID  
Direction  
Distance  
Elevation

MAP FINDINGS

Site

Database(s)

EDR ID Number  
EPA ID Number

**EMPIRE LIGHTING & GIFT CO (Continued)**

**1000261165**

Hazardous Secondary Material Indicator:	NN
Sub-Part K Indicator:	Not reported
Commercial TSD Indicator:	No
Treatment Storage and Disposal Type:	Not reported
2018 GPRA Permit Baseline:	Not on the Baseline
2018 GPRA Renewals Baseline:	Not on the Baseline
Permit Renewals Workload Universe:	Not reported
Permit Workload Universe:	Not reported
Permit Progress Universe:	Not reported
Post-Closure Workload Universe:	Not reported
Closure Workload Universe:	Not reported
202 GPRA Corrective Action Baseline:	No
Corrective Action Workload Universe:	No
Subject to Corrective Action Universe:	No
Non-TSDFs Where RCRA CA has Been Imposed Universe:	No
TSDFs Potentially Subject to CA Under 3004 (u)/(v) Universe:	No
TSDFs Only Subject to CA under Discretionary Auth Universe:	No
Corrective Action Priority Ranking:	No NCAPS ranking
Environmental Control Indicator:	No
Institutional Control Indicator:	No
Human Exposure Controls Indicator:	N/A
Groundwater Controls Indicator:	N/A
Operating TSDF Universe:	Not reported
Full Enforcement Universe:	Not reported
Significant Non-Complier Universe:	No
Unaddressed Significant Non-Complier Universe:	No
Addressed Significant Non-Complier Universe:	No
Significant Non-Complier With a Compliance Schedule Universe:	No
Financial Assurance Required:	Not reported
Handler Date of Last Change:	20150414
Recognized Trader-Importer:	No
Recognized Trader-Exporter:	No
Importer of Spent Lead Acid Batteries:	No
Exporter of Spent Lead Acid Batteries:	No
Recycler Activity Without Storage:	Not reported
Manifest Broker:	Not reported
Sub-Part P Indicator:	No

Hazardous Waste Summary:

Waste Code:	D001
Waste Description:	IGNITABLE WASTE

Handler - Owner Operator:

Owner/Operator Indicator:	Owner
Owner/Operator Name:	MICHAEL DENE PRESIDENT
Legal Status:	Private
Date Became Current:	Not reported
Date Ended Current:	Not reported
Owner/Operator Address:	NOT REQUIRED
Owner/Operator City,State,Zip:	NOT REQUIRED, WY 99999
Owner/Operator Telephone:	212-555-1212
Owner/Operator Telephone Ext:	Not reported
Owner/Operator Fax:	Not reported
Owner/Operator Email:	Not reported

Map ID  
Direction  
Distance  
Elevation

MAP FINDINGS

Site

Database(s)

EDR ID Number  
EPA ID Number

**EMPIRE LIGHTING & GIFT CO (Continued)**

**1000261165**

Owner/Operator Indicator: Owner  
Owner/Operator Name: MICHAEL DENE PRESIDENT  
Legal Status: Private  
Date Became Current: Not reported  
Date Ended Current: Not reported  
Owner/Operator Address: NOT REQUIRED  
Owner/Operator City,State,Zip: NOT REQUIRED, WY 99999  
Owner/Operator Telephone: 212-555-1212  
Owner/Operator Telephone Ext: Not reported  
Owner/Operator Fax: Not reported  
Owner/Operator Email: Not reported

Owner/Operator Indicator: Operator  
Owner/Operator Name: MICHAEL DENE PRESIDENT  
Legal Status: Private  
Date Became Current: Not reported  
Date Ended Current: Not reported  
Owner/Operator Address: NOT REQUIRED  
Owner/Operator City,State,Zip: NOT REQUIRED, WY 99999  
Owner/Operator Telephone: 212-555-1212  
Owner/Operator Telephone Ext: Not reported  
Owner/Operator Fax: Not reported  
Owner/Operator Email: Not reported

Historic Generators:

Receive Date: 19990708  
Handler Name: EMPIRE LIGHTING & GIFT CO  
Federal Waste Generator Description: Not a generator, verified  
State District Owner: NY  
Large Quantity Handler of Universal Waste: No  
Recognized Trader Importer: No  
Recognized Trader Exporter: No  
Spent Lead Acid Battery Importer: No  
Spent Lead Acid Battery Exporter: No  
Current Record: No  
Non Storage Recycler Activity: Not reported  
Electronic Manifest Broker: Not reported

Receive Date: 20060101  
Handler Name: EMPIRE LIGHTING & GIFT CO  
Federal Waste Generator Description: Not a generator, verified  
State District Owner: NY  
Large Quantity Handler of Universal Waste: No  
Recognized Trader Importer: No  
Recognized Trader Exporter: No  
Spent Lead Acid Battery Importer: No  
Spent Lead Acid Battery Exporter: No  
Current Record: No  
Non Storage Recycler Activity: Not reported  
Electronic Manifest Broker: Not reported

Receive Date: 20070101  
Handler Name: EMPIRE LIGHTING & GIFT CO  
Federal Waste Generator Description: Not a generator, verified  
State District Owner: NY  
Large Quantity Handler of Universal Waste: No  
Recognized Trader Importer: No

Map ID  
Direction  
Distance  
Elevation

MAP FINDINGS

Site

Database(s)

EDR ID Number  
EPA ID Number

**EMPIRE LIGHTING & GIFT CO (Continued)**

**1000261165**

Recognized Trader Exporter: No  
Spent Lead Acid Battery Importer: No  
Spent Lead Acid Battery Exporter: No  
Current Record: Yes  
Non Storage Recycler Activity: Not reported  
Electronic Manifest Broker: Not reported

Receive Date: 19890331  
Handler Name: EMPIRE LIGHTING & GIFT CO  
Federal Waste Generator Description: Small Quantity Generator  
State District Owner: NY  
Large Quantity Handler of Universal Waste: No  
Recognized Trader Importer: No  
Recognized Trader Exporter: No  
Spent Lead Acid Battery Importer: No  
Spent Lead Acid Battery Exporter: No  
Current Record: No  
Non Storage Recycler Activity: Not reported  
Electronic Manifest Broker: Not reported

List of NAICS Codes and Descriptions:  
NAICS Codes: No NAICS Codes Found

Facility Has Received Notices of Violations:  
Violations: No Violations Found

Evaluation Action Summary:  
Evaluations: No Evaluations Found

NY MANIFEST:  
Name: EMPIRE ELECTRIC CO  
Address: 167 41ST ST  
City,State,Zip: BROOKLYN, NY 11232  
Country: USA  
EPA ID: NYD155081938  
Facility Status: Not reported  
Location Address 1: 167 41ST ST  
Code: BP  
Location Address 2: Not reported  
Total Tanks: Not reported  
Location City: BROOKLYN  
Location State: NY  
Location Zip: 11232  
Location Zip 4: Not reported

NY MANIFEST:  
EPAID: NYD155081938  
Mailing Name: EMPIRE ELECTRIC CO  
Mailing Contact: EMPIRE ELECTRIC CO  
Mailing Address 1: 167 41ST STREET  
Mailing Address 2: Not reported  
Mailing City: BROOKLYN  
Mailing State: NY  
Mailing Zip: 11232  
Mailing Zip 4: Not reported

Map ID  
 Direction  
 Distance  
 Elevation

MAP FINDINGS

EDR ID Number  
 EPA ID Number

---

**EMPIRE LIGHTING & GIFT CO (Continued)**

**1000261165**

Mailing Country: USA  
 Mailing Phone: 7187687191

**Q111**  
**South**  
**< 1/8**  
**0.107 mi.**  
**567 ft.**

**NYC DEPT OF FINANCE**  
**167 41ST ST - 2ND FLOOR**  
**BROOKLYN, NY 11232**  
**Site 4 of 4 in cluster Q**

**RCRA NonGen / NLR** **1000912098**  
**FINDS** **NY0000449975**  
**ECHO**

**Relative:**  
**Higher**  
**Actual:**  
**15 ft.**

RCRA NonGen / NLR:  
 Date Form Received by Agency: 20160216  
 Handler Name: NYC DEPT OF FINANCE  
 Handler Address: 167 41ST ST - 2ND FLOOR  
 Handler City,State,Zip: BROOKLYN, NY 11232  
 EPA ID: NY0000449975  
 Contact Name: EDWARD SEGUINE  
 Contact Address: 41ST ST - 2ND FLOOR  
 Contact City,State,Zip: BROOKLYN, NY 11232  
 Contact Telephone: 718-995-7550  
 Contact Fax: Not reported  
 Contact Email: Not reported  
 Contact Title: DIDIRECTOR  
 EPA Region: 02  
 Land Type: Not reported  
 Federal Waste Generator Description: Not a generator, verified  
 Non-Notifier: Not reported  
 Biennial Report Cycle: Not reported  
 Accessibility: Not reported  
 Active Site Indicator: Not reported  
 State District Owner: NY  
 State District: NYSDEC R2  
 Mailing Address: 41ST ST - 2ND FLOOR  
 Mailing City,State,Zip: BROOKLYN, NY 11232  
 Owner Name: NEW YORK CITY DEPT OF FINANCE  
 Owner Type: Private  
 Operator Name: NEW YORK CITY DEPT OF FINANCE  
 Operator Type: Private  
 Short-Term Generator Activity: No  
 Importer Activity: No  
 Mixed Waste Generator: No  
 Transporter Activity: No  
 Transfer Facility Activity: No  
 Recycler Activity with Storage: No  
 Small Quantity On-Site Burner Exemption: No  
 Smelting Melting and Refining Furnace Exemption: No  
 Underground Injection Control: No  
 Off-Site Waste Receipt: No  
 Universal Waste Indicator: No  
 Universal Waste Destination Facility: No  
 Federal Universal Waste: No  
 Active Site Fed-Reg Treatment Storage and Disposal Facility: Not reported  
 Active Site Converter Treatment storage and Disposal Facility: Not reported  
 Active Site State-Reg Treatment Storage and Disposal Facility: Not reported  
 Active Site State-Reg Handler: ---  
 Federal Facility Indicator: Not reported  
 Hazardous Secondary Material Indicator: NN  
 Sub-Part K Indicator: Not reported

Map ID  
 Direction  
 Distance  
 Elevation

MAP FINDINGS

Site

Database(s)

EDR ID Number  
 EPA ID Number

**NYC DEPT OF FINANCE (Continued)**

**1000912098**

Commercial TSD Indicator:	No
Treatment Storage and Disposal Type:	Not reported
2018 GPRA Permit Baseline:	Not on the Baseline
2018 GPRA Renewals Baseline:	Not on the Baseline
Permit Renewals Workload Universe:	Not reported
Permit Workload Universe:	Not reported
Permit Progress Universe:	Not reported
Post-Closure Workload Universe:	Not reported
Closure Workload Universe:	Not reported
202 GPRA Corrective Action Baseline:	No
Corrective Action Workload Universe:	No
Subject to Corrective Action Universe:	No
Non-TSDs Where RCRA CA has Been Imposed Universe:	No
TSDs Potentially Subject to CA Under 3004 (u)/(v) Universe:	No
TSDs Only Subject to CA under Discretionary Auth Universe:	No
Corrective Action Priority Ranking:	No NCAPS ranking
Environmental Control Indicator:	No
Institutional Control Indicator:	No
Human Exposure Controls Indicator:	N/A
Groundwater Controls Indicator:	N/A
Operating TSDF Universe:	Not reported
Full Enforcement Universe:	Not reported
Significant Non-Complier Universe:	No
Unaddressed Significant Non-Complier Universe:	No
Addressed Significant Non-Complier Universe:	No
Significant Non-Complier With a Compliance Schedule Universe:	No
Financial Assurance Required:	Not reported
Handler Date of Last Change:	20160216
Recognized Trader-Importer:	No
Recognized Trader-Exporter:	No
Importer of Spent Lead Acid Batteries:	No
Exporter of Spent Lead Acid Batteries:	No
Recycler Activity Without Storage:	Not reported
Manifest Broker:	Not reported
Sub-Part P Indicator:	No

Biennial: List of Years

Year: 2015

[Click Here for Biennial Reporting System Data:](#)

Hazardous Waste Summary:

Waste Code:	D001
Waste Description:	IGNITABLE WASTE
Waste Code:	D002
Waste Description:	CORROSIVE WASTE
Waste Code:	D003
Waste Description:	REACTIVE WASTE
Waste Code:	D011
Waste Description:	SILVER
Waste Code:	P063
Waste Description:	HYDROCYANIC ACID (OR) HYDROGEN CYANIDE

Map ID  
Direction  
Distance  
Elevation

MAP FINDINGS

Site

Database(s)

EDR ID Number  
EPA ID Number

NYC DEPT OF FINANCE (Continued)

1000912098

Handler - Owner Operator:  
Owner/Operator Indicator: Operator  
Owner/Operator Name: NEW YORK CITY DEPT OF FINANCE  
Legal Status: Private  
Date Became Current: Not reported  
Date Ended Current: Not reported  
Owner/Operator Address: 167 41ST ST - 2ND FLOOR  
Owner/Operator City,State,Zip: BROOKLYN, NY 11232  
Owner/Operator Telephone: 718-965-7551  
Owner/Operator Telephone Ext: Not reported  
Owner/Operator Fax: Not reported  
Owner/Operator Email: Not reported

Owner/Operator Indicator: Owner  
Owner/Operator Name: NEW YORK CITY DEPT OF FINANCE  
Legal Status: Private  
Date Became Current: Not reported  
Date Ended Current: Not reported  
Owner/Operator Address: 167 41ST ST - 2ND FLOOR  
Owner/Operator City,State,Zip: BROOKLYN, NY 11232  
Owner/Operator Telephone: 718-965-7551  
Owner/Operator Telephone Ext: Not reported  
Owner/Operator Fax: Not reported  
Owner/Operator Email: Not reported

Owner/Operator Indicator: Owner  
Owner/Operator Name: NEW YORK CITY DEPT OF FINANCE  
Legal Status: Private  
Date Became Current: Not reported  
Date Ended Current: Not reported  
Owner/Operator Address: 167 41ST ST - 2ND FLOOR  
Owner/Operator City,State,Zip: BROOKLYN, NY 11232  
Owner/Operator Telephone: 718-965-7551  
Owner/Operator Telephone Ext: Not reported  
Owner/Operator Fax: Not reported  
Owner/Operator Email: Not reported

Owner/Operator Indicator: Owner  
Owner/Operator Name: INDUSTRIAL CITY ASSOC.  
Legal Status: Private  
Date Became Current: 19000101  
Date Ended Current: Not reported  
Owner/Operator Address: 220 36TH STREET  
Owner/Operator City,State,Zip: BROOKLYN, NY 11232  
Owner/Operator Telephone: 718-965-6450  
Owner/Operator Telephone Ext: Not reported  
Owner/Operator Fax: Not reported  
Owner/Operator Email: Not reported

Owner/Operator Indicator: Owner  
Owner/Operator Name: NEW YORK CITY DEPT OF FINANCE  
Legal Status: Private  
Date Became Current: Not reported  
Date Ended Current: Not reported  
Owner/Operator Address: 167 41ST ST - 2ND FLOOR  
Owner/Operator City,State,Zip: BROOKLYN, NY 11232  
Owner/Operator Telephone: 718-965-7551

Map ID  
Direction  
Distance  
Elevation

MAP FINDINGS

Site

Database(s)

EDR ID Number  
EPA ID Number

**NYC DEPT OF FINANCE (Continued)**

**1000912098**

Owner/Operator Telephone Ext: Not reported  
Owner/Operator Fax: Not reported  
Owner/Operator Email: Not reported

Owner/Operator Indicator: Operator  
Owner/Operator Name: NYC DEPT. OF FINANCE  
Legal Status: Municipal  
Date Became Current: 19000101  
Date Ended Current: Not reported  
Owner/Operator Address: 220 36TH ST  
Owner/Operator City,State,Zip: BROOKLYN, NY 11232  
Owner/Operator Telephone: Not reported  
Owner/Operator Telephone Ext: Not reported  
Owner/Operator Fax: Not reported  
Owner/Operator Email: Not reported

Owner/Operator Indicator: Operator  
Owner/Operator Name: NEW YORK CITY DEPT OF FINANCE  
Legal Status: Private  
Date Became Current: Not reported  
Date Ended Current: Not reported  
Owner/Operator Address: 167 41ST ST - 2ND FLOOR  
Owner/Operator City,State,Zip: BROOKLYN, NY 11232  
Owner/Operator Telephone: 718-965-7551  
Owner/Operator Telephone Ext: Not reported  
Owner/Operator Fax: Not reported  
Owner/Operator Email: Not reported

**Historic Generators:**

Receive Date: 20160217  
Handler Name: NEW YORK CITY DEPARTMENT OF FINANCE  
Federal Waste Generator Description: Large Quantity Generator  
State District Owner: NY  
Large Quantity Handler of Universal Waste: No  
Recognized Trader Importer: No  
Recognized Trader Exporter: No  
Spent Lead Acid Battery Importer: No  
Spent Lead Acid Battery Exporter: No  
Current Record: No  
Non Storage Recycler Activity: Not reported  
Electronic Manifest Broker: Not reported

Receive Date: 20060101  
Handler Name: NYC DEPT OF FINANCE  
Federal Waste Generator Description: Not a generator, verified  
State District Owner: NY  
Large Quantity Handler of Universal Waste: No  
Recognized Trader Importer: No  
Recognized Trader Exporter: No  
Spent Lead Acid Battery Importer: No  
Spent Lead Acid Battery Exporter: No  
Current Record: No  
Non Storage Recycler Activity: Not reported  
Electronic Manifest Broker: Not reported

Receive Date: 20070101  
Handler Name: NYC DEPT OF FINANCE



Map ID  
Direction  
Distance  
Elevation

MAP FINDINGS

Site

Database(s)

EDR ID Number  
EPA ID Number

**NYC DEPT OF FINANCE (Continued)**

**1000912098**

Federal Waste Generator Description: Not a generator, verified  
State District Owner: NY  
Large Quantity Handler of Universal Waste: No  
Recognized Trader Importer: No  
Recognized Trader Exporter: No  
Spent Lead Acid Battery Importer: No  
Spent Lead Acid Battery Exporter: No  
Current Record: No  
Non Storage Recycler Activity: Not reported  
Electronic Manifest Broker: Not reported

Receive Date: 20160216  
Handler Name: NYC DEPT OF FINANCE  
Federal Waste Generator Description: Not a generator, verified  
State District Owner: NY  
Large Quantity Handler of Universal Waste: No  
Recognized Trader Importer: No  
Recognized Trader Exporter: No  
Spent Lead Acid Battery Importer: No  
Spent Lead Acid Battery Exporter: No  
Current Record: Yes  
Non Storage Recycler Activity: Not reported  
Electronic Manifest Broker: Not reported

Receive Date: 19940713  
Handler Name: NYC DEPT OF FINANCE  
Federal Waste Generator Description: Small Quantity Generator  
State District Owner: NY  
Large Quantity Handler of Universal Waste: No  
Recognized Trader Importer: No  
Recognized Trader Exporter: No  
Spent Lead Acid Battery Importer: No  
Spent Lead Acid Battery Exporter: No  
Current Record: No  
Non Storage Recycler Activity: Not reported  
Electronic Manifest Broker: Not reported

List of NAICS Codes and Descriptions:

NAICS Code: 49311  
NAICS Description: GENERAL WAREHOUSING AND STORAGE

Facility Has Received Notices of Violations:

Violations: No Violations Found

Evaluation Action Summary:

Evaluations: No Evaluations Found

FINDS:

Registry ID: 110004317436

Click Here:

Environmental Interest/Information System:

RCRAInfo is a national information system that supports the Resource Conservation and Recovery Act (RCRA) program through the tracking of

Map ID  
 Direction  
 Distance  
 Elevation

MAP FINDINGS

Site

Database(s)

EDR ID Number  
 EPA ID Number

**NYC DEPT OF FINANCE (Continued)**

**1000912098**

events and activities related to facilities that generate, transport, and treat, store, or dispose of hazardous waste. RCRAInfo allows RCRA program staff to track the notification, permit, compliance, and corrective action activities required under RCRA.  
 HAZARDOUS WASTE BIENNIAL REPORTER

[Click this hyperlink](#) while viewing on your computer to access additional FINDS: detail in the EDR Site Report.

**ECHO:**

Envid: 1000912098  
 Registry ID: 110004317436  
 DFR URL: <http://echo.epa.gov/detailed-facility-report?fid=110004317436>  
 Name: NYC DEPT OF FINANCE  
 Address: 167 41ST ST - 2ND FLOOR  
 City,State,Zip: BROOKLYN, NY 11232

**K112  
 SW  
 < 1/8  
 0.110 mi.  
 581 ft.**

**UTRECHT MANUFACTURING CORP  
 4014 1ST AVE - BLDG 26 SPACE 2  
 BROOKLYN, NY 11232**

**NY MANIFEST S121446985  
 N/A**

**Site 3 of 8 in cluster K**

**Relative:  
 Higher  
 Actual:  
 11 ft.**

**NY MANIFEST:**  
 Name: UTRECHT MANUFACTURING CORP  
 Address: 4014 1ST AVE - BLDG 26 SPACE 2  
 City,State,Zip: BROOKLYN, NY 11232  
 Country: USA  
 EPA ID: NYR000232637  
 Facility Status: Not reported  
 Location Address 1: 4014 1ST AVE - BLDG 26 SPACE 26-5 NORTH  
 Code: BP  
 Location Address 2: Not reported  
 Total Tanks: Not reported  
 Location City: BROOKLYN  
 Location State: NY  
 Location Zip: 11232  
 Location Zip 4: Not reported

**NY MANIFEST:**  
 EPAID: NYR000232637  
 Mailing Name: UTRECHT MANUFACTURING CORP  
 Mailing Contact: UTRECHT MANUFACTURING CORP  
 Mailing Address 1: 6B FITZGERALD AVENUE  
 Mailing Address 2: Not reported  
 Mailing City: MONROE TOWNSHIP  
 Mailing State: NJ  
 Mailing Zip: 08831  
 Mailing Zip 4: Not reported  
 Mailing Country: USA  
 Mailing Phone: Not reported

**NY MANIFEST:**  
 Document ID: Not reported  
 Manifest Status: Not reported  
 seq: Not reported  
 Year: 2018  
 Trans1 State ID: NJD080631369

Map ID  
 Direction  
 Distance  
 Elevation

MAP FINDINGS

Site

Database(s)

EDR ID Number  
 EPA ID Number

**UTRECHT MANUFACTURING CORP (Continued)**

**S121446985**

Trans2 State ID: Not reported  
 Generator Ship Date: 12/13/2017  
 Trans1 Recv Date: 12/13/2017  
 Trans2 Recv Date: Not reported  
 TSD Site Recv Date: 12/13/2017  
 Part A Recv Date: Not reported  
 Part B Recv Date: Not reported  
 Generator EPA ID: NYR000232637  
 Trans1 EPA ID: Not reported  
 Trans2 EPA ID: Not reported  
 TSD ID 1: NJD980536593  
 TSD ID 2: Not reported  
 Manifest Tracking Number: 001314047VES  
 Import Indicator: N  
 Export Indicator: N  
 Discr Quantity Indicator: N  
 Discr Type Indicator: N  
 Discr Residue Indicator: N  
 Discr Partial Reject Indicator: N  
 Discr Full Reject Indicator: N  
 Manifest Ref Number: Not reported  
 Alt Facility RCRA ID: Not reported  
 Alt Facility Sign Date: Not reported  
 MGMT Method Type Code: H141  
 Waste Code: Not reported  
 Waste Code: Not reported  
 Waste Code: Not reported  
 Waste Code: Not reported  
 Waste Code: Not reported  
 Waste Code: Not reported  
 Quantity: 40  
 Units: P - Pounds  
 Number of Containers: 1  
 Container Type: DF - Fiberboard or plastic drums (glass)  
 Handling Method: B Incineration, heat recovery, burning.  
 Specific Gravity: 1  
 Waste Code: D006  
 Waste Code 1\_2: Not reported  
 Waste Code 1\_3: Not reported  
 Waste Code 1\_4: D007  
 Waste Code 1\_5: Not reported  
 Waste Code 1\_6: Not reported

**K113**  
**SW**  
**< 1/8**  
**0.110 mi.**  
**581 ft.**

**UTRECHT MANUFACTURING CORP**  
**4014 1ST AVE - BLDG 26 SPACE 26-5 NORTH**  
**BROOKLYN, NY 11232**

**NJ MANIFEST S123565264**  
**N/A**

**Site 4 of 8 in cluster K**

**Relative:**  
**Higher**  
**Actual:**  
**11 ft.**

NJ MANIFEST:  
 EPA Id: NYR000232637  
 Mail Address: FITZGERALD AVE  
 Mail City/State/Zip: MONROE TOWNSHIP, NJ 08831  
 Facility Phone: Not reported  
 Emergency Phone: Not reported  
 Contact: ROBERT MARKUS  
 Comments: Not reported

Map ID  
Direction  
Distance  
Elevation

MAP FINDINGS

Site

Database(s)

EDR ID Number  
EPA ID Number

**UTRECHT MANUFACTURING CORP (Continued)**

**S123565264**

SIC Code: Not reported  
County: NY047  
Municipal: Not reported  
Previous EPA Id: Not reported  
Gen Flag: Not reported  
Trans Flag: Not reported  
TSDf Flag: Not reported  
Name Change: Not reported  
Date Change: Not reported

**Manifest:**

Manifest Number: 001330287VES  
EPA ID: NYR000232637  
Date Shipped: 1/8/2018  
TSDf EPA ID: NJD002454544  
Transporter EPA ID: NJD080631369  
Transporter 2 EPA ID: Not reported  
Transporter 3 EPA ID: Not reported  
Transporter 4 EPA ID: Not reported  
Transporter 5 EPA ID: Not reported  
Transporter 6 EPA ID: Not reported  
Transporter 7 EPA ID: Not reported  
Transporter 8 EPA ID: Not reported  
Transporter 9 EPA ID: Not reported  
Transporter 10 EPA ID: Not reported  
Date Trans1 Transported Waste: Not reported  
Date Trans2 Transported Waste: Not reported  
Date Trans3 Transported Waste: Not reported  
Date Trans4 Transported Waste: Not reported  
Date Trans5 Transported Waste: Not reported  
Date Trans6 Transported Waste: Not reported  
Date Trans7 Transported Waste: Not reported  
Date Trans8 Transported Waste: Not reported  
Date Trans9 Transported Waste: Not reported  
Date Trans10 Transported Waste: Not reported  
Date TSDf Received Waste: Not reported  
Generator EPA Facility Name: UTRECHT MFG CORP  
Transporter-1 EPA Facility Name: VEOLIA ES TECHNICAL SOLUTIONS CORP  
TSDf EPA Facility Name: VEOLIA ES TECHNICAL SOLUTIONS LLC  
QTY Units: Pounds  
Transporter SEQ ID: Not reported  
Transporter-1 Date: 1/8/2018  
Waste SEQ ID: 1  
Waste Type Code 2: Not reported  
Waste Type Code 3: Not reported  
Waste Type Code 4: Not reported  
Waste Type Code 5: Not reported  
Waste Type Code 6: Not reported  
Date Accepted: 1/8/2018  
Manifest Discrepancy Type: Not reported  
Data Entry Number: Not reported  
Was Load Rejected: MONROE TOWNSHIP, NJ 08831  
Reason Load Was Rejected: Not reported

Manifest Number: 001304607VES  
EPA ID: NYR000232637  
Date Shipped: 3/19/2018  
TSDf EPA ID: NJD980536593

Map ID  
Direction  
Distance  
Elevation

MAP FINDINGS

Site

Database(s)

EDR ID Number  
EPA ID Number

**UTRECHT MANUFACTURING CORP (Continued)**

**S123565264**

Transporter EPA ID: NJD000692061  
Transporter 2 EPA ID: Not reported  
Transporter 3 EPA ID: Not reported  
Transporter 4 EPA ID: Not reported  
Transporter 5 EPA ID: Not reported  
Transporter 6 EPA ID: Not reported  
Transporter 7 EPA ID: Not reported  
Transporter 8 EPA ID: Not reported  
Transporter 9 EPA ID: Not reported  
Transporter 10 EPA ID: Not reported  
Date Trans1 Transported Waste: Not reported  
Date Trans2 Transported Waste: Not reported  
Date Trans3 Transported Waste: Not reported  
Date Trans4 Transported Waste: Not reported  
Date Trans5 Transported Waste: Not reported  
Date Trans6 Transported Waste: Not reported  
Date Trans7 Transported Waste: Not reported  
Date Trans8 Transported Waste: Not reported  
Date Trans9 Transported Waste: Not reported  
Date Trans10 Transported Waste: Not reported  
Date TSDf Received Waste: Not reported  
Generator EPA Facility Name: UTRECHT MFG CORP  
Transporter-1 EPA Facility Name: ENVIRONMENTAL TRANSPORT GROUP INC  
TSDf EPA Facility Name: VEOLIA ES TECHNICAL SOLUTIONS LLC  
QTY Units: Pounds  
Transporter SEQ ID: Not reported  
Transporter-1 Date: 3/19/2018  
Waste SEQ ID: 1  
Waste Type Code 2: Not reported  
Waste Type Code 3: Not reported  
Waste Type Code 4: Not reported  
Waste Type Code 5: Not reported  
Waste Type Code 6: Not reported  
Date Accepted: 3/22/2018  
Manifest Discrepancy Type: Not reported  
Data Entry Number: Not reported  
Was Load Rejected: MONROE TOWNSHIP, NJ 08831  
Reason Load Was Rejected: Not reported  
  
Manifest Number: 001330391VES  
EPA ID: NYR000232637  
Date Shipped: 1/22/2018  
TSDf EPA ID: NJD002454544  
Transporter EPA ID: NJD080631369  
Transporter 2 EPA ID: Not reported  
Transporter 3 EPA ID: Not reported  
Transporter 4 EPA ID: Not reported  
Transporter 5 EPA ID: Not reported  
Transporter 6 EPA ID: Not reported  
Transporter 7 EPA ID: Not reported  
Transporter 8 EPA ID: Not reported  
Transporter 9 EPA ID: Not reported  
Transporter 10 EPA ID: Not reported  
Date Trans1 Transported Waste: Not reported  
Date Trans2 Transported Waste: Not reported  
Date Trans3 Transported Waste: Not reported  
Date Trans4 Transported Waste: Not reported

Map ID  
Direction  
Distance  
Elevation

MAP FINDINGS

Site

Database(s)

EDR ID Number  
EPA ID Number

**UTRECHT MANUFACTURING CORP (Continued)**

**S123565264**

Date Trans5 Transported Waste: Not reported  
Date Trans6 Transported Waste: Not reported  
Date Trans7 Transported Waste: Not reported  
Date Trans8 Transported Waste: Not reported  
Date Trans9 Transported Waste: Not reported  
Date Trans10 Transported Waste: Not reported  
Date TSDf Received Waste: Not reported  
Generator EPA Facility Name: UTRECHT MFG CORP  
Transporter-1 EPA Facility Name: VEOLIA ES TECHNICAL SOLUTIONS CORP  
TSDf EPA Facility Name: VEOLIA ES TECHNICAL SOLUTIONS LLC  
QTY Units: Pounds  
Transporter SEQ ID: Not reported  
Transporter-1 Date: 1/22/2018  
Waste SEQ ID: 1  
Waste Type Code 2: Not reported  
Waste Type Code 3: Not reported  
Waste Type Code 4: Not reported  
Waste Type Code 5: Not reported  
Waste Type Code 6: Not reported  
Date Accepted: 1/22/2018  
Manifest Discrepancy Type: Not reported  
Data Entry Number: Not reported  
Was Load Rejected: MONROE TOWNSHIP, NJ 08831  
Reason Load Was Rejected: Not reported

Manifest Number: 001304543VES  
EPA ID: NYR000232637  
Date Shipped: 2/21/2018  
TSDf EPA ID: NJD002454544  
Transporter EPA ID: NJD080631369  
Transporter 2 EPA ID: Not reported  
Transporter 3 EPA ID: Not reported  
Transporter 4 EPA ID: Not reported  
Transporter 5 EPA ID: Not reported  
Transporter 6 EPA ID: Not reported  
Transporter 7 EPA ID: Not reported  
Transporter 8 EPA ID: Not reported  
Transporter 9 EPA ID: Not reported  
Transporter 10 EPA ID: Not reported  
Date Trans1 Transported Waste: Not reported  
Date Trans2 Transported Waste: Not reported  
Date Trans3 Transported Waste: Not reported  
Date Trans4 Transported Waste: Not reported  
Date Trans5 Transported Waste: Not reported  
Date Trans6 Transported Waste: Not reported  
Date Trans7 Transported Waste: Not reported  
Date Trans8 Transported Waste: Not reported  
Date Trans9 Transported Waste: Not reported  
Date Trans10 Transported Waste: Not reported  
Date TSDf Received Waste: Not reported  
Generator EPA Facility Name: UTRECHT MFG CORP  
Transporter-1 EPA Facility Name: VEOLIA ES TECHNICAL SOLUTIONS CORP  
TSDf EPA Facility Name: VEOLIA ES TECHNICAL SOLUTIONS LLC  
QTY Units: Pounds  
Transporter SEQ ID: Not reported  
Transporter-1 Date: 2/21/2018  
Waste SEQ ID: 1

Map ID  
Direction  
Distance  
Elevation

MAP FINDINGS

Site

Database(s)

EDR ID Number  
EPA ID Number

**UTRECHT MANUFACTURING CORP (Continued)**

**S123565264**

Waste Type Code 2: Not reported  
Waste Type Code 3: Not reported  
Waste Type Code 4: Not reported  
Waste Type Code 5: Not reported  
Waste Type Code 6: Not reported  
Date Accepted: 2/21/2018  
Manifest Discrepancy Type: Not reported  
Data Entry Number: Not reported  
Was Load Rejected: MONROE TOWNSHIP, NJ 08831  
Reason Load Was Rejected: Not reported

Manifest Number: 001304542VES  
EPA ID: NYR000232637  
Date Shipped: 2/21/2018  
TSDf EPA ID: NJD980536593  
Transporter EPA ID: NJD080631369  
Transporter 2 EPA ID: Not reported  
Transporter 3 EPA ID: Not reported  
Transporter 4 EPA ID: Not reported  
Transporter 5 EPA ID: Not reported  
Transporter 6 EPA ID: Not reported  
Transporter 7 EPA ID: Not reported  
Transporter 8 EPA ID: Not reported  
Transporter 9 EPA ID: Not reported  
Transporter 10 EPA ID: Not reported  
Date Trans1 Transported Waste: Not reported  
Date Trans2 Transported Waste: Not reported  
Date Trans3 Transported Waste: Not reported  
Date Trans4 Transported Waste: Not reported  
Date Trans5 Transported Waste: Not reported  
Date Trans6 Transported Waste: Not reported  
Date Trans7 Transported Waste: Not reported  
Date Trans8 Transported Waste: Not reported  
Date Trans9 Transported Waste: Not reported  
Date Trans10 Transported Waste: Not reported  
Date TSDf Received Waste: Not reported  
Generator EPA Facility Name: UTRECHT MFG CORP  
Transporter-1 EPA Facility Name: VEOLIA ES TECHNICAL SOLUTIONS CORP  
TSDf EPA Facility Name: VEOLIA ES TECHNICAL SOLUTIONS LLC  
QTY Units: Pounds  
Transporter SEQ ID: Not reported  
Transporter-1 Date: 2/21/2018  
Waste SEQ ID: 1  
Waste Type Code 2: Not reported  
Waste Type Code 3: Not reported  
Waste Type Code 4: Not reported  
Waste Type Code 5: Not reported  
Waste Type Code 6: Not reported  
Date Accepted: 2/23/2018  
Manifest Discrepancy Type: Not reported  
Data Entry Number: Not reported  
Was Load Rejected: MONROE TOWNSHIP, NJ 08831  
Reason Load Was Rejected: Not reported

Manifest Number: 001304588VES  
EPA ID: NYR000232637  
Date Shipped: 3/5/2018

Map ID  
Direction  
Distance  
Elevation

MAP FINDINGS

Site

Database(s)

EDR ID Number  
EPA ID Number

**UTRECHT MANUFACTURING CORP (Continued)**

**S123565264**

TSDF EPA ID: NJD980536593  
Transporter EPA ID: NJD080631369  
Transporter 2 EPA ID: Not reported  
Transporter 3 EPA ID: Not reported  
Transporter 4 EPA ID: Not reported  
Transporter 5 EPA ID: Not reported  
Transporter 6 EPA ID: Not reported  
Transporter 7 EPA ID: Not reported  
Transporter 8 EPA ID: Not reported  
Transporter 9 EPA ID: Not reported  
Transporter 10 EPA ID: Not reported  
Date Trans1 Transported Waste: Not reported  
Date Trans2 Transported Waste: Not reported  
Date Trans3 Transported Waste: Not reported  
Date Trans4 Transported Waste: Not reported  
Date Trans5 Transported Waste: Not reported  
Date Trans6 Transported Waste: Not reported  
Date Trans7 Transported Waste: Not reported  
Date Trans8 Transported Waste: Not reported  
Date Trans9 Transported Waste: Not reported  
Date Trans10 Transported Waste: Not reported  
Date TSDF Received Waste: Not reported  
Generator EPA Facility Name: UTRECHT MFG CORP  
Transporter-1 EPA Facility Name: VEOLIA ES TECHNICAL SOLUTIONS CORP  
TSDF EPA Facility Name: VEOLIA ES TECHNICAL SOLUTIONS LLC  
QTY Units: Pounds  
Transporter SEQ ID: Not reported  
Transporter-1 Date: 3/5/2018  
Waste SEQ ID: 1  
Waste Type Code 2: Not reported  
Waste Type Code 3: Not reported  
Waste Type Code 4: Not reported  
Waste Type Code 5: Not reported  
Waste Type Code 6: Not reported  
Date Accepted: 3/13/2018  
Manifest Discrepancy Type: Not reported  
Data Entry Number: Not reported  
Was Load Rejected: MONROE TOWNSHIP, NJ 08831  
Reason Load Was Rejected: Not reported  
  
Manifest Number: 001330286VES  
EPA ID: NYR000232637  
Date Shipped: 1/8/2018  
TSDF EPA ID: NJD980536593  
Transporter EPA ID: NJD080631369  
Transporter 2 EPA ID: Not reported  
Transporter 3 EPA ID: Not reported  
Transporter 4 EPA ID: Not reported  
Transporter 5 EPA ID: Not reported  
Transporter 6 EPA ID: Not reported  
Transporter 7 EPA ID: Not reported  
Transporter 8 EPA ID: Not reported  
Transporter 9 EPA ID: Not reported  
Transporter 10 EPA ID: Not reported  
Date Trans1 Transported Waste: Not reported  
Date Trans2 Transported Waste: Not reported  
Date Trans3 Transported Waste: Not reported



Map ID  
Direction  
Distance  
Elevation

MAP FINDINGS

Site

Database(s)

EDR ID Number  
EPA ID Number

**UTRECHT MANUFACTURING CORP (Continued)**

**S123565264**

Date Trans4 Transported Waste: Not reported  
Date Trans5 Transported Waste: Not reported  
Date Trans6 Transported Waste: Not reported  
Date Trans7 Transported Waste: Not reported  
Date Trans8 Transported Waste: Not reported  
Date Trans9 Transported Waste: Not reported  
Date Trans10 Transported Waste: Not reported  
Date TSDf Received Waste: Not reported  
Generator EPA Facility Name: UTRECHT MFG CORP  
Transporter-1 EPA Facility Name: VEOLIA ES TECHNICAL SOLUTIONS CORP  
TSDf EPA Facility Name: VEOLIA ES TECHNICAL SOLUTIONS LLC  
QTY Units: Pounds  
Transporter SEQ ID: Not reported  
Transporter-1 Date: 1/8/2018  
Waste SEQ ID: 1  
Waste Type Code 2: Not reported  
Waste Type Code 3: Not reported  
Waste Type Code 4: Not reported  
Waste Type Code 5: Not reported  
Waste Type Code 6: Not reported  
Date Accepted: 1/9/2018  
Manifest Discrepancy Type: Not reported  
Data Entry Number: Not reported  
Was Load Rejected: MONROE TOWNSHIP, NJ 08831  
Reason Load Was Rejected: Not reported

Manifest Number: 001330422VES  
EPA ID: NYR000232637  
Date Shipped: 2/5/2018  
TSDf EPA ID: NJD980536593  
Transporter EPA ID: NJD080631369  
Transporter 2 EPA ID: Not reported  
Transporter 3 EPA ID: Not reported  
Transporter 4 EPA ID: Not reported  
Transporter 5 EPA ID: Not reported  
Transporter 6 EPA ID: Not reported  
Transporter 7 EPA ID: Not reported  
Transporter 8 EPA ID: Not reported  
Transporter 9 EPA ID: Not reported  
Transporter 10 EPA ID: Not reported  
Date Trans1 Transported Waste: Not reported  
Date Trans2 Transported Waste: Not reported  
Date Trans3 Transported Waste: Not reported  
Date Trans4 Transported Waste: Not reported  
Date Trans5 Transported Waste: Not reported  
Date Trans6 Transported Waste: Not reported  
Date Trans7 Transported Waste: Not reported  
Date Trans8 Transported Waste: Not reported  
Date Trans9 Transported Waste: Not reported  
Date Trans10 Transported Waste: Not reported  
Date TSDf Received Waste: Not reported  
Generator EPA Facility Name: UTRECHT MFG CORP  
Transporter-1 EPA Facility Name: VEOLIA ES TECHNICAL SOLUTIONS CORP  
TSDf EPA Facility Name: VEOLIA ES TECHNICAL SOLUTIONS LLC  
QTY Units: Pounds  
Transporter SEQ ID: Not reported  
Transporter-1 Date: 2/5/2018

Map ID  
Direction  
Distance  
Elevation

MAP FINDINGS

Site

Database(s)

EDR ID Number  
EPA ID Number

**UTRECHT MANUFACTURING CORP (Continued)**

**S123565264**

Waste SEQ ID: 1  
Waste Type Code 2: Not reported  
Waste Type Code 3: Not reported  
Waste Type Code 4: Not reported  
Waste Type Code 5: Not reported  
Waste Type Code 6: Not reported  
Date Accepted: 2/9/2018  
Manifest Discrepancy Type: Not reported  
Data Entry Number: Not reported  
Was Load Rejected: MONROE TOWNSHIP, NJ 08831  
Reason Load Was Rejected: Not reported

Manifest Number: 001330390VES  
EPA ID: NYR000232637  
Date Shipped: 1/22/2018  
TSDf EPA ID: NJD980536593  
Transporter EPA ID: NJD080631369  
Transporter 2 EPA ID: Not reported  
Transporter 3 EPA ID: Not reported  
Transporter 4 EPA ID: Not reported  
Transporter 5 EPA ID: Not reported  
Transporter 6 EPA ID: Not reported  
Transporter 7 EPA ID: Not reported  
Transporter 8 EPA ID: Not reported  
Transporter 9 EPA ID: Not reported  
Transporter 10 EPA ID: Not reported  
Date Trans1 Transported Waste: Not reported  
Date Trans2 Transported Waste: Not reported  
Date Trans3 Transported Waste: Not reported  
Date Trans4 Transported Waste: Not reported  
Date Trans5 Transported Waste: Not reported  
Date Trans6 Transported Waste: Not reported  
Date Trans7 Transported Waste: Not reported  
Date Trans8 Transported Waste: Not reported  
Date Trans9 Transported Waste: Not reported  
Date Trans10 Transported Waste: Not reported  
Date TSDf Received Waste: Not reported  
Generator EPA Facility Name: UTRECHT MFG CORP  
Transporter-1 EPA Facility Name: VEOLIA ES TECHNICAL SOLUTIONS CORP  
TSDf EPA Facility Name: VEOLIA ES TECHNICAL SOLUTIONS LLC  
QTY Units: Pounds  
Transporter SEQ ID: Not reported  
Transporter-1 Date: 1/22/2018  
Waste SEQ ID: 1  
Waste Type Code 2: Not reported  
Waste Type Code 3: Not reported  
Waste Type Code 4: Not reported  
Waste Type Code 5: Not reported  
Waste Type Code 6: Not reported  
Date Accepted: 1/25/2018  
Manifest Discrepancy Type: Not reported  
Data Entry Number: Not reported  
Was Load Rejected: MONROE TOWNSHIP, NJ 08831  
Reason Load Was Rejected: Not reported

Map ID  
 Direction  
 Distance  
 Elevation

MAP FINDINGS

Site

Database(s)

EDR ID Number  
 EPA ID Number

**K114**      **UTRECHT MANUFACTURING CORP**  
**SW**        **4014 1ST AVE - BLDG 26 SPACE 26-5 NORTH**  
**< 1/8**      **BROOKLYN, NY 11232**  
**0.110 mi.**  
**581 ft.**     **Site 5 of 8 in cluster K**

**RCRA-SQG**    **1023679285**  
**NYR000232637**

**Relative:**  
**Higher**  
**Actual:**  
**11 ft.**

<p><b>RCRA-SQG:</b>          Date Form Received by Agency:          Handler Name:          Handler Address:          Handler City,State,Zip:          EPA ID:          Contact Name:          Contact Address:          Contact City,State,Zip:          Contact Telephone:          Contact Fax:          Contact Email:          Contact Title:          EPA Region:          Land Type:          Federal Waste Generator Description:          Non-Notifier:          Biennial Report Cycle:          Accessibility:          Active Site Indicator:          State District Owner:          State District:          Mailing Address:          Mailing City,State,Zip:          Owner Name:          Owner Type:          Operator Name:          Operator Type:          Short-Term Generator Activity:          Importer Activity:          Mixed Waste Generator:          Transporter Activity:          Transfer Facility Activity:          Recycler Activity with Storage:          Small Quantity On-Site Burner Exemption:          Smelting Melting and Refining Furnace Exemption:          Underground Injection Control:          Off-Site Waste Receipt:          Universal Waste Indicator:          Universal Waste Destination Facility:          Federal Universal Waste:          Active Site Fed-Reg Treatment Storage and Disposal Facility:          Active Site Converter Treatment storage and Disposal Facility:          Active Site State-Reg Treatment Storage and Disposal Facility:          Active Site State-Reg Handler:          Federal Facility Indicator:          Hazardous Secondary Material Indicator:          Sub-Part K Indicator:          Commercial TSD Indicator:          Treatment Storage and Disposal Type:          2018 GPRR Permit Baseline:          2018 GPRR Renewals Baseline:          Permit Renewals Workload Universe:</p>	<p>20170719          UTRECHT MANUFACTURING CORP          4014 1ST AVE - BLDG 26 SPACE 26-5 NORTH          BROOKLYN, NY 11232          NYR000232637          ROBERT MARKUS          FITZGERALD AVE          MONROE TOWNSHIP, NJ 08831          609-662-7046          Not reported          RMARKUS@UTRECHT.COM          DIRECTOR OF MANUFACTURING &amp; EAST COAST DIST          02          Private          Small Quantity Generator          Not reported          Not reported          Not reported          Handler Activities          NY          NYSDEC R2          FITZGERALD AVE          MONROE TOWNSHIP, NJ 08831          19-20 BUSH TERMINAL OWNER LP          Private          UTRECHT MANUFACTURING CORPORATION          Private          Not reported          Not reported          Not reported          ---          Not reported          NN          Not reported          No          Not reported          Not on the Baseline          Not on the Baseline          Not reported</p>
---	---

Map ID  
 Direction  
 Distance  
 Elevation

MAP FINDINGS

Site

Database(s)

EDR ID Number  
 EPA ID Number

**UTRECHT MANUFACTURING CORP (Continued)**

**1023679285**

Permit Workload Universe:	Not reported
Permit Progress Universe:	Not reported
Post-Closure Workload Universe:	Not reported
Closure Workload Universe:	Not reported
202 GPRA Corrective Action Baseline:	No
Corrective Action Workload Universe:	No
Subject to Corrective Action Universe:	No
Non-TSDFs Where RCRA CA has Been Imposed Universe:	No
TSDFs Potentially Subject to CA Under 3004 (u)/(v) Universe:	No
TSDFs Only Subject to CA under Discretionary Auth Universe:	No
Corrective Action Priority Ranking:	No NCAPS ranking
Environmental Control Indicator:	No
Institutional Control Indicator:	No
Human Exposure Controls Indicator:	N/A
Groundwater Controls Indicator:	N/A
Operating TSDf Universe:	Not reported
Full Enforcement Universe:	Not reported
Significant Non-Complier Universe:	No
Unaddressed Significant Non-Complier Universe:	No
Addressed Significant Non-Complier Universe:	No
Significant Non-Complier With a Compliance Schedule Universe:	No
Financial Assurance Required:	Not reported
Handler Date of Last Change:	20170719
Recognized Trader-Importer:	No
Recognized Trader-Exporter:	No
Importer of Spent Lead Acid Batteries:	No
Exporter of Spent Lead Acid Batteries:	No
Recycler Activity Without Storage:	Not reported
Manifest Broker:	Not reported
Sub-Part P Indicator:	No

Hazardous Waste Summary:

Waste Code:	D006
Waste Description:	CADMIUM

Handler - Owner Operator:

Owner/Operator Indicator:	Owner
Owner/Operator Name:	19-20 BUSH TERMINAL OWNER LP
Legal Status:	Private
Date Became Current:	20150101
Date Ended Current:	Not reported
Owner/Operator Address:	220 36TH AVE ST SUITE 2A
Owner/Operator City,State,Zip:	BROOKLYN, NY 11232
Owner/Operator Telephone:	347-417-8999
Owner/Operator Telephone Ext:	Not reported
Owner/Operator Fax:	Not reported
Owner/Operator Email:	Not reported
Owner/Operator Indicator:	Operator
Owner/Operator Name:	UTRECHT MANUFACTURING CORPORATION
Legal Status:	Private
Date Became Current:	20170626
Date Ended Current:	Not reported
Owner/Operator Address:	Not reported
Owner/Operator City,State,Zip:	Not reported

Map ID  
Direction  
Distance  
Elevation

MAP FINDINGS

Site

Database(s)

EDR ID Number  
EPA ID Number

**UTRECHT MANUFACTURING CORP (Continued)**

**1023679285**

Owner/Operator Telephone: Not reported  
Owner/Operator Telephone Ext: Not reported  
Owner/Operator Fax: Not reported  
Owner/Operator Email: Not reported

Historic Generators:

Receive Date: 20170719  
Handler Name: UTRECHT MANUFACTURING CORP  
Federal Waste Generator Description: Small Quantity Generator  
State District Owner: NY  
Large Quantity Handler of Universal Waste: No  
Recognized Trader Importer: No  
Recognized Trader Exporter: No  
Spent Lead Acid Battery Importer: No  
Spent Lead Acid Battery Exporter: No  
Current Record: Yes  
Non Storage Recycler Activity: Not reported  
Electronic Manifest Broker: Not reported

List of NAICS Codes and Descriptions:

NAICS Code: 33994  
NAICS Description: OFFICE SUPPLIES (EXCEPT PAPER) MANUFACTURING

Facility Has Received Notices of Violation:

Found Violation: Unknown  
Agency Which Determined Violation: Not reported  
Violation Short Description: Not reported  
Date Violation was Determined: Not reported  
Actual Return to Compliance Date: Not reported  
Return to Compliance Qualifier: Not reported  
Violation Responsible Agency: Not reported  
Scheduled Compliance Date: Not reported  
Enforcement Identifier: Not reported  
Date of Enforcement Action: Not reported  
Enforcement Responsible Agency: Not reported  
Enforcement Docket Number: Not reported  
Enforcement Attorney: Not reported  
Corrective Action Component: Not reported  
Appeal Initiated Date: Not reported  
Appeal Resolution Date: Not reported  
Disposition Status Date: Not reported  
Disposition Status: Not reported  
Disposition Status Description: Not reported  
Consent/Final Order Sequence Number: Not reported  
Consent/Final Order Respondent Name: Not reported  
Consent/Final Order Lead Agency: Not reported  
Enforcement Type: Not reported  
Enforcement Responsible Person: Not reported  
Enforcement Responsible Sub-Organization: Not reported  
SEP Sequence Number: Not reported  
SEP Expenditure Amount: Not reported  
SEP Scheduled Completion Date: Not reported  
SEP Actual Date: Not reported  
SEP Defaulted Date: Not reported  
SEP Type: Not reported  
SEP Type Description: Not reported

Map ID  
 Direction  
 Distance  
 Elevation

MAP FINDINGS

Site

Database(s)

EDR ID Number  
 EPA ID Number

**UTRECHT MANUFACTURING CORP (Continued)**

**1023679285**

Proposed Amount: Not reported  
 Final Monetary Amount: Not reported  
 Paid Amount: Not reported  
 Final Count: Not reported  
 Final Amount: Not reported

Evaluation Action Summary:

Evaluation Date: 20180917  
 Evaluation Responsible Agency: EPA  
 Found Violation: Undetermined  
 Evaluation Type Description: COMPLIANCE EVALUATION INSPECTION ON-SITE  
 Evaluation Responsible Person Identifier: R2STP  
 Evaluation Responsible Sub-Organization: RCB  
 Actual Return to Compliance Date: Not reported  
 Scheduled Compliance Date: Not reported  
 Date of Request: Not reported  
 Date Response Received: Not reported  
 Request Agency: Not reported  
 Former Citation: Not reported

**K115  
 SW  
 < 1/8  
 0.110 mi.  
 581 ft.**

**AM COSMETICS INC  
 4014 FIRST AVE  
 BROOKLYN, NY 11232**

**RCRA-VSQG 1000244432  
 NYD981488216**

**Site 6 of 8 in cluster K**

**Relative:  
 Higher  
 Actual:  
 11 ft.**

RCRA-VSQG:  
 Date Form Received by Agency: 20070101  
 Handler Name: AM COSMETICS INC  
 Handler Address: 4014 FIRST AVE  
 Handler City,State,Zip: BROOKLYN, NY 11232-2705  
 EPA ID: NYD981488216  
 Contact Name: CHRIS CARDONA  
 Contact Address: FIRST AVE  
 Contact City,State,Zip: BROOKLYN, NY 11232-2705  
 Contact Telephone: 718-788-3200 250  
 Contact Fax: Not reported  
 Contact Email: Not reported  
 Contact Title: Not reported  
 EPA Region: 02  
 Land Type: Not reported  
 Federal Waste Generator Description: Conditionally Exempt Small Quantity Generator  
 Non-Notifier: Not reported  
 Biennial Report Cycle: Not reported  
 Accessibility: Not reported  
 Active Site Indicator: Handler Activities  
 State District Owner: NY  
 State District: NYSDEC R2  
 Mailing Address: FIRST AVE  
 Mailing City,State,Zip: BROOKLYN, NY 11232-2705  
 Owner Name: A M COSMETICS INC  
 Owner Type: Private  
 Operator Name: A M COSMETICS INC  
 Operator Type: Private  
 Short-Term Generator Activity: No  
 Importer Activity: No

Map ID  
 Direction  
 Distance  
 Elevation

MAP FINDINGS

Site

Database(s)

EDR ID Number  
 EPA ID Number

**AM COSMETICS INC (Continued)**

**100024432**

Mixed Waste Generator:	No
Transporter Activity:	No
Transfer Facility Activity:	No
Recycler Activity with Storage:	No
Small Quantity On-Site Burner Exemption:	No
Smelting Melting and Refining Furnace Exemption:	No
Underground Injection Control:	No
Off-Site Waste Receipt:	No
Universal Waste Indicator:	No
Universal Waste Destination Facility:	No
Federal Universal Waste:	No
Active Site Fed-Reg Treatment Storage and Disposal Facility:	Not reported
Active Site Converter Treatment storage and Disposal Facility:	Not reported
Active Site State-Reg Treatment Storage and Disposal Facility:	Not reported
Active Site State-Reg Handler:	---
Federal Facility Indicator:	Not reported
Hazardous Secondary Material Indicator:	NN
Sub-Part K Indicator:	Not reported
Commercial TSD Indicator:	No
Treatment Storage and Disposal Type:	Not reported
2018 GPRA Permit Baseline:	Not on the Baseline
2018 GPRA Renewals Baseline:	Not on the Baseline
Permit Renewals Workload Universe:	Not reported
Permit Workload Universe:	Not reported
Permit Progress Universe:	Not reported
Post-Closure Workload Universe:	Not reported
Closure Workload Universe:	Not reported
202 GPRA Corrective Action Baseline:	No
Corrective Action Workload Universe:	No
Subject to Corrective Action Universe:	No
Non-TSDFs Where RCRA CA has Been Imposed Universe:	No
TSDFs Potentially Subject to CA Under 3004 (u)/(v) Universe:	No
TSDFs Only Subject to CA under Discretionary Auth Universe:	No
Corrective Action Priority Ranking:	No NCAPS ranking
Environmental Control Indicator:	No
Institutional Control Indicator:	No
Human Exposure Controls Indicator:	N/A
Groundwater Controls Indicator:	N/A
Operating TSDF Universe:	Not reported
Full Enforcement Universe:	Not reported
Significant Non-Complier Universe:	No
Unaddressed Significant Non-Complier Universe:	No
Addressed Significant Non-Complier Universe:	No
Significant Non-Complier With a Compliance Schedule Universe:	No
Financial Assurance Required:	Not reported
Handler Date of Last Change:	20150414
Recognized Trader-Importer:	No
Recognized Trader-Exporter:	No
Importer of Spent Lead Acid Batteries:	No
Exporter of Spent Lead Acid Batteries:	No
Recycler Activity Without Storage:	Not reported
Manifest Broker:	Not reported
Sub-Part P Indicator:	No

Biennial: List of Years

Year: 2001

Map ID  
Direction  
Distance  
Elevation

MAP FINDINGS

Site

Database(s)

EDR ID Number  
EPA ID Number

**AM COSMETICS INC (Continued)**

**1000244432**

[Click Here for Biennial Reporting System Data:](#)

**Hazardous Waste Summary:**

Waste Code: D001  
Waste Description: IGNITABLE WASTE

Waste Code: F003  
Waste Description: THE FOLLOWING SPENT NONHALOGENATED SOLVENTS: XYLENE, ACETONE, ETHYL ACETATE, ETHYL BENZENE, ETHYL ETHER, METHYL ISOBUTYL KETONE, N-BUTYL ALCOHOL, CYCLOHEXANONE, AND METHANOL; ALL SPENT SOLVENT MIXTURES/BLENDS CONTAINING, BEFORE USE, ONLY THE ABOVE SPENT NONHALOGENATED SOLVENTS; AND ALL SPENT SOLVENT MIXTURES/BLENDS CONTAINING, BEFORE USE, ONE OR MORE OF THE ABOVE NONHALOGENATED SOLVENTS, AND A TOTAL OF TEN PERCENT OR MORE (BY VOLUME) OF ONE OR MORE OF THOSE SOLVENTS LISTED IN F001, F002, F004, AND F005; AND STILL BOTTOMS FROM THE RECOVERY OF THESE SPENT SOLVENTS AND SPENT SOLVENT MIXTURES.

Waste Code: U002  
Waste Description: 2-PROPANONE (I) (OR) ACETONE (I)

**Handler - Owner Operator:**

Owner/Operator Indicator: Operator  
Owner/Operator Name: A M COSMETICS INC  
Legal Status: Private  
Date Became Current: Not reported  
Date Ended Current: Not reported  
Owner/Operator Address: 4014 1ST AVE  
Owner/Operator City,State,Zip: BROOKLYN, NY 11232-2705  
Owner/Operator Telephone: 718-788-3200  
Owner/Operator Telephone Ext: Not reported  
Owner/Operator Fax: Not reported  
Owner/Operator Email: Not reported

Owner/Operator Indicator: Owner  
Owner/Operator Name: A M COSMETICS INC  
Legal Status: Private  
Date Became Current: Not reported  
Date Ended Current: Not reported  
Owner/Operator Address: 4014 1ST AVE  
Owner/Operator City,State,Zip: BROOKLYN, NY 11232-2705  
Owner/Operator Telephone: 718-788-3200  
Owner/Operator Telephone Ext: Not reported  
Owner/Operator Fax: Not reported  
Owner/Operator Email: Not reported

Owner/Operator Indicator: Owner  
Owner/Operator Name: A M COSMETICS INC  
Legal Status: Private  
Date Became Current: Not reported  
Date Ended Current: Not reported  
Owner/Operator Address: 4014 1ST AVE  
Owner/Operator City,State,Zip: BROOKLYN, NY 11232-2705  
Owner/Operator Telephone: 718-788-3200  
Owner/Operator Telephone Ext: Not reported



Map ID  
Direction  
Distance  
Elevation

MAP FINDINGS

Site

Database(s)

EDR ID Number  
EPA ID Number

**AM COSMETICS INC (Continued)**

**1000244432**

Owner/Operator Fax: Not reported  
Owner/Operator Email: Not reported

Historic Generators:

Receive Date: 20060101  
Handler Name: AM COSMETICS INC  
Federal Waste Generator Description: Conditionally Exempt Small Quantity Generator  
State District Owner: NY  
Large Quantity Handler of Universal Waste: No  
Recognized Trader Importer: No  
Recognized Trader Exporter: No  
Spent Lead Acid Battery Importer: No  
Spent Lead Acid Battery Exporter: No  
Current Record: No  
Non Storage Recycler Activity: Not reported  
Electronic Manifest Broker: Not reported

Receive Date: 20070101  
Handler Name: AM COSMETICS INC  
Federal Waste Generator Description: Conditionally Exempt Small Quantity Generator  
State District Owner: NY  
Large Quantity Handler of Universal Waste: No  
Recognized Trader Importer: No  
Recognized Trader Exporter: No  
Spent Lead Acid Battery Importer: No  
Spent Lead Acid Battery Exporter: No  
Current Record: Yes  
Non Storage Recycler Activity: Not reported  
Electronic Manifest Broker: Not reported

Receive Date: 19960912  
Handler Name: A M COSMETICS INC  
Federal Waste Generator Description: Large Quantity Generator  
State District Owner: NY  
Large Quantity Handler of Universal Waste: No  
Recognized Trader Importer: No  
Recognized Trader Exporter: No  
Spent Lead Acid Battery Importer: No  
Spent Lead Acid Battery Exporter: No  
Current Record: No  
Non Storage Recycler Activity: Not reported  
Electronic Manifest Broker: Not reported

Receive Date: 19920227  
Handler Name: ARTHUR MATNEY CO  
Federal Waste Generator Description: Large Quantity Generator  
State District Owner: NY  
Large Quantity Handler of Universal Waste: No  
Recognized Trader Importer: No  
Recognized Trader Exporter: No  
Spent Lead Acid Battery Importer: No  
Spent Lead Acid Battery Exporter: No  
Current Record: No  
Non Storage Recycler Activity: Not reported  
Electronic Manifest Broker: Not reported

Receive Date: 19940323

Map ID  
Direction  
Distance  
Elevation

MAP FINDINGS

Site

Database(s)

EDR ID Number  
EPA ID Number

**AM COSMETICS INC (Continued)**

**1000244432**

Handler Name: ARTHUR MATNEY CO INC  
Federal Waste Generator Description: Large Quantity Generator  
State District Owner: NY  
Large Quantity Handler of Universal Waste: No  
Recognized Trader Importer: No  
Recognized Trader Exporter: No  
Spent Lead Acid Battery Importer: No  
Spent Lead Acid Battery Exporter: No  
Current Record: No  
Non Storage Recycler Activity: Not reported  
Electronic Manifest Broker: Not reported

Receive Date: 19960312  
Handler Name: ARTHUR MATNEY CO.,INC.  
Federal Waste Generator Description: Large Quantity Generator  
State District Owner: NY  
Large Quantity Handler of Universal Waste: No  
Recognized Trader Importer: No  
Recognized Trader Exporter: No  
Spent Lead Acid Battery Importer: No  
Spent Lead Acid Battery Exporter: No  
Current Record: No  
Non Storage Recycler Activity: Not reported  
Electronic Manifest Broker: Not reported

Receive Date: 19980223  
Handler Name: AM COSMETICS, INC  
Federal Waste Generator Description: Large Quantity Generator  
State District Owner: NY  
Large Quantity Handler of Universal Waste: No  
Recognized Trader Importer: No  
Recognized Trader Exporter: No  
Spent Lead Acid Battery Importer: No  
Spent Lead Acid Battery Exporter: No  
Current Record: No  
Non Storage Recycler Activity: Not reported  
Electronic Manifest Broker: Not reported

Receive Date: 20010101  
Handler Name: AM COSMETICS, INC.  
Federal Waste Generator Description: Large Quantity Generator  
State District Owner: NY  
Large Quantity Handler of Universal Waste: No  
Recognized Trader Importer: No  
Recognized Trader Exporter: No  
Spent Lead Acid Battery Importer: No  
Spent Lead Acid Battery Exporter: No  
Current Record: No  
Non Storage Recycler Activity: Not reported  
Electronic Manifest Broker: Not reported

Receive Date: 20020204  
Handler Name: AM COSMETICS INC  
Federal Waste Generator Description: Large Quantity Generator  
State District Owner: NY  
Large Quantity Handler of Universal Waste: No  
Recognized Trader Importer: No

Map ID  
Direction  
Distance  
Elevation

MAP FINDINGS

Site

Database(s)

EDR ID Number  
EPA ID Number

**AM COSMETICS INC (Continued)**

**1000244432**

Recognized Trader Exporter: No  
Spent Lead Acid Battery Importer: No  
Spent Lead Acid Battery Exporter: No  
Current Record: No  
Non Storage Recycler Activity: Not reported  
Electronic Manifest Broker: Not reported

List of NAICS Codes and Descriptions:

NAICS Code: 32562  
NAICS Description: TOILET PREPARATION MANUFACTURING

Facility Has Received Notices of Violation:

Found Violation: Yes  
Agency Which Determined Violation: State  
Violation Short Description: Generators - General  
Date Violation was Determined: 20031030  
Actual Return to Compliance Date: 20040503  
Return to Compliance Qualifier: Documented  
Violation Responsible Agency: State  
Scheduled Compliance Date: Not reported  
Enforcement Identifier: 001  
Date of Enforcement Action: 20040128  
Enforcement Responsible Agency: State  
Enforcement Docket Number: 2-20040127-7  
Enforcement Attorney: Not reported  
Corrective Action Component: No  
Appeal Initiated Date: Not reported  
Appeal Resolution Date: Not reported  
Disposition Status Date: Not reported  
Disposition Status: Not reported  
Disposition Status Description: Not reported  
Consent/Final Order Sequence Number: Not reported  
Consent/Final Order Respondent Name: Not reported  
Consent/Final Order Lead Agency: Not reported  
Enforcement Type: INITIAL 3008(A) COMPLIANCE  
Enforcement Responsible Person: ATYSH  
Enforcement Responsible Sub-Organization: CO  
SEP Sequence Number: Not reported  
SEP Expenditure Amount: Not reported  
SEP Scheduled Completion Date: Not reported  
SEP Actual Date: Not reported  
SEP Defaulted Date: Not reported  
SEP Type: Not reported  
SEP Type Description: Not reported  
Proposed Amount: Not reported  
Final Monetary Amount: Not reported  
Paid Amount: Not reported  
Final Count: Not reported  
Final Amount: Not reported

Found Violation: Yes  
Agency Which Determined Violation: State  
Violation Short Description: Generators - General  
Date Violation was Determined: 20031030  
Actual Return to Compliance Date: 20040503  
Return to Compliance Qualifier: Documented

Map ID  
Direction  
Distance  
Elevation

MAP FINDINGS

Site

Database(s)

EDR ID Number  
EPA ID Number

**AM COSMETICS INC (Continued)**

**1000244432**

Violation Responsible Agency: State  
Scheduled Compliance Date: Not reported  
Enforcement Identifier: 001  
Date of Enforcement Action: 20040414  
Enforcement Responsible Agency: State  
Enforcement Docket Number: 2-20040127-7  
Enforcement Attorney: SH  
Corrective Action Component: No  
Appeal Initiated Date: Not reported  
Appeal Resolution Date: Not reported  
Disposition Status Date: Not reported  
Disposition Status: Not reported  
Disposition Status Description: Not reported  
Consent/Final Order Sequence Number: Not reported  
Consent/Final Order Respondent Name: Not reported  
Consent/Final Order Lead Agency: Not reported  
Enforcement Type: FINAL 3008(A) COMPLIANCE ORDER  
Enforcement Responsible Person: NYHHN  
Enforcement Responsible Sub-Organization: R2  
SEP Sequence Number: Not reported  
SEP Expenditure Amount: Not reported  
SEP Scheduled Completion Date: Not reported  
SEP Actual Date: Not reported  
SEP Defaulted Date: Not reported  
SEP Type: Not reported  
SEP Type Description: Not reported  
Proposed Amount: Not reported  
Final Monetary Amount: 29000  
Paid Amount: 29000  
Final Count: 1  
Final Amount: 29000

Found Violation: Yes  
Agency Which Determined Violation: State  
Violation Short Description: Generators - General  
Date Violation was Determined: 20020411  
Actual Return to Compliance Date: 20031030  
Return to Compliance Qualifier: Observed  
Violation Responsible Agency: State  
Scheduled Compliance Date: Not reported  
Enforcement Identifier: 001  
Date of Enforcement Action: 20020620  
Enforcement Responsible Agency: State  
Enforcement Docket Number: 2-20020618-150  
Enforcement Attorney: SH  
Corrective Action Component: No  
Appeal Initiated Date: Not reported  
Appeal Resolution Date: Not reported  
Disposition Status Date: Not reported  
Disposition Status: Not reported  
Disposition Status Description: Not reported  
Consent/Final Order Sequence Number: Not reported  
Consent/Final Order Respondent Name: Not reported  
Consent/Final Order Lead Agency: Not reported  
Enforcement Type: INITIAL 3008(A) COMPLIANCE  
Enforcement Responsible Person: NYHHN  
Enforcement Responsible Sub-Organization: R2

Map ID  
 Direction  
 Distance  
 Elevation

MAP FINDINGS

Site

Database(s)

EDR ID Number  
 EPA ID Number

**AM COSMETICS INC (Continued)**

**1000244432**

SEP Sequence Number:	Not reported	
SEP Expenditure Amount:		Not reported
SEP Scheduled Completion Date:		Not reported
SEP Actual Date:		Not reported
SEP Defaulted Date:		Not reported
SEP Type:		Not reported
SEP Type Description:		Not reported
Proposed Amount:		75000
Final Monetary Amount:		Not reported
Paid Amount:		Not reported
Final Count:		Not reported
Final Amount:		Not reported
Found Violation:		Yes
Agency Which Determined Violation:		EPA
Violation Short Description:		Generators - General
Date Violation was Determined:		19990824
Actual Return to Compliance Date:		19990824
Return to Compliance Qualifier:		Observed
Violation Responsible Agency:		EPA
Scheduled Compliance Date:		Not reported
Enforcement Identifier:		Not reported
Date of Enforcement Action:		Not reported
Enforcement Responsible Agency:		Not reported
Enforcement Docket Number:		Not reported
Enforcement Attorney:		Not reported
Corrective Action Component:		Not reported
Appeal Initiated Date:		Not reported
Appeal Resolution Date:		Not reported
Disposition Status Date:		Not reported
Disposition Status:		Not reported
Disposition Status Description:		Not reported
Consent/Final Order Sequence Number:	Not reported	
Consent/Final Order Respondent Name:		Not reported
Consent/Final Order Lead Agency:		Not reported
Enforcement Type:	Not reported	
Enforcement Responsible Person:		Not reported
Enforcement Responsible Sub-Organization:		Not reported
SEP Sequence Number:	Not reported	
SEP Expenditure Amount:		Not reported
SEP Scheduled Completion Date:		Not reported
SEP Actual Date:		Not reported
SEP Defaulted Date:		Not reported
SEP Type:		Not reported
SEP Type Description:		Not reported
Proposed Amount:		Not reported
Final Monetary Amount:		Not reported
Paid Amount:		Not reported
Final Count:		Not reported
Final Amount:		Not reported
Found Violation:		No
Agency Which Determined Violation:		Not reported
Violation Short Description:		Not reported
Date Violation was Determined:		Not reported
Actual Return to Compliance Date:		Not reported
Return to Compliance Qualifier:		Not reported

Map ID  
Direction  
Distance  
Elevation

MAP FINDINGS

Site

Database(s)

EDR ID Number  
EPA ID Number

**AM COSMETICS INC (Continued)**

**1000244432**

Violation Responsible Agency:	Not reported
Scheduled Compliance Date:	Not reported
Enforcement Identifier:	Not reported
Date of Enforcement Action:	Not reported
Enforcement Responsible Agency:	Not reported
Enforcement Docket Number:	Not reported
Enforcement Attorney:	Not reported
Corrective Action Component:	Not reported
Appeal Initiated Date:	Not reported
Appeal Resolution Date:	Not reported
Disposition Status Date:	Not reported
Disposition Status:	Not reported
Disposition Status Description:	Not reported
Consent/Final Order Sequence Number:	Not reported
Consent/Final Order Respondent Name:	Not reported
Consent/Final Order Lead Agency:	Not reported
Enforcement Type:	Not reported
Enforcement Responsible Person:	Not reported
Enforcement Responsible Sub-Organization:	Not reported
SEP Sequence Number:	Not reported
SEP Expenditure Amount:	Not reported
SEP Scheduled Completion Date:	Not reported
SEP Actual Date:	Not reported
SEP Defaulted Date:	Not reported
SEP Type:	Not reported
SEP Type Description:	Not reported
Proposed Amount:	Not reported
Final Monetary Amount:	Not reported
Paid Amount:	Not reported
Final Count:	Not reported
Final Amount:	Not reported
Found Violation:	No
Agency Which Determined Violation:	Not reported
Violation Short Description:	Not reported
Date Violation was Determined:	Not reported
Actual Return to Compliance Date:	Not reported
Return to Compliance Qualifier:	Not reported
Violation Responsible Agency:	Not reported
Scheduled Compliance Date:	Not reported
Enforcement Identifier:	Not reported
Date of Enforcement Action:	Not reported
Enforcement Responsible Agency:	Not reported
Enforcement Docket Number:	Not reported
Enforcement Attorney:	Not reported
Corrective Action Component:	Not reported
Appeal Initiated Date:	Not reported
Appeal Resolution Date:	Not reported
Disposition Status Date:	Not reported
Disposition Status:	Not reported
Disposition Status Description:	Not reported
Consent/Final Order Sequence Number:	Not reported
Consent/Final Order Respondent Name:	Not reported
Consent/Final Order Lead Agency:	Not reported
Enforcement Type:	Not reported
Enforcement Responsible Person:	Not reported
Enforcement Responsible Sub-Organization:	Not reported

Map ID  
 Direction  
 Distance  
 Elevation

MAP FINDINGS

Site

Database(s)

EDR ID Number  
 EPA ID Number

**AM COSMETICS INC (Continued)**

**1000244432**

SEP Sequence Number:	Not reported	
SEP Expenditure Amount:		Not reported
SEP Scheduled Completion Date:		Not reported
SEP Actual Date:		Not reported
SEP Defaulted Date:		Not reported
SEP Type:		Not reported
SEP Type Description:		Not reported
Proposed Amount:		Not reported
Final Monetary Amount:		Not reported
Paid Amount:		Not reported
Final Count:		Not reported
Final Amount:		Not reported
Found Violation:		No
Agency Which Determined Violation:		Not reported
Violation Short Description:		Not reported
Date Violation was Determined:		Not reported
Actual Return to Compliance Date:		Not reported
Return to Compliance Qualifier:		Not reported
Violation Responsible Agency:		Not reported
Scheduled Compliance Date:		Not reported
Enforcement Identifier:		Not reported
Date of Enforcement Action:		Not reported
Enforcement Responsible Agency:		Not reported
Enforcement Docket Number:		Not reported
Enforcement Attorney:		Not reported
Corrective Action Component:		Not reported
Appeal Initiated Date:		Not reported
Appeal Resolution Date:		Not reported
Disposition Status Date:		Not reported
Disposition Status:		Not reported
Disposition Status Description:		Not reported
Consent/Final Order Sequence Number:	Not reported	
Consent/Final Order Respondent Name:		Not reported
Consent/Final Order Lead Agency:		Not reported
Enforcement Type:	Not reported	
Enforcement Responsible Person:		Not reported
Enforcement Responsible Sub-Organization:		Not reported
SEP Sequence Number:	Not reported	
SEP Expenditure Amount:		Not reported
SEP Scheduled Completion Date:		Not reported
SEP Actual Date:		Not reported
SEP Defaulted Date:		Not reported
SEP Type:		Not reported
SEP Type Description:		Not reported
Proposed Amount:		Not reported
Final Monetary Amount:		Not reported
Paid Amount:		Not reported
Final Count:		Not reported
Final Amount:		Not reported
Found Violation:		Yes
Agency Which Determined Violation:		State
Violation Short Description:		Generators - General
Date Violation was Determined:		20020411
Actual Return to Compliance Date:		20031030
Return to Compliance Qualifier:		Observed

Map ID  
Direction  
Distance  
Elevation

MAP FINDINGS

Site

Database(s)

EDR ID Number  
EPA ID Number

**AM COSMETICS INC (Continued)**

**1000244432**

Violation Responsible Agency:	State
Scheduled Compliance Date:	Not reported
Enforcement Identifier:	001
Date of Enforcement Action:	20030703
Enforcement Responsible Agency:	State
Enforcement Docket Number:	2-20020618-150
Enforcement Attorney:	Not reported
Corrective Action Component:	No
Appeal Initiated Date:	Not reported
Appeal Resolution Date:	Not reported
Disposition Status Date:	Not reported
Disposition Status:	Not reported
Disposition Status Description:	Not reported
Consent/Final Order Sequence Number:	Not reported
Consent/Final Order Respondent Name:	Not reported
Consent/Final Order Lead Agency:	Not reported
Enforcement Type:	FINAL 3008(A) COMPLIANCE ORDER
Enforcement Responsible Person:	NYHHN
Enforcement Responsible Sub-Organization:	R2
SEP Sequence Number:	Not reported
SEP Expenditure Amount:	Not reported
SEP Scheduled Completion Date:	Not reported
SEP Actual Date:	Not reported
SEP Defaulted Date:	Not reported
SEP Type:	Not reported
SEP Type Description:	Not reported
Proposed Amount:	Not reported
Final Monetary Amount:	38500
Paid Amount:	38500
Final Count:	1
Final Amount:	38500
Found Violation:	No
Agency Which Determined Violation:	Not reported
Violation Short Description:	Not reported
Date Violation was Determined:	Not reported
Actual Return to Compliance Date:	Not reported
Return to Compliance Qualifier:	Not reported
Violation Responsible Agency:	Not reported
Scheduled Compliance Date:	Not reported
Enforcement Identifier:	Not reported
Date of Enforcement Action:	Not reported
Enforcement Responsible Agency:	Not reported
Enforcement Docket Number:	Not reported
Enforcement Attorney:	Not reported
Corrective Action Component:	Not reported
Appeal Initiated Date:	Not reported
Appeal Resolution Date:	Not reported
Disposition Status Date:	Not reported
Disposition Status:	Not reported
Disposition Status Description:	Not reported
Consent/Final Order Sequence Number:	Not reported
Consent/Final Order Respondent Name:	Not reported
Consent/Final Order Lead Agency:	Not reported
Enforcement Type:	Not reported
Enforcement Responsible Person:	Not reported
Enforcement Responsible Sub-Organization:	Not reported



Map ID  
Direction  
Distance  
Elevation

MAP FINDINGS

Site

Database(s)

EDR ID Number  
EPA ID Number

**AM COSMETICS INC (Continued)**

**1000244432**

SEP Sequence Number: Not reported  
SEP Expenditure Amount: Not reported  
SEP Scheduled Completion Date: Not reported  
SEP Actual Date: Not reported  
SEP Defaulted Date: Not reported  
SEP Type: Not reported  
SEP Type Description: Not reported  
Proposed Amount: Not reported  
Final Monetary Amount: Not reported  
Paid Amount: Not reported  
Final Count: Not reported  
Final Amount: Not reported

Evaluation Action Summary:

Evaluation Date: 20031030  
Evaluation Responsible Agency: State  
Found Violation: Yes  
Evaluation Type Description: COMPLIANCE EVALUATION INSPECTION ON-SITE  
Evaluation Responsible Person Identifier: NYHHN  
Evaluation Responsible Sub-Organization: R2  
Actual Return to Compliance Date: 20040503  
Scheduled Compliance Date: Not reported  
Date of Request: Not reported  
Date Response Received: Not reported  
Request Agency: Not reported  
Former Citation: Not reported

Evaluation Date: 20031030  
Evaluation Responsible Agency: State  
Found Violation: Yes  
Evaluation Type Description: COMPLIANCE EVALUATION INSPECTION ON-SITE  
Evaluation Responsible Person Identifier: NYHHN  
Evaluation Responsible Sub-Organization: R2  
Actual Return to Compliance Date: 20040503  
Scheduled Compliance Date: Not reported  
Date of Request: Not reported  
Date Response Received: Not reported  
Request Agency: Not reported  
Former Citation: Not reported

Evaluation Date: 20020411  
Evaluation Responsible Agency: State  
Found Violation: Yes  
Evaluation Type Description: COMPLIANCE EVALUATION INSPECTION ON-SITE  
Evaluation Responsible Person Identifier: NYHHN  
Evaluation Responsible Sub-Organization: R2  
Actual Return to Compliance Date: 20031030  
Scheduled Compliance Date: Not reported  
Date of Request: Not reported  
Date Response Received: Not reported  
Request Agency: Not reported  
Former Citation: Not reported

Evaluation Date: 19990824  
Evaluation Responsible Agency: EPA  
Found Violation: Yes  
Evaluation Type Description: COMPLIANCE EVALUATION INSPECTION ON-SITE

Map ID  
Direction  
Distance  
Elevation

MAP FINDINGS

Site

Database(s)

EDR ID Number  
EPA ID Number

**AM COSMETICS INC (Continued)**

**1000244432**

Evaluation Responsible Person Identifier:	R2PFC
Evaluation Responsible Sub-Organization:	RCB
Actual Return to Compliance Date:	19990824
Scheduled Compliance Date:	Not reported
Date of Request:	Not reported
Date Response Received:	Not reported
Request Agency:	Not reported
Former Citation:	Not reported
Evaluation Date:	20031031
Evaluation Responsible Agency:	State
Found Violation:	No
Evaluation Type Description:	NOT A SIGNIFICANT NON-COMPLIER
Evaluation Responsible Person Identifier:	NYJRI
Evaluation Responsible Sub-Organization:	CO
Actual Return to Compliance Date:	Not reported
Scheduled Compliance Date:	Not reported
Date of Request:	Not reported
Date Response Received:	Not reported
Request Agency:	Not reported
Former Citation:	Not reported
Evaluation Date:	20040504
Evaluation Responsible Agency:	State
Found Violation:	No
Evaluation Type Description:	NOT A SIGNIFICANT NON-COMPLIER
Evaluation Responsible Person Identifier:	NYBKP
Evaluation Responsible Sub-Organization:	CO
Actual Return to Compliance Date:	Not reported
Scheduled Compliance Date:	Not reported
Date of Request:	Not reported
Date Response Received:	Not reported
Request Agency:	Not reported
Former Citation:	Not reported
Evaluation Date:	20040116
Evaluation Responsible Agency:	State
Found Violation:	No
Evaluation Type Description:	SIGNIFICANT NON-COMPLIER
Evaluation Responsible Person Identifier:	NYHHN
Evaluation Responsible Sub-Organization:	R2
Actual Return to Compliance Date:	Not reported
Scheduled Compliance Date:	Not reported
Date of Request:	Not reported
Date Response Received:	Not reported
Request Agency:	Not reported
Former Citation:	Not reported
Evaluation Date:	20020411
Evaluation Responsible Agency:	State
Found Violation:	Yes
Evaluation Type Description:	COMPLIANCE EVALUATION INSPECTION ON-SITE
Evaluation Responsible Person Identifier:	NYHHN
Evaluation Responsible Sub-Organization:	R2
Actual Return to Compliance Date:	20031030
Scheduled Compliance Date:	Not reported
Date of Request:	Not reported

Map ID  
 Direction  
 Distance  
 Elevation

MAP FINDINGS

Site

Database(s)

EDR ID Number  
 EPA ID Number

**AM COSMETICS INC (Continued)**

**1000244432**

Date Response Received:	Not reported
Request Agency:	Not reported
Former Citation:	Not reported
Evaluation Date:	20020610
Evaluation Responsible Agency:	State
Found Violation:	No
Evaluation Type Description:	SIGNIFICANT NON-COMPLIER
Evaluation Responsible Person Identifier:	NYJRI
Evaluation Responsible Sub-Organization:	CO
Actual Return to Compliance Date:	Not reported
Scheduled Compliance Date:	Not reported
Date of Request:	Not reported
Date Response Received:	Not reported
Request Agency:	Not reported
Former Citation:	Not reported

**K116  
 SW  
 < 1/8  
 0.110 mi.  
 581 ft.**

**CON EDISON VAULT #946  
 4014 FIRST AVENUE  
 BROOKLYN, NY**

**NY Spills S112808597  
 N/A**

**Site 7 of 8 in cluster K**

**Relative:  
 Higher  
 Actual:  
 11 ft.**

**SPILLS:**

Name:	CON EDISON VAULT #946
Address:	4014 FIRST AVENUE
City,State,Zip:	BROOKLYN, NY
Spill Number/Closed Date:	1213633 / 2017-02-24
Facility ID:	1213633
Facility Type:	ER
DER Facility ID:	432915
Site ID:	476836
DEC Region:	2
Spill Cause:	Other
Spill Class:	D4
SWIS:	2401
Spill Date:	2012-12-18
Investigator:	RWAUSTIN
Referred To:	Not reported
Reported to Dept:	2012-12-18
CID:	Not reported
Water Affected:	Not reported
Spill Source:	Transformer
Spill Notifier:	Other
Cleanup Ceased:	Not reported
Cleanup Meets Std:	False
Last Inspection:	Not reported
Recommended Penalty:	False
UST Trust:	False
Remediation Phase:	0
Date Entered In Computer:	2012-12-18
Spill Record Last Update:	2017-02-24
Spiller Name:	ERT
Spiller Company:	CON EDISON
Spiller Address:	4014 FIRST AVE
Spiller Company:	999
Contact Name:	ERT

Map ID  
Direction  
Distance  
Elevation

MAP FINDINGS

Site

Database(s)

EDR ID Number  
EPA ID Number

**CON EDISON VAULT #946 (Continued)**

**S112808597**

DEC Memo: "1/7/12-Vought-Primary off-hours responder. This spill assigned to Con Ed Unassigned as part of Con Edison minor spill portfolio review and possible closure. Intial EMIS #232365 downloaded into e-docs, entered into Cross Reference Field and deleted from Proxy. As per initial EMIS, FOD SUPERVISOR PINEDO REPORTS WHILE CHECKING THE STATUS OF HTV-946 HE DISCOVERED APPROX 1 QUART OF UNKNOWN OIL ON 3 GALLONS OF WATER. CONTAINED TO STRUCTURE. THE HTV IS LOCATED IN BUSH TERMINAL BLDG#26(CUST PROPERTY). THE FEEDER INVOLVED IS SD3129. ACCT#C3526. PINEDO WILL CALL BACK WITH ENV TAG# & C.O.C.# SPOKE WITH ERT NEIL SKOW TO CONFIRM THIS IS A REPORTABLE INCIDENT. CIG MUGGEO NOTIFIED 0025HRS. 2/24/17 - Austin - This vault, containing customer (non-Con Ed) equipment) had flooded during Storm Sandy - Con Ed contained and cleaned up the spill, and the equipment was removed - See document files for further information - Spill closed - end"

Remarks: "Caller reporting 1 Qt of an unknown oil on top of 3 gallons of water. Caller reports it is on private property."

All Materials:  
Site ID: 476836  
Operable Unit ID: 1226651  
Operable Unit: 01  
Material ID: 2224000  
Material Code: 0066A  
Material Name: unknown petroleum  
Case No.: Not reported  
Material FA: Petroleum  
Quantity: Not reported  
Units: G  
Recovered: Not reported  
Oxygenate: Not reported

**O117**  
**ESE**  
**< 1/8**  
**0.111 mi.**  
**584 ft.**

**JAMESTOWN COMMERCIAL MANAGEMENT COMPANY LP**  
**220 36TH STREET, 2ND FLOOR**  
**BROOKLYN, NY 11232**  
**Site 2 of 10 in cluster O**

**NY AST** **A100452249**  
**N/A**

**Relative:**  
**Higher**  
**Actual:**  
**12 ft.**

AST:  
Name: JAMESTOWN COMMERCIAL MANAGEMENT COMPANY LP  
Address: 220 36TH STREET, 2ND FLOOR  
City,State,Zip: BROOKLYN, NY 11232  
Region: STATE  
DEC Region: 2  
Site Status: Active  
Facility Id: 2-612864  
Program Type: PBS  
UTM X: Not reported  
UTM Y: Not reported  
Expiration Date: 08/19/2023  
Site Type: Apartment Building/Office Building

Affiliation Records:  
Site Id: 567970  
Affiliation Type: Facility Operator  
Company Name: JAMESTOWN COMMERCIAL MANAGEMENT COMPANY LP  
Contact Type: Not reported  
Contact Name: N/A  
Address1: Not reported

Map ID  
Direction  
Distance  
Elevation

MAP FINDINGS

Site

Database(s)

EDR ID Number  
EPA ID Number

**JAMESTOWN COMMERCIAL MANAGEMENT COMPANY LP (Continued)**

**A100452249**

Address2: Not reported  
City: Not reported  
State: NN  
Zip Code: Not reported  
Country Code: 001  
Phone: (347) 417-8414  
EMail: Not reported  
Fax Number: Not reported  
Modified By: MFLEONAR  
Date Last Modified: 2018-04-11

Site Id: 567970  
Affiliation Type: Emergency Contact  
Company Name: 1-10 BUSH TERMINAL OWNER LP  
Contact Type: Not reported  
Contact Name: CHRIS QUIRON  
Address1: Not reported  
Address2: Not reported  
City: Not reported  
State: NN  
Zip Code: Not reported  
Country Code: 999  
Phone: (347) 417-8424  
EMail: Not reported  
Fax Number: Not reported  
Modified By: MFLEONAR  
Date Last Modified: 2018-04-11

Site Id: 567970  
Affiliation Type: Facility Owner  
Company Name: 1-10 BUSH TERMINAL OWNER LP  
Contact Type: EXECUTIVE DIRECTOR  
Contact Name: JOSEPH SZABO  
Address1: 882 3RD AVENUE  
Address2: Not reported  
City: BROOKLYN  
State: NY  
Zip Code: 11232  
Country Code: 001  
Phone: (347) 417-8414  
EMail: Not reported  
Fax Number: Not reported  
Modified By: MFLEONAR  
Date Last Modified: 2018-04-11

Site Id: 567970  
Affiliation Type: Mail Contact  
Company Name: INDUSTRY CITY  
Contact Type: Not reported  
Contact Name: CHRISTINA DOBBINS  
Address1: 220 36TH STREET  
Address2: Not reported  
City: BROOKLYN  
State: NY  
Zip Code: 11232  
Country Code: 001  
Phone: (347) 417-8414

Map ID  
Direction  
Distance  
Elevation

MAP FINDINGS

Site

Database(s)

EDR ID Number  
EPA ID Number

**JAMESTOWN COMMERCIAL MANAGEMENT COMPANY LP (Continued)**

**A100452249**

EMail: CDOBBINS@INDUSTRYCITY.COM  
Fax Number: Not reported  
Modified By: MFLEONAR  
Date Last Modified: 2018-04-11

Tank Info:

Tank Number: 001  
Tank Id: 275365

Equipment Records:

E02 - Piping Secondary Containment - Vault (with Access)  
J07 - Dispenser - Loading Rack/Transfer Pump  
C03 - Pipe Location - Aboveground/Underground Combination  
L01 - Piping Leak Detection - Interstitial - Electronic Monitoring  
A01 - Tank Internal Protection - Epoxy Liner  
K01 - Spill Prevention - Catch Basin  
B01 - Tank External Protection - Painted/Asphalt Coating  
D01 - Pipe Type - Steel/Carbon Steel/Iron  
F01 - Pipe External Protection - Painted/Asphalt Coating  
H01 - Tank Leak Detection - Interstitial - Electronic Monitoring  
I01 - Overfill - Float Vent Valve  
G02 - Tank Secondary Containment - Vault (w/access)

Tank Location: Aboveground - on saddles, legs, racks, etc.... Tank bottom is elevated above grade or tank pad, allowing visual inspection.

Tank Type: Steel/Carbon Steel/Iron  
Tank Status: In Service  
Pipe Model: Not reported  
Install Date: 02/01/2008  
Capacity Gallons: 3000  
Tightness Test Method: -  
Date Test: Not reported  
Next Test Date: Not reported  
Date Tank Closed: Not reported  
Register: True  
Modified By: DAFRANCI  
Last Modified: 05/22/2018  
Material Name: diesel

**N118**  
**ESE**  
**< 1/8**  
**0.111 mi.**  
**587 ft.**

**SENTINEL BAG & PAPER**  
**219 E 36TH ST**  
**BROOKLYN, NY 11210**  
**Site 3 of 4 in cluster N**

**RCRA NonGen / NLR** **1000412450**  
**FINDS** **NYD001465483**  
**ECHO**  
**NY MANIFEST**

**Relative:**  
**Higher**  
**Actual:**  
**12 ft.**

RCRA NonGen / NLR:  
Date Form Received by Agency: 20070101  
Handler Name: SENTINEL BAG & PAPER  
Handler Address: 219 E 36TH ST  
Handler City,State,Zip: BROOKLYN, NY 11210-4232  
EPA ID: NYD001465483  
Contact Name: Not reported  
Contact Address: E 36TH ST  
Contact City,State,Zip: BROOKLYN, NY 11232  
Contact Telephone: Not reported  
Contact Fax: Not reported  
Contact Email: Not reported  
Contact Title: Not reported

Map ID  
Direction  
Distance  
Elevation

MAP FINDINGS

Site

Database(s)

EDR ID Number  
EPA ID Number

**SENTINEL BAG & PAPER (Continued)**

**1000412450**

EPA Region:	02
Land Type:	Not reported
Federal Waste Generator Description:	Not a generator, verified
Non-Notifier:	Not reported
Biennial Report Cycle:	Not reported
Accessibility:	Not reported
Active Site Indicator:	Not reported
State District Owner:	NY
State District:	NYSDEC R2
Mailing Address:	E 36TH ST
Mailing City,State,Zip:	BROOKLYN, NY 11232
Owner Name:	OWNERNAME
Owner Type:	Private
Operator Name:	OWNERNAME
Operator Type:	Private
Short-Term Generator Activity:	No
Importer Activity:	No
Mixed Waste Generator:	No
Transporter Activity:	No
Transfer Facility Activity:	No
Recycler Activity with Storage:	No
Small Quantity On-Site Burner Exemption:	No
Smelting Melting and Refining Furnace Exemption:	No
Underground Injection Control:	No
Off-Site Waste Receipt:	No
Universal Waste Indicator:	No
Universal Waste Destination Facility:	No
Federal Universal Waste:	No
Active Site Fed-Reg Treatment Storage and Disposal Facility:	Not reported
Active Site Converter Treatment storage and Disposal Facility:	Not reported
Active Site State-Reg Treatment Storage and Disposal Facility:	Not reported
Active Site State-Reg Handler:	---
Federal Facility Indicator:	Not reported
Hazardous Secondary Material Indicator:	NN
Sub-Part K Indicator:	Not reported
Commercial TSD Indicator:	No
Treatment Storage and Disposal Type:	Not reported
2018 GPRA Permit Baseline:	Not on the Baseline
2018 GPRA Renewals Baseline:	Not on the Baseline
Permit Renewals Workload Universe:	Not reported
Permit Workload Universe:	Not reported
Permit Progress Universe:	Not reported
Post-Closure Workload Universe:	Not reported
Closure Workload Universe:	Not reported
202 GPRA Corrective Action Baseline:	No
Corrective Action Workload Universe:	No
Subject to Corrective Action Universe:	No
Non-TSDs Where RCRA CA has Been Imposed Universe:	No
TSDs Potentially Subject to CA Under 3004 (u)/(v) Universe:	No
TSDs Only Subject to CA under Discretionary Auth Universe:	No
Corrective Action Priority Ranking:	No NCAPS ranking
Environmental Control Indicator:	No
Institutional Control Indicator:	No
Human Exposure Controls Indicator:	N/A
Groundwater Controls Indicator:	N/A
Operating TSD Universe:	Not reported
Full Enforcement Universe:	Not reported

Map ID  
Direction  
Distance  
Elevation

MAP FINDINGS

Site

Database(s)

EDR ID Number  
EPA ID Number

**SENTINEL BAG & PAPER (Continued)**

**1000412450**

Significant Non-Complier Universe: No  
Unaddressed Significant Non-Complier Universe: No  
Addressed Significant Non-Complier Universe: No  
Significant Non-Complier With a Compliance Schedule Universe: No  
Financial Assurance Required: Not reported  
Handler Date of Last Change: 20150414  
Recognized Trader-Importer: No  
Recognized Trader-Exporter: No  
Importer of Spent Lead Acid Batteries: No  
Exporter of Spent Lead Acid Batteries: No  
Recycler Activity Without Storage: Not reported  
Manifest Broker: Not reported  
Sub-Part P Indicator: No

**Hazardous Waste Summary:**

Waste Code: D000  
Waste Description: Not Defined

Waste Code: K086  
Waste Description: SOLVENT WASHES AND SLUDGES, CAUSTIC WASHES AND SLUDGES, OR WATER WASHES AND SLUDGES FROM CLEANING TUBS AND EQUIPMENT USED IN THE FORMULATION OF INK FROM PIGMENTS, DRIERS, SOAPS, AND STABILIZERS CONTAINING CHROMIUM AND LEAD.

**Handler - Owner Operator:**

Owner/Operator Indicator: Operator  
Owner/Operator Name: OWNERNAME  
Legal Status: Private  
Date Became Current: Not reported  
Date Ended Current: Not reported  
Owner/Operator Address: NOT REQUIRED  
Owner/Operator City,State,Zip: NOT REQUIRED, WY 99999  
Owner/Operator Telephone: 212-555-1212  
Owner/Operator Telephone Ext: Not reported  
Owner/Operator Fax: Not reported  
Owner/Operator Email: Not reported

Owner/Operator Indicator: Owner  
Owner/Operator Name: OWNERNAME  
Legal Status: Private  
Date Became Current: Not reported  
Date Ended Current: Not reported  
Owner/Operator Address: NOT REQUIRED  
Owner/Operator City,State,Zip: NOT REQUIRED, WY 99999  
Owner/Operator Telephone: 212-555-1212  
Owner/Operator Telephone Ext: Not reported  
Owner/Operator Fax: Not reported  
Owner/Operator Email: Not reported

Owner/Operator Indicator: Owner  
Owner/Operator Name: OWNERNAME  
Legal Status: Private  
Date Became Current: Not reported  
Date Ended Current: Not reported  
Owner/Operator Address: NOT REQUIRED



Map ID  
Direction  
Distance  
Elevation

MAP FINDINGS

Site

Database(s)

EDR ID Number  
EPA ID Number

**SENTINEL BAG & PAPER (Continued)**

**1000412450**

Owner/Operator City,State,Zip: NOT REQUIRED, WY 99999  
Owner/Operator Telephone: 212-555-1212  
Owner/Operator Telephone Ext: Not reported  
Owner/Operator Fax: Not reported  
Owner/Operator Email: Not reported

Historic Generators:

Receive Date: 19990708  
Handler Name: SENTINEL BAG & PAPER  
Federal Waste Generator Description: Not a generator, verified  
State District Owner: NY  
Large Quantity Handler of Universal Waste: No  
Recognized Trader Importer: No  
Recognized Trader Exporter: No  
Spent Lead Acid Battery Importer: No  
Spent Lead Acid Battery Exporter: No  
Current Record: No  
Non Storage Recycler Activity: Not reported  
Electronic Manifest Broker: Not reported

Receive Date: 20060101  
Handler Name: SENTINEL BAG & PAPER  
Federal Waste Generator Description: Not a generator, verified  
State District Owner: NY  
Large Quantity Handler of Universal Waste: No  
Recognized Trader Importer: No  
Recognized Trader Exporter: No  
Spent Lead Acid Battery Importer: No  
Spent Lead Acid Battery Exporter: No  
Current Record: No  
Non Storage Recycler Activity: Not reported  
Electronic Manifest Broker: Not reported

Receive Date: 20070101  
Handler Name: SENTINEL BAG & PAPER  
Federal Waste Generator Description: Not a generator, verified  
State District Owner: NY  
Large Quantity Handler of Universal Waste: No  
Recognized Trader Importer: No  
Recognized Trader Exporter: No  
Spent Lead Acid Battery Importer: No  
Spent Lead Acid Battery Exporter: No  
Current Record: Yes  
Non Storage Recycler Activity: Not reported  
Electronic Manifest Broker: Not reported

Receive Date: 19850827  
Handler Name: SENTINEL BAG & PAPER  
Federal Waste Generator Description: Large Quantity Generator  
State District Owner: NY  
Large Quantity Handler of Universal Waste: No  
Recognized Trader Importer: No  
Recognized Trader Exporter: No  
Spent Lead Acid Battery Importer: No  
Spent Lead Acid Battery Exporter: No  
Current Record: No  
Non Storage Recycler Activity: Not reported

Map ID  
 Direction  
 Distance  
 Elevation

MAP FINDINGS

Site

Database(s)

EDR ID Number  
 EPA ID Number

**SENTINEL BAG & PAPER (Continued)**

**1000412450**

Electronic Manifest Broker:	Not reported
List of NAICS Codes and Descriptions:	
NAICS Codes:	No NAICS Codes Found
Facility Has Received Notices of Violation:	
Found Violation:	No
Agency Which Determined Violation:	Not reported
Violation Short Description:	Not reported
Date Violation was Determined:	Not reported
Actual Return to Compliance Date:	Not reported
Return to Compliance Qualifier:	Not reported
Violation Responsible Agency:	Not reported
Scheduled Compliance Date:	Not reported
Enforcement Identifier:	Not reported
Date of Enforcement Action:	Not reported
Enforcement Responsible Agency:	Not reported
Enforcement Docket Number:	Not reported
Enforcement Attorney:	Not reported
Corrective Action Component:	Not reported
Appeal Initiated Date:	Not reported
Appeal Resolution Date:	Not reported
Disposition Status Date:	Not reported
Disposition Status:	Not reported
Disposition Status Description:	Not reported
Consent/Final Order Sequence Number:	Not reported
Consent/Final Order Respondent Name:	Not reported
Consent/Final Order Lead Agency:	Not reported
Enforcement Type:	Not reported
Enforcement Responsible Person:	Not reported
Enforcement Responsible Sub-Organization:	Not reported
SEP Sequence Number:	Not reported
SEP Expenditure Amount:	Not reported
SEP Scheduled Completion Date:	Not reported
SEP Actual Date:	Not reported
SEP Defaulted Date:	Not reported
SEP Type:	Not reported
SEP Type Description:	Not reported
Proposed Amount:	Not reported
Final Monetary Amount:	Not reported
Paid Amount:	Not reported
Final Count:	Not reported
Final Amount:	Not reported
Evaluation Action Summary:	
Evaluation Date:	19940204
Evaluation Responsible Agency:	EPA Contractor/Grantee
Found Violation:	No
Evaluation Type Description:	COMPLIANCE EVALUATION INSPECTION ON-SITE
Evaluation Responsible Person Identifier:	R2TRC
Evaluation Responsible Sub-Organization:	RCB
Actual Return to Compliance Date:	Not reported
Scheduled Compliance Date:	Not reported
Date of Request:	Not reported
Date Response Received:	Not reported
Request Agency:	Not reported

Map ID  
Direction  
Distance  
Elevation

MAP FINDINGS

Site

Database(s)

EDR ID Number  
EPA ID Number

**SENTINEL BAG & PAPER (Continued)**

**1000412450**

Former Citation: Not reported

**FINDS:**

Registry ID: 110004334435

Click Here:

**Environmental Interest/Information System:**

RCRAInfo is a national information system that supports the Resource Conservation and Recovery Act (RCRA) program through the tracking of events and activities related to facilities that generate, transport, and treat, store, or dispose of hazardous waste. RCRAInfo allows RCRA program staff to track the notification, permit, compliance, and corrective action activities required under RCRA.

[Click this hyperlink](#) while viewing on your computer to access additional FINDS: detail in the EDR Site Report.

**ECHO:**

Envid: 1000412450  
Registry ID: 110004334435  
DFR URL: <http://echo.epa.gov/detailed-facility-report?fid=110004334435>  
Name: SENTINEL BAG & PAPER  
Address: 219 E 36TH ST  
City,State,Zip: BROOKLYN, NY 11210

**NY MANIFEST:**

Name: SENTINEL BAG & PAPER CO INC  
Address: 219 E 36TH ST  
City,State,Zip: BROOKLYN, NY 11210-4232  
Country: USA  
EPA ID: NYD001465483  
Facility Status: Not reported  
Location Address 1: 219 36TH ST  
Code: BP  
Location Address 2: Not reported  
Total Tanks: Not reported  
Location City: BROOKLYN  
Location State: NY  
Location Zip: 11232  
Location Zip 4: Not reported

**NY MANIFEST:**

EPAID: NYD001465483  
Mailing Name: SENTINEL BAG & PAPER CO INC  
Mailing Contact: N/S  
Mailing Address 1: 219 36TH ST  
Mailing Address 2: Not reported  
Mailing City: BROOKLYN  
Mailing State: NY  
Mailing Zip: 11232  
Mailing Zip 4: Not reported  
Mailing Country: USA  
Mailing Phone: 7187882211

MAP FINDINGS

Map ID  
Direction  
Distance  
Elevation

Site

Database(s)

EDR ID Number  
EPA ID Number

**K119**  
**SW**  
**< 1/8**  
**0.112 mi.**  
**590 ft.**

**SERVICE BOX**  
**14-12 41ST STREET**  
**BROOKLYN, NY**  
**Site 8 of 8 in cluster K**

**NY Spills**    **S117362719**  
**N/A**

**Relative:**  
**Higher**  
**Actual:**  
**11 ft.**

**SPILLS:**

Name: SERVICE BOX  
Address: 14-12 41ST STREET  
City,State,Zip: BROOKLYN, NY  
Spill Number/Closed Date: 1406153 / 2017-02-28  
Facility ID: 1406153  
Facility Type: ER  
DER Facility ID: 454640  
Site ID: 499611  
DEC Region: 2  
Spill Cause: Equipment Failure  
Spill Class: D4  
SWIS: 2401  
Spill Date: 2014-09-09  
Investigator: RWAUSTIN  
Referred To: Not reported  
Reported to Dept: 2014-09-09  
CID: Not reported  
Water Affected: Not reported  
Spill Source: Commercial/Industrial  
Spill Notifier: Other  
Cleanup Ceased: Not reported  
Cleanup Meets Std: False  
Last Inspection: Not reported  
Recommended Penalty: False  
UST Trust: False  
Remediation Phase: 0  
Date Entered In Computer: 2014-09-09  
Spill Record Last Update: 2017-02-28  
Spiller Name: ED  
Spiller Company: CON ED  
Spiller Address: 14-12 41ST STREET  
Spiller Company: 999  
Contact Name: ED  
DEC Memo: "9/11/14- Ahmed - EMIS#238018. As per EMIS report, in Manhole 48349 FOUND 1 PT OF UNKNOWN OIL ON DIRT. CONTAINED. ConEd double washed with bio-gen 760. Removed all solids and liquids. Structure has no floor ConEd will repair the floor. Assigned to ConEd Unassigned for routine closure. 2/28/17 - Austin - 1 pint of an unknown oil found on dirt floor of Con Ed utility vault - Con Ed contained and cleaned up the spill; no source determined - See document files for further information - Spill closed - end"

Remarks: "one pint cable leaked oil with in service box clean up is done"

**All Materials:**

Site ID: 499611  
Operable Unit ID: 1249025  
Operable Unit: 01  
Material ID: 2250570  
Material Code: 0066A  
Material Name: unknown petroleum  
Case No.: Not reported  
Material FA: Petroleum  
Quantity: .13

Map ID  
Direction  
Distance  
Elevation

MAP FINDINGS

Site

Database(s)

EDR ID Number  
EPA ID Number

**SERVICE BOX (Continued)**

**S117362719**

Units: G  
Recovered: 13.00  
Oxygenate: Not reported

**J120**  
**South**  
**< 1/8**  
**0.112 mi.**  
**591 ft.**

**CON EDISON**  
**41ST ST & 2ND AVE**  
**BROOKLYN, NY 11232**  
**Site 16 of 18 in cluster J**

**NY MANIFEST** **S118088295**  
**N/A**

**Relative:**  
**Higher**

**Actual:**  
**17 ft.**

NY MANIFEST:  
Name: CON EDISON  
Address: 41ST ST & 2ND AVE  
City,State,Zip: BROOKLYN, NY 11232  
Country: USA  
EPA ID: NYP004758470  
Facility Status: Not reported  
Location Address 1: 41 ST & 2ND AVE  
Code: BP  
Location Address 2: V 2035  
Total Tanks: Not reported  
Location City: BROOKLYN  
Location State: NY  
Location Zip: 11232  
Location Zip 4: Not reported

NY MANIFEST:  
EPAID: NYP004758470  
Mailing Name: CON EDISON  
Mailing Contact: TOM TEELING  
Mailing Address 1: 4 IRVING PLACE - 15TH FLOOR  
Mailing Address 2: Not reported  
Mailing City: NEW YORK  
Mailing State: NY  
Mailing Zip: 10003  
Mailing Zip 4: Not reported  
Mailing Country: USA  
Mailing Phone: Not reported

NY MANIFEST:  
Document ID: Not reported  
Manifest Status: Not reported  
seq: Not reported  
Year: 2018  
Trans1 State ID: NJ0000027193  
Trans2 State ID: Not reported  
Generator Ship Date: 03/26/2015  
Trans1 Recv Date: 03/26/2015  
Trans2 Recv Date: Not reported  
TSD Site Recv Date: 03/27/2015  
Part A Recv Date: Not reported  
Part B Recv Date: Not reported  
Generator EPA ID: NYP004758470  
Trans1 EPA ID: Not reported  
Trans2 EPA ID: Not reported  
TSD ID 1: NJD002200046  
TSD ID 2: Not reported

Map ID  
 Direction  
 Distance  
 Elevation

MAP FINDINGS

Site

Database(s)

EDR ID Number  
 EPA ID Number

**CON EDISON (Continued)**

**S118088295**

Manifest Tracking Number: 014088375JJK  
 Import Indicator: N  
 Export Indicator: N  
 Discr Quantity Indicator: N  
 Discr Type Indicator: N  
 Discr Residue Indicator: N  
 Discr Partial Reject Indicator: N  
 Discr Full Reject Indicator: N  
 Manifest Ref Number: Not reported  
 Alt Facility RCRA ID: Not reported  
 Alt Facility Sign Date: Not reported  
 MGMT Method Type Code: H110  
 Waste Code: Not reported  
 Waste Code: Not reported  
 Waste Code: Not reported  
 Waste Code: Not reported  
 Waste Code: Not reported  
 Waste Code: Not reported  
 Quantity: 1500  
 Units: P - Pounds  
 Number of Containers: 1  
 Container Type: TT - Cargo tank, tank trucks  
 Handling Method: T Chemical, physical, or biological treatment.  
 Specific Gravity: 1  
 Waste Code: D008  
 Waste Code 1\_2: Not reported  
 Waste Code 1\_3: Not reported  
 Waste Code 1\_4: Not reported  
 Waste Code 1\_5: Not reported  
 Waste Code 1\_6: Not reported

**J121**  
**South**  
**< 1/8**  
**0.112 mi.**  
**591 ft.**

**CON EDISON**  
**41ST ST & 2ND AVE**  
**BROOKLYN, NY 11232**  
**Site 17 of 18 in cluster J**

**RCRA NonGen / NLR** **1018280934**  
**FINDS** **NYP004758470**  
**ECHO**

**Relative:**  
**Higher**  
**Actual:**  
**17 ft.**

RCRA NonGen / NLR:  
 Date Form Received by Agency: 20150326  
 Handler Name: CON EDISON  
 Handler Address: 41ST ST & 2ND AVE  
 Handler City,State,Zip: BROOKLYN, NY 11232  
 EPA ID: NYP004758470  
 Contact Name: THOMAS TEELING  
 Contact Address: Not reported  
 Contact City,State,Zip: Not reported  
 Contact Telephone: 212-460-3770  
 Contact Fax: Not reported  
 Contact Email: Not reported  
 Contact Title: Not reported  
 EPA Region: 02  
 Land Type: Private  
 Federal Waste Generator Description: Not a generator, verified  
 Non-Notifier: Not reported  
 Biennial Report Cycle: Not reported  
 Accessibility: Not reported  
 Active Site Indicator: Not reported

Map ID  
Direction  
Distance  
Elevation

MAP FINDINGS

Site

Database(s)

EDR ID Number  
EPA ID Number

CON EDISON (Continued)

1018280934

State District Owner:	NY
State District:	NYSDEC R2
Mailing Address:	IRVING PL, 15TH FL NE
Mailing City, State, Zip:	NEW YORK, NY 10003
Owner Name:	Not reported
Owner Type:	Not reported
Operator Name:	Not reported
Operator Type:	Not reported
Short-Term Generator Activity:	No
Importer Activity:	No
Mixed Waste Generator:	No
Transporter Activity:	No
Transfer Facility Activity:	No
Recycler Activity with Storage:	No
Small Quantity On-Site Burner Exemption:	No
Smelting Melting and Refining Furnace Exemption:	No
Underground Injection Control:	No
Off-Site Waste Receipt:	No
Universal Waste Indicator:	No
Universal Waste Destination Facility:	No
Federal Universal Waste:	No
Active Site Fed-Reg Treatment Storage and Disposal Facility:	Not reported
Active Site Converter Treatment storage and Disposal Facility:	Not reported
Active Site State-Reg Treatment Storage and Disposal Facility:	Not reported
Active Site State-Reg Handler:	---
Federal Facility Indicator:	Not reported
Hazardous Secondary Material Indicator:	NN
Sub-Part K Indicator:	Not reported
Commercial TSD Indicator:	No
Treatment Storage and Disposal Type:	Not reported
2018 GPRC Permit Baseline:	Not on the Baseline
2018 GPRC Renewals Baseline:	Not on the Baseline
Permit Renewals Workload Universe:	Not reported
Permit Workload Universe:	Not reported
Permit Progress Universe:	Not reported
Post-Closure Workload Universe:	Not reported
Closure Workload Universe:	Not reported
202 GPRC Corrective Action Baseline:	No
Corrective Action Workload Universe:	No
Subject to Corrective Action Universe:	No
Non-TSDs Where RCRA CA has Been Imposed Universe:	No
TSDs Potentially Subject to CA Under 3004 (u)/(v) Universe:	No
TSDs Only Subject to CA under Discretionary Auth Universe:	No
Corrective Action Priority Ranking:	No NCAPS ranking
Environmental Control Indicator:	No
Institutional Control Indicator:	No
Human Exposure Controls Indicator:	N/A
Groundwater Controls Indicator:	N/A
Operating TSD Universe:	Not reported
Full Enforcement Universe:	Not reported
Significant Non-Complier Universe:	No
Unaddressed Significant Non-Complier Universe:	No
Addressed Significant Non-Complier Universe:	No
Significant Non-Complier With a Compliance Schedule Universe:	No
Financial Assurance Required:	Not reported
Handler Date of Last Change:	20160502
Recognized Trader-Importer:	No

Map ID  
Direction  
Distance  
Elevation

MAP FINDINGS

Site

Database(s)

EDR ID Number  
EPA ID Number

**CON EDISON (Continued)**

**1018280934**

Recognized Trader-Exporter: No  
Importer of Spent Lead Acid Batteries: No  
Exporter of Spent Lead Acid Batteries: No  
Recycler Activity Without Storage: Not reported  
Manifest Broker: Not reported  
Sub-Part P Indicator: No

Historic Generators:

Receive Date: 20150326  
Handler Name: CON EDISON  
Federal Waste Generator Description: Large Quantity Generator  
State District Owner: NY  
Large Quantity Handler of Universal Waste: No  
Recognized Trader Importer: No  
Recognized Trader Exporter: No  
Spent Lead Acid Battery Importer: No  
Spent Lead Acid Battery Exporter: No  
Current Record: No  
Non Storage Recycler Activity: Not reported  
Electronic Manifest Broker: Not reported

Receive Date: 20150326  
Handler Name: CON EDISON  
Federal Waste Generator Description: Not a generator, verified  
State District Owner: NY  
Large Quantity Handler of Universal Waste: No  
Recognized Trader Importer: No  
Recognized Trader Exporter: No  
Spent Lead Acid Battery Importer: No  
Spent Lead Acid Battery Exporter: No  
Current Record: Yes  
Non Storage Recycler Activity: Not reported  
Electronic Manifest Broker: Not reported

List of NAICS Codes and Descriptions:

NAICS Codes: No NAICS Codes Found

Facility Has Received Notices of Violations:

Violations: No Violations Found

Evaluation Action Summary:

Evaluations: No Evaluations Found

FINDS:

Registry ID: 110067684517

Click Here:

Environmental Interest/Information System:

RCRAInfo is a national information system that supports the Resource Conservation and Recovery Act (RCRA) program through the tracking of events and activities related to facilities that generate, transport, and treat, store, or dispose of hazardous waste. RCRAInfo allows RCRA



Map ID  
 Direction  
 Distance  
 Elevation

MAP FINDINGS

Site

Database(s)

EDR ID Number  
 EPA ID Number

**CON EDISON (Continued)**

**1018280934**

program staff to track the notification, permit, compliance, and corrective action activities required under RCRA.

[Click this hyperlink](#) while viewing on your computer to access additional FINDS: detail in the EDR Site Report.

**ECHO:**

Envid: 1018280934  
 Registry ID: 110067684517  
 DFR URL: <http://echo.epa.gov/detailed-facility-report?fid=110067684517>  
 Name: CON EDISON  
 Address: 41ST ST & 2ND AVE  
 City,State,Zip: BROOKLYN, NY 11232

**J122**  
**South**  
**< 1/8**  
**0.112 mi.**  
**591 ft.**

**CON EDISON**  
**41ST ST & 2ND AVE**  
**BROOKLYN, NY 11232**  
**Site 18 of 18 in cluster J**

**NJ MANIFEST** **S120669645**  
**N/A**

**Relative:**  
**Higher**

**NJ MANIFEST:**  
 EPA Id: NYP004758470  
 Mail Address: IRVING PL, 15TH FL NE  
 Mail City/State/Zip: NEW YORK, NY 10003  
 Facility Phone: Not reported  
 Emergency Phone: Not reported  
 Contact: THOMAS TEELING  
 Comments: Not reported  
 SIC Code: Not reported  
 County: NY047  
 Municipal: Not reported  
 Previous EPA Id: Not reported  
 Gen Flag: Not reported  
 Trans Flag: Not reported  
 TSD Flag: Not reported  
 Name Change: Not reported  
 Date Change: Not reported

**Actual:**  
**17 ft.**

**Manifest:**  
 Manifest Number: 014088375JJK  
 EPA ID: NYP004758470  
 Date Shipped: 3/26/2015  
 TSD EPA ID: NJD002200046  
 Transporter EPA ID: NJ0000027193  
 Transporter 2 EPA ID: Not reported  
 Transporter 3 EPA ID: Not reported  
 Transporter 4 EPA ID: Not reported  
 Transporter 5 EPA ID: Not reported  
 Transporter 6 EPA ID: Not reported  
 Transporter 7 EPA ID: Not reported  
 Transporter 8 EPA ID: Not reported  
 Transporter 9 EPA ID: Not reported  
 Transporter 10 EPA ID: Not reported  
 Date Trans1 Transported Waste: Not reported  
 Date Trans2 Transported Waste: Not reported  
 Date Trans3 Transported Waste: Not reported  
 Date Trans4 Transported Waste: Not reported  
 Date Trans5 Transported Waste: Not reported  
 Date Trans6 Transported Waste: Not reported

Map ID  
 Direction  
 Distance  
 Elevation

MAP FINDINGS

Site

Database(s)

EDR ID Number  
 EPA ID Number

**CON EDISON (Continued)**

**S120669645**

Date Trans7 Transported Waste: Not reported  
 Date Trans8 Transported Waste: Not reported  
 Date Trans9 Transported Waste: Not reported  
 Date Trans10 Transported Waste: Not reported  
 Date TSDF Received Waste: Not reported  
 TSDF EPA Facility Name: Not reported  
 QTY Units: Not reported  
 Transporter SEQ ID: Not reported  
 Transporter-1 Date: Not reported  
 Waste SEQ ID: Not reported  
 Waste Type Code 2: Not reported  
 Waste Type Code 3: Not reported  
 Waste Type Code 4: Not reported  
 Waste Type Code 5: Not reported  
 Waste Type Code 6: Not reported  
 Date Accepted: Not reported  
 Manifest Discrepancy Type: Not reported  
 Data Entry Number: Not reported  
 Was Load Rejected: NEW YORK, NY 10003  
 Reason Load Was Rejected: Not reported

**L123**  
**SSE**  
 < 1/8  
 0.114 mi.  
 601 ft.

**DLJ ENTERPRISES, LTD**  
**260 39TH STREET**  
**BROOKLYN, NY 11232**  
 Site 3 of 4 in cluster L

**NY AST A100293775**  
**N/A**

**Relative:**  
**Higher**  
**Actual:**  
 17 ft.

AST:  
 Name: DLJ ENTERPRISES, LTD  
 Address: 260 39TH STREET  
 City,State,Zip: BROOKLYN, NY 11232  
 Region: STATE  
 DEC Region: 2  
 Site Status: Active  
 Facility Id: 2-610119  
 Program Type: PBS  
 UTM X: 583773.72519  
 UTM Y: 4500859.55661  
 Expiration Date: 02/08/2026  
 Site Type: Other

Affiliation Records:  
 Site Id: 359352  
 Affiliation Type: Facility Owner  
 Company Name: DAVID JARON  
 Contact Type: OWNER  
 Contact Name: DAVID JARON  
 Address1: 19 GLENWOOD DRIVE  
 Address2: Not reported  
 City: GREAT NECK  
 State: NY  
 Zip Code: 11021  
 Country Code: 001  
 Phone: (516) 315-9733  
 EMail: RONITJARON@OPTONLINE.NET  
 Fax Number: Not reported

Map ID  
Direction  
Distance  
Elevation

MAP FINDINGS

Site

Database(s)

EDR ID Number  
EPA ID Number

**DLJ ENTERPRISES, LTD (Continued)**

**A100293775**

Modified By: DAFRANCI  
Date Last Modified: 2021-01-07  
  
Site Id: 359352  
Affiliation Type: Mail Contact  
Company Name: DLJ ENTERPRISES  
Contact Type: Not reported  
Contact Name: DAVID JARON  
Address1: 260 39TH STREET  
Address2: Not reported  
City: BROOKLYN  
State: NY  
Zip Code: 11232  
Country Code: 001  
Phone: (718) 499-6793  
EMail: RONITJARON@OPTONLINE.NET  
Fax Number: Not reported  
Modified By: KAKYER  
Date Last Modified: 2013-01-04

Site Id: 359352  
Affiliation Type: Facility Operator  
Company Name: DLJ ENTERPRISES LTD  
Contact Type: Not reported  
Contact Name: DAVID JARON  
Address1: Not reported  
Address2: Not reported  
City: Not reported  
State: NN  
Zip Code: Not reported  
Country Code: 001  
Phone: (718) 499-6793  
EMail: Not reported  
Fax Number: Not reported  
Modified By: DAFRANCI  
Date Last Modified: 2021-01-07

Site Id: 359352  
Affiliation Type: Emergency Contact  
Company Name: DAVID JARON  
Contact Type: Not reported  
Contact Name: RONIT  
Address1: Not reported  
Address2: Not reported  
City: Not reported  
State: NN  
Zip Code: Not reported  
Country Code: 001  
Phone: (516) 315-9733  
EMail: Not reported  
Fax Number: Not reported  
Modified By: NRLOMBAR  
Date Last Modified: 2006-02-08

Tank Info:

Tank Number: 001

Map ID  
 Direction  
 Distance  
 Elevation

MAP FINDINGS

Site

Database(s)

EDR ID Number  
 EPA ID Number

**DLJ ENTERPRISES, LTD (Continued)**

**A100293775**

Tank Id: 209976  
 Material Code: 0022  
 Common Name of Substance: Waste Oil/Used Oil

Equipment Records:

G00 - Tank Secondary Containment - None  
 I04 - Overfill - Product Level Gauge (A/G)  
 C01 - Pipe Location - Aboveground  
 D01 - Pipe Type - Steel/Carbon Steel/Iron  
 K00 - Spill Prevention - None  
 A00 - Tank Internal Protection - None  
 B01 - Tank External Protection - Painted/Asphalt Coating  
 F01 - Pipe External Protection - Painted/Asphalt Coating  
 E07 - Piping Secondary Containment - Trench Liner  
 J03 - Dispenser - Gravity  
 H06 - Tank Leak Detection - Impervious Barrier/Concrete Pad (A/G)  
 L02 - Piping Leak Detection - Interstitial - Manual Monitoring  
 Aboveground - contact with impervious barrier... Tank bottom rests on  
 impervious barrier, allowing visual indication of leaks.

Tank Location: Steel Tank in Concrete  
 Tank Type: In Service  
 Tank Status: Not reported  
 Pipe Model: 01/01/1989  
 Install Date: 250  
 Capacity Gallons: NN  
 Tightness Test Method: Not reported  
 Date Test: Not reported  
 Next Test Date: Not reported  
 Date Tank Closed: True  
 Register: LSZINOMA  
 Modified By: 04/14/2017  
 Last Modified: waste oil/used oil  
 Material Name:

**L124**  
**SSE**  
**< 1/8**  
**0.114 mi.**  
**601 ft.**

**DLJ ENTERPRISES LTD**  
**260 39TH ST**  
**BROOKLYN, NY 11232**

**EDR Hist Auto 1021729771**  
**N/A**

**Site 4 of 4 in cluster L**

**Relative:**  
**Higher**

EDR Hist Auto

**Actual:**  
**17 ft.**

Year:	Name:	Type:
1991	DLJ ENTERPRISES	Gasoline Service Stations, NEC
1992	DLJ ENTERPRISES LTD	Automotive Repair Shops, NEC
1993	DLJ ENTERPRISES LTD	Automotive Repair Shops, NEC
1994	DLJ ENTERPRISES LTD	Automotive Repair Shops, NEC
1995	DLJ ENTERPRISES LTD	Automotive Repair Shops, NEC
1996	DLJ ENTERPRISES LTD	Automotive Repair Shops, NEC
1997	DLJ ENTERPRISES LTD	Automotive Repair Shops, NEC
1998	DLJ ENTERPRISES LTD	Automotive Repair Shops, NEC
1999	DLJ ENTERPRISES LTD	Automotive Repair Shops, NEC
2000	DLJ ENTERPRISES LTD	Automotive Repair Shops, NEC
2001	DLJ ENTERPRISES LTD	Automotive Repair Shops, NEC
2002	DLJ ENTERPRISES LTD	Automotive Repair Shops, NEC
2003	DLJ ENTERPRISES LTD	Automotive Repair Shops, NEC
2004	DLJ ENTERPRISES LTD	Automotive Repair Shops, NEC
2005	DLJ ENTERPRISES LTD	Automotive Repair Shops, NEC

Map ID  
 Direction  
 Distance  
 Elevation

MAP FINDINGS

Site

Database(s)

EDR ID Number  
 EPA ID Number

**DLJ ENTERPRISES LTD (Continued)**

**1021729771**

2006	DLJ ENTERPRISES LTD	Automotive Repair Shops, NEC
2007	DLJ ENTERPRISES LTD	Automotive Repair Shops, NEC
2008	DLJ ENTERPRISES LTD	Automotive Repair Shops, NEC
2009	DLJ ENTERPRISES LTD	Automotive Repair Shops, NEC
2010	DLJ ENTERPRISES LTD	Automotive Repair Shops, NEC
2011	DLJ ENTERPRISES LTD	Automotive Repair Shops, NEC
2012	DLJ ENTERPRISES LTD	Automotive Repair Shops, NEC
2013	DLJ ENTERPRISES LTD	Automotive Repair Shops, NEC
2014	DLJ ENTERPRISES LTD	Automotive Repair Shops, NEC

**N125**  
**ESE**  
 < 1/8  
 0.115 mi.  
 605 ft.

**PRINTWAY LTD**  
**87 35TH ST**  
**BROOKLYN, NY 11232**  
 Site 4 of 4 in cluster N

**NY TANKS** 1000554303  
**RCRA NonGen / NLR** NYD986967644  
**NY MANIFEST**

**Relative:**  
**Higher**  
**Actual:**  
 12 ft.

**TANKS:**  
 Name: INDUSTRY CITY ASSOCIATES  
 Address: 87 35TH STREET  
 City,State,Zip: BROOKLYN, NY 11232  
 Facility Id: 2-286818  
 Region: STATE  
 DEC Region: 2  
 Site Status: Active  
 Program Type: PBS  
 Expiration Date: 08/19/2023  
 UTM X: 583958.44915  
 UTM Y: 4501131.10536

**RCRA NonGen / NLR:**  
 Date Form Received by Agency: 20070101  
 Handler Name: PRINTWAY LTD  
 Handler Address: 87 35TH ST  
 Handler City,State,Zip: BROOKLYN, NY 11232-2207  
 EPA ID: NYD986967644  
 Contact Name: Not reported  
 Contact Address: 35TH ST  
 Contact City,State,Zip: BROOKLYN, NY 11232  
 Contact Telephone: Not reported  
 Contact Fax: Not reported  
 Contact Email: Not reported  
 Contact Title: Not reported  
 EPA Region: 02  
 Land Type: Not reported  
 Federal Waste Generator Description: Not a generator, verified  
 Non-Notifier: Not reported  
 Biennial Report Cycle: Not reported  
 Accessibility: Not reported  
 Active Site Indicator: Not reported  
 State District Owner: NY  
 State District: NYSDEC R2  
 Mailing Address: 35TH ST  
 Mailing City,State,Zip: BROOKLYN, NY 11232  
 Owner Name: STEVEN GREGOS  
 Owner Type: Private  
 Operator Name: STEVEN GREGOS  
 Operator Type: Private

Map ID  
 Direction  
 Distance  
 Elevation

MAP FINDINGS

Site

Database(s)

EDR ID Number  
 EPA ID Number

**PRINTWAY LTD (Continued)**

**1000554303**

Short-Term Generator Activity:	No
Importer Activity:	No
Mixed Waste Generator:	No
Transporter Activity:	No
Transfer Facility Activity:	No
Recycler Activity with Storage:	No
Small Quantity On-Site Burner Exemption:	No
Smelting Melting and Refining Furnace Exemption:	No
Underground Injection Control:	No
Off-Site Waste Receipt:	No
Universal Waste Indicator:	No
Universal Waste Destination Facility:	No
Federal Universal Waste:	No
Active Site Fed-Reg Treatment Storage and Disposal Facility:	Not reported
Active Site Converter Treatment storage and Disposal Facility:	Not reported
Active Site State-Reg Treatment Storage and Disposal Facility:	Not reported
Active Site State-Reg Handler:	---
Federal Facility Indicator:	Not reported
Hazardous Secondary Material Indicator:	NN
Sub-Part K Indicator:	Not reported
Commercial TSD Indicator:	No
Treatment Storage and Disposal Type:	Not reported
2018 GPRA Permit Baseline:	Not on the Baseline
2018 GPRA Renewals Baseline:	Not on the Baseline
Permit Renewals Workload Universe:	Not reported
Permit Workload Universe:	Not reported
Permit Progress Universe:	Not reported
Post-Closure Workload Universe:	Not reported
Closure Workload Universe:	Not reported
202 GPRA Corrective Action Baseline:	No
Corrective Action Workload Universe:	No
Subject to Corrective Action Universe:	No
Non-TSDFs Where RCRA CA has Been Imposed Universe:	No
TSDFs Potentially Subject to CA Under 3004 (u)/(v) Universe:	No
TSDFs Only Subject to CA under Discretionary Auth Universe:	No
Corrective Action Priority Ranking:	No NCAPS ranking
Environmental Control Indicator:	No
Institutional Control Indicator:	No
Human Exposure Controls Indicator:	N/A
Groundwater Controls Indicator:	N/A
Operating TSDF Universe:	Not reported
Full Enforcement Universe:	Not reported
Significant Non-Complier Universe:	No
Unaddressed Significant Non-Complier Universe:	No
Addressed Significant Non-Complier Universe:	No
Significant Non-Complier With a Compliance Schedule Universe:	No
Financial Assurance Required:	Not reported
Handler Date of Last Change:	20150414
Recognized Trader-Importer:	No
Recognized Trader-Exporter:	No
Importer of Spent Lead Acid Batteries:	No
Exporter of Spent Lead Acid Batteries:	No
Recycler Activity Without Storage:	Not reported
Manifest Broker:	Not reported
Sub-Part P Indicator:	No

Map ID  
Direction  
Distance  
Elevation

MAP FINDINGS

Site

Database(s)

EDR ID Number  
EPA ID Number

**PRINTWAY LTD (Continued)**

**1000554303**

Hazardous Waste Summary:

Waste Code: X003  
Waste Description: Not Defined

Handler - Owner Operator:

Owner/Operator Indicator: Owner  
Owner/Operator Name: STEVEN GREGOS  
Legal Status: Private  
Date Became Current: Not reported  
Date Ended Current: Not reported  
Owner/Operator Address: UNKNOWN  
Owner/Operator City,State,Zip: UNKNOWN, NY 99999  
Owner/Operator Telephone: 212-555-1212  
Owner/Operator Telephone Ext: Not reported  
Owner/Operator Fax: Not reported  
Owner/Operator Email: Not reported

Owner/Operator Indicator: Owner  
Owner/Operator Name: STEVEN GREGOS  
Legal Status: Private  
Date Became Current: Not reported  
Date Ended Current: Not reported  
Owner/Operator Address: UNKNOWN  
Owner/Operator City,State,Zip: UNKNOWN, NY 99999  
Owner/Operator Telephone: 212-555-1212  
Owner/Operator Telephone Ext: Not reported  
Owner/Operator Fax: Not reported  
Owner/Operator Email: Not reported

Owner/Operator Indicator: Operator  
Owner/Operator Name: STEVEN GREGOS  
Legal Status: Private  
Date Became Current: Not reported  
Date Ended Current: Not reported  
Owner/Operator Address: UNKNOWN  
Owner/Operator City,State,Zip: UNKNOWN, NY 99999  
Owner/Operator Telephone: 212-555-1212  
Owner/Operator Telephone Ext: Not reported  
Owner/Operator Fax: Not reported  
Owner/Operator Email: Not reported

Historic Generators:

Receive Date: 19990708  
Handler Name: PRINTWAY LTD  
Federal Waste Generator Description: Not a generator, verified  
State District Owner: NY  
Large Quantity Handler of Universal Waste: No  
Recognized Trader Importer: No  
Recognized Trader Exporter: No  
Spent Lead Acid Battery Importer: No  
Spent Lead Acid Battery Exporter: No  
Current Record: No  
Non Storage Recycler Activity: Not reported  
Electronic Manifest Broker: Not reported

Receive Date: 20060101

Map ID  
Direction  
Distance  
Elevation

MAP FINDINGS

Site

Database(s)

EDR ID Number  
EPA ID Number

**PRINTWAY LTD (Continued)**

**1000554303**

Handler Name: PRINTWAY LTD  
Federal Waste Generator Description: Not a generator, verified  
State District Owner: NY  
Large Quantity Handler of Universal Waste: No  
Recognized Trader Importer: No  
Recognized Trader Exporter: No  
Spent Lead Acid Battery Importer: No  
Spent Lead Acid Battery Exporter: No  
Current Record: No  
Non Storage Recycler Activity: Not reported  
Electronic Manifest Broker: Not reported

Receive Date: 20070101  
Handler Name: PRINTWAY LTD  
Federal Waste Generator Description: Not a generator, verified  
State District Owner: NY  
Large Quantity Handler of Universal Waste: No  
Recognized Trader Importer: No  
Recognized Trader Exporter: No  
Spent Lead Acid Battery Importer: No  
Spent Lead Acid Battery Exporter: No  
Current Record: Yes  
Non Storage Recycler Activity: Not reported  
Electronic Manifest Broker: Not reported

Receive Date: 19910722  
Handler Name: PRINTWAY LTD  
Federal Waste Generator Description: Small Quantity Generator  
State District Owner: NY  
Large Quantity Handler of Universal Waste: No  
Recognized Trader Importer: No  
Recognized Trader Exporter: No  
Spent Lead Acid Battery Importer: No  
Spent Lead Acid Battery Exporter: No  
Current Record: No  
Non Storage Recycler Activity: Not reported  
Electronic Manifest Broker: Not reported

List of NAICS Codes and Descriptions:  
NAICS Codes: No NAICS Codes Found

Facility Has Received Notices of Violations:  
Violations: No Violations Found

Evaluation Action Summary:  
Evaluations: No Evaluations Found

NY MANIFEST:  
Name: PRINTWAY LTD  
Address: 87 35TH ST  
City,State,Zip: BROOKLYN, NY 11232-2207  
Country: USA  
EPA ID: NYD986967644  
Facility Status: Not reported



Map ID  
 Direction  
 Distance  
 Elevation

MAP FINDINGS

Site

Database(s)

EDR ID Number  
 EPA ID Number

**PRINTWAY LTD (Continued)**

**1000554303**

Location Address 1: 87 35TH ST  
 Code: BP  
 Location Address 2: Not reported  
 Total Tanks: Not reported  
 Location City: BROOKLYN  
 Location State: NY  
 Location Zip: 11232  
 Location Zip 4: Not reported

**NY MANIFEST:**

EPAID: NYD986967644  
 Mailing Name: PRINTWAY LTD  
 Mailing Contact: JOHN MILLER  
 Mailing Address 1: 87 35TH STREET  
 Mailing Address 2: Not reported  
 Mailing City: BROOKLYN  
 Mailing State: NY  
 Mailing Zip: 11232  
 Mailing Zip 4: Not reported  
 Mailing Country: USA  
 Mailing Phone: 7187881113

**R126**  
**SE**  
**< 1/8**  
**0.116 mi.**  
**615 ft.**

**DAVIDSON PIPE SUPPLY CO**  
**37TH ST/BET. 2ND & 3RD AV**  
**BROOKLYN, NY**

**NY Spills S102150724**  
**N/A**

**Site 1 of 3 in cluster R**

**Relative:**  
**Higher**  
**Actual:**  
**13 ft.**

**SPILLS:**  
 Name: DAVIDSON PIPE SUPPLY CO  
 Address: 37TH ST/BET. 2ND & 3RD AV  
 City,State,Zip: BROOKLYN, NY  
 Spill Number/Closed Date: 9506749 / 2005-09-26  
 Facility ID: 9506749  
 Facility Type: ER  
 DER Facility ID: 245896  
 Site ID: 304386  
 DEC Region: 2  
 Spill Cause: Unknown  
 Spill Class: C3  
 SWIS: 2401  
 Spill Date: 1995-09-01  
 Investigator: TLDiaz  
 Referred To: Not reported  
 Reported to Dept: 1995-09-01  
 CID: Not reported  
 Water Affected: Not reported  
 Spill Source: Gasoline Station or other PBS Facility  
 Spill Notifier: DEC  
 Cleanup Ceased: Not reported  
 Cleanup Meets Std: False  
 Last Inspection: Not reported  
 Recommended Penalty: False  
 UST Trust: False  
 Remediation Phase: 0  
 Date Entered In Computer: 1995-10-06  
 Spill Record Last Update: 2005-09-26

Map ID  
Direction  
Distance  
Elevation

MAP FINDINGS

Site

Database(s)

EDR ID Number  
EPA ID Number

DAVIDSON PIPE SUPPLY CO (Continued)

S102150724

Spiller Name: Not reported  
Spiller Company: SAME  
Spiller Address: Not reported  
Spiller Company: 999  
Contact Name: Not reported  
DEC Memo: "02/18/04 - TRANFERED FROM O'DOWD TO TIBBE. 4/12/04 - Vought - Spill transferred from Tibbe to Rommel as per Rommel. 9/26/05 - Diaz - Closed as per work done under Remedial Site #2-24-025. See files for 5/30/96 Remedial Activities & 6/11/96 removal of P site designation."  
Remarks: "OPON SITE ASSESSMENT, FOUND EVIDENCE OF A LEAK - SEE SITE ASSESSMENT REPORT."  
All Materials:  
Site ID: 304386  
Operable Unit ID: 1021523  
Operable Unit: 01  
Material ID: 364707  
Material Code: 0009  
Material Name: gasoline  
Case No.: Not reported  
Material FA: Petroleum  
Quantity: -1.00  
Units: G  
Recovered: .00  
Oxygenate: Not reported

0127  
SE  
< 1/8  
0.116 mi.  
615 ft.

CON EDISON - VAULT SUBMERSIBLE VS7497  
233 37TH ST  
BROOKLYN, NY 11232  
Site 3 of 10 in cluster O

NY MANIFEST S123692370  
N/A

Relative:  
Higher  
Actual:  
13 ft.

NY MANIFEST:  
Name: CON EDISON - VAULT SUBMERSIBLE VS7497  
Address: 233 37TH ST  
City,State,Zip: BROOKLYN, NY 11232  
Country: USA  
EPA ID: NYP005194451  
Facility Status: Not reported  
Location Address 1: 233 37TH ST  
Code: BP  
Location Address 2: Not reported  
Total Tanks: Not reported  
Location City: BROOKLYN  
Location State: NY  
Location Zip: 11232  
Location Zip 4: Not reported  
NY MANIFEST:  
EPAID: NYP005194451  
Mailing Name: CON EDISON - VAULT SUBMERSIBLE VS7497  
Mailing Contact: ANNAMARIE MOYLAN  
Mailing Address 1: 4 IRVING PLACE 15TH FL NE  
Mailing Address 2: Not reported  
Mailing City: NEW YORK  
Mailing State: NY  
Mailing Zip: 10003  
Mailing Zip 4: Not reported

Map ID  
Direction  
Distance  
Elevation

MAP FINDINGS

Site

Database(s)

EDR ID Number  
EPA ID Number

CON EDISON - VAULT SUBMERSIBLE VS7497 (Continued)

S123692370

Mailing Country: USA  
Mailing Phone: 2124602278

O128  
SE  
< 1/8  
0.116 mi.  
615 ft.

CON EDISON - VAULT SUBMERSIBLE VS7560

NY MANIFEST

S123692369  
N/A

233 37TH ST  
BROOKLYN, NY 11232

Site 4 of 10 in cluster O

Relative:  
Higher  
Actual:  
13 ft.

NY MANIFEST:  
Name: CON EDISON - VAULT SUBMERSIBLE VS7560  
Address: 233 37TH ST  
City,State,Zip: BROOKLYN, NY 11232  
Country: USA  
EPA ID: NYP005194444  
Facility Status: Not reported  
Location Address 1: 233 37TH ST  
Code: BP  
Location Address 2: Not reported  
Total Tanks: Not reported  
Location City: BROOKLYN  
Location State: NY  
Location Zip: 11232  
Location Zip 4: Not reported  
  
NY MANIFEST:  
EPAID: NYP005194444  
Mailing Name: CON EDISON - VAULT SUBMERSIBLE VS7560  
Mailing Contact: ANNAMARIE MOYLAN  
Mailing Address 1: 4 IRVING PLACE 15TH FL NE  
Mailing Address 2: Not reported  
Mailing City: NEW YORK  
Mailing State: NY  
Mailing Zip: 10003  
Mailing Zip 4: Not reported  
Mailing Country: USA  
Mailing Phone: 2124602278

S129  
East  
< 1/8  
0.119 mi.  
626 ft.

EMPTY LOT BWTN 2ND & 3RD

NY Spills

S103573343  
N/A

32ND ST  
BROOKLYN, NY

Site 1 of 8 in cluster S

Relative:  
Higher  
Actual:  
11 ft.

SPILLS:  
Name: EMPTY LOT BWTN 2ND & 3RD  
Address: 32ND ST  
City,State,Zip: BROOKLYN, NY  
Spill Number/Closed Date: 9809202 / 2005-12-23  
Facility ID: 9809202  
Facility Type: ER  
DER Facility ID: 143351  
Site ID: 170364  
DEC Region: 2  
Spill Cause: Unknown

Map ID  
 Direction  
 Distance  
 Elevation

MAP FINDINGS

Site

Database(s)

EDR ID Number  
 EPA ID Number

**EMPTY LOT BWTN 2ND & 3RD (Continued)**

**S103573343**

Spill Class: SWIS: Spill Date: Investigator: Referred To: Reported to Dept: CID: Water Affected: Spill Source: Spill Notifier: Cleanup Ceased: Cleanup Meets Std: Last Inspection: Recommended Penalty: UST Trust: Remediation Phase: Date Entered In Computer: Spill Record Last Update: Spiller Name: Spiller Company: Spiller Address: Spiller Company: Contact Name: DEC Memo:  Remarks:  All Materials: Site ID: Operable Unit ID: Operable Unit: Material ID: Material Code: Material Name: Case No.: Material FA: Quantity: Units: Recovered: Oxygenate:	C2 2401 1998-10-23 NEPUTNAM Not reported 1998-10-23 312 Not reported Unknown Other Not reported False Not reported False False 0 1998-10-23 2005-12-23 Not reported Not reported Not reported 001 Not reported "12/23/05 - Nathan - Spill closed due to age and probable amount of oil spilled. Prior to Sept, 2004 data translation this spill Lead_DEC Field was M TIBBE " "EMPTY LOT ATTACHED TO A BLDG ON THE STREET - CONSTRUCTION COMPANY DOING AN EXCAVATION AND FOUND CLOSED TANKS AND A VAULT - SOME OIL ON TOP OF WATER IN VAULT"  170364 1066482 01 316662 0066A unknown petroleum Not reported Petroleum .00 G .00 Not reported
--	--

**O130**  
**SE**  
**< 1/8**  
**0.120 mi.**  
**635 ft.**

**INDUSTRY CITY ASSOCIATION**  
**241 37TH ST**  
**BROOKLYN, NY 11232**  
  
**Site 5 of 10 in cluster O**

**RCRA NonGen / NLR**    **1000912611**  
**FINDS**                    **NY0000882027**  
**ECHO**  
**NY MANIFEST**

**Relative:**  
**Higher**  
  
**Actual:**  
**13 ft.**

RCRA NonGen / NLR: Date Form Received by Agency: Handler Name: Handler Address: Handler City,State,Zip: EPA ID: Contact Name:	20070101 INDUSTRY CITY ASSOCIATION 241 37TH ST BROOKLYN, NY 11232-2409 NY0000882027 Not reported
---	---

Map ID  
Direction  
Distance  
Elevation

MAP FINDINGS

Site

Database(s)

EDR ID Number  
EPA ID Number

**INDUSTRY CITY ASSOCIATION (Continued)**

**1000912611**

Contact Address:	37TH ST
Contact City,State,Zip:	BROOKLYN, NY 11232
Contact Telephone:	Not reported
Contact Fax:	Not reported
Contact Email:	Not reported
Contact Title:	Not reported
EPA Region:	02
Land Type:	Private
Federal Waste Generator Description:	Not a generator, verified
Non-Notifier:	Not reported
Biennial Report Cycle:	Not reported
Accessibility:	Not reported
Active Site Indicator:	Not reported
State District Owner:	NY
State District:	NYSDEC R2
Mailing Address:	37TH ST
Mailing City,State,Zip:	BROOKLYN, NY 11232
Owner Name:	INDUSTRY CITY ASSOCIATION
Owner Type:	Private
Operator Name:	INDUSTRY CITY ASSOCIATION
Operator Type:	Private
Short-Term Generator Activity:	No
Importer Activity:	No
Mixed Waste Generator:	No
Transporter Activity:	No
Transfer Facility Activity:	No
Recycler Activity with Storage:	No
Small Quantity On-Site Burner Exemption:	No
Smelting Melting and Refining Furnace Exemption:	No
Underground Injection Control:	No
Off-Site Waste Receipt:	No
Universal Waste Indicator:	No
Universal Waste Destination Facility:	No
Federal Universal Waste:	No
Active Site Fed-Reg Treatment Storage and Disposal Facility:	Not reported
Active Site Converter Treatment storage and Disposal Facility:	Not reported
Active Site State-Reg Treatment Storage and Disposal Facility:	Not reported
Active Site State-Reg Handler:	---
Federal Facility Indicator:	Not reported
Hazardous Secondary Material Indicator:	NN
Sub-Part K Indicator:	Not reported
Commercial TSD Indicator:	No
Treatment Storage and Disposal Type:	Not reported
2018 GPRC Permit Baseline:	Not on the Baseline
2018 GPRC Renewals Baseline:	Not on the Baseline
Permit Renewals Workload Universe:	Not reported
Permit Workload Universe:	Not reported
Permit Progress Universe:	Not reported
Post-Closure Workload Universe:	Not reported
Closure Workload Universe:	Not reported
202 GPRC Corrective Action Baseline:	No
Corrective Action Workload Universe:	No
Subject to Corrective Action Universe:	No
Non-TSDs Where RCRA CA has Been Imposed Universe:	No
TSDs Potentially Subject to CA Under 3004 (u)/(v) Universe:	No
TSDs Only Subject to CA under Discretionary Auth Universe:	No
Corrective Action Priority Ranking:	No NCAPS ranking

Map ID  
Direction  
Distance  
Elevation

MAP FINDINGS

Site

Database(s)

EDR ID Number  
EPA ID Number

**INDUSTRY CITY ASSOCIATION (Continued)**

**1000912611**

Environmental Control Indicator:	No
Institutional Control Indicator:	No
Human Exposure Controls Indicator:	N/A
Groundwater Controls Indicator:	N/A
Operating TSDU Universe:	Not reported
Full Enforcement Universe:	Not reported
Significant Non-Complier Universe:	No
Unaddressed Significant Non-Complier Universe:	No
Addressed Significant Non-Complier Universe:	No
Significant Non-Complier With a Compliance Schedule Universe:	No
Financial Assurance Required:	Not reported
Handler Date of Last Change:	20150414
Recognized Trader-Importer:	No
Recognized Trader-Exporter:	No
Importer of Spent Lead Acid Batteries:	No
Exporter of Spent Lead Acid Batteries:	No
Recycler Activity Without Storage:	Not reported
Manifest Broker:	Not reported
Sub-Part P Indicator:	No

Hazardous Waste Summary:

Waste Code:	D001
Waste Description:	IGNITABLE WASTE

Handler - Owner Operator:

Owner/Operator Indicator:	Operator
Owner/Operator Name:	INDUSTRY CITY ASSOCIATION
Legal Status:	Private
Date Became Current:	Not reported
Date Ended Current:	Not reported
Owner/Operator Address:	141 37TH ST
Owner/Operator City,State,Zip:	BROOKLYN, NY 11232
Owner/Operator Telephone:	718-965-6450
Owner/Operator Telephone Ext:	Not reported
Owner/Operator Fax:	Not reported
Owner/Operator Email:	Not reported

Owner/Operator Indicator:	Owner
Owner/Operator Name:	INDUSTRY CITY ASSOCIATION
Legal Status:	Private
Date Became Current:	Not reported
Date Ended Current:	Not reported
Owner/Operator Address:	141 37TH ST
Owner/Operator City,State,Zip:	BROOKLYN, NY 11232
Owner/Operator Telephone:	718-965-6450
Owner/Operator Telephone Ext:	Not reported
Owner/Operator Fax:	Not reported
Owner/Operator Email:	Not reported

Owner/Operator Indicator:	Owner
Owner/Operator Name:	INDUSTRY CITY ASSOCIATION
Legal Status:	Private
Date Became Current:	Not reported
Date Ended Current:	Not reported
Owner/Operator Address:	141 37TH ST

Map ID  
Direction  
Distance  
Elevation

MAP FINDINGS

Site

Database(s)

EDR ID Number  
EPA ID Number

**INDUSTRY CITY ASSOCIATION (Continued)**

**1000912611**

Owner/Operator City,State,Zip: BROOKLYN, NY 11232  
Owner/Operator Telephone: 718-965-6450  
Owner/Operator Telephone Ext: Not reported  
Owner/Operator Fax: Not reported  
Owner/Operator Email: Not reported

Historic Generators:

Receive Date: 19990708  
Handler Name: INDUSTRY CITY ASSOCIATION  
Federal Waste Generator Description: Not a generator, verified  
State District Owner: NY  
Large Quantity Handler of Universal Waste: No  
Recognized Trader Importer: No  
Recognized Trader Exporter: No  
Spent Lead Acid Battery Importer: No  
Spent Lead Acid Battery Exporter: No  
Current Record: No  
Non Storage Recycler Activity: Not reported  
Electronic Manifest Broker: Not reported

Receive Date: 20060101  
Handler Name: INDUSTRY CITY ASSOCIATION  
Federal Waste Generator Description: Not a generator, verified  
State District Owner: NY  
Large Quantity Handler of Universal Waste: No  
Recognized Trader Importer: No  
Recognized Trader Exporter: No  
Spent Lead Acid Battery Importer: No  
Spent Lead Acid Battery Exporter: No  
Current Record: No  
Non Storage Recycler Activity: Not reported  
Electronic Manifest Broker: Not reported

Receive Date: 20070101  
Handler Name: INDUSTRY CITY ASSOCIATION  
Federal Waste Generator Description: Not a generator, verified  
State District Owner: NY  
Large Quantity Handler of Universal Waste: No  
Recognized Trader Importer: No  
Recognized Trader Exporter: No  
Spent Lead Acid Battery Importer: No  
Spent Lead Acid Battery Exporter: No  
Current Record: Yes  
Non Storage Recycler Activity: Not reported  
Electronic Manifest Broker: Not reported

Receive Date: 19941013  
Handler Name: INDUSTRY CITY ASSOCIATION  
Federal Waste Generator Description: Small Quantity Generator  
State District Owner: NY  
Large Quantity Handler of Universal Waste: No  
Recognized Trader Importer: No  
Recognized Trader Exporter: No  
Spent Lead Acid Battery Importer: No  
Spent Lead Acid Battery Exporter: No  
Current Record: No  
Non Storage Recycler Activity: Not reported

Map ID  
Direction  
Distance  
Elevation

MAP FINDINGS

Site

Database(s)

EDR ID Number  
EPA ID Number

**INDUSTRY CITY ASSOCIATION (Continued)**

**1000912611**

Electronic Manifest Broker: Not reported

List of NAICS Codes and Descriptions:  
NAICS Codes: No NAICS Codes Found

Facility Has Received Notices of Violations:  
Violations: No Violations Found

Evaluation Action Summary:  
Evaluations: No Evaluations Found

**FINDS:**

Registry ID: 110004320477

Click Here:

**Environmental Interest/Information System:**

RCRAInfo is a national information system that supports the Resource Conservation and Recovery Act (RCRA) program through the tracking of events and activities related to facilities that generate, transport, and treat, store, or dispose of hazardous waste. RCRAInfo allows RCRA program staff to track the notification, permit, compliance, and corrective action activities required under RCRA.

FIS (New York - Facility Information System) is New York's Department of Environmental Conservation (DEC) information system for tracking environmental facility information found across the State.

[Click this hyperlink](#) while viewing on your computer to access additional FINDS: detail in the EDR Site Report.

**ECHO:**

Envid: 1000912611  
Registry ID: 110004320477  
DFR URL: <http://echo.epa.gov/detailed-facility-report?fid=110004320477>  
Name: INDUSTRY CITY ASSOCIATION  
Address: 241 37TH ST  
City,State,Zip: BROOKLYN, NY 11232

**NY MANIFEST:**

Name: INDUSTRY CITY ASSOCIATION  
Address: 241 37TH ST  
City,State,Zip: BROOKLYN, NY 11232-2409  
Country: USA  
EPA ID: NY0000882027  
Facility Status: Not reported  
Location Address 1: 241 37TH ST  
Code: BP  
Location Address 2: Not reported  
Total Tanks: Not reported  
Location City: BROOKLYN  
Location State: NY  
Location Zip: 11232  
Location Zip 4: Not reported

**NY MANIFEST:**



Map ID  
 Direction  
 Distance  
 Elevation

MAP FINDINGS

Site

Database(s)

EDR ID Number  
 EPA ID Number

**INDUSTRY CITY ASSOCIATION (Continued)**

**1000912611**

EPAID: NY0000882027  
 Mailing Name: INDUSTRY CITY ASSOCIATION  
 Mailing Contact: DENNIS HOVANEC  
 Mailing Address 1: 241 37TH STREET  
 Mailing Address 2: Not reported  
 Mailing City: BROOKLYN  
 Mailing State: NY  
 Mailing Zip: 11232  
 Mailing Zip 4: Not reported  
 Mailing Country: USA  
 Mailing Phone: 7189656450

**P131**  
**SSW**  
 < 1/8  
 0.122 mi.  
 646 ft.

**F G P BUSH TERMINAL INC**  
**148 41ST ST - 7 FLOOR SEC 8**  
**BROOKLYN, NY 11232**

**RCRA NonGen / NLR**  
**FINDS**  
**ECHO**  
**NY MANIFEST**

**1000871443**  
**NY0000048157**

**Site 3 of 5 in cluster P**

**Relative:**  
**Higher**

RCRA NonGen / NLR:

**Actual:**  
**14 ft.**

Date Form Received by Agency: 20070101  
 Handler Name: F G P BUSH TERMINAL INC  
 Handler Address: 148 41ST ST - 7 FLOOR SEC 8  
 Handler City,State,Zip: BROOKLYN, NY 11232-3320  
 EPA ID: NY0000048157  
 Contact Name: Not reported  
 Contact Address: 39TH ST  
 Contact City,State,Zip: BROOKLYN, NY 11232  
 Contact Telephone: Not reported  
 Contact Fax: Not reported  
 Contact Email: Not reported  
 Contact Title: Not reported  
 EPA Region: 02  
 Land Type: Not reported  
 Federal Waste Generator Description: Not a generator, verified  
 Non-Notifier: Not reported  
 Biennial Report Cycle: Not reported  
 Accessibility: Not reported  
 Active Site Indicator: Not reported  
 State District Owner: NY  
 State District: NYSDEC R2  
 Mailing Address: 39TH ST  
 Mailing City,State,Zip: BROOKLYN, NY 11232  
 Owner Name: FGP BUSH TERMINAL INC  
 Owner Type: Private  
 Operator Name: FGP BUSH TERMINAL INC  
 Operator Type: Private  
 Short-Term Generator Activity: No  
 Importer Activity: No  
 Mixed Waste Generator: No  
 Transporter Activity: No  
 Transfer Facility Activity: No  
 Recycler Activity with Storage: No  
 Small Quantity On-Site Burner Exemption: No  
 Smelting Melting and Refining Furnace Exemption: No  
 Underground Injection Control: No  
 Off-Site Waste Receipt: No  
 Universal Waste Indicator: No

Map ID  
 Direction  
 Distance  
 Elevation

MAP FINDINGS

Site

Database(s)

EDR ID Number  
 EPA ID Number

**F G P BUSH TERMINAL INC (Continued)**

**1000871443**

Universal Waste Destination Facility:	No
Federal Universal Waste:	No
Active Site Fed-Reg Treatment Storage and Disposal Facility:	Not reported
Active Site Converter Treatment storage and Disposal Facility:	Not reported
Active Site State-Reg Treatment Storage and Disposal Facility:	Not reported
Active Site State-Reg Handler:	---
Federal Facility Indicator:	Not reported
Hazardous Secondary Material Indicator:	NN
Sub-Part K Indicator:	Not reported
Commercial TSD Indicator:	No
Treatment Storage and Disposal Type:	Not reported
2018 GPRA Permit Baseline:	Not on the Baseline
2018 GPRA Renewals Baseline:	Not on the Baseline
Permit Renewals Workload Universe:	Not reported
Permit Workload Universe:	Not reported
Permit Progress Universe:	Not reported
Post-Closure Workload Universe:	Not reported
Closure Workload Universe:	Not reported
202 GPRA Corrective Action Baseline:	No
Corrective Action Workload Universe:	No
Subject to Corrective Action Universe:	No
Non-TSDs Where RCRA CA has Been Imposed Universe:	No
TSDs Potentially Subject to CA Under 3004 (u)/(v) Universe:	No
TSDs Only Subject to CA under Discretionary Auth Universe:	No
Corrective Action Priority Ranking:	No NCAPS ranking
Environmental Control Indicator:	No
Institutional Control Indicator:	No
Human Exposure Controls Indicator:	N/A
Groundwater Controls Indicator:	N/A
Operating TSDF Universe:	Not reported
Full Enforcement Universe:	Not reported
Significant Non-Complier Universe:	No
Unaddressed Significant Non-Complier Universe:	No
Addressed Significant Non-Complier Universe:	No
Significant Non-Complier With a Compliance Schedule Universe:	No
Financial Assurance Required:	Not reported
Handler Date of Last Change:	20150414
Recognized Trader-Importer:	No
Recognized Trader-Exporter:	No
Importer of Spent Lead Acid Batteries:	No
Exporter of Spent Lead Acid Batteries:	No
Recycler Activity Without Storage:	Not reported
Manifest Broker:	Not reported
Sub-Part P Indicator:	No

**Hazardous Waste Summary:**

Waste Code: D004  
 Waste Description: ARSENIC

Waste Code: D008  
 Waste Description: LEAD

Waste Code: F003  
 Waste Description: THE FOLLOWING SPENT NONHALOGENATED SOLVENTS: XYLENE, ACETONE, ETHYL ACETATE, ETHYL BENZENE, ETHYL ETHER, METHYL ISOBUTYL KETONE, N-BUTYL ALCOHOL, CYCLOHEXANONE, AND METHANOL; ALL SPENT SOLVENT

Map ID  
Direction  
Distance  
Elevation

MAP FINDINGS

Site

Database(s)

EDR ID Number  
EPA ID Number

**F G P BUSH TERMINAL INC (Continued)**

**1000871443**

MIXTURES/BLENDS CONTAINING, BEFORE USE, ONLY THE ABOVE SPENT NONHALOGENATED SOLVENTS; AND ALL SPENT SOLVENT MIXTURES/BLENDS CONTAINING, BEFORE USE, ONE OR MORE OF THE ABOVE NONHALOGENATED SOLVENTS, AND A TOTAL OF TEN PERCENT OR MORE (BY VOLUME) OF ONE OR MORE OF THOSE SOLVENTS LISTED IN F001, F002, F004, AND F005; AND STILL BOTTOMS FROM THE RECOVERY OF THESE SPENT SOLVENTS AND SPENT SOLVENT MIXTURES.

Waste Code: F005  
Waste Description: THE FOLLOWING SPENT NONHALOGENATED SOLVENTS: TOLUENE, METHYL ETHYL KETONE, CARBON DISULFIDE, ISOBUTANOL, PYRIDINE, BENZENE, 2-ETHOXYETHANOL, AND 2-NITROPROPANE; ALL SPENT SOLVENT MIXTURES/BLENDS CONTAINING, BEFORE USE, A TOTAL OF TEN PERCENT OR MORE (BY VOLUME) OF ONE OR MORE OF THE ABOVE NONHALOGENATED SOLVENTS OR THOSE SOLVENTS LISTED IN F001, F002, OR F004; AND STILL BOTTOMS FROM THE RECOVERY OF THESE SPENT SOLVENTS AND SPENT SOLVENT MIXTURES.

Waste Code: F007  
Waste Description: SPENT CYANIDE PLATING BATH SOLUTIONS FROM ELECTROPLATING OPERATIONS.

Handler - Owner Operator:

Owner/Operator Indicator: Owner  
Owner/Operator Name: FGP BUSH TERMINAL INC  
Legal Status: Private  
Date Became Current: Not reported  
Date Ended Current: Not reported  
Owner/Operator Address: 290 MADISON AVE  
Owner/Operator City,State,Zip: NEW YORK, NY 10017  
Owner/Operator Telephone: 212-251-0101  
Owner/Operator Telephone Ext: Not reported  
Owner/Operator Fax: Not reported  
Owner/Operator Email: Not reported

Owner/Operator Indicator: Operator  
Owner/Operator Name: FGP BUSH TERMINAL INC  
Legal Status: Private  
Date Became Current: Not reported  
Date Ended Current: Not reported  
Owner/Operator Address: 290 MADISON AVE  
Owner/Operator City,State,Zip: NEW YORK, NY 10017  
Owner/Operator Telephone: 212-251-0101  
Owner/Operator Telephone Ext: Not reported  
Owner/Operator Fax: Not reported  
Owner/Operator Email: Not reported

Owner/Operator Indicator: Owner  
Owner/Operator Name: FGP BUSH TERMINAL INC  
Legal Status: Private  
Date Became Current: Not reported  
Date Ended Current: Not reported  
Owner/Operator Address: 290 MADISON AVE  
Owner/Operator City,State,Zip: NEW YORK, NY 10017  
Owner/Operator Telephone: 212-251-0101  
Owner/Operator Telephone Ext: Not reported  
Owner/Operator Fax: Not reported  
Owner/Operator Email: Not reported

Map ID  
Direction  
Distance  
Elevation

MAP FINDINGS

Site

Database(s)

EDR ID Number  
EPA ID Number

**F G P BUSH TERMINAL INC (Continued)**

**1000871443**

Historic Generators:

Receive Date: 19990708  
Handler Name: F G P BUSH TERMINAL INC  
Federal Waste Generator Description: Not a generator, verified  
State District Owner: NY  
Large Quantity Handler of Universal Waste: No  
Recognized Trader Importer: No  
Recognized Trader Exporter: No  
Spent Lead Acid Battery Importer: No  
Spent Lead Acid Battery Exporter: No  
Current Record: No  
Non Storage Recycler Activity: Not reported  
Electronic Manifest Broker: Not reported

Receive Date: 20060101  
Handler Name: F G P BUSH TERMINAL INC  
Federal Waste Generator Description: Not a generator, verified  
State District Owner: NY  
Large Quantity Handler of Universal Waste: No  
Recognized Trader Importer: No  
Recognized Trader Exporter: No  
Spent Lead Acid Battery Importer: No  
Spent Lead Acid Battery Exporter: No  
Current Record: No  
Non Storage Recycler Activity: Not reported  
Electronic Manifest Broker: Not reported

Receive Date: 20070101  
Handler Name: F G P BUSH TERMINAL INC  
Federal Waste Generator Description: Not a generator, verified  
State District Owner: NY  
Large Quantity Handler of Universal Waste: No  
Recognized Trader Importer: No  
Recognized Trader Exporter: No  
Spent Lead Acid Battery Importer: No  
Spent Lead Acid Battery Exporter: No  
Current Record: Yes  
Non Storage Recycler Activity: Not reported  
Electronic Manifest Broker: Not reported

Receive Date: 19931108  
Handler Name: F G P BUSH TERMINAL INC  
Federal Waste Generator Description: Large Quantity Generator  
State District Owner: NY  
Large Quantity Handler of Universal Waste: No  
Recognized Trader Importer: No  
Recognized Trader Exporter: No  
Spent Lead Acid Battery Importer: No  
Spent Lead Acid Battery Exporter: No  
Current Record: No  
Non Storage Recycler Activity: Not reported  
Electronic Manifest Broker: Not reported

List of NAICS Codes and Descriptions:

NAICS Codes: No NAICS Codes Found

Map ID  
Direction  
Distance  
Elevation

MAP FINDINGS

Site

Database(s)

EDR ID Number  
EPA ID Number

**F G P BUSH TERMINAL INC (Continued)**

**1000871443**

Facility Has Received Notices of Violations:

Violations: No Violations Found

Evaluation Action Summary:

Evaluations: No Evaluations Found

FINDS:

Registry ID: 110004309089

Click Here:

Environmental Interest/Information System:

RCRAInfo is a national information system that supports the Resource Conservation and Recovery Act (RCRA) program through the tracking of events and activities related to facilities that generate, transport, and treat, store, or dispose of hazardous waste. RCRAInfo allows RCRA program staff to track the notification, permit, compliance, and corrective action activities required under RCRA.

[Click this hyperlink](#) while viewing on your computer to access additional FINDS: detail in the EDR Site Report.

ECHO:

Envid: 1000871443  
Registry ID: 110004309089  
DFR URL: <http://echo.epa.gov/detailed-facility-report?fid=110004309089>  
Name: F G P BUSH TERMINAL INC  
Address: 148 41ST ST - 7 FLOOR SEC 8  
City,State,Zip: BROOKLYN, NY 11232

NY MANIFEST:

Name: F G P BUSH TERMINALINC  
Address: 148 41ST ST - 7 FLOOR SEC 8  
City,State,Zip: BROOKLYN, NY 11232-3320  
Country: USA  
EPA ID: NY0000048157  
Facility Status: Not reported  
Location Address 1: 148 41ST ST 7TH FLOOR SEC 8  
Code: BP  
Location Address 2: Not reported  
Total Tanks: Not reported  
Location City: BROOKLYN  
Location State: NY  
Location Zip: 11232  
Location Zip 4: Not reported

NY MANIFEST:

EPAID: NY0000048157  
Mailing Name: F G P BUSH TERMINALINC  
Mailing Contact: BARBU BARLOLU  
Mailing Address 1: 148 39TH ST  
Mailing Address 2: Not reported  
Mailing City: BROOKLYN  
Mailing State: NY  
Mailing Zip: 11232  
Mailing Zip 4: Not reported

Map ID  
Direction  
Distance  
Elevation

MAP FINDINGS

Site

Database(s)

EDR ID Number  
EPA ID Number

**F G P BUSH TERMINAL INC (Continued)**

1000871443

Mailing Country: USA  
Mailing Phone: 7183693820

**P132**  
**SSW**  
**< 1/8**  
**0.123 mi.**  
**649 ft.**

**GILMOUR SUPPLY CO.**  
**152 41ST STREET**  
**BROOKLYN, NY 11232**

**NY UST** **U001837145**  
**N/A**

**Site 4 of 5 in cluster P**

**Relative:**  
**Higher**  
**Actual:**  
**14 ft.**

UST:  
Name: GILMOUR SUPPLY CO.  
Address: 152 41ST STREET  
City,State,Zip: BROOKLYN, NY 11232  
Id/Status: 2-331260 / Unregulated/Closed  
Program Type: PBS  
Region: STATE  
DEC Region: 2  
Expiration Date: N/A  
UTM X: 583477.85313  
UTM Y: 4500878.03532  
Site Type: Other

Affiliation Records:  
Site Id: 15634  
Affiliation Type: Facility Owner  
Company Name: A.B.G. COMPANY INC.  
Contact Type: Not reported  
Contact Name: Not reported  
Address1: 152 41ST STREET  
Address2: Not reported  
City: BROOKLYN  
State: NY  
Zip Code: 11232  
Country Code: 001  
Phone: (718) 227-0186  
EMail: Not reported  
Fax Number: Not reported  
Modified By: TRANSLAT  
Date Last Modified: 2004-03-04

Site Id: 15634  
Affiliation Type: Mail Contact  
Company Name: A.B.G. CO., INC.  
Contact Type: Not reported  
Contact Name: ALFRED F. ZATORSKI  
Address1: 627 RATHBURN AVENUE  
Address2: Not reported  
City: STATEN ISLAND  
State: NY  
Zip Code: 10312-2612  
Country Code: 001  
Phone: (718) 227-0186  
EMail: Not reported  
Fax Number: Not reported  
Modified By: TRANSLAT  
Date Last Modified: 2004-03-04

Map ID  
Direction  
Distance  
Elevation

MAP FINDINGS

Site

Database(s)

EDR ID Number  
EPA ID Number

**GILMOUR SUPPLY CO. (Continued)**

**U001837145**

Site Id: 15634  
Affiliation Type: Facility Operator  
Company Name: GILMOUR SUPPLY CO.  
Contact Type: Not reported  
Contact Name: ALAN GILMOUR  
Address1: Not reported  
Address2: Not reported  
City: Not reported  
State: NN  
Zip Code: Not reported  
Country Code: 001  
Phone: (718) 832-7900  
EMail: Not reported  
Fax Number: Not reported  
Modified By: TRANSLAT  
Date Last Modified: 2004-03-04

Site Id: 15634  
Affiliation Type: Emergency Contact  
Company Name: A.B.G. COMPANY INC.  
Contact Type: Not reported  
Contact Name: ALAN GILMOUR  
Address1: Not reported  
Address2: Not reported  
City: Not reported  
State: NN  
Zip Code: Not reported  
Country Code: 001  
Phone: (718) 832-7900  
EMail: Not reported  
Fax Number: Not reported  
Modified By: TRANSLAT  
Date Last Modified: 2004-03-04

Tank Info:

Tank Number: 001  
Tank ID: 53907  
Tank Status: Closed - In Place  
Material Name: Closed - In Place  
Capacity Gallons: 550  
Install Date: 01/16/1950  
Date Tank Closed: Not reported  
Registered: True  
Tank Location: Underground  
Tank Type: Steel/carbon steel  
Material Code: 0008  
Common Name of Substance: Diesel

Tightness Test Method: NN  
Date Test: Not reported  
Next Test Date: Not reported  
Pipe Model: Not reported  
Modified By: TRANSLAT  
Last Modified: 04/14/2017

Equipment Records:

Map ID  
Direction  
Distance  
Elevation

MAP FINDINGS

Site

Database(s)

EDR ID Number  
EPA ID Number

**GILMOUR SUPPLY CO. (Continued)**

**U001837145**

B00 - Tank External Protection - None  
F00 - Pipe External Protection - None  
G00 - Tank Secondary Containment - None  
J02 - Dispenser - Suction Dispenser  
C02 - Pipe Location - Underground/On-ground  
H00 - Tank Leak Detection - None  
I00 - Overfill - None  
A00 - Tank Internal Protection - None  
D01 - Pipe Type - Steel/Carbon Steel/Iron

Tank Number: 002  
Tank ID: 53908  
Tank Status: Closed - In Place  
Material Name: Closed - In Place  
Capacity Gallons: 550  
Install Date: 01/16/1950  
Date Tank Closed: Not reported  
Registered: True  
Tank Location: Underground  
Tank Type: Steel/carbon steel  
Material Code: 0008  
Common Name of Substance: Diesel

Tightness Test Method: NN  
Date Test: Not reported  
Next Test Date: Not reported  
Pipe Model: Not reported  
Modified By: TRANSLAT  
Last Modified: 04/14/2017

Equipment Records:

G00 - Tank Secondary Containment - None  
J02 - Dispenser - Suction Dispenser  
C02 - Pipe Location - Underground/On-ground  
H00 - Tank Leak Detection - None  
I00 - Overfill - None  
F00 - Pipe External Protection - None  
B00 - Tank External Protection - None  
A00 - Tank Internal Protection - None  
D01 - Pipe Type - Steel/Carbon Steel/Iron

Tank Number: 003  
Tank ID: 53909  
Tank Status: Closed - In Place  
Material Name: Closed - In Place  
Capacity Gallons: 550  
Install Date: 01/16/1950  
Date Tank Closed: Not reported  
Registered: True  
Tank Location: Underground  
Tank Type: Steel/carbon steel  
Material Code: 0008  
Common Name of Substance: Diesel

Tightness Test Method: NN  
Date Test: Not reported



Map ID  
Direction  
Distance  
Elevation

MAP FINDINGS

Site

Database(s)

EDR ID Number  
EPA ID Number

**GILMOUR SUPPLY CO. (Continued)**

**U001837145**

Next Test Date: Not reported  
Pipe Model: Not reported  
Modified By: TRANSLAT  
Last Modified: 04/14/2017

Equipment Records:

C02 - Pipe Location - Underground/On-ground  
G00 - Tank Secondary Containment - None  
J02 - Dispenser - Suction Dispenser  
B00 - Tank External Protection - None  
F00 - Pipe External Protection - None  
A00 - Tank Internal Protection - None  
D01 - Pipe Type - Steel/Carbon Steel/Iron  
H00 - Tank Leak Detection - None  
I00 - Overfill - None

Tank Number: 152  
Tank ID: 40656  
Tank Status: Closed - Removed  
Material Name: Closed - Removed  
Capacity Gallons: 2000  
Install Date: 05/10/2001  
Date Tank Closed: Not reported  
Registered: True  
Tank Location: Underground  
Tank Type: Steel/carbon steel  
Material Code: 0001  
Common Name of Substance: #2 Fuel Oil (On-Site Consumption)

Tightness Test Method: NN  
Date Test: Not reported  
Next Test Date: Not reported  
Pipe Model: Not reported  
Modified By: TRANSLAT  
Last Modified: 04/14/2017

Equipment Records:

C02 - Pipe Location - Underground/On-ground  
G00 - Tank Secondary Containment - None  
J02 - Dispenser - Suction Dispenser  
F00 - Pipe External Protection - None  
H00 - Tank Leak Detection - None  
I00 - Overfill - None  
A00 - Tank Internal Protection - None  
D01 - Pipe Type - Steel/Carbon Steel/Iron  
B05 - Tank External Protection - Jacketed

**P133**  
**SSW**  
**< 1/8**  
**0.124 mi.**  
**653 ft.**

**PALMIERI TRUCKMEN INC**  
**120 41ST STREET**  
**BROOKLYN, NY 11232**  
**Site 5 of 5 in cluster P**

**NY UST** **U001841407**  
**N/A**

**Relative:**  
**Higher**  
**Actual:**  
**12 ft.**

UST:  
Name: PALMIERI TRUCKMEN INC  
Address: 120 41ST STREET  
City,State,Zip: BROOKLYN, NY 11232  
Id/Status: 2-600344 / Unregulated/Closed

Map ID  
Direction  
Distance  
Elevation

MAP FINDINGS

Site

Database(s)

EDR ID Number  
EPA ID Number

**PALMIERI TRUCKMEN INC (Continued)**

**U001841407**

Program Type: PBS  
Region: STATE  
DEC Region: 2  
Expiration Date: N/A  
UTM X: 583409.34404  
UTM Y: 4500930.88410  
Site Type: Trucking/Transportation/Fleet Operation

**Affiliation Records:**

Site Id: 22327  
Affiliation Type: Facility Owner  
Company Name: ROCKY PALMIERI  
Contact Type: Not reported  
Contact Name: Not reported  
Address1: 120 41ST STREET  
Address2: Not reported  
City: BROOKLYN  
State: NY  
Zip Code: 11232  
Country Code: 001  
Phone: (718) 499-4688  
EMail: Not reported  
Fax Number: Not reported  
Modified By: TRANSLAT  
Date Last Modified: 2004-03-04

Site Id: 22327  
Affiliation Type: Mail Contact  
Company Name: PALMIERI TRUCKMEN INC  
Contact Type: Not reported  
Contact Name: ROCKY  
Address1: 120 41ST STREET  
Address2: Not reported  
City: BROOKLYN  
State: NY  
Zip Code: 11232  
Country Code: 001  
Phone: (718) 499-4688  
EMail: Not reported  
Fax Number: Not reported  
Modified By: TRANSLAT  
Date Last Modified: 2004-03-04

Site Id: 22327  
Affiliation Type: Facility Operator  
Company Name: PALMIERI TRUCKMEN INC  
Contact Type: Not reported  
Contact Name: ROCKY  
Address1: Not reported  
Address2: Not reported  
City: Not reported  
State: NN  
Zip Code: Not reported  
Country Code: 001  
Phone: (718) 499-4688  
EMail: Not reported  
Fax Number: Not reported  
Modified By: TRANSLAT

Map ID  
Direction  
Distance  
Elevation

MAP FINDINGS

Site

Database(s)

EDR ID Number  
EPA ID Number

**PALMIERI TRUCKMEN INC (Continued)**

**U001841407**

Date Last Modified: 2004-03-04  
  
Site Id: 22327  
Affiliation Type: Emergency Contact  
Company Name: ROCKY PALMIERI  
Contact Type: Not reported  
Contact Name: ROCKY  
Address1: Not reported  
Address2: Not reported  
City: Not reported  
State: NN  
Zip Code: Not reported  
Country Code: 001  
Phone: (718) 499-4688  
EMail: Not reported  
Fax Number: Not reported  
Modified By: TRANSLAT  
Date Last Modified: 2004-03-04

Tank Info:

Tank Number: 001  
Tank ID: 42258  
Tank Status: Closed - In Place  
Material Name: Closed - In Place  
Capacity Gallons: 550  
Install Date: Not reported  
Date Tank Closed: 09/01/1998  
Registered: True  
Tank Location: Underground  
Tank Type: Steel/carbon steel  
Material Code: 0008  
Common Name of Substance: Diesel

Tightness Test Method: 03  
Date Test: 04/01/1996  
Next Test Date: Not reported  
Pipe Model: Not reported  
Modified By: TRANSLAT  
Last Modified: 04/14/2017

Equipment Records:

F00 - Pipe External Protection - None  
B00 - Tank External Protection - None  
J02 - Dispenser - Suction Dispenser  
C02 - Pipe Location - Underground/On-ground  
G00 - Tank Secondary Containment - None  
I04 - Overfill - Product Level Gauge (A/G)  
D01 - Pipe Type - Steel/Carbon Steel/Iron  
A00 - Tank Internal Protection - None  
H00 - Tank Leak Detection - None

Tank Number: 002  
Tank ID: 51243  
Tank Status: Closed - In Place  
Material Name: Closed - In Place

Map ID  
Direction  
Distance  
Elevation

MAP FINDINGS

Site

Database(s)

EDR ID Number  
EPA ID Number

**PALMIERI TRUCKMEN INC (Continued)**

**U001841407**

Capacity Gallons: 550  
Install Date: Not reported  
Date Tank Closed: 09/01/1998  
Registered: True  
Tank Location: Underground  
Tank Type: Steel/carbon steel  
Material Code: 0008  
Common Name of Substance: Diesel

Tightness Test Method: 03  
Date Test: 04/01/1996  
Next Test Date: Not reported  
Pipe Model: Not reported  
Modified By: TRANSLAT  
Last Modified: 04/14/2017

Equipment Records:

F00 - Pipe External Protection - None  
B00 - Tank External Protection - None  
G00 - Tank Secondary Containment - None  
J02 - Dispenser - Suction Dispenser  
C02 - Pipe Location - Underground/On-ground  
I04 - Overfill - Product Level Gauge (A/G)  
D01 - Pipe Type - Steel/Carbon Steel/Iron  
A00 - Tank Internal Protection - None  
H00 - Tank Leak Detection - None

Tank Number: 003  
Tank ID: 42259  
Tank Status: Tank Converted to Non-Regulated Use  
Material Name: Tank Converted to Non-Regulated Use  
Capacity Gallons: 550  
Install Date: Not reported  
Date Tank Closed: 08/01/1996  
Registered: True  
Tank Location: Underground  
Tank Type: Steel/carbon steel  
Material Code: 0001  
Common Name of Substance: #2 Fuel Oil (On-Site Consumption)

Tightness Test Method: NN  
Date Test: Not reported  
Next Test Date: Not reported  
Pipe Model: Not reported  
Modified By: TRANSLAT  
Last Modified: 04/14/2017

Equipment Records:

I05 - Overfill - Vent Whistle  
B05 - Tank External Protection - Jacketed  
D02 - Pipe Type - Galvanized Steel  
J02 - Dispenser - Suction Dispenser  
C02 - Pipe Location - Underground/On-ground  
F05 - Pipe External Protection - Jacketed  
A00 - Tank Internal Protection - None  
G03 - Tank Secondary Containment - Vault (w/o access)  
H00 - Tank Leak Detection - None

Map ID  
Direction  
Distance  
Elevation

MAP FINDINGS

Site

Database(s)

EDR ID Number  
EPA ID Number

T134  
ENE  
< 1/8  
0.125 mi.  
659 ft.

**CON EDISON**  
**49-60 31ST ST**  
**BROOKLYN, NY 11238**

**NJ MANIFEST**    **S120678442**  
**N/A**

**Site 1 of 2 in cluster T**

**Relative:**  
**Higher**

NJ MANIFEST:

**Actual:**  
**9 ft.**

EPA Id: NYP004883142  
Mail Address: IRVING PL 15TH FL NE  
Mail City/State/Zip: NEW YORK, NY 10003  
Facility Phone: Not reported  
Emergency Phone: Not reported  
Contact: THOMAS TEELING  
Comments: Not reported  
SIC Code: Not reported  
County: NY047  
Municipal: Not reported  
Previous EPA Id: Not reported  
Gen Flag: Not reported  
Trans Flag: Not reported  
TSDF Flag: Not reported  
Name Change: Not reported  
Date Change: Not reported

Manifest:

Manifest Number: 015320060JJK  
EPA ID: NYP004883142  
Date Shipped: 12/22/2015  
TSDF EPA ID: NJD002200046  
Transporter EPA ID: NJ0000027193  
Transporter 2 EPA ID: Not reported  
Transporter 3 EPA ID: Not reported  
Transporter 4 EPA ID: Not reported  
Transporter 5 EPA ID: Not reported  
Transporter 6 EPA ID: Not reported  
Transporter 7 EPA ID: Not reported  
Transporter 8 EPA ID: Not reported  
Transporter 9 EPA ID: Not reported  
Transporter 10 EPA ID: Not reported  
Date Trans1 Transported Waste: Not reported  
Date Trans2 Transported Waste: Not reported  
Date Trans3 Transported Waste: Not reported  
Date Trans4 Transported Waste: Not reported  
Date Trans5 Transported Waste: Not reported  
Date Trans6 Transported Waste: Not reported  
Date Trans7 Transported Waste: Not reported  
Date Trans8 Transported Waste: Not reported  
Date Trans9 Transported Waste: Not reported  
Date Trans10 Transported Waste: Not reported  
Date TSDF Received Waste: Not reported  
TSDF EPA Facility Name: Not reported  
QTY Units: Not reported  
Transporter SEQ ID: Not reported  
Transporter-1 Date: Not reported  
Waste SEQ ID: Not reported  
Waste Type Code 2: Not reported  
Waste Type Code 3: Not reported  
Waste Type Code 4: Not reported  
Waste Type Code 5: Not reported  
Waste Type Code 6: Not reported

Map ID  
 Direction  
 Distance  
 Elevation

MAP FINDINGS

Site

Database(s)

EDR ID Number  
 EPA ID Number

**CON EDISON (Continued)**

**S120678442**

Date Accepted: Not reported  
 Manifest Discrepancy Type: Not reported  
 Data Entry Number: Not reported  
 Was Load Rejected: NEW YORK, NY 10003  
 Reason Load Was Rejected: Not reported

**T135**  
**ENE**  
 < 1/8  
 0.125 mi.  
 659 ft.

**CON EDISON**  
**49-60 31ST ST**  
**BROOKLYN, NY 11238**

**RCRA NonGen / NLR**

**1019909291**  
**NYP004883142**

**Site 2 of 2 in cluster T**

**Relative:**  
**Higher**  
**Actual:**  
**9 ft.**

RCRA NonGen / NLR:  
 Date Form Received by Agency: 20151222  
 Handler Name: CON EDISON  
 Handler Address: 49-60 31ST ST  
 Handler City,State,Zip: BROOKLYN, NY 11238  
 EPA ID: NYP004883142  
 Contact Name: THOMAS TEELING  
 Contact Address: Not reported  
 Contact City,State,Zip: Not reported  
 Contact Telephone: 212-460-3770  
 Contact Fax: Not reported  
 Contact Email: Not reported  
 Contact Title: Not reported  
 EPA Region: 02  
 Land Type: Private  
 Federal Waste Generator Description: Not a generator, verified  
 Non-Notifier: Not reported  
 Biennial Report Cycle: Not reported  
 Accessibility: Not reported  
 Active Site Indicator: Not reported  
 State District Owner: NY  
 State District: NYSDEC R2  
 Mailing Address: IRVING PL 15TH FL NE  
 Mailing City,State,Zip: NEW YORK, NY 10003  
 Owner Name: Not reported  
 Owner Type: Not reported  
 Operator Name: Not reported  
 Operator Type: Not reported  
 Short-Term Generator Activity: No  
 Importer Activity: No  
 Mixed Waste Generator: No  
 Transporter Activity: No  
 Transfer Facility Activity: No  
 Recycler Activity with Storage: No  
 Small Quantity On-Site Burner Exemption: No  
 Smelting Melting and Refining Furnace Exemption: No  
 Underground Injection Control: No  
 Off-Site Waste Receipt: No  
 Universal Waste Indicator: No  
 Universal Waste Destination Facility: No  
 Federal Universal Waste: No  
 Active Site Fed-Reg Treatment Storage and Disposal Facility: Not reported  
 Active Site Converter Treatment storage and Disposal Facility: Not reported  
 Active Site State-Reg Treatment Storage and Disposal Facility: Not reported

Map ID  
 Direction  
 Distance  
 Elevation

MAP FINDINGS

Site

Database(s)

EDR ID Number  
 EPA ID Number

**CON EDISON (Continued)**

**1019909291**

Active Site State-Reg Handler:	---
Federal Facility Indicator:	Not reported
Hazardous Secondary Material Indicator:	NN
Sub-Part K Indicator:	Not reported
Commercial TSD Indicator:	No
Treatment Storage and Disposal Type:	Not reported
2018 GPRC Permit Baseline:	Not on the Baseline
2018 GPRC Renewals Baseline:	Not on the Baseline
Permit Renewals Workload Universe:	Not reported
Permit Workload Universe:	Not reported
Permit Progress Universe:	Not reported
Post-Closure Workload Universe:	Not reported
Closure Workload Universe:	Not reported
202 GPRC Corrective Action Baseline:	No
Corrective Action Workload Universe:	No
Subject to Corrective Action Universe:	No
Non-TSDs Where RCRA CA has Been Imposed Universe:	No
TSDs Potentially Subject to CA Under 3004 (u)/(v) Universe:	No
TSDs Only Subject to CA under Discretionary Auth Universe:	No
Corrective Action Priority Ranking:	No NCAPS ranking
Environmental Control Indicator:	No
Institutional Control Indicator:	No
Human Exposure Controls Indicator:	N/A
Groundwater Controls Indicator:	N/A
Operating TSD Universe:	Not reported
Full Enforcement Universe:	Not reported
Significant Non-Complier Universe:	No
Unaddressed Significant Non-Complier Universe:	No
Addressed Significant Non-Complier Universe:	No
Significant Non-Complier With a Compliance Schedule Universe:	No
Financial Assurance Required:	Not reported
Handler Date of Last Change:	20160909
Recognized Trader-Importer:	No
Recognized Trader-Exporter:	No
Importer of Spent Lead Acid Batteries:	No
Exporter of Spent Lead Acid Batteries:	No
Recycler Activity Without Storage:	Not reported
Manifest Broker:	Not reported
Sub-Part P Indicator:	No

Historic Generators:

Receive Date:	20151222
Handler Name:	CON EDISON
Federal Waste Generator Description:	Small Quantity Generator
State District Owner:	NY
Large Quantity Handler of Universal Waste:	No
Recognized Trader Importer:	No
Recognized Trader Exporter:	No
Spent Lead Acid Battery Importer:	No
Spent Lead Acid Battery Exporter:	No
Current Record:	No
Non Storage Recycler Activity:	Not reported
Electronic Manifest Broker:	Not reported

Receive Date:	20151222
Handler Name:	CON EDISON

Map ID  
 Direction  
 Distance  
 Elevation

MAP FINDINGS

Site

Database(s)

EDR ID Number  
 EPA ID Number

**CON EDISON (Continued)**

**1019909291**

Federal Waste Generator Description:	Not a generator, verified
State District Owner:	NY
Large Quantity Handler of Universal Waste:	No
Recognized Trader Importer:	No
Recognized Trader Exporter:	No
Spent Lead Acid Battery Importer:	No
Spent Lead Acid Battery Exporter:	No
Current Record:	Yes
Non Storage Recycler Activity:	Not reported
Electronic Manifest Broker:	Not reported
List of NAICS Codes and Descriptions:	
NAICS Codes:	No NAICS Codes Found
Facility Has Received Notices of Violations:	
Violations:	No Violations Found
Evaluation Action Summary:	
Evaluations:	No Evaluations Found

**O136**  
**ESE**  
**1/8-1/4**  
**0.126 mi.**  
**665 ft.**

**INDUSTRY CITY ASSOCIATES**  
**254 36TH STREET**  
**BROOKLYN, NY 11232**  
**Site 6 of 10 in cluster O**

**NY AST**    **U003389406**  
**N/A**

**Relative:**  
**Higher**  
**Actual:**  
**13 ft.**

<b>AST:</b>	
Name:	INDUSTRY CITY ASSOCIATES
Address:	254 36TH STREET
City,State,Zip:	BROOKLYN, NY 11232
Region:	STATE
DEC Region:	2
Site Status:	Active
Facility Id:	2-286796
Program Type:	PBS
UTM X:	583911.00336
UTM Y:	4501046.76037
Expiration Date:	08/19/2023
Site Type:	Other
<b>Affiliation Records:</b>	
Site Id:	12807
Affiliation Type:	Facility Operator
Company Name:	INDUSTRY CITY ASSOCIATES
Contact Type:	Not reported
Contact Name:	INDUSTRY CITY ASSOC.
Address1:	Not reported
Address2:	Not reported
City:	Not reported
State:	NN
Zip Code:	Not reported
Country Code:	001
Phone:	(347) 417-8424
EMail:	Not reported
Fax Number:	Not reported
Modified By:	ACDANIEL



Map ID  
Direction  
Distance  
Elevation

MAP FINDINGS

Site

Database(s)

EDR ID Number  
EPA ID Number

**INDUSTRY CITY ASSOCIATES (Continued)**

**U003389406**

Date Last Modified: 2018-07-10  
  
Site Id: 12807  
Affiliation Type: Emergency Contact  
Company Name: 1-10 BUSH TERMINAL OWNER LP  
Contact Type: Not reported  
Contact Name: CHRIS QUIRION  
Address1: Not reported  
Address2: Not reported  
City: Not reported  
State: NN  
Zip Code: Not reported  
Country Code: 999  
Phone: (347) 417-8424  
EMail: Not reported  
Fax Number: Not reported  
Modified By: ACDANIEL  
Date Last Modified: 2018-11-21

Site Id: 12807  
Affiliation Type: Mail Contact  
Company Name: INDUSTRY CITY ASSOCIATES  
Contact Type: Not reported  
Contact Name: CHRIS QUIRION  
Address1: 220 36TH STREET  
Address2: 2A  
City: BROOKLYN  
State: NY  
Zip Code: 11232  
Country Code: 001  
Phone: (347) 417-8424  
EMail: CQUIRION@INDUSTRYCITY.COM  
Fax Number: Not reported  
Modified By: ACDANIEL  
Date Last Modified: 2018-07-10

Site Id: 12807  
Affiliation Type: Facility Owner  
Company Name: 1-10 BUSH TERMINAL OWNER LP  
Contact Type: DIRECTOR OF ENGINEERING  
Contact Name: CHRIS QUIRION  
Address1: 220 36TH STREET, 2A  
Address2: Not reported  
City: BROOKLYN  
State: NY  
Zip Code: 11232  
Country Code: 001  
Phone: (347) 417-8424  
EMail: CQUIRION@INDUSTRYCITY.COM  
Fax Number: Not reported  
Modified By: ACDANIEL  
Date Last Modified: 2018-07-10

Tank Info:

Tank Number: 002  
Tank Id: 16609

Map ID  
 Direction  
 Distance  
 Elevation

MAP FINDINGS

Site

Database(s)

EDR ID Number  
 EPA ID Number

**INDUSTRY CITY ASSOCIATES (Continued)**

**U003389406**

Material Code: 0002  
 Common Name of Substance: #4 Fuel Oil (On-Site Consumption)

Equipment Records:

I05 - Overfill - Vent Whistle  
 J02 - Dispenser - Suction Dispenser  
 G03 - Tank Secondary Containment - Vault (w/o access)  
 H00 - Tank Leak Detection - None  
 C01 - Pipe Location - Aboveground  
 L00 - Piping Leak Detection - None  
 B01 - Tank External Protection - Painted/Asphalt Coating  
 D01 - Pipe Type - Steel/Carbon Steel/Iron  
 F01 - Pipe External Protection - Painted/Asphalt Coating  
 A00 - Tank Internal Protection - None

Tank Location: Aboveground - on saddles, legs, racks, etc.... Tank bottom is elevated above grade or tank pad, allowing visual inspection.

Tank Type: Steel/Carbon Steel/Iron  
 Tank Status: In Service  
 Pipe Model: Not reported  
 Install Date: 07/01/1983  
 Capacity Gallons: 6000  
 Tightness Test Method: 03  
 Date Test: 04/01/1998  
 Next Test Date: Not reported  
 Date Tank Closed: Not reported  
 Register: True  
 Modified By: ACDANIEL  
 Last Modified: 07/10/2018  
 Material Name: #4 fuel oil (on-site consumption)

**O137**  
**ESE**  
**1/8-1/4**  
**0.126 mi.**  
**665 ft.**

**BROOKLYN COATINGS INC**  
**254 36TH ST**  
**BROOKLYN, NY 11232**  
**Site 7 of 10 in cluster O**

**RCRA NonGen / NLR** **1000333155**  
**NYD986871267**

**Relative:**  
**Higher**  
**Actual:**  
**13 ft.**

RCRA NonGen / NLR:  
 Date Form Received by Agency: 20070101  
 Handler Name: BROOKLYN COATINGS INC  
 Handler Address: 254 36TH ST  
 Handler City,State,Zip: BROOKLYN, NY 11232  
 EPA ID: NYD986871267  
 Contact Name: HCONFIRST HCONTLAST  
 Contact Address: 36TH ST  
 Contact City,State,Zip: BROOKLYN, NY 11232  
 Contact Telephone: 212-555-1212  
 Contact Fax: Not reported  
 Contact Email: Not reported  
 Contact Title: Not reported  
 EPA Region: 02  
 Land Type: Not reported  
 Federal Waste Generator Description: Not a generator, verified  
 Non-Notifier: Not reported  
 Biennial Report Cycle: Not reported  
 Accessibility: Not reported  
 Active Site Indicator: Not reported  
 State District Owner: NY

Map ID  
 Direction  
 Distance  
 Elevation

MAP FINDINGS

Site

Database(s)

EDR ID Number  
 EPA ID Number

**BROOKLYN COATINGS INC (Continued)**

**1000333155**

State District:	NYSDEC R2
Mailing Address:	36TH ST
Mailing City, State, Zip:	BROOKLYN, NY 11232
Owner Name:	OWNERNAME
Owner Type:	Private
Operator Name:	OWNERNAME
Operator Type:	Private
Short-Term Generator Activity:	No
Importer Activity:	No
Mixed Waste Generator:	No
Transporter Activity:	No
Transfer Facility Activity:	No
Recycler Activity with Storage:	No
Small Quantity On-Site Burner Exemption:	No
Smelting Melting and Refining Furnace Exemption:	No
Underground Injection Control:	No
Off-Site Waste Receipt:	No
Universal Waste Indicator:	No
Universal Waste Destination Facility:	No
Federal Universal Waste:	No
Active Site Fed-Reg Treatment Storage and Disposal Facility:	Not reported
Active Site Converter Treatment storage and Disposal Facility:	Not reported
Active Site State-Reg Treatment Storage and Disposal Facility:	Not reported
Active Site State-Reg Handler:	---
Federal Facility Indicator:	Not reported
Hazardous Secondary Material Indicator:	NN
Sub-Part K Indicator:	Not reported
Commercial TSD Indicator:	No
Treatment Storage and Disposal Type:	Not reported
2018 GPRA Permit Baseline:	Not on the Baseline
2018 GPRA Renewals Baseline:	Not on the Baseline
Permit Renewals Workload Universe:	Not reported
Permit Workload Universe:	Not reported
Permit Progress Universe:	Not reported
Post-Closure Workload Universe:	Not reported
Closure Workload Universe:	Not reported
202 GPRA Corrective Action Baseline:	No
Corrective Action Workload Universe:	No
Subject to Corrective Action Universe:	No
Non-TSDFs Where RCRA CA has Been Imposed Universe:	No
TSDFs Potentially Subject to CA Under 3004 (u)/(v) Universe:	No
TSDFs Only Subject to CA under Discretionary Auth Universe:	No
Corrective Action Priority Ranking:	No NCAPS ranking
Environmental Control Indicator:	No
Institutional Control Indicator:	No
Human Exposure Controls Indicator:	N/A
Groundwater Controls Indicator:	N/A
Operating TSDF Universe:	Not reported
Full Enforcement Universe:	Not reported
Significant Non-Complier Universe:	No
Unaddressed Significant Non-Complier Universe:	No
Addressed Significant Non-Complier Universe:	No
Significant Non-Complier With a Compliance Schedule Universe:	No
Financial Assurance Required:	Not reported
Handler Date of Last Change:	20150414
Recognized Trader-Importer:	No
Recognized Trader-Exporter:	No

Map ID  
Direction  
Distance  
Elevation

MAP FINDINGS

Site

Database(s)

EDR ID Number  
EPA ID Number

**BROOKLYN COATINGS INC (Continued)**

**1000333155**

Importer of Spent Lead Acid Batteries: No  
Exporter of Spent Lead Acid Batteries: No  
Recycler Activity Without Storage: Not reported  
Manifest Broker: Not reported  
Sub-Part P Indicator: No

Hazardous Waste Summary:

Waste Code: NONE  
Waste Description: Not Defined

Handler - Owner Operator:

Owner/Operator Indicator: Owner  
Owner/Operator Name: OWNERNAME  
Legal Status: Private  
Date Became Current: Not reported  
Date Ended Current: Not reported  
Owner/Operator Address: NOT REQUIRED  
Owner/Operator City,State,Zip: NOT REQUIRED, WY 99999  
Owner/Operator Telephone: 212-555-1212  
Owner/Operator Telephone Ext: Not reported  
Owner/Operator Fax: Not reported  
Owner/Operator Email: Not reported

Owner/Operator Indicator: Operator  
Owner/Operator Name: OWNERNAME  
Legal Status: Private  
Date Became Current: Not reported  
Date Ended Current: Not reported  
Owner/Operator Address: NOT REQUIRED  
Owner/Operator City,State,Zip: NOT REQUIRED, WY 99999  
Owner/Operator Telephone: 212-555-1212  
Owner/Operator Telephone Ext: Not reported  
Owner/Operator Fax: Not reported  
Owner/Operator Email: Not reported

Owner/Operator Indicator: Owner  
Owner/Operator Name: OWNERNAME  
Legal Status: Private  
Date Became Current: Not reported  
Date Ended Current: Not reported  
Owner/Operator Address: NOT REQUIRED  
Owner/Operator City,State,Zip: NOT REQUIRED, WY 99999  
Owner/Operator Telephone: 212-555-1212  
Owner/Operator Telephone Ext: Not reported  
Owner/Operator Fax: Not reported  
Owner/Operator Email: Not reported

Historic Generators:

Receive Date: 20060101  
Handler Name: BROOKLYN COATINGS INC  
Federal Waste Generator Description: Not a generator, verified  
State District Owner: NY  
Large Quantity Handler of Universal Waste: No  
Recognized Trader Importer: No  
Recognized Trader Exporter: No

Map ID  
 Direction  
 Distance  
 Elevation

MAP FINDINGS

Site

Database(s)

EDR ID Number  
 EPA ID Number

**BROOKLYN COATINGS INC (Continued)**

**1000333155**

Spent Lead Acid Battery Importer:	No
Spent Lead Acid Battery Exporter:	No
Current Record:	No
Non Storage Recycler Activity:	Not reported
Electronic Manifest Broker:	Not reported
Receive Date:	20070101
Handler Name:	BROOKLYN COATINGS INC
Federal Waste Generator Description:	Not a generator, verified
State District Owner:	NY
Large Quantity Handler of Universal Waste:	No
Recognized Trader Importer:	No
Recognized Trader Exporter:	No
Spent Lead Acid Battery Importer:	No
Spent Lead Acid Battery Exporter:	No
Current Record:	Yes
Non Storage Recycler Activity:	Not reported
Electronic Manifest Broker:	Not reported
Receive Date:	19880414
Handler Name:	BROOKLYN COATINGS INC
Federal Waste Generator Description:	Not reported
State District Owner:	NY
Large Quantity Handler of Universal Waste:	No
Recognized Trader Importer:	No
Recognized Trader Exporter:	No
Spent Lead Acid Battery Importer:	No
Spent Lead Acid Battery Exporter:	No
Current Record:	No
Non Storage Recycler Activity:	Not reported
Electronic Manifest Broker:	Not reported

List of NAICS Codes and Descriptions:  
 NAICS Codes: No NAICS Codes Found

Facility Has Received Notices of Violation:

Found Violation:	Yes
Agency Which Determined Violation:	State
Violation Short Description:	Generators - General
Date Violation was Determined:	19880414
Actual Return to Compliance Date:	19900406
Return to Compliance Qualifier:	Observed
Violation Responsible Agency:	State
Scheduled Compliance Date:	19880928
Enforcement Identifier:	001
Date of Enforcement Action:	19880624
Enforcement Responsible Agency:	State
Enforcement Docket Number:	Not reported
Enforcement Attorney:	Not reported
Corrective Action Component:	No
Appeal Initiated Date:	Not reported
Appeal Resolution Date:	Not reported
Disposition Status Date:	Not reported
Disposition Status:	Not reported
Disposition Status Description:	Not reported
Consent/Final Order Sequence Number:	Not reported

Map ID  
 Direction  
 Distance  
 Elevation

MAP FINDINGS

Site

Database(s)

EDR ID Number  
 EPA ID Number

**BROOKLYN COATINGS INC (Continued)**

**1000333155**

Consent/Final Order Respondent Name: Not reported  
 Consent/Final Order Lead Agency: Not reported  
 Enforcement Type: WRITTEN INFORMAL  
 Enforcement Responsible Person: NYDEC  
 Enforcement Responsible Sub-Organization: Not reported  
 SEP Sequence Number: Not reported  
 SEP Expenditure Amount: Not reported  
 SEP Scheduled Completion Date: Not reported  
 SEP Actual Date: Not reported  
 SEP Defaulted Date: Not reported  
 SEP Type: Not reported  
 SEP Type Description: Not reported  
 Proposed Amount: Not reported  
 Final Monetary Amount: Not reported  
 Paid Amount: Not reported  
 Final Count: Not reported  
 Final Amount: Not reported

Evaluation Action Summary:

Evaluation Date: 19880414  
 Evaluation Responsible Agency: State  
 Found Violation: Yes  
 Evaluation Type Description: COMPLIANCE EVALUATION INSPECTION ON-SITE  
 Evaluation Responsible Person Identifier: NYDEC  
 Evaluation Responsible Sub-Organization: Not reported  
 Actual Return to Compliance Date: 19900406  
 Scheduled Compliance Date: 19880928  
 Date of Request: Not reported  
 Date Response Received: Not reported  
 Request Agency: Not reported  
 Former Citation: Not reported

**O138**  
**ESE**  
**1/8-1/4**  
**0.127 mi.**  
**668 ft.**

**GENERAL PAPER GOODS MFG INC**  
**253 36TH ST**  
**BROOKLYN, NY 11232**

**Site 8 of 10 in cluster O**

**RCRA NonGen / NLR** **1000212446**  
**FINDS** **NYD001368182**  
**ECHO**  
**NY MANIFEST**

**Relative:**  
**Higher**  
**Actual:**  
**13 ft.**

RCRA NonGen / NLR:  
 Date Form Received by Agency: 20070101  
 Handler Name: GENERAL PAPER GOODS MFG INC  
 Handler Address: 253 36TH ST  
 Handler City,State,Zip: BROOKLYN, NY 11232-2407  
 EPA ID: NYD001368182  
 Contact Name: Not reported  
 Contact Address: 36TH ST  
 Contact City,State,Zip: BROOKLYN, NY 11232  
 Contact Telephone: Not reported  
 Contact Fax: Not reported  
 Contact Email: Not reported  
 Contact Title: Not reported  
 EPA Region: 02  
 Land Type: Not reported  
 Federal Waste Generator Description: Not a generator, verified  
 Non-Notifier: Not reported  
 Biennial Report Cycle: Not reported

Map ID  
Direction  
Distance  
Elevation

MAP FINDINGS

Site

Database(s)

EDR ID Number  
EPA ID Number

**GENERAL PAPER GOODS MFG INC (Continued)**

**1000212446**

Accessibility:	Not reported
Active Site Indicator:	Not reported
State District Owner:	NY
State District:	NYSDEC R2
Mailing Address:	36TH ST
Mailing City, State, Zip:	BROOKLYN, NY 11232
Owner Name:	JOHN & PAUL WHITE
Owner Type:	Private
Operator Name:	JOHN & PAUL WHITE
Operator Type:	Private
Short-Term Generator Activity:	No
Importer Activity:	No
Mixed Waste Generator:	No
Transporter Activity:	No
Transfer Facility Activity:	No
Recycler Activity with Storage:	No
Small Quantity On-Site Burner Exemption:	No
Smelting Melting and Refining Furnace Exemption:	No
Underground Injection Control:	No
Off-Site Waste Receipt:	No
Universal Waste Indicator:	No
Universal Waste Destination Facility:	No
Federal Universal Waste:	No
Active Site Fed-Reg Treatment Storage and Disposal Facility:	Not reported
Active Site Converter Treatment storage and Disposal Facility:	Not reported
Active Site State-Reg Treatment Storage and Disposal Facility:	Not reported
Active Site State-Reg Handler:	---
Federal Facility Indicator:	Not reported
Hazardous Secondary Material Indicator:	NN
Sub-Part K Indicator:	Not reported
Commercial TSD Indicator:	No
Treatment Storage and Disposal Type:	Not reported
2018 GPRA Permit Baseline:	Not on the Baseline
2018 GPRA Renewals Baseline:	Not on the Baseline
Permit Renewals Workload Universe:	Not reported
Permit Workload Universe:	Not reported
Permit Progress Universe:	Not reported
Post-Closure Workload Universe:	Not reported
Closure Workload Universe:	Not reported
202 GPRA Corrective Action Baseline:	No
Corrective Action Workload Universe:	No
Subject to Corrective Action Universe:	No
Non-TSDs Where RCRA CA has Been Imposed Universe:	No
TSDs Potentially Subject to CA Under 3004 (u)/(v) Universe:	No
TSDs Only Subject to CA under Discretionary Auth Universe:	No
Corrective Action Priority Ranking:	No NCAPS ranking
Environmental Control Indicator:	No
Institutional Control Indicator:	No
Human Exposure Controls Indicator:	N/A
Groundwater Controls Indicator:	N/A
Operating TSDF Universe:	Not reported
Full Enforcement Universe:	Not reported
Significant Non-Complier Universe:	No
Unaddressed Significant Non-Complier Universe:	No
Addressed Significant Non-Complier Universe:	No
Significant Non-Complier With a Compliance Schedule Universe:	No
Financial Assurance Required:	Not reported

Map ID  
Direction  
Distance  
Elevation

MAP FINDINGS

Site

Database(s)

EDR ID Number  
EPA ID Number

**GENERAL PAPER GOODS MFG INC (Continued)**

**1000212446**

Handler Date of Last Change: 20150414  
Recognized Trader-Importer: No  
Recognized Trader-Exporter: No  
Importer of Spent Lead Acid Batteries: No  
Exporter of Spent Lead Acid Batteries: No  
Recycler Activity Without Storage: Not reported  
Manifest Broker: Not reported  
Sub-Part P Indicator: No

**Hazardous Waste Summary:**

Waste Code: F003  
Waste Description: THE FOLLOWING SPENT NONHALOGENATED SOLVENTS: XYLENE, ACETONE, ETHYL ACETATE, ETHYL BENZENE, ETHYL ETHER, METHYL ISOBUTYL KETONE, N-BUTYL ALCOHOL, CYCLOHEXANONE, AND METHANOL; ALL SPENT SOLVENT MIXTURES/BLENDS CONTAINING, BEFORE USE, ONLY THE ABOVE SPENT NONHALOGENATED SOLVENTS; AND ALL SPENT SOLVENT MIXTURES/BLENDS CONTAINING, BEFORE USE, ONE OR MORE OF THE ABOVE NONHALOGENATED SOLVENTS, AND A TOTAL OF TEN PERCENT OR MORE (BY VOLUME) OF ONE OR MORE OF THOSE SOLVENTS LISTED IN F001, F002, F004, AND F005; AND STILL BOTTOMS FROM THE RECOVERY OF THESE SPENT SOLVENTS AND SPENT SOLVENT MIXTURES.

**Handler - Owner Operator:**

Owner/Operator Indicator: Operator  
Owner/Operator Name: JOHN & PAUL WHITE  
Legal Status: Private  
Date Became Current: Not reported  
Date Ended Current: Not reported  
Owner/Operator Address: NOT REQUIRED  
Owner/Operator City,State,Zip: NOT REQUIRED, WY 99999  
Owner/Operator Telephone: 212-555-1212  
Owner/Operator Telephone Ext: Not reported  
Owner/Operator Fax: Not reported  
Owner/Operator Email: Not reported

Owner/Operator Indicator: Owner  
Owner/Operator Name: JOHN & PAUL WHITE  
Legal Status: Private  
Date Became Current: Not reported  
Date Ended Current: Not reported  
Owner/Operator Address: NOT REQUIRED  
Owner/Operator City,State,Zip: NOT REQUIRED, WY 99999  
Owner/Operator Telephone: 212-555-1212  
Owner/Operator Telephone Ext: Not reported  
Owner/Operator Fax: Not reported  
Owner/Operator Email: Not reported

Owner/Operator Indicator: Owner  
Owner/Operator Name: JOHN & PAUL WHITE  
Legal Status: Private  
Date Became Current: Not reported  
Date Ended Current: Not reported  
Owner/Operator Address: NOT REQUIRED  
Owner/Operator City,State,Zip: NOT REQUIRED, WY 99999  
Owner/Operator Telephone: 212-555-1212



Map ID  
Direction  
Distance  
Elevation

MAP FINDINGS

Site

Database(s)

EDR ID Number  
EPA ID Number

**GENERAL PAPER GOODS MFG INC (Continued)**

**1000212446**

Owner/Operator Telephone Ext: Not reported  
Owner/Operator Fax: Not reported  
Owner/Operator Email: Not reported

Historic Generators:

Receive Date: 19990708  
Handler Name: GENERAL PAPER GOODS MFG INC  
Federal Waste Generator Description: Not a generator, verified  
State District Owner: NY  
Large Quantity Handler of Universal Waste: No  
Recognized Trader Importer: No  
Recognized Trader Exporter: No  
Spent Lead Acid Battery Importer: No  
Spent Lead Acid Battery Exporter: No  
Current Record: No  
Non Storage Recycler Activity: Not reported  
Electronic Manifest Broker: Not reported

Receive Date: 20060101  
Handler Name: GENERAL PAPER GOODS MFG INC  
Federal Waste Generator Description: Not a generator, verified  
State District Owner: NY  
Large Quantity Handler of Universal Waste: No  
Recognized Trader Importer: No  
Recognized Trader Exporter: No  
Spent Lead Acid Battery Importer: No  
Spent Lead Acid Battery Exporter: No  
Current Record: No  
Non Storage Recycler Activity: Not reported  
Electronic Manifest Broker: Not reported

Receive Date: 20070101  
Handler Name: GENERAL PAPER GOODS MFG INC  
Federal Waste Generator Description: Not a generator, verified  
State District Owner: NY  
Large Quantity Handler of Universal Waste: No  
Recognized Trader Importer: No  
Recognized Trader Exporter: No  
Spent Lead Acid Battery Importer: No  
Spent Lead Acid Battery Exporter: No  
Current Record: Yes  
Non Storage Recycler Activity: Not reported  
Electronic Manifest Broker: Not reported

Receive Date: 19871030  
Handler Name: GENERAL PAPER GOODS MFG INC  
Federal Waste Generator Description: Large Quantity Generator  
State District Owner: NY  
Large Quantity Handler of Universal Waste: No  
Recognized Trader Importer: No  
Recognized Trader Exporter: No  
Spent Lead Acid Battery Importer: No  
Spent Lead Acid Battery Exporter: No  
Current Record: No  
Non Storage Recycler Activity: Not reported  
Electronic Manifest Broker: Not reported

Map ID  
Direction  
Distance  
Elevation

MAP FINDINGS

Site

Database(s)

EDR ID Number  
EPA ID Number

**GENERAL PAPER GOODS MFG INC (Continued)**

**1000212446**

List of NAICS Codes and Descriptions:

NAICS Codes: No NAICS Codes Found

Facility Has Received Notices of Violation:

Found Violation: No  
Agency Which Determined Violation: Not reported  
Violation Short Description: Not reported  
Date Violation was Determined: Not reported  
Actual Return to Compliance Date: Not reported  
Return to Compliance Qualifier: Not reported  
Violation Responsible Agency: Not reported  
Scheduled Compliance Date: Not reported  
Enforcement Identifier: Not reported  
Date of Enforcement Action: Not reported  
Enforcement Responsible Agency: Not reported  
Enforcement Docket Number: Not reported  
Enforcement Attorney: Not reported  
Corrective Action Component: Not reported  
Appeal Initiated Date: Not reported  
Appeal Resolution Date: Not reported  
Disposition Status Date: Not reported  
Disposition Status: Not reported  
Disposition Status Description: Not reported  
Consent/Final Order Sequence Number: Not reported  
Consent/Final Order Respondent Name: Not reported  
Consent/Final Order Lead Agency: Not reported  
Enforcement Type: Not reported  
Enforcement Responsible Person: Not reported  
Enforcement Responsible Sub-Organization: Not reported  
SEP Sequence Number: Not reported  
SEP Expenditure Amount: Not reported  
SEP Scheduled Completion Date: Not reported  
SEP Actual Date: Not reported  
SEP Defaulted Date: Not reported  
SEP Type: Not reported  
SEP Type Description: Not reported  
Proposed Amount: Not reported  
Final Monetary Amount: Not reported  
Paid Amount: Not reported  
Final Count: Not reported  
Final Amount: Not reported

Evaluation Action Summary:

Evaluation Date: 19910820  
Evaluation Responsible Agency: State  
Found Violation: No  
Evaluation Type Description: COMPLIANCE EVALUATION INSPECTION ON-SITE  
Evaluation Responsible Person Identifier: NYDEC  
Evaluation Responsible Sub-Organization: SA  
Actual Return to Compliance Date: Not reported  
Scheduled Compliance Date: Not reported  
Date of Request: Not reported  
Date Response Received: Not reported  
Request Agency: Not reported  
Former Citation: Not reported

Map ID  
Direction  
Distance  
Elevation

MAP FINDINGS

Site

Database(s)

EDR ID Number  
EPA ID Number

**GENERAL PAPER GOODS MFG INC (Continued)**

**1000212446**

**FINDS:**

Registry ID: 110004334159

Click Here:

**Environmental Interest/Information System:**

RCRAInfo is a national information system that supports the Resource Conservation and Recovery Act (RCRA) program through the tracking of events and activities related to facilities that generate, transport, and treat, store, or dispose of hazardous waste. RCRAInfo allows RCRA program staff to track the notification, permit, compliance, and corrective action activities required under RCRA.

[Click this hyperlink](#) while viewing on your computer to access additional FINDS: detail in the EDR Site Report.

**ECHO:**

Envid: 1000212446  
Registry ID: 110004334159  
DFR URL: <http://echo.epa.gov/detailed-facility-report?fid=110004334159>  
Name: GENERAL PAPER GOODS MFG INC  
Address: 253 36TH ST  
City,State,Zip: BROOKLYN, NY 11232

**NY MANIFEST:**

Name: GENERAL PAPER GOODS  
Address: 253 36TH ST  
City,State,Zip: BROOKLYN, NY 11232-2407  
Country: USA  
EPA ID: NYD001368182  
Facility Status: Not reported  
Location Address 1: 253 36TH ST  
Code: BP  
Location Address 2: Not reported  
Total Tanks: Not reported  
Location City: BROOKLYN  
Location State: NY  
Location Zip: 11232  
Location Zip 4: Not reported

**NY MANIFEST:**

EPAID: NYD001368182  
Mailing Name: GENERAL PAPER GOODS  
Mailing Contact: GENERAL PAPER GOODS  
Mailing Address 1: 253 36TH ST  
Mailing Address 2: Not reported  
Mailing City: BROOKLYN  
Mailing State: NY  
Mailing Zip: 11232  
Mailing Zip 4: Not reported  
Mailing Country: USA  
Mailing Phone: 7187882500

Map ID  
Direction  
Distance  
Elevation

MAP FINDINGS

Site

Database(s) EDR ID Number  
EPA ID Number

**O139**      **INDUSTRY CITY ASSOCIATES**  
**ESE**        **253 36TH STREET**  
**1/8-1/4**    **BROOKLYN, NY 11232**  
**0.127 mi.**  
**668 ft.**     **Site 9 of 10 in cluster O**

**NY AST**    **A100304597**  
                 **N/A**

**Relative:**  
**Higher**  
**Actual:**  
**13 ft.**

**AST:**  
Name:                    INDUSTRY CITY ASSOCIATES  
Address:                253 36TH STREET  
City,State,Zip:        BROOKLYN, NY 11232  
Region:                 STATE  
DEC Region:            2  
Site Status:            Active  
Facility Id:             2-286362  
Program Type:         PBS  
UTM X:                  583924.86152  
UTM Y:                  4501060.66790  
Expiration Date:      08/19/2023  
Site Type:              Apartment Building/Office Building

**Affiliation Records:**

Site Id:                    12768  
Affiliation Type:        Facility Operator  
Company Name:          INDUSTRY CITY ASSOCIATES  
Contact Type:            Not reported  
Contact Name:            INDUSTRY CITY ASSOC.  
Address1:                Not reported  
Address2:                Not reported  
City:                      Not reported  
State:                     NN  
Zip Code:                Not reported  
Country Code:            001  
Phone:                    (347) 417-8424  
EMail:                    Not reported  
Fax Number:              Not reported  
Modified By:             ACDANIEL  
Date Last Modified:    2018-07-10

Site Id:                    12768  
Affiliation Type:        Facility Owner  
Company Name:          1-10 BUSH TERMINAL OWNER LP  
Contact Type:            DIRECTOR OF ENGINEERING  
Contact Name:            CHRIS QUIRION  
Address1:                220 36TH STRET, 2A  
Address2:                Not reported  
City:                      BROOKLYN  
State:                     NY  
Zip Code:                11232  
Country Code:            001  
Phone:                    (347) 417-8424  
EMail:                    CQUIRION@INDUSTRYCITY.COM  
Fax Number:              Not reported  
Modified By:             ACDANIEL  
Date Last Modified:    2018-07-10

Site Id:                    12768  
Affiliation Type:        Emergency Contact  
Company Name:          1-10 BUSH TERMINAL OWNER LP  
Contact Type:            Not reported  
Contact Name:            CHRIS QUIRION

Map ID  
Direction  
Distance  
Elevation

MAP FINDINGS

Site

Database(s)

EDR ID Number  
EPA ID Number

**INDUSTRY CITY ASSOCIATES (Continued)**

**A100304597**

Address1: Not reported  
Address2: Not reported  
City: Not reported  
State: NN  
Zip Code: Not reported  
Country Code: 999  
Phone: (347) 417-8424  
EMail: Not reported  
Fax Number: Not reported  
Modified By: ACDANIEL  
Date Last Modified: 2018-11-21

Site Id: 12768  
Affiliation Type: Mail Contact  
Company Name: INDUSTRY CITY ASSOCIATES  
Contact Type: Not reported  
Contact Name: CHRIS QUIRION  
Address1: 220 36TH STREET  
Address2: 2A  
City: BROOKLYN  
State: NY  
Zip Code: 11232  
Country Code: 001  
Phone: (347) 417-8424  
EMail: CQUIRION@INDUSTRYCITY.COM  
Fax Number: Not reported  
Modified By: ACDANIEL  
Date Last Modified: 2018-07-10

Tank Info:

Tank Number: 003  
Tank Id: 16559  
Material Code: 0002  
Common Name of Substance: #4 Fuel Oil (On-Site Consumption)

Equipment Records:

G02 - Tank Secondary Containment - Vault (w/access)  
I05 - Overfill - Vent Whistle  
C01 - Pipe Location - Aboveground  
H00 - Tank Leak Detection - None  
J02 - Dispenser - Suction Dispenser  
A00 - Tank Internal Protection - None  
B01 - Tank External Protection - Painted/Asphalt Coating  
D01 - Pipe Type - Steel/Carbon Steel/Iron  
F01 - Pipe External Protection - Painted/Asphalt Coating  
L00 - Piping Leak Detection - None

Tank Location: Aboveground - on saddles, legs, racks, etc.... Tank bottom is elevated above grade or tank pad, allowing visual inspection.

Tank Type: Steel/Carbon Steel/Iron  
Tank Status: In Service  
Pipe Model: Not reported  
Install Date: 04/04/2016  
Capacity Gallons: 6000  
Tightness Test Method: -  
Date Test: Not reported

Map ID  
Direction  
Distance  
Elevation

MAP FINDINGS

Site

Database(s)

EDR ID Number  
EPA ID Number

**INDUSTRY CITY ASSOCIATES (Continued)**

**A100304597**

Next Test Date: Not reported  
Date Tank Closed: Not reported  
Register: True  
Modified By: ACDANIEL  
Last Modified: 07/10/2018  
Material Name: #2 fuel oil (on-site consumption)

**U140  
SW  
1/8-1/4  
0.133 mi.  
704 ft.**

**GILMOUR SUPPLY CO.  
4101 FIRST AVENUE  
BROOKLYN, NY 11232**

**NY UST U003107152  
N/A**

**Site 1 of 13 in cluster U**

**Relative:  
Higher  
Actual:  
12 ft.**

UST:  
Name: GILMOUR SUPPLY CO.  
Address: 4101 FIRST AVENUE  
City,State,Zip: BROOKLYN, NY 11232-3393  
Id/Status: 2-005436 / Unregulated/Closed  
Program Type: PBS  
Region: STATE  
DEC Region: 2  
Expiration Date: N/A  
UTM X: 583376.32971  
UTM Y: 4500952.21707  
Site Type: Other

Affiliation Records:  
Site Id: 57  
Affiliation Type: Facility Owner  
Company Name: A.B.G. COMPANY INC.  
Contact Type: Not reported  
Contact Name: Not reported  
Address1: 152 41ST STREET  
Address2: Not reported  
City: BROOKLYN  
State: NY  
Zip Code: 11232  
Country Code: 001  
Phone: (718) 832-7900  
EMail: Not reported  
Fax Number: Not reported  
Modified By: TRANSLAT  
Date Last Modified: 2004-03-04

Site Id: 57  
Affiliation Type: Mail Contact  
Company Name: A.B.G. COMPANY, INC.  
Contact Type: Not reported  
Contact Name: ALFRED F. ZATORSKI  
Address1: 627 RATHBURN AVENUE  
Address2: Not reported  
City: STATEN ISLAND  
State: NY  
Zip Code: 10312-2612  
Country Code: 001  
Phone: (718) 227-0186  
EMail: Not reported  
Fax Number: Not reported

Map ID  
Direction  
Distance  
Elevation

MAP FINDINGS

Site

Database(s)

EDR ID Number  
EPA ID Number

**GILMOUR SUPPLY CO. (Continued)**

**U003107152**

Modified By: TRANSLAT  
Date Last Modified: 2004-03-04

Site Id: 57  
Affiliation Type: Facility Operator  
Company Name: GILMOUR SUPPLY CO.  
Contact Type: Not reported  
Contact Name: ROBERT KRUGER  
Address1: Not reported  
Address2: Not reported  
City: Not reported  
State: NN  
Zip Code: Not reported  
Country Code: 001  
Phone: (718) 832-7900  
EMail: Not reported  
Fax Number: Not reported  
Modified By: TRANSLAT  
Date Last Modified: 2004-03-04

Site Id: 57  
Affiliation Type: Emergency Contact  
Company Name: A.B.G. COMPANY INC.  
Contact Type: Not reported  
Contact Name: ALAN GILMOUR  
Address1: Not reported  
Address2: Not reported  
City: Not reported  
State: NN  
Zip Code: Not reported  
Country Code: 001  
Phone: (718) 832-7900  
EMail: Not reported  
Fax Number: Not reported  
Modified By: TRANSLAT  
Date Last Modified: 2004-03-04

**Tank Info:**

Tank Number: 001  
Tank ID: 26810  
Tank Status: Closed - Removed  
Material Name: Closed - Removed  
Capacity Gallons: 550  
Install Date: Not reported  
Date Tank Closed: 03/17/1998  
Registered: True  
Tank Location: Underground  
Tank Type: Steel/carbon steel  
Material Code: 0008  
Common Name of Substance: Diesel

Tightness Test Method: NN  
Date Test: Not reported  
Next Test Date: Not reported  
Pipe Model: Not reported  
Modified By: TRANSLAT

Map ID  
Direction  
Distance  
Elevation

MAP FINDINGS

Site

Database(s)

EDR ID Number  
EPA ID Number

**GILMOUR SUPPLY CO. (Continued)**

**U003107152**

Last Modified: 04/14/2017  
Equipment Records:  
H00 - Tank Leak Detection - None  
I00 - Overfill - None  
B00 - Tank External Protection - None  
D02 - Pipe Type - Galvanized Steel  
F00 - Pipe External Protection - None  
C02 - Pipe Location - Underground/On-ground  
G00 - Tank Secondary Containment - None  
J02 - Dispenser - Suction Dispenser  
A00 - Tank Internal Protection - None

Tank Number: 002  
Tank ID: 26811  
Tank Status: Closed - Removed  
Material Name: Closed - Removed  
Capacity Gallons: 550  
Install Date: Not reported  
Date Tank Closed: 03/17/1998  
Registered: True  
Tank Location: Underground  
Tank Type: Steel/carbon steel  
Material Code: 0008  
Common Name of Substance: Diesel

Tightness Test Method: 03  
Date Test: 05/01/1996  
Next Test Date: Not reported  
Pipe Model: Not reported  
Modified By: TRANSLAT  
Last Modified: 04/14/2017

Equipment Records:  
H00 - Tank Leak Detection - None  
I00 - Overfill - None  
B00 - Tank External Protection - None  
D02 - Pipe Type - Galvanized Steel  
F00 - Pipe External Protection - None  
C02 - Pipe Location - Underground/On-ground  
G00 - Tank Secondary Containment - None  
J02 - Dispenser - Suction Dispenser  
A00 - Tank Internal Protection - None

Tank Number: 003  
Tank ID: 26812  
Tank Status: Closed - Removed  
Material Name: Closed - Removed  
Capacity Gallons: 550  
Install Date: Not reported  
Date Tank Closed: 03/17/1998  
Registered: True  
Tank Location: Underground  
Tank Type: Steel/carbon steel  
Material Code: 0008  
Common Name of Substance: Diesel



Map ID  
Direction  
Distance  
Elevation

MAP FINDINGS

Site

Database(s)

EDR ID Number  
EPA ID Number

**GILMOUR SUPPLY CO. (Continued)**

**U003107152**

Tightness Test Method: 03  
Date Test: 05/01/1996  
Next Test Date: Not reported  
Pipe Model: Not reported  
Modified By: TRANSLAT  
Last Modified: 04/14/2017

Equipment Records:

H00 - Tank Leak Detection - None  
I00 - Overfill - None  
B00 - Tank External Protection - None  
D02 - Pipe Type - Galvanized Steel  
F00 - Pipe External Protection - None  
J02 - Dispenser - Suction Dispenser  
C02 - Pipe Location - Underground/On-ground  
G00 - Tank Secondary Containment - None  
A00 - Tank Internal Protection - None

Tank Number: 004  
Tank ID: 26813  
Tank Status: Closed - Removed  
Material Name: Closed - Removed  
Capacity Gallons: 550  
Install Date: Not reported  
Date Tank Closed: 03/17/1998  
Registered: True  
Tank Location: Underground  
Tank Type: Steel/carbon steel  
Material Code: 0008  
Common Name of Substance: Diesel

Tightness Test Method: 03  
Date Test: 05/01/1996  
Next Test Date: Not reported  
Pipe Model: Not reported  
Modified By: TRANSLAT  
Last Modified: 04/14/2017

Equipment Records:

C02 - Pipe Location - Underground/On-ground  
G00 - Tank Secondary Containment - None  
J02 - Dispenser - Suction Dispenser  
B00 - Tank External Protection - None  
D02 - Pipe Type - Galvanized Steel  
F00 - Pipe External Protection - None  
H00 - Tank Leak Detection - None  
I00 - Overfill - None  
A00 - Tank Internal Protection - None

Map ID  
Direction  
Distance  
Elevation

MAP FINDINGS

Site

Database(s)  
EDR ID Number  
EPA ID Number

U141  
SW  
1/8-1/4  
0.134 mi.  
707 ft.

**HARBORSIDE MGMT CORP.**  
**4100 1ST AVENUE**  
**BROOKLYN, NY 11232**  
**Site 2 of 13 in cluster U**

**NY AST** **A100194280**  
**N/A**

**Relative:**  
**Higher**  
**Actual:**  
**11 ft.**

AST:  
Name: HARBORSIDE MGMT CORP.  
Address: 4100 1ST AVENUE  
City,State,Zip: BROOKLYN, NY 11232  
Region: STATE  
DEC Region: 2  
Site Status: Active  
Facility Id: 2-607270  
Program Type: PBS  
UTM X: 583343.41068  
UTM Y: 4500975.33068  
Expiration Date: 01/02/2007  
Site Type: Manufacturing (Other than Chemical)/Processing

Affiliation Records:  
Site Id: 29123  
Affiliation Type: Facility Owner  
Company Name: DOMINICK MASSA  
Contact Type: Not reported  
Contact Name: Not reported  
Address1: ONE- 43RD STREET  
Address2: Not reported  
City: BROOKLYN  
State: NY  
Zip Code: 11232  
Country Code: 001  
Phone: (718) 832-4585  
EMail: Not reported  
Fax Number: Not reported  
Modified By: TRANSLAT  
Date Last Modified: 2004-03-04

Site Id: 29123  
Affiliation Type: Mail Contact  
Company Name: HARBORSIDE MGMT CORP.  
Contact Type: Not reported  
Contact Name: DOMINICK MASSA  
Address1: ONE 43RD STREET  
Address2: Not reported  
City: BROOKLYN  
State: NY  
Zip Code: 11232  
Country Code: 001  
Phone: (718) 832-4585  
EMail: Not reported  
Fax Number: Not reported  
Modified By: TRANSLAT  
Date Last Modified: 2004-03-04

Site Id: 29123  
Affiliation Type: Facility Operator  
Company Name: HARBORSIDE MGMT CORP.  
Contact Type: Not reported  
Contact Name: DOMINICK MASSA

Map ID  
Direction  
Distance  
Elevation

MAP FINDINGS

Site

Database(s)

EDR ID Number  
EPA ID Number

**HARBORSIDE MGMT CORP. (Continued)**

**A100194280**

Address1: Not reported  
Address2: Not reported  
City: Not reported  
State: NN  
Zip Code: Not reported  
Country Code: 001  
Phone: (718) 832-4585  
EMail: Not reported  
Fax Number: Not reported  
Modified By: TRANSLAT  
Date Last Modified: 2004-03-04

Site Id: 29123  
Affiliation Type: Emergency Contact  
Company Name: DOMINICK MASSA  
Contact Type: Not reported  
Contact Name: DOMINICK MASSA  
Address1: Not reported  
Address2: Not reported  
City: Not reported  
State: NN  
Zip Code: Not reported  
Country Code: 001  
Phone: (718) 836-7658  
EMail: Not reported  
Fax Number: Not reported  
Modified By: TRANSLAT  
Date Last Modified: 2004-03-04

Tank Info:

Tank Number: 001  
Tank Id: 62647  
Material Code: 0001  
Common Name of Substance: #2 Fuel Oil (On-Site Consumption)

Equipment Records:

C01 - Pipe Location - Aboveground  
I04 - Overfill - Product Level Gauge (A/G)  
H00 - Tank Leak Detection - None  
L09 - Piping Leak Detection - Exempt Suction Piping  
A00 - Tank Internal Protection - None  
B01 - Tank External Protection - Painted/Asphalt Coating  
D01 - Pipe Type - Steel/Carbon Steel/Iron  
F00 - Pipe External Protection - None  
G00 - Tank Secondary Containment - None  
J02 - Dispenser - Suction Dispenser

Tank Location: Aboveground - on saddles, legs, racks, etc.... Tank bottom is elevated above grade or tank pad, allowing visual inspection.

Tank Type: Steel/Carbon Steel/Iron  
Tank Status: In Service  
Pipe Model: Not reported  
Install Date: Not reported  
Capacity Gallons: 10000  
Tightness Test Method: NN  
Date Test: Not reported

Map ID  
Direction  
Distance  
Elevation

MAP FINDINGS

Site

Database(s)

EDR ID Number  
EPA ID Number

**HARBORSIDE MGMT CORP. (Continued)**

**A100194280**

Next Test Date: Not reported  
Date Tank Closed: Not reported  
Register: True  
Modified By: TRANSLAT  
Last Modified: 04/14/2017  
Material Name: #2 fuel oil (on-site consumption)

**U142**  
**SW**  
**1/8-1/4**  
**0.136 mi.**  
**716 ft.**

**BUSH TERMINAL - UNIT 'B'**  
**4104 1ST AVENUE**  
**BROOKLYN, NY 11232**

**NY AST** **A100364515**  
**N/A**

**Site 3 of 13 in cluster U**

**Relative:**  
**Higher**  
**Actual:**  
**11 ft.**

**AST:**  
Name: BUSH TERMINAL - UNIT 'B'  
Address: 4104 1ST AVENUE  
City,State,Zip: BROOKLYN, NY 11232  
Region: STATE  
DEC Region: 2  
Site Status: Active  
Facility Id: 2-604841  
Program Type: PBS  
UTM X: 583355.89379  
UTM Y: 4500980.96419  
Expiration Date: 11/29/2020  
Site Type: Manufacturing (Other than Chemical)/Processing

**Affiliation Records:**  
Site Id: 26710  
Affiliation Type: Facility Operator  
Company Name: BUSH TERMINAL - UNIT B  
Contact Type: Not reported  
Contact Name: CESAR LARA  
Address1: Not reported  
Address2: Not reported  
City: Not reported  
State: NN  
Zip Code: Not reported  
Country Code: 001  
Phone: (646) 306-3947  
EMail: Not reported  
Fax Number: Not reported  
Modified By: NTFREEMA  
Date Last Modified: 2015-11-16

Site Id: 26710  
Affiliation Type: Facility Owner  
Company Name: NYC ECONOMIC DEVELOPMENT CORP.  
Contact Type: FACILITIES DIRECTOR  
Contact Name: DAVID ANEIRO  
Address1: 110 WILLIAM STREET - 6TH FLOOR  
Address2: Not reported  
City: NEW YORK  
State: NY  
Zip Code: 10038  
Country Code: 001  
Phone: (212) 619-5000  
EMail: Not reported

Map ID  
Direction  
Distance  
Elevation

MAP FINDINGS

Site

Database(s)

EDR ID Number  
EPA ID Number

**BUSH TERMINAL - UNIT 'B' (Continued)**

**A100364515**

Fax Number: Not reported  
Modified By: NTFREEMA  
Date Last Modified: 2015-11-16

Site Id: 26710  
Affiliation Type: Emergency Contact  
Company Name: NYC ECONOMIC DEVELOPMENT CORP.  
Contact Type: Not reported  
Contact Name: NYCEDC OPERATION CENTER  
Address1: Not reported  
Address2: Not reported  
City: Not reported  
State: NN  
Zip Code: Not reported  
Country Code: 999  
Phone: (212) 312-3800  
EMail: Not reported  
Fax Number: Not reported  
Modified By: NTFREEMA  
Date Last Modified: 2015-11-16

Site Id: 26710  
Affiliation Type: Mail Contact  
Company Name: NYC ECONOMIC DEVELOPMENT CORP.  
Contact Type: Not reported  
Contact Name: DAVID ANEIRO  
Address1: 110 WILLIAM STREET  
Address2: 6TH FLOOR  
City: NEW YORK  
State: NY  
Zip Code: 10038  
Country Code: 001  
Phone: (718) 630-2430  
EMail: DANEIRO@EDC.NYC  
Fax Number: Not reported  
Modified By: NTFREEMA  
Date Last Modified: 2015-11-16

Tank Info:

Tank Number: 001  
Tank Id: 59002  
Material Code: 0001  
Common Name of Substance: #2 Fuel Oil (On-Site Consumption)

Equipment Records:

J02 - Dispenser - Suction Dispenser  
G02 - Tank Secondary Containment - Vault (w/access)  
I04 - Overfill - Product Level Gauge (A/G)  
C01 - Pipe Location - Aboveground  
F00 - Pipe External Protection - None  
E02 - Piping Secondary Containment - Vault (with Access)  
L09 - Piping Leak Detection - Exempt Suction Piping  
H00 - Tank Leak Detection - None  
K00 - Spill Prevention - None  
A00 - Tank Internal Protection - None

Map ID  
Direction  
Distance  
Elevation

MAP FINDINGS

Site

Database(s)

EDR ID Number  
EPA ID Number

**BUSH TERMINAL - UNIT 'B' (Continued)**

**A100364515**

Tank Location: B01 - Tank External Protection - Painted/Asphalt Coating  
D01 - Pipe Type - Steel/Carbon Steel/Iron  
Aboveground - on saddles, legs, racks, etc.... Tank bottom is elevated above grade or tank pad, allowing visual inspection.

Tank Type: Steel/Carbon Steel/Iron

Tank Status: In Service

Pipe Model: Not reported

Install Date: 01/01/1998

Capacity Gallons: 10000

Tightness Test Method: NN

Date Test: Not reported

Next Test Date: Not reported

Date Tank Closed: Not reported

Register: True

Modified By: NTFREEMA

Last Modified: 04/14/2017

Material Name: #2 fuel oil (on-site consumption)

**S143**  
**East**  
**1/8-1/4**  
**0.142 mi.**  
**750 ft.**

**VIRGINIA DARE EXTRACT CO. INC.**  
**882 THIRD AVENUE**  
**BROOKLYN, NY 11232**

**PA MANIFEST** **S111771540**  
**N/A**

**Site 2 of 8 in cluster S**

**Relative:**  
**Higher**  
**Actual:**  
**12 ft.**

Manifest Details:

Year: 2010

Manifest Number: 000895423GBF

Manifest Type: TSD Copy

Generator EPA Id: NYD001651884

Generator Date: 03/11/2010

Mailing Address: Not reported

Mailing City, St, Zip: Not reported

Contact Name: Not reported

Contact Phone: NULL

TSD EPA Id: PAD067098822

TSD Date: Not reported

TSD Facility Name: CYCLE CHEM INC

TSD Facility Address: 550 INDUSTRIAL DRIVE

TSD Facility City: LEWISBERRY

TSD Facility State: PA

Facility Telephone: Not reported

Page Number: 1

Line Number: 2

Waste Number: U056

Container Number: 1

Container Type: Fiberboard or plastic drums, barrels, kegs

Waste Quantity: 100

Unit: Pounds

Handling Code: Not reported

TSP EPA Id: Not reported

Date TSP Sig: Not reported

Year: 2010

Manifest Number: 000895424GBF

Manifest Type: TSD Copy

Generator EPA Id: NYD001651884

Generator Date: 03/11/2010

Mailing Address: Not reported

Map ID  
Direction  
Distance  
Elevation

MAP FINDINGS

Site

Database(s)

EDR ID Number  
EPA ID Number

**VIRGINIA DARE EXTRACT CO. INC. (Continued)**

**S111771540**

Mailing City,St,Zip: Not reported  
Contact Name: Not reported  
Contact Phone: NULL  
TSD EPA Id: PAD067098822  
TSD Date: Not reported  
TSD Facility Name: CYCLE CHEM INC  
TSD Facility Address: 550 INDUSTRIAL DRIVE  
TSD Facility City: LEWISBERRY  
TSD Facility State: PA  
Facility Telephone: Not reported  
Page Number: 1  
Line Number: 2  
Waste Number: D002  
Container Number: 1  
Container Type: Fiberboard or plastic drums, barrels, kegs  
Waste Quantity: 2  
Unit: Pounds  
Handling Code: Not reported  
TSP EPA Id: Not reported  
Date TSP Sig: Not reported

Year: 2010  
Manifest Number: 000895424GBF  
Manifest Type: TSD Copy  
Generator EPA Id: NYD001651884  
Generator Date: 03/11/2010  
Mailing Address: Not reported  
Mailing City,St,Zip: Not reported  
Contact Name: Not reported  
Contact Phone: NULL  
TSD EPA Id: PAD067098822  
TSD Date: Not reported  
TSD Facility Name: CYCLE CHEM INC  
TSD Facility Address: 550 INDUSTRIAL DRIVE  
TSD Facility City: LEWISBERRY  
TSD Facility State: PA  
Facility Telephone: Not reported  
Page Number: 1  
Line Number: 3  
Waste Number: D002  
Container Number: 1  
Container Type: Fiberboard or plastic drums, barrels, kegs  
Waste Quantity: 2  
Unit: Pounds  
Handling Code: Not reported  
TSP EPA Id: Not reported  
Date TSP Sig: Not reported

Year: 2010  
Manifest Number: 000895424GBF  
Manifest Type: TSD Copy  
Generator EPA Id: NYD001651884  
Generator Date: 03/11/2010  
Mailing Address: Not reported  
Mailing City,St,Zip: Not reported  
Contact Name: Not reported  
Contact Phone: NULL

Map ID  
Direction  
Distance  
Elevation

MAP FINDINGS

Site

Database(s)

EDR ID Number  
EPA ID Number

**VIRGINIA DARE EXTRACT CO. INC. (Continued)**

**S111771540**

TSD EPA Id: PAD067098822  
TSD Date: Not reported  
TSD Facility Name: CYCLE CHEM INC  
TSD Facility Address: 550 INDUSTRIAL DRIVE  
TSD Facility City: LEWISBERRY  
TSD Facility State: PA  
Facility Telephone: Not reported  
Page Number: 1  
Line Number: 4  
Waste Number: D002  
Container Number: 1  
Container Type: Fiberboard or plastic drums, barrels, kegs  
Waste Quantity: 8  
Unit: Pounds  
Handling Code: Not reported  
TSP EPA Id: Not reported  
Date TSP Sig: Not reported

Year: 2010  
Manifest Number: 000895423GBF  
Manifest Type: TSD Copy  
Generator EPA Id: NYD001651884  
Generator Date: 03/11/2010  
Mailing Address: Not reported  
Mailing City,St,Zip: Not reported  
Contact Name: Not reported  
Contact Phone: NULL  
TSD EPA Id: PAD067098822  
TSD Date: Not reported  
TSD Facility Name: CYCLE CHEM INC  
TSD Facility Address: 550 INDUSTRIAL DRIVE  
TSD Facility City: LEWISBERRY  
TSD Facility State: PA  
Facility Telephone: Not reported  
Page Number: 1  
Line Number: 3  
Waste Number: D002  
Container Number: 1  
Container Type: Fiberboard or plastic drums, barrels, kegs  
Waste Quantity: 2  
Unit: Pounds  
Handling Code: Not reported  
TSP EPA Id: Not reported  
Date TSP Sig: Not reported

Year: 2010  
Manifest Number: 000895423GBF  
Manifest Type: TSD Copy  
Generator EPA Id: NYD001651884  
Generator Date: 03/11/2010  
Mailing Address: Not reported  
Mailing City,St,Zip: Not reported  
Contact Name: Not reported  
Contact Phone: NULL  
TSD EPA Id: PAD067098822  
TSD Date: Not reported  
TSD Facility Name: CYCLE CHEM INC



Map ID  
Direction  
Distance  
Elevation

MAP FINDINGS

Site

Database(s)

EDR ID Number  
EPA ID Number

**VIRGINIA DARE EXTRACT CO. INC. (Continued)**

**S111771540**

TSD Facility Address: 550 INDUSTRIAL DRIVE  
TSD Facility City: LEWISBERRY  
TSD Facility State: PA  
Facility Telephone: Not reported  
Page Number: 1  
Line Number: 1  
Waste Number: D002  
Container Number: 1  
Container Type: Fiberboard or plastic drums, barrels, kegs  
Waste Quantity: 80  
Unit: Pounds  
Handling Code: Not reported  
TSP EPA Id: Not reported  
Date TSP Sig: Not reported

Year: 2010  
Manifest Number: 000895424GBF  
Manifest Type: TSD Copy  
Generator EPA Id: NYD001651884  
Generator Date: 03/11/2010  
Mailing Address: Not reported  
Mailing City,St,Zip: Not reported  
Contact Name: Not reported  
Contact Phone: NULL  
TSD EPA Id: PAD067098822  
TSD Date: Not reported  
TSD Facility Name: CYCLE CHEM INC  
TSD Facility Address: 550 INDUSTRIAL DRIVE  
TSD Facility City: LEWISBERRY  
TSD Facility State: PA  
Facility Telephone: Not reported  
Page Number: 1  
Line Number: 1  
Waste Number: D002  
Container Number: 1  
Container Type: Fiberboard or plastic drums, barrels, kegs  
Waste Quantity: 25  
Unit: Pounds  
Handling Code: Not reported  
TSP EPA Id: Not reported  
Date TSP Sig: Not reported

Year: 2010  
Manifest Number: 000895424GBF  
Manifest Type: TSD Copy  
Generator EPA Id: NYD001651884  
Generator Date: 03/11/2010  
Mailing Address: Not reported  
Mailing City,St,Zip: Not reported  
Contact Name: Not reported  
Contact Phone: NULL  
TSD EPA Id: PAD067098822  
TSD Date: Not reported  
TSD Facility Name: CYCLE CHEM INC  
TSD Facility Address: 550 INDUSTRIAL DRIVE  
TSD Facility City: LEWISBERRY  
TSD Facility State: PA

Map ID  
Direction  
Distance  
Elevation

MAP FINDINGS

Site

Database(s)

EDR ID Number  
EPA ID Number

**VIRGINIA DARE EXTRACT CO. INC. (Continued)**

**S111771540**

Facility Telephone: Not reported  
Page Number: 1  
Line Number: 1  
Waste Number: D008  
Container Number: 1  
Container Type: Fiberboard or plastic drums, barrels, kegs  
Waste Quantity: 25  
Unit: Pounds  
Handling Code: Not reported  
TSP EPA Id: Not reported  
Date TSP Sig: Not reported

Year: 2010  
Manifest Number: 000895423GBF  
Manifest Type: TSD Copy  
Generator EPA Id: NYD001651884  
Generator Date: 03/11/2010  
Mailing Address: Not reported  
Mailing City,St,Zip: Not reported  
Contact Name: Not reported  
Contact Phone: NULL  
TSD EPA Id: PAD067098822  
TSD Date: Not reported  
TSD Facility Name: CYCLE CHEM INC  
TSD Facility Address: 550 INDUSTRIAL DRIVE  
TSD Facility City: LEWISBERRY  
TSD Facility State: PA  
Facility Telephone: Not reported  
Page Number: 1  
Line Number: 2  
Waste Number: D001  
Container Number: 1  
Container Type: Fiberboard or plastic drums, barrels, kegs  
Waste Quantity: 100  
Unit: Pounds  
Handling Code: Not reported  
TSP EPA Id: Not reported  
Date TSP Sig: Not reported

Year: 2010  
Manifest Number: 000895423GBF  
Manifest Type: TSD Copy  
Generator EPA Id: NYD001651884  
Generator Date: 03/11/2010  
Mailing Address: Not reported  
Mailing City,St,Zip: Not reported  
Contact Name: Not reported  
Contact Phone: NULL  
TSD EPA Id: PAD067098822  
TSD Date: Not reported  
TSD Facility Name: CYCLE CHEM INC  
TSD Facility Address: 550 INDUSTRIAL DRIVE  
TSD Facility City: LEWISBERRY  
TSD Facility State: PA  
Facility Telephone: Not reported  
Page Number: 1  
Line Number: 2

Map ID  
 Direction  
 Distance  
 Elevation

MAP FINDINGS

Site

Database(s)

EDR ID Number  
 EPA ID Number

**VIRGINIA DARE EXTRACT CO. INC. (Continued)**

**S111771540**

Waste Number: U002  
 Container Number: 1  
 Container Type: Fiberboard or plastic drums, barrels, kegs  
 Waste Quantity: 100  
 Unit: Pounds  
 Handling Code: Not reported  
 TSP EPA Id: Not reported  
 Date TSP Sig: Not reported

[Click this hyperlink](#) while viewing on your computer to access  
 7 additional PA\_MANIFEST: record(s) in the EDR Site Report.

**S144**  
**East**  
**1/8-1/4**  
**0.142 mi.**  
**750 ft.**

**L M RABINOWITZ & CO INC**  
**882 3RD AVE 9TH FLOOR**  
**BROOKLYN, NY 11232**

**RCRA NonGen / NLR**  
**FINDS**  
**ECHO**  
**NY MANIFEST**

**1004760926**  
**NYR000065383**

**Site 3 of 8 in cluster S**

**Relative:**  
**Higher**

RCRA NonGen / NLR:

**Actual:**  
**12 ft.**

Date Form Received by Agency:	20070101
Handler Name:	L M RABINOWITZ & CO INC
Handler Address:	882 3RD AVE 9TH FLOOR
Handler City,State,Zip:	BROOKLYN, NY 11232
EPA ID:	NYR000065383
Contact Name:	RICHARD NONNA
Contact Address:	3RD AVE 9TH FLOOR
Contact City,State,Zip:	BROOKLYN, NY 11232
Contact Telephone:	718-788-2003
Contact Fax:	Not reported
Contact Email:	Not reported
Contact Title:	Not reported
EPA Region:	02
Land Type:	Private
Federal Waste Generator Description:	Not a generator, verified
Non-Notifier:	Not reported
Biennial Report Cycle:	Not reported
Accessibility:	Not reported
Active Site Indicator:	Not reported
State District Owner:	NY
State District:	NYSDEC R2
Mailing Address:	3RD AVE 9TH FLOOR
Mailing City,State,Zip:	BROOKLYN, NY 11232
Owner Name:	INDUSTRY CITY ASSOCIATES
Owner Type:	Private
Operator Name:	INDUSTRY CITY ASSOCIATES
Operator Type:	Private
Short-Term Generator Activity:	No
Importer Activity:	No
Mixed Waste Generator:	No
Transporter Activity:	No
Transfer Facility Activity:	No
Recycler Activity with Storage:	No
Small Quantity On-Site Burner Exemption:	No
Smelting Melting and Refining Furnace Exemption:	No
Underground Injection Control:	No
Off-Site Waste Receipt:	No
Universal Waste Indicator:	No
Universal Waste Destination Facility:	No

Map ID  
 Direction  
 Distance  
 Elevation

MAP FINDINGS

Site

Database(s)

EDR ID Number  
 EPA ID Number

**L M RABINOWITZ & CO INC (Continued)**

**1004760926**

Federal Universal Waste:	No
Active Site Fed-Reg Treatment Storage and Disposal Facility:	Not reported
Active Site Converter Treatment storage and Disposal Facility:	Not reported
Active Site State-Reg Treatment Storage and Disposal Facility:	Not reported
Active Site State-Reg Handler:	---
Federal Facility Indicator:	Not reported
Hazardous Secondary Material Indicator:	NN
Sub-Part K Indicator:	Not reported
Commercial TSD Indicator:	No
Treatment Storage and Disposal Type:	Not reported
2018 GPRA Permit Baseline:	Not on the Baseline
2018 GPRA Renewals Baseline:	Not on the Baseline
Permit Renewals Workload Universe:	Not reported
Permit Workload Universe:	Not reported
Permit Progress Universe:	Not reported
Post-Closure Workload Universe:	Not reported
Closure Workload Universe:	Not reported
202 GPRA Corrective Action Baseline:	No
Corrective Action Workload Universe:	No
Subject to Corrective Action Universe:	No
Non-TSDFs Where RCRA CA has Been Imposed Universe:	No
TSDFs Potentially Subject to CA Under 3004 (u)/(v) Universe:	No
TSDFs Only Subject to CA under Discretionary Auth Universe:	No
Corrective Action Priority Ranking:	No NCAPS ranking
Environmental Control Indicator:	No
Institutional Control Indicator:	No
Human Exposure Controls Indicator:	N/A
Groundwater Controls Indicator:	N/A
Operating TSDF Universe:	Not reported
Full Enforcement Universe:	Not reported
Significant Non-Complier Universe:	No
Unaddressed Significant Non-Complier Universe:	No
Addressed Significant Non-Complier Universe:	No
Significant Non-Complier With a Compliance Schedule Universe:	No
Financial Assurance Required:	Not reported
Handler Date of Last Change:	20150414
Recognized Trader-Importer:	No
Recognized Trader-Exporter:	No
Importer of Spent Lead Acid Batteries:	No
Exporter of Spent Lead Acid Batteries:	No
Recycler Activity Without Storage:	Not reported
Manifest Broker:	Not reported
Sub-Part P Indicator:	No

Hazardous Waste Summary:

Waste Code:	D002
Waste Description:	CORROSIVE WASTE

Waste Code:	D007
Waste Description:	CHROMIUM

Handler - Owner Operator:

Owner/Operator Indicator:	Owner
Owner/Operator Name:	INDUSTRY CITY ASSOCIATES
Legal Status:	Private

Map ID  
Direction  
Distance  
Elevation

MAP FINDINGS

Site

Database(s)

EDR ID Number  
EPA ID Number

**L M RABINOWITZ & CO INC (Continued)**

**1004760926**

Date Became Current: Not reported  
Date Ended Current: Not reported  
Owner/Operator Address: 241 37TH ST  
Owner/Operator City,State,Zip: BROOKLYN, NY 11232  
Owner/Operator Telephone: 718-965-6450  
Owner/Operator Telephone Ext: Not reported  
Owner/Operator Fax: Not reported  
Owner/Operator Email: Not reported

Owner/Operator Indicator: Operator  
Owner/Operator Name: INDUSTRY CITY ASSOCIATES  
Legal Status: Private  
Date Became Current: Not reported  
Date Ended Current: Not reported  
Owner/Operator Address: 241 37TH ST  
Owner/Operator City,State,Zip: BROOKLYN, NY 11232  
Owner/Operator Telephone: 718-965-6450  
Owner/Operator Telephone Ext: Not reported  
Owner/Operator Fax: Not reported  
Owner/Operator Email: Not reported

Owner/Operator Indicator: Owner  
Owner/Operator Name: INDUSTRY CITY ASSOCIATES  
Legal Status: Private  
Date Became Current: Not reported  
Date Ended Current: Not reported  
Owner/Operator Address: 241 37TH ST  
Owner/Operator City,State,Zip: BROOKLYN, NY 11232  
Owner/Operator Telephone: 718-965-6450  
Owner/Operator Telephone Ext: Not reported  
Owner/Operator Fax: Not reported  
Owner/Operator Email: Not reported

Historic Generators:

Receive Date: 20060101  
Handler Name: L M RABINOWITZ & CO INC  
Federal Waste Generator Description: Not a generator, verified  
State District Owner: NY  
Large Quantity Handler of Universal Waste: No  
Recognized Trader Importer: No  
Recognized Trader Exporter: No  
Spent Lead Acid Battery Importer: No  
Spent Lead Acid Battery Exporter: No  
Current Record: No  
Non Storage Recycler Activity: Not reported  
Electronic Manifest Broker: Not reported

Receive Date: 20070101  
Handler Name: L M RABINOWITZ & CO INC  
Federal Waste Generator Description: Not a generator, verified  
State District Owner: NY  
Large Quantity Handler of Universal Waste: No  
Recognized Trader Importer: No  
Recognized Trader Exporter: No  
Spent Lead Acid Battery Importer: No  
Spent Lead Acid Battery Exporter: No  
Current Record: Yes

Map ID  
Direction  
Distance  
Elevation

MAP FINDINGS

Site

Database(s)

EDR ID Number  
EPA ID Number

**L M RABINOWITZ & CO INC (Continued)**

**1004760926**

Non Storage Recycler Activity:	Not reported
Electronic Manifest Broker:	Not reported
Receive Date:	19991231
Handler Name:	L M RABINOWITZ & CO INC
Federal Waste Generator Description:	Conditionally Exempt Small Quantity Generator
State District Owner:	NY
Large Quantity Handler of Universal Waste:	No
Recognized Trader Importer:	No
Recognized Trader Exporter:	No
Spent Lead Acid Battery Importer:	No
Spent Lead Acid Battery Exporter:	No
Current Record:	No
Non Storage Recycler Activity:	Not reported
Electronic Manifest Broker:	Not reported

List of NAICS Codes and Descriptions:  
NAICS Codes: No NAICS Codes Found

Facility Has Received Notices of Violations:  
Violations: No Violations Found

Evaluation Action Summary:  
Evaluations: No Evaluations Found

FINDS:  
Registry ID: 110004550067

Click Here:

Environmental Interest/Information System:  
RCRAInfo is a national information system that supports the Resource Conservation and Recovery Act (RCRA) program through the tracking of events and activities related to facilities that generate, transport, and treat, store, or dispose of hazardous waste. RCRAInfo allows RCRA program staff to track the notification, permit, compliance, and corrective action activities required under RCRA.

[Click this hyperlink](#) while viewing on your computer to access additional FINDS: detail in the EDR Site Report.

ECHO:  
Envid: 1004760926  
Registry ID: 110004550067  
DFR URL: <http://echo.epa.gov/detailed-facility-report?fid=110004550067>  
Name: L M RABINOWITZ & CO INC  
Address: 882 3RD AVE 9TH FLOOR  
City,State,Zip: BROOKLYN, NY 11232

NY MANIFEST:  
Name: LM INDUSTRIES CO  
Address: 882 3RD AVE 9TH FLOOR  
City,State,Zip: BROOKLYN, NY 11232  
Country: USA  
EPA ID: NYR000065383

Map ID  
Direction  
Distance  
Elevation

MAP FINDINGS

Site

Database(s)

EDR ID Number  
EPA ID Number

**L M RABINOWITZ & CO INC (Continued)**

**1004760926**

Facility Status: Not reported  
Location Address 1: INDUSTRY CITY 882 3RD AVE  
Code: BP  
Location Address 2: Not reported  
Total Tanks: Not reported  
Location City: BROOKLYN  
Location State: NY  
Location Zip: 11232  
Location Zip 4: Not reported

**NY MANIFEST:**

EPAID: NYR000065383  
Mailing Name: LM INDUSTRIES CO  
Mailing Contact: RICHARD NONNA  
Mailing Address 1: INDUSTRY CITY 882 3RD AVE  
Mailing Address 2: Not reported  
Mailing City: BROOKLYN  
Mailing State: NY  
Mailing Zip: 11232  
Mailing Zip 4: Not reported  
Mailing Country: USA  
Mailing Phone: 7187882003

**S145**  
**East**  
**1/8-1/4**  
**0.142 mi.**  
**750 ft.**

**JAMESTOWN COMMERCIAL MANAGEMENT**  
**882 3RD AVE.**  
**BROOKLYN, NY 11232**  
**Site 4 of 8 in cluster S**

**NY AST** **A100304629**  
**N/A**

**Relative:**  
**Higher**  
**Actual:**  
**12 ft.**

**AST:**  
Name: JAMESTOWN COMMERCIAL MANAGEMENT  
Address: 882 3RD AVE.  
City,State,Zip: BROOKLYN, NY 11232  
Region: STATE  
DEC Region: 2  
Site Status: Unregulated/Closed  
Facility Id: 2-610527  
Program Type: PBS  
UTM X: 584135.54014  
UTM Y: 4501231.70661  
Expiration Date: N/A  
Site Type: Other

**Affiliation Records:**

Site Id: 379310  
Affiliation Type: Emergency Contact  
Company Name: 1-10 BUSH TERMINAL OWNER LP  
Contact Type: Not reported  
Contact Name: CHRIS QUIRION  
Address1: Not reported  
Address2: Not reported  
City: Not reported  
State: NN  
Zip Code: Not reported  
Country Code: 999  
Phone: (347) 417-8424  
EMail: Not reported  
Fax Number: Not reported

Map ID  
Direction  
Distance  
Elevation

MAP FINDINGS

Site

Database(s)

EDR ID Number  
EPA ID Number

**JAMESTOWN COMMERCIAL MANAGEMENT (Continued)**

**A100304629**

Modified By: ACDANIEL  
Date Last Modified: 2018-11-21  
  
Site Id: 379310  
Affiliation Type: Facility Operator  
Company Name: JAMESTOWN COMMERCIAL MANAGEMENT  
Contact Type: Not reported  
Contact Name: INDUSTRY CITY ASSOC.  
Address1: Not reported  
Address2: Not reported  
City: Not reported  
State: NN  
Zip Code: Not reported  
Country Code: 001  
Phone: (347) 417-8424 300  
EMail: Not reported  
Fax Number: Not reported  
Modified By: ACDANIEL  
Date Last Modified: 2018-11-21

Site Id: 379310  
Affiliation Type: Facility Owner  
Company Name: 1-10 BUSH TERMINAL OWNER LP  
Contact Type: EXEC. DIRECTOR  
Contact Name: JAMESTOWN COMMERCIAL MGMT  
Address1: 220 36TH STREET  
Address2: Not reported  
City: BROOKLYN  
State: NY  
Zip Code: 11232  
Country Code: 001  
Phone: (347) 417-8424  
EMail: Not reported  
Fax Number: Not reported  
Modified By: ACDANIEL  
Date Last Modified: 2018-11-21

Site Id: 379310  
Affiliation Type: Mail Contact  
Company Name: INDUSTRY CITY ASSOC,  
Contact Type: Not reported  
Contact Name: CHRIS QUIRION  
Address1: 220 36TH STREET  
Address2: Not reported  
City: BROOKLYN  
State: NY  
Zip Code: 11232  
Country Code: 001  
Phone: (247) 417-8424  
EMail: CQUIRION@INDUSTRYCITY.COM  
Fax Number: Not reported  
Modified By: ACDANIEL  
Date Last Modified: 2018-11-21

Tank Info:

Tank Number: 001



Map ID  
Direction  
Distance  
Elevation

MAP FINDINGS

Site

Database(s)

EDR ID Number  
EPA ID Number

**JAMESTOWN COMMERCIAL MANAGEMENT (Continued)**

**A100304629**

Tank Id: 216615  
Material Code: 0001  
Common Name of Substance: #2 Fuel Oil (On-Site Consumption)

Equipment Records:

H01 - Tank Leak Detection - Interstitial - Electronic Monitoring  
K00 - Spill Prevention - None  
A00 - Tank Internal Protection - None  
B01 - Tank External Protection - Painted/Asphalt Coating  
D01 - Pipe Type - Steel/Carbon Steel/Iron  
F01 - Pipe External Protection - Painted/Asphalt Coating  
I02 - Overfill - High Level Alarm  
E00 - Piping Secondary Containment - None  
C01 - Pipe Location - Aboveground  
J02 - Dispenser - Suction Dispenser  
L01 - Piping Leak Detection - Interstitial - Electronic Monitoring  
G02 - Tank Secondary Containment - Vault (w/access)

Tank Location: Aboveground - on saddles, legs, racks, etc.... Tank bottom is elevated above grade or tank pad, allowing visual inspection.

Tank Type: Steel/Carbon Steel/Iron  
Tank Status: Closed - Removed  
Pipe Model: Not reported  
Install Date: 02/21/2007  
Capacity Gallons: 2500  
Tightness Test Method: -  
Date Test: Not reported  
Next Test Date: Not reported  
Date Tank Closed: 08/18/2013  
Register: True  
Modified By: JAAVERSA  
Last Modified: 12/11/2018  
Material Name: #2 fuel oil (on-site consumption)

Tank Number: 002  
Tank Id: 247510  
Material Code: 0001  
Common Name of Substance: #2 Fuel Oil (On-Site Consumption)

Equipment Records:

H01 - Tank Leak Detection - Interstitial - Electronic Monitoring  
K00 - Spill Prevention - None  
A00 - Tank Internal Protection - None  
B01 - Tank External Protection - Painted/Asphalt Coating  
D01 - Pipe Type - Steel/Carbon Steel/Iron  
F01 - Pipe External Protection - Painted/Asphalt Coating  
I02 - Overfill - High Level Alarm  
E00 - Piping Secondary Containment - None  
C01 - Pipe Location - Aboveground  
J02 - Dispenser - Suction Dispenser  
L01 - Piping Leak Detection - Interstitial - Electronic Monitoring  
G02 - Tank Secondary Containment - Vault (w/access)

Tank Location: Aboveground - contact with impervious barrier... Tank bottom rests on impervious barrier, allowing visual indication of leaks.

Tank Type: Steel/Carbon Steel/Iron  
Tank Status: Closed - Removed

Map ID  
 Direction  
 Distance  
 Elevation

MAP FINDINGS

Site

Database(s)

EDR ID Number  
 EPA ID Number

**JAMESTOWN COMMERCIAL MANAGEMENT (Continued)**

**A100304629**

Pipe Model: Not reported  
 Install Date: 02/21/2007  
 Capacity Gallons: 150  
 Tightness Test Method: -  
 Date Test: Not reported  
 Next Test Date: Not reported  
 Date Tank Closed: 08/18/2013  
 Register: True  
 Modified By: JAAVERSA  
 Last Modified: 12/11/2018  
 Material Name: #2 fuel oil (on-site consumption)

**S146**  
**East**  
**1/8-1/4**  
**0.142 mi.**  
**750 ft.**

**VIRGINIA DARE EXTRACT CO INC**  
**882 3RD AVE SUITE 6**  
**BROOKLYN, NY 11232**

**RCRA-VSQG 1000441123**  
**NY MANIFEST NYD001651884**

**Site 5 of 8 in cluster S**

**Relative:**  
**Higher**

RCRA-VSQG:

**Actual:**  
**12 ft.**

Date Form Received by Agency: 20140828  
 Handler Name: VIRGINIA DARE EXTRACT CO INC  
 Handler Address: 882 3RD AVE SUITE 6  
 Handler City,State,Zip: BROOKLYN, NY 11232-1902  
 EPA ID: NYD001651884  
 Contact Name: STEPHEN BALTER  
 Contact Address: 3RD AVE SUITE 6  
 Contact City,State,Zip: BROOKLYN, NY 11232-1902  
 Contact Telephone: 718-788-1776  
 Contact Fax: 718-768-3978  
 Contact Email: SBALTER@VIRGINIADARE.COM  
 Contact Title: VICE PRESIDENT OF FINANCE  
 EPA Region: 02  
 Land Type: Private  
 Federal Waste Generator Description: Conditionally Exempt Small Quantity Generator  
 Non-Notifier: Not reported  
 Biennial Report Cycle: Not reported  
 Accessibility: Not reported  
 Active Site Indicator: Handler Activities  
 State District Owner: NY  
 State District: NYSDEC R2  
 Mailing Address: 3RD AVE SUITE 6  
 Mailing City,State,Zip: BROOKLYN, NY 11232-1902  
 Owner Name: VIRGINIA DARE EXTRACT CO INC  
 Owner Type: Private  
 Operator Name: VIRGINIA DARE EXTRACT CO INC  
 Operator Type: Private  
 Short-Term Generator Activity: No  
 Importer Activity: No  
 Mixed Waste Generator: No  
 Transporter Activity: No  
 Transfer Facility Activity: No  
 Recycler Activity with Storage: No  
 Small Quantity On-Site Burner Exemption: No  
 Smelting Melting and Refining Furnace Exemption: No  
 Underground Injection Control: No  
 Off-Site Waste Receipt: No  
 Universal Waste Indicator: No  
 Universal Waste Destination Facility: No

Map ID  
Direction  
Distance  
Elevation

MAP FINDINGS

Site

Database(s)

EDR ID Number  
EPA ID Number

**VIRGINIA DARE EXTRACT CO INC (Continued)**

**1000441123**

Federal Universal Waste:	No
Active Site Fed-Reg Treatment Storage and Disposal Facility:	Not reported
Active Site Converter Treatment storage and Disposal Facility:	Not reported
Active Site State-Reg Treatment Storage and Disposal Facility:	Not reported
Active Site State-Reg Handler:	---
Federal Facility Indicator:	Not reported
Hazardous Secondary Material Indicator:	NN
Sub-Part K Indicator:	Not reported
Commercial TSD Indicator:	No
Treatment Storage and Disposal Type:	Not reported
2018 GPRA Permit Baseline:	Not on the Baseline
2018 GPRA Renewals Baseline:	Not on the Baseline
Permit Renewals Workload Universe:	Not reported
Permit Workload Universe:	Not reported
Permit Progress Universe:	Not reported
Post-Closure Workload Universe:	Not reported
Closure Workload Universe:	Not reported
202 GPRA Corrective Action Baseline:	No
Corrective Action Workload Universe:	No
Subject to Corrective Action Universe:	No
Non-TSDFs Where RCRA CA has Been Imposed Universe:	No
TSDFs Potentially Subject to CA Under 3004 (u)/(v) Universe:	No
TSDFs Only Subject to CA under Discretionary Auth Universe:	No
Corrective Action Priority Ranking:	No NCAPS ranking
Environmental Control Indicator:	No
Institutional Control Indicator:	No
Human Exposure Controls Indicator:	N/A
Groundwater Controls Indicator:	N/A
Operating TSDF Universe:	Not reported
Full Enforcement Universe:	Not reported
Significant Non-Complier Universe:	No
Unaddressed Significant Non-Complier Universe:	No
Addressed Significant Non-Complier Universe:	No
Significant Non-Complier With a Compliance Schedule Universe:	No
Financial Assurance Required:	Not reported
Handler Date of Last Change:	20140905
Recognized Trader-Importer:	No
Recognized Trader-Exporter:	No
Importer of Spent Lead Acid Batteries:	No
Exporter of Spent Lead Acid Batteries:	No
Recycler Activity Without Storage:	Not reported
Manifest Broker:	Not reported
Sub-Part P Indicator:	No

Biennial: List of Years

Year: 2009

[Click Here for Biennial Reporting System Data:](#)

Year: 2007

[Click Here for Biennial Reporting System Data:](#)

Hazardous Waste Summary:

Waste Code: D001  
Waste Description: IGNITABLE WASTE

Map ID  
Direction  
Distance  
Elevation

MAP FINDINGS

Site

Database(s)

EDR ID Number  
EPA ID Number

**VIRGINIA DARE EXTRACT CO INC (Continued)**

**1000441123**

Waste Code: NONE  
Waste Description: Not Defined

Handler - Owner Operator:

Owner/Operator Indicator: Operator  
Owner/Operator Name: PITNEY BOWES CORP  
Legal Status: Private  
Date Became Current: Not reported  
Date Ended Current: Not reported  
Owner/Operator Address: NOT REQUIRED  
Owner/Operator City,State,Zip: NOT REQUIRED, WY 99999  
Owner/Operator Telephone: 212-555-1212  
Owner/Operator Telephone Ext: Not reported  
Owner/Operator Fax: Not reported  
Owner/Operator Email: Not reported

Owner/Operator Indicator: Operator  
Owner/Operator Name: VIRGINIA DARE EXTRACT CO. INC.  
Legal Status: Private  
Date Became Current: 19231001  
Date Ended Current: Not reported  
Owner/Operator Address: 882 3RD AVE SUITE 6  
Owner/Operator City,State,Zip: BROOKLYN, NY 11232-1902  
Owner/Operator Telephone: Not reported  
Owner/Operator Telephone Ext: Not reported  
Owner/Operator Fax: Not reported  
Owner/Operator Email: Not reported

Owner/Operator Indicator: Owner  
Owner/Operator Name: PITNEY BOWES CORP  
Legal Status: Private  
Date Became Current: Not reported  
Date Ended Current: Not reported  
Owner/Operator Address: NOT REQUIRED  
Owner/Operator City,State,Zip: NOT REQUIRED, WY 99999  
Owner/Operator Telephone: 212-555-1212  
Owner/Operator Telephone Ext: Not reported  
Owner/Operator Fax: Not reported  
Owner/Operator Email: Not reported

Owner/Operator Indicator: Operator  
Owner/Operator Name: VIRGINIA DARE EXTRACT CO INC  
Legal Status: Private  
Date Became Current: 19230823  
Date Ended Current: Not reported  
Owner/Operator Address: Not reported  
Owner/Operator City,State,Zip: Not reported  
Owner/Operator Telephone: Not reported  
Owner/Operator Telephone Ext: Not reported  
Owner/Operator Fax: Not reported  
Owner/Operator Email: Not reported

Owner/Operator Indicator: Operator  
Owner/Operator Name: VIRGINIA DARE EXTRACT CO. INC.  
Legal Status: Private  
Date Became Current: 19231001  
Date Ended Current: Not reported

Map ID  
Direction  
Distance  
Elevation

MAP FINDINGS

Site

Database(s)

EDR ID Number  
EPA ID Number

**VIRGINIA DARE EXTRACT CO INC (Continued)**

**1000441123**

Owner/Operator Address: 882 3RD AVE SUITE 6  
Owner/Operator City,State,Zip: BROOKLYN, NY 11232-1902  
Owner/Operator Telephone: Not reported  
Owner/Operator Telephone Ext: Not reported  
Owner/Operator Fax: Not reported  
Owner/Operator Email: Not reported

Owner/Operator Indicator: Owner  
Owner/Operator Name: VIRGINIA DARE EXTRACT CO INC  
Legal Status: Private  
Date Became Current: 19230823  
Date Ended Current: Not reported  
Owner/Operator Address: 882 3RD AVE SUITE 6  
Owner/Operator City,State,Zip: BROOKLYN, NY 11232-1902  
Owner/Operator Telephone: 718-788-1776  
Owner/Operator Telephone Ext: Not reported  
Owner/Operator Fax: Not reported  
Owner/Operator Email: Not reported

Owner/Operator Indicator: Owner  
Owner/Operator Name: VIRGINIA DARE EXTRACT CO. INC.  
Legal Status: Private  
Date Became Current: 19231001  
Date Ended Current: Not reported  
Owner/Operator Address: 882 3RD AVE SUITE 6  
Owner/Operator City,State,Zip: BROOKLYN, NY 11232-1902  
Owner/Operator Telephone: Not reported  
Owner/Operator Telephone Ext: Not reported  
Owner/Operator Fax: Not reported  
Owner/Operator Email: Not reported

Owner/Operator Indicator: Owner  
Owner/Operator Name: VIRGINIA DARE EXTRACT CO. INC.  
Legal Status: Private  
Date Became Current: 19231001  
Date Ended Current: Not reported  
Owner/Operator Address: 882 3RD AVE SUITE 6  
Owner/Operator City,State,Zip: BROOKLYN, NY 11232-1902  
Owner/Operator Telephone: Not reported  
Owner/Operator Telephone Ext: Not reported  
Owner/Operator Fax: Not reported  
Owner/Operator Email: Not reported

Owner/Operator Indicator: Operator  
Owner/Operator Name: VIRGINIA DARE EXTRACT CO. INC  
Legal Status: Private  
Date Became Current: 19230101  
Date Ended Current: Not reported  
Owner/Operator Address: 882 THIRD AVE  
Owner/Operator City,State,Zip: BROOKLYN, NY 11232  
Owner/Operator Telephone: Not reported  
Owner/Operator Telephone Ext: Not reported  
Owner/Operator Fax: Not reported  
Owner/Operator Email: Not reported

Owner/Operator Indicator: Owner  
Owner/Operator Name: INDUSTRY CITY ASSOCIATES

Map ID  
Direction  
Distance  
Elevation

MAP FINDINGS

Site

Database(s)

EDR ID Number  
EPA ID Number

**VIRGINIA DARE EXTRACT CO INC (Continued)**

**1000441123**

Legal Status:	Private
Date Became Current:	19230101
Date Ended Current:	Not reported
Owner/Operator Address:	882 THIRD AVE
Owner/Operator City,State,Zip:	BROOKLYN, NY 11232
Owner/Operator Telephone:	Not reported
Owner/Operator Telephone Ext:	Not reported
Owner/Operator Fax:	Not reported
Owner/Operator Email:	Not reported
Owner/Operator Indicator:	Owner
Owner/Operator Name:	PITNEY BOWES CORP
Legal Status:	Private
Date Became Current:	Not reported
Date Ended Current:	Not reported
Owner/Operator Address:	NOT REQUIRED
Owner/Operator City,State,Zip:	NOT REQUIRED, WY 99999
Owner/Operator Telephone:	212-555-1212
Owner/Operator Telephone Ext:	Not reported
Owner/Operator Fax:	Not reported
Owner/Operator Email:	Not reported

Historic Generators:

Receive Date:	20100222
Handler Name:	VIRGINIA DARE EXTRACT CO. INC.
Federal Waste Generator Description:	Large Quantity Generator
State District Owner:	Not reported
Large Quantity Handler of Universal Waste:	No
Recognized Trader Importer:	No
Recognized Trader Exporter:	No
Spent Lead Acid Battery Importer:	No
Spent Lead Acid Battery Exporter:	No
Current Record:	No
Non Storage Recycler Activity:	Not reported
Electronic Manifest Broker:	Not reported

Receive Date:	19990708
Handler Name:	GRAYARC CO
Federal Waste Generator Description:	Not a generator, verified
State District Owner:	NY
Large Quantity Handler of Universal Waste:	No
Recognized Trader Importer:	No
Recognized Trader Exporter:	No
Spent Lead Acid Battery Importer:	No
Spent Lead Acid Battery Exporter:	No
Current Record:	No
Non Storage Recycler Activity:	Not reported
Electronic Manifest Broker:	Not reported

Receive Date:	20060101
Handler Name:	GRAYARC CO
Federal Waste Generator Description:	Small Quantity Generator
State District Owner:	NY
Large Quantity Handler of Universal Waste:	No
Recognized Trader Importer:	No
Recognized Trader Exporter:	No
Spent Lead Acid Battery Importer:	No

Map ID  
Direction  
Distance  
Elevation

MAP FINDINGS

Site

Database(s)

EDR ID Number  
EPA ID Number

**VIRGINIA DARE EXTRACT CO INC (Continued)**

**1000441123**

Spent Lead Acid Battery Exporter: No  
Current Record: No  
Non Storage Recycler Activity: Not reported  
Electronic Manifest Broker: Not reported

Receive Date: 20070101  
Handler Name: GRAYARC CO  
Federal Waste Generator Description: Small Quantity Generator  
State District Owner: NY  
Large Quantity Handler of Universal Waste: No  
Recognized Trader Importer: No  
Recognized Trader Exporter: No  
Spent Lead Acid Battery Importer: No  
Spent Lead Acid Battery Exporter: No  
Current Record: No  
Non Storage Recycler Activity: Not reported  
Electronic Manifest Broker: Not reported

Receive Date: 20140221  
Handler Name: VIRGINIA DARE EXTRACT CO. INC.  
Federal Waste Generator Description: Large Quantity Generator  
State District Owner: NY  
Large Quantity Handler of Universal Waste: No  
Recognized Trader Importer: No  
Recognized Trader Exporter: No  
Spent Lead Acid Battery Importer: No  
Spent Lead Acid Battery Exporter: No  
Current Record: No  
Non Storage Recycler Activity: Not reported  
Electronic Manifest Broker: Not reported

Receive Date: 19800818  
Handler Name: GRAYARC CO  
Federal Waste Generator Description: Large Quantity Generator  
State District Owner: NY  
Large Quantity Handler of Universal Waste: No  
Recognized Trader Importer: No  
Recognized Trader Exporter: No  
Spent Lead Acid Battery Importer: No  
Spent Lead Acid Battery Exporter: No  
Current Record: No  
Non Storage Recycler Activity: Not reported  
Electronic Manifest Broker: Not reported

Receive Date: 20140828  
Handler Name: VIRGINIA DARE EXTRACT CO INC  
Federal Waste Generator Description: Conditionally Exempt Small Quantity Generator  
State District Owner: NY  
Large Quantity Handler of Universal Waste: No  
Recognized Trader Importer: No  
Recognized Trader Exporter: No  
Spent Lead Acid Battery Importer: No  
Spent Lead Acid Battery Exporter: No  
Current Record: Yes  
Non Storage Recycler Activity: Not reported  
Electronic Manifest Broker: Not reported

Map ID  
Direction  
Distance  
Elevation

MAP FINDINGS

Site

Database(s)

EDR ID Number  
EPA ID Number

**VIRGINIA DARE EXTRACT CO INC (Continued)**

**1000441123**

Receive Date: 20080225  
Handler Name: VIRGINIA DARE EXTRACT CO.INC.  
Federal Waste Generator Description: Small Quantity Generator  
State District Owner: Not reported  
Large Quantity Handler of Universal Waste: No  
Recognized Trader Importer: No  
Recognized Trader Exporter: No  
Spent Lead Acid Battery Importer: No  
Spent Lead Acid Battery Exporter: No  
Current Record: No  
Non Storage Recycler Activity: Not reported  
Electronic Manifest Broker: Not reported

List of NAICS Codes and Descriptions:

NAICS Code: 31193  
NAICS Description: FLAVORING SYRUP AND CONCENTRATE MANUFACTURING

NAICS Code: 311930  
NAICS Description: FLAVORING SYRUP AND CONCENTRATE MANUFACTURING

NAICS Code: 323116  
NAICS Description: MANIFOLD BUSINESS FORMS PRINTING

NAICS Code: 42449  
NAICS Description: OTHER GROCERY AND RELATED PRODUCTS MERCHANT WHOLESALERS

Facility Has Received Notices of Violation:

Found Violation: No  
Agency Which Determined Violation: Not reported  
Violation Short Description: Not reported  
Date Violation was Determined: Not reported  
Actual Return to Compliance Date: Not reported  
Return to Compliance Qualifier: Not reported  
Violation Responsible Agency: Not reported  
Scheduled Compliance Date: Not reported  
Enforcement Identifier: Not reported  
Date of Enforcement Action: Not reported  
Enforcement Responsible Agency: Not reported  
Enforcement Docket Number: Not reported  
Enforcement Attorney: Not reported  
Corrective Action Component: Not reported  
Appeal Initiated Date: Not reported  
Appeal Resolution Date: Not reported  
Disposition Status Date: Not reported  
Disposition Status: Not reported  
Disposition Status Description: Not reported  
Consent/Final Order Sequence Number: Not reported  
Consent/Final Order Respondent Name: Not reported  
Consent/Final Order Lead Agency: Not reported  
Enforcement Type: Not reported  
Enforcement Responsible Person: Not reported  
Enforcement Responsible Sub-Organization: Not reported  
SEP Sequence Number: Not reported  
SEP Expenditure Amount: Not reported  
SEP Scheduled Completion Date: Not reported  
SEP Actual Date: Not reported



Map ID  
Direction  
Distance  
Elevation

MAP FINDINGS

Site

Database(s)

EDR ID Number  
EPA ID Number

**VIRGINIA DARE EXTRACT CO INC (Continued)**

**1000441123**

SEP Defaulted Date:	Not reported
SEP Type:	Not reported
SEP Type Description:	Not reported
Proposed Amount:	Not reported
Final Monetary Amount:	Not reported
Paid Amount:	Not reported
Final Count:	Not reported
Final Amount:	Not reported
Found Violation:	Yes
Agency Which Determined Violation:	State
Violation Short Description:	Listing - General
Date Violation was Determined:	20090922
Actual Return to Compliance Date:	20091019
Return to Compliance Qualifier:	Documented
Violation Responsible Agency:	State
Scheduled Compliance Date:	Not reported
Enforcement Identifier:	001
Date of Enforcement Action:	20090929
Enforcement Responsible Agency:	State
Enforcement Docket Number:	Not reported
Enforcement Attorney:	Not reported
Corrective Action Component:	No
Appeal Initiated Date:	Not reported
Appeal Resolution Date:	Not reported
Disposition Status Date:	20091113
Disposition Status:	AS
Disposition Status Description:	ACTION SATISFIED (CASE CLOSED)
Consent/Final Order Sequence Number:	Not reported
Consent/Final Order Respondent Name:	Not reported
Consent/Final Order Lead Agency:	Not reported
Enforcement Type:	WRITTEN INFORMAL
Enforcement Responsible Person:	NYHHN
Enforcement Responsible Sub-Organization:	R2
SEP Sequence Number:	Not reported
SEP Expenditure Amount:	Not reported
SEP Scheduled Completion Date:	Not reported
SEP Actual Date:	Not reported
SEP Defaulted Date:	Not reported
SEP Type:	Not reported
SEP Type Description:	Not reported
Proposed Amount:	Not reported
Final Monetary Amount:	Not reported
Paid Amount:	Not reported
Final Count:	Not reported
Final Amount:	Not reported
Found Violation:	No
Agency Which Determined Violation:	Not reported
Violation Short Description:	Not reported
Date Violation was Determined:	Not reported
Actual Return to Compliance Date:	Not reported
Return to Compliance Qualifier:	Not reported
Violation Responsible Agency:	Not reported
Scheduled Compliance Date:	Not reported
Enforcement Identifier:	Not reported
Date of Enforcement Action:	Not reported

Map ID  
 Direction  
 Distance  
 Elevation

MAP FINDINGS

Site

Database(s)

EDR ID Number  
 EPA ID Number

**VIRGINIA DARE EXTRACT CO INC (Continued)**

**1000441123**

Enforcement Responsible Agency:	Not reported
Enforcement Docket Number:	Not reported
Enforcement Attorney:	Not reported
Corrective Action Component:	Not reported
Appeal Initiated Date:	Not reported
Appeal Resolution Date:	Not reported
Disposition Status Date:	Not reported
Disposition Status:	Not reported
Disposition Status Description:	Not reported
Consent/Final Order Sequence Number:	Not reported
Consent/Final Order Respondent Name:	Not reported
Consent/Final Order Lead Agency:	Not reported
Enforcement Type:	Not reported
Enforcement Responsible Person:	Not reported
Enforcement Responsible Sub-Organization:	Not reported
SEP Sequence Number:	Not reported
SEP Expenditure Amount:	Not reported
SEP Scheduled Completion Date:	Not reported
SEP Actual Date:	Not reported
SEP Defaulted Date:	Not reported
SEP Type:	Not reported
SEP Type Description:	Not reported
Proposed Amount:	Not reported
Final Monetary Amount:	Not reported
Paid Amount:	Not reported
Final Count:	Not reported
Final Amount:	Not reported
Found Violation:	Yes
Agency Which Determined Violation:	State
Violation Short Description:	Listing - General
Date Violation was Determined:	20090922
Actual Return to Compliance Date:	20091019
Return to Compliance Qualifier:	Documented
Violation Responsible Agency:	State
Scheduled Compliance Date:	Not reported
Enforcement Identifier:	001
Date of Enforcement Action:	20090929
Enforcement Responsible Agency:	State
Enforcement Docket Number:	Not reported
Enforcement Attorney:	Not reported
Corrective Action Component:	No
Appeal Initiated Date:	Not reported
Appeal Resolution Date:	Not reported
Disposition Status Date:	20091113
Disposition Status:	AS
Disposition Status Description:	ACTION SATISFIED (CASE CLOSED)
Consent/Final Order Sequence Number:	Not reported
Consent/Final Order Respondent Name:	Not reported
Consent/Final Order Lead Agency:	Not reported
Enforcement Type:	WRITTEN INFORMAL
Enforcement Responsible Person:	NYHHN
Enforcement Responsible Sub-Organization:	R2
SEP Sequence Number:	Not reported
SEP Expenditure Amount:	Not reported
SEP Scheduled Completion Date:	Not reported
SEP Actual Date:	Not reported

Map ID  
Direction  
Distance  
Elevation

MAP FINDINGS

Site

Database(s)

EDR ID Number  
EPA ID Number

**VIRGINIA DARE EXTRACT CO INC (Continued)**

**1000441123**

SEP Defaulted Date: Not reported  
SEP Type: Not reported  
SEP Type Description: Not reported  
Proposed Amount: Not reported  
Final Monetary Amount: Not reported  
Paid Amount: Not reported  
Final Count: Not reported  
Final Amount: Not reported

Evaluation Action Summary:

Evaluation Date: 19900215  
Evaluation Responsible Agency: State  
Found Violation: No  
Evaluation Type Description: COMPLIANCE EVALUATION INSPECTION ON-SITE  
Evaluation Responsible Person Identifier: NYDEC  
Evaluation Responsible Sub-Organization: Not reported  
Actual Return to Compliance Date: Not reported  
Scheduled Compliance Date: Not reported  
Date of Request: Not reported  
Date Response Received: Not reported  
Request Agency: Not reported  
Former Citation: Not reported

Evaluation Date: 20090922  
Evaluation Responsible Agency: State  
Found Violation: Yes  
Evaluation Type Description: COMPLIANCE EVALUATION INSPECTION ON-SITE  
Evaluation Responsible Person Identifier: NYHHN  
Evaluation Responsible Sub-Organization: R2  
Actual Return to Compliance Date: 20091019  
Scheduled Compliance Date: Not reported  
Date of Request: Not reported  
Date Response Received: Not reported  
Request Agency: Not reported  
Former Citation: Not reported

Evaluation Date: 20120228  
Evaluation Responsible Agency: EPA  
Found Violation: No  
Evaluation Type Description: COMPLIANCE EVALUATION INSPECTION ON-SITE  
Evaluation Responsible Person Identifier: R2STP  
Evaluation Responsible Sub-Organization: RCB  
Actual Return to Compliance Date: Not reported  
Scheduled Compliance Date: Not reported  
Date of Request: Not reported  
Date Response Received: Not reported  
Request Agency: Not reported  
Former Citation: Not reported

Evaluation Date: 20090922  
Evaluation Responsible Agency: State  
Found Violation: Yes  
Evaluation Type Description: COMPLIANCE EVALUATION INSPECTION ON-SITE  
Evaluation Responsible Person Identifier: NYHHN  
Evaluation Responsible Sub-Organization: R2  
Actual Return to Compliance Date: 20091019  
Scheduled Compliance Date: Not reported

Map ID  
Direction  
Distance  
Elevation

MAP FINDINGS

Site

Database(s)

EDR ID Number  
EPA ID Number

**VIRGINIA DARE EXTRACT CO INC (Continued)**

**1000441123**

Date of Request: Not reported  
Date Response Received: Not reported  
Request Agency: Not reported  
Former Citation: Not reported

**NY MANIFEST:**

Name: VIRGINIA DARE  
Address: 882 THIRD AVE  
City,State,Zip: BROOKLYN, NY 11232-1902  
Country: USA  
EPA ID: NYD001651884  
Facility Status: Not reported  
Location Address 1: 882 THIRD AVENUE  
Code: BP  
Location Address 2: Not reported  
Total Tanks: Not reported  
Location City: BROOKLYN  
Location State: NY  
Location Zip: 11232  
Location Zip 4: 1902

**NY MANIFEST:**

EPAID: NYD001651884  
Mailing Name: VIRGINIA DARE  
Mailing Contact: N/S  
Mailing Address 1: 882 THIRD AVE  
Mailing Address 2: Not reported  
Mailing City: BROOKLYN  
Mailing State: NY  
Mailing Zip: 11232  
Mailing Zip 4: Not reported  
Mailing Country: USA  
Mailing Phone: 7187881776

**NY MANIFEST:**

Document ID: Not reported  
Manifest Status: Not reported  
seq: Not reported  
Year: 2018  
Trans1 State ID: TXR000081205  
Trans2 State ID: MAD039322250  
Generator Ship Date: 12/30/2013  
Trans1 Recv Date: 12/30/2013  
Trans2 Recv Date: 01/17/2014  
TSD Site Recv Date: 01/23/2014  
Part A Recv Date: Not reported  
Part B Recv Date: Not reported  
Generator EPA ID: NYD001651884  
Trans1 EPA ID: Not reported  
Trans2 EPA ID: Not reported  
TSD ID 1: NCD000648451  
TSD ID 2: Not reported  
Manifest Tracking Number: 003310325SKS  
Import Indicator: N  
Export Indicator: N  
Discr Quantity Indicator: N

Map ID  
 Direction  
 Distance  
 Elevation

MAP FINDINGS

Site

Database(s)

EDR ID Number  
 EPA ID Number

**VIRGINIA DARE EXTRACT CO INC (Continued)**

**1000441123**

Discr Type Indicator: N  
 Discr Residue Indicator: N  
 Discr Partial Reject Indicator: N  
 Discr Full Reject Indicator: N  
 Manifest Ref Number: Not reported  
 Alt Facility RCRA ID: Not reported  
 Alt Facility Sign Date: Not reported  
 MGMT Method Type Code: H141  
 Waste Code: Not reported  
 Waste Code: Not reported  
 Waste Code: Not reported  
 Waste Code: Not reported  
 Waste Code: Not reported  
 Waste Code: Not reported  
 Quantity: 400  
 Units: P - Pounds  
 Number of Containers: 1  
 Container Type: DF - Fiberboard or plastic drums (glass)  
 Handling Method: B Incineration, heat recovery, burning.  
 Specific Gravity: 1  
 Waste Code: D001  
 Waste Code 1\_2: Not reported  
 Waste Code 1\_3: Not reported  
 Waste Code 1\_4: Not reported  
 Waste Code 1\_5: Not reported  
 Waste Code 1\_6: Not reported

**S147**  
**East**  
**1/8-1/4**  
**0.142 mi.**  
**750 ft.**

**VIRGINIA DARE EXTRACT COM**  
**882 3RD AVENUE**  
**BROOKLYN, NY**  
**Site 6 of 8 in cluster S**

**NY LTANKS** **S102402021**  
**NY Spills** **N/A**

**Relative:**  
**Higher**  
**Actual:**  
**12 ft.**

**LTANKS:**  
 Name: VIRGINIA DARE EXTRACT COM  
 Address: 882 3RD AVENUE  
 City,State,Zip: BROOKLYN, NY  
 Spill Number/Closed Date: 9614424 / 1997-03-13  
 Facility ID: 9614424  
 Site ID: 124122  
 Spill Date: 1997-03-13  
 Spill Cause: Tank Overfill  
 Spill Source: Commercial/Industrial  
 Spill Class: C4  
 Cleanup Ceased: Not reported  
 SWIS: 2401  
 Investigator: TOMASELLO  
 Referred To: Not reported  
 Reported to Dept: 1997-03-13  
 CID: 266  
 Water Affected: Not reported  
 Spill Notifier: Fire Department  
 Last Inspection: Not reported  
 Recommended Penalty: False  
 Meets Standard: False  
 UST Involvement: False  
 Remediation Phase: 0

Map ID  
Direction  
Distance  
Elevation

MAP FINDINGS

Site

Database(s)

EDR ID Number  
EPA ID Number

**VIRGINIA DARE EXTRACT COM (Continued)**

**S102402021**

Date Entered In Computer: 1997-03-13  
Spill Record Last Update: 1997-05-06  
Spiller Name: DONALD KENNEDY  
Spiller Company: VIRGINIA DARE EXTRACT COM  
Spiller Address: 882 3RD AVENUE  
Spiller County: 001  
Spiller Contact: DONALD KENNEDY  
Spiller Phone: (718) 788-1776  
Spiller Extention: Not reported  
DEC Region: 2  
DER Facility ID: 107542  
DEC Memo: ""  
Remarks: "DOMINION BROMINATED VEGETABLE OIL #171. CAS NUMBER 8016-94-2. MATERIAL OVERFLOWED FROM TANK WHILE ADDING BROMINE TO OIL. ONTO CONCRETE FLOOR. BEING CLEANED UP."

All Materials:

Site ID: 124122  
Operable Unit ID: 1045814  
Operable Unit: 01  
Material ID: 339531  
Material Code: 0968A  
Material Name: bromine  
Case No.: 07726956  
Material FA: Hazardous Material  
Quantity: 5.00  
Units: G  
Recovered: 5.00  
Oxygenate: Not reported

SPILLS:

Name: 882 3RD AVE  
Address: 882 3RD AVENUE  
City,State,Zip: BROOKLYN, NY  
Spill Number/Closed Date: 9607381 / 1996-09-11  
Facility ID: 9607381  
Facility Type: ER  
DER Facility ID: 107542  
Site ID: 65281  
DEC Region: 2  
Spill Cause: Unknown  
Spill Class: B3  
SWIS: 2401  
Spill Date: 1996-09-11  
Investigator: SIGONA  
Referred To: Not reported  
Reported to Dept: 1996-09-11  
CID: 349  
Water Affected: Not reported  
Spill Source: Commercial/Industrial  
Spill Notifier: Fire Department  
Cleanup Ceased: Not reported  
Cleanup Meets Std: False  
Last Inspection: Not reported  
Recommended Penalty: False  
UST Trust: False

Map ID  
Direction  
Distance  
Elevation

MAP FINDINGS

Site

Database(s)

EDR ID Number  
EPA ID Number

**VIRGINIA DARE EXTRACT COM (Continued)**

**S102402021**

Remediation Phase: 0  
Date Entered In Computer: 1996-09-11  
Spill Record Last Update: 1996-09-24  
Spiller Name: KEHLER  
Spiller Company: VIRGINIA DARE  
Spiller Address: 882 3RD AV  
Spiller Company: 001  
Contact Name: Not reported  
DEC Memo: ""  
Remarks: "FD ON SCENE - SPILL INSIDE BUILDING - NO OTHER INFO"

All Materials:

Site ID: 65281  
Operable Unit ID: 1035339  
Operable Unit: 01  
Material ID: 346647  
Material Code: 0968A  
Material Name: bromine  
Case No.: 07726956  
Material FA: Hazardous Material  
Quantity: .00  
Units: G  
Recovered: .00  
Oxygenate: Not reported

**S148**  
**East**  
**1/8-1/4**  
**0.142 mi.**  
**750 ft.**

**AT&T NY4841**  
**882 THIRD AVE.**  
**BROOKLYN, NY 11232**  
**Site 7 of 8 in cluster S**

**NY AST** **A100326257**  
**N/A**

**Relative:**  
**Higher**

AST:

**Actual:**  
**12 ft.**

Name: AT&T NY4841  
Address: 882 THIRD AVE.  
City,State,Zip: BROOKLYN, NY 11232  
Region: STATE  
DEC Region: 2  
Site Status: Active  
Facility Id: 2-611033  
Program Type: PBS  
UTM X: 584149.99921  
UTM Y: 4501243.16108  
Expiration Date: 01/01/2021  
Site Type: Other

Affiliation Records:

Site Id: 410912  
Affiliation Type: Mail Contact  
Company Name: AT&T  
Contact Type: Not reported  
Contact Name: MARILYN ODENKIRK  
Address1: 308 S AKARD STREET  
Address2: ROOM 1700  
City: DALLAS  
State: TX  
Zip Code: 75202-5319  
Country Code: 001  
Phone: (214) 464-1477

Map ID  
Direction  
Distance  
Elevation

MAP FINDINGS

Site

Database(s)

EDR ID Number  
EPA ID Number

**AT&T NY4841 (Continued)**

**A100326257**

EMail: MM939T@ATT.COM  
Fax Number: Not reported  
Modified By: NTFREEMA  
Date Last Modified: 2015-12-28

Site Id: 410912  
Affiliation Type: Facility Operator  
Company Name: AT&T NY4841  
Contact Type: Not reported  
Contact Name: MIRAGLIA CHARLENE  
Address1: Not reported  
Address2: Not reported  
City: Not reported  
State: NN  
Zip Code: Not reported  
Country Code: 001  
Phone: (914) 397-5411  
EMail: Not reported  
Fax Number: Not reported  
Modified By: NTFREEMA  
Date Last Modified: 2015-12-28

Site Id: 410912  
Affiliation Type: Emergency Contact  
Company Name: AT&T SERVICES, INC DBA AT&T  
Contact Type: Not reported  
Contact Name: EH&S HOTLINE  
Address1: Not reported  
Address2: Not reported  
City: Not reported  
State: NN  
Zip Code: Not reported  
Country Code: 999  
Phone: (800) 566-9347  
EMail: Not reported  
Fax Number: Not reported  
Modified By: MSBAPTIS  
Date Last Modified: 2012-02-13

Site Id: 410912  
Affiliation Type: Facility Owner  
Company Name: AT&T  
Contact Type: MANAGER EH&S  
Contact Name: MARILYN ODENKIRK  
Address1: 308 S AKARD ST., RM 1700  
Address2: Not reported  
City: DALLAS  
State: TX  
Zip Code: 75202  
Country Code: 001  
Phone: (214) 464-1477  
EMail: Not reported  
Fax Number: Not reported  
Modified By: NTFREEMA  
Date Last Modified: 2015-12-28



Map ID  
Direction  
Distance  
Elevation

MAP FINDINGS

Site

Database(s)

EDR ID Number  
EPA ID Number

**AT&T NY4841 (Continued)**

**A100326257**

Tank Info:

Tank Number: NY4841A001  
Tank Id: 227599  
Material Code: 0008  
Common Name of Substance: Diesel

Equipment Records:

K01 - Spill Prevention - Catch Basin  
E00 - Piping Secondary Containment - None  
I02 - Overfill - High Level Alarm  
G09 - Tank Secondary Containment - Modified Double-Walled (Aboveground)  
H01 - Tank Leak Detection - Interstitial - Electronic Monitoring  
A00 - Tank Internal Protection - None  
F00 - Pipe External Protection - None  
B00 - Tank External Protection - None  
C00 - Pipe Location - No Piping  
J00 - Dispenser - None  
L00 - Piping Leak Detection - None  
D00 - Pipe Type - No Piping

Tank Location: Aboveground - on saddles, legs, racks, etc.... Tank bottom is elevated above grade or tank pad, allowing visual inspection.

Tank Type: Steel/Carbon Steel/Iron

Tank Status: In Service  
Pipe Model: Not reported  
Install Date: 10/01/2001  
Capacity Gallons: 2000  
Tightness Test Method: NN  
Date Test: Not reported  
Next Test Date: Not reported  
Date Tank Closed: Not reported  
Register: True  
Modified By: NTFREEMA  
Last Modified: 04/14/2017  
Material Name: diesel

Tank Number: NY4841A002  
Tank Id: 227600  
Material Code: 0001  
Common Name of Substance: #2 Fuel Oil (On-Site Consumption)

Equipment Records:

B00 - Tank External Protection - None  
A00 - Tank Internal Protection - None  
D01 - Pipe Type - Steel/Carbon Steel/Iron  
I03 - Overfill - Automatic Shut-Off  
E00 - Piping Secondary Containment - None  
H00 - Tank Leak Detection - None  
I02 - Overfill - High Level Alarm  
K01 - Spill Prevention - Catch Basin  
F06 - Pipe External Protection - Wrapped  
G00 - Tank Secondary Containment - None  
J02 - Dispenser - Suction Dispenser  
L00 - Piping Leak Detection - None

Map ID  
 Direction  
 Distance  
 Elevation

MAP FINDINGS

Site

Database(s)

EDR ID Number  
 EPA ID Number

**AT&T NY4841 (Continued)**

**A100326257**

C01 - Pipe Location - Aboveground  
 Tank Location: Aboveground - on saddles, legs, racks, etc.... Tank bottom is elevated above grade or tank pad, allowing visual inspection.  
 Tank Type: Steel/Carbon Steel/Iron  
 Tank Status: In Service  
 Pipe Model: Not reported  
 Install Date: 10/01/2001  
 Capacity Gallons: 200  
 Tightness Test Method: NN  
 Date Test: Not reported  
 Next Test Date: Not reported  
 Date Tank Closed: Not reported  
 Register: True  
 Modified By: NTFREEMA  
 Last Modified: 04/14/2017  
 Material Name: #2 fuel oil (on-site consumption)

**S149**  
**East**  
**1/8-1/4**  
**0.142 mi.**  
**750 ft.**

**VIRGINIA DARE EXTRACT CO INC**  
**882 3RD AVE**  
**BROOKLYN, NY 11232**  
**Site 8 of 8 in cluster S**

**NJ MANIFEST S120665300**  
**N/A**

**Relative:**  
**Higher**  
**Actual:**  
**12 ft.**

NJ MANIFEST:  
 EPA Id: NYD001651884  
 Mail Address: 3RD AVE  
 Mail City/State/Zip: BROOKLYN, NY 11232  
 Facility Phone: Not reported  
 Emergency Phone: Not reported  
 Contact: Not reported  
 Comments: Not reported  
 SIC Code: Not reported  
 County: NY047  
 Municipal: Not reported  
 Previous EPA Id: Not reported  
 Gen Flag: Not reported  
 Trans Flag: Not reported  
 TSDF Flag: Not reported  
 Name Change: Not reported  
 Date Change: Not reported

Manifest:  
 Manifest Number: 001129655GBF  
 EPA ID: NYD001651884  
 Date Shipped: 4/20/2012  
 TSDF EPA ID: NJD002200046  
 Transporter EPA ID: NJD003812047  
 Transporter 2 EPA ID: Not reported  
 Transporter 3 EPA ID: Not reported  
 Transporter 4 EPA ID: Not reported  
 Transporter 5 EPA ID: Not reported  
 Transporter 6 EPA ID: Not reported  
 Transporter 7 EPA ID: Not reported  
 Transporter 8 EPA ID: Not reported  
 Transporter 9 EPA ID: Not reported  
 Transporter 10 EPA ID: Not reported  
 Date Trans1 Transported Waste: Not reported  
 Date Trans2 Transported Waste: Not reported

Map ID  
Direction  
Distance  
Elevation

MAP FINDINGS

Site

Database(s)

EDR ID Number  
EPA ID Number

**VIRGINIA DARE EXTRACT CO INC (Continued)**

**S120665300**

Date Trans3 Transported Waste: Not reported  
Date Trans4 Transported Waste: Not reported  
Date Trans5 Transported Waste: Not reported  
Date Trans6 Transported Waste: Not reported  
Date Trans7 Transported Waste: Not reported  
Date Trans8 Transported Waste: Not reported  
Date Trans9 Transported Waste: Not reported  
Date Trans10 Transported Waste: Not reported  
Date TSDf Received Waste: Not reported  
TSDf EPA Facility Name: Not reported  
QTY Units: Not reported  
Transporter SEQ ID: Not reported  
Transporter-1 Date: Not reported  
Waste SEQ ID: Not reported  
Waste Type Code 2: Not reported  
Waste Type Code 3: Not reported  
Waste Type Code 4: Not reported  
Waste Type Code 5: Not reported  
Waste Type Code 6: Not reported  
Date Accepted: Not reported  
Manifest Discrepancy Type: Not reported  
Data Entry Number: Not reported  
Was Load Rejected: BROOKLYN, NY 11232  
Reason Load Was Rejected: Not reported

Waste:  
Manifest Year: Not reported  
Waste Code: D001  
Hand Code: Not reported  
Quantity: 400.00 Pounds

V150  
SSE  
1/8-1/4  
0.144 mi.  
760 ft.

**CON EDISON SERVICE BOX: 49277  
268 40TH ST  
BROOKLYN, NY 11232**

**RCRA NonGen / NLR 1016964759  
NY MANIFEST NYP004376687**

**Site 1 of 2 in cluster V**

**Relative:  
Higher  
Actual:  
20 ft.**

RCRA NonGen / NLR:  
Date Form Received by Agency: 20131118  
Handler Name: CON EDISON SERVICE BOX: 49277  
Handler Address: 268 40TH ST  
Handler City,State,Zip: BROOKLYN, NY 11232  
EPA ID: NYP004376687  
Contact Name: THOMAS TEELING  
Contact Address: Not reported  
Contact City,State,Zip: Not reported  
Contact Telephone: 212-460-3770  
Contact Fax: Not reported  
Contact Email: Not reported  
Contact Title: SENIOR SCIENTIST  
EPA Region: 02  
Land Type: Private  
Federal Waste Generator Description: Not a generator, verified  
Non-Notifier: Not reported  
Biennial Report Cycle: Not reported

Map ID  
Direction  
Distance  
Elevation

MAP FINDINGS

Site

Database(s)

EDR ID Number  
EPA ID Number

**CON EDISON SERVICE BOX: 49277 (Continued)**

**1016964759**

Accessibility:	Not reported
Active Site Indicator:	Not reported
State District Owner:	NY
State District:	NYSDEC R2
Mailing Address:	IRVING PL, 15TH FL NE
Mailing City,State,Zip:	NEW YORK, NY 10003
Owner Name:	Not reported
Owner Type:	Not reported
Operator Name:	Not reported
Operator Type:	Not reported
Short-Term Generator Activity:	No
Importer Activity:	No
Mixed Waste Generator:	No
Transporter Activity:	No
Transfer Facility Activity:	No
Recycler Activity with Storage:	No
Small Quantity On-Site Burner Exemption:	No
Smelting Melting and Refining Furnace Exemption:	No
Underground Injection Control:	No
Off-Site Waste Receipt:	No
Universal Waste Indicator:	No
Universal Waste Destination Facility:	No
Federal Universal Waste:	No
Active Site Fed-Reg Treatment Storage and Disposal Facility:	Not reported
Active Site Converter Treatment storage and Disposal Facility:	Not reported
Active Site State-Reg Treatment Storage and Disposal Facility:	Not reported
Active Site State-Reg Handler:	---
Federal Facility Indicator:	Not reported
Hazardous Secondary Material Indicator:	NN
Sub-Part K Indicator:	Not reported
Commercial TSD Indicator:	No
Treatment Storage and Disposal Type:	Not reported
2018 GPRA Permit Baseline:	Not on the Baseline
2018 GPRA Renewals Baseline:	Not on the Baseline
Permit Renewals Workload Universe:	Not reported
Permit Workload Universe:	Not reported
Permit Progress Universe:	Not reported
Post-Closure Workload Universe:	Not reported
Closure Workload Universe:	Not reported
202 GPRA Corrective Action Baseline:	No
Corrective Action Workload Universe:	No
Subject to Corrective Action Universe:	No
Non-TSDs Where RCRA CA has Been Imposed Universe:	No
TSDs Potentially Subject to CA Under 3004 (u)/(v) Universe:	No
TSDs Only Subject to CA under Discretionary Auth Universe:	No
Corrective Action Priority Ranking:	No NCAPS ranking
Environmental Control Indicator:	No
Institutional Control Indicator:	No
Human Exposure Controls Indicator:	N/A
Groundwater Controls Indicator:	N/A
Operating TSDF Universe:	Not reported
Full Enforcement Universe:	Not reported
Significant Non-Complier Universe:	No
Unaddressed Significant Non-Complier Universe:	No
Addressed Significant Non-Complier Universe:	No
Significant Non-Complier With a Compliance Schedule Universe:	No
Financial Assurance Required:	Not reported

Map ID  
Direction  
Distance  
Elevation

MAP FINDINGS

Site

Database(s)

EDR ID Number  
EPA ID Number

**CON EDISON SERVICE BOX: 49277 (Continued)**

**1016964759**

Handler Date of Last Change: 20140701  
Recognized Trader-Importer: No  
Recognized Trader-Exporter: No  
Importer of Spent Lead Acid Batteries: No  
Exporter of Spent Lead Acid Batteries: No  
Recycler Activity Without Storage: Not reported  
Manifest Broker: Not reported  
Sub-Part P Indicator: No

Historic Generators:

Receive Date: 20131018  
Handler Name: CON EDISON SERVICE BOX: 49277  
Federal Waste Generator Description: Conditionally Exempt Small Quantity Generator  
State District Owner: NY  
Large Quantity Handler of Universal Waste: No  
Recognized Trader Importer: No  
Recognized Trader Exporter: No  
Spent Lead Acid Battery Importer: No  
Spent Lead Acid Battery Exporter: No  
Current Record: No  
Non Storage Recycler Activity: Not reported  
Electronic Manifest Broker: Not reported

Receive Date: 20131118  
Handler Name: CON EDISON SERVICE BOX: 49277  
Federal Waste Generator Description: Not a generator, verified  
State District Owner: NY  
Large Quantity Handler of Universal Waste: No  
Recognized Trader Importer: No  
Recognized Trader Exporter: No  
Spent Lead Acid Battery Importer: No  
Spent Lead Acid Battery Exporter: No  
Current Record: Yes  
Non Storage Recycler Activity: Not reported  
Electronic Manifest Broker: Not reported

List of NAICS Codes and Descriptions:

NAICS Codes: No NAICS Codes Found

Facility Has Received Notices of Violations:

Violations: No Violations Found

Evaluation Action Summary:

Evaluations: No Evaluations Found

NY MANIFEST:

Name: CON EDISON  
Address: 268 40TH ST  
City,State,Zip: BROOKLYN, NY 11232  
Country: USA  
EPA ID: NYP004376687  
Facility Status: Not reported  
Location Address 1: F/O 268 40TH ST

Map ID  
Direction  
Distance  
Elevation

MAP FINDINGS

Site

Database(s)

EDR ID Number  
EPA ID Number

**CON EDISON SERVICE BOX: 49277 (Continued)**

**1016964759**

Code: BP  
Location Address 2: SB49277  
Total Tanks: Not reported  
Location City: BROOKLYN  
Location State: NY  
Location Zip: 11232  
Location Zip 4: Not reported

**NY MANIFEST:**

EPAID: NYP004376687  
Mailing Name: CON EDISON  
Mailing Contact: CON EDISON  
Mailing Address 1: 4 IRVING PLACE  
Mailing Address 2: 15TH FL  
Mailing City: NEW YORK  
Mailing State: NY  
Mailing Zip: 10003  
Mailing Zip 4: Not reported  
Mailing Country: USA  
Mailing Phone: Not reported

**NY MANIFEST:**

Document ID: Not reported  
Manifest Status: Not reported  
seq: Not reported  
Year: 2018  
Trans1 State ID: NJD003812047  
Trans2 State ID: Not reported  
Generator Ship Date: 10/18/2013  
Trans1 Recv Date: 10/18/2013  
Trans2 Recv Date: Not reported  
TSD Site Recv Date: 10/21/2013  
Part A Recv Date: Not reported  
Part B Recv Date: Not reported  
Generator EPA ID: NYP004376687  
Trans1 EPA ID: Not reported  
Trans2 EPA ID: Not reported  
TSD ID 1: NJD991291105  
TSD ID 2: Not reported  
Manifest Tracking Number: 002236753GBF  
Import Indicator: N  
Export Indicator: N  
Discr Quantity Indicator: N  
Discr Type Indicator: N  
Discr Residue Indicator: N  
Discr Partial Reject Indicator: N  
Discr Full Reject Indicator: N  
Manifest Ref Number: Not reported  
Alt Facility RCRA ID: Not reported  
Alt Facility Sign Date: Not reported  
MGMT Method Type Code: H110  
Waste Code: Not reported  
Waste Code: Not reported  
Waste Code: Not reported  
Waste Code: Not reported  
Waste Code: Not reported  
Waste Code: Not reported

Map ID  
 Direction  
 Distance  
 Elevation

MAP FINDINGS

Site

Database(s)

EDR ID Number  
 EPA ID Number

**CON EDISON SERVICE BOX: 49277 (Continued)**

**1016964759**

Quantity: 250  
 Units: G - Gallons (liquids only)\* (8.3 pounds)  
 Number of Containers: 1  
 Container Type: TT - Cargo tank, tank trucks  
 Handling Method: T Chemical, physical, or biological treatment.  
 Specific Gravity: 1  
 Waste Code: D008  
 Waste Code 1\_2: Not reported  
 Waste Code 1\_3: Not reported  
 Waste Code 1\_4: Not reported  
 Waste Code 1\_5: Not reported  
 Waste Code 1\_6: Not reported

151  
 ESE  
 1/8-1/4  
 0.149 mi.  
 786 ft.

**NYSDOT**  
**920 3RD AVE**  
**BROOKLYN, NY 11232**

**RCRA NonGen / NLR**  
**FINDS**  
**ECHO**  
**NY MANIFEST**

**1001961624**  
**NYR000084301**

**Relative:**  
**Higher**  
**Actual:**  
**13 ft.**

RCRA NonGen / NLR:  
 Date Form Received by Agency: 20070101  
 Handler Name: NYSDOT  
 Handler Address: 920 3RD AVE  
 Handler City,State,Zip: BROOKLYN, NY 11232  
 EPA ID: NYR000084301  
 Contact Name: STANLEY MALEK  
 Contact Address: 3RD AVE  
 Contact City,State,Zip: BROOKLYN, NY 11232  
 Contact Telephone: 718-832-5068  
 Contact Fax: Not reported  
 Contact Email: Not reported  
 Contact Title: Not reported  
 EPA Region: 02  
 Land Type: State  
 Federal Waste Generator Description: Not a generator, verified  
 Non-Notifier: Not reported  
 Biennial Report Cycle: Not reported  
 Accessibility: Not reported  
 Active Site Indicator: Not reported  
 State District Owner: NY  
 State District: NYSDEC R2  
 Mailing Address: 3RD AVE  
 Mailing City,State,Zip: BROOKLYN, NY 11232  
 Owner Name: NYSDOT  
 Owner Type: State  
 Operator Name: NYSDOT  
 Operator Type: State  
 Short-Term Generator Activity: No  
 Importer Activity: No  
 Mixed Waste Generator: No  
 Transporter Activity: No  
 Transfer Facility Activity: No  
 Recycler Activity with Storage: No  
 Small Quantity On-Site Burner Exemption: No  
 Smelting Melting and Refining Furnace Exemption: No  
 Underground Injection Control: No  
 Off-Site Waste Receipt: No

Map ID  
 Direction  
 Distance  
 Elevation

MAP FINDINGS

Site

Database(s)

EDR ID Number  
 EPA ID Number

**NYS DOT (Continued)**

**1001961624**

Universal Waste Indicator:	No
Universal Waste Destination Facility:	No
Federal Universal Waste:	No
Active Site Fed-Reg Treatment Storage and Disposal Facility:	Not reported
Active Site Converter Treatment storage and Disposal Facility:	Not reported
Active Site State-Reg Treatment Storage and Disposal Facility:	Not reported
Active Site State-Reg Handler:	---
Federal Facility Indicator:	Not reported
Hazardous Secondary Material Indicator:	NN
Sub-Part K Indicator:	Not reported
Commercial TSD Indicator:	No
Treatment Storage and Disposal Type:	Not reported
2018 GPRC Permit Baseline:	Not on the Baseline
2018 GPRC Renewals Baseline:	Not on the Baseline
Permit Renewals Workload Universe:	Not reported
Permit Workload Universe:	Not reported
Permit Progress Universe:	Not reported
Post-Closure Workload Universe:	Not reported
Closure Workload Universe:	Not reported
202 GPRC Corrective Action Baseline:	No
Corrective Action Workload Universe:	No
Subject to Corrective Action Universe:	No
Non-TSDFs Where RCRA CA has Been Imposed Universe:	No
TSDFs Potentially Subject to CA Under 3004 (u)/(v) Universe:	No
TSDFs Only Subject to CA under Discretionary Auth Universe:	No
Corrective Action Priority Ranking:	No NCAPS ranking
Environmental Control Indicator:	No
Institutional Control Indicator:	No
Human Exposure Controls Indicator:	N/A
Groundwater Controls Indicator:	N/A
Operating TSD Universe:	Not reported
Full Enforcement Universe:	Not reported
Significant Non-Complier Universe:	No
Unaddressed Significant Non-Complier Universe:	No
Addressed Significant Non-Complier Universe:	No
Significant Non-Complier With a Compliance Schedule Universe:	No
Financial Assurance Required:	Not reported
Handler Date of Last Change:	20150414
Recognized Trader-Importer:	No
Recognized Trader-Exporter:	No
Importer of Spent Lead Acid Batteries:	No
Exporter of Spent Lead Acid Batteries:	No
Recycler Activity Without Storage:	Not reported
Manifest Broker:	Not reported
Sub-Part P Indicator:	No

Hazardous Waste Summary:

Waste Code:	D000
Waste Description:	Not Defined
Waste Code:	D008
Waste Description:	LEAD

Handler - Owner Operator:

Owner/Operator Indicator:	Operator
---------------------------	----------



Map ID  
Direction  
Distance  
Elevation

MAP FINDINGS

Site

Database(s)

EDR ID Number  
EPA ID Number

**NYS DOT (Continued)**

**1001961624**

Owner/Operator Name: NYS DOT  
Legal Status: State  
Date Became Current: Not reported  
Date Ended Current: Not reported  
Owner/Operator Address: 47-40 21ST ST  
Owner/Operator City,State,Zip: LONG ISLAND CITY, NY 11101  
Owner/Operator Telephone: 718-482-4790  
Owner/Operator Telephone Ext: Not reported  
Owner/Operator Fax: Not reported  
Owner/Operator Email: Not reported

Owner/Operator Indicator: Owner  
Owner/Operator Name: NYS DOT  
Legal Status: State  
Date Became Current: Not reported  
Date Ended Current: Not reported  
Owner/Operator Address: 47-40 21ST ST  
Owner/Operator City,State,Zip: LONG ISLAND CITY, NY 11101  
Owner/Operator Telephone: 718-482-4790  
Owner/Operator Telephone Ext: Not reported  
Owner/Operator Fax: Not reported  
Owner/Operator Email: Not reported

Owner/Operator Indicator: Owner  
Owner/Operator Name: NYS DOT  
Legal Status: State  
Date Became Current: Not reported  
Date Ended Current: Not reported  
Owner/Operator Address: 47-40 21ST ST  
Owner/Operator City,State,Zip: LONG ISLAND CITY, NY 11101  
Owner/Operator Telephone: 718-482-4790  
Owner/Operator Telephone Ext: Not reported  
Owner/Operator Fax: Not reported  
Owner/Operator Email: Not reported

**Historic Generators:**

Receive Date: 20060101  
Handler Name: NYS DOT  
Federal Waste Generator Description: Not a generator, verified  
State District Owner: NY  
Large Quantity Handler of Universal Waste: No  
Recognized Trader Importer: No  
Recognized Trader Exporter: No  
Spent Lead Acid Battery Importer: No  
Spent Lead Acid Battery Exporter: No  
Current Record: No  
Non Storage Recycler Activity: Not reported  
Electronic Manifest Broker: Not reported

Receive Date: 20070101  
Handler Name: NYS DOT  
Federal Waste Generator Description: Not a generator, verified  
State District Owner: NY  
Large Quantity Handler of Universal Waste: No  
Recognized Trader Importer: No  
Recognized Trader Exporter: No  
Spent Lead Acid Battery Importer: No

Map ID  
Direction  
Distance  
Elevation

MAP FINDINGS

Site

Database(s)

EDR ID Number  
EPA ID Number

**NYSDOT (Continued)**

**1001961624**

Spent Lead Acid Battery Exporter: No  
Current Record: Yes  
Non Storage Recycler Activity: Not reported  
Electronic Manifest Broker: Not reported

Receive Date: 20000209  
Handler Name: NYSDOT  
Federal Waste Generator Description: Small Quantity Generator  
State District Owner: NY  
Large Quantity Handler of Universal Waste: No  
Recognized Trader Importer: No  
Recognized Trader Exporter: No  
Spent Lead Acid Battery Importer: No  
Spent Lead Acid Battery Exporter: No  
Current Record: No  
Non Storage Recycler Activity: Not reported  
Electronic Manifest Broker: Not reported

List of NAICS Codes and Descriptions:  
NAICS Codes: No NAICS Codes Found

Facility Has Received Notices of Violations:  
Violations: No Violations Found

Evaluation Action Summary:  
Evaluations: No Evaluations Found

FINDS:  
Registry ID: 110004561082

Click Here:

Environmental Interest/Information System:

RCRAInfo is a national information system that supports the Resource Conservation and Recovery Act (RCRA) program through the tracking of events and activities related to facilities that generate, transport, and treat, store, or dispose of hazardous waste. RCRAInfo allows RCRA program staff to track the notification, permit, compliance, and corrective action activities required under RCRA.

[Click this hyperlink](#) while viewing on your computer to access additional FINDS: detail in the EDR Site Report.

ECHO:  
Envid: 1001961624  
Registry ID: 110004561082  
DFR URL: <http://echo.epa.gov/detailed-facility-report?fid=110004561082>  
Name: NYSDOT  
Address: 920 3RD AVE  
City,State,Zip: BROOKLYN, NY 11232

NY MANIFEST:  
Name: NYSDOT  
Address: 920 3RD AVE  
City,State,Zip: BROOKLYN, NY 11232

Map ID  
 Direction  
 Distance  
 Elevation

MAP FINDINGS

Site

Database(s)

EDR ID Number  
 EPA ID Number

**NYSDOT (Continued)**

**1001961624**

Country: USA  
 EPA ID: NYR000084301  
 Facility Status: Not reported  
 Location Address 1: GOWANIS EXPY-D258113  
 Code: BP  
 Location Address 2: Not reported  
 Total Tanks: Not reported  
 Location City: BROOKLYN  
 Location State: NY  
 Location Zip: 11232  
 Location Zip 4: Not reported

**NY MANIFEST:**

EPAID: NYR000084301  
 Mailing Name: NYSDOT  
 Mailing Contact: TROY GOODE  
 Mailing Address 1: 47-40 21ST ST  
 Mailing Address 2: Not reported  
 Mailing City: LONG ISLAND CITY  
 Mailing State: NY  
 Mailing Zip: 11101  
 Mailing Zip 4: Not reported  
 Mailing Country: USA  
 Mailing Phone: 7188325068

**O152**  
**ESE**  
**1/8-1/4**  
**0.149 mi.**  
**788 ft.**

**CON EDISON SERVICE BOX: 53113**  
**303 W 36TH ST**  
**BROOKLYN, NY 11223**  
**Site 10 of 10 in cluster O**

**RCRA NonGen / NLR** **1016677391**  
**FINDS** **NYP004309811**  
**ECHO**  
**NY MANIFEST**

**Relative:**  
**Higher**  
**Actual:**  
**14 ft.**

RCRA NonGen / NLR:  
 Date Form Received by Agency: 20130609  
 Handler Name: CON EDISON SERVICE BOX: 53113  
 Handler Address: 303 W 36TH ST  
 Handler City,State,Zip: BROOKLYN, NY 11223  
 EPA ID: NYP004309811  
 Contact Name: ANTHONY SIGNORE  
 Contact Address: Not reported  
 Contact City,State,Zip: Not reported  
 Contact Telephone: 718-666-4714  
 Contact Fax: Not reported  
 Contact Email: Not reported  
 Contact Title: GENERAL UTILITY WORKER L1-2  
 EPA Region: 02  
 Land Type: Private  
 Federal Waste Generator Description: Not a generator, verified  
 Non-Notifier: Not reported  
 Biennial Report Cycle: Not reported  
 Accessibility: Not reported  
 Active Site Indicator: Not reported  
 State District Owner: NY  
 State District: NYSDEC R2  
 Mailing Address: VING PL, RM 828  
 Mailing City,State,Zip: NEW YORK, NY 10003  
 Owner Name: Not reported  
 Owner Type: Not reported

Map ID  
 Direction  
 Distance  
 Elevation

MAP FINDINGS

Site

Database(s)

EDR ID Number  
 EPA ID Number

**CON EDISON SERVICE BOX: 53113 (Continued)**

**1016677391**

Operator Name:	Not reported
Operator Type:	Not reported
Short-Term Generator Activity:	No
Importer Activity:	No
Mixed Waste Generator:	No
Transporter Activity:	No
Transfer Facility Activity:	No
Recycler Activity with Storage:	No
Small Quantity On-Site Burner Exemption:	No
Smelting Melting and Refining Furnace Exemption:	No
Underground Injection Control:	No
Off-Site Waste Receipt:	No
Universal Waste Indicator:	No
Universal Waste Destination Facility:	No
Federal Universal Waste:	No
Active Site Fed-Reg Treatment Storage and Disposal Facility:	Not reported
Active Site Converter Treatment storage and Disposal Facility:	Not reported
Active Site State-Reg Treatment Storage and Disposal Facility:	Not reported
Active Site State-Reg Handler:	---
Federal Facility Indicator:	Not reported
Hazardous Secondary Material Indicator:	NN
Sub-Part K Indicator:	Not reported
Commercial TSD Indicator:	No
Treatment Storage and Disposal Type:	Not reported
2018 GPRC Permit Baseline:	Not on the Baseline
2018 GPRC Renewals Baseline:	Not on the Baseline
Permit Renewals Workload Universe:	Not reported
Permit Workload Universe:	Not reported
Permit Progress Universe:	Not reported
Post-Closure Workload Universe:	Not reported
Closure Workload Universe:	Not reported
202 GPRC Corrective Action Baseline:	No
Corrective Action Workload Universe:	No
Subject to Corrective Action Universe:	No
Non-TSDs Where RCRA CA has Been Imposed Universe:	No
TSDs Potentially Subject to CA Under 3004 (u)/(v) Universe:	No
TSDs Only Subject to CA under Discretionary Auth Universe:	No
Corrective Action Priority Ranking:	No NCAPS ranking
Environmental Control Indicator:	No
Institutional Control Indicator:	No
Human Exposure Controls Indicator:	N/A
Groundwater Controls Indicator:	N/A
Operating TSD Universe:	Not reported
Full Enforcement Universe:	Not reported
Significant Non-Complier Universe:	No
Unaddressed Significant Non-Complier Universe:	No
Addressed Significant Non-Complier Universe:	No
Significant Non-Complier With a Compliance Schedule Universe:	No
Financial Assurance Required:	Not reported
Handler Date of Last Change:	20140402
Recognized Trader-Importer:	No
Recognized Trader-Exporter:	No
Importer of Spent Lead Acid Batteries:	No
Exporter of Spent Lead Acid Batteries:	No
Recycler Activity Without Storage:	Not reported
Manifest Broker:	Not reported
Sub-Part P Indicator:	No

Map ID  
Direction  
Distance  
Elevation

MAP FINDINGS

Site

Database(s)

EDR ID Number  
EPA ID Number

**CON EDISON SERVICE BOX: 53113 (Continued)**

**1016677391**

Historic Generators:

Receive Date: 20130509  
Handler Name: CON EDISON SERVICE BOX: 53113  
Federal Waste Generator Description: Conditionally Exempt Small Quantity Generator  
State District Owner: NY  
Large Quantity Handler of Universal Waste: No  
Recognized Trader Importer: No  
Recognized Trader Exporter: No  
Spent Lead Acid Battery Importer: No  
Spent Lead Acid Battery Exporter: No  
Current Record: No  
Non Storage Recycler Activity: Not reported  
Electronic Manifest Broker: Not reported

Receive Date: 20130609  
Handler Name: CON EDISON SERVICE BOX: 53113  
Federal Waste Generator Description: Not a generator, verified  
State District Owner: NY  
Large Quantity Handler of Universal Waste: No  
Recognized Trader Importer: No  
Recognized Trader Exporter: No  
Spent Lead Acid Battery Importer: No  
Spent Lead Acid Battery Exporter: No  
Current Record: Yes  
Non Storage Recycler Activity: Not reported  
Electronic Manifest Broker: Not reported

List of NAICS Codes and Descriptions:

NAICS Codes: No NAICS Codes Found

Facility Has Received Notices of Violations:

Violations: No Violations Found

Evaluation Action Summary:

Evaluations: No Evaluations Found

FINDS:

Registry ID: 110058873081

Click Here:

Environmental Interest/Information System:

RCRAInfo is a national information system that supports the Resource Conservation and Recovery Act (RCRA) program through the tracking of events and activities related to facilities that generate, transport, and treat, store, or dispose of hazardous waste. RCRAInfo allows RCRA program staff to track the notification, permit, compliance, and corrective action activities required under RCRA.

[Click this hyperlink](#) while viewing on your computer to access additional FINDS: detail in the EDR Site Report.

ECHO:

Envid: 1016677391  
Registry ID: 110058873081

Map ID  
Direction  
Distance  
Elevation

MAP FINDINGS

Site

Database(s)

EDR ID Number  
EPA ID Number

**CON EDISON SERVICE BOX: 53113 (Continued)**

**1016677391**

DFR URL: <http://echo.epa.gov/detailed-facility-report?fid=110058873081>  
Name: CON EDISON SERVICE BOX: 53113  
Address: 303 W 36TH ST  
City,State,Zip: BROOKLYN, NY 11223

NY MANIFEST:

Name: CON EDISON  
Address: 303 W 36TH ST  
City,State,Zip: BROOKLYN, NY 11223  
Country: USA  
EPA ID: NYP004309811  
Facility Status: Not reported  
Location Address 1: N 36TH ST AND BOARDWALK W  
Code: BP  
Location Address 2: Not reported  
Total Tanks: Not reported  
Location City: BROOKLYN  
Location State: NY  
Location Zip: 11224  
Location Zip 4: Not reported

NY MANIFEST:

EPAID: NYP004309811  
Mailing Name: CON EDISON  
Mailing Contact: CON EDISON  
Mailing Address 1: 4 IRVING PLACE 15TH FLOOR  
Mailing Address 2: Not reported  
Mailing City: NEW YORK  
Mailing State: NY  
Mailing Zip: 10003  
Mailing Zip 4: Not reported  
Mailing Country: USA  
Mailing Phone: 2124603770

NY MANIFEST:

Document ID: Not reported  
Manifest Status: Not reported  
seq: Not reported  
Year: 2018  
Trans1 State ID: NJD003812047  
Trans2 State ID: Not reported  
Generator Ship Date: 05/09/2013  
Trans1 Recv Date: 05/09/2013  
Trans2 Recv Date: Not reported  
TSD Site Recv Date: 05/15/2013  
Part A Recv Date: Not reported  
Part B Recv Date: Not reported  
Generator EPA ID: NYP004309811  
Trans1 EPA ID: Not reported  
Trans2 EPA ID: Not reported  
TSDF ID 1: NJD991291105  
TSDF ID 2: Not reported  
Manifest Tracking Number: 002017962GBF  
Import Indicator: N  
Export Indicator: N  
Discr Quantity Indicator: N  
Discr Type Indicator: N

Map ID  
 Direction  
 Distance  
 Elevation

MAP FINDINGS

Site

Database(s)

EDR ID Number  
 EPA ID Number

**CON EDISON SERVICE BOX: 53113 (Continued)**

**1016677391**

Discr Residue Indicator: N  
 Discr Partial Reject Indicator: N  
 Discr Full Reject Indicator: N  
 Manifest Ref Number: Not reported  
 Alt Facility RCRA ID: Not reported  
 Alt Facility Sign Date: Not reported  
 MGMT Method Type Code: H141  
 Waste Code: Not reported  
 Waste Code: Not reported  
 Waste Code: Not reported  
 Waste Code: Not reported  
 Waste Code: Not reported  
 Waste Code: Not reported  
 Quantity: 150  
 Units: G - Gallons (liquids only)\* (8.3 pounds)  
 Number of Containers: 1  
 Container Type: TT - Cargo tank, tank trucks  
 Handling Method: T Chemical, physical, or biological treatment.  
 Specific Gravity: 1  
 Waste Code: D008  
 Waste Code 1\_2: Not reported  
 Waste Code 1\_3: Not reported  
 Waste Code 1\_4: Not reported  
 Waste Code 1\_5: Not reported  
 Waste Code 1\_6: Not reported

**R153  
 SE  
 1/8-1/4  
 0.150 mi.  
 794 ft.**

**COSTCO WHOLESALE #0318  
 976 3RD AVE  
 BROOKLYN, NY 11232  
 Site 2 of 3 in cluster R**

**RCRA-LQG 1001124762  
 NY MANIFEST NYR000030353**

**Relative:  
 Higher  
 Actual:  
 16 ft.**

RCRA-LQG:  
 Date Form Received by Agency: 20200226  
 Handler Name: COSTCO WHOLESALE #0318  
 Handler Address: 976 3RD AVE  
 Handler City,State,Zip: BROOKLYN, NY 11232  
 EPA ID: NYR000030353  
 Contact Name: SHARON SAKNIT  
 Contact Address: LAKE DR  
 Contact City,State,Zip: ISSAQUAH, WA 98027  
 Contact Telephone: 425-416-2334  
 Contact Fax: 425-427-7150  
 Contact Email: SSAKNIT@COSTCO.COM  
 Contact Title: DIRECTOR, GLOBAL SUSTAINABILITY & COMPLIANCE  
 EPA Region: 02  
 Land Type: Private  
 Federal Waste Generator Description: Large Quantity Generator  
 Non-Notifier: Not reported  
 Biennial Report Cycle: 2019  
 Accessibility: Not reported  
 Active Site Indicator: Handler Activities  
 State District Owner: NY  
 State District: NYSDEC R2  
 Mailing Address: GREY HAWK CT STE 200  
 Mailing City,State,Zip: CARLSBAD, CA 92010  
 Owner Name: COSTCO WHOLESALE CORPORATION

Map ID  
 Direction  
 Distance  
 Elevation

MAP FINDINGS

Site

Database(s)

EDR ID Number  
 EPA ID Number

**COSTCO WHOLESALE #0318 (Continued)**

**1001124762**

Owner Type:	Private
Operator Name:	COSTCO WHOLESALE CORPORATION
Operator Type:	Private
Short-Term Generator Activity:	No
Importer Activity:	No
Mixed Waste Generator:	No
Transporter Activity:	No
Transfer Facility Activity:	No
Recycler Activity with Storage:	No
Small Quantity On-Site Burner Exemption:	No
Smelting Melting and Refining Furnace Exemption:	No
Underground Injection Control:	No
Off-Site Waste Receipt:	No
Universal Waste Indicator:	No
Universal Waste Destination Facility:	No
Federal Universal Waste:	No
Active Site Fed-Reg Treatment Storage and Disposal Facility:	Not reported
Active Site Converter Treatment storage and Disposal Facility:	Not reported
Active Site State-Reg Treatment Storage and Disposal Facility:	Not reported
Active Site State-Reg Handler:	---
Federal Facility Indicator:	Not reported
Hazardous Secondary Material Indicator:	N
Sub-Part K Indicator:	Not reported
Commercial TSD Indicator:	No
Treatment Storage and Disposal Type:	Not reported
2018 GPRA Permit Baseline:	Not on the Baseline
2018 GPRA Renewals Baseline:	Not on the Baseline
Permit Renewals Workload Universe:	Not reported
Permit Workload Universe:	Not reported
Permit Progress Universe:	Not reported
Post-Closure Workload Universe:	Not reported
Closure Workload Universe:	Not reported
202 GPRA Corrective Action Baseline:	No
Corrective Action Workload Universe:	No
Subject to Corrective Action Universe:	No
Non-TSDs Where RCRA CA has Been Imposed Universe:	No
TSDs Potentially Subject to CA Under 3004 (u)/(v) Universe:	No
TSDs Only Subject to CA under Discretionary Auth Universe:	No
Corrective Action Priority Ranking:	No NCAPS ranking
Environmental Control Indicator:	No
Institutional Control Indicator:	No
Human Exposure Controls Indicator:	N/A
Groundwater Controls Indicator:	N/A
Operating TSD Universe:	Not reported
Full Enforcement Universe:	Not reported
Significant Non-Complier Universe:	No
Unaddressed Significant Non-Complier Universe:	No
Addressed Significant Non-Complier Universe:	No
Significant Non-Complier With a Compliance Schedule Universe:	No
Financial Assurance Required:	Not reported
Handler Date of Last Change:	20211230
Recognized Trader-Importer:	No
Recognized Trader-Exporter:	No
Importer of Spent Lead Acid Batteries:	No
Exporter of Spent Lead Acid Batteries:	No
Recycler Activity Without Storage:	No
Manifest Broker:	No



Map ID  
Direction  
Distance  
Elevation

MAP FINDINGS

Site

Database(s)

EDR ID Number  
EPA ID Number

**COSTCO WHOLESALE #0318 (Continued)**

**1001124762**

Sub-Part P Indicator: No

Biennial: List of Years

Year: 2019

[Click Here for Biennial Reporting System Data:](#)

Year: 2017

[Click Here for Biennial Reporting System Data:](#)

Year: 2015

[Click Here for Biennial Reporting System Data:](#)

Hazardous Waste Summary:

Waste Code: D001  
Waste Description: IGNITABLE WASTE

Waste Code: D002  
Waste Description: CORROSIVE WASTE

Waste Code: D003  
Waste Description: REACTIVE WASTE

Waste Code: D004  
Waste Description: ARSENIC

Waste Code: D005  
Waste Description: BARIUM

Waste Code: D006  
Waste Description: CADMIUM

Waste Code: D007  
Waste Description: CHROMIUM

Waste Code: D008  
Waste Description: LEAD

Waste Code: D009  
Waste Description: MERCURY

Waste Code: D010  
Waste Description: SELENIUM

Waste Code: D011  
Waste Description: SILVER

Waste Code: D016  
Waste Description: 2,4-D (2,4-DICHLOROPHENOXYACETIC ACID)

Waste Code: D018  
Waste Description: BENZENE

Waste Code: D024  
Waste Description: M-CRESOL

Map ID  
Direction  
Distance  
Elevation

MAP FINDINGS

Site

Database(s)

EDR ID Number  
EPA ID Number

**COSTCO WHOLESALE #0318 (Continued)**

**1001124762**

Waste Code: D026  
Waste Description: CRESOL

Waste Code: D035  
Waste Description: METHYL ETHYL KETONE

Waste Code: F003  
Waste Description: THE FOLLOWING SPENT NONHALOGENATED SOLVENTS: XYLENE, ACETONE, ETHYL ACETATE, ETHYL BENZENE, ETHYL ETHER, METHYL ISOBUTYL KETONE, N-BUTYL ALCOHOL, CYCLOHEXANONE, AND METHANOL; ALL SPENT SOLVENT MIXTURES/BLENDS CONTAINING, BEFORE USE, ONLY THE ABOVE SPENT NONHALOGENATED SOLVENTS; AND ALL SPENT SOLVENT MIXTURES/BLENDS CONTAINING, BEFORE USE, ONE OR MORE OF THE ABOVE NONHALOGENATED SOLVENTS, AND A TOTAL OF TEN PERCENT OR MORE (BY VOLUME) OF ONE OR MORE OF THOSE SOLVENTS LISTED IN F001, F002, F004, AND F005; AND STILL BOTTOMS FROM THE RECOVERY OF THESE SPENT SOLVENTS AND SPENT SOLVENT MIXTURES.

Waste Code: P001  
Waste Description: 2H-1-BENZOPYRAN-2-ONE, 4-HYDROXY-3-(3-OXO-1-PHENYLBUTYL)-, & SALTS, WHEN PRESENT AT CONCENTRATIONS GREATER THAN 0.3% (OR) WARFARIN, & SALTS, WHEN PRESENT AT CONCENTRATIONS GREATER THAN 0.3%

Waste Code: P075  
Waste Description: NICOTINE, & SALTS (OR) PYRIDINE, 3-(1-METHYL-2-PYRROLIDINYL)-,(S)-, & SALTS

Waste Code: U034  
Waste Description: ACETALDEHYDE, TRICHLORO- (OR) CHLORAL

Waste Code: U057  
Waste Description: CYCLOHEXANONE (I)

Waste Code: U279  
Waste Description: U279

**Handler - Owner Operator:**

Owner/Operator Indicator: Operator  
Owner/Operator Name: COSTCO WHOLESALE CORPORATION  
Legal Status: Private  
Date Became Current: 19961121  
Date Ended Current: Not reported  
Owner/Operator Address: 999 LAKE DR  
Owner/Operator City,State,Zip: ISSAQUAH, WA 98027  
Owner/Operator Telephone: Not reported  
Owner/Operator Telephone Ext: Not reported  
Owner/Operator Fax: Not reported  
Owner/Operator Email: Not reported

Owner/Operator Indicator: Owner  
Owner/Operator Name: COSTCO WHOLESALE CORP  
Legal Status: Private  
Date Became Current: 19961121  
Date Ended Current: Not reported  
Owner/Operator Address: 999 LAKE DR  
Owner/Operator City,State,Zip: ISSAQUAH, WA 98027  
Owner/Operator Telephone: 425-313-8110

Map ID  
Direction  
Distance  
Elevation

MAP FINDINGS

Site

Database(s)

EDR ID Number  
EPA ID Number

**COSTCO WHOLESALE #0318 (Continued)**

**1001124762**

Owner/Operator Telephone Ext:	Not reported
Owner/Operator Fax:	Not reported
Owner/Operator Email:	RTHOMPSON@COSTCO.COM
Owner/Operator Indicator:	Operator
Owner/Operator Name:	KARIM ZEFFOUNI
Legal Status:	Private
Date Became Current:	20090701
Date Ended Current:	Not reported
Owner/Operator Address:	Not reported
Owner/Operator City,State,Zip:	Not reported
Owner/Operator Telephone:	Not reported
Owner/Operator Telephone Ext:	Not reported
Owner/Operator Fax:	Not reported
Owner/Operator Email:	Not reported
Owner/Operator Indicator:	Owner
Owner/Operator Name:	COSTCO WHOLESALE CORPORATION
Legal Status:	Private
Date Became Current:	19961121
Date Ended Current:	Not reported
Owner/Operator Address:	999 LAKE DR
Owner/Operator City,State,Zip:	ISSAQUAH, WA 98027
Owner/Operator Telephone:	425-313-8100
Owner/Operator Telephone Ext:	Not reported
Owner/Operator Fax:	Not reported
Owner/Operator Email:	Not reported
Owner/Operator Indicator:	Operator
Owner/Operator Name:	COSTCO WHOLESALE CORP
Legal Status:	Private
Date Became Current:	19961121
Date Ended Current:	Not reported
Owner/Operator Address:	999 LAKE DR
Owner/Operator City,State,Zip:	ISSAQUAH, WA 98027
Owner/Operator Telephone:	425-313-8100
Owner/Operator Telephone Ext:	Not reported
Owner/Operator Fax:	Not reported
Owner/Operator Email:	Not reported
Owner/Operator Indicator:	Owner
Owner/Operator Name:	COSTCO WHOLESALE CORPORATION
Legal Status:	Private
Date Became Current:	19961121
Date Ended Current:	Not reported
Owner/Operator Address:	999 LAKE DR
Owner/Operator City,State,Zip:	ISSAQUAH, WA 98027
Owner/Operator Telephone:	425-313-8100
Owner/Operator Telephone Ext:	Not reported
Owner/Operator Fax:	Not reported
Owner/Operator Email:	Not reported
Owner/Operator Indicator:	Operator
Owner/Operator Name:	COSTCO WHOLESALE CORPORATION
Legal Status:	Private
Date Became Current:	19961121
Date Ended Current:	Not reported

Map ID  
Direction  
Distance  
Elevation

MAP FINDINGS

Site

Database(s)

EDR ID Number  
EPA ID Number

**COSTCO WHOLESALE #0318 (Continued)**

**1001124762**

Owner/Operator Address:	999 LAKE DR
Owner/Operator City,State,Zip:	ISSAQUAH, WA 98027
Owner/Operator Telephone:	425-313-8100
Owner/Operator Telephone Ext:	Not reported
Owner/Operator Fax:	Not reported
Owner/Operator Email:	Not reported
Owner/Operator Indicator:	Owner
Owner/Operator Name:	COSTCO WHOLESALE CORP
Legal Status:	Private
Date Became Current:	19961121
Date Ended Current:	Not reported
Owner/Operator Address:	999 LAKE DR
Owner/Operator City,State,Zip:	ISSAQUAH, WA 98027
Owner/Operator Telephone:	425-313-8100
Owner/Operator Telephone Ext:	Not reported
Owner/Operator Fax:	Not reported
Owner/Operator Email:	Not reported
Owner/Operator Indicator:	Owner
Owner/Operator Name:	COSTCO WHOLESALE CORP
Legal Status:	Private
Date Became Current:	Not reported
Date Ended Current:	Not reported
Owner/Operator Address:	999 LAKE DR
Owner/Operator City,State,Zip:	ISSAQUAH, WA 98027-5366
Owner/Operator Telephone:	206-313-8100
Owner/Operator Telephone Ext:	Not reported
Owner/Operator Fax:	Not reported
Owner/Operator Email:	Not reported
Owner/Operator Indicator:	Owner
Owner/Operator Name:	COSTCO WHOLESALE CORP
Legal Status:	Private
Date Became Current:	Not reported
Date Ended Current:	Not reported
Owner/Operator Address:	999 LAKE DR
Owner/Operator City,State,Zip:	ISSAQUAH, WA 98027-5366
Owner/Operator Telephone:	206-313-8100
Owner/Operator Telephone Ext:	Not reported
Owner/Operator Fax:	Not reported
Owner/Operator Email:	Not reported
Owner/Operator Indicator:	Operator
Owner/Operator Name:	COSTCO WHOLESALE CORP
Legal Status:	Private
Date Became Current:	Not reported
Date Ended Current:	Not reported
Owner/Operator Address:	999 LAKE DR
Owner/Operator City,State,Zip:	ISSAQUAH, WA 98027-5366
Owner/Operator Telephone:	206-313-8100
Owner/Operator Telephone Ext:	Not reported
Owner/Operator Fax:	Not reported
Owner/Operator Email:	Not reported
Owner/Operator Indicator:	Owner
Owner/Operator Name:	COSTCO WHOLESALE CORP

Map ID  
Direction  
Distance  
Elevation

MAP FINDINGS

Site

Database(s)

EDR ID Number  
EPA ID Number

**COSTCO WHOLESALE #0318 (Continued)**

**1001124762**

Legal Status:	Private
Date Became Current:	19961121
Date Ended Current:	Not reported
Owner/Operator Address:	999 LAKE DR
Owner/Operator City,State,Zip:	ISSAQUAH, WA 98027
Owner/Operator Telephone:	Not reported
Owner/Operator Telephone Ext:	Not reported
Owner/Operator Fax:	Not reported
Owner/Operator Email:	Not reported
Owner/Operator Indicator:	Operator
Owner/Operator Name:	COSTCO WHOLESALE CORP
Legal Status:	Private
Date Became Current:	19961121
Date Ended Current:	Not reported
Owner/Operator Address:	999 LAKE DR
Owner/Operator City,State,Zip:	ISSAQUAH, WA 98027
Owner/Operator Telephone:	425-313-6674
Owner/Operator Telephone Ext:	Not reported
Owner/Operator Fax:	Not reported
Owner/Operator Email:	RTHOMPSON@COSTCO.COM

Historic Generators:

Receive Date:	20160317
Handler Name:	COSTCO WHOLESALE # 318
Federal Waste Generator Description:	Large Quantity Generator
State District Owner:	NY
Large Quantity Handler of Universal Waste:	No
Recognized Trader Importer:	No
Recognized Trader Exporter:	No
Spent Lead Acid Battery Importer:	No
Spent Lead Acid Battery Exporter:	No
Current Record:	No
Non Storage Recycler Activity:	Not reported
Electronic Manifest Broker:	Not reported

Receive Date:	20180131
Handler Name:	COSTCO WHOLESALE #0318
Federal Waste Generator Description:	Large Quantity Generator
State District Owner:	NY
Large Quantity Handler of Universal Waste:	No
Recognized Trader Importer:	No
Recognized Trader Exporter:	No
Spent Lead Acid Battery Importer:	No
Spent Lead Acid Battery Exporter:	No
Current Record:	No
Non Storage Recycler Activity:	No
Electronic Manifest Broker:	No

Receive Date:	20200226
Handler Name:	COSTCO WHOLESALE #0318
Federal Waste Generator Description:	Large Quantity Generator
State District Owner:	NY
Large Quantity Handler of Universal Waste:	No
Recognized Trader Importer:	No
Recognized Trader Exporter:	No
Spent Lead Acid Battery Importer:	No

Map ID  
Direction  
Distance  
Elevation

MAP FINDINGS

Site

Database(s)

EDR ID Number  
EPA ID Number

**COSTCO WHOLESALE #0318 (Continued)**

**1001124762**

Spent Lead Acid Battery Exporter:	No
Current Record:	Yes
Non Storage Recycler Activity:	No
Electronic Manifest Broker:	No
Receive Date:	19990708
Handler Name:	COSTCO WHOLESALE #318
Federal Waste Generator Description:	Not a generator, verified
State District Owner:	NY
Large Quantity Handler of Universal Waste:	No
Recognized Trader Importer:	No
Recognized Trader Exporter:	No
Spent Lead Acid Battery Importer:	No
Spent Lead Acid Battery Exporter:	No
Current Record:	No
Non Storage Recycler Activity:	Not reported
Electronic Manifest Broker:	Not reported
Receive Date:	20060101
Handler Name:	COSTCO WHOLESALE #318
Federal Waste Generator Description:	Not a generator, verified
State District Owner:	NY
Large Quantity Handler of Universal Waste:	No
Recognized Trader Importer:	No
Recognized Trader Exporter:	No
Spent Lead Acid Battery Importer:	No
Spent Lead Acid Battery Exporter:	No
Current Record:	No
Non Storage Recycler Activity:	Not reported
Electronic Manifest Broker:	Not reported
Receive Date:	20070101
Handler Name:	COSTCO WHOLESALE #318
Federal Waste Generator Description:	Not a generator, verified
State District Owner:	NY
Large Quantity Handler of Universal Waste:	No
Recognized Trader Importer:	No
Recognized Trader Exporter:	No
Spent Lead Acid Battery Importer:	No
Spent Lead Acid Battery Exporter:	No
Current Record:	No
Non Storage Recycler Activity:	Not reported
Electronic Manifest Broker:	Not reported
Receive Date:	19961007
Handler Name:	COSTCO WHOLESALE #318
Federal Waste Generator Description:	Small Quantity Generator
State District Owner:	NY
Large Quantity Handler of Universal Waste:	No
Recognized Trader Importer:	No
Recognized Trader Exporter:	No
Spent Lead Acid Battery Importer:	No
Spent Lead Acid Battery Exporter:	No
Current Record:	No
Non Storage Recycler Activity:	Not reported
Electronic Manifest Broker:	Not reported

Map ID  
Direction  
Distance  
Elevation

MAP FINDINGS

Site

Database(s)

EDR ID Number  
EPA ID Number

**COSTCO WHOLESALE #0318 (Continued)**

**1001124762**

Receive Date: 20130917  
Handler Name: COSTCO WHOLESALE #318  
Federal Waste Generator Description: Large Quantity Generator  
State District Owner: NY  
Large Quantity Handler of Universal Waste: No  
Recognized Trader Importer: No  
Recognized Trader Exporter: No  
Spent Lead Acid Battery Importer: No  
Spent Lead Acid Battery Exporter: No  
Current Record: No  
Non Storage Recycler Activity: Not reported  
Electronic Manifest Broker: Not reported

Receive Date: 20171016  
Handler Name: COSTCO WHOLESALE #318  
Federal Waste Generator Description: Small Quantity Generator  
State District Owner: NY  
Large Quantity Handler of Universal Waste: No  
Recognized Trader Importer: No  
Recognized Trader Exporter: No  
Spent Lead Acid Battery Importer: No  
Spent Lead Acid Battery Exporter: No  
Current Record: No  
Non Storage Recycler Activity: No  
Electronic Manifest Broker: No

List of NAICS Codes and Descriptions:

NAICS Code: 445291  
NAICS Description: BAKED GOODS STORES

NAICS Code: 44611  
NAICS Description: PHARMACIES AND DRUG STORES

NAICS Code: 446110  
NAICS Description: PHARMACIES AND DRUG STORES

NAICS Code: 44719  
NAICS Description: OTHER GASOLINE STATIONS

NAICS Code: 447190  
NAICS Description: OTHER GASOLINE STATIONS

NAICS Code: 452311  
NAICS Description: WAREHOUSE CLUBS AND SUPERCENTERS

NAICS Code: 45291  
NAICS Description: WAREHOUSE CLUBS AND SUPERCENTERS

NAICS Code: 812922  
NAICS Description: ONE-HOUR PHOTOFINISHING

Facility Has Received Notices of Violation:

Found Violation: Yes  
Agency Which Determined Violation: State  
Violation Short Description: TSD IS-Preparedness and Prevention  
Date Violation was Determined: 20160531

Map ID  
Direction  
Distance  
Elevation

MAP FINDINGS

Site

Database(s)

EDR ID Number  
EPA ID Number

**COSTCO WHOLESALE #0318 (Continued)**

**1001124762**

Actual Return to Compliance Date:	20160701
Return to Compliance Qualifier:	Documented
Violation Responsible Agency:	State
Scheduled Compliance Date:	Not reported
Enforcement Identifier:	001
Date of Enforcement Action:	20160614
Enforcement Responsible Agency:	State
Enforcement Docket Number:	Not reported
Enforcement Attorney:	Not reported
Corrective Action Component:	No
Appeal Initiated Date:	Not reported
Appeal Resolution Date:	Not reported
Disposition Status Date:	20160728
Disposition Status:	AS
Disposition Status Description:	ACTION SATISFIED (CASE CLOSED)
Consent/Final Order Sequence Number:	Not reported
Consent/Final Order Respondent Name:	Not reported
Consent/Final Order Lead Agency:	Not reported
Enforcement Type:	WRITTEN INFORMAL
Enforcement Responsible Person:	NYSR
Enforcement Responsible Sub-Organization:	R2
SEP Sequence Number:	Not reported
SEP Expenditure Amount:	Not reported
SEP Scheduled Completion Date:	Not reported
SEP Actual Date:	Not reported
SEP Defaulted Date:	Not reported
SEP Type:	Not reported
SEP Type Description:	Not reported
Proposed Amount:	Not reported
Final Monetary Amount:	Not reported
Paid Amount:	Not reported
Final Count:	Not reported
Final Amount:	Not reported
Found Violation:	No
Agency Which Determined Violation:	Not reported
Violation Short Description:	Not reported
Date Violation was Determined:	Not reported
Actual Return to Compliance Date:	Not reported
Return to Compliance Qualifier:	Not reported
Violation Responsible Agency:	Not reported
Scheduled Compliance Date:	Not reported
Enforcement Identifier:	Not reported
Date of Enforcement Action:	Not reported
Enforcement Responsible Agency:	Not reported
Enforcement Docket Number:	Not reported
Enforcement Attorney:	Not reported
Corrective Action Component:	Not reported
Appeal Initiated Date:	Not reported
Appeal Resolution Date:	Not reported
Disposition Status Date:	Not reported
Disposition Status:	Not reported
Disposition Status Description:	Not reported
Consent/Final Order Sequence Number:	Not reported
Consent/Final Order Respondent Name:	Not reported
Consent/Final Order Lead Agency:	Not reported
Enforcement Type:	Not reported



Map ID  
Direction  
Distance  
Elevation

MAP FINDINGS

Site

Database(s)

EDR ID Number  
EPA ID Number

**COSTCO WHOLESALE #0318 (Continued)**

**1001124762**

Enforcement Responsible Person: Not reported  
Enforcement Responsible Sub-Organization: Not reported  
SEP Sequence Number: Not reported  
SEP Expenditure Amount: Not reported  
SEP Scheduled Completion Date: Not reported  
SEP Actual Date: Not reported  
SEP Defaulted Date: Not reported  
SEP Type: Not reported  
SEP Type Description: Not reported  
Proposed Amount: Not reported  
Final Monetary Amount: Not reported  
Paid Amount: Not reported  
Final Count: Not reported  
Final Amount: Not reported

**Evaluation Action Summary:**

Evaluation Date: 20160531  
Evaluation Responsible Agency: State  
Found Violation: Yes  
Evaluation Type Description: COMPLIANCE EVALUATION INSPECTION ON-SITE  
Evaluation Responsible Person Identifier: NYSR  
Evaluation Responsible Sub-Organization: R2  
Actual Return to Compliance Date: 20160701  
Scheduled Compliance Date: Not reported  
Date of Request: Not reported  
Date Response Received: Not reported  
Request Agency: Not reported  
Former Citation: Not reported

Evaluation Date: 20210720  
Evaluation Responsible Agency: State  
Found Violation: No  
Evaluation Type Description: COMPLIANCE EVALUATION INSPECTION ON-SITE  
Evaluation Responsible Person Identifier: NYCMK  
Evaluation Responsible Sub-Organization: R2  
Actual Return to Compliance Date: Not reported  
Scheduled Compliance Date: Not reported  
Date of Request: Not reported  
Date Response Received: Not reported  
Request Agency: Not reported  
Former Citation: Not reported

**NY MANIFEST:**

Name: COSTCO WHOLESALE #318  
Address: 976 3RD AVE  
City,State,Zip: BROOKLYN, NY 11232-2400  
Country: USA  
EPA ID: NYR000030353  
Facility Status: Not reported  
Location Address 1: 976 3RD AVENUE  
Code: BP  
Location Address 2: Not reported  
Total Tanks: Not reported  
Location City: BROOKLYN  
Location State: NY

Map ID  
Direction  
Distance  
Elevation

MAP FINDINGS

Site

Database(s)

EDR ID Number  
EPA ID Number

**COSTCO WHOLESALE #0318 (Continued)**

**1001124762**

Location Zip: 11232  
Location Zip 4: Not reported

NY MANIFEST:  
EPAID: NYR000030353  
Mailing Name: COSTCO WHOLESALE #318  
Mailing Contact: COSTCO WHOLESALE #318  
Mailing Address 1: 976 3RD AVE  
Mailing Address 2: Not reported  
Mailing City: BROOKLYN  
Mailing State: NY  
Mailing Zip: 11232  
Mailing Zip 4: Not reported  
Mailing Country: USA  
Mailing Phone: Not reported

NY MANIFEST:  
Document ID: Not reported  
Manifest Status: Not reported  
seq: Not reported  
Year: 2018  
Trans1 State ID: CTD983872698  
Trans2 State ID: NJR000063677  
Generator Ship Date: 12/02/2014  
Trans1 Recv Date: 12/02/2014  
Trans2 Recv Date: 12/03/2014  
TSD Site Recv Date: 12/10/2014  
Part A Recv Date: Not reported  
Part B Recv Date: Not reported  
Generator EPA ID: NYR000030353  
Trans1 EPA ID: Not reported  
Trans2 EPA ID: Not reported  
TSD ID 1: RID040098352  
TSD ID 2: Not reported  
Manifest Tracking Number: 007225171FLE  
Import Indicator: N  
Export Indicator: N  
Discr Quantity Indicator: N  
Discr Type Indicator: N  
Discr Residue Indicator: N  
Discr Partial Reject Indicator: N  
Discr Full Reject Indicator: N  
Manifest Ref Number: Not reported  
Alt Facility RCRA ID: Not reported  
Alt Facility Sign Date: Not reported  
MGMT Method Type Code: H141  
Waste Code: Not reported  
Waste Code: Not reported  
Waste Code: Not reported  
Waste Code: Not reported  
Waste Code: Not reported  
Waste Code: Not reported  
Quantity: 1  
Units: P - Pounds  
Number of Containers: 1  
Container Type: BA - Burlap, plastic, paper bags  
Handling Method: L Landfill.

Map ID  
Direction  
Distance  
Elevation

MAP FINDINGS

Site

Database(s)

EDR ID Number  
EPA ID Number

**COSTCO WHOLESALE #0318 (Continued)**

1001124762

Specific Gravity: 1  
Waste Code: P001  
Waste Code 1\_2: Not reported  
Waste Code 1\_3: Not reported  
Waste Code 1\_4: Not reported  
Waste Code 1\_5: Not reported  
Waste Code 1\_6: Not reported

R154  
SE  
1/8-1/4  
0.150 mi.  
794 ft.

**COSTCO # 318**  
**976 THIRD AVE**  
**BROOKLYN, NY 11232**  
**Site 3 of 3 in cluster R**

**PA MANIFEST S118889197**  
**N/A**

**Relative:**  
**Higher**

Manifest Details:

**Actual:**  
**16 ft.**

Year: 2015  
Manifest Number: 007395250FLE  
Manifest Type: TSD Copy  
Generator EPA Id: NYR000030353  
Generator Date: 04/22/2015  
Mailing Address: Not reported  
Mailing City,St,Zip: Not reported  
Contact Name: Not reported  
Contact Phone: Not reported  
TSD EPA Id: Not reported  
TSD Date: Not reported  
TSD Facility Name: Republic Environmental Systems (Pennsylvania) LLC  
TSD Facility Address: 2869 Sandstone Dr  
TSD Facility City: Hatfield  
TSD Facility State: PA  
Facility Telephone: Not reported  
Page Number: 1  
Line Number: 2  
Waste Number: P001  
Container Number: 1  
Container Type: Burlap, cloth, paper or plastic bags  
Waste Quantity: 1  
Unit: Pounds  
Handling Code: Not reported  
TSP EPA Id: PAD085690592  
Date TSP Sig: Not reported

Year: 2015  
Manifest Number: 007395250FLE  
Manifest Type: TSD Copy  
Generator EPA Id: NYR000030353  
Generator Date: 04/22/2015  
Mailing Address: Not reported  
Mailing City,St,Zip: Not reported  
Contact Name: Not reported  
Contact Phone: Not reported  
TSD EPA Id: Not reported  
TSD Date: Not reported  
TSD Facility Name: Republic Environmental Systems (Pennsylvania) LLC  
TSD Facility Address: 2869 Sandstone Dr  
TSD Facility City: Hatfield  
TSD Facility State: PA

Map ID  
 Direction  
 Distance  
 Elevation

MAP FINDINGS

Site

Database(s)

EDR ID Number  
 EPA ID Number

**COSTCO # 318 (Continued)**

**S118889197**

Facility Telephone:	Not reported
Page Number:	1
Line Number:	1
Waste Number:	D001
Container Number:	4
Container Type:	Fiber or plastic boxes, cartons, cases
Waste Quantity:	75
Unit:	Pounds
Handling Code:	Not reported
TSP EPA Id:	PAD085690592
Date TSP Sig:	Not reported
Year:	2015
Manifest Number:	007395250FLE
Manifest Type:	TSD Copy
Generator EPA Id:	NYR000030353
Generator Date:	04/22/2015
Mailing Address:	Not reported
Mailing City, St, Zip:	Not reported
Contact Name:	Not reported
Contact Phone:	Not reported
TSD EPA Id:	Not reported
TSD Date:	Not reported
TSD Facility Name:	Republic Environmental Systems (Pennsylvania) LLC
TSD Facility Address:	2869 Sandstone Dr
TSD Facility City:	Hatfield
TSD Facility State:	PA
Facility Telephone:	Not reported
Page Number:	1
Line Number:	3
Waste Number:	D009
Container Number:	1
Container Type:	Fiber or plastic boxes, cartons, cases
Waste Quantity:	5
Unit:	Pounds
Handling Code:	Not reported
TSP EPA Id:	PAD085690592
Date TSP Sig:	Not reported

**U155  
 SW  
 1/8-1/4  
 0.156 mi.  
 822 ft.**

**CONSOLIDATED EDISON  
 42 ST & 1 AVE TM60  
 BROOKLYN, NY 11201  
 Site 4 of 13 in cluster U**

**NY MANIFEST 1009241088  
 N/A**

**Relative:  
 Higher**

NY MANIFEST:  
 Name: CONSOLIDATED EDISON  
 Address: 42 ST & 1 AVE TM60  
 City, State, Zip: BROOKLYN, NY 11201  
 Country: USA  
 EPA ID: NYP004094546  
 Facility Status: Not reported  
 Location Address 1: 42 ST & 1 AVE TM60  
 Code: BP  
 Location Address 2: Not reported  
 Total Tanks: Not reported  
 Location City: BROOKLYN  
 Location State: NY

**Actual:  
 12 ft.**

Map ID  
Direction  
Distance  
Elevation

MAP FINDINGS

Site

Database(s)

EDR ID Number  
EPA ID Number

**CONSOLIDATED EDISON (Continued)**

**1009241088**

Location Zip: 11201  
Location Zip 4: Not reported  
NY MANIFEST:  
EPAID: NYP004094546  
Mailing Name: CONSOLIDATED EDISON  
Mailing Contact: FRANKLIN MURRAY  
Mailing Address 1: 4 IRVING PLACE RM 828  
Mailing Address 2: Not reported  
Mailing City: NEW YORK  
Mailing State: NY  
Mailing Zip: 10003  
Mailing Zip 4: Not reported  
Mailing Country: USA  
Mailing Phone: 2124602808

**U156**  
**SW**  
**1/8-1/4**  
**0.156 mi.**  
**825 ft.**

**CON EDISON - VAULT 7623**  
**42ND ST & 1ST AVE**  
**BROOKLYN, NY 11232**

**RCRA-LQG 1019325708**  
**NYP004850901**

**Site 5 of 13 in cluster U**

**Relative:**  
**Higher**  
**Actual:**  
**12 ft.**

RCRA-LQG:  
Date Form Received by Agency: 20160205  
Handler Name: CON EDISON - VAULT 7623  
Handler Address: 42ND ST & 1ST AVE  
Handler City,State,Zip: BROOKLYN, NY 11232  
EPA ID: NYP004850901  
Contact Name: THERESA BURKARD  
Contact Address: IRVING PLACE, 15TH FL NE  
Contact City,State,Zip: NEW YORK, NY 10003  
Contact Telephone: 212-460-2262  
Contact Fax: Not reported  
Contact Email: BURKARDT@CONED.COM  
Contact Title: ASSOCIATE SCIENTIST  
EPA Region: 02  
Land Type: Private  
Federal Waste Generator Description: Large Quantity Generator  
Non-Notifier: Not reported  
Biennial Report Cycle: 2015  
Accessibility: Not reported  
Active Site Indicator: Handler Activities  
State District Owner: NY  
State District: NYSDEC R2  
Mailing Address: IRVING PLACE, 15TH FL NE  
Mailing City,State,Zip: NEW YORK, NY 10003  
Owner Name: CONSOLIDATED EDISON COMPANY OF NY, INC.  
Owner Type: Private  
Operator Name: CONSOLIDATED EDISON COMPANY OF NY, INC.  
Operator Type: Private  
Short-Term Generator Activity: No  
Importer Activity: No  
Mixed Waste Generator: No  
Transporter Activity: No  
Transfer Facility Activity: No  
Recycler Activity with Storage: No  
Small Quantity On-Site Burner Exemption: No

Map ID  
Direction  
Distance  
Elevation

MAP FINDINGS

Site

Database(s)

EDR ID Number  
EPA ID Number

**CON EDISON - VAULT 7623 (Continued)**

**1019325708**

Smelting Melting and Refining Furnace Exemption:	No
Underground Injection Control:	No
Off-Site Waste Receipt:	No
Universal Waste Indicator:	No
Universal Waste Destination Facility:	No
Federal Universal Waste:	No
Active Site Fed-Reg Treatment Storage and Disposal Facility:	Not reported
Active Site Converter Treatment storage and Disposal Facility:	Not reported
Active Site State-Reg Treatment Storage and Disposal Facility:	Not reported
Active Site State-Reg Handler:	---
Federal Facility Indicator:	Not reported
Hazardous Secondary Material Indicator:	NN
Sub-Part K Indicator:	Not reported
Commercial TSD Indicator:	No
Treatment Storage and Disposal Type:	Not reported
2018 GPRC Permit Baseline:	Not on the Baseline
2018 GPRC Renewals Baseline:	Not on the Baseline
Permit Renewals Workload Universe:	Not reported
Permit Workload Universe:	Not reported
Permit Progress Universe:	Not reported
Post-Closure Workload Universe:	Not reported
Closure Workload Universe:	Not reported
202 GPRC Corrective Action Baseline:	No
Corrective Action Workload Universe:	No
Subject to Corrective Action Universe:	No
Non-TSDs Where RCRA CA has Been Imposed Universe:	No
TSDs Potentially Subject to CA Under 3004 (u)/(v) Universe:	No
TSDs Only Subject to CA under Discretionary Auth Universe:	No
Corrective Action Priority Ranking:	No NCAPS ranking
Environmental Control Indicator:	No
Institutional Control Indicator:	No
Human Exposure Controls Indicator:	N/A
Groundwater Controls Indicator:	N/A
Operating TSD Universe:	Not reported
Full Enforcement Universe:	Not reported
Significant Non-Complier Universe:	No
Unaddressed Significant Non-Complier Universe:	No
Addressed Significant Non-Complier Universe:	No
Significant Non-Complier With a Compliance Schedule Universe:	No
Financial Assurance Required:	Not reported
Handler Date of Last Change:	20161107
Recognized Trader-Importer:	No
Recognized Trader-Exporter:	No
Importer of Spent Lead Acid Batteries:	No
Exporter of Spent Lead Acid Batteries:	No
Recycler Activity Without Storage:	Not reported
Manifest Broker:	Not reported
Sub-Part P Indicator:	No

Biennial: List of Years

Year: 2015

[Click Here for Biennial Reporting System Data:](#)

Hazardous Waste Summary:

Waste Code: D008

Map ID  
Direction  
Distance  
Elevation

MAP FINDINGS

Site

Database(s)

EDR ID Number  
EPA ID Number

**CON EDISON - VAULT 7623 (Continued)**

**1019325708**

Waste Description: LEAD

Handler - Owner Operator:

Owner/Operator Indicator:	Operator
Owner/Operator Name:	CONSOLIDATED EDISON COMPANY OF NY, INC.
Legal Status:	Private
Date Became Current:	20151009
Date Ended Current:	Not reported
Owner/Operator Address:	4 IRVING PLACE
Owner/Operator City,State,Zip:	NEW YORK, NY 10003
Owner/Operator Telephone:	Not reported
Owner/Operator Telephone Ext:	Not reported
Owner/Operator Fax:	Not reported
Owner/Operator Email:	Not reported

Owner/Operator Indicator:	Owner
Owner/Operator Name:	CONSOLIDATED EDISON COMPANY OF NY, INC.
Legal Status:	Private
Date Became Current:	20151009
Date Ended Current:	Not reported
Owner/Operator Address:	4 IRVING PLACE
Owner/Operator City,State,Zip:	NEW YORK, NY 10003
Owner/Operator Telephone:	Not reported
Owner/Operator Telephone Ext:	Not reported
Owner/Operator Fax:	Not reported
Owner/Operator Email:	Not reported

Historic Generators:

Receive Date:	20160205
Handler Name:	CON EDISON - VAULT 7623
Federal Waste Generator Description:	Large Quantity Generator
State District Owner:	NY
Large Quantity Handler of Universal Waste:	No
Recognized Trader Importer:	No
Recognized Trader Exporter:	No
Spent Lead Acid Battery Importer:	No
Spent Lead Acid Battery Exporter:	No
Current Record:	Yes
Non Storage Recycler Activity:	Not reported
Electronic Manifest Broker:	Not reported

List of NAICS Codes and Descriptions:

NAICS Code:	221122
NAICS Description:	ELECTRIC POWER DISTRIBUTION

Facility Has Received Notices of Violations:

Violations: No Violations Found

Evaluation Action Summary:

Evaluations: No Evaluations Found

Map ID  
 Direction  
 Distance  
 Elevation

MAP FINDINGS

Site

Database(s)

EDR ID Number  
 EPA ID Number

**U157**  
**SW**  
**1/8-1/4**  
**0.156 mi.**  
**825 ft.**

**CON EDISON**  
**42ND ST & 1ST AVE**  
**BROOKLYN, NY 11232**  
**Site 6 of 13 in cluster U**

**RCRA NonGen / NLR**    **1019902648**  
**NYP004776225**

**Relative:**  
**Higher**  
**Actual:**  
**12 ft.**

RCRA NonGen / NLR:		20150429
Date Form Received by Agency:		20150429
Handler Name:	CON EDISON	
Handler Address:		42ND ST & 1ST AVE
Handler City,State,Zip:		BROOKLYN, NY 11232
EPA ID:		NYP004776225
Contact Name:		THOMAS TEELING
Contact Address:		Not reported
Contact City,State,Zip:		Not reported
Contact Telephone:		212-460-3770
Contact Fax:		Not reported
Contact Email:		Not reported
Contact Title:		Not reported
EPA Region:		02
Land Type:		Private
Federal Waste Generator Description:		Not a generator, verified
Non-Notifier:		Not reported
Biennial Report Cycle:		Not reported
Accessibility:		Not reported
Active Site Indicator:		Not reported
State District Owner:		NY
State District:		NYSDEC R2
Mailing Address:		IRVING PL 15TH FL NE
Mailing City,State,Zip:		NEW YORK, NY 10003
Owner Name:		Not reported
Owner Type:		Not reported
Operator Name:		Not reported
Operator Type:		Not reported
Short-Term Generator Activity:		No
Importer Activity:		No
Mixed Waste Generator:		No
Transporter Activity:		No
Transfer Facility Activity:		No
Recycler Activity with Storage:		No
Small Quantity On-Site Burner Exemption:		No
Smelting Melting and Refining Furnace Exemption:		No
Underground Injection Control:		No
Off-Site Waste Receipt:		No
Universal Waste Indicator:		No
Universal Waste Destination Facility:		No
Federal Universal Waste:		No
Active Site Fed-Reg Treatment Storage and Disposal Facility:		Not reported
Active Site Converter Treatment storage and Disposal Facility:		Not reported
Active Site State-Reg Treatment Storage and Disposal Facility:		Not reported
Active Site State-Reg Handler:		---
Federal Facility Indicator:		Not reported
Hazardous Secondary Material Indicator:		NN
Sub-Part K Indicator:		Not reported
Commercial TSD Indicator:		No
Treatment Storage and Disposal Type:		Not reported
2018 GPRR Permit Baseline:		Not on the Baseline
2018 GPRR Renewals Baseline:		Not on the Baseline
Permit Renewals Workload Universe:		Not reported



Map ID  
 Direction  
 Distance  
 Elevation

MAP FINDINGS

Site

Database(s)

EDR ID Number  
 EPA ID Number

**CON EDISON (Continued)**

**1019902648**

Permit Workload Universe:	Not reported
Permit Progress Universe:	Not reported
Post-Closure Workload Universe:	Not reported
Closure Workload Universe:	Not reported
202 GPRA Corrective Action Baseline:	No
Corrective Action Workload Universe:	No
Subject to Corrective Action Universe:	No
Non-TSDFs Where RCRA CA has Been Imposed Universe:	No
TSDFs Potentially Subject to CA Under 3004 (u)/(v) Universe:	No
TSDFs Only Subject to CA under Discretionary Auth Universe:	No
Corrective Action Priority Ranking:	No NCAPS ranking
Environmental Control Indicator:	No
Institutional Control Indicator:	No
Human Exposure Controls Indicator:	N/A
Groundwater Controls Indicator:	N/A
Operating TSDF Universe:	Not reported
Full Enforcement Universe:	Not reported
Significant Non-Complier Universe:	No
Unaddressed Significant Non-Complier Universe:	No
Addressed Significant Non-Complier Universe:	No
Significant Non-Complier With a Compliance Schedule Universe:	No
Financial Assurance Required:	Not reported
Handler Date of Last Change:	20160909
Recognized Trader-Importer:	No
Recognized Trader-Exporter:	No
Importer of Spent Lead Acid Batteries:	No
Exporter of Spent Lead Acid Batteries:	No
Recycler Activity Without Storage:	Not reported
Manifest Broker:	Not reported
Sub-Part P Indicator:	No

Historic Generators:

Receive Date:	20150429
Handler Name:	CON EDISON
Federal Waste Generator Description:	Large Quantity Generator
State District Owner:	NY
Large Quantity Handler of Universal Waste:	No
Recognized Trader Importer:	No
Recognized Trader Exporter:	No
Spent Lead Acid Battery Importer:	No
Spent Lead Acid Battery Exporter:	No
Current Record:	No
Non Storage Recycler Activity:	Not reported
Electronic Manifest Broker:	Not reported

Receive Date:	20150429
Handler Name:	CON EDISON
Federal Waste Generator Description:	Not a generator, verified
State District Owner:	NY
Large Quantity Handler of Universal Waste:	No
Recognized Trader Importer:	No
Recognized Trader Exporter:	No
Spent Lead Acid Battery Importer:	No
Spent Lead Acid Battery Exporter:	No
Current Record:	Yes
Non Storage Recycler Activity:	Not reported

Map ID  
 Direction  
 Distance  
 Elevation

MAP FINDINGS

Site

Database(s)

EDR ID Number  
 EPA ID Number

**CON EDISON (Continued)**

**1019902648**

Electronic Manifest Broker: Not reported

List of NAICS Codes and Descriptions:  
 NAICS Codes: No NAICS Codes Found

Facility Has Received Notices of Violations:  
 Violations: No Violations Found

Evaluation Action Summary:  
 Evaluations: No Evaluations Found

**U158**  
**SW**  
**1/8-1/4**  
**0.156 mi.**  
**825 ft.**

**CONSOLIDATED EDISON MH74510**  
**42ND ST & 1ST AVE**  
**BROOKLYN, NY 11201**  
**Site 7 of 13 in cluster U**

**NY MANIFEST** **S117564335**  
**N/A**

**Relative:**  
**Higher**

NY MANIFEST:  
 Name: CONSOLIDATED EDISON MH74510  
 Address: 42ND ST & 1ST AVE  
 City,State,Zip: BROOKLYN, NY 11201  
 Country: USA  
 EPA ID: NYP004169934  
 Facility Status: Not reported  
 Location Address 1: MH74510 1ST AVE & 42ND ST  
 Code: BP  
 Location Address 2: Not reported  
 Total Tanks: Not reported  
 Location City: BROOKLYN  
 Location State: NY  
 Location Zip: Not reported  
 Location Zip 4: Not reported

**Actual:**  
**12 ft.**

NY MANIFEST:  
 EPAID: NYP004169934  
 Mailing Name: CONSOLIDATED EDISON MH74510  
 Mailing Contact: FRANKLYN MURRAY  
 Mailing Address 1: 4 IRVING PL RM 828  
 Mailing Address 2: Not reported  
 Mailing City: MANHATTAN  
 Mailing State: NY  
 Mailing Zip: 10003  
 Mailing Zip 4: Not reported  
 Mailing Country: USA  
 Mailing Phone: 2124602808

NY MANIFEST:  
 Document ID: Not reported  
 Manifest Status: Not reported  
 seq: Not reported  
 Year: 2018  
 Trans1 State ID: NYD006982359  
 Trans2 State ID: Not reported  
 Generator Ship Date: 05/19/2009  
 Trans1 Recv Date: 05/19/2009

Map ID  
 Direction  
 Distance  
 Elevation

MAP FINDINGS

Site

Database(s)

EDR ID Number  
 EPA ID Number

**CONSOLIDATED EDISON MH74510 (Continued)**

**S117564335**

Trans2 Recv Date: Not reported  
 TSD Site Recv Date: 05/20/2009  
 Part A Recv Date: Not reported  
 Part B Recv Date: Not reported  
 Generator EPA ID: NYP004169934  
 Trans1 EPA ID: Not reported  
 Trans2 EPA ID: Not reported  
 TSDF ID 1: NYD077444263  
 TSDF ID 2: Not reported  
 Manifest Tracking Number: 001440622FLE  
 Import Indicator: N  
 Export Indicator: N  
 Discr Quantity Indicator: N  
 Discr Type Indicator: N  
 Discr Residue Indicator: N  
 Discr Partial Reject Indicator: N  
 Discr Full Reject Indicator: N  
 Manifest Ref Number: Not reported  
 Alt Facility RCRA ID: Not reported  
 Alt Facility Sign Date: Not reported  
 MGMT Method Type Code: H141  
 Waste Code: Not reported  
 Waste Code: Not reported  
 Waste Code: Not reported  
 Waste Code: Not reported  
 Waste Code: Not reported  
 Waste Code: Not reported  
 Quantity: 150  
 Units: K - Kilograms (2.2 pounds)  
 Number of Containers: 2  
 Container Type: DM - Metal drums, barrels  
 Handling Method: B Incineration, heat recovery, burning.  
 Specific Gravity: 1  
 Waste Code: D008  
 Waste Code 1\_2: B002  
 Waste Code 1\_3: B007  
 Waste Code 1\_4: Not reported  
 Waste Code 1\_5: Not reported  
 Waste Code 1\_6: Not reported

**U159**  
**SW**  
**1/8-1/4**  
**0.156 mi.**  
**825 ft.**

**CON EDISON**  
**42ND ST & 1ST AVE**  
**BROOKLYN, NY 11232**  
**Site 8 of 13 in cluster U**

**RCRA NonGen / NLR 1018279417**  
**NYP004742243**

**Relative:**  
**Higher**  
**Actual:**  
**12 ft.**

RCRA NonGen / NLR:  
 Date Form Received by Agency: 20150303  
 Handler Name: CON EDISON  
 Handler Address: 42ND ST & 1ST AVE  
 Handler City,State,Zip: BROOKLYN, NY 11232  
 EPA ID: NYP004742243  
 Contact Name: THOMAS TEELING  
 Contact Address: Not reported  
 Contact City,State,Zip: Not reported  
 Contact Telephone: 212-460-3770  
 Contact Fax: Not reported

Map ID  
 Direction  
 Distance  
 Elevation

MAP FINDINGS

Site

Database(s)

EDR ID Number  
 EPA ID Number

**CON EDISON (Continued)**

**1018279417**

Contact Email:	Not reported
Contact Title:	Not reported
EPA Region:	02
Land Type:	Private
Federal Waste Generator Description:	Not a generator, verified
Non-Notifier:	Not reported
Biennial Report Cycle:	Not reported
Accessibility:	Not reported
Active Site Indicator:	Not reported
State District Owner:	NY
State District:	NYSDEC R2
Mailing Address:	IRVING PL, 15TH FL NE
Mailing City,State,Zip:	NEW YORK, NY 10003
Owner Name:	Not reported
Owner Type:	Not reported
Operator Name:	Not reported
Operator Type:	Not reported
Short-Term Generator Activity:	No
Importer Activity:	No
Mixed Waste Generator:	No
Transporter Activity:	No
Transfer Facility Activity:	No
Recycler Activity with Storage:	No
Small Quantity On-Site Burner Exemption:	No
Smelting Melting and Refining Furnace Exemption:	No
Underground Injection Control:	No
Off-Site Waste Receipt:	No
Universal Waste Indicator:	No
Universal Waste Destination Facility:	No
Federal Universal Waste:	No
Active Site Fed-Reg Treatment Storage and Disposal Facility:	Not reported
Active Site Converter Treatment storage and Disposal Facility:	Not reported
Active Site State-Reg Treatment Storage and Disposal Facility:	Not reported
Active Site State-Reg Handler:	---
Federal Facility Indicator:	Not reported
Hazardous Secondary Material Indicator:	NN
Sub-Part K Indicator:	Not reported
Commercial TSD Indicator:	No
Treatment Storage and Disposal Type:	Not reported
2018 GPRA Permit Baseline:	Not on the Baseline
2018 GPRA Renewals Baseline:	Not on the Baseline
Permit Renewals Workload Universe:	Not reported
Permit Workload Universe:	Not reported
Permit Progress Universe:	Not reported
Post-Closure Workload Universe:	Not reported
Closure Workload Universe:	Not reported
202 GPRA Corrective Action Baseline:	No
Corrective Action Workload Universe:	No
Subject to Corrective Action Universe:	No
Non-TSDs Where RCRA CA has Been Imposed Universe:	No
TSDs Potentially Subject to CA Under 3004 (u)/(v) Universe:	No
TSDs Only Subject to CA under Discretionary Auth Universe:	No
Corrective Action Priority Ranking:	No NCAPS ranking
Environmental Control Indicator:	No
Institutional Control Indicator:	No
Human Exposure Controls Indicator:	N/A
Groundwater Controls Indicator:	N/A

Map ID  
Direction  
Distance  
Elevation

MAP FINDINGS

Site

Database(s)

EDR ID Number  
EPA ID Number

**CON EDISON (Continued)**

**1018279417**

Operating TSDF Universe:	Not reported
Full Enforcement Universe:	Not reported
Significant Non-Complier Universe:	No
Unaddressed Significant Non-Complier Universe:	No
Addressed Significant Non-Complier Universe:	No
Significant Non-Complier With a Compliance Schedule Universe:	No
Financial Assurance Required:	Not reported
Handler Date of Last Change:	20160502
Recognized Trader-Importer:	No
Recognized Trader-Exporter:	No
Importer of Spent Lead Acid Batteries:	No
Exporter of Spent Lead Acid Batteries:	No
Recycler Activity Without Storage:	Not reported
Manifest Broker:	Not reported
Sub-Part P Indicator:	No

Biennial: List of Years

Year: 2015

[Click Here for Biennial Reporting System Data:](#)

Hazardous Waste Summary:

Waste Code: D008  
Waste Description: LEAD

Handler - Owner Operator:

Owner/Operator Indicator:	Operator
Owner/Operator Name:	CONSOLIDATED EDISON COMPANY OF NY, INC.
Legal Status:	Private
Date Became Current:	20150303
Date Ended Current:	Not reported
Owner/Operator Address:	4 IRVING PLACE
Owner/Operator City,State,Zip:	NEW YORK, NY 10003
Owner/Operator Telephone:	Not reported
Owner/Operator Telephone Ext:	Not reported
Owner/Operator Fax:	Not reported
Owner/Operator Email:	Not reported

Owner/Operator Indicator:	Owner
Owner/Operator Name:	CONSOLIDATED EDISON COMPANY OF NY, INC.
Legal Status:	Private
Date Became Current:	20150303
Date Ended Current:	Not reported
Owner/Operator Address:	4 IRVING PLACE
Owner/Operator City,State,Zip:	NEW YORK, NY 10003
Owner/Operator Telephone:	Not reported
Owner/Operator Telephone Ext:	Not reported
Owner/Operator Fax:	Not reported
Owner/Operator Email:	Not reported

Historic Generators:

Receive Date:	20160205
Handler Name:	CON EDISON - MANHOLE 38663
Federal Waste Generator Description:	Large Quantity Generator
State District Owner:	NY

Map ID  
 Direction  
 Distance  
 Elevation

MAP FINDINGS

Site

Database(s)

EDR ID Number  
 EPA ID Number

**CON EDISON (Continued)**

**1018279417**

Large Quantity Handler of Universal Waste: No  
 Recognized Trader Importer: No  
 Recognized Trader Exporter: No  
 Spent Lead Acid Battery Importer: No  
 Spent Lead Acid Battery Exporter: No  
 Current Record: No  
 Non Storage Recycler Activity: Not reported  
 Electronic Manifest Broker: Not reported

Receive Date: 20150303  
 Handler Name: CON EDISON  
 Federal Waste Generator Description: Large Quantity Generator  
 State District Owner: NY  
 Large Quantity Handler of Universal Waste: No  
 Recognized Trader Importer: No  
 Recognized Trader Exporter: No  
 Spent Lead Acid Battery Importer: No  
 Spent Lead Acid Battery Exporter: No  
 Current Record: No  
 Non Storage Recycler Activity: Not reported  
 Electronic Manifest Broker: Not reported

Receive Date: 20150303  
 Handler Name: CON EDISON  
 Federal Waste Generator Description: Not a generator, verified  
 State District Owner: NY  
 Large Quantity Handler of Universal Waste: No  
 Recognized Trader Importer: No  
 Recognized Trader Exporter: No  
 Spent Lead Acid Battery Importer: No  
 Spent Lead Acid Battery Exporter: No  
 Current Record: Yes  
 Non Storage Recycler Activity: Not reported  
 Electronic Manifest Broker: Not reported

List of NAICS Codes and Descriptions:  
 NAICS Code: 221122  
 NAICS Description: ELECTRIC POWER DISTRIBUTION

Facility Has Received Notices of Violations:  
 Violations: No Violations Found

Evaluation Action Summary:  
 Evaluations: No Evaluations Found

**U160**  
**SW**  
**1/8-1/4**  
**0.156 mi.**  
**825 ft.**

**CON EDISON - VAULT 7623**  
**42ND ST & 1ST AVE**  
**BROOKLYN, NY 11232**  
**Site 9 of 13 in cluster U**

**NJ MANIFEST S120677664**  
**N/A**

**Relative:**  
**Higher**  
**Actual:**  
**12 ft.**

NJ MANIFEST:  
 EPA Id: NYP004850901  
 Mail Address: IRVING PLACE, 15TH FL NE  
 Mail City/State/Zip: NEW YORK, NY 10003

Map ID  
Direction  
Distance  
Elevation

MAP FINDINGS

Site

Database(s)

EDR ID Number  
EPA ID Number

**CON EDISON - VAULT 7623 (Continued)**

**S120677664**

Facility Phone:	Not reported
Emergency Phone:	Not reported
Contact:	THERESA BURKARD
Comments:	Not reported
SIC Code:	Not reported
County:	NY047
Municipal:	Not reported
Previous EPA Id:	Not reported
Gen Flag:	Not reported
Trans Flag:	Not reported
TSDf Flag:	Not reported
Name Change:	Not reported
Date Change:	Not reported
Manifest:	
Manifest Number:	014470712JJK
EPA ID:	NYP004850901
Date Shipped:	10/9/2015
TSDf EPA ID:	NJD002200046
Transporter EPA ID:	NJ0000027193
Transporter 2 EPA ID:	Not reported
Transporter 3 EPA ID:	Not reported
Transporter 4 EPA ID:	Not reported
Transporter 5 EPA ID:	Not reported
Transporter 6 EPA ID:	Not reported
Transporter 7 EPA ID:	Not reported
Transporter 8 EPA ID:	Not reported
Transporter 9 EPA ID:	Not reported
Transporter 10 EPA ID:	Not reported
Date Trans1 Transported Waste:	Not reported
Date Trans2 Transported Waste:	Not reported
Date Trans3 Transported Waste:	Not reported
Date Trans4 Transported Waste:	Not reported
Date Trans5 Transported Waste:	Not reported
Date Trans6 Transported Waste:	Not reported
Date Trans7 Transported Waste:	Not reported
Date Trans8 Transported Waste:	Not reported
Date Trans9 Transported Waste:	Not reported
Date Trans10 Transported Waste:	Not reported
Date TSDf Received Waste:	Not reported
TSDf EPA Facility Name:	Not reported
QTY Units:	Not reported
Transporter SEQ ID:	Not reported
Transporter-1 Date:	Not reported
Waste SEQ ID:	Not reported
Waste Type Code 2:	Not reported
Waste Type Code 3:	Not reported
Waste Type Code 4:	Not reported
Waste Type Code 5:	Not reported
Waste Type Code 6:	Not reported
Date Accepted:	Not reported
Manifest Discrepancy Type:	Not reported
Data Entry Number:	Not reported
Was Load Rejectedd:	NEW YORK, NY 10003
Reason Load Was Rejected:	Not reported

Map ID  
Direction  
Distance  
Elevation

MAP FINDINGS

Site

Database(s)

EDR ID Number  
EPA ID Number

U161  
SW  
1/8-1/4  
0.156 mi.  
825 ft.

**CONSOLIDATED EDISON - MH 74510**  
**1ST AVE & 42ND ST**  
**BROOKLYN, NY 11201**  
**Site 10 of 13 in cluster U**

**NY MANIFEST S119073166**  
**N/A**

**Relative:**  
**Higher**  
**Actual:**  
**12 ft.**

NY MANIFEST:  
Name: CONSOLIDATED EDISON - MH 74510  
Address: 1ST AVE & 42ND ST  
City,State,Zip: BROOKLYN, NY 11201  
Country: USA  
EPA ID: NYP004174058  
Facility Status: Not reported  
Location Address 1: 1st AVE & 42nd ST  
Code: BP  
Location Address 2: Not reported  
Total Tanks: Not reported  
Location City: BROOKLYN  
Location State: NY  
Location Zip: 11201  
Location Zip 4: Not reported

NY MANIFEST:  
EPAID: NYP004174058  
Mailing Name: CONSOLIDATED EDISON - MH 74510  
Mailing Contact: FRANKLYN MURRAY  
Mailing Address 1: 4 IRVING PLACE RM 828  
Mailing Address 2: Not reported  
Mailing City: NEW YORK  
Mailing State: NY  
Mailing Zip: 10003  
Mailing Zip 4: Not reported  
Mailing Country: USA  
Mailing Phone: 2124602808

NY MANIFEST:  
Document ID: Not reported  
Manifest Status: Not reported  
seq: Not reported  
Year: 2018  
Trans1 State ID: NYD006982359  
Trans2 State ID: Not reported  
Generator Ship Date: 06/23/2009  
Trans1 Recv Date: 06/23/2009  
Trans2 Recv Date: Not reported  
TSD Site Recv Date: 06/24/2009  
Part A Recv Date: Not reported  
Part B Recv Date: Not reported  
Generator EPA ID: NYP004174058  
Trans1 EPA ID: Not reported  
Trans2 EPA ID: Not reported  
TSD ID 1: NYD077444263  
TSD ID 2: Not reported  
Manifest Tracking Number: 001433321FLE  
Import Indicator: N  
Export Indicator: N  
Discr Quantity Indicator: N  
Discr Type Indicator: N  
Discr Residue Indicator: N



Map ID  
 Direction  
 Distance  
 Elevation

MAP FINDINGS

Site

Database(s)

EDR ID Number  
 EPA ID Number

**CONSOLIDATED EDISON - MH 74510 (Continued)**

**S119073166**

Discr Partial Reject Indicator: N  
 Discr Full Reject Indicator: N  
 Manifest Ref Number: Not reported  
 Alt Facility RCRA ID: Not reported  
 Alt Facility Sign Date: Not reported  
 MGMT Method Type Code: H141  
 Waste Code: Not reported  
 Waste Code: Not reported  
 Waste Code: Not reported  
 Waste Code: Not reported  
 Waste Code: Not reported  
 Waste Code: Not reported  
 Quantity: 45  
 Units: K - Kilograms (2.2 pounds)  
 Number of Containers: 1  
 Container Type: DM - Metal drums, barrels  
 Handling Method: B Incineration, heat recovery, burning.  
 Specific Gravity: 1  
 Waste Code: D008  
 Waste Code 1\_2: B007  
 Waste Code 1\_3: B002  
 Waste Code 1\_4: Not reported  
 Waste Code 1\_5: Not reported  
 Waste Code 1\_6: Not reported

**U162**  
**SW**  
**1/8-1/4**  
**0.156 mi.**  
**825 ft.**

**CON EDISON**  
**42ND ST & 1ST AVE**  
**BROOKLYN, NY 11232**  
**Site 11 of 13 in cluster U**

**NJ MANIFEST** **S120671205**  
**N/A**

**Relative:**  
**Higher**  
**Actual:**  
**12 ft.**

NJ MANIFEST:  
 EPA Id: NYP004776225  
 Mail Address: IRVING PL 15TH FL NE  
 Mail City/State/Zip: NEW YORK, NY 10003  
 Facility Phone: Not reported  
 Emergency Phone: Not reported  
 Contact: THOMAS TEELING  
 Comments: Not reported  
 SIC Code: Not reported  
 County: NY047  
 Municipal: Not reported  
 Previous EPA Id: Not reported  
 Gen Flag: Not reported  
 Trans Flag: Not reported  
 TSD Flag: Not reported  
 Name Change: Not reported  
 Date Change: Not reported

Manifest:  
 Manifest Number: 002624225GBF  
 EPA ID: NYP004776225  
 Date Shipped: 4/29/2015  
 TSD EPA ID: NJD991291105  
 Transporter EPA ID: NJD003812047  
 Transporter 2 EPA ID: Not reported  
 Transporter 3 EPA ID: Not reported

Map ID  
 Direction  
 Distance  
 Elevation

MAP FINDINGS

Site

Database(s)

EDR ID Number  
 EPA ID Number

**CON EDISON (Continued)**

**S120671205**

Transporter 4 EPA ID: Not reported  
 Transporter 5 EPA ID: Not reported  
 Transporter 6 EPA ID: Not reported  
 Transporter 7 EPA ID: Not reported  
 Transporter 8 EPA ID: Not reported  
 Transporter 9 EPA ID: Not reported  
 Transporter 10 EPA ID: Not reported  
 Date Trans1 Transported Waste: Not reported  
 Date Trans2 Transported Waste: Not reported  
 Date Trans3 Transported Waste: Not reported  
 Date Trans4 Transported Waste: Not reported  
 Date Trans5 Transported Waste: Not reported  
 Date Trans6 Transported Waste: Not reported  
 Date Trans7 Transported Waste: Not reported  
 Date Trans8 Transported Waste: Not reported  
 Date Trans9 Transported Waste: Not reported  
 Date Trans10 Transported Waste: Not reported  
 Date TSDF Received Waste: Not reported  
 TSDF EPA Facility Name: Not reported  
 QTY Units: Not reported  
 Transporter SEQ ID: Not reported  
 Transporter-1 Date: Not reported  
 Waste SEQ ID: Not reported  
 Waste Type Code 2: Not reported  
 Waste Type Code 3: Not reported  
 Waste Type Code 4: Not reported  
 Waste Type Code 5: Not reported  
 Waste Type Code 6: Not reported  
 Date Accepted: Not reported  
 Manifest Discrepancy Type: Not reported  
 Data Entry Number: Not reported  
 Was Load Rejected: NEW YORK, NY 10003  
 Reason Load Was Rejected: Not reported

**U163  
 SW  
 1/8-1/4  
 0.156 mi.  
 825 ft.**

**CON EDISON  
 42ND ST & 1ST AVE  
 BROOKLYN, NY 11232  
 Site 12 of 13 in cluster U**

**NY MANIFEST S118463403  
 N/A**

**Relative:  
 Higher  
 Actual:  
 12 ft.**

NY MANIFEST:  
 Name: CON EDISON  
 Address: 42ND ST & 1ST AVE  
 City,State,Zip: BROOKLYN, NY 11232  
 Country: USA  
 EPA ID: NYP004850901  
 Facility Status: Not reported  
 Location Address 1: 42ND ST & 1ST AVE  
 Code: BP  
 Location Address 2: Not reported  
 Total Tanks: Not reported  
 Location City: BROOKLYN  
 Location State: NY  
 Location Zip: 11232  
 Location Zip 4: Not reported

Map ID  
Direction  
Distance  
Elevation

MAP FINDINGS

Site

Database(s)

EDR ID Number  
EPA ID Number

CON EDISON (Continued)

S118463403

NY MANIFEST:

EPAID: NYP004850901  
Mailing Name: CON EDISON  
Mailing Contact: DENNIS HUACON  
Mailing Address 1: 4 IRVING PL 15TH FL  
Mailing Address 2: Not reported  
Mailing City: NEW YORK  
Mailing State: NY  
Mailing Zip: 10003  
Mailing Zip 4: Not reported  
Mailing Country: USA  
Mailing Phone: 2124603770

NY MANIFEST:

Document ID: Not reported  
Manifest Status: Not reported  
seq: Not reported  
Year: 2018  
Trans1 State ID: NJ0000027193  
Trans2 State ID: Not reported  
Generator Ship Date: 10/09/2015  
Trans1 Recv Date: 10/09/2015  
Trans2 Recv Date: Not reported  
TSD Site Recv Date: 10/10/2015  
Part A Recv Date: Not reported  
Part B Recv Date: Not reported  
Generator EPA ID: NYP004850901  
Trans1 EPA ID: Not reported  
Trans2 EPA ID: Not reported  
TSD ID 1: NJD002200046  
TSD ID 2: Not reported  
Manifest Tracking Number: 014470712JJK  
Import Indicator: N  
Export Indicator: N  
Discr Quantity Indicator: N  
Discr Type Indicator: N  
Discr Residue Indicator: N  
Discr Partial Reject Indicator: N  
Discr Full Reject Indicator: N  
Manifest Ref Number: Not reported  
Alt Facility RCRA ID: Not reported  
Alt Facility Sign Date: Not reported  
MGMT Method Type Code: H110  
Waste Code: Not reported  
Waste Code: Not reported  
Waste Code: Not reported  
Waste Code: Not reported  
Waste Code: Not reported  
Waste Code: Not reported  
Quantity: 3000  
Units: P - Pounds  
Number of Containers: 1  
Container Type: TT - Cargo tank, tank trucks  
Handling Method: T Chemical, physical, or biological treatment.  
Specific Gravity: 1  
Waste Code: D008

Map ID  
Direction  
Distance  
Elevation

MAP FINDINGS

Site

Database(s)

EDR ID Number  
EPA ID Number

**CON EDISON (Continued)**

**S118463403**

Waste Code 1\_2: Not reported  
Waste Code 1\_3: Not reported  
Waste Code 1\_4: Not reported  
Waste Code 1\_5: Not reported  
Waste Code 1\_6: Not reported

Name: CON EDISON  
Address: 42ND ST & 1ST AVE  
City,State,Zip: BROOKLYN, NY 11232  
Country: USA  
EPA ID: NYP004742243  
Facility Status: Not reported  
Location Address 1: 42 ST & 1 AVE  
Code: BP  
Location Address 2: Not reported  
Total Tanks: Not reported  
Location City: BROOKLYN  
Location State: NY  
Location Zip: 11232  
Location Zip 4: Not reported

**NY MANIFEST:**

EPAID: NYP004742243  
Mailing Name: CON EDISON  
Mailing Contact: CON EDISON  
Mailing Address 1: 4 IRVING PL  
Mailing Address 2: 15TH FL  
Mailing City: NEW YORK  
Mailing State: NY  
Mailing Zip: 10003  
Mailing Zip 4: Not reported  
Mailing Country: USA  
Mailing Phone: Not reported

**NY MANIFEST:**

Document ID: Not reported  
Manifest Status: Not reported  
seq: Not reported  
Year: 2018  
Trans1 State ID: NJ0000027193  
Trans2 State ID: Not reported  
Generator Ship Date: 03/03/2015  
Trans1 Recv Date: 03/03/2015  
Trans2 Recv Date: Not reported  
TSD Site Recv Date: 03/04/2015  
Part A Recv Date: Not reported  
Part B Recv Date: Not reported  
Generator EPA ID: NYP004742243  
Trans1 EPA ID: Not reported  
Trans2 EPA ID: Not reported  
TSDF ID 1: NJD002200046  
TSDF ID 2: Not reported  
Manifest Tracking Number: 014087304JJK  
Import Indicator: N  
Export Indicator: N  
Discr Quantity Indicator: N

Map ID  
 Direction  
 Distance  
 Elevation

MAP FINDINGS

Site

Database(s)

EDR ID Number  
 EPA ID Number

**CON EDISON (Continued)**

**S118463403**

Discr Type Indicator: N  
 Discr Residue Indicator: N  
 Discr Partial Reject Indicator: N  
 Discr Full Reject Indicator: N  
 Manifest Ref Number: Not reported  
 Alt Facility RCRA ID: Not reported  
 Alt Facility Sign Date: Not reported  
 MGMT Method Type Code: H110  
 Waste Code: Not reported  
 Waste Code: Not reported  
 Waste Code: Not reported  
 Waste Code: Not reported  
 Waste Code: Not reported  
 Waste Code: Not reported  
 Quantity: 5000  
 Units: P - Pounds  
 Number of Containers: 1  
 Container Type: TT - Cargo tank, tank trucks  
 Handling Method: T Chemical, physical, or biological treatment.  
 Specific Gravity: 1  
 Waste Code: D008  
 Waste Code 1\_2: Not reported  
 Waste Code 1\_3: Not reported  
 Waste Code 1\_4: Not reported  
 Waste Code 1\_5: Not reported  
 Waste Code 1\_6: Not reported

[Click this hyperlink](#) while viewing on your computer to access  
 -1 additional NY MANIFEST: record(s) in the EDR Site Report.

**U164**  
**SW**  
**1/8-1/4**  
**0.156 mi.**  
**825 ft.**

**CON EDISON**  
**42ND ST & 1ST AVE**  
**BROOKLYN, NY 11201**

**RCRA NonGen / NLR**    **1012186155**  
**NYP004169934**

**Site 13 of 13 in cluster U**

**Relative:**  
**Higher**  
**Actual:**  
**12 ft.**

RCRA NonGen / NLR:  
 Date Form Received by Agency: 20160601  
 Handler Name: CON EDISON  
 Handler Address: 42ND ST & 1ST AVE  
 Handler City,State,Zip: BROOKLYN, NY 11201  
 EPA ID: NYP004169934  
 Contact Name: MICHAEL BETO  
 Contact Address: Not reported  
 Contact City,State,Zip: Not reported  
 Contact Telephone: 917-337-5519  
 Contact Fax: Not reported  
 Contact Email: Not reported  
 Contact Title: Not reported  
 EPA Region: 02  
 Land Type: Private  
 Federal Waste Generator Description: Not a generator, verified  
 Non-Notifier: Not reported  
 Biennial Report Cycle: Not reported  
 Accessibility: Not reported  
 Active Site Indicator: Not reported  
 State District Owner: NY

Map ID  
 Direction  
 Distance  
 Elevation

MAP FINDINGS

Site

Database(s)

EDR ID Number  
 EPA ID Number

**CON EDISON (Continued)**

**1012186155**

State District:	NYSDEC R2
Mailing Address:	4 IRVING PL, RM 828
Mailing City, State, Zip:	NEW YORK, NY 10003
Owner Name:	Not reported
Owner Type:	Not reported
Operator Name:	Not reported
Operator Type:	Not reported
Short-Term Generator Activity:	No
Importer Activity:	No
Mixed Waste Generator:	No
Transporter Activity:	No
Transfer Facility Activity:	No
Recycler Activity with Storage:	No
Small Quantity On-Site Burner Exemption:	No
Smelting Melting and Refining Furnace Exemption:	No
Underground Injection Control:	No
Off-Site Waste Receipt:	No
Universal Waste Indicator:	No
Universal Waste Destination Facility:	No
Federal Universal Waste:	No
Active Site Fed-Reg Treatment Storage and Disposal Facility:	Not reported
Active Site Converter Treatment storage and Disposal Facility:	Not reported
Active Site State-Reg Treatment Storage and Disposal Facility:	Not reported
Active Site State-Reg Handler:	---
Federal Facility Indicator:	Not reported
Hazardous Secondary Material Indicator:	NN
Sub-Part K Indicator:	Not reported
Commercial TSD Indicator:	No
Treatment Storage and Disposal Type:	Not reported
2018 GPRA Permit Baseline:	Not on the Baseline
2018 GPRA Renewals Baseline:	Not on the Baseline
Permit Renewals Workload Universe:	Not reported
Permit Workload Universe:	Not reported
Permit Progress Universe:	Not reported
Post-Closure Workload Universe:	Not reported
Closure Workload Universe:	Not reported
202 GPRA Corrective Action Baseline:	No
Corrective Action Workload Universe:	No
Subject to Corrective Action Universe:	No
Non-TSDFs Where RCRA CA has Been Imposed Universe:	No
TSDFs Potentially Subject to CA Under 3004 (u)/(v) Universe:	No
TSDFs Only Subject to CA under Discretionary Auth Universe:	No
Corrective Action Priority Ranking:	No NCAPS ranking
Environmental Control Indicator:	No
Institutional Control Indicator:	No
Human Exposure Controls Indicator:	N/A
Groundwater Controls Indicator:	N/A
Operating TSDF Universe:	Not reported
Full Enforcement Universe:	Not reported
Significant Non-Complier Universe:	No
Unaddressed Significant Non-Complier Universe:	No
Addressed Significant Non-Complier Universe:	No
Significant Non-Complier With a Compliance Schedule Universe:	No
Financial Assurance Required:	Not reported
Handler Date of Last Change:	20160613
Recognized Trader-Importer:	No
Recognized Trader-Exporter:	No

Map ID  
 Direction  
 Distance  
 Elevation

MAP FINDINGS

Site

Database(s)

EDR ID Number  
 EPA ID Number

**CON EDISON (Continued)**

**1012186155**

Importer of Spent Lead Acid Batteries:	No
Exporter of Spent Lead Acid Batteries:	No
Recycler Activity Without Storage:	Not reported
Manifest Broker:	Not reported
Sub-Part P Indicator:	No

Historic Generators:

Receive Date:	20090515
Handler Name:	CON EDISON
Federal Waste Generator Description:	Conditionally Exempt Small Quantity Generator
State District Owner:	Not reported
Large Quantity Handler of Universal Waste:	No
Recognized Trader Importer:	No
Recognized Trader Exporter:	No
Spent Lead Acid Battery Importer:	No
Spent Lead Acid Battery Exporter:	No
Current Record:	No
Non Storage Recycler Activity:	Not reported
Electronic Manifest Broker:	Not reported

Receive Date:	20160601
Handler Name:	CON EDISON
Federal Waste Generator Description:	Not a generator, verified
State District Owner:	NY
Large Quantity Handler of Universal Waste:	No
Recognized Trader Importer:	No
Recognized Trader Exporter:	No
Spent Lead Acid Battery Importer:	No
Spent Lead Acid Battery Exporter:	No
Current Record:	Yes
Non Storage Recycler Activity:	Not reported
Electronic Manifest Broker:	Not reported

List of NAICS Codes and Descriptions:

NAICS Codes:	No NAICS Codes Found
--------------	----------------------

Facility Has Received Notices of Violations:

Violations:	No Violations Found
-------------	---------------------

Evaluation Action Summary:

Evaluations:	No Evaluations Found
--------------	----------------------

**W165**  
**WSW**  
**1/8-1/4**  
**0.156 mi.**  
**826 ft.**

**16-68 42ND STREET**  
**16-68 42ND STREET**  
**BROOKLYN, NY**  
**Site 1 of 4 in cluster W**

**NY LTANKS** **S100144995**  
**N/A**

**Relative:**  
**Higher**  
**Actual:**  
**9 ft.**

LTANKS:  
 Name: 16-68 42ND STREET  
 Address: 16-68 42ND STREET  
 City,State,Zip: BROOKLYN, NY  
 Spill Number/Closed Date: 8709771 / 1993-11-05  
 Facility ID: 8709771

Map ID  
Direction  
Distance  
Elevation

MAP FINDINGS

Site

Database(s)

EDR ID Number  
EPA ID Number

16-68 42ND STREET (Continued)

S100144995

Site ID: 91891  
Spill Date: 1988-02-18  
Spill Cause: Tank Test Failure  
Spill Source: Institutional, Educational, Gov., Other  
Spill Class: C4  
Cleanup Ceased: 1993-11-05  
SWIS: 2401  
Investigator: BATTISTA  
Referred To: Not reported  
Reported to Dept: 1988-02-18  
CID: Not reported  
Water Affected: Not reported  
Spill Notifier: Tank Tester  
Last Inspection: Not reported  
Recommended Penalty: False  
Meets Standard: False  
UST Involvement: False  
Remediation Phase: 0  
Date Entered In Computer: 1988-02-23  
Spill Record Last Update: 2003-02-18  
Spiller Name: Not reported  
Spiller Company: HOLY SPIRIT RC CHURCH  
Spiller Address: 16-68 42ND STREET  
Spiller County: 001  
Spiller Contact: Not reported  
Spiller Phone: Not reported  
Spiller Extention: Not reported  
DEC Region: 2  
DER Facility ID: 82555  
DEC Memo: ""  
Remarks: "-0.308 GPH LEAK RATE TANK SIZE UNKNOWN. ISOLATE-RETEST, 10K TANK TESTED AGAIN AND FAILED ON 2/29/88 AT 16:35 WITH A LEAK RATE OF -.0.135GPH."

All TTF:

Facility ID: 8709771  
Spill Number: 8709771  
Spill Tank Test: 1533269  
Site ID: 91891  
Tank Number: Not reported  
Tank Size: 0  
Material: 0001  
EPA UST: Not reported  
UST: Not reported  
Cause: Not reported  
Source: Not reported  
Test Method: 00  
Test Method 2: Unknown  
Leak Rate: .00  
Gross Fail: Not reported  
Modified By: Spills  
Last Modified Date: Not reported

All Materials:

Site ID: 91891  
Operable Unit ID: 915201  
Operable Unit: 01



Map ID  
 Direction  
 Distance  
 Elevation

MAP FINDINGS

Site

Database(s)

EDR ID Number  
 EPA ID Number

**16-68 42ND STREET (Continued)**

**S100144995**

Material ID: 461566  
 Material Code: 0001A  
 Material Name: #2 fuel oil  
 Case No.: Not reported  
 Material FA: Petroleum  
 Quantity: -1.00  
 Units: G  
 Recovered: .00  
 Oxygenate: Not reported

**X166**  
**South**  
**1/8-1/4**  
**0.162 mi.**  
**853 ft.**

**CON ED - TM 846**  
**42ND ST & 2ND AVE**  
**BROOKLYN, NY 11232**  
**Site 1 of 9 in cluster X**

**RCRA NonGen / NLR** **1007206760**  
**NY MANIFEST** **NYP004015731**

**Relative:**  
**Higher**  
**Actual:**  
**17 ft.**

RCRA NonGen / NLR:  
 Date Form Received by Agency: 19980228  
 Handler Name: CON ED - TM 846  
 Handler Address: 42ND ST & 2ND AVE  
 Handler City,State,Zip: BROOKLYN, NY 11232-0000  
 EPA ID: NYP004015731  
 Contact Name: ANTHONY DRUMMINGS  
 Contact Address: CONSOLIDATED EDISON, INC.  
 Contact City,State,Zip: NEW YORK, NY 10003-0000  
 Contact Telephone: 212-460-3770  
 Contact Fax: Not reported  
 Contact Email: Not reported  
 Contact Title: Not reported  
 EPA Region: 02  
 Land Type: Not reported  
 Federal Waste Generator Description: Not a generator, verified  
 Non-Notifier: Not reported  
 Biennial Report Cycle: Not reported  
 Accessibility: Not reported  
 Active Site Indicator: Not reported  
 State District Owner: NY  
 State District: NYSDEC R2  
 Mailing Address: CONSOLIDATED EDISON, INC.  
 Mailing City,State,Zip: NEW YORK, NY 10003-0000  
 Owner Name: Not reported  
 Owner Type: Not reported  
 Operator Name: Not reported  
 Operator Type: Not reported  
 Short-Term Generator Activity: No  
 Importer Activity: No  
 Mixed Waste Generator: No  
 Transporter Activity: No  
 Transfer Facility Activity: No  
 Recycler Activity with Storage: No  
 Small Quantity On-Site Burner Exemption: No  
 Smelting Melting and Refining Furnace Exemption: No  
 Underground Injection Control: No  
 Off-Site Waste Receipt: No  
 Universal Waste Indicator: No  
 Universal Waste Destination Facility: No  
 Federal Universal Waste: No

Map ID  
 Direction  
 Distance  
 Elevation

MAP FINDINGS

Site

Database(s)

EDR ID Number  
 EPA ID Number

**CON ED - TM 846 (Continued)**

**1007206760**

Active Site Fed-Reg Treatment Storage and Disposal Facility:	Not reported
Active Site Converter Treatment storage and Disposal Facility:	Not reported
Active Site State-Reg Treatment Storage and Disposal Facility:	Not reported
Active Site State-Reg Handler:	---
Federal Facility Indicator:	Not reported
Hazardous Secondary Material Indicator:	NN
Sub-Part K Indicator:	Not reported
Commercial TSD Indicator:	No
Treatment Storage and Disposal Type:	Not reported
2018 GPRA Permit Baseline:	Not on the Baseline
2018 GPRA Renewals Baseline:	Not on the Baseline
Permit Renewals Workload Universe:	Not reported
Permit Workload Universe:	Not reported
Permit Progress Universe:	Not reported
Post-Closure Workload Universe:	Not reported
Closure Workload Universe:	Not reported
202 GPRA Corrective Action Baseline:	No
Corrective Action Workload Universe:	No
Subject to Corrective Action Universe:	No
Non-TSDFs Where RCRA CA has Been Imposed Universe:	No
TSDFs Potentially Subject to CA Under 3004 (u)/(v) Universe:	No
TSDFs Only Subject to CA under Discretionary Auth Universe:	No
Corrective Action Priority Ranking:	No NCAPS ranking
Environmental Control Indicator:	No
Institutional Control Indicator:	No
Human Exposure Controls Indicator:	N/A
Groundwater Controls Indicator:	N/A
Operating TSDF Universe:	Not reported
Full Enforcement Universe:	Not reported
Significant Non-Complier Universe:	No
Unaddressed Significant Non-Complier Universe:	No
Addressed Significant Non-Complier Universe:	No
Significant Non-Complier With a Compliance Schedule Universe:	No
Financial Assurance Required:	Not reported
Handler Date of Last Change:	20150414
Recognized Trader-Importer:	No
Recognized Trader-Exporter:	No
Importer of Spent Lead Acid Batteries:	No
Exporter of Spent Lead Acid Batteries:	No
Recycler Activity Without Storage:	Not reported
Manifest Broker:	Not reported
Sub-Part P Indicator:	No

Historic Generators:

Receive Date:	19980227
Handler Name:	CON ED - TM 846
Federal Waste Generator Description:	Not a generator, verified
State District Owner:	NY
Large Quantity Handler of Universal Waste:	No
Recognized Trader Importer:	No
Recognized Trader Exporter:	No
Spent Lead Acid Battery Importer:	No
Spent Lead Acid Battery Exporter:	No
Current Record:	No
Non Storage Recycler Activity:	Not reported
Electronic Manifest Broker:	Not reported

Map ID  
Direction  
Distance  
Elevation

MAP FINDINGS

Site

Database(s)

EDR ID Number  
EPA ID Number

**CON ED - TM 846 (Continued)**

**1007206760**

Receive Date: 19980228  
Handler Name: CON ED - TM 846  
Federal Waste Generator Description: Not a generator, verified  
State District Owner: NY  
Large Quantity Handler of Universal Waste: No  
Recognized Trader Importer: No  
Recognized Trader Exporter: No  
Spent Lead Acid Battery Importer: No  
Spent Lead Acid Battery Exporter: No  
Current Record: Yes  
Non Storage Recycler Activity: Not reported  
Electronic Manifest Broker: Not reported

Receive Date: 19980226  
Handler Name: CON ED - TM 846  
Federal Waste Generator Description: Large Quantity Generator  
State District Owner: NY  
Large Quantity Handler of Universal Waste: No  
Recognized Trader Importer: No  
Recognized Trader Exporter: No  
Spent Lead Acid Battery Importer: No  
Spent Lead Acid Battery Exporter: No  
Current Record: No  
Non Storage Recycler Activity: Not reported  
Electronic Manifest Broker: Not reported

List of NAICS Codes and Descriptions:

NAICS Code: 2211  
NAICS Description: ELECTRIC POWER GENERATION, TRANSMISSION AND DISTRIBUTION

NAICS Code: 22111  
NAICS Description: ELECTRIC POWER GENERATION

Facility Has Received Notices of Violations:

Violations: No Violations Found

Evaluation Action Summary:

Evaluations: No Evaluations Found

NY MANIFEST:

Name: CONSOLIDATED EDISON  
Address: 42ND ST & 2ND AVE  
City,State,Zip: BROOKLYN, NY 11232-0000  
Country: USA  
EPA ID: NYP004015731  
Facility Status: Not reported  
Location Address 1: TM846-42ND ST & 2ND AVE  
Code: BP  
Location Address 2: Not reported  
Total Tanks: Not reported  
Location City: BROOKLYN  
Location State: NY  
Location Zip: 11201  
Location Zip 4: Not reported

Map ID  
 Direction  
 Distance  
 Elevation

MAP FINDINGS

Site

Database(s)

EDR ID Number  
 EPA ID Number

**CON ED - TM 846 (Continued)**

**1007206760**

NY MANIFEST:  
 EPAID: NYP004015731  
 Mailing Name: CONSOLIDATED EDISON  
 Mailing Contact: FRANKLIN MURRAY  
 Mailing Address 1: 4 IRVING PLACE RM 828  
 Mailing Address 2: Not reported  
 Mailing City: NEW YORK  
 Mailing State: NY  
 Mailing Zip: 10003  
 Mailing Zip 4: Not reported  
 Mailing Country: USA  
 Mailing Phone: 2124602808

**X167**  
**SSW**  
**1/8-1/4**  
**0.173 mi.**  
**913 ft.**

**ROSENBERG LOUIS L**  
**162 42ND ST**  
**BROOKLYN, NY 11232**  
**Site 2 of 9 in cluster X**

**RCRA NonGen / NLR** **1000262224**  
**FINDS** **NYD981559891**  
**ECHO**  
**NY MANIFEST**

**Relative:**  
**Higher**  
**Actual:**  
**16 ft.**

RCRA NonGen / NLR:  
 Date Form Received by Agency: 20070101  
 Handler Name: ROSENBERG LOUIS L  
 Handler Address: 162 42ND ST  
 Handler City,State,Zip: BROOKLYN, NY 11232-3317  
 EPA ID: NYD981559891  
 Contact Name: Not reported  
 Contact Address: SYLVAN AVE  
 Contact City,State,Zip: ENGLEWOOD CLIFFS, NY 07632  
 Contact Telephone: Not reported  
 Contact Fax: Not reported  
 Contact Email: Not reported  
 Contact Title: Not reported  
 EPA Region: 02  
 Land Type: Not reported  
 Federal Waste Generator Description: Not a generator, verified  
 Non-Notifier: Not reported  
 Biennial Report Cycle: Not reported  
 Accessibility: Not reported  
 Active Site Indicator: Not reported  
 State District Owner: NY  
 State District: NYSDEC R2  
 Mailing Address: SYLVAN AVE  
 Mailing City,State,Zip: ENGLEWOOD CLIFFS, NY 07632  
 Owner Name: LOUIS L ROSENBERG  
 Owner Type: Private  
 Operator Name: LOUIS L ROSENBERG  
 Operator Type: Private  
 Short-Term Generator Activity: No  
 Importer Activity: No  
 Mixed Waste Generator: No  
 Transporter Activity: No  
 Transfer Facility Activity: No  
 Recycler Activity with Storage: No  
 Small Quantity On-Site Burner Exemption: No  
 Smelting Melting and Refining Furnace Exemption: No  
 Underground Injection Control: No

Map ID  
 Direction  
 Distance  
 Elevation

MAP FINDINGS

Site

Database(s)

EDR ID Number  
 EPA ID Number

**ROSENBERG LOUIS L (Continued)**

**1000262224**

Off-Site Waste Receipt:	No
Universal Waste Indicator:	No
Universal Waste Destination Facility:	No
Federal Universal Waste:	No
Active Site Fed-Reg Treatment Storage and Disposal Facility:	Not reported
Active Site Converter Treatment storage and Disposal Facility:	Not reported
Active Site State-Reg Treatment Storage and Disposal Facility:	Not reported
Active Site State-Reg Handler:	---
Federal Facility Indicator:	Not reported
Hazardous Secondary Material Indicator:	NN
Sub-Part K Indicator:	Not reported
Commercial TSD Indicator:	No
Treatment Storage and Disposal Type:	Not reported
2018 GPRA Permit Baseline:	Not on the Baseline
2018 GPRA Renewals Baseline:	Not on the Baseline
Permit Renewals Workload Universe:	Not reported
Permit Workload Universe:	Not reported
Permit Progress Universe:	Not reported
Post-Closure Workload Universe:	Not reported
Closure Workload Universe:	Not reported
202 GPRA Corrective Action Baseline:	No
Corrective Action Workload Universe:	No
Subject to Corrective Action Universe:	No
Non-TSDs Where RCRA CA has Been Imposed Universe:	No
TSDs Potentially Subject to CA Under 3004 (u)/(v) Universe:	No
TSDs Only Subject to CA under Discretionary Auth Universe:	No
Corrective Action Priority Ranking:	No NCAPS ranking
Environmental Control Indicator:	No
Institutional Control Indicator:	No
Human Exposure Controls Indicator:	N/A
Groundwater Controls Indicator:	N/A
Operating TSD Universe:	Not reported
Full Enforcement Universe:	Not reported
Significant Non-Complier Universe:	No
Unaddressed Significant Non-Complier Universe:	No
Addressed Significant Non-Complier Universe:	No
Significant Non-Complier With a Compliance Schedule Universe:	No
Financial Assurance Required:	Not reported
Handler Date of Last Change:	20150414
Recognized Trader-Importer:	No
Recognized Trader-Exporter:	No
Importer of Spent Lead Acid Batteries:	No
Exporter of Spent Lead Acid Batteries:	No
Recycler Activity Without Storage:	Not reported
Manifest Broker:	Not reported
Sub-Part P Indicator:	No

Hazardous Waste Summary:

Waste Code:	NONE
Waste Description:	Not Defined

Handler - Owner Operator:

Owner/Operator Indicator:	Owner
Owner/Operator Name:	LOUIS L ROSENBERG
Legal Status:	Private

Map ID  
Direction  
Distance  
Elevation

MAP FINDINGS

Site

Database(s)

EDR ID Number  
EPA ID Number

**ROSENBERG LOUIS L (Continued)**

**1000262224**

Date Became Current: Not reported  
Date Ended Current: Not reported  
Owner/Operator Address: NOT REQUIRED  
Owner/Operator City,State,Zip: NOT REQUIRED, WY 99999  
Owner/Operator Telephone: 212-555-1212  
Owner/Operator Telephone Ext: Not reported  
Owner/Operator Fax: Not reported  
Owner/Operator Email: Not reported

Owner/Operator Indicator: Owner  
Owner/Operator Name: LOUIS L ROSENBERG  
Legal Status: Private  
Date Became Current: Not reported  
Date Ended Current: Not reported  
Owner/Operator Address: NOT REQUIRED  
Owner/Operator City,State,Zip: NOT REQUIRED, WY 99999  
Owner/Operator Telephone: 212-555-1212  
Owner/Operator Telephone Ext: Not reported  
Owner/Operator Fax: Not reported  
Owner/Operator Email: Not reported

Owner/Operator Indicator: Operator  
Owner/Operator Name: LOUIS L ROSENBERG  
Legal Status: Private  
Date Became Current: Not reported  
Date Ended Current: Not reported  
Owner/Operator Address: NOT REQUIRED  
Owner/Operator City,State,Zip: NOT REQUIRED, WY 99999  
Owner/Operator Telephone: 212-555-1212  
Owner/Operator Telephone Ext: Not reported  
Owner/Operator Fax: Not reported  
Owner/Operator Email: Not reported

Historic Generators:

Receive Date: 19990708  
Handler Name: ROSENBERG LOUIS L  
Federal Waste Generator Description: Not a generator, verified  
State District Owner: NY  
Large Quantity Handler of Universal Waste: No  
Recognized Trader Importer: No  
Recognized Trader Exporter: No  
Spent Lead Acid Battery Importer: No  
Spent Lead Acid Battery Exporter: No  
Current Record: No  
Non Storage Recycler Activity: Not reported  
Electronic Manifest Broker: Not reported

Receive Date: 20060101  
Handler Name: ROSENBERG LOUIS L  
Federal Waste Generator Description: Not a generator, verified  
State District Owner: NY  
Large Quantity Handler of Universal Waste: No  
Recognized Trader Importer: No  
Recognized Trader Exporter: No  
Spent Lead Acid Battery Importer: No  
Spent Lead Acid Battery Exporter: No  
Current Record: No

Map ID  
Direction  
Distance  
Elevation

MAP FINDINGS

Site

Database(s)

EDR ID Number  
EPA ID Number

**ROSENBERG LOUIS L (Continued)**

**1000262224**

Non Storage Recycler Activity: Not reported  
Electronic Manifest Broker: Not reported  
  
Receive Date: 20070101  
Handler Name: ROSENBERG LOUIS L  
Federal Waste Generator Description: Not a generator, verified  
State District Owner: NY  
Large Quantity Handler of Universal Waste: No  
Recognized Trader Importer: No  
Recognized Trader Exporter: No  
Spent Lead Acid Battery Importer: No  
Spent Lead Acid Battery Exporter: No  
Current Record: Yes  
Non Storage Recycler Activity: Not reported  
Electronic Manifest Broker: Not reported

Receive Date: 19860923  
Handler Name: ROSENBERG LOUIS L  
Federal Waste Generator Description: Large Quantity Generator  
State District Owner: NY  
Large Quantity Handler of Universal Waste: No  
Recognized Trader Importer: No  
Recognized Trader Exporter: No  
Spent Lead Acid Battery Importer: No  
Spent Lead Acid Battery Exporter: No  
Current Record: No  
Non Storage Recycler Activity: Not reported  
Electronic Manifest Broker: Not reported

List of NAICS Codes and Descriptions:  
NAICS Codes: No NAICS Codes Found

Facility Has Received Notices of Violations:  
Violations: No Violations Found

Evaluation Action Summary:  
Evaluations: No Evaluations Found

FINDS:  
Registry ID: 110004408846

Click Here:

Environmental Interest/Information System:

RCRAInfo is a national information system that supports the Resource Conservation and Recovery Act (RCRA) program through the tracking of events and activities related to facilities that generate, transport, and treat, store, or dispose of hazardous waste. RCRAInfo allows RCRA program staff to track the notification, permit, compliance, and corrective action activities required under RCRA.

[Click this hyperlink](#) while viewing on your computer to access additional FINDS: detail in the EDR Site Report.

ECHO:

Map ID  
Direction  
Distance  
Elevation

MAP FINDINGS

Site

Database(s)

EDR ID Number  
EPA ID Number

**ROSENBERG LOUIS L (Continued)**

**1000262224**

Envid: 1000262224  
Registry ID: 110004408846  
DFR URL: <http://echo.epa.gov/detailed-facility-report?fid=110004408846>  
Name: ROSENBERG LOUIS L  
Address: 162 42ND ST  
City,State,Zip: BROOKLYN, NY 11232

**NY MANIFEST:**

Name: LOUIS L ROSENBURG  
Address: 162 42ND ST  
City,State,Zip: BROOKLYN, NY 11232-3317  
Country: USA  
EPA ID: NYD981559891  
Facility Status: Not reported  
Location Address 1: 162 42 ST  
Code: BP  
Location Address 2: Not reported  
Total Tanks: Not reported  
Location City: BROOKLYN  
Location State: NY  
Location Zip: 11232  
Location Zip 4: Not reported

**NY MANIFEST:**

EPAID: NYD981559891  
Mailing Name: LOUIS L ROSENBURG  
Mailing Contact: LOUIS L ROSENBURG  
Mailing Address 1: 162 42 STREET  
Mailing Address 2: Not reported  
Mailing City: BROOKLYN  
Mailing State: NY  
Mailing Zip: 11232  
Mailing Zip 4: Not reported  
Mailing Country: USA  
Mailing Phone: 2127368590

**V168**  
**SSE**  
**1/8-1/4**  
**0.174 mi.**  
**918 ft.**

**CON EDISON SERVICE BOX: 45061**  
**4018 3RD AVE**  
**BROOKLYN, NY 11220**

**RCRA NonGen / NLR** **1016960661**  
**NY MANIFEST** **NYP004327599**

**Site 2 of 2 in cluster V**

**Relative:**  
**Higher**  
**Actual:**  
**24 ft.**

RCRA NonGen / NLR: 20130811  
Date Form Received by Agency: CON EDISON SERVICE BOX: 45061  
Handler Name: 4018 3RD AVE  
Handler Address: BROOKLYN, NY 11220  
Handler City,State,Zip: NYP004327599  
EPA ID: ANTHONY SIGNORE  
Contact Name: Not reported  
Contact Address: Not reported  
Contact City,State,Zip: 718-666-4714  
Contact Telephone: Not reported  
Contact Fax: Not reported  
Contact Email: Not reported  
Contact Title: GENERAL UTILITY WORKER L1-2  
EPA Region: 02  
Land Type: Private



Map ID  
 Direction  
 Distance  
 Elevation

MAP FINDINGS

Site

Database(s)

EDR ID Number  
 EPA ID Number

**CON EDISON SERVICE BOX: 45061 (Continued)**

**1016960661**

Federal Waste Generator Description:	Not a generator, verified
Non-Notifier:	Not reported
Biennial Report Cycle:	Not reported
Accessibility:	Not reported
Active Site Indicator:	Not reported
State District Owner:	NY
State District:	NYSDEC R2
Mailing Address:	IRVING PL, RM 828
Mailing City, State, Zip:	NEW YORK, NY 10003
Owner Name:	Not reported
Owner Type:	Not reported
Operator Name:	Not reported
Operator Type:	Not reported
Short-Term Generator Activity:	No
Importer Activity:	No
Mixed Waste Generator:	No
Transporter Activity:	No
Transfer Facility Activity:	No
Recycler Activity with Storage:	No
Small Quantity On-Site Burner Exemption:	No
Smelting Melting and Refining Furnace Exemption:	No
Underground Injection Control:	No
Off-Site Waste Receipt:	No
Universal Waste Indicator:	No
Universal Waste Destination Facility:	No
Federal Universal Waste:	No
Active Site Fed-Reg Treatment Storage and Disposal Facility:	Not reported
Active Site Converter Treatment storage and Disposal Facility:	Not reported
Active Site State-Reg Treatment Storage and Disposal Facility:	Not reported
Active Site State-Reg Handler:	---
Federal Facility Indicator:	Not reported
Hazardous Secondary Material Indicator:	NN
Sub-Part K Indicator:	Not reported
Commercial TSD Indicator:	No
Treatment Storage and Disposal Type:	Not reported
2018 GPRA Permit Baseline:	Not on the Baseline
2018 GPRA Renewals Baseline:	Not on the Baseline
Permit Renewals Workload Universe:	Not reported
Permit Workload Universe:	Not reported
Permit Progress Universe:	Not reported
Post-Closure Workload Universe:	Not reported
Closure Workload Universe:	Not reported
202 GPRA Corrective Action Baseline:	No
Corrective Action Workload Universe:	No
Subject to Corrective Action Universe:	No
Non-TSDFs Where RCRA CA has Been Imposed Universe:	No
TSDFs Potentially Subject to CA Under 3004 (u)/(v) Universe:	No
TSDFs Only Subject to CA under Discretionary Auth Universe:	No
Corrective Action Priority Ranking:	No NCAPS ranking
Environmental Control Indicator:	No
Institutional Control Indicator:	No
Human Exposure Controls Indicator:	N/A
Groundwater Controls Indicator:	N/A
Operating TSDF Universe:	Not reported
Full Enforcement Universe:	Not reported
Significant Non-Complier Universe:	No
Unaddressed Significant Non-Complier Universe:	No

Map ID  
Direction  
Distance  
Elevation

MAP FINDINGS

Site

Database(s)

EDR ID Number  
EPA ID Number

**CON EDISON SERVICE BOX: 45061 (Continued)**

**1016960661**

Addressed Significant Non-Complier Universe: No  
Significant Non-Complier With a Compliance Schedule Universe: No  
Financial Assurance Required: Not reported  
Handler Date of Last Change: 20140701  
Recognized Trader-Importer: No  
Recognized Trader-Exporter: No  
Importer of Spent Lead Acid Batteries: No  
Exporter of Spent Lead Acid Batteries: No  
Recycler Activity Without Storage: Not reported  
Manifest Broker: Not reported  
Sub-Part P Indicator: No

Historic Generators:

Receive Date: 20130711  
Handler Name: CON EDISON SERVICE BOX: 45061  
Federal Waste Generator Description: Conditionally Exempt Small Quantity Generator  
State District Owner: NY  
Large Quantity Handler of Universal Waste: No  
Recognized Trader Importer: No  
Recognized Trader Exporter: No  
Spent Lead Acid Battery Importer: No  
Spent Lead Acid Battery Exporter: No  
Current Record: No  
Non Storage Recycler Activity: Not reported  
Electronic Manifest Broker: Not reported

Receive Date: 20130811  
Handler Name: CON EDISON SERVICE BOX: 45061  
Federal Waste Generator Description: Not a generator, verified  
State District Owner: NY  
Large Quantity Handler of Universal Waste: No  
Recognized Trader Importer: No  
Recognized Trader Exporter: No  
Spent Lead Acid Battery Importer: No  
Spent Lead Acid Battery Exporter: No  
Current Record: Yes  
Non Storage Recycler Activity: Not reported  
Electronic Manifest Broker: Not reported

List of NAICS Codes and Descriptions:

NAICS Codes: No NAICS Codes Found

Facility Has Received Notices of Violations:

Violations: No Violations Found

Evaluation Action Summary:

Evaluations: No Evaluations Found

NY MANIFEST:

Name: CON EDISON  
Address: 4018 3RD AVE  
City,State,Zip: BROOKLYN, NY 11220  
Country: USA

Map ID  
Direction  
Distance  
Elevation

MAP FINDINGS

Site

Database(s)

EDR ID Number  
EPA ID Number

**CON EDISON SERVICE BOX: 45061 (Continued)**

**1016960661**

EPA ID: NYP004327599  
Facility Status: Not reported  
Location Address 1: 4018 3 AVE  
Code: BP  
Location Address 2: SB #45061  
Total Tanks: Not reported  
Location City: BROOKLYN  
Location State: NY  
Location Zip: 11232  
Location Zip 4: Not reported

**NY MANIFEST:**

EPAID: NYP004327599  
Mailing Name: CON EDISON  
Mailing Contact: CON EDISON  
Mailing Address 1: 4 IRVING PLACE 15TH FLOOR  
Mailing Address 2: Not reported  
Mailing City: NEW YORK  
Mailing State: NY  
Mailing Zip: 10003  
Mailing Zip 4: Not reported  
Mailing Country: USA  
Mailing Phone: 2124603770

**NY MANIFEST:**

Document ID: Not reported  
Manifest Status: Not reported  
seq: Not reported  
Year: 2018  
Trans1 State ID: NJD003812047  
Trans2 State ID: Not reported  
Generator Ship Date: 07/11/2013  
Trans1 Recv Date: 07/11/2013  
Trans2 Recv Date: Not reported  
TSD Site Recv Date: 07/16/2013  
Part A Recv Date: Not reported  
Part B Recv Date: Not reported  
Generator EPA ID: NYP004327599  
Trans1 EPA ID: Not reported  
Trans2 EPA ID: Not reported  
TSD ID 1: NJD991291105  
TSD ID 2: Not reported  
Manifest Tracking Number: 002084615GBF  
Import Indicator: N  
Export Indicator: N  
Discr Quantity Indicator: N  
Discr Type Indicator: N  
Discr Residue Indicator: N  
Discr Partial Reject Indicator: N  
Discr Full Reject Indicator: N  
Manifest Ref Number: Not reported  
Alt Facility RCRA ID: Not reported  
Alt Facility Sign Date: Not reported  
MGMT Method Type Code: H110  
Waste Code: Not reported  
Waste Code: Not reported  
Waste Code: Not reported

Map ID  
 Direction  
 Distance  
 Elevation

MAP FINDINGS

Site

Database(s)

EDR ID Number  
 EPA ID Number

**CON EDISON SERVICE BOX: 45061 (Continued)**

**1016960661**

Waste Code: Not reported  
 Waste Code: Not reported  
 Waste Code: Not reported  
 Quantity: 60  
 Units: G - Gallons (liquids only)\* (8.3 pounds)  
 Number of Containers: 1  
 Container Type: TT - Cargo tank, tank trucks  
 Handling Method: T Chemical, physical, or biological treatment.  
 Specific Gravity: 1  
 Waste Code: D008  
 Waste Code 1\_2: Not reported  
 Waste Code 1\_3: Not reported  
 Waste Code 1\_4: Not reported  
 Waste Code 1\_5: Not reported  
 Waste Code 1\_6: Not reported

**Y169  
 SE  
 1/8-1/4  
 0.176 mi.  
 927 ft.**

**CON EDISON  
 38TH ST & 3RD AVE  
 BROOKLYN, NY 11215  
 Site 1 of 2 in cluster Y**

**RCRA NonGen / NLR  
 FINDS  
 ECHO**

**1019908258  
 NYP004843781**

**Relative:  
 Higher  
 Actual:  
 18 ft.**

RCRA NonGen / NLR:  
 Date Form Received by Agency: 20150924  
 Handler Name: CON EDISON  
 Handler Address: 38TH ST & 3RD AVE  
 Handler City,State,Zip: BROOKLYN, NY 11215  
 EPA ID: NYP004843781  
 Contact Name: THOMAS TEELING  
 Contact Address: Not reported  
 Contact City,State,Zip: Not reported  
 Contact Telephone: 212-460-3770  
 Contact Fax: Not reported  
 Contact Email: Not reported  
 Contact Title: Not reported  
 EPA Region: 02  
 Land Type: Private  
 Federal Waste Generator Description: Not a generator, verified  
 Non-Notifier: Not reported  
 Biennial Report Cycle: Not reported  
 Accessibility: Not reported  
 Active Site Indicator: Not reported  
 State District Owner: NY  
 State District: NYSDEC R2  
 Mailing Address: IRVING PL 15TH FL NE  
 Mailing City,State,Zip: NEW YORK, NY 10003  
 Owner Name: Not reported  
 Owner Type: Not reported  
 Operator Name: Not reported  
 Operator Type: Not reported  
 Short-Term Generator Activity: No  
 Importer Activity: No  
 Mixed Waste Generator: No  
 Transporter Activity: No  
 Transfer Facility Activity: No  
 Recycler Activity with Storage: No  
 Small Quantity On-Site Burner Exemption: No

Map ID  
 Direction  
 Distance  
 Elevation

MAP FINDINGS

Site

Database(s)

EDR ID Number  
 EPA ID Number

**CON EDISON (Continued)**

**1019908258**

Smelting Melting and Refining Furnace Exemption:	No
Underground Injection Control:	No
Off-Site Waste Receipt:	No
Universal Waste Indicator:	No
Universal Waste Destination Facility:	No
Federal Universal Waste:	No
Active Site Fed-Reg Treatment Storage and Disposal Facility:	Not reported
Active Site Converter Treatment storage and Disposal Facility:	Not reported
Active Site State-Reg Treatment Storage and Disposal Facility:	Not reported
Active Site State-Reg Handler:	---
Federal Facility Indicator:	Not reported
Hazardous Secondary Material Indicator:	NN
Sub-Part K Indicator:	Not reported
Commercial TSD Indicator:	No
Treatment Storage and Disposal Type:	Not reported
2018 GPRC Permit Baseline:	Not on the Baseline
2018 GPRC Renewals Baseline:	Not on the Baseline
Permit Renewals Workload Universe:	Not reported
Permit Workload Universe:	Not reported
Permit Progress Universe:	Not reported
Post-Closure Workload Universe:	Not reported
Closure Workload Universe:	Not reported
202 GPRC Corrective Action Baseline:	No
Corrective Action Workload Universe:	No
Subject to Corrective Action Universe:	No
Non-TSDs Where RCRA CA has Been Imposed Universe:	No
TSDs Potentially Subject to CA Under 3004 (u)/(v) Universe:	No
TSDs Only Subject to CA under Discretionary Auth Universe:	No
Corrective Action Priority Ranking:	No NCAPS ranking
Environmental Control Indicator:	No
Institutional Control Indicator:	No
Human Exposure Controls Indicator:	N/A
Groundwater Controls Indicator:	N/A
Operating TSD Universe:	Not reported
Full Enforcement Universe:	Not reported
Significant Non-Complier Universe:	No
Unaddressed Significant Non-Complier Universe:	No
Addressed Significant Non-Complier Universe:	No
Significant Non-Complier With a Compliance Schedule Universe:	No
Financial Assurance Required:	Not reported
Handler Date of Last Change:	20160909
Recognized Trader-Importer:	No
Recognized Trader-Exporter:	No
Importer of Spent Lead Acid Batteries:	No
Exporter of Spent Lead Acid Batteries:	No
Recycler Activity Without Storage:	Not reported
Manifest Broker:	Not reported
Sub-Part P Indicator:	No

Historic Generators:

Receive Date:	20150924
Handler Name:	CON EDISON
Federal Waste Generator Description:	Large Quantity Generator
State District Owner:	NY
Large Quantity Handler of Universal Waste:	No
Recognized Trader Importer:	No

Map ID  
Direction  
Distance  
Elevation

MAP FINDINGS

Site

Database(s)

EDR ID Number  
EPA ID Number

**CON EDISON (Continued)**

**1019908258**

Recognized Trader Exporter: No  
Spent Lead Acid Battery Importer: No  
Spent Lead Acid Battery Exporter: No  
Current Record: No  
Non Storage Recycler Activity: Not reported  
Electronic Manifest Broker: Not reported

Receive Date: 20150924  
Handler Name: CON EDISON  
Federal Waste Generator Description: Not a generator, verified  
State District Owner: NY  
Large Quantity Handler of Universal Waste: No  
Recognized Trader Importer: No  
Recognized Trader Exporter: No  
Spent Lead Acid Battery Importer: No  
Spent Lead Acid Battery Exporter: No  
Current Record: Yes  
Non Storage Recycler Activity: Not reported  
Electronic Manifest Broker: Not reported

List of NAICS Codes and Descriptions:  
NAICS Codes: No NAICS Codes Found

Facility Has Received Notices of Violations:  
Violations: No Violations Found

Evaluation Action Summary:  
Evaluations: No Evaluations Found

FINDS:  
Registry ID: 110069664492

Click Here:

Environmental Interest/Information System:

RCRAInfo is a national information system that supports the Resource Conservation and Recovery Act (RCRA) program through the tracking of events and activities related to facilities that generate, transport, and treat, store, or dispose of hazardous waste. RCRAInfo allows RCRA program staff to track the notification, permit, compliance, and corrective action activities required under RCRA.

[Click this hyperlink](#) while viewing on your computer to access additional FINDS: detail in the EDR Site Report.

ECHO:  
Envid: 1019908258  
Registry ID: 110069664492  
DFR URL: <http://echo.epa.gov/detailed-facility-report?fid=110069664492>  
Name: CON EDISON  
Address: 38TH ST & 3RD AVE  
City,State,Zip: BROOKLYN, NY 11215

Map ID  
 Direction  
 Distance  
 Elevation

MAP FINDINGS

Site

Database(s)

EDR ID Number  
 EPA ID Number

**X170**  
**South**  
**1/8-1/4**  
**0.181 mi.**  
**958 ft.**

**APPLE EXPRESS AUTO BODY**  
**224 42ND ST**  
**BROOKLYN, NY 11232**

**RCRA NonGen / NLR**  
**FINDS**  
**ECHO**

**1000279163**  
**NYD986874550**

**Site 3 of 9 in cluster X**

**Relative:**  
**Higher**

RCRA NonGen / NLR:

**Actual:**  
**20 ft.**

Date Form Received by Agency:	20070101
Handler Name:	APPLE EXPRESS AUTO BODY
Handler Address:	224 42ND ST
Handler City,State,Zip:	BROOKLYN, NY 11232-2814
EPA ID:	NYD986874550
Contact Name:	Not reported
Contact Address:	42ND ST
Contact City,State,Zip:	BROOKLYN, NY 11237
Contact Telephone:	Not reported
Contact Fax:	Not reported
Contact Email:	Not reported
Contact Title:	Not reported
EPA Region:	02
Land Type:	Not reported
Federal Waste Generator Description:	Not a generator, verified
Non-Notifier:	Not reported
Biennial Report Cycle:	Not reported
Accessibility:	Not reported
Active Site Indicator:	Not reported
State District Owner:	NY
State District:	NYSDEC R2
Mailing Address:	42ND ST
Mailing City,State,Zip:	BROOKLYN, NY 11237
Owner Name:	APPLE EXPRESS AUTO BODY
Owner Type:	Private
Operator Name:	APPLE EXPRESS AUTO BODY
Operator Type:	Private
Short-Term Generator Activity:	No
Importer Activity:	No
Mixed Waste Generator:	No
Transporter Activity:	No
Transfer Facility Activity:	No
Recycler Activity with Storage:	No
Small Quantity On-Site Burner Exemption:	No
Smelting Melting and Refining Furnace Exemption:	No
Underground Injection Control:	No
Off-Site Waste Receipt:	No
Universal Waste Indicator:	No
Universal Waste Destination Facility:	No
Federal Universal Waste:	No
Active Site Fed-Reg Treatment Storage and Disposal Facility:	Not reported
Active Site Converter Treatment storage and Disposal Facility:	Not reported
Active Site State-Reg Treatment Storage and Disposal Facility:	Not reported
Active Site State-Reg Handler:	---
Federal Facility Indicator:	Not reported
Hazardous Secondary Material Indicator:	NN
Sub-Part K Indicator:	Not reported
Commercial TSD Indicator:	No
Treatment Storage and Disposal Type:	Not reported
2018 GPRR Permit Baseline:	Not on the Baseline
2018 GPRR Renewals Baseline:	Not on the Baseline
Permit Renewals Workload Universe:	Not reported

Map ID  
Direction  
Distance  
Elevation

MAP FINDINGS

Site

Database(s)

EDR ID Number  
EPA ID Number

**APPLE EXPRESS AUTO BODY (Continued)**

**1000279163**

Permit Workload Universe: Not reported  
Permit Progress Universe: Not reported  
Post-Closure Workload Universe: Not reported  
Closure Workload Universe: Not reported  
202 GPRA Corrective Action Baseline: No  
Corrective Action Workload Universe: No  
Subject to Corrective Action Universe: No  
Non-TSDFs Where RCRA CA has Been Imposed Universe: No  
TSDFs Potentially Subject to CA Under 3004 (u)/(v) Universe: No  
TSDFs Only Subject to CA under Discretionary Auth Universe: No  
Corrective Action Priority Ranking: No NCAPS ranking  
Environmental Control Indicator: No  
Institutional Control Indicator: No  
Human Exposure Controls Indicator: N/A  
Groundwater Controls Indicator: N/A  
Operating TSDF Universe: Not reported  
Full Enforcement Universe: Not reported  
Significant Non-Complier Universe: No  
Unaddressed Significant Non-Complier Universe: No  
Addressed Significant Non-Complier Universe: No  
Significant Non-Complier With a Compliance Schedule Universe: No  
Financial Assurance Required: Not reported  
Handler Date of Last Change: 20150414  
Recognized Trader-Importer: No  
Recognized Trader-Exporter: No  
Importer of Spent Lead Acid Batteries: No  
Exporter of Spent Lead Acid Batteries: No  
Recycler Activity Without Storage: Not reported  
Manifest Broker: Not reported  
Sub-Part P Indicator: No

Hazardous Waste Summary:

Waste Code: D000  
Waste Description: Not Defined

Waste Code: D001  
Waste Description: IGNITABLE WASTE

Handler - Owner Operator:

Owner/Operator Indicator: Operator  
Owner/Operator Name: APPLE EXPRESS AUTO BODY  
Legal Status: Private  
Date Became Current: Not reported  
Date Ended Current: Not reported  
Owner/Operator Address: NOT REQUIRED  
Owner/Operator City,State,Zip: NOT REQUIRED, WY 99999  
Owner/Operator Telephone: 212-555-1212  
Owner/Operator Telephone Ext: Not reported  
Owner/Operator Fax: Not reported  
Owner/Operator Email: Not reported

Owner/Operator Indicator: Owner  
Owner/Operator Name: APPLE EXPRESS AUTO BODY  
Legal Status: Private  
Date Became Current: Not reported



Map ID  
Direction  
Distance  
Elevation

MAP FINDINGS

Site

Database(s)

EDR ID Number  
EPA ID Number

**APPLE EXPRESS AUTO BODY (Continued)**

**1000279163**

Date Ended Current: Not reported  
Owner/Operator Address: NOT REQUIRED  
Owner/Operator City,State,Zip: NOT REQUIRED, WY 99999  
Owner/Operator Telephone: 212-555-1212  
Owner/Operator Telephone Ext: Not reported  
Owner/Operator Fax: Not reported  
Owner/Operator Email: Not reported

Owner/Operator Indicator: Owner  
Owner/Operator Name: APPLE EXPRESS AUTO BODY  
Legal Status: Private  
Date Became Current: Not reported  
Date Ended Current: Not reported  
Owner/Operator Address: NOT REQUIRED  
Owner/Operator City,State,Zip: NOT REQUIRED, WY 99999  
Owner/Operator Telephone: 212-555-1212  
Owner/Operator Telephone Ext: Not reported  
Owner/Operator Fax: Not reported  
Owner/Operator Email: Not reported

Historic Generators:

Receive Date: 19990708  
Handler Name: APPLE EXPRESS AUTO BODY  
Federal Waste Generator Description: Not a generator, verified  
State District Owner: NY  
Large Quantity Handler of Universal Waste: No  
Recognized Trader Importer: No  
Recognized Trader Exporter: No  
Spent Lead Acid Battery Importer: No  
Spent Lead Acid Battery Exporter: No  
Current Record: No  
Non Storage Recycler Activity: Not reported  
Electronic Manifest Broker: Not reported

Receive Date: 20060101  
Handler Name: APPLE EXPRESS AUTO BODY  
Federal Waste Generator Description: Not a generator, verified  
State District Owner: NY  
Large Quantity Handler of Universal Waste: No  
Recognized Trader Importer: No  
Recognized Trader Exporter: No  
Spent Lead Acid Battery Importer: No  
Spent Lead Acid Battery Exporter: No  
Current Record: No  
Non Storage Recycler Activity: Not reported  
Electronic Manifest Broker: Not reported

Receive Date: 20070101  
Handler Name: APPLE EXPRESS AUTO BODY  
Federal Waste Generator Description: Not a generator, verified  
State District Owner: NY  
Large Quantity Handler of Universal Waste: No  
Recognized Trader Importer: No  
Recognized Trader Exporter: No  
Spent Lead Acid Battery Importer: No  
Spent Lead Acid Battery Exporter: No  
Current Record: Yes

Map ID  
Direction  
Distance  
Elevation

MAP FINDINGS

Site

Database(s)

EDR ID Number  
EPA ID Number

**APPLE EXPRESS AUTO BODY (Continued)**

**1000279163**

Non Storage Recycler Activity: Not reported  
Electronic Manifest Broker: Not reported

Receive Date: 19880901  
Handler Name: APPLE EXPRESS AUTO BODY  
Federal Waste Generator Description: Large Quantity Generator  
State District Owner: NY  
Large Quantity Handler of Universal Waste: No  
Recognized Trader Importer: No  
Recognized Trader Exporter: No  
Spent Lead Acid Battery Importer: No  
Spent Lead Acid Battery Exporter: No  
Current Record: No  
Non Storage Recycler Activity: Not reported  
Electronic Manifest Broker: Not reported

List of NAICS Codes and Descriptions:  
NAICS Codes: No NAICS Codes Found

Facility Has Received Notices of Violations:  
Violations: No Violations Found

Evaluation Action Summary:  
Evaluations: No Evaluations Found

FINDS:  
Registry ID: 110004437770

Click Here:

Environmental Interest/Information System:  
RCRAInfo is a national information system that supports the Resource Conservation and Recovery Act (RCRA) program through the tracking of events and activities related to facilities that generate, transport, and treat, store, or dispose of hazardous waste. RCRAInfo allows RCRA program staff to track the notification, permit, compliance, and corrective action activities required under RCRA.

[Click this hyperlink](#) while viewing on your computer to access additional FINDS: detail in the EDR Site Report.

ECHO:  
Envid: 1000279163  
Registry ID: 110004437770  
DFR URL: <http://echo.epa.gov/detailed-facility-report?fid=110004437770>  
Name: APPLE EXPRESS AUTO BODY  
Address: 224 42ND ST  
City,State,Zip: BROOKLYN, NY 11232

Map ID  
 Direction  
 Distance  
 Elevation

MAP FINDINGS

Site

Database(s)

EDR ID Number  
 EPA ID Number

**Z171**  
**South**  
**1/8-1/4**  
**0.183 mi.**  
**968 ft.**

**CARCRAFT COLLISION WORKS INC**  
**232 42ND ST**  
**BROOKLYN, NY 11232**  
**Site 1 of 8 in cluster Z**

**RCRA NonGen / NLR**  
**FINDS**  
**ECHO**  
**NY MANIFEST**

**1000180714**  
**NYD017381849**

**Relative:**  
**Higher**  
**Actual:**  
**21 ft.**

RCRA NonGen / NLR:  
 Date Form Received by Agency: 20070101  
 Handler Name: CARCRAFT COLLISION WORKS INC  
 Handler Address: 232 42ND ST  
 Handler City,State,Zip: BROOKLYN, NY 11232-2814  
 EPA ID: NYD017381849  
 Contact Name: Not reported  
 Contact Address: 42ND ST  
 Contact City,State,Zip: BROOKLYN, NY 11232  
 Contact Telephone: Not reported  
 Contact Fax: Not reported  
 Contact Email: Not reported  
 Contact Title: Not reported  
 EPA Region: 02  
 Land Type: Not reported  
 Federal Waste Generator Description: Not a generator, verified  
 Non-Notifier: Not reported  
 Biennial Report Cycle: Not reported  
 Accessibility: Not reported  
 Active Site Indicator: Not reported  
 State District Owner: NY  
 State District: NYSDEC R2  
 Mailing Address: 42ND ST  
 Mailing City,State,Zip: BROOKLYN, NY 11232  
 Owner Name: STEVE PESCE  
 Owner Type: Private  
 Operator Name: STEVE PESCE  
 Operator Type: Private  
 Short-Term Generator Activity: No  
 Importer Activity: No  
 Mixed Waste Generator: No  
 Transporter Activity: No  
 Transfer Facility Activity: No  
 Recycler Activity with Storage: No  
 Small Quantity On-Site Burner Exemption: No  
 Smelting Melting and Refining Furnace Exemption: No  
 Underground Injection Control: No  
 Off-Site Waste Receipt: No  
 Universal Waste Indicator: No  
 Universal Waste Destination Facility: No  
 Federal Universal Waste: No  
 Active Site Fed-Reg Treatment Storage and Disposal Facility: Not reported  
 Active Site Converter Treatment storage and Disposal Facility: Not reported  
 Active Site State-Reg Treatment Storage and Disposal Facility: Not reported  
 Active Site State-Reg Handler: ---  
 Federal Facility Indicator: Not reported  
 Hazardous Secondary Material Indicator: NN  
 Sub-Part K Indicator: Not reported  
 Commercial TSD Indicator: No  
 Treatment Storage and Disposal Type: Not reported  
 2018 GPRP Permit Baseline: Not on the Baseline  
 2018 GPRP Renewals Baseline: Not on the Baseline  
 Permit Renewals Workload Universe: Not reported

Map ID  
Direction  
Distance  
Elevation

MAP FINDINGS

Site

Database(s)

EDR ID Number  
EPA ID Number

**CARCRAFT COLLISION WORKS INC (Continued)**

**1000180714**

Permit Workload Universe:	Not reported
Permit Progress Universe:	Not reported
Post-Closure Workload Universe:	Not reported
Closure Workload Universe:	Not reported
202 GPRA Corrective Action Baseline:	No
Corrective Action Workload Universe:	No
Subject to Corrective Action Universe:	No
Non-TSDFs Where RCRA CA has Been Imposed Universe:	No
TSDFs Potentially Subject to CA Under 3004 (u)/(v) Universe:	No
TSDFs Only Subject to CA under Discretionary Auth Universe:	No
Corrective Action Priority Ranking:	No NCAPS ranking
Environmental Control Indicator:	No
Institutional Control Indicator:	No
Human Exposure Controls Indicator:	N/A
Groundwater Controls Indicator:	N/A
Operating TSDf Universe:	Not reported
Full Enforcement Universe:	Not reported
Significant Non-Complier Universe:	No
Unaddressed Significant Non-Complier Universe:	No
Addressed Significant Non-Complier Universe:	No
Significant Non-Complier With a Compliance Schedule Universe:	No
Financial Assurance Required:	Not reported
Handler Date of Last Change:	20150414
Recognized Trader-Importer:	No
Recognized Trader-Exporter:	No
Importer of Spent Lead Acid Batteries:	No
Exporter of Spent Lead Acid Batteries:	No
Recycler Activity Without Storage:	Not reported
Manifest Broker:	Not reported
Sub-Part P Indicator:	No

Hazardous Waste Summary:

Waste Code:	D001
Waste Description:	IGNITABLE WASTE

Handler - Owner Operator:

Owner/Operator Indicator:	Operator
Owner/Operator Name:	STEVE PESCE
Legal Status:	Private
Date Became Current:	Not reported
Date Ended Current:	Not reported
Owner/Operator Address:	NOT REQUIRED
Owner/Operator City,State,Zip:	NOT REQUIRED, WY 99999
Owner/Operator Telephone:	212-555-1212
Owner/Operator Telephone Ext:	Not reported
Owner/Operator Fax:	Not reported
Owner/Operator Email:	Not reported

Owner/Operator Indicator:	Owner
Owner/Operator Name:	STEVE PESCE
Legal Status:	Private
Date Became Current:	Not reported
Date Ended Current:	Not reported
Owner/Operator Address:	NOT REQUIRED
Owner/Operator City,State,Zip:	NOT REQUIRED, WY 99999

Map ID  
Direction  
Distance  
Elevation

MAP FINDINGS

Site

Database(s)

EDR ID Number  
EPA ID Number

**CARCRAFT COLLISION WORKS INC (Continued)**

**1000180714**

Owner/Operator Telephone: 212-555-1212  
Owner/Operator Telephone Ext: Not reported  
Owner/Operator Fax: Not reported  
Owner/Operator Email: Not reported  
  
Owner/Operator Indicator: Owner  
Owner/Operator Name: STEVE PESCE  
Legal Status: Private  
Date Became Current: Not reported  
Date Ended Current: Not reported  
Owner/Operator Address: NOT REQUIRED  
Owner/Operator City,State,Zip: NOT REQUIRED, WY 99999  
Owner/Operator Telephone: 212-555-1212  
Owner/Operator Telephone Ext: Not reported  
Owner/Operator Fax: Not reported  
Owner/Operator Email: Not reported

Historic Generators:

Receive Date: 19990708  
Handler Name: CARCRAFT COLLISION WORKS INC  
Federal Waste Generator Description: Not a generator, verified  
State District Owner: NY  
Large Quantity Handler of Universal Waste: No  
Recognized Trader Importer: No  
Recognized Trader Exporter: No  
Spent Lead Acid Battery Importer: No  
Spent Lead Acid Battery Exporter: No  
Current Record: No  
Non Storage Recycler Activity: Not reported  
Electronic Manifest Broker: Not reported

Receive Date: 20060101  
Handler Name: CARCRAFT COLLISION WORKS INC  
Federal Waste Generator Description: Not a generator, verified  
State District Owner: NY  
Large Quantity Handler of Universal Waste: No  
Recognized Trader Importer: No  
Recognized Trader Exporter: No  
Spent Lead Acid Battery Importer: No  
Spent Lead Acid Battery Exporter: No  
Current Record: No  
Non Storage Recycler Activity: Not reported  
Electronic Manifest Broker: Not reported

Receive Date: 20070101  
Handler Name: CARCRAFT COLLISION WORKS INC  
Federal Waste Generator Description: Not a generator, verified  
State District Owner: NY  
Large Quantity Handler of Universal Waste: No  
Recognized Trader Importer: No  
Recognized Trader Exporter: No  
Spent Lead Acid Battery Importer: No  
Spent Lead Acid Battery Exporter: No  
Current Record: Yes  
Non Storage Recycler Activity: Not reported  
Electronic Manifest Broker: Not reported

Map ID  
Direction  
Distance  
Elevation

MAP FINDINGS

Site

Database(s)

EDR ID Number  
EPA ID Number

**CARCRAFT COLLISION WORKS INC (Continued)**

**1000180714**

Receive Date: 19860804  
Handler Name: CARCRAFT COLLISION WORKS INC  
Federal Waste Generator Description: Large Quantity Generator  
State District Owner: NY  
Large Quantity Handler of Universal Waste: No  
Recognized Trader Importer: No  
Recognized Trader Exporter: No  
Spent Lead Acid Battery Importer: No  
Spent Lead Acid Battery Exporter: No  
Current Record: No  
Non Storage Recycler Activity: Not reported  
Electronic Manifest Broker: Not reported

List of NAICS Codes and Descriptions:

NAICS Codes: No NAICS Codes Found

Facility Has Received Notices of Violations:

Violations: No Violations Found

Evaluation Action Summary:

Evaluations: No Evaluations Found

FINDS:

Registry ID: 110004350700

Click Here:

Environmental Interest/Information System:

RCRAInfo is a national information system that supports the Resource Conservation and Recovery Act (RCRA) program through the tracking of events and activities related to facilities that generate, transport, and treat, store, or dispose of hazardous waste. RCRAInfo allows RCRA program staff to track the notification, permit, compliance, and corrective action activities required under RCRA.

FIS (New York - Facility Information System) is New York's Department of Environmental Conservation (DEC) information system for tracking environmental facility information found across the State.

[Click this hyperlink](#) while viewing on your computer to access additional FINDS: detail in the EDR Site Report.

ECHO:

Envid: 1000180714  
Registry ID: 110004350700  
DFR URL: <http://echo.epa.gov/detailed-facility-report?fid=110004350700>  
Name: CARCRAFT COLLISION WORKS INC  
Address: 232 42ND ST  
City,State,Zip: BROOKLYN, NY 11232

NY MANIFEST:

Name: CARCRAFT COLLISION WORKS INC  
Address: 232 42ND ST  
City,State,Zip: BROOKLYN, NY 11232-2814  
Country: USA  
EPA ID: NYD017381849

Map ID  
Direction  
Distance  
Elevation

MAP FINDINGS

Site

Database(s)

EDR ID Number  
EPA ID Number

**CARCRAFT COLLISION WORKS INC (Continued)**

**1000180714**

Facility Status: Not reported  
Location Address 1: 232 42ND AVENUE  
Code: BP  
Location Address 2: Not reported  
Total Tanks: Not reported  
Location City: BROOKLYN  
Location State: NY  
Location Zip: 11232  
Location Zip 4: Not reported

**NY MANIFEST:**

EPAID: NYD017381849  
Mailing Name: CARCRAFT COLLISION WORKS INC  
Mailing Contact: CARCRAFT COLLISION WORKS INC  
Mailing Address 1: 232 42ND AVENUE  
Mailing Address 2: Not reported  
Mailing City: BROOKLYN  
Mailing State: NY  
Mailing Zip: 11232  
Mailing Zip 4: Not reported  
Mailing Country: USA  
Mailing Phone: 7187886803

**AA172**  
**ESE**  
**1/8-1/4**  
**0.184 mi.**  
**969 ft.**

**CON EDISON SERVICE BOX: 45041**  
**939 3RD AVE**  
**BROOKLYN, NY 11220**  
**Site 1 of 5 in cluster AA**

**RCRA NonGen / NLR 1016960700**  
**NY MANIFEST NYP004328241**

**Relative:**  
**Higher**  
**Actual:**  
**16 ft.**

RCRA NonGen / NLR:  
Date Form Received by Agency: 20130812  
Handler Name: CON EDISON SERVICE BOX: 45041  
Handler Address: 939 3RD AVE  
Handler City,State,Zip: BROOKLYN, NY 11220  
EPA ID: NYP004328241  
Contact Name: ANTHONY SIGNORE  
Contact Address: Not reported  
Contact City,State,Zip: Not reported  
Contact Telephone: 718-666-4714  
Contact Fax: Not reported  
Contact Email: Not reported  
Contact Title: GENERAL UTILITY WORKER L1-2  
EPA Region: 02  
Land Type: Private  
Federal Waste Generator Description: Not a generator, verified  
Non-Notifier: Not reported  
Biennial Report Cycle: Not reported  
Accessibility: Not reported  
Active Site Indicator: Not reported  
State District Owner: NY  
State District: NYSDEC R2  
Mailing Address: IRVING PL, RM 828  
Mailing City,State,Zip: NEW YORK, NY 10003  
Owner Name: Not reported  
Owner Type: Not reported  
Operator Name: Not reported  
Operator Type: Not reported

Map ID  
 Direction  
 Distance  
 Elevation

MAP FINDINGS

Site

Database(s)

EDR ID Number  
 EPA ID Number

**CON EDISON SERVICE BOX: 45041 (Continued)**

**1016960700**

Short-Term Generator Activity:	No
Importer Activity:	No
Mixed Waste Generator:	No
Transporter Activity:	No
Transfer Facility Activity:	No
Recycler Activity with Storage:	No
Small Quantity On-Site Burner Exemption:	No
Smelting Melting and Refining Furnace Exemption:	No
Underground Injection Control:	No
Off-Site Waste Receipt:	No
Universal Waste Indicator:	No
Universal Waste Destination Facility:	No
Federal Universal Waste:	No
Active Site Fed-Reg Treatment Storage and Disposal Facility:	Not reported
Active Site Converter Treatment storage and Disposal Facility:	Not reported
Active Site State-Reg Treatment Storage and Disposal Facility:	Not reported
Active Site State-Reg Handler:	---
Federal Facility Indicator:	Not reported
Hazardous Secondary Material Indicator:	NN
Sub-Part K Indicator:	Not reported
Commercial TSD Indicator:	No
Treatment Storage and Disposal Type:	Not reported
2018 GPRA Permit Baseline:	Not on the Baseline
2018 GPRA Renewals Baseline:	Not on the Baseline
Permit Renewals Workload Universe:	Not reported
Permit Workload Universe:	Not reported
Permit Progress Universe:	Not reported
Post-Closure Workload Universe:	Not reported
Closure Workload Universe:	Not reported
202 GPRA Corrective Action Baseline:	No
Corrective Action Workload Universe:	No
Subject to Corrective Action Universe:	No
Non-TSDFs Where RCRA CA has Been Imposed Universe:	No
TSDFs Potentially Subject to CA Under 3004 (u)/(v) Universe:	No
TSDFs Only Subject to CA under Discretionary Auth Universe:	No
Corrective Action Priority Ranking:	No NCAPS ranking
Environmental Control Indicator:	No
Institutional Control Indicator:	No
Human Exposure Controls Indicator:	N/A
Groundwater Controls Indicator:	N/A
Operating TSDF Universe:	Not reported
Full Enforcement Universe:	Not reported
Significant Non-Complier Universe:	No
Unaddressed Significant Non-Complier Universe:	No
Addressed Significant Non-Complier Universe:	No
Significant Non-Complier With a Compliance Schedule Universe:	No
Financial Assurance Required:	Not reported
Handler Date of Last Change:	20140701
Recognized Trader-Importer:	No
Recognized Trader-Exporter:	No
Importer of Spent Lead Acid Batteries:	No
Exporter of Spent Lead Acid Batteries:	No
Recycler Activity Without Storage:	Not reported
Manifest Broker:	Not reported
Sub-Part P Indicator:	No



Map ID  
Direction  
Distance  
Elevation

MAP FINDINGS

Site

Database(s)

EDR ID Number  
EPA ID Number

**CON EDISON SERVICE BOX: 45041 (Continued)**

**1016960700**

Historic Generators:

Receive Date: 20130712  
Handler Name: CON EDISON SERVICE BOX: 45041  
Federal Waste Generator Description: Conditionally Exempt Small Quantity Generator  
State District Owner: NY  
Large Quantity Handler of Universal Waste: No  
Recognized Trader Importer: No  
Recognized Trader Exporter: No  
Spent Lead Acid Battery Importer: No  
Spent Lead Acid Battery Exporter: No  
Current Record: No  
Non Storage Recycler Activity: Not reported  
Electronic Manifest Broker: Not reported

Receive Date: 20130812  
Handler Name: CON EDISON SERVICE BOX: 45041  
Federal Waste Generator Description: Not a generator, verified  
State District Owner: NY  
Large Quantity Handler of Universal Waste: No  
Recognized Trader Importer: No  
Recognized Trader Exporter: No  
Spent Lead Acid Battery Importer: No  
Spent Lead Acid Battery Exporter: No  
Current Record: Yes  
Non Storage Recycler Activity: Not reported  
Electronic Manifest Broker: Not reported

List of NAICS Codes and Descriptions:

NAICS Codes: No NAICS Codes Found

Facility Has Received Notices of Violations:

Violations: No Violations Found

Evaluation Action Summary:

Evaluations: No Evaluations Found

NY MANIFEST:

Name: CON EDISON  
Address: 939 3RD AVE  
City,State,Zip: BROOKLYN, NY 11220  
Country: USA  
EPA ID: NYP004328241  
Facility Status: Not reported  
Location Address 1: 939 3 AVE  
Code: BP  
Location Address 2: SB #45041  
Total Tanks: Not reported  
Location City: BROOKLYN  
Location State: NY  
Location Zip: 11209  
Location Zip 4: Not reported

NY MANIFEST:

EPAID: NYP004328241

Map ID  
Direction  
Distance  
Elevation

MAP FINDINGS

Site

Database(s)

EDR ID Number  
EPA ID Number

**CON EDISON SERVICE BOX: 45041 (Continued)**

**1016960700**

Mailing Name: CON EDISON  
Mailing Contact: CON EDISON  
Mailing Address 1: 4 IRVING PLACE 15TH FLOOR  
Mailing Address 2: Not reported  
Mailing City: NEW YORK  
Mailing State: NY  
Mailing Zip: 10003  
Mailing Zip 4: Not reported  
Mailing Country: USA  
Mailing Phone: 2124603770

**NY MANIFEST:**

Document ID: Not reported  
Manifest Status: Not reported  
seq: Not reported  
Year: 2018  
Trans1 State ID: NJD003812047  
Trans2 State ID: Not reported  
Generator Ship Date: 07/12/2013  
Trans1 Recv Date: 07/12/2013  
Trans2 Recv Date: Not reported  
TSD Site Recv Date: 07/16/2013  
Part A Recv Date: Not reported  
Part B Recv Date: Not reported  
Generator EPA ID: NYP004328241  
Trans1 EPA ID: Not reported  
Trans2 EPA ID: Not reported  
TSD ID 1: NJD991291105  
TSD ID 2: Not reported  
Manifest Tracking Number: 002084670GBF  
Import Indicator: N  
Export Indicator: N  
Discr Quantity Indicator: N  
Discr Type Indicator: N  
Discr Residue Indicator: N  
Discr Partial Reject Indicator: N  
Discr Full Reject Indicator: N  
Manifest Ref Number: Not reported  
Alt Facility RCRA ID: Not reported  
Alt Facility Sign Date: Not reported  
MGMT Method Type Code: H110  
Waste Code: Not reported  
Waste Code: Not reported  
Waste Code: Not reported  
Waste Code: Not reported  
Waste Code: Not reported  
Waste Code: Not reported  
Quantity: 80  
Units: G - Gallons (liquids only)\* (8.3 pounds)  
Number of Containers: 1  
Container Type: TT - Cargo tank, tank trucks  
Handling Method: T Chemical, physical, or biological treatment.  
Specific Gravity: 1  
Waste Code: D008  
Waste Code 1\_2: Not reported  
Waste Code 1\_3: Not reported  
Waste Code 1\_4: Not reported

Map ID  
 Direction  
 Distance  
 Elevation

MAP FINDINGS

Site

Database(s)

EDR ID Number  
 EPA ID Number

**CON EDISON SERVICE BOX: 45041 (Continued)**

**1016960700**

Waste Code 1\_5: Not reported  
 Waste Code 1\_6: Not reported

**Z173**  
**South**  
**1/8-1/4**  
**0.184 mi.**  
**970 ft.**

**NYSDOT D254608 GOWANUS VIADUCT**  
**255 42ND ST**  
**BROOKLYN, NY 11220**  
**Site 2 of 8 in cluster Z**

**RCRA NonGen / NLR**  
**FINDS**  
**ECHO**  
**NY MANIFEST**

**1000871437**  
**NY0000045005**

**Relative:**  
**Higher**  
**Actual:**  
**23 ft.**

RCRA NonGen / NLR:  
 Date Form Received by Agency: 20070101  
 Handler Name: NYSDOT D254608 GOWANUS VIADUCT  
 Handler Address: 255 42ND ST  
 Handler City,State,Zip: BROOKLYN, NY 11220  
 EPA ID: NY0000045005  
 Contact Name: PIETRO CALCARA  
 Contact Address: HUNTERS POINT PLZ  
 Contact City,State,Zip: LONG ISLAND CITY, NY 11101  
 Contact Telephone: 718-439-8485  
 Contact Fax: Not reported  
 Contact Email: Not reported  
 Contact Title: Not reported  
 EPA Region: 02  
 Land Type: Municipal  
 Federal Waste Generator Description: Not a generator, verified  
 Non-Notifier: Not reported  
 Biennial Report Cycle: Not reported  
 Accessibility: Not reported  
 Active Site Indicator: Not reported  
 State District Owner: NY  
 State District: NYSDEC R2  
 Mailing Address: HUNTERS POINT PLZ  
 Mailing City,State,Zip: LONG ISLAND CITY, NY 11101  
 Owner Name: NYSDOT REGION 2  
 Owner Type: Municipal  
 Operator Name: NYSDOT REGION 2  
 Operator Type: Municipal  
 Short-Term Generator Activity: No  
 Importer Activity: No  
 Mixed Waste Generator: No  
 Transporter Activity: No  
 Transfer Facility Activity: No  
 Recycler Activity with Storage: No  
 Small Quantity On-Site Burner Exemption: No  
 Smelting Melting and Refining Furnace Exemption: No  
 Underground Injection Control: No  
 Off-Site Waste Receipt: No  
 Universal Waste Indicator: No  
 Universal Waste Destination Facility: No  
 Federal Universal Waste: No  
 Active Site Fed-Reg Treatment Storage and Disposal Facility: Not reported  
 Active Site Converter Treatment storage and Disposal Facility: Not reported  
 Active Site State-Reg Treatment Storage and Disposal Facility: Not reported  
 Active Site State-Reg Handler: ---  
 Federal Facility Indicator: Not reported  
 Hazardous Secondary Material Indicator: NN  
 Sub-Part K Indicator: Not reported

Map ID  
 Direction  
 Distance  
 Elevation

MAP FINDINGS

Site

Database(s)

EDR ID Number  
 EPA ID Number

**NYSDOT D254608 GOWANUS VIADUCT (Continued)**

**1000871437**

Commercial TSD Indicator:	No
Treatment Storage and Disposal Type:	Not reported
2018 GPRA Permit Baseline:	Not on the Baseline
2018 GPRA Renewals Baseline:	Not on the Baseline
Permit Renewals Workload Universe:	Not reported
Permit Workload Universe:	Not reported
Permit Progress Universe:	Not reported
Post-Closure Workload Universe:	Not reported
Closure Workload Universe:	Not reported
202 GPRA Corrective Action Baseline:	No
Corrective Action Workload Universe:	No
Subject to Corrective Action Universe:	No
Non-TSDs Where RCRA CA has Been Imposed Universe:	No
TSDs Potentially Subject to CA Under 3004 (u)/(v) Universe:	No
TSDs Only Subject to CA under Discretionary Auth Universe:	No
Corrective Action Priority Ranking:	No NCAPS ranking
Environmental Control Indicator:	No
Institutional Control Indicator:	No
Human Exposure Controls Indicator:	N/A
Groundwater Controls Indicator:	N/A
Operating TSDF Universe:	Not reported
Full Enforcement Universe:	Not reported
Significant Non-Complier Universe:	No
Unaddressed Significant Non-Complier Universe:	No
Addressed Significant Non-Complier Universe:	No
Significant Non-Complier With a Compliance Schedule Universe:	No
Financial Assurance Required:	Not reported
Handler Date of Last Change:	20150414
Recognized Trader-Importer:	No
Recognized Trader-Exporter:	No
Importer of Spent Lead Acid Batteries:	No
Exporter of Spent Lead Acid Batteries:	No
Recycler Activity Without Storage:	Not reported
Manifest Broker:	Not reported
Sub-Part P Indicator:	No

**Hazardous Waste Summary:**

Waste Code:	D000
Waste Description:	Not Defined

Waste Code:	D008
Waste Description:	LEAD

**Handler - Owner Operator:**

Owner/Operator Indicator:	Owner
Owner/Operator Name:	NYSDOT REGION 2
Legal Status:	Municipal
Date Became Current:	Not reported
Date Ended Current:	Not reported
Owner/Operator Address:	1 HUNTERS POINT PLZ
Owner/Operator City,State,Zip:	LONG ISLAND CITY, NY 11101
Owner/Operator Telephone:	718-439-8485
Owner/Operator Telephone Ext:	Not reported
Owner/Operator Fax:	Not reported
Owner/Operator Email:	Not reported

Map ID  
Direction  
Distance  
Elevation

MAP FINDINGS

Site

Database(s)

EDR ID Number  
EPA ID Number

**NYSDOT D254608 GOWANUS VIADUCT (Continued)**

**1000871437**

Owner/Operator Indicator: Operator  
Owner/Operator Name: NYSDOT REGION 2  
Legal Status: Municipal  
Date Became Current: Not reported  
Date Ended Current: Not reported  
Owner/Operator Address: 1 HUNTERS POINT PLZ  
Owner/Operator City,State,Zip: LONG ISLAND CITY, NY 11101  
Owner/Operator Telephone: 718-439-8485  
Owner/Operator Telephone Ext: Not reported  
Owner/Operator Fax: Not reported  
Owner/Operator Email: Not reported

Owner/Operator Indicator: Owner  
Owner/Operator Name: NYSDOT REGION 2  
Legal Status: Municipal  
Date Became Current: Not reported  
Date Ended Current: Not reported  
Owner/Operator Address: 1 HUNTERS POINT PLZ  
Owner/Operator City,State,Zip: LONG ISLAND CITY, NY 11101  
Owner/Operator Telephone: 718-439-8485  
Owner/Operator Telephone Ext: Not reported  
Owner/Operator Fax: Not reported  
Owner/Operator Email: Not reported

Historic Generators:

Receive Date: 20060101  
Handler Name: NYSDOT D254608 GOWANUS VIADUCT  
Federal Waste Generator Description: Not a generator, verified  
State District Owner: NY  
Large Quantity Handler of Universal Waste: No  
Recognized Trader Importer: No  
Recognized Trader Exporter: No  
Spent Lead Acid Battery Importer: No  
Spent Lead Acid Battery Exporter: No  
Current Record: No  
Non Storage Recycler Activity: Not reported  
Electronic Manifest Broker: Not reported

Receive Date: 20070101  
Handler Name: NYSDOT D254608 GOWANUS VIADUCT  
Federal Waste Generator Description: Not a generator, verified  
State District Owner: NY  
Large Quantity Handler of Universal Waste: No  
Recognized Trader Importer: No  
Recognized Trader Exporter: No  
Spent Lead Acid Battery Importer: No  
Spent Lead Acid Battery Exporter: No  
Current Record: Yes  
Non Storage Recycler Activity: Not reported  
Electronic Manifest Broker: Not reported

Receive Date: 19931124  
Handler Name: NYSDOT D254608 GOWANUS VIADUCT  
Federal Waste Generator Description: Not a generator, verified  
State District Owner: NY  
Large Quantity Handler of Universal Waste: No  
Recognized Trader Importer: No

Map ID  
Direction  
Distance  
Elevation

MAP FINDINGS

Site

Database(s)

EDR ID Number  
EPA ID Number

**NYSDOT D254608 GOWANUS VIADUCT (Continued)**

**1000871437**

Recognized Trader Exporter: No  
Spent Lead Acid Battery Importer: No  
Spent Lead Acid Battery Exporter: No  
Current Record: No  
Non Storage Recycler Activity: Not reported  
Electronic Manifest Broker: Not reported

Receive Date: 19940216  
Handler Name: N.Y.S.D.O.T. CONSTRUCTION FIELD OFFICE  
Federal Waste Generator Description: Large Quantity Generator  
State District Owner: NY  
Large Quantity Handler of Universal Waste: No  
Recognized Trader Importer: No  
Recognized Trader Exporter: No  
Spent Lead Acid Battery Importer: No  
Spent Lead Acid Battery Exporter: No  
Current Record: No  
Non Storage Recycler Activity: Not reported  
Electronic Manifest Broker: Not reported

List of NAICS Codes and Descriptions:

NAICS Code: 92119  
NAICS Description: OTHER GENERAL GOVERNMENT SUPPORT

Facility Has Received Notices of Violations:

Violations: No Violations Found

Evaluation Action Summary:

Evaluations: No Evaluations Found

FINDS:

Registry ID: 110004309061

Click Here:

Environmental Interest/Information System:

RCRAInfo is a national information system that supports the Resource Conservation and Recovery Act (RCRA) program through the tracking of events and activities related to facilities that generate, transport, and treat, store, or dispose of hazardous waste. RCRAInfo allows RCRA program staff to track the notification, permit, compliance, and corrective action activities required under RCRA.

[Click this hyperlink](#) while viewing on your computer to access additional FINDS: detail in the EDR Site Report.

ECHO:

Envid: 1000871437  
Registry ID: 110004309061  
DFR URL: <http://echo.epa.gov/detailed-facility-report?fid=110004309061>  
Name: NYSDOT D254608 GOWANUS VIADUCT  
Address: 255 42ND ST  
City,State,Zip: BROOKLYN, NY 11220

Map ID  
Direction  
Distance  
Elevation

MAP FINDINGS

Site

Database(s)

EDR ID Number  
EPA ID Number

**NYSDOT D254608 GOWANUS VIADUCT (Continued)**

**1000871437**

NY MANIFEST:

Name: NYSDOT  
Address: 255 42ND ST  
City,State,Zip: BROOKLYN, NY 11220  
Country: USA  
EPA ID: NY0000045005  
Facility Status: Not reported  
Location Address 1: 255 42ND ST(BTWN 2ND & 3RD)  
Code: BP  
Location Address 2: Not reported  
Total Tanks: Not reported  
Location City: BROOKLYN  
Location State: NY  
Location Zip: 11220  
Location Zip 4: Not reported

NY MANIFEST:

EPAID: NY0000045005  
Mailing Name: NYSDOT  
Mailing Contact: D BERKHOFER  
Mailing Address 1: 420 64TH ST APT 4D  
Mailing Address 2: Not reported  
Mailing City: BROOKLYN  
Mailing State: NY  
Mailing Zip: 11220  
Mailing Zip 4: Not reported  
Mailing Country: USA  
Mailing Phone: 7184398485

X174  
SSW  
1/8-1/4  
0.185 mi.  
976 ft.

**CON EDISON SERVICE BOX: 38769  
4210 2ND AVE  
BROOKLYN, NY 11232**

**RCRA NonGen / NLR 1017775930  
NYP004537775**

**Site 4 of 9 in cluster X**

**Relative:  
Higher  
Actual:  
17 ft.**

RCRA NonGen / NLR:  
Date Form Received by Agency: 20140620  
Handler Name: CON EDISON SERVICE BOX: 38769  
Handler Address: 4210 2ND AVE  
Handler City,State,Zip: BROOKLYN, NY 11232  
EPA ID: NYP004537775  
Contact Name: THOMAS TEELING  
Contact Address: Not reported  
Contact City,State,Zip: Not reported  
Contact Telephone: 212-460-3770  
Contact Fax: Not reported  
Contact Email: Not reported  
Contact Title: SENIOR SCIENTIST  
EPA Region: 02  
Land Type: Private  
Federal Waste Generator Description: Not a generator, verified  
Non-Notifier: Not reported  
Biennial Report Cycle: Not reported  
Accessibility: Not reported  
Active Site Indicator: Not reported  
State District Owner: NY  
State District: NYSDEC R2

Map ID  
Direction  
Distance  
Elevation

MAP FINDINGS

Site

Database(s)

EDR ID Number  
EPA ID Number

**CON EDISON SERVICE BOX: 38769 (Continued)**

**1017775930**

Mailing Address:	IRVING PL, 15TH FL NE
Mailing City,State,Zip:	NEW YORK, NY 10003
Owner Name:	Not reported
Owner Type:	Not reported
Operator Name:	Not reported
Operator Type:	Not reported
Short-Term Generator Activity:	No
Importer Activity:	No
Mixed Waste Generator:	No
Transporter Activity:	No
Transfer Facility Activity:	No
Recycler Activity with Storage:	No
Small Quantity On-Site Burner Exemption:	No
Smelting Melting and Refining Furnace Exemption:	No
Underground Injection Control:	No
Off-Site Waste Receipt:	No
Universal Waste Indicator:	No
Universal Waste Destination Facility:	No
Federal Universal Waste:	No
Active Site Fed-Reg Treatment Storage and Disposal Facility:	Not reported
Active Site Converter Treatment storage and Disposal Facility:	Not reported
Active Site State-Reg Treatment Storage and Disposal Facility:	Not reported
Active Site State-Reg Handler:	---
Federal Facility Indicator:	Not reported
Hazardous Secondary Material Indicator:	NN
Sub-Part K Indicator:	Not reported
Commercial TSD Indicator:	No
Treatment Storage and Disposal Type:	Not reported
2018 GPRA Permit Baseline:	Not on the Baseline
2018 GPRA Renewals Baseline:	Not on the Baseline
Permit Renewals Workload Universe:	Not reported
Permit Workload Universe:	Not reported
Permit Progress Universe:	Not reported
Post-Closure Workload Universe:	Not reported
Closure Workload Universe:	Not reported
202 GPRA Corrective Action Baseline:	No
Corrective Action Workload Universe:	No
Subject to Corrective Action Universe:	No
Non-TSDFs Where RCRA CA has Been Imposed Universe:	No
TSDFs Potentially Subject to CA Under 3004 (u)/(v) Universe:	No
TSDFs Only Subject to CA under Discretionary Auth Universe:	No
Corrective Action Priority Ranking:	No NCAPS ranking
Environmental Control Indicator:	No
Institutional Control Indicator:	No
Human Exposure Controls Indicator:	N/A
Groundwater Controls Indicator:	N/A
Operating TSDF Universe:	Not reported
Full Enforcement Universe:	Not reported
Significant Non-Complier Universe:	No
Unaddressed Significant Non-Complier Universe:	No
Addressed Significant Non-Complier Universe:	No
Significant Non-Complier With a Compliance Schedule Universe:	No
Financial Assurance Required:	Not reported
Handler Date of Last Change:	20150211
Recognized Trader-Importer:	No
Recognized Trader-Exporter:	No
Importer of Spent Lead Acid Batteries:	No



Map ID  
Direction  
Distance  
Elevation

MAP FINDINGS

Site

Database(s)

EDR ID Number  
EPA ID Number

**CON EDISON SERVICE BOX: 38769 (Continued)**

**1017775930**

Exporter of Spent Lead Acid Batteries: No  
Recycler Activity Without Storage: Not reported  
Manifest Broker: Not reported  
Sub-Part P Indicator: No

Historic Generators:

Receive Date: 20140520  
Handler Name: CON EDISON  
Federal Waste Generator Description: Large Quantity Generator  
State District Owner: NY  
Large Quantity Handler of Universal Waste: No  
Recognized Trader Importer: No  
Recognized Trader Exporter: No  
Spent Lead Acid Battery Importer: No  
Spent Lead Acid Battery Exporter: No  
Current Record: No  
Non Storage Recycler Activity: Not reported  
Electronic Manifest Broker: Not reported

Receive Date: 20140520  
Handler Name: CON EDISON  
Federal Waste Generator Description: Not a generator, verified  
State District Owner: NY  
Large Quantity Handler of Universal Waste: No  
Recognized Trader Importer: No  
Recognized Trader Exporter: No  
Spent Lead Acid Battery Importer: No  
Spent Lead Acid Battery Exporter: No  
Current Record: No  
Non Storage Recycler Activity: Not reported  
Electronic Manifest Broker: Not reported

Receive Date: 20140620  
Handler Name: CON EDISON SERVICE BOX: 38769  
Federal Waste Generator Description: Not a generator, verified  
State District Owner: NY  
Large Quantity Handler of Universal Waste: No  
Recognized Trader Importer: No  
Recognized Trader Exporter: No  
Spent Lead Acid Battery Importer: No  
Spent Lead Acid Battery Exporter: No  
Current Record: Yes  
Non Storage Recycler Activity: Not reported  
Electronic Manifest Broker: Not reported

List of NAICS Codes and Descriptions:

NAICS Codes: No NAICS Codes Found

Facility Has Received Notices of Violations:

Violations: No Violations Found

Evaluation Action Summary:

Evaluations: No Evaluations Found

Map ID  
 Direction  
 Distance  
 Elevation

MAP FINDINGS

Site

Database(s)

EDR ID Number  
 EPA ID Number

**X175**  
**SSW**  
**1/8-1/4**  
**0.185 mi.**  
**976 ft.**

**CON EDISON SERVICE BOX: 32-H**  
**4210 2ND AVE**  
**BROOKLYN, NY 11232**

**RCRA NonGen / NLR**    **1016965553**  
**NY MANIFEST**        **NYP004384236**

**Site 5 of 9 in cluster X**

**Relative:**  
**Higher**  
**Actual:**  
**17 ft.**

RCRA NonGen / NLR:  
 Date Form Received by Agency: 20131201  
 Handler Name: CON EDISON SERVICE BOX: 32-H  
 Handler Address: 4210 2ND AVE  
 Handler City,State,Zip: BROOKLYN, NY 11232  
 EPA ID: NYP004384236  
 Contact Name: THOMAS TEELING  
 Contact Address: Not reported  
 Contact City,State,Zip: Not reported  
 Contact Telephone: 212-460-3770  
 Contact Fax: Not reported  
 Contact Email: Not reported  
 Contact Title: SENIOR SCIENTIST  
 EPA Region: 02  
 Land Type: Private  
 Federal Waste Generator Description: Not a generator, verified  
 Non-Notifier: Not reported  
 Biennial Report Cycle: Not reported  
 Accessibility: Not reported  
 Active Site Indicator: Not reported  
 State District Owner: NY  
 State District: NYSDEC R2  
 Mailing Address: IRVING PL, 15TH FL NE  
 Mailing City,State,Zip: NEW YORK, NY 10003  
 Owner Name: Not reported  
 Owner Type: Not reported  
 Operator Name: Not reported  
 Operator Type: Not reported  
 Short-Term Generator Activity: No  
 Importer Activity: No  
 Mixed Waste Generator: No  
 Transporter Activity: No  
 Transfer Facility Activity: No  
 Recycler Activity with Storage: No  
 Small Quantity On-Site Burner Exemption: No  
 Smelting Melting and Refining Furnace Exemption: No  
 Underground Injection Control: No  
 Off-Site Waste Receipt: No  
 Universal Waste Indicator: No  
 Universal Waste Destination Facility: No  
 Federal Universal Waste: No  
 Active Site Fed-Reg Treatment Storage and Disposal Facility: Not reported  
 Active Site Converter Treatment storage and Disposal Facility: Not reported  
 Active Site State-Reg Treatment Storage and Disposal Facility: Not reported  
 Active Site State-Reg Handler: ---  
 Federal Facility Indicator: Not reported  
 Hazardous Secondary Material Indicator: NN  
 Sub-Part K Indicator: Not reported  
 Commercial TSD Indicator: No  
 Treatment Storage and Disposal Type: Not reported  
 2018 GPRP Permit Baseline: Not on the Baseline  
 2018 GPRP Renewals Baseline: Not on the Baseline  
 Permit Renewals Workload Universe: Not reported

Map ID  
 Direction  
 Distance  
 Elevation

MAP FINDINGS

Site

Database(s)

EDR ID Number  
 EPA ID Number

**CON EDISON SERVICE BOX: 32-H (Continued)**

**1016965553**

Permit Workload Universe:	Not reported
Permit Progress Universe:	Not reported
Post-Closure Workload Universe:	Not reported
Closure Workload Universe:	Not reported
202 GPRA Corrective Action Baseline:	No
Corrective Action Workload Universe:	No
Subject to Corrective Action Universe:	No
Non-TSDFs Where RCRA CA has Been Imposed Universe:	No
TSDFs Potentially Subject to CA Under 3004 (u)/(v) Universe:	No
TSDFs Only Subject to CA under Discretionary Auth Universe:	No
Corrective Action Priority Ranking:	No NCAPS ranking
Environmental Control Indicator:	No
Institutional Control Indicator:	No
Human Exposure Controls Indicator:	N/A
Groundwater Controls Indicator:	N/A
Operating TSDF Universe:	Not reported
Full Enforcement Universe:	Not reported
Significant Non-Complier Universe:	No
Unaddressed Significant Non-Complier Universe:	No
Addressed Significant Non-Complier Universe:	No
Significant Non-Complier With a Compliance Schedule Universe:	No
Financial Assurance Required:	Not reported
Handler Date of Last Change:	20140701
Recognized Trader-Importer:	No
Recognized Trader-Exporter:	No
Importer of Spent Lead Acid Batteries:	No
Exporter of Spent Lead Acid Batteries:	No
Recycler Activity Without Storage:	Not reported
Manifest Broker:	Not reported
Sub-Part P Indicator:	No

Historic Generators:

Receive Date:	20131101
Handler Name:	CON EDISON SERVICE BOX: 32-H
Federal Waste Generator Description:	Conditionally Exempt Small Quantity Generator
State District Owner:	NY
Large Quantity Handler of Universal Waste:	No
Recognized Trader Importer:	No
Recognized Trader Exporter:	No
Spent Lead Acid Battery Importer:	No
Spent Lead Acid Battery Exporter:	No
Current Record:	No
Non Storage Recycler Activity:	Not reported
Electronic Manifest Broker:	Not reported

Receive Date:	20131201
Handler Name:	CON EDISON SERVICE BOX: 32-H
Federal Waste Generator Description:	Not a generator, verified
State District Owner:	NY
Large Quantity Handler of Universal Waste:	No
Recognized Trader Importer:	No
Recognized Trader Exporter:	No
Spent Lead Acid Battery Importer:	No
Spent Lead Acid Battery Exporter:	No
Current Record:	Yes
Non Storage Recycler Activity:	Not reported

Map ID  
Direction  
Distance  
Elevation

MAP FINDINGS

Site

Database(s)

EDR ID Number  
EPA ID Number

**CON EDISON SERVICE BOX: 32-H (Continued)**

**1016965553**

Electronic Manifest Broker: Not reported

List of NAICS Codes and Descriptions:  
NAICS Codes: No NAICS Codes Found

Facility Has Received Notices of Violations:  
Violations: No Violations Found

Evaluation Action Summary:  
Evaluations: No Evaluations Found

**NY MANIFEST:**

Name: CON EDISON  
Address: 4210 2ND AVE  
City,State,Zip: BROOKLYN, NY 11232  
Country: USA  
EPA ID: NYP004384236  
Facility Status: Not reported  
Location Address 1: 4210 2ND AVE  
Code: BP  
Location Address 2: SB38769  
Total Tanks: Not reported  
Location City: BROOKLYN  
Location State: NY  
Location Zip: 11232  
Location Zip 4: Not reported

**NY MANIFEST:**

EPAID: NYP004384236  
Mailing Name: CON EDISON  
Mailing Contact: CON EDISON  
Mailing Address 1: 4 IRVING PLACE  
Mailing Address 2: 15TH FL  
Mailing City: NEW YORK  
Mailing State: NY  
Mailing Zip: 10003  
Mailing Zip 4: Not reported  
Mailing Country: USA  
Mailing Phone: Not reported

**NY MANIFEST:**

Document ID: Not reported  
Manifest Status: Not reported  
seq: Not reported  
Year: 2018  
Trans1 State ID: NJD003812047  
Trans2 State ID: Not reported  
Generator Ship Date: 11/01/2013  
Trans1 Recv Date: 11/01/2013  
Trans2 Recv Date: Not reported  
TSD Site Recv Date: 11/04/2013  
Part A Recv Date: Not reported  
Part B Recv Date: Not reported  
Generator EPA ID: NYP004384236

Map ID  
 Direction  
 Distance  
 Elevation

MAP FINDINGS

Site

Database(s)

EDR ID Number  
 EPA ID Number

**CON EDISON SERVICE BOX: 32-H (Continued)**

**1016965553**

Trans1 EPA ID: Not reported  
 Trans2 EPA ID: Not reported  
 TSDF ID 1: NJD991291105  
 TSDF ID 2: Not reported  
 Manifest Tracking Number: 002086530GBF  
 Import Indicator: N  
 Export Indicator: N  
 Discr Quantity Indicator: N  
 Discr Type Indicator: N  
 Discr Residue Indicator: N  
 Discr Partial Reject Indicator: N  
 Discr Full Reject Indicator: N  
 Manifest Ref Number: Not reported  
 Alt Facility RCRA ID: Not reported  
 Alt Facility Sign Date: Not reported  
 MGMT Method Type Code: H110  
 Waste Code: Not reported  
 Waste Code: Not reported  
 Waste Code: Not reported  
 Waste Code: Not reported  
 Waste Code: Not reported  
 Waste Code: Not reported  
 Quantity: 100  
 Units: G - Gallons (liquids only)\* (8.3 pounds)  
 Number of Containers: 1  
 Container Type: TT - Cargo tank, tank trucks  
 Handling Method: T Chemical, physical, or biological treatment.  
 Specific Gravity: 1  
 Waste Code: D008  
 Waste Code 1\_2: Not reported  
 Waste Code 1\_3: Not reported  
 Waste Code 1\_4: Not reported  
 Waste Code 1\_5: Not reported  
 Waste Code 1\_6: Not reported

X176  
 SSW  
 1/8-1/4  
 0.185 mi.  
 976 ft.

**CON EDISON  
 4210 2ND AVE  
 BROOKLYN, NY 11232**

**NY MANIFEST S117061463  
 N/A**

**Site 6 of 9 in cluster X**

**Relative:  
 Higher  
 Actual:  
 17 ft.**

NY MANIFEST:  
 Name: CON EDISON  
 Address: 4210 2ND AVE  
 City,State,Zip: BROOKLYN, NY 11232  
 Country: USA  
 EPA ID: NYP004537775  
 Facility Status: Not reported  
 Location Address 1: 426 2ND AVE  
 Code: BP  
 Location Address 2: SB38769  
 Total Tanks: Not reported  
 Location City: BROOKLYN  
 Location State: NY  
 Location Zip: 11232  
 Location Zip 4: Not reported

Map ID  
Direction  
Distance  
Elevation

MAP FINDINGS

Site

Database(s)

EDR ID Number  
EPA ID Number

CON EDISON (Continued)

S117061463

NY MANIFEST:

EPAID: NYP004537775  
Mailing Name: CON EDISON  
Mailing Contact: TOM TEELING  
Mailing Address 1: 4 IRVING PLACE 15TH FLOOR  
Mailing Address 2: Not reported  
Mailing City: NEW YORK  
Mailing State: NY  
Mailing Zip: 10003  
Mailing Zip 4: Not reported  
Mailing Country: USA  
Mailing Phone: Not reported

NY MANIFEST:

Document ID: Not reported  
Manifest Status: Not reported  
seq: Not reported  
Year: 2018  
Trans1 State ID: NJ0000027193  
Trans2 State ID: Not reported  
Generator Ship Date: 05/20/2014  
Trans1 Recv Date: 05/20/2014  
Trans2 Recv Date: Not reported  
TSD Site Recv Date: 05/23/2014  
Part A Recv Date: Not reported  
Part B Recv Date: Not reported  
Generator EPA ID: NYP004537775  
Trans1 EPA ID: Not reported  
Trans2 EPA ID: Not reported  
TSD ID 1: NJD002200046  
TSD ID 2: Not reported  
Manifest Tracking Number: 013245685JJK  
Import Indicator: N  
Export Indicator: N  
Discr Quantity Indicator: N  
Discr Type Indicator: N  
Discr Residue Indicator: N  
Discr Partial Reject Indicator: N  
Discr Full Reject Indicator: N  
Manifest Ref Number: Not reported  
Alt Facility RCRA ID: Not reported  
Alt Facility Sign Date: Not reported  
MGMT Method Type Code: H110  
Waste Code: Not reported  
Waste Code: Not reported  
Waste Code: Not reported  
Waste Code: Not reported  
Waste Code: Not reported  
Waste Code: Not reported  
Quantity: 50  
Units: G - Gallons (liquids only)\* (8.3 pounds)  
Number of Containers: 1  
Container Type: TT - Cargo tank, tank trucks  
Handling Method: T Chemical, physical, or biological treatment.  
Specific Gravity: 1  
Waste Code: D008

Map ID  
 Direction  
 Distance  
 Elevation

MAP FINDINGS

Site

Database(s)

EDR ID Number  
 EPA ID Number

**CON EDISON (Continued)**

**S117061463**

Waste Code 1\_2: Not reported  
 Waste Code 1\_3: Not reported  
 Waste Code 1\_4: Not reported  
 Waste Code 1\_5: Not reported  
 Waste Code 1\_6: Not reported

**AB177**  
**East**  
**1/8-1/4**  
**0.185 mi.**  
**978 ft.**

**CON EDISON SERVICE BOX: 70547**  
**112 32ND ST**  
**BROOKLYN, NY 11232**

**RCRA NonGen / NLR** **1017771909**  
**FINDS** **NYP004488565**

**Site 1 of 7 in cluster AB**

**Relative:**  
**Higher**  
**Actual:**  
**14 ft.**

RCRA NonGen / NLR: 20140503  
 Date Form Received by Agency: 20140503  
 Handler Name: CON EDISON SERVICE BOX: 70547  
 Handler Address: 112 32ND ST  
 Handler City,State,Zip: BROOKLYN, NY 11232  
 EPA ID: NYP004488565  
 Contact Name: THOMAS TEELING  
 Contact Address: Not reported  
 Contact City,State,Zip: Not reported  
 Contact Telephone: 212-460-3770  
 Contact Fax: Not reported  
 Contact Email: Not reported  
 Contact Title: SENIOR SCIENTIST  
 EPA Region: 02  
 Land Type: Private  
 Federal Waste Generator Description: Not a generator, verified  
 Non-Notifier: Not reported  
 Biennial Report Cycle: Not reported  
 Accessibility: Not reported  
 Active Site Indicator: Not reported  
 State District Owner: NY  
 State District: NYSDEC R2  
 Mailing Address: IRVING PL, 15TH FL NE  
 Mailing City,State,Zip: NEW YORK, NY 10003  
 Owner Name: Not reported  
 Owner Type: Not reported  
 Operator Name: Not reported  
 Operator Type: Not reported  
 Short-Term Generator Activity: No  
 Importer Activity: No  
 Mixed Waste Generator: No  
 Transporter Activity: No  
 Transfer Facility Activity: No  
 Recycler Activity with Storage: No  
 Small Quantity On-Site Burner Exemption: No  
 Smelting Melting and Refining Furnace Exemption: No  
 Underground Injection Control: No  
 Off-Site Waste Receipt: No  
 Universal Waste Indicator: No  
 Universal Waste Destination Facility: No  
 Federal Universal Waste: No  
 Active Site Fed-Reg Treatment Storage and Disposal Facility: Not reported  
 Active Site Converter Treatment storage and Disposal Facility: Not reported  
 Active Site State-Reg Treatment Storage and Disposal Facility: Not reported  
 Active Site State-Reg Handler: ---

Map ID  
 Direction  
 Distance  
 Elevation

MAP FINDINGS

Site

Database(s)

EDR ID Number  
 EPA ID Number

**CON EDISON SERVICE BOX: 70547 (Continued)**

**1017771909**

Federal Facility Indicator:	Not reported
Hazardous Secondary Material Indicator:	NN
Sub-Part K Indicator:	Not reported
Commercial TSD Indicator:	No
Treatment Storage and Disposal Type:	Not reported
2018 GPRA Permit Baseline:	Not on the Baseline
2018 GPRA Renewals Baseline:	Not on the Baseline
Permit Renewals Workload Universe:	Not reported
Permit Workload Universe:	Not reported
Permit Progress Universe:	Not reported
Post-Closure Workload Universe:	Not reported
Closure Workload Universe:	Not reported
202 GPRA Corrective Action Baseline:	No
Corrective Action Workload Universe:	No
Subject to Corrective Action Universe:	No
Non-TSDFs Where RCRA CA has Been Imposed Universe:	No
TSDFs Potentially Subject to CA Under 3004 (u)/(v) Universe:	No
TSDFs Only Subject to CA under Discretionary Auth Universe:	No
Corrective Action Priority Ranking:	No NCAPS ranking
Environmental Control Indicator:	No
Institutional Control Indicator:	No
Human Exposure Controls Indicator:	N/A
Groundwater Controls Indicator:	N/A
Operating TSDF Universe:	Not reported
Full Enforcement Universe:	Not reported
Significant Non-Complier Universe:	No
Unaddressed Significant Non-Complier Universe:	No
Addressed Significant Non-Complier Universe:	No
Significant Non-Complier With a Compliance Schedule Universe:	No
Financial Assurance Required:	Not reported
Handler Date of Last Change:	20150211
Recognized Trader-Importer:	No
Recognized Trader-Exporter:	No
Importer of Spent Lead Acid Batteries:	No
Exporter of Spent Lead Acid Batteries:	No
Recycler Activity Without Storage:	Not reported
Manifest Broker:	Not reported
Sub-Part P Indicator:	No

Historic Generators:

Receive Date:	20140403
Handler Name:	CON EDISON
Federal Waste Generator Description:	Small Quantity Generator
State District Owner:	NY
Large Quantity Handler of Universal Waste:	No
Recognized Trader Importer:	No
Recognized Trader Exporter:	No
Spent Lead Acid Battery Importer:	No
Spent Lead Acid Battery Exporter:	No
Current Record:	No
Non Storage Recycler Activity:	Not reported
Electronic Manifest Broker:	Not reported

Receive Date:	20140403
Handler Name:	CON EDISON
Federal Waste Generator Description:	Not a generator, verified



Map ID  
Direction  
Distance  
Elevation

MAP FINDINGS

Site

Database(s)

EDR ID Number  
EPA ID Number

**CON EDISON SERVICE BOX: 70547 (Continued)**

**1017771909**

State District Owner:	NY
Large Quantity Handler of Universal Waste:	No
Recognized Trader Importer:	No
Recognized Trader Exporter:	No
Spent Lead Acid Battery Importer:	No
Spent Lead Acid Battery Exporter:	No
Current Record:	No
Non Storage Recycler Activity:	Not reported
Electronic Manifest Broker:	Not reported
Receive Date:	20140503
Handler Name:	CON EDISON SERVICE BOX: 70547
Federal Waste Generator Description:	Not a generator, verified
State District Owner:	NY
Large Quantity Handler of Universal Waste:	No
Recognized Trader Importer:	No
Recognized Trader Exporter:	No
Spent Lead Acid Battery Importer:	No
Spent Lead Acid Battery Exporter:	No
Current Record:	Yes
Non Storage Recycler Activity:	Not reported
Electronic Manifest Broker:	Not reported

List of NAICS Codes and Descriptions:  
NAICS Codes: No NAICS Codes Found

Facility Has Received Notices of Violations:  
Violations: No Violations Found

Evaluation Action Summary:  
Evaluations: No Evaluations Found

FINDS:  
Registry ID: 110063802416

Click Here:

Environmental Interest/Information System:

RCRAInfo is a national information system that supports the Resource Conservation and Recovery Act (RCRA) program through the tracking of events and activities related to facilities that generate, transport, and treat, store, or dispose of hazardous waste. RCRAInfo allows RCRA program staff to track the notification, permit, compliance, and corrective action activities required under RCRA.

[Click this hyperlink](#) while viewing on your computer to access additional FINDS: detail in the EDR Site Report.

MAP FINDINGS

Map ID  
 Direction  
 Distance  
 Elevation

Site

Database(s)

EDR ID Number  
 EPA ID Number

**AB178**      **CON EDISON**  
**East**        **112 32ND ST**  
**1/8-1/4**      **BROOKLYN, NY 11232**  
**0.185 mi.**  
**978 ft.**      **Site 2 of 7 in cluster AB**

**NY MANIFEST**    **S117058226**  
                                  **N/A**

**Relative:**  
**Higher**  
**Actual:**  
**14 ft.**

NY MANIFEST:  
 Name: CON EDISON  
 Address: 112 32ND ST  
 City,State,Zip: BROOKLYN, NY 11232  
 Country: USA  
 EPA ID: NYP004488565  
 Facility Status: Not reported  
 Location Address 1: 32 ST & 3RD AVE  
 Code: BP  
 Location Address 2: SB 70547  
 Total Tanks: Not reported  
 Location City: BROOKLYN  
 Location State: NY  
 Location Zip: 11232  
 Location Zip 4: Not reported

NY MANIFEST:  
 EPAID: NYP004488565  
 Mailing Name: CON EDISON  
 Mailing Contact: TOM TEELING  
 Mailing Address 1: 4 IRVING PLACE - 15TH FLOOR  
 Mailing Address 2: Not reported  
 Mailing City: NEW YORK  
 Mailing State: NY  
 Mailing Zip: 10003  
 Mailing Zip 4: Not reported  
 Mailing Country: USA  
 Mailing Phone: 2124603770

NY MANIFEST:  
 Document ID: Not reported  
 Manifest Status: Not reported  
 seq: Not reported  
 Year: 2018  
 Trans1 State ID: NJ0000027193  
 Trans2 State ID: Not reported  
 Generator Ship Date: 04/03/2014  
 Trans1 Recv Date: 04/03/2014  
 Trans2 Recv Date: Not reported  
 TSD Site Recv Date: 04/09/2014  
 Part A Recv Date: Not reported  
 Part B Recv Date: Not reported  
 Generator EPA ID: NYP004488565  
 Trans1 EPA ID: Not reported  
 Trans2 EPA ID: Not reported  
 TSD ID 1: NJD002200046  
 TSD ID 2: Not reported  
 Manifest Tracking Number: 012354209JJK  
 Import Indicator: N  
 Export Indicator: N  
 Discr Quantity Indicator: N  
 Discr Type Indicator: N  
 Discr Residue Indicator: N

Map ID  
 Direction  
 Distance  
 Elevation

MAP FINDINGS

Site

Database(s)

EDR ID Number  
 EPA ID Number

**CON EDISON (Continued)**

**S117058226**

Discr Partial Reject Indicator: N  
 Discr Full Reject Indicator: N  
 Manifest Ref Number: Not reported  
 Alt Facility RCRA ID: Not reported  
 Alt Facility Sign Date: Not reported  
 MGMT Method Type Code: H110  
 Waste Code: Not reported  
 Waste Code: Not reported  
 Waste Code: Not reported  
 Waste Code: Not reported  
 Waste Code: Not reported  
 Waste Code: Not reported  
 Quantity: 50  
 Units: G - Gallons (liquids only)\* (8.3 pounds)  
 Number of Containers: 1  
 Container Type: TT - Cargo tank, tank trucks  
 Handling Method: T Chemical, physical, or biological treatment.  
 Specific Gravity: 1  
 Waste Code: D008  
 Waste Code 1\_2: Not reported  
 Waste Code 1\_3: Not reported  
 Waste Code 1\_4: Not reported  
 Waste Code 1\_5: Not reported  
 Waste Code 1\_6: Not reported

**AC179**  
**East**  
**1/8-1/4**  
**0.186 mi.**  
**981 ft.**

**850 3RD AVE**  
**850 3RD AVENUE**  
**BROOKLYN, NY**  
**Site 1 of 20 in cluster AC**

**NY LTANKS** **S104278460**  
**NY Spills** **N/A**

**Relative:**  
**Higher**  
**Actual:**  
**12 ft.**

LTANKS:  
 Name: 850 3RD AVENUE  
 Address: 850 3RD AVENUE  
 City,State,Zip: BROOKLYN, NY  
 Spill Number/Closed Date: 9312153 / 1994-01-15  
 Facility ID: 9312153  
 Site ID: 161674  
 Spill Date: 1994-01-15  
 Spill Cause: Tank Overfill  
 Spill Source: Institutional, Educational, Gov., Other  
 Spill Class: C3  
 Cleanup Ceased: 1994-01-15  
 SWIS: 2401  
 Investigator: O'DOWD  
 Referred To: Not reported  
 Reported to Dept: 1994-01-15  
 CID: Not reported  
 Water Affected: Not reported  
 Spill Notifier: Other  
 Last Inspection: Not reported  
 Recommended Penalty: False  
 Meets Standard: True  
 UST Involvement: False  
 Remediation Phase: 0  
 Date Entered In Computer: 1994-01-20  
 Spill Record Last Update: 2004-05-14

Map ID  
Direction  
Distance  
Elevation

MAP FINDINGS

Site

Database(s)

EDR ID Number  
EPA ID Number

850 3RD AVE (Continued)

S104278460

Spiller Name: Not reported  
Spiller Company: UNK  
Spiller Address: Not reported  
Spiller County: 999  
Spiller Contact: Not reported  
Spiller Phone: Not reported  
Spiller Extention: Not reported  
DEC Region: 2  
DER Facility ID: 136486  
DEC Memo: ""  
Remarks: "SUPERVISOR GAVE WRONG TANK SIZE CAUSING OVEFILL - CREW ENROUTE TO CLEAN IT UP APPLY SPEEDY DRY - DEP CONTACTED - 1030/AM - 215/PM ARRIVED SITE (GSA) SAND APPLIED MET W/ PEDRO (ENG) HE SAID EMPIRE"

All Materials:

Site ID: 161674  
Operable Unit ID: 994177  
Operable Unit: 01  
Material ID: 391149  
Material Code: 0001A  
Material Name: #2 fuel oil  
Case No.: Not reported  
Material FA: Petroleum  
Quantity: 200.00  
Units: G  
Recovered: .00  
Oxygenate: Not reported

SPILLS:

Name: 850 3RD AVE  
Address: 850 3RD AVENUE  
City,State,Zip: BROOKLYN, NY  
Spill Number/Closed Date: 9407229 / 1995-03-29  
Facility ID: 9407229  
Facility Type: ER  
DER Facility ID: 136486  
Site ID: 239333  
DEC Region: 2  
Spill Cause: Unknown  
Spill Class: Not reported  
SWIS: 2401  
Spill Date: 1994-08-25  
Investigator: O'DOWD  
Referred To: Not reported  
Reported to Dept: 1994-08-25  
CID: Not reported  
Water Affected: Not reported  
Spill Source: Commercial/Industrial  
Spill Notifier: Other  
Cleanup Ceased: 1995-03-29  
Cleanup Meets Std: True  
Last Inspection: Not reported  
Recommended Penalty: False  
UST Trust: False  
Remediation Phase: 0  
Date Entered In Computer: 1994-10-21

Map ID  
Direction  
Distance  
Elevation

MAP FINDINGS

Site

Database(s)

EDR ID Number  
EPA ID Number

850 3RD AVE (Continued)

S104278460

Spill Record Last Update: 2004-05-14  
Spiller Name: Not reported  
Spiller Company: FEDERAL GOV'T FACILITY  
Spiller Address: 850 THIRD AVE  
Spiller Company: 001  
Contact Name: Not reported  
DEC Memo: ""  
Remarks: "BEING TRANSPORTED OFF SITE AS BEING EXCAVATED"

All Materials:  
Site ID: 239333  
Operable Unit ID: 1001478  
Operable Unit: 01  
Material ID: 380243  
Material Code: 0003A  
Material Name: #6 fuel oil  
Case No.: Not reported  
Material FA: Petroleum  
Quantity: -1.00  
Units: L  
Recovered: .00  
Oxygenate: Not reported

AC180  
East  
1/8-1/4  
0.186 mi.  
981 ft.

PROSE  
850 3RD AVE STE 401  
BROOKLYN, NY 11232  
Site 2 of 20 in cluster AC

RCRA NonGen / NLR 1026834043  
NYR000250084

Relative:  
Higher  
Actual:  
12 ft.

RCRA NonGen / NLR:  
Date Form Received by Agency: 20210416  
Handler Name: PROSE  
Handler Address: 850 3RD AVE STE 401  
Handler City,State,Zip: BROOKLYN, NY 11232  
EPA ID: NYR000250084  
Contact Name: AL-TERIQ WRIGHT  
Contact Address: 3RD AVE STE 401  
Contact City,State,Zip: BROOKLYN, NY 11232  
Contact Telephone: 804-986-3276  
Contact Fax: Not reported  
Contact Email: AL-TERIQ.WRIGHT@PROSEHAIR.COM  
Contact Title: SENIOR QUALITY LEAD  
EPA Region: 02  
Land Type: Private  
Federal Waste Generator Description: Not a generator, verified  
Non-Notifier: Not reported  
Biennial Report Cycle: Not reported  
Accessibility: Not reported  
Active Site Indicator: Not reported  
State District Owner: NY  
State District: NYSDEC R2  
Mailing Address: 3RD AVE STE 401  
Mailing City,State,Zip: BROOKLYN, NY 11232  
Owner Name: ARNAUD PLAS CEO  
Owner Type: Private  
Operator Name: ARNAUD PLAS CEO  
Operator Type: Private

Map ID  
 Direction  
 Distance  
 Elevation

MAP FINDINGS

Site

Database(s)

EDR ID Number  
 EPA ID Number

**PROSE (Continued)**

**1026834043**

Short-Term Generator Activity:	No
Importer Activity:	No
Mixed Waste Generator:	No
Transporter Activity:	No
Transfer Facility Activity:	No
Recycler Activity with Storage:	No
Small Quantity On-Site Burner Exemption:	No
Smelting Melting and Refining Furnace Exemption:	No
Underground Injection Control:	No
Off-Site Waste Receipt:	No
Universal Waste Indicator:	No
Universal Waste Destination Facility:	No
Federal Universal Waste:	No
Active Site Fed-Reg Treatment Storage and Disposal Facility:	Not reported
Active Site Converter Treatment storage and Disposal Facility:	Not reported
Active Site State-Reg Treatment Storage and Disposal Facility:	Not reported
Active Site State-Reg Handler:	---
Federal Facility Indicator:	Not reported
Hazardous Secondary Material Indicator:	N
Sub-Part K Indicator:	Not reported
Commercial TSD Indicator:	No
Treatment Storage and Disposal Type:	Not reported
2018 GPRA Permit Baseline:	Not on the Baseline
2018 GPRA Renewals Baseline:	Not on the Baseline
Permit Renewals Workload Universe:	Not reported
Permit Workload Universe:	Not reported
Permit Progress Universe:	Not reported
Post-Closure Workload Universe:	Not reported
Closure Workload Universe:	Not reported
202 GPRA Corrective Action Baseline:	No
Corrective Action Workload Universe:	No
Subject to Corrective Action Universe:	No
Non-TSDFs Where RCRA CA has Been Imposed Universe:	No
TSDFs Potentially Subject to CA Under 3004 (u)/(v) Universe:	No
TSDFs Only Subject to CA under Discretionary Auth Universe:	No
Corrective Action Priority Ranking:	No NCAPS ranking
Environmental Control Indicator:	No
Institutional Control Indicator:	No
Human Exposure Controls Indicator:	N/A
Groundwater Controls Indicator:	N/A
Operating TSDF Universe:	Not reported
Full Enforcement Universe:	Not reported
Significant Non-Complier Universe:	No
Unaddressed Significant Non-Complier Universe:	No
Addressed Significant Non-Complier Universe:	No
Significant Non-Complier With a Compliance Schedule Universe:	No
Financial Assurance Required:	Not reported
Handler Date of Last Change:	20210420
Recognized Trader-Importer:	No
Recognized Trader-Exporter:	No
Importer of Spent Lead Acid Batteries:	No
Exporter of Spent Lead Acid Batteries:	No
Recycler Activity Without Storage:	No
Manifest Broker:	No
Sub-Part P Indicator:	No

Map ID  
Direction  
Distance  
Elevation

MAP FINDINGS

Site

Database(s)

EDR ID Number  
EPA ID Number

**PROSE (Continued)**

**1026834043**

Handler - Owner Operator:

Owner/Operator Indicator:	Operator
Owner/Operator Name:	ARNAUD PLAS CEO
Legal Status:	Private
Date Became Current:	20170701
Date Ended Current:	Not reported
Owner/Operator Address:	10 GRAND ST
Owner/Operator City,State,Zip:	BROOKLYN, NY 11249
Owner/Operator Telephone:	Not reported
Owner/Operator Telephone Ext:	Not reported
Owner/Operator Fax:	Not reported
Owner/Operator Email:	Not reported

Owner/Operator Indicator:	Owner
Owner/Operator Name:	ARNAUD PLAS CEO
Legal Status:	Private
Date Became Current:	20170701
Date Ended Current:	Not reported
Owner/Operator Address:	10 GRAND ST
Owner/Operator City,State,Zip:	BROOKLYN, NY 11249
Owner/Operator Telephone:	Not reported
Owner/Operator Telephone Ext:	Not reported
Owner/Operator Fax:	Not reported
Owner/Operator Email:	Not reported

Historic Generators:

Receive Date:	20210416
Handler Name:	PROSE
Federal Waste Generator Description:	Not a generator, verified
State District Owner:	NY
Large Quantity Handler of Universal Waste:	No
Recognized Trader Importer:	No
Recognized Trader Exporter:	No
Spent Lead Acid Battery Importer:	No
Spent Lead Acid Battery Exporter:	No
Current Record:	Yes
Non Storage Recycler Activity:	No
Electronic Manifest Broker:	No

List of NAICS Codes and Descriptions:

NAICS Code:	325620
NAICS Description:	TOILET PREPARATION MANUFACTURING

Facility Has Received Notices of Violations:

Violations:	No Violations Found
-------------	---------------------

Evaluation Action Summary:

Evaluations:	No Evaluations Found
--------------	----------------------

MAP FINDINGS

Map ID  
Direction  
Distance  
Elevation

Site

Database(s)

EDR ID Number  
EPA ID Number

**AC181**  
**East**  
**1/8-1/4**  
**0.186 mi.**  
**981 ft.**

**GENERAL SERVICES OF FEDS**  
**850 3RD AVENUE (29TH ST AND 3RD AVE)**  
**BROOKLYN, NY 11232**

**NY LTANKS**    **U001842028**  
**NY Spills**    **N/A**

**Site 3 of 20 in cluster AC**

**Relative:**  
**Higher**  
**Actual:**  
**12 ft.**

**LTANKS:**

<p>Name: Address: City,State,Zip: Spill Number/Closed Date: Facility ID: Site ID: Spill Date: Spill Cause: Spill Source: Spill Class: Cleanup Ceased: SWIS: Investigator: Referred To: Reported to Dept: CID: Water Affected: Spill Notifier: Last Inspection: Recommended Penalty: Meets Standard: UST Involvement: Remediation Phase: Date Entered In Computer: Spill Record Last Update: Spiller Name: Spiller Company: Spiller Address: Spiller County: Spiller Contact: Spiller Phone: Spiller Extention: DEC Region: DER Facility ID: DEC Memo:</p>	<p>GENERAL SERVICES OF FEDS 850 3RD AVENUE (29TH ST AND 3RD AVE) BROOKLYN, NY 11232 9908767 / 2008-06-10 9908767 239334 1999-10-19 Tank Test Failure Non Major Facility &gt; 1,100 gal C4 Not reported 2401 SFRAHMAN Not reported 1999-10-19 371 Not reported Tank Tester Not reported False False False 0 1999-10-19 2008-06-10 JOHN HARRIS GENERAL SERVICES ADMIN. 26 FEDERAL PLAZA, RM 1611 001 STEVE FERMAN (718) 340-5268 Not reported 2 23550 "3/30/07 - Austin - Trasferred to Rahman for further review no prior info in remarks - end 02/27/08 Rec'd call from Tom Burke, Office of General Services(federal)@(212)264.0800 asking status of the spill case.Tank failed tests(UST),no info on investigation around the tank.Other associated spill 9304694.(sr) 06/10/08 As per RSE's directives to consolidate duplicate spills for same site,this spill case is consolidated with Spill # 9304694 upon Rafael Ketani's consent.(sr)"</p>
<p>Remarks:</p>	<p>"three tanks failed 3-30,000 GALLON USTs. Federal facility has no response."</p>

**All TTF:**

<p>Facility ID: Spill Number: Spill Tank Test: Site ID: Tank Number: Tank Size: Material:</p>	<p>9908767 9908767 1547747 239334 1, 2, 3 20000 0001</p>
---	--



Map ID  
Direction  
Distance  
Elevation

MAP FINDINGS

Site

Database(s)

EDR ID Number  
EPA ID Number

**GENERAL SERVICES OF FEDS (Continued)**

**U001842028**

EPA UST: Not reported  
UST: Not reported  
Cause: Not reported  
Source: Not reported  
Test Method: 03  
Test Method 2: Horner EZ Check I or II  
Leak Rate: .00  
Gross Fail: Not reported  
Modified By: Spills  
Last Modified Date: Not reported

**All Materials:**

Site ID: 239334  
Operable Unit ID: 1087442  
Operable Unit: 01  
Material ID: 297869  
Material Code: 0001A  
Material Name: #2 fuel oil  
Case No.: Not reported  
Material FA: Petroleum  
Quantity: .00  
Units: G  
Recovered: .00  
Oxygenate: Not reported

**SPILLS:**

Name: US GSA  
Address: 850 3RD AVENUE (29TH ST AND 3RD AVE)  
City,State,Zip: BROOKLYN, NY 11232  
Spill Number/Closed Date: 9304694 / 2010-01-06  
Facility ID: 9304694  
Facility Type: ER  
DER Facility ID: 23550  
Site ID: 265268  
DEC Region: 2  
Spill Cause: Equipment Failure  
Spill Class: C3  
SWIS: 2401  
Spill Date: 1993-07-14  
Investigator: HRAHMED  
Referred To: Not reported  
Reported to Dept: 1993-07-14  
CID: Not reported  
Water Affected: Not reported  
Spill Source: Institutional, Educational, Gov., Other  
Spill Notifier: Other  
Cleanup Ceased: Not reported  
Cleanup Meets Std: False  
Last Inspection: Not reported  
Recommended Penalty: False  
UST Trust: False  
Remediation Phase: 0  
Date Entered In Computer: 1993-07-16  
Spill Record Last Update: 2010-01-06  
Spiller Name: Not reported

Map ID  
Direction  
Distance  
Elevation

MAP FINDINGS

Site

Database(s)

EDR ID Number  
EPA ID Number

GENERAL SERVICES OF FEDS (Continued)

U001842028

Spiller Company: FEDERAL POWER PLY GSA  
Spiller Address: 26 FEDERAL PLAZA  
Spiller Company: 001  
Contact Name: Not reported  
DEC Memo: "also know as 850 3rd Ave. see also 93-12153 & 94-07229. unable to reach a GSA contact. Possible remediation under 94-07229. Previous note by RDDECAND on 3/15/06 Spill transferred back to R-2 3/5/08 - Austin - Assigned to Ketani for further investigation - end 3/13/08 - Raphael Ketani. I began working on the case. Spill number 93-12153 was monitored by a former spills worker, Kerri O'Dowd. She didn't put in any case notes into the database. The spill was a 200 gal. overflow. It happened because someone had the wrong tank size. DEP was contacted at 10:30AM and GSA arrived at 2:15PM. Sand and Speedi Dri were applied to the spill. The case was closed on 1/15/94. The site address is 850 3rd Avenue, Brklyn. (29 St. & 3rd Ave.). Case 94-07229 was managed by Kerri O'Dowd. There were no case notes. Contaminated soil was discovered and was being removed as it was being excavated. She closed the case on 3/29/95. 3/17/08 - Raphael Ketani. A copy of the original August 1993 Site Characterization Report was found in the file cabinet. It was produced by Woodward-Clyde Consultants, Inc. It was prepared for Rose, Beaton & Rose, Architects and Engineers, 81 Main Street, Brooklyn (212) 926-2878/(212) 594-2118. According to the soil analytical tables in the report, there was no significant contamination. Table 4-2 for the groundwater samples didn't list any significant contamination, either. There was a fold out site map which showed the locations of the six formerly active tanks. The PBS case is #2-601672. It shows that six tanks were closed in place on either 8/1/94 or 9/1/94. Four other tanks were installed on 9/1/94. Tank #7 is in service and tanks #8 to #10 are temporarily out of service. A note in the file that I did find said that there were records in the open file section of the storage area downstairs. I checked the file storage room, but found nothing. I also asked around in the Division of Environmental Remediation, but no one had heard of the case for the site. I checked the E-docs and found the following: The E-docs contained a transmittal letter dated 8/10/93 stating that this was the second revision of the Site Characterization Report. An estimated 2050 cu. yds of soil will be excavated and an additional 450 cu. yds. of oil contaminated soil. Tanks #3 and #4 are scheduled to be removed, along with an 1100 gal. tank. Two 20,000 gal. tanks will be abandoned in place. Groundwater remediation is not necessary based upon the analytical results. A second round of groundwater sampling will take place August 1993. The parties involved are: Woodward-Clyde Consultants (212) 594-2118 Roy Feinzig (914) 682-4895, Rose, Beaton & Rose, Architects and Engineers, 81 Main Street, White Plains, NY, 10601 Charles Evans (718) 330-7474, Federal Building Manager. General Services Administration, Public Buildings Service, Contract Section, 26 Federal Plaza, rm. 1611, NY, 10278; GS0wP94CUC0055 A 10/4/93 E-doc note from Ms. O'Dowd states that they will install 3 new USTs. There are 6 USTs on site: 5 fuel oil (4 20,000 gal. tanks, 1 1100 gal. tank); 1 20,000 gal. gas tank. Groundwater is at 5.5' to 8.5' below grade. Nine soil borings will be done and 5 monitoring wells will be installed. MW-3G is in the area for the new UST. Groundwater is at 6' and dewatering will have to take place in order to install the new tank. USTs #3 and #4 are impacted. Fuel contaminated soil will have to be removed. A 8/9/93 E-doc note from Ms. O'Dowd states that MW-1 has no VOC hits MW-2 has less than 5 ppb MW-3G has hexane 5.8 ppb,

Map ID  
Direction  
Distance  
Elevation

MAP FINDINGS

Site

Database(s)

EDR ID Number  
EPA ID Number

GENERAL SERVICES OF FEDS (Continued)

U001842028

ethylbenzene <50 ppb, xylene .50 ppb MW-6 has 3 ppb of hexane MW-9 has no VOCs There was a 10/18/94 letter from Environmental Data Consultants to the GSA requesting well installation locations and regarding the NYCFD and NYC Building Department violations. Environmental Data Consultants, Inc., 55 Alder Street, Ste 2, South Yonkers, NY, 10701, (914) 968-1508. Dewatering took place to install the new tanks, but a SPDES permit wasn't needed as the discharge rate was below the permit lower limit and the water wasn't contaminated. Soil samples need to be taken at all of the closed tanks and the PBS record needs to be updated. The 9/6/94 E-doc note states that there is 2 to 3 of oil in MW-3G. USTs #3 to #5 are to be removed. Wells MW-3 and MW-6 need to be replaced as they were destroyed. Many of the hits in Table 1 of the analyses summary table also appear in the blanks. So these analytes can be negated. I tried to contact Charles Evans, but the phone number was not in service. I tried to reach Environmental Data Consultants, but the phone number was not in service. I tried to reach Rose, Beaton & Rose, but the phone number belonged to another company. I tried to reach Woodward-Clyde, but the phone number belonged to another company. 3/18/08 - Raphael Ketani. I found a later case from 1999 for the same site - #9908767. It involves the test failure of three 30,000 gal. tanks. Contact people were listed on the spill report. They are: Steve Ferman (718) 340-5268, at the site; John Harris (718) 965-5147 of the General Services Administration; and Tom Burke (212) 264-0800 of the General Services Administration, Technical Services, 26 Federal Plaza, rm. 1611, NY. I tried to contact Mr. Burke, but could only leave a message. I tried to contact Mr. Harris, but no one picked up. I tried to contact Mr. Ferman, but the number was no longer in service. William (Bill) De Nyse (de-nice), Senior Industrial Hygienist, (212) 264-0506 called to ask what DEC had in the way of reports and documentation for the spill case. I told him we had the August 1993 Site Characterization Report that was produced by Woodward-Clyde, a Second Revision SCR and some small letters. He asked that DEC provide him the reports as he doesn't have them. He added that he was the contact person at the GSA and that he will try to help get the case closed. Mr. De Nyse asked what should happen if he can't find the closure reports. I told him that DEC will ask that a new investigation take place. I made copies of the reports and sent them to him. 4/11/08 - Raphael Ketani. I tried to contact Mr. De Nyse, but could only leave a message. His phone greeting said that he will be out until 4/21/08. I will try him then. 6/10/08 - Raphael Ketani. I tried to contact Mr. De Nyse, but could only leave a message. I got ahold of Mr. Burke. He said that right now they are putting the contract out for bid. He said it will take some time in order to get a contractor lined up and get the investigation started. I told him to keep me updated. He added that Mr. De Nyse is the point of contact. 6/12/08 - Raphael Ketani. Mr. De Nyse called back. He said he is the regional engineer and the project is now being handled by a field (local) engineer at the site. The person is Rashid Mattoo (718) 254-7141 at 10 Metro Tech, Brklyn. Mr. De Nyse said that Mr. Mattoo is the contact person from now on. He added that right now they are trying to get funding to do the investigation. They have a scope of work, also. 8/12/08 - Raphael Ketani. I tried to contact Mr. Mattoo regarding the site investigation, but could only leave a message. Mr. Burke called me back. He said that the contractor has been chosen and they expect to go to contract next week. He added that they will start in a week or two. 8/18/08 - Raphael Ketani. The case is being

Map ID  
Direction  
Distance  
Elevation

MAP FINDINGS

Site

Database(s)

EDR ID Number  
EPA ID Number

**GENERAL SERVICES OF FEDS (Continued)**

**U001842028**

Remarks: prepared for transfer due to a case realignment within the unit. The new case manager should probably call Mr. Mattoo or Mr. De Nyse in a week or two to find out the status of the investigation."  
"SOIL SAMPLE SHOW ELEVATED T.P.H. - AUTHORITY ENGINEERS - MAIN CONTRACTOR (914)682-4850 ROY FONZING PRINCIPAL CONTACT - FEDERAL MANAGER BUILDING CHARLES EVANS (718)330-7474."

All Materials:

Site ID: 265268  
Operable Unit ID: 986365  
Operable Unit: 01  
Material ID: 398180  
Material Code: 0001A  
Material Name: #2 fuel oil  
Case No.: Not reported  
Material FA: Petroleum  
Quantity: .00  
Units: G  
Recovered: .00  
Oxygenate: Not reported

**AC182**  
**East**  
**1/8-1/4**  
**0.186 mi.**  
**981 ft.**

**FEDERAL OFFICE BUILDING POWER PLANT**  
**850 3RD AVENUE (29TH ST AND 3RD AVE)**  
**BROOKLYN, NY 11232**

**NY UST** **U004062709**  
**N/A**

**Site 4 of 20 in cluster AC**

**Relative:**  
**Higher**  
**Actual:**  
**12 ft.**

UST:  
Name: FEDERAL OFFICE BUILDING POWER PLANT  
Address: 850 3RD AVENUE (29TH ST AND 3RD AVE)  
City,State,Zip: BROOKLYN, NY 11232  
Id/Status: 2-601672 / Unregulated/Closed  
Program Type: PBS  
Region: STATE  
DEC Region: 2  
Expiration Date: N/A  
UTM X: 584238.94995  
UTM Y: 4501355.98487  
Site Type: Municipality (Incl. Waste Water Treatment Plants, Utilities, Swimming Pools, etc.)

Affiliation Records:

Site Id: 23634  
Affiliation Type: Facility Owner  
Company Name: GSA-PUBLIC BUILDING SERVICE D&C  
Contact Type: Not reported  
Contact Name: Not reported  
Address1: 26 FEDERAL PLAZA ROOM 1611  
Address2: Not reported  
City: NEW YORK  
State: NY  
Zip Code: 10278  
Country Code: 001  
Phone: (212) 264-5243  
EMail: Not reported  
Fax Number: Not reported  
Modified By: NRLOMBAR  
Date Last Modified: 2009-09-15

Map ID  
Direction  
Distance  
Elevation

MAP FINDINGS

Site

Database(s)

EDR ID Number  
EPA ID Number

**FEDERAL OFFICE BUILDING POWER PLANT (Continued)**

**U004062709**

Site Id: 23634  
Affiliation Type: Mail Contact  
Company Name: GENERAL SERVICES ADMINISTRATION  
Contact Type: Not reported  
Contact Name: ELZENA HUFFMAN-WARD, PROPERTY MANAGER  
Address1: 10 METROTECH AT 625 FULTON ST.  
Address2: Not reported  
City: BROOKLYN  
State: NY  
Zip Code: 11201  
Country Code: 001  
Phone: (718) 254-7140  
EMail: Not reported  
Fax Number: Not reported  
Modified By: kxtang  
Date Last Modified: 2004-06-21

Site Id: 23634  
Affiliation Type: Facility Operator  
Company Name: FEDERAL OFFICE BUILDING POWER PLANT  
Contact Type: Not reported  
Contact Name: GSA  
Address1: Not reported  
Address2: Not reported  
City: Not reported  
State: NN  
Zip Code: Not reported  
Country Code: 001  
Phone: (212) 264-5243  
EMail: Not reported  
Fax Number: Not reported  
Modified By: kxtang  
Date Last Modified: 2004-06-21

Site Id: 23634  
Affiliation Type: Emergency Contact  
Company Name: GSA-PUBLIC BUILDING SERVICE D&C  
Contact Type: Not reported  
Contact Name: ELZENA HUFFMAN-WARD  
Address1: Not reported  
Address2: Not reported  
City: Not reported  
State: NN  
Zip Code: Not reported  
Country Code: 999  
Phone: (718) 254-7140  
EMail: Not reported  
Fax Number: Not reported  
Modified By: kxtang  
Date Last Modified: 2004-06-21

Tank Info:

Tank Number: 001  
Tank ID: 47451  
Tank Status: Closed - In Place  
Material Name: Closed - In Place

Map ID  
Direction  
Distance  
Elevation

MAP FINDINGS

Site

Database(s)

EDR ID Number  
EPA ID Number

**FEDERAL OFFICE BUILDING POWER PLANT (Continued)**

**U004062709**

Capacity Gallons: 20000  
Install Date: 12/01/1930  
Date Tank Closed: 09/01/1994  
Registered: True  
Tank Location: Underground  
Tank Type: Steel/carbon steel  
Material Code: 0001  
Common Name of Substance: #2 Fuel Oil (On-Site Consumption)

Tightness Test Method: NN  
Date Test: Not reported  
Next Test Date: Not reported  
Pipe Model: Not reported  
Modified By: TRANSLAT  
Last Modified: 04/14/2017

Equipment Records:

C02 - Pipe Location - Underground/On-ground  
G00 - Tank Secondary Containment - None  
J02 - Dispenser - Suction Dispenser  
F00 - Pipe External Protection - None  
A00 - Tank Internal Protection - None  
B01 - Tank External Protection - Painted/Asphalt Coating  
D01 - Pipe Type - Steel/Carbon Steel/Iron  
H00 - Tank Leak Detection - None  
I00 - Overfill - None

Tank Number: 002  
Tank ID: 47452  
Tank Status: Closed - In Place  
Material Name: Closed - In Place  
Capacity Gallons: 20000  
Install Date: 12/01/1930  
Date Tank Closed: 09/01/1994  
Registered: True  
Tank Location: Underground  
Tank Type: Steel/carbon steel  
Material Code: 0001  
Common Name of Substance: #2 Fuel Oil (On-Site Consumption)

Tightness Test Method: NN  
Date Test: Not reported  
Next Test Date: Not reported  
Pipe Model: Not reported  
Modified By: TRANSLAT  
Last Modified: 04/14/2017

Equipment Records:

F00 - Pipe External Protection - None  
H00 - Tank Leak Detection - None  
I00 - Overfill - None  
A00 - Tank Internal Protection - None  
B01 - Tank External Protection - Painted/Asphalt Coating  
D01 - Pipe Type - Steel/Carbon Steel/Iron  
C02 - Pipe Location - Underground/On-ground  
G00 - Tank Secondary Containment - None  
J02 - Dispenser - Suction Dispenser

Map ID  
Direction  
Distance  
Elevation

MAP FINDINGS

Site

Database(s)

EDR ID Number  
EPA ID Number

**FEDERAL OFFICE BUILDING POWER PLANT (Continued)**

**U004062709**

Tank Number: 003  
Tank ID: 47453  
Tank Status: Closed - In Place  
Material Name: Closed - In Place  
Capacity Gallons: 20000  
Install Date: 12/01/1960  
Date Tank Closed: 08/01/1994  
Registered: True  
Tank Location: Underground  
Tank Type: Steel/carbon steel  
Material Code: 0001  
Common Name of Substance: #2 Fuel Oil (On-Site Consumption)

Tightness Test Method: NN  
Date Test: Not reported  
Next Test Date: Not reported  
Pipe Model: Not reported  
Modified By: TRANSLAT  
Last Modified: 04/14/2017

Equipment Records:

F00 - Pipe External Protection - None  
A00 - Tank Internal Protection - None  
B01 - Tank External Protection - Painted/Asphalt Coating  
D01 - Pipe Type - Steel/Carbon Steel/Iron  
H00 - Tank Leak Detection - None  
I00 - Overfill - None  
J02 - Dispenser - Suction Dispenser  
C02 - Pipe Location - Underground/On-ground  
G00 - Tank Secondary Containment - None

Tank Number: 004  
Tank ID: 47454  
Tank Status: Closed - In Place  
Material Name: Closed - In Place  
Capacity Gallons: 20000  
Install Date: 12/01/1960  
Date Tank Closed: 08/01/1994  
Registered: True  
Tank Location: Underground  
Tank Type: Steel/carbon steel  
Material Code: 0001  
Common Name of Substance: #2 Fuel Oil (On-Site Consumption)

Tightness Test Method: NN  
Date Test: Not reported  
Next Test Date: Not reported  
Pipe Model: Not reported  
Modified By: TRANSLAT  
Last Modified: 04/14/2017

Equipment Records:

A00 - Tank Internal Protection - None  
B01 - Tank External Protection - Painted/Asphalt Coating  
D01 - Pipe Type - Steel/Carbon Steel/Iron  
F00 - Pipe External Protection - None  
C02 - Pipe Location - Underground/On-ground

Map ID  
Direction  
Distance  
Elevation

MAP FINDINGS

Site

Database(s)

EDR ID Number  
EPA ID Number

FEDERAL OFFICE BUILDING POWER PLANT (Continued)

U004062709

G00 - Tank Secondary Containment - None  
J02 - Dispenser - Suction Dispenser  
H00 - Tank Leak Detection - None  
I00 - Overfill - None

Tank Number: 005  
Tank ID: 47455  
Tank Status: Closed - In Place  
Material Name: Closed - In Place  
Capacity Gallons: 20000  
Install Date: 12/01/1930  
Date Tank Closed: 08/01/1994  
Registered: True  
Tank Location: Underground  
Tank Type: Steel/carbon steel  
Material Code: 0009  
Common Name of Substance: Gasoline

Tightness Test Method: NN  
Date Test: Not reported  
Next Test Date: Not reported  
Pipe Model: Not reported  
Modified By: TRANSLAT  
Last Modified: 04/14/2017

Equipment Records:

F00 - Pipe External Protection - None  
B00 - Tank External Protection - None  
H00 - Tank Leak Detection - None  
I00 - Overfill - None  
D01 - Pipe Type - Steel/Carbon Steel/Iron  
A00 - Tank Internal Protection - None  
G00 - Tank Secondary Containment - None  
J02 - Dispenser - Suction Dispenser  
C02 - Pipe Location - Underground/On-ground

Tank Number: 006  
Tank ID: 47456  
Tank Status: Closed - In Place  
Material Name: Closed - In Place  
Capacity Gallons: 1100  
Install Date: 12/01/1930  
Date Tank Closed: 09/01/1994  
Registered: True  
Tank Location: Underground  
Tank Type: Steel/carbon steel  
Material Code: 0001  
Common Name of Substance: #2 Fuel Oil (On-Site Consumption)

Tightness Test Method: NN  
Date Test: Not reported  
Next Test Date: Not reported  
Pipe Model: Not reported  
Modified By: TRANSLAT  
Last Modified: 04/14/2017



Map ID  
Direction  
Distance  
Elevation

MAP FINDINGS

Site

Database(s)

EDR ID Number  
EPA ID Number

**FEDERAL OFFICE BUILDING POWER PLANT (Continued)**

**U004062709**

Equipment Records:

F00 - Pipe External Protection - None  
H00 - Tank Leak Detection - None  
I00 - Overfill - None  
A00 - Tank Internal Protection - None  
B01 - Tank External Protection - Painted/Asphalt Coating  
D01 - Pipe Type - Steel/Carbon Steel/Iron  
C02 - Pipe Location - Underground/On-ground  
G00 - Tank Secondary Containment - None  
J02 - Dispenser - Suction Dispenser

Tank Number: 007  
Tank ID: 48510  
Tank Status: Closed - In Place  
Material Name: Closed - In Place  
Capacity Gallons: 20000  
Install Date: 09/01/1994  
Date Tank Closed: 09/10/2009  
Registered: True  
Tank Location: Underground  
Tank Type: Fiberglass coated steel  
Material Code: 0001  
Common Name of Substance: #2 Fuel Oil (On-Site Consumption)

Tightness Test Method: NN  
Date Test: Not reported  
Next Test Date: Not reported  
Pipe Model: Not reported  
Modified By: NRLOMBAR  
Last Modified: 04/14/2017

Equipment Records:

G04 - Tank Secondary Containment - Double-Walled (Underground)  
C02 - Pipe Location - Underground/On-ground  
J02 - Dispenser - Suction Dispenser  
D01 - Pipe Type - Steel/Carbon Steel/Iron  
H01 - Tank Leak Detection - Interstitial - Electronic Monitoring  
B02 - Tank External Protection - Original Sacrificial Anode  
A01 - Tank Internal Protection - Epoxy Liner  
B04 - Tank External Protection - Fiberglass  
I02 - Overfill - High Level Alarm  
L09 - Piping Leak Detection - Exempt Suction Piping  
F05 - Pipe External Protection - Jacketed  
H05 - Tank Leak Detection - In-Tank System (ATG)

Tank Number: 008  
Tank ID: 48511  
Tank Status: Closed - In Place  
Material Name: Closed - In Place  
Capacity Gallons: 20000  
Install Date: 09/01/1994  
Date Tank Closed: 09/10/2009  
Registered: True  
Tank Location: Underground  
Tank Type: Fiberglass coated steel

Map ID  
Direction  
Distance  
Elevation

MAP FINDINGS

Site

Database(s)

EDR ID Number  
EPA ID Number

**FEDERAL OFFICE BUILDING POWER PLANT (Continued)**

**U004062709**

Material Code: 0001  
Common Name of Substance: #2 Fuel Oil (On-Site Consumption)

Tightness Test Method: NN  
Date Test: Not reported  
Next Test Date: Not reported  
Pipe Model: Not reported  
Modified By: NRLOMBAR  
Last Modified: 04/14/2017

Equipment Records:

F05 - Pipe External Protection - Jacketed  
H05 - Tank Leak Detection - In-Tank System (ATG)  
G04 - Tank Secondary Containment - Double-Walled (Underground)  
B02 - Tank External Protection - Original Sacrificial Anode  
I02 - Overfill - High Level Alarm  
L09 - Piping Leak Detection - Exempt Suction Piping  
A01 - Tank Internal Protection - Epoxy Liner  
B04 - Tank External Protection - Fiberglass  
D01 - Pipe Type - Steel/Carbon Steel/Iron  
H01 - Tank Leak Detection - Interstitial - Electronic Monitoring  
J02 - Dispenser - Suction Dispenser  
C02 - Pipe Location - Underground/On-ground

Tank Number: 009  
Tank ID: 48512  
Tank Status: Closed - In Place  
Material Name: Closed - In Place  
Capacity Gallons: 20000  
Install Date: 09/01/1994  
Date Tank Closed: 09/10/2009  
Registered: True  
Tank Location: Underground  
Tank Type: Fiberglass coated steel  
Material Code: 0001  
Common Name of Substance: #2 Fuel Oil (On-Site Consumption)

Tightness Test Method: NN  
Date Test: Not reported  
Next Test Date: Not reported  
Pipe Model: Not reported  
Modified By: NRLOMBAR  
Last Modified: 04/14/2017

Equipment Records:

F05 - Pipe External Protection - Jacketed  
H05 - Tank Leak Detection - In-Tank System (ATG)  
G04 - Tank Secondary Containment - Double-Walled (Underground)  
B02 - Tank External Protection - Original Sacrificial Anode  
D01 - Pipe Type - Steel/Carbon Steel/Iron  
H01 - Tank Leak Detection - Interstitial - Electronic Monitoring  
I02 - Overfill - High Level Alarm  
L09 - Piping Leak Detection - Exempt Suction Piping  
B04 - Tank External Protection - Fiberglass  
A01 - Tank Internal Protection - Epoxy Liner  
J02 - Dispenser - Suction Dispenser  
C02 - Pipe Location - Underground/On-ground

MAP FINDINGS

Map ID  
 Direction  
 Distance  
 Elevation

Site

Database(s)

EDR ID Number  
 EPA ID Number

**AC183**      **US FOOD & DRUG ADMINISTRATION**      **NY MANIFEST**      **S123691914**  
**East**      **850 THIRD AVE**           **N/A**  
**1/8-1/4**      **BROOKLYN, NY 11232**  
**0.186 mi.**  
**981 ft.**      **Site 5 of 20 in cluster AC**

**Relative:**      NY MANIFEST:  
**Higher**      Name:      US FOOD & DRUG ADMINISTRATION  
**Actual:**      Address:      850 THIRD AVE  
**12 ft.**      City,State,Zip:      BROOKLYN, NY 11232  
                  Country:      USA  
                  EPA ID:      NY0750600637  
                  Facility Status:      Not reported  
                  Location Address 1:      850 3RD AVE  
                  Code:      BP  
                  Location Address 2:      Not reported  
                  Total Tanks:      Not reported  
                  Location City:      BROOKLYN  
                  Location State:      NY  
                  Location Zip:      11232  
                  Location Zip 4:      Not reported

NY MANIFEST:  
 EPAID:      NY0750600637  
 Mailing Name:      US FOOD & DRUG ADMINISTRATION  
 Mailing Contact:      SAMUEL MATHEW - EXT 7002  
 Mailing Address 1:      155-15 LIBERTY AVE  
 Mailing Address 2:      Not reported  
 Mailing City:      JAMAICA  
 Mailing State:      NY  
 Mailing Zip:      11433  
 Mailing Zip 4:      1034  
 Mailing Country:      USA  
 Mailing Phone:      7183407000

**AC184**      **GENERAL SERVICES ADMINISTRATION**      **NY MANIFEST**      **S123691917**  
**East**      **850 3RD AVE**           **N/A**  
**1/8-1/4**      **BROOKLYN, NY 11232**  
**0.186 mi.**  
**981 ft.**      **Site 6 of 20 in cluster AC**

**Relative:**      NY MANIFEST:  
**Higher**      Name:      GENERAL SERVICES ADMINISTRATION  
**Actual:**      Address:      850 3RD AVE  
**12 ft.**      City,State,Zip:      BROOKLYN, NY 11232  
                  Country:      USA  
                  EPA ID:      NY8470011232  
                  Facility Status:      Not reported  
                  Location Address 1:      850 THIRD AVENUE  
                  Code:      BP  
                  Location Address 2:      Not reported  
                  Total Tanks:      Not reported  
                  Location City:      BROOKLYN  
                  Location State:      NY  
                  Location Zip:      11232  
                  Location Zip 4:      Not reported

NY MANIFEST:  
 EPAID:      NY8470011232  
 Mailing Name:      GENERAL SERVICES ADMINISTRATION

Map ID  
Direction  
Distance  
Elevation

MAP FINDINGS

Site

Database(s)

EDR ID Number  
EPA ID Number

**GENERAL SERVICES ADMINISTRATION (Continued)**

**S123691917**

Mailing Contact: GENERAL SERVICES ADMINISTRATION  
Mailing Address 1: 850 THIRD AVENUE  
Mailing Address 2: Not reported  
Mailing City: BROOKLYN  
Mailing State: NY  
Mailing Zip: 11232  
Mailing Zip 4: Not reported  
Mailing Country: USA  
Mailing Phone: 7183307474

**NY MANIFEST:**

Document ID: Not reported  
Manifest Status: Not reported  
seq: Not reported  
Year: 2018  
Trans1 State ID: FLD092718576  
Trans2 State ID: Not reported  
Generator Ship Date: 01/27/2009  
Trans1 Recv Date: 01/27/2009  
Trans2 Recv Date: Not reported  
TSD Site Recv Date: 01/29/2009  
Part A Recv Date: Not reported  
Part B Recv Date: Not reported  
Generator EPA ID: NY8470011232  
Trans1 EPA ID: Not reported  
Trans2 EPA ID: Not reported  
TSDF ID 1: RID040098352  
TSDF ID 2: Not reported  
Manifest Tracking Number: 005508990JJK  
Import Indicator: N  
Export Indicator: N  
Discr Quantity Indicator: N  
Discr Type Indicator: N  
Discr Residue Indicator: N  
Discr Partial Reject Indicator: N  
Discr Full Reject Indicator: N  
Manifest Ref Number: Not reported  
Alt Facility RCRA ID: Not reported  
Alt Facility Sign Date: Not reported  
MGMT Method Type Code: H141  
Waste Code: Not reported  
Waste Code: Not reported  
Waste Code: Not reported  
Waste Code: Not reported  
Waste Code: Not reported  
Waste Code: Not reported  
Quantity: 200  
Units: P - Pounds  
Number of Containers: 1  
Container Type: DM - Metal drums, barrels  
Handling Method: L Landfill.  
Specific Gravity: 1  
Waste Code: D001  
Waste Code 1\_2: Not reported  
Waste Code 1\_3: Not reported  
Waste Code 1\_4: Not reported  
Waste Code 1\_5: Not reported



Map ID  
 Direction  
 Distance  
 Elevation

MAP FINDINGS

Site

Database(s)

EDR ID Number  
 EPA ID Number

**GSA - COMMERCIAL BUILDING (Continued)**

**1004756160**

Commercial TSD Indicator:	No
Treatment Storage and Disposal Type:	Not reported
2018 GPRA Permit Baseline:	Not on the Baseline
2018 GPRA Renewals Baseline:	Not on the Baseline
Permit Renewals Workload Universe:	Not reported
Permit Workload Universe:	Not reported
Permit Progress Universe:	Not reported
Post-Closure Workload Universe:	Not reported
Closure Workload Universe:	Not reported
202 GPRA Corrective Action Baseline:	No
Corrective Action Workload Universe:	No
Subject to Corrective Action Universe:	No
Non-TSDFs Where RCRA CA has Been Imposed Universe:	No
TSDFs Potentially Subject to CA Under 3004 (u)/(v) Universe:	No
TSDFs Only Subject to CA under Discretionary Auth Universe:	No
Corrective Action Priority Ranking:	No NCAPS ranking
Environmental Control Indicator:	No
Institutional Control Indicator:	No
Human Exposure Controls Indicator:	N/A
Groundwater Controls Indicator:	N/A
Operating TSDF Universe:	Not reported
Full Enforcement Universe:	Not reported
Significant Non-Complier Universe:	No
Unaddressed Significant Non-Complier Universe:	No
Addressed Significant Non-Complier Universe:	No
Significant Non-Complier With a Compliance Schedule Universe:	No
Financial Assurance Required:	Not reported
Handler Date of Last Change:	20150414
Recognized Trader-Importer:	No
Recognized Trader-Exporter:	No
Importer of Spent Lead Acid Batteries:	No
Exporter of Spent Lead Acid Batteries:	No
Recycler Activity Without Storage:	Not reported
Manifest Broker:	Not reported
Sub-Part P Indicator:	No

**Hazardous Waste Summary:**

Waste Code:	D000
Waste Description:	Not Defined
Waste Code:	D001
Waste Description:	IGNITABLE WASTE
Waste Code:	D002
Waste Description:	CORROSIVE WASTE
Waste Code:	D008
Waste Description:	LEAD
Waste Code:	D040
Waste Description:	TRICHLOROETHYLENE
Waste Code:	F002
Waste Description:	THE FOLLOWING SPENT HALOGENATED SOLVENTS: TETRACHLOROETHYLENE, METHYLENE CHLORIDE, TRICHLOROETHYLENE, 1,1,1-TRICHLOROETHANE, CHLOROBENZENE, 1,1,2-TRICHLORO-1,2,2-TRIFLUOROETHANE,

Map ID  
Direction  
Distance  
Elevation

MAP FINDINGS

Site

Database(s)

EDR ID Number  
EPA ID Number

**GSA - COMMERCIAL BUILDING (Continued)**

**1004756160**

ORTHO-DICHLOROBENZENE, TRICHLOROFLUOROMETHANE, AND 1,1,2, TRICHLOROETHANE; ALL SPENT SOLVENT MIXTURES/BLENDS CONTAINING, BEFORE USE, A TOTAL OF TEN PERCENT OR MORE (BY VOLUME) OF ONE OR MORE OF THE ABOVE HALOGENATED SOLVENTS OR THOSE SOLVENTS LISTED IN F001, F004, AND F005; AND STILL BOTTOMS FROM THE RECOVERY OF THESE SPENT SOLVENTS AND SPENT SOLVENT MIXTURES.

Handler - Owner Operator:

Owner/Operator Indicator: Owner  
Owner/Operator Name: US GENERAL SERVICES ADMIN  
Legal Status: Federal  
Date Became Current: 20010101  
Date Ended Current: Not reported  
Owner/Operator Address: 625 FULTON ST  
Owner/Operator City,State,Zip: BROOKLYN, NY 11201  
Owner/Operator Telephone: 718-254-7101  
Owner/Operator Telephone Ext: Not reported  
Owner/Operator Fax: Not reported  
Owner/Operator Email: Not reported

Owner/Operator Indicator: Operator  
Owner/Operator Name: US GENERAL SERVICES ADMIN  
Legal Status: Federal  
Date Became Current: 20010101  
Date Ended Current: Not reported  
Owner/Operator Address: 625 FULTON ST  
Owner/Operator City,State,Zip: BROOKLYN, NY 11201  
Owner/Operator Telephone: 718-254-7101  
Owner/Operator Telephone Ext: Not reported  
Owner/Operator Fax: Not reported  
Owner/Operator Email: Not reported

Owner/Operator Indicator: Owner  
Owner/Operator Name: US GOVERNMENT GSA  
Legal Status: Federal  
Date Became Current: 19200601  
Date Ended Current: Not reported  
Owner/Operator Address: 850 THIRD AVE  
Owner/Operator City,State,Zip: BROOKLYN, NY 11232  
Owner/Operator Telephone: Not reported  
Owner/Operator Telephone Ext: Not reported  
Owner/Operator Fax: Not reported  
Owner/Operator Email: Not reported

Owner/Operator Indicator: Owner  
Owner/Operator Name: US GENERAL SERVICES ADMIN  
Legal Status: Federal  
Date Became Current: Not reported  
Date Ended Current: Not reported  
Owner/Operator Address: 625 FULTON ST  
Owner/Operator City,State,Zip: BROOKLYN, NY 11201  
Owner/Operator Telephone: 718-254-7101  
Owner/Operator Telephone Ext: Not reported  
Owner/Operator Fax: Not reported  
Owner/Operator Email: Not reported

Owner/Operator Indicator: Operator

Map ID  
Direction  
Distance  
Elevation

MAP FINDINGS

Site

Database(s)

EDR ID Number  
EPA ID Number

**GSA - COMMERCIAL BUILDING (Continued)**

**1004756160**

Owner/Operator Name: US GENERAL SERVICES ADMINISTRATION (GSA)  
Legal Status: Federal  
Date Became Current: 19200601  
Date Ended Current: Not reported  
Owner/Operator Address: Not reported  
Owner/Operator City,State,Zip: Not reported  
Owner/Operator Telephone: Not reported  
Owner/Operator Telephone Ext: Not reported  
Owner/Operator Fax: Not reported  
Owner/Operator Email: Not reported

Historic Generators:

Receive Date: 20060101  
Handler Name: GSA - COMMERCIAL BLDG  
Federal Waste Generator Description: Not a generator, verified  
State District Owner: NY  
Large Quantity Handler of Universal Waste: No  
Recognized Trader Importer: No  
Recognized Trader Exporter: No  
Spent Lead Acid Battery Importer: No  
Spent Lead Acid Battery Exporter: No  
Current Record: No  
Non Storage Recycler Activity: Not reported  
Electronic Manifest Broker: Not reported

Receive Date: 20070101  
Handler Name: GSA - COMMERCIAL BLDG  
Federal Waste Generator Description: Not a generator, verified  
State District Owner: NY  
Large Quantity Handler of Universal Waste: No  
Recognized Trader Importer: No  
Recognized Trader Exporter: No  
Spent Lead Acid Battery Importer: No  
Spent Lead Acid Battery Exporter: No  
Current Record: No  
Non Storage Recycler Activity: Not reported  
Electronic Manifest Broker: Not reported

Receive Date: 19950803  
Handler Name: GSA - COMMERCIAL BLDG  
Federal Waste Generator Description: Conditionally Exempt Small Quantity Generator  
State District Owner: NY  
Large Quantity Handler of Universal Waste: No  
Recognized Trader Importer: No  
Recognized Trader Exporter: No  
Spent Lead Acid Battery Importer: No  
Spent Lead Acid Battery Exporter: No  
Current Record: No  
Non Storage Recycler Activity: Not reported  
Electronic Manifest Broker: Not reported

Receive Date: 20001002  
Handler Name: GSA - COMMERCIAL BLDG  
Federal Waste Generator Description: Conditionally Exempt Small Quantity Generator  
State District Owner: NY  
Large Quantity Handler of Universal Waste: No  
Recognized Trader Importer: No



Map ID  
Direction  
Distance  
Elevation

MAP FINDINGS

Site

Database(s)

EDR ID Number  
EPA ID Number

**GSA - COMMERCIAL BUILDING (Continued)**

**1004756160**

Recognized Trader Exporter: No  
Spent Lead Acid Battery Importer: No  
Spent Lead Acid Battery Exporter: No  
Current Record: No  
Non Storage Recycler Activity: Not reported  
Electronic Manifest Broker: Not reported

Receive Date: 20091230  
Handler Name: GSA - COMMERCIAL BUILDING  
Federal Waste Generator Description: Conditionally Exempt Small Quantity Generator  
State District Owner: NY  
Large Quantity Handler of Universal Waste: No  
Recognized Trader Importer: No  
Recognized Trader Exporter: No  
Spent Lead Acid Battery Importer: No  
Spent Lead Acid Battery Exporter: No  
Current Record: Yes  
Non Storage Recycler Activity: Not reported  
Electronic Manifest Broker: Not reported

Receive Date: 19960326  
Handler Name: UNITED STATES GENERAL SERV ADMIN  
Federal Waste Generator Description: Large Quantity Generator  
State District Owner: NY  
Large Quantity Handler of Universal Waste: No  
Recognized Trader Importer: No  
Recognized Trader Exporter: No  
Spent Lead Acid Battery Importer: No  
Spent Lead Acid Battery Exporter: No  
Current Record: No  
Non Storage Recycler Activity: Not reported  
Electronic Manifest Broker: Not reported

List of NAICS Codes and Descriptions:

NAICS Code: 48849  
NAICS Description: OTHER SUPPORT ACTIVITIES FOR ROAD TRANSPORTATION

Facility Has Received Notices of Violations:

Violations: No Violations Found

Evaluation Action Summary:

Evaluations: No Evaluations Found

RI MANIFEST:

Name: US GENERAL SERVICES ADMIN  
Address: 850 3RD AVE  
City,State,Zip: BROOKLYN, NY 11232  
EPA Id: NY8470011232  
GEN Cert Date: 1/29/2009  
Manifest Document Number: 005508991JJK  
Waste Description: NON HAZ SOLIDS  
TSDf Id: RID040098352  
TSDf Name: Northland Environmental  
Qty: 1500

Map ID  
Direction  
Distance  
Elevation

MAP FINDINGS

Site

Database(s)

EDR ID Number  
EPA ID Number

**GSA - COMMERCIAL BUILDING (Continued)**

**1004756160**

WT/Vol Units:	P
TSDf Date:	1/29/2009
Transporter 2 Id:	Not reported
Item Number:	26161
Transporter 2 Name:	Not reported
Transporter Name 2:	MORAN ENVIRONMENTAL RECOVERY
Transporter EPAID:	FLD092718576
Transporter Receipt Date:	1/29/2009
Number Of Containers:	Not reported
Container Type:	Not reported
Waste Code1:	Not reported
Waste Code2:	Not reported
Waste Code3:	Not reported
Waste Code4:	Not reported
Waste Code5:	Not reported
Waste Code6:	Not reported
Fee Exempt Code:	Not reported
Comment:	Not reported
Transporter Name 2:	Not reported
Company Permit Number:	Not reported
Year:	Not reported
Quarter:	Not reported
Transporter Contact Name:	Not reported
Transporter Contact Email:	Not reported
Filing Date:	Not reported
Total Fee:	Not reported
Billing Name:	Not reported
Paid Date:	Not reported
Paid Time:	Not reported
Facility Receipt Date:	Not reported
Fee:	Not reported
Manifest Created Date:	Not reported
Manifest Updated Date:	Not reported
<b>RI MANIFEST:</b>	
Transporter Receipt Date:	1/29/2009
Number Of Containers:	Not reported
Container Type:	Not reported
Waste Code1:	Not reported
Waste Code2:	Not reported
Waste Code3:	Not reported
Waste Code4:	Not reported
Waste Code5:	Not reported
Waste Code6:	Not reported
Comment:	Not reported
Fee Exempt Code:	Not reported
TSDf Name:	Northland Environmental
TSDf Id:	RID040098352
Transporter Name 2:	Not reported
Company Permit Number:	Not reported
Year:	Not reported
EPA ID:	NY8470011232
Manifest Docket Number:	005508991JJK
Quarter:	Not reported
Waste Description:	NON HAZ SOLIDS
Transporter Contact Name:	Not reported
Quantity:	1500
Transporter Contact Email:	Not reported

Map ID  
Direction  
Distance  
Elevation

MAP FINDINGS

Site

Database(s)

EDR ID Number  
EPA ID Number

**GSA - COMMERCIAL BUILDING (Continued)**

**1004756160**

WT/Vol Units:	P
Filing Date:	Not reported
Total Fee:	Not reported
Item Number:	26161
Transporter Name:	MORAN ENVIRONMENTAL RECOVERY
Billing Name:	Not reported
Transporter EPA ID:	FLD092718576
Date Paid:	Not reported
Time Paid:	Not reported
GEN Cert Date:	1/29/2009
Facility Receipt Date:	Not reported
Fee:	Not reported
Transporter 2 Receipt Date:	Not reported
Manifest Created Date:	Not reported
TSDf Receipt Date:	1/29/2009
Transporter 2 ID:	Not reported
Manifest Updated Date:	Not reported
Transporter Receipt Date:	1/29/2009
Number Of Containers:	Not reported
Container Type:	Not reported
Waste Code1:	Not reported
Waste Code2:	Not reported
Waste Code3:	Not reported
Waste Code4:	Not reported
Waste Code5:	Not reported
Waste Code6:	Not reported
Comment:	Not reported
Fee Exempt Code:	Not reported
TSDf Name:	Northland Environmental
TSDf Id:	RID040098352
Transporter Name 2:	Not reported
Company Permit Number:	Not reported
Year:	Not reported
EPA ID:	NY8470011232
Manifest Docket Number:	005508991JJK
Quarter:	Not reported
Waste Description:	OIL/WATER
Transporter Contact Name:	Not reported
Quantity:	5100
Transporter Contact Email:	Not reported
WT/Vol Units:	P
Filing Date:	Not reported
Total Fee:	Not reported
Item Number:	26162
Transporter Name:	MORAN ENVIRONMENTAL RECOVERY
Billing Name:	Not reported
Transporter EPA ID:	FLD092718576
Date Paid:	Not reported
Time Paid:	Not reported
GEN Cert Date:	1/29/2009
Facility Receipt Date:	Not reported
Fee:	Not reported
Transporter 2 Receipt Date:	Not reported
Manifest Created Date:	Not reported
TSDf Receipt Date:	1/29/2009
Transporter 2 ID:	Not reported

Map ID  
Direction  
Distance  
Elevation

MAP FINDINGS

Site

Database(s)

EDR ID Number  
EPA ID Number

**GSA - COMMERCIAL BUILDING (Continued)**

**1004756160**

Manifest Updated Date:	Not reported
Transporter Receipt Date:	1/29/2009
Number Of Containers:	Not reported
Container Type:	Not reported
Waste Code1:	D001
Waste Code2:	Not reported
Waste Code3:	Not reported
Waste Code4:	Not reported
Waste Code5:	Not reported
Waste Code6:	Not reported
Comment:	Not reported
Fee Exempt Code:	Not reported
TSD Name:	Northland Environmental
TSD ID:	RID040098352
Transporter Name 2:	Not reported
Company Permit Number:	Not reported
Year:	Not reported
EPA ID:	NY8470011232
Manifest Docket Number:	005508990JJK
Quarter:	Not reported
Waste Description:	LAB PACK
Transporter Contact Name:	Not reported
Quantity:	50
Transporter Contact Email:	Not reported
WT/Vol Units:	P
Filing Date:	Not reported
Total Fee:	Not reported
Item Number:	26159
Transporter Name:	MORAN ENVIRONMENTAL RECOVERY
Billing Name:	Not reported
Transporter EPA ID:	FLD092718576
Date Paid:	Not reported
Time Paid:	Not reported
GEN Cert Date:	1/29/2009
Facility Receipt Date:	Not reported
Fee:	Not reported
Transporter 2 Receipt Date:	Not reported
Manifest Created Date:	Not reported
TSD Receipt Date:	1/29/2009
Transporter 2 ID:	Not reported
Manifest Updated Date:	Not reported
Transporter Receipt Date:	1/29/2009
Number Of Containers:	Not reported
Container Type:	Not reported
Waste Code1:	Not reported
Waste Code2:	Not reported
Waste Code3:	Not reported
Waste Code4:	Not reported
Waste Code5:	Not reported
Waste Code6:	Not reported
Comment:	Not reported
Fee Exempt Code:	Not reported
TSD Name:	Northland Environmental
TSD ID:	RID040098352
Transporter Name 2:	Not reported

Map ID  
Direction  
Distance  
Elevation

MAP FINDINGS

Site

Database(s)

EDR ID Number  
EPA ID Number

**GSA - COMMERCIAL BUILDING (Continued)**

**1004756160**

Company Permit Number:	Not reported
Year:	Not reported
EPA ID:	NY8470011232
Manifest Docket Number:	005508990JJK
Quarter:	Not reported
Waste Description:	RCRA EMPTY DRUMS
Transporter Contact Name:	Not reported
Quantity:	100
Transporter Contact Email:	Not reported
WT/Vol Units:	P
Filing Date:	Not reported
Total Fee:	Not reported
Item Number:	26157
Transporter Name:	MORAN ENVIRONMENTAL RECOVERY
Billing Name:	Not reported
Transporter EPA ID:	FLD092718576
Date Paid:	Not reported
Time Paid:	Not reported
GEN Cert Date:	1/29/2009
Facility Receipt Date:	Not reported
Fee:	Not reported
Transporter 2 Receipt Date:	Not reported
Manifest Created Date:	Not reported
TSDf Receipt Date:	1/29/2009
Transporter 2 ID:	Not reported
Manifest Updated Date:	Not reported
Transporter Receipt Date:	1/29/2009
Number Of Containers:	Not reported
Container Type:	Not reported
Waste Code1:	F002
Waste Code2:	Not reported
Waste Code3:	Not reported
Waste Code4:	Not reported
Waste Code5:	Not reported
Waste Code6:	Not reported
Comment:	Not reported
Fee Exempt Code:	Not reported
TSDf Name:	Northland Environmental
TSDf Id:	RID040098352
Transporter Name 2:	Not reported
Company Permit Number:	Not reported
Year:	Not reported
EPA ID:	NY8470011232
Manifest Docket Number:	005508990JJK
Quarter:	Not reported
Waste Description:	FREON 11
Transporter Contact Name:	Not reported
Quantity:	50
Transporter Contact Email:	Not reported
WT/Vol Units:	G
Filing Date:	Not reported
Total Fee:	Not reported
Item Number:	26160
Transporter Name:	MORAN ENVIRONMENTAL RECOVERY
Billing Name:	Not reported
Transporter EPA ID:	FLD092718576

Map ID  
 Direction  
 Distance  
 Elevation

MAP FINDINGS

Site

Database(s)

EDR ID Number  
 EPA ID Number

**GSA - COMMERCIAL BUILDING (Continued)**

**1004756160**

Date Paid:	Not reported
Time Paid:	Not reported
GEN Cert Date:	1/29/2009
Facility Receipt Date:	Not reported
Fee:	Not reported
Transporter 2 Receipt Date:	Not reported
Manifest Created Date:	Not reported
TSDf Receipt Date:	1/29/2009
Transporter 2 ID:	Not reported
Manifest Updated Date:	Not reported

**AC186  
 East  
 1/8-1/4  
 0.186 mi.  
 981 ft.**

**U S FOOD AND DRUG ADMINISTRATION  
 850 THIRD AVE  
 BROOKLYN, NY 11232**

**RCRA NonGen / NLR**

**1000114295  
 NY0750600637**

**Site 8 of 20 in cluster AC**

**Relative:  
 Higher  
 Actual:  
 12 ft.**

RCRA NonGen / NLR:	
Date Form Received by Agency:	20070101
Handler Name:	U S FOOD AND DRUG ADMINISTRATION
Handler Address:	850 THIRD AVE
Handler City,State,Zip:	BROOKLYN, NY 11232
EPA ID:	NY0750600637
Contact Name:	Not reported
Contact Address:	THIRD AVE
Contact City,State,Zip:	BROOKLYN, NY 11232
Contact Telephone:	Not reported
Contact Fax:	Not reported
Contact Email:	Not reported
Contact Title:	Not reported
EPA Region:	02
Land Type:	Not reported
Federal Waste Generator Description:	Not a generator, verified
Non-Notifier:	X
Biennial Report Cycle:	Not reported
Accessibility:	Not reported
Active Site Indicator:	Not reported
State District Owner:	NY
State District:	NYSDEC R2
Mailing Address:	THIRD AVE
Mailing City,State,Zip:	BROOKLYN, NY 11232
Owner Name:	OWNERNAME
Owner Type:	Federal
Operator Name:	OWNERNAME
Operator Type:	Federal
Short-Term Generator Activity:	No
Importer Activity:	No
Mixed Waste Generator:	No
Transporter Activity:	No
Transfer Facility Activity:	No
Recycler Activity with Storage:	No
Small Quantity On-Site Burner Exemption:	No
Smelting Melting and Refining Furnace Exemption:	No
Underground Injection Control:	No
Off-Site Waste Receipt:	No
Universal Waste Indicator:	No
Universal Waste Destination Facility:	No

Map ID  
 Direction  
 Distance  
 Elevation

MAP FINDINGS

Site

Database(s)

EDR ID Number  
 EPA ID Number

**U S FOOD AND DRUG ADMINISTRATION (Continued)**

**1000114295**

Federal Universal Waste:	No
Active Site Fed-Reg Treatment Storage and Disposal Facility:	Not reported
Active Site Converter Treatment storage and Disposal Facility:	Not reported
Active Site State-Reg Treatment Storage and Disposal Facility:	Not reported
Active Site State-Reg Handler:	---
Federal Facility Indicator:	The site is federally-owned, The site is federally-operated
Hazardous Secondary Material Indicator:	NN
Sub-Part K Indicator:	Not reported
Commercial TSD Indicator:	No
Treatment Storage and Disposal Type:	Not reported
2018 GPRA Permit Baseline:	Not on the Baseline
2018 GPRA Renewals Baseline:	Not on the Baseline
Permit Renewals Workload Universe:	Not reported
Permit Workload Universe:	Not reported
Permit Progress Universe:	Not reported
Post-Closure Workload Universe:	Not reported
Closure Workload Universe:	Not reported
202 GPRA Corrective Action Baseline:	No
Corrective Action Workload Universe:	No
Subject to Corrective Action Universe:	No
Non-TSDFs Where RCRA CA has Been Imposed Universe:	No
TSDFs Potentially Subject to CA Under 3004 (u)/(v) Universe:	No
TSDFs Only Subject to CA under Discretionary Auth Universe:	No
Corrective Action Priority Ranking:	No NCAPS ranking
Environmental Control Indicator:	No
Institutional Control Indicator:	No
Human Exposure Controls Indicator:	N/A
Groundwater Controls Indicator:	N/A
Operating TSDF Universe:	Not reported
Full Enforcement Universe:	Not reported
Significant Non-Complier Universe:	No
Unaddressed Significant Non-Complier Universe:	No
Addressed Significant Non-Complier Universe:	No
Significant Non-Complier With a Compliance Schedule Universe:	No
Financial Assurance Required:	Not reported
Handler Date of Last Change:	20150414
Recognized Trader-Importer:	No
Recognized Trader-Exporter:	No
Importer of Spent Lead Acid Batteries:	No
Exporter of Spent Lead Acid Batteries:	No
Recycler Activity Without Storage:	Not reported
Manifest Broker:	Not reported
Sub-Part P Indicator:	No

Hazardous Waste Summary:

Waste Code:	NONE
Waste Description:	Not Defined

Handler - Owner Operator:

Owner/Operator Indicator:	Operator
Owner/Operator Name:	OWNERNAME
Legal Status:	Federal
Date Became Current:	20010101
Date Ended Current:	Not reported
Owner/Operator Address:	NOT REQUIRED

Map ID  
Direction  
Distance  
Elevation

MAP FINDINGS

Site

Database(s)

EDR ID Number  
EPA ID Number

**U S FOOD AND DRUG ADMINISTRATION (Continued)**

**1000114295**

Owner/Operator City,State,Zip: NOT REQUIRED, WY 99999  
Owner/Operator Telephone: 212-555-1212  
Owner/Operator Telephone Ext: Not reported  
Owner/Operator Fax: Not reported  
Owner/Operator Email: Not reported

Owner/Operator Indicator: Owner  
Owner/Operator Name: OWNERNAME  
Legal Status: Federal  
Date Became Current: Not reported  
Date Ended Current: Not reported  
Owner/Operator Address: NOT REQUIRED  
Owner/Operator City,State,Zip: NOT REQUIRED, WY 99999  
Owner/Operator Telephone: 212-555-1212  
Owner/Operator Telephone Ext: Not reported  
Owner/Operator Fax: Not reported  
Owner/Operator Email: Not reported

Owner/Operator Indicator: Owner  
Owner/Operator Name: OWNERNAME  
Legal Status: Federal  
Date Became Current: Not reported  
Date Ended Current: Not reported  
Owner/Operator Address: NOT REQUIRED  
Owner/Operator City,State,Zip: NOT REQUIRED, WY 99999  
Owner/Operator Telephone: 212-555-1212  
Owner/Operator Telephone Ext: Not reported  
Owner/Operator Fax: Not reported  
Owner/Operator Email: Not reported

Owner/Operator Indicator: Owner  
Owner/Operator Name: OWNERNAME  
Legal Status: Federal  
Date Became Current: Not reported  
Date Ended Current: Not reported  
Owner/Operator Address: NOT REQUIRED  
Owner/Operator City,State,Zip: NOT REQUIRED, WY 99999  
Owner/Operator Telephone: 212-555-1212  
Owner/Operator Telephone Ext: Not reported  
Owner/Operator Fax: Not reported  
Owner/Operator Email: Not reported

Historic Generators:

Receive Date: 19801231  
Handler Name: U S FOOD AND DRUG ADMINISTRATION  
Federal Waste Generator Description: Large Quantity Generator  
State District Owner: NY  
Large Quantity Handler of Universal Waste: No  
Recognized Trader Importer: No  
Recognized Trader Exporter: No  
Spent Lead Acid Battery Importer: No  
Spent Lead Acid Battery Exporter: No  
Current Record: No  
Non Storage Recycler Activity: Not reported  
Electronic Manifest Broker: Not reported

Receive Date: 20031218



Map ID  
Direction  
Distance  
Elevation

MAP FINDINGS

Site

Database(s)

EDR ID Number  
EPA ID Number

**U S FOOD AND DRUG ADMINISTRATION (Continued)**

**1000114295**

Handler Name: U S FOOD AND DRUG ADMINISTRATION  
Federal Waste Generator Description: Not a generator, verified  
State District Owner: NY  
Large Quantity Handler of Universal Waste: No  
Recognized Trader Importer: No  
Recognized Trader Exporter: No  
Spent Lead Acid Battery Importer: No  
Spent Lead Acid Battery Exporter: No  
Current Record: No  
Non Storage Recycler Activity: Not reported  
Electronic Manifest Broker: Not reported

Receive Date: 20060101  
Handler Name: U S FOOD AND DRUG ADMINISTRATION  
Federal Waste Generator Description: Not a generator, verified  
State District Owner: NY  
Large Quantity Handler of Universal Waste: No  
Recognized Trader Importer: No  
Recognized Trader Exporter: No  
Spent Lead Acid Battery Importer: No  
Spent Lead Acid Battery Exporter: No  
Current Record: No  
Non Storage Recycler Activity: Not reported  
Electronic Manifest Broker: Not reported

Receive Date: 20070101  
Handler Name: U S FOOD AND DRUG ADMINISTRATION  
Federal Waste Generator Description: Not a generator, verified  
State District Owner: NY  
Large Quantity Handler of Universal Waste: No  
Recognized Trader Importer: No  
Recognized Trader Exporter: No  
Spent Lead Acid Battery Importer: No  
Spent Lead Acid Battery Exporter: No  
Current Record: Yes  
Non Storage Recycler Activity: Not reported  
Electronic Manifest Broker: Not reported

List of NAICS Codes and Descriptions:  
NAICS Codes: No NAICS Codes Found

Facility Has Received Notices of Violation:  
Found Violation: Yes  
Agency Which Determined Violation: State  
Violation Short Description: Generators - General  
Date Violation was Determined: 19891019  
Actual Return to Compliance Date: 19900524  
Return to Compliance Qualifier: Observed  
Violation Responsible Agency: State  
Scheduled Compliance Date: 19900526  
Enforcement Identifier: 001  
Date of Enforcement Action: 19900112  
Enforcement Responsible Agency: State  
Enforcement Docket Number: Not reported  
Enforcement Attorney: Not reported  
Corrective Action Component: No

Map ID  
 Direction  
 Distance  
 Elevation

MAP FINDINGS

Site

Database(s)

EDR ID Number  
 EPA ID Number

**U S FOOD AND DRUG ADMINISTRATION (Continued)**

**1000114295**

Appeal Initiated Date: Not reported  
 Appeal Resolution Date: Not reported  
 Disposition Status Date: Not reported  
 Disposition Status: Not reported  
 Disposition Status Description: Not reported  
 Consent/Final Order Sequence Number: Not reported  
 Consent/Final Order Respondent Name: Not reported  
 Consent/Final Order Lead Agency: Not reported  
 Enforcement Type: WRITTEN INFORMAL  
 Enforcement Responsible Person: NYDEC  
 Enforcement Responsible Sub-Organization: Not reported  
 SEP Sequence Number: Not reported  
 SEP Expenditure Amount: Not reported  
 SEP Scheduled Completion Date: Not reported  
 SEP Actual Date: Not reported  
 SEP Defaulted Date: Not reported  
 SEP Type: Not reported  
 SEP Type Description: Not reported  
 Proposed Amount: Not reported  
 Final Monetary Amount: Not reported  
 Paid Amount: Not reported  
 Final Count: Not reported  
 Final Amount: Not reported

**Evaluation Action Summary:**

Evaluation Date: 19891019  
 Evaluation Responsible Agency: State  
 Found Violation: Yes  
 Evaluation Type Description: COMPLIANCE EVALUATION INSPECTION ON-SITE  
 Evaluation Responsible Person Identifier: NYDEC  
 Evaluation Responsible Sub-Organization: Not reported  
 Actual Return to Compliance Date: 19900524  
 Scheduled Compliance Date: 19900526  
 Date of Request: Not reported  
 Date Response Received: Not reported  
 Request Agency: Not reported  
 Former Citation: Not reported

**AC187**  
**East**  
**1/8-1/4**  
**0.186 mi.**  
**981 ft.**

**FEDERAL OFFICE BUILDING POWER PLANT**  
**850 3RD AVENUE (29TH ST AND 3RD AVE)**  
**BROOKLYN, NY 11232**

**NY AST A100293991**  
**N/A**

**Site 9 of 20 in cluster AC**

**Relative:**  
**Higher**  
**Actual:**  
**12 ft.**

**AST:**  
 Name: FEDERAL OFFICE BUILDING POWER PLANT  
 Address: 850 3RD AVENUE (29TH ST AND 3RD AVE)  
 City,State,Zip: BROOKLYN, NY 11232  
 Region: STATE  
 DEC Region: 2  
 Site Status: Unregulated/Closed  
 Facility Id: 2-601672  
 Program Type: PBS  
 UTM X: 584238.94995  
 UTM Y: 4501355.98487  
 Expiration Date: N/A

Map ID  
Direction  
Distance  
Elevation

MAP FINDINGS

Site

Database(s)

EDR ID Number  
EPA ID Number

**FEDERAL OFFICE BUILDING POWER PLANT (Continued)**

**A100293991**

Site Type: Municipality (Incl. Waste Water Treatment Plants, Utilities, Swimming Pools, etc.)

Affiliation Records:

Site Id: 23634  
Affiliation Type: Facility Owner  
Company Name: GSA-PUBLIC BUILDING SERVICE D&C  
Contact Type: Not reported  
Contact Name: Not reported  
Address1: 26 FEDERAL PLAZA ROOM 1611  
Address2: Not reported  
City: NEW YORK  
State: NY  
Zip Code: 10278  
Country Code: 001  
Phone: (212) 264-5243  
EMail: Not reported  
Fax Number: Not reported  
Modified By: NRLOMBAR  
Date Last Modified: 2009-09-15

Site Id: 23634  
Affiliation Type: Mail Contact  
Company Name: GENERAL SERVICES ADMINISTRATION  
Contact Type: Not reported  
Contact Name: ELZENA HUFFMAN-WARD, PROPERTY MANAGER  
Address1: 10 METROTECH AT 625 FULTON ST.  
Address2: Not reported  
City: BROOKLYN  
State: NY  
Zip Code: 11201  
Country Code: 001  
Phone: (718) 254-7140  
EMail: Not reported  
Fax Number: Not reported  
Modified By: kxtang  
Date Last Modified: 2004-06-21

Site Id: 23634  
Affiliation Type: Facility Operator  
Company Name: FEDERAL OFFICE BUILDING POWER PLANT  
Contact Type: Not reported  
Contact Name: GSA  
Address1: Not reported  
Address2: Not reported  
City: Not reported  
State: NN  
Zip Code: Not reported  
Country Code: 001  
Phone: (212) 264-5243  
EMail: Not reported  
Fax Number: Not reported  
Modified By: kxtang  
Date Last Modified: 2004-06-21

Site Id: 23634  
Affiliation Type: Emergency Contact  
Company Name: GSA-PUBLIC BUILDING SERVICE D&C  
Contact Type: Not reported

Map ID  
Direction  
Distance  
Elevation

MAP FINDINGS

Site

Database(s)

EDR ID Number  
EPA ID Number

**FEDERAL OFFICE BUILDING POWER PLANT (Continued)**

**A100293991**

Contact Name: ELZENA HUFFMAN-WARD  
Address1: Not reported  
Address2: Not reported  
City: Not reported  
State: NN  
Zip Code: Not reported  
Country Code: 999  
Phone: (718) 254-7140  
EMail: Not reported  
Fax Number: Not reported  
Modified By: kxtang  
Date Last Modified: 2004-06-21

Tank Info:

Tank Number: 010  
Tank Id: 179201  
Material Code: 0008  
Common Name of Substance: Diesel

Equipment Records:

D00 - Pipe Type - No Piping  
J02 - Dispenser - Suction Dispenser  
A00 - Tank Internal Protection - None  
B01 - Tank External Protection - Painted/Asphalt Coating  
F01 - Pipe External Protection - Painted/Asphalt Coating  
G99 - Tank Secondary Containment - Other  
C01 - Pipe Location - Aboveground  
I04 - Overfill - Product Level Gauge (A/G)  
K01 - Spill Prevention - Catch Basin  
H99 - Tank Leak Detection - Other

Tank Location: Aboveground - on saddles, legs, racks, etc.... Tank bottom is elevated above grade or tank pad, allowing visual inspection.  
Tank Type: Steel/Carbon Steel/Iron  
Tank Status: Temporarily Out of Service  
Pipe Model: Not reported  
Install Date: 09/01/1994  
Capacity Gallons: 550  
Tightness Test Method: NN  
Date Test: Not reported  
Next Test Date: Not reported  
Date Tank Closed: Not reported  
Register: True  
Modified By: NRLOMBAR  
Last Modified: 04/14/2017  
Material Name: diesel

Map ID  
 Direction  
 Distance  
 Elevation

MAP FINDINGS

Site

Database(s)

EDR ID Number  
 EPA ID Number

**AC188**  
**East**  
**1/8-1/4**  
**0.186 mi.**  
**981 ft.**

**AMAZON.COM SERVICES LLC - UNY1**  
**850 3RD AVE, FLOOR 3R**  
**BROOKLYN, NY 11232**  
**Site 10 of 20 in cluster AC**

**RCRA-SQG** **1026498364**  
**NYR000246819**

**Relative:**  
**Higher**  
**Actual:**  
**12 ft.**

RCRA-SQG:  
 Date Form Received by Agency: 20200706  
 Handler Name: AMAZON.COM SERVICES LLC - UNY1  
 Handler Address: 850 3RD AVE, FLOOR 3R  
 Handler City,State,Zip: BROOKLYN, NY 11232  
 EPA ID: NYR000246819  
 Contact Name: DEBRA SANCHES  
 Contact Address: P.O. BOX 80842  
 Contact City,State,Zip: SEATTLE, WA 98108  
 Contact Telephone: 510-541-5774  
 Contact Fax: Not reported  
 Contact Email: DBRSNCHS@AMAZON.COM  
 Contact Title: BUSINESS ENVIRONMENTAL LEADER  
 EPA Region: 02  
 Land Type: Private  
 Federal Waste Generator Description: Small Quantity Generator  
 Non-Notifier: Not reported  
 Biennial Report Cycle: Not reported  
 Accessibility: Not reported  
 Active Site Indicator: Handler Activities  
 State District Owner: NY  
 State District: NYSDEC R2  
 Mailing Address: P.O. BOX 80842  
 Mailing City,State,Zip: SEATTLE, WA 98108  
 Owner Name: SALMAR PROPERTIES LLC  
 Owner Type: Private  
 Operator Name: AMAZON.COM SERVICES LLC  
 Operator Type: Private  
 Short-Term Generator Activity: No  
 Importer Activity: No  
 Mixed Waste Generator: No  
 Transporter Activity: No  
 Transfer Facility Activity: No  
 Recycler Activity with Storage: No  
 Small Quantity On-Site Burner Exemption: No  
 Smelting Melting and Refining Furnace Exemption: No  
 Underground Injection Control: No  
 Off-Site Waste Receipt: No  
 Universal Waste Indicator: No  
 Universal Waste Destination Facility: No  
 Federal Universal Waste: No  
 Active Site Fed-Reg Treatment Storage and Disposal Facility: Not reported  
 Active Site Converter Treatment storage and Disposal Facility: Not reported  
 Active Site State-Reg Treatment Storage and Disposal Facility: Not reported  
 Active Site State-Reg Handler: ---  
 Federal Facility Indicator: Not reported  
 Hazardous Secondary Material Indicator: N  
 Sub-Part K Indicator: Not reported  
 Commercial TSD Indicator: No  
 Treatment Storage and Disposal Type: Not reported  
 2018 GPRP Permit Baseline: Not on the Baseline  
 2018 GPRP Renewals Baseline: Not on the Baseline  
 Permit Renewals Workload Universe: Not reported

Map ID  
 Direction  
 Distance  
 Elevation

MAP FINDINGS

Site

Database(s)

EDR ID Number  
 EPA ID Number

**AMAZON.COM SERVICES LLC - UNY1 (Continued)**

**1026498364**

Permit Workload Universe:	Not reported
Permit Progress Universe:	Not reported
Post-Closure Workload Universe:	Not reported
Closure Workload Universe:	Not reported
202 GPRA Corrective Action Baseline:	No
Corrective Action Workload Universe:	No
Subject to Corrective Action Universe:	No
Non-TSDFs Where RCRA CA has Been Imposed Universe:	No
TSDFs Potentially Subject to CA Under 3004 (u)/(v) Universe:	No
TSDFs Only Subject to CA under Discretionary Auth Universe:	No
Corrective Action Priority Ranking:	No NCAPS ranking
Environmental Control Indicator:	No
Institutional Control Indicator:	No
Human Exposure Controls Indicator:	N/A
Groundwater Controls Indicator:	N/A
Operating TSDF Universe:	Not reported
Full Enforcement Universe:	Not reported
Significant Non-Complier Universe:	No
Unaddressed Significant Non-Complier Universe:	No
Addressed Significant Non-Complier Universe:	No
Significant Non-Complier With a Compliance Schedule Universe:	No
Financial Assurance Required:	Not reported
Handler Date of Last Change:	20200729
Recognized Trader-Importer:	No
Recognized Trader-Exporter:	No
Importer of Spent Lead Acid Batteries:	No
Exporter of Spent Lead Acid Batteries:	No
Recycler Activity Without Storage:	No
Manifest Broker:	No
Sub-Part P Indicator:	No

Hazardous Waste Summary:

Waste Code:	D001
Waste Description:	IGNITABLE WASTE
Waste Code:	D002
Waste Description:	CORROSIVE WASTE
Waste Code:	D003
Waste Description:	REACTIVE WASTE
Waste Code:	D005
Waste Description:	BARIUM
Waste Code:	D006
Waste Description:	CADMIUM
Waste Code:	D007
Waste Description:	CHROMIUM
Waste Code:	D008
Waste Description:	LEAD
Waste Code:	D009
Waste Description:	MERCURY

Map ID  
Direction  
Distance  
Elevation

MAP FINDINGS

Site

Database(s)

EDR ID Number  
EPA ID Number

**AMAZON.COM SERVICES LLC - UNY1 (Continued)**

**1026498364**

Waste Code:	D010
Waste Description:	SELENIUM
Waste Code:	D011
Waste Description:	SILVER
Waste Code:	D016
Waste Description:	2,4-D (2,4-DICHLOROPHENOXYACETIC ACID)
Waste Code:	D018
Waste Description:	BENZENE
Waste Code:	D024
Waste Description:	M-CRESOL
Waste Code:	D027
Waste Description:	1,4-DICHLOROBENZENE
Waste Code:	D035
Waste Description:	METHYL ETHYL KETONE
Waste Code:	U002
Waste Description:	2-PROPANONE (I) (OR) ACETONE (I)
Waste Code:	U129
Waste Description:	CYCLOHEXANE, 1,2,3,4,5,6-HEXACHLORO-, (1ALPHA, 2ALPHA, 3BETA, 4ALPHA, 5ALPHA, 6BETA)- (OR) LINDANE
Waste Code:	U154
Waste Description:	METHANOL (I) (OR) METHYL ALCOHOL (I)
Waste Code:	U159
Waste Description:	2-BUTANONE (I,T) (OR) METHYL ETHYL KETONE (MEK) (I,T)
Waste Code:	U205
Waste Description:	SELENIUM SULFIDE (OR) SELENIUM SULFIDE SES2 (R,T)

Handler - Owner Operator:

Owner/Operator Indicator:	Operator
Owner/Operator Name:	AMAZON.COM SERVICES LLC
Legal Status:	Private
Date Became Current:	20191029
Date Ended Current:	Not reported
Owner/Operator Address:	P.O. BOX 80842
Owner/Operator City,State,Zip:	SEATTLE, WA 98108
Owner/Operator Telephone:	206-266-1036
Owner/Operator Telephone Ext:	Not reported
Owner/Operator Fax:	Not reported
Owner/Operator Email:	NAFC-ENVIRONMENTAL@AMAZON.COM

Owner/Operator Indicator:	Owner
Owner/Operator Name:	SALMAR PROPERTIES LLC
Legal Status:	Private
Date Became Current:	20200219
Date Ended Current:	Not reported
Owner/Operator Address:	5718 2ND AVE
Owner/Operator City,State,Zip:	BROOKLYN, NY 11220

Map ID  
Direction  
Distance  
Elevation

MAP FINDINGS

Site

Database(s)

EDR ID Number  
EPA ID Number

**AMAZON.COM SERVICES LLC - UNY1 (Continued)**

**1026498364**

Owner/Operator Telephone: 516-435-5611  
Owner/Operator Telephone Ext: Not reported  
Owner/Operator Fax: Not reported  
Owner/Operator Email: IAN@SALMARPROPERTIES.COM

Historic Generators:

Receive Date: 20200706  
Handler Name: AMAZON.COM SERVICES LLC - UNY1  
Federal Waste Generator Description: Small Quantity Generator  
State District Owner: NY  
Large Quantity Handler of Universal Waste: No  
Recognized Trader Importer: No  
Recognized Trader Exporter: No  
Spent Lead Acid Battery Importer: No  
Spent Lead Acid Battery Exporter: No  
Current Record: Yes  
Non Storage Recycler Activity: No  
Electronic Manifest Broker: No

List of NAICS Codes and Descriptions:

NAICS Code: 493110  
NAICS Description: GENERAL WAREHOUSING AND STORAGE

Facility Has Received Notices of Violations:

Violations: No Violations Found

Evaluation Action Summary:

Evaluations: No Evaluations Found

**AD189**  
**ESE**  
**1/8-1/4**  
**0.186 mi.**  
**983 ft.**

**LEUNGS HOLDINGS NY LLC**  
**129 34TH STREET**  
**BROOKLYN, NY 11232**  
**Site 1 of 6 in cluster AD**

**NY AST** **A100296479**  
**N/A**

**Relative:**  
**Higher**  
**Actual:**  
**15 ft.**

AST:  
Name: LEUNGS HOLDINGS NY LLC  
Address: 129 34TH STREET  
City,State,Zip: BROOKLYN, NY 11232  
Region: STATE  
DEC Region: 2  
Site Status: Unregulated/Closed  
Facility Id: 2-608193  
Program Type: PBS  
UTM X: 584150.78324  
UTM Y: 4501080.08139  
Expiration Date: N/A  
Site Type: Auto Service/Repair (No Gasoline Sales)

Affiliation Records:

Site Id: 30045  
Affiliation Type: Facility Owner  
Company Name: LEUNGS HOLDING NY LLC  
Contact Type: PRESIDENT  
Contact Name: TIMOTHY L. MAR



Map ID  
Direction  
Distance  
Elevation

MAP FINDINGS

Site

Database(s)

EDR ID Number  
EPA ID Number

**LEUNGS HOLDINGS NY LLC (Continued)**

**A100296479**

Address1: 129 34TH STREET  
Address2: Not reported  
City: BROOKLYN  
State: NY  
Zip Code: 10306  
Country Code: 001  
Phone: (718) 986-4321  
EMail: Not reported  
Fax Number: Not reported  
Modified By: MRBARROW  
Date Last Modified: 2017-03-31

Site Id: 30045  
Affiliation Type: Mail Contact  
Company Name: LEUNGS HOLDINGS NY LLC  
Contact Type: Not reported  
Contact Name: TIMOTHY L. MAR  
Address1: 192 CLAWSON STREET  
Address2: Not reported  
City: STATEN ISLAND  
State: NY  
Zip Code: 10306  
Country Code: 001  
Phone: (718) 987-9217  
EMail: TIMOTHY.MAR@VERIZON.NET  
Fax Number: Not reported  
Modified By: MRBARROW  
Date Last Modified: 2017-03-31

Site Id: 30045  
Affiliation Type: Emergency Contact  
Company Name: LEUNGS HOLDING NY LLC  
Contact Type: Not reported  
Contact Name: Not reported  
Address1: Not reported  
Address2: Not reported  
City: Not reported  
State: NN  
Zip Code: Not reported  
Country Code: 999  
Phone: Not reported  
EMail: Not reported  
Fax Number: Not reported  
Modified By: MRBARROW  
Date Last Modified: 2017-03-31

Site Id: 30045  
Affiliation Type: Facility Operator  
Company Name: LEUNGS HOLDINGS NY LLC  
Contact Type: Not reported  
Contact Name: NA  
Address1: Not reported  
Address2: Not reported  
City: Not reported  
State: NN  
Zip Code: Not reported  
Country Code: 001

Map ID  
Direction  
Distance  
Elevation

MAP FINDINGS

Site

Database(s)

EDR ID Number  
EPA ID Number

**LEUNG HOLDINGS NY LLC (Continued)**

**A100296479**

Phone: (718) 986-4321  
EMail: Not reported  
Fax Number: Not reported  
Modified By: MRBARROW  
Date Last Modified: 2017-03-31

Tank Info:

Tank Number: 001  
Tank Id: 64872  
Material Code: 0022  
Common Name of Substance: Waste Oil/Used Oil

Equipment Records:

D00 - Pipe Type - No Piping  
B00 - Tank External Protection - None  
C00 - Pipe Location - No Piping  
F00 - Pipe External Protection - None  
J02 - Dispenser - Suction Dispenser  
G00 - Tank Secondary Containment - None  
A00 - Tank Internal Protection - None  
H00 - Tank Leak Detection - None  
I00 - Overfill - None  
L09 - Piping Leak Detection - Exempt Suction Piping

Tank Location: Aboveground - on saddles, legs, racks, etc.... Tank bottom is elevated above grade or tank pad, allowing visual inspection.

Tank Type: Steel/Carbon Steel/Iron

Tank Status: Closed - Removed

Pipe Model: Not reported

Install Date: 05/10/2008

Capacity Gallons: 250

Tightness Test Method: -

Date Test: Not reported

Next Test Date: Not reported

Date Tank Closed: 03/23/2017

Register: True

Modified By: JAAVERSA

Last Modified: 04/20/2017

Material Name: waste oil/used oil

**AB190**  
**East**  
**1/8-1/4**  
**0.186 mi.**  
**983 ft.**

**FRIENDLY STAR FUEL INC.**  
**889 THIRD AVENUE**  
**BROOKLYN, NY 11232**  
**Site 3 of 7 in cluster AB**

**NY UST** **U003128209**  
**N/A**

**Relative:**  
**Higher**  
**Actual:**  
**15 ft.**

UST:  
Name: FRIENDLY STAR FUEL INC.  
Address: 889 THIRD AVENUE  
City,State,Zip: BROOKLYN, NY 11232  
Id/Status: 2-600483 / Active  
Program Type: PBS  
Region: STATE  
DEC Region: 2  
Expiration Date: 12/11/2021  
UTM X: 584188.55359  
UTM Y: 4501173.25297

Map ID  
Direction  
Distance  
Elevation

MAP FINDINGS

Site

Database(s)

EDR ID Number  
EPA ID Number

**FRIENDLY STAR FUEL INC. (Continued)**

**U003128209**

Site Type: Retail Gasoline Sales

Affiliation Records:

Site Id: 22464  
Affiliation Type: Mail Contact  
Company Name: FRIENDLY STAR FUEL INC.  
Contact Type: Not reported  
Contact Name: GURPAL CHEEMA  
Address1: 889 THIRD AVENUE  
Address2: Not reported  
City: BROOKLYN  
State: NY  
Zip Code: 11232  
Country Code: 001  
Phone: (718) 369-8801  
EMail: Not reported  
Fax Number: Not reported  
Modified By: AYLAGATI  
Date Last Modified: 2017-11-27

Site Id: 22464  
Affiliation Type: Facility Operator  
Company Name: FRIENDLY STAR FUEL INC.  
Contact Type: Not reported  
Contact Name: DHARMPAL  
Address1: Not reported  
Address2: Not reported  
City: Not reported  
State: NN  
Zip Code: Not reported  
Country Code: 001  
Phone: (718) 369-8801  
EMail: Not reported  
Fax Number: Not reported  
Modified By: NRLOMBAR  
Date Last Modified: 2012-07-06

Site Id: 22464  
Affiliation Type: Emergency Contact  
Company Name: GURPAL CHEEMA  
Contact Type: Not reported  
Contact Name: GURPAL CHEEMA  
Address1: Not reported  
Address2: Not reported  
City: Not reported  
State: NN  
Zip Code: Not reported  
Country Code: 999  
Phone: (516) 792-3996  
EMail: Not reported  
Fax Number: Not reported  
Modified By: AYLAGATI  
Date Last Modified: 2017-11-27

Site Id: 22464  
Affiliation Type: Facility Owner  
Company Name: GURPAL CHEEMA  
Contact Type: OWNER

Map ID  
Direction  
Distance  
Elevation

MAP FINDINGS

Site

Database(s)

EDR ID Number  
EPA ID Number

**FRIENDLY STAR FUEL INC. (Continued)**

**U003128209**

Contact Name: GURPAL CHEEMA  
Address1: 916 LAWRENCE CT  
Address2: Not reported  
City: NORTH WOODMERE  
State: NY  
Zip Code: 11581  
Country Code: 001  
Phone: (516) 792-3996  
EMail: Not reported  
Fax Number: Not reported  
Modified By: AYLAGATI  
Date Last Modified: 2017-11-27

Tank Info:

Tank Number: 001  
Tank ID: 42812  
Tank Status: Closed - Removed  
Material Name: Closed - Removed  
Capacity Gallons: 550  
Install Date: Not reported  
Date Tank Closed: 06/01/1995  
Registered: True  
Tank Location: Underground  
Tank Type: Steel/carbon steel  
Material Code: 0009  
Common Name of Substance: Gasoline

Tightness Test Method: NN  
Date Test: Not reported  
Next Test Date: Not reported  
Pipe Model: Not reported  
Modified By: TRANSLAT  
Last Modified: 04/14/2017

Equipment Records:

G04 - Tank Secondary Containment - Double-Walled (Underground)  
B01 - Tank External Protection - Painted/Asphalt Coating  
D01 - Pipe Type - Steel/Carbon Steel/Iron  
F01 - Pipe External Protection - Painted/Asphalt Coating  
H01 - Tank Leak Detection - Interstitial - Electronic Monitoring  
I01 - Overfill - Float Vent Valve  
J00 - Dispenser - None  
C02 - Pipe Location - Underground/On-ground  
A01 - Tank Internal Protection - Epoxy Liner

Tank Number: 002  
Tank ID: 42813  
Tank Status: Closed - Removed  
Material Name: Closed - Removed  
Capacity Gallons: 550  
Install Date: Not reported  
Date Tank Closed: 06/01/1995  
Registered: True  
Tank Location: Underground  
Tank Type: Steel/carbon steel

Map ID  
Direction  
Distance  
Elevation

MAP FINDINGS

Site

Database(s)

EDR ID Number  
EPA ID Number

**FRIENDLY STAR FUEL INC. (Continued)**

**U003128209**

Material Code: 0009  
Common Name of Substance: Gasoline

Tightness Test Method: NN  
Date Test: Not reported  
Next Test Date: Not reported  
Pipe Model: Not reported  
Modified By: TRANSLAT  
Last Modified: 04/14/2017

Equipment Records:

J00 - Dispenser - None  
A01 - Tank Internal Protection - Epoxy Liner  
C02 - Pipe Location - Underground/On-ground  
B01 - Tank External Protection - Painted/Asphalt Coating  
D01 - Pipe Type - Steel/Carbon Steel/Iron  
F01 - Pipe External Protection - Painted/Asphalt Coating  
H01 - Tank Leak Detection - Interstitial - Electronic Monitoring  
I01 - Overfill - Float Vent Valve  
G04 - Tank Secondary Containment - Double-Walled (Underground)

Tank Number: 003  
Tank ID: 42814  
Tank Status: Closed - Removed  
Material Name: Closed - Removed  
Capacity Gallons: 550  
Install Date: Not reported  
Date Tank Closed: 06/01/1995  
Registered: True  
Tank Location: Underground  
Tank Type: Steel/carbon steel  
Material Code: 0009  
Common Name of Substance: Gasoline

Tightness Test Method: NN  
Date Test: Not reported  
Next Test Date: Not reported  
Pipe Model: Not reported  
Modified By: TRANSLAT  
Last Modified: 04/14/2017

Equipment Records:

J00 - Dispenser - None  
A01 - Tank Internal Protection - Epoxy Liner  
C02 - Pipe Location - Underground/On-ground  
B01 - Tank External Protection - Painted/Asphalt Coating  
D01 - Pipe Type - Steel/Carbon Steel/Iron  
F01 - Pipe External Protection - Painted/Asphalt Coating  
H01 - Tank Leak Detection - Interstitial - Electronic Monitoring  
I01 - Overfill - Float Vent Valve  
G04 - Tank Secondary Containment - Double-Walled (Underground)

Tank Number: 004  
Tank ID: 42815  
Tank Status: Closed - Removed  
Material Name: Closed - Removed

Map ID  
Direction  
Distance  
Elevation

MAP FINDINGS

Site

Database(s)

EDR ID Number  
EPA ID Number

**FRIENDLY STAR FUEL INC. (Continued)**

**U003128209**

Capacity Gallons: 550  
Install Date: Not reported  
Date Tank Closed: 06/01/1995  
Registered: True  
Tank Location: Underground  
Tank Type: Steel/carbon steel  
Material Code: 0009  
Common Name of Substance: Gasoline

Tightness Test Method: NN  
Date Test: Not reported  
Next Test Date: Not reported  
Pipe Model: Not reported  
Modified By: TRANSLAT  
Last Modified: 04/14/2017

Equipment Records:

B01 - Tank External Protection - Painted/Asphalt Coating  
D01 - Pipe Type - Steel/Carbon Steel/Iron  
F01 - Pipe External Protection - Painted/Asphalt Coating  
H01 - Tank Leak Detection - Interstitial - Electronic Monitoring  
I01 - Overfill - Float Vent Valve  
J00 - Dispenser - None  
G04 - Tank Secondary Containment - Double-Walled (Underground)  
A01 - Tank Internal Protection - Epoxy Liner  
C02 - Pipe Location - Underground/On-ground

Tank Number: 005  
Tank ID: 42816  
Tank Status: Closed - Removed  
Material Name: Closed - Removed  
Capacity Gallons: 550  
Install Date: Not reported  
Date Tank Closed: 06/01/1995  
Registered: True  
Tank Location: Underground  
Tank Type: Steel/carbon steel  
Material Code: 0009  
Common Name of Substance: Gasoline

Tightness Test Method: NN  
Date Test: Not reported  
Next Test Date: Not reported  
Pipe Model: Not reported  
Modified By: TRANSLAT  
Last Modified: 04/14/2017

Equipment Records:

A01 - Tank Internal Protection - Epoxy Liner  
D01 - Pipe Type - Steel/Carbon Steel/Iron  
F01 - Pipe External Protection - Painted/Asphalt Coating  
H01 - Tank Leak Detection - Interstitial - Electronic Monitoring  
I01 - Overfill - Float Vent Valve  
B01 - Tank External Protection - Painted/Asphalt Coating  
J00 - Dispenser - None  
C02 - Pipe Location - Underground/On-ground  
G04 - Tank Secondary Containment - Double-Walled (Underground)

Map ID  
Direction  
Distance  
Elevation

MAP FINDINGS

Site

Database(s)

EDR ID Number  
EPA ID Number

**FRIENDLY STAR FUEL INC. (Continued)**

**U003128209**

Tank Number: 006  
Tank ID: 42817  
Tank Status: Closed - Removed  
Material Name: Closed - Removed  
Capacity Gallons: 550  
Install Date: Not reported  
Date Tank Closed: 06/01/1995  
Registered: True  
Tank Location: Underground  
Tank Type: Steel/carbon steel  
Material Code: 0009  
Common Name of Substance: Gasoline

Tightness Test Method: NN  
Date Test: Not reported  
Next Test Date: Not reported  
Pipe Model: Not reported  
Modified By: TRANSLAT  
Last Modified: 04/14/2017

Equipment Records:

J00 - Dispenser - None  
A01 - Tank Internal Protection - Epoxy Liner  
C02 - Pipe Location - Underground/On-ground  
B01 - Tank External Protection - Painted/Asphalt Coating  
D01 - Pipe Type - Steel/Carbon Steel/Iron  
F01 - Pipe External Protection - Painted/Asphalt Coating  
H01 - Tank Leak Detection - Interstitial - Electronic Monitoring  
I01 - Overfill - Float Vent Valve  
G04 - Tank Secondary Containment - Double-Walled (Underground)

Tank Number: 007  
Tank ID: 42818  
Tank Status: Closed - Removed  
Material Name: Closed - Removed  
Capacity Gallons: 550  
Install Date: Not reported  
Date Tank Closed: 06/01/1995  
Registered: True  
Tank Location: Underground  
Tank Type: Steel/carbon steel  
Material Code: 0009  
Common Name of Substance: Gasoline

Tightness Test Method: NN  
Date Test: Not reported  
Next Test Date: Not reported  
Pipe Model: Not reported  
Modified By: TRANSLAT  
Last Modified: 04/14/2017

Equipment Records:

J00 - Dispenser - None  
A01 - Tank Internal Protection - Epoxy Liner  
H01 - Tank Leak Detection - Interstitial - Electronic Monitoring  
I01 - Overfill - Float Vent Valve  
B01 - Tank External Protection - Painted/Asphalt Coating

Map ID  
Direction  
Distance  
Elevation

MAP FINDINGS

Site

Database(s)

EDR ID Number  
EPA ID Number

**FRIENDLY STAR FUEL INC. (Continued)**

**U003128209**

D01 - Pipe Type - Steel/Carbon Steel/Iron  
F01 - Pipe External Protection - Painted/Asphalt Coating  
C02 - Pipe Location - Underground/On-ground  
G04 - Tank Secondary Containment - Double-Walled (Underground)

Tank Number: 008  
Tank ID: 42819  
Tank Status: Closed - Removed  
Material Name: Closed - Removed  
Capacity Gallons: 550  
Install Date: Not reported  
Date Tank Closed: 06/01/1995  
Registered: True  
Tank Location: Underground  
Tank Type: Steel/carbon steel  
Material Code: 0009  
Common Name of Substance: Gasoline

Tightness Test Method: NN  
Date Test: Not reported  
Next Test Date: Not reported  
Pipe Model: Not reported  
Modified By: TRANSLAT  
Last Modified: 04/14/2017

Equipment Records:

A01 - Tank Internal Protection - Epoxy Liner  
D01 - Pipe Type - Steel/Carbon Steel/Iron  
F01 - Pipe External Protection - Painted/Asphalt Coating  
H01 - Tank Leak Detection - Interstitial - Electronic Monitoring  
I01 - Overfill - Float Vent Valve  
B01 - Tank External Protection - Painted/Asphalt Coating  
C02 - Pipe Location - Underground/On-ground  
J00 - Dispenser - None  
G04 - Tank Secondary Containment - Double-Walled (Underground)

Tank Number: 009  
Tank ID: 42820  
Tank Status: Closed - Removed  
Material Name: Closed - Removed  
Capacity Gallons: 550  
Install Date: Not reported  
Date Tank Closed: 06/01/1995  
Registered: True  
Tank Location: Underground  
Tank Type: Steel/carbon steel  
Material Code: 0009  
Common Name of Substance: Gasoline

Tightness Test Method: NN  
Date Test: Not reported  
Next Test Date: Not reported  
Pipe Model: Not reported  
Modified By: TRANSLAT  
Last Modified: 04/14/2017



Map ID  
Direction  
Distance  
Elevation

MAP FINDINGS

Site

Database(s)

EDR ID Number  
EPA ID Number

**FRIENDLY STAR FUEL INC. (Continued)**

**U003128209**

Equipment Records:

J00 - Dispenser - None  
A01 - Tank Internal Protection - Epoxy Liner  
C02 - Pipe Location - Underground/On-ground  
B01 - Tank External Protection - Painted/Asphalt Coating  
D01 - Pipe Type - Steel/Carbon Steel/Iron  
F01 - Pipe External Protection - Painted/Asphalt Coating  
H01 - Tank Leak Detection - Interstitial - Electronic Monitoring  
I01 - Overfill - Float Vent Valve  
G04 - Tank Secondary Containment - Double-Walled (Underground)

Tank Number: 010  
Tank ID: 42821  
Tank Status: Closed - Removed  
Material Name: Closed - Removed  
Capacity Gallons: 550  
Install Date: Not reported  
Date Tank Closed: 06/01/1995  
Registered: True  
Tank Location: Underground  
Tank Type: Steel/carbon steel  
Material Code: 0009  
Common Name of Substance: Gasoline

Tightness Test Method: NN  
Date Test: Not reported  
Next Test Date: Not reported  
Pipe Model: Not reported  
Modified By: TRANSLAT  
Last Modified: 04/14/2017

Equipment Records:

B01 - Tank External Protection - Painted/Asphalt Coating  
D01 - Pipe Type - Steel/Carbon Steel/Iron  
F01 - Pipe External Protection - Painted/Asphalt Coating  
H01 - Tank Leak Detection - Interstitial - Electronic Monitoring  
I01 - Overfill - Float Vent Valve  
G04 - Tank Secondary Containment - Double-Walled (Underground)  
J00 - Dispenser - None  
A01 - Tank Internal Protection - Epoxy Liner  
C02 - Pipe Location - Underground/On-ground

Tank Number: 011  
Tank ID: 42822  
Tank Status: Closed - Removed  
Material Name: Closed - Removed  
Capacity Gallons: 550  
Install Date: Not reported  
Date Tank Closed: 06/01/1995  
Registered: True  
Tank Location: Underground  
Tank Type: Steel/carbon steel  
Material Code: 0008  
Common Name of Substance: Diesel

Map ID  
Direction  
Distance  
Elevation

MAP FINDINGS

Site

Database(s)

EDR ID Number  
EPA ID Number

**FRIENDLY STAR FUEL INC. (Continued)**

**U003128209**

Tightness Test Method: NN  
Date Test: Not reported  
Next Test Date: Not reported  
Pipe Model: Not reported  
Modified By: TRANSLAT  
Last Modified: 04/14/2017

Equipment Records:

J00 - Dispenser - None  
A01 - Tank Internal Protection - Epoxy Liner  
C02 - Pipe Location - Underground/On-ground  
B01 - Tank External Protection - Painted/Asphalt Coating  
D01 - Pipe Type - Steel/Carbon Steel/Iron  
F01 - Pipe External Protection - Painted/Asphalt Coating  
H01 - Tank Leak Detection - Interstitial - Electronic Monitoring  
I01 - Overfill - Float Vent Valve  
G04 - Tank Secondary Containment - Double-Walled (Underground)

Tank Number: 012  
Tank ID: 42823  
Tank Status: Closed - Removed  
Material Name: Closed - Removed  
Capacity Gallons: 550  
Install Date: Not reported  
Date Tank Closed: 06/01/1995  
Registered: True  
Tank Location: Underground  
Tank Type: Steel/carbon steel  
Material Code: 0008  
Common Name of Substance: Diesel

Tightness Test Method: NN  
Date Test: Not reported  
Next Test Date: Not reported  
Pipe Model: Not reported  
Modified By: TRANSLAT  
Last Modified: 04/14/2017

Equipment Records:

A01 - Tank Internal Protection - Epoxy Liner  
B01 - Tank External Protection - Painted/Asphalt Coating  
D01 - Pipe Type - Steel/Carbon Steel/Iron  
F01 - Pipe External Protection - Painted/Asphalt Coating  
H01 - Tank Leak Detection - Interstitial - Electronic Monitoring  
I01 - Overfill - Float Vent Valve  
C02 - Pipe Location - Underground/On-ground  
J00 - Dispenser - None  
G04 - Tank Secondary Containment - Double-Walled (Underground)

Tank Number: 013  
Tank ID: 52135  
Tank Status: In Service  
Material Name: In Service  
Capacity Gallons: 4000  
Install Date: 06/01/1995  
Date Tank Closed: Not reported

Map ID  
Direction  
Distance  
Elevation

MAP FINDINGS

Site

Database(s)

EDR ID Number  
EPA ID Number

**FRIENDLY STAR FUEL INC. (Continued)**

**U003128209**

Registered: True  
Tank Location: Underground  
Tank Type: Equivalent technology  
Material Code: 0009  
Common Name of Substance: Gasoline

Tightness Test Method: -  
Date Test: Not reported  
Next Test Date: Not reported  
Pipe Model: Not reported  
Modified By: DAFRANCI  
Last Modified: 03/18/2021

Equipment Records:

B04 - Tank External Protection - Fiberglass  
D06 - Pipe Type - Fiberglass Reinforced Plastic (FRP)  
I02 - Overfill - High Level Alarm  
K01 - Spill Prevention - Catch Basin  
A00 - Tank Internal Protection - None  
H01 - Tank Leak Detection - Interstitial - Electronic Monitoring  
I03 - Overfill - Automatic Shut-Off  
L07 - Piping Leak Detection - Pressurized Piping Leak Detector  
C02 - Pipe Location - Underground/On-ground  
L01 - Piping Leak Detection - Interstitial - Electronic Monitoring  
E04 - Piping Secondary Containment - Double walled UG  
F00 - Pipe External Protection - None  
J01 - Dispenser - Pressurized Dispenser  
G04 - Tank Secondary Containment - Double-Walled (Underground)

Tank Number: 014  
Tank ID: 52136  
Tank Status: In Service  
Material Name: In Service  
Capacity Gallons: 4000  
Install Date: 06/01/1995  
Date Tank Closed: Not reported  
Registered: True  
Tank Location: Underground  
Tank Type: Equivalent technology  
Material Code: 0009  
Common Name of Substance: Gasoline

Tightness Test Method: -  
Date Test: Not reported  
Next Test Date: Not reported  
Pipe Model: Not reported  
Modified By: DAFRANCI  
Last Modified: 03/18/2021

Equipment Records:

I02 - Overfill - High Level Alarm  
K01 - Spill Prevention - Catch Basin  
B04 - Tank External Protection - Fiberglass  
D06 - Pipe Type - Fiberglass Reinforced Plastic (FRP)  
H01 - Tank Leak Detection - Interstitial - Electronic Monitoring  
I03 - Overfill - Automatic Shut-Off  
A00 - Tank Internal Protection - None

Map ID  
Direction  
Distance  
Elevation

MAP FINDINGS

Site

Database(s)

EDR ID Number  
EPA ID Number

**FRIENDLY STAR FUEL INC. (Continued)**

**U003128209**

L01 - Piping Leak Detection - Interstitial - Electronic Monitoring  
C02 - Pipe Location - Underground/On-ground  
J01 - Dispenser - Pressurized Dispenser  
E04 - Piping Secondary Containment - Double walled UG  
F00 - Pipe External Protection - None  
L07 - Piping Leak Detection - Pressurized Piping Leak Detector  
G04 - Tank Secondary Containment - Double-Walled (Underground)

Tank Number: 015  
Tank ID: 52137  
Tank Status: In Service  
Material Name: In Service  
Capacity Gallons: 4000  
Install Date: 06/01/1995  
Date Tank Closed: Not reported  
Registered: True  
Tank Location: Underground  
Tank Type: Equivalent technology  
Material Code: 0009  
Common Name of Substance: Gasoline

Tightness Test Method: -  
Date Test: Not reported  
Next Test Date: Not reported  
Pipe Model: Not reported  
Modified By: DAFRANCI  
Last Modified: 03/18/2021

Equipment Records:

G04 - Tank Secondary Containment - Double-Walled (Underground)  
L07 - Piping Leak Detection - Pressurized Piping Leak Detector  
A00 - Tank Internal Protection - None  
H01 - Tank Leak Detection - Interstitial - Electronic Monitoring  
I03 - Overfill - Automatic Shut-Off  
C02 - Pipe Location - Underground/On-ground  
L01 - Piping Leak Detection - Interstitial - Electronic Monitoring  
E04 - Piping Secondary Containment - Double walled UG  
F00 - Pipe External Protection - None  
J01 - Dispenser - Pressurized Dispenser  
B04 - Tank External Protection - Fiberglass  
D06 - Pipe Type - Fiberglass Reinforced Plastic (FRP)  
I02 - Overfill - High Level Alarm  
K01 - Spill Prevention - Catch Basin

Tank Number: 016  
Tank ID: 52138  
Tank Status: In Service  
Material Name: In Service  
Capacity Gallons: 4000  
Install Date: 06/01/1995  
Date Tank Closed: Not reported  
Registered: True  
Tank Location: Underground  
Tank Type: Equivalent technology  
Material Code: 0009  
Common Name of Substance: Gasoline

Map ID  
Direction  
Distance  
Elevation

MAP FINDINGS

Site

Database(s)

EDR ID Number  
EPA ID Number

**FRIENDLY STAR FUEL INC. (Continued)**

**U003128209**

Tightness Test Method: -  
Date Test: Not reported  
Next Test Date: Not reported  
Pipe Model: Not reported  
Modified By: DAFRANCI  
Last Modified: 03/18/2021

Equipment Records:

A00 - Tank Internal Protection - None  
H01 - Tank Leak Detection - Interstitial - Electronic Monitoring  
I03 - Overfill - Automatic Shut-Off  
G04 - Tank Secondary Containment - Double-Walled (Underground)  
C02 - Pipe Location - Underground/On-ground  
L01 - Piping Leak Detection - Interstitial - Electronic Monitoring  
L07 - Piping Leak Detection - Pressurized Piping Leak Detector  
E04 - Piping Secondary Containment - Double walled UG  
F00 - Pipe External Protection - None  
J01 - Dispenser - Pressurized Dispenser  
B04 - Tank External Protection - Fiberglass  
D06 - Pipe Type - Fiberglass Reinforced Plastic (FRP)  
I02 - Overfill - High Level Alarm  
K01 - Spill Prevention - Catch Basin

Tank Number: 017  
Tank ID: 52139  
Tank Status: In Service  
Material Name: In Service  
Capacity Gallons: 4000  
Install Date: 06/01/1995  
Date Tank Closed: Not reported  
Registered: True  
Tank Location: Underground  
Tank Type: Equivalent technology  
Material Code: 0008  
Common Name of Substance: Diesel

Tightness Test Method: -  
Date Test: Not reported  
Next Test Date: Not reported  
Pipe Model: Not reported  
Modified By: DAFRANCI  
Last Modified: 03/18/2021

Equipment Records:

B04 - Tank External Protection - Fiberglass  
D06 - Pipe Type - Fiberglass Reinforced Plastic (FRP)  
I02 - Overfill - High Level Alarm  
K01 - Spill Prevention - Catch Basin  
A00 - Tank Internal Protection - None  
H01 - Tank Leak Detection - Interstitial - Electronic Monitoring  
I03 - Overfill - Automatic Shut-Off  
C02 - Pipe Location - Underground/On-ground  
L01 - Piping Leak Detection - Interstitial - Electronic Monitoring  
E04 - Piping Secondary Containment - Double walled UG  
F00 - Pipe External Protection - None  
J01 - Dispenser - Pressurized Dispenser  
L07 - Piping Leak Detection - Pressurized Piping Leak Detector

Map ID  
Direction  
Distance  
Elevation

MAP FINDINGS

Site

Database(s)

EDR ID Number  
EPA ID Number

**FRIENDLY STAR FUEL INC. (Continued)**

**U003128209**

G04 - Tank Secondary Containment - Double-Walled (Underground)

**AB191**  
**ESE**  
**1/8-1/4**  
**0.187 mi.**  
**986 ft.**

**A-ONE CAR & TRUCK AUTO REPAIR**  
**891 3RD AVENUE**  
**BROOKLYN, NY 11232**

**NY AST** **A100292934**  
**N/A**

**Site 4 of 7 in cluster AB**

**Relative:**  
**Higher**  
**Actual:**  
**15 ft.**

AST:  
Name: A-ONE CAR & TRUCK AUTO REPAIR  
Address: 891 3RD AVENUE  
City,State,Zip: BROOKLYN, NY 11232  
Region: STATE  
DEC Region: 2  
Site Status: Active  
Facility Id: 2-610159  
Program Type: PBS  
UTM X: 584156.36047  
UTM Y: 4501134.78908  
Expiration Date: 03/22/2026  
Site Type: Other

Affiliation Records:  
Site Id: 361430  
Affiliation Type: Facility Owner  
Company Name: WONG KYI HTWE  
Contact Type: OWNER  
Contact Name: NONG, KYI, HTNE  
Address1: 6829 NANLOWS AVE  
Address2: Not reported  
City: BROOKLYN  
State: NY  
Zip Code: 11220  
Country Code: 001  
Phone: (917) 251-6360  
EMail: Not reported  
Fax Number: Not reported  
Modified By: NTFREEMA  
Date Last Modified: 2016-03-24

Site Id: 361430  
Affiliation Type: Facility Operator  
Company Name: A-ONE CAR & TRUCK AUTO REPAIR  
Contact Type: Not reported  
Contact Name: WONG KYI HTWE  
Address1: Not reported  
Address2: Not reported  
City: Not reported  
State: NN  
Zip Code: Not reported  
Country Code: 001  
Phone: (718) 965-1135  
EMail: Not reported  
Fax Number: Not reported  
Modified By: BVCAMPBE  
Date Last Modified: 2011-01-25

Site Id: 361430

Map ID  
Direction  
Distance  
Elevation

MAP FINDINGS

Site

Database(s)

EDR ID Number  
EPA ID Number

**A-ONE CAR & TRUCK AUTO REPAIR (Continued)**

**A100292934**

Affiliation Type: Emergency Contact  
Company Name: NONG KYI-HTNE  
Contact Type: Not reported  
Contact Name: EDDIE LOPEZ  
Address1: Not reported  
Address2: Not reported  
City: Not reported  
State: NN  
Zip Code: Not reported  
Country Code: 001  
Phone: (718) 768-5291  
EMail: Not reported  
Fax Number: Not reported  
Modified By: NRLOMBAR  
Date Last Modified: 2006-03-22

Site Id: 361430  
Affiliation Type: Mail Contact  
Company Name: A-ONE CAR & TRUCK AUTO REPAIR  
Contact Type: OWNER  
Contact Name: WONG KYI HTNE  
Address1: 891 THIRD AVENUE  
Address2: Not reported  
City: BROOKLYN  
State: NY  
Zip Code: 11232  
Country Code: 001  
Phone: (718) 965-1135  
EMail: AONECAR891@GMAIL.COM  
Fax Number: Not reported  
Modified By: DAFRANCI  
Date Last Modified: 2021-01-29

**Tank Info:**

Tank Number: 001  
Tank Id: 210638  
Material Code: 0022  
Common Name of Substance: Waste Oil/Used Oil

**Equipment Records:**

K01 - Spill Prevention - Catch Basin  
Tank Location: Aboveground - contact with impervious barrier... Tank bottom rests on impervious barrier, allowing visual indication of leaks.  
Tank Type: Steel/Carbon Steel/Iron  
Tank Status: In Service  
Pipe Model: Not reported  
Install Date: 01/01/2005  
Capacity Gallons: 500  
Tightness Test Method: -  
Date Test: Not reported  
Next Test Date: Not reported  
Date Tank Closed: Not reported  
Register: True  
Modified By: DAFRANCI  
Last Modified: 01/29/2021

Map ID  
Direction  
Distance  
Elevation

MAP FINDINGS

Site

Database(s)

EDR ID Number  
EPA ID Number

**A-ONE CAR & TRUCK AUTO REPAIR (Continued)**

**A100292934**

Material Name: waste oil/used oil

**Y192**  
**SSE**  
**1/8-1/4**  
**0.188 mi.**  
**990 ft.**

**CON EDISON SERVICE BOX: 49198**  
**313 39TH ST**  
**BROOKLYN, NY 11232**

**RCRA NonGen / NLR** **1016967829**  
**NY MANIFEST** **NYP004414272**

**Site 2 of 2 in cluster Y**

**Relative:**  
**Higher**  
**Actual:**  
**19 ft.**

RCRA NonGen / NLR:  
Date Form Received by Agency: 20140208  
Handler Name: CON EDISON SERVICE BOX: 49198  
Handler Address: 313 39TH ST  
Handler City,State,Zip: BROOKLYN, NY 11232  
EPA ID: NYP004414272  
Contact Name: THOMAS TEELING  
Contact Address: Not reported  
Contact City,State,Zip: Not reported  
Contact Telephone: 212-460-3770  
Contact Fax: Not reported  
Contact Email: Not reported  
Contact Title: SENIOR SCIENTIST  
EPA Region: 02  
Land Type: Private  
Federal Waste Generator Description: Not a generator, verified  
Non-Notifier: Not reported  
Biennial Report Cycle: Not reported  
Accessibility: Not reported  
Active Site Indicator: Not reported  
State District Owner: NY  
State District: NYSDEC R2  
Mailing Address: IRVING PL, 15TH FL NE  
Mailing City,State,Zip: NEW YORK, NY 10003  
Owner Name: Not reported  
Owner Type: Not reported  
Operator Name: Not reported  
Operator Type: Not reported  
Short-Term Generator Activity: No  
Importer Activity: No  
Mixed Waste Generator: No  
Transporter Activity: No  
Transfer Facility Activity: No  
Recycler Activity with Storage: No  
Small Quantity On-Site Burner Exemption: No  
Smelting Melting and Refining Furnace Exemption: No  
Underground Injection Control: No  
Off-Site Waste Receipt: No  
Universal Waste Indicator: No  
Universal Waste Destination Facility: No  
Federal Universal Waste: No  
Active Site Fed-Reg Treatment Storage and Disposal Facility: Not reported  
Active Site Converter Treatment storage and Disposal Facility: Not reported  
Active Site State-Reg Treatment Storage and Disposal Facility: Not reported  
Active Site State-Reg Handler: ---  
Federal Facility Indicator: Not reported  
Hazardous Secondary Material Indicator: NN  
Sub-Part K Indicator: Not reported  
Commercial TSD Indicator: No  
Treatment Storage and Disposal Type: Not reported



Map ID  
 Direction  
 Distance  
 Elevation

MAP FINDINGS

Site

Database(s)

EDR ID Number  
 EPA ID Number

**CON EDISON SERVICE BOX: 49198 (Continued)**

**1016967829**

2018 GPRA Permit Baseline:	Not on the Baseline
2018 GPRA Renewals Baseline:	Not on the Baseline
Permit Renewals Workload Universe:	Not reported
Permit Workload Universe:	Not reported
Permit Progress Universe:	Not reported
Post-Closure Workload Universe:	Not reported
Closure Workload Universe:	Not reported
202 GPRA Corrective Action Baseline:	No
Corrective Action Workload Universe:	No
Subject to Corrective Action Universe:	No
Non-TSDFs Where RCRA CA has Been Imposed Universe:	No
TSDFs Potentially Subject to CA Under 3004 (u)/(v) Universe:	No
TSDFs Only Subject to CA under Discretionary Auth Universe:	No
Corrective Action Priority Ranking:	No NCAPS ranking
Environmental Control Indicator:	No
Institutional Control Indicator:	No
Human Exposure Controls Indicator:	N/A
Groundwater Controls Indicator:	N/A
Operating TSDF Universe:	Not reported
Full Enforcement Universe:	Not reported
Significant Non-Complier Universe:	No
Unaddressed Significant Non-Complier Universe:	No
Addressed Significant Non-Complier Universe:	No
Significant Non-Complier With a Compliance Schedule Universe:	No
Financial Assurance Required:	Not reported
Handler Date of Last Change:	20141014
Recognized Trader-Importer:	No
Recognized Trader-Exporter:	No
Importer of Spent Lead Acid Batteries:	No
Exporter of Spent Lead Acid Batteries:	No
Recycler Activity Without Storage:	Not reported
Manifest Broker:	Not reported
Sub-Part P Indicator:	No

Historic Generators:

Receive Date:	20140108
Handler Name:	CON EDISON SERVICE BOX: 49198
Federal Waste Generator Description:	Conditionally Exempt Small Quantity Generator
State District Owner:	NY
Large Quantity Handler of Universal Waste:	No
Recognized Trader Importer:	No
Recognized Trader Exporter:	No
Spent Lead Acid Battery Importer:	No
Spent Lead Acid Battery Exporter:	No
Current Record:	No
Non Storage Recycler Activity:	Not reported
Electronic Manifest Broker:	Not reported

Receive Date:	20140208
Handler Name:	CON EDISON SERVICE BOX: 49198
Federal Waste Generator Description:	Not a generator, verified
State District Owner:	NY
Large Quantity Handler of Universal Waste:	No
Recognized Trader Importer:	No
Recognized Trader Exporter:	No
Spent Lead Acid Battery Importer:	No

Map ID  
Direction  
Distance  
Elevation

MAP FINDINGS

Site

Database(s)

EDR ID Number  
EPA ID Number

**CON EDISON SERVICE BOX: 49198 (Continued)**

**1016967829**

Spent Lead Acid Battery Exporter: No  
Current Record: Yes  
Non Storage Recycler Activity: Not reported  
Electronic Manifest Broker: Not reported

List of NAICS Codes and Descriptions:  
NAICS Codes: No NAICS Codes Found

Facility Has Received Notices of Violations:  
Violations: No Violations Found

Evaluation Action Summary:  
Evaluations: No Evaluations Found

**NY MANIFEST:**

Name: CON EDISON  
Address: 313 39TH ST  
City,State,Zip: BROOKLYN, NY 11232  
Country: USA  
EPA ID: NYP004414272  
Facility Status: Not reported  
Location Address 1: 313 39 ST  
Code: BP  
Location Address 2: Not reported  
Total Tanks: Not reported  
Location City: BROOKLYN  
Location State: NY  
Location Zip: 11232  
Location Zip 4: Not reported

**NY MANIFEST:**

EPAID: NYP004414272  
Mailing Name: CON EDISON  
Mailing Contact: CON EDISON  
Mailing Address 1: 4 IRVING PLACE  
Mailing Address 2: 15TH FL  
Mailing City: NEW YORK  
Mailing State: NY  
Mailing Zip: 10003  
Mailing Zip 4: Not reported  
Mailing Country: USA  
Mailing Phone: Not reported

**NY MANIFEST:**

Document ID: Not reported  
Manifest Status: Not reported  
seq: Not reported  
Year: 2018  
Trans1 State ID: NJ0000027193  
Trans2 State ID: Not reported  
Generator Ship Date: 01/08/2014  
Trans1 Recv Date: 01/08/2014  
Trans2 Recv Date: Not reported  
TSD Site Recv Date: 01/09/2014

Map ID  
 Direction  
 Distance  
 Elevation

MAP FINDINGS

Site

Database(s)

EDR ID Number  
 EPA ID Number

**CON EDISON SERVICE BOX: 49198 (Continued)**

**1016967829**

Part A Recv Date: Not reported  
 Part B Recv Date: Not reported  
 Generator EPA ID: NYP004414272  
 Trans1 EPA ID: Not reported  
 Trans2 EPA ID: Not reported  
 TSDF ID 1: NJD002200046  
 TSDF ID 2: Not reported  
 Manifest Tracking Number: 011695526JJK  
 Import Indicator: N  
 Export Indicator: N  
 Discr Quantity Indicator: N  
 Discr Type Indicator: N  
 Discr Residue Indicator: N  
 Discr Partial Reject Indicator: N  
 Discr Full Reject Indicator: N  
 Manifest Ref Number: Not reported  
 Alt Facility RCRA ID: Not reported  
 Alt Facility Sign Date: Not reported  
 MGMT Method Type Code: H110  
 Waste Code: Not reported  
 Waste Code: Not reported  
 Waste Code: Not reported  
 Waste Code: Not reported  
 Waste Code: Not reported  
 Waste Code: Not reported  
 Quantity: 5000  
 Units: P - Pounds  
 Number of Containers: 1  
 Container Type: TT - Cargo tank, tank trucks  
 Handling Method: T Chemical, physical, or biological treatment.  
 Specific Gravity: 1  
 Waste Code: D008  
 Waste Code 1\_2: Not reported  
 Waste Code 1\_3: Not reported  
 Waste Code 1\_4: Not reported  
 Waste Code 1\_5: Not reported  
 Waste Code 1\_6: Not reported

**AA193  
 ESE  
 1/8-1/4  
 0.190 mi.  
 1002 ft.**

**CON EDISON SERVICE BOX: 49079  
 315 36TH ST  
 BROOKLYN, NY 11232  
 Site 2 of 5 in cluster AA**

**RCRA NonGen / NLR 1016965009  
 NY MANIFEST NYP004379053**

**Relative:  
 Higher  
 Actual:  
 16 ft.**

RCRA NonGen / NLR:  
 Date Form Received by Agency: 20131123  
 Handler Name: CON EDISON SERVICE BOX: 49079  
 Handler Address: 315 36TH ST  
 Handler City,State,Zip: BROOKLYN, NY 11232  
 EPA ID: NYP004379053  
 Contact Name: THOMAS TEELING  
 Contact Address: Not reported  
 Contact City,State,Zip: Not reported  
 Contact Telephone: 212-460-3770  
 Contact Fax: Not reported  
 Contact Email: Not reported  
 Contact Title: SENIOR SCIENTIST

Map ID  
 Direction  
 Distance  
 Elevation

MAP FINDINGS

Site

Database(s)

EDR ID Number  
 EPA ID Number

**CON EDISON SERVICE BOX: 49079 (Continued)**

**1016965009**

EPA Region:	02
Land Type:	Private
Federal Waste Generator Description:	Not a generator, verified
Non-Notifier:	Not reported
Biennial Report Cycle:	Not reported
Accessibility:	Not reported
Active Site Indicator:	Not reported
State District Owner:	NY
State District:	NYSDEC R2
Mailing Address:	IRVING PL, 15TH FL NE
Mailing City,State,Zip:	NEW YORK, NY 10003
Owner Name:	Not reported
Owner Type:	Not reported
Operator Name:	Not reported
Operator Type:	Not reported
Short-Term Generator Activity:	No
Importer Activity:	No
Mixed Waste Generator:	No
Transporter Activity:	No
Transfer Facility Activity:	No
Recycler Activity with Storage:	No
Small Quantity On-Site Burner Exemption:	No
Smelting Melting and Refining Furnace Exemption:	No
Underground Injection Control:	No
Off-Site Waste Receipt:	No
Universal Waste Indicator:	No
Universal Waste Destination Facility:	No
Federal Universal Waste:	No
Active Site Fed-Reg Treatment Storage and Disposal Facility:	Not reported
Active Site Converter Treatment storage and Disposal Facility:	Not reported
Active Site State-Reg Treatment Storage and Disposal Facility:	Not reported
Active Site State-Reg Handler:	---
Federal Facility Indicator:	Not reported
Hazardous Secondary Material Indicator:	NN
Sub-Part K Indicator:	Not reported
Commercial TSD Indicator:	No
Treatment Storage and Disposal Type:	Not reported
2018 GPRC Permit Baseline:	Not on the Baseline
2018 GPRC Renewals Baseline:	Not on the Baseline
Permit Renewals Workload Universe:	Not reported
Permit Workload Universe:	Not reported
Permit Progress Universe:	Not reported
Post-Closure Workload Universe:	Not reported
Closure Workload Universe:	Not reported
202 GPRC Corrective Action Baseline:	No
Corrective Action Workload Universe:	No
Subject to Corrective Action Universe:	No
Non-TSDs Where RCRA CA has Been Imposed Universe:	No
TSDs Potentially Subject to CA Under 3004 (u)/(v) Universe:	No
TSDs Only Subject to CA under Discretionary Auth Universe:	No
Corrective Action Priority Ranking:	No NCAPS ranking
Environmental Control Indicator:	No
Institutional Control Indicator:	No
Human Exposure Controls Indicator:	N/A
Groundwater Controls Indicator:	N/A
Operating TSD Universe:	Not reported
Full Enforcement Universe:	Not reported

Map ID  
Direction  
Distance  
Elevation

MAP FINDINGS

Site

Database(s)

EDR ID Number  
EPA ID Number

**CON EDISON SERVICE BOX: 49079 (Continued)**

**1016965009**

Significant Non-Complier Universe: No  
Unaddressed Significant Non-Complier Universe: No  
Addressed Significant Non-Complier Universe: No  
Significant Non-Complier With a Compliance Schedule Universe: No  
Financial Assurance Required: Not reported  
Handler Date of Last Change: 20140701  
Recognized Trader-Importer: No  
Recognized Trader-Exporter: No  
Importer of Spent Lead Acid Batteries: No  
Exporter of Spent Lead Acid Batteries: No  
Recycler Activity Without Storage: Not reported  
Manifest Broker: Not reported  
Sub-Part P Indicator: No

Historic Generators:

Receive Date: 20131023  
Handler Name: CON EDISON SERVICE BOX: 49079  
Federal Waste Generator Description: Conditionally Exempt Small Quantity Generator  
State District Owner: NY  
Large Quantity Handler of Universal Waste: No  
Recognized Trader Importer: No  
Recognized Trader Exporter: No  
Spent Lead Acid Battery Importer: No  
Spent Lead Acid Battery Exporter: No  
Current Record: No  
Non Storage Recycler Activity: Not reported  
Electronic Manifest Broker: Not reported

Receive Date: 20131123  
Handler Name: CON EDISON SERVICE BOX: 49079  
Federal Waste Generator Description: Not a generator, verified  
State District Owner: NY  
Large Quantity Handler of Universal Waste: No  
Recognized Trader Importer: No  
Recognized Trader Exporter: No  
Spent Lead Acid Battery Importer: No  
Spent Lead Acid Battery Exporter: No  
Current Record: Yes  
Non Storage Recycler Activity: Not reported  
Electronic Manifest Broker: Not reported

List of NAICS Codes and Descriptions:

NAICS Codes: No NAICS Codes Found

Facility Has Received Notices of Violations:

Violations: No Violations Found

Evaluation Action Summary:

Evaluations: No Evaluations Found

NY MANIFEST:

Name: CON EDISON  
Address: 315 36TH ST

Map ID  
Direction  
Distance  
Elevation

MAP FINDINGS

Site

Database(s)

EDR ID Number  
EPA ID Number

**CON EDISON SERVICE BOX: 49079 (Continued)**

**1016965009**

City,State,Zip: BROOKLYN, NY 11232  
Country: USA  
EPA ID: NYP004379053  
Facility Status: Not reported  
Location Address 1: 315 36TH ST  
Code: BP  
Location Address 2: SB49079  
Total Tanks: Not reported  
Location City: BROOKLYN  
Location State: NY  
Location Zip: 11232  
Location Zip 4: Not reported

**NY MANIFEST:**

EPAID: NYP004379053  
Mailing Name: CON EDISON  
Mailing Contact: CON EDISON  
Mailing Address 1: 4 IRVING PLACE  
Mailing Address 2: 15TH FL  
Mailing City: NEW YORK  
Mailing State: NY  
Mailing Zip: 10003  
Mailing Zip 4: Not reported  
Mailing Country: USA  
Mailing Phone: Not reported

**NY MANIFEST:**

Document ID: Not reported  
Manifest Status: Not reported  
seq: Not reported  
Year: 2018  
Trans1 State ID: NJD003812047  
Trans2 State ID: Not reported  
Generator Ship Date: 10/23/2013  
Trans1 Recv Date: 10/23/2013  
Trans2 Recv Date: Not reported  
TSD Site Recv Date: 10/24/2013  
Part A Recv Date: Not reported  
Part B Recv Date: Not reported  
Generator EPA ID: NYP004379053  
Trans1 EPA ID: Not reported  
Trans2 EPA ID: Not reported  
TSDF ID 1: NJD991291105  
TSDF ID 2: Not reported  
Manifest Tracking Number: 002237494GBF  
Import Indicator: N  
Export Indicator: N  
Discr Quantity Indicator: N  
Discr Type Indicator: N  
Discr Residue Indicator: N  
Discr Partial Reject Indicator: N  
Discr Full Reject Indicator: N  
Manifest Ref Number: Not reported  
Alt Facility RCRA ID: Not reported  
Alt Facility Sign Date: Not reported  
MGMT Method Type Code: H110  
Waste Code: Not reported

Map ID  
 Direction  
 Distance  
 Elevation

MAP FINDINGS

Site

Database(s)

EDR ID Number  
 EPA ID Number

**CON EDISON SERVICE BOX: 49079 (Continued)**

**1016965009**

Waste Code: Not reported  
 Waste Code: Not reported  
 Waste Code: Not reported  
 Waste Code: Not reported  
 Waste Code: Not reported  
 Quantity: 50  
 Units: G - Gallons (liquids only)\* (8.3 pounds)  
 Number of Containers: 1  
 Container Type: TT - Cargo tank, tank trucks  
 Handling Method: T Chemical, physical, or biological treatment.  
 Specific Gravity: 1  
 Waste Code: D008  
 Waste Code 1\_2: Not reported  
 Waste Code 1\_3: Not reported  
 Waste Code 1\_4: Not reported  
 Waste Code 1\_5: Not reported  
 Waste Code 1\_6: Not reported

**AC194  
 ENE  
 1/8-1/4  
 0.190 mi.  
 1004 ft.**

**MIL MED SUPPLY NO. 1  
 NO CITY, NY  
 Site 11 of 20 in cluster AC**

**FUDS 1024899196  
 N/A**

**Relative:  
 Higher  
 Actual:  
 10 ft.**

**FUDS:**  
 EPA Region: 2  
 Installation ID: NY29799F760000  
 Congressional District Number: 7  
 Name: MIL MED SUPPLY NO. 1  
 FUDS Number: C02NY0041  
 City: NO CITY  
 State: NY  
 County: KINGS  
 Object ID: 8194  
 USACE Division: NAD  
 USACE District: New England District (NAE)  
 Status: Properties without projects  
 Current Owner: Not reported  
 EMS Map Link: <https://fudsportal.usace.army.mil/ems/ems/inventory/map/map?id=62684>  
 Eligibility: Eligible  
 Has Projects: No  
 NPL Status: Not on the NPL  
 Property History: As per Deeds dated 29 October 1918 and 3 December 1926, the Government did obtain from the Bush Terminal Corporation: 83 0 3d Avenue, 850 3d Avenue and 870 3d Avenue. In 1961, the Department of the Navy conveyed the site to the General Services Administration (GSA). As per Assessor s Office of Kings County, GSA is still the owner of record. The former Military Medical Supply Agency is shown on the Kings County Tax Map as: a. Block 667, Lot 1 (83 0 34 Avenue) b. Block 671, Lot 1 (850 3d Avenue) c. Block 675, Lot 1 (870 3d Avenue)  
 Project Required: No  
 Feature Description: Not reported  
 Latitude: 40.659444440000001  
 Longitude: -74.003611109999994

Map ID  
 Direction  
 Distance  
 Elevation

MAP FINDINGS

Site

Database(s)

EDR ID Number  
 EPA ID Number

**AB195**      **CON EDISON MANHOLE: 49032**      **RCRA NonGen / NLR**      **1017771911**  
**East**      **114 32ND ST**      **FINDS**      **NYP004488581**  
**1/8-1/4**      **BROOKLYN, NY 11232**  
**0.191 mi.**  
**1010 ft.**      **Site 5 of 7 in cluster AB**

**Relative:**  
**Higher**  
**Actual:**  
**15 ft.**

RCRA NonGen / NLR:  
 Date Form Received by Agency: 20140503  
 Handler Name: CON EDISON MANHOLE: 49032  
 Handler Address: 114 32ND ST  
 Handler City,State,Zip: BROOKLYN, NY 11232  
 EPA ID: NYP004488581  
 Contact Name: THOMAS TEELING  
 Contact Address: Not reported  
 Contact City,State,Zip: Not reported  
 Contact Telephone: 212-460-3770  
 Contact Fax: Not reported  
 Contact Email: Not reported  
 Contact Title: SENIOR SCIENTIST  
 EPA Region: 02  
 Land Type: Private  
 Federal Waste Generator Description: Not a generator, verified  
 Non-Notifier: Not reported  
 Biennial Report Cycle: Not reported  
 Accessibility: Not reported  
 Active Site Indicator: Not reported  
 State District Owner: NY  
 State District: NYSDEC R2  
 Mailing Address: IRVING PL, 15TH FL NE  
 Mailing City,State,Zip: NEW YORK, NY 10003  
 Owner Name: Not reported  
 Owner Type: Not reported  
 Operator Name: Not reported  
 Operator Type: Not reported  
 Short-Term Generator Activity: No  
 Importer Activity: No  
 Mixed Waste Generator: No  
 Transporter Activity: No  
 Transfer Facility Activity: No  
 Recycler Activity with Storage: No  
 Small Quantity On-Site Burner Exemption: No  
 Smelting Melting and Refining Furnace Exemption: No  
 Underground Injection Control: No  
 Off-Site Waste Receipt: No  
 Universal Waste Indicator: No  
 Universal Waste Destination Facility: No  
 Federal Universal Waste: No  
 Active Site Fed-Reg Treatment Storage and Disposal Facility: Not reported  
 Active Site Converter Treatment storage and Disposal Facility: Not reported  
 Active Site State-Reg Treatment Storage and Disposal Facility: Not reported  
 Active Site State-Reg Handler: ---  
 Federal Facility Indicator: Not reported  
 Hazardous Secondary Material Indicator: NN  
 Sub-Part K Indicator: Not reported  
 Commercial TSD Indicator: No  
 Treatment Storage and Disposal Type: Not reported  
 2018 GPRR Permit Baseline: Not on the Baseline  
 2018 GPRR Renewals Baseline: Not on the Baseline  
 Permit Renewals Workload Universe: Not reported



Map ID  
 Direction  
 Distance  
 Elevation

MAP FINDINGS

Site

Database(s)

EDR ID Number  
 EPA ID Number

**CON EDISON MANHOLE: 49032 (Continued)**

**1017771911**

Permit Workload Universe:	Not reported
Permit Progress Universe:	Not reported
Post-Closure Workload Universe:	Not reported
Closure Workload Universe:	Not reported
202 GPRA Corrective Action Baseline:	No
Corrective Action Workload Universe:	No
Subject to Corrective Action Universe:	No
Non-TSDFs Where RCRA CA has Been Imposed Universe:	No
TSDFs Potentially Subject to CA Under 3004 (u)/(v) Universe:	No
TSDFs Only Subject to CA under Discretionary Auth Universe:	No
Corrective Action Priority Ranking:	No NCAPS ranking
Environmental Control Indicator:	No
Institutional Control Indicator:	No
Human Exposure Controls Indicator:	N/A
Groundwater Controls Indicator:	N/A
Operating TSDF Universe:	Not reported
Full Enforcement Universe:	Not reported
Significant Non-Complier Universe:	No
Unaddressed Significant Non-Complier Universe:	No
Addressed Significant Non-Complier Universe:	No
Significant Non-Complier With a Compliance Schedule Universe:	No
Financial Assurance Required:	Not reported
Handler Date of Last Change:	20150211
Recognized Trader-Importer:	No
Recognized Trader-Exporter:	No
Importer of Spent Lead Acid Batteries:	No
Exporter of Spent Lead Acid Batteries:	No
Recycler Activity Without Storage:	Not reported
Manifest Broker:	Not reported
Sub-Part P Indicator:	No

Historic Generators:

Receive Date:	20140403
Handler Name:	CON EDISON
Federal Waste Generator Description:	Large Quantity Generator
State District Owner:	NY
Large Quantity Handler of Universal Waste:	No
Recognized Trader Importer:	No
Recognized Trader Exporter:	No
Spent Lead Acid Battery Importer:	No
Spent Lead Acid Battery Exporter:	No
Current Record:	No
Non Storage Recycler Activity:	Not reported
Electronic Manifest Broker:	Not reported

Receive Date:	20140403
Handler Name:	CON EDISON
Federal Waste Generator Description:	Not a generator, verified
State District Owner:	NY
Large Quantity Handler of Universal Waste:	No
Recognized Trader Importer:	No
Recognized Trader Exporter:	No
Spent Lead Acid Battery Importer:	No
Spent Lead Acid Battery Exporter:	No
Current Record:	No
Non Storage Recycler Activity:	Not reported

Map ID  
 Direction  
 Distance  
 Elevation

MAP FINDINGS

Site

Database(s)

EDR ID Number  
 EPA ID Number

**CON EDISON MANHOLE: 49032 (Continued)**

**1017771911**

Electronic Manifest Broker: Not reported

Receive Date: 20140503  
 Handler Name: CON EDISON MANHOLE: 49032  
 Federal Waste Generator Description: Not a generator, verified  
 State District Owner: NY  
 Large Quantity Handler of Universal Waste: No  
 Recognized Trader Importer: No  
 Recognized Trader Exporter: No  
 Spent Lead Acid Battery Importer: No  
 Spent Lead Acid Battery Exporter: No  
 Current Record: Yes  
 Non Storage Recycler Activity: Not reported  
 Electronic Manifest Broker: Not reported

List of NAICS Codes and Descriptions:  
 NAICS Codes: No NAICS Codes Found

Facility Has Received Notices of Violations:  
 Violations: No Violations Found

Evaluation Action Summary:  
 Evaluations: No Evaluations Found

**FINDS:**

Registry ID: 110063802434

Click Here:

**Environmental Interest/Information System:**

RCRAInfo is a national information system that supports the Resource Conservation and Recovery Act (RCRA) program through the tracking of events and activities related to facilities that generate, transport, and treat, store, or dispose of hazardous waste. RCRAInfo allows RCRA program staff to track the notification, permit, compliance, and corrective action activities required under RCRA.

[Click this hyperlink](#) while viewing on your computer to access additional FINDS: detail in the EDR Site Report.

**AB196**  
**East**  
**1/8-1/4**  
**0.191 mi.**  
**1010 ft.**  
**Relative:**  
**Higher**  
**Actual:**  
**15 ft.**

**CON EDISON**  
**114 32ND ST**  
**BROOKLYN, NY 11232**  
**Site 6 of 7 in cluster AB**

**NY MANIFEST** **S116550469**  
**N/A**

NY MANIFEST:  
 Name: CON EDISON  
 Address: 114 32ND ST  
 City,State,Zip: BROOKLYN, NY 11232  
 Country: USA  
 EPA ID: NYP004488581  
 Facility Status: Not reported  
 Location Address 1: 114 32 ST & 3RD AVE  
 Code: BP  
 Location Address 2: MH 49032

Map ID  
Direction  
Distance  
Elevation

MAP FINDINGS

Site

Database(s)

EDR ID Number  
EPA ID Number

**CON EDISON (Continued)**

**S116550469**

Total Tanks: Not reported  
Location City: BROOKLYN  
Location State: NY  
Location Zip: 11232  
Location Zip 4: Not reported

NY MANIFEST:

EPAID: NYP004488581  
Mailing Name: CON EDISON  
Mailing Contact: TOM TEELING  
Mailing Address 1: 4 IRVING PLACE - 15TH FLOOR  
Mailing Address 2: Not reported  
Mailing City: NEW YORK  
Mailing State: NY  
Mailing Zip: 10003  
Mailing Zip 4: Not reported  
Mailing Country: USA  
Mailing Phone: 2124603770

NY MANIFEST:

Document ID: Not reported  
Manifest Status: Not reported  
seq: Not reported  
Year: 2018  
Trans1 State ID: NJ0000027193  
Trans2 State ID: Not reported  
Generator Ship Date: 04/03/2014  
Trans1 Recv Date: 04/03/2014  
Trans2 Recv Date: Not reported  
TSD Site Recv Date: 04/09/2014  
Part A Recv Date: Not reported  
Part B Recv Date: Not reported  
Generator EPA ID: NYP004488581  
Trans1 EPA ID: Not reported  
Trans2 EPA ID: Not reported  
TSDF ID 1: NJD002200046  
TSDF ID 2: Not reported  
Manifest Tracking Number: 012354208JJK  
Import Indicator: N  
Export Indicator: N  
Discr Quantity Indicator: N  
Discr Type Indicator: N  
Discr Residue Indicator: N  
Discr Partial Reject Indicator: N  
Discr Full Reject Indicator: N  
Manifest Ref Number: Not reported  
Alt Facility RCRA ID: Not reported  
Alt Facility Sign Date: Not reported  
MGMT Method Type Code: H110  
Waste Code: Not reported  
Waste Code: Not reported  
Waste Code: Not reported  
Waste Code: Not reported  
Waste Code: Not reported  
Waste Code: Not reported  
Quantity: 100  
Units: G - Gallons (liquids only)\* (8.3 pounds)

Map ID  
Direction  
Distance  
Elevation

MAP FINDINGS

Site

Database(s)

EDR ID Number  
EPA ID Number

**CON EDISON (Continued)**

**S116550469**

Number of Containers: 1  
Container Type: TT - Cargo tank, tank trucks  
Handling Method: T Chemical, physical, or biological treatment.  
Specific Gravity: 1  
Waste Code: D008  
Waste Code 1\_2: Not reported  
Waste Code 1\_3: Not reported  
Waste Code 1\_4: Not reported  
Waste Code 1\_5: Not reported  
Waste Code 1\_6: Not reported

**AB197**  
**East**  
**1/8-1/4**  
**0.191 mi.**  
**1010 ft.**

**114 32ND ST AT 3RD AVE.**  
**114 32ND ST AT 3RD AVE**  
**BROOKLYN, NY**

**NY LTANKS** **S102662567**  
**N/A**

**Site 7 of 7 in cluster AB**

**Relative:**  
**Higher**

**LTANKS:**

**Actual:**  
**15 ft.**

Name: 114 32ND ST AT 3RD AVE.  
Address: 114 32ND ST AT 3RD AVE  
City,State,Zip: BROOKLYN, NY  
Spill Number/Closed Date: 9305702 / 2003-10-27  
Facility ID: 9305702  
Site ID: 167598  
Spill Date: 1993-08-09  
Spill Cause: Tank Overfill  
Spill Source: Gasoline Station or other PBS Facility  
Spill Class: C3  
Cleanup Ceased: Not reported  
SWIS: 2401  
Investigator: ADZHITOM  
Referred To: Not reported  
Reported to Dept: 1993-08-09  
CID: Not reported  
Water Affected: Not reported  
Spill Notifier: Affected Persons  
Last Inspection: Not reported  
Recommended Penalty: False  
Meets Standard: False  
UST Involvement: False  
Remediation Phase: 0  
Date Entered In Computer: 1993-08-11  
Spill Record Last Update: 2003-10-27  
Spiller Name: Not reported  
Spiller Company: DIDA'S SERVICE STATION  
Spiller Address: 339 3RD AVENUE  
Spiller County: 001  
Spiller Contact: Not reported  
Spiller Phone: Not reported  
Spiller Extension: Not reported  
DEC Region: 2  
DER Facility ID: 141217  
DEC Memo: "Prior to Sept, 2004 data translation this spill Lead\_DEC Field was ZHITOMIRSKY Closed 10/27/03 by A.Zhitomirsky"  
Remarks: "THE RESIDENT COMPLAINED ABOUT PETROLEUM FROM GAS STATION VENTS GETTING INTO HER BACK YARD"

Map ID  
Direction  
Distance  
Elevation

MAP FINDINGS

Site

Database(s)

EDR ID Number  
EPA ID Number

114 32ND ST AT 3RD AVE. (Continued)

S102662567

All Materials:  
Site ID: 167598  
Operable Unit ID: 987218  
Operable Unit: 01  
Material ID: 561690  
Material Code: 0066A  
Material Name: unknown petroleum  
Case No.: Not reported  
Material FA: Petroleum  
Quantity: .00  
Units: L  
Recovered: .00  
Oxygenate: Not reported

198  
SE  
1/8-1/4  
0.194 mi.  
1023 ft.

CON EDISON  
319 37 ST  
BROOKLYN, NY 11232

NY MANIFEST S117314647  
N/A

Relative:  
Higher  
Actual:  
18 ft.

NY MANIFEST:  
Name: CON EDISON  
Address: 319 37 ST  
City,State,Zip: BROOKLYN, NY 11232  
Country: USA  
EPA ID: NYP004617189  
Facility Status: Not reported  
Location Address 1: 319 37 ST  
Code: BP  
Location Address 2: SB 49116  
Total Tanks: Not reported  
Location City: BROOKLYN  
Location State: NY  
Location Zip: 11232  
Location Zip 4: Not reported

NY MANIFEST:  
EPAID: NYP004617189  
Mailing Name: CON EDISON  
Mailing Contact: TOM TEELING  
Mailing Address 1: 4 IRVING PLACE 15TH FLOOR  
Mailing Address 2: Not reported  
Mailing City: NEW YORK  
Mailing State: NY  
Mailing Zip: 10003  
Mailing Zip 4: Not reported  
Mailing Country: USA  
Mailing Phone: Not reported

NY MANIFEST:  
Document ID: Not reported  
Manifest Status: Not reported  
seq: Not reported  
Year: 2018  
Trans1 State ID: NJD003812047  
Trans2 State ID: Not reported

Map ID  
Direction  
Distance  
Elevation

MAP FINDINGS

Site

Database(s)

EDR ID Number  
EPA ID Number

CON EDISON (Continued)

S117314647

Generator Ship Date: 08/04/2014  
Trans1 Recv Date: 08/04/2014  
Trans2 Recv Date: Not reported  
TSD Site Recv Date: 08/05/2014  
Part A Recv Date: Not reported  
Part B Recv Date: Not reported  
Generator EPA ID: NYP004617189  
Trans1 EPA ID: Not reported  
Trans2 EPA ID: Not reported  
TSD ID 1: NJD991291105  
TSD ID 2: Not reported  
Manifest Tracking Number: 002615676GBF  
Import Indicator: N  
Export Indicator: N  
Discr Quantity Indicator: N  
Discr Type Indicator: N  
Discr Residue Indicator: N  
Discr Partial Reject Indicator: N  
Discr Full Reject Indicator: N  
Manifest Ref Number: Not reported  
Alt Facility RCRA ID: Not reported  
Alt Facility Sign Date: Not reported  
MGMT Method Type Code: H110  
Waste Code: Not reported  
Waste Code: Not reported  
Waste Code: Not reported  
Waste Code: Not reported  
Waste Code: Not reported  
Waste Code: Not reported  
Quantity: 100  
Units: G - Gallons (liquids only)\* (8.3 pounds)  
Number of Containers: 1  
Container Type: TT - Cargo tank, tank trucks  
Handling Method: T Chemical, physical, or biological treatment.  
Specific Gravity: 1  
Waste Code: D008  
Waste Code 1\_2: Not reported  
Waste Code 1\_3: Not reported  
Waste Code 1\_4: Not reported  
Waste Code 1\_5: Not reported  
Waste Code 1\_6: Not reported

X199  
SSW  
1/8-1/4  
0.197 mi.  
1038 ft.

CON EDISON MANHOLE: 4033  
4223 2ND AVE  
BROOKLYN, NY 11232

RCRA NonGen / NLR 1017775923  
FINDS NYP004537700

Site 7 of 9 in cluster X

Relative:  
Higher  
Actual:  
18 ft.

RCRA NonGen / NLR:  
Date Form Received by Agency: 20140620  
Handler Name: CON EDISON MANHOLE: 4033  
Handler Address: 4223 2ND AVE  
Handler City,State,Zip: BROOKLYN, NY 11232  
EPA ID: NYP004537700  
Contact Name: THOMAS TEELING  
Contact Address: Not reported  
Contact City,State,Zip: Not reported

Map ID  
Direction  
Distance  
Elevation

MAP FINDINGS

Site

Database(s)

EDR ID Number  
EPA ID Number

**CON EDISON MANHOLE: 4033 (Continued)**

**1017775923**

Contact Telephone:	212-460-3770
Contact Fax:	Not reported
Contact Email:	Not reported
Contact Title:	SENIOR SCIENTIST
EPA Region:	02
Land Type:	Private
Federal Waste Generator Description:	Not a generator, verified
Non-Notifier:	Not reported
Biennial Report Cycle:	Not reported
Accessibility:	Not reported
Active Site Indicator:	Not reported
State District Owner:	NY
State District:	NYSDEC R2
Mailing Address:	IRVING PL, 15TH FL NE
Mailing City,State,Zip:	NEW YORK, NY 10003
Owner Name:	Not reported
Owner Type:	Not reported
Operator Name:	Not reported
Operator Type:	Not reported
Short-Term Generator Activity:	No
Importer Activity:	No
Mixed Waste Generator:	No
Transporter Activity:	No
Transfer Facility Activity:	No
Recycler Activity with Storage:	No
Small Quantity On-Site Burner Exemption:	No
Smelting Melting and Refining Furnace Exemption:	No
Underground Injection Control:	No
Off-Site Waste Receipt:	No
Universal Waste Indicator:	No
Universal Waste Destination Facility:	No
Federal Universal Waste:	No
Active Site Fed-Reg Treatment Storage and Disposal Facility:	Not reported
Active Site Converter Treatment storage and Disposal Facility:	Not reported
Active Site State-Reg Treatment Storage and Disposal Facility:	Not reported
Active Site State-Reg Handler:	---
Federal Facility Indicator:	Not reported
Hazardous Secondary Material Indicator:	NN
Sub-Part K Indicator:	Not reported
Commercial TSD Indicator:	No
Treatment Storage and Disposal Type:	Not reported
2018 GPRA Permit Baseline:	Not on the Baseline
2018 GPRA Renewals Baseline:	Not on the Baseline
Permit Renewals Workload Universe:	Not reported
Permit Workload Universe:	Not reported
Permit Progress Universe:	Not reported
Post-Closure Workload Universe:	Not reported
Closure Workload Universe:	Not reported
202 GPRA Corrective Action Baseline:	No
Corrective Action Workload Universe:	No
Subject to Corrective Action Universe:	No
Non-TSDFs Where RCRA CA has Been Imposed Universe:	No
TSDFs Potentially Subject to CA Under 3004 (u)/(v) Universe:	No
TSDFs Only Subject to CA under Discretionary Auth Universe:	No
Corrective Action Priority Ranking:	No NCAPS ranking
Environmental Control Indicator:	No
Institutional Control Indicator:	No

Map ID  
Direction  
Distance  
Elevation

MAP FINDINGS

Site

Database(s)

EDR ID Number  
EPA ID Number

**CON EDISON MANHOLE: 4033 (Continued)**

**1017775923**

Human Exposure Controls Indicator: N/A  
Groundwater Controls Indicator: N/A  
Operating TSDF Universe: Not reported  
Full Enforcement Universe: Not reported  
Significant Non-Complier Universe: No  
Unaddressed Significant Non-Complier Universe: No  
Addressed Significant Non-Complier Universe: No  
Significant Non-Complier With a Compliance Schedule Universe: No  
Financial Assurance Required: Not reported  
Handler Date of Last Change: 20150211  
Recognized Trader-Importer: No  
Recognized Trader-Exporter: No  
Importer of Spent Lead Acid Batteries: No  
Exporter of Spent Lead Acid Batteries: No  
Recycler Activity Without Storage: Not reported  
Manifest Broker: Not reported  
Sub-Part P Indicator: No

Historic Generators:

Receive Date: 20140520  
Handler Name: CON EDISON  
Federal Waste Generator Description: Large Quantity Generator  
State District Owner: NY  
Large Quantity Handler of Universal Waste: No  
Recognized Trader Importer: No  
Recognized Trader Exporter: No  
Spent Lead Acid Battery Importer: No  
Spent Lead Acid Battery Exporter: No  
Current Record: No  
Non Storage Recycler Activity: Not reported  
Electronic Manifest Broker: Not reported

Receive Date: 20140520  
Handler Name: CON EDISON  
Federal Waste Generator Description: Not a generator, verified  
State District Owner: NY  
Large Quantity Handler of Universal Waste: No  
Recognized Trader Importer: No  
Recognized Trader Exporter: No  
Spent Lead Acid Battery Importer: No  
Spent Lead Acid Battery Exporter: No  
Current Record: No  
Non Storage Recycler Activity: Not reported  
Electronic Manifest Broker: Not reported

Receive Date: 20140620  
Handler Name: CON EDISON MANHOLE: 4033  
Federal Waste Generator Description: Not a generator, verified  
State District Owner: NY  
Large Quantity Handler of Universal Waste: No  
Recognized Trader Importer: No  
Recognized Trader Exporter: No  
Spent Lead Acid Battery Importer: No  
Spent Lead Acid Battery Exporter: No  
Current Record: Yes  
Non Storage Recycler Activity: Not reported



Map ID  
 Direction  
 Distance  
 Elevation

MAP FINDINGS

Site

Database(s)

EDR ID Number  
 EPA ID Number

**CON EDISON MANHOLE: 4033 (Continued)**

**1017775923**

Electronic Manifest Broker: Not reported

List of NAICS Codes and Descriptions:  
 NAICS Codes: No NAICS Codes Found

Facility Has Received Notices of Violations:  
 Violations: No Violations Found

Evaluation Action Summary:  
 Evaluations: No Evaluations Found

**FINDS:**

Registry ID: 110063796049

[Click Here:](#)

**Environmental Interest/Information System:**

RCRAInfo is a national information system that supports the Resource Conservation and Recovery Act (RCRA) program through the tracking of events and activities related to facilities that generate, transport, and treat, store, or dispose of hazardous waste. RCRAInfo allows RCRA program staff to track the notification, permit, compliance, and corrective action activities required under RCRA.

[Click this hyperlink](#) while viewing on your computer to access additional FINDS: detail in the EDR Site Report.

**X200**  
**SSW**  
**1/8-1/4**  
**0.197 mi.**  
**1038 ft.**

**CON EDISON**  
**4223 2ND AVE**  
**BROOKLYN, NY 11232**

**NY MANIFEST** **S117061470**  
**N/A**

**Site 8 of 9 in cluster X**

**Relative:**  
**Higher**  
**Actual:**  
**18 ft.**

NY MANIFEST:  
 Name: CON EDISON  
 Address: 4223 2ND AVE  
 City,State,Zip: BROOKLYN, NY 11232  
 Country: USA  
 EPA ID: NYP004537700  
 Facility Status: Not reported  
 Location Address 1: NE 43RD ST & 2ND AVE  
 Code: BP  
 Location Address 2: MH 4033  
 Total Tanks: Not reported  
 Location City: BROOKLYN  
 Location State: NY  
 Location Zip: 11232  
 Location Zip 4: Not reported

NY MANIFEST:  
 EPAID: NYP004537700  
 Mailing Name: CON EDISON  
 Mailing Contact: TOM TEELING  
 Mailing Address 1: 4 IRVING PLACE 15TH FLOOR  
 Mailing Address 2: Not reported  
 Mailing City: NEW YORK  
 Mailing State: NY

Map ID  
Direction  
Distance  
Elevation

MAP FINDINGS

Site

Database(s)

EDR ID Number  
EPA ID Number

CON EDISON (Continued)

S117061470

Mailing Zip: 10003  
Mailing Zip 4: Not reported  
Mailing Country: USA  
Mailing Phone: Not reported

NY MANIFEST:

Document ID: Not reported  
Manifest Status: Not reported  
seq: Not reported  
Year: 2018  
Trans1 State ID: NJ0000027193  
Trans2 State ID: Not reported  
Generator Ship Date: 05/20/2014  
Trans1 Recv Date: 05/20/2014  
Trans2 Recv Date: Not reported  
TSD Site Recv Date: 05/23/2014  
Part A Recv Date: Not reported  
Part B Recv Date: Not reported  
Generator EPA ID: NYP004537700  
Trans1 EPA ID: Not reported  
Trans2 EPA ID: Not reported  
TSD ID 1: NJD002200046  
TSD ID 2: Not reported  
Manifest Tracking Number: 013245686JJK  
Import Indicator: N  
Export Indicator: N  
Discr Quantity Indicator: N  
Discr Type Indicator: N  
Discr Residue Indicator: N  
Discr Partial Reject Indicator: N  
Discr Full Reject Indicator: N  
Manifest Ref Number: Not reported  
Alt Facility RCRA ID: Not reported  
Alt Facility Sign Date: Not reported  
MGMT Method Type Code: H110  
Waste Code: Not reported  
Waste Code: Not reported  
Waste Code: Not reported  
Waste Code: Not reported  
Waste Code: Not reported  
Waste Code: Not reported  
Quantity: 100  
Units: G - Gallons (liquids only)\* (8.3 pounds)  
Number of Containers: 1  
Container Type: TT - Cargo tank, tank trucks  
Handling Method: T Chemical, physical, or biological treatment.  
Specific Gravity: 1  
Waste Code: D008  
Waste Code 1\_2: Not reported  
Waste Code 1\_3: Not reported  
Waste Code 1\_4: Not reported  
Waste Code 1\_5: Not reported  
Waste Code 1\_6: Not reported

Map ID  
 Direction  
 Distance  
 Elevation

MAP FINDINGS

EDR ID Number  
 EPA ID Number

Map ID Direction Distance Elevation	Site	Database(s)	EDR ID Number EPA ID Number
AD201 ESE 1/8-1/4 0.197 mi. 1038 ft.	<b>CON EDISON</b> 137 34TH ST BROOKLYN, NY 11232  <b>Site 2 of 6 in cluster AD</b>	<b>RCRA NonGen / NLR</b> <b>FINDS</b> <b>ECHO</b>	<b>1018277457</b> <b>NYP004398970</b>
<b>Relative: Higher</b>	RCRA NonGen / NLR:		
<b>Actual: 15 ft.</b>	Date Form Received by Agency:	20131203	
	Handler Name:	CON EDISON	
	Handler Address:	137 34TH ST	
	Handler City,State,Zip:	BROOKLYN, NY 11232	
	EPA ID:	NYP004398970	
	Contact Name:	THOMAS TEELING	
	Contact Address:	Not reported	
	Contact City,State,Zip:	Not reported	
	Contact Telephone:	212-460-3770	
	Contact Fax:	Not reported	
	Contact Email:	Not reported	
	Contact Title:	Not reported	
	EPA Region:	02	
	Land Type:	Private	
	Federal Waste Generator Description:	Not a generator, verified	
	Non-Notifier:	Not reported	
	Biennial Report Cycle:	Not reported	
	Accessibility:	Not reported	
	Active Site Indicator:	Not reported	
	State District Owner:	NY	
	State District:	NYSDEC R2	
	Mailing Address:	IRVING PL, 15TH FL NE	
	Mailing City,State,Zip:	NEW YORK, NY 10003	
	Owner Name:	Not reported	
	Owner Type:	Not reported	
	Operator Name:	Not reported	
	Operator Type:	Not reported	
	Short-Term Generator Activity:	No	
	Importer Activity:	No	
	Mixed Waste Generator:	No	
	Transporter Activity:	No	
	Transfer Facility Activity:	No	
	Recycler Activity with Storage:	No	
	Small Quantity On-Site Burner Exemption:	No	
	Smelting Melting and Refining Furnace Exemption:	No	
	Underground Injection Control:	No	
	Off-Site Waste Receipt:	No	
	Universal Waste Indicator:	No	
	Universal Waste Destination Facility:	No	
	Federal Universal Waste:	No	
	Active Site Fed-Reg Treatment Storage and Disposal Facility:	Not reported	
	Active Site Converter Treatment storage and Disposal Facility:	Not reported	
	Active Site State-Reg Treatment Storage and Disposal Facility:	Not reported	
	Active Site State-Reg Handler:	---	
	Federal Facility Indicator:	Not reported	
	Hazardous Secondary Material Indicator:	NN	
	Sub-Part K Indicator:	Not reported	
	Commercial TSD Indicator:	No	
	Treatment Storage and Disposal Type:	Not reported	
	2018 GPRM Permit Baseline:	Not on the Baseline	
	2018 GPRM Renewals Baseline:	Not on the Baseline	
	Permit Renewals Workload Universe:	Not reported	

Map ID  
 Direction  
 Distance  
 Elevation

MAP FINDINGS

Site

Database(s)

EDR ID Number  
 EPA ID Number

**CON EDISON (Continued)**

**1018277457**

Permit Workload Universe:	Not reported
Permit Progress Universe:	Not reported
Post-Closure Workload Universe:	Not reported
Closure Workload Universe:	Not reported
202 GPRA Corrective Action Baseline:	No
Corrective Action Workload Universe:	No
Subject to Corrective Action Universe:	No
Non-TSDFs Where RCRA CA has Been Imposed Universe:	No
TSDFs Potentially Subject to CA Under 3004 (u)/(v) Universe:	No
TSDFs Only Subject to CA under Discretionary Auth Universe:	No
Corrective Action Priority Ranking:	No NCAPS ranking
Environmental Control Indicator:	No
Institutional Control Indicator:	No
Human Exposure Controls Indicator:	N/A
Groundwater Controls Indicator:	N/A
Operating TSDF Universe:	Not reported
Full Enforcement Universe:	Not reported
Significant Non-Complier Universe:	No
Unaddressed Significant Non-Complier Universe:	No
Addressed Significant Non-Complier Universe:	No
Significant Non-Complier With a Compliance Schedule Universe:	No
Financial Assurance Required:	Not reported
Handler Date of Last Change:	20160502
Recognized Trader-Importer:	No
Recognized Trader-Exporter:	No
Importer of Spent Lead Acid Batteries:	No
Exporter of Spent Lead Acid Batteries:	No
Recycler Activity Without Storage:	Not reported
Manifest Broker:	Not reported
Sub-Part P Indicator:	No

Historic Generators:

Receive Date:	20131203
Handler Name:	CON EDISON
Federal Waste Generator Description:	Small Quantity Generator
State District Owner:	NY
Large Quantity Handler of Universal Waste:	No
Recognized Trader Importer:	No
Recognized Trader Exporter:	No
Spent Lead Acid Battery Importer:	No
Spent Lead Acid Battery Exporter:	No
Current Record:	No
Non Storage Recycler Activity:	Not reported
Electronic Manifest Broker:	Not reported

Receive Date:	20131203
Handler Name:	CON EDISON
Federal Waste Generator Description:	Not a generator, verified
State District Owner:	NY
Large Quantity Handler of Universal Waste:	No
Recognized Trader Importer:	No
Recognized Trader Exporter:	No
Spent Lead Acid Battery Importer:	No
Spent Lead Acid Battery Exporter:	No
Current Record:	Yes
Non Storage Recycler Activity:	Not reported

Map ID  
 Direction  
 Distance  
 Elevation

MAP FINDINGS

Site

Database(s)

EDR ID Number  
 EPA ID Number

**CON EDISON (Continued)**

**1018277457**

Electronic Manifest Broker: Not reported

List of NAICS Codes and Descriptions:  
 NAICS Codes: No NAICS Codes Found

Facility Has Received Notices of Violations:  
 Violations: No Violations Found

Evaluation Action Summary:  
 Evaluations: No Evaluations Found

**FINDS:**

Registry ID: 110067680307

Click Here:

**Environmental Interest/Information System:**

RCRAInfo is a national information system that supports the Resource Conservation and Recovery Act (RCRA) program through the tracking of events and activities related to facilities that generate, transport, and treat, store, or dispose of hazardous waste. RCRAInfo allows RCRA program staff to track the notification, permit, compliance, and corrective action activities required under RCRA.

[Click this hyperlink](#) while viewing on your computer to access additional FINDS: detail in the EDR Site Report.

**ECHO:**

Envid: 1018277457  
 Registry ID: 110067680307  
 DFR URL: <http://echo.epa.gov/detailed-facility-report?fid=110067680307>  
 Name: CON EDISON  
 Address: 137 34TH ST  
 City,State,Zip: BROOKLYN, NY 11232

**AD202  
 ESE  
 1/8-1/4  
 0.197 mi.  
 1038 ft.**

**CON EDISON  
 137 34TH ST  
 BROOKLYN, NY 11232  
 Site 3 of 6 in cluster AD**

**NY MANIFEST S116043536  
 N/A**

**Relative:  
 Higher  
 Actual:  
 15 ft.**

NY MANIFEST:  
 Name: CON EDISON  
 Address: 137 34TH ST  
 City,State,Zip: BROOKLYN, NY 11232  
 Country: USA  
 EPA ID: NYP004398970  
 Facility Status: Not reported  
 Location Address 1: FT OF 137 34 ST  
 Code: BP  
 Location Address 2: SB 49057  
 Total Tanks: Not reported  
 Location City: BROOKLYN  
 Location State: NY  
 Location Zip: 11232  
 Location Zip 4: Not reported

Map ID  
Direction  
Distance  
Elevation

MAP FINDINGS

Site

Database(s)

EDR ID Number  
EPA ID Number

CON EDISON (Continued)

S116043536

NY MANIFEST:

EPAID: NYP004398970  
Mailing Name: CON EDISON  
Mailing Contact: CON EDISON  
Mailing Address 1: 4 IRVING PL 15TH FL  
Mailing Address 2: Not reported  
Mailing City: NEW YORK  
Mailing State: NY  
Mailing Zip: 10003  
Mailing Zip 4: Not reported  
Mailing Country: USA  
Mailing Phone: 2124603770

NY MANIFEST:

Document ID: Not reported  
Manifest Status: Not reported  
seq: Not reported  
Year: 2018  
Trans1 State ID: NYD006982359  
Trans2 State ID: Not reported  
Generator Ship Date: 12/03/2013  
Trans1 Recv Date: 12/03/2013  
Trans2 Recv Date: Not reported  
TSD Site Recv Date: 12/04/2013  
Part A Recv Date: Not reported  
Part B Recv Date: Not reported  
Generator EPA ID: NYP004398970  
Trans1 EPA ID: Not reported  
Trans2 EPA ID: Not reported  
TSD ID 1: NJD002200046  
TSD ID 2: Not reported  
Manifest Tracking Number: 010841117JJK  
Import Indicator: N  
Export Indicator: N  
Discr Quantity Indicator: Y  
Discr Type Indicator: N  
Discr Residue Indicator: N  
Discr Partial Reject Indicator: N  
Discr Full Reject Indicator: N  
Manifest Ref Number: Not reported  
Alt Facility RCRA ID: Not reported  
Alt Facility Sign Date: Not reported  
MGMT Method Type Code: H141  
Waste Code: Not reported  
Waste Code: Not reported  
Waste Code: Not reported  
Waste Code: Not reported  
Waste Code: Not reported  
Waste Code: Not reported  
Quantity: 945  
Units: K - Kilograms (2.2 pounds)  
Number of Containers: 1  
Container Type: TT - Cargo tank, tank trucks  
Handling Method: B Incineration, heat recovery, burning.  
Specific Gravity: 1  
Waste Code: Not reported

Map ID  
Direction  
Distance  
Elevation

MAP FINDINGS

Site

Database(s)

EDR ID Number  
EPA ID Number

**CON EDISON (Continued)**

**S116043536**

Waste Code 1\_2: D008  
Waste Code 1\_3: B002  
Waste Code 1\_4: Not reported  
Waste Code 1\_5: Not reported  
Waste Code 1\_6: Not reported

**AE203**  
**SSE**  
**1/8-1/4**  
**0.198 mi.**  
**1043 ft.**

**CON EDISION**  
**317 40TH ST**  
**BROOKLYN, NY 11232**  
**Site 1 of 4 in cluster AE**

**NY MANIFEST** **S116550329**  
**N/A**

**Relative:**  
**Higher**  
**Actual:**  
**27 ft.**

NY MANIFEST:  
Name: CON EDISION  
Address: 317 40TH ST  
City,State,Zip: BROOKLYN, NY 11232  
Country: USA  
EPA ID: NYP004486973  
Facility Status: Not reported  
Location Address 1: 317 40 ST  
Code: BP  
Location Address 2: SB49278  
Total Tanks: Not reported  
Location City: BROOKLYN  
Location State: NY  
Location Zip: 11201  
Location Zip 4: Not reported

NY MANIFEST:  
EPAID: NYP004486973  
Mailing Name: CON EDISION  
Mailing Contact: CON EDISION  
Mailing Address 1: 4 IRVING PL  
Mailing Address 2: 15TH FL  
Mailing City: NEW YORK  
Mailing State: NY  
Mailing Zip: 10003  
Mailing Zip 4: Not reported  
Mailing Country: USA  
Mailing Phone: Not reported

NY MANIFEST:  
Document ID: Not reported  
Manifest Status: Not reported  
seq: Not reported  
Year: 2018  
Trans1 State ID: NJ0000027193  
Trans2 State ID: Not reported  
Generator Ship Date: 04/02/2014  
Trans1 Recv Date: 04/02/2014  
Trans2 Recv Date: Not reported  
TSD Site Recv Date: 04/07/2014  
Part A Recv Date: Not reported  
Part B Recv Date: Not reported  
Generator EPA ID: NYP004486973  
Trans1 EPA ID: Not reported  
Trans2 EPA ID: Not reported

Map ID  
 Direction  
 Distance  
 Elevation

MAP FINDINGS

Site

Database(s)

EDR ID Number  
 EPA ID Number

**CON EDISION (Continued)**

**S116550329**

TSDF ID 1: NJD002200046  
 TSDF ID 2: Not reported  
 Manifest Tracking Number: 012354187JJK  
 Import Indicator: N  
 Export Indicator: N  
 Discr Quantity Indicator: N  
 Discr Type Indicator: N  
 Discr Residue Indicator: N  
 Discr Partial Reject Indicator: N  
 Discr Full Reject Indicator: N  
 Manifest Ref Number: Not reported  
 Alt Facility RCRA ID: Not reported  
 Alt Facility Sign Date: Not reported  
 MGMT Method Type Code: H110  
 Waste Code: Not reported  
 Waste Code: Not reported  
 Waste Code: Not reported  
 Waste Code: Not reported  
 Waste Code: Not reported  
 Waste Code: Not reported  
 Quantity: 100  
 Units: G - Gallons (liquids only)\* (8.3 pounds)  
 Number of Containers: 1  
 Container Type: TT - Cargo tank, tank trucks  
 Handling Method: T Chemical, physical, or biological treatment.  
 Specific Gravity: 1  
 Waste Code: D008  
 Waste Code 1\_2: Not reported  
 Waste Code 1\_3: Not reported  
 Waste Code 1\_4: Not reported  
 Waste Code 1\_5: Not reported  
 Waste Code 1\_6: Not reported

**AE204**  
**SSE**  
**1/8-1/4**  
**0.198 mi.**  
**1043 ft.**

**CON EDISON**  
**317 40TH ST**  
**BROOKLYN, NY 11232**  
**Site 2 of 4 in cluster AE**

**RCRA NonGen / NLR** **1017771752**  
**FINDS** **NYP004486973**

**Relative:**  
**Higher**  
**Actual:**  
**27 ft.**

RCRA NonGen / NLR:  
 Date Form Received by Agency: 20161230  
 Handler Name: CON EDISON  
 Handler Address: 317 40TH ST  
 Handler City,State,Zip: BROOKLYN, NY 11232  
 EPA ID: NYP004486973  
 Contact Name: THOMAS TEELING  
 Contact Address: Not reported  
 Contact City,State,Zip: Not reported  
 Contact Telephone: 212-460-3770  
 Contact Fax: Not reported  
 Contact Email: Not reported  
 Contact Title: Not reported  
 EPA Region: 02  
 Land Type: Private  
 Federal Waste Generator Description: Not a generator, verified  
 Non-Notifier: Not reported  
 Biennial Report Cycle: Not reported



Map ID  
Direction  
Distance  
Elevation

MAP FINDINGS

Site

Database(s)

EDR ID Number  
EPA ID Number

CON EDISON (Continued)

1017771752

Accessibility:	Not reported
Active Site Indicator:	Not reported
State District Owner:	NY
State District:	NYSDEC R2
Mailing Address:	IRVING PL 15TH FL NE
Mailing City,State,Zip:	NEW YORK, NY 10003
Owner Name:	Not reported
Owner Type:	Not reported
Operator Name:	Not reported
Operator Type:	Not reported
Short-Term Generator Activity:	No
Importer Activity:	No
Mixed Waste Generator:	No
Transporter Activity:	No
Transfer Facility Activity:	No
Recycler Activity with Storage:	No
Small Quantity On-Site Burner Exemption:	No
Smelting Melting and Refining Furnace Exemption:	No
Underground Injection Control:	No
Off-Site Waste Receipt:	No
Universal Waste Indicator:	No
Universal Waste Destination Facility:	No
Federal Universal Waste:	No
Active Site Fed-Reg Treatment Storage and Disposal Facility:	Not reported
Active Site Converter Treatment storage and Disposal Facility:	Not reported
Active Site State-Reg Treatment Storage and Disposal Facility:	Not reported
Active Site State-Reg Handler:	---
Federal Facility Indicator:	Not reported
Hazardous Secondary Material Indicator:	NN
Sub-Part K Indicator:	Not reported
Commercial TSD Indicator:	No
Treatment Storage and Disposal Type:	Not reported
2018 GPRA Permit Baseline:	Not on the Baseline
2018 GPRA Renewals Baseline:	Not on the Baseline
Permit Renewals Workload Universe:	Not reported
Permit Workload Universe:	Not reported
Permit Progress Universe:	Not reported
Post-Closure Workload Universe:	Not reported
Closure Workload Universe:	Not reported
202 GPRA Corrective Action Baseline:	No
Corrective Action Workload Universe:	No
Subject to Corrective Action Universe:	No
Non-TSDs Where RCRA CA has Been Imposed Universe:	No
TSDs Potentially Subject to CA Under 3004 (u)/(v) Universe:	No
TSDs Only Subject to CA under Discretionary Auth Universe:	No
Corrective Action Priority Ranking:	No NCAPS ranking
Environmental Control Indicator:	No
Institutional Control Indicator:	No
Human Exposure Controls Indicator:	N/A
Groundwater Controls Indicator:	N/A
Operating TSDF Universe:	Not reported
Full Enforcement Universe:	Not reported
Significant Non-Complier Universe:	No
Unaddressed Significant Non-Complier Universe:	No
Addressed Significant Non-Complier Universe:	No
Significant Non-Complier With a Compliance Schedule Universe:	No
Financial Assurance Required:	Not reported

Map ID  
Direction  
Distance  
Elevation

MAP FINDINGS

Site

Database(s)

EDR ID Number  
EPA ID Number

**CON EDISON (Continued)**

**1017771752**

Handler Date of Last Change: 20160909  
Recognized Trader-Importer: No  
Recognized Trader-Exporter: No  
Importer of Spent Lead Acid Batteries: No  
Exporter of Spent Lead Acid Batteries: No  
Recycler Activity Without Storage: Not reported  
Manifest Broker: Not reported  
Sub-Part P Indicator: No

Historic Generators:

Receive Date: 20161230  
Handler Name: CON EDISON  
Federal Waste Generator Description: Small Quantity Generator  
State District Owner: NY  
Large Quantity Handler of Universal Waste: No  
Recognized Trader Importer: No  
Recognized Trader Exporter: No  
Spent Lead Acid Battery Importer: No  
Spent Lead Acid Battery Exporter: No  
Current Record: No  
Non Storage Recycler Activity: Not reported  
Electronic Manifest Broker: Not reported

Receive Date: 20161230  
Handler Name: CON EDISON  
Federal Waste Generator Description: Not a generator, verified  
State District Owner: NY  
Large Quantity Handler of Universal Waste: No  
Recognized Trader Importer: No  
Recognized Trader Exporter: No  
Spent Lead Acid Battery Importer: No  
Spent Lead Acid Battery Exporter: No  
Current Record: Yes  
Non Storage Recycler Activity: Not reported  
Electronic Manifest Broker: Not reported

Receive Date: 20140502  
Handler Name: CON EDISON SERVICE BOX: 49278  
Federal Waste Generator Description: Not a generator, verified  
State District Owner: NY  
Large Quantity Handler of Universal Waste: No  
Recognized Trader Importer: No  
Recognized Trader Exporter: No  
Spent Lead Acid Battery Importer: No  
Spent Lead Acid Battery Exporter: No  
Current Record: No  
Non Storage Recycler Activity: Not reported  
Electronic Manifest Broker: Not reported

List of NAICS Codes and Descriptions:

NAICS Codes: No NAICS Codes Found

Facility Has Received Notices of Violations:

Violations: No Violations Found

Map ID  
 Direction  
 Distance  
 Elevation

MAP FINDINGS

Site

Database(s)

EDR ID Number  
 EPA ID Number

**CON EDISON (Continued)**

**1017771752**

Evaluation Action Summary:

Evaluations: No Evaluations Found

FINDS:

Registry ID: 110063796343

Environmental Interest/Information System:

RCRAInfo is a national information system that supports the Resource Conservation and Recovery Act (RCRA) program through the tracking of events and activities related to facilities that generate, transport, and treat, store, or dispose of hazardous waste. RCRAInfo allows RCRA program staff to track the notification, permit, compliance, and corrective action activities required under RCRA.

[Click this hyperlink](#) while viewing on your computer to access additional FINDS: detail in the EDR Site Report.

**AF205**  
**ENE**  
**1/8-1/4**  
**0.198 mi.**  
**1045 ft.**

**NYCDOT - SIM CITYWIDE CONCRETE**  
**8 29TH ST**  
**BROOKLYN, NY 11232**  
**Site 1 of 12 in cluster AF**

**RCRA-SQG 1017780185**  
**NYR000217778**

**Relative:**  
**Higher**  
**Actual:**  
**3 ft.**

RCRA-SQG:  
 Date Form Received by Agency: 20150219  
 Handler Name: NYCDOT - SIM CITYWIDE CONCRETE  
 Handler Address: 8 29TH ST  
 Handler City,State,Zip: BROOKLYN, NY 11232  
 EPA ID: NYR000217778  
 Contact Name: HORACE JOHNSON  
 Contact Address: 29TH ST  
 Contact City,State,Zip: BROOKLYN, NY 11232  
 Contact Telephone: 212-839-2101  
 Contact Fax: 212-839-2105  
 Contact Email: HJOHNSON@DOT.NYC.GOV  
 Contact Title: SUPERVISOR  
 EPA Region: 02  
 Land Type: Other  
 Federal Waste Generator Description: Small Quantity Generator  
 Non-Notifier: Not reported  
 Biennial Report Cycle: Not reported  
 Accessibility: Not reported  
 Active Site Indicator: Handler Activities  
 State District Owner: NY  
 State District: NYSDEC R2  
 Mailing Address: 29TH ST  
 Mailing City,State,Zip: BROOKLYN, NY 11232  
 Owner Name: EDC DEVELOPMENT CORP  
 Owner Type: Other  
 Operator Name: HORACE JOHNSON  
 Operator Type: Municipal  
 Short-Term Generator Activity: No  
 Importer Activity: No  
 Mixed Waste Generator: No  
 Transporter Activity: No

Map ID  
 Direction  
 Distance  
 Elevation

MAP FINDINGS

Site

Database(s)

EDR ID Number  
 EPA ID Number

**NYCDOT - SIM CITYWIDE CONCRETE (Continued)**

**1017780185**

Transfer Facility Activity:	No
Recycler Activity with Storage:	No
Small Quantity On-Site Burner Exemption:	No
Smelting Melting and Refining Furnace Exemption:	No
Underground Injection Control:	No
Off-Site Waste Receipt:	No
Universal Waste Indicator:	No
Universal Waste Destination Facility:	No
Federal Universal Waste:	No
Active Site Fed-Reg Treatment Storage and Disposal Facility:	Not reported
Active Site Converter Treatment storage and Disposal Facility:	Not reported
Active Site State-Reg Treatment Storage and Disposal Facility:	Not reported
Active Site State-Reg Handler:	---
Federal Facility Indicator:	Not reported
Hazardous Secondary Material Indicator:	NN
Sub-Part K Indicator:	Not reported
Commercial TSD Indicator:	No
Treatment Storage and Disposal Type:	Not reported
2018 GPRC Permit Baseline:	Not on the Baseline
2018 GPRC Renewals Baseline:	Not on the Baseline
Permit Renewals Workload Universe:	Not reported
Permit Workload Universe:	Not reported
Permit Progress Universe:	Not reported
Post-Closure Workload Universe:	Not reported
Closure Workload Universe:	Not reported
202 GPRC Corrective Action Baseline:	No
Corrective Action Workload Universe:	No
Subject to Corrective Action Universe:	No
Non-TSDFs Where RCRA CA has Been Imposed Universe:	No
TSDFs Potentially Subject to CA Under 3004 (u)/(v) Universe:	No
TSDFs Only Subject to CA under Discretionary Auth Universe:	No
Corrective Action Priority Ranking:	No NCAPS ranking
Environmental Control Indicator:	No
Institutional Control Indicator:	No
Human Exposure Controls Indicator:	N/A
Groundwater Controls Indicator:	N/A
Operating TSDF Universe:	Not reported
Full Enforcement Universe:	Not reported
Significant Non-Complier Universe:	No
Unaddressed Significant Non-Complier Universe:	No
Addressed Significant Non-Complier Universe:	No
Significant Non-Complier With a Compliance Schedule Universe:	No
Financial Assurance Required:	Not reported
Handler Date of Last Change:	20150306
Recognized Trader-Importer:	No
Recognized Trader-Exporter:	No
Importer of Spent Lead Acid Batteries:	No
Exporter of Spent Lead Acid Batteries:	No
Recycler Activity Without Storage:	Not reported
Manifest Broker:	Not reported
Sub-Part P Indicator:	No

Hazardous Waste Summary:

Waste Code: D002  
 Waste Description: CORROSIVE WASTE

Map ID  
Direction  
Distance  
Elevation

MAP FINDINGS

Site

Database(s)

EDR ID Number  
EPA ID Number

**NYCDOT - SIM CITYWIDE CONCRETE (Continued)**

**1017780185**

Handler - Owner Operator:

Owner/Operator Indicator: Operator  
Owner/Operator Name: HORACE JOHNSON  
Legal Status: Municipal  
Date Became Current: 20120601  
Date Ended Current: Not reported  
Owner/Operator Address: Not reported  
Owner/Operator City,State,Zip: Not reported  
Owner/Operator Telephone: Not reported  
Owner/Operator Telephone Ext: Not reported  
Owner/Operator Fax: Not reported  
Owner/Operator Email: Not reported

Owner/Operator Indicator: Owner  
Owner/Operator Name: EDC DEVELOPMENT CORP  
Legal Status: Other  
Date Became Current: 19000101  
Date Ended Current: Not reported  
Owner/Operator Address: 110 WILLIAM ST  
Owner/Operator City,State,Zip: NEW YORK, NY 10038  
Owner/Operator Telephone: 212-619-5000  
Owner/Operator Telephone Ext: Not reported  
Owner/Operator Fax: Not reported  
Owner/Operator Email: Not reported

Historic Generators:

Receive Date: 20150219  
Handler Name: NYCDOT - SIM CITYWIDE CONCRETE  
Federal Waste Generator Description: Small Quantity Generator  
State District Owner: NY  
Large Quantity Handler of Universal Waste: No  
Recognized Trader Importer: No  
Recognized Trader Exporter: No  
Spent Lead Acid Battery Importer: No  
Spent Lead Acid Battery Exporter: No  
Current Record: Yes  
Non Storage Recycler Activity: Not reported  
Electronic Manifest Broker: Not reported

List of NAICS Codes and Descriptions:

NAICS Code: 237310  
NAICS Description: HIGHWAY, STREET, AND BRIDGE CONSTRUCTION

Facility Has Received Notices of Violations:

Violations: No Violations Found

Evaluation Action Summary:

Evaluations: No Evaluations Found

Map ID  
Direction  
Distance  
Elevation

MAP FINDINGS

Site

Database(s)

EDR ID Number  
EPA ID Number

AF206  
ENE  
1/8-1/4  
0.198 mi.  
1045 ft.

**NYCDOT - SIM CITYWIDE CONCRETE**  
**8 29TH ST**  
**BROOKLYN, NY 11232**  
**Site 2 of 12 in cluster AF**

**NY MANIFEST S117742324**  
**N/A**

**Relative:**  
**Higher**  
**Actual:**  
**3 ft.**

NY MANIFEST:  
Name: NYCDOT - SIM CITYWIDE CONCRETE  
Address: 8 29TH ST  
City,State,Zip: BROOKLYN, NY 11232  
Country: USA  
EPA ID: NYR000217778  
Facility Status: Not reported  
Location Address 1: 8 29TH ST  
Code: BP  
Location Address 2: Not reported  
Total Tanks: Not reported  
Location City: BROOKLYN  
Location State: NY  
Location Zip: 11232  
Location Zip 4: Not reported

NY MANIFEST:  
EPAID: NYR000217778  
Mailing Name: NYCDOT - SIM CITYWIDE CONCRETE  
Mailing Contact: HARRY SINGH  
Mailing Address 1: 55 WATER ST - 9TH FLOOR  
Mailing Address 2: Not reported  
Mailing City: NEW YORK  
Mailing State: NY  
Mailing Zip: 10041  
Mailing Zip 4: Not reported  
Mailing Country: USA  
Mailing Phone: 2128396521

NY MANIFEST:  
Document ID: Not reported  
Manifest Status: Not reported  
seq: Not reported  
Year: 2018  
Trans1 State ID: NJ0000027193  
Trans2 State ID: Not reported  
Generator Ship Date: 10/28/2014  
Trans1 Recv Date: 10/28/2014  
Trans2 Recv Date: Not reported  
TSD Site Recv Date: 10/28/2014  
Part A Recv Date: Not reported  
Part B Recv Date: Not reported  
Generator EPA ID: NYR000217778  
Trans1 EPA ID: Not reported  
Trans2 EPA ID: Not reported  
TSD ID 1: NJD002200046  
TSD ID 2: Not reported  
Manifest Tracking Number: 001161958GBF  
Import Indicator: N  
Export Indicator: N  
Discr Quantity Indicator: N  
Discr Type Indicator: N  
Discr Residue Indicator: N

Map ID  
 Direction  
 Distance  
 Elevation

MAP FINDINGS

Site

Database(s)

EDR ID Number  
 EPA ID Number

**NYCDOT - SIM CITYWIDE CONCRETE (Continued)**

**S117742324**

Discr Partial Reject Indicator: N  
 Discr Full Reject Indicator: N  
 Manifest Ref Number: Not reported  
 Alt Facility RCRA ID: Not reported  
 Alt Facility Sign Date: Not reported  
 MGMT Method Type Code: H141  
 Waste Code: Not reported  
 Waste Code: Not reported  
 Waste Code: Not reported  
 Waste Code: Not reported  
 Waste Code: Not reported  
 Waste Code: Not reported  
 Quantity: 330  
 Units: G - Gallons (liquids only)\* (8.3 pounds)  
 Number of Containers: 6  
 Container Type: DM - Metal drums, barrels  
 Handling Method: L Landfill.  
 Specific Gravity: 1  
 Waste Code: D002  
 Waste Code 1\_2: Not reported  
 Waste Code 1\_3: Not reported  
 Waste Code 1\_4: Not reported  
 Waste Code 1\_5: Not reported  
 Waste Code 1\_6: Not reported

**W207 BUSH TERMINAL - NEW YORK CITY ECONOMIC DEVELOPMENT**  
**WSW 1 43RD ST**  
**1/8-1/4 BROOKLYN, NY 11232**  
**0.199 mi.**  
**1051 ft.**

**RCRA-LQG 1000238631**  
**NYD981080914**

**Site 2 of 4 in cluster W**

**Relative:**  
**Higher**  
**Actual:**  
**5 ft.**

RCRA-LQG:  
 Date Form Received by Agency: 20190213  
 Handler Name: BUSH TERMINAL - NEW YORK CITY ECONOMIC DEVELOPMENT CORP NYCEDC  
 Handler Address: 1 43RD ST  
 Handler City,State,Zip: BROOKLYN, NY 11232  
 EPA ID: NYD981080914  
 Contact Name: PHILLIP GRANT  
 Contact Address: WILLIAM ST  
 Contact City,State,Zip: NEW YORK, NY 10038  
 Contact Telephone: 212-312-3685  
 Contact Fax: 212-312-3919  
 Contact Email: PGRANT@EDC.NYC  
 Contact Title: SR VICE PRESIDENT DIR, CONSTRUCTION  
 EPA Region: 02  
 Land Type: Municipal  
 Federal Waste Generator Description: Large Quantity Generator  
 Non-Notifier: Not reported  
 Biennial Report Cycle: Not reported  
 Accessibility: Not reported  
 Active Site Indicator: Handler Activities  
 State District Owner: NY  
 State District: NYSDEC R2  
 Mailing Address: WILLIAM ST  
 Mailing City,State,Zip: NEW YORK, NY 10038  
 Owner Name: NEW YORK CITY ECONOMIC DEVELOPMENT CORP  
 Owner Type: Municipal

Map ID  
Direction  
Distance  
Elevation

MAP FINDINGS

Site

Database(s)

EDR ID Number  
EPA ID Number

**BUSH TERMINAL - NEW YORK CITY ECONOMIC DEVELOPMENT CORP NYCE (Continued)**

**1000238631**

Operator Name:	NEW YORK CITY ECONOMIC DEVELOPMENT CORP
Operator Type:	Municipal
Short-Term Generator Activity:	No
Importer Activity:	No
Mixed Waste Generator:	No
Transporter Activity:	No
Transfer Facility Activity:	No
Recycler Activity with Storage:	No
Small Quantity On-Site Burner Exemption:	No
Smelting Melting and Refining Furnace Exemption:	No
Underground Injection Control:	No
Off-Site Waste Receipt:	No
Universal Waste Indicator:	No
Universal Waste Destination Facility:	No
Federal Universal Waste:	No
Active Site Fed-Reg Treatment Storage and Disposal Facility:	Not reported
Active Site Converter Treatment storage and Disposal Facility:	Not reported
Active Site State-Reg Treatment Storage and Disposal Facility:	Not reported
Active Site State-Reg Handler:	---
Federal Facility Indicator:	Not reported
Hazardous Secondary Material Indicator:	NN
Sub-Part K Indicator:	Not reported
Commercial TSD Indicator:	No
Treatment Storage and Disposal Type:	Not reported
2018 GPRC Permit Baseline:	Not on the Baseline
2018 GPRC Renewals Baseline:	Not on the Baseline
Permit Renewals Workload Universe:	Not reported
Permit Workload Universe:	Not reported
Permit Progress Universe:	Not reported
Post-Closure Workload Universe:	Not reported
Closure Workload Universe:	Not reported
202 GPRC Corrective Action Baseline:	No
Corrective Action Workload Universe:	No
Subject to Corrective Action Universe:	No
Non-TSDs Where RCRA CA has Been Imposed Universe:	No
TSDs Potentially Subject to CA Under 3004 (u)/(v) Universe:	No
TSDs Only Subject to CA under Discretionary Auth Universe:	No
Corrective Action Priority Ranking:	No NCAPS ranking
Environmental Control Indicator:	No
Institutional Control Indicator:	No
Human Exposure Controls Indicator:	N/A
Groundwater Controls Indicator:	N/A
Operating TSD Universe:	Not reported
Full Enforcement Universe:	Not reported
Significant Non-Complier Universe:	No
Unaddressed Significant Non-Complier Universe:	No
Addressed Significant Non-Complier Universe:	No
Significant Non-Complier With a Compliance Schedule Universe:	No
Financial Assurance Required:	Not reported
Handler Date of Last Change:	20190221
Recognized Trader-Importer:	No
Recognized Trader-Exporter:	No
Importer of Spent Lead Acid Batteries:	No
Exporter of Spent Lead Acid Batteries:	No
Recycler Activity Without Storage:	No
Manifest Broker:	No
Sub-Part P Indicator:	No



Map ID  
Direction  
Distance  
Elevation

MAP FINDINGS

Site

Database(s)

EDR ID Number  
EPA ID Number

**BUSH TERMINAL - NEW YORK CITY ECONOMIC DEVELOPMENT CORP NYCE (Continued)**

**1000238631**

Hazardous Waste Summary:

Waste Code: X002  
Waste Description: Not Defined

Handler - Owner Operator:

Owner/Operator Indicator: Owner  
Owner/Operator Name: NEW YORK CITY ECONOMIC DEVELOPMENT CORP  
Legal Status: Municipal  
Date Became Current: Not reported  
Date Ended Current: Not reported  
Owner/Operator Address: 110 WILLIAM ST  
Owner/Operator City,State,Zip: NEW YORK, NY 10038  
Owner/Operator Telephone: 212-312-3800  
Owner/Operator Telephone Ext: Not reported  
Owner/Operator Fax: 212-312-3919  
Owner/Operator Email: OPERATIONS@EDC.NYC

Owner/Operator Indicator: Owner  
Owner/Operator Name: OWNERNAME  
Legal Status: Private  
Date Became Current: Not reported  
Date Ended Current: Not reported  
Owner/Operator Address: NOT REQUIRED  
Owner/Operator City,State,Zip: NOT REQUIRED, WY 99999  
Owner/Operator Telephone: 212-555-1212  
Owner/Operator Telephone Ext: Not reported  
Owner/Operator Fax: Not reported  
Owner/Operator Email: Not reported

Owner/Operator Indicator: Operator  
Owner/Operator Name: NEW YORK CITY ECONOMIC DEVELOPMENT CORP  
Legal Status: Municipal  
Date Became Current: Not reported  
Date Ended Current: Not reported  
Owner/Operator Address: 110 WILLIAM ST  
Owner/Operator City,State,Zip: NEW YORK, NY 10038  
Owner/Operator Telephone: 212-312-3800  
Owner/Operator Telephone Ext: Not reported  
Owner/Operator Fax: 212-312-3919  
Owner/Operator Email: OPERATIONS@EDC.NYC

Owner/Operator Indicator: Operator  
Owner/Operator Name: OWNERNAME  
Legal Status: Private  
Date Became Current: Not reported  
Date Ended Current: Not reported  
Owner/Operator Address: NOT REQUIRED  
Owner/Operator City,State,Zip: NOT REQUIRED, WY 99999  
Owner/Operator Telephone: 212-555-1212  
Owner/Operator Telephone Ext: Not reported  
Owner/Operator Fax: Not reported  
Owner/Operator Email: Not reported

Owner/Operator Indicator: Owner  
Owner/Operator Name: OWNERNAME  
Legal Status: Private

Map ID  
Direction  
Distance  
Elevation

MAP FINDINGS

Site

Database(s)

EDR ID Number  
EPA ID Number

**BUSH TERMINAL - NEW YORK CITY ECONOMIC DEVELOPMENT CORP NYCE (Continued)**

**1000238631**

Date Became Current: Not reported  
Date Ended Current: Not reported  
Owner/Operator Address: NOT REQUIRED  
Owner/Operator City,State,Zip: NOT REQUIRED, WY 99999  
Owner/Operator Telephone: 212-555-1212  
Owner/Operator Telephone Ext: Not reported  
Owner/Operator Fax: Not reported  
Owner/Operator Email: Not reported

Historic Generators:

Receive Date: 20060101  
Handler Name: BUSH TERMINAL PORTS & TERMINAL  
Federal Waste Generator Description: Not a generator, verified  
State District Owner: NY  
Large Quantity Handler of Universal Waste: No  
Recognized Trader Importer: No  
Recognized Trader Exporter: No  
Spent Lead Acid Battery Importer: No  
Spent Lead Acid Battery Exporter: No  
Current Record: No  
Non Storage Recycler Activity: Not reported  
Electronic Manifest Broker: Not reported

Receive Date: 20070101  
Handler Name: BUSH TERMINAL PORTS & TERMINAL  
Federal Waste Generator Description: Not a generator, verified  
State District Owner: NY  
Large Quantity Handler of Universal Waste: No  
Recognized Trader Importer: No  
Recognized Trader Exporter: No  
Spent Lead Acid Battery Importer: No  
Spent Lead Acid Battery Exporter: No  
Current Record: No  
Non Storage Recycler Activity: Not reported  
Electronic Manifest Broker: Not reported

Receive Date: 19850607  
Handler Name: BUSH TERMINAL PORTS & TERMINAL  
Federal Waste Generator Description: Not a generator, verified  
State District Owner: NY  
Large Quantity Handler of Universal Waste: No  
Recognized Trader Importer: No  
Recognized Trader Exporter: No  
Spent Lead Acid Battery Importer: No  
Spent Lead Acid Battery Exporter: No  
Current Record: No  
Non Storage Recycler Activity: Not reported  
Electronic Manifest Broker: Not reported

Receive Date: 20190213  
Handler Name: BUSH TERMINAL - NEW YORK CITY ECONOMIC DEVELOPMENT CORP NYCEDC  
Federal Waste Generator Description: Large Quantity Generator  
State District Owner: NY  
Large Quantity Handler of Universal Waste: No  
Recognized Trader Importer: No  
Recognized Trader Exporter: No  
Spent Lead Acid Battery Importer: No

Map ID  
 Direction  
 Distance  
 Elevation

MAP FINDINGS

Site

Database(s)

EDR ID Number  
 EPA ID Number

**BUSH TERMINAL - NEW YORK CITY ECONOMIC DEVELOPMENT CORP NYCE (Continued)**

**1000238631**

Spent Lead Acid Battery Exporter: No  
 Current Record: Yes  
 Non Storage Recycler Activity: No  
 Electronic Manifest Broker: No

List of NAICS Codes and Descriptions:

NAICS Code: 531190  
 NAICS Description: LESSORS OF OTHER REAL ESTATE PROPERTY

Facility Has Received Notices of Violations:

Violations: No Violations Found

Evaluation Action Summary:

Evaluations: No Evaluations Found

**W208  
 SW  
 1/8-1/4  
 0.200 mi.  
 1055 ft.**

**FORMER EAST COAST INDUSTRIAL UNIFORM  
 35, 43 AND 49 SKILLMAN STREET  
 BROOKLYN, NY 11205**

**NY INST CONTROL S116041517  
 N/A**

**Site 3 of 4 in cluster W**

**Relative:  
 Higher  
 Actual:  
 6 ft.**

INST CONTROL:

Name: FORMER EAST COAST INDUSTRIAL UNIFORM  
 Address: 35, 43 AND 49 SKILLMAN STREET  
 City,State,Zip: BROOKLYN, NY 11205  
 Site Code: 458025  
 Control Name: Ground Water Use Restriction  
 HW Code: C224156  
 Control Code: 08  
 Control Type: INST  
 Dt record added: 12/04/2013  
 Dt rec updated: 12/31/2021  
 Updated By: SNBOLLER  
 Site Code: 458025  
 Site Description: "Location: The Former East Coast Industrial Uniform Site is located in the City of New York, Borough of Brooklyn (Kings County) at 35, 43 and 49 (formerly 39) Skillman Street. It is currently identified as Section 7, Block 1886, Lots 10, 11 and 12 on the NYC tax map. Site Features: The site was vacant and was formerly developed with three attached buildings and a parking area. The site is now occupied by three new 6-story residential apartment buildings. Each building consists of 16 apartments with a mix of 3, 4 and 5 bedroom units to better serve the needs of the community. Each building features a full basement level with utility rooms, residential living space, and 8-9 parking spaces and outdoor recreation areas on the roof. Current Zoning/Uses: The site has historically been zoned for light industrial/commercial applications. In 2001, the area was rezoned as a Special Mixed Use district (MX4) which added an R-6A residential zoning to the area. The surrounding land use includes 3 new multi-family residential buildings to the east, four new multi-family residential buildings and a vacant commercial building to the west, older multi-family walk up style buildings to the south and a community/office building to the north. Past Use of the Site: The Site was developed prior to 1887 with a Brooklyn Union Gas Gasometer (gas holder) in the northern third of the property and multiple

Map ID  
Direction  
Distance  
Elevation

MAP FINDINGS

Site

Database(s)

EDR ID Number  
EPA ID Number

**FORMER EAST COAST INDUSTRIAL UNIFORM (Continued)**

**S116041517**

residential homes and stores on the southern portion. The holder was operated solely as a gas distribution holder; no gas production facilities were present. By 1935, the holder was removed and the northern section was vacant until approximately 1941 when it was a parking lot and then a furniture/framing company. From 1974 to 2008, East Coast Industrial Uniform, an industrial dry-cleaning operation, was operating on the site. There are several concrete lined trenches cut through the southeast end of the building which were likely used to contain wash water from numerous washing machines prior to discharge through the small aboveground oil water separator located in the southeast corner and finally to public sewer. An abandoned-in-place underground storage tank is located near the roll-up gate entrance to the building. The underground storage tank (UST) is believed to be the 3,000-gallon No. 2 fuel oil tank identified on the NYSDEC PBS database. The UST was subsequently removed as part of the IRM. Site Geology and Hydrogeology: Subsurface soils at the Site consist of brown sand with some gravel to approximately 15 feet below grade. Native fine brown sand with a trace amount of silt is present immediately below this layer. The water table is approximately 20 feet below grade and groundwater flows generally to the west-northwest. "

Env Problem: "Nature and Extent of Contamination Prior to Remediation: Based on the results of the Remedial Investigation, known contaminants including volatile organic compounds (VOCs) consisting primarily of petroleum compounds and chlorinated solvents, semi-volatile organic compounds (SVOCs) and metals are presented in the subsurface. These contaminants are impacting soil, groundwater and soil vapor. Groundwater - Petroleum VOCs and chlorinated VOCs were reported in groundwater above TOGS standards. For example, 1,2,4-trimethylbenzene was detected at a maximum concentration of 290 ppb (standard is 5 ppb). Tetrachloroethene (PCE) was detected at a maximum concentration of 540 ppb (standard is 5 ppb). Trichloroethene (TCE) was detected at a maximum concentration of 53 ppb (standard is 5 ppb). Soil - Petroleum VOCs were detected in soil above their corresponding NYSDEC Part 375.6 unrestricted soil cleanup objectives (UUSCOs). For example, 1,2,4-trimethylbenzene was detected at a maximum concentration of 16 ppm (UUSCO is 3.6 ppm). Naphthalene was detected at a maximum concentration of 18 ppm (UUSCO is 12 ppm). Soil Vapor Elevated concentrations of several chlorinated VOCs were detected on the site. For example, PCE was detected at a maximum concentration of 3,510 ug/m<sup>3</sup> and TCE was detected at 687 ug/m<sup>3</sup>. Significant Threat: NYSDEC and NYSDOH determined that this site does not pose a significant threat to human health or the environment. Post Remediation: Remediation at the site has been completed. Remedial actions have successfully achieved soil cleanup objectives for commercial use. Residual contamination in the soil, groundwater, and sediment is being managed under a Site Management Plan."

Health Problem: "Measures are in place to control the potential for coming in contact with subsurface soil and groundwater contamination remaining on the site. People are not drinking the contaminated groundwater because the area is served by a public water supply that is not affected by this contamination."

Dump: False  
Structure: False  
Lagoon: False  
Landfill: False  
Pond: False

Map ID  
Direction  
Distance  
Elevation

MAP FINDINGS

Site

Database(s)

EDR ID Number  
EPA ID Number

**FORMER EAST COAST INDUSTRIAL UNIFORM (Continued)**

**S116041517**

Disp Start: Not reported  
Disp Term: Not reported  
Lat/Long: Not reported  
Dell: Not reported  
Record Add: 2011-11-17 11:55:00  
Record Upd: 2013-12-04 13:09:00  
Updated By: snboller  
Own Op: Document Repository  
Sub Type: NNN  
Owner Name: Not reported  
Owner Company: Marcy Library  
Owner Address: 617 DeKalb Ave. (at Nostrand Ave.)  
Owner Addr2: Not reported  
Owner City,St,Zip:Brooklyn, NY 11216  
Owner Country: United States of America  
Own Op: 1  
Sub Type: 03  
Owner Name: Zelig Weiss  
Owner Company: 39 Skillman Street LLC  
Owner Address: 266 Broadway, Suite 301  
Owner Addr2: Not reported  
Owner City,St,Zip:Brooklyn, NY 11211  
Owner Country: United States of America  
Own Op: 6  
Sub Type: P03  
Owner Name: Zelig Weiss  
Owner Company: 39 Skillman Street LLC  
Owner Address: 266 Broadway, Suite 301  
Owner Addr2: Not reported  
Owner City,St,Zip:Brooklyn, NY 11211  
Owner Country: United States of America  
HW Code: C224156  
Waste Type: MERCURY  
Waste Quantity: UNKNOWN  
Waste Code: Not reported  
HW Code: C224156  
Waste Type: ETHENE, 1,2, Cis-Dichloro  
Waste Quantity: UNKNOWN  
Waste Code: Not reported  
HW Code: C224156  
Waste Type: TRICHLOROETHENE (TCE)  
Waste Quantity: UNKNOWN  
Waste Code: Not reported  
HW Code: C224156  
Waste Type: NAPHTHALENE  
Waste Quantity: UNKNOWN  
Waste Code: Not reported  
HW Code: C224156  
Waste Type: LEAD  
Waste Quantity: UNKNOWN  
Waste Code: Not reported  
HW Code: C224156  
Waste Type: TETRACHLOROETHYLENE (PCE)  
Waste Quantity: UNKNOWN  
Waste Code: Not reported  
HW Code: C224156  
Waste Type: 1,2,4-TRIMETHYLBENZENE

Map ID  
Direction  
Distance  
Elevation

MAP FINDINGS

Site

Database(s)

EDR ID Number  
EPA ID Number

**FORMER EAST COAST INDUSTRIAL UNIFORM (Continued)**

**S116041517**

Waste Quantity: UNKNOWN  
Waste Code: Not reported  
HW Code: C224156  
Waste Type: XYLENE (MIXED)  
Waste Quantity: UNKNOWN  
Waste Code: Not reported  
HW Code: C224156  
Waste Type: BENZENE  
Waste Quantity: UNKNOWN  
Waste Code: Not reported  
HW Code: C224156  
Waste Type: tetrachloroethene (PCE)  
Waste Quantity: UNKNOWN  
Waste Code: Not reported  
HW Code: C224156  
Waste Type: cis-1,2-Dichloroethene  
Waste Quantity: UNKNOWN  
Waste Code: Not reported  
Crossref ID: C224156-03-12  
Cross Ref Type Code: 03  
Cross Ref Type: Agreement/Consent Order Number  
Record Added Date: 2013-12-04 13:08:00  
Record Updated: 2013-12-04 13:08:00  
Updated By: snboller  
Crossref ID: 2013000503181  
Cross Ref Type Code: 05  
Cross Ref Type: County Recording Identifier  
Record Added Date: 2013-12-09 12:24:00  
Record Updated: 2013-12-09 12:24:00  
Updated By: snboller  
Crossref ID: 1108026  
Cross Ref Type Code: 06  
Cross Ref Type: Spill No.  
Record Added Date: 2016-05-09 13:44:00  
Record Updated: 2016-05-09 13:44:00  
Updated By: snboller  
Crossref ID: 224068  
Cross Ref Type Code: 02  
Cross Ref Type: HW Site ID  
Record Added Date: 2011-11-17 09:19:00  
Record Updated: 2011-11-17 09:19:00  
Updated By: BXANDERS  
Crossref ID: C224068  
Cross Ref Type Code: 02  
Cross Ref Type: BCP Site ID  
Record Added Date: 2011-11-17 09:20:00  
Record Updated: 2011-11-17 09:20:00  
Updated By: BXANDERS

Name: FORMER EAST COAST INDUSTRIAL UNIFORM  
Address: 35, 43 AND 49 SKILLMAN STREET  
City,State,Zip: BROOKLYN, NY 11205  
Site Code: 458025  
Control Name: O&M Plan  
HW Code: C224156  
Control Code: 33  
Control Type: INST

Map ID  
Direction  
Distance  
Elevation

MAP FINDINGS

Site

Database(s)

EDR ID Number  
EPA ID Number

**FORMER EAST COAST INDUSTRIAL UNIFORM (Continued)**

**S116041517**

Dt record added: 12/04/2013

Dt rec updated: 12/31/2021

Updated By: SNBOLLER

Site Code: 458025

Site Description: "Location: The Former East Coast Industrial Uniform Site is located in the City of New York, Borough of Brooklyn (Kings County) at 35, 43 and 49 (formerly 39) Skillman Street. It is currently identified as Section 7, Block 1886, Lots 10, 11 and 12 on the NYC tax map. Site Features: The site was vacant and was formerly developed with three attached buildings and a parking area. The site is now occupied by three new 6-story residential apartment buildings. Each building consists of 16 apartments with a mix of 3, 4 and 5 bedroom units to better serve the needs of the community. Each building features a full basement level with utility rooms, residential living space, and 8-9 parking spaces and outdoor recreation areas on the roof. Current Zoning/Uses: The site has historically been zoned for light industrial/commercial applications. In 2001, the area was rezoned as a Special Mixed Use district (MX4) which added an R-6A residential zoning to the area. The surrounding land use includes 3 new multi-family residential buildings to the east, four new multi-family residential buildings and a vacant commercial building to the west, older multi-family walk up style buildings to the south and a community/office building to the north. Past Use of the Site: The Site was developed prior to 1887 with a Brooklyn Union Gas Gasometer (gas holder) in the northern third of the property and multiple residential homes and stores on the southern portion. The holder was operated solely as a gas distribution holder; no gas production facilities were present. By 1935, the holder was removed and the northern section was vacant until approximately 1941 when it was a parking lot and then a furniture/framing company. From 1974 to 2008, East Coast Industrial Uniform, an industrial dry-cleaning operation, was operating on the site. There are several concrete lined trenches cut through the southeast end of the building which were likely used to contain wash water from numerous washing machines prior to discharge through the small aboveground oil water separator located in the southeast corner and finally to public sewer. An abandoned-in-place underground storage tank is located near the roll-up gate entrance to the building. The underground storage tank (UST) is believed to be the 3,000-gallon No. 2 fuel oil tank identified on the NYSDEC PBS database. The UST was subsequently removed as part of the IRM. Site Geology and Hydrogeology: Subsurface soils at the Site consist of brown sand with some gravel to approximately 15 feet below grade. Native fine brown sand with a trace amount of silt is present immediately below this layer. The water table is approximately 20 feet below grade and groundwater flows generally to the west-northwest. "

Env Problem: "Nature and Extent of Contamination Prior to Remediation: Based on the results of the Remedial Investigation, known contaminants including volatile organic compounds (VOCs) consisting primarily of petroleum compounds and chlorinated solvents, semi-volatile organic compounds (SVOCs) and metals are presented in the subsurface. These contaminants are impacting soil, groundwater and soil vapor. Groundwater - Petroleum VOCs and chlorinated VOCs were reported in groundwater above TOGS standards. For example, 1,2,4-trimethylbenzene was detected at a maximum concentration of 290 ppb (standard is 5 ppb). Tetrachloroethene (PCE) was detected at a maximum concentration of 540 ppb (standard is 5 ppb). Trichloroethene (TCE) was detected at

MAP FINDINGS

**FORMER EAST COAST INDUSTRIAL UNIFORM (Continued)**

**S116041517**

a maximum concentration of 53 ppb (standard is 5 ppb). Soil - Petroleum VOCs were detected in soil above their corresponding NYSDEC Part 375.6 unrestricted soil cleanup objectives (UUSCOs). For example, 1,2,4-trimethylbenzene was detected at a maximum concentration of 16 ppm (UUSCO is 3.6 ppm). Naphthalene was detected at a maximum concentration of 18 ppm (UUSCO is 12 ppm). Soil Vapor Elevated concentrations of several chlorinated VOCs were detected on the site. For example, PCE was detected at a maximum concentration of 3,510 ug/m3 and TCE was detected at 687 ug/m3. Significant Threat: NYSDEC and NYSDOH determined that this site does not pose a significant threat to human health or the environment. Post Remediation: Remediation at the site has been completed. Remedial actions have successfully achieved soil cleanup objectives for commercial use. Residual contamination in the soil, groundwater, and sediment is being managed under a Site Management Plan."

Health Problem: "Measures are in place to control the potential for coming in contact with subsurface soil and groundwater contamination remaining on the site. People are not drinking the contaminated groundwater because the area is served by a public water supply that is not affected by this contamination."

Dump: False  
 Structure: False  
 Lagoon: False  
 Landfill: False  
 Pond: False  
 Disp Start: Not reported  
 Disp Term: Not reported  
 Lat/Long: Not reported  
 Dell: Not reported  
 Record Add: 2011-11-17 11:55:00  
 Record Upd: 2013-12-04 13:09:00  
 Updated By: snboller  
 Own Op: Document Repository  
 Sub Type: NNN  
 Owner Name: Not reported  
 Owner Company: Marcy Library  
 Owner Address: 617 DeKalb Ave. (at Nostrand Ave.)  
 Owner Addr2: Not reported  
 Owner City,St,Zip:Brooklyn, NY 11216  
 Owner Country: United States of America  
 Own Op: 1  
 Sub Type: 03  
 Owner Name: Zelig Weiss  
 Owner Company: 39 Skillman Street LLC  
 Owner Address: 266 Broadway, Suite 301  
 Owner Addr2: Not reported  
 Owner City,St,Zip:Brooklyn, NY 11211  
 Owner Country: United States of America  
 Own Op: 6  
 Sub Type: P03  
 Owner Name: Zelig Weiss  
 Owner Company: 39 Skillman Street LLC  
 Owner Address: 266 Broadway, Suite 301  
 Owner Addr2: Not reported  
 Owner City,St,Zip:Brooklyn, NY 11211  
 Owner Country: United States of America  
 HW Code: C224156



Map ID  
Direction  
Distance  
Elevation

MAP FINDINGS

Site

Database(s)

EDR ID Number  
EPA ID Number

FORMER EAST COAST INDUSTRIAL UNIFORM (Continued)

S116041517

Waste Type: MERCURY  
Waste Quantity: UNKNOWN  
Waste Code: Not reported  
HW Code: C224156  
Waste Type: ETHENE, 1,2, Cis-Dichloro  
Waste Quantity: UNKNOWN  
Waste Code: Not reported  
HW Code: C224156  
Waste Type: TRICHLOROETHENE (TCE)  
Waste Quantity: UNKNOWN  
Waste Code: Not reported  
HW Code: C224156  
Waste Type: NAPHTHALENE  
Waste Quantity: UNKNOWN  
Waste Code: Not reported  
HW Code: C224156  
Waste Type: LEAD  
Waste Quantity: UNKNOWN  
Waste Code: Not reported  
HW Code: C224156  
Waste Type: TETRACHLOROETHYLENE (PCE)  
Waste Quantity: UNKNOWN  
Waste Code: Not reported  
HW Code: C224156  
Waste Type: 1,2,4-TRIMETHYLBENZENE  
Waste Quantity: UNKNOWN  
Waste Code: Not reported  
HW Code: C224156  
Waste Type: XYLENE (MIXED)  
Waste Quantity: UNKNOWN  
Waste Code: Not reported  
HW Code: C224156  
Waste Type: BENZENE  
Waste Quantity: UNKNOWN  
Waste Code: Not reported  
HW Code: C224156  
Waste Type: tetrachloroethene (PCE)  
Waste Quantity: UNKNOWN  
Waste Code: Not reported  
HW Code: C224156  
Waste Type: cis-1,2-Dichloroethene  
Waste Quantity: UNKNOWN  
Waste Code: Not reported  
Crossref ID: C224156-03-12  
Cross Ref Type Code:  
Cross Ref Type: Agreement/Consent Order Number  
Record Added Date: 2013-12-04 13:08:00  
Record Updated: 2013-12-04 13:08:00  
Updated By: snboller  
Crossref ID: 2013000503181  
Cross Ref Type Code:  
Cross Ref Type: County Recording Identifier  
Record Added Date: 2013-12-09 12:24:00  
Record Updated: 2013-12-09 12:24:00  
Updated By: snboller  
Crossref ID: 1108026  
Cross Ref Type Code:

Map ID  
Direction  
Distance  
Elevation

MAP FINDINGS

Site

Database(s)

EDR ID Number  
EPA ID Number

**FORMER EAST COAST INDUSTRIAL UNIFORM (Continued)**

**S116041517**

Cross Ref Type: Spill No.  
Record Added Date: 2016-05-09 13:44:00  
Record Updated: 2016-05-09 13:44:00  
Updated By: snboller  
Crossref ID: 224068  
Cross Ref Type Code:  
Cross Ref Type: HW Site ID  
Record Added Date: 2011-11-17 09:19:00  
Record Updated: 2011-11-17 09:19:00  
Updated By: BXANDERS  
Crossref ID: C224068  
Cross Ref Type Code:  
Cross Ref Type: BCP Site ID  
Record Added Date: 2011-11-17 09:20:00  
Record Updated: 2011-11-17 09:20:00  
Updated By: BXANDERS

Name: FORMER EAST COAST INDUSTRIAL UNIFORM  
Address: 35, 43 AND 49 SKILLMAN STREET  
City,State,Zip: BROOKLYN, NY 11205  
Site Code: 458025  
Control Name: Environmental Easement  
HW Code: C224156  
Control Code: J  
Control Type: INST  
Dt record added: 12/04/2013  
Dt rec updated: 12/31/2021  
Updated By: SNBOLLER  
Site Code: 458025

Site Description: "Location: The Former East Coast Industrial Uniform Site is located in the City of New York, Borough of Brooklyn (Kings County) at 35, 43 and 49 (formerly 39) Skillman Street. It is currently identified as Section 7, Block 1886, Lots 10, 11 and 12 on the NYC tax map. Site Features: The site was vacant and was formerly developed with three attached buildings and a parking area. The site is now occupied by three new 6-story residential apartment buildings. Each building consists of 16 apartments with a mix of 3, 4 and 5 bedroom units to better serve the needs of the community. Each building features a full basement level with utility rooms, residential living space, and 8-9 parking spaces and outdoor recreation areas on the roof. Current Zoning/Uses: The site has historically been zoned for light industrial/commercial applications. In 2001, the area was rezoned as a Special Mixed Use district (MX4) which added an R-6A residential zoning to the area. The surrounding land use includes 3 new multi-family residential buildings to the east, four new multi-family residential buildings and a vacant commercial building to the west, older multi-family walk up style buildings to the south and a community/office building to the north. Past Use of the Site: The Site was developed prior to 1887 with a Brooklyn Union Gas Gasometer (gas holder) in the northern third of the property and multiple residential homes and stores on the southern portion. The holder was operated solely as a gas distribution holder; no gas production facilities were present. By 1935, the holder was removed and the northern section was vacant until approximately 1941 when it was a parking lot and then a furniture/framing company. From 1974 to 2008, East Coast Industrial Uniform, an industrial dry-cleaning operation, was operating on the site. There are several concrete lined trenches

Map ID  
Direction  
Distance  
Elevation

MAP FINDINGS

Site

Database(s)

EDR ID Number  
EPA ID Number

**FORMER EAST COAST INDUSTRIAL UNIFORM (Continued)**

**S116041517**

cut through the southeast end of the building which were likely used to contain wash water from numerous washing machines prior to discharge through the small aboveground oil water separator located in the southeast corner and finally to public sewer. An abandoned-in-place underground storage tank is located near the roll-up gate entrance to the building. The underground storage tank (UST) is believed to be the 3,000-gallon No. 2 fuel oil tank identified on the NYSDEC PBS database. The UST was subsequently removed as part of the IRM. Site Geology and Hydrogeology: Subsurface soils at the Site consist of brown sand with some gravel to approximately 15 feet below grade. Native fine brown sand with a trace amount of silt is present immediately below this layer. The water table is approximately 20 feet below grade and groundwater flows generally to the west-northwest. "

Env Problem: "Nature and Extent of Contamination Prior to Remediation: Based on the results of the Remedial Investigation, known contaminants including volatile organic compounds (VOCs) consisting primarily of petroleum compounds and chlorinated solvents, semi-volatile organic compounds (SVOCs) and metals are presented in the subsurface. These contaminants are impacting soil, groundwater and soil vapor. Groundwater - Petroleum VOCs and chlorinated VOCs were reported in groundwater above TOGS standards. For example, 1,2,4-trimethylbenzene was detected at a maximum concentration of 290 ppb (standard is 5 ppb). Tetrachloroethene (PCE) was detected at a maximum concentration of 540 ppb (standard is 5 ppb). Trichloroethene (TCE) was detected at a maximum concentration of 53 ppb (standard is 5 ppb). Soil - Petroleum VOCs were detected in soil above their corresponding NYSDEC Part 375.6 unrestricted soil cleanup objectives (UUSCOs). For example, 1,2,4-trimethylbenzene was detected at a maximum concentration of 16 ppm (UUSCO is 3.6 ppm). Naphthalene was detected at a maximum concentration of 18 ppm (UUSCO is 12 ppm). Soil Vapor Elevated concentrations of several chlorinated VOCs were detected on the site. For example, PCE was detected at a maximum concentration of 3,510 ug/m<sup>3</sup> and TCE was detected at 687 ug/m<sup>3</sup>. Significant Threat: NYSDEC and NYSDOH determined that this site does not pose a significant threat to human health or the environment. Post Remediation: Remediation at the site has been completed. Remedial actions have successfully achieved soil cleanup objectives for commercial use. Residual contamination in the soil, groundwater, and sediment is being managed under a Site Management Plan."

Health Problem: "Measures are in place to control the potential for coming in contact with subsurface soil and groundwater contamination remaining on the site. People are not drinking the contaminated groundwater because the area is served by a public water supply that is not affected by this contamination."

Dump: False  
Structure: False  
Lagoon: False  
Landfill: False  
Pond: False  
Disp Start: Not reported  
Disp Term: Not reported  
Lat/Long: Not reported  
Dell: Not reported  
Record Add: 2011-11-17 11:55:00  
Record Upd: 2013-12-04 13:09:00  
Updated By: snboller

Map ID  
Direction  
Distance  
Elevation

MAP FINDINGS

Site

Database(s)

EDR ID Number  
EPA ID Number

**FORMER EAST COAST INDUSTRIAL UNIFORM (Continued)**

**S116041517**

Own Op: Document Repository  
Sub Type: NNN  
Owner Name: Not reported  
Owner Company: Marcy Library  
Owner Address: 617 DeKalb Ave. (at Nostrand Ave.)  
Owner Addr2: Not reported  
Owner City,St,Zip:Brooklyn, NY 11216  
Owner Country: United States of America  
Own Op: 1  
Sub Type: 03  
Owner Name: Zelig Weiss  
Owner Company: 39 Skillman Street LLC  
Owner Address: 266 Broadway, Suite 301  
Owner Addr2: Not reported  
Owner City,St,Zip:Brooklyn, NY 11211  
Owner Country: United States of America  
Own Op: 6  
Sub Type: P03  
Owner Name: Zelig Weiss  
Owner Company: 39 Skillman Street LLC  
Owner Address: 266 Broadway, Suite 301  
Owner Addr2: Not reported  
Owner City,St,Zip:Brooklyn, NY 11211  
Owner Country: United States of America  
HW Code: C224156  
Waste Type: MERCURY  
Waste Quantity: UNKNOWN  
Waste Code: Not reported  
HW Code: C224156  
Waste Type: ETHENE, 1,2, Cis-Dichloro  
Waste Quantity: UNKNOWN  
Waste Code: Not reported  
HW Code: C224156  
Waste Type: TRICHLOROETHENE (TCE)  
Waste Quantity: UNKNOWN  
Waste Code: Not reported  
HW Code: C224156  
Waste Type: NAPHTHALENE  
Waste Quantity: UNKNOWN  
Waste Code: Not reported  
HW Code: C224156  
Waste Type: LEAD  
Waste Quantity: UNKNOWN  
Waste Code: Not reported  
HW Code: C224156  
Waste Type: TETRACHLOROETHYLENE (PCE)  
Waste Quantity: UNKNOWN  
Waste Code: Not reported  
HW Code: C224156  
Waste Type: 1,2,4-TRIMETHYLBENZENE  
Waste Quantity: UNKNOWN  
Waste Code: Not reported  
HW Code: C224156  
Waste Type: XYLENE (MIXED)  
Waste Quantity: UNKNOWN  
Waste Code: Not reported  
HW Code: C224156

Map ID  
Direction  
Distance  
Elevation

MAP FINDINGS

Site

Database(s)

EDR ID Number  
EPA ID Number

**FORMER EAST COAST INDUSTRIAL UNIFORM (Continued)**

**S116041517**

Waste Type: BENZENE  
Waste Quantity: UNKNOWN  
Waste Code: Not reported  
HW Code: C224156  
Waste Type: tetrachloroethene (PCE)  
Waste Quantity: UNKNOWN  
Waste Code: Not reported  
HW Code: C224156  
Waste Type: cis-1,2-Dichloroethene  
Waste Quantity: UNKNOWN  
Waste Code: Not reported  
Crossref ID: C224156-03-12  
Cross Ref Type Code:  
Cross Ref Type: Agreement/Consent Order Number  
Record Added Date: 2013-12-04 13:08:00  
Record Updated: 2013-12-04 13:08:00  
Updated By: snboller  
Crossref ID: 2013000503181  
Cross Ref Type Code:  
Cross Ref Type: County Recording Identifier  
Record Added Date: 2013-12-09 12:24:00  
Record Updated: 2013-12-09 12:24:00  
Updated By: snboller  
Crossref ID: 1108026  
Cross Ref Type Code:  
Cross Ref Type: Spill No.  
Record Added Date: 2016-05-09 13:44:00  
Record Updated: 2016-05-09 13:44:00  
Updated By: snboller  
Crossref ID: 224068  
Cross Ref Type Code:  
Cross Ref Type: HW Site ID  
Record Added Date: 2011-11-17 09:19:00  
Record Updated: 2011-11-17 09:19:00  
Updated By: BXANDERS  
Crossref ID: C224068  
Cross Ref Type Code:  
Cross Ref Type: BCP Site ID  
Record Added Date: 2011-11-17 09:20:00  
Record Updated: 2011-11-17 09:20:00  
Updated By: BXANDERS

Name: FORMER EAST COAST INDUSTRIAL UNIFORM  
Address: 35, 43 AND 49 SKILLMAN STREET  
City,State,Zip: BROOKLYN, NY 11205  
Site Code: 458025  
Control Name: Monitoring Plan  
HW Code: C224156  
Control Code: 31  
Control Type: INST  
Dt record added: 12/04/2013  
Dt rec updated: 12/31/2021  
Updated By: SNBOLLER  
Site Code: 458025  
Site Description: "Location: The Former East Coast Industrial Uniform Site is located in the City of New York, Borough of Brooklyn (Kings County) at 35, 43 and 49 (formerly 39) Skillman Street. It is currently identified as

Map ID  
Direction  
Distance  
Elevation

MAP FINDINGS

Site

Database(s)

EDR ID Number  
EPA ID Number

**FORMER EAST COAST INDUSTRIAL UNIFORM (Continued)**

**S116041517**

Section 7, Block 1886, Lots 10, 11 and 12 on the NYC tax map. Site Features: The site was vacant and was formerly developed with three attached buildings and a parking area. The site is now occupied by three new 6-story residential apartment buildings. Each building consists of 16 apartments with a mix of 3, 4 and 5 bedroom units to better serve the needs of the community. Each building features a full basement level with utility rooms, residential living space, and 8-9 parking spaces and outdoor recreation areas on the roof. Current Zoning/Uses: The site has historically been zoned for light industrial/commercial applications. In 2001, the area was rezoned as a Special Mixed Use district (MX4) which added an R-6A residential zoning to the area. The surrounding land use includes 3 new multi-family residential buildings to the east, four new multi-family residential buildings and a vacant commercial building to the west, older multi-family walk up style buildings to the south and a community/office building to the north. Past Use of the Site: The Site was developed prior to 1887 with a Brooklyn Union Gas Gasometer (gas holder) in the northern third of the property and multiple residential homes and stores on the southern portion. The holder was operated solely as a gas distribution holder; no gas production facilities were present. By 1935, the holder was removed and the northern section was vacant until approximately 1941 when it was a parking lot and then a furniture/framing company. From 1974 to 2008, East Coast Industrial Uniform, an industrial dry-cleaning operation, was operating on the site. There are several concrete lined trenches cut through the southeast end of the building which were likely used to contain wash water from numerous washing machines prior to discharge through the small aboveground oil water separator located in the southeast corner and finally to public sewer. An abandoned-in-place underground storage tank is located near the roll-up gate entrance to the building. The underground storage tank (UST) is believed to be the 3,000-gallon No. 2 fuel oil tank identified on the NYSDEC PBS database. The UST was subsequently removed as part of the IRM. Site Geology and Hydrogeology: Subsurface soils at the Site consist of brown sand with some gravel to approximately 15 feet below grade. Native fine brown sand with a trace amount of silt is present immediately below this layer. The water table is approximately 20 feet below grade and groundwater flows generally to the west-northwest. "

Env Problem:

"Nature and Extent of Contamination Prior to Remediation: Based on the results of the Remedial Investigation, known contaminants including volatile organic compounds (VOCs) consisting primarily of petroleum compounds and chlorinated solvents, semi-volatile organic compounds (SVOCs) and metals are presented in the subsurface. These contaminants are impacting soil, groundwater and soil vapor. Groundwater - Petroleum VOCs and chlorinated VOCs were reported in groundwater above TOGS standards. For example, 1,2,4-trimethylbenzene was detected at a maximum concentration of 290 ppb (standard is 5 ppb). Tetrachloroethene (PCE) was detected at a maximum concentration of 540 ppb (standard is 5 ppb). Trichloroethene (TCE) was detected at a maximum concentration of 53 ppb (standard is 5 ppb). Soil - Petroleum VOCs were detected in soil above their corresponding NYSDEC Part 375.6 unrestricted soil cleanup objectives (UUSCOs). For example, 1,2,4-trimethylbenzene was detected at a maximum concentration of 16 ppm (UUSCO is 3.6 ppm). Naphthalene was detected at a maximum concentration of 18 ppm (UUSCO is 12 ppm). Soil Vapor Elevated concentrations of several chlorinated VOCs were detected on

Map ID  
Direction  
Distance  
Elevation

MAP FINDINGS

Site

Database(s)

EDR ID Number  
EPA ID Number

**FORMER EAST COAST INDUSTRIAL UNIFORM (Continued)**

**S116041517**

the site. For example, PCE was detected at a maximum concentration of 3,510 ug/m3 and TCE was detected at 687 ug/m3. Significant Threat: NYSDEC and NYSDOH determined that this site does not pose a significant threat to human health or the environment. Post Remediation: Remediation at the site has been completed. Remedial actions have successfully achieved soil cleanup objectives for commercial use. Residual contamination in the soil, groundwater, and sediment is being managed under a Site Management Plan."

Health Problem: "Measures are in place to control the potential for coming in contact with subsurface soil and groundwater contamination remaining on the site. People are not drinking the contaminated groundwater because the area is served by a public water supply that is not affected by this contamination."

Dump: False  
Structure: False  
Lagoon: False  
Landfill: False  
Pond: False  
Disp Start: Not reported  
Disp Term: Not reported  
Lat/Long: Not reported  
Dell: Not reported  
Record Add: 2011-11-17 11:55:00  
Record Upd: 2013-12-04 13:09:00  
Updated By: snboller  
Own Op: Document Repository  
Sub Type: NNN  
Owner Name: Not reported  
Owner Company: Marcy Library  
Owner Address: 617 DeKalb Ave. (at Nostrand Ave.)  
Owner Addr2: Not reported  
Owner City,St,Zip:Brooklyn, NY 11216  
Owner Country: United States of America  
Own Op: 1  
Sub Type: 03  
Owner Name: Zelig Weiss  
Owner Company: 39 Skillman Street LLC  
Owner Address: 266 Broadway, Suite 301  
Owner Addr2: Not reported  
Owner City,St,Zip:Brooklyn, NY 11211  
Owner Country: United States of America  
Own Op: 6  
Sub Type: P03  
Owner Name: Zelig Weiss  
Owner Company: 39 Skillman Street LLC  
Owner Address: 266 Broadway, Suite 301  
Owner Addr2: Not reported  
Owner City,St,Zip:Brooklyn, NY 11211  
Owner Country: United States of America  
HW Code: C224156  
Waste Type: MERCURY  
Waste Quantity: UNKNOWN  
Waste Code: Not reported  
HW Code: C224156  
Waste Type: ETHENE, 1,2, Cis-Dichloro  
Waste Quantity: UNKNOWN  
Waste Code: Not reported

Map ID  
Direction  
Distance  
Elevation

MAP FINDINGS

Site

Database(s)

EDR ID Number  
EPA ID Number

**FORMER EAST COAST INDUSTRIAL UNIFORM (Continued)**

**S116041517**

HW Code: C224156  
Waste Type: TRICHLOROETHENE (TCE)  
Waste Quantity: UNKNOWN  
Waste Code: Not reported  
HW Code: C224156  
Waste Type: NAPHTHALENE  
Waste Quantity: UNKNOWN  
Waste Code: Not reported  
HW Code: C224156  
Waste Type: LEAD  
Waste Quantity: UNKNOWN  
Waste Code: Not reported  
HW Code: C224156  
Waste Type: TETRACHLOROETHYLENE (PCE)  
Waste Quantity: UNKNOWN  
Waste Code: Not reported  
HW Code: C224156  
Waste Type: 1,2,4-TRIMETHYLBENZENE  
Waste Quantity: UNKNOWN  
Waste Code: Not reported  
HW Code: C224156  
Waste Type: XYLENE (MIXED)  
Waste Quantity: UNKNOWN  
Waste Code: Not reported  
HW Code: C224156  
Waste Type: BENZENE  
Waste Quantity: UNKNOWN  
Waste Code: Not reported  
HW Code: C224156  
Waste Type: tetrachloroethene (PCE)  
Waste Quantity: UNKNOWN  
Waste Code: Not reported  
HW Code: C224156  
Waste Type: cis-1,2-Dichloroethene  
Waste Quantity: UNKNOWN  
Waste Code: Not reported  
Crossref ID: C224156-03-12  
Cross Ref Type Code: 03  
Cross Ref Type: Agreement/Consent Order Number  
Record Added Date: 2013-12-04 13:08:00  
Record Updated: 2013-12-04 13:08:00  
Updated By: snboller  
Crossref ID: 2013000503181  
Cross Ref Type Code: 05  
Cross Ref Type: County Recording Identifier  
Record Added Date: 2013-12-09 12:24:00  
Record Updated: 2013-12-09 12:24:00  
Updated By: snboller  
Crossref ID: 1108026  
Cross Ref Type Code: 06  
Cross Ref Type: Spill No.  
Record Added Date: 2016-05-09 13:44:00  
Record Updated: 2016-05-09 13:44:00  
Updated By: snboller  
Crossref ID: 224068  
Cross Ref Type Code: 02  
Cross Ref Type: HW Site ID



Map ID  
Direction  
Distance  
Elevation

MAP FINDINGS

Site

Database(s)

EDR ID Number  
EPA ID Number

**FORMER EAST COAST INDUSTRIAL UNIFORM (Continued)**

**S116041517**

Record Added Date: 2011-11-17 09:19:00  
Record Updated: 2011-11-17 09:19:00  
Updated By: BXANDERS  
Crossref ID: C224068  
Cross Ref Type Code:  
Cross Ref Type: BCP Site ID  
Record Added Date: 2011-11-17 09:20:00  
Record Updated: 2011-11-17 09:20:00  
Updated By: BXANDERS

Name: FORMER EAST COAST INDUSTRIAL UNIFORM  
Address: 35, 43 AND 49 SKILLMAN STREET  
City,State,Zip: BROOKLYN, NY 11205  
Site Code: 458025  
Control Name: Site Management Plan  
HW Code: C224156  
Control Code: 32  
Control Type: INST  
Dt record added: 12/04/2013  
Dt rec updated: 12/31/2021  
Updated By: SNBOLLER  
Site Code: 458025  
Site Description: "Location: The Former East Coast Industrial Uniform Site is located in the City of New York, Borough of Brooklyn (Kings County) at 35, 43 and 49 (formerly 39) Skillman Street. It is currently identified as Section 7, Block 1886, Lots 10, 11 and 12 on the NYC tax map. Site Features: The site was vacant and was formerly developed with three attached buildings and a parking area. The site is now occupied by three new 6-story residential apartment buildings. Each building consists of 16 apartments with a mix of 3, 4 and 5 bedroom units to better serve the needs of the community. Each building features a full basement level with utility rooms, residential living space, and 8-9 parking spaces and outdoor recreation areas on the roof. Current Zoning/Uses: The site has historically been zoned for light industrial/commercial applications. In 2001, the area was rezoned as a Special Mixed Use district (MX4) which added an R-6A residential zoning to the area. The surrounding land use includes 3 new multi-family residential buildings to the east, four new multi-family residential buildings and a vacant commercial building to the west, older multi-family walk up style buildings to the south and a community/office building to the north. Past Use of the Site: The Site was developed prior to 1887 with a Brooklyn Union Gas Gasometer (gas holder) in the northern third of the property and multiple residential homes and stores on the southern portion. The holder was operated solely as a gas distribution holder; no gas production facilities were present. By 1935, the holder was removed and the northern section was vacant until approximately 1941 when it was a parking lot and then a furniture/framing company. From 1974 to 2008, East Coast Industrial Uniform, an industrial dry-cleaning operation, was operating on the site. There are several concrete lined trenches cut through the southeast end of the building which were likely used to contain wash water from numerous washing machines prior to discharge through the small aboveground oil water separator located in the southeast corner and finally to public sewer. An abandoned-in-place underground storage tank is located near the roll-up gate entrance to the building. The underground storage tank (UST) is believed to be the 3,000-gallon No. 2 fuel oil tank

Map ID  
Direction  
Distance  
Elevation

MAP FINDINGS

Site

Database(s)

EDR ID Number  
EPA ID Number

**FORMER EAST COAST INDUSTRIAL UNIFORM (Continued)**

**S116041517**

identified on the NYSDEC PBS database. The UST was subsequently removed as part of the IRM. Site Geology and Hydrogeology: Subsurface soils at the Site consist of brown sand with some gravel to approximately 15 feet below grade. Native fine brown sand with a trace amount of silt is present immediately below this layer. The water table is approximately 20 feet below grade and groundwater flows generally to the west-northwest. "

Env Problem: "Nature and Extent of Contamination Prior to Remediation: Based on the results of the Remedial Investigation, known contaminants including volatile organic compounds (VOCs) consisting primarily of petroleum compounds and chlorinated solvents, semi-volatile organic compounds (SVOCs) and metals are presented in the subsurface. These contaminants are impacting soil, groundwater and soil vapor. Groundwater - Petroleum VOCs and chlorinated VOCs were reported in groundwater above TOGS standards. For example, 1,2,4-trimethylbenzene was detected at a maximum concentration of 290 ppb (standard is 5 ppb). Tetrachloroethene (PCE) was detected at a maximum concentration of 540 ppb (standard is 5 ppb). Trichloroethene (TCE) was detected at a maximum concentration of 53 ppb (standard is 5 ppb). Soil - Petroleum VOCs were detected in soil above their corresponding NYSDEC Part 375.6 unrestricted soil cleanup objectives (UUSCOs). For example, 1,2,4-trimethylbenzene was detected at a maximum concentration of 16 ppm (UUSCO is 3.6 ppm). Naphthalene was detected at a maximum concentration of 18 ppm (UUSCO is 12 ppm). Soil Vapor Elevated concentrations of several chlorinated VOCs were detected on the site. For example, PCE was detected at a maximum concentration of 3,510 ug/m3 and TCE was detected at 687 ug/m3. Significant Threat: NYSDEC and NYSDOH determined that this site does not pose a significant threat to human health or the environment. Post Remediation: Remediation at the site has been completed. Remedial actions have successfully achieved soil cleanup objectives for commercial use. Residual contamination in the soil, groundwater, and sediment is being managed under a Site Management Plan."

Health Problem: "Measures are in place to control the potential for coming in contact with subsurface soil and groundwater contamination remaining on the site. People are not drinking the contaminated groundwater because the area is served by a public water supply that is not affected by this contamination."

Dump: False  
Structure: False  
Lagoon: False  
Landfill: False  
Pond: False  
Disp Start: Not reported  
Disp Term: Not reported  
Lat/Long: Not reported  
Dell: Not reported  
Record Add: 2011-11-17 11:55:00  
Record Upd: 2013-12-04 13:09:00  
Updated By: snboller  
Own Op: Document Repository  
Sub Type: NNN  
Owner Name: Not reported  
Owner Company: Marcy Library  
Owner Address: 617 DeKalb Ave. (at Nostrand Ave.)  
Owner Addr2: Not reported  
Owner City,St,Zip:Brooklyn, NY 11216

Map ID  
Direction  
Distance  
Elevation

MAP FINDINGS

Site

Database(s)

EDR ID Number  
EPA ID Number

**FORMER EAST COAST INDUSTRIAL UNIFORM (Continued)**

**S116041517**

Owner Country: United States of America  
Own Op: 1  
Sub Type: 03  
Owner Name: Zelig Weiss  
Owner Company: 39 Skillman Street LLC  
Owner Address: 266 Broadway, Suite 301  
Owner Addr2: Not reported  
Owner City,St,Zip:Brooklyn, NY 11211  
Owner Country: United States of America  
Own Op: 6  
Sub Type: P03  
Owner Name: Zelig Weiss  
Owner Company: 39 Skillman Street LLC  
Owner Address: 266 Broadway, Suite 301  
Owner Addr2: Not reported  
Owner City,St,Zip:Brooklyn, NY 11211  
Owner Country: United States of America  
HW Code: C224156  
Waste Type: MERCURY  
Waste Quantity: UNKNOWN  
Waste Code: Not reported  
HW Code: C224156  
Waste Type: ETHENE, 1,2, Cis-Dichloro  
Waste Quantity: UNKNOWN  
Waste Code: Not reported  
HW Code: C224156  
Waste Type: TRICHLOROETHENE (TCE)  
Waste Quantity: UNKNOWN  
Waste Code: Not reported  
HW Code: C224156  
Waste Type: NAPHTHALENE  
Waste Quantity: UNKNOWN  
Waste Code: Not reported  
HW Code: C224156  
Waste Type: LEAD  
Waste Quantity: UNKNOWN  
Waste Code: Not reported  
HW Code: C224156  
Waste Type: TETRACHLOROETHYLENE (PCE)  
Waste Quantity: UNKNOWN  
Waste Code: Not reported  
HW Code: C224156  
Waste Type: 1,2,4-TRIMETHYLBENZENE  
Waste Quantity: UNKNOWN  
Waste Code: Not reported  
HW Code: C224156  
Waste Type: XYLENE (MIXED)  
Waste Quantity: UNKNOWN  
Waste Code: Not reported  
HW Code: C224156  
Waste Type: BENZENE  
Waste Quantity: UNKNOWN  
Waste Code: Not reported  
HW Code: C224156  
Waste Type: tetrachloroethene (PCE)  
Waste Quantity: UNKNOWN  
Waste Code: Not reported

Map ID  
Direction  
Distance  
Elevation

MAP FINDINGS

Site

Database(s)

EDR ID Number  
EPA ID Number

**FORMER EAST COAST INDUSTRIAL UNIFORM (Continued)**

**S116041517**

HW Code: C224156  
Waste Type: cis-1,2-Dichloroethene  
Waste Quantity: UNKNOWN  
Waste Code: Not reported  
Crossref ID: C224156-03-12  
Cross Ref Type Code:  
Cross Ref Type: Agreement/Consent Order Number  
Record Added Date: 2013-12-04 13:08:00  
Record Updated: 2013-12-04 13:08:00  
Updated By: snboller  
Crossref ID: 2013000503181  
Cross Ref Type Code:  
Cross Ref Type: County Recording Identifier  
Record Added Date: 2013-12-09 12:24:00  
Record Updated: 2013-12-09 12:24:00  
Updated By: snboller  
Crossref ID: 1108026  
Cross Ref Type Code:  
Cross Ref Type: Spill No.  
Record Added Date: 2016-05-09 13:44:00  
Record Updated: 2016-05-09 13:44:00  
Updated By: snboller  
Crossref ID: 224068  
Cross Ref Type Code:  
Cross Ref Type: HW Site ID  
Record Added Date: 2011-11-17 09:19:00  
Record Updated: 2011-11-17 09:19:00  
Updated By: BXANDERS  
Crossref ID: C224068  
Cross Ref Type Code:  
Cross Ref Type: BCP Site ID  
Record Added Date: 2011-11-17 09:20:00  
Record Updated: 2011-11-17 09:20:00  
Updated By: BXANDERS

Name: FORMER EAST COAST INDUSTRIAL UNIFORM  
Address: 35, 43 AND 49 SKILLMAN STREET  
City,State,Zip: BROOKLYN, NY 11205  
Site Code: 458025  
Control Name: IC/EC Plan  
HW Code: C224156  
Control Code: 34  
Control Type: INST  
Dt record added: 12/04/2013  
Dt rec updated: 12/31/2021  
Updated By: SNBOLLER  
Site Code: 458025  
Site Description: "Location: The Former East Coast Industrial Uniform Site is located in the City of New York, Borough of Brooklyn (Kings County) at 35, 43 and 49 (formerly 39) Skillman Street. It is currently identified as Section 7, Block 1886, Lots 10, 11 and 12 on the NYC tax map. Site Features: The site was vacant and was formerly developed with three attached buildings and a parking area. The site is now occupied by three new 6-story residential apartment buildings. Each building consists of 16 apartments with a mix of 3, 4 and 5 bedroom units to better serve the needs of the community. Each building features a full basement level with utility rooms, residential living space, and

Map ID  
Direction  
Distance  
Elevation

MAP FINDINGS

Site

Database(s)

EDR ID Number  
EPA ID Number

**FORMER EAST COAST INDUSTRIAL UNIFORM (Continued)**

**S116041517**

8-9 parking spaces and outdoor recreation areas on the roof. Current Zoning/Uses: The site has historically been zoned for light industrial/commercial applications. In 2001, the area was rezoned as a Special Mixed Use district (MX4) which added an R-6A residential zoning to the area. The surrounding land use includes 3 new multi-family residential buildings to the east, four new multi-family residential buildings and a vacant commercial building to the west, older multi-family walk up style buildings to the south and a community/office building to the north. Past Use of the Site: The Site was developed prior to 1887 with a Brooklyn Union Gas Gasometer (gas holder) in the northern third of the property and multiple residential homes and stores on the southern portion. The holder was operated solely as a gas distribution holder; no gas production facilities were present. By 1935, the holder was removed and the northern section was vacant until approximately 1941 when it was a parking lot and then a furniture/framing company. From 1974 to 2008, East Coast Industrial Uniform, an industrial dry-cleaning operation, was operating on the site. There are several concrete lined trenches cut through the southeast end of the building which were likely used to contain wash water from numerous washing machines prior to discharge through the small aboveground oil water separator located in the southeast corner and finally to public sewer. An abandoned-in-place underground storage tank is located near the roll-up gate entrance to the building. The underground storage tank (UST) is believed to be the 3,000-gallon No. 2 fuel oil tank identified on the NYSDEC PBS database. The UST was subsequently removed as part of the IRM. Site Geology and Hydrogeology: Subsurface soils at the Site consist of brown sand with some gravel to approximately 15 feet below grade. Native fine brown sand with a trace amount of silt is present immediately below this layer. The water table is approximately 20 feet below grade and groundwater flows generally to the west-northwest. "

Env Problem:

"Nature and Extent of Contamination Prior to Remediation: Based on the results of the Remedial Investigation, known contaminants including volatile organic compounds (VOCs) consisting primarily of petroleum compounds and chlorinated solvents, semi-volatile organic compounds (SVOCs) and metals are presented in the subsurface. These contaminants are impacting soil, groundwater and soil vapor. Groundwater - Petroleum VOCs and chlorinated VOCs were reported in groundwater above TOGS standards. For example, 1,2,4-trimethylbenzene was detected at a maximum concentration of 290 ppb (standard is 5 ppb). Tetrachloroethene (PCE) was detected at a maximum concentration of 540 ppb (standard is 5 ppb). Trichloroethene (TCE) was detected at a maximum concentration of 53 ppb (standard is 5 ppb). Soil - Petroleum VOCs were detected in soil above their corresponding NYSDEC Part 375.6 unrestricted soil cleanup objectives (UUSCOs). For example, 1,2,4-trimethylbenzene was detected at a maximum concentration of 16 ppm (UUSCO is 3.6 ppm). Naphthalene was detected at a maximum concentration of 18 ppm (UUSCO is 12 ppm). Soil Vapor Elevated concentrations of several chlorinated VOCs were detected on the site. For example, PCE was detected at a maximum concentration of 3,510 ug/m<sup>3</sup> and TCE was detected at 687 ug/m<sup>3</sup>. Significant Threat: NYSDEC and NYSDOH determined that this site does not pose a significant threat to human health or the environment. Post Remediation: Remediation at the site has been completed. Remedial actions have successfully achieved soil cleanup objectives for commercial use. Residual contamination in the soil, groundwater, and

Map ID  
Direction  
Distance  
Elevation

MAP FINDINGS

Site

Database(s)

EDR ID Number  
EPA ID Number

**FORMER EAST COAST INDUSTRIAL UNIFORM (Continued)**

**S116041517**

sediment is being managed under a Site Management Plan."  
Health Problem: "Measures are in place to control the potential for coming in contact with subsurface soil and groundwater contamination remaining on the site. People are not drinking the contaminated groundwater because the area is served by a public water supply that is not affected by this contamination."  
Dump: False  
Structure: False  
Lagoon: False  
Landfill: False  
Pond: False  
Disp Start: Not reported  
Disp Term: Not reported  
Lat/Long: Not reported  
Dell: Not reported  
Record Add: 2011-11-17 11:55:00  
Record Upd: 2013-12-04 13:09:00  
Updated By: snboller  
Own Op: Document Repository  
Sub Type: NNN  
Owner Name: Not reported  
Owner Company: Marcy Library  
Owner Address: 617 DeKalb Ave. (at Nostrand Ave.)  
Owner Addr2: Not reported  
Owner City,St,Zip:Brooklyn, NY 11216  
Owner Country: United States of America  
Own Op: 1  
Sub Type: 03  
Owner Name: Zelig Weiss  
Owner Company: 39 Skillman Street LLC  
Owner Address: 266 Broadway, Suite 301  
Owner Addr2: Not reported  
Owner City,St,Zip:Brooklyn, NY 11211  
Owner Country: United States of America  
Own Op: 6  
Sub Type: P03  
Owner Name: Zelig Weiss  
Owner Company: 39 Skillman Street LLC  
Owner Address: 266 Broadway, Suite 301  
Owner Addr2: Not reported  
Owner City,St,Zip:Brooklyn, NY 11211  
Owner Country: United States of America  
HW Code: C224156  
Waste Type: MERCURY  
Waste Quantity: UNKNOWN  
Waste Code: Not reported  
HW Code: C224156  
Waste Type: ETHENE, 1,2, Cis-Dichloro  
Waste Quantity: UNKNOWN  
Waste Code: Not reported  
HW Code: C224156  
Waste Type: TRICHLOROETHENE (TCE)  
Waste Quantity: UNKNOWN  
Waste Code: Not reported  
HW Code: C224156  
Waste Type: NAPHTHALENE  
Waste Quantity: UNKNOWN

Map ID  
Direction  
Distance  
Elevation

MAP FINDINGS

Site

Database(s)

EDR ID Number  
EPA ID Number

FORMER EAST COAST INDUSTRIAL UNIFORM (Continued)

S116041517

Waste Code: Not reported  
HW Code: C224156  
Waste Type: LEAD  
Waste Quantity: UNKNOWN  
Waste Code: Not reported  
HW Code: C224156  
Waste Type: TETRACHLOROETHYLENE (PCE)  
Waste Quantity: UNKNOWN  
Waste Code: Not reported  
HW Code: C224156  
Waste Type: 1,2,4-TRIMETHYLBENZENE  
Waste Quantity: UNKNOWN  
Waste Code: Not reported  
HW Code: C224156  
Waste Type: XYLENE (MIXED)  
Waste Quantity: UNKNOWN  
Waste Code: Not reported  
HW Code: C224156  
Waste Type: BENZENE  
Waste Quantity: UNKNOWN  
Waste Code: Not reported  
HW Code: C224156  
Waste Type: tetrachloroethene (PCE)  
Waste Quantity: UNKNOWN  
Waste Code: Not reported  
HW Code: C224156  
Waste Type: cis-1,2-Dichloroethene  
Waste Quantity: UNKNOWN  
Waste Code: Not reported  
Crossref ID: C224156-03-12  
Cross Ref Type Code:  
Cross Ref Type: Agreement/Consent Order Number  
Record Added Date: 2013-12-04 13:08:00  
Record Updated: 2013-12-04 13:08:00  
Updated By: snboller  
Crossref ID: 2013000503181  
Cross Ref Type Code:  
Cross Ref Type: County Recording Identifier  
Record Added Date: 2013-12-09 12:24:00  
Record Updated: 2013-12-09 12:24:00  
Updated By: snboller  
Crossref ID: 1108026  
Cross Ref Type Code:  
Cross Ref Type: Spill No.  
Record Added Date: 2016-05-09 13:44:00  
Record Updated: 2016-05-09 13:44:00  
Updated By: snboller  
Crossref ID: 224068  
Cross Ref Type Code:  
Cross Ref Type: HW Site ID  
Record Added Date: 2011-11-17 09:19:00  
Record Updated: 2011-11-17 09:19:00  
Updated By: BXANDERS  
Crossref ID: C224068  
Cross Ref Type Code:  
Cross Ref Type: BCP Site ID  
Record Added Date: 2011-11-17 09:20:00

Map ID  
 Direction  
 Distance  
 Elevation

MAP FINDINGS

Site

Database(s)

EDR ID Number  
 EPA ID Number

**FORMER EAST COAST INDUSTRIAL UNIFORM (Continued)**

**S116041517**

Record Updated: 2011-11-17 09:20:00  
 Updated By: BXANDERS

**W209  
 SW  
 1/8-1/4  
 0.200 mi.  
 1055 ft.**

**FORMER EAST COAST INDUSTRIAL UNIFORM  
 35, 43 AND 49 SKILLMAN STREET  
 BROOKLYN, NY 11205**

**NY ENG CONTROLS**

**S116041511  
 N/A**

**Site 4 of 4 in cluster W**

**Relative:  
 Higher  
 Actual:  
 6 ft.**

**ENG CONTROLS:**

Name: FORMER EAST COAST INDUSTRIAL UNIFORM  
 Address: 35, 43 AND 49 SKILLMAN STREET  
 City,State,Zip: BROOKLYN, NY 11205  
 Site Code: 458025  
 HW Code: C224156  
 Control Code: 12  
 Control Type: ENG  
 Date Record Added: 12/04/2013  
 Date Rec Updated: 12/31/2021  
 Updated By: SNBOLLER  
 Site Description:

"Location: The Former East Coast Industrial Uniform Site is located in the City of New York, Borough of Brooklyn (Kings County) at 35, 43 and 49 (formerly 39) Skillman Street. It is currently identified as Section 7, Block 1886, Lots 10, 11 and 12 on the NYC tax map. Site Features: The site was vacant and was formerly developed with three attached buildings and a parking area. The site is now occupied by three new 6-story residential apartment buildings. Each building consists of 16 apartments with a mix of 3, 4 and 5 bedroom units to better serve the needs of the community. Each building features a full basement level with utility rooms, residential living space, and 8-9 parking spaces and outdoor recreation areas on the roof. Current Zoning/Uses: The site has historically been zoned for light industrial/commercial applications. In 2001, the area was rezoned as a Special Mixed Use district (MX4) which added an R-6A residential zoning to the area. The surrounding land use includes 3 new multi-family residential buildings to the east, four new multi-family residential buildings and a vacant commercial building to the west, older multi-family walk up style buildings to the south and a community/office building to the north. Past Use of the Site: The Site was developed prior to 1887 with a Brooklyn Union Gas Gasometer (gas holder) in the northern third of the property and multiple residential homes and stores on the southern portion. The holder was operated solely as a gas distribution holder; no gas production facilities were present. By 1935, the holder was removed and the northern section was vacant until approximately 1941 when it was a parking lot and then a furniture/framing company. From 1974 to 2008, East Coast Industrial Uniform, an industrial dry-cleaning operation, was operating on the site. There are several concrete lined trenches cut through the southeast end of the building which were likely used to contain wash water from numerous washing machines prior to discharge through the small aboveground oil water separator located in the southeast corner and finally to public sewer. An abandoned-in-place underground storage tank is located near the roll-up gate entrance to the building. The underground storage tank (UST) is believed to be the 3,000-gallon No. 2 fuel oil tank identified on the NYSDEC PBS database. The UST was subsequently removed as part of the IRM. Site Geology and Hydrogeology: Subsurface soils at the Site consist of brown sand with some gravel to



Map ID  
Direction  
Distance  
Elevation

MAP FINDINGS

Site

Database(s)

EDR ID Number  
EPA ID Number

**FORMER EAST COAST INDUSTRIAL UNIFORM (Continued)**

**S116041511**

approximately 15 feet below grade. Native fine brown sand with a trace amount of silt is present immediately below this layer. The water table is approximately 20 feet below grade and groundwater flows generally to the west-northwest. "

Env Problem: "Nature and Extent of Contamination Prior to Remediation: Based on the results of the Remedial Investigation, known contaminants including volatile organic compounds (VOCs) consisting primarily of petroleum compounds and chlorinated solvents, semi-volatile organic compounds (SVOCs) and metals are presented in the subsurface. These contaminants are impacting soil, groundwater and soil vapor. Groundwater - Petroleum VOCs and chlorinated VOCs were reported in groundwater above TOGS standards. For example, 1,2,4-trimethylbenzene was detected at a maximum concentration of 290 ppb (standard is 5 ppb). Tetrachloroethene (PCE) was detected at a maximum concentration of 540 ppb (standard is 5 ppb). Trichloroethene (TCE) was detected at a maximum concentration of 53 ppb (standard is 5 ppb). Soil - Petroleum VOCs were detected in soil above their corresponding NYSDEC Part 375.6 unrestricted soil cleanup objectives (UUSCOs). For example, 1,2,4-trimethylbenzene was detected at a maximum concentration of 16 ppm (UUSCO is 3.6 ppm). Naphthalene was detected at a maximum concentration of 18 ppm (UUSCO is 12 ppm). Soil Vapor Elevated concentrations of several chlorinated VOCs were detected on the site. For example, PCE was detected at a maximum concentration of 3,510 ug/m3 and TCE was detected at 687 ug/m3. Significant Threat: NYSDEC and NYSDOH determined that this site does not pose a significant threat to human health or the environment. Post Remediation: Remediation at the site has been completed. Remedial actions have successfully achieved soil cleanup objectives for commercial use. Residual contamination in the soil, groundwater, and sediment is being managed under a Site Management Plan."

Health Problem: "Measures are in place to control the potential for coming in contact with subsurface soil and groundwater contamination remaining on the site. People are not drinking the contaminated groundwater because the area is served by a public water supply that is not affected by this contamination."

Dump: False  
Structure: False  
Lagoon: False  
Landfill: False  
Pond: False  
Disp Start: Not reported  
Disp Term: Not reported  
Lat/Long: Not reported  
Dell: Not reported  
Record Add: 2011-11-17 11:55:00  
Record Upd: 2013-12-04 13:09:00  
Updated By: snboller  
Own Op: Document Repository  
Sub Type: NNN  
Owner Name: Not reported  
Owner Company: Marcy Library  
Owner Address: 617 DeKalb Ave. (at Nostrand Ave.)  
Owner Addr2: Not reported  
Owner City,St,Zip: Brooklyn, NY 11216  
Owner Country: United States of America  
Own Op: 1  
Sub Type: 03

Map ID  
Direction  
Distance  
Elevation

MAP FINDINGS

Site

Database(s)

EDR ID Number  
EPA ID Number

**FORMER EAST COAST INDUSTRIAL UNIFORM (Continued)**

**S116041511**

Owner Name: Zelig Weiss  
Owner Company: 39 Skillman Street LLC  
Owner Address: 266 Broadway, Suite 301  
Owner Addr2: Not reported  
Owner City,St,Zip: Brooklyn, NY 11211  
Owner Country: United States of America  
Own Op: 6  
Sub Type: P03  
Owner Name: Zelig Weiss  
Owner Company: 39 Skillman Street LLC  
Owner Address: 266 Broadway, Suite 301  
Owner Addr2: Not reported  
Owner City,St,Zip: Brooklyn, NY 11211  
Owner Country: United States of America  
HW Code: C224156  
Waste Type: MERCURY  
Waste Quantity: UNKNOWN  
Waste Code: Not reported  
HW Code: C224156  
Waste Type: ETHENE, 1,2, Cis-Dichloro  
Waste Quantity: UNKNOWN  
Waste Code: Not reported  
HW Code: C224156  
Waste Type: TRICHLOROETHENE (TCE)  
Waste Quantity: UNKNOWN  
Waste Code: Not reported  
HW Code: C224156  
Waste Type: NAPHTHALENE  
Waste Quantity: UNKNOWN  
Waste Code: Not reported  
HW Code: C224156  
Waste Type: LEAD  
Waste Quantity: UNKNOWN  
Waste Code: Not reported  
HW Code: C224156  
Waste Type: TETRACHLOROETHYLENE (PCE)  
Waste Quantity: UNKNOWN  
Waste Code: Not reported  
HW Code: C224156  
Waste Type: 1,2,4-TRIMETHYLBENZENE  
Waste Quantity: UNKNOWN  
Waste Code: Not reported  
HW Code: C224156  
Waste Type: XYLENE (MIXED)  
Waste Quantity: UNKNOWN  
Waste Code: Not reported  
HW Code: C224156  
Waste Type: BENZENE  
Waste Quantity: UNKNOWN  
Waste Code: Not reported  
HW Code: C224156  
Waste Type: tetrachloroethene (PCE)  
Waste Quantity: UNKNOWN  
Waste Code: Not reported  
HW Code: C224156  
Waste Type: cis-1,2-Dichloroethene  
Waste Quantity: UNKNOWN

Map ID  
Direction  
Distance  
Elevation

MAP FINDINGS

Site

Database(s)

EDR ID Number  
EPA ID Number

**FORMER EAST COAST INDUSTRIAL UNIFORM (Continued)**

**S116041511**

Waste Code: Not reported  
Crossref ID: C224156-03-12  
Cross Ref Type Code: 23  
Cross Ref Type: Agreement/Consent Order Number  
Record Added Date: 2013-12-04 13:08:00  
Record Updated: 2013-12-04 13:08:00  
Updated By: snboller  
Crossref ID: 2013000503181  
Cross Ref Type Code: 25  
Cross Ref Type: County Recording Identifier  
Record Added Date: 2013-12-09 12:24:00  
Record Updated: 2013-12-09 12:24:00  
Updated By: snboller  
Crossref ID: 1108026  
Cross Ref Type Code: 01  
Cross Ref Type: Spill No.  
Record Added Date: 2016-05-09 13:44:00  
Record Updated: 2016-05-09 13:44:00  
Updated By: snboller  
Crossref ID: 224068  
Cross Ref Type Code: 02  
Cross Ref Type: HW Site ID  
Record Added Date: 2011-11-17 09:19:00  
Record Updated: 2011-11-17 09:19:00  
Updated By: BXANDERS  
Crossref ID: C224068  
Cross Ref Type Code: 22  
Cross Ref Type: BCP Site ID  
Record Added Date: 2011-11-17 09:20:00  
Record Updated: 2011-11-17 09:20:00  
Updated By: BXANDERS

Name: FORMER EAST COAST INDUSTRIAL UNIFORM  
Address: 35, 43 AND 49 SKILLMAN STREET  
City,State,Zip: BROOKLYN, NY 11205  
Site Code: 458025  
HW Code: C224156  
Control Code: 15  
Control Type: ENG  
Date Record Added: 12/04/2013  
Date Rec Updated: 12/31/2021  
Updated By: SNBOLLER  
Site Description: "Location: The Former East Coast Industrial Uniform Site is located in the City of New York, Borough of Brooklyn (Kings County) at 35, 43 and 49 (formerly 39) Skillman Street. It is currently identified as Section 7, Block 1886, Lots 10, 11 and 12 on the NYC tax map. Site Features: The site was vacant and was formerly developed with three attached buildings and a parking area. The site is now occupied by three new 6-story residential apartment buildings. Each building consists of 16 apartments with a mix of 3, 4 and 5 bedroom units to better serve the needs of the community. Each building features a full basement level with utility rooms, residential living space, and 8-9 parking spaces and outdoor recreation areas on the roof. Current Zoning/Uses: The site has historically been zoned for light industrial/commercial applications. In 2001, the area was rezoned as a Special Mixed Use district (MX4) which added an R-6A residential zoning to the area. The surrounding land use includes 3 new

Map ID  
Direction  
Distance  
Elevation

MAP FINDINGS

Site

Database(s)

EDR ID Number  
EPA ID Number

**FORMER EAST COAST INDUSTRIAL UNIFORM (Continued)**

**S116041511**

multi-family residential buildings to the east, four new multi-family residential buildings and a vacant commercial building to the west, older multi-family walk up style buildings to the south and a community/office building to the north. Past Use of the Site: The Site was developed prior to 1887 with a Brooklyn Union Gas Gasometer (gas holder) in the northern third of the property and multiple residential homes and stores on the southern portion. The holder was operated solely as a gas distribution holder; no gas production facilities were present. By 1935, the holder was removed and the northern section was vacant until approximately 1941 when it was a parking lot and then a furniture/framing company. From 1974 to 2008, East Coast Industrial Uniform, an industrial dry-cleaning operation, was operating on the site. There are several concrete lined trenches cut through the southeast end of the building which were likely used to contain wash water from numerous washing machines prior to discharge through the small aboveground oil water separator located in the southeast corner and finally to public sewer. An abandoned-in-place underground storage tank is located near the roll-up gate entrance to the building. The underground storage tank (UST) is believed to be the 3,000-gallon No. 2 fuel oil tank identified on the NYSDEC PBS database. The UST was subsequently removed as part of the IRM. Site Geology and Hydrogeology: Subsurface soils at the Site consist of brown sand with some gravel to approximately 15 feet below grade. Native fine brown sand with a trace amount of silt is present immediately below this layer. The water table is approximately 20 feet below grade and groundwater flows generally to the west-northwest. "

Env Problem:

"Nature and Extent of Contamination Prior to Remediation: Based on the results of the Remedial Investigation, known contaminants including volatile organic compounds (VOCs) consisting primarily of petroleum compounds and chlorinated solvents, semi-volatile organic compounds (SVOCs) and metals are presented in the subsurface. These contaminants are impacting soil, groundwater and soil vapor. Groundwater - Petroleum VOCs and chlorinated VOCs were reported in groundwater above TOGS standards. For example, 1,2,4-trimethylbenzene was detected at a maximum concentration of 290 ppb (standard is 5 ppb). Tetrachloroethene (PCE) was detected at a maximum concentration of 540 ppb (standard is 5 ppb). Trichloroethene (TCE) was detected at a maximum concentration of 53 ppb (standard is 5 ppb). Soil - Petroleum VOCs were detected in soil above their corresponding NYSDEC Part 375.6 unrestricted soil cleanup objectives (UUSCOs). For example, 1,2,4-trimethylbenzene was detected at a maximum concentration of 16 ppm (UUSCO is 3.6 ppm). Naphthalene was detected at a maximum concentration of 18 ppm (UUSCO is 12 ppm). Soil Vapor Elevated concentrations of several chlorinated VOCs were detected on the site. For example, PCE was detected at a maximum concentration of 3,510 ug/m<sup>3</sup> and TCE was detected at 687 ug/m<sup>3</sup>. Significant Threat: NYSDEC and NYSDOH determined that this site does not pose a significant threat to human health or the environment. Post Remediation: Remediation at the site has been completed. Remedial actions have successfully achieved soil cleanup objectives for commercial use. Residual contamination in the soil, groundwater, and sediment is being managed under a Site Management Plan."

Health Problem:

"Measures are in place to control the potential for coming in contact with subsurface soil and groundwater contamination remaining on the site. People are not drinking the contaminated groundwater because the area is served by a public water supply that is not affected by

Map ID  
Direction  
Distance  
Elevation

MAP FINDINGS

Site

Database(s)

EDR ID Number  
EPA ID Number

FORMER EAST COAST INDUSTRIAL UNIFORM (Continued)

S116041511

this contamination."  
Dump: False  
Structure: False  
Lagoon: False  
Landfill: False  
Pond: False  
Disp Start: Not reported  
Disp Term: Not reported  
Lat/Long: Not reported  
Dell: Not reported  
Record Add: 2011-11-17 11:55:00  
Record Upd: 2013-12-04 13:09:00  
Updated By: snboller  
Own Op: Document Repository  
Sub Type: NNN  
Owner Name: Not reported  
Owner Company: Marcy Library  
Owner Address: 617 DeKalb Ave. (at Nostrand Ave.)  
Owner Addr2: Not reported  
Owner City,St,Zip: Brooklyn, NY 11216  
Owner Country: United States of America  
Own Op: 1  
Sub Type: 03  
Owner Name: Zelig Weiss  
Owner Company: 39 Skillman Street LLC  
Owner Address: 266 Broadway, Suite 301  
Owner Addr2: Not reported  
Owner City,St,Zip: Brooklyn, NY 11211  
Owner Country: United States of America  
Own Op: 6  
Sub Type: P03  
Owner Name: Zelig Weiss  
Owner Company: 39 Skillman Street LLC  
Owner Address: 266 Broadway, Suite 301  
Owner Addr2: Not reported  
Owner City,St,Zip: Brooklyn, NY 11211  
Owner Country: United States of America  
HW Code: C224156  
Waste Type: MERCURY  
Waste Quantity: UNKNOWN  
Waste Code: Not reported  
HW Code: C224156  
Waste Type: ETHENE, 1,2, Cis-Dichloro  
Waste Quantity: UNKNOWN  
Waste Code: Not reported  
HW Code: C224156  
Waste Type: TRICHLOROETHENE (TCE)  
Waste Quantity: UNKNOWN  
Waste Code: Not reported  
HW Code: C224156  
Waste Type: NAPHTHALENE  
Waste Quantity: UNKNOWN  
Waste Code: Not reported  
HW Code: C224156  
Waste Type: LEAD  
Waste Quantity: UNKNOWN  
Waste Code: Not reported

Map ID  
Direction  
Distance  
Elevation

MAP FINDINGS

Site

Database(s)

EDR ID Number  
EPA ID Number

**FORMER EAST COAST INDUSTRIAL UNIFORM (Continued)**

**S116041511**

HW Code: C224156  
Waste Type: TETRACHLOROETHYLENE (PCE)  
Waste Quantity: UNKNOWN  
Waste Code: Not reported  
HW Code: C224156  
Waste Type: 1,2,4-TRIMETHYLBENZENE  
Waste Quantity: UNKNOWN  
Waste Code: Not reported  
HW Code: C224156  
Waste Type: XYLENE (MIXED)  
Waste Quantity: UNKNOWN  
Waste Code: Not reported  
HW Code: C224156  
Waste Type: BENZENE  
Waste Quantity: UNKNOWN  
Waste Code: Not reported  
HW Code: C224156  
Waste Type: tetrachloroethene (PCE)  
Waste Quantity: UNKNOWN  
Waste Code: Not reported  
HW Code: C224156  
Waste Type: cis-1,2-Dichloroethene  
Waste Quantity: UNKNOWN  
Waste Code: Not reported  
Crossref ID: C224156-03-12  
Cross Ref Type Code: 23  
Cross Ref Type: Agreement/Consent Order Number  
Record Added Date: 2013-12-04 13:08:00  
Record Updated: 2013-12-04 13:08:00  
Updated By: snboller  
Crossref ID: 2013000503181  
Cross Ref Type Code: 25  
Cross Ref Type: County Recording Identifier  
Record Added Date: 2013-12-09 12:24:00  
Record Updated: 2013-12-09 12:24:00  
Updated By: snboller  
Crossref ID: 1108026  
Cross Ref Type Code: 01  
Cross Ref Type: Spill No.  
Record Added Date: 2016-05-09 13:44:00  
Record Updated: 2016-05-09 13:44:00  
Updated By: snboller  
Crossref ID: 224068  
Cross Ref Type Code: 02  
Cross Ref Type: HW Site ID  
Record Added Date: 2011-11-17 09:19:00  
Record Updated: 2011-11-17 09:19:00  
Updated By: BXANDERS  
Crossref ID: C224068  
Cross Ref Type Code: 22  
Cross Ref Type: BCP Site ID  
Record Added Date: 2011-11-17 09:20:00  
Record Updated: 2011-11-17 09:20:00  
Updated By: BXANDERS  
  
Name: FORMER EAST COAST INDUSTRIAL UNIFORM  
Address: 35, 43 AND 49 SKILLMAN STREET

Map ID  
Direction  
Distance  
Elevation

MAP FINDINGS

Site

Database(s)

EDR ID Number  
EPA ID Number

**FORMER EAST COAST INDUSTRIAL UNIFORM (Continued)**

**S116041511**

City,State,Zip: BROOKLYN, NY 11205  
Site Code: 458025  
HW Code: C224156  
Control Code: 13  
Control Type: ENG  
Date Record Added: 12/04/2013  
Date Rec Updated: 12/31/2021  
Updated By: SNBOLLER  
Site Description: "Location: The Former East Coast Industrial Uniform Site is located in the City of New York, Borough of Brooklyn (Kings County) at 35, 43 and 49 (formerly 39) Skillman Street. It is currently identified as Section 7, Block 1886, Lots 10, 11 and 12 on the NYC tax map. Site Features: The site was vacant and was formerly developed with three attached buildings and a parking area. The site is now occupied by three new 6-story residential apartment buildings. Each building consists of 16 apartments with a mix of 3, 4 and 5 bedroom units to better serve the needs of the community. Each building features a full basement level with utility rooms, residential living space, and 8-9 parking spaces and outdoor recreation areas on the roof. Current Zoning/Uses: The site has historically been zoned for light industrial/commercial applications. In 2001, the area was rezoned as a Special Mixed Use district (MX4) which added an R-6A residential zoning to the area. The surrounding land use includes 3 new multi-family residential buildings to the east, four new multi-family residential buildings and a vacant commercial building to the west, older multi-family walk up style buildings to the south and a community/office building to the north. Past Use of the Site: The Site was developed prior to 1887 with a Brooklyn Union Gas Gasometer (gas holder) in the northern third of the property and multiple residential homes and stores on the southern portion. The holder was operated solely as a gas distribution holder; no gas production facilities were present. By 1935, the holder was removed and the northern section was vacant until approximately 1941 when it was a parking lot and then a furniture/framing company. From 1974 to 2008, East Coast Industrial Uniform, an industrial dry-cleaning operation, was operating on the site. There are several concrete lined trenches cut through the southeast end of the building which were likely used to contain wash water from numerous washing machines prior to discharge through the small aboveground oil water separator located in the southeast corner and finally to public sewer. An abandoned-in-place underground storage tank is located near the roll-up gate entrance to the building. The underground storage tank (UST) is believed to be the 3,000-gallon No. 2 fuel oil tank identified on the NYSDEC PBS database. The UST was subsequently removed as part of the IRM. Site Geology and Hydrogeology: Subsurface soils at the Site consist of brown sand with some gravel to approximately 15 feet below grade. Native fine brown sand with a trace amount of silt is present immediately below this layer. The water table is approximately 20 feet below grade and groundwater flows generally to the west-northwest. "

Env Problem: "Nature and Extent of Contamination Prior to Remediation: Based on the results of the Remedial Investigation, known contaminants including volatile organic compounds (VOCs) consisting primarily of petroleum compounds and chlorinated solvents, semi-volatile organic compounds (SVOCs) and metals are presented in the subsurface. These contaminants are impacting soil, groundwater and soil vapor. Groundwater - Petroleum VOCs and chlorinated VOCs were reported in

Map ID  
Direction  
Distance  
Elevation

MAP FINDINGS

Site

Database(s)

EDR ID Number  
EPA ID Number

**FORMER EAST COAST INDUSTRIAL UNIFORM (Continued)**

**S116041511**

groundwater above TOGS standards. For example, 1,2,4-trimethylbenzene was detected at a maximum concentration of 290 ppb (standard is 5 ppb). Tetrachloroethene (PCE) was detected at a maximum concentration of 540 ppb (standard is 5 ppb). Trichloroethene (TCE) was detected at a maximum concentration of 53 ppb (standard is 5 ppb). Soil - Petroleum VOCs were detected in soil above their corresponding NYSDEC Part 375.6 unrestricted soil cleanup objectives (UUSCOs). For example, 1,2,4-trimethylbenzene was detected at a maximum concentration of 16 ppm (UUSCO is 3.6 ppm). Naphthalene was detected at a maximum concentration of 18 ppm (UUSCO is 12 ppm). Soil Vapor Elevated concentrations of several chlorinated VOCs were detected on the site. For example, PCE was detected at a maximum concentration of 3,510 ug/m3 and TCE was detected at 687 ug/m3. Significant Threat: NYSDEC and NYSDOH determined that this site does not pose a significant threat to human health or the environment. Post Remediation: Remediation at the site has been completed. Remedial actions have successfully achieved soil cleanup objectives for commercial use. Residual contamination in the soil, groundwater, and sediment is being managed under a Site Management Plan."

Health Problem: "Measures are in place to control the potential for coming in contact with subsurface soil and groundwater contamination remaining on the site. People are not drinking the contaminated groundwater because the area is served by a public water supply that is not affected by this contamination."

Dump: False  
Structure: False  
Lagoon: False  
Landfill: False  
Pond: False  
Disp Start: Not reported  
Disp Term: Not reported  
Lat/Long: Not reported  
Dell: Not reported  
Record Add: 2011-11-17 11:55:00  
Record Upd: 2013-12-04 13:09:00  
Updated By: snboller  
Own Op: Document Repository  
Sub Type: NNN  
Owner Name: Not reported  
Owner Company: Marcy Library  
Owner Address: 617 DeKalb Ave. (at Nostrand Ave.)  
Owner Addr2: Not reported  
Owner City,St,Zip: Brooklyn, NY 11216  
Owner Country: United States of America  
Own Op: 1  
Sub Type: 03  
Owner Name: Zelig Weiss  
Owner Company: 39 Skillman Street LLC  
Owner Address: 266 Broadway, Suite 301  
Owner Addr2: Not reported  
Owner City,St,Zip: Brooklyn, NY 11211  
Owner Country: United States of America  
Own Op: 6  
Sub Type: P03  
Owner Name: Zelig Weiss  
Owner Company: 39 Skillman Street LLC  
Owner Address: 266 Broadway, Suite 301



Map ID  
Direction  
Distance  
Elevation

MAP FINDINGS

Site

Database(s)

EDR ID Number  
EPA ID Number

**FORMER EAST COAST INDUSTRIAL UNIFORM (Continued)**

**S116041511**

Owner Addr2: Not reported  
Owner City,St,Zip: Brooklyn, NY 11211  
Owner Country: United States of America  
HW Code: C224156  
Waste Type: MERCURY  
Waste Quantity: UNKNOWN  
Waste Code: Not reported  
HW Code: C224156  
Waste Type: ETHENE, 1,2, Cis-Dichloro  
Waste Quantity: UNKNOWN  
Waste Code: Not reported  
HW Code: C224156  
Waste Type: TRICHLOROETHENE (TCE)  
Waste Quantity: UNKNOWN  
Waste Code: Not reported  
HW Code: C224156  
Waste Type: NAPHTHALENE  
Waste Quantity: UNKNOWN  
Waste Code: Not reported  
HW Code: C224156  
Waste Type: LEAD  
Waste Quantity: UNKNOWN  
Waste Code: Not reported  
HW Code: C224156  
Waste Type: TETRACHLOROETHYLENE (PCE)  
Waste Quantity: UNKNOWN  
Waste Code: Not reported  
HW Code: C224156  
Waste Type: 1,2,4-TRIMETHYLBENZENE  
Waste Quantity: UNKNOWN  
Waste Code: Not reported  
HW Code: C224156  
Waste Type: XYLENE (MIXED)  
Waste Quantity: UNKNOWN  
Waste Code: Not reported  
HW Code: C224156  
Waste Type: BENZENE  
Waste Quantity: UNKNOWN  
Waste Code: Not reported  
HW Code: C224156  
Waste Type: tetrachloroethene (PCE)  
Waste Quantity: UNKNOWN  
Waste Code: Not reported  
HW Code: C224156  
Waste Type: cis-1,2-Dichloroethene  
Waste Quantity: UNKNOWN  
Waste Code: Not reported  
Crossref ID: C224156-03-12  
Cross Ref Type Code: 23  
Cross Ref Type: Agreement/Consent Order Number  
Record Added Date: 2013-12-04 13:08:00  
Record Updated: 2013-12-04 13:08:00  
Updated By: snboller  
Crossref ID: 2013000503181  
Cross Ref Type Code: 25  
Cross Ref Type: County Recording Identifier  
Record Added Date: 2013-12-09 12:24:00

Map ID  
Direction  
Distance  
Elevation

MAP FINDINGS

Site

Database(s)

EDR ID Number  
EPA ID Number

**FORMER EAST COAST INDUSTRIAL UNIFORM (Continued)**

**S116041511**

Record Updated: 2013-12-09 12:24:00  
Updated By: snboller  
Crossref ID: 1108026  
Cross Ref Type Code: 01  
Cross Ref Type: Spill No.  
Record Added Date: 2016-05-09 13:44:00  
Record Updated: 2016-05-09 13:44:00  
Updated By: snboller  
Crossref ID: 224068  
Cross Ref Type Code: 02  
Cross Ref Type: HW Site ID  
Record Added Date: 2011-11-17 09:19:00  
Record Updated: 2011-11-17 09:19:00  
Updated By: BXANDERS  
Crossref ID: C224068  
Cross Ref Type Code: 22  
Cross Ref Type: BCP Site ID  
Record Added Date: 2011-11-17 09:20:00  
Record Updated: 2011-11-17 09:20:00  
Updated By: BXANDERS

**AG210  
SW  
1/8-1/4  
0.201 mi.  
1059 ft.**

**PIER 6 BUSH TERMINAL  
NO CITY, NY  
Site 1 of 7 in cluster AG**

**FUDS 1024899361  
N/A**

**Relative:  
Higher  
Actual:  
8 ft.**

FUDS:  
EPA Region: 2  
Installation ID: NY29799F956100  
Congressional District Number: 10  
Name: PIER 6 BUSH TERMINAL  
FUDS Number: C02NY1100  
City: NO CITY  
State: NY  
County: KINGS  
Object ID: 6751  
USACE Division: NAD  
USACE District: New England District (NAE)  
Status: Properties without projects  
Current Owner: Not reported  
EMS Map Link: <https://fudsportal.usace.army.mil/ems/ems/inventory/map/map?id=54340>  
Eligibility: Eligible  
Has Projects: No  
NPL Status: Not on the NPL  
Property History: The Navy used Pier 6 as a shipping and receiving port for transporting of Naval equipment and ammunition along the Gowanus Bay.  
  
Project Required: No  
Feature Description: Not reported  
Latitude: 40.654722219999996  
Longitude: -74.01555559999996

Map ID  
 Direction  
 Distance  
 Elevation

MAP FINDINGS

Site

Database(s)

EDR ID Number  
 EPA ID Number

**AF211**  
**ENE**  
**1/8-1/4**  
**0.201 mi.**  
**1063 ft.**

**BARGE: CLEAN ENERGY #1/GOWANUS GAS**  
**SECOND AVENUE & 29TH STREET**  
**BROOKLYN, NY 11232**

**NY MOSF**    **S108413355**  
**N/A**

**Site 3 of 12 in cluster AF**

**Relative:**  
**Lower**

MOSF:

**Actual:**  
**2 ft.**

Name: BARGE: CLEAN ENERGY #1/GOWANUS GAS  
 Address: SECOND AVENUE & 29TH STREET  
 City,State,Zip: BROOKLYN, NY 11232  
 Facility ID: 0-0538  
 Program Type: MOSF  
 Tank Status: Unregulated/Closed  
 Expiration Date: Not reported  
 Dec Region: 2  
 UTMX: Not reported  
 UTMY: Not reported

Name: BARGE: CLEAN ENERGY #2/GOWANUS GAS  
 Address: SECOND AVENUE & 29TH STREET  
 City,State,Zip: BROOKLYN, NY 11232  
 Facility ID: 0-0539  
 Program Type: MOSF  
 Tank Status: Inactive  
 Expiration Date: Not reported  
 Dec Region: 2  
 UTMX: Not reported  
 UTMY: Not reported

Name: BARGE: CLEAN ENERGY #4/GOWANUS GAS TURB.  
 Address: SECOND AVENUE & 29TH STREET  
 City,State,Zip: BROOKLYN, NY 11232  
 Facility ID: 0-0541  
 Program Type: MOSF  
 Tank Status: Unregulated/Closed  
 Expiration Date: Not reported  
 Dec Region: 2  
 UTMX: Not reported  
 UTMY: Not reported

**AF212**  
**ENE**  
**1/8-1/4**  
**0.201 mi.**  
**1063 ft.**

**CON ED - TM 3305**  
**2ND AVE & 29TH ST**  
**BROOKLYN, NY 11232**

**RCRA NonGen / NLR**    **1007206670**  
**NY MANIFEST**    **NYP004014015**

**Site 4 of 12 in cluster AF**

**Relative:**  
**Lower**

RCRA NonGen / NLR:

**Actual:**  
**2 ft.**

Date Form Received by Agency: 19980228  
 Handler Name: CON ED - TM 3305  
 Handler Address: 2ND AVE & 29TH ST  
 Handler City,State,Zip: BROOKLYN, NY 11232-0000  
 EPA ID: NYP004014015  
 Contact Name: ANTHONY DRUMMINGS  
 Contact Address: CONSOLIDATED EDISON INC  
 Contact City,State,Zip: NEW YORK, NY 10003-0000  
 Contact Telephone: 212-460-3770  
 Contact Fax: Not reported  
 Contact Email: Not reported  
 Contact Title: Not reported  
 EPA Region: 02

Map ID  
 Direction  
 Distance  
 Elevation

MAP FINDINGS

Site

Database(s)

EDR ID Number  
 EPA ID Number

CON ED - TM 3305 (Continued)

1007206670

Land Type:	Not reported
Federal Waste Generator Description:	Not a generator, verified
Non-Notifier:	Not reported
Biennial Report Cycle:	Not reported
Accessibility:	Not reported
Active Site Indicator:	Not reported
State District Owner:	NY
State District:	NYSDEC R2
Mailing Address:	CONSOLIDATED EDISON INC
Mailing City,State,Zip:	NEW YORK, NY 10003-0000
Owner Name:	Not reported
Owner Type:	Not reported
Operator Name:	Not reported
Operator Type:	Not reported
Short-Term Generator Activity:	No
Importer Activity:	No
Mixed Waste Generator:	No
Transporter Activity:	No
Transfer Facility Activity:	No
Recycler Activity with Storage:	No
Small Quantity On-Site Burner Exemption:	No
Smelting Melting and Refining Furnace Exemption:	No
Underground Injection Control:	No
Off-Site Waste Receipt:	No
Universal Waste Indicator:	No
Universal Waste Destination Facility:	No
Federal Universal Waste:	No
Active Site Fed-Reg Treatment Storage and Disposal Facility:	Not reported
Active Site Converter Treatment storage and Disposal Facility:	Not reported
Active Site State-Reg Treatment Storage and Disposal Facility:	Not reported
Active Site State-Reg Handler:	---
Federal Facility Indicator:	Not reported
Hazardous Secondary Material Indicator:	NN
Sub-Part K Indicator:	Not reported
Commercial TSD Indicator:	No
Treatment Storage and Disposal Type:	Not reported
2018 GPRA Permit Baseline:	Not on the Baseline
2018 GPRA Renewals Baseline:	Not on the Baseline
Permit Renewals Workload Universe:	Not reported
Permit Workload Universe:	Not reported
Permit Progress Universe:	Not reported
Post-Closure Workload Universe:	Not reported
Closure Workload Universe:	Not reported
202 GPRA Corrective Action Baseline:	No
Corrective Action Workload Universe:	No
Subject to Corrective Action Universe:	No
Non-TSDs Where RCRA CA has Been Imposed Universe:	No
TSDs Potentially Subject to CA Under 3004 (u)/(v) Universe:	No
TSDs Only Subject to CA under Discretionary Auth Universe:	No
Corrective Action Priority Ranking:	No NCAPS ranking
Environmental Control Indicator:	No
Institutional Control Indicator:	No
Human Exposure Controls Indicator:	N/A
Groundwater Controls Indicator:	N/A
Operating TSD Universe:	Not reported
Full Enforcement Universe:	Not reported
Significant Non-Complier Universe:	No

Map ID  
Direction  
Distance  
Elevation

MAP FINDINGS

Site

Database(s)

EDR ID Number  
EPA ID Number

**CON ED - TM 3305 (Continued)**

**1007206670**

Unaddressed Significant Non-Complier Universe: No  
Addressed Significant Non-Complier Universe: No  
Significant Non-Complier With a Compliance Schedule Universe: No  
Financial Assurance Required: Not reported  
Handler Date of Last Change: 20150414  
Recognized Trader-Importer: No  
Recognized Trader-Exporter: No  
Importer of Spent Lead Acid Batteries: No  
Exporter of Spent Lead Acid Batteries: No  
Recycler Activity Without Storage: Not reported  
Manifest Broker: Not reported  
Sub-Part P Indicator: No

Historic Generators:

Receive Date: 19980227  
Handler Name: CON ED - TM 3305  
Federal Waste Generator Description: Not a generator, verified  
State District Owner: NY  
Large Quantity Handler of Universal Waste: No  
Recognized Trader Importer: No  
Recognized Trader Exporter: No  
Spent Lead Acid Battery Importer: No  
Spent Lead Acid Battery Exporter: No  
Current Record: No  
Non Storage Recycler Activity: Not reported  
Electronic Manifest Broker: Not reported

Receive Date: 19980228  
Handler Name: CON ED - TM 3305  
Federal Waste Generator Description: Not a generator, verified  
State District Owner: NY  
Large Quantity Handler of Universal Waste: No  
Recognized Trader Importer: No  
Recognized Trader Exporter: No  
Spent Lead Acid Battery Importer: No  
Spent Lead Acid Battery Exporter: No  
Current Record: Yes  
Non Storage Recycler Activity: Not reported  
Electronic Manifest Broker: Not reported

Receive Date: 19980226  
Handler Name: CON ED - TM 3305  
Federal Waste Generator Description: Large Quantity Generator  
State District Owner: NY  
Large Quantity Handler of Universal Waste: No  
Recognized Trader Importer: No  
Recognized Trader Exporter: No  
Spent Lead Acid Battery Importer: No  
Spent Lead Acid Battery Exporter: No  
Current Record: No  
Non Storage Recycler Activity: Not reported  
Electronic Manifest Broker: Not reported

List of NAICS Codes and Descriptions:

NAICS Code: 2211

Map ID  
Direction  
Distance  
Elevation

MAP FINDINGS

Site

Database(s)

EDR ID Number  
EPA ID Number

**CON ED - TM 3305 (Continued)**

**1007206670**

NAICS Description: ELECTRIC POWER GENERATION, TRANSMISSION AND DISTRIBUTION  
NAICS Code: 22111  
NAICS Description: ELECTRIC POWER GENERATION

Facility Has Received Notices of Violations:  
Violations: No Violations Found

Evaluation Action Summary:  
Evaluations: No Evaluations Found

**NY MANIFEST:**

Name: CONSOLIDATED EDISON  
Address: 2ND AVE & 29TH ST  
City,State,Zip: BROOKLYN, NY 11232-0000  
Country: USA  
EPA ID: NYP004014015  
Facility Status: Not reported  
Location Address 1: MH3305-2ND AVE & W 28TH ST  
Code: BP  
Location Address 2: Not reported  
Total Tanks: Not reported  
Location City: BROOKLYN  
Location State: NY  
Location Zip: Not reported  
Location Zip 4: Not reported

**NY MANIFEST:**

EPAID: NYP004014015  
Mailing Name: CONSOLIDATED EDISON  
Mailing Contact: FRANKLIN MURRAY  
Mailing Address 1: 4 IRVING PLACE RM 828  
Mailing Address 2: Not reported  
Mailing City: NEW YORK  
Mailing State: NY  
Mailing Zip: 10003  
Mailing Zip 4: Not reported  
Mailing Country: USA  
Mailing Phone: 2124602808

**AF213**  
**ENE**  
**1/8-1/4**  
**0.201 mi.**  
**1063 ft.**

**CON EDISON - GOWANUS SUBSTATION**  
**27TH ST & 3RD AVE**  
**BROOKLYN, NY 11232**

**RCRA-LQG 1000111665**  
**NYD981182215**

**Site 5 of 12 in cluster AF**

**Relative:**  
**Lower**  
**Actual:**  
**2 ft.**

RCRA-LQG:  
Date Form Received by Agency: 20200303  
Handler Name: CON EDISON - GOWANUS SUBSTATION  
Handler Address: 27TH ST & 3RD AVE  
Handler City,State,Zip: BROOKLYN, NY 11232  
EPA ID: NYD981182215  
Contact Name: ALEXANDER PIZZANO  
Contact Address: IRVING PLACE, 15TH FL NE  
Contact City,State,Zip: NEW YORK, NY 10003

Map ID  
Direction  
Distance  
Elevation

MAP FINDINGS

Site

Database(s)

EDR ID Number  
EPA ID Number

CON EDISON - GOWANUS SUBSTATION (Continued)

1000111665

Contact Telephone:	212-460-4005
Contact Fax:	Not reported
Contact Email:	PIZZANO@CONED.COM
Contact Title:	ASSOCIATE SCIENTIST
EPA Region:	02
Land Type:	Private
Federal Waste Generator Description:	Large Quantity Generator
Non-Notifier:	Not reported
Biennial Report Cycle:	2019
Accessibility:	Not reported
Active Site Indicator:	Handler Activities
State District Owner:	NY
State District:	NYSDEC R2
Mailing Address:	IRVING PLACE, 15TH FL NE
Mailing City,State,Zip:	NEW YORK, NY 10003
Owner Name:	CONSOLIDATED EDISON COMPANY OF NY, INC.
Owner Type:	Private
Operator Name:	CONSOLIDATED EDISON COMPANY OF NY, INC.
Operator Type:	Private
Short-Term Generator Activity:	No
Importer Activity:	No
Mixed Waste Generator:	No
Transporter Activity:	No
Transfer Facility Activity:	No
Recycler Activity with Storage:	No
Small Quantity On-Site Burner Exemption:	No
Smelting Melting and Refining Furnace Exemption:	No
Underground Injection Control:	No
Off-Site Waste Receipt:	No
Universal Waste Indicator:	No
Universal Waste Destination Facility:	No
Federal Universal Waste:	No
Active Site Fed-Reg Treatment Storage and Disposal Facility:	Not reported
Active Site Converter Treatment storage and Disposal Facility:	Not reported
Active Site State-Reg Treatment Storage and Disposal Facility:	Not reported
Active Site State-Reg Handler:	---
Federal Facility Indicator:	Not reported
Hazardous Secondary Material Indicator:	N
Sub-Part K Indicator:	Not reported
Commercial TSD Indicator:	No
Treatment Storage and Disposal Type:	Not reported
2018 GPRA Permit Baseline:	Not on the Baseline
2018 GPRA Renewals Baseline:	Not on the Baseline
Permit Renewals Workload Universe:	Not reported
Permit Workload Universe:	Not reported
Permit Progress Universe:	Not reported
Post-Closure Workload Universe:	Not reported
Closure Workload Universe:	Not reported
202 GPRA Corrective Action Baseline:	No
Corrective Action Workload Universe:	No
Subject to Corrective Action Universe:	No
Non-TSDs Where RCRA CA has Been Imposed Universe:	No
TSDs Potentially Subject to CA Under 3004 (u)/(v) Universe:	No
TSDs Only Subject to CA under Discretionary Auth Universe:	No
Corrective Action Priority Ranking:	No NCAPS ranking
Environmental Control Indicator:	No
Institutional Control Indicator:	No

Map ID  
Direction  
Distance  
Elevation

MAP FINDINGS

Site

Database(s)

EDR ID Number  
EPA ID Number

**CON EDISON - GOWANUS SUBSTATION (Continued)**

**100011665**

Human Exposure Controls Indicator:	N/A
Groundwater Controls Indicator:	N/A
Operating TSD Universe:	Not reported
Full Enforcement Universe:	Not reported
Significant Non-Complier Universe:	No
Unaddressed Significant Non-Complier Universe:	No
Addressed Significant Non-Complier Universe:	No
Significant Non-Complier With a Compliance Schedule Universe:	No
Financial Assurance Required:	Not reported
Handler Date of Last Change:	20211230
Recognized Trader-Importer:	No
Recognized Trader-Exporter:	No
Importer of Spent Lead Acid Batteries:	No
Exporter of Spent Lead Acid Batteries:	No
Recycler Activity Without Storage:	No
Manifest Broker:	No
Sub-Part P Indicator:	No

Biennial: List of Years

Year: 2019

[Click Here for Biennial Reporting System Data:](#)

Year: 2013

[Click Here for Biennial Reporting System Data:](#)

Year: 2011

[Click Here for Biennial Reporting System Data:](#)

Year: 2001

[Click Here for Biennial Reporting System Data:](#)

Hazardous Waste Summary:

Waste Code:	D001
Waste Description:	IGNITABLE WASTE
Waste Code:	D002
Waste Description:	CORROSIVE WASTE
Waste Code:	D006
Waste Description:	CADMIUM
Waste Code:	D007
Waste Description:	CHROMIUM
Waste Code:	D008
Waste Description:	LEAD
Waste Code:	D009
Waste Description:	MERCURY
Waste Code:	D010
Waste Description:	SELENIUM
Waste Code:	D018
Waste Description:	BENZENE



Map ID  
Direction  
Distance  
Elevation

MAP FINDINGS

Site

Database(s)

EDR ID Number  
EPA ID Number

**CON EDISON - GOWANUS SUBSTATION (Continued)**

**1000111665**

Waste Code: D035  
Waste Description: METHYL ETHYL KETONE

Waste Code: F003  
Waste Description: THE FOLLOWING SPENT NONHALOGENATED SOLVENTS: XYLENE, ACETONE, ETHYL ACETATE, ETHYL BENZENE, ETHYL ETHER, METHYL ISOBUTYL KETONE, N-BUTYL ALCOHOL, CYCLOHEXANONE, AND METHANOL; ALL SPENT SOLVENT MIXTURES/BLENDS CONTAINING, BEFORE USE, ONLY THE ABOVE SPENT NONHALOGENATED SOLVENTS; AND ALL SPENT SOLVENT MIXTURES/BLENDS CONTAINING, BEFORE USE, ONE OR MORE OF THE ABOVE NONHALOGENATED SOLVENTS, AND A TOTAL OF TEN PERCENT OR MORE (BY VOLUME) OF ONE OR MORE OF THOSE SOLVENTS LISTED IN F001, F002, F004, AND F005; AND STILL BOTTOMS FROM THE RECOVERY OF THESE SPENT SOLVENTS AND SPENT SOLVENT MIXTURES.

Waste Code: LABP  
Waste Description: LAB PACK

Handler - Owner Operator:

Owner/Operator Indicator: Owner  
Owner/Operator Name: CONSOLIDATED EDISON COMPANY OF NY, INC.  
Legal Status: Private  
Date Became Current: 20060101  
Date Ended Current: Not reported  
Owner/Operator Address: 4 IRVING PLACE, 15TH FL  
Owner/Operator City,State,Zip: NEW YORK, NY 10003  
Owner/Operator Telephone: Not reported  
Owner/Operator Telephone Ext: Not reported  
Owner/Operator Fax: Not reported  
Owner/Operator Email: Not reported

Owner/Operator Indicator: Owner  
Owner/Operator Name: ASTORIA GENERATING CO LP  
Legal Status: Private  
Date Became Current: 20010101  
Date Ended Current: Not reported  
Owner/Operator Address: 225 GREENFIELD PKWY  
Owner/Operator City,State,Zip: LIVERPOOL, NY 13088  
Owner/Operator Telephone: 315-413-2769  
Owner/Operator Telephone Ext: Not reported  
Owner/Operator Fax: Not reported  
Owner/Operator Email: Not reported

Owner/Operator Indicator: Operator  
Owner/Operator Name: ASTORIA GENERATING CO LP  
Legal Status: Private  
Date Became Current: 20010101  
Date Ended Current: Not reported  
Owner/Operator Address: 225 GREENFIELD PKWY  
Owner/Operator City,State,Zip: LIVERPOOL, NY 13088  
Owner/Operator Telephone: 315-413-2769  
Owner/Operator Telephone Ext: Not reported  
Owner/Operator Fax: Not reported  
Owner/Operator Email: Not reported

Owner/Operator Indicator: Owner  
Owner/Operator Name: CONSOLIDATED EDISON COMPANY OF NY, INC.

Map ID  
Direction  
Distance  
Elevation

MAP FINDINGS

Site

Database(s)

EDR ID Number  
EPA ID Number

CON EDISON - GOWANUS SUBSTATION (Continued)

1000111665

Legal Status:	Private
Date Became Current:	20060101
Date Ended Current:	Not reported
Owner/Operator Address:	4 IRVING PLACE
Owner/Operator City,State,Zip:	NEW YORK, NY 10003
Owner/Operator Telephone:	Not reported
Owner/Operator Telephone Ext:	Not reported
Owner/Operator Fax:	Not reported
Owner/Operator Email:	Not reported
Owner/Operator Indicator:	Operator
Owner/Operator Name:	CONSOLIDATED EDISON COMPANY OF NY, INC.
Legal Status:	Private
Date Became Current:	20060101
Date Ended Current:	Not reported
Owner/Operator Address:	4 IRVING PLACE
Owner/Operator City,State,Zip:	NEW YORK, NY 10003
Owner/Operator Telephone:	Not reported
Owner/Operator Telephone Ext:	Not reported
Owner/Operator Fax:	Not reported
Owner/Operator Email:	Not reported
Owner/Operator Indicator:	Operator
Owner/Operator Name:	CONSOLIDATED EDISON COMPANY OF NY, INC.
Legal Status:	Private
Date Became Current:	20060101
Date Ended Current:	Not reported
Owner/Operator Address:	4 IRVING PLACE, 15TH FL
Owner/Operator City,State,Zip:	NEW YORK, NY 10003
Owner/Operator Telephone:	Not reported
Owner/Operator Telephone Ext:	Not reported
Owner/Operator Fax:	Not reported
Owner/Operator Email:	Not reported
Owner/Operator Indicator:	Owner
Owner/Operator Name:	CONSOLIDATED EDISON COMPANY OF NY, INC.
Legal Status:	Private
Date Became Current:	20060101
Date Ended Current:	Not reported
Owner/Operator Address:	4 IRVING PLACE
Owner/Operator City,State,Zip:	NEW YORK, NY 10003
Owner/Operator Telephone:	Not reported
Owner/Operator Telephone Ext:	Not reported
Owner/Operator Fax:	Not reported
Owner/Operator Email:	Not reported
Owner/Operator Indicator:	Operator
Owner/Operator Name:	CONSOLIDATED EDISON COMPANY OF NY, INC.
Legal Status:	Private
Date Became Current:	20060101
Date Ended Current:	Not reported
Owner/Operator Address:	4 IRVING PLACE
Owner/Operator City,State,Zip:	NEW YORK, NY 10003
Owner/Operator Telephone:	Not reported
Owner/Operator Telephone Ext:	Not reported
Owner/Operator Fax:	Not reported
Owner/Operator Email:	Not reported

Map ID  
Direction  
Distance  
Elevation

MAP FINDINGS

Site

Database(s)

EDR ID Number  
EPA ID Number

**CON EDISON - GOWANUS SUBSTATION (Continued)**

**1000111665**

Owner/Operator Indicator: Owner  
Owner/Operator Name: CONSOLIDATED EDISON COMPANY OF NY, INC.  
Legal Status: Private  
Date Became Current: 19860118  
Date Ended Current: Not reported  
Owner/Operator Address: 4 IRVING PLACE  
Owner/Operator City,State,Zip: NEW YORK, NY 10003  
Owner/Operator Telephone: Not reported  
Owner/Operator Telephone Ext: Not reported  
Owner/Operator Fax: Not reported  
Owner/Operator Email: Not reported

Historic Generators:

Receive Date: 20120306  
Handler Name: CON EDISON - GOWANUS SUBSTATION  
Federal Waste Generator Description: Large Quantity Generator  
State District Owner: NY  
Large Quantity Handler of Universal Waste: No  
Recognized Trader Importer: No  
Recognized Trader Exporter: No  
Spent Lead Acid Battery Importer: No  
Spent Lead Acid Battery Exporter: No  
Current Record: No  
Non Storage Recycler Activity: Not reported  
Electronic Manifest Broker: Not reported

Receive Date: 20140327  
Handler Name: CON EDISON - GOWANUS SUBSTATION  
Federal Waste Generator Description: Large Quantity Generator  
State District Owner: NY  
Large Quantity Handler of Universal Waste: No  
Recognized Trader Importer: No  
Recognized Trader Exporter: No  
Spent Lead Acid Battery Importer: No  
Spent Lead Acid Battery Exporter: No  
Current Record: No  
Non Storage Recycler Activity: Not reported  
Electronic Manifest Broker: Not reported

Receive Date: 20200303  
Handler Name: CON EDISON - GOWANUS SUBSTATION  
Federal Waste Generator Description: Large Quantity Generator  
State District Owner: NY  
Large Quantity Handler of Universal Waste: No  
Recognized Trader Importer: No  
Recognized Trader Exporter: No  
Spent Lead Acid Battery Importer: No  
Spent Lead Acid Battery Exporter: No  
Current Record: Yes  
Non Storage Recycler Activity: No  
Electronic Manifest Broker: No

Receive Date: 19931029  
Handler Name: ASTORIA GEN - GOWANUS GENERATING STA  
Federal Waste Generator Description: Large Quantity Generator  
State District Owner: NY  
Large Quantity Handler of Universal Waste: No

Map ID  
Direction  
Distance  
Elevation

MAP FINDINGS

Site

Database(s)

EDR ID Number  
EPA ID Number

**CON EDISON - GOWANUS SUBSTATION (Continued)**

**1000111665**

Recognized Trader Importer: No  
Recognized Trader Exporter: No  
Spent Lead Acid Battery Importer: No  
Spent Lead Acid Battery Exporter: No  
Current Record: No  
Non Storage Recycler Activity: Not reported  
Electronic Manifest Broker: Not reported

Receive Date: 20060101  
Handler Name: CON EDISION - GOWANUS  
Federal Waste Generator Description: Conditionally Exempt Small Quantity Generator  
State District Owner: NY  
Large Quantity Handler of Universal Waste: No  
Recognized Trader Importer: No  
Recognized Trader Exporter: No  
Spent Lead Acid Battery Importer: No  
Spent Lead Acid Battery Exporter: No  
Current Record: No  
Non Storage Recycler Activity: Not reported  
Electronic Manifest Broker: Not reported

Receive Date: 20070101  
Handler Name: CON EDISION - GOWANUS  
Federal Waste Generator Description: Small Quantity Generator  
State District Owner: NY  
Large Quantity Handler of Universal Waste: No  
Recognized Trader Importer: No  
Recognized Trader Exporter: No  
Spent Lead Acid Battery Importer: No  
Spent Lead Acid Battery Exporter: No  
Current Record: No  
Non Storage Recycler Activity: Not reported  
Electronic Manifest Broker: Not reported

Receive Date: 19860130  
Handler Name: CON EDISON - GOWANUS GAS TURBINE  
Federal Waste Generator Description: Not a generator, verified  
State District Owner: NY  
Large Quantity Handler of Universal Waste: No  
Recognized Trader Importer: No  
Recognized Trader Exporter: No  
Spent Lead Acid Battery Importer: No  
Spent Lead Acid Battery Exporter: No  
Current Record: No  
Non Storage Recycler Activity: Not reported  
Electronic Manifest Broker: Not reported

Receive Date: 19980226  
Handler Name: CON ED - GOWANUS GAS TURBINE SITE  
Federal Waste Generator Description: Large Quantity Generator  
State District Owner: NY  
Large Quantity Handler of Universal Waste: No  
Recognized Trader Importer: No  
Recognized Trader Exporter: No  
Spent Lead Acid Battery Importer: No  
Spent Lead Acid Battery Exporter: No  
Current Record: No

Map ID  
Direction  
Distance  
Elevation

MAP FINDINGS

Site

Database(s)

EDR ID Number  
EPA ID Number

**CON EDISON - GOWANUS SUBSTATION (Continued)**

**1000111665**

Non Storage Recycler Activity: Not reported  
Electronic Manifest Broker: Not reported

Receive Date: 20010101  
Handler Name: GOWANUS GAS TURBINES  
Federal Waste Generator Description: Large Quantity Generator  
State District Owner: NY  
Large Quantity Handler of Universal Waste: No  
Recognized Trader Importer: No  
Recognized Trader Exporter: No  
Spent Lead Acid Battery Importer: No  
Spent Lead Acid Battery Exporter: No  
Current Record: No  
Non Storage Recycler Activity: Not reported  
Electronic Manifest Broker: Not reported

Receive Date: 20020531  
Handler Name: CON EDISION - GOWANUS  
Federal Waste Generator Description: Large Quantity Generator  
State District Owner: NY  
Large Quantity Handler of Universal Waste: No  
Recognized Trader Importer: No  
Recognized Trader Exporter: No  
Spent Lead Acid Battery Importer: No  
Spent Lead Acid Battery Exporter: No  
Current Record: No  
Non Storage Recycler Activity: Not reported  
Electronic Manifest Broker: Not reported

List of NAICS Codes and Descriptions:

NAICS Code: 2211  
NAICS Description: ELECTRIC POWER GENERATION, TRANSMISSION AND DISTRIBUTION

NAICS Code: 22111  
NAICS Description: ELECTRIC POWER GENERATION

NAICS Code: 221122  
NAICS Description: ELECTRIC POWER DISTRIBUTION

Facility Has Received Notices of Violation:

Found Violation: No  
Agency Which Determined Violation: Not reported  
Violation Short Description: Not reported  
Date Violation was Determined: Not reported  
Actual Return to Compliance Date: Not reported  
Return to Compliance Qualifier: Not reported  
Violation Responsible Agency: Not reported  
Scheduled Compliance Date: Not reported  
Enforcement Identifier: Not reported  
Date of Enforcement Action: Not reported  
Enforcement Responsible Agency: Not reported  
Enforcement Docket Number: Not reported  
Enforcement Attorney: Not reported  
Corrective Action Component: Not reported  
Appeal Initiated Date: Not reported  
Appeal Resolution Date: Not reported

Map ID  
Direction  
Distance  
Elevation

MAP FINDINGS

Site

Database(s)

EDR ID Number  
EPA ID Number

**CON EDISON - GOWANUS SUBSTATION (Continued)**

1000111665

Disposition Status Date:	Not reported
Disposition Status:	Not reported
Disposition Status Description:	Not reported
Consent/Final Order Sequence Number:	Not reported
Consent/Final Order Respondent Name:	Not reported
Consent/Final Order Lead Agency:	Not reported
Enforcement Type:	Not reported
Enforcement Responsible Person:	Not reported
Enforcement Responsible Sub-Organization:	Not reported
SEP Sequence Number:	Not reported
SEP Expenditure Amount:	Not reported
SEP Scheduled Completion Date:	Not reported
SEP Actual Date:	Not reported
SEP Defaulted Date:	Not reported
SEP Type:	Not reported
SEP Type Description:	Not reported
Proposed Amount:	Not reported
Final Monetary Amount:	Not reported
Paid Amount:	Not reported
Final Count:	Not reported
Final Amount:	Not reported
Found Violation:	Yes
Agency Which Determined Violation:	State
Violation Short Description:	Generators - General
Date Violation was Determined:	19970618
Actual Return to Compliance Date:	19970721
Return to Compliance Qualifier:	Observed
Violation Responsible Agency:	State
Scheduled Compliance Date:	19970718
Enforcement Identifier:	000
Date of Enforcement Action:	19970618
Enforcement Responsible Agency:	State
Enforcement Docket Number:	Not reported
Enforcement Attorney:	NY
Corrective Action Component:	No
Appeal Initiated Date:	Not reported
Appeal Resolution Date:	Not reported
Disposition Status Date:	Not reported
Disposition Status:	Not reported
Disposition Status Description:	Not reported
Consent/Final Order Sequence Number:	Not reported
Consent/Final Order Respondent Name:	Not reported
Consent/Final Order Lead Agency:	Not reported
Enforcement Type:	WRITTEN INFORMAL
Enforcement Responsible Person:	NYADS
Enforcement Responsible Sub-Organization:	R2
SEP Sequence Number:	Not reported
SEP Expenditure Amount:	Not reported
SEP Scheduled Completion Date:	Not reported
SEP Actual Date:	Not reported
SEP Defaulted Date:	Not reported
SEP Type:	Not reported
SEP Type Description:	Not reported
Proposed Amount:	Not reported
Final Monetary Amount:	Not reported
Paid Amount:	Not reported

Map ID  
Direction  
Distance  
Elevation

MAP FINDINGS

Site

Database(s)

EDR ID Number  
EPA ID Number

**CON EDISON - GOWANUS SUBSTATION (Continued)**

**1000111665**

Final Count:	Not reported
Final Amount:	Not reported
Found Violation:	No
Agency Which Determined Violation:	Not reported
Violation Short Description:	Not reported
Date Violation was Determined:	Not reported
Actual Return to Compliance Date:	Not reported
Return to Compliance Qualifier:	Not reported
Violation Responsible Agency:	Not reported
Scheduled Compliance Date:	Not reported
Enforcement Identifier:	Not reported
Date of Enforcement Action:	Not reported
Enforcement Responsible Agency:	Not reported
Enforcement Docket Number:	Not reported
Enforcement Attorney:	Not reported
Corrective Action Component:	Not reported
Appeal Initiated Date:	Not reported
Appeal Resolution Date:	Not reported
Disposition Status Date:	Not reported
Disposition Status:	Not reported
Disposition Status Description:	Not reported
Consent/Final Order Sequence Number:	Not reported
Consent/Final Order Respondent Name:	Not reported
Consent/Final Order Lead Agency:	Not reported
Enforcement Type:	Not reported
Enforcement Responsible Person:	Not reported
Enforcement Responsible Sub-Organization:	Not reported
SEP Sequence Number:	Not reported
SEP Expenditure Amount:	Not reported
SEP Scheduled Completion Date:	Not reported
SEP Actual Date:	Not reported
SEP Defaulted Date:	Not reported
SEP Type:	Not reported
SEP Type Description:	Not reported
Proposed Amount:	Not reported
Final Monetary Amount:	Not reported
Paid Amount:	Not reported
Final Count:	Not reported
Final Amount:	Not reported
Evaluation Action Summary:	
Evaluation Date:	20160310
Evaluation Responsible Agency:	State
Found Violation:	No
Evaluation Type Description:	COMPLIANCE EVALUATION INSPECTION ON-SITE
Evaluation Responsible Person Identifier:	NYCMK
Evaluation Responsible Sub-Organization:	R2
Actual Return to Compliance Date:	Not reported
Scheduled Compliance Date:	Not reported
Date of Request:	Not reported
Date Response Received:	Not reported
Request Agency:	Not reported
Former Citation:	Not reported
Evaluation Date:	19970602
Evaluation Responsible Agency:	State

Map ID  
 Direction  
 Distance  
 Elevation

MAP FINDINGS

Site

Database(s)

EDR ID Number  
 EPA ID Number

**CON EDISON - GOWANUS SUBSTATION (Continued)**

**1000111665**

Found Violation:	Yes
Evaluation Type Description:	COMPLIANCE EVALUATION INSPECTION ON-SITE
Evaluation Responsible Person Identifier:	NYADS
Evaluation Responsible Sub-Organization:	R2
Actual Return to Compliance Date:	19970721
Scheduled Compliance Date:	19970718
Date of Request:	Not reported
Date Response Received:	Not reported
Request Agency:	Not reported
Former Citation:	Not reported
Evaluation Date:	20121114
Evaluation Responsible Agency:	EPA
Found Violation:	No
Evaluation Type Description:	COMPLIANCE ASSISTANCE VISIT
Evaluation Responsible Person Identifier:	R2JDW
Evaluation Responsible Sub-Organization:	RCB
Actual Return to Compliance Date:	Not reported
Scheduled Compliance Date:	Not reported
Date of Request:	Not reported
Date Response Received:	Not reported
Request Agency:	Not reported
Former Citation:	Not reported

**AF214**  
**ENE**  
**1/8-1/4**  
**0.201 mi.**  
**1063 ft.**

**CON EDISON GOWANIS GAS TURBINE**  
**SECOND AVE & 29TH ST**  
**BROOKLYN, NY 11232**  
**Site 6 of 12 in cluster AF**

**PA MANIFEST**    **S112069167**  
**N/A**

**Relative:**  
**Lower**  
**Actual:**  
**2 ft.**

Manifest Details:

Year:	2011
Manifest Number:	005109622JJK
Manifest Type:	TSD Copy
Generator EPA Id:	NYD981182215
Generator Date:	10/13/2011
Mailing Address:	Not reported
Mailing City, St, Zip:	Not reported
Contact Name:	Not reported
Contact Phone:	718-768-2447
TSD EPA Id:	PAD085690592
TSD Date:	Not reported
TSD Facility Name:	REPUBLIC ENVIRONMENTAL SYSTEMS OF PA INC
TSD Facility Address:	2869 SANDSTONE DRIVE
TSD Facility City:	HATFIELD
TSD Facility State:	PA
Facility Telephone:	Not reported
Page Number:	1
Line Number:	1
Waste Number:	D008
Container Number:	1
Container Type:	Metal boxes, cartons, cases (including roll-offs)
Waste Quantity:	18
Unit:	Tons (2000 Pounds)
Handling Code:	Not reported
TSP EPA Id:	Not reported
Date TSP Sig:	Not reported



MAP FINDINGS

Map ID  
 Direction  
 Distance  
 Elevation

Site

Database(s)

EDR ID Number  
 EPA ID Number

**AF215**  
**ENE**  
**1/8-1/4**  
**0.201 mi.**  
**1063 ft.**

**GOWANUS CANAL**  
**29TH STREET & 2ND AVENUE**  
**BROOKLYN, NY**

**NY LTANKS**    **S102150803**  
**NY Spills**     **N/A**

**Site 7 of 12 in cluster AF**

**Relative:**  
**Lower**  
**Actual:**  
**2 ft.**

**LTANKS:**

Name: GOWANES GAS TURBINE SITE  
 Address: 29TH STREET & 2ND AVENUE  
 City,State,Zip: BROOKLYN, NY  
 Spill Number/Closed Date: 9806837 / 1998-09-03  
 Facility ID: 9806837  
 Site ID: 119011  
 Spill Date: 1998-09-03  
 Spill Cause: Tank Overfill  
 Spill Source: Commercial/Industrial  
 Spill Class: C4  
 Cleanup Ceased: Not reported  
 SWIS: 2401  
 Investigator: JHOCONNE  
 Referred To: Not reported  
 Reported to Dept: 1998-09-03  
 CID: 384  
 Water Affected: Not reported  
 Spill Notifier: Responsible Party  
 Last Inspection: Not reported  
 Recommended Penalty: False  
 Meets Standard: False  
 UST Involvement: False  
 Remediation Phase: 0  
 Date Entered In Computer: 1998-09-03  
 Spill Record Last Update: 2000-12-14  
 Spiller Name: WILLIAM MURPHY  
 Spiller Company: CON ED  
 Spiller Address: 29TH ST & SECOND AVE  
 Spiller County: 001  
 Spiller Contact: WILLIAM MURPHY  
 Spiller Phone: (212) 580-6763  
 Spiller Extention: Not reported  
 DEC Region: 2  
 DER Facility ID: 223190  
 DEC Memo: "Prior to Sept, 2004 data translation this spill Lead\_DEC Field was O'CONNELL e2mis notes: Operator found fuel blowing out of drain line on unit 2-2. He then checked waste oil tank and found tank overflowing from vents. It is suspected that this is mostly rain water from last night's rain. Miller Environmental has been called to pump out the tank. Estimated approximately 50 gallons spilled. As of 1630 hrs MEG crew completed clean up."

Remarks: "HEAVY RAINS CAUSED WASTE OIL TO OVERFLOW"

All Materials:

Site ID: 119011  
 Operable Unit ID: 1067963  
 Operable Unit: 01  
 Material ID: 317975  
 Material Code: 0001A  
 Material Name: #2 fuel oil  
 Case No.: Not reported  
 Material FA: Petroleum  
 Quantity: 50.00

Map ID  
Direction  
Distance  
Elevation

MAP FINDINGS

Site

Database(s)

EDR ID Number  
EPA ID Number

**GOWANUS CANAL (Continued)**

**S102150803**

Units: G  
Recovered: .00  
Oxygenate: Not reported

Name: GOWANUS TURBINE SITE  
Address: 29TH STREET & 2ND AVENUE  
City,State,Zip: BROOKLYN, NY  
Spill Number/Closed Date: 9705001 / 2002-03-21  
Facility ID: 9705001  
Site ID: 261797  
Spill Date: 1997-07-25  
Spill Cause: Tank Failure  
Spill Source: Commercial Vehicle  
Spill Class: C4  
Cleanup Ceased: Not reported  
SWIS: 2401  
Investigator: CAENGELH  
Referred To: Not reported  
Reported to Dept: 1997-07-25  
CID: 322  
Water Affected: Not reported  
Spill Notifier: Responsible Party  
Last Inspection: Not reported  
Recommended Penalty: False  
Meets Standard: False  
UST Involvement: False  
Remediation Phase: 0  
Date Entered In Computer: 1997-07-25  
Spill Record Last Update: 2002-03-21  
Spiller Name: SCHAVONE  
Spiller Company: GOWANUS TURBINE SITE  
Spiller Address: 29TH ST AND 2ND AVE  
Spiller County: 001  
Spiller Contact: SCHAVONE  
Spiller Phone: Not reported  
Spiller Extention: Not reported  
DEC Region: 2  
DER Facility ID: 223190  
DEC Memo: "Prior to Sept, 2004 data translation this spill Lead\_DEC Field was

Remarks: "LEAKING TANK IN VEHICLE - SPILL ON PAVEMENT BEING CLEANED UP"

All Materials:  
Site ID: 261797  
Operable Unit ID: 1050877  
Operable Unit: 01  
Material ID: 334231  
Material Code: 0008  
Material Name: diesel  
Case No.: Not reported  
Material FA: Petroleum  
Quantity: 5.00  
Units: G  
Recovered: 5.00  
Oxygenate: Not reported

Map ID  
Direction  
Distance  
Elevation

MAP FINDINGS

Site

Database(s)

EDR ID Number  
EPA ID Number

**GOWANUS CANAL (Continued)**

**S102150803**

**SPILLS:**

Name: GOWANUS GAS TURBINES  
Address: 29TH STREET & 2ND AVENUE  
City,State,Zip: BROOKLYN, NY  
Spill Number/Closed Date: 9614099 / 2000-11-30  
Facility ID: 9614099  
Facility Type: ER  
DER Facility ID: 223190  
Site ID: 219650  
DEC Region: 2  
Spill Cause: Unknown  
Spill Class: C4  
SWIS: 2401  
Spill Date: 1997-03-04  
Investigator: JHOCONNE  
Referred To: Not reported  
Reported to Dept: 1997-03-04  
CID: 205  
Water Affected: Not reported  
Spill Source: Unknown  
Spill Notifier: Responsible Party  
Cleanup Ceased: Not reported  
Cleanup Meets Std: False  
Last Inspection: Not reported  
Recommended Penalty: False  
UST Trust: False  
Remediation Phase: 0  
Date Entered In Computer: 1997-03-04  
Spill Record Last Update: 2005-09-14  
Spiller Name: Not reported  
Spiller Company: CON ED  
Spiller Address: Not reported  
Spiller Company: 999  
Contact Name: ED ROACH  
DEC Memo: "Prior to Sept, 2004 data translation this spill Lead\_DEC Field was O'CONNELL 3/20/97 (Katz notes): Al Fillipi - same as 3/4/97 report - sheen also found in water during inspection w/Brian Mitchell. Placed booms. Dissipated quickly. e2mis notes: Noticed sheen between dock and CE2 fuel barge. Absorbent boom placed by site personnel. The source was not from the site. Sample analysis did not match fuel oil."

Remarks: "CALLER FOUND SPILL OF OIL ON PROPERTY."

**All Materials:**

Site ID: 219650  
Operable Unit ID: 1045533  
Operable Unit: 01  
Material ID: 339209  
Material Code: 0022  
Material Name: waste oil/used oil  
Case No.: Not reported  
Material FA: Petroleum  
Quantity: .00  
Units: G  
Recovered: .00  
Oxygenate: Not reported

Map ID  
Direction  
Distance  
Elevation

MAP FINDINGS

Site

Database(s)

EDR ID Number  
EPA ID Number

**GOWANUS CANAL (Continued)**

**S102150803**

Name: GOWANUS GAS TURBINE SITE  
Address: 29TH STREET & 2ND AVENUE  
City,State,Zip: BROOKLYN, NY  
Spill Number/Closed Date: 9807999 / 2002-03-21  
Facility ID: 9807999  
Facility Type: ER  
DER Facility ID: 223190  
Site ID: 246921  
DEC Region: 2  
Spill Cause: Equipment Failure  
Spill Class: C4  
SWIS: 2401  
Spill Date: 1998-09-30  
Investigator: JHOCONNE  
Referred To: Not reported  
Reported to Dept: 1998-09-30  
CID: 252  
Water Affected: Not reported  
Spill Source: Commercial/Industrial  
Spill Notifier: Responsible Party  
Cleanup Ceased: Not reported  
Cleanup Meets Std: False  
Last Inspection: Not reported  
Recommended Penalty: False  
UST Trust: False  
Remediation Phase: 0  
Date Entered In Computer: 1998-09-30  
Spill Record Last Update: 2002-03-21  
Spiller Name: STEVE ROMERO  
Spiller Company: GOWANUS GAS TURBINE SITE  
Spiller Address: 29TH ST/2ND AVE  
Spiller Company: 001  
Contact Name: MIKE CESARE  
DEC Memo: "Prior to Sept, 2004 data translation this spill Lead\_DEC Field was O'CONNELL 3/21/02: Information submitted by Orion Power New York indicate that the source of the spill was a cracked tubing on the main fuel pump to the pressure gauge on barge GT3-4. The spill was cleaned up the same day, and a repair was made. (JHO) "  
Remarks: "SPILL IN PROCESS OF BEING CLEANED UP AND THE REPAIRS WILL BE MADE."  
All Materials:  
Site ID: 246921  
Operable Unit ID: 1065558  
Operable Unit: 01  
Material ID: 315535  
Material Code: 0001A  
Material Name: #2 fuel oil  
Case No.: Not reported  
Material FA: Petroleum  
Quantity: 15.00  
Units: G  
Recovered: .00  
Oxygenate: Not reported  
  
Name: GOWANUS GAS TURBINE SITE  
Address: 29TH STREET & 2ND AVENUE  
City,State,Zip: BROOKLYN, NY

Map ID  
Direction  
Distance  
Elevation

MAP FINDINGS

Site

Database(s)

EDR ID Number  
EPA ID Number

**GOWANUS CANAL (Continued)**

**S102150803**

Spill Number/Closed Date: 9810249 / 2000-12-12  
Facility ID: 9810249  
Facility Type: ER  
DER Facility ID: 223190  
Site ID: 246922  
DEC Region: 2  
Spill Cause: Other  
Spill Class: B3  
SWIS: 2401  
Spill Date: 1998-11-13  
Investigator: CAENGELH  
Referred To: Not reported  
Reported to Dept: 1998-11-13  
CID: 252  
Water Affected: GOWANUS CANAL  
Spill Source: Commercial/Industrial  
Spill Notifier: Other  
Cleanup Ceased: Not reported  
Cleanup Meets Std: False  
Last Inspection: Not reported  
Recommended Penalty: False  
UST Trust: False  
Remediation Phase: 0  
Date Entered In Computer: 1998-11-13  
Spill Record Last Update: 2000-12-14  
Spiller Name: UNK  
Spiller Company: MILLER ENVIRONMENTAL GRP  
Spiller Address: UNK  
Spiller Company: 001  
Contact Name: MIKE CESARE  
DEC Memo: "Prior to Sept, 2004 data translation this spill Lead\_DEC Field was ENGELHARDT Leak from contractor's vacuum hose onto pier and into water. Inside permanently boomed area. Clean up was completed by site personnel."  
Remarks: "CONTRACTOR WORKING AT LOCATION WAS CUPLING HOSES WHEN RESIDUAL OIL MIXTURE GOT RELEASED INTO CANAL. PADS PUT IN PLACE-CLEAN UP IN PROGRESS. CON ED'S SPILL #121242."  
All Materials:  
Site ID: 246922  
Operable Unit ID: 1071160  
Operable Unit: 01  
Material ID: 314119  
Material Code: 0066A  
Material Name: unknown petroleum  
Case No.: Not reported  
Material FA: Petroleum  
Quantity: .00  
Units: G  
Recovered: .00  
Oxygenate: Not reported  
Name: GOWANUS SUBSTATION  
Address: 29TH STREET & 2ND AVENUE  
City,State,Zip: BROOKLYN, NY  
Spill Number/Closed Date: 0104654 / 2005-05-20  
Facility ID: 0104654

Map ID  
Direction  
Distance  
Elevation

MAP FINDINGS

Site

Database(s)

EDR ID Number  
EPA ID Number

**GOWANUS CANAL (Continued)**

**S102150803**

Facility Type: ER  
DER Facility ID: 223190  
Site ID: 246915  
DEC Region: 2  
Spill Cause: Equipment Failure  
Spill Class: C4  
SWIS: 2401  
Spill Date: 2001-07-31  
Investigator: JHOCONNE  
Referred To: Not reported  
Reported to Dept: 2001-07-31  
CID: 390  
Water Affected: Not reported  
Spill Source: Commercial/Industrial  
Spill Notifier: Responsible Party  
Cleanup Ceased: Not reported  
Cleanup Meets Std: False  
Last Inspection: Not reported  
Recommended Penalty: False  
UST Trust: False  
Remediation Phase: 0  
Date Entered In Computer: 2001-07-31  
Spill Record Last Update: 2005-05-20  
Spiller Name: CALLER  
Spiller Company: CON ED  
Spiller Address: 4 IRVING PL  
Spiller Company: 001  
Contact Name: MARK SCHLAGEL  
DEC Memo: "Prior to Sept, 2004 data translation this spill Lead\_DEC Field was RODRIGUEZ 31-JUL-2001 14:40 HRS. REPORTS: WHILE P.SUDOL WAS ON LOCATION FOR INSPECTION WITH THE DEC HE FOUND: APPROX. 4 OZ OF TRANS FDR FLUID ON TO A SUPPORT BEAM THEN ON TO BLUE STONE IN CIRCULATION PLANT # C2 FROM OIL PUMP SEAL. EQUIPMENT IS DRIPPING APPROX. 1 DROP EVERY 10 MINUTES. SPILL IS NOT CONTAINED. NO SEWERS OR WATER WAYS AFFECTED. CLEANUP PENDING REPAIR. CONTAINER PLACED UNDER LEAK FILLED WITH OIL ABSORBENT UPDATE 31-JUL-2001 17:20 HRS. ASPER AN E-MAIL FROM M.ROSA : 13:48 hours During a DEC inspection of the Gowanus Substation, it revealed that within Cooling Plant C2, there was a minor oil leak from the Oil Motor / Pump #01 seals. Apparently through vibration of the motor the catch pan shifted slightly causing a leak of approximately four ounces of oil onto the bluestone. The pan was immediately reposition and consultations were in progress due to a previous E2MIS work order on that piece of equipment. 16:45 hours. Two catch pans placed beneath the Oil Motor/ Pump # 01. The support structure of the pump has been cleaned and the oily bluestone removed. A 5 gallon pail was created and labeled oily debris from CP 02. The drum identification number and the proper labels need to be applied. UPDATE 8/23/04 W.O.# 0000122854 has been complete by Michael Garcia#14564 and Nesbilt Santo # 14864. Pump needs to be repaired. Another Incident Report 140211 will capture the repairs on pump. This incident # will be closed because on inspection found two incidents for the same problem."  
Remarks: "4 oz spilled - clean up pending crew arrival spilled to bluestone & a support beam - no smoke/fire/private property con ed none at this time - - - -this is a NON pcb spill"  
All Materials:  
Site ID: 246915

Map ID  
Direction  
Distance  
Elevation

MAP FINDINGS

Site

Database(s)

EDR ID Number  
EPA ID Number

**GOWANUS CANAL (Continued)**

**S102150803**

Operable Unit ID: 843037  
Operable Unit: 01  
Material ID: 533136  
Material Code: 0541A  
Material Name: dielectric fluid  
Case No.: Not reported  
Material FA: Petroleum  
Quantity: .00  
Units: G  
Recovered: .00  
Oxygenate: Not reported

Name: GOWANUS GAS TURBINE SITE  
Address: 29TH STREET & 2ND AVENUE  
City,State,Zip: BROOKLYN, NY  
Spill Number/Closed Date: 9504650 / 1995-07-19  
Facility ID: 9504650  
Facility Type: ER  
DER Facility ID: 223190  
Site ID: 246916  
DEC Region: 2  
Spill Cause: Unknown  
Spill Class: C3  
SWIS: 2401  
Spill Date: 1995-07-18  
Investigator: CAENGELH  
Referred To: Not reported  
Reported to Dept: 1995-07-18  
CID: Not reported  
Water Affected: EAST RIVER  
Spill Source: Unknown  
Spill Notifier: Responsible Party  
Cleanup Ceased: Not reported  
Cleanup Meets Std: False  
Last Inspection: Not reported  
Recommended Penalty: False  
UST Trust: False  
Remediation Phase: 0  
Date Entered In Computer: 1995-08-03  
Spill Record Last Update: 1998-02-17  
Spiller Name: Not reported  
Spiller Company: CON ED  
Spiller Address: Not reported  
Spiller Company: 999  
Contact Name: Not reported  
DEC Memo: "Prior to Sept, 2004 data translation this spill Lead\_DEC Field was ENGELHARDT 7/19/95: Al Fillipi - due to heavy rainfall could not handle water and overflowed newly installed lip around barge. They are going to raise the lip from 3 to 6 . All oil contained within permanent boom. Used sorbent pads to try to remove sheen. MEG called in to do clean up. No PCB analysis performed. Transformer is non-PCB. Mike O'Donnell (Con Ed) - source of oil was residual dripping from dressing coupling on #3 and 4 units. 10/10/95: This is additional information about material spilled from the translation of the old spill file: OIL SHEEN."  
Remarks: "SHEEN FOUND AROUND 2 BARGES AFTER RAIN - CONTAINED BY BOOMS."

Map ID  
Direction  
Distance  
Elevation

MAP FINDINGS

Site

Database(s)

EDR ID Number  
EPA ID Number

**GOWANUS CANAL (Continued)**

**S102150803**

All Materials:

Site ID: 246916  
Operable Unit ID: 1015567  
Operable Unit: 01  
Material ID: 366159  
Material Code: 0066A  
Material Name: unknown petroleum  
Case No.: Not reported  
Material FA: Petroleum  
Quantity: 1.00  
Units: G  
Recovered: .00  
Oxygenate: Not reported

Name: GOWANUS GAS TURBINE FAC  
Address: 29TH STREET & 2ND AVENUE  
City,State,Zip: BROOKLYN, NY  
Spill Number/Closed Date: 9516210 / 2002-03-21  
Facility ID: 9516210  
Facility Type: ER  
DER Facility ID: 223190  
Site ID: 246917  
DEC Region: 2  
Spill Cause: Unknown  
Spill Class: B3  
SWIS: 2401  
Spill Date: 1996-03-18  
Investigator: JHOCONNE  
Referred To: Not reported  
Reported to Dept: 1996-03-18  
CID: 275  
Water Affected: EAST RIVER  
Spill Source: Unknown  
Spill Notifier: Other  
Cleanup Ceased: Not reported  
Cleanup Meets Std: False  
Last Inspection: Not reported  
Recommended Penalty: False  
UST Trust: False  
Remediation Phase: 0  
Date Entered In Computer: 1996-03-18  
Spill Record Last Update: 2002-03-21  
Spiller Name: UNKNOWN  
Spiller Company: Unknown  
Spiller Address: UNKNOWN  
Spiller Company: 999  
Contact Name: STEVE ROMERO  
DEC Memo: "Prior to Sept, 2004 data translation this spill Lead\_DEC Field was O'CONNELL 3/21/02: Information provided by Orion Power New York indicates this storm drain was sealed on or about July1, 1996. No recurrences of sheen emanating from the storm drain have been noted since then. (JHO) "  
Remarks: "unkn petro product coming from pipe - spill is conatined with oil booms by con ed - "

All Materials:



Map ID  
Direction  
Distance  
Elevation

MAP FINDINGS

Site

Database(s)

EDR ID Number  
EPA ID Number

**GOWANUS CANAL (Continued)**

**S102150803**

Site ID: 246917  
Operable Unit ID: 1027184  
Operable Unit: 01  
Material ID: 352748  
Material Code: 0066A  
Material Name: unknown petroleum  
Case No.: Not reported  
Material FA: Petroleum  
Quantity: .00  
Units: G  
Recovered: .00  
Oxygenate: Not reported

Name: GOWANUS CANAL  
Address: 29TH STREET & 2ND AVENUE  
City,State,Zip: BROOKLYN, NY  
Spill Number/Closed Date: 9603148 / 2002-03-21  
Facility ID: 9603148  
Facility Type: ER  
DER Facility ID: 223190  
Site ID: 246918  
DEC Region: 2  
Spill Cause: Unknown  
Spill Class: B3  
SWIS: 2401  
Spill Date: 1996-06-06  
Investigator: CAENGELH  
Referred To: Not reported  
Reported to Dept: 1996-06-06  
CID: 205  
Water Affected: GOWANUS CANAL  
Spill Source: Unknown  
Spill Notifier: Responsible Party  
Cleanup Ceased: Not reported  
Cleanup Meets Std: False  
Last Inspection: Not reported  
Recommended Penalty: False  
UST Trust: False  
Remediation Phase: 0  
Date Entered In Computer: 1996-06-06  
Spill Record Last Update: 2002-03-21  
Spiller Name: UNKNOWN  
Spiller Company: Unknown  
Spiller Address: UNKNOWN  
Spiller Company: 999  
Contact Name: JOE DEVOTI  
DEC Memo: "Prior to Sept, 2004 data translation this spill Lead\_DEC Field was ENGELHARDT 3/21/02: Information provided by Orion Power New York indicates this storm drain was sealed on or about July1, 1996. No recurrences of sheen emanating from the storm drain have been noted since then. (JHO) "  
Remarks: "sheen 30ft x 30ft, contained in a permanent boom. came from a drain line who's origin is unknown."

All Materials:  
Site ID: 246918  
Operable Unit ID: 1030701

Map ID  
Direction  
Distance  
Elevation

MAP FINDINGS

Site

Database(s)

EDR ID Number  
EPA ID Number

**GOWANUS CANAL (Continued)**

**S102150803**

Operable Unit: 01  
Material ID: 349394  
Material Code: 0066A  
Material Name: unknown petroleum  
Case No.: Not reported  
Material FA: Petroleum  
Quantity: .00  
Units: G  
Recovered: .00  
Oxygenate: Not reported

Name: CON ED GOWANUS GAS TURBIN  
Address: 29TH STREET & 2ND AVENUE  
City,State,Zip: BROOKLYN, NY  
Spill Number/Closed Date: 9704982 / 1998-06-24  
Facility ID: 9704982  
Facility Type: ER  
DER Facility ID: 223190  
Site ID: 246919  
DEC Region: 2  
Spill Cause: Other  
Spill Class: C4  
SWIS: 2401  
Spill Date: 1997-07-25  
Investigator: CAENGELH  
Referred To: Not reported  
Reported to Dept: 1997-07-25  
CID: 252  
Water Affected: Not reported  
Spill Source: Commercial/Industrial  
Spill Notifier: Federal Government  
Cleanup Ceased: Not reported  
Cleanup Meets Std: False  
Last Inspection: Not reported  
Recommended Penalty: False  
UST Trust: False  
Remediation Phase: 0  
Date Entered In Computer: 1997-07-25  
Spill Record Last Update: 2000-07-03  
Spiller Name: TIM SOILCH  
Spiller Company: CON EDISON  
Spiller Address: 4 IRVING PLACE  
Spiller Company: 001  
Contact Name: MISS LUKSHIRDES  
DEC Memo: "Prior to Sept, 2004 data translation this spill Lead\_DEC Field was ENGELHARDT same as 9704993"  
Remarks: "FIRE IN LINE CAUSED TRANSFORMER OIL TO SPILL ONTO GROUND-IN PROCESS OF BEING CLEANED UP"

All Materials:  
Site ID: 246919  
Operable Unit ID: 1050857  
Operable Unit: 01  
Material ID: 334219  
Material Code: 0020A  
Material Name: transformer oil  
Case No.: Not reported

Map ID  
Direction  
Distance  
Elevation

MAP FINDINGS

Site

Database(s)

EDR ID Number  
EPA ID Number

**GOWANUS CANAL (Continued)**

**S102150803**

Material FA: Petroleum  
Quantity: .00  
Units: G  
Recovered: .00  
Oxygenate: Not reported

Name: GOWANUS GAS TURBINES  
Address: 29TH STREET & 2ND AVENUE  
City,State,Zip: BROOKLYN, NY  
Spill Number/Closed Date: 9800342 / 1998-05-19  
Facility ID: 9800342  
Facility Type: ER  
DER Facility ID: 223190  
Site ID: 246920  
DEC Region: 2  
Spill Cause: Equipment Failure  
Spill Class: C4  
SWIS: 2401  
Spill Date: 1998-04-08  
Investigator: CAENGELH  
Referred To: Not reported  
Reported to Dept: 1998-04-08  
CID: 252  
Water Affected: Not reported  
Spill Source: Commercial/Industrial  
Spill Notifier: Responsible Party  
Cleanup Ceased: Not reported  
Cleanup Meets Std: False  
Last Inspection: Not reported  
Recommended Penalty: False  
UST Trust: False  
Remediation Phase: 0  
Date Entered In Computer: 1998-04-08  
Spill Record Last Update: 1998-05-19  
Spiller Name: MIKE CESARE  
Spiller Company: CON ED  
Spiller Address: 4 IRVING PLACE  
Spiller Company: 001  
Contact Name: MIKE CESARE  
DEC Memo: "Prior to Sept, 2004 data translation this spill Lead\_DEC Field was ENGELHARDT 5/18/98 e-mail from Con Ed ERT Walker: On 4/8/98, 2 ounces of oil leaked onto bluestone/soil from a cable connection on Feeder 42422. The oil was tested (Con Ed Lab Seq # 980-4582) LT 1 PPM PCB. Spill was cleaned up (bluestone/soil) removed and the equipment was repaired (epoxy sealed cable connection) on 4/8/98."

Remarks: "POT HEAD TUBING FAULTY CAUSING 2 QTS OF DIE-ELECTRIC FLUID TO SPILL ONTO PAVEMENT-IN PROCESS OF BEING CLEANED UP."

All Materials:  
Site ID: 246920  
Operable Unit ID: 1060948  
Operable Unit: 01  
Material ID: 322321  
Material Code: 0541A  
Material Name: dielectric fluid  
Case No.: Not reported  
Material FA: Petroleum

Map ID  
Direction  
Distance  
Elevation

MAP FINDINGS

Site

Database(s)

EDR ID Number  
EPA ID Number

**GOWANUS CANAL (Continued)**

**S102150803**

Quantity: 1.00  
Units: G  
Recovered: .00  
Oxygenate: Not reported

Name: GOWANAUS GAS TURBINE SITE  
Address: 29TH STREET & 2ND AVENUE  
City,State,Zip: BROOKLYN, NY  
Spill Number/Closed Date: 9801743 / 2000-11-30  
Facility ID: 9801743  
Facility Type: ER  
DER Facility ID: 223190  
Site ID: 269009  
DEC Region: 2  
Spill Cause: Other  
Spill Class: C4  
SWIS: 2401  
Spill Date: 1998-05-10  
Investigator: JHOCONNE  
Referred To: Not reported  
Reported to Dept: 1998-05-10  
CID: 282  
Water Affected: EAST RIVER  
Spill Source: Vessel  
Spill Notifier: Responsible Party  
Cleanup Ceased: Not reported  
Cleanup Meets Std: False  
Last Inspection: Not reported  
Recommended Penalty: False  
UST Trust: False  
Remediation Phase: 0  
Date Entered In Computer: 1998-05-10  
Spill Record Last Update: 2000-11-30  
Spiller Name: MR. ROACH  
Spiller Company: CON EDISON  
Spiller Address: 4 IRVING PLACE  
Spiller Company: 001  
Contact Name: RICHARD ROACH  
DEC Memo: "Prior to Sept, 2004 data translation this spill Lead\_DEC Field was O'CONNELL e2mis notes: Observed a sheen in water by GT3 and GT4. Operator inspected both barges and found no leaks. Found vendor barge to be the source. S&D called to site and deployed sweeps in water. USCG was informed that barge is owned by Simpson & Brown Construction. Vendor cleaned up barge. USCG inspected barge and found it satisfactory."  
Remarks: "THEY HAVE PENTYLCHLOROETHYLENE LEAKING OUT OF THE WOOD THAT IS ON A BARGE.THERE IS A SHEEN ON THE EAST RIVER ABOUT 100 YARDS IN SIZE. "

All Materials:  
Site ID: 269009  
Operable Unit ID: 1062270  
Operable Unit: 01  
Material ID: 323662  
Material Code: 0064A  
Material Name: unknown material  
Case No.: Not reported  
Material FA: Other

Map ID  
Direction  
Distance  
Elevation

MAP FINDINGS

Site

Database(s)

EDR ID Number  
EPA ID Number

**GOWANUS CANAL (Continued)**

**S102150803**

Quantity: .00  
Units: G  
Recovered: .00  
Oxygenate: Not reported

Name: GOWANUS CANAL  
Address: 29TH STREET & 2ND AVENUE  
City,State,Zip: BROOKLYN, NY  
Spill Number/Closed Date: 9808932 / 2000-11-30  
Facility ID: 9808932  
Facility Type: ER  
DER Facility ID: 223190  
Site ID: 88113  
DEC Region: 2  
Spill Cause: Unknown  
Spill Class: C4  
SWIS: 2401  
Spill Date: 1998-10-19  
Investigator: CAENGELH  
Referred To: Not reported  
Reported to Dept: 1998-10-19  
CID: 205  
Water Affected: GOWANUS CANAL  
Spill Source: Unknown  
Spill Notifier: Other  
Cleanup Ceased: Not reported  
Cleanup Meets Std: False  
Last Inspection: Not reported  
Recommended Penalty: False  
UST Trust: False  
Remediation Phase: 0  
Date Entered In Computer: 1998-10-19  
Spill Record Last Update: 2002-03-18  
Spiller Name: Not reported  
Spiller Company: UNKNOWN  
Spiller Address: Not reported  
Spiller Company: 999  
Contact Name: CALLER  
DEC Memo: "Prior to Sept, 2004 data translation this spill Lead\_DEC Field was ENGELHARDT e2mis notes: Operator noticed sheen in the water outside containment boom behind power barge #3. Sheen is an unknown fluid and is approx. 10' x 20'. S&D was called to respond for cleanup. Surveyed all barges for leaks. No source found on Con Ed property."

Remarks: "caller reported a sheen on water. cleanup company contacted."

All Materials:

Site ID: 88113  
Operable Unit ID: 1070115  
Operable Unit: 01  
Material ID: 316412  
Material Code: 0066A  
Material Name: unknown petroleum  
Case No.: Not reported  
Material FA: Petroleum  
Quantity: .00  
Units: G  
Recovered: .00

Map ID  
Direction  
Distance  
Elevation

MAP FINDINGS

Site

Database(s)

EDR ID Number  
EPA ID Number

**GOWANUS CANAL (Continued)**

**S102150803**

Oxygenate: Not reported

[Click this hyperlink](#) while viewing on your computer to access 25 additional NY SPILL: record(s) in the EDR Site Report.

**Z216**  
**South**  
**1/8-1/4**  
**0.202 mi.**  
**1065 ft.**

**CON EDISON**  
**258 42ND ST**  
**BROOKLYN, NY 11232**

**NJ MANIFEST S120668454**  
**N/A**

**Site 3 of 8 in cluster Z**

**Relative:**  
**Higher**

**NJ MANIFEST:**

**Actual:**  
**24 ft.**

EPA Id: NYP004744884  
Mail Address: IRVING PL15TH FL NE  
Mail City/State/Zip: NEW YORK, NY 10003  
Facility Phone: Not reported  
Emergency Phone: Not reported  
Contact: THERESA BURKARD  
Comments: Not reported  
SIC Code: Not reported  
County: NY047  
Municipal: Not reported  
Previous EPA Id: Not reported  
Gen Flag: Not reported  
Trans Flag: Not reported  
TSDf Flag: Not reported  
Name Change: Not reported  
Date Change: Not reported

**Manifest:**

Manifest Number: 002610841GBF  
EPA ID: NYP004744884  
Date Shipped: 3/6/2015  
TSDf EPA ID: NJD991291105  
Transporter EPA ID: NJD003812047  
Transporter 2 EPA ID: Not reported  
Transporter 3 EPA ID: Not reported  
Transporter 4 EPA ID: Not reported  
Transporter 5 EPA ID: Not reported  
Transporter 6 EPA ID: Not reported  
Transporter 7 EPA ID: Not reported  
Transporter 8 EPA ID: Not reported  
Transporter 9 EPA ID: Not reported  
Transporter 10 EPA ID: Not reported  
Date Trans1 Transported Waste: Not reported  
Date Trans2 Transported Waste: Not reported  
Date Trans3 Transported Waste: Not reported  
Date Trans4 Transported Waste: Not reported  
Date Trans5 Transported Waste: Not reported  
Date Trans6 Transported Waste: Not reported  
Date Trans7 Transported Waste: Not reported  
Date Trans8 Transported Waste: Not reported  
Date Trans9 Transported Waste: Not reported  
Date Trans10 Transported Waste: Not reported  
Date TSDf Received Waste: Not reported  
TSDf EPA Facility Name: Not reported  
QTY Units: Not reported

Map ID  
 Direction  
 Distance  
 Elevation

MAP FINDINGS

Site

Database(s)

EDR ID Number  
 EPA ID Number

**CON EDISON (Continued)**

**S120668454**

Transporter SEQ ID: Not reported  
 Transporter-1 Date: Not reported  
 Waste SEQ ID: Not reported  
 Waste Type Code 2: Not reported  
 Waste Type Code 3: Not reported  
 Waste Type Code 4: Not reported  
 Waste Type Code 5: Not reported  
 Waste Type Code 6: Not reported  
 Date Accepted: Not reported  
 Manifest Discrepancy Type: Not reported  
 Data Entry Number: Not reported  
 Was Load Rejected: NEW YORK, NY 10003  
 Reason Load Was Rejected: Not reported

**Z217**  
**South**  
**1/8-1/4**  
**0.202 mi.**  
**1065 ft.**

**CON EDISON**  
**258 42ND ST MH48386**  
**BROOKLYN, NY 11232**  
**Site 4 of 8 in cluster Z**

**RCRA NonGen / NLR** **1018279648**  
**FINDS** **NYP004744884**  
**ECHO**

**Relative:**  
**Higher**  
**Actual:**  
**24 ft.**

RCRA NonGen / NLR:  
 Date Form Received by Agency: 20150306  
 Handler Name: CON EDISON  
 Handler Address: 258 42ND ST MH48386  
 Handler City,State,Zip: BROOKLYN, NY 11232  
 EPA ID: NYP004744884  
 Contact Name: THOMAS TEELING  
 Contact Address: Not reported  
 Contact City,State,Zip: Not reported  
 Contact Telephone: 212-460-3770  
 Contact Fax: Not reported  
 Contact Email: Not reported  
 Contact Title: Not reported  
 EPA Region: 02  
 Land Type: Private  
 Federal Waste Generator Description: Not a generator, verified  
 Non-Notifier: Not reported  
 Biennial Report Cycle: Not reported  
 Accessibility: Not reported  
 Active Site Indicator: Not reported  
 State District Owner: NY  
 State District: NYSDEC R2  
 Mailing Address: IRVING PL, 15TH FL NE  
 Mailing City,State,Zip: NEW YORK, NY 10003  
 Owner Name: Not reported  
 Owner Type: Not reported  
 Operator Name: Not reported  
 Operator Type: Not reported  
 Short-Term Generator Activity: No  
 Importer Activity: No  
 Mixed Waste Generator: No  
 Transporter Activity: No  
 Transfer Facility Activity: No  
 Recycler Activity with Storage: No  
 Small Quantity On-Site Burner Exemption: No  
 Smelting Melting and Refining Furnace Exemption: No

Map ID  
Direction  
Distance  
Elevation

MAP FINDINGS

Site

Database(s)

EDR ID Number  
EPA ID Number

**CON EDISON (Continued)**

**1018279648**

Underground Injection Control:	No
Off-Site Waste Receipt:	No
Universal Waste Indicator:	No
Universal Waste Destination Facility:	No
Federal Universal Waste:	No
Active Site Fed-Reg Treatment Storage and Disposal Facility:	Not reported
Active Site Converter Treatment storage and Disposal Facility:	Not reported
Active Site State-Reg Treatment Storage and Disposal Facility:	Not reported
Active Site State-Reg Handler:	---
Federal Facility Indicator:	Not reported
Hazardous Secondary Material Indicator:	NN
Sub-Part K Indicator:	Not reported
Commercial TSD Indicator:	No
Treatment Storage and Disposal Type:	Not reported
2018 GPRA Permit Baseline:	Not on the Baseline
2018 GPRA Renewals Baseline:	Not on the Baseline
Permit Renewals Workload Universe:	Not reported
Permit Workload Universe:	Not reported
Permit Progress Universe:	Not reported
Post-Closure Workload Universe:	Not reported
Closure Workload Universe:	Not reported
202 GPRA Corrective Action Baseline:	No
Corrective Action Workload Universe:	No
Subject to Corrective Action Universe:	No
Non-TSDFs Where RCRA CA has Been Imposed Universe:	No
TSDFs Potentially Subject to CA Under 3004 (u)/(v) Universe:	No
TSDFs Only Subject to CA under Discretionary Auth Universe:	No
Corrective Action Priority Ranking:	No NCAPS ranking
Environmental Control Indicator:	No
Institutional Control Indicator:	No
Human Exposure Controls Indicator:	N/A
Groundwater Controls Indicator:	N/A
Operating TSDF Universe:	Not reported
Full Enforcement Universe:	Not reported
Significant Non-Complier Universe:	No
Unaddressed Significant Non-Complier Universe:	No
Addressed Significant Non-Complier Universe:	No
Significant Non-Complier With a Compliance Schedule Universe:	No
Financial Assurance Required:	Not reported
Handler Date of Last Change:	20160502
Recognized Trader-Importer:	No
Recognized Trader-Exporter:	No
Importer of Spent Lead Acid Batteries:	No
Exporter of Spent Lead Acid Batteries:	No
Recycler Activity Without Storage:	Not reported
Manifest Broker:	Not reported
Sub-Part P Indicator:	No

Biennial: List of Years

Year: 2015

[Click Here for Biennial Reporting System Data:](#)

Hazardous Waste Summary:

Waste Code: D008  
Waste Description: LEAD



Map ID  
Direction  
Distance  
Elevation

MAP FINDINGS

Site

Database(s)

EDR ID Number  
EPA ID Number

CON EDISON (Continued)

1018279648

Handler - Owner Operator:

Owner/Operator Indicator: Operator  
Owner/Operator Name: CONSOLIDATED EDISON CO OF NY INC  
Legal Status: Private  
Date Became Current: 20150306  
Date Ended Current: Not reported  
Owner/Operator Address: 4 IRVING PL  
Owner/Operator City,State,Zip: NEW YORK, NY 10003  
Owner/Operator Telephone: Not reported  
Owner/Operator Telephone Ext: Not reported  
Owner/Operator Fax: Not reported  
Owner/Operator Email: Not reported

Owner/Operator Indicator: Owner  
Owner/Operator Name: CONSOLIDATED EDISON CO OF NY INC  
Legal Status: Private  
Date Became Current: 20150306  
Date Ended Current: Not reported  
Owner/Operator Address: 4 IRVING PL  
Owner/Operator City,State,Zip: NEW YORK, NY 10003  
Owner/Operator Telephone: Not reported  
Owner/Operator Telephone Ext: Not reported  
Owner/Operator Fax: Not reported  
Owner/Operator Email: Not reported

Historic Generators:

Receive Date: 20160205  
Handler Name: CON EDISON - MANHOLE 48386  
Federal Waste Generator Description: Large Quantity Generator  
State District Owner: NY  
Large Quantity Handler of Universal Waste: No  
Recognized Trader Importer: No  
Recognized Trader Exporter: No  
Spent Lead Acid Battery Importer: No  
Spent Lead Acid Battery Exporter: No  
Current Record: No  
Non Storage Recycler Activity: Not reported  
Electronic Manifest Broker: Not reported

Receive Date: 20150306  
Handler Name: CON EDISON  
Federal Waste Generator Description: Large Quantity Generator  
State District Owner: NY  
Large Quantity Handler of Universal Waste: No  
Recognized Trader Importer: No  
Recognized Trader Exporter: No  
Spent Lead Acid Battery Importer: No  
Spent Lead Acid Battery Exporter: No  
Current Record: No  
Non Storage Recycler Activity: Not reported  
Electronic Manifest Broker: Not reported

Receive Date: 20150306  
Handler Name: CON EDISON  
Federal Waste Generator Description: Not a generator, verified  
State District Owner: NY

Map ID  
 Direction  
 Distance  
 Elevation

MAP FINDINGS

Site

Database(s)

EDR ID Number  
 EPA ID Number

**CON EDISON (Continued)**

**1018279648**

Large Quantity Handler of Universal Waste: No  
 Recognized Trader Importer: No  
 Recognized Trader Exporter: No  
 Spent Lead Acid Battery Importer: No  
 Spent Lead Acid Battery Exporter: No  
 Current Record: Yes  
 Non Storage Recycler Activity: Not reported  
 Electronic Manifest Broker: Not reported

List of NAICS Codes and Descriptions:

NAICS Code: 221122  
 NAICS Description: ELECTRIC POWER DISTRIBUTION

Facility Has Received Notices of Violations:

Violations: No Violations Found

Evaluation Action Summary:

Evaluations: No Evaluations Found

FINDS:

Registry ID: 110067693641

Environmental Interest/Information System:

RCRAInfo is a national information system that supports the Resource Conservation and Recovery Act (RCRA) program through the tracking of events and activities related to facilities that generate, transport, and treat, store, or dispose of hazardous waste. RCRAInfo allows RCRA program staff to track the notification, permit, compliance, and corrective action activities required under RCRA.  
 HAZARDOUS WASTE BIENNIAL REPORTER

[Click this hyperlink](#) while viewing on your computer to access additional FINDS: detail in the EDR Site Report.

ECHO:

Envid: 1018279648  
 Registry ID: 110067693641  
 DFR URL: <http://echo.epa.gov/detailed-facility-report?fid=110067693641>  
 Name: CON EDISON  
 Address: 258 42ND ST MH48386  
 City,State,Zip: BROOKLYN, NY 11232

Z218  
 South  
 1/8-1/4  
 0.202 mi.  
 1065 ft.

**CON EDISON**  
**258 42ND ST MH48383**  
**BROOKLYN, NY 11232**  
**Site 5 of 8 in cluster Z**

**NY MANIFEST S118256548**  
**N/A**

Relative:  
 Higher

NY MANIFEST:  
 Name: CON EDISON  
 Address: 258 42ND ST MH48383  
 City,State,Zip: BROOKLYN, NY 11232  
 Country: USA  
 EPA ID: NYP004744892

Actual:  
 24 ft.

Map ID  
Direction  
Distance  
Elevation

MAP FINDINGS

Site

Database(s)

EDR ID Number  
EPA ID Number

**CON EDISON (Continued)**

**S118256548**

Facility Status: Not reported  
Location Address 1: F/O 258 42ND ST  
Code: BP  
Location Address 2: MH 48383  
Total Tanks: Not reported  
Location City: BROOKLYN  
Location State: NY  
Location Zip: 11232  
Location Zip 4: Not reported

NY MANIFEST:  
EPAID: NYP004744892  
Mailing Name: CON EDISON  
Mailing Contact: TOM TEELING  
Mailing Address 1: 4 IRVING PLACE - 15TH FLOOR  
Mailing Address 2: Not reported  
Mailing City: NEW YORK  
Mailing State: NY  
Mailing Zip: 10003  
Mailing Zip 4: Not reported  
Mailing Country: USA  
Mailing Phone: Not reported

NY MANIFEST:  
Document ID: Not reported  
Manifest Status: Not reported  
seq: Not reported  
Year: 2018  
Trans1 State ID: NJD003812047  
Trans2 State ID: Not reported  
Generator Ship Date: 03/06/2015  
Trans1 Recv Date: 03/06/2015  
Trans2 Recv Date: Not reported  
TSD Site Recv Date: 03/09/2015  
Part A Recv Date: Not reported  
Part B Recv Date: Not reported  
Generator EPA ID: NYP004744892  
Trans1 EPA ID: Not reported  
Trans2 EPA ID: Not reported  
TSDF ID 1: NJD991291105  
TSDF ID 2: Not reported  
Manifest Tracking Number: 002610990GBF  
Import Indicator: N  
Export Indicator: N  
Discr Quantity Indicator: N  
Discr Type Indicator: N  
Discr Residue Indicator: N  
Discr Partial Reject Indicator: N  
Discr Full Reject Indicator: N  
Manifest Ref Number: Not reported  
Alt Facility RCRA ID: Not reported  
Alt Facility Sign Date: Not reported  
MGMT Method Type Code: H110  
Waste Code: Not reported  
Waste Code: Not reported  
Waste Code: Not reported  
Waste Code: Not reported

Map ID  
 Direction  
 Distance  
 Elevation

MAP FINDINGS

Site

Database(s)

EDR ID Number  
 EPA ID Number

**CON EDISON (Continued)**

**S118256548**

Waste Code: Not reported  
 Waste Code: Not reported  
 Quantity: 500  
 Units: P - Pounds  
 Number of Containers: 1  
 Container Type: TT - Cargo tank, tank trucks  
 Handling Method: T Chemical, physical, or biological treatment.  
 Specific Gravity: 1  
 Waste Code: D008  
 Waste Code 1\_2: Not reported  
 Waste Code 1\_3: Not reported  
 Waste Code 1\_4: Not reported  
 Waste Code 1\_5: Not reported  
 Waste Code 1\_6: Not reported

**Z219**  
**South**  
**1/8-1/4**  
**0.202 mi.**  
**1065 ft.**

**CON EDISON**  
**258 42ND ST MH48383**  
**BROOKLYN, NY 11232**  
**Site 6 of 8 in cluster Z**

**NJ MANIFEST S120668455**  
**N/A**

**Relative:**  
**Higher**  
**Actual:**  
**24 ft.**

NJ MANIFEST:  
 EPA Id: NYP004744892  
 Mail Address: IRVING PL, 15TH FL NE  
 Mail City/State/Zip: NEW YORK, NY 10003  
 Facility Phone: Not reported  
 Emergency Phone: Not reported  
 Contact: THOMAS TEELING  
 Comments: Not reported  
 SIC Code: Not reported  
 County: NY047  
 Municipal: Not reported  
 Previous EPA Id: Not reported  
 Gen Flag: Not reported  
 Trans Flag: Not reported  
 TSD Flag: Not reported  
 Name Change: Not reported  
 Date Change: Not reported

Manifest:  
 Manifest Number: 002610990GBF  
 EPA ID: NYP004744892  
 Date Shipped: 3/6/2015  
 TSD EPA ID: NJD991291105  
 Transporter EPA ID: NJD003812047  
 Transporter 2 EPA ID: Not reported  
 Transporter 3 EPA ID: Not reported  
 Transporter 4 EPA ID: Not reported  
 Transporter 5 EPA ID: Not reported  
 Transporter 6 EPA ID: Not reported  
 Transporter 7 EPA ID: Not reported  
 Transporter 8 EPA ID: Not reported  
 Transporter 9 EPA ID: Not reported  
 Transporter 10 EPA ID: Not reported  
 Date Trans1 Transported Waste: Not reported  
 Date Trans2 Transported Waste: Not reported  
 Date Trans3 Transported Waste: Not reported

Map ID  
 Direction  
 Distance  
 Elevation

MAP FINDINGS

Site

Database(s)

EDR ID Number  
 EPA ID Number

**CON EDISON (Continued)**

**S120668455**

Date Trans4 Transported Waste: Not reported  
 Date Trans5 Transported Waste: Not reported  
 Date Trans6 Transported Waste: Not reported  
 Date Trans7 Transported Waste: Not reported  
 Date Trans8 Transported Waste: Not reported  
 Date Trans9 Transported Waste: Not reported  
 Date Trans10 Transported Waste: Not reported  
 Date TSDF Received Waste: Not reported  
 TSDF EPA Facility Name: Not reported  
 QTY Units: Not reported  
 Transporter SEQ ID: Not reported  
 Transporter-1 Date: Not reported  
 Waste SEQ ID: Not reported  
 Waste Type Code 2: Not reported  
 Waste Type Code 3: Not reported  
 Waste Type Code 4: Not reported  
 Waste Type Code 5: Not reported  
 Waste Type Code 6: Not reported  
 Date Accepted: Not reported  
 Manifest Discrepancy Type: Not reported  
 Data Entry Number: Not reported  
 Was Load Rejected: NEW YORK, NY 10003  
 Reason Load Was Rejected: Not reported

**Z220**  
**South**  
**1/8-1/4**  
**0.202 mi.**  
**1065 ft.**

**CON EDISON**  
**258 42ND ST**  
**BROOKLYN, NY 11232**  
**Site 7 of 8 in cluster Z**

**NY MANIFEST** **S117741269**  
**N/A**

**Relative:**  
**Higher**  
**Actual:**  
**24 ft.**

NY MANIFEST:  
 Name: CON EDISON  
 Address: 258 42ND ST  
 City,State,Zip: BROOKLYN, NY 11232  
 Country: USA  
 EPA ID: NYP004744884  
 Facility Status: Not reported  
 Location Address 1: 258 42ND ST  
 Code: BP  
 Location Address 2: Not reported  
 Total Tanks: Not reported  
 Location City: BROOKLYN  
 Location State: NY  
 Location Zip: 11232  
 Location Zip 4: Not reported

NY MANIFEST:  
 EPAID: NYP004744884  
 Mailing Name: CON EDISON  
 Mailing Contact: CON EDISON  
 Mailing Address 1: 4 IRVING PL  
 Mailing Address 2: 15TH FL  
 Mailing City: NEW YORK  
 Mailing State: NY  
 Mailing Zip: 10003  
 Mailing Zip 4: Not reported

Map ID  
Direction  
Distance  
Elevation

MAP FINDINGS

Site

Database(s)

EDR ID Number  
EPA ID Number

**CON EDISON (Continued)**

**S117741269**

Mailing Country: USA  
Mailing Phone: Not reported

**NY MANIFEST:**

Document ID: Not reported  
Manifest Status: Not reported  
seq: Not reported  
Year: 2018  
Trans1 State ID: NJD003812047  
Trans2 State ID: Not reported  
Generator Ship Date: 03/06/2015  
Trans1 Recv Date: 03/06/2015  
Trans2 Recv Date: Not reported  
TSD Site Recv Date: 03/09/2015  
Part A Recv Date: Not reported  
Part B Recv Date: Not reported  
Generator EPA ID: NYP004744884  
Trans1 EPA ID: Not reported  
Trans2 EPA ID: Not reported  
TSD ID 1: NJD991291105  
TSD ID 2: Not reported  
Manifest Tracking Number: 002610841GBF  
Import Indicator: N  
Export Indicator: N  
Discr Quantity Indicator: N  
Discr Type Indicator: N  
Discr Residue Indicator: N  
Discr Partial Reject Indicator: N  
Discr Full Reject Indicator: N  
Manifest Ref Number: Not reported  
Alt Facility RCRA ID: Not reported  
Alt Facility Sign Date: Not reported  
MGMT Method Type Code: H110  
Waste Code: Not reported  
Waste Code: Not reported  
Waste Code: Not reported  
Waste Code: Not reported  
Waste Code: Not reported  
Waste Code: Not reported  
Quantity: 5000  
Units: P - Pounds  
Number of Containers: 1  
Container Type: TT - Cargo tank, tank trucks  
Handling Method: T Chemical, physical, or biological treatment.  
Specific Gravity: 1  
Waste Code: D008  
Waste Code 1\_2: Not reported  
Waste Code 1\_3: Not reported  
Waste Code 1\_4: Not reported  
Waste Code 1\_5: Not reported  
Waste Code 1\_6: Not reported

Map ID  
 Direction  
 Distance  
 Elevation

MAP FINDINGS

Site

Database(s)

EDR ID Number  
 EPA ID Number

<b>Z221</b> <b>South</b> <b>1/8-1/4</b> <b>0.202 mi.</b> <b>1065 ft.</b>	<b>CON EDISON</b> <b>258 42ND ST MH48383</b> <b>BROOKLYN, NY 11232</b>	<b>RCRA NonGen / NLR</b>	<b>1018279649</b> <b>NYP004744892</b>
<b>Relative:</b> RCRA NonGen / NLR:			
<b>Higher</b>	Date Form Received by Agency:	CON EDISON	20150306
<b>Actual:</b>	Handler Name:	CON EDISON	258 42ND ST MH48383
<b>24 ft.</b>	Handler Address:	BROOKLYN, NY 11232	EPA ID:
	Handler City,State,Zip:	EPA ID:	NYP004744892
	EPA ID:	Contact Name:	THOMAS TEELING
	Contact Name:	Contact Address:	Not reported
	Contact Address:	Contact City,State,Zip:	Not reported
	Contact City,State,Zip:	Contact Telephone:	212-460-3770
	Contact Telephone:	Contact Fax:	Not reported
	Contact Fax:	Contact Email:	Not reported
	Contact Email:	Contact Title:	Not reported
	Contact Title:	EPA Region:	02
	EPA Region:	Land Type:	Private
	Land Type:	Federal Waste Generator Description:	Not a generator, verified
	Federal Waste Generator Description:	Non-Notifier:	Not reported
	Non-Notifier:	Biennial Report Cycle:	Not reported
	Biennial Report Cycle:	Accessibility:	Not reported
	Accessibility:	Active Site Indicator:	Not reported
	Active Site Indicator:	State District Owner:	NY
	State District Owner:	State District:	NYSDEC R2
	State District:	Mailing Address:	IRVING PL, 15TH FL NE
	Mailing Address:	Mailing City,State,Zip:	NEW YORK, NY 10003
	Mailing City,State,Zip:	Owner Name:	Not reported
	Owner Name:	Owner Type:	Not reported
	Owner Type:	Operator Name:	Not reported
	Operator Name:	Operator Type:	Not reported
	Operator Type:	Short-Term Generator Activity:	No
	Short-Term Generator Activity:	Importer Activity:	No
	Importer Activity:	Mixed Waste Generator:	No
	Mixed Waste Generator:	Transporter Activity:	No
	Transporter Activity:	Transfer Facility Activity:	No
	Transfer Facility Activity:	Recycler Activity with Storage:	No
	Recycler Activity with Storage:	Small Quantity On-Site Burner Exemption:	No
	Small Quantity On-Site Burner Exemption:	Smelting Melting and Refining Furnace Exemption:	No
	Smelting Melting and Refining Furnace Exemption:	Underground Injection Control:	No
	Underground Injection Control:	Off-Site Waste Receipt:	No
	Off-Site Waste Receipt:	Universal Waste Indicator:	No
	Universal Waste Indicator:	Universal Waste Destination Facility:	No
	Universal Waste Destination Facility:	Federal Universal Waste:	No
	Federal Universal Waste:	Active Site Fed-Reg Treatment Storage and Disposal Facility:	Not reported
	Active Site Fed-Reg Treatment Storage and Disposal Facility:	Active Site Converter Treatment storage and Disposal Facility:	Not reported
	Active Site Converter Treatment storage and Disposal Facility:	Active Site State-Reg Treatment Storage and Disposal Facility:	Not reported
	Active Site State-Reg Treatment Storage and Disposal Facility:	Active Site State-Reg Handler:	---
	Active Site State-Reg Handler:	Federal Facility Indicator:	Not reported
	Federal Facility Indicator:	Hazardous Secondary Material Indicator:	NN
	Hazardous Secondary Material Indicator:	Sub-Part K Indicator:	Not reported
	Sub-Part K Indicator:	Commercial TSD Indicator:	No
	Commercial TSD Indicator:	Treatment Storage and Disposal Type:	Not reported
	Treatment Storage and Disposal Type:	2018 GPRR Permit Baseline:	Not on the Baseline
	2018 GPRR Permit Baseline:	2018 GPRR Renewals Baseline:	Not on the Baseline
	2018 GPRR Renewals Baseline:	Permit Renewals Workload Universe:	Not reported
	Permit Renewals Workload Universe:		

Map ID  
Direction  
Distance  
Elevation

MAP FINDINGS

Site

Database(s)

EDR ID Number  
EPA ID Number

**CON EDISON (Continued)**

**1018279649**

Permit Workload Universe: Not reported  
Permit Progress Universe: Not reported  
Post-Closure Workload Universe: Not reported  
Closure Workload Universe: Not reported  
202 GPRA Corrective Action Baseline: No  
Corrective Action Workload Universe: No  
Subject to Corrective Action Universe: No  
Non-TSDFs Where RCRA CA has Been Imposed Universe: No  
TSDFs Potentially Subject to CA Under 3004 (u)/(v) Universe: No  
TSDFs Only Subject to CA under Discretionary Auth Universe: No  
Corrective Action Priority Ranking: No NCAPS ranking  
Environmental Control Indicator: No  
Institutional Control Indicator: No  
Human Exposure Controls Indicator: N/A  
Groundwater Controls Indicator: N/A  
Operating TSDF Universe: Not reported  
Full Enforcement Universe: Not reported  
Significant Non-Complier Universe: No  
Unaddressed Significant Non-Complier Universe: No  
Addressed Significant Non-Complier Universe: No  
Significant Non-Complier With a Compliance Schedule Universe: No  
Financial Assurance Required: Not reported  
Handler Date of Last Change: 20160502  
Recognized Trader-Importer: No  
Recognized Trader-Exporter: No  
Importer of Spent Lead Acid Batteries: No  
Exporter of Spent Lead Acid Batteries: No  
Recycler Activity Without Storage: Not reported  
Manifest Broker: Not reported  
Sub-Part P Indicator: No

Historic Generators:

Receive Date: 20150306  
Handler Name: CON EDISON  
Federal Waste Generator Description: Small Quantity Generator  
State District Owner: NY  
Large Quantity Handler of Universal Waste: No  
Recognized Trader Importer: No  
Recognized Trader Exporter: No  
Spent Lead Acid Battery Importer: No  
Spent Lead Acid Battery Exporter: No  
Current Record: No  
Non Storage Recycler Activity: Not reported  
Electronic Manifest Broker: Not reported

Receive Date: 20150306  
Handler Name: CON EDISON  
Federal Waste Generator Description: Not a generator, verified  
State District Owner: NY  
Large Quantity Handler of Universal Waste: No  
Recognized Trader Importer: No  
Recognized Trader Exporter: No  
Spent Lead Acid Battery Importer: No  
Spent Lead Acid Battery Exporter: No  
Current Record: Yes  
Non Storage Recycler Activity: Not reported



Map ID  
 Direction  
 Distance  
 Elevation

MAP FINDINGS

Site

Database(s)

EDR ID Number  
 EPA ID Number

**CON EDISON (Continued)**

**1018279649**

Electronic Manifest Broker: Not reported

List of NAICS Codes and Descriptions:  
 NAICS Codes: No NAICS Codes Found

Facility Has Received Notices of Violations:  
 Violations: No Violations Found

Evaluation Action Summary:  
 Evaluations: No Evaluations Found

**AG222  
 SW  
 1/8-1/4  
 0.206 mi.  
 1086 ft.**

**NYC ECONOMIC DEVELOPMENT CORP  
 FIRST AVE & 43RD & 42ND ST  
 BROOKLYN, NY 11232  
 Site 2 of 7 in cluster AG**

**SEMS-ARCHIVE 1000791016  
 RCRA NonGen / NLR NYD987025137  
 PRP**

**Relative:  
 Higher  
 Actual:  
 10 ft.**

SEMS Archive:  
 Site ID: 0203763  
 EPA ID: NYD987025137  
 Name: BUSH TERMINALS, PIER SIX SITE  
 Address: FIRST AVE. AND 43RD ST  
 Address 2: Not reported  
 City,State,Zip: BROOKLYN, NY 11220  
 Cong District: 08  
 FIPS Code: 36047  
 FF: N  
 NPL: Not on the NPL  
 Non NPL Status: Removal Only Site (No Site Assessment Work Needed)

SEMS Archive Detail:  
 Region: 02  
 Site ID: 0203763  
 EPA ID: NYD987025137  
 Site Name: BUSH TERMINALS, PIER SIX SITE  
 NPL: N  
 FF: N  
 OU: 00  
 Action Code: VS  
 Action Name: ARCH SITE  
 SEQ: 1  
 Start Date: Not reported  
 Finish Date: 2000-05-05 04:00:00  
 Qual: Not reported  
 Current Action Lead: EPA Perf In-Hse

Region: 02  
 Site ID: 0203763  
 EPA ID: NYD987025137  
 Site Name: BUSH TERMINALS, PIER SIX SITE  
 NPL: N  
 FF: N  
 OU: 00  
 Action Code: AR  
 Action Name: ADMIN REC  
 SEQ: 1

Map ID  
Direction  
Distance  
Elevation

MAP FINDINGS

Site

Database(s)

EDR ID Number  
EPA ID Number

**NYC ECONOMIC DEVELOPMENT CORP (Continued)**

**1000791016**

Start Date: 1996-06-17 04:00:00  
Finish Date: Not reported  
Qual: V  
Current Action Lead: EPA Perf

Region: 02  
Site ID: 0203763  
EPA ID: NYD987025137  
Site Name: BUSH TERMINALS, PIER SIX SITE  
NPL: N  
FF: N  
OU: 00  
Action Code: BB  
Action Name: PRP RV  
SEQ: 1  
Start Date: 1993-02-01 05:00:00  
Finish Date: 1993-03-09 05:00:00  
Qual: C  
Current Action Lead: EPA Ovrsght

**RCRA NonGen / NLR:**

Date Form Received by Agency: 20070101  
Handler Name: NYC ECONOMIC DEVELOPMENT CORP  
Handler Address: FIRST AVE & 43RD & 42ND ST  
Handler City,State,Zip: BROOKLYN, NY 11232  
EPA ID: NYD987025137  
Contact Name: Not reported  
Contact Address: WILLIAMS ST  
Contact City,State,Zip: NEW YORK, NY 10038  
Contact Telephone: Not reported  
Contact Fax: Not reported  
Contact Email: Not reported  
Contact Title: Not reported  
EPA Region: 02  
Land Type: Municipal  
Federal Waste Generator Description: Not a generator, verified  
Non-Notifier: Not reported  
Biennial Report Cycle: Not reported  
Accessibility: Not reported  
Active Site Indicator: Not reported  
State District Owner: NY  
State District: NYSDEC R2  
Mailing Address: WILLIAMS ST  
Mailing City,State,Zip: NEW YORK, NY 10038  
Owner Name: NYC ECONOMIC DEVELOPMENT CORP  
Owner Type: Municipal  
Operator Name: NYC ECONOMIC DEVELOPMENT CORP  
Operator Type: Municipal  
Short-Term Generator Activity: No  
Importer Activity: No  
Mixed Waste Generator: No  
Transporter Activity: No  
Transfer Facility Activity: No  
Recycler Activity with Storage: No  
Small Quantity On-Site Burner Exemption: No  
Smelting Melting and Refining Furnace Exemption: No

Map ID  
 Direction  
 Distance  
 Elevation

MAP FINDINGS

Site

Database(s)

EDR ID Number  
 EPA ID Number

**NYC ECONOMIC DEVELOPMENT CORP (Continued)**

**1000791016**

Underground Injection Control:	No
Off-Site Waste Receipt:	No
Universal Waste Indicator:	No
Universal Waste Destination Facility:	No
Federal Universal Waste:	No
Active Site Fed-Reg Treatment Storage and Disposal Facility:	Not reported
Active Site Converter Treatment storage and Disposal Facility:	Not reported
Active Site State-Reg Treatment Storage and Disposal Facility:	Not reported
Active Site State-Reg Handler:	---
Federal Facility Indicator:	Not reported
Hazardous Secondary Material Indicator:	NN
Sub-Part K Indicator:	Not reported
Commercial TSD Indicator:	No
Treatment Storage and Disposal Type:	Not reported
2018 GPRA Permit Baseline:	Not on the Baseline
2018 GPRA Renewals Baseline:	Not on the Baseline
Permit Renewals Workload Universe:	Not reported
Permit Workload Universe:	Not reported
Permit Progress Universe:	Not reported
Post-Closure Workload Universe:	Not reported
Closure Workload Universe:	Not reported
202 GPRA Corrective Action Baseline:	No
Corrective Action Workload Universe:	No
Subject to Corrective Action Universe:	No
Non-TSDFs Where RCRA CA has Been Imposed Universe:	No
TSDFs Potentially Subject to CA Under 3004 (u)/(v) Universe:	No
TSDFs Only Subject to CA under Discretionary Auth Universe:	No
Corrective Action Priority Ranking:	No NCAPS ranking
Environmental Control Indicator:	No
Institutional Control Indicator:	No
Human Exposure Controls Indicator:	N/A
Groundwater Controls Indicator:	N/A
Operating TSDF Universe:	Not reported
Full Enforcement Universe:	Not reported
Significant Non-Complier Universe:	No
Unaddressed Significant Non-Complier Universe:	No
Addressed Significant Non-Complier Universe:	No
Significant Non-Complier With a Compliance Schedule Universe:	No
Financial Assurance Required:	Not reported
Handler Date of Last Change:	20150414
Recognized Trader-Importer:	No
Recognized Trader-Exporter:	No
Importer of Spent Lead Acid Batteries:	No
Exporter of Spent Lead Acid Batteries:	No
Recycler Activity Without Storage:	Not reported
Manifest Broker:	Not reported
Sub-Part P Indicator:	No

**Hazardous Waste Summary:**

Waste Code:	D000
Waste Description:	Not Defined
Waste Code:	D008
Waste Description:	LEAD

Map ID  
Direction  
Distance  
Elevation

MAP FINDINGS

Site

Database(s)

EDR ID Number  
EPA ID Number

**NYC ECONOMIC DEVELOPMENT CORP (Continued)**

**1000791016**

Handler - Owner Operator:

Owner/Operator Indicator: Operator  
Owner/Operator Name: NYC ECONOMIC DEVELOPMENT CORP  
Legal Status: Municipal  
Date Became Current: Not reported  
Date Ended Current: Not reported  
Owner/Operator Address: 110 WILLIAM ST  
Owner/Operator City,State,Zip: NEW YORK, NY 10038  
Owner/Operator Telephone: 212-619-5000  
Owner/Operator Telephone Ext: Not reported  
Owner/Operator Fax: Not reported  
Owner/Operator Email: Not reported

Owner/Operator Indicator: Owner  
Owner/Operator Name: NYC ECONOMIC DEVELOPMENT CORP  
Legal Status: Municipal  
Date Became Current: Not reported  
Date Ended Current: Not reported  
Owner/Operator Address: 110 WILLIAM ST  
Owner/Operator City,State,Zip: NEW YORK, NY 10038  
Owner/Operator Telephone: 212-619-5000  
Owner/Operator Telephone Ext: Not reported  
Owner/Operator Fax: Not reported  
Owner/Operator Email: Not reported

Owner/Operator Indicator: Owner  
Owner/Operator Name: NYC ECONOMIC DEVELOPMENT CORP  
Legal Status: Municipal  
Date Became Current: Not reported  
Date Ended Current: Not reported  
Owner/Operator Address: 110 WILLIAM ST  
Owner/Operator City,State,Zip: NEW YORK, NY 10038  
Owner/Operator Telephone: 212-619-5000  
Owner/Operator Telephone Ext: Not reported  
Owner/Operator Fax: Not reported  
Owner/Operator Email: Not reported

Historic Generators:

Receive Date: 19990708  
Handler Name: NYC ECONOMIC DEVELOPMENT CORP  
Federal Waste Generator Description: Not a generator, verified  
State District Owner: NY  
Large Quantity Handler of Universal Waste: No  
Recognized Trader Importer: No  
Recognized Trader Exporter: No  
Spent Lead Acid Battery Importer: No  
Spent Lead Acid Battery Exporter: No  
Current Record: No  
Non Storage Recycler Activity: Not reported  
Electronic Manifest Broker: Not reported

Receive Date: 20060101  
Handler Name: NYC ECONOMIC DEVELOPMENT CORP  
Federal Waste Generator Description: Not a generator, verified  
State District Owner: NY  
Large Quantity Handler of Universal Waste: No

Map ID  
Direction  
Distance  
Elevation

MAP FINDINGS

Site

Database(s)

EDR ID Number  
EPA ID Number

**NYC ECONOMIC DEVELOPMENT CORP (Continued)**

**1000791016**

Recognized Trader Importer: No  
Recognized Trader Exporter: No  
Spent Lead Acid Battery Importer: No  
Spent Lead Acid Battery Exporter: No  
Current Record: No  
Non Storage Recycler Activity: Not reported  
Electronic Manifest Broker: Not reported

Receive Date: 20070101  
Handler Name: NYC ECONOMIC DEVELOPMENT CORP  
Federal Waste Generator Description: Not a generator, verified  
State District Owner: NY  
Large Quantity Handler of Universal Waste: No  
Recognized Trader Importer: No  
Recognized Trader Exporter: No  
Spent Lead Acid Battery Importer: No  
Spent Lead Acid Battery Exporter: No  
Current Record: Yes  
Non Storage Recycler Activity: Not reported  
Electronic Manifest Broker: Not reported

Receive Date: 19930224  
Handler Name: NYC ECONOMIC DEVELOPMENT CORP  
Federal Waste Generator Description: Large Quantity Generator  
State District Owner: NY  
Large Quantity Handler of Universal Waste: No  
Recognized Trader Importer: No  
Recognized Trader Exporter: No  
Spent Lead Acid Battery Importer: No  
Spent Lead Acid Battery Exporter: No  
Current Record: No  
Non Storage Recycler Activity: Not reported  
Electronic Manifest Broker: Not reported

Receive Date: 19940331  
Handler Name: BUSH TERMINAL #6  
Federal Waste Generator Description: Large Quantity Generator  
State District Owner: NY  
Large Quantity Handler of Universal Waste: No  
Recognized Trader Importer: No  
Recognized Trader Exporter: No  
Spent Lead Acid Battery Importer: No  
Spent Lead Acid Battery Exporter: No  
Current Record: No  
Non Storage Recycler Activity: Not reported  
Electronic Manifest Broker: Not reported

List of NAICS Codes and Descriptions:

NAICS Code: 49311  
NAICS Description: GENERAL WAREHOUSING AND STORAGE

Facility Has Received Notices of Violations:

Violations: No Violations Found

Evaluation Action Summary:

Evaluations: No Evaluations Found

Map ID  
 Direction  
 Distance  
 Elevation

MAP FINDINGS

Site

Database(s)

EDR ID Number  
 EPA ID Number

**NYC ECONOMIC DEVELOPMENT CORP (Continued)**

**1000791016**

PRP:

PRP Name: BUSH TERMINAL PIER #6 SITE  
 NEW YORK CITY

**AG223**  
**SW**  
**1/8-1/4**  
**0.206 mi.**  
**1086 ft.**

**NYC DEP**  
**43RD ST & 1ST AVE**  
**BROOKLYN, NY 11232**

**RCRA NonGen / NLR** 1014395548  
**NY MANIFEST** NYP003664497

**Site 3 of 7 in cluster AG**

**Relative:**  
**Higher**  
**Actual:**  
**10 ft.**

RCRA NonGen / NLR:	20090831
Date Form Received by Agency:	
Handler Name:	NYC DEP
Handler Address:	43RD ST & 1ST AVE
Handler City,State,Zip:	BROOKLYN, NY 11232
EPA ID:	NYP003664497
Contact Name:	JOANNE NURSE
Contact Address:	JUNCTION BLVD
Contact City,State,Zip:	FLUSHING, NY 11373
Contact Telephone:	718-595-4675
Contact Fax:	Not reported
Contact Email:	Not reported
Contact Title:	PAA
EPA Region:	02
Land Type:	Not reported
Federal Waste Generator Description:	Not a generator, verified
Non-Notifier:	Not reported
Biennial Report Cycle:	Not reported
Accessibility:	Not reported
Active Site Indicator:	Not reported
State District Owner:	Not reported
State District:	Not reported
Mailing Address:	JUNCTION BLVD
Mailing City,State,Zip:	FLUSHING, NY 11373
Owner Name:	Not reported
Owner Type:	Not reported
Operator Name:	Not reported
Operator Type:	Not reported
Short-Term Generator Activity:	No
Importer Activity:	No
Mixed Waste Generator:	No
Transporter Activity:	No
Transfer Facility Activity:	No
Recycler Activity with Storage:	No
Small Quantity On-Site Burner Exemption:	No
Smelting Melting and Refining Furnace Exemption:	No
Underground Injection Control:	No
Off-Site Waste Receipt:	No
Universal Waste Indicator:	No
Universal Waste Destination Facility:	No
Federal Universal Waste:	No
Active Site Fed-Reg Treatment Storage and Disposal Facility:	Not reported
Active Site Converter Treatment storage and Disposal Facility:	Not reported
Active Site State-Reg Treatment Storage and Disposal Facility:	Not reported
Active Site State-Reg Handler:	---
Federal Facility Indicator:	Not reported
Hazardous Secondary Material Indicator:	NN
Sub-Part K Indicator:	Not reported

Map ID  
 Direction  
 Distance  
 Elevation

MAP FINDINGS

Site

Database(s)

EDR ID Number  
 EPA ID Number

**NYC DEP (Continued)**

**1014395548**

Commercial TSD Indicator:	No
Treatment Storage and Disposal Type:	Not reported
2018 GPRA Permit Baseline:	Not on the Baseline
2018 GPRA Renewals Baseline:	Not on the Baseline
Permit Renewals Workload Universe:	Not reported
Permit Workload Universe:	Not reported
Permit Progress Universe:	Not reported
Post-Closure Workload Universe:	Not reported
Closure Workload Universe:	Not reported
202 GPRA Corrective Action Baseline:	No
Corrective Action Workload Universe:	No
Subject to Corrective Action Universe:	No
Non-TSDs Where RCRA CA has Been Imposed Universe:	No
TSDs Potentially Subject to CA Under 3004 (u)/(v) Universe:	No
TSDs Only Subject to CA under Discretionary Auth Universe:	No
Corrective Action Priority Ranking:	No NCAPS ranking
Environmental Control Indicator:	No
Institutional Control Indicator:	No
Human Exposure Controls Indicator:	N/A
Groundwater Controls Indicator:	N/A
Operating TSDF Universe:	Not reported
Full Enforcement Universe:	Not reported
Significant Non-Complier Universe:	No
Unaddressed Significant Non-Complier Universe:	No
Addressed Significant Non-Complier Universe:	No
Significant Non-Complier With a Compliance Schedule Universe:	No
Financial Assurance Required:	Not reported
Handler Date of Last Change:	20100604
Recognized Trader-Importer:	No
Recognized Trader-Exporter:	No
Importer of Spent Lead Acid Batteries:	No
Exporter of Spent Lead Acid Batteries:	No
Recycler Activity Without Storage:	Not reported
Manifest Broker:	Not reported
Sub-Part P Indicator:	No

Historic Generators:

Receive Date:	20090831
Handler Name:	NYC DEP
Federal Waste Generator Description:	Not a generator, verified
State District Owner:	Not reported
Large Quantity Handler of Universal Waste:	No
Recognized Trader Importer:	No
Recognized Trader Exporter:	No
Spent Lead Acid Battery Importer:	No
Spent Lead Acid Battery Exporter:	No
Current Record:	Yes
Non Storage Recycler Activity:	Not reported
Electronic Manifest Broker:	Not reported

List of NAICS Codes and Descriptions:

NAICS Codes:	No NAICS Codes Found
--------------	----------------------

Facility Has Received Notices of Violations:

Violations:	No Violations Found
-------------	---------------------

Map ID  
Direction  
Distance  
Elevation

MAP FINDINGS

Site

Database(s)

EDR ID Number  
EPA ID Number

**NYC DEP (Continued)**

**1014395548**

Evaluation Action Summary:

Evaluations:

No Evaluations Found

NY MANIFEST:

Name: NEW YORK CITY DEP SITE  
Address: 43RD ST & 1ST AVE  
City,State,Zip: BROOKLYN, NY 11232  
Country: USA  
EPA ID: NYP003664497  
Facility Status: Not reported  
Location Address 1: 48TH STREET & 1ST AVENUE BLDG 56  
Code: BP  
Location Address 2: Not reported  
Total Tanks: Not reported  
Location City: BROOKLYN  
Location State: NY  
Location Zip: 11232  
Location Zip 4: Not reported

NY MANIFEST:

EPAID: NYP003664497  
Mailing Name: NEW YORK CITY DEP SITE  
Mailing Contact: NEW YORK CITY DEP SITE  
Mailing Address 1: 48TH STREET & 1ST AVENUE BLDG 56  
Mailing Address 2: Not reported  
Mailing City: BROOKLYN  
Mailing State: NY  
Mailing Zip: 11232  
Mailing Zip 4: Not reported  
Mailing Country: USA  
Mailing Phone: Not reported

NY MANIFEST:

Document ID: Not reported  
Manifest Status: Not reported  
seq: Not reported  
Year: 2018  
Trans1 State ID: NYD064748304  
Trans2 State ID: NJD080631369  
Generator Ship Date: 08/27/2009  
Trans1 Recv Date: 08/27/2009  
Trans2 Recv Date: 11/19/2009  
TSD Site Recv Date: 11/20/2009  
Part A Recv Date: Not reported  
Part B Recv Date: Not reported  
Generator EPA ID: NYP003664497  
Trans1 EPA ID: Not reported  
Trans2 EPA ID: Not reported  
TSDF ID 1: NJD980536593  
TSDF ID 2: Not reported  
Manifest Tracking Number: 004718994JJK  
Import Indicator: N  
Export Indicator: N  
Discr Quantity Indicator: N  
Discr Type Indicator: N



Map ID  
 Direction  
 Distance  
 Elevation

MAP FINDINGS

Site

Database(s)

EDR ID Number  
 EPA ID Number

**NYC DEP (Continued)**

**1014395548**

Discr Residue Indicator: N  
 Discr Partial Reject Indicator: N  
 Discr Full Reject Indicator: N  
 Manifest Ref Number: Not reported  
 Alt Facility RCRA ID: Not reported  
 Alt Facility Sign Date: Not reported  
 MGMT Method Type Code: H141  
 Waste Code: Not reported  
 Waste Code: Not reported  
 Waste Code: Not reported  
 Waste Code: Not reported  
 Waste Code: Not reported  
 Waste Code: Not reported  
 Quantity: 450  
 Units: P - Pounds  
 Number of Containers: 1  
 Container Type: DM - Metal drums, barrels  
 Handling Method: B Incineration, heat recovery, burning.  
 Specific Gravity: 1  
 Waste Code: D001  
 Waste Code 1\_2: Not reported  
 Waste Code 1\_3: Not reported  
 Waste Code 1\_4: Not reported  
 Waste Code 1\_5: Not reported  
 Waste Code 1\_6: Not reported

**224  
 SW  
 1/8-1/4  
 0.207 mi.  
 1095 ft.**

**CON EDISON - 43RD STREET  
 40 43RD STREET  
 BROOKLYN, NY 11203**

**PA MANIFEST S123093060  
 N/A**

**Relative:  
 Higher  
 Actual:  
 5 ft.**

Manifest Details:  
 Year: 2017  
 Manifest Number: 009438924FLE  
 Manifest Type: TSD Copy  
 Generator EPA Id: NYP005031414  
 Generator Date: 02/11/2017  
 Mailing Address: Not reported  
 Mailing City,St,Zip: Not reported  
 Contact Name: Not reported  
 Contact Phone: Not reported  
 TSD EPA Id: Not reported  
 TSD Date: Not reported  
 TSD Facility Name: Republic Environmental Systems (Pennsylvania) LLC  
 TSD Facility Address: 2869 Sandstone Dr  
 TSD Facility City: Hatfield  
 TSD Facility State: PA  
 Facility Telephone: Not reported  
 Page Number: 1  
 Line Number: 1  
 Waste Number: D008  
 Container Number: 1  
 Container Type: Cargo tanks (tank trucks)  
 Waste Quantity: 320  
 Unit: Pounds  
 Handling Code: Not reported

Map ID  
Direction  
Distance  
Elevation

MAP FINDINGS

Site

Database(s)

EDR ID Number  
EPA ID Number

**CON EDISON - 43RD STREET (Continued)**

**S123093060**

TSP EPA Id: PAD085690592  
Date TSP Sig: Not reported

**AH225  
ENE  
1/8-1/4  
0.208 mi.  
1099 ft.**

**FEDERAL BUREAU OF PRISONS  
80 29TH STREET  
BROOKLYN, NY 11232**

**NY UST U004131316  
NY AST N/A**

**Site 1 of 3 in cluster AH**

**Relative:  
Higher  
Actual:  
7 ft.**

UST:  
Name: FEDERAL BUREAU OF PRISONS  
Address: 80 29TH STREET  
City,State,Zip: BROOKLYN, NY 11232  
Id/Status: 2-603102 / Active  
Program Type: PBS  
Region: STATE  
DEC Region: 2  
Expiration Date: 08/25/2022  
UTM X: 584283.14146  
UTM Y: 4501470.51986  
Site Type: Other

Affiliation Records:  
Site Id: 25054  
Affiliation Type: Facility Operator  
Company Name: FEDERAL BUREAU OF PRISONS  
Contact Type: Not reported  
Contact Name: JOHN MAFFEO  
Address1: Not reported  
Address2: Not reported  
City: Not reported  
State: NN  
Zip Code: Not reported  
Country Code: 999  
Phone: (718) 840-4200  
EMail: Not reported  
Fax Number: Not reported  
Modified By: ACDANIEL  
Date Last Modified: 2017-11-16

Site Id: 25054  
Affiliation Type: Emergency Contact  
Company Name: FEDERAL BUREAU OF PRISONS  
Contact Type: Not reported  
Contact Name: JOHN MAFFEO  
Address1: Not reported  
Address2: Not reported  
City: Not reported  
State: NN  
Zip Code: Not reported  
Country Code: 999  
Phone: (718) 840-4200  
EMail: Not reported  
Fax Number: Not reported  
Modified By: ACDANIEL  
Date Last Modified: 2017-11-16

Site Id: 25054

Map ID  
Direction  
Distance  
Elevation

MAP FINDINGS

Site

Database(s)

EDR ID Number  
EPA ID Number

**FEDERAL BUREAU OF PRISONS (Continued)**

**U004131316**

Affiliation Type: Facility Owner  
Company Name: FEDERAL BUREAU OF PRISONS  
Contact Type: FACILITY MANAGER  
Contact Name: FEDERAL BUREAU OF PRISONS  
Address1: 80 29TH STREET  
Address2: Not reported  
City: BROOKLYN  
State: NY  
Zip Code: 11232  
Country Code: 001  
Phone: (718) 840-4200  
EMail: Not reported  
Fax Number: Not reported  
Modified By: KXLIU  
Date Last Modified: 2020-02-03

Site Id: 25054  
Affiliation Type: Mail Contact  
Company Name: FACILITY DEPT. - MDC BROOKLYN  
Contact Type: Not reported  
Contact Name: FACILITY MANAGER  
Address1: 80 29TH STREET  
Address2: Not reported  
City: BROOKLYN  
State: NY  
Zip Code: 11232  
Country Code: 001  
Phone: (718) 840-5182  
EMail: JMAFFEO@BOP.GOV  
Fax Number: Not reported  
Modified By: KXLIU  
Date Last Modified: 2020-02-03

**Tank Info:**

Tank Number: D.O 1  
Tank ID: 57712  
Tank Status: Closed - In Place  
Material Name: Closed - In Place  
Capacity Gallons: 12000  
Install Date: 12/01/1996  
Date Tank Closed: 01/08/2020  
Registered: True  
Tank Location: Underground  
Tank Type: Equivalent technology  
Material Code: 0008  
Common Name of Substance: Diesel

Tightness Test Method: -  
Date Test: Not reported  
Next Test Date: Not reported  
Pipe Model: Not reported  
Modified By: KXLIU  
Last Modified: 02/03/2020

**Equipment Records:**

H05 - Tank Leak Detection - In-Tank System (ATG)

Map ID  
Direction  
Distance  
Elevation

MAP FINDINGS

Site

Database(s)

EDR ID Number  
EPA ID Number

FEDERAL BUREAU OF PRISONS (Continued)

U004131316

G04 - Tank Secondary Containment - Double-Walled (Underground)  
A03 - Tank Internal Protection - Fiberglass Liner (FRP)  
F05 - Pipe External Protection - Jacketed  
C02 - Pipe Location - Underground/On-ground  
F04 - Pipe External Protection - Fiberglass  
J02 - Dispenser - Suction Dispenser  
L01 - Piping Leak Detection - Interstitial - Electronic Monitoring  
E04 - Piping Secondary Containment - Double walled UG  
B04 - Tank External Protection - Fiberglass  
D06 - Pipe Type - Fiberglass Reinforced Plastic (FRP)  
I02 - Overfill - High Level Alarm  
K01 - Spill Prevention - Catch Basin  
L09 - Piping Leak Detection - Exempt Suction Piping  
H01 - Tank Leak Detection - Interstitial - Electronic Monitoring

Tank Number: D.O 2  
Tank ID: 57713  
Tank Status: Closed - In Place  
Material Name: Closed - In Place  
Capacity Gallons: 12000  
Install Date: 01/01/1999  
Date Tank Closed: 01/08/2020  
Registered: True  
Tank Location: Underground  
Tank Type: Equivalent technology  
Material Code: 0008  
Common Name of Substance: Diesel

Tightness Test Method: -  
Date Test: Not reported  
Next Test Date: Not reported  
Pipe Model: Not reported  
Modified By: KXLIU  
Last Modified: 02/03/2020

Equipment Records:

G04 - Tank Secondary Containment - Double-Walled (Underground)  
A03 - Tank Internal Protection - Fiberglass Liner (FRP)  
F05 - Pipe External Protection - Jacketed  
H01 - Tank Leak Detection - Interstitial - Electronic Monitoring  
B04 - Tank External Protection - Fiberglass  
D06 - Pipe Type - Fiberglass Reinforced Plastic (FRP)  
I02 - Overfill - High Level Alarm  
K01 - Spill Prevention - Catch Basin  
L09 - Piping Leak Detection - Exempt Suction Piping  
C02 - Pipe Location - Underground/On-ground  
F04 - Pipe External Protection - Fiberglass  
J02 - Dispenser - Suction Dispenser  
L01 - Piping Leak Detection - Interstitial - Electronic Monitoring  
E04 - Piping Secondary Containment - Double walled UG  
H05 - Tank Leak Detection - In-Tank System (ATG)

Tank Number: F.O 1  
Tank ID: 57710  
Tank Status: Closed - In Place  
Material Name: Closed - In Place

Map ID  
Direction  
Distance  
Elevation

MAP FINDINGS

Site

Database(s)

EDR ID Number  
EPA ID Number

**FEDERAL BUREAU OF PRISONS (Continued)**

**U004131316**

Capacity Gallons: 12000  
Install Date: 01/01/1996  
Date Tank Closed: 01/08/2020  
Registered: True  
Tank Location: Underground  
Tank Type: Equivalent technology  
Material Code: 0001  
Common Name of Substance: #2 Fuel Oil (On-Site Consumption)

Tightness Test Method: -  
Date Test: Not reported  
Next Test Date: Not reported  
Pipe Model: Not reported  
Modified By: KXLIU  
Last Modified: 02/03/2020

Equipment Records:

G04 - Tank Secondary Containment - Double-Walled (Underground)  
B04 - Tank External Protection - Fiberglass  
D06 - Pipe Type - Fiberglass Reinforced Plastic (FRP)  
I02 - Overfill - High Level Alarm  
K01 - Spill Prevention - Catch Basin  
L09 - Piping Leak Detection - Exempt Suction Piping  
E04 - Piping Secondary Containment - Double walled UG  
C02 - Pipe Location - Underground/On-ground  
F04 - Pipe External Protection - Fiberglass  
J02 - Dispenser - Suction Dispenser  
L01 - Piping Leak Detection - Interstitial - Electronic Monitoring  
H01 - Tank Leak Detection - Interstitial - Electronic Monitoring  
A03 - Tank Internal Protection - Fiberglass Liner (FRP)  
F05 - Pipe External Protection - Jacketed  
H05 - Tank Leak Detection - In-Tank System (ATG)

Tank Number: F.O 2  
Tank ID: 57711  
Tank Status: Closed - In Place  
Material Name: Closed - In Place  
Capacity Gallons: 12000  
Install Date: 12/01/1996  
Date Tank Closed: 01/08/2020  
Registered: True  
Tank Location: Underground  
Tank Type: Equivalent technology  
Material Code: 0001  
Common Name of Substance: #2 Fuel Oil (On-Site Consumption)

Tightness Test Method: -  
Date Test: Not reported  
Next Test Date: Not reported  
Pipe Model: Not reported  
Modified By: KXLIU  
Last Modified: 02/03/2020

Equipment Records:

H05 - Tank Leak Detection - In-Tank System (ATG)  
G04 - Tank Secondary Containment - Double-Walled (Underground)  
G07 - Tank Secondary Containment - Excavation Liner

Map ID  
Direction  
Distance  
Elevation

MAP FINDINGS

Site

Database(s)

EDR ID Number  
EPA ID Number

FEDERAL BUREAU OF PRISONS (Continued)

U004131316

- A03 - Tank Internal Protection - Fiberglass Liner (FRP)
- F05 - Pipe External Protection - Jacketed
- C02 - Pipe Location - Underground/On-ground
- F04 - Pipe External Protection - Fiberglass
- J02 - Dispenser - Suction Dispenser
- L01 - Piping Leak Detection - Interstitial - Electronic Monitoring
- B04 - Tank External Protection - Fiberglass
- D06 - Pipe Type - Fiberglass Reinforced Plastic (FRP)
- I02 - Overfill - High Level Alarm
- K01 - Spill Prevention - Catch Basin
- L09 - Piping Leak Detection - Exempt Suction Piping
- E04 - Piping Secondary Containment - Double walled UG
- H01 - Tank Leak Detection - Interstitial - Electronic Monitoring

AST:

Name: FEDERAL BUREAU OF PRISONS  
Address: 80 29TH STREET  
City,State,Zip: BROOKLYN, NY 11232  
Region: STATE  
DEC Region: 2  
Site Status: Active  
Facility Id: 2-603102  
Program Type: PBS  
UTM X: 584283.14146  
UTM Y: 4501470.51986  
Expiration Date: 08/25/2022  
Site Type: Other

Affiliation Records:

Site Id: 25054  
Affiliation Type: Facility Operator  
Company Name: FEDERAL BUREAU OF PRISONS  
Contact Type: Not reported  
Contact Name: JOHN MAFFEO  
Address1: Not reported  
Address2: Not reported  
City: Not reported  
State: NN  
Zip Code: Not reported  
Country Code: 999  
Phone: (718) 840-4200  
EMail: Not reported  
Fax Number: Not reported  
Modified By: ACDANIEL  
Date Last Modified: 2017-11-16

Site Id: 25054  
Affiliation Type: Emergency Contact  
Company Name: FEDERAL BUREAU OF PRISONS  
Contact Type: Not reported  
Contact Name: JOHN MAFFEO  
Address1: Not reported  
Address2: Not reported  
City: Not reported  
State: NN  
Zip Code: Not reported  
Country Code: 999

Map ID  
Direction  
Distance  
Elevation

MAP FINDINGS

Site

Database(s)

EDR ID Number  
EPA ID Number

**FEDERAL BUREAU OF PRISONS (Continued)**

**U004131316**

Phone: (718) 840-4200  
EMail: Not reported  
Fax Number: Not reported  
Modified By: ACDANIEL  
Date Last Modified: 2017-11-16

Site Id: 25054  
Affiliation Type: Facility Owner  
Company Name: FEDERAL BUREAU OF PRISONS  
Contact Type: FACILITY MANAGER  
Contact Name: FEDERAL BUREAU OF PRISONS  
Address1: 80 29TH STREET  
Address2: Not reported  
City: BROOKLYN  
State: NY  
Zip Code: 11232  
Country Code: 001  
Phone: (718) 840-4200  
EMail: Not reported  
Fax Number: Not reported  
Modified By: KXLIU  
Date Last Modified: 2020-02-03

Site Id: 25054  
Affiliation Type: Mail Contact  
Company Name: FACILITY DEPT. - MDC BROOKLYN  
Contact Type: Not reported  
Contact Name: FACILITY MANAGER  
Address1: 80 29TH STREET  
Address2: Not reported  
City: BROOKLYN  
State: NY  
Zip Code: 11232  
Country Code: 001  
Phone: (718) 840-5182  
EMail: JMAFFEO@BOP.GOV  
Fax Number: Not reported  
Modified By: KXLIU  
Date Last Modified: 2020-02-03

Tank Info:

Tank Number: 001  
Tank Id: 53068  
Material Code: 0008  
Common Name of Substance: Diesel

Equipment Records:

I05 - Overfill - Vent Whistle  
J02 - Dispenser - Suction Dispenser  
A01 - Tank Internal Protection - Epoxy Liner  
B01 - Tank External Protection - Painted/Asphalt Coating  
D01 - Pipe Type - Steel/Carbon Steel/Iron  
F01 - Pipe External Protection - Painted/Asphalt Coating  
H01 - Tank Leak Detection - Interstitial - Electronic Monitoring  
G01 - Tank Secondary Containment - Diking (Aboveground)

Map ID  
Direction  
Distance  
Elevation

MAP FINDINGS

Site

Database(s)

EDR ID Number  
EPA ID Number

FEDERAL BUREAU OF PRISONS (Continued)

U004131316

Tank Location: C01 - Pipe Location - Aboveground  
E01 - Piping Secondary Containment - Diking (AG only)  
Aboveground - on saddles, legs, racks, etc.... Tank bottom is elevated above grade or tank pad, allowing visual inspection.

Tank Type: Steel/Carbon Steel/Iron

Tank Status: Closed - In Place

Pipe Model: Not reported

Install Date: 01/01/1992

Capacity Gallons: 5086

Tightness Test Method: -

Date Test: Not reported

Next Test Date: Not reported

Date Tank Closed: 11/12/2009

Register: True

Modified By: KXLIU

Last Modified: 02/03/2020

Material Name: diesel

Tank Number: D.03

Tank Id: 285051

Equipment Records:

F99 - Pipe External Protection - Other  
H05 - Tank Leak Detection - In-Tank System (ATG)  
D99 - Pipe Type - Other  
E99 - Piping Secondary Containment - Other  
I02 - Overfill - High Level Alarm  
K01 - Spill Prevention - Catch Basin  
L09 - Piping Leak Detection - Exempt Suction Piping  
L01 - Piping Leak Detection - Interstitial - Electronic Monitoring  
G12 - Tank Secondary Containment - Double-Walled (AG only)  
C03 - Pipe Location - Aboveground/Underground Combination  
I03 - Overfill - Automatic Shut-Off  
H01 - Tank Leak Detection - Interstitial - Electronic Monitoring  
A00 - Tank Internal Protection - None  
J04 - Dispenser - On Site Heating System (Suction)  
B09 - Tank External Protection - Urethane

Tank Location: Aboveground - on saddles, legs, racks, etc.... Tank bottom is elevated above grade or tank pad, allowing visual inspection.

Tank Type: Steel/Carbon Steel/Iron

Tank Status: In Service

Pipe Model: Not reported

Install Date: 12/01/2019

Capacity Gallons: 4000

Tightness Test Method: -

Date Test: Not reported

Next Test Date: Not reported

Date Tank Closed: Not reported

Register: True

Modified By: KXLIU

Last Modified: 02/03/2020

Material Name: diesel

Tank Number: DT 002

Tank Id: 61457

Material Code: 0008



Map ID  
Direction  
Distance  
Elevation

MAP FINDINGS

Site

Database(s)

EDR ID Number  
EPA ID Number

FEDERAL BUREAU OF PRISONS (Continued)

U004131316

Common Name of Substance: Diesel

Equipment Records:

G04 - Tank Secondary Containment - Double-Walled (Underground)  
A03 - Tank Internal Protection - Fiberglass Liner (FRP)  
C01 - Pipe Location - Aboveground  
I04 - Overfill - Product Level Gauge (A/G)  
H01 - Tank Leak Detection - Interstitial - Electronic Monitoring  
B04 - Tank External Protection - Fiberglass  
D06 - Pipe Type - Fiberglass Reinforced Plastic (FRP)  
K01 - Spill Prevention - Catch Basin  
E12 - Piping Secondary Containment - Double-Walled (AG only)  
F04 - Pipe External Protection - Fiberglass  
H05 - Tank Leak Detection - In-Tank System (ATG)  
L02 - Piping Leak Detection - Interstitial - Manual Monitoring  
Aboveground - on saddles, legs, racks, etc.... Tank bottom is elevated above grade or tank pad, allowing visual inspection.

Tank Location:

Tank Type: Steel/Carbon Steel/Iron  
Tank Status: In Service  
Pipe Model: Not reported  
Install Date: 01/01/1997  
Capacity Gallons: 200  
Tightness Test Method: NN  
Date Test: Not reported  
Next Test Date: Not reported  
Date Tank Closed: Not reported  
Register: True  
Modified By: NRLOMBAR  
Last Modified: 04/14/2017  
Material Name: diesel

Tank Number: F.03  
Tank Id: 285052

Equipment Records:

F99 - Pipe External Protection - Other  
H05 - Tank Leak Detection - In-Tank System (ATG)  
D99 - Pipe Type - Other  
E99 - Piping Secondary Containment - Other  
I02 - Overfill - High Level Alarm  
K01 - Spill Prevention - Catch Basin  
L09 - Piping Leak Detection - Exempt Suction Piping  
B09 - Tank External Protection - Urethane  
J04 - Dispenser - On Site Heating System (Suction)  
C03 - Pipe Location - Aboveground/Underground Combination  
G12 - Tank Secondary Containment - Double-Walled (AG only)  
L01 - Piping Leak Detection - Interstitial - Electronic Monitoring  
A00 - Tank Internal Protection - None  
H01 - Tank Leak Detection - Interstitial - Electronic Monitoring  
I03 - Overfill - Automatic Shut-Off

Tank Location:

Aboveground - on saddles, legs, racks, etc.... Tank bottom is elevated above grade or tank pad, allowing visual inspection.  
Tank Type: Steel/Carbon Steel/Iron  
Tank Status: In Service  
Pipe Model: Not reported  
Install Date: 12/01/2019

Map ID  
Direction  
Distance  
Elevation

MAP FINDINGS

Site

Database(s)

EDR ID Number  
EPA ID Number

**FEDERAL BUREAU OF PRISONS (Continued)**

**U004131316**

Capacity Gallons: 10000  
Tightness Test Method: -  
Date Test: Not reported  
Next Test Date: Not reported  
Date Tank Closed: Not reported  
Register: True  
Modified By: KXLIU  
Last Modified: 02/03/2020  
Material Name: #2 fuel oil (on-site consumption)

**AD226**  
**ESE**  
**1/8-1/4**  
**0.208 mi.**  
**1100 ft.**

**SPIRO'S AUTO REPAIR**  
**143 34TH STREET**  
**BROOKLYN, NY 11232**  
**Site 4 of 6 in cluster AD**

**NY AST** **A100433651**  
**N/A**

**Relative:**  
**Higher**  
**Actual:**  
**16 ft.**

AST:  
Name: SPIRO'S AUTO REPAIR  
Address: 143 34TH STREET  
City,State,Zip: BROOKLYN, NY 11232  
Region: STATE  
DEC Region: 2  
Site Status: Active  
Facility Id: 2-612431  
Program Type: PBS  
UTM X: 584156.01491  
UTM Y: 4501082.78800  
Expiration Date: 06/05/2025  
Site Type: Auto Service/Repair (No Gasoline Sales)

Affiliation Records:  
Site Id: 508757  
Affiliation Type: Emergency Contact  
Company Name: SPIRO SAKKAS  
Contact Type: OWNER  
Contact Name: SPIRO SAKKAS  
Address1: Not reported  
Address2: Not reported  
City: Not reported  
State: NN  
Zip Code: Not reported  
Country Code: 999  
Phone: (917) 860-8949  
EMail: Not reported  
Fax Number: Not reported  
Modified By: ACDANIEL  
Date Last Modified: 2021-09-16

Site Id: 508757  
Affiliation Type: Facility Owner  
Company Name: KARYSTOS REALTY CORP.  
Contact Type: OWNER  
Contact Name: SPIRO SAKKAS  
Address1: 1851 EAST 53RD STREET  
Address2: Not reported  
City: BROOKLYN  
State: NY  
Zip Code: 11234

Map ID  
Direction  
Distance  
Elevation

MAP FINDINGS

Site

Database(s)

EDR ID Number  
EPA ID Number

**SPIRO'S AUTO REPAIR (Continued)**

**A100433651**

Country Code: 001  
Phone: (718) 369-0558  
EMail: NSAKKAS1@GMAIL.COM  
Fax Number: Not reported  
Modified By: ACDANIEL  
Date Last Modified: 2021-09-16

Site Id: 508757  
Affiliation Type: Facility Operator  
Company Name: SPIROS AUTO REPAIR  
Contact Type: Not reported  
Contact Name: SPIRO SAKKAS  
Address1: Not reported  
Address2: Not reported  
City: Not reported  
State: NY  
Zip Code: Not reported  
Country Code: 001  
Phone: (718) 369-0558  
EMail: Not reported  
Fax Number: Not reported  
Modified By: ACDANIEL  
Date Last Modified: 2021-09-16

Site Id: 508757  
Affiliation Type: Mail Contact  
Company Name: SPIROS AUTO REPAIR  
Contact Type: Not reported  
Contact Name: NICK  
Address1: 143 34TH STREET  
Address2: Not reported  
City: BROOKLYN  
State: NY  
Zip Code: 11232  
Country Code: 001  
Phone: (718) 369-0558  
EMail: NSAKKAS1@GMAIL.COM  
Fax Number: Not reported  
Modified By: ACDANIEL  
Date Last Modified: 2021-09-16

Tank Info:

Tank Number: 002  
Tank Id: 267120

Equipment Records:

D00 - Pipe Type - No Piping  
L00 - Piping Leak Detection - None  
C00 - Pipe Location - No Piping  
F00 - Pipe External Protection - None  
H02 - Tank Leak Detection - Interstitial - Manual Monitoring  
G12 - Tank Secondary Containment - Double-Walled (AG only)  
E00 - Piping Secondary Containment - None  
I04 - Overfill - Product Level Gauge (A/G)  
J00 - Dispenser - None  
A00 - Tank Internal Protection - None

Map ID  
Direction  
Distance  
Elevation

MAP FINDINGS

Site

Database(s)

EDR ID Number  
EPA ID Number

**SPIRO'S AUTO REPAIR (Continued)**

**A100433651**

Tank Location: B01 - Tank External Protection - Painted/Asphalt Coating  
K00 - Spill Prevention - None  
Aboveground - on saddles, legs, racks, etc.... Tank bottom is elevated above grade or tank pad, allowing visual inspection.

Tank Type: Steel/Carbon Steel/Iron

Tank Status: In Service

Pipe Model: Not reported

Install Date: 02/01/2017

Capacity Gallons: 175

Tightness Test Method: -

Date Test: Not reported

Next Test Date: Not reported

Date Tank Closed: Not reported

Register: True

Modified By: LXZIELIN

Last Modified: 04/14/2017

Material Name: waste oil/used oil

**AD227  
ESE  
1/8-1/4  
0.208 mi.  
1100 ft.**

**SPIRO'S AUTO REPAIR  
143 34TH STREET  
BROOKLYN, NY 11232**

**NY UST U004228473  
N/A**

**Site 5 of 6 in cluster AD**

**Relative:  
Higher  
Actual:  
16 ft.**

UST:  
Name: SPIRO'S AUTO REPAIR  
Address: 143 34TH STREET  
City,State,Zip: BROOKLYN, NY 11232  
Id/Status: 2-612431 / Active  
Program Type: PBS  
Region: STATE  
DEC Region: 2  
Expiration Date: 06/05/2025  
UTM X: 584156.01491  
UTM Y: 4501082.78800  
Site Type: Auto Service/Repair (No Gasoline Sales)

Affiliation Records:  
Site Id: 508757  
Affiliation Type: Emergency Contact  
Company Name: SPIRO SAKKAS  
Contact Type: OWNER  
Contact Name: SPIRO SAKKAS  
Address1: Not reported  
Address2: Not reported  
City: Not reported  
State: NN  
Zip Code: Not reported  
Country Code: 999  
Phone: (917) 860-8949  
EMail: Not reported  
Fax Number: Not reported  
Modified By: ACDANIEL  
Date Last Modified: 2021-09-16

Site Id: 508757  
Affiliation Type: Facility Owner  
Company Name: KARYSTOS REALTY CORP.

Map ID  
Direction  
Distance  
Elevation

MAP FINDINGS

Site

Database(s)

EDR ID Number  
EPA ID Number

**SPIRO'S AUTO REPAIR (Continued)**

**U004228473**

Contact Type: OWNER  
Contact Name: SPIRO SAKKAS  
Address1: 1851 EAST 53RD STREET  
Address2: Not reported  
City: BROOKLYN  
State: NY  
Zip Code: 11234  
Country Code: 001  
Phone: (718) 369-0558  
EMail: NSAKKAS1@GMAIL.COM  
Fax Number: Not reported  
Modified By: ACDANIEL  
Date Last Modified: 2021-09-16

Site Id: 508757  
Affiliation Type: Facility Operator  
Company Name: SPIROS AUTO REPAIR  
Contact Type: Not reported  
Contact Name: SPIRO SAKKAS  
Address1: Not reported  
Address2: Not reported  
City: Not reported  
State: NY  
Zip Code: Not reported  
Country Code: 001  
Phone: (718) 369-0558  
EMail: Not reported  
Fax Number: Not reported  
Modified By: ACDANIEL  
Date Last Modified: 2021-09-16

Site Id: 508757  
Affiliation Type: Mail Contact  
Company Name: SPIROS AUTO REPAIR  
Contact Type: Not reported  
Contact Name: NICK  
Address1: 143 34TH STREET  
Address2: Not reported  
City: BROOKLYN  
State: NY  
Zip Code: 11232  
Country Code: 001  
Phone: (718) 369-0558  
EMail: NSAKKAS1@GMAIL.COM  
Fax Number: Not reported  
Modified By: ACDANIEL  
Date Last Modified: 2021-09-16

**Tank Info:**

Tank Number: 001  
Tank ID: 255674  
Tank Status: Closed - Removed  
Material Name: Closed - Removed  
Capacity Gallons: 500  
Install Date: 01/01/1999  
Date Tank Closed: 08/10/2015

Map ID  
 Direction  
 Distance  
 Elevation

MAP FINDINGS

Site

Database(s)

EDR ID Number  
 EPA ID Number

**SPIRO'S AUTO REPAIR (Continued)**

**U004228473**

Registered: True  
 Tank Location: Underground  
 Tank Type: Fiberglass reinforced plastic [FRP]  
 Tightness Test Method: -  
 Date Test: Not reported  
 Next Test Date: Not reported  
 Pipe Model: Not reported  
 Modified By: LXZIELIN  
 Last Modified: 04/14/2017

Equipment Records:

E00 - Piping Secondary Containment - None  
 H00 - Tank Leak Detection - None  
 I00 - Overfill - None  
 K01 - Spill Prevention - Catch Basin  
 C03 - Pipe Location - Aboveground/Underground Combination  
 G00 - Tank Secondary Containment - None  
 J00 - Dispenser - None  
 L00 - Piping Leak Detection - None  
 B00 - Tank External Protection - None  
 F00 - Pipe External Protection - None  
 A00 - Tank Internal Protection - None  
 D01 - Pipe Type - Steel/Carbon Steel/Iron

**AE228**  
**SSE**  
**1/8-1/4**  
**0.209 mi.**  
**1101 ft.**

**CON EDISON SERVICE BOX: 49200**  
**331 39TH ST**  
**BROOKLYN, NY 11232**  
**Site 3 of 4 in cluster AE**

**RCRA NonGen / NLR 1016966389**  
**NY MANIFEST NYP004392395**

**Relative:**  
**Higher**  
**Actual:**  
**22 ft.**

RCRA NonGen / NLR:  
 Date Form Received by Agency: 20131215  
 Handler Name: CON EDISON SERVICE BOX: 49200  
 Handler Address: 331 39TH ST  
 Handler City,State,Zip: BROOKLYN, NY 11232  
 EPA ID: NYP004392395  
 Contact Name: THOMAS TEELING  
 Contact Address: Not reported  
 Contact City,State,Zip: Not reported  
 Contact Telephone: 212-460-3770  
 Contact Fax: Not reported  
 Contact Email: Not reported  
 Contact Title: SENIOR SCIENTIST  
 EPA Region: 02  
 Land Type: Private  
 Federal Waste Generator Description: Not a generator, verified  
 Non-Notifier: Not reported  
 Biennial Report Cycle: Not reported  
 Accessibility: Not reported  
 Active Site Indicator: Not reported  
 State District Owner: NY  
 State District: NYSDEC R2  
 Mailing Address: IRVING PL, 15TH FL NE  
 Mailing City,State,Zip: NEW YORK, NY 10003  
 Owner Name: Not reported  
 Owner Type: Not reported  
 Operator Name: Not reported  
 Operator Type: Not reported

Map ID  
 Direction  
 Distance  
 Elevation

MAP FINDINGS

Site

Database(s)

EDR ID Number  
 EPA ID Number

**CON EDISON SERVICE BOX: 49200 (Continued)**

**1016966389**

Short-Term Generator Activity:	No
Importer Activity:	No
Mixed Waste Generator:	No
Transporter Activity:	No
Transfer Facility Activity:	No
Recycler Activity with Storage:	No
Small Quantity On-Site Burner Exemption:	No
Smelting Melting and Refining Furnace Exemption:	No
Underground Injection Control:	No
Off-Site Waste Receipt:	No
Universal Waste Indicator:	No
Universal Waste Destination Facility:	No
Federal Universal Waste:	No
Active Site Fed-Reg Treatment Storage and Disposal Facility:	Not reported
Active Site Converter Treatment storage and Disposal Facility:	Not reported
Active Site State-Reg Treatment Storage and Disposal Facility:	Not reported
Active Site State-Reg Handler:	---
Federal Facility Indicator:	Not reported
Hazardous Secondary Material Indicator:	NN
Sub-Part K Indicator:	Not reported
Commercial TSD Indicator:	No
Treatment Storage and Disposal Type:	Not reported
2018 GPRA Permit Baseline:	Not on the Baseline
2018 GPRA Renewals Baseline:	Not on the Baseline
Permit Renewals Workload Universe:	Not reported
Permit Workload Universe:	Not reported
Permit Progress Universe:	Not reported
Post-Closure Workload Universe:	Not reported
Closure Workload Universe:	Not reported
202 GPRA Corrective Action Baseline:	No
Corrective Action Workload Universe:	No
Subject to Corrective Action Universe:	No
Non-TSDFs Where RCRA CA has Been Imposed Universe:	No
TSDFs Potentially Subject to CA Under 3004 (u)/(v) Universe:	No
TSDFs Only Subject to CA under Discretionary Auth Universe:	No
Corrective Action Priority Ranking:	No NCAPS ranking
Environmental Control Indicator:	No
Institutional Control Indicator:	No
Human Exposure Controls Indicator:	N/A
Groundwater Controls Indicator:	N/A
Operating TSDF Universe:	Not reported
Full Enforcement Universe:	Not reported
Significant Non-Complier Universe:	No
Unaddressed Significant Non-Complier Universe:	No
Addressed Significant Non-Complier Universe:	No
Significant Non-Complier With a Compliance Schedule Universe:	No
Financial Assurance Required:	Not reported
Handler Date of Last Change:	20140701
Recognized Trader-Importer:	No
Recognized Trader-Exporter:	No
Importer of Spent Lead Acid Batteries:	No
Exporter of Spent Lead Acid Batteries:	No
Recycler Activity Without Storage:	Not reported
Manifest Broker:	Not reported
Sub-Part P Indicator:	No

Map ID  
Direction  
Distance  
Elevation

MAP FINDINGS

Site

Database(s)

EDR ID Number  
EPA ID Number

**CON EDISON SERVICE BOX: 49200 (Continued)**

**1016966389**

Historic Generators:

Receive Date: 20131115  
Handler Name: CON EDISON SERVICE BOX: 49200  
Federal Waste Generator Description: Conditionally Exempt Small Quantity Generator  
State District Owner: NY  
Large Quantity Handler of Universal Waste: No  
Recognized Trader Importer: No  
Recognized Trader Exporter: No  
Spent Lead Acid Battery Importer: No  
Spent Lead Acid Battery Exporter: No  
Current Record: No  
Non Storage Recycler Activity: Not reported  
Electronic Manifest Broker: Not reported

Receive Date: 20131215  
Handler Name: CON EDISON SERVICE BOX: 49200  
Federal Waste Generator Description: Not a generator, verified  
State District Owner: NY  
Large Quantity Handler of Universal Waste: No  
Recognized Trader Importer: No  
Recognized Trader Exporter: No  
Spent Lead Acid Battery Importer: No  
Spent Lead Acid Battery Exporter: No  
Current Record: Yes  
Non Storage Recycler Activity: Not reported  
Electronic Manifest Broker: Not reported

List of NAICS Codes and Descriptions:

NAICS Codes: No NAICS Codes Found

Facility Has Received Notices of Violations:

Violations: No Violations Found

Evaluation Action Summary:

Evaluations: No Evaluations Found

NY MANIFEST:

Name: CON EDISON  
Address: 331 39TH ST  
City,State,Zip: BROOKLYN, NY 11232  
Country: USA  
EPA ID: NYP004392395  
Facility Status: Not reported  
Location Address 1: 331 39TH ST  
Code: BP  
Location Address 2: SB49200  
Total Tanks: Not reported  
Location City: BROOKLYN  
Location State: NY  
Location Zip: 11215  
Location Zip 4: Not reported

NY MANIFEST:

EPAID: NYP004392395



Map ID  
Direction  
Distance  
Elevation

MAP FINDINGS

Site

Database(s)

EDR ID Number  
EPA ID Number

**CON EDISON SERVICE BOX: 49200 (Continued)**

**1016966389**

Mailing Name: CON EDISON  
Mailing Contact: CON EDISON  
Mailing Address 1: 4 IRVING PLACE  
Mailing Address 2: 15TH FL  
Mailing City: NEW YORK  
Mailing State: NY  
Mailing Zip: 10003  
Mailing Zip 4: Not reported  
Mailing Country: USA  
Mailing Phone: Not reported

**NY MANIFEST:**

Document ID: Not reported  
Manifest Status: Not reported  
seq: Not reported  
Year: 2018  
Trans1 State ID: NJD003812047  
Trans2 State ID: Not reported  
Generator Ship Date: 11/15/2013  
Trans1 Recv Date: 11/15/2013  
Trans2 Recv Date: Not reported  
TSD Site Recv Date: 11/20/2013  
Part A Recv Date: Not reported  
Part B Recv Date: Not reported  
Generator EPA ID: NYP004392395  
Trans1 EPA ID: Not reported  
Trans2 EPA ID: Not reported  
TSD ID 1: NJD991291105  
TSD ID 2: Not reported  
Manifest Tracking Number: 002299030GBF  
Import Indicator: N  
Export Indicator: N  
Discr Quantity Indicator: N  
Discr Type Indicator: N  
Discr Residue Indicator: N  
Discr Partial Reject Indicator: N  
Discr Full Reject Indicator: N  
Manifest Ref Number: Not reported  
Alt Facility RCRA ID: Not reported  
Alt Facility Sign Date: Not reported  
MGMT Method Type Code: H110  
Waste Code: Not reported  
Waste Code: Not reported  
Waste Code: Not reported  
Waste Code: Not reported  
Waste Code: Not reported  
Waste Code: Not reported  
Quantity: 150  
Units: G - Gallons (liquids only)\* (8.3 pounds)  
Number of Containers: 1  
Container Type: TT - Cargo tank, tank trucks  
Handling Method: T Chemical, physical, or biological treatment.  
Specific Gravity: 1  
Waste Code: D008  
Waste Code 1\_2: Not reported  
Waste Code 1\_3: Not reported  
Waste Code 1\_4: Not reported

Map ID  
 Direction  
 Distance  
 Elevation

MAP FINDINGS

Site

Database(s)

EDR ID Number  
 EPA ID Number

**CON EDISON SERVICE BOX: 49200 (Continued)**

**1016966389**

Waste Code 1\_5: Not reported  
 Waste Code 1\_6: Not reported

**X229**  
**SSW**  
**1/8-1/4**  
**0.211 mi.**  
**1115 ft.**

**BELL ATLANTIC-NY**  
**2 AVE/43 ST**  
**BROOKLYN, NY 00000**  
**Site 9 of 9 in cluster X**

**RCRA NonGen / NLR** **1007205582**  
**NY MANIFEST** **NYP000936229**

**Relative:**  
**Higher**  
**Actual:**  
**18 ft.**

RCRA NonGen / NLR:		
Date Form Received by Agency:		19980301
Handler Name:	BELL ATLANTIC-NY	
Handler Address:		2 AVE/43 ST
Handler City,State,Zip:		BROOKLYN, NY 00000-0000
EPA ID:		NYP000936229
Contact Name:		JOHN QUATRALE
Contact Address:		ENVIRONMENTAL AFFAIRS
Contact City,State,Zip:		NEW YORK, NY 10016-0000
Contact Telephone:		212-338-7141
Contact Fax:		Not reported
Contact Email:		Not reported
Contact Title:		Not reported
EPA Region:		02
Land Type:		Not reported
Federal Waste Generator Description:		Not a generator, verified
Non-Notifier:		Not reported
Biennial Report Cycle:		Not reported
Accessibility:		Not reported
Active Site Indicator:		Not reported
State District Owner:		NY
State District:		NYSDEC R2
Mailing Address:		ENVIRONMENTAL AFFAIRS
Mailing City,State,Zip:		NEW YORK, NY 10016-0000
Owner Name:		Not reported
Owner Type:		Not reported
Operator Name:		Not reported
Operator Type:		Not reported
Short-Term Generator Activity:		No
Importer Activity:		No
Mixed Waste Generator:		No
Transporter Activity:		No
Transfer Facility Activity:		No
Recycler Activity with Storage:		No
Small Quantity On-Site Burner Exemption:		No
Smelting Melting and Refining Furnace Exemption:		No
Underground Injection Control:		No
Off-Site Waste Receipt:		No
Universal Waste Indicator:		No
Universal Waste Destination Facility:		No
Federal Universal Waste:		No
Active Site Fed-Reg Treatment Storage and Disposal Facility:		Not reported
Active Site Converter Treatment storage and Disposal Facility:		Not reported
Active Site State-Reg Treatment Storage and Disposal Facility:		Not reported
Active Site State-Reg Handler:		---
Federal Facility Indicator:		Not reported
Hazardous Secondary Material Indicator:		NN
Sub-Part K Indicator:		Not reported

Map ID  
 Direction  
 Distance  
 Elevation

MAP FINDINGS

Site

Database(s)

EDR ID Number  
 EPA ID Number

**BELL ATLANTIC-NY (Continued)**

**1007205582**

Commercial TSD Indicator:	No
Treatment Storage and Disposal Type:	Not reported
2018 GPRA Permit Baseline:	Not on the Baseline
2018 GPRA Renewals Baseline:	Not on the Baseline
Permit Renewals Workload Universe:	Not reported
Permit Workload Universe:	Not reported
Permit Progress Universe:	Not reported
Post-Closure Workload Universe:	Not reported
Closure Workload Universe:	Not reported
202 GPRA Corrective Action Baseline:	No
Corrective Action Workload Universe:	No
Subject to Corrective Action Universe:	No
Non-TSDs Where RCRA CA has Been Imposed Universe:	No
TSDs Potentially Subject to CA Under 3004 (u)/(v) Universe:	No
TSDs Only Subject to CA under Discretionary Auth Universe:	No
Corrective Action Priority Ranking:	No NCAPS ranking
Environmental Control Indicator:	No
Institutional Control Indicator:	No
Human Exposure Controls Indicator:	N/A
Groundwater Controls Indicator:	N/A
Operating TSDF Universe:	Not reported
Full Enforcement Universe:	Not reported
Significant Non-Complier Universe:	No
Unaddressed Significant Non-Complier Universe:	No
Addressed Significant Non-Complier Universe:	No
Significant Non-Complier With a Compliance Schedule Universe:	No
Financial Assurance Required:	Not reported
Handler Date of Last Change:	20150414
Recognized Trader-Importer:	No
Recognized Trader-Exporter:	No
Importer of Spent Lead Acid Batteries:	No
Exporter of Spent Lead Acid Batteries:	No
Recycler Activity Without Storage:	Not reported
Manifest Broker:	Not reported
Sub-Part P Indicator:	No

Historic Generators:

Receive Date:	19980228
Handler Name:	BELL ATLANTIC-NY
Federal Waste Generator Description:	Not a generator, verified
State District Owner:	NY
Large Quantity Handler of Universal Waste:	No
Recognized Trader Importer:	No
Recognized Trader Exporter:	No
Spent Lead Acid Battery Importer:	No
Spent Lead Acid Battery Exporter:	No
Current Record:	No
Non Storage Recycler Activity:	Not reported
Electronic Manifest Broker:	Not reported
Receive Date:	19980301
Handler Name:	BELL ATLANTIC-NY
Federal Waste Generator Description:	Not a generator, verified
State District Owner:	NY
Large Quantity Handler of Universal Waste:	No
Recognized Trader Importer:	No

Map ID  
Direction  
Distance  
Elevation

MAP FINDINGS

Site

Database(s)

EDR ID Number  
EPA ID Number

**BELL ATLANTIC-NY (Continued)**

**1007205582**

Recognized Trader Exporter: No  
Spent Lead Acid Battery Importer: No  
Spent Lead Acid Battery Exporter: No  
Current Record: Yes  
Non Storage Recycler Activity: Not reported  
Electronic Manifest Broker: Not reported

Receive Date: 19980227  
Handler Name: BELL ATLANTIC-NY  
Federal Waste Generator Description: Large Quantity Generator  
State District Owner: NY  
Large Quantity Handler of Universal Waste: No  
Recognized Trader Importer: No  
Recognized Trader Exporter: No  
Spent Lead Acid Battery Importer: No  
Spent Lead Acid Battery Exporter: No  
Current Record: No  
Non Storage Recycler Activity: Not reported  
Electronic Manifest Broker: Not reported

List of NAICS Codes and Descriptions:

NAICS Code: 5133  
NAICS Description: TELECOMMUNICATIONS

NAICS Code: 51331  
NAICS Description: WIRED TELECOMMUNICATIONS CARRIERS

Facility Has Received Notices of Violations:

Violations: No Violations Found

Evaluation Action Summary:

Evaluations: No Evaluations Found

NY MANIFEST:

Name: BELL ATLANTIC-NY  
Address: 2 AVE/43 ST  
City,State,Zip: BROOKLYN, NY 00000-0000  
Country: USA  
EPA ID: NYP000936229  
Facility Status: Not reported  
Location Address 1: 2 AVE/43 ST  
Code: BP  
Location Address 2: Not reported  
Total Tanks: Not reported  
Location City: BROOKLYN  
Location State: NY  
Location Zip: Not reported  
Location Zip 4: Not reported

NY MANIFEST:

EPAID: NYP000936229  
Mailing Name: BELL ATLANTIC-NY  
Mailing Contact: Not reported  
Mailing Address 1: Not reported  
Mailing Address 2: Not reported

Map ID  
Direction  
Distance  
Elevation

MAP FINDINGS

Site

Database(s)

EDR ID Number  
EPA ID Number

**BELL ATLANTIC-NY (Continued)**

1007205582

Mailing City: Not reported  
Mailing State: Not reported  
Mailing Zip: Not reported  
Mailing Zip 4: Not reported  
Mailing Country: Not reported  
Mailing Phone: Not reported

AF230  
ENE  
1/8-1/4  
0.211 mi.  
1116 ft.

**SUNSET PARK MATERIAN RECOVERY FACILITY**  
**472 2ND AVENUE**  
**BROOKLYN, NY 11232**

NY AST A100394261  
N/A

Site 8 of 12 in cluster AF

Relative:  
Lower  
Actual:  
1 ft.

AST:  
Name: SUNSET PARK MATERIAN RECOVERY FACILITY  
Address: 472 2ND AVENUE  
City,State,Zip: BROOKLYN, NY 11232  
Region: STATE  
DEC Region: 2  
Site Status: Active  
Facility Id: 2-612290  
Program Type: PBS  
UTM X: 583848.46871  
UTM Y: 4501726.83976  
Expiration Date: 07/15/2024  
Site Type: Other

Affiliation Records:  
Site Id: 499896  
Affiliation Type: Emergency Contact  
Company Name: SIMS MUNICIPAL RECYCLING OF NEW YORK LLC  
Contact Type: Not reported  
Contact Name: SCOTT QUINN  
Address1: Not reported  
Address2: Not reported  
City: Not reported  
State: NN  
Zip Code: Not reported  
Country Code: 001  
Phone: (201) 320-9574  
EMail: Not reported  
Fax Number: Not reported  
Modified By: CGFREEDM  
Date Last Modified: 2014-09-16

Site Id: 499896  
Affiliation Type: Mail Contact  
Company Name: SIMSMETAL EAST, LLC  
Contact Type: Not reported  
Contact Name: GLENN CAVANAUGH  
Address1: ONE LINDEN AVENUE EAST  
Address2: Not reported  
City: JERSEY CITY  
State: NJ  
Zip Code: 07305  
Country Code: 001  
Phone: (201) 577-3200

Map ID  
Direction  
Distance  
Elevation

MAP FINDINGS

Site

Database(s)

EDR ID Number  
EPA ID Number

**SUNSET PARK MATERIAN RECOVERY FACILITY (Continued)**

**A100394261**

EMail: GLENN.CAVANAUGH@SIMSMM.COM  
Fax Number: Not reported  
Modified By: JSMACRI  
Date Last Modified: 2019-09-10

Site Id: 499896  
Affiliation Type: Facility Operator  
Company Name: SUNSET PARK MATERIAN RECOVERY FACILITY  
Contact Type: Not reported  
Contact Name: SCOTT QUINN  
Address1: Not reported  
Address2: Not reported  
City: Not reported  
State: NN  
Zip Code: Not reported  
Country Code: 001  
Phone: (347) 391-3053  
EMail: Not reported  
Fax Number: Not reported  
Modified By: CGFREEDM  
Date Last Modified: 2014-09-16

Site Id: 499896  
Affiliation Type: Facility Owner  
Company Name: NEW YORK CITY SMALL BUSINESS SERVICES  
Contact Type: SITE MANAGER  
Contact Name: TOM OUTERBRIDGE  
Address1: 110 WILLIAM STREET, 7TH FLOOR  
Address2: Not reported  
City: NEW YORK  
State: NY  
Zip Code: 10038  
Country Code: 001  
Phone: (212) 618-5714  
EMail: Not reported  
Fax Number: Not reported  
Modified By: JSMACRI  
Date Last Modified: 2019-09-10

Tank Info:

Tank Number: 1  
Tank Id: 253035

Equipment Records:

G12 - Tank Secondary Containment - Double-Walled (AG only)  
L00 - Piping Leak Detection - None  
C01 - Pipe Location - Aboveground  
I04 - Overfill - Product Level Gauge (A/G)  
F00 - Pipe External Protection - None  
H02 - Tank Leak Detection - Interstitial - Manual Monitoring  
J01 - Dispenser - Pressurized Dispenser  
A00 - Tank Internal Protection - None  
B01 - Tank External Protection - Painted/Asphalt Coating  
K00 - Spill Prevention - None  
E00 - Piping Secondary Containment - None  
D11 - Pipe Type - Flexible Piping

Map ID  
Direction  
Distance  
Elevation

MAP FINDINGS

Site

Database(s)

EDR ID Number  
EPA ID Number

**SUNSET PARK MATERIAN RECOVERY FACILITY (Continued)**

**A100394261**

Tank Location: I05 - Overfill - Vent Whistle  
Aboveground - on saddles, legs, racks, etc.... Tank bottom is elevated above grade or tank pad, allowing visual inspection.  
Tank Type: Steel/Carbon Steel/Iron  
Tank Status: In Service  
Pipe Model: Not reported  
Install Date: 09/15/2014  
Capacity Gallons: 280  
Tightness Test Method: NN  
Date Test: Not reported  
Next Test Date: Not reported  
Date Tank Closed: Not reported  
Register: True  
Modified By: JSMACRI  
Last Modified: 09/10/2019  
Material Name: hydraulic oil

Tank Number: 2  
Tank Id: 253036

Equipment Records:

G12 - Tank Secondary Containment - Double-Walled (AG only)  
L00 - Piping Leak Detection - None  
I04 - Overfill - Product Level Gauge (A/G)  
C01 - Pipe Location - Aboveground  
J01 - Dispenser - Pressurized Dispenser  
F00 - Pipe External Protection - None  
H02 - Tank Leak Detection - Interstitial - Manual Monitoring  
K00 - Spill Prevention - None  
A00 - Tank Internal Protection - None  
B01 - Tank External Protection - Painted/Asphalt Coating  
E00 - Piping Secondary Containment - None  
I05 - Overfill - Vent Whistle  
D11 - Pipe Type - Flexible Piping

Tank Location: Aboveground - on saddles, legs, racks, etc.... Tank bottom is elevated above grade or tank pad, allowing visual inspection.  
Tank Type: Steel/Carbon Steel/Iron  
Tank Status: In Service  
Pipe Model: Not reported  
Install Date: 09/15/2014  
Capacity Gallons: 280  
Tightness Test Method: NN  
Date Test: Not reported  
Next Test Date: Not reported  
Date Tank Closed: Not reported  
Register: True  
Modified By: JSMACRI  
Last Modified: 09/10/2019  
Material Name: motor oil

Tank Number: 3  
Tank Id: 253037

Equipment Records:

G12 - Tank Secondary Containment - Double-Walled (AG only)  
L00 - Piping Leak Detection - None

Map ID  
Direction  
Distance  
Elevation

MAP FINDINGS

Site

Database(s)

EDR ID Number  
EPA ID Number

**SUNSET PARK MATERIAN RECOVERY FACILITY (Continued)**

**A100394261**

I04 - Overfill - Product Level Gauge (A/G)  
C01 - Pipe Location - Aboveground  
J01 - Dispenser - Pressurized Dispenser  
F00 - Pipe External Protection - None  
H02 - Tank Leak Detection - Interstitial - Manual Monitoring  
K00 - Spill Prevention - None  
A00 - Tank Internal Protection - None  
B01 - Tank External Protection - Painted/Asphalt Coating  
E00 - Piping Secondary Containment - None  
I05 - Overfill - Vent Whistle  
D11 - Pipe Type - Flexible Piping  
Tank Location: Aboveground - on saddles, legs, racks, etc.... Tank bottom is elevated above grade or tank pad, allowing visual inspection.  
Tank Type: Steel/Carbon Steel/Iron  
Tank Status: In Service  
Pipe Model: Not reported  
Install Date: 09/15/2014  
Capacity Gallons: 280  
Tightness Test Method: NN  
Date Test: Not reported  
Next Test Date: Not reported  
Date Tank Closed: Not reported  
Register: True  
Modified By: JSMACRI  
Last Modified: 09/10/2019  
Material Name: waste oil/used oil

Tank Number: 4  
Tank Id: 253038

Equipment Records:

G12 - Tank Secondary Containment - Double-Walled (AG only)  
L00 - Piping Leak Detection - None  
I04 - Overfill - Product Level Gauge (A/G)  
J00 - Dispenser - None  
C01 - Pipe Location - Aboveground  
F00 - Pipe External Protection - None  
H99 - Tank Leak Detection - Other  
K00 - Spill Prevention - None  
D01 - Pipe Type - Steel/Carbon Steel/Iron  
A00 - Tank Internal Protection - None  
B01 - Tank External Protection - Painted/Asphalt Coating  
E00 - Piping Secondary Containment - None  
Tank Location: Aboveground - on saddles, legs, racks, etc.... Tank bottom is elevated above grade or tank pad, allowing visual inspection.  
Tank Type: Steel/Carbon Steel/Iron  
Tank Status: In Service  
Pipe Model: Not reported  
Install Date: 07/15/2014  
Capacity Gallons: 1600  
Tightness Test Method: NN  
Date Test: Not reported  
Next Test Date: Not reported  
Date Tank Closed: Not reported  
Register: True  
Modified By: JSMACRI  
Last Modified: 09/10/2019



Map ID  
Direction  
Distance  
Elevation

MAP FINDINGS

Site

Database(s)

EDR ID Number  
EPA ID Number

**SUNSET PARK MATERIAN RECOVERY FACILITY (Continued)**

**A100394261**

Material Name: diesel

Tank Number: 5  
Tank Id: 253034

Equipment Records:

G12 - Tank Secondary Containment - Double-Walled (AG only)  
D00 - Pipe Type - No Piping  
L00 - Piping Leak Detection - None  
J07 - Dispenser - Loading Rack/Transfer Pump  
C00 - Pipe Location - No Piping  
F00 - Pipe External Protection - None  
A00 - Tank Internal Protection - None  
B01 - Tank External Protection - Painted/Asphalt Coating  
K00 - Spill Prevention - None  
H00 - Tank Leak Detection - None  
I00 - Overfill - None

Tank Location: Aboveground - on saddles, legs, racks, etc.... Tank bottom is elevated above grade or tank pad, allowing visual inspection.

Tank Type: Steel/Carbon Steel/Iron

Tank Status: Closed - Removed

Pipe Model: Not reported

Install Date: 07/03/2012

Capacity Gallons: 500

Tightness Test Method: -

Date Test: Not reported

Next Test Date: Not reported

Date Tank Closed: 12/15/2016

Register: True

Modified By: JSMACRI

Last Modified: 10/31/2019

Material Name: diesel

Tank Number: 6  
Tank Id: 281523

Equipment Records:

L00 - Piping Leak Detection - None  
D00 - Pipe Type - No Piping  
C01 - Pipe Location - Aboveground  
J06 - Dispenser - Tank Mounted Dispenser  
F00 - Pipe External Protection - None  
K00 - Spill Prevention - None  
G09 - Tank Secondary Containment - Modified Double-Walled (Aboveground)  
H01 - Tank Leak Detection - Interstitial - Electronic Monitoring  
A00 - Tank Internal Protection - None  
B01 - Tank External Protection - Painted/Asphalt Coating  
E00 - Piping Secondary Containment - None  
I02 - Overfill - High Level Alarm

Tank Location: Aboveground - on saddles, legs, racks, etc.... Tank bottom is elevated above grade or tank pad, allowing visual inspection.

Tank Type: Steel/Carbon Steel/Iron

Tank Status: In Service

Pipe Model: Not reported

Map ID  
Direction  
Distance  
Elevation

MAP FINDINGS

Site

Database(s)

EDR ID Number  
EPA ID Number

**SUNSET PARK MATERIAN RECOVERY FACILITY (Continued)**

**A100394261**

Install Date: Not reported  
Capacity Gallons: 3000  
Tightness Test Method: -  
Date Test: Not reported  
Next Test Date: Not reported  
Date Tank Closed: 12/15/2016  
Register: True  
Modified By: JSMACRI  
Last Modified: 09/10/2019  
Material Name: diesel

**AF231  
ENE  
1/8-1/4  
0.211 mi.  
1116 ft.**

**SIMS METAL MUNICIPAL RECYCLING LLC - SUNSET PARK  
472 2ND AVE  
BROOKLYN, NY 11232**

**NY CBS S117234141  
NY SWRCY N/A**

**Site 9 of 12 in cluster AF**

**Relative:  
Lower  
Actual:  
1 ft.**

**CBS:**  
Name: SUNSET PARK MATERIAL RECOVERY FACILITY  
Address: 472 2ND AVE  
City,State,Zip: BROOKLYN, NY 11232  
CBS Number: 2-000513  
Program Type: CBS  
Facility Status: Unregistered  
Expiration Date: Not reported  
Dec Region: 2  
UTMX: 584143.44950  
UTMY: 4501631.74512

**SWRCY:**  
Name: SIMS METAL MUNICIPAL RECYCLING LLC - SUNSET PARK  
Address: 472 2ND AVE  
City,State,Zip: BROOKLYN, NY 11232  
Region: 2  
Facility Address 2: Not reported  
Phone Number: 3474298097  
Owner Type: Private  
Owner Name: Sims Metal Mangement  
Owner Address: 1 Linden Ave East  
Owner Address 2: Not reported  
Owner City,St,Zip: Jersey City, NY 7305  
Owner Email: Not reported  
Owner Phone: 2015773218  
Contact Name: Scott Quinn  
Contact Address: Not reported  
Contact Address 2: Not reported  
Contact City,St,Zip: Not reported  
Contact Email: scott.quinn@simsmm.com  
Contact Phone: 3473913053  
Activity Desc: RHRF - registration  
Activity Number: [24R20000]  
Active: Yes  
East Coordinate: 583996  
North Coordinate: 4501680  
Accuracy Code: Not reported  
Regulatory Status: Registration  
Permit #: 24MG0

Map ID  
Direction  
Distance  
Elevation

MAP FINDINGS

Site

Database(s)

EDR ID Number  
EPA ID Number

**SIMS METAL MUNICIPAL RECYCLING LLC - SUNSET PARK (Continued)**

**S117234141**

Auth. Date: Not reported  
Expiration Date: Not reported  
Waste Types: Source Separated Recyclables (Metal/Glass/Paper/Plastic);PET  
Operator Name: Gary Osman  
Operator Type: Private  
Last Date: 1/5/2017

**AE232**  
**SSE**  
**1/8-1/4**  
**0.212 mi.**  
**1120 ft.**

**DAVIDSON PIPE SUPPLY CO INC**  
**39TH STREET/THIRD AVENUE**  
**BROOKLYN, NY 11232**

**NY AST** **U003383286**  
**N/A**

**Site 4 of 4 in cluster AE**

**Relative:**  
**Higher**  
**Actual:**  
**25 ft.**

AST:  
Name: DAVIDSON PIPE SUPPLY CO INC  
Address: 39TH STREET/THIRD AVENUE  
City,State,Zip: BROOKLYN, NY 11232  
Region: STATE  
DEC Region: 2  
Site Status: Unregulated/Closed  
Facility Id: 2-000787  
Program Type: PBS  
UTM X: 583903.93414  
UTM Y: 4500754.77937  
Expiration Date: N/A  
Site Type: Other

Affiliation Records:  
Site Id: 9  
Affiliation Type: Facility Owner  
Company Name: DAVIDSON PIPE SUPPLY CO INC  
Contact Type: Not reported  
Contact Name: Not reported  
Address1: 5002 SECOND AVENUE  
Address2: Not reported  
City: BROOKLYN  
State: NY  
Zip Code: 11232  
Country Code: 001  
Phone: (718) 439-6300  
EMail: Not reported  
Fax Number: Not reported  
Modified By: TRANSLAT  
Date Last Modified: 2004-03-04

Site Id: 9  
Affiliation Type: Mail Contact  
Company Name: DAVIDSON PIPE SUPPLY CO INC  
Contact Type: Not reported  
Contact Name: STUART L. KRUEGER  
Address1: 5002 SECOND AVENUE  
Address2: Not reported  
City: BROOKLYN  
State: NY  
Zip Code: 11232  
Country Code: 001  
Phone: (718) 439-6300  
EMail: Not reported

Map ID  
Direction  
Distance  
Elevation

MAP FINDINGS

Site

Database(s)

EDR ID Number  
EPA ID Number

**DAVIDSON PIPE SUPPLY CO INC (Continued)**

**U003383286**

Fax Number: Not reported  
Modified By: TRANSLAT  
Date Last Modified: 2004-03-04

Site Id: 9  
Affiliation Type: Facility Operator  
Company Name: DAVIDSON PIPE SUPPLY CO INC  
Contact Type: Not reported  
Contact Name: DAVIDSON PIPE SUPPLY CO INC  
Address1: Not reported  
Address2: Not reported  
City: Not reported  
State: NN  
Zip Code: Not reported  
Country Code: 001  
Phone: (718) 439-6300  
EMail: Not reported  
Fax Number: Not reported  
Modified By: TRANSLAT  
Date Last Modified: 2004-03-04

Site Id: 9  
Affiliation Type: Emergency Contact  
Company Name: DAVIDSON PIPE SUPPLY CO INC  
Contact Type: Not reported  
Contact Name: DAN SPECTOR  
Address1: Not reported  
Address2: Not reported  
City: Not reported  
State: NN  
Zip Code: Not reported  
Country Code: 001  
Phone: (516) 678-4450  
EMail: Not reported  
Fax Number: Not reported  
Modified By: TRANSLAT  
Date Last Modified: 2004-03-04

Tank Info:

Tank Number: 101  
Tank Id: 694  
Material Code: 0008  
Common Name of Substance: Diesel

Equipment Records:

H99 - Tank Leak Detection - Other  
J02 - Dispenser - Suction Dispenser  
C03 - Pipe Location - Aboveground/Underground Combination  
G99 - Tank Secondary Containment - Other  
A00 - Tank Internal Protection - None  
D01 - Pipe Type - Steel/Carbon Steel/Iron  
I04 - Overfill - Product Level Gauge (A/G)  
F00 - Pipe External Protection - None  
B00 - Tank External Protection - None

Tank Location: Aboveground - contact with soil.... Tank bottom rests on soil,

Map ID  
Direction  
Distance  
Elevation

MAP FINDINGS

Site

Database(s)

EDR ID Number  
EPA ID Number

**DAVIDSON PIPE SUPPLY CO INC (Continued)**

**U003383286**

allowing no visual inspection.  
Tank Type: Steel/Carbon Steel/Iron  
Tank Status: Closed Prior to Micro Conversion, 03/91  
Pipe Model: Not reported  
Install Date: Not reported  
Capacity Gallons: 2000  
Tightness Test Method: NN  
Date Test: Not reported  
Next Test Date: Not reported  
Date Tank Closed: Not reported  
Register: True  
Modified By: TRANSLAT  
Last Modified: 04/14/2017  
Material Name: diesel

Tank Number: 102  
Tank Id: 695  
Material Code: 0008  
Common Name of Substance: Diesel

Equipment Records:

H99 - Tank Leak Detection - Other  
C03 - Pipe Location - Aboveground/Underground Combination  
J02 - Dispenser - Suction Dispenser  
A00 - Tank Internal Protection - None  
D01 - Pipe Type - Steel/Carbon Steel/Iron  
G99 - Tank Secondary Containment - Other  
I04 - Overfill - Product Level Gauge (A/G)  
B00 - Tank External Protection - None  
F00 - Pipe External Protection - None

Tank Location: Aboveground - contact with soil.... Tank bottom rests on soil, allowing no visual inspection.

Tank Type: Steel/Carbon Steel/Iron  
Tank Status: Closed Prior to Micro Conversion, 03/91  
Pipe Model: Not reported  
Install Date: Not reported  
Capacity Gallons: 550  
Tightness Test Method: NN  
Date Test: Not reported  
Next Test Date: Not reported  
Date Tank Closed: Not reported  
Register: True  
Modified By: TRANSLAT  
Last Modified: 04/14/2017  
Material Name: diesel

Tank Number: 103  
Tank Id: 696  
Material Code: 0008  
Common Name of Substance: Diesel

Equipment Records:

H99 - Tank Leak Detection - Other  
J02 - Dispenser - Suction Dispenser

Map ID  
 Direction  
 Distance  
 Elevation

MAP FINDINGS

Site

Database(s)

EDR ID Number  
 EPA ID Number

**DAVIDSON PIPE SUPPLY CO INC (Continued)**

**U003383286**

	C03 - Pipe Location - Aboveground/Underground Combination
	D01 - Pipe Type - Steel/Carbon Steel/Iron
	G99 - Tank Secondary Containment - Other
	A00 - Tank Internal Protection - None
	I04 - Overfill - Product Level Gauge (A/G)
	B00 - Tank External Protection - None
	F00 - Pipe External Protection - None
Tank Location:	Aboveground - contact with soil.... Tank bottom rests on soil, allowing no visual inspection.
Tank Type:	Steel/Carbon Steel/Iron
Tank Status:	Closed Prior to Micro Conversion, 03/91
Pipe Model:	Not reported
Install Date:	Not reported
Capacity Gallons:	550
Tightness Test Method:	NN
Date Test:	Not reported
Next Test Date:	Not reported
Date Tank Closed:	Not reported
Register:	True
Modified By:	TRANSLAT
Last Modified:	04/14/2017
Material Name:	diesel

**AI233**  
**SSW**  
**1/8-1/4**  
**0.213 mi.**  
**1127 ft.**

**CON ED-VS 2439**  
**4302 2 AVE**  
**BROOKLYN, NY 11235**  
**Site 1 of 6 in cluster AI**

**RCRA NonGen / NLR**    **1007205292**  
**NYP000928804**

**Relative:**  
**Higher**  
**Actual:**  
**17 ft.**

RCRA NonGen / NLR:		19980228
Date Form Received by Agency:		19980228
Handler Name:	CON ED-VS 2439	
Handler Address:		4302 2 AVE
Handler City,State,Zip:		BROOKLYN, NY 11235-0000
EPA ID:		NYP000928804
Contact Name:		ANTHONY DRUMMINGS
Contact Address:		CONSOLIDATED EDISON INC
Contact City,State,Zip:		NEW YORK, NY 10003-0000
Contact Telephone:		212-460-3770
Contact Fax:		Not reported
Contact Email:		Not reported
Contact Title:		Not reported
EPA Region:		02
Land Type:		Not reported
Federal Waste Generator Description:		Not a generator, verified
Non-Notifier:		Not reported
Biennial Report Cycle:		Not reported
Accessibility:		Not reported
Active Site Indicator:		Not reported
State District Owner:		NY
State District:		NYSDEC R2
Mailing Address:		CONSOLIDATED EDISON INC
Mailing City,State,Zip:		NEW YORK, NY 10003-0000
Owner Name:		Not reported
Owner Type:		Not reported
Operator Name:		Not reported
Operator Type:		Not reported
Short-Term Generator Activity:		No

Map ID  
 Direction  
 Distance  
 Elevation

MAP FINDINGS

Site

Database(s)

EDR ID Number  
 EPA ID Number

**CON ED-VS 2439 (Continued)**

**1007205292**

Importer Activity:	No
Mixed Waste Generator:	No
Transporter Activity:	No
Transfer Facility Activity:	No
Recycler Activity with Storage:	No
Small Quantity On-Site Burner Exemption:	No
Smelting Melting and Refining Furnace Exemption:	No
Underground Injection Control:	No
Off-Site Waste Receipt:	No
Universal Waste Indicator:	No
Universal Waste Destination Facility:	No
Federal Universal Waste:	No
Active Site Fed-Reg Treatment Storage and Disposal Facility:	Not reported
Active Site Converter Treatment storage and Disposal Facility:	Not reported
Active Site State-Reg Treatment Storage and Disposal Facility:	Not reported
Active Site State-Reg Handler:	---
Federal Facility Indicator:	Not reported
Hazardous Secondary Material Indicator:	NN
Sub-Part K Indicator:	Not reported
Commercial TSD Indicator:	No
Treatment Storage and Disposal Type:	Not reported
2018 GPRA Permit Baseline:	Not on the Baseline
2018 GPRA Renewals Baseline:	Not on the Baseline
Permit Renewals Workload Universe:	Not reported
Permit Workload Universe:	Not reported
Permit Progress Universe:	Not reported
Post-Closure Workload Universe:	Not reported
Closure Workload Universe:	Not reported
202 GPRA Corrective Action Baseline:	No
Corrective Action Workload Universe:	No
Subject to Corrective Action Universe:	No
Non-TSDFs Where RCRA CA has Been Imposed Universe:	No
TSDFs Potentially Subject to CA Under 3004 (u)/(v) Universe:	No
TSDFs Only Subject to CA under Discretionary Auth Universe:	No
Corrective Action Priority Ranking:	No NCAPS ranking
Environmental Control Indicator:	No
Institutional Control Indicator:	No
Human Exposure Controls Indicator:	N/A
Groundwater Controls Indicator:	N/A
Operating TSDF Universe:	Not reported
Full Enforcement Universe:	Not reported
Significant Non-Complier Universe:	No
Unaddressed Significant Non-Complier Universe:	No
Addressed Significant Non-Complier Universe:	No
Significant Non-Complier With a Compliance Schedule Universe:	No
Financial Assurance Required:	Not reported
Handler Date of Last Change:	20150414
Recognized Trader-Importer:	No
Recognized Trader-Exporter:	No
Importer of Spent Lead Acid Batteries:	No
Exporter of Spent Lead Acid Batteries:	No
Recycler Activity Without Storage:	Not reported
Manifest Broker:	Not reported
Sub-Part P Indicator:	No

Map ID  
Direction  
Distance  
Elevation

MAP FINDINGS

Site

Database(s)

EDR ID Number  
EPA ID Number

**CON ED-VS 2439 (Continued)**

**1007205292**

Historic Generators:

Receive Date: 19980227  
Handler Name: CON ED-VS 2439  
Federal Waste Generator Description: Not a generator, verified  
State District Owner: NY  
Large Quantity Handler of Universal Waste: No  
Recognized Trader Importer: No  
Recognized Trader Exporter: No  
Spent Lead Acid Battery Importer: No  
Spent Lead Acid Battery Exporter: No  
Current Record: No  
Non Storage Recycler Activity: Not reported  
Electronic Manifest Broker: Not reported

Receive Date: 19980228  
Handler Name: CON ED-VS 2439  
Federal Waste Generator Description: Not a generator, verified  
State District Owner: NY  
Large Quantity Handler of Universal Waste: No  
Recognized Trader Importer: No  
Recognized Trader Exporter: No  
Spent Lead Acid Battery Importer: No  
Spent Lead Acid Battery Exporter: No  
Current Record: Yes  
Non Storage Recycler Activity: Not reported  
Electronic Manifest Broker: Not reported

Receive Date: 19980226  
Handler Name: CON ED-VS 2439  
Federal Waste Generator Description: Large Quantity Generator  
State District Owner: NY  
Large Quantity Handler of Universal Waste: No  
Recognized Trader Importer: No  
Recognized Trader Exporter: No  
Spent Lead Acid Battery Importer: No  
Spent Lead Acid Battery Exporter: No  
Current Record: No  
Non Storage Recycler Activity: Not reported  
Electronic Manifest Broker: Not reported

List of NAICS Codes and Descriptions:

NAICS Code: 2211  
NAICS Description: ELECTRIC POWER GENERATION, TRANSMISSION AND DISTRIBUTION  
  
NAICS Code: 22111  
NAICS Description: ELECTRIC POWER GENERATION

Facility Has Received Notices of Violations:

Violations: No Violations Found

Evaluation Action Summary:

Evaluations: No Evaluations Found



Map ID  
 Direction  
 Distance  
 Elevation

MAP FINDINGS

Site

Database(s)

EDR ID Number  
 EPA ID Number

**AI234**      **CONSOLIDATED EDISON**  
**SSW**        **4302 2 AVE**  
**1/8-1/4**     **BROOKLYN, NY 11235**  
**0.213 mi.**  
**1127 ft.**     **Site 2 of 6 in cluster AI**

**NY MANIFEST**    **S117563615**  
**N/A**

**Relative:**  
**Higher**  
**Actual:**  
**17 ft.**

NY MANIFEST:  
 Name: CONSOLIDATED EDISON  
 Address: 4302 2 AVE  
 City,State,Zip: BROOKLYN, NY 11235-0000  
 Country: USA  
 EPA ID: NYP000928804  
 Facility Status: Not reported  
 Location Address 1: 146TH STREET AND GERARD  
 Code: BP  
 Location Address 2: Not reported  
 Total Tanks: Not reported  
 Location City: NEW YORK  
 Location State: NY  
 Location Zip: 10001  
 Location Zip 4: Not reported

NY MANIFEST:  
 EPAID: NYP000928804  
 Mailing Name: CONSOLIDATED EDISON  
 Mailing Contact: FRANKLIN MURRAY  
 Mailing Address 1: 4 IRVING PLACE RM 828  
 Mailing Address 2: Not reported  
 Mailing City: NEW YORK  
 Mailing State: NY  
 Mailing Zip: 10003  
 Mailing Zip 4: Not reported  
 Mailing Country: USA  
 Mailing Phone: 2124602808

**AA235**      **CON EDISON - MANHOLE 49083**  
**SE**         **334 36TH STREET**  
**1/8-1/4**     **BROOKLYN, NY 11232**  
**0.214 mi.**  
**1131 ft.**     **Site 3 of 5 in cluster AA**

**RCRA-LQG**    **1016965473**  
**NYP004383519**

**Relative:**  
**Higher**  
**Actual:**  
**18 ft.**

RCRA-LQG:  
 Date Form Received by Agency: 20140327  
 Handler Name: CON EDISON - MANHOLE 49083  
 Handler Address: 334 36TH STREET  
 Handler City,State,Zip: BROOKLYN, NY 11232  
 EPA ID: NYP004383519  
 Contact Name: DENNIS HUACON  
 Contact Address: IRVING PLACE, 15TH FL NE  
 Contact City,State,Zip: NEW YORK, NY 10003  
 Contact Telephone: 212-460-2757  
 Contact Fax: 518-473-8034  
 Contact Email: HUACOND@CONED.COM  
 Contact Title: ASSOCIATE SCIENTIST  
 EPA Region: 02  
 Land Type: Private  
 Federal Waste Generator Description: Large Quantity Generator  
 Non-Notifier: Not reported  
 Biennial Report Cycle: 2013

Map ID  
 Direction  
 Distance  
 Elevation

MAP FINDINGS

Site

Database(s)

EDR ID Number  
 EPA ID Number

**CON EDISON - MANHOLE 49083 (Continued)**

**1016965473**

Accessibility:	Not reported
Active Site Indicator:	Handler Activities
State District Owner:	NY
State District:	NYSDEC R2
Mailing Address:	IRVING PLACE, 15TH FL NE
Mailing City, State, Zip:	NEW YORK, NY 10003
Owner Name:	CONSOLIDATED EDISON COMPANY OF NY, INC.
Owner Type:	Private
Operator Name:	CONSOLIDATED EDISON COMPANY OF NY, INC.
Operator Type:	Private
Short-Term Generator Activity:	No
Importer Activity:	No
Mixed Waste Generator:	No
Transporter Activity:	No
Transfer Facility Activity:	No
Recycler Activity with Storage:	No
Small Quantity On-Site Burner Exemption:	No
Smelting Melting and Refining Furnace Exemption:	No
Underground Injection Control:	No
Off-Site Waste Receipt:	No
Universal Waste Indicator:	No
Universal Waste Destination Facility:	No
Federal Universal Waste:	No
Active Site Fed-Reg Treatment Storage and Disposal Facility:	Not reported
Active Site Converter Treatment storage and Disposal Facility:	Not reported
Active Site State-Reg Treatment Storage and Disposal Facility:	Not reported
Active Site State-Reg Handler:	---
Federal Facility Indicator:	Not reported
Hazardous Secondary Material Indicator:	NN
Sub-Part K Indicator:	Not reported
Commercial TSD Indicator:	No
Treatment Storage and Disposal Type:	Not reported
2018 GPRA Permit Baseline:	Not on the Baseline
2018 GPRA Renewals Baseline:	Not on the Baseline
Permit Renewals Workload Universe:	Not reported
Permit Workload Universe:	Not reported
Permit Progress Universe:	Not reported
Post-Closure Workload Universe:	Not reported
Closure Workload Universe:	Not reported
202 GPRA Corrective Action Baseline:	No
Corrective Action Workload Universe:	No
Subject to Corrective Action Universe:	No
Non-TSDs Where RCRA CA has Been Imposed Universe:	No
TSDs Potentially Subject to CA Under 3004 (u)/(v) Universe:	No
TSDs Only Subject to CA under Discretionary Auth Universe:	No
Corrective Action Priority Ranking:	No NCAPS ranking
Environmental Control Indicator:	No
Institutional Control Indicator:	No
Human Exposure Controls Indicator:	N/A
Groundwater Controls Indicator:	N/A
Operating TSDF Universe:	Not reported
Full Enforcement Universe:	Not reported
Significant Non-Complier Universe:	No
Unaddressed Significant Non-Complier Universe:	No
Addressed Significant Non-Complier Universe:	No
Significant Non-Complier With a Compliance Schedule Universe:	No
Financial Assurance Required:	Not reported

Map ID  
Direction  
Distance  
Elevation

MAP FINDINGS

Site

Database(s)

EDR ID Number  
EPA ID Number

**CON EDISON - MANHOLE 49083 (Continued)**

**1016965473**

Handler Date of Last Change: 20150414  
Recognized Trader-Importer: No  
Recognized Trader-Exporter: No  
Importer of Spent Lead Acid Batteries: No  
Exporter of Spent Lead Acid Batteries: No  
Recycler Activity Without Storage: Not reported  
Manifest Broker: Not reported  
Sub-Part P Indicator: No

Biennial: List of Years

Year: 2013

[Click Here for Biennial Reporting System Data:](#)

Hazardous Waste Summary:

Waste Code: D008  
Waste Description: LEAD

Handler - Owner Operator:

Owner/Operator Indicator: Owner  
Owner/Operator Name: CONSOLIDATED EDISON COMPANY OF NY, INC.  
Legal Status: Private  
Date Became Current: 20131031  
Date Ended Current: Not reported  
Owner/Operator Address: 4 IRVING PLACE  
Owner/Operator City,State,Zip: NEW YORK, NY 10003  
Owner/Operator Telephone: Not reported  
Owner/Operator Telephone Ext: Not reported  
Owner/Operator Fax: Not reported  
Owner/Operator Email: Not reported

Owner/Operator Indicator: Operator  
Owner/Operator Name: CONSOLIDATED EDISON COMPANY OF NY, INC.  
Legal Status: Private  
Date Became Current: 20131031  
Date Ended Current: Not reported  
Owner/Operator Address: 4 IRVING PLACE  
Owner/Operator City,State,Zip: NEW YORK, NY 10003  
Owner/Operator Telephone: Not reported  
Owner/Operator Telephone Ext: Not reported  
Owner/Operator Fax: Not reported  
Owner/Operator Email: Not reported

Historic Generators:

Receive Date: 20140327  
Handler Name: CON EDISON - MANHOLE 49083  
Federal Waste Generator Description: Large Quantity Generator  
State District Owner: NY  
Large Quantity Handler of Universal Waste: No  
Recognized Trader Importer: No  
Recognized Trader Exporter: No  
Spent Lead Acid Battery Importer: No  
Spent Lead Acid Battery Exporter: No  
Current Record: Yes  
Non Storage Recycler Activity: Not reported

Map ID  
 Direction  
 Distance  
 Elevation

MAP FINDINGS

Site

Database(s)

EDR ID Number  
 EPA ID Number

**CON EDISON - MANHOLE 49083 (Continued)**

**1016965473**

Electronic Manifest Broker: Not reported

Receive Date: 20131031  
 Handler Name: CON EDISON MANHOLE: 49083  
 Federal Waste Generator Description: Conditionally Exempt Small Quantity Generator  
 State District Owner: NY  
 Large Quantity Handler of Universal Waste: No  
 Recognized Trader Importer: No  
 Recognized Trader Exporter: No  
 Spent Lead Acid Battery Importer: No  
 Spent Lead Acid Battery Exporter: No  
 Current Record: No  
 Non Storage Recycler Activity: Not reported  
 Electronic Manifest Broker: Not reported

Receive Date: 20131130  
 Handler Name: CON EDISON MANHOLE: 49083  
 Federal Waste Generator Description: Not a generator, verified  
 State District Owner: NY  
 Large Quantity Handler of Universal Waste: No  
 Recognized Trader Importer: No  
 Recognized Trader Exporter: No  
 Spent Lead Acid Battery Importer: No  
 Spent Lead Acid Battery Exporter: No  
 Current Record: No  
 Non Storage Recycler Activity: Not reported  
 Electronic Manifest Broker: Not reported

List of NAICS Codes and Descriptions:

NAICS Code: 221122  
 NAICS Description: ELECTRIC POWER DISTRIBUTION

Facility Has Received Notices of Violations:

Violations: No Violations Found

Evaluation Action Summary:

Evaluations: No Evaluations Found

**AA236**  
**SE**  
**1/8-1/4**  
**0.214 mi.**  
**1131 ft.**  
**Relative:**  
**Higher**  
**Actual:**  
**18 ft.**

**CON EDISON**  
**334 36TH STREET**  
**BROOKLYN, NY 11232**  
**Site 4 of 5 in cluster AA**

**NY MANIFEST** **1016965472**  
**N/A**

NY MANIFEST:  
 Name: CON EDISON  
 Address: 334 36TH STREET  
 City,State,Zip: BROOKLYN, NY 11232  
 Country: USA  
 EPA ID: NYP004383519  
 Facility Status: Not reported  
 Location Address 1: 334 36TH ST  
 Code: BP  
 Location Address 2: MH49083  
 Total Tanks: Not reported

Map ID  
Direction  
Distance  
Elevation

MAP FINDINGS

Site

Database(s)

EDR ID Number  
EPA ID Number

**CON EDISON (Continued)**

**1016965472**

Location City:	BROOKLYN
Location State:	NY
Location Zip:	11232
Location Zip 4:	Not reported
NY MANIFEST:	
EPAID:	NYP004383519
Mailing Name:	CON EDISON
Mailing Contact:	CON EDISON
Mailing Address 1:	4 IRVING PLACE
Mailing Address 2:	15TH FL
Mailing City:	NEW YORK
Mailing State:	NY
Mailing Zip:	10003
Mailing Zip 4:	Not reported
Mailing Country:	USA
Mailing Phone:	Not reported
NY MANIFEST:	
Document ID:	Not reported
Manifest Status:	Not reported
seq:	Not reported
Year:	2018
Trans1 State ID:	NJD003812047
Trans2 State ID:	Not reported
Generator Ship Date:	10/31/2013
Trans1 Recv Date:	10/31/2013
Trans2 Recv Date:	Not reported
TSD Site Recv Date:	10/31/2013
Part A Recv Date:	Not reported
Part B Recv Date:	Not reported
Generator EPA ID:	NYP004383519
Trans1 EPA ID:	Not reported
Trans2 EPA ID:	Not reported
TSD ID 1:	NJD991291105
TSD ID 2:	Not reported
Manifest Tracking Number:	002298419GBF
Import Indicator:	N
Export Indicator:	N
Discr Quantity Indicator:	N
Discr Type Indicator:	N
Discr Residue Indicator:	N
Discr Partial Reject Indicator:	N
Discr Full Reject Indicator:	N
Manifest Ref Number:	Not reported
Alt Facility RCRA ID:	Not reported
Alt Facility Sign Date:	Not reported
MGMT Method Type Code:	H110
Waste Code:	Not reported
Waste Code:	Not reported
Waste Code:	Not reported
Waste Code:	Not reported
Waste Code:	Not reported
Waste Code:	Not reported
Quantity:	400
Units:	G - Gallons (liquids only)* (8.3 pounds)
Number of Containers:	1

Map ID  
 Direction  
 Distance  
 Elevation

MAP FINDINGS

Site

Database(s)

EDR ID Number  
 EPA ID Number

**CON EDISON (Continued)**

**1016965472**

Container Type: TT - Cargo tank, tank trucks  
 Handling Method: T Chemical, physical, or biological treatment.  
 Specific Gravity: 1  
 Waste Code: D008  
 Waste Code 1\_2: Not reported  
 Waste Code 1\_3: Not reported  
 Waste Code 1\_4: Not reported  
 Waste Code 1\_5: Not reported  
 Waste Code 1\_6: Not reported

**AD237**  
**ESE**  
**1/8-1/4**  
**0.215 mi.**  
**1133 ft.**

**STEVENS TECHNICAL SERVICE**  
**145 34TH ST**  
**BROOKLYN, NY 11232**

**RCRA NonGen / NLR**  
**FINDS**  
**ECHO**  
**NY MANIFEST**

**1000430117**  
**NYD068276336**

**Site 6 of 6 in cluster AD**

**Relative:**  
**Higher**  
**Actual:**  
**16 ft.**

RCRA NonGen / NLR:  
 Date Form Received by Agency: 20070101  
 Handler Name: STEVENS TECHNICAL SERVICE  
 Handler Address: 145 34TH ST  
 Handler City,State,Zip: BROOKLYN, NY 11232  
 EPA ID: NYD068276336  
 Contact Name: Not reported  
 Contact Address: 34TH ST  
 Contact City,State,Zip: BROOKLYN, NY 11232  
 Contact Telephone: Not reported  
 Contact Fax: Not reported  
 Contact Email: Not reported  
 Contact Title: Not reported  
 EPA Region: 02  
 Land Type: Not reported  
 Federal Waste Generator Description: Not a generator, verified  
 Non-Notifier: Not reported  
 Biennial Report Cycle: Not reported  
 Accessibility: Not reported  
 Active Site Indicator: Not reported  
 State District Owner: NY  
 State District: NYSDEC R2  
 Mailing Address: 34TH ST  
 Mailing City,State,Zip: BROOKLYN, NY 11232  
 Owner Name: DEMOS M BEYS  
 Owner Type: Private  
 Operator Name: DEMOS M BEYS  
 Operator Type: Private  
 Short-Term Generator Activity: No  
 Importer Activity: No  
 Mixed Waste Generator: No  
 Transporter Activity: No  
 Transfer Facility Activity: No  
 Recycler Activity with Storage: No  
 Small Quantity On-Site Burner Exemption: No  
 Smelting Melting and Refining Furnace Exemption: No  
 Underground Injection Control: No  
 Off-Site Waste Receipt: No  
 Universal Waste Indicator: No  
 Universal Waste Destination Facility: No  
 Federal Universal Waste: No

Map ID  
Direction  
Distance  
Elevation

MAP FINDINGS

Site

Database(s)

EDR ID Number  
EPA ID Number

**STEVENS TECHNICAL SERVICE (Continued)**

**1000430117**

Active Site Fed-Reg Treatment Storage and Disposal Facility: Not reported  
Active Site Converter Treatment storage and Disposal Facility: Not reported  
Active Site State-Reg Treatment Storage and Disposal Facility: Not reported  
Active Site State-Reg Handler: ---  
Federal Facility Indicator: Not reported  
Hazardous Secondary Material Indicator: NN  
Sub-Part K Indicator: Not reported  
Commercial TSD Indicator: No  
Treatment Storage and Disposal Type: Not reported  
2018 GPRA Permit Baseline: Not on the Baseline  
2018 GPRA Renewals Baseline: Not on the Baseline  
Permit Renewals Workload Universe: Not reported  
Permit Workload Universe: Not reported  
Permit Progress Universe: Not reported  
Post-Closure Workload Universe: Not reported  
Closure Workload Universe: Not reported  
202 GPRA Corrective Action Baseline: No  
Corrective Action Workload Universe: No  
Subject to Corrective Action Universe: No  
Non-TSDFs Where RCRA CA has Been Imposed Universe: No  
TSDFs Potentially Subject to CA Under 3004 (u)/(v) Universe: No  
TSDFs Only Subject to CA under Discretionary Auth Universe: No  
Corrective Action Priority Ranking: No NCAPS ranking  
Environmental Control Indicator: No  
Institutional Control Indicator: No  
Human Exposure Controls Indicator: N/A  
Groundwater Controls Indicator: N/A  
Operating TSDF Universe: Not reported  
Full Enforcement Universe: Not reported  
Significant Non-Complier Universe: No  
Unaddressed Significant Non-Complier Universe: No  
Addressed Significant Non-Complier Universe: No  
Significant Non-Complier With a Compliance Schedule Universe: No  
Financial Assurance Required: Not reported  
Handler Date of Last Change: 20150414  
Recognized Trader-Importer: No  
Recognized Trader-Exporter: No  
Importer of Spent Lead Acid Batteries: No  
Exporter of Spent Lead Acid Batteries: No  
Recycler Activity Without Storage: Not reported  
Manifest Broker: Not reported  
Sub-Part P Indicator: No

Hazardous Waste Summary:

Waste Code: D000  
Waste Description: Not Defined

Waste Code: NONE  
Waste Description: Not Defined

Handler - Owner Operator:

Owner/Operator Indicator: Owner  
Owner/Operator Name: DEMOS M BEYS  
Legal Status: Private  
Date Became Current: Not reported

Map ID  
Direction  
Distance  
Elevation

MAP FINDINGS

Site

Database(s)

EDR ID Number  
EPA ID Number

**STEVENS TECHNICAL SERVICE (Continued)**

**1000430117**

Date Ended Current: Not reported  
Owner/Operator Address: NOT REQUIRED  
Owner/Operator City,State,Zip: NOT REQUIRED, WY 99999  
Owner/Operator Telephone: 212-555-1212  
Owner/Operator Telephone Ext: Not reported  
Owner/Operator Fax: Not reported  
Owner/Operator Email: Not reported

Owner/Operator Indicator: Operator  
Owner/Operator Name: DEMOS M BEYS  
Legal Status: Private  
Date Became Current: Not reported  
Date Ended Current: Not reported  
Owner/Operator Address: NOT REQUIRED  
Owner/Operator City,State,Zip: NOT REQUIRED, WY 99999  
Owner/Operator Telephone: 212-555-1212  
Owner/Operator Telephone Ext: Not reported  
Owner/Operator Fax: Not reported  
Owner/Operator Email: Not reported

Owner/Operator Indicator: Owner  
Owner/Operator Name: DEMOS M BEYS  
Legal Status: Private  
Date Became Current: Not reported  
Date Ended Current: Not reported  
Owner/Operator Address: NOT REQUIRED  
Owner/Operator City,State,Zip: NOT REQUIRED, WY 99999  
Owner/Operator Telephone: 212-555-1212  
Owner/Operator Telephone Ext: Not reported  
Owner/Operator Fax: Not reported  
Owner/Operator Email: Not reported

Historic Generators:

Receive Date: 19950330  
Handler Name: STEVENS TECHNICAL SERVICE  
Federal Waste Generator Description: Not reported  
State District Owner: NY  
Large Quantity Handler of Universal Waste: No  
Recognized Trader Importer: No  
Recognized Trader Exporter: No  
Spent Lead Acid Battery Importer: No  
Spent Lead Acid Battery Exporter: No  
Current Record: No  
Non Storage Recycler Activity: Not reported  
Electronic Manifest Broker: Not reported

Receive Date: 20060101  
Handler Name: STEVENS TECHNICAL SERVICE  
Federal Waste Generator Description: Not a generator, verified  
State District Owner: NY  
Large Quantity Handler of Universal Waste: No  
Recognized Trader Importer: No  
Recognized Trader Exporter: No  
Spent Lead Acid Battery Importer: No  
Spent Lead Acid Battery Exporter: No  
Current Record: No  
Non Storage Recycler Activity: Not reported



Map ID  
Direction  
Distance  
Elevation

MAP FINDINGS

Site

Database(s)

EDR ID Number  
EPA ID Number

**STEVENS TECHNICAL SERVICE (Continued)**

**1000430117**

Electronic Manifest Broker: Not reported

Receive Date: 20070101  
Handler Name: STEVENS TECHNICAL SERVICE  
Federal Waste Generator Description: Not a generator, verified  
State District Owner: NY  
Large Quantity Handler of Universal Waste: No  
Recognized Trader Importer: No  
Recognized Trader Exporter: No  
Spent Lead Acid Battery Importer: No  
Spent Lead Acid Battery Exporter: No  
Current Record: Yes  
Non Storage Recycler Activity: Not reported  
Electronic Manifest Broker: Not reported

Receive Date: 19871021  
Handler Name: STEVENS TECHNICAL SERVICE  
Federal Waste Generator Description: Large Quantity Generator  
State District Owner: NY  
Large Quantity Handler of Universal Waste: No  
Recognized Trader Importer: No  
Recognized Trader Exporter: No  
Spent Lead Acid Battery Importer: No  
Spent Lead Acid Battery Exporter: No  
Current Record: No  
Non Storage Recycler Activity: Not reported  
Electronic Manifest Broker: Not reported

List of NAICS Codes and Descriptions:  
NAICS Codes: No NAICS Codes Found

Facility Has Received Notices of Violations:  
Violations: No Violations Found

Evaluation Action Summary:  
Evaluations: No Evaluations Found

FINDS:  
Registry ID: 110004366365

Click Here:

Environmental Interest/Information System:  
RCRAInfo is a national information system that supports the Resource Conservation and Recovery Act (RCRA) program through the tracking of events and activities related to facilities that generate, transport, and treat, store, or dispose of hazardous waste. RCRAInfo allows RCRA program staff to track the notification, permit, compliance, and corrective action activities required under RCRA.

[Click this hyperlink](#) while viewing on your computer to access additional FINDS: detail in the EDR Site Report.

ECHO:  
Envid: 1000430117

Map ID  
Direction  
Distance  
Elevation

MAP FINDINGS

Site

Database(s)

EDR ID Number  
EPA ID Number

**STEVENS TECHNICAL SERVICE (Continued)**

**1000430117**

Registry ID: 110004366365  
DFR URL: <http://echo.epa.gov/detailed-facility-report?fid=110004366365>  
Name: STEVENS TECHNICAL SERVICE  
Address: 145 34TH ST  
City,State,Zip: BROOKLYN, NY 11232

NY MANIFEST:

Name: STEVENS TECHNICAL SVC  
Address: 145 34TH ST  
City,State,Zip: BROOKLYN, NY 11232  
Country: USA  
EPA ID: NYD068276336  
Facility Status: Not reported  
Location Address 1: 145 34TH ST  
Code: BP  
Location Address 2: Not reported  
Total Tanks: Not reported  
Location City: BROOKLYN  
Location State: NY  
Location Zip: 11232  
Location Zip 4: Not reported

NY MANIFEST:

EPAID: NYD068276336  
Mailing Name: STEVENS TECHNICAL SVC  
Mailing Contact: STEVENS TECHNICAL SVC  
Mailing Address 1: 145 34TH STREET  
Mailing Address 2: Not reported  
Mailing City: BROOKLYN  
Mailing State: NY  
Mailing Zip: 11232  
Mailing Zip 4: Not reported  
Mailing Country: USA  
Mailing Phone: 7184990155

AJ238  
SSW  
1/8-1/4  
0.218 mi.  
1149 ft.

**SEA JET TRUCKING CORP**  
**140 43RD ST**  
**BROOKLYN, NY 11232**

**RCRA NonGen / NLR** **1000550072**  
**FINDS** **NYD986870251**  
**ECHO**

**Site 1 of 3 in cluster AJ**

**Relative:**  
**Higher**  
**Actual:**  
**13 ft.**

RCRA NonGen / NLR:  
Date Form Received by Agency: 20070101  
Handler Name: SEA JET TRUCKING CORP  
Handler Address: 140 43RD ST  
Handler City,State,Zip: BROOKLYN, NY 11232-3308  
EPA ID: NYD986870251  
Contact Name: Not reported  
Contact Address: 43RD ST  
Contact City,State,Zip: BROOKLYN, NY 11232  
Contact Telephone: Not reported  
Contact Fax: Not reported  
Contact Email: Not reported  
Contact Title: Not reported  
EPA Region: 02  
Land Type: Private  
Federal Waste Generator Description: Not a generator, verified

Map ID  
Direction  
Distance  
Elevation

MAP FINDINGS

Site

Database(s)

EDR ID Number  
EPA ID Number

**SEA JET TRUCKING CORP (Continued)**

**1000550072**

Non-Notifier:	Not reported
Biennial Report Cycle:	Not reported
Accessibility:	Not reported
Active Site Indicator:	Not reported
State District Owner:	NY
State District:	NYSDEC R2
Mailing Address:	43RD ST
Mailing City,State,Zip:	BROOKLYN, NY 11232
Owner Name:	SEA JET TRUCKING CORP
Owner Type:	Private
Operator Name:	SEA JET TRUCKING CORP
Operator Type:	Private
Short-Term Generator Activity:	No
Importer Activity:	No
Mixed Waste Generator:	No
Transporter Activity:	No
Transfer Facility Activity:	No
Recycler Activity with Storage:	No
Small Quantity On-Site Burner Exemption:	No
Smelting Melting and Refining Furnace Exemption:	No
Underground Injection Control:	No
Off-Site Waste Receipt:	No
Universal Waste Indicator:	No
Universal Waste Destination Facility:	No
Federal Universal Waste:	No
Active Site Fed-Reg Treatment Storage and Disposal Facility:	Not reported
Active Site Converter Treatment storage and Disposal Facility:	Not reported
Active Site State-Reg Treatment Storage and Disposal Facility:	Not reported
Active Site State-Reg Handler:	---
Federal Facility Indicator:	Not reported
Hazardous Secondary Material Indicator:	NN
Sub-Part K Indicator:	Not reported
Commercial TSD Indicator:	No
Treatment Storage and Disposal Type:	Not reported
2018 GPRA Permit Baseline:	Not on the Baseline
2018 GPRA Renewals Baseline:	Not on the Baseline
Permit Renewals Workload Universe:	Not reported
Permit Workload Universe:	Not reported
Permit Progress Universe:	Not reported
Post-Closure Workload Universe:	Not reported
Closure Workload Universe:	Not reported
202 GPRA Corrective Action Baseline:	No
Corrective Action Workload Universe:	No
Subject to Corrective Action Universe:	No
Non-TSDFs Where RCRA CA has Been Imposed Universe:	No
TSDFs Potentially Subject to CA Under 3004 (u)/(v) Universe:	No
TSDFs Only Subject to CA under Discretionary Auth Universe:	No
Corrective Action Priority Ranking:	No NCAPS ranking
Environmental Control Indicator:	No
Institutional Control Indicator:	No
Human Exposure Controls Indicator:	N/A
Groundwater Controls Indicator:	N/A
Operating TSDF Universe:	Not reported
Full Enforcement Universe:	Not reported
Significant Non-Complier Universe:	No
Unaddressed Significant Non-Complier Universe:	No
Addressed Significant Non-Complier Universe:	No

Map ID  
Direction  
Distance  
Elevation

MAP FINDINGS

Site

Database(s)

EDR ID Number  
EPA ID Number

**SEA JET TRUCKING CORP (Continued)**

**1000550072**

Significant Non-Complier With a Compliance Schedule Universe: No  
Financial Assurance Required: Not reported  
Handler Date of Last Change: 20150414  
Recognized Trader-Importer: No  
Recognized Trader-Exporter: No  
Importer of Spent Lead Acid Batteries: No  
Exporter of Spent Lead Acid Batteries: No  
Recycler Activity Without Storage: Not reported  
Manifest Broker: Not reported  
Sub-Part P Indicator: No

**Hazardous Waste Summary:**

Waste Code: D001  
Waste Description: IGNITABLE WASTE

**Handler - Owner Operator:**

Owner/Operator Indicator: Owner  
Owner/Operator Name: SEA JET TRUCKING CORP  
Legal Status: Private  
Date Became Current: Not reported  
Date Ended Current: Not reported  
Owner/Operator Address: UNKNOWN  
Owner/Operator City,State,Zip: UNKNOWN, NY 99999  
Owner/Operator Telephone: 212-555-1212  
Owner/Operator Telephone Ext: Not reported  
Owner/Operator Fax: Not reported  
Owner/Operator Email: Not reported

Owner/Operator Indicator: Operator  
Owner/Operator Name: SEA JET TRUCKING CORP  
Legal Status: Private  
Date Became Current: Not reported  
Date Ended Current: Not reported  
Owner/Operator Address: UNKNOWN  
Owner/Operator City,State,Zip: UNKNOWN, NY 99999  
Owner/Operator Telephone: 212-555-1212  
Owner/Operator Telephone Ext: Not reported  
Owner/Operator Fax: Not reported  
Owner/Operator Email: Not reported

Owner/Operator Indicator: Owner  
Owner/Operator Name: SEA JET TRUCKING CORP  
Legal Status: Private  
Date Became Current: Not reported  
Date Ended Current: Not reported  
Owner/Operator Address: UNKNOWN  
Owner/Operator City,State,Zip: UNKNOWN, NY 99999  
Owner/Operator Telephone: 212-555-1212  
Owner/Operator Telephone Ext: Not reported  
Owner/Operator Fax: Not reported  
Owner/Operator Email: Not reported

**Historic Generators:**

Receive Date: 19990708  
Handler Name: SEA JET TRUCKING CORP

Map ID  
Direction  
Distance  
Elevation

MAP FINDINGS

Site

Database(s)

EDR ID Number  
EPA ID Number

**SEA JET TRUCKING CORP (Continued)**

**1000550072**

Federal Waste Generator Description: Not a generator, verified  
State District Owner: NY  
Large Quantity Handler of Universal Waste: No  
Recognized Trader Importer: No  
Recognized Trader Exporter: No  
Spent Lead Acid Battery Importer: No  
Spent Lead Acid Battery Exporter: No  
Current Record: No  
Non Storage Recycler Activity: Not reported  
Electronic Manifest Broker: Not reported

Receive Date: 20060101  
Handler Name: SEA JET TRUCKING CORP  
Federal Waste Generator Description: Not a generator, verified  
State District Owner: NY  
Large Quantity Handler of Universal Waste: No  
Recognized Trader Importer: No  
Recognized Trader Exporter: No  
Spent Lead Acid Battery Importer: No  
Spent Lead Acid Battery Exporter: No  
Current Record: No  
Non Storage Recycler Activity: Not reported  
Electronic Manifest Broker: Not reported

Receive Date: 20070101  
Handler Name: SEA JET TRUCKING CORP  
Federal Waste Generator Description: Not a generator, verified  
State District Owner: NY  
Large Quantity Handler of Universal Waste: No  
Recognized Trader Importer: No  
Recognized Trader Exporter: No  
Spent Lead Acid Battery Importer: No  
Spent Lead Acid Battery Exporter: No  
Current Record: Yes  
Non Storage Recycler Activity: Not reported  
Electronic Manifest Broker: Not reported

Receive Date: 19910617  
Handler Name: SEA JET TRUCKING CORP  
Federal Waste Generator Description: Large Quantity Generator  
State District Owner: NY  
Large Quantity Handler of Universal Waste: No  
Recognized Trader Importer: No  
Recognized Trader Exporter: No  
Spent Lead Acid Battery Importer: No  
Spent Lead Acid Battery Exporter: No  
Current Record: No  
Non Storage Recycler Activity: Not reported  
Electronic Manifest Broker: Not reported

List of NAICS Codes and Descriptions:  
NAICS Codes: No NAICS Codes Found

Facility Has Received Notices of Violations:  
Violations: No Violations Found

Map ID  
Direction  
Distance  
Elevation

MAP FINDINGS

Site

Database(s)

EDR ID Number  
EPA ID Number

**SEA JET TRUCKING CORP (Continued)**

**1000550072**

Evaluation Action Summary:

Evaluations: No Evaluations Found

FINDS:

Registry ID: 110009476968

Click Here:

Environmental Interest/Information System:

RCRAInfo is a national information system that supports the Resource Conservation and Recovery Act (RCRA) program through the tracking of events and activities related to facilities that generate, transport, and treat, store, or dispose of hazardous waste. RCRAInfo allows RCRA program staff to track the notification, permit, compliance, and corrective action activities required under RCRA.

Click this hyperlink while viewing on your computer to access additional FINDS: detail in the EDR Site Report.

ECHO:

Envid: 1000550072  
Registry ID: 110009476968  
DFR URL: <http://echo.epa.gov/detailed-facility-report?fid=110009476968>  
Name: SEA JET TRUCKING CORP  
Address: 140 43RD ST  
City,State,Zip: BROOKLYN, NY 11232

AJ239  
SSW  
1/8-1/4  
0.218 mi.  
1149 ft.

**COMMODORE MANUFACTURING**  
**140 43RD STREET**  
**BROOKLYN, NY 11232**  
**Site 2 of 3 in cluster AJ**

**NY LTANKS S106703419**  
**N/A**

Relative:  
Higher

Actual:  
13 ft.

LTANKS:

Name: COMMODORE MANUFACTURING  
Address: 140 43RD STREET  
City,State,Zip: BROOKLYN, NY 11232  
Spill Number/Closed Date: 8910578 / 2014-09-19  
Facility ID: 8910578  
Site ID: 203368  
Spill Date: 1990-01-29  
Spill Cause: Tank Test Failure  
Spill Source: Commercial/Industrial  
Spill Class: B4  
Cleanup Ceased: Not reported  
SWIS: 2401  
Investigator: RVKETANI  
Referred To: 091714 REVEIWD INVESTIG TANK CLOSURE REPORT  
Reported to Dept: 1990-02-06  
CID: Not reported  
Water Affected: Not reported  
Spill Notifier: Tank Tester  
Last Inspection: Not reported  
Recommended Penalty: False  
Meets Standard: False  
UST Involvement: True  
Remediation Phase: 0

Map ID  
Direction  
Distance  
Elevation

MAP FINDINGS

Site

Database(s)

EDR ID Number  
EPA ID Number

**COMMODORE MANUFACTURING (Continued)**

**S106703419**

Date Entered In Computer: 1990-02-07  
Spill Record Last Update: 2014-09-19  
Spiller Name: Not reported  
Spiller Company: SEA JET INC  
Spiller Address: Not reported  
Spiller County: 001  
Spiller Contact: Not reported  
Spiller Phone: Not reported  
Spiller Extention: Not reported  
DEC Region: 2  
DER Facility ID: 25417  
DEC Memo: "3/4/2003: CLOSED DUE TO LACK OF ANY RECENT INFO - DOES NOT MEET ANY CLEANUP REQUIREMENTS. 5/18/06: Case reopened because high naphthalene found in downgradient MW8 on Verizon property. Assessment required letter sent, due back 7/18/06. PBS # 2-603597 5/31/06: Spoke to Commodore Manufacturing. He will send documents regarding legal closure of tanks three years ago. 6/5/06: Received letter with documentation that Action Environmental closed in place a 35,000 gallon heating oil tank that was previously abandoned in place. The tank was noted to have been properly abandoned in the late 1940's. 8/11/06: Spoke with Kevin O'Connor. Two 35,000 gallon USTs were abandoned in place. A third tank was found to be formerly abandoned in place with sand. All three tanks were in parrallel. Soil testing may have been completed by a different company. Contact owner for additional information. Called Abraham Damast (718-788-2600), he was not in the office. 8/21/06: Called Abraham Damast, the line was busy. 8/25/06: Left message with Abraham Damast's secretary to see if he has additional information regarding the tank removal/abandonment. 9/27/06: Sent letter to Abraham Damast requiring sampling results from the abandonment which occurred in September 2004. 10/11/06: Downgradient Verizon site Spill 9108899, located directly downgradient of Commodore manufacturing, was closed, although their upgradient well MW8 still shows high naphthalene contamination from an unknown upgradient source. Include Verizon's well MW8 in possible future sampling of this plume. 9/16/14 - Raphael Ketani. The spill was opened on 2/6/90 as a result of an integrity test failure for a two tank system. According to the spill report, these were two 550 gal. gasoline USTs. However, there is no documentation indicating that gasoline USTs were ever at the site. The site is owned by 4312 2nd Avenue Realty, LLC (zip code for site address is 11232). The contact is Abraham Damast at 19 Mitchell Drive, Kings Point, NY, 11024. The township for his home is North Hempstead. The general area of Nassau County is Great Neck. The block and lot for the site are 726 and 1. The information above came from a deed dated 12/31/2000 which was found in ACRIS. The PBS registration is #2-603597. It shows three 35,000 gal. USTs. Two had #2 heating oil and one had #6 heating oil. The tanks were closed in place. An investigation and tank closure report was sent on 5/12/99 by Action Remediation Co. It was produced for Action by Advanced Cleanup Technologies and is dated 5/11/99. According to the report, 5 soil borings were performed. There were no PID detections. These borings were turned into wells TW-01 to TW-05. Groundwater samples were collected and analyzed (received by the lab on 4/19/99). All of the results were non-detect. The tanks were cleaned out and abandoned in place. 9/19/14 - Raphael Ketani. I presented the case for closure to Hassan Hussein, EE III and head of Unit C Remediation. He approved the closure. The closure was based on the lack of evidence of soil and groundwater

Map ID  
 Direction  
 Distance  
 Elevation

MAP FINDINGS

Site

Database(s)

EDR ID Number  
 EPA ID Number

**COMMODORE MANUFACTURING (Continued)**

**S106703419**

contamination as the PID results were all 0 ppm and the groundwater results were all non-detect for VOCs and SVOCs. The closure was also based upon the letter from Action Remediation Co. indicating that they had abandoned the tanks by cleaning out the tanks and filling them with sand. Considering the information in the case file, it was determined that the spill was not a threat to the public or the environment. The spill case was closed today. "

Remarks: "(2) 550 GALLON SYSTEM FAILED AIR PRESSURE TEST, NYCFD & OWNER NOTIIFED "

All TTF:

Facility ID: 8910578  
 Spill Number: 8910578  
 Spill Tank Test: 1536749  
 Site ID: 203368  
 Tank Number: Not reported  
 Tank Size: 0  
 Material: 0009  
 EPA UST: Not reported  
 UST: Not reported  
 Cause: Not reported  
 Source: Not reported  
 Test Method: 00  
 Test Method 2: Unknown  
 Leak Rate: .00  
 Gross Fail: Not reported  
 Modified By: Spills  
 Last Modified Date: Not reported

All Materials:

Site ID: 203368  
 Operable Unit ID: 937471  
 Operable Unit: 01  
 Material ID: 440149  
 Material Code: 0009  
 Material Name: gasoline  
 Case No.: Not reported  
 Material FA: Petroleum  
 Quantity: -1.00  
 Units: L  
 Recovered: .00  
 Oxygenate: Not reported

AJ240  
 SSW  
 1/8-1/4  
 0.218 mi.  
 1149 ft.

**COMMODORE MANUFACTURING CORPORATION**  
**140 43RD STREET**  
**BROOKLYN, NY 11232**  
 Site 3 of 3 in cluster AJ

NY UST U003397284  
 N/A

Relative:  
 Higher  
 Actual:  
 13 ft.

UST:  
 Name: COMMODORE MANUFACTURING CORPORATION  
 Address: 140 43RD STREET  
 City,State,Zip: BROOKLYN, NY 11232  
 Id/Status: 2-603597 / Unregulated/Closed  
 Program Type: PBS  
 Region: STATE  
 DEC Region: 2



Map ID  
Direction  
Distance  
Elevation

MAP FINDINGS

Site

Database(s)

EDR ID Number  
EPA ID Number

**COMMODORE MANUFACURING CORPORATION (Continued)**

**U003397284**

Expiration Date: N/A  
UTM X: 583366.25528  
UTM Y: 4500763.78774  
Site Type: Manufacturing (Other than Chemical)/Processing

**Affiliation Records:**

Site Id: 25510  
Affiliation Type: Facility Owner  
Company Name: COMMODORE MANUFACTURING CORP.  
Contact Type: PRES.  
Contact Name: ABRAHAM DAMAST  
Address1: 4312 SECOND AVENUE  
Address2: Not reported  
City: BROOKLYN  
State: NY  
Zip Code: 11232  
Country Code: 001  
Phone: (718) 788-2600  
EMail: Not reported  
Fax Number: Not reported  
Modified By: NRLOMBAR  
Date Last Modified: 2004-07-20

Site Id: 25510  
Affiliation Type: Mail Contact  
Company Name: COMMODORE MANUFACTURING CORP  
Contact Type: Not reported  
Contact Name: MR. ABRAHAM DAMAST  
Address1: 4312 SECOND AVENUE  
Address2: Not reported  
City: BROOKLYN  
State: NY  
Zip Code: 11232  
Country Code: 001  
Phone: (718) 788-2600  
EMail: Not reported  
Fax Number: Not reported  
Modified By: NRLOMBAR  
Date Last Modified: 2004-07-20

Site Id: 25510  
Affiliation Type: Facility Operator  
Company Name: COMMODORE MANUFACURING CORPORATION  
Contact Type: Not reported  
Contact Name: ABRAHAM DAMAST  
Address1: Not reported  
Address2: Not reported  
City: Not reported  
State: NN  
Zip Code: Not reported  
Country Code: 001  
Phone: (718) 788-2600  
EMail: Not reported  
Fax Number: Not reported  
Modified By: NRLOMBAR  
Date Last Modified: 2004-07-20

Site Id: 25510

Map ID  
Direction  
Distance  
Elevation

MAP FINDINGS

Site

Database(s)

EDR ID Number  
EPA ID Number

**COMMODORE MANUFACURING CORPORATION (Continued)**

**U003397284**

Affiliation Type: Emergency Contact  
Company Name: COMMODORE MANUFACTURING CORP.  
Contact Type: Not reported  
Contact Name: HARRY GELB  
Address1: Not reported  
Address2: Not reported  
City: Not reported  
State: NN  
Zip Code: Not reported  
Country Code: 999  
Phone: (718) 788-2600  
EMail: Not reported  
Fax Number: Not reported  
Modified By: NRLOMBAR  
Date Last Modified: 2004-07-20

Tank Info:

Tank Number: 001  
Tank ID: 54907  
Tank Status: Closed - In Place  
Material Name: Closed - In Place  
Capacity Gallons: 35000  
Install Date: Not reported  
Date Tank Closed: Not reported  
Registered: True  
Tank Location: Underground  
Tank Type: Steel/carbon steel  
Material Code: 0003  
Common Name of Substance: #6 Fuel Oil (On-Site Consumption)

Tightness Test Method: NN  
Date Test: Not reported  
Next Test Date: Not reported  
Pipe Model: Not reported  
Modified By: NRLOMBAR  
Last Modified: 04/14/2017

Equipment Records:

C02 - Pipe Location - Underground/On-ground  
J02 - Dispenser - Suction Dispenser  
H00 - Tank Leak Detection - None  
L09 - Piping Leak Detection - Exempt Suction Piping  
D01 - Pipe Type - Steel/Carbon Steel/Iron  
G99 - Tank Secondary Containment - Other  
A00 - Tank Internal Protection - None  
I05 - Overfill - Vent Whistle  
F00 - Pipe External Protection - None  
B00 - Tank External Protection - None

Tank Number: 002  
Tank ID: 54908  
Tank Status: Closed - In Place  
Material Name: Closed - In Place  
Capacity Gallons: 35000  
Install Date: Not reported

Map ID  
Direction  
Distance  
Elevation

MAP FINDINGS

Site

Database(s)

EDR ID Number  
EPA ID Number

**COMMODORE MANUFACURING CORPORATION (Continued)**

**U003397284**

Date Tank Closed: 04/14/1999  
Registered: True  
Tank Location: Underground  
Tank Type: Steel/carbon steel  
Material Code: 0001  
Common Name of Substance: #2 Fuel Oil (On-Site Consumption)

Tightness Test Method: NN  
Date Test: Not reported  
Next Test Date: Not reported  
Pipe Model: Not reported  
Modified By: NRLOMBAR  
Last Modified: 04/14/2017

Equipment Records:

J02 - Dispenser - Suction Dispenser  
C02 - Pipe Location - Underground/On-ground  
H00 - Tank Leak Detection - None  
G99 - Tank Secondary Containment - Other  
A00 - Tank Internal Protection - None  
D01 - Pipe Type - Steel/Carbon Steel/Iron  
I05 - Overfill - Vent Whistle  
B00 - Tank External Protection - None  
F00 - Pipe External Protection - None

Tank Number: 003  
Tank ID: 54909  
Tank Status: Closed - In Place  
Material Name: Closed - In Place  
Capacity Gallons: 35000  
Install Date: Not reported  
Date Tank Closed: 04/14/1999  
Registered: True  
Tank Location: Underground  
Tank Type: Steel/carbon steel  
Material Code: 0001  
Common Name of Substance: #2 Fuel Oil (On-Site Consumption)

Tightness Test Method: NN  
Date Test: Not reported  
Next Test Date: Not reported  
Pipe Model: Not reported  
Modified By: NRLOMBAR  
Last Modified: 04/14/2017

Equipment Records:

C02 - Pipe Location - Underground/On-ground  
J02 - Dispenser - Suction Dispenser  
H00 - Tank Leak Detection - None  
A00 - Tank Internal Protection - None  
D01 - Pipe Type - Steel/Carbon Steel/Iron  
G99 - Tank Secondary Containment - Other  
I05 - Overfill - Vent Whistle  
B00 - Tank External Protection - None  
F00 - Pipe External Protection - None

Map ID  
Direction  
Distance  
Elevation

MAP FINDINGS

Site

Database(s)

EDR ID Number  
EPA ID Number

**AI241**      **3913 2ND AVE. REALTY LLC**  
**SSW**        **4312 2ND AVENUE**  
**1/8-1/4**     **BROOKLYN, NY 11232**  
**0.218 mi.**  
**1151 ft.**    **Site 3 of 6 in cluster AI**

**NY UST**    **U004045493**  
                 **N/A**

**Relative:**  
**Higher**  
**Actual:**  
**17 ft.**

UST:  
Name: 3913 2ND AVE. REALTY LLC  
Address: 4312 2ND AVENUE  
City,State,Zip: BROOKLYN, NY 11232  
Id/Status: 2-608582 / Unregulated/Closed  
Program Type: PBS  
Region: STATE  
DEC Region: 2  
Expiration Date: N/A  
UTM X: 583441.63586  
UTM Y: 4500698.61845  
Site Type: Apartment Building/Office Building

Affiliation Records:  
Site Id: 30434  
Affiliation Type: Facility Operator  
Company Name: 3913 2ND AVE. REALTY LLC  
Contact Type: Not reported  
Contact Name: HARRY GELB  
Address1: Not reported  
Address2: Not reported  
City: Not reported  
State: NN  
Zip Code: Not reported  
Country Code: 001  
Phone: (718) 788-2600  
EMail: Not reported  
Fax Number: Not reported  
Modified By: DMMOLOUG  
Date Last Modified: 2013-03-20

Site Id: 30434  
Affiliation Type: Emergency Contact  
Company Name: ABRAHAM DAMAST  
Contact Type: Not reported  
Contact Name: HARRY GELB  
Address1: Not reported  
Address2: Not reported  
City: Not reported  
State: NN  
Zip Code: Not reported  
Country Code: 001  
Phone: (718) 788-2600  
EMail: Not reported  
Fax Number: Not reported  
Modified By: TRANSLAT  
Date Last Modified: 2004-03-04

Site Id: 30434  
Affiliation Type: Mail Contact  
Company Name: 3913 2ND AVE. REALTY LLC  
Contact Type: Not reported  
Contact Name: ABRAHAM DAMAST  
Address1: 4312 2ND AVENUE

Map ID  
Direction  
Distance  
Elevation

MAP FINDINGS

Site

Database(s)

EDR ID Number  
EPA ID Number

**3913 2ND AVE. REALTY LLC (Continued)**

**U004045493**

Address2: Not reported  
City: BROOKLYN  
State: NY  
Zip Code: 11232  
Country Code: 001  
Phone: (718) 788-2600  
EMail: Not reported  
Fax Number: Not reported  
Modified By: CGFREEDM  
Date Last Modified: 2004-10-28

Site Id: 30434  
Affiliation Type: Facility Owner  
Company Name: ABRAHAM DAMAST  
Contact Type: PRESIDENT  
Contact Name: ABRAHAM DAMAST  
Address1: 4312 2ND AVENUE  
Address2: Not reported  
City: BROOKLYN  
State: NY  
Zip Code: 11232  
Country Code: 001  
Phone: (718) 788-2600  
EMail: Not reported  
Fax Number: Not reported  
Modified By: dxliving  
Date Last Modified: 2008-09-12

Tank Info:

Tank Number: 001  
Tank ID: 65349  
Tank Status: Closed - In Place  
Material Name: Closed - In Place  
Capacity Gallons: 5000  
Install Date: Not reported  
Date Tank Closed: 05/26/2008  
Registered: True  
Tank Location: Underground  
Tank Type: Steel/carbon steel  
Material Code: 0001  
Common Name of Substance: #2 Fuel Oil (On-Site Consumption)

Tightness Test Method: 00  
Date Test: Not reported  
Next Test Date: Not reported  
Pipe Model: Not reported  
Modified By: dxliving  
Last Modified: 04/14/2017

Equipment Records:

J00 - Dispenser - None  
B00 - Tank External Protection - None  
F00 - Pipe External Protection - None  
A00 - Tank Internal Protection - None  
D01 - Pipe Type - Steel/Carbon Steel/Iron  
C02 - Pipe Location - Underground/On-ground

Map ID  
 Direction  
 Distance  
 Elevation

MAP FINDINGS

Site

Database(s)

EDR ID Number  
 EPA ID Number

**3913 2ND AVE. REALTY LLC (Continued)**

**U004045493**

G00 - Tank Secondary Containment - None  
 H00 - Tank Leak Detection - None  
 I00 - Overfill - None

**AI242**  
**SSW**  
**1/8-1/4**  
**0.218 mi.**  
**1151 ft.**

**NYCDEP (DERTA)**  
**4312 2ND AVENUE**  
**BROOKLYN, NY 11232**  
**Site 4 of 6 in cluster AI**

**RCRA NonGen / NLR 1026498223**  
**NYP000245894**

**Relative:**  
**Higher**

RCRA NonGen / NLR:

**Actual:**  
**17 ft.**

Date Form Received by Agency:	20201217
Handler Name:	NYCDEP (DERTA)
Handler Address:	4312 2ND AVENUE
Handler City,State,Zip:	BROOKLYN, NY 11232
EPA ID:	NYP000245894
Contact Name:	Not reported
Contact Address:	Not reported
Contact City,State,Zip:	Not reported
Contact Telephone:	Not reported
Contact Fax:	Not reported
Contact Email:	Not reported
Contact Title:	Not reported
EPA Region:	02
Land Type:	Not reported
Federal Waste Generator Description:	Not a generator, verified
Non-Notifier:	Not reported
Biennial Report Cycle:	Not reported
Accessibility:	Not reported
Active Site Indicator:	Not reported
State District Owner:	NY
State District:	NYSDEC R2
Mailing Address:	Not reported
Mailing City,State,Zip:	Not reported
Owner Name:	Not reported
Owner Type:	Not reported
Operator Name:	Not reported
Operator Type:	Not reported
Short-Term Generator Activity:	No
Importer Activity:	No
Mixed Waste Generator:	No
Transporter Activity:	No
Transfer Facility Activity:	No
Recycler Activity with Storage:	No
Small Quantity On-Site Burner Exemption:	No
Smelting Melting and Refining Furnace Exemption:	No
Underground Injection Control:	No
Off-Site Waste Receipt:	No
Universal Waste Indicator:	No
Universal Waste Destination Facility:	No
Federal Universal Waste:	No
Active Site Fed-Reg Treatment Storage and Disposal Facility:	Not reported
Active Site Converter Treatment storage and Disposal Facility:	Not reported
Active Site State-Reg Treatment Storage and Disposal Facility:	Not reported
Active Site State-Reg Handler:	---
Federal Facility Indicator:	Not reported
Hazardous Secondary Material Indicator:	N
Sub-Part K Indicator:	Not reported

Map ID  
 Direction  
 Distance  
 Elevation

MAP FINDINGS

Site

Database(s)

EDR ID Number  
 EPA ID Number

**NYCDEP (DERTA) (Continued)**

**1026498223**

Commercial TSD Indicator:	No
Treatment Storage and Disposal Type:	Not reported
2018 GPRA Permit Baseline:	Not on the Baseline
2018 GPRA Renewals Baseline:	Not on the Baseline
Permit Renewals Workload Universe:	Not reported
Permit Workload Universe:	Not reported
Permit Progress Universe:	Not reported
Post-Closure Workload Universe:	Not reported
Closure Workload Universe:	Not reported
202 GPRA Corrective Action Baseline:	No
Corrective Action Workload Universe:	No
Subject to Corrective Action Universe:	No
Non-TSDFs Where RCRA CA has Been Imposed Universe:	No
TSDFs Potentially Subject to CA Under 3004 (u)/(v) Universe:	No
TSDFs Only Subject to CA under Discretionary Auth Universe:	No
Corrective Action Priority Ranking:	No NCAPS ranking
Environmental Control Indicator:	No
Institutional Control Indicator:	No
Human Exposure Controls Indicator:	N/A
Groundwater Controls Indicator:	N/A
Operating TSDF Universe:	Not reported
Full Enforcement Universe:	Not reported
Significant Non-Complier Universe:	No
Unaddressed Significant Non-Complier Universe:	No
Addressed Significant Non-Complier Universe:	No
Significant Non-Complier With a Compliance Schedule Universe:	No
Financial Assurance Required:	Not reported
Handler Date of Last Change:	20201217
Recognized Trader-Importer:	No
Recognized Trader-Exporter:	No
Importer of Spent Lead Acid Batteries:	No
Exporter of Spent Lead Acid Batteries:	No
Recycler Activity Without Storage:	No
Manifest Broker:	No
Sub-Part P Indicator:	No

Historic Generators:

Receive Date:	20200910
Handler Name:	NYCDEP (DERTA)
Federal Waste Generator Description:	Conditionally Exempt Small Quantity Generator
State District Owner:	NY
Large Quantity Handler of Universal Waste:	No
Recognized Trader Importer:	No
Recognized Trader Exporter:	No
Spent Lead Acid Battery Importer:	No
Spent Lead Acid Battery Exporter:	No
Current Record:	No
Non Storage Recycler Activity:	No
Electronic Manifest Broker:	No
Receive Date:	20201217
Handler Name:	NYCDEP (DERTA)
Federal Waste Generator Description:	Not a generator, verified
State District Owner:	NY
Large Quantity Handler of Universal Waste:	No
Recognized Trader Importer:	No

Map ID  
 Direction  
 Distance  
 Elevation

MAP FINDINGS

Site

Database(s)

EDR ID Number  
 EPA ID Number

**NYCDEP (DERTA) (Continued)**

**1026498223**

Recognized Trader Exporter:	No
Spent Lead Acid Battery Importer:	No
Spent Lead Acid Battery Exporter:	No
Current Record:	Yes
Non Storage Recycler Activity:	No
Electronic Manifest Broker:	No
List of NAICS Codes and Descriptions:	
NAICS Codes:	No NAICS Codes Found
Facility Has Received Notices of Violations:	
Violations:	No Violations Found
Evaluation Action Summary:	
Evaluations:	No Evaluations Found

**AK243**  
**South**  
**1/8-1/4**  
**0.218 mi.**  
**1153 ft.**

**CON EDISON - MANHOLE 4040**  
**OPP 4202 3RD AVE & 43RD STREET**  
**BROOKLYN, NY 11232**  
**Site 1 of 2 in cluster AK**

**RCRA-LQG** **1014396758**  
**NY MANIFEST** **NYP004190732**  
**NJ MANIFEST**

**Relative:**  
**Higher**  
**Actual:**  
**26 ft.**

RCRA-LQG:	
Date Form Received by Agency:	20100323
Handler Name:	CON EDISON - MANHOLE 4040
Handler Address:	OPP 4202 3RD AVE & 43RD STREET
Handler City,State,Zip:	BROOKLYN, NY 11232
EPA ID:	NYP004190732
Contact Name:	FRANKLYN MURRAY
Contact Address:	Not reported
Contact City,State,Zip:	Not reported
Contact Telephone:	212-460-2808
Contact Fax:	Not reported
Contact Email:	MURRAYFR@CONED.COM
Contact Title:	Not reported
EPA Region:	02
Land Type:	Private
Federal Waste Generator Description:	Large Quantity Generator
Non-Notifier:	Not reported
Biennial Report Cycle:	2009
Accessibility:	Not reported
Active Site Indicator:	Handler Activities
State District Owner:	Not reported
State District:	Not reported
Mailing Address:	4 IRVING PLACE
Mailing City,State,Zip:	NEW YORK, NY 10003
Owner Name:	CONSOLIDATED EDISON COMPANY OF NY, INC.
Owner Type:	Private
Operator Name:	CONSOLIDATED EDISON COMPANY OF NY, INC.
Operator Type:	Private
Short-Term Generator Activity:	No
Importer Activity:	No
Mixed Waste Generator:	No
Transporter Activity:	No
Transfer Facility Activity:	No



Map ID  
 Direction  
 Distance  
 Elevation

MAP FINDINGS

Site

Database(s)

EDR ID Number  
 EPA ID Number

**CON EDISON - MANHOLE 4040 (Continued)**

**1014396758**

Recycler Activity with Storage:	No
Small Quantity On-Site Burner Exemption:	No
Smelting Melting and Refining Furnace Exemption:	No
Underground Injection Control:	No
Off-Site Waste Receipt:	No
Universal Waste Indicator:	No
Universal Waste Destination Facility:	No
Federal Universal Waste:	No
Active Site Fed-Reg Treatment Storage and Disposal Facility:	Not reported
Active Site Converter Treatment storage and Disposal Facility:	Not reported
Active Site State-Reg Treatment Storage and Disposal Facility:	Not reported
Active Site State-Reg Handler:	---
Federal Facility Indicator:	Not reported
Hazardous Secondary Material Indicator:	NN
Sub-Part K Indicator:	Not reported
Commercial TSD Indicator:	No
Treatment Storage and Disposal Type:	Not reported
2018 GPRA Permit Baseline:	Not on the Baseline
2018 GPRA Renewals Baseline:	Not on the Baseline
Permit Renewals Workload Universe:	Not reported
Permit Workload Universe:	Not reported
Permit Progress Universe:	Not reported
Post-Closure Workload Universe:	Not reported
Closure Workload Universe:	Not reported
202 GPRA Corrective Action Baseline:	No
Corrective Action Workload Universe:	No
Subject to Corrective Action Universe:	No
Non-TSDFs Where RCRA CA has Been Imposed Universe:	No
TSDFs Potentially Subject to CA Under 3004 (u)/(v) Universe:	No
TSDFs Only Subject to CA under Discretionary Auth Universe:	No
Corrective Action Priority Ranking:	No NCAPS ranking
Environmental Control Indicator:	No
Institutional Control Indicator:	No
Human Exposure Controls Indicator:	N/A
Groundwater Controls Indicator:	N/A
Operating TSDF Universe:	Not reported
Full Enforcement Universe:	Not reported
Significant Non-Complier Universe:	No
Unaddressed Significant Non-Complier Universe:	No
Addressed Significant Non-Complier Universe:	No
Significant Non-Complier With a Compliance Schedule Universe:	No
Financial Assurance Required:	Not reported
Handler Date of Last Change:	20150414
Recognized Trader-Importer:	No
Recognized Trader-Exporter:	No
Importer of Spent Lead Acid Batteries:	No
Exporter of Spent Lead Acid Batteries:	No
Recycler Activity Without Storage:	Not reported
Manifest Broker:	Not reported
Sub-Part P Indicator:	No

Biennial: List of Years

Year: 2009

[Click Here for Biennial Reporting System Data:](#)

Map ID  
Direction  
Distance  
Elevation

MAP FINDINGS

Site

Database(s)

EDR ID Number  
EPA ID Number

**CON EDISON - MANHOLE 4040 (Continued)**

**1014396758**

Hazardous Waste Summary:

Waste Code: D008  
Waste Description: LEAD

Handler - Owner Operator:

Owner/Operator Indicator: Owner  
Owner/Operator Name: CONSOLIDATED EDISON COMPANY OF NY, INC.  
Legal Status: Private  
Date Became Current: 20090813  
Date Ended Current: Not reported  
Owner/Operator Address: 4 IRVING PLACE  
Owner/Operator City,State,Zip: NEW YORK, NY 10003  
Owner/Operator Telephone: Not reported  
Owner/Operator Telephone Ext: Not reported  
Owner/Operator Fax: Not reported  
Owner/Operator Email: Not reported

Owner/Operator Indicator: Operator  
Owner/Operator Name: CONSOLIDATED EDISON COMPANY OF NY, INC.  
Legal Status: Private  
Date Became Current: 20090813  
Date Ended Current: Not reported  
Owner/Operator Address: 4 IRVING PLACE  
Owner/Operator City,State,Zip: NEW YORK, NY 10003  
Owner/Operator Telephone: Not reported  
Owner/Operator Telephone Ext: Not reported  
Owner/Operator Fax: Not reported  
Owner/Operator Email: Not reported

Historic Generators:

Receive Date: 20100323  
Handler Name: CON EDISON - MANHOLE 4040  
Federal Waste Generator Description: Large Quantity Generator  
State District Owner: Not reported  
Large Quantity Handler of Universal Waste: No  
Recognized Trader Importer: No  
Recognized Trader Exporter: No  
Spent Lead Acid Battery Importer: No  
Spent Lead Acid Battery Exporter: No  
Current Record: Yes  
Non Storage Recycler Activity: Not reported  
Electronic Manifest Broker: Not reported

Receive Date: 20090813  
Handler Name: CON EDISON  
Federal Waste Generator Description: Conditionally Exempt Small Quantity Generator  
State District Owner: NY  
Large Quantity Handler of Universal Waste: No  
Recognized Trader Importer: No  
Recognized Trader Exporter: No  
Spent Lead Acid Battery Importer: No  
Spent Lead Acid Battery Exporter: No  
Current Record: No  
Non Storage Recycler Activity: Not reported  
Electronic Manifest Broker: Not reported

Map ID  
Direction  
Distance  
Elevation

MAP FINDINGS

Site

Database(s)

EDR ID Number  
EPA ID Number

**CON EDISON - MANHOLE 4040 (Continued)**

**1014396758**

List of NAICS Codes and Descriptions:

NAICS Code: 221122  
NAICS Description: ELECTRIC POWER DISTRIBUTION

Facility Has Received Notices of Violations:

Violations: No Violations Found

Evaluation Action Summary:

Evaluations: No Evaluations Found

NY MANIFEST:

Name: CONSOLIDATED EDISON MH4040  
Address: 4202 3RD AVE & 43RD ST OPP  
City,State,Zip: BROOKLYN, NY 11232  
Country: USA  
EPA ID: NYP004190732  
Facility Status: Not reported  
Location Address 1: OPP 4202 3RD AVE & 43RD STREET  
Code: BP  
Location Address 2: Not reported  
Total Tanks: Not reported  
Location City: BROOKLYN  
Location State: NY  
Location Zip: 11232  
Location Zip 4: Not reported

NY MANIFEST:

EPAID: NYP004190732  
Mailing Name: CONSOLIDATED EDISON MH4040  
Mailing Contact: FRANKLYN MURRAY  
Mailing Address 1: 4 IRVING PL RM 828  
Mailing Address 2: Not reported  
Mailing City: NEW YORK  
Mailing State: NY  
Mailing Zip: 10003  
Mailing Zip 4: Not reported  
Mailing Country: USA  
Mailing Phone: 2124602808

NY MANIFEST:

Document ID: Not reported  
Manifest Status: Not reported  
seq: Not reported  
Year: 2018  
Trans1 State ID: NJD003812047  
Trans2 State ID: Not reported  
Generator Ship Date: 08/18/2009  
Trans1 Recv Date: 08/18/2009  
Trans2 Recv Date: Not reported  
TSD Site Recv Date: 08/28/2009  
Part A Recv Date: Not reported  
Part B Recv Date: Not reported  
Generator EPA ID: NYP004190732  
Trans1 EPA ID: Not reported

Map ID  
Direction  
Distance  
Elevation

MAP FINDINGS

Site

Database(s)

EDR ID Number  
EPA ID Number

CON EDISON - MANHOLE 4040 (Continued)

1014396758

Trans2 EPA ID: Not reported  
TSDf ID 1: NJD991291105  
TSDf ID 2: Not reported  
Manifest Tracking Number: 000894663GBF  
Import Indicator: N  
Export Indicator: N  
Discr Quantity Indicator: N  
Discr Type Indicator: N  
Discr Residue Indicator: N  
Discr Partial Reject Indicator: N  
Discr Full Reject Indicator: N  
Manifest Ref Number: Not reported  
Alt Facility RCRA ID: Not reported  
Alt Facility Sign Date: Not reported  
MGMT Method Type Code: H141  
Waste Code: Not reported  
Waste Code: Not reported  
Waste Code: Not reported  
Waste Code: Not reported  
Waste Code: Not reported  
Waste Code: Not reported  
Quantity: 450  
Units: G - Gallons (liquids only)\* (8.3 pounds)  
Number of Containers: 1  
Container Type: TT - Cargo tank, tank trucks  
Handling Method: T Chemical, physical, or biological treatment.  
Specific Gravity: 1  
Waste Code: D008  
Waste Code 1\_2: Not reported  
Waste Code 1\_3: Not reported  
Waste Code 1\_4: Not reported  
Waste Code 1\_5: Not reported  
Waste Code 1\_6: Not reported

NJ MANIFEST:

EPA Id: NYP004190732  
Mail Address: 4 IRVING PLACE  
Mail City/State/Zip: NEW YORK, NY 10003  
Facility Phone: Not reported  
Emergency Phone: Not reported  
Contact: FRANKLYN MURRAY  
Comments: Not reported  
SIC Code: Not reported  
County: NY047  
Municipal: Not reported  
Previous EPA Id: Not reported  
Gen Flag: Not reported  
Trans Flag: Not reported  
TSDf Flag: Not reported  
Name Change: Not reported  
Date Change: Not reported

Manifest:

Manifest Number: 000894663GBF  
EPA ID: NYP004190732  
Date Shipped: 08/18/2009

Map ID  
Direction  
Distance  
Elevation

MAP FINDINGS

Site

Database(s)

EDR ID Number  
EPA ID Number

**CON EDISON - MANHOLE 4040 (Continued)**

**1014396758**

TSDF EPA ID: NJD991291105  
Transporter EPA ID: NJD003812047  
Transporter 2 EPA ID: Not reported  
Transporter 3 EPA ID: Not reported  
Transporter 4 EPA ID: Not reported  
Transporter 5 EPA ID: Not reported  
Transporter 6 EPA ID: Not reported  
Transporter 7 EPA ID: Not reported  
Transporter 8 EPA ID: Not reported  
Transporter 9 EPA ID: Not reported  
Transporter 10 EPA ID: Not reported  
Date Trans1 Transported Waste: 08/18/2009  
Date Trans2 Transported Waste: Not reported  
Date Trans3 Transported Waste: Not reported  
Date Trans4 Transported Waste: Not reported  
Date Trans5 Transported Waste: Not reported  
Date Trans6 Transported Waste: Not reported  
Date Trans7 Transported Waste: Not reported  
Date Trans8 Transported Waste: Not reported  
Date Trans9 Transported Waste: Not reported  
Date Trans10 Transported Waste: Not reported  
Date TSDF Received Waste: 08/21/2009  
TSDF EPA Facility Name: Not reported  
QTY Units: Not reported  
Transporter SEQ ID: Not reported  
Transporter-1 Date: Not reported  
Waste SEQ ID: Not reported  
Waste Type Code 2: Not reported  
Waste Type Code 3: Not reported  
Waste Type Code 4: Not reported  
Waste Type Code 5: Not reported  
Waste Type Code 6: Not reported  
Date Accepted: Not reported  
Manifest Discrepancy Type: Not reported  
Data Entry Number: Not reported  
Was Load Rejected: NEW YORK, NY 10003  
Reason Load Was Rejected: Not reported  
  
Waste:  
Manifest Year: Not reported  
Waste Code: D008  
Hand Code: H141  
Quantity: 450 G

AC244  
ENE  
1/8-1/4  
0.219 mi.  
1155 ft.

**CON EDISON**  
**838 3RD AVE**  
**BROOKLYN, NY 11232**  
  
**Site 12 of 20 in cluster AC**

**NY MANIFEST S117736644**  
**N/A**

**Relative:**  
**Higher**  
  
**Actual:**  
**12 ft.**

NY MANIFEST:  
Name: CON EDISON  
Address: 838 3RD AVE  
City,State,Zip: BROOKLYN, NY 11232  
Country: USA

Map ID  
Direction  
Distance  
Elevation

MAP FINDINGS

Site

Database(s)

EDR ID Number  
EPA ID Number

**CON EDISON (Continued)**

**S117736644**

EPA ID: NYP004546529  
Facility Status: Not reported  
Location Address 1: 838 3RD AVE  
Code: BP  
Location Address 2: Not reported  
Total Tanks: Not reported  
Location City: BROOKLYN  
Location State: NY  
Location Zip: 11232  
Location Zip 4: Not reported

**NY MANIFEST:**

EPAID: NYP004546529  
Mailing Name: CON EDISON  
Mailing Contact: TOM TEELING  
Mailing Address 1: 4 IRVING PLACE 15TH FLOOR  
Mailing Address 2: Not reported  
Mailing City: NEW YORK  
Mailing State: NY  
Mailing Zip: 10003  
Mailing Zip 4: Not reported  
Mailing Country: USA  
Mailing Phone: Not reported

**NY MANIFEST:**

Document ID: Not reported  
Manifest Status: Not reported  
seq: Not reported  
Year: 2018  
Trans1 State ID: NJ0000027193  
Trans2 State ID: Not reported  
Generator Ship Date: 05/29/2014  
Trans1 Recv Date: 05/29/2014  
Trans2 Recv Date: Not reported  
TSD Site Recv Date: 05/29/2014  
Part A Recv Date: Not reported  
Part B Recv Date: Not reported  
Generator EPA ID: NYP004546529  
Trans1 EPA ID: Not reported  
Trans2 EPA ID: Not reported  
TSD ID 1: NJD002200046  
TSD ID 2: Not reported  
Manifest Tracking Number: 013246462JJK  
Import Indicator: N  
Export Indicator: N  
Discr Quantity Indicator: N  
Discr Type Indicator: N  
Discr Residue Indicator: N  
Discr Partial Reject Indicator: N  
Discr Full Reject Indicator: N  
Manifest Ref Number: Not reported  
Alt Facility RCRA ID: Not reported  
Alt Facility Sign Date: Not reported  
MGMT Method Type Code: H110  
Waste Code: Not reported  
Waste Code: Not reported  
Waste Code: Not reported

Map ID  
Direction  
Distance  
Elevation

MAP FINDINGS

Site

Database(s)

EDR ID Number  
EPA ID Number

**CON EDISON (Continued)**

**S117736644**

Waste Code: Not reported  
Waste Code: Not reported  
Waste Code: Not reported  
Quantity: 600  
Units: G - Gallons (liquids only)\* (8.3 pounds)  
Number of Containers: 1  
Container Type: TT - Cargo tank, tank trucks  
Handling Method: T Chemical, physical, or biological treatment.  
Specific Gravity: 1  
Waste Code: D008  
Waste Code 1\_2: Not reported  
Waste Code 1\_3: Not reported  
Waste Code 1\_4: Not reported  
Waste Code 1\_5: Not reported  
Waste Code 1\_6: Not reported

**AC245  
ENE  
1/8-1/4  
0.219 mi.  
1155 ft.**

**CON EDISON  
838 3RD AVE  
BROOKLYN, NY 11232  
Site 13 of 20 in cluster AC**

**NY MANIFEST S117736648  
N/A**

**Relative:  
Higher  
Actual:  
12 ft.**

NY MANIFEST:  
Name: CON EDISON  
Address: 838 3RD AVE  
City,State,Zip: BROOKLYN, NY 11232  
Country: USA  
EPA ID: NYP004547295  
Facility Status: Not reported  
Location Address 1: 838 3RD AVE  
Code: BP  
Location Address 2: Not reported  
Total Tanks: Not reported  
Location City: BROOKLYN  
Location State: NY  
Location Zip: 11232  
Location Zip 4: Not reported

NY MANIFEST:  
EPAID: NYP004547295  
Mailing Name: CON EDISON  
Mailing Contact: CON EDISON  
Mailing Address 1: 4 IRVING PL  
Mailing Address 2: 15TH FL  
Mailing City: NEW YORK  
Mailing State: NY  
Mailing Zip: 10003  
Mailing Zip 4: Not reported  
Mailing Country: USA  
Mailing Phone: Not reported

NY MANIFEST:  
Document ID: Not reported  
Manifest Status: Not reported  
seq: Not reported  
Year: 2018  
Trans1 State ID: NJ0000027193

Map ID  
Direction  
Distance  
Elevation

MAP FINDINGS

Site

Database(s)

EDR ID Number  
EPA ID Number

CON EDISON (Continued)

S117736648

Trans2 State ID: Not reported  
Generator Ship Date: 05/29/2014  
Trans1 Recv Date: 05/29/2014  
Trans2 Recv Date: Not reported  
TSD Site Recv Date: 05/29/2014  
Part A Recv Date: Not reported  
Part B Recv Date: Not reported  
Generator EPA ID: NYP004547295  
Trans1 EPA ID: Not reported  
Trans2 EPA ID: Not reported  
TSD ID 1: NJD002200046  
TSD ID 2: Not reported  
Manifest Tracking Number: 013246461JJK  
Import Indicator: N  
Export Indicator: N  
Discr Quantity Indicator: N  
Discr Type Indicator: N  
Discr Residue Indicator: N  
Discr Partial Reject Indicator: N  
Discr Full Reject Indicator: N  
Manifest Ref Number: Not reported  
Alt Facility RCRA ID: Not reported  
Alt Facility Sign Date: Not reported  
MGMT Method Type Code: H110  
Waste Code: Not reported  
Waste Code: Not reported  
Waste Code: Not reported  
Waste Code: Not reported  
Waste Code: Not reported  
Waste Code: Not reported  
Quantity: 400  
Units: G - Gallons (liquids only)\* (8.3 pounds)  
Number of Containers: 1  
Container Type: TT - Cargo tank, tank trucks  
Handling Method: T Chemical, physical, or biological treatment.  
Specific Gravity: 1  
Waste Code: D008  
Waste Code 1\_2: Not reported  
Waste Code 1\_3: Not reported  
Waste Code 1\_4: Not reported  
Waste Code 1\_5: Not reported  
Waste Code 1\_6: Not reported

AC246  
ENE  
1/8-1/4  
0.219 mi.  
1155 ft.

CON EDISON VAULT: 3148  
838 3RD AVE  
BROOKLYN, NY 11232  
Site 14 of 20 in cluster AC

RCRA NonGen / NLR 1017776782  
FINDS NYP004546529

Relative:  
Higher  
Actual:  
12 ft.

RCRA NonGen / NLR:  
Date Form Received by Agency: 20140629  
Handler Name: CON EDISON VAULT: 3148  
Handler Address: 838 3RD AVE  
Handler City,State,Zip: BROOKLYN, NY 11232  
EPA ID: NYP004546529  
Contact Name: THOMAS TEELING  
Contact Address: Not reported



Map ID  
 Direction  
 Distance  
 Elevation

MAP FINDINGS

Site

Database(s)

EDR ID Number  
 EPA ID Number

**CON EDISON VAULT: 3148 (Continued)**

**1017776782**

Contact City,State,Zip:	Not reported
Contact Telephone:	212-460-3770
Contact Fax:	Not reported
Contact Email:	Not reported
Contact Title:	SENIOR SCIENTIST
EPA Region:	02
Land Type:	Private
Federal Waste Generator Description:	Not a generator, verified
Non-Notifier:	Not reported
Biennial Report Cycle:	Not reported
Accessibility:	Not reported
Active Site Indicator:	Not reported
State District Owner:	NY
State District:	NYSDEC R2
Mailing Address:	IRVING PL, 15TH FL NE
Mailing City,State,Zip:	NEW YORK, NY 10003
Owner Name:	Not reported
Owner Type:	Not reported
Operator Name:	Not reported
Operator Type:	Not reported
Short-Term Generator Activity:	No
Importer Activity:	No
Mixed Waste Generator:	No
Transporter Activity:	No
Transfer Facility Activity:	No
Recycler Activity with Storage:	No
Small Quantity On-Site Burner Exemption:	No
Smelting Melting and Refining Furnace Exemption:	No
Underground Injection Control:	No
Off-Site Waste Receipt:	No
Universal Waste Indicator:	No
Universal Waste Destination Facility:	No
Federal Universal Waste:	No
Active Site Fed-Reg Treatment Storage and Disposal Facility:	Not reported
Active Site Converter Treatment storage and Disposal Facility:	Not reported
Active Site State-Reg Treatment Storage and Disposal Facility:	Not reported
Active Site State-Reg Handler:	---
Federal Facility Indicator:	Not reported
Hazardous Secondary Material Indicator:	NN
Sub-Part K Indicator:	Not reported
Commercial TSD Indicator:	No
Treatment Storage and Disposal Type:	Not reported
2018 GPRA Permit Baseline:	Not on the Baseline
2018 GPRA Renewals Baseline:	Not on the Baseline
Permit Renewals Workload Universe:	Not reported
Permit Workload Universe:	Not reported
Permit Progress Universe:	Not reported
Post-Closure Workload Universe:	Not reported
Closure Workload Universe:	Not reported
202 GPRA Corrective Action Baseline:	No
Corrective Action Workload Universe:	No
Subject to Corrective Action Universe:	No
Non-TSDFs Where RCRA CA has Been Imposed Universe:	No
TSDFs Potentially Subject to CA Under 3004 (u)/(v) Universe:	No
TSDFs Only Subject to CA under Discretionary Auth Universe:	No
Corrective Action Priority Ranking:	No NCAPS ranking
Environmental Control Indicator:	No

Map ID  
 Direction  
 Distance  
 Elevation

MAP FINDINGS

Site

Database(s)

EDR ID Number  
 EPA ID Number

**CON EDISON VAULT: 3148 (Continued)**

**1017776782**

Institutional Control Indicator:	No
Human Exposure Controls Indicator:	N/A
Groundwater Controls Indicator:	N/A
Operating TSDF Universe:	Not reported
Full Enforcement Universe:	Not reported
Significant Non-Complier Universe:	No
Unaddressed Significant Non-Complier Universe:	No
Addressed Significant Non-Complier Universe:	No
Significant Non-Complier With a Compliance Schedule Universe:	No
Financial Assurance Required:	Not reported
Handler Date of Last Change:	20150211
Recognized Trader-Importer:	No
Recognized Trader-Exporter:	No
Importer of Spent Lead Acid Batteries:	No
Exporter of Spent Lead Acid Batteries:	No
Recycler Activity Without Storage:	Not reported
Manifest Broker:	Not reported
Sub-Part P Indicator:	No

Historic Generators:

Receive Date:	20140529
Handler Name:	CON EDISON
Federal Waste Generator Description:	Large Quantity Generator
State District Owner:	NY
Large Quantity Handler of Universal Waste:	No
Recognized Trader Importer:	No
Recognized Trader Exporter:	No
Spent Lead Acid Battery Importer:	No
Spent Lead Acid Battery Exporter:	No
Current Record:	No
Non Storage Recycler Activity:	Not reported
Electronic Manifest Broker:	Not reported

Receive Date:	20140529
Handler Name:	CON EDISON
Federal Waste Generator Description:	Not a generator, verified
State District Owner:	NY
Large Quantity Handler of Universal Waste:	No
Recognized Trader Importer:	No
Recognized Trader Exporter:	No
Spent Lead Acid Battery Importer:	No
Spent Lead Acid Battery Exporter:	No
Current Record:	No
Non Storage Recycler Activity:	Not reported
Electronic Manifest Broker:	Not reported

Receive Date:	20140629
Handler Name:	CON EDISON VAULT: 3148
Federal Waste Generator Description:	Not a generator, verified
State District Owner:	NY
Large Quantity Handler of Universal Waste:	No
Recognized Trader Importer:	No
Recognized Trader Exporter:	No
Spent Lead Acid Battery Importer:	No
Spent Lead Acid Battery Exporter:	No
Current Record:	Yes

Map ID  
 Direction  
 Distance  
 Elevation

MAP FINDINGS

Site

Database(s)

EDR ID Number  
 EPA ID Number

**CON EDISON VAULT: 3148 (Continued)**

**1017776782**

Non Storage Recycler Activity:	Not reported
Electronic Manifest Broker:	Not reported
List of NAICS Codes and Descriptions:	
NAICS Codes:	No NAICS Codes Found
Facility Has Received Notices of Violations:	
Violations:	No Violations Found
Evaluation Action Summary:	
Evaluations:	No Evaluations Found

**FINDS:**

Registry ID: 110063816919

Click Here:

**Environmental Interest/Information System:**

RCRAInfo is a national information system that supports the Resource Conservation and Recovery Act (RCRA) program through the tracking of events and activities related to facilities that generate, transport, and treat, store, or dispose of hazardous waste. RCRAInfo allows RCRA program staff to track the notification, permit, compliance, and corrective action activities required under RCRA.

[Click this hyperlink](#) while viewing on your computer to access additional FINDS: detail in the EDR Site Report.

**AC247**  
**ENE**  
**1/8-1/4**  
**0.219 mi.**  
**1155 ft.**

**CON EDISON VAULT: 2140**  
**838 3RD AVE**  
**BROOKLYN, NY 11232**  
**Site 15 of 20 in cluster AC**

**RCRA NonGen / NLR** **1017776855**  
**FINDS** **NYP004547295**

**Relative:**  
**Higher**  
**Actual:**  
**12 ft.**

RCRA NonGen / NLR:	
Date Form Received by Agency:	20140629
Handler Name:	CON EDISON VAULT: 2140
Handler Address:	838 3RD AVE
Handler City,State,Zip:	BROOKLYN, NY 11232
EPA ID:	NYP004547295
Contact Name:	THOMAS TEELING
Contact Address:	Not reported
Contact City,State,Zip:	Not reported
Contact Telephone:	212-460-3770
Contact Fax:	Not reported
Contact Email:	Not reported
Contact Title:	SENIOR SCIENTIST
EPA Region:	02
Land Type:	Private
Federal Waste Generator Description:	Not a generator, verified
Non-Notifier:	Not reported
Biennial Report Cycle:	Not reported
Accessibility:	Not reported
Active Site Indicator:	Not reported
State District Owner:	NY
State District:	NYSDEC R2

Map ID  
 Direction  
 Distance  
 Elevation

MAP FINDINGS

Site

Database(s)

EDR ID Number  
 EPA ID Number

**CON EDISON VAULT: 2140 (Continued)**

**1017776855**

Mailing Address:	IRVING PL, 15TH FL NE
Mailing City,State,Zip:	NEW YORK, NY 10003
Owner Name:	Not reported
Owner Type:	Not reported
Operator Name:	Not reported
Operator Type:	Not reported
Short-Term Generator Activity:	No
Importer Activity:	No
Mixed Waste Generator:	No
Transporter Activity:	No
Transfer Facility Activity:	No
Recycler Activity with Storage:	No
Small Quantity On-Site Burner Exemption:	No
Smelting Melting and Refining Furnace Exemption:	No
Underground Injection Control:	No
Off-Site Waste Receipt:	No
Universal Waste Indicator:	No
Universal Waste Destination Facility:	No
Federal Universal Waste:	No
Active Site Fed-Reg Treatment Storage and Disposal Facility:	Not reported
Active Site Converter Treatment storage and Disposal Facility:	Not reported
Active Site State-Reg Treatment Storage and Disposal Facility:	Not reported
Active Site State-Reg Handler:	---
Federal Facility Indicator:	Not reported
Hazardous Secondary Material Indicator:	NN
Sub-Part K Indicator:	Not reported
Commercial TSD Indicator:	No
Treatment Storage and Disposal Type:	Not reported
2018 GPRA Permit Baseline:	Not on the Baseline
2018 GPRA Renewals Baseline:	Not on the Baseline
Permit Renewals Workload Universe:	Not reported
Permit Workload Universe:	Not reported
Permit Progress Universe:	Not reported
Post-Closure Workload Universe:	Not reported
Closure Workload Universe:	Not reported
202 GPRA Corrective Action Baseline:	No
Corrective Action Workload Universe:	No
Subject to Corrective Action Universe:	No
Non-TSDFs Where RCRA CA has Been Imposed Universe:	No
TSDFs Potentially Subject to CA Under 3004 (u)/(v) Universe:	No
TSDFs Only Subject to CA under Discretionary Auth Universe:	No
Corrective Action Priority Ranking:	No NCAPS ranking
Environmental Control Indicator:	No
Institutional Control Indicator:	No
Human Exposure Controls Indicator:	N/A
Groundwater Controls Indicator:	N/A
Operating TSDF Universe:	Not reported
Full Enforcement Universe:	Not reported
Significant Non-Complier Universe:	No
Unaddressed Significant Non-Complier Universe:	No
Addressed Significant Non-Complier Universe:	No
Significant Non-Complier With a Compliance Schedule Universe:	No
Financial Assurance Required:	Not reported
Handler Date of Last Change:	20150211
Recognized Trader-Importer:	No
Recognized Trader-Exporter:	No
Importer of Spent Lead Acid Batteries:	No

Map ID  
Direction  
Distance  
Elevation

MAP FINDINGS

Site

Database(s)

EDR ID Number  
EPA ID Number

**CON EDISON VAULT: 2140 (Continued)**

**1017776855**

Exporter of Spent Lead Acid Batteries: No  
Recycler Activity Without Storage: Not reported  
Manifest Broker: Not reported  
Sub-Part P Indicator: No

Historic Generators:

Receive Date: 20140529  
Handler Name: CON EDISON  
Federal Waste Generator Description: Large Quantity Generator  
State District Owner: NY  
Large Quantity Handler of Universal Waste: No  
Recognized Trader Importer: No  
Recognized Trader Exporter: No  
Spent Lead Acid Battery Importer: No  
Spent Lead Acid Battery Exporter: No  
Current Record: No  
Non Storage Recycler Activity: Not reported  
Electronic Manifest Broker: Not reported

Receive Date: 20140529  
Handler Name: CON EDISON  
Federal Waste Generator Description: Not a generator, verified  
State District Owner: NY  
Large Quantity Handler of Universal Waste: No  
Recognized Trader Importer: No  
Recognized Trader Exporter: No  
Spent Lead Acid Battery Importer: No  
Spent Lead Acid Battery Exporter: No  
Current Record: No  
Non Storage Recycler Activity: Not reported  
Electronic Manifest Broker: Not reported

Receive Date: 20140629  
Handler Name: CON EDISON VAULT: 2140  
Federal Waste Generator Description: Not a generator, verified  
State District Owner: NY  
Large Quantity Handler of Universal Waste: No  
Recognized Trader Importer: No  
Recognized Trader Exporter: No  
Spent Lead Acid Battery Importer: No  
Spent Lead Acid Battery Exporter: No  
Current Record: Yes  
Non Storage Recycler Activity: Not reported  
Electronic Manifest Broker: Not reported

List of NAICS Codes and Descriptions:

NAICS Codes: No NAICS Codes Found

Facility Has Received Notices of Violations:

Violations: No Violations Found

Evaluation Action Summary:

Evaluations: No Evaluations Found

Map ID  
 Direction  
 Distance  
 Elevation

MAP FINDINGS

Site

Database(s)

EDR ID Number  
 EPA ID Number

**CON EDISON VAULT: 2140 (Continued)**

**1017776855**

**FINDS:**

Registry ID: 110063813583

Click Here:

**Environmental Interest/Information System:**

RCRAInfo is a national information system that supports the Resource Conservation and Recovery Act (RCRA) program through the tracking of events and activities related to facilities that generate, transport, and treat, store, or dispose of hazardous waste. RCRAInfo allows RCRA program staff to track the notification, permit, compliance, and corrective action activities required under RCRA.

[Click this hyperlink](#) while viewing on your computer to access additional FINDS: detail in the EDR Site Report.

**AC248  
 ENE  
 1/8-1/4  
 0.221 mi.  
 1169 ft.**

**FEDERAL BUREAU OF PRISONS  
 830 3RD AVE BLDG 1  
 BROOKLYN, NY 11232  
 Site 16 of 20 in cluster AC**

**RCRA NonGen / NLR  
 FINDS  
 ECHO**

**1000556914  
 NY2151932264**

**Relative:  
 Higher  
 Actual:  
 11 ft.**

RCRA NonGen / NLR:  
 Date Form Received by Agency: 20070101  
 Handler Name: FEDERAL BUREAU OF PRISONS  
 Handler Address: 830 3RD AVE BLDG 1  
 Handler City,State,Zip: BROOKLYN, NY 11232-1509  
 EPA ID: NY2151932264  
 Contact Name: Not reported  
 Contact Address: 3RD AVE BLDG 1  
 Contact City,State,Zip: BROOKLYN, NY 11232  
 Contact Telephone: Not reported  
 Contact Fax: Not reported  
 Contact Email: Not reported  
 Contact Title: Not reported  
 EPA Region: 02  
 Land Type: Private  
 Federal Waste Generator Description: Not a generator, verified  
 Non-Notifier: Not reported  
 Biennial Report Cycle: Not reported  
 Accessibility: Not reported  
 Active Site Indicator: Not reported  
 State District Owner: NY  
 State District: NYSDEC R2  
 Mailing Address: 3RD AVE BLDG 1  
 Mailing City,State,Zip: BROOKLYN, NY 11232  
 Owner Name: FEDERAL BUREAU OF PRISONS  
 Owner Type: Federal  
 Operator Name: FEDERAL BUREAU OF PRISONS  
 Operator Type: Federal  
 Short-Term Generator Activity: No  
 Importer Activity: No  
 Mixed Waste Generator: No  
 Transporter Activity: No  
 Transfer Facility Activity: No  
 Recycler Activity with Storage: No  
 Small Quantity On-Site Burner Exemption: No  
 Smelting Melting and Refining Furnace Exemption: No  
 Underground Injection Control: No

Map ID  
 Direction  
 Distance  
 Elevation

MAP FINDINGS

Site

Database(s)

EDR ID Number  
 EPA ID Number

**FEDERAL BUREAU OF PRISONS (Continued)**

**1000556914**

Off-Site Waste Receipt:	No
Universal Waste Indicator:	No
Universal Waste Destination Facility:	No
Federal Universal Waste:	No
Active Site Fed-Reg Treatment Storage and Disposal Facility:	Not reported
Active Site Converter Treatment storage and Disposal Facility:	Not reported
Active Site State-Reg Treatment Storage and Disposal Facility:	Not reported
Active Site State-Reg Handler:	---
Federal Facility Indicator:	The site is federally-owned, The site is federally-operated
Hazardous Secondary Material Indicator:	NN
Sub-Part K Indicator:	Not reported
Commercial TSD Indicator:	No
Treatment Storage and Disposal Type:	Not reported
2018 GPRA Permit Baseline:	Not on the Baseline
2018 GPRA Renewals Baseline:	Not on the Baseline
Permit Renewals Workload Universe:	Not reported
Permit Workload Universe:	Not reported
Permit Progress Universe:	Not reported
Post-Closure Workload Universe:	Not reported
Closure Workload Universe:	Not reported
202 GPRA Corrective Action Baseline:	No
Corrective Action Workload Universe:	No
Subject to Corrective Action Universe:	No
Non-TSDFs Where RCRA CA has Been Imposed Universe:	No
TSDFs Potentially Subject to CA Under 3004 (u)/(v) Universe:	No
TSDFs Only Subject to CA under Discretionary Auth Universe:	No
Corrective Action Priority Ranking:	No NCAPS ranking
Environmental Control Indicator:	No
Institutional Control Indicator:	No
Human Exposure Controls Indicator:	N/A
Groundwater Controls Indicator:	N/A
Operating TSDF Universe:	Not reported
Full Enforcement Universe:	Not reported
Significant Non-Complier Universe:	No
Unaddressed Significant Non-Complier Universe:	No
Addressed Significant Non-Complier Universe:	No
Significant Non-Complier With a Compliance Schedule Universe:	No
Financial Assurance Required:	Not reported
Handler Date of Last Change:	20150414
Recognized Trader-Importer:	No
Recognized Trader-Exporter:	No
Importer of Spent Lead Acid Batteries:	No
Exporter of Spent Lead Acid Batteries:	No
Recycler Activity Without Storage:	Not reported
Manifest Broker:	Not reported
Sub-Part P Indicator:	No

**Hazardous Waste Summary:**

Waste Code:	X003
Waste Description:	Not Defined

**Handler - Owner Operator:**

Owner/Operator Indicator:	Owner
Owner/Operator Name:	FEDERAL BUREAU OF PRISONS
Legal Status:	Federal

Map ID  
Direction  
Distance  
Elevation

MAP FINDINGS

Site

Database(s)

EDR ID Number  
EPA ID Number

**FEDERAL BUREAU OF PRISONS (Continued)**

**1000556914**

Date Became Current:	Not reported
Date Ended Current:	Not reported
Owner/Operator Address:	850 3RD AVE FED BLDG II
Owner/Operator City,State,Zip:	BROOKLYN, NY 11232
Owner/Operator Telephone:	718-965-5124
Owner/Operator Telephone Ext:	Not reported
Owner/Operator Fax:	Not reported
Owner/Operator Email:	Not reported
Owner/Operator Indicator:	Owner
Owner/Operator Name:	FEDERAL BUREAU OF PRISONS
Legal Status:	Federal
Date Became Current:	Not reported
Date Ended Current:	Not reported
Owner/Operator Address:	850 3RD AVE FED BLDG II
Owner/Operator City,State,Zip:	BROOKLYN, NY 11232
Owner/Operator Telephone:	718-965-5124
Owner/Operator Telephone Ext:	Not reported
Owner/Operator Fax:	Not reported
Owner/Operator Email:	Not reported
Owner/Operator Indicator:	Operator
Owner/Operator Name:	FEDERAL BUREAU OF PRISONS
Legal Status:	Federal
Date Became Current:	Not reported
Date Ended Current:	Not reported
Owner/Operator Address:	850 3RD AVE FED BLDG II
Owner/Operator City,State,Zip:	BROOKLYN, NY 11232
Owner/Operator Telephone:	718-965-5124
Owner/Operator Telephone Ext:	Not reported
Owner/Operator Fax:	Not reported
Owner/Operator Email:	Not reported

Historic Generators:

Receive Date:	19990708
Handler Name:	FEDERAL BUREAU OF PRISONS
Federal Waste Generator Description:	Not a generator, verified
State District Owner:	NY
Large Quantity Handler of Universal Waste:	No
Recognized Trader Importer:	No
Recognized Trader Exporter:	No
Spent Lead Acid Battery Importer:	No
Spent Lead Acid Battery Exporter:	No
Current Record:	No
Non Storage Recycler Activity:	Not reported
Electronic Manifest Broker:	Not reported

Receive Date:	20060101
Handler Name:	FEDERAL BUREAU OF PRISONS
Federal Waste Generator Description:	Not a generator, verified
State District Owner:	NY
Large Quantity Handler of Universal Waste:	No
Recognized Trader Importer:	No
Recognized Trader Exporter:	No
Spent Lead Acid Battery Importer:	No
Spent Lead Acid Battery Exporter:	No
Current Record:	No



Map ID  
Direction  
Distance  
Elevation

MAP FINDINGS

Site

Database(s)

EDR ID Number  
EPA ID Number

**FEDERAL BUREAU OF PRISONS (Continued)**

**1000556914**

Non Storage Recycler Activity: Not reported  
Electronic Manifest Broker: Not reported

Receive Date: 20070101  
Handler Name: FEDERAL BUREAU OF PRISONS  
Federal Waste Generator Description: Not a generator, verified  
State District Owner: NY  
Large Quantity Handler of Universal Waste: No  
Recognized Trader Importer: No  
Recognized Trader Exporter: No  
Spent Lead Acid Battery Importer: No  
Spent Lead Acid Battery Exporter: No  
Current Record: Yes  
Non Storage Recycler Activity: Not reported  
Electronic Manifest Broker: Not reported

Receive Date: 19911206  
Handler Name: FEDERAL BUREAU OF PRISONS  
Federal Waste Generator Description: Large Quantity Generator  
State District Owner: NY  
Large Quantity Handler of Universal Waste: No  
Recognized Trader Importer: No  
Recognized Trader Exporter: No  
Spent Lead Acid Battery Importer: No  
Spent Lead Acid Battery Exporter: No  
Current Record: No  
Non Storage Recycler Activity: Not reported  
Electronic Manifest Broker: Not reported

List of NAICS Codes and Descriptions:  
NAICS Codes: No NAICS Codes Found

Facility Has Received Notices of Violations:  
Violations: No Violations Found

Evaluation Action Summary:  
Evaluations: No Evaluations Found

FINDS:  
Registry ID: 110004325347

Click Here:

**Environmental Interest/Information System:**

RCRAInfo is a national information system that supports the Resource Conservation and Recovery Act (RCRA) program through the tracking of events and activities related to facilities that generate, transport, and treat, store, or dispose of hazardous waste. RCRAInfo allows RCRA program staff to track the notification, permit, compliance, and corrective action activities required under RCRA.

[Click this hyperlink](#) while viewing on your computer to access additional FINDS: detail in the EDR Site Report.

ECHO:

Map ID  
 Direction  
 Distance  
 Elevation

MAP FINDINGS

Site

Database(s)

EDR ID Number  
 EPA ID Number

**FEDERAL BUREAU OF PRISONS (Continued)**

**1000556914**

Envid: 1000556914  
 Registry ID: 110004325347  
 DFR URL: <http://echo.epa.gov/detailed-facility-report?fid=110004325347>  
 Name: FEDERAL BUREAU OF PRISONS  
 Address: 830 3RD AVE BLDG 1  
 City,State,Zip: BROOKLYN, NY 11232

**AC249**  
**ENE**  
**1/8-1/4**  
**0.221 mi.**  
**1169 ft.**

**BUSH TERMINAL #1**  
**850 THIRD AVENUE**  
**BROOKLYN, NY 11232**

**RCRA NonGen / NLR**  
**PADS**  
**NY MANIFEST**

**1004572350**  
**NYD987029873**

**Site 17 of 20 in cluster AC**

**Relative:**  
**Higher**  
**Actual:**  
**11 ft.**

RCRA NonGen / NLR:  
 Date Form Received by Agency: 20070101  
 Handler Name: BUSH TERMINAL BLDG 1/FED BUR OF PRISONS  
 Handler Address: 830 3RD AVENUE  
 Handler City,State,Zip: BROOKLYN, NY 11232-0000  
 EPA ID: NYD987029873  
 Contact Name: PATRICIA NIES  
 Contact Address: 850 3RD AVENUE - 2ND FLOOR  
 Contact City,State,Zip: BROOKLYN, NY 11232-0000  
 Contact Telephone: 718-965-5124  
 Contact Fax: Not reported  
 Contact Email: Not reported  
 Contact Title: Not reported  
 EPA Region: 02  
 Land Type: Not reported  
 Federal Waste Generator Description: Not a generator, verified  
 Non-Notifier: Not reported  
 Biennial Report Cycle: Not reported  
 Accessibility: Not reported  
 Active Site Indicator: Not reported  
 State District Owner: NY  
 State District: NYSDEC R2  
 Mailing Address: 850 3RD AVENUE - 2ND FLOOR  
 Mailing City,State,Zip: BROOKLYN, NY 11232-0000  
 Owner Name: Not reported  
 Owner Type: Not reported  
 Operator Name: Not reported  
 Operator Type: Not reported  
 Short-Term Generator Activity: No  
 Importer Activity: No  
 Mixed Waste Generator: No  
 Transporter Activity: No  
 Transfer Facility Activity: No  
 Recycler Activity with Storage: No  
 Small Quantity On-Site Burner Exemption: No  
 Smelting Melting and Refining Furnace Exemption: No  
 Underground Injection Control: No  
 Off-Site Waste Receipt: No  
 Universal Waste Indicator: No  
 Universal Waste Destination Facility: No  
 Federal Universal Waste: No  
 Active Site Fed-Reg Treatment Storage and Disposal Facility: Not reported  
 Active Site Converter Treatment storage and Disposal Facility: Not reported  
 Active Site State-Reg Treatment Storage and Disposal Facility: Not reported  
 Active Site State-Reg Handler: ---

Map ID  
 Direction  
 Distance  
 Elevation

MAP FINDINGS

Site

Database(s)

EDR ID Number  
 EPA ID Number

**BUSH TERMINAL #1 (Continued)**

**1004572350**

Federal Facility Indicator:	Not reported
Hazardous Secondary Material Indicator:	NN
Sub-Part K Indicator:	Not reported
Commercial TSD Indicator:	No
Treatment Storage and Disposal Type:	Not reported
2018 GPRA Permit Baseline:	Not on the Baseline
2018 GPRA Renewals Baseline:	Not on the Baseline
Permit Renewals Workload Universe:	Not reported
Permit Workload Universe:	Not reported
Permit Progress Universe:	Not reported
Post-Closure Workload Universe:	Not reported
Closure Workload Universe:	Not reported
202 GPRA Corrective Action Baseline:	No
Corrective Action Workload Universe:	No
Subject to Corrective Action Universe:	No
Non-TSDs Where RCRA CA has Been Imposed Universe:	No
TSDs Potentially Subject to CA Under 3004 (u)/(v) Universe:	No
TSDs Only Subject to CA under Discretionary Auth Universe:	No
Corrective Action Priority Ranking:	No NCAPS ranking
Environmental Control Indicator:	No
Institutional Control Indicator:	No
Human Exposure Controls Indicator:	N/A
Groundwater Controls Indicator:	N/A
Operating TSDF Universe:	Not reported
Full Enforcement Universe:	Not reported
Significant Non-Complier Universe:	No
Unaddressed Significant Non-Complier Universe:	No
Addressed Significant Non-Complier Universe:	No
Significant Non-Complier With a Compliance Schedule Universe:	No
Financial Assurance Required:	Not reported
Handler Date of Last Change:	20150414
Recognized Trader-Importer:	No
Recognized Trader-Exporter:	No
Importer of Spent Lead Acid Batteries:	No
Exporter of Spent Lead Acid Batteries:	No
Recycler Activity Without Storage:	Not reported
Manifest Broker:	Not reported
Sub-Part P Indicator:	No

Historic Generators:

Receive Date:	20060101
Handler Name:	BUSH TERMINAL BLDG 1/FED BUR OF PRISONS
Federal Waste Generator Description:	Not a generator, verified
State District Owner:	NY
Large Quantity Handler of Universal Waste:	No
Recognized Trader Importer:	No
Recognized Trader Exporter:	No
Spent Lead Acid Battery Importer:	No
Spent Lead Acid Battery Exporter:	No
Current Record:	No
Non Storage Recycler Activity:	Not reported
Electronic Manifest Broker:	Not reported

Receive Date:	20070101
Handler Name:	BUSH TERMINAL BLDG 1/FED BUR OF PRISONS
Federal Waste Generator Description:	Not a generator, verified

Map ID  
Direction  
Distance  
Elevation

MAP FINDINGS

Site

Database(s)

EDR ID Number  
EPA ID Number

**BUSH TERMINAL #1 (Continued)**

**1004572350**

State District Owner: NY  
Large Quantity Handler of Universal Waste: No  
Recognized Trader Importer: No  
Recognized Trader Exporter: No  
Spent Lead Acid Battery Importer: No  
Spent Lead Acid Battery Exporter: No  
Current Record: Yes  
Non Storage Recycler Activity: Not reported  
Electronic Manifest Broker: Not reported

Receive Date: 19940315  
Handler Name: BUSH TERMINAL BLDG 1/FED BUR OF PRISONS  
Federal Waste Generator Description: Large Quantity Generator  
State District Owner: NY  
Large Quantity Handler of Universal Waste: No  
Recognized Trader Importer: No  
Recognized Trader Exporter: No  
Spent Lead Acid Battery Importer: No  
Spent Lead Acid Battery Exporter: No  
Current Record: No  
Non Storage Recycler Activity: Not reported  
Electronic Manifest Broker: Not reported

List of NAICS Codes and Descriptions:

NAICS Code: 92214  
NAICS Description: CORRECTIONAL INSTITUTIONS

Facility Has Received Notices of Violations:

Violations: No Violations Found

Evaluation Action Summary:

Evaluations: No Evaluations Found

PADS:

Name: BUSH TERMINAL #1  
Address: 850 THIRD AVENUE  
Address 2: Not reported  
City,State,Zip: BROOKLYN, NY 11232  
EDR ID: 1004572350  
EPAID: NYD987029873  
Region: 2  
Generator: Y  
Storer: N  
Disposer: N  
Transporter: N  
Smelter: N  
Research Facility: N  
Mailing Address: 580 BROADWAY #1104  
Mailing Address 2: Not reported  
Mailing City: NEW YORK  
Mailing State: NY  
Mailing Zip: 10012  
Mailing Country: US  
Owner Name: FEDERAL BUREAU OF PRISONS

Map ID  
Direction  
Distance  
Elevation

MAP FINDINGS

Site

Database(s)

EDR ID Number  
EPA ID Number

**BUSH TERMINAL #1 (Continued)**

**1004572350**

Certification Date: 03/01/1993  
Contact Name: MAHOJ SUVARNA  
Contact Title: Not reported  
Contact Telephone: 212-226-6148  
Contact Text: Not reported  
Contact Email: Not reported

**NY MANIFEST:**

Name: FEDERAL BUREAU OF PRISONS  
Address: 830 3RD AVENUE  
City,State,Zip: BROOKLYN, NY 11232-0000  
Country: USA  
EPA ID: NYD987029873  
Facility Status: Not reported  
Location Address 1: 830 3RD AVE  
Code: BP  
Location Address 2: Not reported  
Total Tanks: Not reported  
Location City: BROOKLYN  
Location State: NY  
Location Zip: 11232  
Location Zip 4: Not reported

**NY MANIFEST:**

EPAID: NYD987029873  
Mailing Name: FEDERAL BUREAU OF PRISONS  
Mailing Contact: MAREK LENKO  
Mailing Address 1: 830 3RD AVENUE  
Mailing Address 2: Not reported  
Mailing City: BROOKLYN  
Mailing State: NY  
Mailing Zip: 11232  
Mailing Zip 4: Not reported  
Mailing Country: USA  
Mailing Phone: 7189655227

**AC250  
ENE  
1/8-1/4  
0.221 mi.  
1169 ft.**

**US INFORMATION AGENCY  
830 3RD AVE  
BROOKLYN, NY 11232**

**NY HSWDS S108146423  
N/A**

**Site 18 of 20 in cluster AC**

**Relative:  
Higher  
Actual:  
11 ft.**

**HSWDS:**  
Facility ID: Not reported  
Region: 2  
Facility Status: Unknown  
Owner Type: F  
Owner: General Services Administratio  
Owner Address: 26 Federal Plaza  
Owner Phone: 212-264-3446  
Operator Type: F  
Operator: Same  
Operator: Same  
Operator Phone: Unknown  
EPA ID: NY4470000635  
Registry: Not on NYS Registry of Inactive Haz Waste Disposal Sites  
Registry Site ID: Unknown

Map ID  
Direction  
Distance  
Elevation

MAP FINDINGS

Site

Database(s)

EDR ID Number  
EPA ID Number

**US INFORMATION AGENCY (Continued)**

**S108146423**

RCRA Permitted: Unknown  
Site Code: 5-office  
Owner City State: NY, NY 10278  
Operator City State: Not reported  
Quadrangle: Unknown  
Latitude: Unknown  
Longitude: Unknown  
Acres: 0.00  
Operator Date: Unknown  
Close Date: Unknown  
Completed: PA/SI  
Active: Not reported  
PCB's Disposed: No  
Pesticides Disposed: No  
Metals Disposed: No  
Asbestos Disposed: No  
Volatile Organic Compounds Disposed: No  
Semi Volatile Organic Compounds Disposed: No  
Analytical Info Exists for Air: Not reported  
Analytical Info Exists for Ground: None  
Analytical Info Exists for Surface: Not reported  
Analytical Info Exists for Sediments: Not reported  
Analytical Info Exists for Surface: Not reported  
Analytical Info Exists for Substance: Not reported  
Analytical Info Exists for Waste: Not reported  
Analytical Info Exists for Leachate: Not reported  
Analytical Info Exists for EP Toxicity: Not reported  
Analytical Info Exists for TCLP: Not reported  
Threat to Environment/Public Health: Unknown  
Surface Water Contamination: Unknown  
Surface Water Body Class: Unknown  
Groundwater Contamination: Unknown  
Groundwater Classification: Unknown  
Drinking Water Contamination: Unknown  
Drinking Water Supply is Active: Unknown  
Any Known Fish or Wildlife: Unknown  
Hazardous Exposure: Unknown  
Site Has Controlled Access: Unknown  
Ambient Air Contamination: Unknown  
Direct Contact: Unknown  
EPA Hazardous Ranking System Score: Unknown  
Inventory: F  
Nefrap: Not reported  
Mailing: Not reported  
Tax Map No: Not reported  
Qualify: 0  
Next Action: Not reported  
Agencies: Not reported  
Air: Not reported  
Building: Not reported  
Site Desc: Not reported  
Drink: Not reported  
Eptox: Not reported  
Fish: Not reported  
Ground: Not reported  
Ground Desc: Not reported  
Hazardous Threat: Not reported

Map ID  
 Direction  
 Distance  
 Elevation

MAP FINDINGS

Site

Database(s)

EDR ID Number  
 EPA ID Number

**US INFORMATION AGENCY (Continued)**

**S108146423**

Haz Threat Desc: Not reported  
 Leachate: Not reported  
 Preparer: Not reported  
 Sediment: Not reported  
 Soil: Not reported  
 Surface: Not reported  
 Status: Not reported  
 Surface Soil: Not reported  
 Surface: Not reported  
 TCLP: Not reported  
 Waste: Not reported

**AC251  
 ENE  
 1/8-1/4  
 0.221 mi.  
 1169 ft.**

**U S COAST GUARD SUPPLY CENTER  
 830 3RD AVE  
 BROOKLYN, NY 11232**

**RCRA NonGen / NLR  
 FINDS  
 ECHO**

**1000108046  
 NY2690300635**

**Site 19 of 20 in cluster AC**

**Relative:  
 Higher**

RCRA NonGen / NLR:

**Actual:  
 11 ft.**

Date Form Received by Agency:	20070101
Handler Name:	U S COAST GUARD SUPPLY CENTER
Handler Address:	830 3RD AVE
Handler City,State,Zip:	BROOKLYN, NY 11232
EPA ID:	NY2690300635
Contact Name:	Not reported
Contact Address:	3RD AVE
Contact City,State,Zip:	BROOKLYN, NY 11232
Contact Telephone:	Not reported
Contact Fax:	Not reported
Contact Email:	Not reported
Contact Title:	Not reported
EPA Region:	02
Land Type:	Not reported
Federal Waste Generator Description:	Not a generator, verified
Non-Notifier:	Not reported
Biennial Report Cycle:	Not reported
Accessibility:	Not reported
Active Site Indicator:	Not reported
State District Owner:	NY
State District:	NYSDEC R2
Mailing Address:	3RD AVE
Mailing City,State,Zip:	BROOKLYN, NY 11232
Owner Name:	GENERAL SERVICES ADMINISTRATION
Owner Type:	Federal
Operator Name:	GENERAL SERVICES ADMINISTRATION
Operator Type:	Federal
Short-Term Generator Activity:	No
Importer Activity:	No
Mixed Waste Generator:	No
Transporter Activity:	No
Transfer Facility Activity:	No
Recycler Activity with Storage:	No
Small Quantity On-Site Burner Exemption:	No
Smelting Melting and Refining Furnace Exemption:	No
Underground Injection Control:	No
Off-Site Waste Receipt:	No
Universal Waste Indicator:	No
Universal Waste Destination Facility:	No

Map ID  
 Direction  
 Distance  
 Elevation

MAP FINDINGS

Site

Database(s)

EDR ID Number  
 EPA ID Number

**U S COAST GUARD SUPPLY CENTER (Continued)**

**1000108046**

Federal Universal Waste:	No
Active Site Fed-Reg Treatment Storage and Disposal Facility:	Not reported
Active Site Converter Treatment storage and Disposal Facility:	Not reported
Active Site State-Reg Treatment Storage and Disposal Facility:	Not reported
Active Site State-Reg Handler:	---
Federal Facility Indicator:	The site is federally-owned, The site is federally-operated
Hazardous Secondary Material Indicator:	NN
Sub-Part K Indicator:	Not reported
Commercial TSD Indicator:	No
Treatment Storage and Disposal Type:	Not reported
2018 GPRA Permit Baseline:	Not on the Baseline
2018 GPRA Renewals Baseline:	Not on the Baseline
Permit Renewals Workload Universe:	Not reported
Permit Workload Universe:	Not reported
Permit Progress Universe:	Not reported
Post-Closure Workload Universe:	Not reported
Closure Workload Universe:	Not reported
202 GPRA Corrective Action Baseline:	No
Corrective Action Workload Universe:	No
Subject to Corrective Action Universe:	No
Non-TSDFs Where RCRA CA has Been Imposed Universe:	No
TSDFs Potentially Subject to CA Under 3004 (u)/(v) Universe:	No
TSDFs Only Subject to CA under Discretionary Auth Universe:	No
Corrective Action Priority Ranking:	No NCAPS ranking
Environmental Control Indicator:	No
Institutional Control Indicator:	No
Human Exposure Controls Indicator:	N/A
Groundwater Controls Indicator:	N/A
Operating TSDF Universe:	Not reported
Full Enforcement Universe:	Not reported
Significant Non-Complier Universe:	No
Unaddressed Significant Non-Complier Universe:	No
Addressed Significant Non-Complier Universe:	No
Significant Non-Complier With a Compliance Schedule Universe:	No
Financial Assurance Required:	Not reported
Handler Date of Last Change:	20150414
Recognized Trader-Importer:	No
Recognized Trader-Exporter:	No
Importer of Spent Lead Acid Batteries:	No
Exporter of Spent Lead Acid Batteries:	No
Recycler Activity Without Storage:	Not reported
Manifest Broker:	Not reported
Sub-Part P Indicator:	No

Hazardous Waste Summary:

Waste Code:	D000
Waste Description:	Not Defined
Waste Code:	D002
Waste Description:	CORROSIVE WASTE
Waste Code:	NONE
Waste Description:	Not Defined

Handler - Owner Operator:



Map ID  
Direction  
Distance  
Elevation

MAP FINDINGS

Site

Database(s)

EDR ID Number  
EPA ID Number

**U S COAST GUARD SUPPLY CENTER (Continued)**

**1000108046**

Owner/Operator Indicator: Operator  
Owner/Operator Name: GENERAL SERVICES ADMINISTRATION  
Legal Status: Federal  
Date Became Current: Not reported  
Date Ended Current: Not reported  
Owner/Operator Address: NOT REQUIRED  
Owner/Operator City,State,Zip: NOT REQUIRED, WY 99999  
Owner/Operator Telephone: 212-555-1212  
Owner/Operator Telephone Ext: Not reported  
Owner/Operator Fax: Not reported  
Owner/Operator Email: Not reported

Owner/Operator Indicator: Owner  
Owner/Operator Name: GENERAL SERVICES ADMINISTRATION  
Legal Status: Federal  
Date Became Current: Not reported  
Date Ended Current: Not reported  
Owner/Operator Address: NOT REQUIRED  
Owner/Operator City,State,Zip: NOT REQUIRED, WY 99999  
Owner/Operator Telephone: 212-555-1212  
Owner/Operator Telephone Ext: Not reported  
Owner/Operator Fax: Not reported  
Owner/Operator Email: Not reported

Owner/Operator Indicator: Owner  
Owner/Operator Name: GENERAL SERVICES ADMINISTRATION  
Legal Status: Federal  
Date Became Current: Not reported  
Date Ended Current: Not reported  
Owner/Operator Address: NOT REQUIRED  
Owner/Operator City,State,Zip: NOT REQUIRED, WY 99999  
Owner/Operator Telephone: 212-555-1212  
Owner/Operator Telephone Ext: Not reported  
Owner/Operator Fax: Not reported  
Owner/Operator Email: Not reported

Historic Generators:

Receive Date: 19940610  
Handler Name: U S COAST GUARD SUPPLY CENTER  
Federal Waste Generator Description: Not a generator, verified  
State District Owner: NY  
Large Quantity Handler of Universal Waste: No  
Recognized Trader Importer: No  
Recognized Trader Exporter: No  
Spent Lead Acid Battery Importer: No  
Spent Lead Acid Battery Exporter: No  
Current Record: No  
Non Storage Recycler Activity: Not reported  
Electronic Manifest Broker: Not reported

Receive Date: 20031118  
Handler Name: U S COAST GUARD SUPPLY CENTER  
Federal Waste Generator Description: Not a generator, verified  
State District Owner: NY  
Large Quantity Handler of Universal Waste: No  
Recognized Trader Importer: No  
Recognized Trader Exporter: No

Map ID  
Direction  
Distance  
Elevation

MAP FINDINGS

Site

Database(s)

EDR ID Number  
EPA ID Number

**U S COAST GUARD SUPPLY CENTER (Continued)**

**1000108046**

Spent Lead Acid Battery Importer: No  
Spent Lead Acid Battery Exporter: No  
Current Record: No  
Non Storage Recycler Activity: Not reported  
Electronic Manifest Broker: Not reported

Receive Date: 20060101  
Handler Name: U S COAST GUARD SUPPLY CENTER  
Federal Waste Generator Description: Not a generator, verified  
State District Owner: NY  
Large Quantity Handler of Universal Waste: No  
Recognized Trader Importer: No  
Recognized Trader Exporter: No  
Spent Lead Acid Battery Importer: No  
Spent Lead Acid Battery Exporter: No  
Current Record: No  
Non Storage Recycler Activity: Not reported  
Electronic Manifest Broker: Not reported

Receive Date: 20070101  
Handler Name: U S COAST GUARD SUPPLY CENTER  
Federal Waste Generator Description: Not a generator, verified  
State District Owner: NY  
Large Quantity Handler of Universal Waste: No  
Recognized Trader Importer: No  
Recognized Trader Exporter: No  
Spent Lead Acid Battery Importer: No  
Spent Lead Acid Battery Exporter: No  
Current Record: Yes  
Non Storage Recycler Activity: Not reported  
Electronic Manifest Broker: Not reported

Receive Date: 19800818  
Handler Name: U S COAST GUARD SUPPLY CENTER  
Federal Waste Generator Description: Not a generator, verified  
State District Owner: NY  
Large Quantity Handler of Universal Waste: No  
Recognized Trader Importer: No  
Recognized Trader Exporter: No  
Spent Lead Acid Battery Importer: No  
Spent Lead Acid Battery Exporter: No  
Current Record: No  
Non Storage Recycler Activity: Not reported  
Electronic Manifest Broker: Not reported

Receive Date: 19920224  
Handler Name: USCG SUPPLY  
Federal Waste Generator Description: Large Quantity Generator  
State District Owner: NY  
Large Quantity Handler of Universal Waste: No  
Recognized Trader Importer: No  
Recognized Trader Exporter: No  
Spent Lead Acid Battery Importer: No  
Spent Lead Acid Battery Exporter: No  
Current Record: No  
Non Storage Recycler Activity: Not reported  
Electronic Manifest Broker: Not reported

Map ID  
Direction  
Distance  
Elevation

MAP FINDINGS

Site

Database(s)

EDR ID Number  
EPA ID Number

**U S COAST GUARD SUPPLY CENTER (Continued)**

**1000108046**

Receive Date: 19940316  
Handler Name: US COAST GUARD SUPPLY CENTER  
Federal Waste Generator Description: Large Quantity Generator  
State District Owner: NY  
Large Quantity Handler of Universal Waste: No  
Recognized Trader Importer: No  
Recognized Trader Exporter: No  
Spent Lead Acid Battery Importer: No  
Spent Lead Acid Battery Exporter: No  
Current Record: No  
Non Storage Recycler Activity: Not reported  
Electronic Manifest Broker: Not reported

List of NAICS Codes and Descriptions:

NAICS Code: 488991  
NAICS Description: PACKING AND CRATING

NAICS Code: 49311  
NAICS Description: GENERAL WAREHOUSING AND STORAGE

NAICS Code: 514199  
NAICS Description: ALL OTHER INFORMATION SERVICES

NAICS Code: 92811  
NAICS Description: NATIONAL SECURITY

Facility Has Received Notices of Violation:

Found Violation: Yes  
Agency Which Determined Violation: EPA  
Violation Short Description: Generators - General  
Date Violation was Determined: 19900611  
Actual Return to Compliance Date: 19920428  
Return to Compliance Qualifier: Not Resolved  
Violation Responsible Agency: EPA  
Scheduled Compliance Date: Not reported  
Enforcement Identifier: Not reported  
Date of Enforcement Action: Not reported  
Enforcement Responsible Agency: Not reported  
Enforcement Docket Number: Not reported  
Enforcement Attorney: Not reported  
Corrective Action Component: Not reported  
Appeal Initiated Date: Not reported  
Appeal Resolution Date: Not reported  
Disposition Status Date: Not reported  
Disposition Status: Not reported  
Disposition Status Description: Not reported  
Consent/Final Order Sequence Number: Not reported  
Consent/Final Order Respondent Name: Not reported  
Consent/Final Order Lead Agency: Not reported  
Enforcement Type: Not reported  
Enforcement Responsible Person: Not reported  
Enforcement Responsible Sub-Organization: Not reported  
SEP Sequence Number: Not reported  
SEP Expenditure Amount: Not reported  
SEP Scheduled Completion Date: Not reported  
SEP Actual Date: Not reported

Map ID  
 Direction  
 Distance  
 Elevation

MAP FINDINGS

Site

Database(s)

EDR ID Number  
 EPA ID Number

**U S COAST GUARD SUPPLY CENTER (Continued)**

**1000108046**

SEP Defaulted Date:	Not reported
SEP Type:	Not reported
SEP Type Description:	Not reported
Proposed Amount:	Not reported
Final Monetary Amount:	Not reported
Paid Amount:	Not reported
Final Count:	Not reported
Final Amount:	Not reported
Found Violation:	Yes
Agency Which Determined Violation:	EPA
Violation Short Description:	Generators - General
Date Violation was Determined:	19850820
Actual Return to Compliance Date:	19850822
Return to Compliance Qualifier:	Observed
Violation Responsible Agency:	EPA
Scheduled Compliance Date:	Not reported
Enforcement Identifier:	Not reported
Date of Enforcement Action:	Not reported
Enforcement Responsible Agency:	Not reported
Enforcement Docket Number:	Not reported
Enforcement Attorney:	Not reported
Corrective Action Component:	Not reported
Appeal Initiated Date:	Not reported
Appeal Resolution Date:	Not reported
Disposition Status Date:	Not reported
Disposition Status:	Not reported
Disposition Status Description:	Not reported
Consent/Final Order Sequence Number:	Not reported
Consent/Final Order Respondent Name:	Not reported
Consent/Final Order Lead Agency:	Not reported
Enforcement Type:	Not reported
Enforcement Responsible Person:	Not reported
Enforcement Responsible Sub-Organization:	Not reported
SEP Sequence Number:	Not reported
SEP Expenditure Amount:	Not reported
SEP Scheduled Completion Date:	Not reported
SEP Actual Date:	Not reported
SEP Defaulted Date:	Not reported
SEP Type:	Not reported
SEP Type Description:	Not reported
Proposed Amount:	Not reported
Final Monetary Amount:	Not reported
Paid Amount:	Not reported
Final Count:	Not reported
Final Amount:	Not reported
Found Violation:	No
Agency Which Determined Violation:	Not reported
Violation Short Description:	Not reported
Date Violation was Determined:	Not reported
Actual Return to Compliance Date:	Not reported
Return to Compliance Qualifier:	Not reported
Violation Responsible Agency:	Not reported
Scheduled Compliance Date:	Not reported
Enforcement Identifier:	Not reported
Date of Enforcement Action:	Not reported

Map ID  
Direction  
Distance  
Elevation

MAP FINDINGS

Site

Database(s)

EDR ID Number  
EPA ID Number

**U S COAST GUARD SUPPLY CENTER (Continued)**

**1000108046**

Enforcement Responsible Agency:	Not reported
Enforcement Docket Number:	Not reported
Enforcement Attorney:	Not reported
Corrective Action Component:	Not reported
Appeal Initiated Date:	Not reported
Appeal Resolution Date:	Not reported
Disposition Status Date:	Not reported
Disposition Status:	Not reported
Disposition Status Description:	Not reported
Consent/Final Order Sequence Number:	Not reported
Consent/Final Order Respondent Name:	Not reported
Consent/Final Order Lead Agency:	Not reported
Enforcement Type:	Not reported
Enforcement Responsible Person:	Not reported
Enforcement Responsible Sub-Organization:	Not reported
SEP Sequence Number:	Not reported
SEP Expenditure Amount:	Not reported
SEP Scheduled Completion Date:	Not reported
SEP Actual Date:	Not reported
SEP Defaulted Date:	Not reported
SEP Type:	Not reported
SEP Type Description:	Not reported
Proposed Amount:	Not reported
Final Monetary Amount:	Not reported
Paid Amount:	Not reported
Final Count:	Not reported
Final Amount:	Not reported
Found Violation:	Yes
Agency Which Determined Violation:	EPA
Violation Short Description:	Generators - General
Date Violation was Determined:	19901011
Actual Return to Compliance Date:	19901111
Return to Compliance Qualifier:	Observed
Violation Responsible Agency:	EPA
Scheduled Compliance Date:	Not reported
Enforcement Identifier:	Not reported
Date of Enforcement Action:	Not reported
Enforcement Responsible Agency:	Not reported
Enforcement Docket Number:	Not reported
Enforcement Attorney:	Not reported
Corrective Action Component:	Not reported
Appeal Initiated Date:	Not reported
Appeal Resolution Date:	Not reported
Disposition Status Date:	Not reported
Disposition Status:	Not reported
Disposition Status Description:	Not reported
Consent/Final Order Sequence Number:	Not reported
Consent/Final Order Respondent Name:	Not reported
Consent/Final Order Lead Agency:	Not reported
Enforcement Type:	Not reported
Enforcement Responsible Person:	Not reported
Enforcement Responsible Sub-Organization:	Not reported
SEP Sequence Number:	Not reported
SEP Expenditure Amount:	Not reported
SEP Scheduled Completion Date:	Not reported
SEP Actual Date:	Not reported

Map ID  
 Direction  
 Distance  
 Elevation

MAP FINDINGS

Site

Database(s)

EDR ID Number  
 EPA ID Number

**U S COAST GUARD SUPPLY CENTER (Continued)**

**1000108046**

SEP Defaulted Date:	Not reported
SEP Type:	Not reported
SEP Type Description:	Not reported
Proposed Amount:	Not reported
Final Monetary Amount:	Not reported
Paid Amount:	Not reported
Final Count:	Not reported
Final Amount:	Not reported
Found Violation:	Yes
Agency Which Determined Violation:	EPA
Violation Short Description:	Generators - General
Date Violation was Determined:	19900611
Actual Return to Compliance Date:	19920428
Return to Compliance Qualifier:	Not Resolved
Violation Responsible Agency:	EPA
Scheduled Compliance Date:	Not reported
Enforcement Identifier:	Not reported
Date of Enforcement Action:	Not reported
Enforcement Responsible Agency:	Not reported
Enforcement Docket Number:	Not reported
Enforcement Attorney:	Not reported
Corrective Action Component:	Not reported
Appeal Initiated Date:	Not reported
Appeal Resolution Date:	Not reported
Disposition Status Date:	Not reported
Disposition Status:	Not reported
Disposition Status Description:	Not reported
Consent/Final Order Sequence Number:	Not reported
Consent/Final Order Respondent Name:	Not reported
Consent/Final Order Lead Agency:	Not reported
Enforcement Type:	Not reported
Enforcement Responsible Person:	Not reported
Enforcement Responsible Sub-Organization:	Not reported
SEP Sequence Number:	Not reported
SEP Expenditure Amount:	Not reported
SEP Scheduled Completion Date:	Not reported
SEP Actual Date:	Not reported
SEP Defaulted Date:	Not reported
SEP Type:	Not reported
SEP Type Description:	Not reported
Proposed Amount:	Not reported
Final Monetary Amount:	Not reported
Paid Amount:	Not reported
Final Count:	Not reported
Final Amount:	Not reported
Found Violation:	Yes
Agency Which Determined Violation:	EPA
Violation Short Description:	Generators - General
Date Violation was Determined:	19901011
Actual Return to Compliance Date:	19901111
Return to Compliance Qualifier:	Observed
Violation Responsible Agency:	EPA
Scheduled Compliance Date:	Not reported
Enforcement Identifier:	Not reported
Date of Enforcement Action:	Not reported

Map ID  
Direction  
Distance  
Elevation

MAP FINDINGS

Site

Database(s)

EDR ID Number  
EPA ID Number

**U S COAST GUARD SUPPLY CENTER (Continued)**

**1000108046**

Enforcement Responsible Agency: Not reported  
Enforcement Docket Number: Not reported  
Enforcement Attorney: Not reported  
Corrective Action Component: Not reported  
Appeal Initiated Date: Not reported  
Appeal Resolution Date: Not reported  
Disposition Status Date: Not reported  
Disposition Status: Not reported  
Disposition Status Description: Not reported  
Consent/Final Order Sequence Number: Not reported  
Consent/Final Order Respondent Name: Not reported  
Consent/Final Order Lead Agency: Not reported  
Enforcement Type: Not reported  
Enforcement Responsible Person: Not reported  
Enforcement Responsible Sub-Organization: Not reported  
SEP Sequence Number: Not reported  
SEP Expenditure Amount: Not reported  
SEP Scheduled Completion Date: Not reported  
SEP Actual Date: Not reported  
SEP Defaulted Date: Not reported  
SEP Type: Not reported  
SEP Type Description: Not reported  
Proposed Amount: Not reported  
Final Monetary Amount: Not reported  
Paid Amount: Not reported  
Final Count: Not reported  
Final Amount: Not reported

**Evaluation Action Summary:**

Evaluation Date: 19900611  
Evaluation Responsible Agency: EPA Contractor/Grantee  
Found Violation: Yes  
Evaluation Type Description: COMPLIANCE EVALUATION INSPECTION ON-SITE  
Evaluation Responsible Person Identifier: R2LG  
Evaluation Responsible Sub-Organization: Not reported  
Actual Return to Compliance Date: 19920428  
Scheduled Compliance Date: Not reported  
Date of Request: Not reported  
Date Response Received: Not reported  
Request Agency: Not reported  
Former Citation: Not reported

Evaluation Date: 19850820  
Evaluation Responsible Agency: EPA  
Found Violation: Yes  
Evaluation Type Description: COMPLIANCE EVALUATION INSPECTION ON-SITE  
Evaluation Responsible Person Identifier: Not reported  
Evaluation Responsible Sub-Organization: Not reported  
Actual Return to Compliance Date: 19850822  
Scheduled Compliance Date: Not reported  
Date of Request: Not reported  
Date Response Received: Not reported  
Request Agency: Not reported  
Former Citation: Not reported

Evaluation Date: 19850822  
Evaluation Responsible Agency: State

Map ID  
Direction  
Distance  
Elevation

MAP FINDINGS

Site

Database(s)

EDR ID Number  
EPA ID Number

**U S COAST GUARD SUPPLY CENTER (Continued)**

**1000108046**

Found Violation: No  
Evaluation Type Description: COMPLIANCE EVALUATION INSPECTION ON-SITE  
Evaluation Responsible Person Identifier: Not reported  
Evaluation Responsible Sub-Organization: Not reported  
Actual Return to Compliance Date: Not reported  
Scheduled Compliance Date: Not reported  
Date of Request: Not reported  
Date Response Received: Not reported  
Request Agency: Not reported  
Former Citation: Not reported

Evaluation Date: 19901011  
Evaluation Responsible Agency: EPA  
Found Violation: Yes  
Evaluation Type Description: COMPLIANCE EVALUATION INSPECTION ON-SITE  
Evaluation Responsible Person Identifier: R2LG  
Evaluation Responsible Sub-Organization: Not reported  
Actual Return to Compliance Date: 19901111  
Scheduled Compliance Date: Not reported  
Date of Request: Not reported  
Date Response Received: Not reported  
Request Agency: Not reported  
Former Citation: Not reported

Evaluation Date: 19900611  
Evaluation Responsible Agency: EPA Contractor/Grantee  
Found Violation: Yes  
Evaluation Type Description: COMPLIANCE EVALUATION INSPECTION ON-SITE  
Evaluation Responsible Person Identifier: R2LG  
Evaluation Responsible Sub-Organization: Not reported  
Actual Return to Compliance Date: 19920428  
Scheduled Compliance Date: Not reported  
Date of Request: Not reported  
Date Response Received: Not reported  
Request Agency: Not reported  
Former Citation: Not reported

Evaluation Date: 19901011  
Evaluation Responsible Agency: EPA  
Found Violation: Yes  
Evaluation Type Description: COMPLIANCE EVALUATION INSPECTION ON-SITE  
Evaluation Responsible Person Identifier: R2LG  
Evaluation Responsible Sub-Organization: Not reported  
Actual Return to Compliance Date: 19901111  
Scheduled Compliance Date: Not reported  
Date of Request: Not reported  
Date Response Received: Not reported  
Request Agency: Not reported  
Former Citation: Not reported

FINDS:  
Registry ID: 110006490546

Click Here:  
Environmental Interest/Information System:



Map ID  
 Direction  
 Distance  
 Elevation

MAP FINDINGS

Site

Database(s)

EDR ID Number  
 EPA ID Number

**U S COAST GUARD SUPPLY CENTER (Continued)**

**1000108046**

RCRAInfo is a national information system that supports the Resource Conservation and Recovery Act (RCRA) program through the tracking of events and activities related to facilities that generate, transport, and treat, store, or dispose of hazardous waste. RCRAInfo allows RCRA program staff to track the notification, permit, compliance, and corrective action activities required under RCRA.

[Click this hyperlink](#) while viewing on your computer to access additional FINDS: detail in the EDR Site Report.

**ECHO:**

Envid: 1000108046  
 Registry ID: 110006490546  
 DFR URL: <http://echo.epa.gov/detailed-facility-report?fid=110006490546>  
 Name: U S COAST GUARD SUPPLY CENTER  
 Address: 830 3RD AVE  
 City,State,Zip: BROOKLYN, NY 11232

**AC252**  
**ENE**  
**1/8-1/4**  
**0.221 mi.**  
**1169 ft.**

**UNITED STATES MILITARY-COAST GUARD**  
**830 THIRD AVE**  
**BROOKLYN, NY 11232**  
**Site 20 of 20 in cluster AC**

**NY MANIFEST 1009231613**  
**N/A**

**Relative:**  
**Higher**  
**Actual:**  
**11 ft.**

**NY MANIFEST:**  
 Name: UNITED STATES MILITARY-COAST GUARD  
 Address: 830 THIRD AVE  
 City,State,Zip: BROOKLYN, NY 11232-0000  
 Country: USA  
 EPA ID: NY2690300635  
 Facility Status: Not reported  
 Location Address 1: SUPPLY CENTER-830 THIRD AVE  
 Code: BP  
 Location Address 2: Not reported  
 Total Tanks: Not reported  
 Location City: BROOKLYN  
 Location State: NY  
 Location Zip: 11232  
 Location Zip 4: Not reported

**NY MANIFEST:**  
 EPAID: NY2690300635  
 Mailing Name: UNITED STATES MILITARY-COAST GUARD  
 Mailing Contact: LCDR QUIROZ  
 Mailing Address 1: 6751 ALEXANDER BELL DRIVE  
 Mailing Address 2: Not reported  
 Mailing City: COLUMBIA  
 Mailing State: MD  
 Mailing Zip: 21046  
 Mailing Zip 4: Not reported  
 Mailing Country: USA  
 Mailing Phone: 4105087002

Name: US MILITARY  
 Address: 830 THIRD AVE  
 City,State,Zip: BROOKLYN, NY 11201  
 Country: USA  
 EPA ID: NYP000777995

Map ID  
 Direction  
 Distance  
 Elevation

MAP FINDINGS

Site

Database(s)

EDR ID Number  
 EPA ID Number

**UNITED STATES MILITARY-COAST GUARD (Continued)**

**1009231613**

Facility Status: Not reported  
 Location Address 1: 830 THIRD AVE  
 Code: BP  
 Location Address 2: Not reported  
 Total Tanks: Not reported  
 Location City: BROOKLYN  
 Location State: NY  
 Location Zip: 11201  
 Location Zip 4: Not reported

**NY MANIFEST:**

EPAID: NYP000777995  
 Mailing Name: US MILITARY  
 Mailing Contact: MICHAEL CARROLL  
 Mailing Address 1: 830 THIRD AVENUE  
 Mailing Address 2: Not reported  
 Mailing City: BROOKLYN  
 Mailing State: NY  
 Mailing Zip: 11201  
 Mailing Zip 4: Not reported  
 Mailing Country: USA  
 Mailing Phone: 2129655793

[Click this hyperlink](#) while viewing on your computer to access  
 -1 additional NY MANIFEST: record(s) in the EDR Site Report.

**AL253  
 ESE  
 1/8-1/4  
 0.227 mi.  
 1197 ft.**

**SUNSET PARK HIGH SCHOOL  
 153-35 STREET  
 BROOKLYN, NY 11232  
 Site 1 of 2 in cluster AL**

**RCRA-LQG 1010329144  
 NY MANIFEST NYR000147744  
 NJ MANIFEST**

**Relative:  
 Higher  
 Actual:  
 17 ft.**

**RCRA-LQG:**  
 Date Form Received by Agency: 20080428  
 Handler Name: SUNSET PARK HIGH SCHOOL  
 Handler Address: 153-35 STREET  
 Handler City,State,Zip: BROOKLYN, NY 11232  
 EPA ID: NYR000147744  
 Contact Name: LEE GUTERMAN  
 Contact Address: Not reported  
 Contact City,State,Zip: Not reported  
 Contact Telephone: 718-472-8502  
 Contact Fax: Not reported  
 Contact Email: DGUTERMAN@NYCSCA.ORG  
 Contact Title: Not reported  
 EPA Region: 02  
 Land Type: Private  
 Federal Waste Generator Description: Large Quantity Generator  
 Non-Notifier: Not reported  
 Biennial Report Cycle: 2007  
 Accessibility: Not reported  
 Active Site Indicator: Handler Activities  
 State District Owner: Not reported  
 State District: Not reported  
 Mailing Address: THOMSON AVENUE  
 Mailing City,State,Zip: LONG ISLAND CITY, NY 11101-3045  
 Owner Name: NEW YORK CITY SCHOOL CONSTRUCTION AUTHOR

Map ID  
Direction  
Distance  
Elevation

MAP FINDINGS

Site

Database(s)

EDR ID Number  
EPA ID Number

SUNSET PARK HIGH SCHOOL (Continued)

1010329144

Owner Type:	Municipal
Operator Name:	NEW YORK CITY SCHOOL CONSTRUCTION AUTHOR
Operator Type:	Municipal
Short-Term Generator Activity:	No
Importer Activity:	No
Mixed Waste Generator:	No
Transporter Activity:	No
Transfer Facility Activity:	No
Recycler Activity with Storage:	No
Small Quantity On-Site Burner Exemption:	No
Smelting Melting and Refining Furnace Exemption:	No
Underground Injection Control:	No
Off-Site Waste Receipt:	No
Universal Waste Indicator:	No
Universal Waste Destination Facility:	No
Federal Universal Waste:	No
Active Site Fed-Reg Treatment Storage and Disposal Facility:	Not reported
Active Site Converter Treatment storage and Disposal Facility:	Not reported
Active Site State-Reg Treatment Storage and Disposal Facility:	Not reported
Active Site State-Reg Handler:	---
Federal Facility Indicator:	Not reported
Hazardous Secondary Material Indicator:	N
Sub-Part K Indicator:	Not reported
Commercial TSD Indicator:	No
Treatment Storage and Disposal Type:	Not reported
2018 GPRA Permit Baseline:	Not on the Baseline
2018 GPRA Renewals Baseline:	Not on the Baseline
Permit Renewals Workload Universe:	Not reported
Permit Workload Universe:	Not reported
Permit Progress Universe:	Not reported
Post-Closure Workload Universe:	Not reported
Closure Workload Universe:	Not reported
202 GPRA Corrective Action Baseline:	No
Corrective Action Workload Universe:	No
Subject to Corrective Action Universe:	No
Non-TSDs Where RCRA CA has Been Imposed Universe:	No
TSDs Potentially Subject to CA Under 3004 (u)/(v) Universe:	No
TSDs Only Subject to CA under Discretionary Auth Universe:	No
Corrective Action Priority Ranking:	No NCAPS ranking
Environmental Control Indicator:	No
Institutional Control Indicator:	No
Human Exposure Controls Indicator:	N/A
Groundwater Controls Indicator:	N/A
Operating TSD Universe:	Not reported
Full Enforcement Universe:	Not reported
Significant Non-Complier Universe:	No
Unaddressed Significant Non-Complier Universe:	No
Addressed Significant Non-Complier Universe:	No
Significant Non-Complier With a Compliance Schedule Universe:	No
Financial Assurance Required:	Not reported
Handler Date of Last Change:	20150414
Recognized Trader-Importer:	No
Recognized Trader-Exporter:	No
Importer of Spent Lead Acid Batteries:	No
Exporter of Spent Lead Acid Batteries:	No
Recycler Activity Without Storage:	No
Manifest Broker:	No

Map ID  
Direction  
Distance  
Elevation

MAP FINDINGS

Site

Database(s)

EDR ID Number  
EPA ID Number

**SUNSET PARK HIGH SCHOOL (Continued)**

**1010329144**

Sub-Part P Indicator: No

Biennial: List of Years  
Year: 2007

[Click Here for Biennial Reporting System Data:](#)

Hazardous Waste Summary:  
Waste Code: D008  
Waste Description: LEAD

Handler - Owner Operator:  
Owner/Operator Indicator: Owner  
Owner/Operator Name: NEW YORK CITY SCHOOL CONSTRUCTION AUTHOR  
Legal Status: Municipal  
Date Became Current: 20060710  
Date Ended Current: Not reported  
Owner/Operator Address: 30-30 THOMSON AVENUE  
Owner/Operator City,State,Zip: LONG ISLAND CITY, NY 11101-3045  
Owner/Operator Telephone: Not reported  
Owner/Operator Telephone Ext: Not reported  
Owner/Operator Fax: Not reported  
Owner/Operator Email: Not reported

Owner/Operator Indicator: Operator  
Owner/Operator Name: NEW YORK CITY SCHOOL CONSTRUCTION AUTHOR  
Legal Status: Municipal  
Date Became Current: 20060710  
Date Ended Current: Not reported  
Owner/Operator Address: 30-30 THOMSON AVENUE  
Owner/Operator City,State,Zip: LONG ISLAND CITY, NY 11101-3045  
Owner/Operator Telephone: Not reported  
Owner/Operator Telephone Ext: Not reported  
Owner/Operator Fax: Not reported  
Owner/Operator Email: Not reported

Owner/Operator Indicator: Operator  
Owner/Operator Name: NYC SCHOOL CONSTRUCTION AUTHORITY  
Legal Status: Municipal  
Date Became Current: 20050808  
Date Ended Current: Not reported  
Owner/Operator Address: Not reported  
Owner/Operator City,State,Zip: Not reported  
Owner/Operator Telephone: Not reported  
Owner/Operator Telephone Ext: Not reported  
Owner/Operator Fax: Not reported  
Owner/Operator Email: Not reported

Owner/Operator Indicator: Owner  
Owner/Operator Name: NYC SCHOOL CONSTRUCTION AUTHORITY  
Legal Status: Municipal  
Date Became Current: 20050808  
Date Ended Current: Not reported  
Owner/Operator Address: 30-30 THOMSON AVE  
Owner/Operator City,State,Zip: LONG ISLAND CITY, NY 11101  
Owner/Operator Telephone: Not reported

Map ID  
Direction  
Distance  
Elevation

MAP FINDINGS

Site

Database(s)

EDR ID Number  
EPA ID Number

**SUNSET PARK HIGH SCHOOL (Continued)**

**1010329144**

Owner/Operator Telephone Ext: Not reported  
Owner/Operator Fax: Not reported  
Owner/Operator Email: Not reported

Historic Generators:

Receive Date: 20070626  
Handler Name: SUNSET PARK HIGH SCHOOL  
Federal Waste Generator Description: Large Quantity Generator  
State District Owner: NY  
Large Quantity Handler of Universal Waste: No  
Recognized Trader Importer: No  
Recognized Trader Exporter: No  
Spent Lead Acid Battery Importer: No  
Spent Lead Acid Battery Exporter: No  
Current Record: No  
Non Storage Recycler Activity: Not reported  
Electronic Manifest Broker: Not reported

Receive Date: 20070627  
Handler Name: SUNSET PARK HIGH SCHOOL  
Federal Waste Generator Description: Large Quantity Generator  
State District Owner: NY  
Large Quantity Handler of Universal Waste: No  
Recognized Trader Importer: No  
Recognized Trader Exporter: No  
Spent Lead Acid Battery Importer: No  
Spent Lead Acid Battery Exporter: No  
Current Record: No  
Non Storage Recycler Activity: Not reported  
Electronic Manifest Broker: Not reported

Receive Date: 20080428  
Handler Name: SUNSET PARK HIGH SCHOOL  
Federal Waste Generator Description: Large Quantity Generator  
State District Owner: Not reported  
Large Quantity Handler of Universal Waste: No  
Recognized Trader Importer: No  
Recognized Trader Exporter: No  
Spent Lead Acid Battery Importer: No  
Spent Lead Acid Battery Exporter: No  
Current Record: Yes  
Non Storage Recycler Activity: Not reported  
Electronic Manifest Broker: Not reported

List of NAICS Codes and Descriptions:

NAICS Code: 23622  
NAICS Description: COMMERCIAL AND INSTITUTIONAL BUILDING CONSTRUCTION

NAICS Code: 92311  
NAICS Description: ADMINISTRATION OF EDUCATION PROGRAMS

Facility Has Received Notices of Violation:

Found Violation: No  
Agency Which Determined Violation: Not reported  
Violation Short Description: Not reported  
Date Violation was Determined: Not reported

Map ID  
Direction  
Distance  
Elevation

MAP FINDINGS

Site

Database(s)

EDR ID Number  
EPA ID Number

**SUNSET PARK HIGH SCHOOL (Continued)**

**1010329144**

Actual Return to Compliance Date: Not reported  
Return to Compliance Qualifier: Not reported  
Violation Responsible Agency: Not reported  
Scheduled Compliance Date: Not reported  
Enforcement Identifier: Not reported  
Date of Enforcement Action: Not reported  
Enforcement Responsible Agency: Not reported  
Enforcement Docket Number: Not reported  
Enforcement Attorney: Not reported  
Corrective Action Component: Not reported  
Appeal Initiated Date: Not reported  
Appeal Resolution Date: Not reported  
Disposition Status Date: Not reported  
Disposition Status: Not reported  
Disposition Status Description: Not reported  
Consent/Final Order Sequence Number: Not reported  
Consent/Final Order Respondent Name: Not reported  
Consent/Final Order Lead Agency: Not reported  
Enforcement Type: Not reported  
Enforcement Responsible Person: Not reported  
Enforcement Responsible Sub-Organization: Not reported  
SEP Sequence Number: Not reported  
SEP Expenditure Amount: Not reported  
SEP Scheduled Completion Date: Not reported  
SEP Actual Date: Not reported  
SEP Defaulted Date: Not reported  
SEP Type: Not reported  
SEP Type Description: Not reported  
Proposed Amount: Not reported  
Final Monetary Amount: Not reported  
Paid Amount: Not reported  
Final Count: Not reported  
Final Amount: Not reported

**Evaluation Action Summary:**

Evaluation Date: 20080909  
Evaluation Responsible Agency: State  
Found Violation: No  
Evaluation Type Description: COMPLIANCE EVALUATION INSPECTION ON-SITE  
Evaluation Responsible Person Identifier: NYACY  
Evaluation Responsible Sub-Organization: R2  
Actual Return to Compliance Date: Not reported  
Scheduled Compliance Date: Not reported  
Date of Request: Not reported  
Date Response Received: Not reported  
Request Agency: Not reported  
Former Citation: Not reported

**NY MANIFEST:**

Name: CITY OF NY SCHOOL CONTSTRUCTION AUTH  
Address: 153 35TH ST  
City,State,Zip: BROOKLYN, NY 11232  
Country: USA  
EPA ID: NYR000147744  
Facility Status: Not reported

Map ID  
Direction  
Distance  
Elevation

MAP FINDINGS

Site

Database(s)

EDR ID Number  
EPA ID Number

**SUNSET PARK HIGH SCHOOL (Continued)**

**1010329144**

Location Address 1: 153-35 STREET  
Code: BP  
Location Address 2: Not reported  
Total Tanks: Not reported  
Location City: BROOKLYN  
Location State: NY  
Location Zip: 11232  
Location Zip 4: Not reported

NY MANIFEST:

EPAID: NYR000147744  
Mailing Name: CITY OF NY SCHOOL CONTSTRUCTION AUTH  
Mailing Contact: RUDY CAIAUZO  
Mailing Address 1: 30-30 THOMSON AVE  
Mailing Address 2: SUNSET PARK H S  
Mailing City: LONG ISLAND CITY  
Mailing State: NY  
Mailing Zip: 11101  
Mailing Zip 4: Not reported  
Mailing Country: USA  
Mailing Phone: 6109664247

NY MANIFEST:

Document ID: Not reported  
Manifest Status: Not reported  
seq: Not reported  
Year: 2018  
Trans1 State ID: NJ0000363820  
Trans2 State ID: Not reported  
Generator Ship Date: 07/20/2007  
Trans1 Recv Date: 07/20/2007  
Trans2 Recv Date: Not reported  
TSD Site Recv Date: 07/20/2007  
Part A Recv Date: Not reported  
Part B Recv Date: Not reported  
Generator EPA ID: NYR000147744  
Trans1 EPA ID: Not reported  
Trans2 EPA ID: Not reported  
TSDF ID 1: NJD991291105  
TSDF ID 2: Not reported  
Manifest Tracking Number: 003121727JJK  
Import Indicator: N  
Export Indicator: N  
Discr Quantity Indicator: Y  
Discr Type Indicator: N  
Discr Residue Indicator: N  
Discr Partial Reject Indicator: N  
Discr Full Reject Indicator: N  
Manifest Ref Number: Not reported  
Alt Facility RCRA ID: Not reported  
Alt Facility Sign Date: Not reported  
MGMT Method Type Code: H141  
Waste Code: Not reported  
Waste Code: Not reported  
Waste Code: Not reported  
Waste Code: Not reported  
Waste Code: Not reported

Map ID  
Direction  
Distance  
Elevation

MAP FINDINGS

Site

Database(s)

EDR ID Number  
EPA ID Number

**SUNSET PARK HIGH SCHOOL (Continued)**

**1010329144**

Waste Code: Not reported  
Quantity: 44200  
Units: P - Pounds  
Number of Containers: 1  
Container Type: DT - Dump trucks  
Handling Method: L Landfill.  
Specific Gravity: 1  
Waste Code: D008  
Waste Code 1\_2: Not reported  
Waste Code 1\_3: Not reported  
Waste Code 1\_4: Not reported  
Waste Code 1\_5: Not reported  
Waste Code 1\_6: Not reported

**NJ MANIFEST:**

EPA Id: NYR000147744  
Mail Address: THOMSON AVENUE  
Mail City/State/Zip: LONG ISLAND CITY, NY 11101-3045  
Facility Phone: Not reported  
Emergency Phone: Not reported  
Contact: LEE GUTERMAN  
Comments: Not reported  
SIC Code: Not reported  
County: NY047  
Municipal: Not reported  
Previous EPA Id: Not reported  
Gen Flag: Not reported  
Trans Flag: Not reported  
TSD Flag: Not reported  
Name Change: Not reported  
Date Change: Not reported

**Manifest:**

Manifest Number: 003121635JJK  
EPA ID: NYR000147744  
Date Shipped: 07/11/2007  
TSD EPA ID: NJD991291105  
Transporter EPA ID: NJ0000363820  
Transporter 2 EPA ID: Not reported  
Transporter 3 EPA ID: Not reported  
Transporter 4 EPA ID: Not reported  
Transporter 5 EPA ID: Not reported  
Transporter 6 EPA ID: Not reported  
Transporter 7 EPA ID: Not reported  
Transporter 8 EPA ID: Not reported  
Transporter 9 EPA ID: Not reported  
Transporter 10 EPA ID: Not reported  
Date Trans1 Transported Waste: 07/11/2007  
Date Trans2 Transported Waste: Not reported  
Date Trans3 Transported Waste: Not reported  
Date Trans4 Transported Waste: Not reported  
Date Trans5 Transported Waste: Not reported  
Date Trans6 Transported Waste: Not reported  
Date Trans7 Transported Waste: Not reported  
Date Trans8 Transported Waste: Not reported  
Date Trans9 Transported Waste: Not reported



Map ID  
Direction  
Distance  
Elevation

MAP FINDINGS

Site

Database(s)

EDR ID Number  
EPA ID Number

**SUNSET PARK HIGH SCHOOL (Continued)**

**1010329144**

Date Trans10 Transported Waste: Not reported  
Date TSDf Received Waste: 07/11/2007  
TSDf EPA Facility Name: Not reported  
QTY Units: Not reported  
Transporter SEQ ID: Not reported  
Transporter-1 Date: Not reported  
Waste SEQ ID: Not reported  
Waste Type Code 2: Not reported  
Waste Type Code 3: Not reported  
Waste Type Code 4: Not reported  
Waste Type Code 5: Not reported  
Waste Type Code 6: Not reported  
Date Accepted: Not reported  
Manifest Discrepancy Type: Not reported  
Data Entry Number: Not reported  
Was Load Rejected: LONG ISLAND CITY, NY 11101-3045  
Reason Load Was Rejected: Not reported

Waste:

Manifest Year: Not reported  
Waste Code: D008  
Hand Code: H14  
Quantity: 58980 P

Manifest Number: 003121662JJK  
EPA ID: NYR000147744  
Date Shipped: 07/12/2007  
TSDf EPA ID: NJD991291105  
Transporter EPA ID: NJ0000363820  
Transporter 2 EPA ID: Not reported  
Transporter 3 EPA ID: Not reported  
Transporter 4 EPA ID: Not reported  
Transporter 5 EPA ID: Not reported  
Transporter 6 EPA ID: Not reported  
Transporter 7 EPA ID: Not reported  
Transporter 8 EPA ID: Not reported  
Transporter 9 EPA ID: Not reported  
Transporter 10 EPA ID: Not reported  
Date Trans1 Transported Waste: 07/12/2007  
Date Trans2 Transported Waste: Not reported  
Date Trans3 Transported Waste: Not reported  
Date Trans4 Transported Waste: Not reported  
Date Trans5 Transported Waste: Not reported  
Date Trans6 Transported Waste: Not reported  
Date Trans7 Transported Waste: Not reported  
Date Trans8 Transported Waste: Not reported  
Date Trans9 Transported Waste: Not reported  
Date Trans10 Transported Waste: Not reported  
Date TSDf Received Waste: 07/12/2007  
TSDf EPA Facility Name: Not reported  
QTY Units: Not reported  
Transporter SEQ ID: Not reported  
Transporter-1 Date: Not reported  
Waste SEQ ID: Not reported  
Waste Type Code 2: Not reported  
Waste Type Code 3: Not reported  
Waste Type Code 4: Not reported

Map ID  
Direction  
Distance  
Elevation

MAP FINDINGS

Site

Database(s)

EDR ID Number  
EPA ID Number

**SUNSET PARK HIGH SCHOOL (Continued)**

**1010329144**

Waste Type Code 5: Not reported  
Waste Type Code 6: Not reported  
Date Accepted: Not reported  
Manifest Discrepancy Type: Not reported  
Data Entry Number: Not reported  
Was Load Rejected: LONG ISLAND CITY, NY 11101-3045  
Reason Load Was Rejected: Not reported

Waste:  
Manifest Year: Not reported  
Waste Code: D008  
Hand Code: H14  
Quantity: 58500 P

Manifest Number: 003121634JJK  
EPA ID: NYR000147744  
Date Shipped: 07/11/2007  
TSDf EPA ID: NJD991291105  
Transporter EPA ID: NJ0000363820  
Transporter 2 EPA ID: Not reported  
Transporter 3 EPA ID: Not reported  
Transporter 4 EPA ID: Not reported  
Transporter 5 EPA ID: Not reported  
Transporter 6 EPA ID: Not reported  
Transporter 7 EPA ID: Not reported  
Transporter 8 EPA ID: Not reported  
Transporter 9 EPA ID: Not reported  
Transporter 10 EPA ID: Not reported  
Date Trans1 Transported Waste: 07/11/2007  
Date Trans2 Transported Waste: Not reported  
Date Trans3 Transported Waste: Not reported  
Date Trans4 Transported Waste: Not reported  
Date Trans5 Transported Waste: Not reported  
Date Trans6 Transported Waste: Not reported  
Date Trans7 Transported Waste: Not reported  
Date Trans8 Transported Waste: Not reported  
Date Trans9 Transported Waste: Not reported  
Date Trans10 Transported Waste: Not reported  
Date TSDf Received Waste: 07/11/2007  
TSDf EPA Facility Name: Not reported  
QTY Units: Not reported  
Transporter SEQ ID: Not reported  
Transporter-1 Date: Not reported  
Waste SEQ ID: Not reported  
Waste Type Code 2: Not reported  
Waste Type Code 3: Not reported  
Waste Type Code 4: Not reported  
Waste Type Code 5: Not reported  
Waste Type Code 6: Not reported  
Date Accepted: Not reported  
Manifest Discrepancy Type: Not reported  
Data Entry Number: Not reported  
Was Load Rejected: LONG ISLAND CITY, NY 11101-3045  
Reason Load Was Rejected: Not reported

Waste:  
Manifest Year: Not reported

Map ID  
Direction  
Distance  
Elevation

MAP FINDINGS

Site

Database(s)

EDR ID Number  
EPA ID Number

**SUNSET PARK HIGH SCHOOL (Continued)**

**1010329144**

Waste Code: D008  
Hand Code: H14  
Quantity: 52860 P

Manifest Number: 003121660JJK  
EPA ID: NYR000147744  
Date Shipped: 07/12/2007  
TSDf EPA ID: NJD991291105  
Transporter EPA ID: NJ0000363820  
Transporter 2 EPA ID: Not reported  
Transporter 3 EPA ID: Not reported  
Transporter 4 EPA ID: Not reported  
Transporter 5 EPA ID: Not reported  
Transporter 6 EPA ID: Not reported  
Transporter 7 EPA ID: Not reported  
Transporter 8 EPA ID: Not reported  
Transporter 9 EPA ID: Not reported  
Transporter 10 EPA ID: Not reported  
Date Trans1 Transported Waste: 07/12/2007  
Date Trans2 Transported Waste: Not reported  
Date Trans3 Transported Waste: Not reported  
Date Trans4 Transported Waste: Not reported  
Date Trans5 Transported Waste: Not reported  
Date Trans6 Transported Waste: Not reported  
Date Trans7 Transported Waste: Not reported  
Date Trans8 Transported Waste: Not reported  
Date Trans9 Transported Waste: Not reported  
Date Trans10 Transported Waste: Not reported  
Date TSDf Received Waste: 07/12/2007  
TSDf EPA Facility Name: Not reported  
QTY Units: Not reported  
Transporter SEQ ID: Not reported  
Transporter-1 Date: Not reported  
Waste SEQ ID: Not reported  
Waste Type Code 2: Not reported  
Waste Type Code 3: Not reported  
Waste Type Code 4: Not reported  
Waste Type Code 5: Not reported  
Waste Type Code 6: Not reported  
Date Accepted: Not reported  
Manifest Discrepancy Type: Not reported  
Data Entry Number: Not reported  
Was Load Rejected: LONG ISLAND CITY, NY 11101-3045  
Reason Load Was Rejected: Not reported

Waste:  
Manifest Year: Not reported  
Waste Code: D008  
Hand Code: H14  
Quantity: 59500 P

Manifest Number: 001875476JJK  
EPA ID: NYR000147744  
Date Shipped: 07/10/2007  
TSDf EPA ID: NJD991291105  
Transporter EPA ID: NJ0000363820

Map ID  
Direction  
Distance  
Elevation

MAP FINDINGS

Site

Database(s)

EDR ID Number  
EPA ID Number

**SUNSET PARK HIGH SCHOOL (Continued)**

**1010329144**

Transporter 2 EPA ID:	Not reported
Transporter 3 EPA ID:	Not reported
Transporter 4 EPA ID:	Not reported
Transporter 5 EPA ID:	Not reported
Transporter 6 EPA ID:	Not reported
Transporter 7 EPA ID:	Not reported
Transporter 8 EPA ID:	Not reported
Transporter 9 EPA ID:	Not reported
Transporter 10 EPA ID:	Not reported
Date Trans1 Transported Waste:	07/10/2007
Date Trans2 Transported Waste:	Not reported
Date Trans3 Transported Waste:	Not reported
Date Trans4 Transported Waste:	Not reported
Date Trans5 Transported Waste:	Not reported
Date Trans6 Transported Waste:	Not reported
Date Trans7 Transported Waste:	Not reported
Date Trans8 Transported Waste:	Not reported
Date Trans9 Transported Waste:	Not reported
Date Trans10 Transported Waste:	Not reported
Date TSDf Received Waste:	07/10/2007
TSDf EPA Facility Name:	Not reported
QTY Units:	Not reported
Transporter SEQ ID:	Not reported
Transporter-1 Date:	Not reported
Waste SEQ ID:	Not reported
Waste Type Code 2:	Not reported
Waste Type Code 3:	Not reported
Waste Type Code 4:	Not reported
Waste Type Code 5:	Not reported
Waste Type Code 6:	Not reported
Date Accepted:	Not reported
Manifest Discrepancy Type:	Not reported
Data Entry Number:	Not reported
Was Load Rejectedd:	LONG ISLAND CITY, NY 11101-3045
Reason Load Was Rejected:	Not reported
Waste:	
Manifest Year:	Not reported
Waste Code:	D008
Hand Code:	H14
Quantity:	55180 P
Manifest Number:	003121600JJK
EPA ID:	NYR000147744
Date Shipped:	07/11/2007
TSDf EPA ID:	NJD991291105
Transporter EPA ID:	NJR000029967
Transporter 2 EPA ID:	Not reported
Transporter 3 EPA ID:	Not reported
Transporter 4 EPA ID:	Not reported
Transporter 5 EPA ID:	Not reported
Transporter 6 EPA ID:	Not reported
Transporter 7 EPA ID:	Not reported
Transporter 8 EPA ID:	Not reported
Transporter 9 EPA ID:	Not reported
Transporter 10 EPA ID:	Not reported
Date Trans1 Transported Waste:	07/11/2007

Map ID  
Direction  
Distance  
Elevation

MAP FINDINGS

Site

Database(s)

EDR ID Number  
EPA ID Number

**SUNSET PARK HIGH SCHOOL (Continued)**

**1010329144**

Date Trans2 Transported Waste: Not reported  
Date Trans3 Transported Waste: Not reported  
Date Trans4 Transported Waste: Not reported  
Date Trans5 Transported Waste: Not reported  
Date Trans6 Transported Waste: Not reported  
Date Trans7 Transported Waste: Not reported  
Date Trans8 Transported Waste: Not reported  
Date Trans9 Transported Waste: Not reported  
Date Trans10 Transported Waste: Not reported  
Date TSDF Received Waste: 07/11/2007  
TSDF EPA Facility Name: Not reported  
QTY Units: Not reported  
Transporter SEQ ID: Not reported  
Transporter-1 Date: Not reported  
Waste SEQ ID: Not reported  
Waste Type Code 2: Not reported  
Waste Type Code 3: Not reported  
Waste Type Code 4: Not reported  
Waste Type Code 5: Not reported  
Waste Type Code 6: Not reported  
Date Accepted: Not reported  
Manifest Discrepancy Type: Not reported  
Data Entry Number: Not reported  
Was Load Rejected: LONG ISLAND CITY, NY 11101-3045  
Reason Load Was Rejected: Not reported

Waste:

Manifest Year: Not reported  
Waste Code: D008  
Hand Code: H14  
Quantity: 54140 P

Manifest Number: 003121633JJK  
EPA ID: NYR000147744  
Date Shipped: 07/11/2007  
TSDF EPA ID: NJD991291105  
Transporter EPA ID: NJ0000363820  
Transporter 2 EPA ID: Not reported  
Transporter 3 EPA ID: Not reported  
Transporter 4 EPA ID: Not reported  
Transporter 5 EPA ID: Not reported  
Transporter 6 EPA ID: Not reported  
Transporter 7 EPA ID: Not reported  
Transporter 8 EPA ID: Not reported  
Transporter 9 EPA ID: Not reported  
Transporter 10 EPA ID: Not reported  
Date Trans1 Transported Waste: 07/11/2007  
Date Trans2 Transported Waste: Not reported  
Date Trans3 Transported Waste: Not reported  
Date Trans4 Transported Waste: Not reported  
Date Trans5 Transported Waste: Not reported  
Date Trans6 Transported Waste: Not reported  
Date Trans7 Transported Waste: Not reported  
Date Trans8 Transported Waste: Not reported  
Date Trans9 Transported Waste: Not reported  
Date Trans10 Transported Waste: Not reported  
Date TSDF Received Waste: 07/11/2007

Map ID  
Direction  
Distance  
Elevation

MAP FINDINGS

Site

Database(s)

EDR ID Number  
EPA ID Number

**SUNSET PARK HIGH SCHOOL (Continued)**

**1010329144**

TSDF EPA Facility Name: Not reported  
QTY Units: Not reported  
Transporter SEQ ID: Not reported  
Transporter-1 Date: Not reported  
Waste SEQ ID: Not reported  
Waste Type Code 2: Not reported  
Waste Type Code 3: Not reported  
Waste Type Code 4: Not reported  
Waste Type Code 5: Not reported  
Waste Type Code 6: Not reported  
Date Accepted: Not reported  
Manifest Discrepancy Type: Not reported  
Data Entry Number: Not reported  
Was Load Rejected: LONG ISLAND CITY, NY 11101-3045  
Reason Load Was Rejected: Not reported

Waste:

Manifest Year: Not reported  
Waste Code: D008  
Hand Code: H14  
Quantity: 65320 P

Manifest Number: 003121656JJK  
EPA ID: NYR000147744  
Date Shipped: 07/12/2007  
TSDF EPA ID: NJD991291105  
Transporter EPA ID: NJ0000363820  
Transporter 2 EPA ID: Not reported  
Transporter 3 EPA ID: Not reported  
Transporter 4 EPA ID: Not reported  
Transporter 5 EPA ID: Not reported  
Transporter 6 EPA ID: Not reported  
Transporter 7 EPA ID: Not reported  
Transporter 8 EPA ID: Not reported  
Transporter 9 EPA ID: Not reported  
Transporter 10 EPA ID: Not reported  
Date Trans1 Transported Waste: 07/12/2007  
Date Trans2 Transported Waste: Not reported  
Date Trans3 Transported Waste: Not reported  
Date Trans4 Transported Waste: Not reported  
Date Trans5 Transported Waste: Not reported  
Date Trans6 Transported Waste: Not reported  
Date Trans7 Transported Waste: Not reported  
Date Trans8 Transported Waste: Not reported  
Date Trans9 Transported Waste: Not reported  
Date Trans10 Transported Waste: Not reported  
Date TSDF Received Waste: 07/12/2007  
TSDF EPA Facility Name: Not reported  
QTY Units: Not reported  
Transporter SEQ ID: Not reported  
Transporter-1 Date: Not reported  
Waste SEQ ID: Not reported  
Waste Type Code 2: Not reported  
Waste Type Code 3: Not reported  
Waste Type Code 4: Not reported  
Waste Type Code 5: Not reported  
Waste Type Code 6: Not reported

Map ID  
Direction  
Distance  
Elevation

MAP FINDINGS

Site

Database(s)

EDR ID Number  
EPA ID Number

**SUNSET PARK HIGH SCHOOL (Continued)**

**1010329144**

Date Accepted: Not reported  
Manifest Discrepancy Type: Not reported  
Data Entry Number: Not reported  
Was Load Rejected: LONG ISLAND CITY, NY 11101-3045  
Reason Load Was Rejected: Not reported

Waste:  
Manifest Year: Not reported  
Waste Code: D008  
Hand Code: H14  
Quantity: 53600 P

Manifest Number: 003121646JJK  
EPA ID: NYR000147744  
Date Shipped: 07/10/2007  
TSDf EPA ID: NJD991291105  
Transporter EPA ID: NJ0000363820  
Transporter 2 EPA ID: Not reported  
Transporter 3 EPA ID: Not reported  
Transporter 4 EPA ID: Not reported  
Transporter 5 EPA ID: Not reported  
Transporter 6 EPA ID: Not reported  
Transporter 7 EPA ID: Not reported  
Transporter 8 EPA ID: Not reported  
Transporter 9 EPA ID: Not reported  
Transporter 10 EPA ID: Not reported  
Date Trans1 Transported Waste: 07/10/2007  
Date Trans2 Transported Waste: Not reported  
Date Trans3 Transported Waste: Not reported  
Date Trans4 Transported Waste: Not reported  
Date Trans5 Transported Waste: Not reported  
Date Trans6 Transported Waste: Not reported  
Date Trans7 Transported Waste: Not reported  
Date Trans8 Transported Waste: Not reported  
Date Trans9 Transported Waste: Not reported  
Date Trans10 Transported Waste: Not reported  
Date TSDf Received Waste: 07/10/2007  
TSDf EPA Facility Name: Not reported  
QTY Units: Not reported  
Transporter SEQ ID: Not reported  
Transporter-1 Date: Not reported  
Waste SEQ ID: Not reported  
Waste Type Code 2: Not reported  
Waste Type Code 3: Not reported  
Waste Type Code 4: Not reported  
Waste Type Code 5: Not reported  
Waste Type Code 6: Not reported  
Date Accepted: Not reported  
Manifest Discrepancy Type: Not reported  
Data Entry Number: Not reported  
Was Load Rejected: LONG ISLAND CITY, NY 11101-3045  
Reason Load Was Rejected: Not reported

Waste:  
Manifest Year: Not reported  
Waste Code: D008  
Hand Code: H14

Map ID  
Direction  
Distance  
Elevation

MAP FINDINGS

Site

Database(s)

EDR ID Number  
EPA ID Number

SUNSET PARK HIGH SCHOOL (Continued)

1010329144

Quantity: 52540 P

Manifest Number: 001875469JJK  
EPA ID: NYR000147744  
Date Shipped: 07/10/2007  
TSDf EPA ID: NJD991291105  
Transporter EPA ID: NJR000029967  
Transporter 2 EPA ID: Not reported  
Transporter 3 EPA ID: Not reported  
Transporter 4 EPA ID: Not reported  
Transporter 5 EPA ID: Not reported  
Transporter 6 EPA ID: Not reported  
Transporter 7 EPA ID: Not reported  
Transporter 8 EPA ID: Not reported  
Transporter 9 EPA ID: Not reported  
Transporter 10 EPA ID: Not reported  
Date Trans1 Transported Waste: 07/10/2007  
Date Trans2 Transported Waste: Not reported  
Date Trans3 Transported Waste: Not reported  
Date Trans4 Transported Waste: Not reported  
Date Trans5 Transported Waste: Not reported  
Date Trans6 Transported Waste: Not reported  
Date Trans7 Transported Waste: Not reported  
Date Trans8 Transported Waste: Not reported  
Date Trans9 Transported Waste: Not reported  
Date Trans10 Transported Waste: Not reported  
Date TSDf Received Waste: 07/10/2007  
TSDf EPA Facility Name: Not reported  
QTY Units: Not reported  
Transporter SEQ ID: Not reported  
Transporter-1 Date: Not reported  
Waste SEQ ID: Not reported  
Waste Type Code 2: Not reported  
Waste Type Code 3: Not reported  
Waste Type Code 4: Not reported  
Waste Type Code 5: Not reported  
Waste Type Code 6: Not reported  
Date Accepted: Not reported  
Manifest Discrepancy Type: Not reported  
Data Entry Number: Not reported  
Was Load Rejected: LONG ISLAND CITY, NY 11101-3045  
Reason Load Was Rejected: Not reported

Manifest Number: 001875466JJK  
EPA ID: NYR000147744  
Date Shipped: 07/09/2007  
TSDf EPA ID: NJD991291105  
Transporter EPA ID: NJR000029967  
Transporter 2 EPA ID: Not reported  
Transporter 3 EPA ID: Not reported  
Transporter 4 EPA ID: Not reported  
Transporter 5 EPA ID: Not reported  
Transporter 6 EPA ID: Not reported  
Transporter 7 EPA ID: Not reported  
Transporter 8 EPA ID: Not reported  
Transporter 9 EPA ID: Not reported



Map ID  
Direction  
Distance  
Elevation

MAP FINDINGS

Site

Database(s)

EDR ID Number  
EPA ID Number

**SUNSET PARK HIGH SCHOOL (Continued)**

**1010329144**

Transporter 10 EPA ID: Not reported  
Date Trans1 Transported Waste: 07/09/2007  
Date Trans2 Transported Waste: Not reported  
Date Trans3 Transported Waste: Not reported  
Date Trans4 Transported Waste: Not reported  
Date Trans5 Transported Waste: Not reported  
Date Trans6 Transported Waste: Not reported  
Date Trans7 Transported Waste: Not reported  
Date Trans8 Transported Waste: Not reported  
Date Trans9 Transported Waste: Not reported  
Date Trans10 Transported Waste: Not reported  
Date TSDf Received Waste: 07/09/2007  
TSDf EPA Facility Name: Not reported  
QTY Units: Not reported  
Transporter SEQ ID: Not reported  
Transporter-1 Date: Not reported  
Waste SEQ ID: Not reported  
Waste Type Code 2: Not reported  
Waste Type Code 3: Not reported  
Waste Type Code 4: Not reported  
Waste Type Code 5: Not reported  
Waste Type Code 6: Not reported  
Date Accepted: Not reported  
Manifest Discrepancy Type: Not reported  
Data Entry Number: Not reported  
Was Load Rejected: LONG ISLAND CITY, NY 11101-3045  
Reason Load Was Rejected: Not reported

Waste:

Manifest Year: Not reported  
Waste Code: D008  
Hand Code: H11  
Quantity: 47360 P

Manifest Number: 003121652JJK  
EPA ID: NYR000147744  
Date Shipped: 07/11/2007  
TSDf EPA ID: NJD991291105  
Transporter EPA ID: NJ0000363820  
Transporter 2 EPA ID: Not reported  
Transporter 3 EPA ID: Not reported  
Transporter 4 EPA ID: Not reported  
Transporter 5 EPA ID: Not reported  
Transporter 6 EPA ID: Not reported  
Transporter 7 EPA ID: Not reported  
Transporter 8 EPA ID: Not reported  
Transporter 9 EPA ID: Not reported  
Transporter 10 EPA ID: Not reported  
Date Trans1 Transported Waste: 07/11/2007  
Date Trans2 Transported Waste: Not reported  
Date Trans3 Transported Waste: Not reported  
Date Trans4 Transported Waste: Not reported  
Date Trans5 Transported Waste: Not reported  
Date Trans6 Transported Waste: Not reported  
Date Trans7 Transported Waste: Not reported  
Date Trans8 Transported Waste: Not reported  
Date Trans9 Transported Waste: Not reported

Map ID  
Direction  
Distance  
Elevation

MAP FINDINGS

Site

Database(s)

EDR ID Number  
EPA ID Number

**SUNSET PARK HIGH SCHOOL (Continued)**

**1010329144**

Date Trans10 Transported Waste: Not reported  
Date TSDf Received Waste: 07/11/2007  
TSDf EPA Facility Name: Not reported  
QTY Units: Not reported  
Transporter SEQ ID: Not reported  
Transporter-1 Date: Not reported  
Waste SEQ ID: Not reported  
Waste Type Code 2: Not reported  
Waste Type Code 3: Not reported  
Waste Type Code 4: Not reported  
Waste Type Code 5: Not reported  
Waste Type Code 6: Not reported  
Date Accepted: Not reported  
Manifest Discrepancy Type: Not reported  
Data Entry Number: Not reported  
Was Load Rejected: LONG ISLAND CITY, NY 11101-3045  
Reason Load Was Rejected: Not reported

Waste:

Manifest Year: Not reported  
Waste Code: D008  
Hand Code: H14  
Quantity: 56360 P

Manifest Number: 001875467JJK  
EPA ID: NYR000147744  
Date Shipped: 07/10/2007  
TSDf EPA ID: NJD991291105  
Transporter EPA ID: NJR000029967  
Transporter 2 EPA ID: Not reported  
Transporter 3 EPA ID: Not reported  
Transporter 4 EPA ID: Not reported  
Transporter 5 EPA ID: Not reported  
Transporter 6 EPA ID: Not reported  
Transporter 7 EPA ID: Not reported  
Transporter 8 EPA ID: Not reported  
Transporter 9 EPA ID: Not reported  
Transporter 10 EPA ID: Not reported  
Date Trans1 Transported Waste: 07/10/2007  
Date Trans2 Transported Waste: Not reported  
Date Trans3 Transported Waste: Not reported  
Date Trans4 Transported Waste: Not reported  
Date Trans5 Transported Waste: Not reported  
Date Trans6 Transported Waste: Not reported  
Date Trans7 Transported Waste: Not reported  
Date Trans8 Transported Waste: Not reported  
Date Trans9 Transported Waste: Not reported  
Date Trans10 Transported Waste: Not reported  
Date TSDf Received Waste: 07/10/2007  
TSDf EPA Facility Name: Not reported  
QTY Units: Not reported  
Transporter SEQ ID: Not reported  
Transporter-1 Date: Not reported  
Waste SEQ ID: Not reported  
Waste Type Code 2: Not reported  
Waste Type Code 3: Not reported  
Waste Type Code 4: Not reported

Map ID  
Direction  
Distance  
Elevation

MAP FINDINGS

Site

Database(s)

EDR ID Number  
EPA ID Number

**SUNSET PARK HIGH SCHOOL (Continued)**

**1010329144**

Waste Type Code 5: Not reported  
Waste Type Code 6: Not reported  
Date Accepted: Not reported  
Manifest Discrepancy Type: Not reported  
Data Entry Number: Not reported  
Was Load Rejected: LONG ISLAND CITY, NY 11101-3045  
Reason Load Was Rejected: Not reported

Waste:  
Manifest Year: Not reported  
Waste Code: D008  
Hand Code: H14  
Quantity: 48440 P

Manifest Number: 001875486JJK  
EPA ID: NYR000147744  
Date Shipped: 07/07/2007  
TSDf EPA ID: NJD991291105  
Transporter EPA ID: NJR000029967  
Transporter 2 EPA ID: Not reported  
Transporter 3 EPA ID: Not reported  
Transporter 4 EPA ID: Not reported  
Transporter 5 EPA ID: Not reported  
Transporter 6 EPA ID: Not reported  
Transporter 7 EPA ID: Not reported  
Transporter 8 EPA ID: Not reported  
Transporter 9 EPA ID: Not reported  
Transporter 10 EPA ID: Not reported  
Date Trans1 Transported Waste: 07/07/2007  
Date Trans2 Transported Waste: Not reported  
Date Trans3 Transported Waste: Not reported  
Date Trans4 Transported Waste: Not reported  
Date Trans5 Transported Waste: Not reported  
Date Trans6 Transported Waste: Not reported  
Date Trans7 Transported Waste: Not reported  
Date Trans8 Transported Waste: Not reported  
Date Trans9 Transported Waste: Not reported  
Date Trans10 Transported Waste: Not reported  
Date TSDf Received Waste: 07/09/2007  
TSDf EPA Facility Name: Not reported  
QTY Units: Not reported  
Transporter SEQ ID: Not reported  
Transporter-1 Date: Not reported  
Waste SEQ ID: Not reported  
Waste Type Code 2: Not reported  
Waste Type Code 3: Not reported  
Waste Type Code 4: Not reported  
Waste Type Code 5: Not reported  
Waste Type Code 6: Not reported  
Date Accepted: Not reported  
Manifest Discrepancy Type: Not reported  
Data Entry Number: Not reported  
Was Load Rejected: LONG ISLAND CITY, NY 11101-3045  
Reason Load Was Rejected: Not reported

Waste:  
Manifest Year: Not reported

Map ID  
Direction  
Distance  
Elevation

MAP FINDINGS

Site

Database(s)

EDR ID Number  
EPA ID Number

**SUNSET PARK HIGH SCHOOL (Continued)**

**1010329144**

Waste Code: D008  
Hand Code: H11  
Quantity: 46940 P

Manifest Number: 001875460JJK  
EPA ID: NYR000147744  
Date Shipped: 07/09/2007  
TSDf EPA ID: NJD991291105  
Transporter EPA ID: NJR000029967  
Transporter 2 EPA ID: Not reported  
Transporter 3 EPA ID: Not reported  
Transporter 4 EPA ID: Not reported  
Transporter 5 EPA ID: Not reported  
Transporter 6 EPA ID: Not reported  
Transporter 7 EPA ID: Not reported  
Transporter 8 EPA ID: Not reported  
Transporter 9 EPA ID: Not reported  
Transporter 10 EPA ID: Not reported  
Date Trans1 Transported Waste: 07/09/2007  
Date Trans2 Transported Waste: Not reported  
Date Trans3 Transported Waste: Not reported  
Date Trans4 Transported Waste: Not reported  
Date Trans5 Transported Waste: Not reported  
Date Trans6 Transported Waste: Not reported  
Date Trans7 Transported Waste: Not reported  
Date Trans8 Transported Waste: Not reported  
Date Trans9 Transported Waste: Not reported  
Date Trans10 Transported Waste: Not reported  
Date TSDf Received Waste: 07/09/2007  
TSDf EPA Facility Name: Not reported  
QTY Units: Not reported  
Transporter SEQ ID: Not reported  
Transporter-1 Date: Not reported  
Waste SEQ ID: Not reported  
Waste Type Code 2: Not reported  
Waste Type Code 3: Not reported  
Waste Type Code 4: Not reported  
Waste Type Code 5: Not reported  
Waste Type Code 6: Not reported  
Date Accepted: Not reported  
Manifest Discrepancy Type: Not reported  
Data Entry Number: Not reported  
Was Load Rejected: LONG ISLAND CITY, NY 11101-3045  
Reason Load Was Rejected: Not reported

Waste:  
Manifest Year: Not reported  
Waste Code: D008  
Hand Code: H11  
Quantity: 51740 P

Manifest Number: 001875473JJK  
EPA ID: NYR000147744  
Date Shipped: 07/10/2007  
TSDf EPA ID: NJD991291105  
Transporter EPA ID: NJR000029967

Map ID  
Direction  
Distance  
Elevation

MAP FINDINGS

Site

Database(s)

EDR ID Number  
EPA ID Number

**SUNSET PARK HIGH SCHOOL (Continued)**

**1010329144**

Transporter 2 EPA ID: Not reported  
Transporter 3 EPA ID: Not reported  
Transporter 4 EPA ID: Not reported  
Transporter 5 EPA ID: Not reported  
Transporter 6 EPA ID: Not reported  
Transporter 7 EPA ID: Not reported  
Transporter 8 EPA ID: Not reported  
Transporter 9 EPA ID: Not reported  
Transporter 10 EPA ID: Not reported  
Date Trans1 Transported Waste: 07/10/2007  
Date Trans2 Transported Waste: Not reported  
Date Trans3 Transported Waste: Not reported  
Date Trans4 Transported Waste: Not reported  
Date Trans5 Transported Waste: Not reported  
Date Trans6 Transported Waste: Not reported  
Date Trans7 Transported Waste: Not reported  
Date Trans8 Transported Waste: Not reported  
Date Trans9 Transported Waste: Not reported  
Date Trans10 Transported Waste: Not reported  
Date TSDf Received Waste: 07/10/2007  
TSDf EPA Facility Name: Not reported  
QTY Units: Not reported  
Transporter SEQ ID: Not reported  
Transporter-1 Date: Not reported  
Waste SEQ ID: Not reported  
Waste Type Code 2: Not reported  
Waste Type Code 3: Not reported  
Waste Type Code 4: Not reported  
Waste Type Code 5: Not reported  
Waste Type Code 6: Not reported  
Date Accepted: Not reported  
Manifest Discrepancy Type: Not reported  
Data Entry Number: Not reported  
Was Load Rejected: LONG ISLAND CITY, NY 11101-3045  
Reason Load Was Rejected: Not reported

Waste:

Manifest Year: Not reported  
Waste Code: D008  
Hand Code: H14  
Quantity: 51860 P

Manifest Number: 003121605JJK  
EPA ID: NYR000147744  
Date Shipped: 07/11/2007  
TSDf EPA ID: NJD991291105  
Transporter EPA ID: NJR000029967  
Transporter 2 EPA ID: Not reported  
Transporter 3 EPA ID: Not reported  
Transporter 4 EPA ID: Not reported  
Transporter 5 EPA ID: Not reported  
Transporter 6 EPA ID: Not reported  
Transporter 7 EPA ID: Not reported  
Transporter 8 EPA ID: Not reported  
Transporter 9 EPA ID: Not reported  
Transporter 10 EPA ID: Not reported  
Date Trans1 Transported Waste: 07/11/2007

Map ID  
Direction  
Distance  
Elevation

MAP FINDINGS

Site

Database(s)

EDR ID Number  
EPA ID Number

**SUNSET PARK HIGH SCHOOL (Continued)**

**1010329144**

Date Trans2 Transported Waste: Not reported  
Date Trans3 Transported Waste: Not reported  
Date Trans4 Transported Waste: Not reported  
Date Trans5 Transported Waste: Not reported  
Date Trans6 Transported Waste: Not reported  
Date Trans7 Transported Waste: Not reported  
Date Trans8 Transported Waste: Not reported  
Date Trans9 Transported Waste: Not reported  
Date Trans10 Transported Waste: Not reported  
Date TSDF Received Waste: 07/11/2007  
TSDF EPA Facility Name: Not reported  
QTY Units: Not reported  
Transporter SEQ ID: Not reported  
Transporter-1 Date: Not reported  
Waste SEQ ID: Not reported  
Waste Type Code 2: Not reported  
Waste Type Code 3: Not reported  
Waste Type Code 4: Not reported  
Waste Type Code 5: Not reported  
Waste Type Code 6: Not reported  
Date Accepted: Not reported  
Manifest Discrepancy Type: Not reported  
Data Entry Number: Not reported  
Was Load Rejected: LONG ISLAND CITY, NY 11101-3045  
Reason Load Was Rejected: Not reported

Waste:

Manifest Year: Not reported  
Waste Code: D008  
Hand Code: H14  
Quantity: 54260 P

Manifest Number: 001875463JJK  
EPA ID: NYR000147744  
Date Shipped: 07/08/2007  
TSDF EPA ID: NJD991291105  
Transporter EPA ID: NJR000029967  
Transporter 2 EPA ID: Not reported  
Transporter 3 EPA ID: Not reported  
Transporter 4 EPA ID: Not reported  
Transporter 5 EPA ID: Not reported  
Transporter 6 EPA ID: Not reported  
Transporter 7 EPA ID: Not reported  
Transporter 8 EPA ID: Not reported  
Transporter 9 EPA ID: Not reported  
Transporter 10 EPA ID: Not reported  
Date Trans1 Transported Waste: 07/09/2007  
Date Trans2 Transported Waste: Not reported  
Date Trans3 Transported Waste: Not reported  
Date Trans4 Transported Waste: Not reported  
Date Trans5 Transported Waste: Not reported  
Date Trans6 Transported Waste: Not reported  
Date Trans7 Transported Waste: Not reported  
Date Trans8 Transported Waste: Not reported  
Date Trans9 Transported Waste: Not reported  
Date Trans10 Transported Waste: Not reported  
Date TSDF Received Waste: 07/09/2007

Map ID  
Direction  
Distance  
Elevation

MAP FINDINGS

Site

Database(s)

EDR ID Number  
EPA ID Number

**SUNSET PARK HIGH SCHOOL (Continued)**

**1010329144**

TSDF EPA Facility Name: Not reported  
QTY Units: Not reported  
Transporter SEQ ID: Not reported  
Transporter-1 Date: Not reported  
Waste SEQ ID: Not reported  
Waste Type Code 2: Not reported  
Waste Type Code 3: Not reported  
Waste Type Code 4: Not reported  
Waste Type Code 5: Not reported  
Waste Type Code 6: Not reported  
Date Accepted: Not reported  
Manifest Discrepancy Type: Not reported  
Data Entry Number: Not reported  
Was Load Rejected: LONG ISLAND CITY, NY 11101-3045  
Reason Load Was Rejected: Not reported

Waste:

Manifest Year: Not reported  
Waste Code: D008  
Hand Code: H14  
Quantity: 51920 P

Manifest Number: 003121657JJK  
EPA ID: NYR000147744  
Date Shipped: 07/12/2007  
TSDF EPA ID: NJD991291105  
Transporter EPA ID: NJ0000363820  
Transporter 2 EPA ID: Not reported  
Transporter 3 EPA ID: Not reported  
Transporter 4 EPA ID: Not reported  
Transporter 5 EPA ID: Not reported  
Transporter 6 EPA ID: Not reported  
Transporter 7 EPA ID: Not reported  
Transporter 8 EPA ID: Not reported  
Transporter 9 EPA ID: Not reported  
Transporter 10 EPA ID: Not reported  
Date Trans1 Transported Waste: 07/12/2007  
Date Trans2 Transported Waste: Not reported  
Date Trans3 Transported Waste: Not reported  
Date Trans4 Transported Waste: Not reported  
Date Trans5 Transported Waste: Not reported  
Date Trans6 Transported Waste: Not reported  
Date Trans7 Transported Waste: Not reported  
Date Trans8 Transported Waste: Not reported  
Date Trans9 Transported Waste: Not reported  
Date Trans10 Transported Waste: Not reported  
Date TSDF Received Waste: 07/12/2007  
TSDF EPA Facility Name: Not reported  
QTY Units: Not reported  
Transporter SEQ ID: Not reported  
Transporter-1 Date: Not reported  
Waste SEQ ID: Not reported  
Waste Type Code 2: Not reported  
Waste Type Code 3: Not reported  
Waste Type Code 4: Not reported  
Waste Type Code 5: Not reported  
Waste Type Code 6: Not reported

Map ID  
Direction  
Distance  
Elevation

MAP FINDINGS

Site

Database(s)

EDR ID Number  
EPA ID Number

**SUNSET PARK HIGH SCHOOL (Continued)**

**1010329144**

Date Accepted: Not reported  
Manifest Discrepancy Type: Not reported  
Data Entry Number: Not reported  
Was Load Rejected: LONG ISLAND CITY, NY 11101-3045  
Reason Load Was Rejected: Not reported

Waste:  
Manifest Year: Not reported  
Waste Code: D008  
Hand Code: H14  
Quantity: 54800 P

Manifest Number: 003121670JJK  
EPA ID: NYR000147744  
Date Shipped: 07/13/2007  
TSDf EPA ID: NJD991291105  
Transporter EPA ID: NJ0000363820  
Transporter 2 EPA ID: Not reported  
Transporter 3 EPA ID: Not reported  
Transporter 4 EPA ID: Not reported  
Transporter 5 EPA ID: Not reported  
Transporter 6 EPA ID: Not reported  
Transporter 7 EPA ID: Not reported  
Transporter 8 EPA ID: Not reported  
Transporter 9 EPA ID: Not reported  
Transporter 10 EPA ID: Not reported  
Date Trans1 Transported Waste: 07/13/2007  
Date Trans2 Transported Waste: Not reported  
Date Trans3 Transported Waste: Not reported  
Date Trans4 Transported Waste: Not reported  
Date Trans5 Transported Waste: Not reported  
Date Trans6 Transported Waste: Not reported  
Date Trans7 Transported Waste: Not reported  
Date Trans8 Transported Waste: Not reported  
Date Trans9 Transported Waste: Not reported  
Date Trans10 Transported Waste: Not reported  
Date TSDf Received Waste: 07/13/2007  
TSDf EPA Facility Name: Not reported  
QTY Units: Not reported  
Transporter SEQ ID: Not reported  
Transporter-1 Date: Not reported  
Waste SEQ ID: Not reported  
Waste Type Code 2: Not reported  
Waste Type Code 3: Not reported  
Waste Type Code 4: Not reported  
Waste Type Code 5: Not reported  
Waste Type Code 6: Not reported  
Date Accepted: Not reported  
Manifest Discrepancy Type: Not reported  
Data Entry Number: Not reported  
Was Load Rejected: LONG ISLAND CITY, NY 11101-3045  
Reason Load Was Rejected: Not reported

Waste:  
Manifest Year: Not reported  
Waste Code: D008  
Hand Code: H14



Map ID  
Direction  
Distance  
Elevation

MAP FINDINGS

Site

Database(s)

EDR ID Number  
EPA ID Number

SUNSET PARK HIGH SCHOOL (Continued)

1010329144

Quantity: 51120 P

AG254  
SW  
1/8-1/4  
0.227 mi.  
1199 ft.

1ST AVE RAILROAD  
4302 1ST AVENUE  
BROOKLYN, NY 11232  
Site 4 of 7 in cluster AG

NY AST U000401771  
N/A

Relative:  
Higher  
Actual:  
9 ft.

AST:  
Name: 1ST AVE RAILROAD  
Address: 4302 1ST AVENUE  
City,State,Zip: BROOKLYN, NY 11232  
Region: STATE  
DEC Region: 2  
Site Status: Unregulated/Closed  
Facility Id: 2-306002  
Program Type: PBS  
UTM X: 583259.03922  
UTM Y: 4500855.34373  
Expiration Date: N/A  
Site Type: Other

Affiliation Records:  
Site Id: 14006  
Affiliation Type: Facility Operator  
Company Name: 1ST AVE RAILROAD  
Contact Type: Not reported  
Contact Name: N/A  
Address1: Not reported  
Address2: Not reported  
City: Not reported  
State: NN  
Zip Code: Not reported  
Country Code: 001  
Phone: N/A  
EMail: Not reported  
Fax Number: Not reported  
Modified By: NRLOMBAR  
Date Last Modified: 2013-10-18

Site Id: 14006  
Affiliation Type: Emergency Contact  
Company Name: CITY OF NEW YORK % NYCEDC  
Contact Type: Not reported  
Contact Name: TRACEY BELL  
Address1: Not reported  
Address2: Not reported  
City: Not reported  
State: NN  
Zip Code: Not reported  
Country Code: 999  
Phone: (212) 312-3752  
EMail: Not reported  
Fax Number: Not reported  
Modified By: NRLOMBAR  
Date Last Modified: 2013-10-18

Map ID  
Direction  
Distance  
Elevation

MAP FINDINGS

Site

Database(s)

EDR ID Number  
EPA ID Number

1ST AVE RAILROAD (Continued)

U000401771

Site Id: 14006  
Affiliation Type: Facility Owner  
Company Name: CITY OF NEW YORK % NYCEDC  
Contact Type: Not reported  
Contact Name: Not reported  
Address1: 100 WILLIAM STREET  
Address2: Not reported  
City: NEW YORK  
State: NY  
Zip Code: 10038  
Country Code: 001  
Phone: (212) 312-3752  
EMail: Not reported  
Fax Number: Not reported  
Modified By: NRLOMBAR  
Date Last Modified: 2013-10-18

Site Id: 14006  
Affiliation Type: Mail Contact  
Company Name: NYC ECONOMIC DEVELOPMENT CORP  
Contact Type: Not reported  
Contact Name: RORY MELVIN  
Address1: 110 WILLIAM STREET  
Address2: Not reported  
City: NEW YORK  
State: NY  
Zip Code: 10038  
Country Code: 001  
Phone: (212) 312-3816  
EMail: RMELVIN@NYCEDC.COM  
Fax Number: Not reported  
Modified By: NRLOMBAR  
Date Last Modified: 2013-10-18

Tank Info:

Tank Number: 003  
Tank Id: 56518  
Material Code: 0008  
Common Name of Substance: Diesel

Equipment Records:

F05 - Pipe External Protection - Jacketed  
C01 - Pipe Location - Aboveground  
L01 - Piping Leak Detection - Interstitial - Electronic Monitoring  
J01 - Dispenser - Pressurized Dispenser  
E04 - Piping Secondary Containment - Double walled UG  
I02 - Overfill - High Level Alarm  
K00 - Spill Prevention - None  
D01 - Pipe Type - Steel/Carbon Steel/Iron  
G09 - Tank Secondary Containment - Modified Double-Walled (Aboveground)  
H01 - Tank Leak Detection - Interstitial - Electronic Monitoring  
A00 - Tank Internal Protection - None  
B01 - Tank External Protection - Painted/Asphalt Coating  
H05 - Tank Leak Detection - In-Tank System (ATG)

Map ID  
Direction  
Distance  
Elevation

MAP FINDINGS

Site

Database(s)

EDR ID Number  
EPA ID Number

**1ST AVE RAILROAD (Continued)**

**U000401771**

Tank Location: Aboveground - on saddles, legs, racks, etc.... Tank bottom is elevated above grade or tank pad, allowing visual inspection.  
Tank Type: Steel/Carbon Steel/Iron  
Tank Status: Closed - Removed  
Pipe Model: B  
Install Date: 03/01/1999  
Capacity Gallons: 4000  
Tightness Test Method: NN  
Date Test: Not reported  
Next Test Date: Not reported  
Date Tank Closed: 09/12/2012  
Register: True  
Modified By: NRLOMBAR  
Last Modified: 04/14/2017  
Material Name: diesel

**AG255**  
**SW**  
**1/8-1/4**  
**0.227 mi.**  
**1199 ft.**

**1ST AVE RAILROAD**  
**4302 1ST AVENUE**  
**BROOKLYN, NY 11232**  
**Site 5 of 7 in cluster AG**

**NY UST** **U004078111**  
**N/A**

**Relative:**  
**Higher**  
**Actual:**  
**9 ft.**

UST:  
Name: 1ST AVE RAILROAD  
Address: 4302 1ST AVENUE  
City,State,Zip: BROOKLYN, NY 11232  
Id/Status: 2-306002 / Unregulated/Closed  
Program Type: PBS  
Region: STATE  
DEC Region: 2  
Expiration Date: N/A  
UTM X: 583259.03922  
UTM Y: 4500855.34373  
Site Type: Other

Affiliation Records:  
Site Id: 14006  
Affiliation Type: Facility Operator  
Company Name: 1ST AVE RAILROAD  
Contact Type: Not reported  
Contact Name: N/A  
Address1: Not reported  
Address2: Not reported  
City: Not reported  
State: NN  
Zip Code: Not reported  
Country Code: 001  
Phone: N/A  
EMail: Not reported  
Fax Number: Not reported  
Modified By: NRLOMBAR  
Date Last Modified: 2013-10-18

Site Id: 14006  
Affiliation Type: Emergency Contact  
Company Name: CITY OF NEW YORK % NYCEDC  
Contact Type: Not reported  
Contact Name: TRACEY BELL

Map ID  
Direction  
Distance  
Elevation

MAP FINDINGS

Site

Database(s)

EDR ID Number  
EPA ID Number

1ST AVE RAILROAD (Continued)

U004078111

Address1: Not reported  
Address2: Not reported  
City: Not reported  
State: NN  
Zip Code: Not reported  
Country Code: 999  
Phone: (212) 312-3752  
EMail: Not reported  
Fax Number: Not reported  
Modified By: NRLOMBAR  
Date Last Modified: 2013-10-18

Site Id: 14006  
Affiliation Type: Facility Owner  
Company Name: CITY OF NEW YORK % NYCEDC  
Contact Type: Not reported  
Contact Name: Not reported  
Address1: 100 WILLIAM STREET  
Address2: Not reported  
City: NEW YORK  
State: NY  
Zip Code: 10038  
Country Code: 001  
Phone: (212) 312-3752  
EMail: Not reported  
Fax Number: Not reported  
Modified By: NRLOMBAR  
Date Last Modified: 2013-10-18

Site Id: 14006  
Affiliation Type: Mail Contact  
Company Name: NYC ECONOMIC DEVELOPMENT CORP  
Contact Type: Not reported  
Contact Name: RORY MELVIN  
Address1: 110 WILLIAM STREET  
Address2: Not reported  
City: NEW YORK  
State: NY  
Zip Code: 10038  
Country Code: 001  
Phone: (212) 312-3816  
EMail: RMELVIN@NYCEDC.COM  
Fax Number: Not reported  
Modified By: NRLOMBAR  
Date Last Modified: 2013-10-18

Tank Info:

Tank Number: 001H  
Tank ID: 16395  
Tank Status: Closed - In Place  
Material Name: Closed - In Place  
Capacity Gallons: 7500  
Install Date: Not reported  
Date Tank Closed: 04/01/1998  
Registered: True  
Tank Location: Underground

Map ID  
Direction  
Distance  
Elevation

MAP FINDINGS

Site

Database(s)

EDR ID Number  
EPA ID Number

1ST AVE RAILROAD (Continued)

U004078111

Tank Type: Steel/carbon steel  
Material Code: 0008  
Common Name of Substance: Diesel

Tightness Test Method: NN  
Date Test: Not reported  
Next Test Date: Not reported  
Pipe Model: Not reported  
Modified By: TRANSLAT  
Last Modified: 04/14/2017

Equipment Records:

J02 - Dispenser - Suction Dispenser  
C02 - Pipe Location - Underground/On-ground  
G00 - Tank Secondary Containment - None  
B00 - Tank External Protection - None  
F00 - Pipe External Protection - None  
H00 - Tank Leak Detection - None  
I00 - Overfill - None  
A00 - Tank Internal Protection - None  
D01 - Pipe Type - Steel/Carbon Steel/Iron

Tank Number: 002H  
Tank ID: 52851  
Tank Status: Closed - In Place  
Material Name: Closed - In Place  
Capacity Gallons: 7500  
Install Date: Not reported  
Date Tank Closed: 04/01/1998  
Registered: True  
Tank Location: Underground  
Tank Type: Steel/carbon steel  
Material Code: 0008  
Common Name of Substance: Diesel

Tightness Test Method: NN  
Date Test: Not reported  
Next Test Date: Not reported  
Pipe Model: Not reported  
Modified By: TRANSLAT  
Last Modified: 04/14/2017

Equipment Records:

H00 - Tank Leak Detection - None  
I00 - Overfill - None  
A00 - Tank Internal Protection - None  
D01 - Pipe Type - Steel/Carbon Steel/Iron  
C02 - Pipe Location - Underground/On-ground  
G00 - Tank Secondary Containment - None  
B00 - Tank External Protection - None  
F00 - Pipe External Protection - None  
J02 - Dispenser - Suction Dispenser

Tank Number: 003A  
Tank ID: 52852  
Tank Status: Closed - Removed

Map ID  
Direction  
Distance  
Elevation

MAP FINDINGS

Site

Database(s)

EDR ID Number  
EPA ID Number

1ST AVE RAILROAD (Continued)

U004078111

Material Name: Closed - Removed  
Capacity Gallons: 550  
Install Date: Not reported  
Date Tank Closed: 04/01/1997  
Registered: True  
Tank Location: Underground  
Tank Type: Steel/carbon steel  
Material Code: 0008  
Common Name of Substance: Diesel

Tightness Test Method: NN  
Date Test: Not reported  
Next Test Date: Not reported  
Pipe Model: Not reported  
Modified By: TRANSLAT  
Last Modified: 04/14/2017

Equipment Records:

H00 - Tank Leak Detection - None  
I00 - Overfill - None  
F00 - Pipe External Protection - None  
B00 - Tank External Protection - None  
G00 - Tank Secondary Containment - None  
J02 - Dispenser - Suction Dispenser  
C02 - Pipe Location - Underground/On-ground  
D01 - Pipe Type - Steel/Carbon Steel/Iron  
A00 - Tank Internal Protection - None

Tank Number: 004A  
Tank ID: 52853  
Tank Status: Closed - Removed  
Material Name: Closed - Removed  
Capacity Gallons: 550  
Install Date: Not reported  
Date Tank Closed: 04/01/1997  
Registered: True  
Tank Location: Underground  
Tank Type: Steel/carbon steel  
Material Code: 0008  
Common Name of Substance: Diesel

Tightness Test Method: NN  
Date Test: Not reported  
Next Test Date: Not reported  
Pipe Model: Not reported  
Modified By: TRANSLAT  
Last Modified: 04/14/2017

Equipment Records:

B00 - Tank External Protection - None  
F00 - Pipe External Protection - None  
C02 - Pipe Location - Underground/On-ground  
G00 - Tank Secondary Containment - None  
J02 - Dispenser - Suction Dispenser  
H00 - Tank Leak Detection - None  
I00 - Overfill - None  
A00 - Tank Internal Protection - None

Map ID  
Direction  
Distance  
Elevation

MAP FINDINGS

Site

Database(s)

EDR ID Number  
EPA ID Number

1ST AVE RAILROAD (Continued)

U004078111

D01 - Pipe Type - Steel/Carbon Steel/Iron

Tank Number: 005A  
Tank ID: 52854  
Tank Status: Closed - Removed  
Material Name: Closed - Removed  
Capacity Gallons: 550  
Install Date: Not reported  
Date Tank Closed: 04/01/1997  
Registered: True  
Tank Location: Underground  
Tank Type: Steel/carbon steel  
Material Code: 0008  
Common Name of Substance: Diesel

Tightness Test Method: NN  
Date Test: Not reported  
Next Test Date: Not reported  
Pipe Model: Not reported  
Modified By: TRANSLAT  
Last Modified: 04/14/2017

Equipment Records:

C02 - Pipe Location - Underground/On-ground  
H00 - Tank Leak Detection - None  
I00 - Overfill - None  
G00 - Tank Secondary Containment - None  
J02 - Dispenser - Suction Dispenser  
A00 - Tank Internal Protection - None  
D01 - Pipe Type - Steel/Carbon Steel/Iron  
B00 - Tank External Protection - None  
F00 - Pipe External Protection - None

Tank Number: 006B  
Tank ID: 52855  
Tank Status: Closed - Removed  
Material Name: Closed - Removed  
Capacity Gallons: 550  
Install Date: Not reported  
Date Tank Closed: 04/01/1997  
Registered: True  
Tank Location: Underground  
Tank Type: Steel/carbon steel  
Material Code: 0008  
Common Name of Substance: Diesel

Tightness Test Method: NN  
Date Test: Not reported  
Next Test Date: Not reported  
Pipe Model: Not reported  
Modified By: TRANSLAT  
Last Modified: 04/14/2017

Equipment Records:

C02 - Pipe Location - Underground/On-ground  
G00 - Tank Secondary Containment - None

Map ID  
Direction  
Distance  
Elevation

MAP FINDINGS

Site

Database(s)

EDR ID Number  
EPA ID Number

1ST AVE RAILROAD (Continued)

U004078111

J02 - Dispenser - Suction Dispenser  
B00 - Tank External Protection - None  
F00 - Pipe External Protection - None  
H00 - Tank Leak Detection - None  
I00 - Overfill - None  
A00 - Tank Internal Protection - None  
D01 - Pipe Type - Steel/Carbon Steel/Iron

Tank Number: 007B  
Tank ID: 52856  
Tank Status: Closed - Removed  
Material Name: Closed - Removed  
Capacity Gallons: 550  
Install Date: Not reported  
Date Tank Closed: 04/01/1997  
Registered: True  
Tank Location: Underground  
Tank Type: Steel/carbon steel  
Material Code: 0008  
Common Name of Substance: Diesel

Tightness Test Method: NN  
Date Test: Not reported  
Next Test Date: Not reported  
Pipe Model: Not reported  
Modified By: TRANSLAT  
Last Modified: 04/14/2017

Equipment Records:

A00 - Tank Internal Protection - None  
D01 - Pipe Type - Steel/Carbon Steel/Iron  
B00 - Tank External Protection - None  
F00 - Pipe External Protection - None  
C02 - Pipe Location - Underground/On-ground  
G00 - Tank Secondary Containment - None  
J02 - Dispenser - Suction Dispenser  
H00 - Tank Leak Detection - None  
I00 - Overfill - None

Tank Number: 008C  
Tank ID: 52857  
Tank Status: Closed - Removed  
Material Name: Closed - Removed  
Capacity Gallons: 550  
Install Date: Not reported  
Date Tank Closed: 04/01/1997  
Registered: True  
Tank Location: Underground  
Tank Type: Steel/carbon steel  
Material Code: 0008  
Common Name of Substance: Diesel

Tightness Test Method: NN  
Date Test: Not reported  
Next Test Date: Not reported  
Pipe Model: Not reported



Map ID  
Direction  
Distance  
Elevation

MAP FINDINGS

Site

Database(s)

EDR ID Number  
EPA ID Number

**1ST AVE RAILROAD (Continued)**

**U004078111**

Modified By: TRANSLAT  
Last Modified: 04/14/2017

Equipment Records:

C02 - Pipe Location - Underground/On-ground  
G00 - Tank Secondary Containment - None  
J02 - Dispenser - Suction Dispenser  
B00 - Tank External Protection - None  
F00 - Pipe External Protection - None  
A00 - Tank Internal Protection - None  
D01 - Pipe Type - Steel/Carbon Steel/Iron  
H00 - Tank Leak Detection - None  
I00 - Overfill - None

Tank Number: 009C  
Tank ID: 52858  
Tank Status: Closed - Removed  
Material Name: Closed - Removed  
Capacity Gallons: 550  
Install Date: Not reported  
Date Tank Closed: 04/01/1997  
Registered: True  
Tank Location: Underground  
Tank Type: Steel/carbon steel  
Material Code: 0008  
Common Name of Substance: Diesel

Tightness Test Method: NN  
Date Test: Not reported  
Next Test Date: Not reported  
Pipe Model: Not reported  
Modified By: TRANSLAT  
Last Modified: 04/14/2017

Equipment Records:

B00 - Tank External Protection - None  
F00 - Pipe External Protection - None  
C02 - Pipe Location - Underground/On-ground  
G00 - Tank Secondary Containment - None  
J02 - Dispenser - Suction Dispenser  
H00 - Tank Leak Detection - None  
I00 - Overfill - None  
A00 - Tank Internal Protection - None  
D01 - Pipe Type - Steel/Carbon Steel/Iron

Tank Number: 010D  
Tank ID: 52859  
Tank Status: Closed - Removed  
Material Name: Closed - Removed  
Capacity Gallons: 550  
Install Date: Not reported  
Date Tank Closed: 04/01/1997  
Registered: True  
Tank Location: Underground  
Tank Type: Steel/carbon steel  
Material Code: 0008

Map ID  
Direction  
Distance  
Elevation

MAP FINDINGS

Site

Database(s)

EDR ID Number  
EPA ID Number

1ST AVE RAILROAD (Continued)

U004078111

Common Name of Substance: Diesel

Tightness Test Method: NN  
Date Test: Not reported  
Next Test Date: Not reported  
Pipe Model: Not reported  
Modified By: TRANSLAT  
Last Modified: 04/14/2017

Equipment Records:

A00 - Tank Internal Protection - None  
D01 - Pipe Type - Steel/Carbon Steel/Iron  
B00 - Tank External Protection - None  
F00 - Pipe External Protection - None  
C02 - Pipe Location - Underground/On-ground  
G00 - Tank Secondary Containment - None  
J02 - Dispenser - Suction Dispenser  
H00 - Tank Leak Detection - None  
I00 - Overfill - None

Tank Number: 011D  
Tank ID: 52860  
Tank Status: Closed - Removed  
Material Name: Closed - Removed  
Capacity Gallons: 550  
Install Date: Not reported  
Date Tank Closed: 04/01/1997  
Registered: True  
Tank Location: Underground  
Tank Type: Steel/carbon steel  
Material Code: 0008  
Common Name of Substance: Diesel

Tightness Test Method: NN  
Date Test: Not reported  
Next Test Date: Not reported  
Pipe Model: Not reported  
Modified By: TRANSLAT  
Last Modified: 04/14/2017

Equipment Records:

H00 - Tank Leak Detection - None  
I00 - Overfill - None  
A00 - Tank Internal Protection - None  
D01 - Pipe Type - Steel/Carbon Steel/Iron  
B00 - Tank External Protection - None  
F00 - Pipe External Protection - None  
C02 - Pipe Location - Underground/On-ground  
G00 - Tank Secondary Containment - None  
J02 - Dispenser - Suction Dispenser

Tank Number: 012D  
Tank ID: 52861  
Tank Status: Closed - Removed  
Material Name: Closed - Removed  
Capacity Gallons: 550

Map ID  
Direction  
Distance  
Elevation

MAP FINDINGS

Site

Database(s)

EDR ID Number  
EPA ID Number

**1ST AVE RAILROAD (Continued)**

**U004078111**

Install Date: Not reported  
Date Tank Closed: 04/01/1997  
Registered: True  
Tank Location: Underground  
Tank Type: Steel/carbon steel  
Material Code: 0008  
Common Name of Substance: Diesel

Tightness Test Method: NN  
Date Test: Not reported  
Next Test Date: Not reported  
Pipe Model: Not reported  
Modified By: TRANSLAT  
Last Modified: 04/14/2017

Equipment Records:

A00 - Tank Internal Protection - None  
D01 - Pipe Type - Steel/Carbon Steel/Iron  
H00 - Tank Leak Detection - None  
I00 - Overfill - None  
C02 - Pipe Location - Underground/On-ground  
G00 - Tank Secondary Containment - None  
J02 - Dispenser - Suction Dispenser  
B00 - Tank External Protection - None  
F00 - Pipe External Protection - None

Tank Number: 013D  
Tank ID: 52862  
Tank Status: Closed - Removed  
Material Name: Closed - Removed  
Capacity Gallons: 550  
Install Date: Not reported  
Date Tank Closed: 04/01/1997  
Registered: True  
Tank Location: Underground  
Tank Type: Steel/carbon steel  
Material Code: 0008  
Common Name of Substance: Diesel

Tightness Test Method: NN  
Date Test: Not reported  
Next Test Date: Not reported  
Pipe Model: Not reported  
Modified By: TRANSLAT  
Last Modified: 04/14/2017

Equipment Records:

A00 - Tank Internal Protection - None  
D01 - Pipe Type - Steel/Carbon Steel/Iron  
B00 - Tank External Protection - None  
F00 - Pipe External Protection - None  
C02 - Pipe Location - Underground/On-ground  
G00 - Tank Secondary Containment - None  
J02 - Dispenser - Suction Dispenser  
H00 - Tank Leak Detection - None  
I00 - Overfill - None

Map ID  
Direction  
Distance  
Elevation

MAP FINDINGS

Site

Database(s)

EDR ID Number  
EPA ID Number

**1ST AVE RAILROAD (Continued)**

**U004078111**

Tank Number: 014E  
Tank ID: 52869  
Tank Status: Closed - Removed  
Material Name: Closed - Removed  
Capacity Gallons: 2000  
Install Date: Not reported  
Date Tank Closed: 04/01/1997  
Registered: True  
Tank Location: Underground  
Tank Type: Steel/carbon steel  
Material Code: 0008  
Common Name of Substance: Diesel

Tightness Test Method: NN  
Date Test: Not reported  
Next Test Date: Not reported  
Pipe Model: Not reported  
Modified By: TRANSLAT  
Last Modified: 04/14/2017

Equipment Records:

J02 - Dispenser - Suction Dispenser  
C02 - Pipe Location - Underground/On-ground  
G00 - Tank Secondary Containment - None  
B00 - Tank External Protection - None  
F00 - Pipe External Protection - None  
I00 - Overfill - None  
H00 - Tank Leak Detection - None  
D01 - Pipe Type - Steel/Carbon Steel/Iron  
A00 - Tank Internal Protection - None

Tank Number: 015F  
Tank ID: 52863  
Tank Status: Closed - Removed  
Material Name: Closed - Removed  
Capacity Gallons: 550  
Install Date: Not reported  
Date Tank Closed: 05/01/1997  
Registered: True  
Tank Location: Underground  
Tank Type: Steel/carbon steel  
Material Code: 0008  
Common Name of Substance: Diesel

Tightness Test Method: NN  
Date Test: Not reported  
Next Test Date: Not reported  
Pipe Model: Not reported  
Modified By: TRANSLAT  
Last Modified: 04/14/2017

Equipment Records:

H00 - Tank Leak Detection - None  
I00 - Overfill - None  
A00 - Tank Internal Protection - None  
D01 - Pipe Type - Steel/Carbon Steel/Iron  
C02 - Pipe Location - Underground/On-ground

Map ID  
Direction  
Distance  
Elevation

MAP FINDINGS

Site

Database(s)

EDR ID Number  
EPA ID Number

1ST AVE RAILROAD (Continued)

U004078111

G00 - Tank Secondary Containment - None  
J02 - Dispenser - Suction Dispenser  
B00 - Tank External Protection - None  
F00 - Pipe External Protection - None

Tank Number: 016F  
Tank ID: 52864  
Tank Status: Closed - Removed  
Material Name: Closed - Removed  
Capacity Gallons: 550  
Install Date: Not reported  
Date Tank Closed: 05/01/1997  
Registered: True  
Tank Location: Underground  
Tank Type: Steel/carbon steel  
Material Code: 0008  
Common Name of Substance: Diesel

Tightness Test Method: NN  
Date Test: Not reported  
Next Test Date: Not reported  
Pipe Model: Not reported  
Modified By: TRANSLAT  
Last Modified: 04/14/2017

Equipment Records:

H00 - Tank Leak Detection - None  
I00 - Overfill - None  
C02 - Pipe Location - Underground/On-ground  
G00 - Tank Secondary Containment - None  
J02 - Dispenser - Suction Dispenser  
B00 - Tank External Protection - None  
F00 - Pipe External Protection - None  
A00 - Tank Internal Protection - None  
D01 - Pipe Type - Steel/Carbon Steel/Iron

Tank Number: 017F  
Tank ID: 52865  
Tank Status: Closed - Removed  
Material Name: Closed - Removed  
Capacity Gallons: 550  
Install Date: Not reported  
Date Tank Closed: 05/01/1997  
Registered: True  
Tank Location: Underground  
Tank Type: Steel/carbon steel  
Material Code: 0008  
Common Name of Substance: Diesel

Tightness Test Method: NN  
Date Test: Not reported  
Next Test Date: Not reported  
Pipe Model: Not reported  
Modified By: TRANSLAT  
Last Modified: 04/14/2017

Map ID  
Direction  
Distance  
Elevation

MAP FINDINGS

Site

Database(s)

EDR ID Number  
EPA ID Number

1ST AVE RAILROAD (Continued)

U004078111

Equipment Records:

A00 - Tank Internal Protection - None  
D01 - Pipe Type - Steel/Carbon Steel/Iron  
B00 - Tank External Protection - None  
F00 - Pipe External Protection - None  
H00 - Tank Leak Detection - None  
I00 - Overfill - None  
C02 - Pipe Location - Underground/On-ground  
G00 - Tank Secondary Containment - None  
J02 - Dispenser - Suction Dispenser

Tank Number: 018G  
Tank ID: 52866  
Tank Status: Closed - Removed  
Material Name: Closed - Removed  
Capacity Gallons: 550  
Install Date: Not reported  
Date Tank Closed: 04/01/1997  
Registered: True  
Tank Location: Underground  
Tank Type: Steel/carbon steel  
Material Code: 0008  
Common Name of Substance: Diesel

Tightness Test Method: NN  
Date Test: Not reported  
Next Test Date: Not reported  
Pipe Model: Not reported  
Modified By: TRANSLAT  
Last Modified: 04/14/2017

Equipment Records:

C02 - Pipe Location - Underground/On-ground  
G00 - Tank Secondary Containment - None  
J02 - Dispenser - Suction Dispenser  
B00 - Tank External Protection - None  
F00 - Pipe External Protection - None  
H00 - Tank Leak Detection - None  
I00 - Overfill - None  
A00 - Tank Internal Protection - None  
D01 - Pipe Type - Steel/Carbon Steel/Iron

Tank Number: 019G  
Tank ID: 52867  
Tank Status: Closed - Removed  
Material Name: Closed - Removed  
Capacity Gallons: 550  
Install Date: Not reported  
Date Tank Closed: 04/01/1997  
Registered: True  
Tank Location: Underground  
Tank Type: Steel/carbon steel  
Material Code: 0008  
Common Name of Substance: Diesel

Map ID  
Direction  
Distance  
Elevation

MAP FINDINGS

Site

Database(s)

EDR ID Number  
EPA ID Number

**1ST AVE RAILROAD (Continued)**

**U004078111**

Tightness Test Method: NN  
Date Test: Not reported  
Next Test Date: Not reported  
Pipe Model: Not reported  
Modified By: TRANSLAT  
Last Modified: 04/14/2017

Equipment Records:

B00 - Tank External Protection - None  
F00 - Pipe External Protection - None  
C02 - Pipe Location - Underground/On-ground  
G00 - Tank Secondary Containment - None  
J02 - Dispenser - Suction Dispenser  
H00 - Tank Leak Detection - None  
I00 - Overfill - None  
A00 - Tank Internal Protection - None  
D01 - Pipe Type - Steel/Carbon Steel/Iron

Tank Number: 020L  
Tank ID: 52868  
Tank Status: Closed - Removed  
Material Name: Closed - Removed  
Capacity Gallons: 550  
Install Date: Not reported  
Date Tank Closed: 04/01/1997  
Registered: True  
Tank Location: Underground  
Tank Type: Steel/carbon steel  
Material Code: 0008  
Common Name of Substance: Diesel

Tightness Test Method: NN  
Date Test: Not reported  
Next Test Date: Not reported  
Pipe Model: Not reported  
Modified By: TRANSLAT  
Last Modified: 04/14/2017

Equipment Records:

G00 - Tank Secondary Containment - None  
J02 - Dispenser - Suction Dispenser  
C02 - Pipe Location - Underground/On-ground  
B00 - Tank External Protection - None  
F00 - Pipe External Protection - None  
H00 - Tank Leak Detection - None  
I00 - Overfill - None  
A00 - Tank Internal Protection - None  
D01 - Pipe Type - Steel/Carbon Steel/Iron

Tank Number: 21  
Tank ID: 249973  
Tank Status: Closed - Removed  
Material Name: Closed - Removed  
Capacity Gallons: 550  
Install Date: Not reported  
Date Tank Closed: 07/11/2013

Map ID  
Direction  
Distance  
Elevation

MAP FINDINGS

Site

Database(s)

EDR ID Number  
EPA ID Number

1ST AVE RAILROAD (Continued)

U004078111

Registered: True  
Tank Location: Underground  
Tank Type: Fiberglass reinforced plastic [FRP]  
Tightness Test Method: NN  
Date Test: Not reported  
Next Test Date: Not reported  
Pipe Model: Not reported  
Modified By: NRLOMBAR  
Last Modified: 04/14/2017

Equipment Records:

D00 - Pipe Type - No Piping  
L00 - Piping Leak Detection - None  
E00 - Piping Secondary Containment - None  
G03 - Tank Secondary Containment - Vault (w/o access)  
H00 - Tank Leak Detection - None  
I00 - Overfill - None  
B00 - Tank External Protection - None  
C00 - Pipe Location - No Piping  
F00 - Pipe External Protection - None  
J00 - Dispenser - None  
A00 - Tank Internal Protection - None  
K00 - Spill Prevention - None

Tank Number: 22  
Tank ID: 249974  
Tank Status: Closed - Removed  
Material Name: Closed - Removed  
Capacity Gallons: 550  
Install Date: Not reported  
Date Tank Closed: 07/11/2013  
Registered: True  
Tank Location: Underground  
Tank Type: Fiberglass reinforced plastic [FRP]  
Tightness Test Method: NN  
Date Test: Not reported  
Next Test Date: Not reported  
Pipe Model: Not reported  
Modified By: NRLOMBAR  
Last Modified: 04/14/2017

Equipment Records:

D00 - Pipe Type - No Piping  
L00 - Piping Leak Detection - None  
A00 - Tank Internal Protection - None  
B01 - Tank External Protection - Painted/Asphalt Coating  
K00 - Spill Prevention - None  
C00 - Pipe Location - No Piping  
F00 - Pipe External Protection - None  
E00 - Piping Secondary Containment - None  
G03 - Tank Secondary Containment - Vault (w/o access)  
H00 - Tank Leak Detection - None  
I00 - Overfill - None  
J00 - Dispenser - None



Map ID  
 Direction  
 Distance  
 Elevation

MAP FINDINGS

Site

Database(s)

EDR ID Number  
 EPA ID Number

**AG256**      **NEW YORK CROSS HARBOR RWY CORP**      **RCRA NonGen / NLR**      **1001028525**  
**SW**      **4302 FIRST AVE**  
**1/8-1/4**      **BROOKLYN, NY 11232**  
**0.227 mi.**  
**1199 ft.**      **Site 6 of 7 in cluster AG**

**Relative:**  
**Higher**  
**Actual:**  
**9 ft.**

RCRA NonGen / NLR: 20070101  
 Date Form Received by Agency: 20070101  
 Handler Name: NEW YORK CROSS HARBOR RWY CORP  
 Handler Address: 4302 FIRST AVE  
 Handler City,State,Zip: BROOKLYN, NY 11232  
 EPA ID: NYR000007575  
 Contact Name: JOHN GREANEY  
 Contact Address: PO BOX 182  
 Contact City,State,Zip: BROOKLYN, NY 11232  
 Contact Telephone: 718-788-3690  
 Contact Fax: Not reported  
 Contact Email: Not reported  
 Contact Title: Not reported  
 EPA Region: 02  
 Land Type: Not reported  
 Federal Waste Generator Description: Not a generator, verified  
 Non-Notifier: Not reported  
 Biennial Report Cycle: Not reported  
 Accessibility: Not reported  
 Active Site Indicator: Not reported  
 State District Owner: NY  
 State District: NYSDEC R2  
 Mailing Address: PO BOX 182  
 Mailing City,State,Zip: BROOKLYN, NY 11232  
 Owner Name: NEW YORK CROSS HARBOR RLWY CORP  
 Owner Type: Private  
 Operator Name: NEW YORK CROSS HARBOR RLWY CORP  
 Operator Type: Private  
 Short-Term Generator Activity: No  
 Importer Activity: No  
 Mixed Waste Generator: No  
 Transporter Activity: No  
 Transfer Facility Activity: No  
 Recycler Activity with Storage: No  
 Small Quantity On-Site Burner Exemption: No  
 Smelting Melting and Refining Furnace Exemption: No  
 Underground Injection Control: No  
 Off-Site Waste Receipt: No  
 Universal Waste Indicator: No  
 Universal Waste Destination Facility: No  
 Federal Universal Waste: No  
 Active Site Fed-Reg Treatment Storage and Disposal Facility: Not reported  
 Active Site Converter Treatment storage and Disposal Facility: Not reported  
 Active Site State-Reg Treatment Storage and Disposal Facility: Not reported  
 Active Site State-Reg Handler: ---  
 Federal Facility Indicator: Not reported  
 Hazardous Secondary Material Indicator: NN  
 Sub-Part K Indicator: Not reported  
 Commercial TSD Indicator: No  
 Treatment Storage and Disposal Type: Not reported  
 2018 GPRR Permit Baseline: Not on the Baseline  
 2018 GPRR Renewals Baseline: Not on the Baseline  
 Permit Renewals Workload Universe: Not reported

Map ID  
Direction  
Distance  
Elevation

MAP FINDINGS

Site

Database(s)

EDR ID Number  
EPA ID Number

**NEW YORK CROSS HARBOR RWY CORP (Continued)**

**1001028525**

Permit Workload Universe:	Not reported
Permit Progress Universe:	Not reported
Post-Closure Workload Universe:	Not reported
Closure Workload Universe:	Not reported
202 GPRA Corrective Action Baseline:	No
Corrective Action Workload Universe:	No
Subject to Corrective Action Universe:	No
Non-TSDFs Where RCRA CA has Been Imposed Universe:	No
TSDFs Potentially Subject to CA Under 3004 (u)/(v) Universe:	No
TSDFs Only Subject to CA under Discretionary Auth Universe:	No
Corrective Action Priority Ranking:	No NCAPS ranking
Environmental Control Indicator:	No
Institutional Control Indicator:	No
Human Exposure Controls Indicator:	N/A
Groundwater Controls Indicator:	N/A
Operating TSDF Universe:	Not reported
Full Enforcement Universe:	Not reported
Significant Non-Complier Universe:	No
Unaddressed Significant Non-Complier Universe:	No
Addressed Significant Non-Complier Universe:	No
Significant Non-Complier With a Compliance Schedule Universe:	No
Financial Assurance Required:	Not reported
Handler Date of Last Change:	20150414
Recognized Trader-Importer:	No
Recognized Trader-Exporter:	No
Importer of Spent Lead Acid Batteries:	No
Exporter of Spent Lead Acid Batteries:	No
Recycler Activity Without Storage:	Not reported
Manifest Broker:	Not reported
Sub-Part P Indicator:	No

Hazardous Waste Summary:

Waste Code:	NONE
Waste Description:	Not Defined

Handler - Owner Operator:

Owner/Operator Indicator:	Operator
Owner/Operator Name:	NEW YORK CROSS HARBOR RLWY CORP
Legal Status:	Private
Date Became Current:	Not reported
Date Ended Current:	Not reported
Owner/Operator Address:	4302 FIRST AVE
Owner/Operator City,State,Zip:	BROOKLYN, NY 11232
Owner/Operator Telephone:	718-788-3690
Owner/Operator Telephone Ext:	Not reported
Owner/Operator Fax:	Not reported
Owner/Operator Email:	Not reported

Owner/Operator Indicator:	Owner
Owner/Operator Name:	NEW YORK CROSS HARBOR RLWY CORP
Legal Status:	Private
Date Became Current:	Not reported
Date Ended Current:	Not reported
Owner/Operator Address:	4302 FIRST AVE
Owner/Operator City,State,Zip:	BROOKLYN, NY 11232

Map ID  
Direction  
Distance  
Elevation

MAP FINDINGS

Site

Database(s)

EDR ID Number  
EPA ID Number

**NEW YORK CROSS HARBOR RWY CORP (Continued)**

**1001028525**

Owner/Operator Telephone: 718-788-3690  
Owner/Operator Telephone Ext: Not reported  
Owner/Operator Fax: Not reported  
Owner/Operator Email: Not reported

Owner/Operator Indicator: Owner  
Owner/Operator Name: NEW YORK CROSS HARBOR RLWY CORP  
Legal Status: Private  
Date Became Current: Not reported  
Date Ended Current: Not reported  
Owner/Operator Address: 4302 FIRST AVE  
Owner/Operator City,State,Zip: BROOKLYN, NY 11232  
Owner/Operator Telephone: 718-788-3690  
Owner/Operator Telephone Ext: Not reported  
Owner/Operator Fax: Not reported  
Owner/Operator Email: Not reported

Historic Generators:

Receive Date: 20060101  
Handler Name: NEW YORK CROSS HARBOR RWY CORP  
Federal Waste Generator Description: Not a generator, verified  
State District Owner: NY  
Large Quantity Handler of Universal Waste: No  
Recognized Trader Importer: No  
Recognized Trader Exporter: No  
Spent Lead Acid Battery Importer: No  
Spent Lead Acid Battery Exporter: No  
Current Record: No  
Non Storage Recycler Activity: Not reported  
Electronic Manifest Broker: Not reported

Receive Date: 20070101  
Handler Name: NEW YORK CROSS HARBOR RWY CORP  
Federal Waste Generator Description: Not a generator, verified  
State District Owner: NY  
Large Quantity Handler of Universal Waste: No  
Recognized Trader Importer: No  
Recognized Trader Exporter: No  
Spent Lead Acid Battery Importer: No  
Spent Lead Acid Battery Exporter: No  
Current Record: Yes  
Non Storage Recycler Activity: Not reported  
Electronic Manifest Broker: Not reported

Receive Date: 19950629  
Handler Name: NEW YORK CROSS HARBOR RWY CORP  
Federal Waste Generator Description: Not a generator, verified  
State District Owner: NY  
Large Quantity Handler of Universal Waste: No  
Recognized Trader Importer: No  
Recognized Trader Exporter: No  
Spent Lead Acid Battery Importer: No  
Spent Lead Acid Battery Exporter: No  
Current Record: No  
Non Storage Recycler Activity: Not reported  
Electronic Manifest Broker: Not reported

Map ID  
 Direction  
 Distance  
 Elevation

MAP FINDINGS

Site

Database(s)

EDR ID Number  
 EPA ID Number

**NEW YORK CROSS HARBOR RWY CORP (Continued)**

**1001028525**

List of NAICS Codes and Descriptions:  
 NAICS Codes: No NAICS Codes Found

Facility Has Received Notices of Violations:  
 Violations: No Violations Found

Evaluation Action Summary:  
 Evaluations: No Evaluations Found

<b>AA257</b>	<b>CON EDISON SERVICE BOX: 49080</b>	<b>RCRA NonGen / NLR</b>	<b>1016965010</b>
<b>ESE</b>	<b>337 36TH ST</b>	<b>NY MANIFEST</b>	<b>NYP004379061</b>
<b>1/8-1/4</b>	<b>BROOKLYN, NY 11232</b>		
<b>0.228 mi.</b>			
<b>1204 ft.</b>	<b>Site 5 of 5 in cluster AA</b>		

<b>Relative:</b>	RCRA NonGen / NLR:	
<b>Higher</b>	Date Form Received by Agency:	20131123
<b>Actual:</b>	Handler Name:	CON EDISON SERVICE BOX: 49080
<b>18 ft.</b>	Handler Address:	337 36TH ST
	Handler City,State,Zip:	BROOKLYN, NY 11232
	EPA ID:	NYP004379061
	Contact Name:	THOMAS TEELING
	Contact Address:	Not reported
	Contact City,State,Zip:	Not reported
	Contact Telephone:	212-460-3770
	Contact Fax:	Not reported
	Contact Email:	Not reported
	Contact Title:	SENIOR SCIENTIST
	EPA Region:	02
	Land Type:	Private
	Federal Waste Generator Description:	Not a generator, verified
	Non-Notifier:	Not reported
	Biennial Report Cycle:	Not reported
	Accessibility:	Not reported
	Active Site Indicator:	Not reported
	State District Owner:	NY
	State District:	NYSDEC R2
	Mailing Address:	IRVING PL, 15TH FL NE
	Mailing City,State,Zip:	NEW YORK, NY 10003
	Owner Name:	Not reported
	Owner Type:	Not reported
	Operator Name:	Not reported
	Operator Type:	Not reported
	Short-Term Generator Activity:	No
	Importer Activity:	No
	Mixed Waste Generator:	No
	Transporter Activity:	No
	Transfer Facility Activity:	No
	Recycler Activity with Storage:	No
	Small Quantity On-Site Burner Exemption:	No
	Smelting Melting and Refining Furnace Exemption:	No
	Underground Injection Control:	No
	Off-Site Waste Receipt:	No
	Universal Waste Indicator:	No
	Universal Waste Destination Facility:	No

Map ID  
Direction  
Distance  
Elevation

MAP FINDINGS

Site

Database(s)

EDR ID Number  
EPA ID Number

**CON EDISON SERVICE BOX: 49080 (Continued)**

**1016965010**

Federal Universal Waste:	No
Active Site Fed-Reg Treatment Storage and Disposal Facility:	Not reported
Active Site Converter Treatment storage and Disposal Facility:	Not reported
Active Site State-Reg Treatment Storage and Disposal Facility:	Not reported
Active Site State-Reg Handler:	---
Federal Facility Indicator:	Not reported
Hazardous Secondary Material Indicator:	NN
Sub-Part K Indicator:	Not reported
Commercial TSD Indicator:	No
Treatment Storage and Disposal Type:	Not reported
2018 GPRA Permit Baseline:	Not on the Baseline
2018 GPRA Renewals Baseline:	Not on the Baseline
Permit Renewals Workload Universe:	Not reported
Permit Workload Universe:	Not reported
Permit Progress Universe:	Not reported
Post-Closure Workload Universe:	Not reported
Closure Workload Universe:	Not reported
202 GPRA Corrective Action Baseline:	No
Corrective Action Workload Universe:	No
Subject to Corrective Action Universe:	No
Non-TSDFs Where RCRA CA has Been Imposed Universe:	No
TSDFs Potentially Subject to CA Under 3004 (u)/(v) Universe:	No
TSDFs Only Subject to CA under Discretionary Auth Universe:	No
Corrective Action Priority Ranking:	No NCAPS ranking
Environmental Control Indicator:	No
Institutional Control Indicator:	No
Human Exposure Controls Indicator:	N/A
Groundwater Controls Indicator:	N/A
Operating TSDF Universe:	Not reported
Full Enforcement Universe:	Not reported
Significant Non-Complier Universe:	No
Unaddressed Significant Non-Complier Universe:	No
Addressed Significant Non-Complier Universe:	No
Significant Non-Complier With a Compliance Schedule Universe:	No
Financial Assurance Required:	Not reported
Handler Date of Last Change:	20140701
Recognized Trader-Importer:	No
Recognized Trader-Exporter:	No
Importer of Spent Lead Acid Batteries:	No
Exporter of Spent Lead Acid Batteries:	No
Recycler Activity Without Storage:	Not reported
Manifest Broker:	Not reported
Sub-Part P Indicator:	No

Historic Generators:

Receive Date:	20131023
Handler Name:	CON EDISON SERVICE BOX: 49080
Federal Waste Generator Description:	Conditionally Exempt Small Quantity Generator
State District Owner:	NY
Large Quantity Handler of Universal Waste:	No
Recognized Trader Importer:	No
Recognized Trader Exporter:	No
Spent Lead Acid Battery Importer:	No
Spent Lead Acid Battery Exporter:	No
Current Record:	No
Non Storage Recycler Activity:	Not reported

Map ID  
Direction  
Distance  
Elevation

MAP FINDINGS

Site

Database(s)

EDR ID Number  
EPA ID Number

**CON EDISON SERVICE BOX: 49080 (Continued)**

**1016965010**

Electronic Manifest Broker: Not reported

Receive Date: 20131123  
Handler Name: CON EDISON SERVICE BOX: 49080  
Federal Waste Generator Description: Not a generator, verified  
State District Owner: NY  
Large Quantity Handler of Universal Waste: No  
Recognized Trader Importer: No  
Recognized Trader Exporter: No  
Spent Lead Acid Battery Importer: No  
Spent Lead Acid Battery Exporter: No  
Current Record: Yes  
Non Storage Recycler Activity: Not reported  
Electronic Manifest Broker: Not reported

List of NAICS Codes and Descriptions:  
NAICS Codes: No NAICS Codes Found

Facility Has Received Notices of Violations:  
Violations: No Violations Found

Evaluation Action Summary:  
Evaluations: No Evaluations Found

**NY MANIFEST:**

Name: CON EDISON  
Address: 337 36TH ST  
City,State,Zip: BROOKLYN, NY 11232  
Country: USA  
EPA ID: NYP004379061  
Facility Status: Not reported  
Location Address 1: 337-36TH ST  
Code: BP  
Location Address 2: SB49080  
Total Tanks: Not reported  
Location City: BROOKLYN  
Location State: NY  
Location Zip: 11232  
Location Zip 4: Not reported

**NY MANIFEST:**

EPAID: NYP004379061  
Mailing Name: CON EDISON  
Mailing Contact: CON EDISON  
Mailing Address 1: 4 IRVING PLACE  
Mailing Address 2: 15TH FL  
Mailing City: NEW YORK  
Mailing State: NY  
Mailing Zip: 10003  
Mailing Zip 4: Not reported  
Mailing Country: USA  
Mailing Phone: Not reported

**NY MANIFEST:**

Map ID  
Direction  
Distance  
Elevation

MAP FINDINGS

Site

Database(s)

EDR ID Number  
EPA ID Number

**CON EDISON SERVICE BOX: 49080 (Continued)**

**1016965010**

Document ID: Not reported  
Manifest Status: Not reported  
seq: Not reported  
Year: 2018  
Trans1 State ID: NJD003812047  
Trans2 State ID: Not reported  
Generator Ship Date: 10/23/2013  
Trans1 Recv Date: 10/23/2013  
Trans2 Recv Date: Not reported  
TSD Site Recv Date: 10/24/2013  
Part A Recv Date: Not reported  
Part B Recv Date: Not reported  
Generator EPA ID: NYP004379061  
Trans1 EPA ID: Not reported  
Trans2 EPA ID: Not reported  
TSD ID 1: NJD991291105  
TSD ID 2: Not reported  
Manifest Tracking Number: 002237493GBF  
Import Indicator: N  
Export Indicator: N  
Discr Quantity Indicator: N  
Discr Type Indicator: N  
Discr Residue Indicator: N  
Discr Partial Reject Indicator: N  
Discr Full Reject Indicator: N  
Manifest Ref Number: Not reported  
Alt Facility RCRA ID: Not reported  
Alt Facility Sign Date: Not reported  
MGMT Method Type Code: H110  
Waste Code: Not reported  
Waste Code: Not reported  
Waste Code: Not reported  
Waste Code: Not reported  
Waste Code: Not reported  
Waste Code: Not reported  
Quantity: 50  
Units: G - Gallons (liquids only)\* (8.3 pounds)  
Number of Containers: 1  
Container Type: TT - Cargo tank, tank trucks  
Handling Method: T Chemical, physical, or biological treatment.  
Specific Gravity: 1  
Waste Code: D008  
Waste Code 1\_2: Not reported  
Waste Code 1\_3: Not reported  
Waste Code 1\_4: Not reported  
Waste Code 1\_5: Not reported  
Waste Code 1\_6: Not reported

Map ID  
 Direction  
 Distance  
 Elevation

MAP FINDINGS

Site

Database(s)

EDR ID Number  
 EPA ID Number

**258**  
**East**  
**1/8-1/4**  
**0.228 mi.**  
**1204 ft.**

**OESM CORP**  
**121 31ST ST**  
**BROOKLYN, NY 11232**

**RCRA NonGen / NLR**  
**FINDS**  
**ECHO**

**1000294071**  
**NYD000726752**

**Relative:**  
**Higher**  
**Actual:**  
**16 ft.**

RCRA NonGen / NLR:  
 Date Form Received by Agency: 20070101  
 Handler Name: OESM CORP  
 Handler Address: 121 31ST ST  
 Handler City,State,Zip: BROOKLYN, NY 11232  
 EPA ID: NYD000726752  
 Contact Name: SAMUEL GOLDSTEIN  
 Contact Address: 31ST ST  
 Contact City,State,Zip: BROOKLYN, NY 11232  
 Contact Telephone: 718-788-4912  
 Contact Fax: Not reported  
 Contact Email: Not reported  
 Contact Title: Not reported  
 EPA Region: 02  
 Land Type: Not reported  
 Federal Waste Generator Description: Not a generator, verified  
 Non-Notifier: Not reported  
 Biennial Report Cycle: Not reported  
 Accessibility: Not reported  
 Active Site Indicator: Not reported  
 State District Owner: NY  
 State District: NYSDEC R2  
 Mailing Address: 31ST ST  
 Mailing City,State,Zip: BROOKLYN, NY 11232  
 Owner Name: LEONARD SILVER MFG  
 Owner Type: Private  
 Operator Name: LEONARD SILVER MFG  
 Operator Type: Private  
 Short-Term Generator Activity: No  
 Importer Activity: No  
 Mixed Waste Generator: No  
 Transporter Activity: No  
 Transfer Facility Activity: No  
 Recycler Activity with Storage: No  
 Small Quantity On-Site Burner Exemption: No  
 Smelting Melting and Refining Furnace Exemption: No  
 Underground Injection Control: No  
 Off-Site Waste Receipt: No  
 Universal Waste Indicator: No  
 Universal Waste Destination Facility: No  
 Federal Universal Waste: No  
 Active Site Fed-Reg Treatment Storage and Disposal Facility: Not reported  
 Active Site Converter Treatment storage and Disposal Facility: Not reported  
 Active Site State-Reg Treatment Storage and Disposal Facility: Not reported  
 Active Site State-Reg Handler: ---  
 Federal Facility Indicator: Not reported  
 Hazardous Secondary Material Indicator: NN  
 Sub-Part K Indicator: Not reported  
 Commercial TSD Indicator: No  
 Treatment Storage and Disposal Type: Not reported  
 2018 GPRR Permit Baseline: Not on the Baseline  
 2018 GPRR Renewals Baseline: Not on the Baseline  
 Permit Renewals Workload Universe: Not reported



Map ID  
 Direction  
 Distance  
 Elevation

MAP FINDINGS

Site

Database(s)

EDR ID Number  
 EPA ID Number

**OESM CORP (Continued)**

**1000294071**

Permit Workload Universe:	Not reported
Permit Progress Universe:	Not reported
Post-Closure Workload Universe:	Not reported
Closure Workload Universe:	Not reported
202 GPRA Corrective Action Baseline:	No
Corrective Action Workload Universe:	No
Subject to Corrective Action Universe:	No
Non-TSDFs Where RCRA CA has Been Imposed Universe:	No
TSDFs Potentially Subject to CA Under 3004 (u)/(v) Universe:	No
TSDFs Only Subject to CA under Discretionary Auth Universe:	No
Corrective Action Priority Ranking:	No NCAPS ranking
Environmental Control Indicator:	No
Institutional Control Indicator:	No
Human Exposure Controls Indicator:	N/A
Groundwater Controls Indicator:	N/A
Operating TSDF Universe:	Not reported
Full Enforcement Universe:	Not reported
Significant Non-Complier Universe:	No
Unaddressed Significant Non-Complier Universe:	No
Addressed Significant Non-Complier Universe:	No
Significant Non-Complier With a Compliance Schedule Universe:	No
Financial Assurance Required:	Not reported
Handler Date of Last Change:	20150414
Recognized Trader-Importer:	No
Recognized Trader-Exporter:	No
Importer of Spent Lead Acid Batteries:	No
Exporter of Spent Lead Acid Batteries:	No
Recycler Activity Without Storage:	Not reported
Manifest Broker:	Not reported
Sub-Part P Indicator:	No

**Hazardous Waste Summary:**

<p>Waste Code:</p> <p>Waste Description:</p>	<p>F001</p> <p>THE FOLLOWING SPENT HALOGENATED SOLVENTS USED IN DEGREASING: TETRACHLOROETHYLENE, TRICHLOROETHYLENE, METHYLENE CHLORIDE, 1,1,1-TRICHLOROETHANE, CARBON TETRACHLORIDE AND CHLORINATED FLUOROCARBONS; ALL SPENT SOLVENT MIXTURES/BLENDS USED IN DEGREASING CONTAINING, BEFORE USE, A TOTAL OF TEN PERCENT OR MORE (BY VOLUME) OF ONE OR MORE OF THE ABOVE HALOGENATED SOLVENTS OR THOSE SOLVENTS LISTED IN F002, F004, AND F005; AND STILL BOTTOMS FROM THE RECOVERY OF THESE SPENT SOLVENTS AND SPENT SOLVENT MIXTURES.</p>
<p>Waste Code:</p> <p>Waste Description:</p>	<p>F006</p> <p>WASTEWATER TREATMENT SLUDGES FROM ELECTROPLATING OPERATIONS, EXCEPT FROM THE FOLLOWING PROCESSES: (1) SULFURIC ACID ANODIZING OF ALUMINUM; (2) TIN PLATING ON CARBON STEEL; (3) ZINC PLATING (SEGREGATED BASIS) ON CARBON STEEL; (4) ALUMINUM OR ZINC-ALUMINUM PLATING ON CARBON STEEL; (5) CLEANING/STRIPPING ASSOCIATED WITH TIN, ZINC, AND ALUMINUM PLATING ON CARBON STEEL; AND (6) CHEMICAL ETCHING AND MILLING OF ALUMINUM.</p>
<p>Waste Code:</p> <p>Waste Description:</p>	<p>F007</p> <p>SPENT CYANIDE PLATING BATH SOLUTIONS FROM ELECTROPLATING OPERATIONS.</p>
<p>Waste Code:</p> <p>Waste Description:</p>	<p>F008</p> <p>PLATING BATH RESIDUES FROM THE BOTTOM OF PLATING BATHS FROM</p>

Map ID  
Direction  
Distance  
Elevation

MAP FINDINGS

Site

Database(s)

EDR ID Number  
EPA ID Number

**OESM CORP (Continued)**

**1000294071**

ELECTROPLATING OPERATIONS IN WHICH CYANIDES ARE USED IN THE PROCESS.

Waste Code: F009  
Waste Description: SPENT STRIPPING AND CLEANING BATH SOLUTIONS FROM ELECTROPLATING OPERATIONS IN WHICH CYANIDES ARE USED IN THE PROCESS.

Handler - Owner Operator:

Owner/Operator Indicator: Owner  
Owner/Operator Name: LEONARD SILVER MFG  
Legal Status: Private  
Date Became Current: Not reported  
Date Ended Current: Not reported  
Owner/Operator Address: NOT REQUIRED  
Owner/Operator City,State,Zip: NOT REQUIRED, WY 99999  
Owner/Operator Telephone: 212-555-1212  
Owner/Operator Telephone Ext: Not reported  
Owner/Operator Fax: Not reported  
Owner/Operator Email: Not reported

Owner/Operator Indicator: Owner  
Owner/Operator Name: LEONARD SILVER MFG  
Legal Status: Private  
Date Became Current: Not reported  
Date Ended Current: Not reported  
Owner/Operator Address: NOT REQUIRED  
Owner/Operator City,State,Zip: NOT REQUIRED, WY 99999  
Owner/Operator Telephone: 212-555-1212  
Owner/Operator Telephone Ext: Not reported  
Owner/Operator Fax: Not reported  
Owner/Operator Email: Not reported

Owner/Operator Indicator: Operator  
Owner/Operator Name: LEONARD SILVER MFG  
Legal Status: Private  
Date Became Current: Not reported  
Date Ended Current: Not reported  
Owner/Operator Address: NOT REQUIRED  
Owner/Operator City,State,Zip: NOT REQUIRED, WY 99999  
Owner/Operator Telephone: 212-555-1212  
Owner/Operator Telephone Ext: Not reported  
Owner/Operator Fax: Not reported  
Owner/Operator Email: Not reported

Historic Generators:

Receive Date: 20060101  
Handler Name: OESM CORP  
Federal Waste Generator Description: Not a generator, verified  
State District Owner: NY  
Large Quantity Handler of Universal Waste: No  
Recognized Trader Importer: No  
Recognized Trader Exporter: No  
Spent Lead Acid Battery Importer: No  
Spent Lead Acid Battery Exporter: No  
Current Record: No  
Non Storage Recycler Activity: Not reported  
Electronic Manifest Broker: Not reported

Map ID  
 Direction  
 Distance  
 Elevation

MAP FINDINGS

Site

Database(s)

EDR ID Number  
 EPA ID Number

**OESM CORP (Continued)**

**1000294071**

Receive Date: 20070101  
 Handler Name: OESM CORP  
 Federal Waste Generator Description: Not a generator, verified  
 State District Owner: NY  
 Large Quantity Handler of Universal Waste: No  
 Recognized Trader Importer: No  
 Recognized Trader Exporter: No  
 Spent Lead Acid Battery Importer: No  
 Spent Lead Acid Battery Exporter: No  
 Current Record: Yes  
 Non Storage Recycler Activity: Not reported  
 Electronic Manifest Broker: Not reported

Receive Date: 19800902  
 Handler Name: OESM CORP  
 Federal Waste Generator Description: Not a generator, verified  
 State District Owner: NY  
 Large Quantity Handler of Universal Waste: No  
 Recognized Trader Importer: No  
 Recognized Trader Exporter: No  
 Spent Lead Acid Battery Importer: No  
 Spent Lead Acid Battery Exporter: No  
 Current Record: No  
 Non Storage Recycler Activity: Not reported  
 Electronic Manifest Broker: Not reported

List of NAICS Codes and Descriptions:  
 NAICS Codes: No NAICS Codes Found

Facility Has Received Notices of Violation:  
 Found Violation: No  
 Agency Which Determined Violation: Not reported  
 Violation Short Description: Not reported  
 Date Violation was Determined: Not reported  
 Actual Return to Compliance Date: Not reported  
 Return to Compliance Qualifier: Not reported  
 Violation Responsible Agency: Not reported  
 Scheduled Compliance Date: Not reported  
 Enforcement Identifier: Not reported  
 Date of Enforcement Action: Not reported  
 Enforcement Responsible Agency: Not reported  
 Enforcement Docket Number: Not reported  
 Enforcement Attorney: Not reported  
 Corrective Action Component: Not reported  
 Appeal Initiated Date: Not reported  
 Appeal Resolution Date: Not reported  
 Disposition Status Date: Not reported  
 Disposition Status: Not reported  
 Disposition Status Description: Not reported  
 Consent/Final Order Sequence Number: Not reported  
 Consent/Final Order Respondent Name: Not reported  
 Consent/Final Order Lead Agency: Not reported  
 Enforcement Type: Not reported  
 Enforcement Responsible Person: Not reported  
 Enforcement Responsible Sub-Organization: Not reported  
 SEP Sequence Number: Not reported

Map ID  
Direction  
Distance  
Elevation

MAP FINDINGS

Site

Database(s)

EDR ID Number  
EPA ID Number

**OESM CORP (Continued)**

**1000294071**

SEP Expenditure Amount:	Not reported
SEP Scheduled Completion Date:	Not reported
SEP Actual Date:	Not reported
SEP Defaulted Date:	Not reported
SEP Type:	Not reported
SEP Type Description:	Not reported
Proposed Amount:	Not reported
Final Monetary Amount:	Not reported
Paid Amount:	Not reported
Final Count:	Not reported
Final Amount:	Not reported

Evaluation Action Summary:

Evaluation Date:	19900803
Evaluation Responsible Agency:	State
Found Violation:	No
Evaluation Type Description:	COMPLIANCE EVALUATION INSPECTION ON-SITE
Evaluation Responsible Person Identifier:	NYDEC
Evaluation Responsible Sub-Organization:	Not reported
Actual Return to Compliance Date:	Not reported
Scheduled Compliance Date:	Not reported
Date of Request:	Not reported
Date Response Received:	Not reported
Request Agency:	Not reported
Former Citation:	Not reported

FINDS:

Registry ID: 110004331107

Click Here:

Environmental Interest/Information System:

RCRAInfo is a national information system that supports the Resource Conservation and Recovery Act (RCRA) program through the tracking of events and activities related to facilities that generate, transport, and treat, store, or dispose of hazardous waste. RCRAInfo allows RCRA program staff to track the notification, permit, compliance, and corrective action activities required under RCRA.

[Click this hyperlink](#) while viewing on your computer to access additional FINDS: detail in the EDR Site Report.

ECHO:

Envid:	1000294071
Registry ID:	110004331107
DFR URL:	<a href="http://echo.epa.gov/detailed-facility-report?fid=110004331107">http://echo.epa.gov/detailed-facility-report?fid=110004331107</a>
Name:	OESM CORP
Address:	121 31ST ST
City,State,Zip:	BROOKLYN, NY 11232

Map ID  
 Direction  
 Distance  
 Elevation

MAP FINDINGS

Site

Database(s)

EDR ID Number  
 EPA ID Number

**AI259**  
**South**  
**1/8-1/4**  
**0.229 mi.**  
**1209 ft.**

**NEW YORK TELEPHONE CO**  
**230 43RD ST**  
**BROOKLYN, NY 11232**  
**Site 5 of 6 in cluster AI**

**RCRA-VSQQ** **1004758334**  
**FINDS** **NYD986993814**  
**ECHO**  
**NY MANIFEST**

**Relative:**  
**Higher**  
**Actual:**  
**20 ft.**

**RCRA-VSQQ:**  
 Date Form Received by Agency: 20070101  
 Handler Name: NEW YORK TELEPHONE CO  
 Handler Address: 230 43RD ST  
 Handler City,State,Zip: BROOKLYN, NY 11232  
 EPA ID: NYD986993814  
 Contact Name: TONY MILEO  
 Contact Address: LIVINGSTON ST  
 Contact City,State,Zip: BROOKLYN, NY 11201  
 Contact Telephone: 718-834-6417  
 Contact Fax: Not reported  
 Contact Email: Not reported  
 Contact Title: Not reported  
 EPA Region: 02  
 Land Type: Not reported  
 Federal Waste Generator Description: Conditionally Exempt Small Quantity Generator  
 Non-Notifier: Not reported  
 Biennial Report Cycle: Not reported  
 Accessibility: Not reported  
 Active Site Indicator: Handler Activities  
 State District Owner: NY  
 State District: NYSDEC R2  
 Mailing Address: LIVINGSTON ST  
 Mailing City,State,Zip: BROOKLYN, NY 11201  
 Owner Name: NEW YORK TELEPHONE CO  
 Owner Type: Private  
 Operator Name: NEW YORK TELEPHONE CO  
 Operator Type: Private  
 Short-Term Generator Activity: No  
 Importer Activity: No  
 Mixed Waste Generator: No  
 Transporter Activity: No  
 Transfer Facility Activity: No  
 Recycler Activity with Storage: No  
 Small Quantity On-Site Burner Exemption: No  
 Smelting Melting and Refining Furnace Exemption: No  
 Underground Injection Control: No  
 Off-Site Waste Receipt: No  
 Universal Waste Indicator: No  
 Universal Waste Destination Facility: No  
 Federal Universal Waste: No  
 Active Site Fed-Reg Treatment Storage and Disposal Facility: Not reported  
 Active Site Converter Treatment storage and Disposal Facility: Not reported  
 Active Site State-Reg Treatment Storage and Disposal Facility: Not reported  
 Active Site State-Reg Handler: ---  
 Federal Facility Indicator: Not reported  
 Hazardous Secondary Material Indicator: NN  
 Sub-Part K Indicator: Not reported  
 Commercial TSD Indicator: No  
 Treatment Storage and Disposal Type: Not reported  
 2018 GPRP Permit Baseline: Not on the Baseline  
 2018 GPRP Renewals Baseline: Not on the Baseline  
 Permit Renewals Workload Universe: Not reported

Map ID  
Direction  
Distance  
Elevation

MAP FINDINGS

Site

Database(s)

EDR ID Number  
EPA ID Number

**NEW YORK TELEPHONE CO (Continued)**

**1004758334**

Permit Workload Universe:	Not reported
Permit Progress Universe:	Not reported
Post-Closure Workload Universe:	Not reported
Closure Workload Universe:	Not reported
202 GPRA Corrective Action Baseline:	No
Corrective Action Workload Universe:	No
Subject to Corrective Action Universe:	No
Non-TSDFs Where RCRA CA has Been Imposed Universe:	No
TSDFs Potentially Subject to CA Under 3004 (u)/(v) Universe:	No
TSDFs Only Subject to CA under Discretionary Auth Universe:	No
Corrective Action Priority Ranking:	No NCAPS ranking
Environmental Control Indicator:	No
Institutional Control Indicator:	No
Human Exposure Controls Indicator:	N/A
Groundwater Controls Indicator:	N/A
Operating TSDF Universe:	Not reported
Full Enforcement Universe:	Not reported
Significant Non-Complier Universe:	No
Unaddressed Significant Non-Complier Universe:	No
Addressed Significant Non-Complier Universe:	No
Significant Non-Complier With a Compliance Schedule Universe:	No
Financial Assurance Required:	Not reported
Handler Date of Last Change:	20150414
Recognized Trader-Importer:	No
Recognized Trader-Exporter:	No
Importer of Spent Lead Acid Batteries:	No
Exporter of Spent Lead Acid Batteries:	No
Recycler Activity Without Storage:	Not reported
Manifest Broker:	Not reported
Sub-Part P Indicator:	No

Hazardous Waste Summary:

Waste Code:	D001
Waste Description:	IGNITABLE WASTE

Handler - Owner Operator:

Owner/Operator Indicator:	Owner
Owner/Operator Name:	NEW YORK TELEPHONE CO
Legal Status:	Private
Date Became Current:	Not reported
Date Ended Current:	Not reported
Owner/Operator Address:	111 LIVINGSTON ST
Owner/Operator City,State,Zip:	BROOKLYN, NY 11201
Owner/Operator Telephone:	718-834-6417
Owner/Operator Telephone Ext:	Not reported
Owner/Operator Fax:	Not reported
Owner/Operator Email:	Not reported

Owner/Operator Indicator:	Operator
Owner/Operator Name:	NEW YORK TELEPHONE CO
Legal Status:	Private
Date Became Current:	Not reported
Date Ended Current:	Not reported
Owner/Operator Address:	111 LIVINGSTON ST
Owner/Operator City,State,Zip:	BROOKLYN, NY 11201

Map ID  
Direction  
Distance  
Elevation

MAP FINDINGS

Site

Database(s)

EDR ID Number  
EPA ID Number

**NEW YORK TELEPHONE CO (Continued)**

**1004758334**

Owner/Operator Telephone: 718-834-6417  
Owner/Operator Telephone Ext: Not reported  
Owner/Operator Fax: Not reported  
Owner/Operator Email: Not reported  
  
Owner/Operator Indicator: Owner  
Owner/Operator Name: NEW YORK TELEPHONE CO  
Legal Status: Private  
Date Became Current: Not reported  
Date Ended Current: Not reported  
Owner/Operator Address: 111 LIVINGSTON ST  
Owner/Operator City,State,Zip: BROOKLYN, NY 11201  
Owner/Operator Telephone: 718-834-6417  
Owner/Operator Telephone Ext: Not reported  
Owner/Operator Fax: Not reported  
Owner/Operator Email: Not reported

Historic Generators:

Receive Date: 20060101  
Handler Name: NEW YORK TELEPHONE CO  
Federal Waste Generator Description: Conditionally Exempt Small Quantity Generator  
State District Owner: NY  
Large Quantity Handler of Universal Waste: No  
Recognized Trader Importer: No  
Recognized Trader Exporter: No  
Spent Lead Acid Battery Importer: No  
Spent Lead Acid Battery Exporter: No  
Current Record: No  
Non Storage Recycler Activity: Not reported  
Electronic Manifest Broker: Not reported

Receive Date: 20070101  
Handler Name: NEW YORK TELEPHONE CO  
Federal Waste Generator Description: Conditionally Exempt Small Quantity Generator  
State District Owner: NY  
Large Quantity Handler of Universal Waste: No  
Recognized Trader Importer: No  
Recognized Trader Exporter: No  
Spent Lead Acid Battery Importer: No  
Spent Lead Acid Battery Exporter: No  
Current Record: Yes  
Non Storage Recycler Activity: Not reported  
Electronic Manifest Broker: Not reported

Receive Date: 19920310  
Handler Name: NEW YORK TELEPHONE CO  
Federal Waste Generator Description: Conditionally Exempt Small Quantity Generator  
State District Owner: NY  
Large Quantity Handler of Universal Waste: No  
Recognized Trader Importer: No  
Recognized Trader Exporter: No  
Spent Lead Acid Battery Importer: No  
Spent Lead Acid Battery Exporter: No  
Current Record: No  
Non Storage Recycler Activity: Not reported  
Electronic Manifest Broker: Not reported

Map ID  
Direction  
Distance  
Elevation

MAP FINDINGS

Site

Database(s)

EDR ID Number  
EPA ID Number

**NEW YORK TELEPHONE CO (Continued)**

**1004758334**

List of NAICS Codes and Descriptions:

NAICS Codes: No NAICS Codes Found

Facility Has Received Notices of Violations:

Violations: No Violations Found

Evaluation Action Summary:

Evaluations: No Evaluations Found

**FINDS:**

Registry ID: 110004486574

Click Here:

Environmental Interest/Information System:

RCRAInfo is a national information system that supports the Resource Conservation and Recovery Act (RCRA) program through the tracking of events and activities related to facilities that generate, transport, and treat, store, or dispose of hazardous waste. RCRAInfo allows RCRA program staff to track the notification, permit, compliance, and corrective action activities required under RCRA.

[Click this hyperlink](#) while viewing on your computer to access additional FINDS: detail in the EDR Site Report.

**ECHO:**

Envid: 1004758334  
Registry ID: 110004486574  
DFR URL: <http://echo.epa.gov/detailed-facility-report?fid=110004486574>  
Name: NEW YORK TELEPHONE CO  
Address: 230 43RD ST  
City,State,Zip: BROOKLYN, NY 11232

**NY MANIFEST:**

Name: VERIZON  
Address: 230 43RD ST  
City,State,Zip: BROOKLYN, NY 11232  
Country: USA  
EPA ID: NYD986993814  
Facility Status: Not reported  
Location Address 1: 230 43RD ST  
Code: BP  
Location Address 2: Not reported  
Total Tanks: Not reported  
Location City: BROOKLYN  
Location State: NY  
Location Zip: 11232  
Location Zip 4: 2818

**NY MANIFEST:**

EPAID: NYD986993814  
Mailing Name: VERIZON  
Mailing Contact: ROBERT KOTARSKI  
Mailing Address 1: 230 43RD ST  
Mailing Address 2: Not reported



Map ID  
Direction  
Distance  
Elevation

MAP FINDINGS

Site

Database(s)

EDR ID Number  
EPA ID Number

**NEW YORK TELEPHONE CO (Continued)**

**1004758334**

Mailing City: BROOKLYN  
Mailing State: NY  
Mailing Zip: 11232  
Mailing Zip 4: Not reported  
Mailing Country: USA  
Mailing Phone: 7188346417

**AI260**  
**South**  
**1/8-1/4**  
**0.229 mi.**  
**1209 ft.**

**VERIZON NEW YORK, INC.-NY-35555**

**230 43RD STREET**  
**BROOKLYN, NY 11232**

**NY TANKS** **S104621198**  
**NY Spills** **N/A**

**Site 6 of 6 in cluster AI**

**Relative:**  
**Higher**  
**Actual:**  
**20 ft.**

**TANKS:**

Name: VERIZON NEW YORK, INC.-NY-35555  
Address: 230 43RD STREET  
City,State,Zip: BROOKLYN, NY 11232  
Facility Id: 2-344257  
Region: STATE  
DEC Region: 2  
Site Status: Active  
Program Type: PBS  
Expiration Date: 12/02/2023  
UTM X: 583483.78646  
UTM Y: 4500632.47235

**SPILLS:**

Name: BELL ATLANTIC  
Address: 230 43RD ST  
City,State,Zip: BROOKLYN, NY  
Spill Number/Closed Date: 9108899 / 2007-05-24  
Facility ID: 9108899  
Facility Type: ER  
DER Facility ID: 103564  
Site ID: 119226  
DEC Region: 2  
Spill Cause: Equipment Failure  
Spill Class: C3  
SWIS: 2401  
Spill Date: 1991-11-19  
Investigator: SKCARLSO  
Referred To: NFA ISSUED  
Reported to Dept: 1991-11-20  
CID: Not reported  
Water Affected: Not reported  
Spill Source: Commercial/Industrial  
Spill Notifier: Other  
Cleanup Ceased: 2004-07-14  
Cleanup Meets Std: False  
Last Inspection: Not reported  
Recommended Penalty: False  
UST Trust: True  
Remediation Phase: 0  
Date Entered In Computer: 1991-11-26  
Spill Record Last Update: 2014-09-16  
Spiller Name: Not reported

Map ID  
Direction  
Distance  
Elevation

MAP FINDINGS

Site

Database(s)

EDR ID Number  
EPA ID Number

**VERIZON NEW YORK, INC.-NY-35555 (Continued)**

**S104621198**

Spiller Company: BELL ATLANTIC  
Spiller Address: Not reported  
Spiller Company: 001  
Contact Name: Not reported  
DEC Memo: "Prior to Sept, 2004 data translation this spill Lead\_DEC Field was SUN 10/10/95: This is additional information about material spilled from the translation of the old spill file: YARDS. Transferred from Tang. 09/23/2003 Transferred from Tibbe to Sun. 10/03/2003- Sun- File Review by Sun: -Quarterly Report Jan 2003 thru March 2003 by EnviroTrac ( Jeff Bohlen, 631-471-1500) -On Jan 28, 2003, Verizon's consultant performed the injection of oxygen releasing material (ORM) into the groundwater at the site. A total of 440 pounds of calcium peroxide (IXPER 75C) was injected through a network of 10 boring locations. At each boring, Geoprobe equipment was utilized to disperse approximately 40 to 50 pounds of ORM and a half of a pound of food grade sugar across the uppermost 12-feet of saturated soils. The results of this first quarter groundwater monitoring event indicate a decline in total dissolved BTEX/MTBE concentrations in Monitoring wells MW-2, MW-3, MW-5, MW-8 and MW-B. But, it show a significant increase in total BTEX & total VOCs in MW-4, and did not produce the desired downward trend of dissolved VOCs in groundwater. -Quarterly Report April 2003 thru June 2003 by EnviroTRac Ltd (Jeff Bohlen, 631-471-1500)- The results of this quarter indicate a decline in total dissolved BTEX/MTBE concentrations in Monitoring Wells MW-1, MW-3, MW-5, MW-7 and MW-B. But, it shows a significant increase in total dissolved BTEX and total VOCs in MW-2, MW-4 and MW-8. The bio remediation using ORM injection into the groundwater is not producing the intended results. DEC intends to ask Verizon to investigate the soil around the 2x2000 gallon gasoline USTs (closed-in-place), and to confirm the groundwater flow direction. 10/07/2003- Sun & Vought visited the Verizon's site and met with John Quatrale of Verizon and Jeff Bohlen of Envirotrac. Based on our discussion, Verizon/Envirotrac will confirm the ground water flow direction in the next quarterly report. 10/17/2003-Sun sent an e-mail to John Quatrale of Verizon (516-292-8166), requesting the following actions be taken: 1) Correct the North arrow direction on Figure 1 of the Quarterly Report, 2) Re-survey the wells and determine the groundwater flow direction, 3) Provide the most recent quarterly report-covering July 2003 through September 2003. 10/30/2003-Sun- File Review by Sun: -Updated Report-July 2003 through September 2003: The results of the third quarter 2003 groundwater monitoring event indicated a decline in total dissolved VOC concentrations in MW-2 and MW-4, however, the total dissolved VOC concentrations increased in MW-5, MW-8, and MW-B. The hottest spot is on MW-4, which has 28,111 ppb of BTEX (max),and 30,411 ppb of total VOCs(max). MW-2 has the highest MTBE of 1,300 ppb (max). Per the quarterly report, Verizon may elec to remove the active 4000-gallon underground storage tank (UST) containing gasoline along with the dispenser island and associated piping during the next reporting period. 12/31/2004-File Update by Sun: On April 8th and 9th, 2004, one 4000-gallon gasoline underground storage tank (UST) and the associated dispenser island and piping at the subject site were removed. A total of six post-excavation soil samples were collected. Five of the soil samples were collected from the UST excavation. The soil samples were collected at each sidewall of the UST excavation in addition to the bottom of the UST excavation. On additional soil sample was collected from the area of the dispenser island. Post-excavation soil samples

Map ID  
Direction  
Distance  
Elevation

MAP FINDINGS

Site

Database(s)

EDR ID Number  
EPA ID Number

VERIZON NEW YORK, INC.-NY-35555 (Continued)

S104621198

collected from the sidewalls and bottom of the UST excavation and from the area of the dispenser island were below NYSDEC TAGM 4046 Recommended Soil Cleanup Objectives for the VOCs analyzed. 1/3/2005-File Update by Sun: On 12/7/04, the Department approves the remedial system proposed by EnviroTrac dated 11/1/04 for the subject site; specifically, the use of Soil Vapor Extraction/Air Sparging (SVE/AS) remedial system for in-situ remediation of the petroleum contaminated subsurface soil as well as petroleum compounds dissolved in groundwater. 1/5/06: Case reassigned to Andersen. 1/11/06: Reviewed the quarterly report dated 1/10/06. SVE/AS in operation. Samples taken on 9/28/05. Max BTEX 164.2 ppb (MW-4). Max MTBE 178 ppb (MW2). 1/19/06: Reviewed the fourth quarterly 2005 update report. BTEX and MTBE ND in all wells sampled. Approved shutoff of the AS/SVE system. 4/27/06: Meeting with Verizon, NYSDEC, and EnviroTrac. March gw monitoring showed rebounding in one well. Awaiting formal copy of monitoring report. 5/11/06: Received first quarterly 2006. SVE/AS was shut off on 1/19/06. BTEX and MTBE ND in all wells except MWB. An off site source is suspected in MWB. Concentrations in MWB: BTEX 33.6ppb, MTBE ND, Naphthalene 1,770 ppb. The naphthalene concentration in MWB was ND for the last two quarters. Wait another quarter to confirm the naphthalene concentration in MWB. Then request off site well to confirm an off-site source. Reopened spill 8910578, failed tank tightness test of fuel oil USTs on upgradient property which was never investigated. 10/11/06: Received april - june 2006 monitoring report. Wells sampled on 6/15/06. Max BTEX 19 ppb (MWB), max MTBE 47 ppb (MW-2). TVOC 1,093 ppb (MWB). High naphthalene in MWB may be result of an off-site source. Spill 8910578, directly upgradient, is currently being investigated. The Department approved that groundwater sampling cease while the Department investigates spill 8910578. 5/24/07: NFA issued."

Remarks: "CONTAMINATED SOIL"  
All Materials:  
Site ID: 119226  
Operable Unit ID: 962943  
Operable Unit: 01  
Material ID: 417567  
Material Code: 0009  
Material Name: gasoline  
Case No.: Not reported  
Material FA: Petroleum  
Quantity: 30.00  
Units: L  
Recovered: .00  
Oxygenate: Not reported

AG261  
SW  
1/8-1/4  
0.230 mi.  
1212 ft.

NYC ECONOMIC DEVELOPMENT CORP  
4301 1ST AVE  
BROOKLYN, NY 11232

RCRA NonGen / NLR 1001224436  
FINDS NYR000056531  
ECHO

Site 7 of 7 in cluster AG

Relative:  
Higher  
Actual:  
10 ft.

RCRA NonGen / NLR:  
Date Form Received by Agency: 20070101  
Handler Name: NYC ECONOMIC DEVELOPMENT CORP  
Handler Address: 4301 1ST AVE  
Handler City,State,Zip: BROOKLYN, NY 11232-3303

Map ID  
 Direction  
 Distance  
 Elevation

MAP FINDINGS

Site

Database(s)

EDR ID Number  
 EPA ID Number

**NYC ECONOMIC DEVELOPMENT CORP (Continued)**

**1001224436**

EPA ID:	NYR000056531
Contact Name:	JACK POWERS
Contact Address:	WILLIAM ST
Contact City,State,Zip:	NEW YORK, NY 10038
Contact Telephone:	212-312-3752
Contact Fax:	Not reported
Contact Email:	Not reported
Contact Title:	Not reported
EPA Region:	02
Land Type:	Municipal
Federal Waste Generator Description:	Not a generator, verified
Non-Notifier:	Not reported
Biennial Report Cycle:	Not reported
Accessibility:	Not reported
Active Site Indicator:	Not reported
State District Owner:	NY
State District:	NYSDEC R2
Mailing Address:	WILLIAM ST
Mailing City,State,Zip:	NEW YORK, NY 10038
Owner Name:	NYC ECONOMIC DEVELOPMENT CORP
Owner Type:	Private
Operator Name:	NYC ECONOMIC DEVELOPMENT CORP
Operator Type:	Private
Short-Term Generator Activity:	No
Importer Activity:	No
Mixed Waste Generator:	No
Transporter Activity:	No
Transfer Facility Activity:	No
Recycler Activity with Storage:	No
Small Quantity On-Site Burner Exemption:	No
Smelting Melting and Refining Furnace Exemption:	No
Underground Injection Control:	No
Off-Site Waste Receipt:	No
Universal Waste Indicator:	No
Universal Waste Destination Facility:	No
Federal Universal Waste:	No
Active Site Fed-Reg Treatment Storage and Disposal Facility:	Not reported
Active Site Converter Treatment storage and Disposal Facility:	Not reported
Active Site State-Reg Treatment Storage and Disposal Facility:	Not reported
Active Site State-Reg Handler:	---
Federal Facility Indicator:	Not reported
Hazardous Secondary Material Indicator:	NN
Sub-Part K Indicator:	Not reported
Commercial TSD Indicator:	No
Treatment Storage and Disposal Type:	Not reported
2018 GPRA Permit Baseline:	Not on the Baseline
2018 GPRA Renewals Baseline:	Not on the Baseline
Permit Renewals Workload Universe:	Not reported
Permit Workload Universe:	Not reported
Permit Progress Universe:	Not reported
Post-Closure Workload Universe:	Not reported
Closure Workload Universe:	Not reported
202 GPRA Corrective Action Baseline:	No
Corrective Action Workload Universe:	No
Subject to Corrective Action Universe:	No
Non-TSDs Where RCRA CA has Been Imposed Universe:	No
TSDs Potentially Subject to CA Under 3004 (u)/(v) Universe:	No

Map ID  
Direction  
Distance  
Elevation

MAP FINDINGS

Site

Database(s)

EDR ID Number  
EPA ID Number

**NYC ECONOMIC DEVELOPMENT CORP (Continued)**

**1001224436**

TSDFs Only Subject to CA under Discretionary Auth Universe: No  
Corrective Action Priority Ranking: No NCAPS ranking  
Environmental Control Indicator: No  
Institutional Control Indicator: No  
Human Exposure Controls Indicator: N/A  
Groundwater Controls Indicator: N/A  
Operating TSDF Universe: Not reported  
Full Enforcement Universe: Not reported  
Significant Non-Complier Universe: No  
Unaddressed Significant Non-Complier Universe: No  
Addressed Significant Non-Complier Universe: No  
Significant Non-Complier With a Compliance Schedule Universe: No  
Financial Assurance Required: Not reported  
Handler Date of Last Change: 20150414  
Recognized Trader-Importer: No  
Recognized Trader-Exporter: No  
Importer of Spent Lead Acid Batteries: No  
Exporter of Spent Lead Acid Batteries: No  
Recycler Activity Without Storage: Not reported  
Manifest Broker: Not reported  
Sub-Part P Indicator: No

**Hazardous Waste Summary:**

Waste Code: D000  
Waste Description: Not Defined

Waste Code: D020  
Waste Description: CHLORDANE

**Handler - Owner Operator:**

Owner/Operator Indicator: Owner  
Owner/Operator Name: NYC ECONOMIC DEVELOPMENT CORP  
Legal Status: Private  
Date Became Current: Not reported  
Date Ended Current: Not reported  
Owner/Operator Address: 110 WILLIAM ST  
Owner/Operator City,State,Zip: NEW YORK, NY 10038  
Owner/Operator Telephone: 212-555-1212  
Owner/Operator Telephone Ext: Not reported  
Owner/Operator Fax: Not reported  
Owner/Operator Email: Not reported

Owner/Operator Indicator: Operator  
Owner/Operator Name: NYC ECONOMIC DEVELOPMENT CORP  
Legal Status: Private  
Date Became Current: Not reported  
Date Ended Current: Not reported  
Owner/Operator Address: 110 WILLIAM ST  
Owner/Operator City,State,Zip: NEW YORK, NY 10038  
Owner/Operator Telephone: 212-555-1212  
Owner/Operator Telephone Ext: Not reported  
Owner/Operator Fax: Not reported  
Owner/Operator Email: Not reported

Owner/Operator Indicator: Owner

Map ID  
Direction  
Distance  
Elevation

MAP FINDINGS

Site

Database(s)

EDR ID Number  
EPA ID Number

**NYC ECONOMIC DEVELOPMENT CORP (Continued)**

**1001224436**

Owner/Operator Name: NYC ECONOMIC DEVELOPMENT CORP  
Legal Status: Private  
Date Became Current: Not reported  
Date Ended Current: Not reported  
Owner/Operator Address: 110 WILLIAM ST  
Owner/Operator City,State,Zip: NEW YORK, NY 10038  
Owner/Operator Telephone: 212-555-1212  
Owner/Operator Telephone Ext: Not reported  
Owner/Operator Fax: Not reported  
Owner/Operator Email: Not reported

Historic Generators:

Receive Date: 20060101  
Handler Name: NYC ECONOMIC DEVELOPMENT CORP  
Federal Waste Generator Description: Not a generator, verified  
State District Owner: NY  
Large Quantity Handler of Universal Waste: No  
Recognized Trader Importer: No  
Recognized Trader Exporter: No  
Spent Lead Acid Battery Importer: No  
Spent Lead Acid Battery Exporter: No  
Current Record: No  
Non Storage Recycler Activity: Not reported  
Electronic Manifest Broker: Not reported

Receive Date: 20070101  
Handler Name: NYC ECONOMIC DEVELOPMENT CORP  
Federal Waste Generator Description: Not a generator, verified  
State District Owner: NY  
Large Quantity Handler of Universal Waste: No  
Recognized Trader Importer: No  
Recognized Trader Exporter: No  
Spent Lead Acid Battery Importer: No  
Spent Lead Acid Battery Exporter: No  
Current Record: Yes  
Non Storage Recycler Activity: Not reported  
Electronic Manifest Broker: Not reported

Receive Date: 19980615  
Handler Name: NYC ECONOMIC DEVELOPMENT CORP  
Federal Waste Generator Description: Large Quantity Generator  
State District Owner: NY  
Large Quantity Handler of Universal Waste: No  
Recognized Trader Importer: No  
Recognized Trader Exporter: No  
Spent Lead Acid Battery Importer: No  
Spent Lead Acid Battery Exporter: No  
Current Record: No  
Non Storage Recycler Activity: Not reported  
Electronic Manifest Broker: Not reported

List of NAICS Codes and Descriptions:

NAICS Codes: No NAICS Codes Found

Facility Has Received Notices of Violations:

Violations: No Violations Found

Map ID  
Direction  
Distance  
Elevation

MAP FINDINGS

Site

Database(s)

EDR ID Number  
EPA ID Number

**NYC ECONOMIC DEVELOPMENT CORP (Continued)**

**1001224436**

Evaluation Action Summary:

Evaluations: No Evaluations Found

FINDS:

Registry ID: 110002452499

Click Here:

Environmental Interest/Information System:

RCRAInfo is a national information system that supports the Resource Conservation and Recovery Act (RCRA) program through the tracking of events and activities related to facilities that generate, transport, and treat, store, or dispose of hazardous waste. RCRAInfo allows RCRA program staff to track the notification, permit, compliance, and corrective action activities required under RCRA.

Click this hyperlink while viewing on your computer to access additional FINDS: detail in the EDR Site Report.

ECHO:

Envid: 1001224436  
Registry ID: 110002452499  
DFR URL: <http://echo.epa.gov/detailed-facility-report?fid=110002452499>  
Name: NYC ECONOMIC DEVELOPMENT CORP  
Address: 4301 1ST AVE  
City,State,Zip: BROOKLYN, NY 11232

AM262  
SE  
1/8-1/4  
0.232 mi.  
1225 ft.

341 39TH ST  
341 39TH ST  
BROOKLYN, NY 11232  
Site 1 of 5 in cluster AM

NY AST U004077511  
N/A

Relative:  
Higher  
Actual:  
29 ft.

AST:  
Name: 341 39TH ST  
Address: 341 39TH ST  
City,State,Zip: BROOKLYN, NY 11232  
Region: STATE  
DEC Region: 2  
Site Status: Unregulated/Closed  
Facility Id: 2-320617  
Program Type: PBS  
UTM X: 583940.77705  
UTM Y: 4500749.09764  
Expiration Date: N/A  
Site Type: Apartment Building/Office Building

Affiliation Records:

Site Id: 14863  
Affiliation Type: Facility Operator  
Company Name: THE MERHIGE BUILDING  
Contact Type: Not reported  
Contact Name: JERRY  
Address1: Not reported  
Address2: Not reported  
City: Not reported  
State: NN

Map ID  
Direction  
Distance  
Elevation

MAP FINDINGS

Site

Database(s)

EDR ID Number  
EPA ID Number

341 39TH ST (Continued)

U004077511

Zip Code: Not reported  
Country Code: 001  
Phone: (718) 788-1155  
EMail: Not reported  
Fax Number: Not reported  
Modified By: NTFREEMA  
Date Last Modified: 2015-07-01

Site Id: 14863  
Affiliation Type: Emergency Contact  
Company Name: 341-353 39TH STREET LLC  
Contact Type: Not reported  
Contact Name: JARASLOV JUSACK  
Address1: Not reported  
Address2: Not reported  
City: Not reported  
State: NN  
Zip Code: Not reported  
Country Code: 999  
Phone: (646) 786-8000  
EMail: Not reported  
Fax Number: Not reported  
Modified By: DMPOKRZY  
Date Last Modified: 2017-04-06

Site Id: 14863  
Affiliation Type: Facility Owner  
Company Name: 341-353 39TH STREET LLC  
Contact Type: MANAGING DIRECTOR  
Contact Name: PHIL LAVOIE  
Address1: 825 THIRD AVE 36TH FLOOR  
Address2: Not reported  
City: NY  
State: NY  
Zip Code: 10022  
Country Code: 001  
Phone: (646) 786-8000  
EMail: Not reported  
Fax Number: Not reported  
Modified By: DMPOKRZY  
Date Last Modified: 2017-04-06

Site Id: 14863  
Affiliation Type: Mail Contact  
Company Name: SILVERSTONE PROPERTY GROUP  
Contact Type: Not reported  
Contact Name: PHIL LAVOIE  
Address1: 825 THIRD AVE 36TH FLOOR  
Address2: Not reported  
City: NEW YORK  
State: NY  
Zip Code: 10022  
Country Code: 001  
Phone: (646) 786-8000  
EMail: PLAVOIE@SILVERSTONEPG.COM  
Fax Number: Not reported  
Modified By: DAFRANCI



Map ID  
Direction  
Distance  
Elevation

MAP FINDINGS

Site

Database(s)

EDR ID Number  
EPA ID Number

**341 39TH ST (Continued)**

**U004077511**

Date Last Modified: 2017-05-18

Tank Info:

Tank Number: 001  
Tank Id: 26314  
Material Code: 0003  
Common Name of Substance: #6 Fuel Oil (On-Site Consumption)

Equipment Records:

H99 - Tank Leak Detection - Other  
C03 - Pipe Location - Aboveground/Underground Combination  
J02 - Dispenser - Suction Dispenser  
G03 - Tank Secondary Containment - Vault (w/o access)  
I00 - Overfill - None  
L09 - Piping Leak Detection - Exempt Suction Piping  
B00 - Tank External Protection - None  
E02 - Piping Secondary Containment - Vault (with Access)  
F00 - Pipe External Protection - None  
A00 - Tank Internal Protection - None  
D01 - Pipe Type - Steel/Carbon Steel/Iron  
K00 - Spill Prevention - None

Tank Location: Aboveground in subterranean vault with access for inspections.....  
Tank in subterranean vault but accessible for inspection.

Tank Type: Steel/Carbon Steel/Iron  
Tank Status: Closed - Removed  
Pipe Model: Not reported  
Install Date: 12/01/1926  
Capacity Gallons: 5000  
Tightness Test Method: -  
Date Test: Not reported  
Next Test Date: Not reported  
Date Tank Closed: 02/20/2017  
Register: True  
Modified By: DAFRANCI  
Last Modified: 05/18/2017  
Material Name: #6 fuel oil (on-site consumption)

Tank Number: 002  
Tank Id: 26315  
Material Code: 0003  
Common Name of Substance: #6 Fuel Oil (On-Site Consumption)

Equipment Records:

H99 - Tank Leak Detection - Other  
J02 - Dispenser - Suction Dispenser  
C03 - Pipe Location - Aboveground/Underground Combination  
I00 - Overfill - None  
L09 - Piping Leak Detection - Exempt Suction Piping  
G03 - Tank Secondary Containment - Vault (w/o access)  
E02 - Piping Secondary Containment - Vault (with Access)  
F00 - Pipe External Protection - None  
B00 - Tank External Protection - None  
K00 - Spill Prevention - None  
D01 - Pipe Type - Steel/Carbon Steel/Iron

Map ID  
 Direction  
 Distance  
 Elevation

MAP FINDINGS

Site

Database(s)

EDR ID Number  
 EPA ID Number

**341 39TH ST (Continued)**

**U004077511**

Tank Location: A00 - Tank Internal Protection - None  
 Aboveground in subterranean vault with access for inspections.....  
 Tank in subterranean vault but accessible for inspection.

Tank Type: Steel/Carbon Steel/Iron

Tank Status: Closed - Removed

Pipe Model: Not reported

Install Date: 12/01/1926

Capacity Gallons: 5000

Tightness Test Method: -

Date Test: Not reported

Next Test Date: Not reported

Date Tank Closed: 02/20/2017

Register: True

Modified By: DAFRANCI

Last Modified: 05/18/2017

Material Name: #6 fuel oil (on-site consumption)

**AM263  
 SE  
 1/8-1/4  
 0.232 mi.  
 1225 ft.**

**G & L EYES INC.  
 341 39TH ST.  
 BROOKLYN, NY 11232  
 Site 2 of 5 in cluster AM**

**NY LTANKS S108146492  
 NY Spills N/A  
 NY HSWDS**

**Relative:  
 Higher  
 Actual:  
 29 ft.**

**LTANKS:**

Name: 341 39TH STREET

Address: 341 39TH STREET

City,State,Zip: BROOKLYN, NY

Spill Number/Closed Date: 9313271 / 1994-04-25

Facility ID: 9313271

Site ID: 201123

Spill Date: 1994-02-09

Spill Cause: Tank Overfill

Spill Source: Commercial/Industrial

Spill Class: B3

Cleanup Ceased: 1994-04-25

SWIS: 2401

Investigator: SULLIVAN

Referred To: Not reported

Reported to Dept: 1994-02-09

CID: Not reported

Water Affected: Not reported

Spill Notifier: Other

Last Inspection: Not reported

Recommended Penalty: False

Meets Standard: True

UST Involvement: False

Remediation Phase: 0

Date Entered In Computer: 1994-02-10

Spill Record Last Update: 1994-05-25

Spiller Name: Not reported

Spiller Company: UNK

Spiller Address: Not reported

Spiller County: 999

Spiller Contact: Not reported

Spiller Phone: Not reported

Spiller Extention: Not reported

DEC Region: 2

DER Facility ID: 288717

Map ID  
Direction  
Distance  
Elevation

MAP FINDINGS

Site

Database(s)

EDR ID Number  
EPA ID Number

**G & L EYES INC. (Continued)**

**S108146492**

DEC Memo: "Prior to Sept, 2004 data translation this spill Lead\_DEC Field was GENE SULLIVAN "  
Remarks: "FILLED WRONG TANK - BAYSIDE - FILLED TANK IN BROOKLYN - VACUUMED UP - WILL DISPOSE OF - TALKED WITH BOB DECK OIL CAME OUT VENT - SPILL OUTSIDE 25'-25' AND MOST SIDE TANK - NO DRAINS INVOLVED."

All Materials:

Site ID: 201123  
Operable Unit ID: 991727  
Operable Unit: 01  
Material ID: 388656  
Material Code: 0003A  
Material Name: #6 fuel oil  
Case No.: Not reported  
Material FA: Petroleum  
Quantity: 1400.00  
Units: G  
Recovered: .00  
Oxygenate: Not reported

Name: 341 39TH ST.  
Address: 341 39TH STREET  
City,State,Zip: BROOKLYN, NY  
Spill Number/Closed Date: 9313394 / 1994-02-14  
Facility ID: 9313394  
Site ID: 201124  
Spill Date: 1994-02-14  
Spill Cause: Tank Overfill  
Spill Source: Commercial/Industrial  
Spill Class: C4  
Cleanup Ceased: 1994-02-14  
SWIS: 2401  
Investigator: KSTANG  
Referred To: Not reported  
Reported to Dept: 1994-02-14  
CID: Not reported  
Water Affected: Not reported  
Spill Notifier: Federal Government  
Last Inspection: Not reported  
Recommended Penalty: False  
Meets Standard: True  
UST Involvement: False  
Remediation Phase: 0  
Date Entered In Computer: 1994-02-15  
Spill Record Last Update: 2004-09-30  
Spiller Name: Not reported  
Spiller Company: UNK  
Spiller Address: Not reported  
Spiller County: 999  
Spiller Contact: Not reported  
Spiller Phone: Not reported  
Spiller Extention: Not reported  
DEC Region: 2  
DER Facility ID: 288717  
DEC Memo: "Prior to Sept, 2004 data translation this spill Lead\_DEC Field was TANG 10/10/95: This is additional information about material spilled from the translation of the old spill file: UNDERGR. STAR TANK."

Map ID  
Direction  
Distance  
Elevation

MAP FINDINGS

Site

Database(s)

EDR ID Number  
EPA ID Number

**G & L EYES INC. (Continued)**

**S108146492**

Remarks: "USCG WILL BE THERE - WILL INVEST. CALLED USCG, THEY TOLD ME THAT SPILL HAD BEEN CLEANED UP LAST FRIDAY."

All Materials:

Site ID: 201124  
Operable Unit ID: 991852  
Operable Unit: 01  
Material ID: 388778  
Material Code: 0003A  
Material Name: #6 fuel oil  
Case No.: Not reported  
Material FA: Petroleum  
Quantity: 2000.00  
Units: G  
Recovered: .00  
Oxygenate: Not reported

SPILLS:

Name: WAREHOUSE - MISC  
Address: 341 39TH STREET  
City,State,Zip: BROOKLYN, NY  
Spill Number/Closed Date: 0413302 / 2006-11-09  
Facility ID: 0413302  
Facility Type: ER  
DER Facility ID: 288717  
Site ID: 342368  
DEC Region: 2  
Spill Cause: Unknown  
Spill Class: B3  
SWIS: 2401  
Spill Date: 2005-03-22  
Investigator: KSTANG  
Referred To: Not reported  
Reported to Dept: 2005-03-22  
CID: 444  
Water Affected: Not reported  
Spill Source: Institutional, Educational, Gov., Other  
Spill Notifier: Other  
Cleanup Ceased: Not reported  
Cleanup Meets Std: False  
Last Inspection: Not reported  
Recommended Penalty: False  
UST Trust: False  
Remediation Phase: 0  
Date Entered In Computer: 2005-03-22  
Spill Record Last Update: 2006-11-09  
Spiller Name: Not reported  
Spiller Company: UNKNOWN AT THIS TIME  
Spiller Address: Not reported  
Spiller Company: 999  
Contact Name: ANTONY  
DEC Memo: "03/22/05-Sharif// Sharif and Mr. Sawyer responded to the site.About 4000 gallons of #6 oil came out of vent line and top of the tank while the pump to the boiler was replaced and being tested.Oil had been contained in the secondary container(vault). Vent is located out of the building at the backside where about 20'by 20' open area

Map ID  
Direction  
Distance  
Elevation

MAP FINDINGS

Site

Database(s)

EDR ID Number  
EPA ID Number

**G & L EYES INC. (Continued)**

**S108146492**

adjacent to couple of abandoned railroad track line is impacted by the oil. Oil spreaded over one of the track of about 10 ft in length. Petroleum Tank Cleaners(PTC) has been called in to do the clean up. NYC Transit, Office of System Safety( Josephina Volyn/Richel Kron, 718-243-4581, Fax: 718-243-4309) has been notified of their property impact. 04/06/05-SR// PTC excavated the rail track, took sample, backfill soon with supervision from NYC Transit. Open lot between building and the track has been field screened. Contamination found. Property owner Mr. Merhige was contacted for revised work plan including tank vault and open lot. 9/8/05-Vought-File review as per DEC Austin due to inquiry by Rachel Kron (NYC Transit 646-252-5773). Spill out of vent pipe and also into tank room. Letter from DEC Rahman to Commercial Realty Co (11 East 26th Street, 11th Floor attn: Richard Merhige)-3/23/05. Letter sent requiring: 1)excavation of all oil impacted soil and debris including railroad track area 2)removal of oil from secondary containment vault 3)submission of soil sampling results. Scope of Work from Petroleum Tank Cleaners PTC(Anthony Lara 718-624-4842)-4/5/05. Scope of work includes: 1)product removal from vaults. Soil analyticals from PTC-5/24/05. Water analyticals show no TAGM Soil Cleanup Objective exceedences except for minor PAH's attributable to fill material. Letter from PTC (Lara) to DEC Rahman-6/27/05. PTC has removed all contaminated soil and debris from the vault, and as you agreed what was acceptable PTC has addressed any remaining contamination via the application of Biosolve bioremediation accelerant to the soil beneath the existing vault floor . PTC plans to begin installing a new concrete floor as early as 7/6/05. 9/8/05-Vought-Called Rachel (646-252-5773) and left message with outstanding requirements: 1)endpoint soil samples from track excavation 2)site plan and locations of endpoint sampling. Vought called Commercial Realty (Richard Merhige 212-947-7500) and he tried to call Rachel who has not returned call. PTC still cleaning out second tank room. PTC collected soil samples from outside and two 20' foot containers were generated from soil excavation. Jerry Sobel will be contact for next seven weeks as Richard will be going on vacation. Vought left message for PTC to return call with status of soil excavation and endpoint sampling. 10.19.05 Sharif- I spoke with Anthony of PTC, 646-772-7180 who informed me they made formal request to NYCT's property to do geoprobe investigation. NYCT holding them regarding some insurance coverage issues which will possibly be simplified as they are working on it. NYCT is supposed to getback to PTC by this week. I'll call NYCT next week about their approval. 12/15/05 Sun reassigned from Rahman to Foley. 1/3/2005 - Feng - File reviewed by Feng and summarized: 1) some samples were collected the boiler room with site plan provided, but did not indicated out whether soil or groundwater samples. High SVOCs. 2) Track area impacted, and removed the contaminated soil. DEC has been requested 1)endpoint soil samples from track excavation 2)site plan and locations of endpoint sampling. Nono were submitted on file. 3) DEC Rahman has assisted PTC to access the NYCT property and do the sampling. Wait for sampling result report. 05/09/06 - spoke to Mr. Bob Lamirata of PTC, 718-624-2185. He said he will take care of disposing the contaminated soil pile at the site in a few days. I will find out more of the subsurface contamination. - KST 6/15/06 - Bob Lamirata of PTC called and advised that contaminated soil pile has been removed. Will fax end-point sampling results. - KST 6/26/06 - PTC sent in the report which only has the lab results, no write-up. The results look clean. Called Bob

Map ID  
Direction  
Distance  
Elevation

MAP FINDINGS

Site

Database(s)

EDR ID Number  
EPA ID Number

**G & L EYES INC. (Continued)**

**S108146492**

Remarks: Lamirta and told him that DEC needs a report summarizing the contamination and the actions taken by the RP OR PTC in cleaning up the spill. Liz Deluca called and will be at the site on June 27, assessing the spill. She will call me to report if additional work is needed. - KST 11/9/06 - NYCT has not call to request additional cleanup work. Spill closed. - KST"  
"CALLER STATES THAT THEY ARE STILL INVESTIGATING WHAT HAPPENED: ANTHONY IS TEH CONTACT ON THE SCENE, FROM PERTOLUEM TANK : IT IS INSIDE AND OUTSIDE THE BUILDING:"

All Materials:

Site ID: 342368  
Operable Unit ID: 1101098  
Operable Unit: 01  
Material ID: 581232  
Material Code: 0003A  
Material Name: #6 fuel oil  
Case No.: Not reported  
Material FA: Petroleum  
Quantity: 500.00  
Units: G  
Recovered: .00  
Oxygenate: Not reported

HSWDS:

Facility ID: Not reported  
Region: 2  
Facility Status: None  
Owner Type: Puplic  
Owner: G & L Eyes, Inc.  
Owner Address: 341 39th St.  
Owner Phone: (718)768-9690  
Operator Type: Same  
Operator: Unknown  
Operator: Unknown  
Operator Phone: Unknown  
EPA ID: NYD042777128  
Registry: Not on NYS Registry of Inactive Haz Waste Disposal Sites  
Registry Site ID: None  
RCRA Permitted: Unknown  
Site Code: Industrial Site  
Owner City State: Brooklyn, NY 11232  
Operator City State: Not reported  
Quadrangle: Unknown  
Latitude: 40 39'22"N  
Longitude: 74 00'27"W  
Acres: 0.00  
Operator Date: 1962  
Close Date: Unknown  
Completed: PA  
Active: Unknown  
PCB's Disposed: No  
Pesticides Disposed: No  
Metals Disposed: No  
Asbestos Disposed: No  
Volatile Organic Compounds Disposed: No

Map ID  
Direction  
Distance  
Elevation

MAP FINDINGS

Site

Database(s)

EDR ID Number  
EPA ID Number

**G & L EYES INC. (Continued)**

**S108146492**

Semi Volatile Organic Compounds Disposed: No  
Analytical Info Exists for Air: Not reported  
Analytical Info Exists for Ground: None  
Analytical Info Exists for Surface: Not reported  
Analytical Info Exists for Sediments: Not reported  
Analytical Info Exists for Surface: Not reported  
Analytical Info Exists for Substance: Not reported  
Analytical Info Exists for Waste: Not reported  
Analytical Info Exists for Leachate: Not reported  
Analytical Info Exists for EP Toxicity: Not reported  
Analytical Info Exists for TCLP: Not reported  
Threat to Environment/Public Health: None  
Surface Water Contamination: No  
Surface Water Body Class: Unknown  
Groundwater Contamination: No  
Groundwater Classification: Unknown  
Drinking Water Contamination: No  
Drinking Water Supply is Active: Unknown  
Any Known Fish or Wildlife: No  
Hazardous Exposure: No  
Site Has Controlled Access: Unknown  
Ambient Air Contamination: Unknown  
Direct Contact: Unknown  
EPA Hazardous Ranking System Score: Unknown  
Inventory: F  
Nefrap: Not reported  
Mailing: Not reported  
Tax Map No: Not reported  
Qualify: 0  
Next Action: Not reported  
Agencies: Not reported  
Air: Not reported  
Building: Not reported  
Site Desc: Not reported  
Drink: Not reported  
Eptox: Not reported  
Fish: Not reported  
Ground: Not reported  
Ground Desc: Not reported  
Hazardous Threat: Not reported  
Haz Threat Desc: Not reported  
Leachate: Not reported  
Preparer: Not reported  
Sediment: Not reported  
Soil: Not reported  
Surface: Not reported  
Status: Not reported  
Surface Soil: Not reported  
Surface: Not reported  
TCLP: Not reported  
Waste: Not reported

MAP FINDINGS

Map ID  
 Direction  
 Distance  
 Elevation

Site

Database(s)

EDR ID Number  
 EPA ID Number

**AM264**  
**SE**  
**1/8-1/4**  
**0.234 mi.**  
**1234 ft.**

**341 39TH ST**  
**341 39TH ST**  
**SUNSET PARK, NY**  
**Site 3 of 5 in cluster AM**

**NY LTANKS**    **S100493383**  
                          **N/A**

**Relative:**  
**Higher**  
**Actual:**  
**29 ft.**

**LTANKS:**  
 Name: 341 39TH ST  
 Address: 341 39TH ST  
 City,State,Zip: SUNSET PARK, NY  
 Spill Number/Closed Date: 9200366 / 1992-04-10  
 Facility ID: 9200366  
 Site ID: 103132  
 Spill Date: 1992-04-09  
 Spill Cause: Tank Failure  
 Spill Source: Commercial/Industrial  
 Spill Class: C3  
 Cleanup Ceased: 1992-04-10  
 SWIS: 2401  
 Investigator: O'DOWD  
 Referred To: Not reported  
 Reported to Dept: 1992-04-09  
 CID: Not reported  
 Water Affected: Not reported  
 Spill Notifier: Other  
 Last Inspection: Not reported  
 Recommended Penalty: False  
 Meets Standard: True  
 UST Involvement: False  
 Remediation Phase: 0  
 Date Entered In Computer: 1992-04-16  
 Spill Record Last Update: 2002-11-29  
 Spiller Name: Not reported  
 Spiller Company: JERRY  
 Spiller Address: Not reported  
 Spiller County: 001  
 Spiller Contact: Not reported  
 Spiller Phone: Not reported  
 Spiller Extention: Not reported  
 DEC Region: 2  
 DER Facility ID: 91242  
 DEC Memo: ""  
 Remarks: "PETRO TANK CLEANERS TO PUMP & CLEAN"

**All TTF:**  
 Facility ID: 9200366  
 Spill Number: 9200366  
 Spill Tank Test: 1539849  
 Site ID: 103132  
 Tank Number: Not reported  
 Tank Size: 0  
 Material: 0003  
 EPA UST: Not reported  
 UST: Not reported  
 Cause: Not reported  
 Source: Not reported  
 Test Method: 00  
 Test Method 2: Unknown  
 Leak Rate: .00  
 Gross Fail: Not reported



Map ID  
Direction  
Distance  
Elevation

MAP FINDINGS

Site

Database(s)

EDR ID Number  
EPA ID Number

**341 39TH ST (Continued)**

**S100493383**

Modified By: Spills  
Last Modified Date: Not reported

All Materials:

Site ID: 103132  
Operable Unit ID: 964303  
Operable Unit: 01  
Material ID: 415171  
Material Code: 0003A  
Material Name: #6 fuel oil  
Case No.: Not reported  
Material FA: Petroleum  
Quantity: 300.00  
Units: G  
Recovered: .00  
Oxygenate: Not reported

**AN265**  
**SSE**  
**1/8-1/4**  
**0.236 mi.**  
**1245 ft.**

**CON EDISON SERVICE BOX: 48388**  
**313 42 ST**  
**BROOKLYN, NY 11232**  
**Site 1 of 2 in cluster AN**

**RCRA NonGen / NLR 101696555**  
**NY MANIFEST NYP004384251**

**Relative:**  
**Higher**  
**Actual:**  
**29 ft.**

RCRA NonGen / NLR:  
Date Form Received by Agency: 20131201  
Handler Name: CON EDISON SERVICE BOX: 48388  
Handler Address: 313 42 ST  
Handler City,State,Zip: BROOKLYN, NY 11232  
EPA ID: NYP004384251  
Contact Name: THOMAS TEELING  
Contact Address: Not reported  
Contact City,State,Zip: Not reported  
Contact Telephone: 212-460-3770  
Contact Fax: Not reported  
Contact Email: Not reported  
Contact Title: SENIOR SCIENTIST  
EPA Region: 02  
Land Type: Private  
Federal Waste Generator Description: Not a generator, verified  
Non-Notifier: Not reported  
Biennial Report Cycle: Not reported  
Accessibility: Not reported  
Active Site Indicator: Not reported  
State District Owner: NY  
State District: NYSDEC R2  
Mailing Address: IRVING PL, 15TH FL NE  
Mailing City,State,Zip: NEW YORK, NY 10003  
Owner Name: Not reported  
Owner Type: Not reported  
Operator Name: Not reported  
Operator Type: Not reported  
Short-Term Generator Activity: No  
Importer Activity: No  
Mixed Waste Generator: No  
Transporter Activity: No  
Transfer Facility Activity: No

Map ID  
 Direction  
 Distance  
 Elevation

MAP FINDINGS

Site

Database(s)

EDR ID Number  
 EPA ID Number

**CON EDISON SERVICE BOX: 48388 (Continued)**

**1016965555**

Recycler Activity with Storage:	No
Small Quantity On-Site Burner Exemption:	No
Smelting Melting and Refining Furnace Exemption:	No
Underground Injection Control:	No
Off-Site Waste Receipt:	No
Universal Waste Indicator:	No
Universal Waste Destination Facility:	No
Federal Universal Waste:	No
Active Site Fed-Reg Treatment Storage and Disposal Facility:	Not reported
Active Site Converter Treatment storage and Disposal Facility:	Not reported
Active Site State-Reg Treatment Storage and Disposal Facility:	Not reported
Active Site State-Reg Handler:	---
Federal Facility Indicator:	Not reported
Hazardous Secondary Material Indicator:	NN
Sub-Part K Indicator:	Not reported
Commercial TSD Indicator:	No
Treatment Storage and Disposal Type:	Not reported
2018 GPRA Permit Baseline:	Not on the Baseline
2018 GPRA Renewals Baseline:	Not on the Baseline
Permit Renewals Workload Universe:	Not reported
Permit Workload Universe:	Not reported
Permit Progress Universe:	Not reported
Post-Closure Workload Universe:	Not reported
Closure Workload Universe:	Not reported
202 GPRA Corrective Action Baseline:	No
Corrective Action Workload Universe:	No
Subject to Corrective Action Universe:	No
Non-TSDFs Where RCRA CA has Been Imposed Universe:	No
TSDFs Potentially Subject to CA Under 3004 (u)/(v) Universe:	No
TSDFs Only Subject to CA under Discretionary Auth Universe:	No
Corrective Action Priority Ranking:	No NCAPS ranking
Environmental Control Indicator:	No
Institutional Control Indicator:	No
Human Exposure Controls Indicator:	N/A
Groundwater Controls Indicator:	N/A
Operating TSDF Universe:	Not reported
Full Enforcement Universe:	Not reported
Significant Non-Complier Universe:	No
Unaddressed Significant Non-Complier Universe:	No
Addressed Significant Non-Complier Universe:	No
Significant Non-Complier With a Compliance Schedule Universe:	No
Financial Assurance Required:	Not reported
Handler Date of Last Change:	20140701
Recognized Trader-Importer:	No
Recognized Trader-Exporter:	No
Importer of Spent Lead Acid Batteries:	No
Exporter of Spent Lead Acid Batteries:	No
Recycler Activity Without Storage:	Not reported
Manifest Broker:	Not reported
Sub-Part P Indicator:	No

Historic Generators:

Receive Date:	20131101
Handler Name:	CON EDISON SERVICE BOX: 48388
Federal Waste Generator Description:	Conditionally Exempt Small Quantity Generator
State District Owner:	NY

Map ID  
Direction  
Distance  
Elevation

MAP FINDINGS

Site

Database(s)

EDR ID Number  
EPA ID Number

**CON EDISON SERVICE BOX: 48388 (Continued)**

**1016965555**

Large Quantity Handler of Universal Waste:	No
Recognized Trader Importer:	No
Recognized Trader Exporter:	No
Spent Lead Acid Battery Importer:	No
Spent Lead Acid Battery Exporter:	No
Current Record:	No
Non Storage Recycler Activity:	Not reported
Electronic Manifest Broker:	Not reported
Receive Date:	20131201
Handler Name:	CON EDISON SERVICE BOX: 48388
Federal Waste Generator Description:	Not a generator, verified
State District Owner:	NY
Large Quantity Handler of Universal Waste:	No
Recognized Trader Importer:	No
Recognized Trader Exporter:	No
Spent Lead Acid Battery Importer:	No
Spent Lead Acid Battery Exporter:	No
Current Record:	Yes
Non Storage Recycler Activity:	Not reported
Electronic Manifest Broker:	Not reported

List of NAICS Codes and Descriptions:  
NAICS Codes: No NAICS Codes Found

Facility Has Received Notices of Violations:  
Violations: No Violations Found

Evaluation Action Summary:  
Evaluations: No Evaluations Found

NY MANIFEST:  
Name: CON EDISON  
Address: 313 42 ST  
City,State,Zip: BROOKLYN, NY 11232  
Country: USA  
EPA ID: NYP004384251  
Facility Status: Not reported  
Location Address 1: 42ND 5 20PT SOUTH OF 2ND AVE  
Code: BP  
Location Address 2: SB43888  
Total Tanks: Not reported  
Location City: BROOKLYN  
Location State: NY  
Location Zip: 11232  
Location Zip 4: Not reported

NY MANIFEST:  
EPAID: NYP004384251  
Mailing Name: CON EDISON  
Mailing Contact: CON EDISON  
Mailing Address 1: 4 IRVING PLACE  
Mailing Address 2: 15TH FL  
Mailing City: NEW YORK  
Mailing State: NY

Map ID  
Direction  
Distance  
Elevation

MAP FINDINGS

Site

Database(s)

EDR ID Number  
EPA ID Number

**CON EDISON SERVICE BOX: 48388 (Continued)**

**1016965555**

Mailing Zip: 10003  
Mailing Zip 4: Not reported  
Mailing Country: USA  
Mailing Phone: Not reported

**NY MANIFEST:**

Document ID: Not reported  
Manifest Status: Not reported  
seq: Not reported  
Year: 2018  
Trans1 State ID: NJD003812047  
Trans2 State ID: Not reported  
Generator Ship Date: 11/01/2013  
Trans1 Recv Date: 11/01/2013  
Trans2 Recv Date: Not reported  
TSD Site Recv Date: 11/04/2013  
Part A Recv Date: Not reported  
Part B Recv Date: Not reported  
Generator EPA ID: NYP004384251  
Trans1 EPA ID: Not reported  
Trans2 EPA ID: Not reported  
TSD ID 1: NJD991291105  
TSD ID 2: Not reported  
Manifest Tracking Number: 002086531GBF  
Import Indicator: N  
Export Indicator: N  
Discr Quantity Indicator: N  
Discr Type Indicator: N  
Discr Residue Indicator: N  
Discr Partial Reject Indicator: N  
Discr Full Reject Indicator: N  
Manifest Ref Number: Not reported  
Alt Facility RCRA ID: Not reported  
Alt Facility Sign Date: Not reported  
MGMT Method Type Code: H110  
Waste Code: Not reported  
Waste Code: Not reported  
Waste Code: Not reported  
Waste Code: Not reported  
Waste Code: Not reported  
Waste Code: Not reported  
Quantity: 50  
Units: G - Gallons (liquids only)\* (8.3 pounds)  
Number of Containers: 1  
Container Type: TT - Cargo tank, tank trucks  
Handling Method: T Chemical, physical, or biological treatment.  
Specific Gravity: 1  
Waste Code: D008  
Waste Code 1\_2: Not reported  
Waste Code 1\_3: Not reported  
Waste Code 1\_4: Not reported  
Waste Code 1\_5: Not reported  
Waste Code 1\_6: Not reported

MAP FINDINGS

Map ID  
Direction  
Distance  
Elevation

Site

Database(s)

EDR ID Number  
EPA ID Number

**AH266**     **MCKEON DOOR BUILDING**  
**ENE**        **95 29TH STREET**  
**1/8-1/4**     **BROOKLYN, NY 11232**  
**0.236 mi.**  
**1245 ft.**     **Site 2 of 3 in cluster AH**

**NY AST**    **A100383084**  
                  **N/A**

**Relative:**  
**Higher**  
**Actual:**  
**8 ft.**

**AST:**  
Name: MCKEON DOOR BUILDING  
Address: 95 29TH STREET  
City,State,Zip: BROOKLYN, NY 11232  
Region: STATE  
DEC Region: 2  
Site Status: Unregulated/Closed  
Facility Id: 2-611212  
Program Type: PBS  
UTM X: 584323.81067  
UTM Y: 4501478.07499  
Expiration Date: N/A  
Site Type: Utility (Other than Municipal)

**Tank Info:**

Tank Number: 001  
Tank Id: 231780  
Tank Location: Aboveground - on saddles, legs, racks, etc.... Tank bottom is elevated above grade or tank pad, allowing visual inspection.  
Tank Type: Steel/Carbon Steel/Iron  
Tank Status: Closed - Removed  
Pipe Model: Not reported  
Install Date: 01/01/1975  
Capacity Gallons: 3000  
Tightness Test Method: NN  
Date Test: Not reported  
Next Test Date: Not reported  
Date Tank Closed: 10/15/2013  
Register: True  
Modified By: NRLOMBAR  
Last Modified: 04/14/2017  
Material Name: Not reported

Tank Number: 002  
Tank Id: 231781  
Tank Location: Aboveground - on saddles, legs, racks, etc.... Tank bottom is elevated above grade or tank pad, allowing visual inspection.  
Tank Type: Steel/Carbon Steel/Iron  
Tank Status: Closed - Removed  
Pipe Model: Not reported  
Install Date: 01/01/1975  
Capacity Gallons: 3000  
Tightness Test Method: NN  
Date Test: Not reported  
Next Test Date: Not reported  
Date Tank Closed: 10/15/2013  
Register: True  
Modified By: NRLOMBAR  
Last Modified: 04/14/2017  
Material Name: Not reported

Map ID  
 Direction  
 Distance  
 Elevation

MAP FINDINGS

Site

Database(s)

EDR ID Number  
 EPA ID Number

<p><b>AH267</b>  <b>ENE</b>  <b>1/8-1/4</b>  <b>0.236 mi.</b>  <b>1245 ft.</b></p> <p><b>Relative:</b>  <b>Higher</b></p> <p><b>Actual:</b>  <b>8 ft.</b></p>	<p><b>CON EDISON</b>  <b>95 29TH ST</b>  <b>BROOKLYN, NY 11236</b></p> <p><b>Site 3 of 3 in cluster AH</b></p> <p>RCRA NonGen / NLR:        Date Form Received by Agency: 20060707        Handler Name: CON EDISON        Handler Address: 95 29TH ST        Handler City,State,Zip: BROOKLYN, NY 11236        EPA ID: NYP004139390        Contact Name: BERNARD PIERRE        Contact Address: 4 IRVING PL, RM 828        Contact City,State,Zip: NEW YORK, NY 10003        Contact Telephone: 212-460-2278        Contact Fax: Not reported        Contact Email: Not reported        Contact Title: Not reported        EPA Region: 02        Land Type: Not reported        Federal Waste Generator Description: Not a generator, verified        Non-Notifier: Not reported        Biennial Report Cycle: Not reported        Accessibility: Not reported        Active Site Indicator: Not reported        State District Owner: NY        State District: NYSDEC R2        Mailing Address: 4 IRVING PL, RM 828        Mailing City,State,Zip: NEW YORK, NY 10003        Owner Name: Not reported        Owner Type: Not reported        Operator Name: Not reported        Operator Type: Not reported        Short-Term Generator Activity: No        Importer Activity: No        Mixed Waste Generator: No        Transporter Activity: No        Transfer Facility Activity: No        Recycler Activity with Storage: No        Small Quantity On-Site Burner Exemption: No        Smelting Melting and Refining Furnace Exemption: No        Underground Injection Control: No        Off-Site Waste Receipt: No        Universal Waste Indicator: No        Universal Waste Destination Facility: No        Federal Universal Waste: No        Active Site Fed-Reg Treatment Storage and Disposal Facility: Not reported        Active Site Converter Treatment storage and Disposal Facility: Not reported        Active Site State-Reg Treatment Storage and Disposal Facility: Not reported        Active Site State-Reg Handler: ---        Federal Facility Indicator: Not reported        Hazardous Secondary Material Indicator: NN        Sub-Part K Indicator: Not reported        Commercial TSD Indicator: No        Treatment Storage and Disposal Type: Not reported        2018 GPRA Permit Baseline: Not on the Baseline        2018 GPRA Renewals Baseline: Not on the Baseline        Permit Renewals Workload Universe: Not reported</p>	<p><b>RCRA NonGen / NLR</b></p> <p><b>1010326146</b>  <b>NYP004139390</b></p>
---	---	---

Map ID  
 Direction  
 Distance  
 Elevation

MAP FINDINGS

Site

Database(s)

EDR ID Number  
 EPA ID Number

**CON EDISON (Continued)**

**1010326146**

Permit Workload Universe:	Not reported
Permit Progress Universe:	Not reported
Post-Closure Workload Universe:	Not reported
Closure Workload Universe:	Not reported
202 GPRA Corrective Action Baseline:	No
Corrective Action Workload Universe:	No
Subject to Corrective Action Universe:	No
Non-TSDFs Where RCRA CA has Been Imposed Universe:	No
TSDFs Potentially Subject to CA Under 3004 (u)/(v) Universe:	No
TSDFs Only Subject to CA under Discretionary Auth Universe:	No
Corrective Action Priority Ranking:	No NCAPS ranking
Environmental Control Indicator:	No
Institutional Control Indicator:	No
Human Exposure Controls Indicator:	N/A
Groundwater Controls Indicator:	N/A
Operating TSDF Universe:	Not reported
Full Enforcement Universe:	Not reported
Significant Non-Complier Universe:	No
Unaddressed Significant Non-Complier Universe:	No
Addressed Significant Non-Complier Universe:	No
Significant Non-Complier With a Compliance Schedule Universe:	No
Financial Assurance Required:	Not reported
Handler Date of Last Change:	20150414
Recognized Trader-Importer:	No
Recognized Trader-Exporter:	No
Importer of Spent Lead Acid Batteries:	No
Exporter of Spent Lead Acid Batteries:	No
Recycler Activity Without Storage:	Not reported
Manifest Broker:	Not reported
Sub-Part P Indicator:	No

Historic Generators:

Receive Date:	20060705
Handler Name:	CON EDISON
Federal Waste Generator Description:	Not reported
State District Owner:	Not reported
Large Quantity Handler of Universal Waste:	No
Recognized Trader Importer:	No
Recognized Trader Exporter:	No
Spent Lead Acid Battery Importer:	No
Spent Lead Acid Battery Exporter:	No
Current Record:	No
Non Storage Recycler Activity:	Not reported
Electronic Manifest Broker:	Not reported

Receive Date:	20060706
Handler Name:	CON EDISON
Federal Waste Generator Description:	Not a generator, verified
State District Owner:	Not reported
Large Quantity Handler of Universal Waste:	No
Recognized Trader Importer:	No
Recognized Trader Exporter:	No
Spent Lead Acid Battery Importer:	No
Spent Lead Acid Battery Exporter:	No
Current Record:	No
Non Storage Recycler Activity:	Not reported

Map ID  
 Direction  
 Distance  
 Elevation

MAP FINDINGS

Site

Database(s)

EDR ID Number  
 EPA ID Number

**CON EDISON (Continued)**

**1010326146**

Electronic Manifest Broker:	Not reported
Receive Date:	20060707
Handler Name:	CON EDISON
Federal Waste Generator Description:	Not a generator, verified
State District Owner:	NY
Large Quantity Handler of Universal Waste:	No
Recognized Trader Importer:	No
Recognized Trader Exporter:	No
Spent Lead Acid Battery Importer:	No
Spent Lead Acid Battery Exporter:	No
Current Record:	Yes
Non Storage Recycler Activity:	Not reported
Electronic Manifest Broker:	Not reported
List of NAICS Codes and Descriptions:	
NAICS Codes:	No NAICS Codes Found
Facility Has Received Notices of Violations:	
Violations:	No Violations Found
Evaluation Action Summary:	
Evaluations:	No Evaluations Found

**AF268**  
**ENE**  
**1/8-1/4**  
**0.237 mi.**  
**1249 ft.**

**GOWANUS GENERATING STATION**  
**420 2ND AVE, SITE 2**  
**BROOKLYN, NY 11232**  
**Site 10 of 12 in cluster AF**

**RCRA-VSQG** **1017788184**  
**NYR000219220**

**Relative:**  
**Lower**  
**Actual:**  
**1 ft.**

<b>RCRA-VSQG:</b>	
Date Form Received by Agency:	20150507
Handler Name:	GOWANUS GENERATING STATION
Handler Address:	420 2ND AVE, SITE 2
Handler City,State,Zip:	BROOKLYN, NY 11232
EPA ID:	NYR000219220
Contact Name:	NICHOLAS POTENZIERI
Contact Address:	PO BOX 658
Contact City,State,Zip:	BROOKLYN, NY 11232
Contact Telephone:	718-832-8053
Contact Fax:	Not reported
Contact Email:	Not reported
Contact Title:	ENVIRONMENTAL SPECIALIST
EPA Region:	02
Land Type:	Private
Federal Waste Generator Description:	Conditionally Exempt Small Quantity Generator
Non-Notifier:	Not reported
Biennial Report Cycle:	Not reported
Accessibility:	Not reported
Active Site Indicator:	Handler Activities
State District Owner:	NY
State District:	NYSDEC R2
Mailing Address:	PO BOX 658
Mailing City,State,Zip:	BROOKLYN, NY 11232
Owner Name:	ASTORIA GENERATING CO LP



Map ID  
Direction  
Distance  
Elevation

MAP FINDINGS

Site

Database(s)

EDR ID Number  
EPA ID Number

**GOWANUS GENERATING STATION (Continued)**

**1017788184**

Owner Type:	Private
Operator Name:	Not reported
Operator Type:	Not reported
Short-Term Generator Activity:	No
Importer Activity:	No
Mixed Waste Generator:	No
Transporter Activity:	No
Transfer Facility Activity:	No
Recycler Activity with Storage:	No
Small Quantity On-Site Burner Exemption:	No
Smelting Melting and Refining Furnace Exemption:	No
Underground Injection Control:	No
Off-Site Waste Receipt:	No
Universal Waste Indicator:	No
Universal Waste Destination Facility:	No
Federal Universal Waste:	No
Active Site Fed-Reg Treatment Storage and Disposal Facility:	Not reported
Active Site Converter Treatment storage and Disposal Facility:	Not reported
Active Site State-Reg Treatment Storage and Disposal Facility:	Not reported
Active Site State-Reg Handler:	---
Federal Facility Indicator:	Not reported
Hazardous Secondary Material Indicator:	NN
Sub-Part K Indicator:	Not reported
Commercial TSD Indicator:	No
Treatment Storage and Disposal Type:	Not reported
2018 GPRA Permit Baseline:	Not on the Baseline
2018 GPRA Renewals Baseline:	Not on the Baseline
Permit Renewals Workload Universe:	Not reported
Permit Workload Universe:	Not reported
Permit Progress Universe:	Not reported
Post-Closure Workload Universe:	Not reported
Closure Workload Universe:	Not reported
202 GPRA Corrective Action Baseline:	No
Corrective Action Workload Universe:	No
Subject to Corrective Action Universe:	No
Non-TSDs Where RCRA CA has Been Imposed Universe:	No
TSDs Potentially Subject to CA Under 3004 (u)/(v) Universe:	No
TSDs Only Subject to CA under Discretionary Auth Universe:	No
Corrective Action Priority Ranking:	No NCAPS ranking
Environmental Control Indicator:	No
Institutional Control Indicator:	No
Human Exposure Controls Indicator:	N/A
Groundwater Controls Indicator:	N/A
Operating TSD Universe:	Not reported
Full Enforcement Universe:	Not reported
Significant Non-Complier Universe:	No
Unaddressed Significant Non-Complier Universe:	No
Addressed Significant Non-Complier Universe:	No
Significant Non-Complier With a Compliance Schedule Universe:	No
Financial Assurance Required:	Not reported
Handler Date of Last Change:	20150508
Recognized Trader-Importer:	No
Recognized Trader-Exporter:	No
Importer of Spent Lead Acid Batteries:	No
Exporter of Spent Lead Acid Batteries:	No
Recycler Activity Without Storage:	Not reported
Manifest Broker:	Not reported

Map ID  
Direction  
Distance  
Elevation

MAP FINDINGS

Site

Database(s)

EDR ID Number  
EPA ID Number

**GOWANUS GENERATING STATION (Continued)**

**1017788184**

Sub-Part P Indicator: No

Hazardous Waste Summary:

Waste Code: D001  
Waste Description: IGNITABLE WASTE

Waste Code: D002  
Waste Description: CORROSIVE WASTE

Waste Code: D007  
Waste Description: CHROMIUM

Waste Code: D008  
Waste Description: LEAD

Waste Code: D009  
Waste Description: MERCURY

Waste Code: D011  
Waste Description: SILVER

Waste Code: F001  
Waste Description: THE FOLLOWING SPENT HALOGENATED SOLVENTS USED IN DEGREASING: TETRACHLOROETHYLENE, TRICHLOROETHYLENE, METHYLENE CHLORIDE, 1,1,1-TRICHLOROETHANE, CARBON TETRACHLORIDE AND CHLORINATED FLUOROCARBONS; ALL SPENT SOLVENT MIXTURES/BLENDS USED IN DEGREASING CONTAINING, BEFORE USE, A TOTAL OF TEN PERCENT OR MORE (BY VOLUME) OF ONE OR MORE OF THE ABOVE HALOGENATED SOLVENTS OR THOSE SOLVENTS LISTED IN F002, F004, AND F005; AND STILL BOTTOMS FROM THE RECOVERY OF THESE SPENT SOLVENTS AND SPENT SOLVENT MIXTURES.

Handler - Owner Operator:

Owner/Operator Indicator: Owner  
Owner/Operator Name: COSI ASTORIA CO LP  
Legal Status: Private  
Date Became Current: 19990820  
Date Ended Current: Not reported  
Owner/Operator Address: PO BOX 658  
Owner/Operator City,State,Zip: BROOKLYN, NY, NY 11232  
Owner/Operator Telephone: 718-499-1303  
Owner/Operator Telephone Ext: Not reported  
Owner/Operator Fax: Not reported  
Owner/Operator Email: Not reported

Owner/Operator Indicator: Owner  
Owner/Operator Name: ASTORIA GENERATING CO LP  
Legal Status: Private  
Date Became Current: 20011129  
Date Ended Current: Not reported  
Owner/Operator Address: 225 GREENFIELD PKWY  
Owner/Operator City,State,Zip: LIVERPOOL, NY, NY 13088  
Owner/Operator Telephone: 315-413-2769  
Owner/Operator Telephone Ext: Not reported  
Owner/Operator Fax: Not reported  
Owner/Operator Email: Not reported

Map ID  
Direction  
Distance  
Elevation

MAP FINDINGS

Site

Database(s)

EDR ID Number  
EPA ID Number

**GOWANUS GENERATING STATION (Continued)**

**1017788184**

Owner/Operator Indicator: Owner  
Owner/Operator Name: ASTORIA GENERATING CO LP  
Legal Status: Private  
Date Became Current: 19990820  
Date Ended Current: Not reported  
Owner/Operator Address: 225 GREENFIELD PKWY SUITE 201  
Owner/Operator City,State,Zip: LIVERPOOL, NY 13008  
Owner/Operator Telephone: 315-413-2700  
Owner/Operator Telephone Ext: Not reported  
Owner/Operator Fax: Not reported  
Owner/Operator Email: Not reported

Owner/Operator Indicator: Owner  
Owner/Operator Name: ASTORIA GENERATING CO LP  
Legal Status: Private  
Date Became Current: 20011129  
Date Ended Current: Not reported  
Owner/Operator Address: 225 GREENFIELD PKWY  
Owner/Operator City,State,Zip: LIVERPOOL, NY, NY 13088  
Owner/Operator Telephone: 315-413-2769  
Owner/Operator Telephone Ext: Not reported  
Owner/Operator Fax: Not reported  
Owner/Operator Email: Not reported

Historic Generators:

Receive Date: 20150507  
Handler Name: GOWANUS GENERATING STATION  
Federal Waste Generator Description: Conditionally Exempt Small Quantity Generator  
State District Owner: NY  
Large Quantity Handler of Universal Waste: No  
Recognized Trader Importer: No  
Recognized Trader Exporter: No  
Spent Lead Acid Battery Importer: No  
Spent Lead Acid Battery Exporter: No  
Current Record: Yes  
Non Storage Recycler Activity: Not reported  
Electronic Manifest Broker: Not reported

Receive Date: 19990720  
Handler Name: GOWANUS GAS TURBINE GENERATING STATION  
Federal Waste Generator Description: Small Quantity Generator  
State District Owner: NY  
Large Quantity Handler of Universal Waste: No  
Recognized Trader Importer: No  
Recognized Trader Exporter: No  
Spent Lead Acid Battery Importer: No  
Spent Lead Acid Battery Exporter: No  
Current Record: No  
Non Storage Recycler Activity: Not reported  
Electronic Manifest Broker: Not reported

Receive Date: 19991222  
Handler Name: COSI ASTORIA GOWANUS GENERATING PLANT  
Federal Waste Generator Description: Conditionally Exempt Small Quantity Generator  
State District Owner: NY  
Large Quantity Handler of Universal Waste: No  
Recognized Trader Importer: No

Map ID  
Direction  
Distance  
Elevation

MAP FINDINGS

Site

Database(s)

EDR ID Number  
EPA ID Number

**GOWANUS GENERATING STATION (Continued)**

**1017788184**

Recognized Trader Exporter: No  
Spent Lead Acid Battery Importer: No  
Spent Lead Acid Battery Exporter: No  
Current Record: No  
Non Storage Recycler Activity: Not reported  
Electronic Manifest Broker: Not reported

Receive Date: 20030111  
Handler Name: GOWANUS GENERATING STATION  
Federal Waste Generator Description: Conditionally Exempt Small Quantity Generator  
State District Owner: NY  
Large Quantity Handler of Universal Waste: No  
Recognized Trader Importer: No  
Recognized Trader Exporter: No  
Spent Lead Acid Battery Importer: No  
Spent Lead Acid Battery Exporter: No  
Current Record: No  
Non Storage Recycler Activity: Not reported  
Electronic Manifest Broker: Not reported

List of NAICS Codes and Descriptions:

NAICS Code: 22112  
NAICS Description: ELECTRIC POWER TRANSMISSION, CONTROL, AND DISTRIBUTION

Facility Has Received Notices of Violation:

Found Violation: No  
Agency Which Determined Violation: Not reported  
Violation Short Description: Not reported  
Date Violation was Determined: Not reported  
Actual Return to Compliance Date: Not reported  
Return to Compliance Qualifier: Not reported  
Violation Responsible Agency: Not reported  
Scheduled Compliance Date: Not reported  
Enforcement Identifier: Not reported  
Date of Enforcement Action: Not reported  
Enforcement Responsible Agency: Not reported  
Enforcement Docket Number: Not reported  
Enforcement Attorney: Not reported  
Corrective Action Component: Not reported  
Appeal Initiated Date: Not reported  
Appeal Resolution Date: Not reported  
Disposition Status Date: Not reported  
Disposition Status: Not reported  
Disposition Status Description: Not reported  
Consent/Final Order Sequence Number: Not reported  
Consent/Final Order Respondent Name: Not reported  
Consent/Final Order Lead Agency: Not reported  
Enforcement Type: Not reported  
Enforcement Responsible Person: Not reported  
Enforcement Responsible Sub-Organization: Not reported  
SEP Sequence Number: Not reported  
SEP Expenditure Amount: Not reported  
SEP Scheduled Completion Date: Not reported  
SEP Actual Date: Not reported  
SEP Defaulted Date: Not reported  
SEP Type: Not reported

Map ID  
 Direction  
 Distance  
 Elevation

MAP FINDINGS

Site

Database(s)

EDR ID Number  
 EPA ID Number

**GOWANUS GENERATING STATION (Continued)**

**1017788184**

SEP Type Description:	Not reported
Proposed Amount:	Not reported
Final Monetary Amount:	Not reported
Paid Amount:	Not reported
Final Count:	Not reported
Final Amount:	Not reported

Evaluation Action Summary:

Evaluation Date:	20121113
Evaluation Responsible Agency:	EPA
Found Violation:	No
Evaluation Type Description:	COMPLIANCE ASSISTANCE VISIT
Evaluation Responsible Person Identifier:	R2OSK
Evaluation Responsible Sub-Organization:	RCB
Actual Return to Compliance Date:	Not reported
Scheduled Compliance Date:	Not reported
Date of Request:	Not reported
Date Response Received:	Not reported
Request Agency:	Not reported
Former Citation:	Not reported

**AF269  
 ENE  
 1/8-1/4  
 0.237 mi.  
 1249 ft.**

**GOWANUS GENERATING STATION  
 420 SECOND AVENUE  
 BROOKLYN, NY 11232**

**NY MOSF S116349295  
 NY TANKS N/A**

**Site 11 of 12 in cluster AF**

**Relative:  
 Lower  
 Actual:  
 1 ft.**

**MOSF:**

Name:	GOWANUS QUICK ENERGY #1
Address:	420 SECOND AVENUE
City,State,Zip:	BROOKLYN, NY 11232
Facility ID:	0-1069
Program Type:	MOSF
Tank Status:	Active
Expiration Date:	03/31/2023
Dec Region:	2
UTMX:	Not reported
UTMY:	Not reported

**TANKS:**

Name:	GOWANUS GENERATING STATION
Address:	420 SECOND AVENUE
City,State,Zip:	BROOKLYN, NY 11232
Facility Id:	2-603183
Region:	STATE
DEC Region:	2
Site Status:	Active
Program Type:	PBS
Expiration Date:	07/27/2024
UTM X:	584169.05784
UTM Y:	4501643.68806

Map ID  
Direction  
Distance  
Elevation

MAP FINDINGS

Site

Database(s) EDR ID Number  
EPA ID Number

AF270  
ENE  
1/8-1/4  
0.238 mi.  
1255 ft.

**CONEY ISLAND STATION**  
**2727 MERMAID AVENUE & WEST 28TH STREET**  
**BROOKLYN, NY 11224**

**NY UST** **U003790867**  
**N/A**

**Site 12 of 12 in cluster AF**

**Relative:**  
**Lower**  
**Actual:**  
**2 ft.**

UST:  
Name: CONEY ISLAND STATION  
Address: 2727 MERMAID AVENUE & WEST 28TH STREET  
City,State,Zip: BROOKLYN, NY 11224  
Id/Status: 2-606115 / Unregulated/Closed  
Program Type: PBS  
Region: STATE  
DEC Region: 2  
Expiration Date: N/A  
UTM X: 584204.58909  
UTM Y: 4501614.58446  
Site Type: Other

Affiliation Records:  
Site Id: 27980  
Affiliation Type: Facility Operator  
Company Name: CONEY ISLAND STATION  
Contact Type: Not reported  
Contact Name: STATION MANAGER  
Address1: Not reported  
Address2: Not reported  
City: Not reported  
State: NN  
Zip Code: Not reported  
Country Code: 001  
Phone: (718) 266-0181  
EMail: Not reported  
Fax Number: Not reported  
Modified By: TRANSLAT  
Date Last Modified: 2004-03-04

Site Id: 27980  
Affiliation Type: Facility Owner  
Company Name: U.S.P.S.  
Contact Type: ENVIRONMENTAL SPECIALIST  
Contact Name: ROBERT SKRIVANEK  
Address1: 78-02 LIBERTY AVENUE  
Address2: Not reported  
City: OZONE PARK  
State: NY  
Zip Code: 11417-1045  
Country Code: 001  
Phone: (718) 529-7220  
EMail: Not reported  
Fax Number: Not reported  
Modified By: KXTANG  
Date Last Modified: 2006-04-12

Site Id: 27980  
Affiliation Type: Mail Contact  
Company Name: U.S.P.S.  
Contact Type: ENVIRONMENTAL SPECIALIST  
Contact Name: ROBERT SKRIVANEK  
Address1: 78-02 LIBERTY AVENUE

Map ID  
Direction  
Distance  
Elevation

MAP FINDINGS

Site

Database(s)

EDR ID Number  
EPA ID Number

**CONEY ISLAND STATION (Continued)**

**U003790867**

Address2: Not reported  
City: OZONE PARK  
State: NY  
Zip Code: 11417-1045  
Country Code: 001  
Phone: (718) 529-7220  
EMail: Not reported  
Fax Number: Not reported  
Modified By: KXTANG  
Date Last Modified: 2006-04-12

Site Id: 27980  
Affiliation Type: Emergency Contact  
Company Name: U.S.P.S.  
Contact Type: Not reported  
Contact Name: ROBERT SKRIVANEK  
Address1: Not reported  
Address2: Not reported  
City: Not reported  
State: NN  
Zip Code: Not reported  
Country Code: 001  
Phone: (718) 529-7220  
EMail: Not reported  
Fax Number: Not reported  
Modified By: TRANSLAT  
Date Last Modified: 2004-03-04

**Tank Info:**

Tank Number: 001  
Tank ID: 60975  
Tank Status: Closed - In Place  
Material Name: Closed - In Place  
Capacity Gallons: 2000  
Install Date: 01/01/1979  
Date Tank Closed: 12/01/2005  
Registered: True  
Tank Location: Underground  
Tank Type: Steel/carbon steel  
Material Code: 0001  
Common Name of Substance: #2 Fuel Oil (On-Site Consumption)

Tightness Test Method: 18  
Date Test: 12/03/2002  
Next Test Date: Not reported  
Pipe Model: Not reported  
Modified By: NRLOMBAR  
Last Modified: 04/14/2017

**Equipment Records:**

J02 - Dispenser - Suction Dispenser  
C03 - Pipe Location - Aboveground/Underground Combination  
G00 - Tank Secondary Containment - None  
H00 - Tank Leak Detection - None  
I00 - Overfill - None  
L09 - Piping Leak Detection - Exempt Suction Piping

Map ID  
 Direction  
 Distance  
 Elevation

MAP FINDINGS

Site

Database(s)

EDR ID Number  
 EPA ID Number

**CONEY ISLAND STATION (Continued)**

**U003790867**

- A00 - Tank Internal Protection - None
- B01 - Tank External Protection - Painted/Asphalt Coating
- D01 - Pipe Type - Steel/Carbon Steel/Iron
- F01 - Pipe External Protection - Painted/Asphalt Coating

**AM271**  
**SSE**  
**1/8-1/4**  
**0.239 mi.**  
**1261 ft.**

**CON EDISON MANHOLE: 49204**  
**346 39TH ST**  
**BROOKLYN, NY 11232**  
**Site 4 of 5 in cluster AM**

**RCRA NonGen / NLR**  
**FINDS**  
**ECHO**  
**NY MANIFEST**

**1016148702**  
**NYP004272829**

**Relative:**  
**Higher**  
**Actual:**  
**32 ft.**

RCRA NonGen / NLR:	
Date Form Received by Agency:	20170728
Handler Name:	CON EDISON MANHOLE: 49204
Handler Address:	346 39TH ST
Handler City,State,Zip:	BROOKLYN, NY 11232
EPA ID:	NYP004272829
Contact Name:	MICHAEL STAMPFEL
Contact Address:	Not reported
Contact City,State,Zip:	Not reported
Contact Telephone:	718-666-4550
Contact Fax:	Not reported
Contact Email:	Not reported
Contact Title:	SPECIALIST
EPA Region:	02
Land Type:	Private
Federal Waste Generator Description:	Not a generator, verified
Non-Notifier:	Not reported
Biennial Report Cycle:	Not reported
Accessibility:	Not reported
Active Site Indicator:	Not reported
State District Owner:	NY
State District:	NYSDEC R2
Mailing Address:	IRVING PL, RM 828
Mailing City,State,Zip:	NEW YORK, NY 10003
Owner Name:	Not reported
Owner Type:	Not reported
Operator Name:	Not reported
Operator Type:	Not reported
Short-Term Generator Activity:	No
Importer Activity:	No
Mixed Waste Generator:	No
Transporter Activity:	No
Transfer Facility Activity:	No
Recycler Activity with Storage:	No
Small Quantity On-Site Burner Exemption:	No
Smelting Melting and Refining Furnace Exemption:	No
Underground Injection Control:	No
Off-Site Waste Receipt:	No
Universal Waste Indicator:	No
Universal Waste Destination Facility:	No
Federal Universal Waste:	No
Active Site Fed-Reg Treatment Storage and Disposal Facility:	Not reported
Active Site Converter Treatment storage and Disposal Facility:	Not reported
Active Site State-Reg Treatment Storage and Disposal Facility:	Not reported
Active Site State-Reg Handler:	---
Federal Facility Indicator:	Not reported
Hazardous Secondary Material Indicator:	NN



Map ID  
 Direction  
 Distance  
 Elevation

MAP FINDINGS

Site

Database(s)

EDR ID Number  
 EPA ID Number

**CON EDISON MANHOLE: 49204 (Continued)**

**1016148702**

Sub-Part K Indicator:	Not reported
Commercial TSD Indicator:	No
Treatment Storage and Disposal Type:	Not reported
2018 GPRA Permit Baseline:	Not on the Baseline
2018 GPRA Renewals Baseline:	Not on the Baseline
Permit Renewals Workload Universe:	Not reported
Permit Workload Universe:	Not reported
Permit Progress Universe:	Not reported
Post-Closure Workload Universe:	Not reported
Closure Workload Universe:	Not reported
202 GPRA Corrective Action Baseline:	No
Corrective Action Workload Universe:	No
Subject to Corrective Action Universe:	No
Non-TSDFs Where RCRA CA has Been Imposed Universe:	No
TSDFs Potentially Subject to CA Under 3004 (u)/(v) Universe:	No
TSDFs Only Subject to CA under Discretionary Auth Universe:	No
Corrective Action Priority Ranking:	No NCAPS ranking
Environmental Control Indicator:	No
Institutional Control Indicator:	No
Human Exposure Controls Indicator:	N/A
Groundwater Controls Indicator:	N/A
Operating TSDF Universe:	Not reported
Full Enforcement Universe:	Not reported
Significant Non-Complier Universe:	No
Unaddressed Significant Non-Complier Universe:	No
Addressed Significant Non-Complier Universe:	No
Significant Non-Complier With a Compliance Schedule Universe:	No
Financial Assurance Required:	Not reported
Handler Date of Last Change:	20171101
Recognized Trader-Importer:	No
Recognized Trader-Exporter:	No
Importer of Spent Lead Acid Batteries:	No
Exporter of Spent Lead Acid Batteries:	No
Recycler Activity Without Storage:	No
Manifest Broker:	No
Sub-Part P Indicator:	No

Historic Generators:

Receive Date:	20121009
Handler Name:	CON EDISON MANHOLE: 49204
Federal Waste Generator Description:	Conditionally Exempt Small Quantity Generator
State District Owner:	NY
Large Quantity Handler of Universal Waste:	No
Recognized Trader Importer:	No
Recognized Trader Exporter:	No
Spent Lead Acid Battery Importer:	No
Spent Lead Acid Battery Exporter:	No
Current Record:	No
Non Storage Recycler Activity:	Not reported
Electronic Manifest Broker:	Not reported

Receive Date:	20170728
Handler Name:	CON EDISON MANHOLE: 49204
Federal Waste Generator Description:	Not a generator, verified
State District Owner:	NY
Large Quantity Handler of Universal Waste:	No

Map ID  
Direction  
Distance  
Elevation

MAP FINDINGS

Site

Database(s)

EDR ID Number  
EPA ID Number

**CON EDISON MANHOLE: 49204 (Continued)**

**1016148702**

Recognized Trader Importer: No  
Recognized Trader Exporter: No  
Spent Lead Acid Battery Importer: No  
Spent Lead Acid Battery Exporter: No  
Current Record: Yes  
Non Storage Recycler Activity: No  
Electronic Manifest Broker: No

List of NAICS Codes and Descriptions:

NAICS Codes: No NAICS Codes Found

Facility Has Received Notices of Violations:

Violations: No Violations Found

Evaluation Action Summary:

Evaluations: No Evaluations Found

FINDS:

Registry ID: 110055453824

Click Here:

Environmental Interest/Information System:

RCRAInfo is a national information system that supports the Resource Conservation and Recovery Act (RCRA) program through the tracking of events and activities related to facilities that generate, transport, and treat, store, or dispose of hazardous waste. RCRAInfo allows RCRA program staff to track the notification, permit, compliance, and corrective action activities required under RCRA.

[Click this hyperlink](#) while viewing on your computer to access additional FINDS: detail in the EDR Site Report.

ECHO:

Envid: 1016148702  
Registry ID: 110055453824  
DFR URL: <http://echo.epa.gov/detailed-facility-report?fid=110055453824>  
Name: CON EDISON MANHOLE: 49204  
Address: 346 39TH ST  
City,State,Zip: BROOKLYN, NY 11232

NY MANIFEST:

Name: CON EDISON  
Address: 346 39TH ST  
City,State,Zip: BROOKLYN, NY 11232  
Country: USA  
EPA ID: NYP004272829  
Facility Status: Not reported  
Location Address 1: 346 39TH ST  
Code: BP  
Location Address 2: MH 49204  
Total Tanks: Not reported  
Location City: BROOKLYN  
Location State: NY  
Location Zip: 11232

Map ID  
Direction  
Distance  
Elevation

MAP FINDINGS

Site

Database(s)

EDR ID Number  
EPA ID Number

**CON EDISON MANHOLE: 49204 (Continued)**

**1016148702**

Location Zip 4: Not reported

NY MANIFEST:

EPAID: NYP004272829

Mailing Name: CON EDISON

Mailing Contact: TOM TEELING

Mailing Address 1: 4 IRVING PLACE - 15TH FLOOR

Mailing Address 2: Not reported

Mailing City: NEW YORK

Mailing State: NY

Mailing Zip: 10003

Mailing Zip 4: Not reported

Mailing Country: USA

Mailing Phone: 2124603770

NY MANIFEST:

Document ID: Not reported

Manifest Status: Not reported

seq: Not reported

Year: 2018

Trans1 State ID: NJD003812047

Trans2 State ID: Not reported

Generator Ship Date: 10/09/2012

Trans1 Recv Date: 10/09/2012

Trans2 Recv Date: Not reported

TSD Site Recv Date: 10/11/2012

Part A Recv Date: Not reported

Part B Recv Date: Not reported

Generator EPA ID: NYP004272829

Trans1 EPA ID: Not reported

Trans2 EPA ID: Not reported

TSD ID 1: NJD991291105

TSD ID 2: Not reported

Manifest Tracking Number: 001675128GBF

Import Indicator: N

Export Indicator: N

Discr Quantity Indicator: N

Discr Type Indicator: N

Discr Residue Indicator: N

Discr Partial Reject Indicator: N

Discr Full Reject Indicator: N

Manifest Ref Number: Not reported

Alt Facility RCRA ID: Not reported

Alt Facility Sign Date: Not reported

MGMT Method Type Code: H141

Waste Code: Not reported

Waste Code: Not reported

Waste Code: Not reported

Waste Code: Not reported

Waste Code: Not reported

Waste Code: Not reported

Quantity: 200

Units: G - Gallons (liquids only)\* (8.3 pounds)

Number of Containers: 1

Container Type: TT - Cargo tank, tank trucks

Handling Method: T Chemical, physical, or biological treatment.

Specific Gravity: 1

Map ID  
Direction  
Distance  
Elevation

MAP FINDINGS

Site

Database(s)

EDR ID Number  
EPA ID Number

**CON EDISON MANHOLE: 49204 (Continued)**

**1016148702**

Waste Code: D008  
Waste Code 1\_2: Not reported  
Waste Code 1\_3: Not reported  
Waste Code 1\_4: Not reported  
Waste Code 1\_5: Not reported  
Waste Code 1\_6: Not reported

**AM272**  
**SSE**  
**1/8-1/4**  
**0.239 mi.**  
**1261 ft.**

**CON EDISON MANHOLE: 49204**  
**346 39TH ST**  
**BROOKLYN, NY 11232**

**NJ MANIFEST** **S117986660**  
**N/A**

**Site 5 of 5 in cluster AM**

**Relative:**  
**Higher**  
**Actual:**  
**32 ft.**

**NJ MANIFEST:**  
EPA Id: NYP004272829  
Mail Address: IRVING PL, RM 828  
Mail City/State/Zip: NEW YORK, NY 10003  
Facility Phone: Not reported  
Emergency Phone: Not reported  
Contact: MICHAEL STAMPFEL  
Comments: Not reported  
SIC Code: Not reported  
County: NY047  
Municipal: Not reported  
Previous EPA Id: Not reported  
Gen Flag: Not reported  
Trans Flag: Not reported  
TSDf Flag: Not reported  
Name Change: Not reported  
Date Change: Not reported

**Manifest:**  
Manifest Number: 001675128GBF  
EPA ID: NYP004272829  
Date Shipped: 10/9/2012  
TSDf EPA ID: NJD991291105  
Transporter EPA ID: NJD003812047  
Transporter 2 EPA ID: Not reported  
Transporter 3 EPA ID: Not reported  
Transporter 4 EPA ID: Not reported  
Transporter 5 EPA ID: Not reported  
Transporter 6 EPA ID: Not reported  
Transporter 7 EPA ID: Not reported  
Transporter 8 EPA ID: Not reported  
Transporter 9 EPA ID: Not reported  
Transporter 10 EPA ID: Not reported  
Date Trans1 Transported Waste: Not reported  
Date Trans2 Transported Waste: Not reported  
Date Trans3 Transported Waste: Not reported  
Date Trans4 Transported Waste: Not reported  
Date Trans5 Transported Waste: Not reported  
Date Trans6 Transported Waste: Not reported  
Date Trans7 Transported Waste: Not reported  
Date Trans8 Transported Waste: Not reported  
Date Trans9 Transported Waste: Not reported  
Date Trans10 Transported Waste: Not reported  
Date TSDf Received Waste: Not reported

Map ID  
 Direction  
 Distance  
 Elevation

MAP FINDINGS

Site

Database(s)

EDR ID Number  
 EPA ID Number

**CON EDISON MANHOLE: 49204 (Continued)**

**S117986660**

TSDF EPA Facility Name:	Not reported
QTY Units:	Not reported
Transporter SEQ ID:	Not reported
Transporter-1 Date:	Not reported
Waste SEQ ID:	Not reported
Waste Type Code 2:	Not reported
Waste Type Code 3:	Not reported
Waste Type Code 4:	Not reported
Waste Type Code 5:	Not reported
Waste Type Code 6:	Not reported
Date Accepted:	Not reported
Manifest Discrepancy Type:	Not reported
Data Entry Number:	Not reported
Was Load Rejected:	NEW YORK, NY 10003
Reason Load Was Rejected:	Not reported

Waste:

Manifest Year:	Not reported
Waste Code:	D008
Hand Code:	Not reported
Quantity:	200.00 gallons

**AK273**  
**South**  
**1/8-1/4**  
**0.240 mi.**  
**1268 ft.**

**EAST END WOOD STRIPPERS INC**  
**4218 3RD AVE**  
**BROOKLYN, NY 11232**  
**Site 2 of 2 in cluster AK**

**RCRA-SQG 1010329115**  
**NY MANIFEST NYR000147389**  
**NJ MANIFEST**

**Relative:**  
**Higher**  
**Actual:**  
**28 ft.**

RCRA-SQG:	
Date Form Received by Agency:	20070521
Handler Name:	EAST END WOOD STRIPPERS INC
Handler Address:	4218 3RD AVE
Handler City,State,Zip:	BROOKLYN, NY 11232
EPA ID:	NYR000147389
Contact Name:	DEAN CAMENARES
Contact Address:	GLENMERE WAY
Contact City,State,Zip:	HOLBROOK, NY 11741
Contact Telephone:	718-788-1375
Contact Fax:	Not reported
Contact Email:	Not reported
Contact Title:	Not reported
EPA Region:	02
Land Type:	Private
Federal Waste Generator Description:	Small Quantity Generator
Non-Notifier:	Not reported
Biennial Report Cycle:	Not reported
Accessibility:	Not reported
Active Site Indicator:	Handler Activities
State District Owner:	NY
State District:	NYSDEC R2
Mailing Address:	GLENMERE WAY
Mailing City,State,Zip:	HOLBROOK, NY 11741
Owner Name:	Not reported
Owner Type:	Not reported
Operator Name:	Not reported

Map ID  
 Direction  
 Distance  
 Elevation

MAP FINDINGS

Site

Database(s)

EDR ID Number  
 EPA ID Number

**EAST END WOOD STRIPPERS INC (Continued)**

**1010329115**

Operator Type:	Not reported
Short-Term Generator Activity:	No
Importer Activity:	No
Mixed Waste Generator:	No
Transporter Activity:	No
Transfer Facility Activity:	No
Recycler Activity with Storage:	No
Small Quantity On-Site Burner Exemption:	No
Smelting Melting and Refining Furnace Exemption:	No
Underground Injection Control:	No
Off-Site Waste Receipt:	No
Universal Waste Indicator:	No
Universal Waste Destination Facility:	No
Federal Universal Waste:	No
Active Site Fed-Reg Treatment Storage and Disposal Facility:	Not reported
Active Site Converter Treatment storage and Disposal Facility:	Not reported
Active Site State-Reg Treatment Storage and Disposal Facility:	Not reported
Active Site State-Reg Handler:	---
Federal Facility Indicator:	Not reported
Hazardous Secondary Material Indicator:	NN
Sub-Part K Indicator:	Not reported
Commercial TSD Indicator:	No
Treatment Storage and Disposal Type:	Not reported
2018 GPRA Permit Baseline:	Not on the Baseline
2018 GPRA Renewals Baseline:	Not on the Baseline
Permit Renewals Workload Universe:	Not reported
Permit Workload Universe:	Not reported
Permit Progress Universe:	Not reported
Post-Closure Workload Universe:	Not reported
Closure Workload Universe:	Not reported
202 GPRA Corrective Action Baseline:	No
Corrective Action Workload Universe:	No
Subject to Corrective Action Universe:	No
Non-TSDFs Where RCRA CA has Been Imposed Universe:	No
TSDFs Potentially Subject to CA Under 3004 (u)/(v) Universe:	No
TSDFs Only Subject to CA under Discretionary Auth Universe:	No
Corrective Action Priority Ranking:	No NCAPS ranking
Environmental Control Indicator:	No
Institutional Control Indicator:	No
Human Exposure Controls Indicator:	N/A
Groundwater Controls Indicator:	N/A
Operating TSDF Universe:	Not reported
Full Enforcement Universe:	Not reported
Significant Non-Complier Universe:	No
Unaddressed Significant Non-Complier Universe:	No
Addressed Significant Non-Complier Universe:	No
Significant Non-Complier With a Compliance Schedule Universe:	No
Financial Assurance Required:	Not reported
Handler Date of Last Change:	20150414
Recognized Trader-Importer:	No
Recognized Trader-Exporter:	No
Importer of Spent Lead Acid Batteries:	No
Exporter of Spent Lead Acid Batteries:	No
Recycler Activity Without Storage:	Not reported
Manifest Broker:	Not reported
Sub-Part P Indicator:	No

Map ID  
Direction  
Distance  
Elevation

MAP FINDINGS

Site

Database(s)

EDR ID Number  
EPA ID Number

**EAST END WOOD STRIPPERS INC (Continued)**

**1010329115**

Hazardous Waste Summary:

Waste Code: F002  
Waste Description: THE FOLLOWING SPENT HALOGENATED SOLVENTS: TETRACHLOROETHYLENE, METHYLENE CHLORIDE, TRICHLOROETHYLENE, 1,1,1-TRICHLOROETHANE, CHLOROENZENE, 1,1,2-TRICHLORO-1,2,2-TRIFLUOROETHANE, ORTHO-DICHLOROBENZENE, TRICHLOROFLUOROMETHANE, AND 1,1,2, TRICHLOROETHANE; ALL SPENT SOLVENT MIXTURES/BLENDS CONTAINING, BEFORE USE, A TOTAL OF TEN PERCENT OR MORE (BY VOLUME) OF ONE OR MORE OF THE ABOVE HALOGENATED SOLVENTS OR THOSE SOLVENTS LISTED IN F001, F004, AND F005; AND STILL BOTTOMS FROM THE RECOVERY OF THESE SPENT SOLVENTS AND SPENT SOLVENT MIXTURES.

Handler - Owner Operator:

Owner/Operator Indicator: Owner  
Owner/Operator Name: 4218 THIRD AVE LLC  
Legal Status: Private  
Date Became Current: 20070131  
Date Ended Current: Not reported  
Owner/Operator Address: 4214 THIRD AVE  
Owner/Operator City,State,Zip: BROOKLYN, NY 11232  
Owner/Operator Telephone: Not reported  
Owner/Operator Telephone Ext: Not reported  
Owner/Operator Fax: Not reported  
Owner/Operator Email: Not reported

Owner/Operator Indicator: Operator  
Owner/Operator Name: DEAN CAMENARES  
Legal Status: Private  
Date Became Current: 20070131  
Date Ended Current: Not reported  
Owner/Operator Address: Not reported  
Owner/Operator City,State,Zip: Not reported  
Owner/Operator Telephone: Not reported  
Owner/Operator Telephone Ext: Not reported  
Owner/Operator Fax: Not reported  
Owner/Operator Email: Not reported

Historic Generators:

Receive Date: 20070521  
Handler Name: EAST END WOOD STRIPPERS INC  
Federal Waste Generator Description: Small Quantity Generator  
State District Owner: NY  
Large Quantity Handler of Universal Waste: No  
Recognized Trader Importer: No  
Recognized Trader Exporter: No  
Spent Lead Acid Battery Importer: No  
Spent Lead Acid Battery Exporter: No  
Current Record: Yes  
Non Storage Recycler Activity: Not reported  
Electronic Manifest Broker: Not reported

Receive Date: 20070522  
Handler Name: EAST END WOOD STRIPPERS INC  
Federal Waste Generator Description: Small Quantity Generator  
State District Owner: NY  
Large Quantity Handler of Universal Waste: No

Map ID  
 Direction  
 Distance  
 Elevation

MAP FINDINGS

Site

Database(s)

EDR ID Number  
 EPA ID Number

**EAST END WOOD STRIPPERS INC (Continued)**

**1010329115**

Recognized Trader Importer:	No
Recognized Trader Exporter:	No
Spent Lead Acid Battery Importer:	No
Spent Lead Acid Battery Exporter:	No
Current Record:	No
Non Storage Recycler Activity:	Not reported
Electronic Manifest Broker:	Not reported

List of NAICS Codes and Descriptions:

NAICS Code:	54131
NAICS Description:	ARCHITECTURAL SERVICES

Facility Has Received Notices of Violation:

Found Violation:	Yes
Agency Which Determined Violation:	State
Violation Short Description:	TSD IS-Preparedness and Prevention
Date Violation was Determined:	20080411
Actual Return to Compliance Date:	20090723
Return to Compliance Qualifier:	Observed
Violation Responsible Agency:	State
Scheduled Compliance Date:	Not reported
Enforcement Identifier:	001
Date of Enforcement Action:	20090618
Enforcement Responsible Agency:	State
Enforcement Docket Number:	2-200901072
Enforcement Attorney:	MN
Corrective Action Component:	No
Appeal Initiated Date:	Not reported
Appeal Resolution Date:	Not reported
Disposition Status Date:	Not reported
Disposition Status:	Not reported
Disposition Status Description:	Not reported
Consent/Final Order Sequence Number:	Not reported
Consent/Final Order Respondent Name:	Not reported
Consent/Final Order Lead Agency:	Not reported
Enforcement Type:	FINAL 3008(A) COMPLIANCE ORDER
Enforcement Responsible Person:	NYJRI
Enforcement Responsible Sub-Organization:	CO
SEP Sequence Number:	Not reported
SEP Expenditure Amount:	Not reported
SEP Scheduled Completion Date:	Not reported
SEP Actual Date:	Not reported
SEP Defaulted Date:	Not reported
SEP Type:	Not reported
SEP Type Description:	Not reported
Proposed Amount:	Not reported
Final Monetary Amount:	3000
Paid Amount:	3000
Final Count:	1
Final Amount:	3000

Found Violation:	Yes
Agency Which Determined Violation:	State
Violation Short Description:	Generators - Records/Reporting
Date Violation was Determined:	20080411
Actual Return to Compliance Date:	20090723



Map ID  
Direction  
Distance  
Elevation

MAP FINDINGS

Site

Database(s)

EDR ID Number  
EPA ID Number

**EAST END WOOD STRIPPERS INC (Continued)**

**1010329115**

Return to Compliance Qualifier:	Documented
Violation Responsible Agency:	State
Scheduled Compliance Date:	Not reported
Enforcement Identifier:	001
Date of Enforcement Action:	20090618
Enforcement Responsible Agency:	State
Enforcement Docket Number:	2-200901072
Enforcement Attorney:	MN
Corrective Action Component:	No
Appeal Initiated Date:	Not reported
Appeal Resolution Date:	Not reported
Disposition Status Date:	Not reported
Disposition Status:	Not reported
Disposition Status Description:	Not reported
Consent/Final Order Sequence Number:	Not reported
Consent/Final Order Respondent Name:	Not reported
Consent/Final Order Lead Agency:	Not reported
Enforcement Type:	FINAL 3008(A) COMPLIANCE ORDER
Enforcement Responsible Person:	NYJRI
Enforcement Responsible Sub-Organization:	CO
SEP Sequence Number:	Not reported
SEP Expenditure Amount:	Not reported
SEP Scheduled Completion Date:	Not reported
SEP Actual Date:	Not reported
SEP Defaulted Date:	Not reported
SEP Type:	Not reported
SEP Type Description:	Not reported
Proposed Amount:	Not reported
Final Monetary Amount:	3000
Paid Amount:	3000
Final Count:	1
Final Amount:	3000
Found Violation:	Yes
Agency Which Determined Violation:	State
Violation Short Description:	TSD IS-Tank System Standards
Date Violation was Determined:	20080411
Actual Return to Compliance Date:	20090723
Return to Compliance Qualifier:	Observed
Violation Responsible Agency:	State
Scheduled Compliance Date:	Not reported
Enforcement Identifier:	001
Date of Enforcement Action:	20090618
Enforcement Responsible Agency:	State
Enforcement Docket Number:	2-200901072
Enforcement Attorney:	MN
Corrective Action Component:	No
Appeal Initiated Date:	Not reported
Appeal Resolution Date:	Not reported
Disposition Status Date:	Not reported
Disposition Status:	Not reported
Disposition Status Description:	Not reported
Consent/Final Order Sequence Number:	Not reported
Consent/Final Order Respondent Name:	Not reported
Consent/Final Order Lead Agency:	Not reported
Enforcement Type:	FINAL 3008(A) COMPLIANCE ORDER
Enforcement Responsible Person:	NYJRI

Map ID  
Direction  
Distance  
Elevation

MAP FINDINGS

Site

Database(s)

EDR ID Number  
EPA ID Number

**EAST END WOOD STRIPPERS INC (Continued)**

**1010329115**

Enforcement Responsible Sub-Organization: CO  
SEP Sequence Number: Not reported  
SEP Expenditure Amount: Not reported  
SEP Scheduled Completion Date: Not reported  
SEP Actual Date: Not reported  
SEP Defaulted Date: Not reported  
SEP Type: Not reported  
SEP Type Description: Not reported  
Proposed Amount: Not reported  
Final Monetary Amount: 3000  
Paid Amount: 3000  
Final Count: 1  
Final Amount: 3000

Found Violation: Yes  
Agency Which Determined Violation: State  
Violation Short Description: State Statute or Regulation  
Date Violation was Determined: 20080411  
Actual Return to Compliance Date: 20090723  
Return to Compliance Qualifier: Documented  
Violation Responsible Agency: State  
Scheduled Compliance Date: Not reported  
Enforcement Identifier: 001  
Date of Enforcement Action: 20090107  
Enforcement Responsible Agency: State  
Enforcement Docket Number: 2-20090107-2  
Enforcement Attorney: MN  
Corrective Action Component: No  
Appeal Initiated Date: Not reported  
Appeal Resolution Date: Not reported  
Disposition Status Date: Not reported  
Disposition Status: Not reported  
Disposition Status Description: Not reported  
Consent/Final Order Sequence Number: Not reported  
Consent/Final Order Respondent Name: Not reported  
Consent/Final Order Lead Agency: Not reported  
Enforcement Type: INITIAL 3008(A) COMPLIANCE  
Enforcement Responsible Person: NYJRI  
Enforcement Responsible Sub-Organization: CO  
SEP Sequence Number: Not reported  
SEP Expenditure Amount: Not reported  
SEP Scheduled Completion Date: Not reported  
SEP Actual Date: Not reported  
SEP Defaulted Date: Not reported  
SEP Type: Not reported  
SEP Type Description: Not reported  
Proposed Amount: 53997  
Final Monetary Amount: Not reported  
Paid Amount: Not reported  
Final Count: Not reported  
Final Amount: Not reported

Found Violation: Yes  
Agency Which Determined Violation: State  
Violation Short Description: State Statute or Regulation  
Date Violation was Determined: 20080411  
Actual Return to Compliance Date: 20090723

Map ID  
Direction  
Distance  
Elevation

MAP FINDINGS

Site

Database(s)

EDR ID Number  
EPA ID Number

**EAST END WOOD STRIPPERS INC (Continued)**

**1010329115**

Return to Compliance Qualifier: Documented  
Violation Responsible Agency: State  
Scheduled Compliance Date: Not reported  
Enforcement Identifier: 001  
Date of Enforcement Action: 20090618  
Enforcement Responsible Agency: State  
Enforcement Docket Number: 2-200901072  
Enforcement Attorney: MN  
Corrective Action Component: No  
Appeal Initiated Date: Not reported  
Appeal Resolution Date: Not reported  
Disposition Status Date: Not reported  
Disposition Status: Not reported  
Disposition Status Description: Not reported  
Consent/Final Order Sequence Number: Not reported  
Consent/Final Order Respondent Name: Not reported  
Consent/Final Order Lead Agency: Not reported  
Enforcement Type: FINAL 3008(A) COMPLIANCE ORDER  
Enforcement Responsible Person: NYJRI  
Enforcement Responsible Sub-Organization: CO  
SEP Sequence Number: Not reported  
SEP Expenditure Amount: Not reported  
SEP Scheduled Completion Date: Not reported  
SEP Actual Date: Not reported  
SEP Defaulted Date: Not reported  
SEP Type: Not reported  
SEP Type Description: Not reported  
Proposed Amount: Not reported  
Final Monetary Amount: 3000  
Paid Amount: 3000  
Final Count: 1  
Final Amount: 3000

Found Violation: Yes  
Agency Which Determined Violation: State  
Violation Short Description: TSD IS-Preparedness and Prevention  
Date Violation was Determined: 20080411  
Actual Return to Compliance Date: 20090723  
Return to Compliance Qualifier: Observed  
Violation Responsible Agency: State  
Scheduled Compliance Date: Not reported  
Enforcement Identifier: 001  
Date of Enforcement Action: 20090618  
Enforcement Responsible Agency: State  
Enforcement Docket Number: 2-200901072  
Enforcement Attorney: MN  
Corrective Action Component: No  
Appeal Initiated Date: Not reported  
Appeal Resolution Date: Not reported  
Disposition Status Date: Not reported  
Disposition Status: Not reported  
Disposition Status Description: Not reported  
Consent/Final Order Sequence Number: Not reported  
Consent/Final Order Respondent Name: Not reported  
Consent/Final Order Lead Agency: Not reported  
Enforcement Type: FINAL 3008(A) COMPLIANCE ORDER  
Enforcement Responsible Person: NYJRI

Map ID  
 Direction  
 Distance  
 Elevation

MAP FINDINGS

Site

Database(s)

EDR ID Number  
 EPA ID Number

**EAST END WOOD STRIPPERS INC (Continued)**

**1010329115**

Enforcement Responsible Sub-Organization:	CO
SEP Sequence Number:	Not reported
SEP Expenditure Amount:	Not reported
SEP Scheduled Completion Date:	Not reported
SEP Actual Date:	Not reported
SEP Defaulted Date:	Not reported
SEP Type:	Not reported
SEP Type Description:	Not reported
Proposed Amount:	Not reported
Final Monetary Amount:	3000
Paid Amount:	3000
Final Count:	1
Final Amount:	3000
Found Violation:	Yes
Agency Which Determined Violation:	State
Violation Short Description:	LDR - General
Date Violation was Determined:	20080411
Actual Return to Compliance Date:	20090723
Return to Compliance Qualifier:	Documented
Violation Responsible Agency:	State
Scheduled Compliance Date:	Not reported
Enforcement Identifier:	001
Date of Enforcement Action:	20090618
Enforcement Responsible Agency:	State
Enforcement Docket Number:	2-200901072
Enforcement Attorney:	MN
Corrective Action Component:	No
Appeal Initiated Date:	Not reported
Appeal Resolution Date:	Not reported
Disposition Status Date:	Not reported
Disposition Status:	Not reported
Disposition Status Description:	Not reported
Consent/Final Order Sequence Number:	Not reported
Consent/Final Order Respondent Name:	Not reported
Consent/Final Order Lead Agency:	Not reported
Enforcement Type:	FINAL 3008(A) COMPLIANCE ORDER
Enforcement Responsible Person:	NYJRI
Enforcement Responsible Sub-Organization:	CO
SEP Sequence Number:	Not reported
SEP Expenditure Amount:	Not reported
SEP Scheduled Completion Date:	Not reported
SEP Actual Date:	Not reported
SEP Defaulted Date:	Not reported
SEP Type:	Not reported
SEP Type Description:	Not reported
Proposed Amount:	Not reported
Final Monetary Amount:	3000
Paid Amount:	3000
Final Count:	1
Final Amount:	3000
Found Violation:	Yes
Agency Which Determined Violation:	State
Violation Short Description:	State Statute or Regulation
Date Violation was Determined:	20080411
Actual Return to Compliance Date:	20090723

Map ID  
Direction  
Distance  
Elevation

MAP FINDINGS

Site

Database(s)

EDR ID Number  
EPA ID Number

**EAST END WOOD STRIPPERS INC (Continued)**

**1010329115**

Return to Compliance Qualifier:	Documented
Violation Responsible Agency:	State
Scheduled Compliance Date:	Not reported
Enforcement Identifier:	001
Date of Enforcement Action:	20090107
Enforcement Responsible Agency:	State
Enforcement Docket Number:	2-20090107-2
Enforcement Attorney:	MN
Corrective Action Component:	No
Appeal Initiated Date:	Not reported
Appeal Resolution Date:	Not reported
Disposition Status Date:	Not reported
Disposition Status:	Not reported
Disposition Status Description:	Not reported
Consent/Final Order Sequence Number:	Not reported
Consent/Final Order Respondent Name:	Not reported
Consent/Final Order Lead Agency:	Not reported
Enforcement Type:	INITIAL 3008(A) COMPLIANCE
Enforcement Responsible Person:	NYJRI
Enforcement Responsible Sub-Organization:	CO
SEP Sequence Number:	Not reported
SEP Expenditure Amount:	Not reported
SEP Scheduled Completion Date:	Not reported
SEP Actual Date:	Not reported
SEP Defaulted Date:	Not reported
SEP Type:	Not reported
SEP Type Description:	Not reported
Proposed Amount:	53997
Final Monetary Amount:	Not reported
Paid Amount:	Not reported
Final Count:	Not reported
Final Amount:	Not reported
Found Violation:	Yes
Agency Which Determined Violation:	State
Violation Short Description:	Generators - Pre-transport
Date Violation was Determined:	20080411
Actual Return to Compliance Date:	20090723
Return to Compliance Qualifier:	Documented
Violation Responsible Agency:	State
Scheduled Compliance Date:	Not reported
Enforcement Identifier:	001
Date of Enforcement Action:	20090107
Enforcement Responsible Agency:	State
Enforcement Docket Number:	2-20090107-2
Enforcement Attorney:	MN
Corrective Action Component:	No
Appeal Initiated Date:	Not reported
Appeal Resolution Date:	Not reported
Disposition Status Date:	Not reported
Disposition Status:	Not reported
Disposition Status Description:	Not reported
Consent/Final Order Sequence Number:	Not reported
Consent/Final Order Respondent Name:	Not reported
Consent/Final Order Lead Agency:	Not reported
Enforcement Type:	INITIAL 3008(A) COMPLIANCE
Enforcement Responsible Person:	NYJRI

Map ID  
 Direction  
 Distance  
 Elevation

MAP FINDINGS

Site

Database(s)

EDR ID Number  
 EPA ID Number

**EAST END WOOD STRIPPERS INC (Continued)**

**1010329115**

Enforcement Responsible Sub-Organization:	CO
SEP Sequence Number:	Not reported
SEP Expenditure Amount:	Not reported
SEP Scheduled Completion Date:	Not reported
SEP Actual Date:	Not reported
SEP Defaulted Date:	Not reported
SEP Type:	Not reported
SEP Type Description:	Not reported
Proposed Amount:	53997
Final Monetary Amount:	Not reported
Paid Amount:	Not reported
Final Count:	Not reported
Final Amount:	Not reported
Found Violation:	Yes
Agency Which Determined Violation:	State
Violation Short Description:	Generators - Pre-transport
Date Violation was Determined:	20080411
Actual Return to Compliance Date:	20090723
Return to Compliance Qualifier:	Documented
Violation Responsible Agency:	State
Scheduled Compliance Date:	Not reported
Enforcement Identifier:	001
Date of Enforcement Action:	20090618
Enforcement Responsible Agency:	State
Enforcement Docket Number:	2-200901072
Enforcement Attorney:	MN
Corrective Action Component:	No
Appeal Initiated Date:	Not reported
Appeal Resolution Date:	Not reported
Disposition Status Date:	Not reported
Disposition Status:	Not reported
Disposition Status Description:	Not reported
Consent/Final Order Sequence Number:	Not reported
Consent/Final Order Respondent Name:	Not reported
Consent/Final Order Lead Agency:	Not reported
Enforcement Type:	FINAL 3008(A) COMPLIANCE ORDER
Enforcement Responsible Person:	NYJRI
Enforcement Responsible Sub-Organization:	CO
SEP Sequence Number:	Not reported
SEP Expenditure Amount:	Not reported
SEP Scheduled Completion Date:	Not reported
SEP Actual Date:	Not reported
SEP Defaulted Date:	Not reported
SEP Type:	Not reported
SEP Type Description:	Not reported
Proposed Amount:	Not reported
Final Monetary Amount:	3000
Paid Amount:	3000
Final Count:	1
Final Amount:	3000
Found Violation:	No
Agency Which Determined Violation:	Not reported
Violation Short Description:	Not reported
Date Violation was Determined:	Not reported
Actual Return to Compliance Date:	Not reported

Map ID  
Direction  
Distance  
Elevation

MAP FINDINGS

Site

Database(s)

EDR ID Number  
EPA ID Number

**EAST END WOOD STRIPPERS INC (Continued)**

**1010329115**

Return to Compliance Qualifier:	Not reported
Violation Responsible Agency:	Not reported
Scheduled Compliance Date:	Not reported
Enforcement Identifier:	Not reported
Date of Enforcement Action:	Not reported
Enforcement Responsible Agency:	Not reported
Enforcement Docket Number:	Not reported
Enforcement Attorney:	Not reported
Corrective Action Component:	Not reported
Appeal Initiated Date:	Not reported
Appeal Resolution Date:	Not reported
Disposition Status Date:	Not reported
Disposition Status:	Not reported
Disposition Status Description:	Not reported
Consent/Final Order Sequence Number:	Not reported
Consent/Final Order Respondent Name:	Not reported
Consent/Final Order Lead Agency:	Not reported
Enforcement Type:	Not reported
Enforcement Responsible Person:	Not reported
Enforcement Responsible Sub-Organization:	Not reported
SEP Sequence Number:	Not reported
SEP Expenditure Amount:	Not reported
SEP Scheduled Completion Date:	Not reported
SEP Actual Date:	Not reported
SEP Defaulted Date:	Not reported
SEP Type:	Not reported
SEP Type Description:	Not reported
Proposed Amount:	Not reported
Final Monetary Amount:	Not reported
Paid Amount:	Not reported
Final Count:	Not reported
Final Amount:	Not reported
Found Violation:	Yes
Agency Which Determined Violation:	State
Violation Short Description:	TSD IS-Tank System Standards
Date Violation was Determined:	20080411
Actual Return to Compliance Date:	20090723
Return to Compliance Qualifier:	Observed
Violation Responsible Agency:	State
Scheduled Compliance Date:	Not reported
Enforcement Identifier:	001
Date of Enforcement Action:	20090107
Enforcement Responsible Agency:	State
Enforcement Docket Number:	2-20090107-2
Enforcement Attorney:	MN
Corrective Action Component:	No
Appeal Initiated Date:	Not reported
Appeal Resolution Date:	Not reported
Disposition Status Date:	Not reported
Disposition Status:	Not reported
Disposition Status Description:	Not reported
Consent/Final Order Sequence Number:	Not reported
Consent/Final Order Respondent Name:	Not reported
Consent/Final Order Lead Agency:	Not reported
Enforcement Type:	INITIAL 3008(A) COMPLIANCE
Enforcement Responsible Person:	NYJRI

Map ID  
Direction  
Distance  
Elevation

MAP FINDINGS

Site

Database(s)

EDR ID Number  
EPA ID Number

**EAST END WOOD STRIPPERS INC (Continued)**

**1010329115**

Enforcement Responsible Sub-Organization:	CO
SEP Sequence Number:	Not reported
SEP Expenditure Amount:	Not reported
SEP Scheduled Completion Date:	Not reported
SEP Actual Date:	Not reported
SEP Defaulted Date:	Not reported
SEP Type:	Not reported
SEP Type Description:	Not reported
Proposed Amount:	53997
Final Monetary Amount:	Not reported
Paid Amount:	Not reported
Final Count:	Not reported
Final Amount:	Not reported
Found Violation:	Yes
Agency Which Determined Violation:	State
Violation Short Description:	LDR - General
Date Violation was Determined:	20080411
Actual Return to Compliance Date:	20090723
Return to Compliance Qualifier:	Documented
Violation Responsible Agency:	State
Scheduled Compliance Date:	Not reported
Enforcement Identifier:	001
Date of Enforcement Action:	20090107
Enforcement Responsible Agency:	State
Enforcement Docket Number:	2-20090107-2
Enforcement Attorney:	MN
Corrective Action Component:	No
Appeal Initiated Date:	Not reported
Appeal Resolution Date:	Not reported
Disposition Status Date:	Not reported
Disposition Status:	Not reported
Disposition Status Description:	Not reported
Consent/Final Order Sequence Number:	Not reported
Consent/Final Order Respondent Name:	Not reported
Consent/Final Order Lead Agency:	Not reported
Enforcement Type:	INITIAL 3008(A) COMPLIANCE
Enforcement Responsible Person:	NYJRI
Enforcement Responsible Sub-Organization:	CO
SEP Sequence Number:	Not reported
SEP Expenditure Amount:	Not reported
SEP Scheduled Completion Date:	Not reported
SEP Actual Date:	Not reported
SEP Defaulted Date:	Not reported
SEP Type:	Not reported
SEP Type Description:	Not reported
Proposed Amount:	53997
Final Monetary Amount:	Not reported
Paid Amount:	Not reported
Final Count:	Not reported
Final Amount:	Not reported
Found Violation:	Yes
Agency Which Determined Violation:	State
Violation Short Description:	Generators - Records/Reporting
Date Violation was Determined:	20080411
Actual Return to Compliance Date:	20090723



Map ID  
Direction  
Distance  
Elevation

MAP FINDINGS

Site

Database(s)

EDR ID Number  
EPA ID Number

**EAST END WOOD STRIPPERS INC (Continued)**

**1010329115**

Return to Compliance Qualifier:	Documented
Violation Responsible Agency:	State
Scheduled Compliance Date:	Not reported
Enforcement Identifier:	001
Date of Enforcement Action:	20090618
Enforcement Responsible Agency:	State
Enforcement Docket Number:	2-200901072
Enforcement Attorney:	MN
Corrective Action Component:	No
Appeal Initiated Date:	Not reported
Appeal Resolution Date:	Not reported
Disposition Status Date:	Not reported
Disposition Status:	Not reported
Disposition Status Description:	Not reported
Consent/Final Order Sequence Number:	Not reported
Consent/Final Order Respondent Name:	Not reported
Consent/Final Order Lead Agency:	Not reported
Enforcement Type:	FINAL 3008(A) COMPLIANCE ORDER
Enforcement Responsible Person:	NYJRI
Enforcement Responsible Sub-Organization:	CO
SEP Sequence Number:	Not reported
SEP Expenditure Amount:	Not reported
SEP Scheduled Completion Date:	Not reported
SEP Actual Date:	Not reported
SEP Defaulted Date:	Not reported
SEP Type:	Not reported
SEP Type Description:	Not reported
Proposed Amount:	Not reported
Final Monetary Amount:	3000
Paid Amount:	3000
Final Count:	1
Final Amount:	3000
Found Violation:	Yes
Agency Which Determined Violation:	State
Violation Short Description:	TSD IS-Preparedness and Prevention
Date Violation was Determined:	20080411
Actual Return to Compliance Date:	20090723
Return to Compliance Qualifier:	Observed
Violation Responsible Agency:	State
Scheduled Compliance Date:	Not reported
Enforcement Identifier:	001
Date of Enforcement Action:	20090107
Enforcement Responsible Agency:	State
Enforcement Docket Number:	2-20090107-2
Enforcement Attorney:	MN
Corrective Action Component:	No
Appeal Initiated Date:	Not reported
Appeal Resolution Date:	Not reported
Disposition Status Date:	Not reported
Disposition Status:	Not reported
Disposition Status Description:	Not reported
Consent/Final Order Sequence Number:	Not reported
Consent/Final Order Respondent Name:	Not reported
Consent/Final Order Lead Agency:	Not reported
Enforcement Type:	INITIAL 3008(A) COMPLIANCE
Enforcement Responsible Person:	NYJRI

Map ID  
 Direction  
 Distance  
 Elevation

MAP FINDINGS

Site

Database(s)

EDR ID Number  
 EPA ID Number

**EAST END WOOD STRIPPERS INC (Continued)**

**1010329115**

Enforcement Responsible Sub-Organization:	CO
SEP Sequence Number:	Not reported
SEP Expenditure Amount:	Not reported
SEP Scheduled Completion Date:	Not reported
SEP Actual Date:	Not reported
SEP Defaulted Date:	Not reported
SEP Type:	Not reported
SEP Type Description:	Not reported
Proposed Amount:	53997
Final Monetary Amount:	Not reported
Paid Amount:	Not reported
Final Count:	Not reported
Final Amount:	Not reported
Found Violation:	Yes
Agency Which Determined Violation:	State
Violation Short Description:	Generators - General
Date Violation was Determined:	20080411
Actual Return to Compliance Date:	20090723
Return to Compliance Qualifier:	Documented
Violation Responsible Agency:	State
Scheduled Compliance Date:	Not reported
Enforcement Identifier:	001
Date of Enforcement Action:	20090618
Enforcement Responsible Agency:	State
Enforcement Docket Number:	2-200901072
Enforcement Attorney:	MN
Corrective Action Component:	No
Appeal Initiated Date:	Not reported
Appeal Resolution Date:	Not reported
Disposition Status Date:	Not reported
Disposition Status:	Not reported
Disposition Status Description:	Not reported
Consent/Final Order Sequence Number:	Not reported
Consent/Final Order Respondent Name:	Not reported
Consent/Final Order Lead Agency:	Not reported
Enforcement Type:	FINAL 3008(A) COMPLIANCE ORDER
Enforcement Responsible Person:	NYJRI
Enforcement Responsible Sub-Organization:	CO
SEP Sequence Number:	Not reported
SEP Expenditure Amount:	Not reported
SEP Scheduled Completion Date:	Not reported
SEP Actual Date:	Not reported
SEP Defaulted Date:	Not reported
SEP Type:	Not reported
SEP Type Description:	Not reported
Proposed Amount:	Not reported
Final Monetary Amount:	3000
Paid Amount:	3000
Final Count:	1
Final Amount:	3000
Found Violation:	Yes
Agency Which Determined Violation:	State
Violation Short Description:	Generators - Pre-transport
Date Violation was Determined:	20080411
Actual Return to Compliance Date:	20090723

Map ID  
Direction  
Distance  
Elevation

MAP FINDINGS

Site

Database(s)

EDR ID Number  
EPA ID Number

**EAST END WOOD STRIPPERS INC (Continued)**

**1010329115**

Return to Compliance Qualifier:	Documented
Violation Responsible Agency:	State
Scheduled Compliance Date:	Not reported
Enforcement Identifier:	001
Date of Enforcement Action:	20090618
Enforcement Responsible Agency:	State
Enforcement Docket Number:	2-200901072
Enforcement Attorney:	MN
Corrective Action Component:	No
Appeal Initiated Date:	Not reported
Appeal Resolution Date:	Not reported
Disposition Status Date:	Not reported
Disposition Status:	Not reported
Disposition Status Description:	Not reported
Consent/Final Order Sequence Number:	Not reported
Consent/Final Order Respondent Name:	Not reported
Consent/Final Order Lead Agency:	Not reported
Enforcement Type:	FINAL 3008(A) COMPLIANCE ORDER
Enforcement Responsible Person:	NYJRI
Enforcement Responsible Sub-Organization:	CO
SEP Sequence Number:	Not reported
SEP Expenditure Amount:	Not reported
SEP Scheduled Completion Date:	Not reported
SEP Actual Date:	Not reported
SEP Defaulted Date:	Not reported
SEP Type:	Not reported
SEP Type Description:	Not reported
Proposed Amount:	Not reported
Final Monetary Amount:	3000
Paid Amount:	3000
Final Count:	1
Final Amount:	3000
Found Violation:	Yes
Agency Which Determined Violation:	State
Violation Short Description:	TSD IS-Tank System Standards
Date Violation was Determined:	20080411
Actual Return to Compliance Date:	20090723
Return to Compliance Qualifier:	Observed
Violation Responsible Agency:	State
Scheduled Compliance Date:	Not reported
Enforcement Identifier:	001
Date of Enforcement Action:	20090618
Enforcement Responsible Agency:	State
Enforcement Docket Number:	2-200901072
Enforcement Attorney:	MN
Corrective Action Component:	No
Appeal Initiated Date:	Not reported
Appeal Resolution Date:	Not reported
Disposition Status Date:	Not reported
Disposition Status:	Not reported
Disposition Status Description:	Not reported
Consent/Final Order Sequence Number:	Not reported
Consent/Final Order Respondent Name:	Not reported
Consent/Final Order Lead Agency:	Not reported
Enforcement Type:	FINAL 3008(A) COMPLIANCE ORDER
Enforcement Responsible Person:	NYJRI

Map ID  
 Direction  
 Distance  
 Elevation

MAP FINDINGS

Site

Database(s)

EDR ID Number  
 EPA ID Number

**EAST END WOOD STRIPPERS INC (Continued)**

**1010329115**

Enforcement Responsible Sub-Organization:	CO
SEP Sequence Number:	Not reported
SEP Expenditure Amount:	Not reported
SEP Scheduled Completion Date:	Not reported
SEP Actual Date:	Not reported
SEP Defaulted Date:	Not reported
SEP Type:	Not reported
SEP Type Description:	Not reported
Proposed Amount:	Not reported
Final Monetary Amount:	3000
Paid Amount:	3000
Final Count:	1
Final Amount:	3000
Found Violation:	Yes
Agency Which Determined Violation:	State
Violation Short Description:	TSD IS-Tank System Standards
Date Violation was Determined:	20080411
Actual Return to Compliance Date:	20090723
Return to Compliance Qualifier:	Observed
Violation Responsible Agency:	State
Scheduled Compliance Date:	Not reported
Enforcement Identifier:	001
Date of Enforcement Action:	20090618
Enforcement Responsible Agency:	State
Enforcement Docket Number:	2-200901072
Enforcement Attorney:	MN
Corrective Action Component:	No
Appeal Initiated Date:	Not reported
Appeal Resolution Date:	Not reported
Disposition Status Date:	Not reported
Disposition Status:	Not reported
Disposition Status Description:	Not reported
Consent/Final Order Sequence Number:	Not reported
Consent/Final Order Respondent Name:	Not reported
Consent/Final Order Lead Agency:	Not reported
Enforcement Type:	FINAL 3008(A) COMPLIANCE ORDER
Enforcement Responsible Person:	NYJRI
Enforcement Responsible Sub-Organization:	CO
SEP Sequence Number:	Not reported
SEP Expenditure Amount:	Not reported
SEP Scheduled Completion Date:	Not reported
SEP Actual Date:	Not reported
SEP Defaulted Date:	Not reported
SEP Type:	Not reported
SEP Type Description:	Not reported
Proposed Amount:	Not reported
Final Monetary Amount:	3000
Paid Amount:	3000
Final Count:	1
Final Amount:	3000
Found Violation:	Yes
Agency Which Determined Violation:	State
Violation Short Description:	Generators - Records/Reporting
Date Violation was Determined:	20080411
Actual Return to Compliance Date:	20090723

Map ID  
Direction  
Distance  
Elevation

MAP FINDINGS

Site

Database(s)

EDR ID Number  
EPA ID Number

**EAST END WOOD STRIPPERS INC (Continued)**

**1010329115**

Return to Compliance Qualifier:	Documented
Violation Responsible Agency:	State
Scheduled Compliance Date:	Not reported
Enforcement Identifier:	001
Date of Enforcement Action:	20090107
Enforcement Responsible Agency:	State
Enforcement Docket Number:	2-20090107-2
Enforcement Attorney:	MN
Corrective Action Component:	No
Appeal Initiated Date:	Not reported
Appeal Resolution Date:	Not reported
Disposition Status Date:	Not reported
Disposition Status:	Not reported
Disposition Status Description:	Not reported
Consent/Final Order Sequence Number:	Not reported
Consent/Final Order Respondent Name:	Not reported
Consent/Final Order Lead Agency:	Not reported
Enforcement Type:	INITIAL 3008(A) COMPLIANCE
Enforcement Responsible Person:	NYJRI
Enforcement Responsible Sub-Organization:	CO
SEP Sequence Number:	Not reported
SEP Expenditure Amount:	Not reported
SEP Scheduled Completion Date:	Not reported
SEP Actual Date:	Not reported
SEP Defaulted Date:	Not reported
SEP Type:	Not reported
SEP Type Description:	Not reported
Proposed Amount:	53997
Final Monetary Amount:	Not reported
Paid Amount:	Not reported
Final Count:	Not reported
Final Amount:	Not reported
Found Violation:	Yes
Agency Which Determined Violation:	State
Violation Short Description:	TSD IS-Tank System Standards
Date Violation was Determined:	20080411
Actual Return to Compliance Date:	20090723
Return to Compliance Qualifier:	Observed
Violation Responsible Agency:	State
Scheduled Compliance Date:	Not reported
Enforcement Identifier:	001
Date of Enforcement Action:	20090107
Enforcement Responsible Agency:	State
Enforcement Docket Number:	2-20090107-2
Enforcement Attorney:	MN
Corrective Action Component:	No
Appeal Initiated Date:	Not reported
Appeal Resolution Date:	Not reported
Disposition Status Date:	Not reported
Disposition Status:	Not reported
Disposition Status Description:	Not reported
Consent/Final Order Sequence Number:	Not reported
Consent/Final Order Respondent Name:	Not reported
Consent/Final Order Lead Agency:	Not reported
Enforcement Type:	INITIAL 3008(A) COMPLIANCE
Enforcement Responsible Person:	NYJRI

Map ID  
 Direction  
 Distance  
 Elevation

MAP FINDINGS

Site

Database(s)

EDR ID Number  
 EPA ID Number

**EAST END WOOD STRIPPERS INC (Continued)**

**1010329115**

Enforcement Responsible Sub-Organization:	CO
SEP Sequence Number:	Not reported
SEP Expenditure Amount:	Not reported
SEP Scheduled Completion Date:	Not reported
SEP Actual Date:	Not reported
SEP Defaulted Date:	Not reported
SEP Type:	Not reported
SEP Type Description:	Not reported
Proposed Amount:	53997
Final Monetary Amount:	Not reported
Paid Amount:	Not reported
Final Count:	Not reported
Final Amount:	Not reported
Found Violation:	Yes
Agency Which Determined Violation:	State
Violation Short Description:	TSD IS-Tank System Standards
Date Violation was Determined:	20080411
Actual Return to Compliance Date:	20090723
Return to Compliance Qualifier:	Observed
Violation Responsible Agency:	State
Scheduled Compliance Date:	Not reported
Enforcement Identifier:	001
Date of Enforcement Action:	20090618
Enforcement Responsible Agency:	State
Enforcement Docket Number:	2-200901072
Enforcement Attorney:	MN
Corrective Action Component:	No
Appeal Initiated Date:	Not reported
Appeal Resolution Date:	Not reported
Disposition Status Date:	Not reported
Disposition Status:	Not reported
Disposition Status Description:	Not reported
Consent/Final Order Sequence Number:	Not reported
Consent/Final Order Respondent Name:	Not reported
Consent/Final Order Lead Agency:	Not reported
Enforcement Type:	FINAL 3008(A) COMPLIANCE ORDER
Enforcement Responsible Person:	NYJRI
Enforcement Responsible Sub-Organization:	CO
SEP Sequence Number:	Not reported
SEP Expenditure Amount:	Not reported
SEP Scheduled Completion Date:	Not reported
SEP Actual Date:	Not reported
SEP Defaulted Date:	Not reported
SEP Type:	Not reported
SEP Type Description:	Not reported
Proposed Amount:	Not reported
Final Monetary Amount:	3000
Paid Amount:	3000
Final Count:	1
Final Amount:	3000
Found Violation:	Yes
Agency Which Determined Violation:	State
Violation Short Description:	TSD IS-Preparedness and Prevention
Date Violation was Determined:	20080411
Actual Return to Compliance Date:	20090723

Map ID  
Direction  
Distance  
Elevation

MAP FINDINGS

Site

Database(s)

EDR ID Number  
EPA ID Number

**EAST END WOOD STRIPPERS INC (Continued)**

**1010329115**

Return to Compliance Qualifier:	Documented
Violation Responsible Agency:	State
Scheduled Compliance Date:	Not reported
Enforcement Identifier:	001
Date of Enforcement Action:	20090107
Enforcement Responsible Agency:	State
Enforcement Docket Number:	2-20090107-2
Enforcement Attorney:	MN
Corrective Action Component:	No
Appeal Initiated Date:	Not reported
Appeal Resolution Date:	Not reported
Disposition Status Date:	Not reported
Disposition Status:	Not reported
Disposition Status Description:	Not reported
Consent/Final Order Sequence Number:	Not reported
Consent/Final Order Respondent Name:	Not reported
Consent/Final Order Lead Agency:	Not reported
Enforcement Type:	INITIAL 3008(A) COMPLIANCE
Enforcement Responsible Person:	NYJRI
Enforcement Responsible Sub-Organization:	CO
SEP Sequence Number:	Not reported
SEP Expenditure Amount:	Not reported
SEP Scheduled Completion Date:	Not reported
SEP Actual Date:	Not reported
SEP Defaulted Date:	Not reported
SEP Type:	Not reported
SEP Type Description:	Not reported
Proposed Amount:	53997
Final Monetary Amount:	Not reported
Paid Amount:	Not reported
Final Count:	Not reported
Final Amount:	Not reported
Found Violation:	Yes
Agency Which Determined Violation:	State
Violation Short Description:	TSD IS-Tank System Standards
Date Violation was Determined:	20080411
Actual Return to Compliance Date:	20090723
Return to Compliance Qualifier:	Observed
Violation Responsible Agency:	State
Scheduled Compliance Date:	Not reported
Enforcement Identifier:	001
Date of Enforcement Action:	20090107
Enforcement Responsible Agency:	State
Enforcement Docket Number:	2-20090107-2
Enforcement Attorney:	MN
Corrective Action Component:	No
Appeal Initiated Date:	Not reported
Appeal Resolution Date:	Not reported
Disposition Status Date:	Not reported
Disposition Status:	Not reported
Disposition Status Description:	Not reported
Consent/Final Order Sequence Number:	Not reported
Consent/Final Order Respondent Name:	Not reported
Consent/Final Order Lead Agency:	Not reported
Enforcement Type:	INITIAL 3008(A) COMPLIANCE
Enforcement Responsible Person:	NYJRI

Map ID  
Direction  
Distance  
Elevation

MAP FINDINGS

Site

Database(s)

EDR ID Number  
EPA ID Number

**EAST END WOOD STRIPPERS INC (Continued)**

**1010329115**

Enforcement Responsible Sub-Organization:	CO
SEP Sequence Number:	Not reported
SEP Expenditure Amount:	Not reported
SEP Scheduled Completion Date:	Not reported
SEP Actual Date:	Not reported
SEP Defaulted Date:	Not reported
SEP Type:	Not reported
SEP Type Description:	Not reported
Proposed Amount:	53997
Final Monetary Amount:	Not reported
Paid Amount:	Not reported
Final Count:	Not reported
Final Amount:	Not reported
Found Violation:	Yes
Agency Which Determined Violation:	State
Violation Short Description:	Generators - Pre-transport
Date Violation was Determined:	20080411
Actual Return to Compliance Date:	20090723
Return to Compliance Qualifier:	Observed
Violation Responsible Agency:	State
Scheduled Compliance Date:	Not reported
Enforcement Identifier:	001
Date of Enforcement Action:	20090107
Enforcement Responsible Agency:	State
Enforcement Docket Number:	2-20090107-2
Enforcement Attorney:	MN
Corrective Action Component:	No
Appeal Initiated Date:	Not reported
Appeal Resolution Date:	Not reported
Disposition Status Date:	Not reported
Disposition Status:	Not reported
Disposition Status Description:	Not reported
Consent/Final Order Sequence Number:	Not reported
Consent/Final Order Respondent Name:	Not reported
Consent/Final Order Lead Agency:	Not reported
Enforcement Type:	INITIAL 3008(A) COMPLIANCE
Enforcement Responsible Person:	NYJRI
Enforcement Responsible Sub-Organization:	CO
SEP Sequence Number:	Not reported
SEP Expenditure Amount:	Not reported
SEP Scheduled Completion Date:	Not reported
SEP Actual Date:	Not reported
SEP Defaulted Date:	Not reported
SEP Type:	Not reported
SEP Type Description:	Not reported
Proposed Amount:	53997
Final Monetary Amount:	Not reported
Paid Amount:	Not reported
Final Count:	Not reported
Final Amount:	Not reported
Found Violation:	Yes
Agency Which Determined Violation:	State
Violation Short Description:	TSD IS-Tank System Standards
Date Violation was Determined:	20080411
Actual Return to Compliance Date:	20090723



Map ID  
Direction  
Distance  
Elevation

MAP FINDINGS

Site

Database(s)

EDR ID Number  
EPA ID Number

**EAST END WOOD STRIPPERS INC (Continued)**

**1010329115**

Return to Compliance Qualifier: Observed  
Violation Responsible Agency: State  
Scheduled Compliance Date: Not reported  
Enforcement Identifier: 001  
Date of Enforcement Action: 20090618  
Enforcement Responsible Agency: State  
Enforcement Docket Number: 2-200901072  
Enforcement Attorney: MN  
Corrective Action Component: No  
Appeal Initiated Date: Not reported  
Appeal Resolution Date: Not reported  
Disposition Status Date: Not reported  
Disposition Status: Not reported  
Disposition Status Description: Not reported  
Consent/Final Order Sequence Number: Not reported  
Consent/Final Order Respondent Name: Not reported  
Consent/Final Order Lead Agency: Not reported  
Enforcement Type: FINAL 3008(A) COMPLIANCE ORDER  
Enforcement Responsible Person: NYJRI  
Enforcement Responsible Sub-Organization: CO  
SEP Sequence Number: Not reported  
SEP Expenditure Amount: Not reported  
SEP Scheduled Completion Date: Not reported  
SEP Actual Date: Not reported  
SEP Defaulted Date: Not reported  
SEP Type: Not reported  
SEP Type Description: Not reported  
Proposed Amount: Not reported  
Final Monetary Amount: 3000  
Paid Amount: 3000  
Final Count: 1  
Final Amount: 3000

Found Violation: Yes  
Agency Which Determined Violation: State  
Violation Short Description: TSD IS-Preparedness and Prevention  
Date Violation was Determined: 20080411  
Actual Return to Compliance Date: 20090723  
Return to Compliance Qualifier: Observed  
Violation Responsible Agency: State  
Scheduled Compliance Date: Not reported  
Enforcement Identifier: 001  
Date of Enforcement Action: 20090107  
Enforcement Responsible Agency: State  
Enforcement Docket Number: 2-20090107-2  
Enforcement Attorney: MN  
Corrective Action Component: No  
Appeal Initiated Date: Not reported  
Appeal Resolution Date: Not reported  
Disposition Status Date: Not reported  
Disposition Status: Not reported  
Disposition Status Description: Not reported  
Consent/Final Order Sequence Number: Not reported  
Consent/Final Order Respondent Name: Not reported  
Consent/Final Order Lead Agency: Not reported  
Enforcement Type: INITIAL 3008(A) COMPLIANCE  
Enforcement Responsible Person: NYJRI

Map ID  
Direction  
Distance  
Elevation

MAP FINDINGS

Site

Database(s)

EDR ID Number  
EPA ID Number

**EAST END WOOD STRIPPERS INC (Continued)**

**1010329115**

Enforcement Responsible Sub-Organization:	CO
SEP Sequence Number:	Not reported
SEP Expenditure Amount:	Not reported
SEP Scheduled Completion Date:	Not reported
SEP Actual Date:	Not reported
SEP Defaulted Date:	Not reported
SEP Type:	Not reported
SEP Type Description:	Not reported
Proposed Amount:	53997
Final Monetary Amount:	Not reported
Paid Amount:	Not reported
Final Count:	Not reported
Final Amount:	Not reported
Found Violation:	Yes
Agency Which Determined Violation:	State
Violation Short Description:	Generators - Manifest
Date Violation was Determined:	20080411
Actual Return to Compliance Date:	20090723
Return to Compliance Qualifier:	Documented
Violation Responsible Agency:	State
Scheduled Compliance Date:	Not reported
Enforcement Identifier:	001
Date of Enforcement Action:	20090107
Enforcement Responsible Agency:	State
Enforcement Docket Number:	2-20090107-2
Enforcement Attorney:	MN
Corrective Action Component:	No
Appeal Initiated Date:	Not reported
Appeal Resolution Date:	Not reported
Disposition Status Date:	Not reported
Disposition Status:	Not reported
Disposition Status Description:	Not reported
Consent/Final Order Sequence Number:	Not reported
Consent/Final Order Respondent Name:	Not reported
Consent/Final Order Lead Agency:	Not reported
Enforcement Type:	INITIAL 3008(A) COMPLIANCE
Enforcement Responsible Person:	NYJRI
Enforcement Responsible Sub-Organization:	CO
SEP Sequence Number:	Not reported
SEP Expenditure Amount:	Not reported
SEP Scheduled Completion Date:	Not reported
SEP Actual Date:	Not reported
SEP Defaulted Date:	Not reported
SEP Type:	Not reported
SEP Type Description:	Not reported
Proposed Amount:	53997
Final Monetary Amount:	Not reported
Paid Amount:	Not reported
Final Count:	Not reported
Final Amount:	Not reported
Found Violation:	Yes
Agency Which Determined Violation:	State
Violation Short Description:	TSD IS-Preparedness and Prevention
Date Violation was Determined:	20080411
Actual Return to Compliance Date:	20090723

Map ID  
Direction  
Distance  
Elevation

MAP FINDINGS

Site

Database(s)

EDR ID Number  
EPA ID Number

**EAST END WOOD STRIPPERS INC (Continued)**

**1010329115**

Return to Compliance Qualifier:	Observed
Violation Responsible Agency:	State
Scheduled Compliance Date:	Not reported
Enforcement Identifier:	001
Date of Enforcement Action:	20090107
Enforcement Responsible Agency:	State
Enforcement Docket Number:	2-20090107-2
Enforcement Attorney:	MN
Corrective Action Component:	No
Appeal Initiated Date:	Not reported
Appeal Resolution Date:	Not reported
Disposition Status Date:	Not reported
Disposition Status:	Not reported
Disposition Status Description:	Not reported
Consent/Final Order Sequence Number:	Not reported
Consent/Final Order Respondent Name:	Not reported
Consent/Final Order Lead Agency:	Not reported
Enforcement Type:	INITIAL 3008(A) COMPLIANCE
Enforcement Responsible Person:	NYJRI
Enforcement Responsible Sub-Organization:	CO
SEP Sequence Number:	Not reported
SEP Expenditure Amount:	Not reported
SEP Scheduled Completion Date:	Not reported
SEP Actual Date:	Not reported
SEP Defaulted Date:	Not reported
SEP Type:	Not reported
SEP Type Description:	Not reported
Proposed Amount:	53997
Final Monetary Amount:	Not reported
Paid Amount:	Not reported
Final Count:	Not reported
Final Amount:	Not reported
Found Violation:	Yes
Agency Which Determined Violation:	State
Violation Short Description:	TSD IS-Preparedness and Prevention
Date Violation was Determined:	20080411
Actual Return to Compliance Date:	20090723
Return to Compliance Qualifier:	Documented
Violation Responsible Agency:	State
Scheduled Compliance Date:	Not reported
Enforcement Identifier:	001
Date of Enforcement Action:	20090618
Enforcement Responsible Agency:	State
Enforcement Docket Number:	2-200901072
Enforcement Attorney:	MN
Corrective Action Component:	No
Appeal Initiated Date:	Not reported
Appeal Resolution Date:	Not reported
Disposition Status Date:	Not reported
Disposition Status:	Not reported
Disposition Status Description:	Not reported
Consent/Final Order Sequence Number:	Not reported
Consent/Final Order Respondent Name:	Not reported
Consent/Final Order Lead Agency:	Not reported
Enforcement Type:	FINAL 3008(A) COMPLIANCE ORDER
Enforcement Responsible Person:	NYJRI

Map ID  
Direction  
Distance  
Elevation

MAP FINDINGS

Site

Database(s)

EDR ID Number  
EPA ID Number

**EAST END WOOD STRIPPERS INC (Continued)**

**1010329115**

Enforcement Responsible Sub-Organization:	CO
SEP Sequence Number:	Not reported
SEP Expenditure Amount:	Not reported
SEP Scheduled Completion Date:	Not reported
SEP Actual Date:	Not reported
SEP Defaulted Date:	Not reported
SEP Type:	Not reported
SEP Type Description:	Not reported
Proposed Amount:	Not reported
Final Monetary Amount:	3000
Paid Amount:	3000
Final Count:	1
Final Amount:	3000
Found Violation:	Yes
Agency Which Determined Violation:	State
Violation Short Description:	Generators - Pre-transport
Date Violation was Determined:	20080411
Actual Return to Compliance Date:	20090723
Return to Compliance Qualifier:	Documented
Violation Responsible Agency:	State
Scheduled Compliance Date:	Not reported
Enforcement Identifier:	001
Date of Enforcement Action:	20090107
Enforcement Responsible Agency:	State
Enforcement Docket Number:	2-20090107-2
Enforcement Attorney:	MN
Corrective Action Component:	No
Appeal Initiated Date:	Not reported
Appeal Resolution Date:	Not reported
Disposition Status Date:	Not reported
Disposition Status:	Not reported
Disposition Status Description:	Not reported
Consent/Final Order Sequence Number:	Not reported
Consent/Final Order Respondent Name:	Not reported
Consent/Final Order Lead Agency:	Not reported
Enforcement Type:	INITIAL 3008(A) COMPLIANCE
Enforcement Responsible Person:	NYJRI
Enforcement Responsible Sub-Organization:	CO
SEP Sequence Number:	Not reported
SEP Expenditure Amount:	Not reported
SEP Scheduled Completion Date:	Not reported
SEP Actual Date:	Not reported
SEP Defaulted Date:	Not reported
SEP Type:	Not reported
SEP Type Description:	Not reported
Proposed Amount:	53997
Final Monetary Amount:	Not reported
Paid Amount:	Not reported
Final Count:	Not reported
Final Amount:	Not reported
Found Violation:	Yes
Agency Which Determined Violation:	State
Violation Short Description:	TSD IS-Preparedness and Prevention
Date Violation was Determined:	20080411
Actual Return to Compliance Date:	20090723

Map ID  
Direction  
Distance  
Elevation

MAP FINDINGS

Site

Database(s)

EDR ID Number  
EPA ID Number

**EAST END WOOD STRIPPERS INC (Continued)**

**1010329115**

Return to Compliance Qualifier: Observed  
Violation Responsible Agency: State  
Scheduled Compliance Date: Not reported  
Enforcement Identifier: 001  
Date of Enforcement Action: 20090618  
Enforcement Responsible Agency: State  
Enforcement Docket Number: 2-200901072  
Enforcement Attorney: MN  
Corrective Action Component: No  
Appeal Initiated Date: Not reported  
Appeal Resolution Date: Not reported  
Disposition Status Date: Not reported  
Disposition Status: Not reported  
Disposition Status Description: Not reported  
Consent/Final Order Sequence Number: Not reported  
Consent/Final Order Respondent Name: Not reported  
Consent/Final Order Lead Agency: Not reported  
Enforcement Type: FINAL 3008(A) COMPLIANCE ORDER  
Enforcement Responsible Person: NYJRI  
Enforcement Responsible Sub-Organization: CO  
SEP Sequence Number: Not reported  
SEP Expenditure Amount: Not reported  
SEP Scheduled Completion Date: Not reported  
SEP Actual Date: Not reported  
SEP Defaulted Date: Not reported  
SEP Type: Not reported  
SEP Type Description: Not reported  
Proposed Amount: Not reported  
Final Monetary Amount: 3000  
Paid Amount: 3000  
Final Count: 1  
Final Amount: 3000

Found Violation: Yes  
Agency Which Determined Violation: State  
Violation Short Description: Generators - Pre-transport  
Date Violation was Determined: 20080411  
Actual Return to Compliance Date: 20090723  
Return to Compliance Qualifier: Documented  
Violation Responsible Agency: State  
Scheduled Compliance Date: Not reported  
Enforcement Identifier: 001  
Date of Enforcement Action: 20090618  
Enforcement Responsible Agency: State  
Enforcement Docket Number: 2-200901072  
Enforcement Attorney: MN  
Corrective Action Component: No  
Appeal Initiated Date: Not reported  
Appeal Resolution Date: Not reported  
Disposition Status Date: Not reported  
Disposition Status: Not reported  
Disposition Status Description: Not reported  
Consent/Final Order Sequence Number: Not reported  
Consent/Final Order Respondent Name: Not reported  
Consent/Final Order Lead Agency: Not reported  
Enforcement Type: FINAL 3008(A) COMPLIANCE ORDER  
Enforcement Responsible Person: NYJRI

Map ID  
Direction  
Distance  
Elevation

MAP FINDINGS

Site

Database(s)

EDR ID Number  
EPA ID Number

**EAST END WOOD STRIPPERS INC (Continued)**

**1010329115**

Enforcement Responsible Sub-Organization:	CO
SEP Sequence Number:	Not reported
SEP Expenditure Amount:	Not reported
SEP Scheduled Completion Date:	Not reported
SEP Actual Date:	Not reported
SEP Defaulted Date:	Not reported
SEP Type:	Not reported
SEP Type Description:	Not reported
Proposed Amount:	Not reported
Final Monetary Amount:	3000
Paid Amount:	3000
Final Count:	1
Final Amount:	3000
Found Violation:	Yes
Agency Which Determined Violation:	State
Violation Short Description:	State Statute or Regulation
Date Violation was Determined:	20080411
Actual Return to Compliance Date:	20090723
Return to Compliance Qualifier:	Documented
Violation Responsible Agency:	State
Scheduled Compliance Date:	Not reported
Enforcement Identifier:	001
Date of Enforcement Action:	20090618
Enforcement Responsible Agency:	State
Enforcement Docket Number:	2-200901072
Enforcement Attorney:	MN
Corrective Action Component:	No
Appeal Initiated Date:	Not reported
Appeal Resolution Date:	Not reported
Disposition Status Date:	Not reported
Disposition Status:	Not reported
Disposition Status Description:	Not reported
Consent/Final Order Sequence Number:	Not reported
Consent/Final Order Respondent Name:	Not reported
Consent/Final Order Lead Agency:	Not reported
Enforcement Type:	FINAL 3008(A) COMPLIANCE ORDER
Enforcement Responsible Person:	NYJRI
Enforcement Responsible Sub-Organization:	CO
SEP Sequence Number:	Not reported
SEP Expenditure Amount:	Not reported
SEP Scheduled Completion Date:	Not reported
SEP Actual Date:	Not reported
SEP Defaulted Date:	Not reported
SEP Type:	Not reported
SEP Type Description:	Not reported
Proposed Amount:	Not reported
Final Monetary Amount:	3000
Paid Amount:	3000
Final Count:	1
Final Amount:	3000
Found Violation:	Yes
Agency Which Determined Violation:	State
Violation Short Description:	TSD IS-Preparedness and Prevention
Date Violation was Determined:	20080411
Actual Return to Compliance Date:	20090723

Map ID  
Direction  
Distance  
Elevation

MAP FINDINGS

Site

Database(s)

EDR ID Number  
EPA ID Number

**EAST END WOOD STRIPPERS INC (Continued)**

**1010329115**

Return to Compliance Qualifier:	Documented
Violation Responsible Agency:	State
Scheduled Compliance Date:	Not reported
Enforcement Identifier:	001
Date of Enforcement Action:	20090618
Enforcement Responsible Agency:	State
Enforcement Docket Number:	2-200901072
Enforcement Attorney:	MN
Corrective Action Component:	No
Appeal Initiated Date:	Not reported
Appeal Resolution Date:	Not reported
Disposition Status Date:	Not reported
Disposition Status:	Not reported
Disposition Status Description:	Not reported
Consent/Final Order Sequence Number	Not reported
Consent/Final Order Respondent Name:	Not reported
Consent/Final Order Lead Agency:	Not reported
Enforcement Type:	FINAL 3008(A) COMPLIANCE ORDER
Enforcement Responsible Person:	NYJRI
Enforcement Responsible Sub-Organization:	CO
SEP Sequence Number:	Not reported
SEP Expenditure Amount:	Not reported
SEP Scheduled Completion Date:	Not reported
SEP Actual Date:	Not reported
SEP Defaulted Date:	Not reported
SEP Type:	Not reported
SEP Type Description:	Not reported
Proposed Amount:	Not reported
Final Monetary Amount:	3000
Paid Amount:	3000
Final Count:	1
Final Amount:	3000
Found Violation:	Yes
Agency Which Determined Violation:	State
Violation Short Description:	Generators - Pre-transport
Date Violation was Determined:	20080411
Actual Return to Compliance Date:	20090723
Return to Compliance Qualifier:	Observed
Violation Responsible Agency:	State
Scheduled Compliance Date:	Not reported
Enforcement Identifier:	001
Date of Enforcement Action:	20090107
Enforcement Responsible Agency:	State
Enforcement Docket Number:	2-20090107-2
Enforcement Attorney:	MN
Corrective Action Component:	No
Appeal Initiated Date:	Not reported
Appeal Resolution Date:	Not reported
Disposition Status Date:	Not reported
Disposition Status:	Not reported
Disposition Status Description:	Not reported
Consent/Final Order Sequence Number	Not reported
Consent/Final Order Respondent Name:	Not reported
Consent/Final Order Lead Agency:	Not reported
Enforcement Type:	INITIAL 3008(A) COMPLIANCE
Enforcement Responsible Person:	NYJRI

Map ID  
 Direction  
 Distance  
 Elevation

MAP FINDINGS

Site

Database(s)

EDR ID Number  
 EPA ID Number

**EAST END WOOD STRIPPERS INC (Continued)**

**1010329115**

Enforcement Responsible Sub-Organization:	CO
SEP Sequence Number:	Not reported
SEP Expenditure Amount:	Not reported
SEP Scheduled Completion Date:	Not reported
SEP Actual Date:	Not reported
SEP Defaulted Date:	Not reported
SEP Type:	Not reported
SEP Type Description:	Not reported
Proposed Amount:	53997
Final Monetary Amount:	Not reported
Paid Amount:	Not reported
Final Count:	Not reported
Final Amount:	Not reported
Found Violation:	Yes
Agency Which Determined Violation:	State
Violation Short Description:	TSD IS-Tank System Standards
Date Violation was Determined:	20080411
Actual Return to Compliance Date:	20090723
Return to Compliance Qualifier:	Observed
Violation Responsible Agency:	State
Scheduled Compliance Date:	Not reported
Enforcement Identifier:	001
Date of Enforcement Action:	20090618
Enforcement Responsible Agency:	State
Enforcement Docket Number:	2-200901072
Enforcement Attorney:	MN
Corrective Action Component:	No
Appeal Initiated Date:	Not reported
Appeal Resolution Date:	Not reported
Disposition Status Date:	Not reported
Disposition Status:	Not reported
Disposition Status Description:	Not reported
Consent/Final Order Sequence Number:	Not reported
Consent/Final Order Respondent Name:	Not reported
Consent/Final Order Lead Agency:	Not reported
Enforcement Type:	FINAL 3008(A) COMPLIANCE ORDER
Enforcement Responsible Person:	NYJRI
Enforcement Responsible Sub-Organization:	CO
SEP Sequence Number:	Not reported
SEP Expenditure Amount:	Not reported
SEP Scheduled Completion Date:	Not reported
SEP Actual Date:	Not reported
SEP Defaulted Date:	Not reported
SEP Type:	Not reported
SEP Type Description:	Not reported
Proposed Amount:	Not reported
Final Monetary Amount:	3000
Paid Amount:	3000
Final Count:	1
Final Amount:	3000
Found Violation:	Yes
Agency Which Determined Violation:	State
Violation Short Description:	TSD IS-Tank System Standards
Date Violation was Determined:	20080411
Actual Return to Compliance Date:	20090723



Map ID  
Direction  
Distance  
Elevation

MAP FINDINGS

Site

Database(s)

EDR ID Number  
EPA ID Number

**EAST END WOOD STRIPPERS INC (Continued)**

**1010329115**

Return to Compliance Qualifier: Observed  
Violation Responsible Agency: State  
Scheduled Compliance Date: Not reported  
Enforcement Identifier: 001  
Date of Enforcement Action: 20090618  
Enforcement Responsible Agency: State  
Enforcement Docket Number: 2-200901072  
Enforcement Attorney: MN  
Corrective Action Component: No  
Appeal Initiated Date: Not reported  
Appeal Resolution Date: Not reported  
Disposition Status Date: Not reported  
Disposition Status: Not reported  
Disposition Status Description: Not reported  
Consent/Final Order Sequence Number: Not reported  
Consent/Final Order Respondent Name: Not reported  
Consent/Final Order Lead Agency: Not reported  
Enforcement Type: FINAL 3008(A) COMPLIANCE ORDER  
Enforcement Responsible Person: NYJRI  
Enforcement Responsible Sub-Organization: CO  
SEP Sequence Number: Not reported  
SEP Expenditure Amount: Not reported  
SEP Scheduled Completion Date: Not reported  
SEP Actual Date: Not reported  
SEP Defaulted Date: Not reported  
SEP Type: Not reported  
SEP Type Description: Not reported  
Proposed Amount: Not reported  
Final Monetary Amount: 3000  
Paid Amount: 3000  
Final Count: 1  
Final Amount: 3000

Found Violation: Yes  
Agency Which Determined Violation: State  
Violation Short Description: TSD IS-Tank System Standards  
Date Violation was Determined: 20080411  
Actual Return to Compliance Date: 20090723  
Return to Compliance Qualifier: Observed  
Violation Responsible Agency: State  
Scheduled Compliance Date: Not reported  
Enforcement Identifier: 001  
Date of Enforcement Action: 20090107  
Enforcement Responsible Agency: State  
Enforcement Docket Number: 2-20090107-2  
Enforcement Attorney: MN  
Corrective Action Component: No  
Appeal Initiated Date: Not reported  
Appeal Resolution Date: Not reported  
Disposition Status Date: Not reported  
Disposition Status: Not reported  
Disposition Status Description: Not reported  
Consent/Final Order Sequence Number: Not reported  
Consent/Final Order Respondent Name: Not reported  
Consent/Final Order Lead Agency: Not reported  
Enforcement Type: INITIAL 3008(A) COMPLIANCE  
Enforcement Responsible Person: NYJRI

Map ID  
Direction  
Distance  
Elevation

MAP FINDINGS

Site

Database(s)

EDR ID Number  
EPA ID Number

**EAST END WOOD STRIPPERS INC (Continued)**

**1010329115**

Enforcement Responsible Sub-Organization:	CO
SEP Sequence Number:	Not reported
SEP Expenditure Amount:	Not reported
SEP Scheduled Completion Date:	Not reported
SEP Actual Date:	Not reported
SEP Defaulted Date:	Not reported
SEP Type:	Not reported
SEP Type Description:	Not reported
Proposed Amount:	53997
Final Monetary Amount:	Not reported
Paid Amount:	Not reported
Final Count:	Not reported
Final Amount:	Not reported
Found Violation:	Yes
Agency Which Determined Violation:	State
Violation Short Description:	TSD IS-Tank System Standards
Date Violation was Determined:	20080411
Actual Return to Compliance Date:	20090723
Return to Compliance Qualifier:	Observed
Violation Responsible Agency:	State
Scheduled Compliance Date:	Not reported
Enforcement Identifier:	001
Date of Enforcement Action:	20090107
Enforcement Responsible Agency:	State
Enforcement Docket Number:	2-20090107-2
Enforcement Attorney:	MN
Corrective Action Component:	No
Appeal Initiated Date:	Not reported
Appeal Resolution Date:	Not reported
Disposition Status Date:	Not reported
Disposition Status:	Not reported
Disposition Status Description:	Not reported
Consent/Final Order Sequence Number:	Not reported
Consent/Final Order Respondent Name:	Not reported
Consent/Final Order Lead Agency:	Not reported
Enforcement Type:	INITIAL 3008(A) COMPLIANCE
Enforcement Responsible Person:	NYJRI
Enforcement Responsible Sub-Organization:	CO
SEP Sequence Number:	Not reported
SEP Expenditure Amount:	Not reported
SEP Scheduled Completion Date:	Not reported
SEP Actual Date:	Not reported
SEP Defaulted Date:	Not reported
SEP Type:	Not reported
SEP Type Description:	Not reported
Proposed Amount:	53997
Final Monetary Amount:	Not reported
Paid Amount:	Not reported
Final Count:	Not reported
Final Amount:	Not reported
Found Violation:	Yes
Agency Which Determined Violation:	State
Violation Short Description:	Generators - Records/Reporting
Date Violation was Determined:	20080411
Actual Return to Compliance Date:	20090723

Map ID  
Direction  
Distance  
Elevation

MAP FINDINGS

Site

Database(s)

EDR ID Number  
EPA ID Number

**EAST END WOOD STRIPPERS INC (Continued)**

**1010329115**

Return to Compliance Qualifier:	Documented
Violation Responsible Agency:	State
Scheduled Compliance Date:	Not reported
Enforcement Identifier:	001
Date of Enforcement Action:	20090107
Enforcement Responsible Agency:	State
Enforcement Docket Number:	2-20090107-2
Enforcement Attorney:	MN
Corrective Action Component:	No
Appeal Initiated Date:	Not reported
Appeal Resolution Date:	Not reported
Disposition Status Date:	Not reported
Disposition Status:	Not reported
Disposition Status Description:	Not reported
Consent/Final Order Sequence Number:	Not reported
Consent/Final Order Respondent Name:	Not reported
Consent/Final Order Lead Agency:	Not reported
Enforcement Type:	INITIAL 3008(A) COMPLIANCE
Enforcement Responsible Person:	NYJRI
Enforcement Responsible Sub-Organization:	CO
SEP Sequence Number:	Not reported
SEP Expenditure Amount:	Not reported
SEP Scheduled Completion Date:	Not reported
SEP Actual Date:	Not reported
SEP Defaulted Date:	Not reported
SEP Type:	Not reported
SEP Type Description:	Not reported
Proposed Amount:	53997
Final Monetary Amount:	Not reported
Paid Amount:	Not reported
Final Count:	Not reported
Final Amount:	Not reported
Found Violation:	Yes
Agency Which Determined Violation:	State
Violation Short Description:	Generators - Manifest
Date Violation was Determined:	20080411
Actual Return to Compliance Date:	20090723
Return to Compliance Qualifier:	Documented
Violation Responsible Agency:	State
Scheduled Compliance Date:	Not reported
Enforcement Identifier:	001
Date of Enforcement Action:	20090618
Enforcement Responsible Agency:	State
Enforcement Docket Number:	2-200901072
Enforcement Attorney:	MN
Corrective Action Component:	No
Appeal Initiated Date:	Not reported
Appeal Resolution Date:	Not reported
Disposition Status Date:	Not reported
Disposition Status:	Not reported
Disposition Status Description:	Not reported
Consent/Final Order Sequence Number:	Not reported
Consent/Final Order Respondent Name:	Not reported
Consent/Final Order Lead Agency:	Not reported
Enforcement Type:	FINAL 3008(A) COMPLIANCE ORDER
Enforcement Responsible Person:	NYJRI

Map ID  
Direction  
Distance  
Elevation

MAP FINDINGS

Site

Database(s)

EDR ID Number  
EPA ID Number

**EAST END WOOD STRIPPERS INC (Continued)**

**1010329115**

Enforcement Responsible Sub-Organization: CO  
SEP Sequence Number: Not reported  
SEP Expenditure Amount: Not reported  
SEP Scheduled Completion Date: Not reported  
SEP Actual Date: Not reported  
SEP Defaulted Date: Not reported  
SEP Type: Not reported  
SEP Type Description: Not reported  
Proposed Amount: Not reported  
Final Monetary Amount: 3000  
Paid Amount: 3000  
Final Count: 1  
Final Amount: 3000

Found Violation: Yes  
Agency Which Determined Violation: State  
Violation Short Description: Generators - Records/Reporting  
Date Violation was Determined: 20080411  
Actual Return to Compliance Date: 20090723  
Return to Compliance Qualifier: Documented  
Violation Responsible Agency: State  
Scheduled Compliance Date: Not reported  
Enforcement Identifier: 001  
Date of Enforcement Action: 20090107  
Enforcement Responsible Agency: State  
Enforcement Docket Number: 2-20090107-2  
Enforcement Attorney: MN  
Corrective Action Component: No  
Appeal Initiated Date: Not reported  
Appeal Resolution Date: Not reported  
Disposition Status Date: Not reported  
Disposition Status: Not reported  
Disposition Status Description: Not reported  
Consent/Final Order Sequence Number: Not reported  
Consent/Final Order Respondent Name: Not reported  
Consent/Final Order Lead Agency: Not reported  
Enforcement Type: INITIAL 3008(A) COMPLIANCE  
Enforcement Responsible Person: NYJRI  
Enforcement Responsible Sub-Organization: CO  
SEP Sequence Number: Not reported  
SEP Expenditure Amount: Not reported  
SEP Scheduled Completion Date: Not reported  
SEP Actual Date: Not reported  
SEP Defaulted Date: Not reported  
SEP Type: Not reported  
SEP Type Description: Not reported  
Proposed Amount: 53997  
Final Monetary Amount: Not reported  
Paid Amount: Not reported  
Final Count: Not reported  
Final Amount: Not reported

Found Violation: Yes  
Agency Which Determined Violation: State  
Violation Short Description: State Statute or Regulation  
Date Violation was Determined: 20080411  
Actual Return to Compliance Date: 20090723

Map ID  
Direction  
Distance  
Elevation

MAP FINDINGS

Site

Database(s)

EDR ID Number  
EPA ID Number

**EAST END WOOD STRIPPERS INC (Continued)**

**1010329115**

Return to Compliance Qualifier:	Observed
Violation Responsible Agency:	State
Scheduled Compliance Date:	Not reported
Enforcement Identifier:	001
Date of Enforcement Action:	20090107
Enforcement Responsible Agency:	State
Enforcement Docket Number:	2-20090107-2
Enforcement Attorney:	MN
Corrective Action Component:	No
Appeal Initiated Date:	Not reported
Appeal Resolution Date:	Not reported
Disposition Status Date:	Not reported
Disposition Status:	Not reported
Disposition Status Description:	Not reported
Consent/Final Order Sequence Number:	Not reported
Consent/Final Order Respondent Name:	Not reported
Consent/Final Order Lead Agency:	Not reported
Enforcement Type:	INITIAL 3008(A) COMPLIANCE
Enforcement Responsible Person:	NYJRI
Enforcement Responsible Sub-Organization:	CO
SEP Sequence Number:	Not reported
SEP Expenditure Amount:	Not reported
SEP Scheduled Completion Date:	Not reported
SEP Actual Date:	Not reported
SEP Defaulted Date:	Not reported
SEP Type:	Not reported
SEP Type Description:	Not reported
Proposed Amount:	53997
Final Monetary Amount:	Not reported
Paid Amount:	Not reported
Final Count:	Not reported
Final Amount:	Not reported
Found Violation:	Yes
Agency Which Determined Violation:	State
Violation Short Description:	TSD IS-Tank System Standards
Date Violation was Determined:	20080411
Actual Return to Compliance Date:	20090723
Return to Compliance Qualifier:	Observed
Violation Responsible Agency:	State
Scheduled Compliance Date:	Not reported
Enforcement Identifier:	001
Date of Enforcement Action:	20090107
Enforcement Responsible Agency:	State
Enforcement Docket Number:	2-20090107-2
Enforcement Attorney:	MN
Corrective Action Component:	No
Appeal Initiated Date:	Not reported
Appeal Resolution Date:	Not reported
Disposition Status Date:	Not reported
Disposition Status:	Not reported
Disposition Status Description:	Not reported
Consent/Final Order Sequence Number:	Not reported
Consent/Final Order Respondent Name:	Not reported
Consent/Final Order Lead Agency:	Not reported
Enforcement Type:	INITIAL 3008(A) COMPLIANCE
Enforcement Responsible Person:	NYJRI

Map ID  
 Direction  
 Distance  
 Elevation

MAP FINDINGS

Site

Database(s)

EDR ID Number  
 EPA ID Number

**EAST END WOOD STRIPPERS INC (Continued)**

**1010329115**

Enforcement Responsible Sub-Organization:	CO
SEP Sequence Number:	Not reported
SEP Expenditure Amount:	Not reported
SEP Scheduled Completion Date:	Not reported
SEP Actual Date:	Not reported
SEP Defaulted Date:	Not reported
SEP Type:	Not reported
SEP Type Description:	Not reported
Proposed Amount:	53997
Final Monetary Amount:	Not reported
Paid Amount:	Not reported
Final Count:	Not reported
Final Amount:	Not reported
Found Violation:	Yes
Agency Which Determined Violation:	State
Violation Short Description:	TSD IS-Preparedness and Prevention
Date Violation was Determined:	20080411
Actual Return to Compliance Date:	20090723
Return to Compliance Qualifier:	Observed
Violation Responsible Agency:	State
Scheduled Compliance Date:	Not reported
Enforcement Identifier:	001
Date of Enforcement Action:	20090618
Enforcement Responsible Agency:	State
Enforcement Docket Number:	2-200901072
Enforcement Attorney:	MN
Corrective Action Component:	No
Appeal Initiated Date:	Not reported
Appeal Resolution Date:	Not reported
Disposition Status Date:	Not reported
Disposition Status:	Not reported
Disposition Status Description:	Not reported
Consent/Final Order Sequence Number:	Not reported
Consent/Final Order Respondent Name:	Not reported
Consent/Final Order Lead Agency:	Not reported
Enforcement Type:	FINAL 3008(A) COMPLIANCE ORDER
Enforcement Responsible Person:	NYJRI
Enforcement Responsible Sub-Organization:	CO
SEP Sequence Number:	Not reported
SEP Expenditure Amount:	Not reported
SEP Scheduled Completion Date:	Not reported
SEP Actual Date:	Not reported
SEP Defaulted Date:	Not reported
SEP Type:	Not reported
SEP Type Description:	Not reported
Proposed Amount:	Not reported
Final Monetary Amount:	3000
Paid Amount:	3000
Final Count:	1
Final Amount:	3000
Found Violation:	Yes
Agency Which Determined Violation:	State
Violation Short Description:	Generators - Manifest
Date Violation was Determined:	20080411
Actual Return to Compliance Date:	20090723

Map ID  
Direction  
Distance  
Elevation

MAP FINDINGS

Site

Database(s)

EDR ID Number  
EPA ID Number

**EAST END WOOD STRIPPERS INC (Continued)**

**1010329115**

Return to Compliance Qualifier: Documented  
Violation Responsible Agency: State  
Scheduled Compliance Date: Not reported  
Enforcement Identifier: 001  
Date of Enforcement Action: 20090618  
Enforcement Responsible Agency: State  
Enforcement Docket Number: 2-200901072  
Enforcement Attorney: MN  
Corrective Action Component: No  
Appeal Initiated Date: Not reported  
Appeal Resolution Date: Not reported  
Disposition Status Date: Not reported  
Disposition Status: Not reported  
Disposition Status Description: Not reported  
Consent/Final Order Sequence Number: Not reported  
Consent/Final Order Respondent Name: Not reported  
Consent/Final Order Lead Agency: Not reported  
Enforcement Type: FINAL 3008(A) COMPLIANCE ORDER  
Enforcement Responsible Person: NYJRI  
Enforcement Responsible Sub-Organization: CO  
SEP Sequence Number: Not reported  
SEP Expenditure Amount: Not reported  
SEP Scheduled Completion Date: Not reported  
SEP Actual Date: Not reported  
SEP Defaulted Date: Not reported  
SEP Type: Not reported  
SEP Type Description: Not reported  
Proposed Amount: Not reported  
Final Monetary Amount: 3000  
Paid Amount: 3000  
Final Count: 1  
Final Amount: 3000

Found Violation: Yes  
Agency Which Determined Violation: State  
Violation Short Description: State Statute or Regulation  
Date Violation was Determined: 20080411  
Actual Return to Compliance Date: 20090723  
Return to Compliance Qualifier: Observed  
Violation Responsible Agency: State  
Scheduled Compliance Date: Not reported  
Enforcement Identifier: 001  
Date of Enforcement Action: 20090107  
Enforcement Responsible Agency: State  
Enforcement Docket Number: 2-20090107-2  
Enforcement Attorney: MN  
Corrective Action Component: No  
Appeal Initiated Date: Not reported  
Appeal Resolution Date: Not reported  
Disposition Status Date: Not reported  
Disposition Status: Not reported  
Disposition Status Description: Not reported  
Consent/Final Order Sequence Number: Not reported  
Consent/Final Order Respondent Name: Not reported  
Consent/Final Order Lead Agency: Not reported  
Enforcement Type: INITIAL 3008(A) COMPLIANCE  
Enforcement Responsible Person: NYJRI

Map ID  
 Direction  
 Distance  
 Elevation

MAP FINDINGS

Site

Database(s)

EDR ID Number  
 EPA ID Number

**EAST END WOOD STRIPPERS INC (Continued)**

**1010329115**

Enforcement Responsible Sub-Organization:	CO
SEP Sequence Number:	Not reported
SEP Expenditure Amount:	Not reported
SEP Scheduled Completion Date:	Not reported
SEP Actual Date:	Not reported
SEP Defaulted Date:	Not reported
SEP Type:	Not reported
SEP Type Description:	Not reported
Proposed Amount:	53997
Final Monetary Amount:	Not reported
Paid Amount:	Not reported
Final Count:	Not reported
Final Amount:	Not reported
Found Violation:	Yes
Agency Which Determined Violation:	State
Violation Short Description:	Generators - General
Date Violation was Determined:	20080411
Actual Return to Compliance Date:	20090723
Return to Compliance Qualifier:	Documented
Violation Responsible Agency:	State
Scheduled Compliance Date:	Not reported
Enforcement Identifier:	001
Date of Enforcement Action:	20090618
Enforcement Responsible Agency:	State
Enforcement Docket Number:	2-200901072
Enforcement Attorney:	MN
Corrective Action Component:	No
Appeal Initiated Date:	Not reported
Appeal Resolution Date:	Not reported
Disposition Status Date:	Not reported
Disposition Status:	Not reported
Disposition Status Description:	Not reported
Consent/Final Order Sequence Number:	Not reported
Consent/Final Order Respondent Name:	Not reported
Consent/Final Order Lead Agency:	Not reported
Enforcement Type:	FINAL 3008(A) COMPLIANCE ORDER
Enforcement Responsible Person:	NYJRI
Enforcement Responsible Sub-Organization:	CO
SEP Sequence Number:	Not reported
SEP Expenditure Amount:	Not reported
SEP Scheduled Completion Date:	Not reported
SEP Actual Date:	Not reported
SEP Defaulted Date:	Not reported
SEP Type:	Not reported
SEP Type Description:	Not reported
Proposed Amount:	Not reported
Final Monetary Amount:	3000
Paid Amount:	3000
Final Count:	1
Final Amount:	3000
Found Violation:	Yes
Agency Which Determined Violation:	State
Violation Short Description:	TSD IS-Tank System Standards
Date Violation was Determined:	20080411
Actual Return to Compliance Date:	20090723



Map ID  
Direction  
Distance  
Elevation

MAP FINDINGS

Site

Database(s)

EDR ID Number  
EPA ID Number

**EAST END WOOD STRIPPERS INC (Continued)**

**1010329115**

Return to Compliance Qualifier:	Observed
Violation Responsible Agency:	State
Scheduled Compliance Date:	Not reported
Enforcement Identifier:	001
Date of Enforcement Action:	20090618
Enforcement Responsible Agency:	State
Enforcement Docket Number:	2-200901072
Enforcement Attorney:	MN
Corrective Action Component:	No
Appeal Initiated Date:	Not reported
Appeal Resolution Date:	Not reported
Disposition Status Date:	Not reported
Disposition Status:	Not reported
Disposition Status Description:	Not reported
Consent/Final Order Sequence Number	Not reported
Consent/Final Order Respondent Name:	Not reported
Consent/Final Order Lead Agency:	Not reported
Enforcement Type:	FINAL 3008(A) COMPLIANCE ORDER
Enforcement Responsible Person:	NYJRI
Enforcement Responsible Sub-Organization:	CO
SEP Sequence Number:	Not reported
SEP Expenditure Amount:	Not reported
SEP Scheduled Completion Date:	Not reported
SEP Actual Date:	Not reported
SEP Defaulted Date:	Not reported
SEP Type:	Not reported
SEP Type Description:	Not reported
Proposed Amount:	Not reported
Final Monetary Amount:	3000
Paid Amount:	3000
Final Count:	1
Final Amount:	3000
Found Violation:	Yes
Agency Which Determined Violation:	State
Violation Short Description:	TSD IS-Preparedness and Prevention
Date Violation was Determined:	20080411
Actual Return to Compliance Date:	20090723
Return to Compliance Qualifier:	Observed
Violation Responsible Agency:	State
Scheduled Compliance Date:	Not reported
Enforcement Identifier:	001
Date of Enforcement Action:	20090618
Enforcement Responsible Agency:	State
Enforcement Docket Number:	2-200901072
Enforcement Attorney:	MN
Corrective Action Component:	No
Appeal Initiated Date:	Not reported
Appeal Resolution Date:	Not reported
Disposition Status Date:	Not reported
Disposition Status:	Not reported
Disposition Status Description:	Not reported
Consent/Final Order Sequence Number	Not reported
Consent/Final Order Respondent Name:	Not reported
Consent/Final Order Lead Agency:	Not reported
Enforcement Type:	FINAL 3008(A) COMPLIANCE ORDER
Enforcement Responsible Person:	NYJRI

Map ID  
Direction  
Distance  
Elevation

MAP FINDINGS

Site

Database(s)

EDR ID Number  
EPA ID Number

**EAST END WOOD STRIPPERS INC (Continued)**

**1010329115**

Enforcement Responsible Sub-Organization: CO  
SEP Sequence Number: Not reported  
SEP Expenditure Amount: Not reported  
SEP Scheduled Completion Date: Not reported  
SEP Actual Date: Not reported  
SEP Defaulted Date: Not reported  
SEP Type: Not reported  
SEP Type Description: Not reported  
Proposed Amount: Not reported  
Final Monetary Amount: 3000  
Paid Amount: 3000  
Final Count: 1  
Final Amount: 3000

Found Violation: Yes  
Agency Which Determined Violation: State  
Violation Short Description: Generators - Pre-transport  
Date Violation was Determined: 20080411  
Actual Return to Compliance Date: 20090723  
Return to Compliance Qualifier: Documented  
Violation Responsible Agency: State  
Scheduled Compliance Date: Not reported  
Enforcement Identifier: 001  
Date of Enforcement Action: 20090107  
Enforcement Responsible Agency: State  
Enforcement Docket Number: 2-20090107-2  
Enforcement Attorney: MN  
Corrective Action Component: No  
Appeal Initiated Date: Not reported  
Appeal Resolution Date: Not reported  
Disposition Status Date: Not reported  
Disposition Status: Not reported  
Disposition Status Description: Not reported  
Consent/Final Order Sequence Number: Not reported  
Consent/Final Order Respondent Name: Not reported  
Consent/Final Order Lead Agency: Not reported  
Enforcement Type: INITIAL 3008(A) COMPLIANCE  
Enforcement Responsible Person: NYJRI  
Enforcement Responsible Sub-Organization: CO  
SEP Sequence Number: Not reported  
SEP Expenditure Amount: Not reported  
SEP Scheduled Completion Date: Not reported  
SEP Actual Date: Not reported  
SEP Defaulted Date: Not reported  
SEP Type: Not reported  
SEP Type Description: Not reported  
Proposed Amount: 53997  
Final Monetary Amount: Not reported  
Paid Amount: Not reported  
Final Count: Not reported  
Final Amount: Not reported

Found Violation: Yes  
Agency Which Determined Violation: State  
Violation Short Description: LDR - General  
Date Violation was Determined: 20080411  
Actual Return to Compliance Date: 20090723

Map ID  
Direction  
Distance  
Elevation

MAP FINDINGS

Site

Database(s)

EDR ID Number  
EPA ID Number

**EAST END WOOD STRIPPERS INC (Continued)**

**1010329115**

Return to Compliance Qualifier: Documented  
Violation Responsible Agency: State  
Scheduled Compliance Date: Not reported  
Enforcement Identifier: 001  
Date of Enforcement Action: 20090618  
Enforcement Responsible Agency: State  
Enforcement Docket Number: 2-200901072  
Enforcement Attorney: MN  
Corrective Action Component: No  
Appeal Initiated Date: Not reported  
Appeal Resolution Date: Not reported  
Disposition Status Date: Not reported  
Disposition Status: Not reported  
Disposition Status Description: Not reported  
Consent/Final Order Sequence Number: Not reported  
Consent/Final Order Respondent Name: Not reported  
Consent/Final Order Lead Agency: Not reported  
Enforcement Type: FINAL 3008(A) COMPLIANCE ORDER  
Enforcement Responsible Person: NYJRI  
Enforcement Responsible Sub-Organization: CO  
SEP Sequence Number: Not reported  
SEP Expenditure Amount: Not reported  
SEP Scheduled Completion Date: Not reported  
SEP Actual Date: Not reported  
SEP Defaulted Date: Not reported  
SEP Type: Not reported  
SEP Type Description: Not reported  
Proposed Amount: Not reported  
Final Monetary Amount: 3000  
Paid Amount: 3000  
Final Count: 1  
Final Amount: 3000

Found Violation: Yes  
Agency Which Determined Violation: State  
Violation Short Description: Generators - Pre-transport  
Date Violation was Determined: 20080411  
Actual Return to Compliance Date: 20090723  
Return to Compliance Qualifier: Documented  
Violation Responsible Agency: State  
Scheduled Compliance Date: Not reported  
Enforcement Identifier: 001  
Date of Enforcement Action: 20090618  
Enforcement Responsible Agency: State  
Enforcement Docket Number: 2-200901072  
Enforcement Attorney: MN  
Corrective Action Component: No  
Appeal Initiated Date: Not reported  
Appeal Resolution Date: Not reported  
Disposition Status Date: Not reported  
Disposition Status: Not reported  
Disposition Status Description: Not reported  
Consent/Final Order Sequence Number: Not reported  
Consent/Final Order Respondent Name: Not reported  
Consent/Final Order Lead Agency: Not reported  
Enforcement Type: FINAL 3008(A) COMPLIANCE ORDER  
Enforcement Responsible Person: NYJRI

Map ID  
 Direction  
 Distance  
 Elevation

MAP FINDINGS

Site

Database(s)

EDR ID Number  
 EPA ID Number

**EAST END WOOD STRIPPERS INC (Continued)**

**1010329115**

Enforcement Responsible Sub-Organization:	CO
SEP Sequence Number:	Not reported
SEP Expenditure Amount:	Not reported
SEP Scheduled Completion Date:	Not reported
SEP Actual Date:	Not reported
SEP Defaulted Date:	Not reported
SEP Type:	Not reported
SEP Type Description:	Not reported
Proposed Amount:	Not reported
Final Monetary Amount:	3000
Paid Amount:	3000
Final Count:	1
Final Amount:	3000
Found Violation:	Yes
Agency Which Determined Violation:	State
Violation Short Description:	TSD IS-Tank System Standards
Date Violation was Determined:	20080411
Actual Return to Compliance Date:	20090723
Return to Compliance Qualifier:	Observed
Violation Responsible Agency:	State
Scheduled Compliance Date:	Not reported
Enforcement Identifier:	001
Date of Enforcement Action:	20090107
Enforcement Responsible Agency:	State
Enforcement Docket Number:	2-20090107-2
Enforcement Attorney:	MN
Corrective Action Component:	No
Appeal Initiated Date:	Not reported
Appeal Resolution Date:	Not reported
Disposition Status Date:	Not reported
Disposition Status:	Not reported
Disposition Status Description:	Not reported
Consent/Final Order Sequence Number:	Not reported
Consent/Final Order Respondent Name:	Not reported
Consent/Final Order Lead Agency:	Not reported
Enforcement Type:	INITIAL 3008(A) COMPLIANCE
Enforcement Responsible Person:	NYJRI
Enforcement Responsible Sub-Organization:	CO
SEP Sequence Number:	Not reported
SEP Expenditure Amount:	Not reported
SEP Scheduled Completion Date:	Not reported
SEP Actual Date:	Not reported
SEP Defaulted Date:	Not reported
SEP Type:	Not reported
SEP Type Description:	Not reported
Proposed Amount:	53997
Final Monetary Amount:	Not reported
Paid Amount:	Not reported
Final Count:	Not reported
Final Amount:	Not reported
Found Violation:	Yes
Agency Which Determined Violation:	State
Violation Short Description:	Generators - Pre-transport
Date Violation was Determined:	20080411
Actual Return to Compliance Date:	20090723

Map ID  
Direction  
Distance  
Elevation

MAP FINDINGS

Site

Database(s)

EDR ID Number  
EPA ID Number

**EAST END WOOD STRIPPERS INC (Continued)**

**1010329115**

Return to Compliance Qualifier:	Documented
Violation Responsible Agency:	State
Scheduled Compliance Date:	Not reported
Enforcement Identifier:	001
Date of Enforcement Action:	20090107
Enforcement Responsible Agency:	State
Enforcement Docket Number:	2-20090107-2
Enforcement Attorney:	MN
Corrective Action Component:	No
Appeal Initiated Date:	Not reported
Appeal Resolution Date:	Not reported
Disposition Status Date:	Not reported
Disposition Status:	Not reported
Disposition Status Description:	Not reported
Consent/Final Order Sequence Number:	Not reported
Consent/Final Order Respondent Name:	Not reported
Consent/Final Order Lead Agency:	Not reported
Enforcement Type:	INITIAL 3008(A) COMPLIANCE
Enforcement Responsible Person:	NYJRI
Enforcement Responsible Sub-Organization:	CO
SEP Sequence Number:	Not reported
SEP Expenditure Amount:	Not reported
SEP Scheduled Completion Date:	Not reported
SEP Actual Date:	Not reported
SEP Defaulted Date:	Not reported
SEP Type:	Not reported
SEP Type Description:	Not reported
Proposed Amount:	53997
Final Monetary Amount:	Not reported
Paid Amount:	Not reported
Final Count:	Not reported
Final Amount:	Not reported
Found Violation:	Yes
Agency Which Determined Violation:	State
Violation Short Description:	TSD IS-Tank System Standards
Date Violation was Determined:	20080411
Actual Return to Compliance Date:	20090723
Return to Compliance Qualifier:	Observed
Violation Responsible Agency:	State
Scheduled Compliance Date:	Not reported
Enforcement Identifier:	001
Date of Enforcement Action:	20090107
Enforcement Responsible Agency:	State
Enforcement Docket Number:	2-20090107-2
Enforcement Attorney:	MN
Corrective Action Component:	No
Appeal Initiated Date:	Not reported
Appeal Resolution Date:	Not reported
Disposition Status Date:	Not reported
Disposition Status:	Not reported
Disposition Status Description:	Not reported
Consent/Final Order Sequence Number:	Not reported
Consent/Final Order Respondent Name:	Not reported
Consent/Final Order Lead Agency:	Not reported
Enforcement Type:	INITIAL 3008(A) COMPLIANCE
Enforcement Responsible Person:	NYJRI

Map ID  
Direction  
Distance  
Elevation

MAP FINDINGS

Site

Database(s)

EDR ID Number  
EPA ID Number

**EAST END WOOD STRIPPERS INC (Continued)**

**1010329115**

Enforcement Responsible Sub-Organization:	CO
SEP Sequence Number:	Not reported
SEP Expenditure Amount:	Not reported
SEP Scheduled Completion Date:	Not reported
SEP Actual Date:	Not reported
SEP Defaulted Date:	Not reported
SEP Type:	Not reported
SEP Type Description:	Not reported
Proposed Amount:	53997
Final Monetary Amount:	Not reported
Paid Amount:	Not reported
Final Count:	Not reported
Final Amount:	Not reported
Found Violation:	Yes
Agency Which Determined Violation:	State
Violation Short Description:	State Statute or Regulation
Date Violation was Determined:	20080411
Actual Return to Compliance Date:	20090723
Return to Compliance Qualifier:	Documented
Violation Responsible Agency:	State
Scheduled Compliance Date:	Not reported
Enforcement Identifier:	001
Date of Enforcement Action:	20090107
Enforcement Responsible Agency:	State
Enforcement Docket Number:	2-20090107-2
Enforcement Attorney:	MN
Corrective Action Component:	No
Appeal Initiated Date:	Not reported
Appeal Resolution Date:	Not reported
Disposition Status Date:	Not reported
Disposition Status:	Not reported
Disposition Status Description:	Not reported
Consent/Final Order Sequence Number:	Not reported
Consent/Final Order Respondent Name:	Not reported
Consent/Final Order Lead Agency:	Not reported
Enforcement Type:	INITIAL 3008(A) COMPLIANCE
Enforcement Responsible Person:	NYJRI
Enforcement Responsible Sub-Organization:	CO
SEP Sequence Number:	Not reported
SEP Expenditure Amount:	Not reported
SEP Scheduled Completion Date:	Not reported
SEP Actual Date:	Not reported
SEP Defaulted Date:	Not reported
SEP Type:	Not reported
SEP Type Description:	Not reported
Proposed Amount:	53997
Final Monetary Amount:	Not reported
Paid Amount:	Not reported
Final Count:	Not reported
Final Amount:	Not reported
Found Violation:	Yes
Agency Which Determined Violation:	State
Violation Short Description:	Generators - Manifest
Date Violation was Determined:	20080411
Actual Return to Compliance Date:	20090723

Map ID  
Direction  
Distance  
Elevation

MAP FINDINGS

Site

Database(s)

EDR ID Number  
EPA ID Number

**EAST END WOOD STRIPPERS INC (Continued)**

**1010329115**

Return to Compliance Qualifier:	Documented
Violation Responsible Agency:	State
Scheduled Compliance Date:	Not reported
Enforcement Identifier:	001
Date of Enforcement Action:	20090107
Enforcement Responsible Agency:	State
Enforcement Docket Number:	2-20090107-2
Enforcement Attorney:	MN
Corrective Action Component:	No
Appeal Initiated Date:	Not reported
Appeal Resolution Date:	Not reported
Disposition Status Date:	Not reported
Disposition Status:	Not reported
Disposition Status Description:	Not reported
Consent/Final Order Sequence Number:	Not reported
Consent/Final Order Respondent Name:	Not reported
Consent/Final Order Lead Agency:	Not reported
Enforcement Type:	INITIAL 3008(A) COMPLIANCE
Enforcement Responsible Person:	NYJRI
Enforcement Responsible Sub-Organization:	CO
SEP Sequence Number:	Not reported
SEP Expenditure Amount:	Not reported
SEP Scheduled Completion Date:	Not reported
SEP Actual Date:	Not reported
SEP Defaulted Date:	Not reported
SEP Type:	Not reported
SEP Type Description:	Not reported
Proposed Amount:	53997
Final Monetary Amount:	Not reported
Paid Amount:	Not reported
Final Count:	Not reported
Final Amount:	Not reported
Found Violation:	Yes
Agency Which Determined Violation:	State
Violation Short Description:	TSD IS-Tank System Standards
Date Violation was Determined:	20080411
Actual Return to Compliance Date:	20090723
Return to Compliance Qualifier:	Observed
Violation Responsible Agency:	State
Scheduled Compliance Date:	Not reported
Enforcement Identifier:	001
Date of Enforcement Action:	20090618
Enforcement Responsible Agency:	State
Enforcement Docket Number:	2-200901072
Enforcement Attorney:	MN
Corrective Action Component:	No
Appeal Initiated Date:	Not reported
Appeal Resolution Date:	Not reported
Disposition Status Date:	Not reported
Disposition Status:	Not reported
Disposition Status Description:	Not reported
Consent/Final Order Sequence Number:	Not reported
Consent/Final Order Respondent Name:	Not reported
Consent/Final Order Lead Agency:	Not reported
Enforcement Type:	FINAL 3008(A) COMPLIANCE ORDER
Enforcement Responsible Person:	NYJRI

Map ID  
Direction  
Distance  
Elevation

MAP FINDINGS

Site

Database(s)

EDR ID Number  
EPA ID Number

**EAST END WOOD STRIPPERS INC (Continued)**

**1010329115**

Enforcement Responsible Sub-Organization:	CO
SEP Sequence Number:	Not reported
SEP Expenditure Amount:	Not reported
SEP Scheduled Completion Date:	Not reported
SEP Actual Date:	Not reported
SEP Defaulted Date:	Not reported
SEP Type:	Not reported
SEP Type Description:	Not reported
Proposed Amount:	Not reported
Final Monetary Amount:	3000
Paid Amount:	3000
Final Count:	1
Final Amount:	3000
Found Violation:	Yes
Agency Which Determined Violation:	State
Violation Short Description:	Generators - Records/Reporting
Date Violation was Determined:	20080411
Actual Return to Compliance Date:	20090723
Return to Compliance Qualifier:	Documented
Violation Responsible Agency:	State
Scheduled Compliance Date:	Not reported
Enforcement Identifier:	001
Date of Enforcement Action:	20090107
Enforcement Responsible Agency:	State
Enforcement Docket Number:	2-20090107-2
Enforcement Attorney:	MN
Corrective Action Component:	No
Appeal Initiated Date:	Not reported
Appeal Resolution Date:	Not reported
Disposition Status Date:	Not reported
Disposition Status:	Not reported
Disposition Status Description:	Not reported
Consent/Final Order Sequence Number:	Not reported
Consent/Final Order Respondent Name:	Not reported
Consent/Final Order Lead Agency:	Not reported
Enforcement Type:	INITIAL 3008(A) COMPLIANCE
Enforcement Responsible Person:	NYJRI
Enforcement Responsible Sub-Organization:	CO
SEP Sequence Number:	Not reported
SEP Expenditure Amount:	Not reported
SEP Scheduled Completion Date:	Not reported
SEP Actual Date:	Not reported
SEP Defaulted Date:	Not reported
SEP Type:	Not reported
SEP Type Description:	Not reported
Proposed Amount:	53997
Final Monetary Amount:	Not reported
Paid Amount:	Not reported
Final Count:	Not reported
Final Amount:	Not reported
Found Violation:	Yes
Agency Which Determined Violation:	State
Violation Short Description:	Generators - Pre-transport
Date Violation was Determined:	20080411
Actual Return to Compliance Date:	20090723



Map ID  
Direction  
Distance  
Elevation

MAP FINDINGS

Site

Database(s)

EDR ID Number  
EPA ID Number

**EAST END WOOD STRIPPERS INC (Continued)**

**1010329115**

Return to Compliance Qualifier:	Documented
Violation Responsible Agency:	State
Scheduled Compliance Date:	Not reported
Enforcement Identifier:	001
Date of Enforcement Action:	20090107
Enforcement Responsible Agency:	State
Enforcement Docket Number:	2-20090107-2
Enforcement Attorney:	MN
Corrective Action Component:	No
Appeal Initiated Date:	Not reported
Appeal Resolution Date:	Not reported
Disposition Status Date:	Not reported
Disposition Status:	Not reported
Disposition Status Description:	Not reported
Consent/Final Order Sequence Number:	Not reported
Consent/Final Order Respondent Name:	Not reported
Consent/Final Order Lead Agency:	Not reported
Enforcement Type:	INITIAL 3008(A) COMPLIANCE
Enforcement Responsible Person:	NYJRI
Enforcement Responsible Sub-Organization:	CO
SEP Sequence Number:	Not reported
SEP Expenditure Amount:	Not reported
SEP Scheduled Completion Date:	Not reported
SEP Actual Date:	Not reported
SEP Defaulted Date:	Not reported
SEP Type:	Not reported
SEP Type Description:	Not reported
Proposed Amount:	53997
Final Monetary Amount:	Not reported
Paid Amount:	Not reported
Final Count:	Not reported
Final Amount:	Not reported
Found Violation:	Yes
Agency Which Determined Violation:	State
Violation Short Description:	TSD IS-Preparedness and Prevention
Date Violation was Determined:	20080411
Actual Return to Compliance Date:	20090723
Return to Compliance Qualifier:	Documented
Violation Responsible Agency:	State
Scheduled Compliance Date:	Not reported
Enforcement Identifier:	001
Date of Enforcement Action:	20090107
Enforcement Responsible Agency:	State
Enforcement Docket Number:	2-20090107-2
Enforcement Attorney:	MN
Corrective Action Component:	No
Appeal Initiated Date:	Not reported
Appeal Resolution Date:	Not reported
Disposition Status Date:	Not reported
Disposition Status:	Not reported
Disposition Status Description:	Not reported
Consent/Final Order Sequence Number:	Not reported
Consent/Final Order Respondent Name:	Not reported
Consent/Final Order Lead Agency:	Not reported
Enforcement Type:	INITIAL 3008(A) COMPLIANCE
Enforcement Responsible Person:	NYJRI

Map ID  
Direction  
Distance  
Elevation

MAP FINDINGS

Site

Database(s)

EDR ID Number  
EPA ID Number

**EAST END WOOD STRIPPERS INC (Continued)**

**1010329115**

Enforcement Responsible Sub-Organization:	CO
SEP Sequence Number:	Not reported
SEP Expenditure Amount:	Not reported
SEP Scheduled Completion Date:	Not reported
SEP Actual Date:	Not reported
SEP Defaulted Date:	Not reported
SEP Type:	Not reported
SEP Type Description:	Not reported
Proposed Amount:	53997
Final Monetary Amount:	Not reported
Paid Amount:	Not reported
Final Count:	Not reported
Final Amount:	Not reported
Found Violation:	Yes
Agency Which Determined Violation:	State
Violation Short Description:	Generators - Records/Reporting
Date Violation was Determined:	20080411
Actual Return to Compliance Date:	20090723
Return to Compliance Qualifier:	Documented
Violation Responsible Agency:	State
Scheduled Compliance Date:	Not reported
Enforcement Identifier:	001
Date of Enforcement Action:	20090618
Enforcement Responsible Agency:	State
Enforcement Docket Number:	2-200901072
Enforcement Attorney:	MN
Corrective Action Component:	No
Appeal Initiated Date:	Not reported
Appeal Resolution Date:	Not reported
Disposition Status Date:	Not reported
Disposition Status:	Not reported
Disposition Status Description:	Not reported
Consent/Final Order Sequence Number:	Not reported
Consent/Final Order Respondent Name:	Not reported
Consent/Final Order Lead Agency:	Not reported
Enforcement Type:	FINAL 3008(A) COMPLIANCE ORDER
Enforcement Responsible Person:	NYJRI
Enforcement Responsible Sub-Organization:	CO
SEP Sequence Number:	Not reported
SEP Expenditure Amount:	Not reported
SEP Scheduled Completion Date:	Not reported
SEP Actual Date:	Not reported
SEP Defaulted Date:	Not reported
SEP Type:	Not reported
SEP Type Description:	Not reported
Proposed Amount:	Not reported
Final Monetary Amount:	3000
Paid Amount:	3000
Final Count:	1
Final Amount:	3000
Found Violation:	Yes
Agency Which Determined Violation:	State
Violation Short Description:	TSD IS-Preparedness and Prevention
Date Violation was Determined:	20080411
Actual Return to Compliance Date:	20090723

Map ID  
Direction  
Distance  
Elevation

MAP FINDINGS

Site

Database(s)

EDR ID Number  
EPA ID Number

**EAST END WOOD STRIPPERS INC (Continued)**

**1010329115**

Return to Compliance Qualifier: Observed  
Violation Responsible Agency: State  
Scheduled Compliance Date: Not reported  
Enforcement Identifier: 001  
Date of Enforcement Action: 20090618  
Enforcement Responsible Agency: State  
Enforcement Docket Number: 2-200901072  
Enforcement Attorney: MN  
Corrective Action Component: No  
Appeal Initiated Date: Not reported  
Appeal Resolution Date: Not reported  
Disposition Status Date: Not reported  
Disposition Status: Not reported  
Disposition Status Description: Not reported  
Consent/Final Order Sequence Number: Not reported  
Consent/Final Order Respondent Name: Not reported  
Consent/Final Order Lead Agency: Not reported  
Enforcement Type: FINAL 3008(A) COMPLIANCE ORDER  
Enforcement Responsible Person: NYJRI  
Enforcement Responsible Sub-Organization: CO  
SEP Sequence Number: Not reported  
SEP Expenditure Amount: Not reported  
SEP Scheduled Completion Date: Not reported  
SEP Actual Date: Not reported  
SEP Defaulted Date: Not reported  
SEP Type: Not reported  
SEP Type Description: Not reported  
Proposed Amount: Not reported  
Final Monetary Amount: 3000  
Paid Amount: 3000  
Final Count: 1  
Final Amount: 3000

Found Violation: Yes  
Agency Which Determined Violation: State  
Violation Short Description: TSD IS-Tank System Standards  
Date Violation was Determined: 20080411  
Actual Return to Compliance Date: 20090723  
Return to Compliance Qualifier: Observed  
Violation Responsible Agency: State  
Scheduled Compliance Date: Not reported  
Enforcement Identifier: 001  
Date of Enforcement Action: 20090107  
Enforcement Responsible Agency: State  
Enforcement Docket Number: 2-20090107-2  
Enforcement Attorney: MN  
Corrective Action Component: No  
Appeal Initiated Date: Not reported  
Appeal Resolution Date: Not reported  
Disposition Status Date: Not reported  
Disposition Status: Not reported  
Disposition Status Description: Not reported  
Consent/Final Order Sequence Number: Not reported  
Consent/Final Order Respondent Name: Not reported  
Consent/Final Order Lead Agency: Not reported  
Enforcement Type: INITIAL 3008(A) COMPLIANCE  
Enforcement Responsible Person: NYJRI

Map ID  
Direction  
Distance  
Elevation

MAP FINDINGS

Site

Database(s)

EDR ID Number  
EPA ID Number

**EAST END WOOD STRIPPERS INC (Continued)**

**1010329115**

Enforcement Responsible Sub-Organization:	CO
SEP Sequence Number:	Not reported
SEP Expenditure Amount:	Not reported
SEP Scheduled Completion Date:	Not reported
SEP Actual Date:	Not reported
SEP Defaulted Date:	Not reported
SEP Type:	Not reported
SEP Type Description:	Not reported
Proposed Amount:	53997
Final Monetary Amount:	Not reported
Paid Amount:	Not reported
Final Count:	Not reported
Final Amount:	Not reported
Found Violation:	Yes
Agency Which Determined Violation:	State
Violation Short Description:	TSD IS-Tank System Standards
Date Violation was Determined:	20080411
Actual Return to Compliance Date:	20090723
Return to Compliance Qualifier:	Observed
Violation Responsible Agency:	State
Scheduled Compliance Date:	Not reported
Enforcement Identifier:	001
Date of Enforcement Action:	20090107
Enforcement Responsible Agency:	State
Enforcement Docket Number:	2-20090107-2
Enforcement Attorney:	MN
Corrective Action Component:	No
Appeal Initiated Date:	Not reported
Appeal Resolution Date:	Not reported
Disposition Status Date:	Not reported
Disposition Status:	Not reported
Disposition Status Description:	Not reported
Consent/Final Order Sequence Number:	Not reported
Consent/Final Order Respondent Name:	Not reported
Consent/Final Order Lead Agency:	Not reported
Enforcement Type:	INITIAL 3008(A) COMPLIANCE
Enforcement Responsible Person:	NYJRI
Enforcement Responsible Sub-Organization:	CO
SEP Sequence Number:	Not reported
SEP Expenditure Amount:	Not reported
SEP Scheduled Completion Date:	Not reported
SEP Actual Date:	Not reported
SEP Defaulted Date:	Not reported
SEP Type:	Not reported
SEP Type Description:	Not reported
Proposed Amount:	53997
Final Monetary Amount:	Not reported
Paid Amount:	Not reported
Final Count:	Not reported
Final Amount:	Not reported
Found Violation:	Yes
Agency Which Determined Violation:	State
Violation Short Description:	TSD IS-Preparedness and Prevention
Date Violation was Determined:	20080411
Actual Return to Compliance Date:	20090723

Map ID  
Direction  
Distance  
Elevation

MAP FINDINGS

Site

Database(s)

EDR ID Number  
EPA ID Number

**EAST END WOOD STRIPPERS INC (Continued)**

**1010329115**

Return to Compliance Qualifier: Observed  
Violation Responsible Agency: State  
Scheduled Compliance Date: Not reported  
Enforcement Identifier: 001  
Date of Enforcement Action: 20090618  
Enforcement Responsible Agency: State  
Enforcement Docket Number: 2-200901072  
Enforcement Attorney: MN  
Corrective Action Component: No  
Appeal Initiated Date: Not reported  
Appeal Resolution Date: Not reported  
Disposition Status Date: Not reported  
Disposition Status: Not reported  
Disposition Status Description: Not reported  
Consent/Final Order Sequence Number: Not reported  
Consent/Final Order Respondent Name: Not reported  
Consent/Final Order Lead Agency: Not reported  
Enforcement Type: FINAL 3008(A) COMPLIANCE ORDER  
Enforcement Responsible Person: NYJRI  
Enforcement Responsible Sub-Organization: CO  
SEP Sequence Number: Not reported  
SEP Expenditure Amount: Not reported  
SEP Scheduled Completion Date: Not reported  
SEP Actual Date: Not reported  
SEP Defaulted Date: Not reported  
SEP Type: Not reported  
SEP Type Description: Not reported  
Proposed Amount: Not reported  
Final Monetary Amount: 3000  
Paid Amount: 3000  
Final Count: 1  
Final Amount: 3000

Found Violation: Yes  
Agency Which Determined Violation: State  
Violation Short Description: TSD IS-Preparedness and Prevention  
Date Violation was Determined: 20080411  
Actual Return to Compliance Date: 20090723  
Return to Compliance Qualifier: Observed  
Violation Responsible Agency: State  
Scheduled Compliance Date: Not reported  
Enforcement Identifier: 001  
Date of Enforcement Action: 20090618  
Enforcement Responsible Agency: State  
Enforcement Docket Number: 2-200901072  
Enforcement Attorney: MN  
Corrective Action Component: No  
Appeal Initiated Date: Not reported  
Appeal Resolution Date: Not reported  
Disposition Status Date: Not reported  
Disposition Status: Not reported  
Disposition Status Description: Not reported  
Consent/Final Order Sequence Number: Not reported  
Consent/Final Order Respondent Name: Not reported  
Consent/Final Order Lead Agency: Not reported  
Enforcement Type: FINAL 3008(A) COMPLIANCE ORDER  
Enforcement Responsible Person: NYJRI

Map ID  
Direction  
Distance  
Elevation

MAP FINDINGS

Site

Database(s)

EDR ID Number  
EPA ID Number

**EAST END WOOD STRIPPERS INC (Continued)**

**1010329115**

Enforcement Responsible Sub-Organization: CO  
SEP Sequence Number: Not reported  
SEP Expenditure Amount: Not reported  
SEP Scheduled Completion Date: Not reported  
SEP Actual Date: Not reported  
SEP Defaulted Date: Not reported  
SEP Type: Not reported  
SEP Type Description: Not reported  
Proposed Amount: Not reported  
Final Monetary Amount: 3000  
Paid Amount: 3000  
Final Count: 1  
Final Amount: 3000

Found Violation: Yes  
Agency Which Determined Violation: State  
Violation Short Description: TSD IS-Tank System Standards  
Date Violation was Determined: 20080411  
Actual Return to Compliance Date: 20090723  
Return to Compliance Qualifier: Observed  
Violation Responsible Agency: State  
Scheduled Compliance Date: Not reported  
Enforcement Identifier: 001  
Date of Enforcement Action: 20090618  
Enforcement Responsible Agency: State  
Enforcement Docket Number: 2-200901072  
Enforcement Attorney: MN  
Corrective Action Component: No  
Appeal Initiated Date: Not reported  
Appeal Resolution Date: Not reported  
Disposition Status Date: Not reported  
Disposition Status: Not reported  
Disposition Status Description: Not reported  
Consent/Final Order Sequence Number: Not reported  
Consent/Final Order Respondent Name: Not reported  
Consent/Final Order Lead Agency: Not reported  
Enforcement Type: FINAL 3008(A) COMPLIANCE ORDER  
Enforcement Responsible Person: NYJRI  
Enforcement Responsible Sub-Organization: CO  
SEP Sequence Number: Not reported  
SEP Expenditure Amount: Not reported  
SEP Scheduled Completion Date: Not reported  
SEP Actual Date: Not reported  
SEP Defaulted Date: Not reported  
SEP Type: Not reported  
SEP Type Description: Not reported  
Proposed Amount: Not reported  
Final Monetary Amount: 3000  
Paid Amount: 3000  
Final Count: 1  
Final Amount: 3000

Found Violation: Yes  
Agency Which Determined Violation: State  
Violation Short Description: TSD IS-Tank System Standards  
Date Violation was Determined: 20080411  
Actual Return to Compliance Date: 20090723

Map ID  
Direction  
Distance  
Elevation

MAP FINDINGS

Site

Database(s)

EDR ID Number  
EPA ID Number

**EAST END WOOD STRIPPERS INC (Continued)**

**1010329115**

Return to Compliance Qualifier:	Observed
Violation Responsible Agency:	State
Scheduled Compliance Date:	Not reported
Enforcement Identifier:	001
Date of Enforcement Action:	20090107
Enforcement Responsible Agency:	State
Enforcement Docket Number:	2-20090107-2
Enforcement Attorney:	MN
Corrective Action Component:	No
Appeal Initiated Date:	Not reported
Appeal Resolution Date:	Not reported
Disposition Status Date:	Not reported
Disposition Status:	Not reported
Disposition Status Description:	Not reported
Consent/Final Order Sequence Number:	Not reported
Consent/Final Order Respondent Name:	Not reported
Consent/Final Order Lead Agency:	Not reported
Enforcement Type:	INITIAL 3008(A) COMPLIANCE
Enforcement Responsible Person:	NYJRI
Enforcement Responsible Sub-Organization:	CO
SEP Sequence Number:	Not reported
SEP Expenditure Amount:	Not reported
SEP Scheduled Completion Date:	Not reported
SEP Actual Date:	Not reported
SEP Defaulted Date:	Not reported
SEP Type:	Not reported
SEP Type Description:	Not reported
Proposed Amount:	53997
Final Monetary Amount:	Not reported
Paid Amount:	Not reported
Final Count:	Not reported
Final Amount:	Not reported
Found Violation:	Yes
Agency Which Determined Violation:	State
Violation Short Description:	State Statute or Regulation
Date Violation was Determined:	20080411
Actual Return to Compliance Date:	20090723
Return to Compliance Qualifier:	Documented
Violation Responsible Agency:	State
Scheduled Compliance Date:	Not reported
Enforcement Identifier:	001
Date of Enforcement Action:	20090618
Enforcement Responsible Agency:	State
Enforcement Docket Number:	2-200901072
Enforcement Attorney:	MN
Corrective Action Component:	No
Appeal Initiated Date:	Not reported
Appeal Resolution Date:	Not reported
Disposition Status Date:	Not reported
Disposition Status:	Not reported
Disposition Status Description:	Not reported
Consent/Final Order Sequence Number:	Not reported
Consent/Final Order Respondent Name:	Not reported
Consent/Final Order Lead Agency:	Not reported
Enforcement Type:	FINAL 3008(A) COMPLIANCE ORDER
Enforcement Responsible Person:	NYJRI

Map ID  
 Direction  
 Distance  
 Elevation

MAP FINDINGS

Site

Database(s)

EDR ID Number  
 EPA ID Number

**EAST END WOOD STRIPPERS INC (Continued)**

**1010329115**

Enforcement Responsible Sub-Organization:	CO
SEP Sequence Number:	Not reported
SEP Expenditure Amount:	Not reported
SEP Scheduled Completion Date:	Not reported
SEP Actual Date:	Not reported
SEP Defaulted Date:	Not reported
SEP Type:	Not reported
SEP Type Description:	Not reported
Proposed Amount:	Not reported
Final Monetary Amount:	3000
Paid Amount:	3000
Final Count:	1
Final Amount:	3000
Found Violation:	Yes
Agency Which Determined Violation:	State
Violation Short Description:	LDR - General
Date Violation was Determined:	20080411
Actual Return to Compliance Date:	20090723
Return to Compliance Qualifier:	Documented
Violation Responsible Agency:	State
Scheduled Compliance Date:	Not reported
Enforcement Identifier:	001
Date of Enforcement Action:	20090618
Enforcement Responsible Agency:	State
Enforcement Docket Number:	2-200901072
Enforcement Attorney:	MN
Corrective Action Component:	No
Appeal Initiated Date:	Not reported
Appeal Resolution Date:	Not reported
Disposition Status Date:	Not reported
Disposition Status:	Not reported
Disposition Status Description:	Not reported
Consent/Final Order Sequence Number:	Not reported
Consent/Final Order Respondent Name:	Not reported
Consent/Final Order Lead Agency:	Not reported
Enforcement Type:	FINAL 3008(A) COMPLIANCE ORDER
Enforcement Responsible Person:	NYJRI
Enforcement Responsible Sub-Organization:	CO
SEP Sequence Number:	Not reported
SEP Expenditure Amount:	Not reported
SEP Scheduled Completion Date:	Not reported
SEP Actual Date:	Not reported
SEP Defaulted Date:	Not reported
SEP Type:	Not reported
SEP Type Description:	Not reported
Proposed Amount:	Not reported
Final Monetary Amount:	3000
Paid Amount:	3000
Final Count:	1
Final Amount:	3000
Found Violation:	Yes
Agency Which Determined Violation:	State
Violation Short Description:	TSD IS-Tank System Standards
Date Violation was Determined:	20080411
Actual Return to Compliance Date:	20090723



Map ID  
Direction  
Distance  
Elevation

MAP FINDINGS

Site

Database(s)

EDR ID Number  
EPA ID Number

**EAST END WOOD STRIPPERS INC (Continued)**

**1010329115**

Return to Compliance Qualifier:	Observed
Violation Responsible Agency:	State
Scheduled Compliance Date:	Not reported
Enforcement Identifier:	001
Date of Enforcement Action:	20090107
Enforcement Responsible Agency:	State
Enforcement Docket Number:	2-20090107-2
Enforcement Attorney:	MN
Corrective Action Component:	No
Appeal Initiated Date:	Not reported
Appeal Resolution Date:	Not reported
Disposition Status Date:	Not reported
Disposition Status:	Not reported
Disposition Status Description:	Not reported
Consent/Final Order Sequence Number:	Not reported
Consent/Final Order Respondent Name:	Not reported
Consent/Final Order Lead Agency:	Not reported
Enforcement Type:	INITIAL 3008(A) COMPLIANCE
Enforcement Responsible Person:	NYJRI
Enforcement Responsible Sub-Organization:	CO
SEP Sequence Number:	Not reported
SEP Expenditure Amount:	Not reported
SEP Scheduled Completion Date:	Not reported
SEP Actual Date:	Not reported
SEP Defaulted Date:	Not reported
SEP Type:	Not reported
SEP Type Description:	Not reported
Proposed Amount:	53997
Final Monetary Amount:	Not reported
Paid Amount:	Not reported
Final Count:	Not reported
Final Amount:	Not reported
Found Violation:	No
Agency Which Determined Violation:	Not reported
Violation Short Description:	Not reported
Date Violation was Determined:	Not reported
Actual Return to Compliance Date:	Not reported
Return to Compliance Qualifier:	Not reported
Violation Responsible Agency:	Not reported
Scheduled Compliance Date:	Not reported
Enforcement Identifier:	Not reported
Date of Enforcement Action:	Not reported
Enforcement Responsible Agency:	Not reported
Enforcement Docket Number:	Not reported
Enforcement Attorney:	Not reported
Corrective Action Component:	Not reported
Appeal Initiated Date:	Not reported
Appeal Resolution Date:	Not reported
Disposition Status Date:	Not reported
Disposition Status:	Not reported
Disposition Status Description:	Not reported
Consent/Final Order Sequence Number:	Not reported
Consent/Final Order Respondent Name:	Not reported
Consent/Final Order Lead Agency:	Not reported
Enforcement Type:	Not reported
Enforcement Responsible Person:	Not reported

Map ID  
 Direction  
 Distance  
 Elevation

MAP FINDINGS

Site

Database(s)

EDR ID Number  
 EPA ID Number

**EAST END WOOD STRIPPERS INC (Continued)**

**1010329115**

Enforcement Responsible Sub-Organization:	Not reported
SEP Sequence Number:	Not reported
SEP Expenditure Amount:	Not reported
SEP Scheduled Completion Date:	Not reported
SEP Actual Date:	Not reported
SEP Defaulted Date:	Not reported
SEP Type:	Not reported
SEP Type Description:	Not reported
Proposed Amount:	Not reported
Final Monetary Amount:	Not reported
Paid Amount:	Not reported
Final Count:	Not reported
Final Amount:	Not reported
Found Violation:	Yes
Agency Which Determined Violation:	State
Violation Short Description:	Generators - Pre-transport
Date Violation was Determined:	20080411
Actual Return to Compliance Date:	20090723
Return to Compliance Qualifier:	Observed
Violation Responsible Agency:	State
Scheduled Compliance Date:	Not reported
Enforcement Identifier:	001
Date of Enforcement Action:	20090618
Enforcement Responsible Agency:	State
Enforcement Docket Number:	2-200901072
Enforcement Attorney:	MN
Corrective Action Component:	No
Appeal Initiated Date:	Not reported
Appeal Resolution Date:	Not reported
Disposition Status Date:	Not reported
Disposition Status:	Not reported
Disposition Status Description:	Not reported
Consent/Final Order Sequence Number:	Not reported
Consent/Final Order Respondent Name:	Not reported
Consent/Final Order Lead Agency:	Not reported
Enforcement Type:	FINAL 3008(A) COMPLIANCE ORDER
Enforcement Responsible Person:	NYJRI
Enforcement Responsible Sub-Organization:	CO
SEP Sequence Number:	Not reported
SEP Expenditure Amount:	Not reported
SEP Scheduled Completion Date:	Not reported
SEP Actual Date:	Not reported
SEP Defaulted Date:	Not reported
SEP Type:	Not reported
SEP Type Description:	Not reported
Proposed Amount:	Not reported
Final Monetary Amount:	3000
Paid Amount:	3000
Final Count:	1
Final Amount:	3000
Found Violation:	Yes
Agency Which Determined Violation:	State
Violation Short Description:	Generators - Manifest
Date Violation was Determined:	20080411
Actual Return to Compliance Date:	20090723

Map ID  
Direction  
Distance  
Elevation

MAP FINDINGS

Site

Database(s)

EDR ID Number  
EPA ID Number

**EAST END WOOD STRIPPERS INC (Continued)**

**1010329115**

Return to Compliance Qualifier:	Documented
Violation Responsible Agency:	State
Scheduled Compliance Date:	Not reported
Enforcement Identifier:	001
Date of Enforcement Action:	20090107
Enforcement Responsible Agency:	State
Enforcement Docket Number:	2-20090107-2
Enforcement Attorney:	MN
Corrective Action Component:	No
Appeal Initiated Date:	Not reported
Appeal Resolution Date:	Not reported
Disposition Status Date:	Not reported
Disposition Status:	Not reported
Disposition Status Description:	Not reported
Consent/Final Order Sequence Number:	Not reported
Consent/Final Order Respondent Name:	Not reported
Consent/Final Order Lead Agency:	Not reported
Enforcement Type:	INITIAL 3008(A) COMPLIANCE
Enforcement Responsible Person:	NYJRI
Enforcement Responsible Sub-Organization:	CO
SEP Sequence Number:	Not reported
SEP Expenditure Amount:	Not reported
SEP Scheduled Completion Date:	Not reported
SEP Actual Date:	Not reported
SEP Defaulted Date:	Not reported
SEP Type:	Not reported
SEP Type Description:	Not reported
Proposed Amount:	53997
Final Monetary Amount:	Not reported
Paid Amount:	Not reported
Final Count:	Not reported
Final Amount:	Not reported
Found Violation:	Yes
Agency Which Determined Violation:	State
Violation Short Description:	Generators - Records/Reporting
Date Violation was Determined:	20080411
Actual Return to Compliance Date:	20090723
Return to Compliance Qualifier:	Documented
Violation Responsible Agency:	State
Scheduled Compliance Date:	Not reported
Enforcement Identifier:	001
Date of Enforcement Action:	20090618
Enforcement Responsible Agency:	State
Enforcement Docket Number:	2-200901072
Enforcement Attorney:	MN
Corrective Action Component:	No
Appeal Initiated Date:	Not reported
Appeal Resolution Date:	Not reported
Disposition Status Date:	Not reported
Disposition Status:	Not reported
Disposition Status Description:	Not reported
Consent/Final Order Sequence Number:	Not reported
Consent/Final Order Respondent Name:	Not reported
Consent/Final Order Lead Agency:	Not reported
Enforcement Type:	FINAL 3008(A) COMPLIANCE ORDER
Enforcement Responsible Person:	NYJRI

Map ID  
Direction  
Distance  
Elevation

MAP FINDINGS

Site

Database(s)

EDR ID Number  
EPA ID Number

**EAST END WOOD STRIPPERS INC (Continued)**

**1010329115**

Enforcement Responsible Sub-Organization: CO  
SEP Sequence Number: Not reported  
SEP Expenditure Amount: Not reported  
SEP Scheduled Completion Date: Not reported  
SEP Actual Date: Not reported  
SEP Defaulted Date: Not reported  
SEP Type: Not reported  
SEP Type Description: Not reported  
Proposed Amount: Not reported  
Final Monetary Amount: 3000  
Paid Amount: 3000  
Final Count: 1  
Final Amount: 3000

Found Violation: Yes  
Agency Which Determined Violation: State  
Violation Short Description: Generators - Manifest  
Date Violation was Determined: 20080411  
Actual Return to Compliance Date: 20090723  
Return to Compliance Qualifier: Documented  
Violation Responsible Agency: State  
Scheduled Compliance Date: Not reported  
Enforcement Identifier: 001  
Date of Enforcement Action: 20090618  
Enforcement Responsible Agency: State  
Enforcement Docket Number: 2-200901072  
Enforcement Attorney: MN  
Corrective Action Component: No  
Appeal Initiated Date: Not reported  
Appeal Resolution Date: Not reported  
Disposition Status Date: Not reported  
Disposition Status: Not reported  
Disposition Status Description: Not reported  
Consent/Final Order Sequence Number: Not reported  
Consent/Final Order Respondent Name: Not reported  
Consent/Final Order Lead Agency: Not reported  
Enforcement Type: FINAL 3008(A) COMPLIANCE ORDER  
Enforcement Responsible Person: NYJRI  
Enforcement Responsible Sub-Organization: CO  
SEP Sequence Number: Not reported  
SEP Expenditure Amount: Not reported  
SEP Scheduled Completion Date: Not reported  
SEP Actual Date: Not reported  
SEP Defaulted Date: Not reported  
SEP Type: Not reported  
SEP Type Description: Not reported  
Proposed Amount: Not reported  
Final Monetary Amount: 3000  
Paid Amount: 3000  
Final Count: 1  
Final Amount: 3000

Found Violation: Yes  
Agency Which Determined Violation: State  
Violation Short Description: TSD IS-Preparedness and Prevention  
Date Violation was Determined: 20080411  
Actual Return to Compliance Date: 20090723

Map ID  
Direction  
Distance  
Elevation

MAP FINDINGS

Site

Database(s)

EDR ID Number  
EPA ID Number

**EAST END WOOD STRIPPERS INC (Continued)**

**1010329115**

Return to Compliance Qualifier:	Observed
Violation Responsible Agency:	State
Scheduled Compliance Date:	Not reported
Enforcement Identifier:	001
Date of Enforcement Action:	20090107
Enforcement Responsible Agency:	State
Enforcement Docket Number:	2-20090107-2
Enforcement Attorney:	MN
Corrective Action Component:	No
Appeal Initiated Date:	Not reported
Appeal Resolution Date:	Not reported
Disposition Status Date:	Not reported
Disposition Status:	Not reported
Disposition Status Description:	Not reported
Consent/Final Order Sequence Number:	Not reported
Consent/Final Order Respondent Name:	Not reported
Consent/Final Order Lead Agency:	Not reported
Enforcement Type:	INITIAL 3008(A) COMPLIANCE
Enforcement Responsible Person:	NYJRI
Enforcement Responsible Sub-Organization:	CO
SEP Sequence Number:	Not reported
SEP Expenditure Amount:	Not reported
SEP Scheduled Completion Date:	Not reported
SEP Actual Date:	Not reported
SEP Defaulted Date:	Not reported
SEP Type:	Not reported
SEP Type Description:	Not reported
Proposed Amount:	53997
Final Monetary Amount:	Not reported
Paid Amount:	Not reported
Final Count:	Not reported
Final Amount:	Not reported
Found Violation:	Yes
Agency Which Determined Violation:	State
Violation Short Description:	Generators - Pre-transport
Date Violation was Determined:	20080411
Actual Return to Compliance Date:	20090723
Return to Compliance Qualifier:	Observed
Violation Responsible Agency:	State
Scheduled Compliance Date:	Not reported
Enforcement Identifier:	001
Date of Enforcement Action:	20090618
Enforcement Responsible Agency:	State
Enforcement Docket Number:	2-200901072
Enforcement Attorney:	MN
Corrective Action Component:	No
Appeal Initiated Date:	Not reported
Appeal Resolution Date:	Not reported
Disposition Status Date:	Not reported
Disposition Status:	Not reported
Disposition Status Description:	Not reported
Consent/Final Order Sequence Number:	Not reported
Consent/Final Order Respondent Name:	Not reported
Consent/Final Order Lead Agency:	Not reported
Enforcement Type:	FINAL 3008(A) COMPLIANCE ORDER
Enforcement Responsible Person:	NYJRI

Map ID  
 Direction  
 Distance  
 Elevation

MAP FINDINGS

Site

Database(s)

EDR ID Number  
 EPA ID Number

**EAST END WOOD STRIPPERS INC (Continued)**

**1010329115**

Enforcement Responsible Sub-Organization:	CO
SEP Sequence Number:	Not reported
SEP Expenditure Amount:	Not reported
SEP Scheduled Completion Date:	Not reported
SEP Actual Date:	Not reported
SEP Defaulted Date:	Not reported
SEP Type:	Not reported
SEP Type Description:	Not reported
Proposed Amount:	Not reported
Final Monetary Amount:	3000
Paid Amount:	3000
Final Count:	1
Final Amount:	3000
Found Violation:	Yes
Agency Which Determined Violation:	State
Violation Short Description:	TSD IS-Tank System Standards
Date Violation was Determined:	20080411
Actual Return to Compliance Date:	20090723
Return to Compliance Qualifier:	Observed
Violation Responsible Agency:	State
Scheduled Compliance Date:	Not reported
Enforcement Identifier:	001
Date of Enforcement Action:	20090618
Enforcement Responsible Agency:	State
Enforcement Docket Number:	2-200901072
Enforcement Attorney:	MN
Corrective Action Component:	No
Appeal Initiated Date:	Not reported
Appeal Resolution Date:	Not reported
Disposition Status Date:	Not reported
Disposition Status:	Not reported
Disposition Status Description:	Not reported
Consent/Final Order Sequence Number:	Not reported
Consent/Final Order Respondent Name:	Not reported
Consent/Final Order Lead Agency:	Not reported
Enforcement Type:	FINAL 3008(A) COMPLIANCE ORDER
Enforcement Responsible Person:	NYJRI
Enforcement Responsible Sub-Organization:	CO
SEP Sequence Number:	Not reported
SEP Expenditure Amount:	Not reported
SEP Scheduled Completion Date:	Not reported
SEP Actual Date:	Not reported
SEP Defaulted Date:	Not reported
SEP Type:	Not reported
SEP Type Description:	Not reported
Proposed Amount:	Not reported
Final Monetary Amount:	3000
Paid Amount:	3000
Final Count:	1
Final Amount:	3000
Found Violation:	Yes
Agency Which Determined Violation:	State
Violation Short Description:	TSD IS-Preparedness and Prevention
Date Violation was Determined:	20080411
Actual Return to Compliance Date:	20090723

Map ID  
Direction  
Distance  
Elevation

MAP FINDINGS

Site

Database(s)

EDR ID Number  
EPA ID Number

**EAST END WOOD STRIPPERS INC (Continued)**

**1010329115**

Return to Compliance Qualifier: Observed  
Violation Responsible Agency: State  
Scheduled Compliance Date: Not reported  
Enforcement Identifier: 001  
Date of Enforcement Action: 20090107  
Enforcement Responsible Agency: State  
Enforcement Docket Number: 2-20090107-2  
Enforcement Attorney: MN  
Corrective Action Component: No  
Appeal Initiated Date: Not reported  
Appeal Resolution Date: Not reported  
Disposition Status Date: Not reported  
Disposition Status: Not reported  
Disposition Status Description: Not reported  
Consent/Final Order Sequence Number: Not reported  
Consent/Final Order Respondent Name: Not reported  
Consent/Final Order Lead Agency: Not reported  
Enforcement Type: INITIAL 3008(A) COMPLIANCE  
Enforcement Responsible Person: NYJRI  
Enforcement Responsible Sub-Organization: CO  
SEP Sequence Number: Not reported  
SEP Expenditure Amount: Not reported  
SEP Scheduled Completion Date: Not reported  
SEP Actual Date: Not reported  
SEP Defaulted Date: Not reported  
SEP Type: Not reported  
SEP Type Description: Not reported  
Proposed Amount: 53997  
Final Monetary Amount: Not reported  
Paid Amount: Not reported  
Final Count: Not reported  
Final Amount: Not reported

Found Violation: Yes  
Agency Which Determined Violation: State  
Violation Short Description: LDR - General  
Date Violation was Determined: 20080411  
Actual Return to Compliance Date: 20090723  
Return to Compliance Qualifier: Documented  
Violation Responsible Agency: State  
Scheduled Compliance Date: Not reported  
Enforcement Identifier: 001  
Date of Enforcement Action: 20090107  
Enforcement Responsible Agency: State  
Enforcement Docket Number: 2-20090107-2  
Enforcement Attorney: MN  
Corrective Action Component: No  
Appeal Initiated Date: Not reported  
Appeal Resolution Date: Not reported  
Disposition Status Date: Not reported  
Disposition Status: Not reported  
Disposition Status Description: Not reported  
Consent/Final Order Sequence Number: Not reported  
Consent/Final Order Respondent Name: Not reported  
Consent/Final Order Lead Agency: Not reported  
Enforcement Type: INITIAL 3008(A) COMPLIANCE  
Enforcement Responsible Person: NYJRI

Map ID  
Direction  
Distance  
Elevation

MAP FINDINGS

Site

Database(s)

EDR ID Number  
EPA ID Number

**EAST END WOOD STRIPPERS INC (Continued)**

**1010329115**

Enforcement Responsible Sub-Organization:	CO
SEP Sequence Number:	Not reported
SEP Expenditure Amount:	Not reported
SEP Scheduled Completion Date:	Not reported
SEP Actual Date:	Not reported
SEP Defaulted Date:	Not reported
SEP Type:	Not reported
SEP Type Description:	Not reported
Proposed Amount:	53997
Final Monetary Amount:	Not reported
Paid Amount:	Not reported
Final Count:	Not reported
Final Amount:	Not reported
Found Violation:	Yes
Agency Which Determined Violation:	State
Violation Short Description:	TSD IS-Tank System Standards
Date Violation was Determined:	20080411
Actual Return to Compliance Date:	20090723
Return to Compliance Qualifier:	Observed
Violation Responsible Agency:	State
Scheduled Compliance Date:	Not reported
Enforcement Identifier:	001
Date of Enforcement Action:	20090107
Enforcement Responsible Agency:	State
Enforcement Docket Number:	2-20090107-2
Enforcement Attorney:	MN
Corrective Action Component:	No
Appeal Initiated Date:	Not reported
Appeal Resolution Date:	Not reported
Disposition Status Date:	Not reported
Disposition Status:	Not reported
Disposition Status Description:	Not reported
Consent/Final Order Sequence Number:	Not reported
Consent/Final Order Respondent Name:	Not reported
Consent/Final Order Lead Agency:	Not reported
Enforcement Type:	INITIAL 3008(A) COMPLIANCE
Enforcement Responsible Person:	NYJRI
Enforcement Responsible Sub-Organization:	CO
SEP Sequence Number:	Not reported
SEP Expenditure Amount:	Not reported
SEP Scheduled Completion Date:	Not reported
SEP Actual Date:	Not reported
SEP Defaulted Date:	Not reported
SEP Type:	Not reported
SEP Type Description:	Not reported
Proposed Amount:	53997
Final Monetary Amount:	Not reported
Paid Amount:	Not reported
Final Count:	Not reported
Final Amount:	Not reported
Found Violation:	Yes
Agency Which Determined Violation:	State
Violation Short Description:	State Statute or Regulation
Date Violation was Determined:	20080411
Actual Return to Compliance Date:	20090723



Map ID  
Direction  
Distance  
Elevation

MAP FINDINGS

Site

Database(s)

EDR ID Number  
EPA ID Number

**EAST END WOOD STRIPPERS INC (Continued)**

**1010329115**

Return to Compliance Qualifier: Observed  
Violation Responsible Agency: State  
Scheduled Compliance Date: Not reported  
Enforcement Identifier: 001  
Date of Enforcement Action: 20090618  
Enforcement Responsible Agency: State  
Enforcement Docket Number: 2-200901072  
Enforcement Attorney: MN  
Corrective Action Component: No  
Appeal Initiated Date: Not reported  
Appeal Resolution Date: Not reported  
Disposition Status Date: Not reported  
Disposition Status: Not reported  
Disposition Status Description: Not reported  
Consent/Final Order Sequence Number: Not reported  
Consent/Final Order Respondent Name: Not reported  
Consent/Final Order Lead Agency: Not reported  
Enforcement Type: FINAL 3008(A) COMPLIANCE ORDER  
Enforcement Responsible Person: NYJRI  
Enforcement Responsible Sub-Organization: CO  
SEP Sequence Number: Not reported  
SEP Expenditure Amount: Not reported  
SEP Scheduled Completion Date: Not reported  
SEP Actual Date: Not reported  
SEP Defaulted Date: Not reported  
SEP Type: Not reported  
SEP Type Description: Not reported  
Proposed Amount: Not reported  
Final Monetary Amount: 3000  
Paid Amount: 3000  
Final Count: 1  
Final Amount: 3000

Found Violation: Yes  
Agency Which Determined Violation: State  
Violation Short Description: LDR - General  
Date Violation was Determined: 20080411  
Actual Return to Compliance Date: 20090723  
Return to Compliance Qualifier: Documented  
Violation Responsible Agency: State  
Scheduled Compliance Date: Not reported  
Enforcement Identifier: 001  
Date of Enforcement Action: 20090618  
Enforcement Responsible Agency: State  
Enforcement Docket Number: 2-200901072  
Enforcement Attorney: MN  
Corrective Action Component: No  
Appeal Initiated Date: Not reported  
Appeal Resolution Date: Not reported  
Disposition Status Date: Not reported  
Disposition Status: Not reported  
Disposition Status Description: Not reported  
Consent/Final Order Sequence Number: Not reported  
Consent/Final Order Respondent Name: Not reported  
Consent/Final Order Lead Agency: Not reported  
Enforcement Type: FINAL 3008(A) COMPLIANCE ORDER  
Enforcement Responsible Person: NYJRI

Map ID  
Direction  
Distance  
Elevation

MAP FINDINGS

Site

Database(s)

EDR ID Number  
EPA ID Number

**EAST END WOOD STRIPPERS INC (Continued)**

**1010329115**

Enforcement Responsible Sub-Organization: CO  
SEP Sequence Number: Not reported  
SEP Expenditure Amount: Not reported  
SEP Scheduled Completion Date: Not reported  
SEP Actual Date: Not reported  
SEP Defaulted Date: Not reported  
SEP Type: Not reported  
SEP Type Description: Not reported  
Proposed Amount: Not reported  
Final Monetary Amount: 3000  
Paid Amount: 3000  
Final Count: 1  
Final Amount: 3000

Found Violation: Yes  
Agency Which Determined Violation: State  
Violation Short Description: TSD IS-Tank System Standards  
Date Violation was Determined: 20080411  
Actual Return to Compliance Date: 20090723  
Return to Compliance Qualifier: Observed  
Violation Responsible Agency: State  
Scheduled Compliance Date: Not reported  
Enforcement Identifier: 001  
Date of Enforcement Action: 20090107  
Enforcement Responsible Agency: State  
Enforcement Docket Number: 2-20090107-2  
Enforcement Attorney: MN  
Corrective Action Component: No  
Appeal Initiated Date: Not reported  
Appeal Resolution Date: Not reported  
Disposition Status Date: Not reported  
Disposition Status: Not reported  
Disposition Status Description: Not reported  
Consent/Final Order Sequence Number: Not reported  
Consent/Final Order Respondent Name: Not reported  
Consent/Final Order Lead Agency: Not reported  
Enforcement Type: INITIAL 3008(A) COMPLIANCE  
Enforcement Responsible Person: NYJRI  
Enforcement Responsible Sub-Organization: CO  
SEP Sequence Number: Not reported  
SEP Expenditure Amount: Not reported  
SEP Scheduled Completion Date: Not reported  
SEP Actual Date: Not reported  
SEP Defaulted Date: Not reported  
SEP Type: Not reported  
SEP Type Description: Not reported  
Proposed Amount: 53997  
Final Monetary Amount: Not reported  
Paid Amount: Not reported  
Final Count: Not reported  
Final Amount: Not reported

Found Violation: Yes  
Agency Which Determined Violation: State  
Violation Short Description: Generators - Records/Reporting  
Date Violation was Determined: 20080411  
Actual Return to Compliance Date: 20090723

Map ID  
Direction  
Distance  
Elevation

MAP FINDINGS

Site

Database(s)

EDR ID Number  
EPA ID Number

**EAST END WOOD STRIPPERS INC (Continued)**

**1010329115**

Return to Compliance Qualifier:	Documented
Violation Responsible Agency:	State
Scheduled Compliance Date:	Not reported
Enforcement Identifier:	001
Date of Enforcement Action:	20090107
Enforcement Responsible Agency:	State
Enforcement Docket Number:	2-20090107-2
Enforcement Attorney:	MN
Corrective Action Component:	No
Appeal Initiated Date:	Not reported
Appeal Resolution Date:	Not reported
Disposition Status Date:	Not reported
Disposition Status:	Not reported
Disposition Status Description:	Not reported
Consent/Final Order Sequence Number:	Not reported
Consent/Final Order Respondent Name:	Not reported
Consent/Final Order Lead Agency:	Not reported
Enforcement Type:	INITIAL 3008(A) COMPLIANCE
Enforcement Responsible Person:	NYJRI
Enforcement Responsible Sub-Organization:	CO
SEP Sequence Number:	Not reported
SEP Expenditure Amount:	Not reported
SEP Scheduled Completion Date:	Not reported
SEP Actual Date:	Not reported
SEP Defaulted Date:	Not reported
SEP Type:	Not reported
SEP Type Description:	Not reported
Proposed Amount:	53997
Final Monetary Amount:	Not reported
Paid Amount:	Not reported
Final Count:	Not reported
Final Amount:	Not reported
Found Violation:	Yes
Agency Which Determined Violation:	State
Violation Short Description:	State Statute or Regulation
Date Violation was Determined:	20080411
Actual Return to Compliance Date:	20090723
Return to Compliance Qualifier:	Documented
Violation Responsible Agency:	State
Scheduled Compliance Date:	Not reported
Enforcement Identifier:	001
Date of Enforcement Action:	20090618
Enforcement Responsible Agency:	State
Enforcement Docket Number:	2-200901072
Enforcement Attorney:	MN
Corrective Action Component:	No
Appeal Initiated Date:	Not reported
Appeal Resolution Date:	Not reported
Disposition Status Date:	Not reported
Disposition Status:	Not reported
Disposition Status Description:	Not reported
Consent/Final Order Sequence Number:	Not reported
Consent/Final Order Respondent Name:	Not reported
Consent/Final Order Lead Agency:	Not reported
Enforcement Type:	FINAL 3008(A) COMPLIANCE ORDER
Enforcement Responsible Person:	NYJRI

Map ID  
Direction  
Distance  
Elevation

MAP FINDINGS

Site

Database(s)

EDR ID Number  
EPA ID Number

**EAST END WOOD STRIPPERS INC (Continued)**

**1010329115**

Enforcement Responsible Sub-Organization: CO  
SEP Sequence Number: Not reported  
SEP Expenditure Amount: Not reported  
SEP Scheduled Completion Date: Not reported  
SEP Actual Date: Not reported  
SEP Defaulted Date: Not reported  
SEP Type: Not reported  
SEP Type Description: Not reported  
Proposed Amount: Not reported  
Final Monetary Amount: 3000  
Paid Amount: 3000  
Final Count: 1  
Final Amount: 3000

Found Violation: Yes  
Agency Which Determined Violation: State  
Violation Short Description: TSD IS-Tank System Standards  
Date Violation was Determined: 20080411  
Actual Return to Compliance Date: 20090723  
Return to Compliance Qualifier: Observed  
Violation Responsible Agency: State  
Scheduled Compliance Date: Not reported  
Enforcement Identifier: 001  
Date of Enforcement Action: 20090618  
Enforcement Responsible Agency: State  
Enforcement Docket Number: 2-200901072  
Enforcement Attorney: MN  
Corrective Action Component: No  
Appeal Initiated Date: Not reported  
Appeal Resolution Date: Not reported  
Disposition Status Date: Not reported  
Disposition Status: Not reported  
Disposition Status Description: Not reported  
Consent/Final Order Sequence Number: Not reported  
Consent/Final Order Respondent Name: Not reported  
Consent/Final Order Lead Agency: Not reported  
Enforcement Type: FINAL 3008(A) COMPLIANCE ORDER  
Enforcement Responsible Person: NYJRI  
Enforcement Responsible Sub-Organization: CO  
SEP Sequence Number: Not reported  
SEP Expenditure Amount: Not reported  
SEP Scheduled Completion Date: Not reported  
SEP Actual Date: Not reported  
SEP Defaulted Date: Not reported  
SEP Type: Not reported  
SEP Type Description: Not reported  
Proposed Amount: Not reported  
Final Monetary Amount: 3000  
Paid Amount: 3000  
Final Count: 1  
Final Amount: 3000

Found Violation: Yes  
Agency Which Determined Violation: State  
Violation Short Description: TSD IS-Preparedness and Prevention  
Date Violation was Determined: 20080411  
Actual Return to Compliance Date: 20090723

Map ID  
Direction  
Distance  
Elevation

MAP FINDINGS

Site

Database(s)

EDR ID Number  
EPA ID Number

**EAST END WOOD STRIPPERS INC (Continued)**

**1010329115**

Return to Compliance Qualifier:	Observed
Violation Responsible Agency:	State
Scheduled Compliance Date:	Not reported
Enforcement Identifier:	001
Date of Enforcement Action:	20090107
Enforcement Responsible Agency:	State
Enforcement Docket Number:	2-20090107-2
Enforcement Attorney:	MN
Corrective Action Component:	No
Appeal Initiated Date:	Not reported
Appeal Resolution Date:	Not reported
Disposition Status Date:	Not reported
Disposition Status:	Not reported
Disposition Status Description:	Not reported
Consent/Final Order Sequence Number:	Not reported
Consent/Final Order Respondent Name:	Not reported
Consent/Final Order Lead Agency:	Not reported
Enforcement Type:	INITIAL 3008(A) COMPLIANCE
Enforcement Responsible Person:	NYJRI
Enforcement Responsible Sub-Organization:	CO
SEP Sequence Number:	Not reported
SEP Expenditure Amount:	Not reported
SEP Scheduled Completion Date:	Not reported
SEP Actual Date:	Not reported
SEP Defaulted Date:	Not reported
SEP Type:	Not reported
SEP Type Description:	Not reported
Proposed Amount:	53997
Final Monetary Amount:	Not reported
Paid Amount:	Not reported
Final Count:	Not reported
Final Amount:	Not reported
Found Violation:	Yes
Agency Which Determined Violation:	State
Violation Short Description:	Generators - Records/Reporting
Date Violation was Determined:	20080411
Actual Return to Compliance Date:	20090723
Return to Compliance Qualifier:	Documented
Violation Responsible Agency:	State
Scheduled Compliance Date:	Not reported
Enforcement Identifier:	001
Date of Enforcement Action:	20090618
Enforcement Responsible Agency:	State
Enforcement Docket Number:	2-200901072
Enforcement Attorney:	MN
Corrective Action Component:	No
Appeal Initiated Date:	Not reported
Appeal Resolution Date:	Not reported
Disposition Status Date:	Not reported
Disposition Status:	Not reported
Disposition Status Description:	Not reported
Consent/Final Order Sequence Number:	Not reported
Consent/Final Order Respondent Name:	Not reported
Consent/Final Order Lead Agency:	Not reported
Enforcement Type:	FINAL 3008(A) COMPLIANCE ORDER
Enforcement Responsible Person:	NYJRI

Map ID  
Direction  
Distance  
Elevation

MAP FINDINGS

Site

Database(s)

EDR ID Number  
EPA ID Number

**EAST END WOOD STRIPPERS INC (Continued)**

**1010329115**

Enforcement Responsible Sub-Organization: CO  
SEP Sequence Number: Not reported  
SEP Expenditure Amount: Not reported  
SEP Scheduled Completion Date: Not reported  
SEP Actual Date: Not reported  
SEP Defaulted Date: Not reported  
SEP Type: Not reported  
SEP Type Description: Not reported  
Proposed Amount: Not reported  
Final Monetary Amount: 3000  
Paid Amount: 3000  
Final Count: 1  
Final Amount: 3000

Found Violation: Yes  
Agency Which Determined Violation: State  
Violation Short Description: TSD IS-Tank System Standards  
Date Violation was Determined: 20080411  
Actual Return to Compliance Date: 20090723  
Return to Compliance Qualifier: Observed  
Violation Responsible Agency: State  
Scheduled Compliance Date: Not reported  
Enforcement Identifier: 001  
Date of Enforcement Action: 20090618  
Enforcement Responsible Agency: State  
Enforcement Docket Number: 2-200901072  
Enforcement Attorney: MN  
Corrective Action Component: No  
Appeal Initiated Date: Not reported  
Appeal Resolution Date: Not reported  
Disposition Status Date: Not reported  
Disposition Status: Not reported  
Disposition Status Description: Not reported  
Consent/Final Order Sequence Number: Not reported  
Consent/Final Order Respondent Name: Not reported  
Consent/Final Order Lead Agency: Not reported  
Enforcement Type: FINAL 3008(A) COMPLIANCE ORDER  
Enforcement Responsible Person: NYJRI  
Enforcement Responsible Sub-Organization: CO  
SEP Sequence Number: Not reported  
SEP Expenditure Amount: Not reported  
SEP Scheduled Completion Date: Not reported  
SEP Actual Date: Not reported  
SEP Defaulted Date: Not reported  
SEP Type: Not reported  
SEP Type Description: Not reported  
Proposed Amount: Not reported  
Final Monetary Amount: 3000  
Paid Amount: 3000  
Final Count: 1  
Final Amount: 3000

Found Violation: Yes  
Agency Which Determined Violation: State  
Violation Short Description: Generators - Manifest  
Date Violation was Determined: 20080411  
Actual Return to Compliance Date: 20090723

Map ID  
Direction  
Distance  
Elevation

MAP FINDINGS

Site

Database(s)

EDR ID Number  
EPA ID Number

**EAST END WOOD STRIPPERS INC (Continued)**

**1010329115**

Return to Compliance Qualifier:	Documented
Violation Responsible Agency:	State
Scheduled Compliance Date:	Not reported
Enforcement Identifier:	001
Date of Enforcement Action:	20090107
Enforcement Responsible Agency:	State
Enforcement Docket Number:	2-20090107-2
Enforcement Attorney:	MN
Corrective Action Component:	No
Appeal Initiated Date:	Not reported
Appeal Resolution Date:	Not reported
Disposition Status Date:	Not reported
Disposition Status:	Not reported
Disposition Status Description:	Not reported
Consent/Final Order Sequence Number:	Not reported
Consent/Final Order Respondent Name:	Not reported
Consent/Final Order Lead Agency:	Not reported
Enforcement Type:	INITIAL 3008(A) COMPLIANCE
Enforcement Responsible Person:	NYJRI
Enforcement Responsible Sub-Organization:	CO
SEP Sequence Number:	Not reported
SEP Expenditure Amount:	Not reported
SEP Scheduled Completion Date:	Not reported
SEP Actual Date:	Not reported
SEP Defaulted Date:	Not reported
SEP Type:	Not reported
SEP Type Description:	Not reported
Proposed Amount:	53997
Final Monetary Amount:	Not reported
Paid Amount:	Not reported
Final Count:	Not reported
Final Amount:	Not reported
Found Violation:	Yes
Agency Which Determined Violation:	State
Violation Short Description:	Generators - Records/Reporting
Date Violation was Determined:	20080411
Actual Return to Compliance Date:	20090723
Return to Compliance Qualifier:	Documented
Violation Responsible Agency:	State
Scheduled Compliance Date:	Not reported
Enforcement Identifier:	001
Date of Enforcement Action:	20090618
Enforcement Responsible Agency:	State
Enforcement Docket Number:	2-200901072
Enforcement Attorney:	MN
Corrective Action Component:	No
Appeal Initiated Date:	Not reported
Appeal Resolution Date:	Not reported
Disposition Status Date:	Not reported
Disposition Status:	Not reported
Disposition Status Description:	Not reported
Consent/Final Order Sequence Number:	Not reported
Consent/Final Order Respondent Name:	Not reported
Consent/Final Order Lead Agency:	Not reported
Enforcement Type:	FINAL 3008(A) COMPLIANCE ORDER
Enforcement Responsible Person:	NYJRI

Map ID  
Direction  
Distance  
Elevation

MAP FINDINGS

Site

Database(s)

EDR ID Number  
EPA ID Number

**EAST END WOOD STRIPPERS INC (Continued)**

**1010329115**

Enforcement Responsible Sub-Organization: CO  
SEP Sequence Number: Not reported  
SEP Expenditure Amount: Not reported  
SEP Scheduled Completion Date: Not reported  
SEP Actual Date: Not reported  
SEP Defaulted Date: Not reported  
SEP Type: Not reported  
SEP Type Description: Not reported  
Proposed Amount: Not reported  
Final Monetary Amount: 3000  
Paid Amount: 3000  
Final Count: 1  
Final Amount: 3000

Found Violation: Yes  
Agency Which Determined Violation: State  
Violation Short Description: Generators - General  
Date Violation was Determined: 20080411  
Actual Return to Compliance Date: 20090723  
Return to Compliance Qualifier: Documented  
Violation Responsible Agency: State  
Scheduled Compliance Date: Not reported  
Enforcement Identifier: 001  
Date of Enforcement Action: 20090107  
Enforcement Responsible Agency: State  
Enforcement Docket Number: 2-20090107-2  
Enforcement Attorney: MN  
Corrective Action Component: No  
Appeal Initiated Date: Not reported  
Appeal Resolution Date: Not reported  
Disposition Status Date: Not reported  
Disposition Status: Not reported  
Disposition Status Description: Not reported  
Consent/Final Order Sequence Number: Not reported  
Consent/Final Order Respondent Name: Not reported  
Consent/Final Order Lead Agency: Not reported  
Enforcement Type: INITIAL 3008(A) COMPLIANCE  
Enforcement Responsible Person: NYJRI  
Enforcement Responsible Sub-Organization: CO  
SEP Sequence Number: Not reported  
SEP Expenditure Amount: Not reported  
SEP Scheduled Completion Date: Not reported  
SEP Actual Date: Not reported  
SEP Defaulted Date: Not reported  
SEP Type: Not reported  
SEP Type Description: Not reported  
Proposed Amount: 53997  
Final Monetary Amount: Not reported  
Paid Amount: Not reported  
Final Count: Not reported  
Final Amount: Not reported

Found Violation: Yes  
Agency Which Determined Violation: State  
Violation Short Description: Generators - General  
Date Violation was Determined: 20080411  
Actual Return to Compliance Date: 20090723



Map ID  
Direction  
Distance  
Elevation

MAP FINDINGS

Site

Database(s)

EDR ID Number  
EPA ID Number

**EAST END WOOD STRIPPERS INC (Continued)**

**1010329115**

Return to Compliance Qualifier:	Documented
Violation Responsible Agency:	State
Scheduled Compliance Date:	Not reported
Enforcement Identifier:	001
Date of Enforcement Action:	20090107
Enforcement Responsible Agency:	State
Enforcement Docket Number:	2-20090107-2
Enforcement Attorney:	MN
Corrective Action Component:	No
Appeal Initiated Date:	Not reported
Appeal Resolution Date:	Not reported
Disposition Status Date:	Not reported
Disposition Status:	Not reported
Disposition Status Description:	Not reported
Consent/Final Order Sequence Number:	Not reported
Consent/Final Order Respondent Name:	Not reported
Consent/Final Order Lead Agency:	Not reported
Enforcement Type:	INITIAL 3008(A) COMPLIANCE
Enforcement Responsible Person:	NYJRI
Enforcement Responsible Sub-Organization:	CO
SEP Sequence Number:	Not reported
SEP Expenditure Amount:	Not reported
SEP Scheduled Completion Date:	Not reported
SEP Actual Date:	Not reported
SEP Defaulted Date:	Not reported
SEP Type:	Not reported
SEP Type Description:	Not reported
Proposed Amount:	53997
Final Monetary Amount:	Not reported
Paid Amount:	Not reported
Final Count:	Not reported
Final Amount:	Not reported
Found Violation:	Yes
Agency Which Determined Violation:	State
Violation Short Description:	TSD IS-Tank System Standards
Date Violation was Determined:	20080411
Actual Return to Compliance Date:	20090723
Return to Compliance Qualifier:	Observed
Violation Responsible Agency:	State
Scheduled Compliance Date:	Not reported
Enforcement Identifier:	001
Date of Enforcement Action:	20090618
Enforcement Responsible Agency:	State
Enforcement Docket Number:	2-200901072
Enforcement Attorney:	MN
Corrective Action Component:	No
Appeal Initiated Date:	Not reported
Appeal Resolution Date:	Not reported
Disposition Status Date:	Not reported
Disposition Status:	Not reported
Disposition Status Description:	Not reported
Consent/Final Order Sequence Number:	Not reported
Consent/Final Order Respondent Name:	Not reported
Consent/Final Order Lead Agency:	Not reported
Enforcement Type:	FINAL 3008(A) COMPLIANCE ORDER
Enforcement Responsible Person:	NYJRI

Map ID  
Direction  
Distance  
Elevation

MAP FINDINGS

Site

Database(s)

EDR ID Number  
EPA ID Number

**EAST END WOOD STRIPPERS INC (Continued)**

**1010329115**

Enforcement Responsible Sub-Organization:	CO
SEP Sequence Number:	Not reported
SEP Expenditure Amount:	Not reported
SEP Scheduled Completion Date:	Not reported
SEP Actual Date:	Not reported
SEP Defaulted Date:	Not reported
SEP Type:	Not reported
SEP Type Description:	Not reported
Proposed Amount:	Not reported
Final Monetary Amount:	3000
Paid Amount:	3000
Final Count:	1
Final Amount:	3000
Found Violation:	Yes
Agency Which Determined Violation:	State
Violation Short Description:	Generators - Pre-transport
Date Violation was Determined:	20080411
Actual Return to Compliance Date:	20090723
Return to Compliance Qualifier:	Documented
Violation Responsible Agency:	State
Scheduled Compliance Date:	Not reported
Enforcement Identifier:	001
Date of Enforcement Action:	20090618
Enforcement Responsible Agency:	State
Enforcement Docket Number:	2-200901072
Enforcement Attorney:	MN
Corrective Action Component:	No
Appeal Initiated Date:	Not reported
Appeal Resolution Date:	Not reported
Disposition Status Date:	Not reported
Disposition Status:	Not reported
Disposition Status Description:	Not reported
Consent/Final Order Sequence Number:	Not reported
Consent/Final Order Respondent Name:	Not reported
Consent/Final Order Lead Agency:	Not reported
Enforcement Type:	FINAL 3008(A) COMPLIANCE ORDER
Enforcement Responsible Person:	NYJRI
Enforcement Responsible Sub-Organization:	CO
SEP Sequence Number:	Not reported
SEP Expenditure Amount:	Not reported
SEP Scheduled Completion Date:	Not reported
SEP Actual Date:	Not reported
SEP Defaulted Date:	Not reported
SEP Type:	Not reported
SEP Type Description:	Not reported
Proposed Amount:	Not reported
Final Monetary Amount:	3000
Paid Amount:	3000
Final Count:	1
Final Amount:	3000
Found Violation:	Yes
Agency Which Determined Violation:	State
Violation Short Description:	TSD IS-Preparedness and Prevention
Date Violation was Determined:	20080411
Actual Return to Compliance Date:	20090723

Map ID  
Direction  
Distance  
Elevation

MAP FINDINGS

Site

Database(s)

EDR ID Number  
EPA ID Number

**EAST END WOOD STRIPPERS INC (Continued)**

**1010329115**

Return to Compliance Qualifier: Observed  
Violation Responsible Agency: State  
Scheduled Compliance Date: Not reported  
Enforcement Identifier: 001  
Date of Enforcement Action: 20090107  
Enforcement Responsible Agency: State  
Enforcement Docket Number: 2-20090107-2  
Enforcement Attorney: MN  
Corrective Action Component: No  
Appeal Initiated Date: Not reported  
Appeal Resolution Date: Not reported  
Disposition Status Date: Not reported  
Disposition Status: Not reported  
Disposition Status Description: Not reported  
Consent/Final Order Sequence Number: Not reported  
Consent/Final Order Respondent Name: Not reported  
Consent/Final Order Lead Agency: Not reported  
Enforcement Type: INITIAL 3008(A) COMPLIANCE  
Enforcement Responsible Person: NYJRI  
Enforcement Responsible Sub-Organization: CO  
SEP Sequence Number: Not reported  
SEP Expenditure Amount: Not reported  
SEP Scheduled Completion Date: Not reported  
SEP Actual Date: Not reported  
SEP Defaulted Date: Not reported  
SEP Type: Not reported  
SEP Type Description: Not reported  
Proposed Amount: 53997  
Final Monetary Amount: Not reported  
Paid Amount: Not reported  
Final Count: Not reported  
Final Amount: Not reported

Found Violation: Yes  
Agency Which Determined Violation: State  
Violation Short Description: Generators - Manifest  
Date Violation was Determined: 20080411  
Actual Return to Compliance Date: 20090723  
Return to Compliance Qualifier: Documented  
Violation Responsible Agency: State  
Scheduled Compliance Date: Not reported  
Enforcement Identifier: 001  
Date of Enforcement Action: 20090618  
Enforcement Responsible Agency: State  
Enforcement Docket Number: 2-200901072  
Enforcement Attorney: MN  
Corrective Action Component: No  
Appeal Initiated Date: Not reported  
Appeal Resolution Date: Not reported  
Disposition Status Date: Not reported  
Disposition Status: Not reported  
Disposition Status Description: Not reported  
Consent/Final Order Sequence Number: Not reported  
Consent/Final Order Respondent Name: Not reported  
Consent/Final Order Lead Agency: Not reported  
Enforcement Type: FINAL 3008(A) COMPLIANCE ORDER  
Enforcement Responsible Person: NYJRI

Map ID  
 Direction  
 Distance  
 Elevation

MAP FINDINGS

Site

Database(s)

EDR ID Number  
 EPA ID Number

**EAST END WOOD STRIPPERS INC (Continued)**

**1010329115**

Enforcement Responsible Sub-Organization:	CO
SEP Sequence Number:	Not reported
SEP Expenditure Amount:	Not reported
SEP Scheduled Completion Date:	Not reported
SEP Actual Date:	Not reported
SEP Defaulted Date:	Not reported
SEP Type:	Not reported
SEP Type Description:	Not reported
Proposed Amount:	Not reported
Final Monetary Amount:	3000
Paid Amount:	3000
Final Count:	1
Final Amount:	3000
Found Violation:	Yes
Agency Which Determined Violation:	State
Violation Short Description:	State Statute or Regulation
Date Violation was Determined:	20080411
Actual Return to Compliance Date:	20090723
Return to Compliance Qualifier:	Documented
Violation Responsible Agency:	State
Scheduled Compliance Date:	Not reported
Enforcement Identifier:	001
Date of Enforcement Action:	20090107
Enforcement Responsible Agency:	State
Enforcement Docket Number:	2-20090107-2
Enforcement Attorney:	MN
Corrective Action Component:	No
Appeal Initiated Date:	Not reported
Appeal Resolution Date:	Not reported
Disposition Status Date:	Not reported
Disposition Status:	Not reported
Disposition Status Description:	Not reported
Consent/Final Order Sequence Number:	Not reported
Consent/Final Order Respondent Name:	Not reported
Consent/Final Order Lead Agency:	Not reported
Enforcement Type:	INITIAL 3008(A) COMPLIANCE
Enforcement Responsible Person:	NYJRI
Enforcement Responsible Sub-Organization:	CO
SEP Sequence Number:	Not reported
SEP Expenditure Amount:	Not reported
SEP Scheduled Completion Date:	Not reported
SEP Actual Date:	Not reported
SEP Defaulted Date:	Not reported
SEP Type:	Not reported
SEP Type Description:	Not reported
Proposed Amount:	53997
Final Monetary Amount:	Not reported
Paid Amount:	Not reported
Final Count:	Not reported
Final Amount:	Not reported
Found Violation:	Yes
Agency Which Determined Violation:	State
Violation Short Description:	TSD IS-Preparedness and Prevention
Date Violation was Determined:	20080411
Actual Return to Compliance Date:	20090723

Map ID  
Direction  
Distance  
Elevation

MAP FINDINGS

Site

Database(s)

EDR ID Number  
EPA ID Number

**EAST END WOOD STRIPPERS INC (Continued)**

**1010329115**

Return to Compliance Qualifier: Observed  
Violation Responsible Agency: State  
Scheduled Compliance Date: Not reported  
Enforcement Identifier: 001  
Date of Enforcement Action: 20090107  
Enforcement Responsible Agency: State  
Enforcement Docket Number: 2-20090107-2  
Enforcement Attorney: MN  
Corrective Action Component: No  
Appeal Initiated Date: Not reported  
Appeal Resolution Date: Not reported  
Disposition Status Date: Not reported  
Disposition Status: Not reported  
Disposition Status Description: Not reported  
Consent/Final Order Sequence Number: Not reported  
Consent/Final Order Respondent Name: Not reported  
Consent/Final Order Lead Agency: Not reported  
Enforcement Type: INITIAL 3008(A) COMPLIANCE  
Enforcement Responsible Person: NYJRI  
Enforcement Responsible Sub-Organization: CO  
SEP Sequence Number: Not reported  
SEP Expenditure Amount: Not reported  
SEP Scheduled Completion Date: Not reported  
SEP Actual Date: Not reported  
SEP Defaulted Date: Not reported  
SEP Type: Not reported  
SEP Type Description: Not reported  
Proposed Amount: 53997  
Final Monetary Amount: Not reported  
Paid Amount: Not reported  
Final Count: Not reported  
Final Amount: Not reported

Found Violation: Yes  
Agency Which Determined Violation: State  
Violation Short Description: LDR - General  
Date Violation was Determined: 20080411  
Actual Return to Compliance Date: 20090723  
Return to Compliance Qualifier: Documented  
Violation Responsible Agency: State  
Scheduled Compliance Date: Not reported  
Enforcement Identifier: 001  
Date of Enforcement Action: 20090107  
Enforcement Responsible Agency: State  
Enforcement Docket Number: 2-20090107-2  
Enforcement Attorney: MN  
Corrective Action Component: No  
Appeal Initiated Date: Not reported  
Appeal Resolution Date: Not reported  
Disposition Status Date: Not reported  
Disposition Status: Not reported  
Disposition Status Description: Not reported  
Consent/Final Order Sequence Number: Not reported  
Consent/Final Order Respondent Name: Not reported  
Consent/Final Order Lead Agency: Not reported  
Enforcement Type: INITIAL 3008(A) COMPLIANCE  
Enforcement Responsible Person: NYJRI

Map ID  
Direction  
Distance  
Elevation

MAP FINDINGS

Site

Database(s)

EDR ID Number  
EPA ID Number

**EAST END WOOD STRIPPERS INC (Continued)**

**1010329115**

Enforcement Responsible Sub-Organization:	CO
SEP Sequence Number:	Not reported
SEP Expenditure Amount:	Not reported
SEP Scheduled Completion Date:	Not reported
SEP Actual Date:	Not reported
SEP Defaulted Date:	Not reported
SEP Type:	Not reported
SEP Type Description:	Not reported
Proposed Amount:	53997
Final Monetary Amount:	Not reported
Paid Amount:	Not reported
Final Count:	Not reported
Final Amount:	Not reported
Found Violation:	Yes
Agency Which Determined Violation:	State
Violation Short Description:	TSD IS-Tank System Standards
Date Violation was Determined:	20080411
Actual Return to Compliance Date:	20090723
Return to Compliance Qualifier:	Observed
Violation Responsible Agency:	State
Scheduled Compliance Date:	Not reported
Enforcement Identifier:	001
Date of Enforcement Action:	20090618
Enforcement Responsible Agency:	State
Enforcement Docket Number:	2-200901072
Enforcement Attorney:	MN
Corrective Action Component:	No
Appeal Initiated Date:	Not reported
Appeal Resolution Date:	Not reported
Disposition Status Date:	Not reported
Disposition Status:	Not reported
Disposition Status Description:	Not reported
Consent/Final Order Sequence Number:	Not reported
Consent/Final Order Respondent Name:	Not reported
Consent/Final Order Lead Agency:	Not reported
Enforcement Type:	FINAL 3008(A) COMPLIANCE ORDER
Enforcement Responsible Person:	NYJRI
Enforcement Responsible Sub-Organization:	CO
SEP Sequence Number:	Not reported
SEP Expenditure Amount:	Not reported
SEP Scheduled Completion Date:	Not reported
SEP Actual Date:	Not reported
SEP Defaulted Date:	Not reported
SEP Type:	Not reported
SEP Type Description:	Not reported
Proposed Amount:	Not reported
Final Monetary Amount:	3000
Paid Amount:	3000
Final Count:	1
Final Amount:	3000
Found Violation:	Yes
Agency Which Determined Violation:	State
Violation Short Description:	Generators - Pre-transport
Date Violation was Determined:	20080411
Actual Return to Compliance Date:	20090723

Map ID  
Direction  
Distance  
Elevation

MAP FINDINGS

Site

Database(s)

EDR ID Number  
EPA ID Number

**EAST END WOOD STRIPPERS INC (Continued)**

**1010329115**

Return to Compliance Qualifier:	Documented
Violation Responsible Agency:	State
Scheduled Compliance Date:	Not reported
Enforcement Identifier:	001
Date of Enforcement Action:	20090618
Enforcement Responsible Agency:	State
Enforcement Docket Number:	2-200901072
Enforcement Attorney:	MN
Corrective Action Component:	No
Appeal Initiated Date:	Not reported
Appeal Resolution Date:	Not reported
Disposition Status Date:	Not reported
Disposition Status:	Not reported
Disposition Status Description:	Not reported
Consent/Final Order Sequence Number:	Not reported
Consent/Final Order Respondent Name:	Not reported
Consent/Final Order Lead Agency:	Not reported
Enforcement Type:	FINAL 3008(A) COMPLIANCE ORDER
Enforcement Responsible Person:	NYJRI
Enforcement Responsible Sub-Organization:	CO
SEP Sequence Number:	Not reported
SEP Expenditure Amount:	Not reported
SEP Scheduled Completion Date:	Not reported
SEP Actual Date:	Not reported
SEP Defaulted Date:	Not reported
SEP Type:	Not reported
SEP Type Description:	Not reported
Proposed Amount:	Not reported
Final Monetary Amount:	3000
Paid Amount:	3000
Final Count:	1
Final Amount:	3000
Found Violation:	Yes
Agency Which Determined Violation:	State
Violation Short Description:	TSD IS-Tank System Standards
Date Violation was Determined:	20080411
Actual Return to Compliance Date:	20090723
Return to Compliance Qualifier:	Observed
Violation Responsible Agency:	State
Scheduled Compliance Date:	Not reported
Enforcement Identifier:	001
Date of Enforcement Action:	20090107
Enforcement Responsible Agency:	State
Enforcement Docket Number:	2-20090107-2
Enforcement Attorney:	MN
Corrective Action Component:	No
Appeal Initiated Date:	Not reported
Appeal Resolution Date:	Not reported
Disposition Status Date:	Not reported
Disposition Status:	Not reported
Disposition Status Description:	Not reported
Consent/Final Order Sequence Number:	Not reported
Consent/Final Order Respondent Name:	Not reported
Consent/Final Order Lead Agency:	Not reported
Enforcement Type:	INITIAL 3008(A) COMPLIANCE
Enforcement Responsible Person:	NYJRI

Map ID  
Direction  
Distance  
Elevation

MAP FINDINGS

Site

Database(s)

EDR ID Number  
EPA ID Number

**EAST END WOOD STRIPPERS INC (Continued)**

**1010329115**

Enforcement Responsible Sub-Organization:	CO
SEP Sequence Number:	Not reported
SEP Expenditure Amount:	Not reported
SEP Scheduled Completion Date:	Not reported
SEP Actual Date:	Not reported
SEP Defaulted Date:	Not reported
SEP Type:	Not reported
SEP Type Description:	Not reported
Proposed Amount:	53997
Final Monetary Amount:	Not reported
Paid Amount:	Not reported
Final Count:	Not reported
Final Amount:	Not reported
Found Violation:	Yes
Agency Which Determined Violation:	State
Violation Short Description:	Generators - Pre-transport
Date Violation was Determined:	20080411
Actual Return to Compliance Date:	20090723
Return to Compliance Qualifier:	Documented
Violation Responsible Agency:	State
Scheduled Compliance Date:	Not reported
Enforcement Identifier:	001
Date of Enforcement Action:	20090107
Enforcement Responsible Agency:	State
Enforcement Docket Number:	2-20090107-2
Enforcement Attorney:	MN
Corrective Action Component:	No
Appeal Initiated Date:	Not reported
Appeal Resolution Date:	Not reported
Disposition Status Date:	Not reported
Disposition Status:	Not reported
Disposition Status Description:	Not reported
Consent/Final Order Sequence Number:	Not reported
Consent/Final Order Respondent Name:	Not reported
Consent/Final Order Lead Agency:	Not reported
Enforcement Type:	INITIAL 3008(A) COMPLIANCE
Enforcement Responsible Person:	NYJRI
Enforcement Responsible Sub-Organization:	CO
SEP Sequence Number:	Not reported
SEP Expenditure Amount:	Not reported
SEP Scheduled Completion Date:	Not reported
SEP Actual Date:	Not reported
SEP Defaulted Date:	Not reported
SEP Type:	Not reported
SEP Type Description:	Not reported
Proposed Amount:	53997
Final Monetary Amount:	Not reported
Paid Amount:	Not reported
Final Count:	Not reported
Final Amount:	Not reported
Found Violation:	Yes
Agency Which Determined Violation:	State
Violation Short Description:	LDR - General
Date Violation was Determined:	20080411
Actual Return to Compliance Date:	20090723



Map ID  
Direction  
Distance  
Elevation

MAP FINDINGS

Site

Database(s)

EDR ID Number  
EPA ID Number

**EAST END WOOD STRIPPERS INC (Continued)**

**1010329115**

Return to Compliance Qualifier:	Documented
Violation Responsible Agency:	State
Scheduled Compliance Date:	Not reported
Enforcement Identifier:	001
Date of Enforcement Action:	20090107
Enforcement Responsible Agency:	State
Enforcement Docket Number:	2-20090107-2
Enforcement Attorney:	MN
Corrective Action Component:	No
Appeal Initiated Date:	Not reported
Appeal Resolution Date:	Not reported
Disposition Status Date:	Not reported
Disposition Status:	Not reported
Disposition Status Description:	Not reported
Consent/Final Order Sequence Number:	Not reported
Consent/Final Order Respondent Name:	Not reported
Consent/Final Order Lead Agency:	Not reported
Enforcement Type:	INITIAL 3008(A) COMPLIANCE
Enforcement Responsible Person:	NYJRI
Enforcement Responsible Sub-Organization:	CO
SEP Sequence Number:	Not reported
SEP Expenditure Amount:	Not reported
SEP Scheduled Completion Date:	Not reported
SEP Actual Date:	Not reported
SEP Defaulted Date:	Not reported
SEP Type:	Not reported
SEP Type Description:	Not reported
Proposed Amount:	53997
Final Monetary Amount:	Not reported
Paid Amount:	Not reported
Final Count:	Not reported
Final Amount:	Not reported
Found Violation:	Yes
Agency Which Determined Violation:	State
Violation Short Description:	State Statute or Regulation
Date Violation was Determined:	20080411
Actual Return to Compliance Date:	20090723
Return to Compliance Qualifier:	Observed
Violation Responsible Agency:	State
Scheduled Compliance Date:	Not reported
Enforcement Identifier:	001
Date of Enforcement Action:	20090618
Enforcement Responsible Agency:	State
Enforcement Docket Number:	2-200901072
Enforcement Attorney:	MN
Corrective Action Component:	No
Appeal Initiated Date:	Not reported
Appeal Resolution Date:	Not reported
Disposition Status Date:	Not reported
Disposition Status:	Not reported
Disposition Status Description:	Not reported
Consent/Final Order Sequence Number:	Not reported
Consent/Final Order Respondent Name:	Not reported
Consent/Final Order Lead Agency:	Not reported
Enforcement Type:	FINAL 3008(A) COMPLIANCE ORDER
Enforcement Responsible Person:	NYJRI

Map ID  
Direction  
Distance  
Elevation

MAP FINDINGS

Site

Database(s)

EDR ID Number  
EPA ID Number

**EAST END WOOD STRIPPERS INC (Continued)**

**1010329115**

Enforcement Responsible Sub-Organization: CO  
SEP Sequence Number: Not reported  
SEP Expenditure Amount: Not reported  
SEP Scheduled Completion Date: Not reported  
SEP Actual Date: Not reported  
SEP Defaulted Date: Not reported  
SEP Type: Not reported  
SEP Type Description: Not reported  
Proposed Amount: Not reported  
Final Monetary Amount: 3000  
Paid Amount: 3000  
Final Count: 1  
Final Amount: 3000

Found Violation: Yes  
Agency Which Determined Violation: State  
Violation Short Description: TSD IS-Tank System Standards  
Date Violation was Determined: 20080411  
Actual Return to Compliance Date: 20090723  
Return to Compliance Qualifier: Observed  
Violation Responsible Agency: State  
Scheduled Compliance Date: Not reported  
Enforcement Identifier: 001  
Date of Enforcement Action: 20090618  
Enforcement Responsible Agency: State  
Enforcement Docket Number: 2-200901072  
Enforcement Attorney: MN  
Corrective Action Component: No  
Appeal Initiated Date: Not reported  
Appeal Resolution Date: Not reported  
Disposition Status Date: Not reported  
Disposition Status: Not reported  
Disposition Status Description: Not reported  
Consent/Final Order Sequence Number: Not reported  
Consent/Final Order Respondent Name: Not reported  
Consent/Final Order Lead Agency: Not reported  
Enforcement Type: FINAL 3008(A) COMPLIANCE ORDER  
Enforcement Responsible Person: NYJRI  
Enforcement Responsible Sub-Organization: CO  
SEP Sequence Number: Not reported  
SEP Expenditure Amount: Not reported  
SEP Scheduled Completion Date: Not reported  
SEP Actual Date: Not reported  
SEP Defaulted Date: Not reported  
SEP Type: Not reported  
SEP Type Description: Not reported  
Proposed Amount: Not reported  
Final Monetary Amount: 3000  
Paid Amount: 3000  
Final Count: 1  
Final Amount: 3000

Found Violation: Yes  
Agency Which Determined Violation: State  
Violation Short Description: TSD IS-Tank System Standards  
Date Violation was Determined: 20080411  
Actual Return to Compliance Date: 20090723

Map ID  
Direction  
Distance  
Elevation

MAP FINDINGS

Site

Database(s)

EDR ID Number  
EPA ID Number

**EAST END WOOD STRIPPERS INC (Continued)**

**1010329115**

Return to Compliance Qualifier:	Observed
Violation Responsible Agency:	State
Scheduled Compliance Date:	Not reported
Enforcement Identifier:	001
Date of Enforcement Action:	20090107
Enforcement Responsible Agency:	State
Enforcement Docket Number:	2-20090107-2
Enforcement Attorney:	MN
Corrective Action Component:	No
Appeal Initiated Date:	Not reported
Appeal Resolution Date:	Not reported
Disposition Status Date:	Not reported
Disposition Status:	Not reported
Disposition Status Description:	Not reported
Consent/Final Order Sequence Number:	Not reported
Consent/Final Order Respondent Name:	Not reported
Consent/Final Order Lead Agency:	Not reported
Enforcement Type:	INITIAL 3008(A) COMPLIANCE
Enforcement Responsible Person:	NYJRI
Enforcement Responsible Sub-Organization:	CO
SEP Sequence Number:	Not reported
SEP Expenditure Amount:	Not reported
SEP Scheduled Completion Date:	Not reported
SEP Actual Date:	Not reported
SEP Defaulted Date:	Not reported
SEP Type:	Not reported
SEP Type Description:	Not reported
Proposed Amount:	53997
Final Monetary Amount:	Not reported
Paid Amount:	Not reported
Final Count:	Not reported
Final Amount:	Not reported
Found Violation:	Yes
Agency Which Determined Violation:	State
Violation Short Description:	Generators - Records/Reporting
Date Violation was Determined:	20080411
Actual Return to Compliance Date:	20090723
Return to Compliance Qualifier:	Documented
Violation Responsible Agency:	State
Scheduled Compliance Date:	Not reported
Enforcement Identifier:	001
Date of Enforcement Action:	20090107
Enforcement Responsible Agency:	State
Enforcement Docket Number:	2-20090107-2
Enforcement Attorney:	MN
Corrective Action Component:	No
Appeal Initiated Date:	Not reported
Appeal Resolution Date:	Not reported
Disposition Status Date:	Not reported
Disposition Status:	Not reported
Disposition Status Description:	Not reported
Consent/Final Order Sequence Number:	Not reported
Consent/Final Order Respondent Name:	Not reported
Consent/Final Order Lead Agency:	Not reported
Enforcement Type:	INITIAL 3008(A) COMPLIANCE
Enforcement Responsible Person:	NYJRI

Map ID  
Direction  
Distance  
Elevation

MAP FINDINGS

Site

Database(s)

EDR ID Number  
EPA ID Number

**EAST END WOOD STRIPPERS INC (Continued)**

**1010329115**

Enforcement Responsible Sub-Organization: CO  
SEP Sequence Number: Not reported  
SEP Expenditure Amount: Not reported  
SEP Scheduled Completion Date: Not reported  
SEP Actual Date: Not reported  
SEP Defaulted Date: Not reported  
SEP Type: Not reported  
SEP Type Description: Not reported  
Proposed Amount: 53997  
Final Monetary Amount: Not reported  
Paid Amount: Not reported  
Final Count: Not reported  
Final Amount: Not reported

Evaluation Action Summary:

Evaluation Date: 20081121  
Evaluation Responsible Agency: State  
Found Violation: Yes  
Evaluation Type Description: SIGNIFICANT NON-COMPLIER  
Evaluation Responsible Person Identifier: NYJRI  
Evaluation Responsible Sub-Organization: R2  
Actual Return to Compliance Date: 20090723  
Scheduled Compliance Date: Not reported  
Date of Request: Not reported  
Date Response Received: Not reported  
Request Agency: Not reported  
Former Citation: Not reported

Evaluation Date: 20080411  
Evaluation Responsible Agency: State  
Found Violation: Yes  
Evaluation Type Description: COMPLIANCE EVALUATION INSPECTION ON-SITE  
Evaluation Responsible Person Identifier: NYHHN  
Evaluation Responsible Sub-Organization: R2  
Actual Return to Compliance Date: 20090723  
Scheduled Compliance Date: Not reported  
Date of Request: Not reported  
Date Response Received: Not reported  
Request Agency: Not reported  
Former Citation: Not reported

Evaluation Date: 20080411  
Evaluation Responsible Agency: State  
Found Violation: Yes  
Evaluation Type Description: COMPLIANCE EVALUATION INSPECTION ON-SITE  
Evaluation Responsible Person Identifier: NYHHN  
Evaluation Responsible Sub-Organization: R2  
Actual Return to Compliance Date: 20090723  
Scheduled Compliance Date: Not reported  
Date of Request: Not reported  
Date Response Received: Not reported  
Request Agency: Not reported  
Former Citation: Not reported

Evaluation Date: 20081121  
Evaluation Responsible Agency: State  
Found Violation: Yes

Map ID  
Direction  
Distance  
Elevation

MAP FINDINGS

Site

Database(s)

EDR ID Number  
EPA ID Number

**EAST END WOOD STRIPPERS INC (Continued)**

**1010329115**

Evaluation Type Description:	SIGNIFICANT NON-COMPLIER
Evaluation Responsible Person Identifier:	NYJRI
Evaluation Responsible Sub-Organization:	R2
Actual Return to Compliance Date:	20090723
Scheduled Compliance Date:	Not reported
Date of Request:	Not reported
Date Response Received:	Not reported
Request Agency:	Not reported
Former Citation:	Not reported
Evaluation Date:	20081121
Evaluation Responsible Agency:	State
Found Violation:	Yes
Evaluation Type Description:	SIGNIFICANT NON-COMPLIER
Evaluation Responsible Person Identifier:	NYJRI
Evaluation Responsible Sub-Organization:	R2
Actual Return to Compliance Date:	20090723
Scheduled Compliance Date:	Not reported
Date of Request:	Not reported
Date Response Received:	Not reported
Request Agency:	Not reported
Former Citation:	Not reported
Evaluation Date:	20080411
Evaluation Responsible Agency:	State
Found Violation:	Yes
Evaluation Type Description:	COMPLIANCE EVALUATION INSPECTION ON-SITE
Evaluation Responsible Person Identifier:	NYHHN
Evaluation Responsible Sub-Organization:	R2
Actual Return to Compliance Date:	20090723
Scheduled Compliance Date:	Not reported
Date of Request:	Not reported
Date Response Received:	Not reported
Request Agency:	Not reported
Former Citation:	Not reported
Evaluation Date:	20080411
Evaluation Responsible Agency:	State
Found Violation:	Yes
Evaluation Type Description:	COMPLIANCE EVALUATION INSPECTION ON-SITE
Evaluation Responsible Person Identifier:	NYHHN
Evaluation Responsible Sub-Organization:	R2
Actual Return to Compliance Date:	20090723
Scheduled Compliance Date:	Not reported
Date of Request:	Not reported
Date Response Received:	Not reported
Request Agency:	Not reported
Former Citation:	Not reported
Evaluation Date:	20080411
Evaluation Responsible Agency:	State
Found Violation:	Yes
Evaluation Type Description:	COMPLIANCE EVALUATION INSPECTION ON-SITE
Evaluation Responsible Person Identifier:	NYHHN
Evaluation Responsible Sub-Organization:	R2
Actual Return to Compliance Date:	20090723
Scheduled Compliance Date:	Not reported

Map ID  
Direction  
Distance  
Elevation

MAP FINDINGS

Site

Database(s)

EDR ID Number  
EPA ID Number

**EAST END WOOD STRIPPERS INC (Continued)**

**1010329115**

Date of Request:	Not reported
Date Response Received:	Not reported
Request Agency:	Not reported
Former Citation:	Not reported
Evaluation Date:	20081121
Evaluation Responsible Agency:	State
Found Violation:	Yes
Evaluation Type Description:	SIGNIFICANT NON-COMPLIER
Evaluation Responsible Person Identifier:	NYJRI
Evaluation Responsible Sub-Organization:	R2
Actual Return to Compliance Date:	20090723
Scheduled Compliance Date:	Not reported
Date of Request:	Not reported
Date Response Received:	Not reported
Request Agency:	Not reported
Former Citation:	Not reported
Evaluation Date:	20081121
Evaluation Responsible Agency:	State
Found Violation:	Yes
Evaluation Type Description:	SIGNIFICANT NON-COMPLIER
Evaluation Responsible Person Identifier:	NYJRI
Evaluation Responsible Sub-Organization:	R2
Actual Return to Compliance Date:	20090723
Scheduled Compliance Date:	Not reported
Date of Request:	Not reported
Date Response Received:	Not reported
Request Agency:	Not reported
Former Citation:	Not reported
Evaluation Date:	20090618
Evaluation Responsible Agency:	State
Found Violation:	No
Evaluation Type Description:	NOT A SIGNIFICANT NON-COMPLIER
Evaluation Responsible Person Identifier:	NYJRI
Evaluation Responsible Sub-Organization:	CO
Actual Return to Compliance Date:	Not reported
Scheduled Compliance Date:	Not reported
Date of Request:	Not reported
Date Response Received:	Not reported
Request Agency:	Not reported
Former Citation:	Not reported
Evaluation Date:	20081121
Evaluation Responsible Agency:	State
Found Violation:	Yes
Evaluation Type Description:	SIGNIFICANT NON-COMPLIER
Evaluation Responsible Person Identifier:	NYJRI
Evaluation Responsible Sub-Organization:	R2
Actual Return to Compliance Date:	20090723
Scheduled Compliance Date:	Not reported
Date of Request:	Not reported
Date Response Received:	Not reported
Request Agency:	Not reported
Former Citation:	Not reported

Map ID  
Direction  
Distance  
Elevation

MAP FINDINGS

Site

Database(s)

EDR ID Number  
EPA ID Number

**EAST END WOOD STRIPPERS INC (Continued)**

**1010329115**

Evaluation Date: 20080411  
Evaluation Responsible Agency: State  
Found Violation: Yes  
Evaluation Type Description: COMPLIANCE EVALUATION INSPECTION ON-SITE  
Evaluation Responsible Person Identifier: NYHHN  
Evaluation Responsible Sub-Organization: R2  
Actual Return to Compliance Date: 20090723  
Scheduled Compliance Date: Not reported  
Date of Request: Not reported  
Date Response Received: Not reported  
Request Agency: Not reported  
Former Citation: Not reported

Evaluation Date: 20081121  
Evaluation Responsible Agency: State  
Found Violation: Yes  
Evaluation Type Description: SIGNIFICANT NON-COMPLIER  
Evaluation Responsible Person Identifier: NYJRI  
Evaluation Responsible Sub-Organization: R2  
Actual Return to Compliance Date: 20090723  
Scheduled Compliance Date: Not reported  
Date of Request: Not reported  
Date Response Received: Not reported  
Request Agency: Not reported  
Former Citation: Not reported

Evaluation Date: 20081121  
Evaluation Responsible Agency: State  
Found Violation: Yes  
Evaluation Type Description: SIGNIFICANT NON-COMPLIER  
Evaluation Responsible Person Identifier: NYJRI  
Evaluation Responsible Sub-Organization: R2  
Actual Return to Compliance Date: 20090723  
Scheduled Compliance Date: Not reported  
Date of Request: Not reported  
Date Response Received: Not reported  
Request Agency: Not reported  
Former Citation: Not reported

Evaluation Date: 20081121  
Evaluation Responsible Agency: State  
Found Violation: Yes  
Evaluation Type Description: SIGNIFICANT NON-COMPLIER  
Evaluation Responsible Person Identifier: NYJRI  
Evaluation Responsible Sub-Organization: R2  
Actual Return to Compliance Date: 20090723  
Scheduled Compliance Date: Not reported  
Date of Request: Not reported  
Date Response Received: Not reported  
Request Agency: Not reported  
Former Citation: Not reported

Evaluation Date: 20080411  
Evaluation Responsible Agency: State  
Found Violation: Yes  
Evaluation Type Description: COMPLIANCE EVALUATION INSPECTION ON-SITE  
Evaluation Responsible Person Identifier: NYHHN

Map ID  
Direction  
Distance  
Elevation

MAP FINDINGS

Site

Database(s)

EDR ID Number  
EPA ID Number

**EAST END WOOD STRIPPERS INC (Continued)**

**1010329115**

Evaluation Responsible Sub-Organization:	R2
Actual Return to Compliance Date:	20090723
Scheduled Compliance Date:	Not reported
Date of Request:	Not reported
Date Response Received:	Not reported
Request Agency:	Not reported
Former Citation:	Not reported
Evaluation Date:	20081121
Evaluation Responsible Agency:	State
Found Violation:	Yes
Evaluation Type Description:	SIGNIFICANT NON-COMPLIER
Evaluation Responsible Person Identifier:	NYJRI
Evaluation Responsible Sub-Organization:	R2
Actual Return to Compliance Date:	20090723
Scheduled Compliance Date:	Not reported
Date of Request:	Not reported
Date Response Received:	Not reported
Request Agency:	Not reported
Former Citation:	Not reported
Evaluation Date:	20081121
Evaluation Responsible Agency:	State
Found Violation:	Yes
Evaluation Type Description:	SIGNIFICANT NON-COMPLIER
Evaluation Responsible Person Identifier:	NYJRI
Evaluation Responsible Sub-Organization:	R2
Actual Return to Compliance Date:	20090723
Scheduled Compliance Date:	Not reported
Date of Request:	Not reported
Date Response Received:	Not reported
Request Agency:	Not reported
Former Citation:	Not reported
Evaluation Date:	20081121
Evaluation Responsible Agency:	State
Found Violation:	Yes
Evaluation Type Description:	SIGNIFICANT NON-COMPLIER
Evaluation Responsible Person Identifier:	NYJRI
Evaluation Responsible Sub-Organization:	R2
Actual Return to Compliance Date:	20090723
Scheduled Compliance Date:	Not reported
Date of Request:	Not reported
Date Response Received:	Not reported
Request Agency:	Not reported
Former Citation:	Not reported
Evaluation Date:	20081121
Evaluation Responsible Agency:	State
Found Violation:	Yes
Evaluation Type Description:	SIGNIFICANT NON-COMPLIER
Evaluation Responsible Person Identifier:	NYJRI
Evaluation Responsible Sub-Organization:	R2
Actual Return to Compliance Date:	20090723
Scheduled Compliance Date:	Not reported
Date of Request:	Not reported
Date Response Received:	Not reported



Map ID  
Direction  
Distance  
Elevation

MAP FINDINGS

Site

Database(s)

EDR ID Number  
EPA ID Number

**EAST END WOOD STRIPPERS INC (Continued)**

**1010329115**

Request Agency:	Not reported
Former Citation:	Not reported
Evaluation Date:	20080411
Evaluation Responsible Agency:	State
Found Violation:	Yes
Evaluation Type Description:	COMPLIANCE EVALUATION INSPECTION ON-SITE
Evaluation Responsible Person Identifier:	NYHHN
Evaluation Responsible Sub-Organization:	R2
Actual Return to Compliance Date:	20090723
Scheduled Compliance Date:	Not reported
Date of Request:	Not reported
Date Response Received:	Not reported
Request Agency:	Not reported
Former Citation:	Not reported
Evaluation Date:	20081121
Evaluation Responsible Agency:	State
Found Violation:	Yes
Evaluation Type Description:	SIGNIFICANT NON-COMPLIER
Evaluation Responsible Person Identifier:	NYJRI
Evaluation Responsible Sub-Organization:	R2
Actual Return to Compliance Date:	20090723
Scheduled Compliance Date:	Not reported
Date of Request:	Not reported
Date Response Received:	Not reported
Request Agency:	Not reported
Former Citation:	Not reported
Evaluation Date:	20080411
Evaluation Responsible Agency:	State
Found Violation:	Yes
Evaluation Type Description:	COMPLIANCE EVALUATION INSPECTION ON-SITE
Evaluation Responsible Person Identifier:	NYHHN
Evaluation Responsible Sub-Organization:	R2
Actual Return to Compliance Date:	20090723
Scheduled Compliance Date:	Not reported
Date of Request:	Not reported
Date Response Received:	Not reported
Request Agency:	Not reported
Former Citation:	Not reported
Evaluation Date:	20081121
Evaluation Responsible Agency:	State
Found Violation:	Yes
Evaluation Type Description:	SIGNIFICANT NON-COMPLIER
Evaluation Responsible Person Identifier:	NYJRI
Evaluation Responsible Sub-Organization:	R2
Actual Return to Compliance Date:	20090723
Scheduled Compliance Date:	Not reported
Date of Request:	Not reported
Date Response Received:	Not reported
Request Agency:	Not reported
Former Citation:	Not reported
Evaluation Date:	20080411
Evaluation Responsible Agency:	State

Map ID  
Direction  
Distance  
Elevation

MAP FINDINGS

Site

Database(s)

EDR ID Number  
EPA ID Number

**EAST END WOOD STRIPPERS INC (Continued)**

**1010329115**

Found Violation:	Yes
Evaluation Type Description:	COMPLIANCE EVALUATION INSPECTION ON-SITE
Evaluation Responsible Person Identifier:	NYHHN
Evaluation Responsible Sub-Organization:	R2
Actual Return to Compliance Date:	20090723
Scheduled Compliance Date:	Not reported
Date of Request:	Not reported
Date Response Received:	Not reported
Request Agency:	Not reported
Former Citation:	Not reported
Evaluation Date:	20081121
Evaluation Responsible Agency:	State
Found Violation:	Yes
Evaluation Type Description:	SIGNIFICANT NON-COMPLIER
Evaluation Responsible Person Identifier:	NYJRI
Evaluation Responsible Sub-Organization:	R2
Actual Return to Compliance Date:	20090723
Scheduled Compliance Date:	Not reported
Date of Request:	Not reported
Date Response Received:	Not reported
Request Agency:	Not reported
Former Citation:	Not reported
Evaluation Date:	20080411
Evaluation Responsible Agency:	State
Found Violation:	Yes
Evaluation Type Description:	COMPLIANCE EVALUATION INSPECTION ON-SITE
Evaluation Responsible Person Identifier:	NYHHN
Evaluation Responsible Sub-Organization:	R2
Actual Return to Compliance Date:	20090723
Scheduled Compliance Date:	Not reported
Date of Request:	Not reported
Date Response Received:	Not reported
Request Agency:	Not reported
Former Citation:	Not reported
Evaluation Date:	20080411
Evaluation Responsible Agency:	State
Found Violation:	Yes
Evaluation Type Description:	COMPLIANCE EVALUATION INSPECTION ON-SITE
Evaluation Responsible Person Identifier:	NYHHN
Evaluation Responsible Sub-Organization:	R2
Actual Return to Compliance Date:	20090723
Scheduled Compliance Date:	Not reported
Date of Request:	Not reported
Date Response Received:	Not reported
Request Agency:	Not reported
Former Citation:	Not reported
Evaluation Date:	20080411
Evaluation Responsible Agency:	State
Found Violation:	Yes
Evaluation Type Description:	COMPLIANCE EVALUATION INSPECTION ON-SITE
Evaluation Responsible Person Identifier:	NYHHN
Evaluation Responsible Sub-Organization:	R2
Actual Return to Compliance Date:	20090723

Map ID  
Direction  
Distance  
Elevation

MAP FINDINGS

Site

Database(s)

EDR ID Number  
EPA ID Number

**EAST END WOOD STRIPPERS INC (Continued)**

**1010329115**

Scheduled Compliance Date: Not reported  
Date of Request: Not reported  
Date Response Received: Not reported  
Request Agency: Not reported  
Former Citation: Not reported

Evaluation Date: 20080411  
Evaluation Responsible Agency: State  
Found Violation: Yes  
Evaluation Type Description: COMPLIANCE EVALUATION INSPECTION ON-SITE  
Evaluation Responsible Person Identifier: NYHHN  
Evaluation Responsible Sub-Organization: R2  
Actual Return to Compliance Date: 20090723  
Scheduled Compliance Date: Not reported  
Date of Request: Not reported  
Date Response Received: Not reported  
Request Agency: Not reported  
Former Citation: Not reported

Evaluation Date: 20080411  
Evaluation Responsible Agency: State  
Found Violation: Yes  
Evaluation Type Description: COMPLIANCE EVALUATION INSPECTION ON-SITE  
Evaluation Responsible Person Identifier: NYHHN  
Evaluation Responsible Sub-Organization: R2  
Actual Return to Compliance Date: 20090723  
Scheduled Compliance Date: Not reported  
Date of Request: Not reported  
Date Response Received: Not reported  
Request Agency: Not reported  
Former Citation: Not reported

Evaluation Date: 20081121  
Evaluation Responsible Agency: State  
Found Violation: Yes  
Evaluation Type Description: SIGNIFICANT NON-COMPLIER  
Evaluation Responsible Person Identifier: NYJRI  
Evaluation Responsible Sub-Organization: R2  
Actual Return to Compliance Date: 20090723  
Scheduled Compliance Date: Not reported  
Date of Request: Not reported  
Date Response Received: Not reported  
Request Agency: Not reported  
Former Citation: Not reported

Evaluation Date: 20081121  
Evaluation Responsible Agency: State  
Found Violation: Yes  
Evaluation Type Description: SIGNIFICANT NON-COMPLIER  
Evaluation Responsible Person Identifier: NYJRI  
Evaluation Responsible Sub-Organization: R2  
Actual Return to Compliance Date: 20090723  
Scheduled Compliance Date: Not reported  
Date of Request: Not reported  
Date Response Received: Not reported  
Request Agency: Not reported  
Former Citation: Not reported

Map ID  
Direction  
Distance  
Elevation

MAP FINDINGS

Site

Database(s)

EDR ID Number  
EPA ID Number

**EAST END WOOD STRIPPERS INC (Continued)**

**1010329115**

Evaluation Date: 20081121  
Evaluation Responsible Agency: State  
Found Violation: Yes  
Evaluation Type Description: SIGNIFICANT NON-COMPLIER  
Evaluation Responsible Person Identifier: NYJRI  
Evaluation Responsible Sub-Organization: R2  
Actual Return to Compliance Date: 20090723  
Scheduled Compliance Date: Not reported  
Date of Request: Not reported  
Date Response Received: Not reported  
Request Agency: Not reported  
Former Citation: Not reported

Evaluation Date: 20080411  
Evaluation Responsible Agency: State  
Found Violation: Yes  
Evaluation Type Description: COMPLIANCE EVALUATION INSPECTION ON-SITE  
Evaluation Responsible Person Identifier: NYHHN  
Evaluation Responsible Sub-Organization: R2  
Actual Return to Compliance Date: 20090723  
Scheduled Compliance Date: Not reported  
Date of Request: Not reported  
Date Response Received: Not reported  
Request Agency: Not reported  
Former Citation: Not reported

Evaluation Date: 20081121  
Evaluation Responsible Agency: State  
Found Violation: Yes  
Evaluation Type Description: SIGNIFICANT NON-COMPLIER  
Evaluation Responsible Person Identifier: NYJRI  
Evaluation Responsible Sub-Organization: R2  
Actual Return to Compliance Date: 20090723  
Scheduled Compliance Date: Not reported  
Date of Request: Not reported  
Date Response Received: Not reported  
Request Agency: Not reported  
Former Citation: Not reported

Evaluation Date: 20080411  
Evaluation Responsible Agency: State  
Found Violation: Yes  
Evaluation Type Description: COMPLIANCE EVALUATION INSPECTION ON-SITE  
Evaluation Responsible Person Identifier: NYHHN  
Evaluation Responsible Sub-Organization: R2  
Actual Return to Compliance Date: 20090723  
Scheduled Compliance Date: Not reported  
Date of Request: Not reported  
Date Response Received: Not reported  
Request Agency: Not reported  
Former Citation: Not reported

Evaluation Date: 20081121  
Evaluation Responsible Agency: State  
Found Violation: Yes  
Evaluation Type Description: SIGNIFICANT NON-COMPLIER  
Evaluation Responsible Person Identifier: NYJRI

Map ID  
Direction  
Distance  
Elevation

MAP FINDINGS

Site

Database(s)

EDR ID Number  
EPA ID Number

**EAST END WOOD STRIPPERS INC (Continued)**

**1010329115**

Evaluation Responsible Sub-Organization:	R2
Actual Return to Compliance Date:	20090723
Scheduled Compliance Date:	Not reported
Date of Request:	Not reported
Date Response Received:	Not reported
Request Agency:	Not reported
Former Citation:	Not reported
Evaluation Date:	20081121
Evaluation Responsible Agency:	State
Found Violation:	Yes
Evaluation Type Description:	SIGNIFICANT NON-COMPLIER
Evaluation Responsible Person Identifier:	NYJRI
Evaluation Responsible Sub-Organization:	R2
Actual Return to Compliance Date:	20090723
Scheduled Compliance Date:	Not reported
Date of Request:	Not reported
Date Response Received:	Not reported
Request Agency:	Not reported
Former Citation:	Not reported
Evaluation Date:	20080411
Evaluation Responsible Agency:	State
Found Violation:	Yes
Evaluation Type Description:	COMPLIANCE EVALUATION INSPECTION ON-SITE
Evaluation Responsible Person Identifier:	NYHHN
Evaluation Responsible Sub-Organization:	R2
Actual Return to Compliance Date:	20090723
Scheduled Compliance Date:	Not reported
Date of Request:	Not reported
Date Response Received:	Not reported
Request Agency:	Not reported
Former Citation:	Not reported
Evaluation Date:	20081121
Evaluation Responsible Agency:	State
Found Violation:	Yes
Evaluation Type Description:	SIGNIFICANT NON-COMPLIER
Evaluation Responsible Person Identifier:	NYJRI
Evaluation Responsible Sub-Organization:	R2
Actual Return to Compliance Date:	20090723
Scheduled Compliance Date:	Not reported
Date of Request:	Not reported
Date Response Received:	Not reported
Request Agency:	Not reported
Former Citation:	Not reported
Evaluation Date:	20081121
Evaluation Responsible Agency:	State
Found Violation:	Yes
Evaluation Type Description:	SIGNIFICANT NON-COMPLIER
Evaluation Responsible Person Identifier:	NYJRI
Evaluation Responsible Sub-Organization:	R2
Actual Return to Compliance Date:	20090723
Scheduled Compliance Date:	Not reported
Date of Request:	Not reported
Date Response Received:	Not reported

Map ID  
Direction  
Distance  
Elevation

MAP FINDINGS

Site

Database(s)

EDR ID Number  
EPA ID Number

**EAST END WOOD STRIPPERS INC (Continued)**

**1010329115**

Request Agency:	Not reported
Former Citation:	Not reported
Evaluation Date:	20081121
Evaluation Responsible Agency:	State
Found Violation:	Yes
Evaluation Type Description:	SIGNIFICANT NON-COMPLIER
Evaluation Responsible Person Identifier:	NYJRI
Evaluation Responsible Sub-Organization:	R2
Actual Return to Compliance Date:	20090723
Scheduled Compliance Date:	Not reported
Date of Request:	Not reported
Date Response Received:	Not reported
Request Agency:	Not reported
Former Citation:	Not reported
Evaluation Date:	20080411
Evaluation Responsible Agency:	State
Found Violation:	Yes
Evaluation Type Description:	COMPLIANCE EVALUATION INSPECTION ON-SITE
Evaluation Responsible Person Identifier:	NYHHN
Evaluation Responsible Sub-Organization:	R2
Actual Return to Compliance Date:	20090723
Scheduled Compliance Date:	Not reported
Date of Request:	Not reported
Date Response Received:	Not reported
Request Agency:	Not reported
Former Citation:	Not reported
Evaluation Date:	20081121
Evaluation Responsible Agency:	State
Found Violation:	Yes
Evaluation Type Description:	SIGNIFICANT NON-COMPLIER
Evaluation Responsible Person Identifier:	NYJRI
Evaluation Responsible Sub-Organization:	R2
Actual Return to Compliance Date:	20090723
Scheduled Compliance Date:	Not reported
Date of Request:	Not reported
Date Response Received:	Not reported
Request Agency:	Not reported
Former Citation:	Not reported
Evaluation Date:	20080411
Evaluation Responsible Agency:	State
Found Violation:	Yes
Evaluation Type Description:	COMPLIANCE EVALUATION INSPECTION ON-SITE
Evaluation Responsible Person Identifier:	NYHHN
Evaluation Responsible Sub-Organization:	R2
Actual Return to Compliance Date:	20090723
Scheduled Compliance Date:	Not reported
Date of Request:	Not reported
Date Response Received:	Not reported
Request Agency:	Not reported
Former Citation:	Not reported
Evaluation Date:	20080411
Evaluation Responsible Agency:	State

Map ID  
Direction  
Distance  
Elevation

MAP FINDINGS

Site

Database(s)

EDR ID Number  
EPA ID Number

**EAST END WOOD STRIPPERS INC (Continued)**

**1010329115**

Found Violation:	Yes
Evaluation Type Description:	COMPLIANCE EVALUATION INSPECTION ON-SITE
Evaluation Responsible Person Identifier:	NYHHN
Evaluation Responsible Sub-Organization:	R2
Actual Return to Compliance Date:	20090723
Scheduled Compliance Date:	Not reported
Date of Request:	Not reported
Date Response Received:	Not reported
Request Agency:	Not reported
Former Citation:	Not reported
Evaluation Date:	20080411
Evaluation Responsible Agency:	State
Found Violation:	Yes
Evaluation Type Description:	COMPLIANCE EVALUATION INSPECTION ON-SITE
Evaluation Responsible Person Identifier:	NYHHN
Evaluation Responsible Sub-Organization:	R2
Actual Return to Compliance Date:	20090723
Scheduled Compliance Date:	Not reported
Date of Request:	Not reported
Date Response Received:	Not reported
Request Agency:	Not reported
Former Citation:	Not reported
Evaluation Date:	20080411
Evaluation Responsible Agency:	State
Found Violation:	Yes
Evaluation Type Description:	COMPLIANCE EVALUATION INSPECTION ON-SITE
Evaluation Responsible Person Identifier:	NYHHN
Evaluation Responsible Sub-Organization:	R2
Actual Return to Compliance Date:	20090723
Scheduled Compliance Date:	Not reported
Date of Request:	Not reported
Date Response Received:	Not reported
Request Agency:	Not reported
Former Citation:	Not reported
Evaluation Date:	20081121
Evaluation Responsible Agency:	State
Found Violation:	Yes
Evaluation Type Description:	SIGNIFICANT NON-COMPLIER
Evaluation Responsible Person Identifier:	NYJRI
Evaluation Responsible Sub-Organization:	R2
Actual Return to Compliance Date:	20090723
Scheduled Compliance Date:	Not reported
Date of Request:	Not reported
Date Response Received:	Not reported
Request Agency:	Not reported
Former Citation:	Not reported
Evaluation Date:	20080411
Evaluation Responsible Agency:	State
Found Violation:	Yes
Evaluation Type Description:	COMPLIANCE EVALUATION INSPECTION ON-SITE
Evaluation Responsible Person Identifier:	NYHHN
Evaluation Responsible Sub-Organization:	R2
Actual Return to Compliance Date:	20090723

Map ID  
Direction  
Distance  
Elevation

MAP FINDINGS

Site

Database(s)

EDR ID Number  
EPA ID Number

**EAST END WOOD STRIPPERS INC (Continued)**

**1010329115**

Scheduled Compliance Date:	Not reported
Date of Request:	Not reported
Date Response Received:	Not reported
Request Agency:	Not reported
Former Citation:	Not reported
Evaluation Date:	20080411
Evaluation Responsible Agency:	State
Found Violation:	Yes
Evaluation Type Description:	COMPLIANCE EVALUATION INSPECTION ON-SITE
Evaluation Responsible Person Identifier:	NYHHN
Evaluation Responsible Sub-Organization:	R2
Actual Return to Compliance Date:	20090723
Scheduled Compliance Date:	Not reported
Date of Request:	Not reported
Date Response Received:	Not reported
Request Agency:	Not reported
Former Citation:	Not reported
Evaluation Date:	20081121
Evaluation Responsible Agency:	State
Found Violation:	Yes
Evaluation Type Description:	SIGNIFICANT NON-COMPLIER
Evaluation Responsible Person Identifier:	NYJRI
Evaluation Responsible Sub-Organization:	R2
Actual Return to Compliance Date:	20090723
Scheduled Compliance Date:	Not reported
Date of Request:	Not reported
Date Response Received:	Not reported
Request Agency:	Not reported
Former Citation:	Not reported
Evaluation Date:	20080411
Evaluation Responsible Agency:	State
Found Violation:	Yes
Evaluation Type Description:	COMPLIANCE EVALUATION INSPECTION ON-SITE
Evaluation Responsible Person Identifier:	NYHHN
Evaluation Responsible Sub-Organization:	R2
Actual Return to Compliance Date:	20090723
Scheduled Compliance Date:	Not reported
Date of Request:	Not reported
Date Response Received:	Not reported
Request Agency:	Not reported
Former Citation:	Not reported
Evaluation Date:	20080411
Evaluation Responsible Agency:	State
Found Violation:	Yes
Evaluation Type Description:	COMPLIANCE EVALUATION INSPECTION ON-SITE
Evaluation Responsible Person Identifier:	NYHHN
Evaluation Responsible Sub-Organization:	R2
Actual Return to Compliance Date:	20090723
Scheduled Compliance Date:	Not reported
Date of Request:	Not reported
Date Response Received:	Not reported
Request Agency:	Not reported
Former Citation:	Not reported



Map ID  
Direction  
Distance  
Elevation

MAP FINDINGS

Site

Database(s)

EDR ID Number  
EPA ID Number

**EAST END WOOD STRIPPERS INC (Continued)**

**1010329115**

Evaluation Date: 20081121  
Evaluation Responsible Agency: State  
Found Violation: Yes  
Evaluation Type Description: SIGNIFICANT NON-COMPLIER  
Evaluation Responsible Person Identifier: NYJRI  
Evaluation Responsible Sub-Organization: R2  
Actual Return to Compliance Date: 20090723  
Scheduled Compliance Date: Not reported  
Date of Request: Not reported  
Date Response Received: Not reported  
Request Agency: Not reported  
Former Citation: Not reported

Evaluation Date: 20080411  
Evaluation Responsible Agency: State  
Found Violation: Yes  
Evaluation Type Description: COMPLIANCE EVALUATION INSPECTION ON-SITE  
Evaluation Responsible Person Identifier: NYHHN  
Evaluation Responsible Sub-Organization: R2  
Actual Return to Compliance Date: 20090723  
Scheduled Compliance Date: Not reported  
Date of Request: Not reported  
Date Response Received: Not reported  
Request Agency: Not reported  
Former Citation: Not reported

Evaluation Date: 20080411  
Evaluation Responsible Agency: State  
Found Violation: Yes  
Evaluation Type Description: COMPLIANCE EVALUATION INSPECTION ON-SITE  
Evaluation Responsible Person Identifier: NYHHN  
Evaluation Responsible Sub-Organization: R2  
Actual Return to Compliance Date: 20090723  
Scheduled Compliance Date: Not reported  
Date of Request: Not reported  
Date Response Received: Not reported  
Request Agency: Not reported  
Former Citation: Not reported

Evaluation Date: 20081121  
Evaluation Responsible Agency: State  
Found Violation: Yes  
Evaluation Type Description: SIGNIFICANT NON-COMPLIER  
Evaluation Responsible Person Identifier: NYJRI  
Evaluation Responsible Sub-Organization: R2  
Actual Return to Compliance Date: 20090723  
Scheduled Compliance Date: Not reported  
Date of Request: Not reported  
Date Response Received: Not reported  
Request Agency: Not reported  
Former Citation: Not reported

Evaluation Date: 20080411  
Evaluation Responsible Agency: State  
Found Violation: Yes  
Evaluation Type Description: COMPLIANCE EVALUATION INSPECTION ON-SITE  
Evaluation Responsible Person Identifier: NYHHN

Map ID  
Direction  
Distance  
Elevation

MAP FINDINGS

Site

Database(s)

EDR ID Number  
EPA ID Number

**EAST END WOOD STRIPPERS INC (Continued)**

**1010329115**

Evaluation Responsible Sub-Organization:	R2
Actual Return to Compliance Date:	20090723
Scheduled Compliance Date:	Not reported
Date of Request:	Not reported
Date Response Received:	Not reported
Request Agency:	Not reported
Former Citation:	Not reported
Evaluation Date:	20081121
Evaluation Responsible Agency:	State
Found Violation:	Yes
Evaluation Type Description:	SIGNIFICANT NON-COMPLIER
Evaluation Responsible Person Identifier:	NYJRI
Evaluation Responsible Sub-Organization:	R2
Actual Return to Compliance Date:	20090723
Scheduled Compliance Date:	Not reported
Date of Request:	Not reported
Date Response Received:	Not reported
Request Agency:	Not reported
Former Citation:	Not reported
Evaluation Date:	20080411
Evaluation Responsible Agency:	State
Found Violation:	Yes
Evaluation Type Description:	COMPLIANCE EVALUATION INSPECTION ON-SITE
Evaluation Responsible Person Identifier:	NYHHN
Evaluation Responsible Sub-Organization:	R2
Actual Return to Compliance Date:	20090723
Scheduled Compliance Date:	Not reported
Date of Request:	Not reported
Date Response Received:	Not reported
Request Agency:	Not reported
Former Citation:	Not reported
Evaluation Date:	20081121
Evaluation Responsible Agency:	State
Found Violation:	Yes
Evaluation Type Description:	SIGNIFICANT NON-COMPLIER
Evaluation Responsible Person Identifier:	NYJRI
Evaluation Responsible Sub-Organization:	R2
Actual Return to Compliance Date:	20090723
Scheduled Compliance Date:	Not reported
Date of Request:	Not reported
Date Response Received:	Not reported
Request Agency:	Not reported
Former Citation:	Not reported
Evaluation Date:	20080411
Evaluation Responsible Agency:	State
Found Violation:	Yes
Evaluation Type Description:	COMPLIANCE EVALUATION INSPECTION ON-SITE
Evaluation Responsible Person Identifier:	NYHHN
Evaluation Responsible Sub-Organization:	R2
Actual Return to Compliance Date:	20090723
Scheduled Compliance Date:	Not reported
Date of Request:	Not reported
Date Response Received:	Not reported

Map ID  
Direction  
Distance  
Elevation

MAP FINDINGS

Site

Database(s)

EDR ID Number  
EPA ID Number

**EAST END WOOD STRIPPERS INC (Continued)**

**1010329115**

Request Agency:	Not reported
Former Citation:	Not reported
Evaluation Date:	20080411
Evaluation Responsible Agency:	State
Found Violation:	Yes
Evaluation Type Description:	COMPLIANCE EVALUATION INSPECTION ON-SITE
Evaluation Responsible Person Identifier:	NYHHN
Evaluation Responsible Sub-Organization:	R2
Actual Return to Compliance Date:	20090723
Scheduled Compliance Date:	Not reported
Date of Request:	Not reported
Date Response Received:	Not reported
Request Agency:	Not reported
Former Citation:	Not reported
Evaluation Date:	20081121
Evaluation Responsible Agency:	State
Found Violation:	Yes
Evaluation Type Description:	SIGNIFICANT NON-COMPLIER
Evaluation Responsible Person Identifier:	NYJRI
Evaluation Responsible Sub-Organization:	R2
Actual Return to Compliance Date:	20090723
Scheduled Compliance Date:	Not reported
Date of Request:	Not reported
Date Response Received:	Not reported
Request Agency:	Not reported
Former Citation:	Not reported
Evaluation Date:	20080411
Evaluation Responsible Agency:	State
Found Violation:	Yes
Evaluation Type Description:	COMPLIANCE EVALUATION INSPECTION ON-SITE
Evaluation Responsible Person Identifier:	NYHHN
Evaluation Responsible Sub-Organization:	R2
Actual Return to Compliance Date:	20090723
Scheduled Compliance Date:	Not reported
Date of Request:	Not reported
Date Response Received:	Not reported
Request Agency:	Not reported
Former Citation:	Not reported
Evaluation Date:	20081121
Evaluation Responsible Agency:	State
Found Violation:	Yes
Evaluation Type Description:	SIGNIFICANT NON-COMPLIER
Evaluation Responsible Person Identifier:	NYJRI
Evaluation Responsible Sub-Organization:	R2
Actual Return to Compliance Date:	20090723
Scheduled Compliance Date:	Not reported
Date of Request:	Not reported
Date Response Received:	Not reported
Request Agency:	Not reported
Former Citation:	Not reported
Evaluation Date:	20080411
Evaluation Responsible Agency:	State

Map ID  
Direction  
Distance  
Elevation

MAP FINDINGS

Site

Database(s)

EDR ID Number  
EPA ID Number

**EAST END WOOD STRIPPERS INC (Continued)**

**1010329115**

Found Violation:	Yes
Evaluation Type Description:	COMPLIANCE EVALUATION INSPECTION ON-SITE
Evaluation Responsible Person Identifier:	NYHHN
Evaluation Responsible Sub-Organization:	R2
Actual Return to Compliance Date:	20090723
Scheduled Compliance Date:	Not reported
Date of Request:	Not reported
Date Response Received:	Not reported
Request Agency:	Not reported
Former Citation:	Not reported
Evaluation Date:	20080411
Evaluation Responsible Agency:	State
Found Violation:	Yes
Evaluation Type Description:	COMPLIANCE EVALUATION INSPECTION ON-SITE
Evaluation Responsible Person Identifier:	NYHHN
Evaluation Responsible Sub-Organization:	R2
Actual Return to Compliance Date:	20090723
Scheduled Compliance Date:	Not reported
Date of Request:	Not reported
Date Response Received:	Not reported
Request Agency:	Not reported
Former Citation:	Not reported
Evaluation Date:	20080411
Evaluation Responsible Agency:	State
Found Violation:	Yes
Evaluation Type Description:	COMPLIANCE EVALUATION INSPECTION ON-SITE
Evaluation Responsible Person Identifier:	NYHHN
Evaluation Responsible Sub-Organization:	R2
Actual Return to Compliance Date:	20090723
Scheduled Compliance Date:	Not reported
Date of Request:	Not reported
Date Response Received:	Not reported
Request Agency:	Not reported
Former Citation:	Not reported
Evaluation Date:	20081121
Evaluation Responsible Agency:	State
Found Violation:	Yes
Evaluation Type Description:	SIGNIFICANT NON-COMPLIER
Evaluation Responsible Person Identifier:	NYJRI
Evaluation Responsible Sub-Organization:	R2
Actual Return to Compliance Date:	20090723
Scheduled Compliance Date:	Not reported
Date of Request:	Not reported
Date Response Received:	Not reported
Request Agency:	Not reported
Former Citation:	Not reported
Evaluation Date:	20080411
Evaluation Responsible Agency:	State
Found Violation:	Yes
Evaluation Type Description:	COMPLIANCE EVALUATION INSPECTION ON-SITE
Evaluation Responsible Person Identifier:	NYHHN
Evaluation Responsible Sub-Organization:	R2
Actual Return to Compliance Date:	20090723

Map ID  
Direction  
Distance  
Elevation

MAP FINDINGS

Site

Database(s)

EDR ID Number  
EPA ID Number

**EAST END WOOD STRIPPERS INC (Continued)**

**1010329115**

Scheduled Compliance Date:	Not reported
Date of Request:	Not reported
Date Response Received:	Not reported
Request Agency:	Not reported
Former Citation:	Not reported
Evaluation Date:	20090723
Evaluation Responsible Agency:	State
Found Violation:	No
Evaluation Type Description:	COMPLIANCE EVALUATION INSPECTION ON-SITE
Evaluation Responsible Person Identifier:	NYHHN
Evaluation Responsible Sub-Organization:	R2
Actual Return to Compliance Date:	Not reported
Scheduled Compliance Date:	Not reported
Date of Request:	Not reported
Date Response Received:	Not reported
Request Agency:	Not reported
Former Citation:	Not reported
Evaluation Date:	20080411
Evaluation Responsible Agency:	State
Found Violation:	Yes
Evaluation Type Description:	COMPLIANCE EVALUATION INSPECTION ON-SITE
Evaluation Responsible Person Identifier:	NYHHN
Evaluation Responsible Sub-Organization:	R2
Actual Return to Compliance Date:	20090723
Scheduled Compliance Date:	Not reported
Date of Request:	Not reported
Date Response Received:	Not reported
Request Agency:	Not reported
Former Citation:	Not reported
Evaluation Date:	20081121
Evaluation Responsible Agency:	State
Found Violation:	Yes
Evaluation Type Description:	SIGNIFICANT NON-COMPLIER
Evaluation Responsible Person Identifier:	NYJRI
Evaluation Responsible Sub-Organization:	R2
Actual Return to Compliance Date:	20090723
Scheduled Compliance Date:	Not reported
Date of Request:	Not reported
Date Response Received:	Not reported
Request Agency:	Not reported
Former Citation:	Not reported
Evaluation Date:	20081121
Evaluation Responsible Agency:	State
Found Violation:	Yes
Evaluation Type Description:	SIGNIFICANT NON-COMPLIER
Evaluation Responsible Person Identifier:	NYJRI
Evaluation Responsible Sub-Organization:	R2
Actual Return to Compliance Date:	20090723
Scheduled Compliance Date:	Not reported
Date of Request:	Not reported
Date Response Received:	Not reported
Request Agency:	Not reported
Former Citation:	Not reported

Map ID  
Direction  
Distance  
Elevation

MAP FINDINGS

Site

Database(s)

EDR ID Number  
EPA ID Number

**EAST END WOOD STRIPPERS INC (Continued)**

**1010329115**

Evaluation Date: 20081121  
Evaluation Responsible Agency: State  
Found Violation: Yes  
Evaluation Type Description: SIGNIFICANT NON-COMPLIER  
Evaluation Responsible Person Identifier: NYJRI  
Evaluation Responsible Sub-Organization: R2  
Actual Return to Compliance Date: 20090723  
Scheduled Compliance Date: Not reported  
Date of Request: Not reported  
Date Response Received: Not reported  
Request Agency: Not reported  
Former Citation: Not reported

Evaluation Date: 20080411  
Evaluation Responsible Agency: State  
Found Violation: Yes  
Evaluation Type Description: COMPLIANCE EVALUATION INSPECTION ON-SITE  
Evaluation Responsible Person Identifier: NYHHN  
Evaluation Responsible Sub-Organization: R2  
Actual Return to Compliance Date: 20090723  
Scheduled Compliance Date: Not reported  
Date of Request: Not reported  
Date Response Received: Not reported  
Request Agency: Not reported  
Former Citation: Not reported

Evaluation Date: 20081121  
Evaluation Responsible Agency: State  
Found Violation: Yes  
Evaluation Type Description: SIGNIFICANT NON-COMPLIER  
Evaluation Responsible Person Identifier: NYJRI  
Evaluation Responsible Sub-Organization: R2  
Actual Return to Compliance Date: 20090723  
Scheduled Compliance Date: Not reported  
Date of Request: Not reported  
Date Response Received: Not reported  
Request Agency: Not reported  
Former Citation: Not reported

Evaluation Date: 20081121  
Evaluation Responsible Agency: State  
Found Violation: Yes  
Evaluation Type Description: SIGNIFICANT NON-COMPLIER  
Evaluation Responsible Person Identifier: NYJRI  
Evaluation Responsible Sub-Organization: R2  
Actual Return to Compliance Date: 20090723  
Scheduled Compliance Date: Not reported  
Date of Request: Not reported  
Date Response Received: Not reported  
Request Agency: Not reported  
Former Citation: Not reported

Evaluation Date: 20080411  
Evaluation Responsible Agency: State  
Found Violation: Yes  
Evaluation Type Description: COMPLIANCE EVALUATION INSPECTION ON-SITE  
Evaluation Responsible Person Identifier: NYHHN

Map ID  
Direction  
Distance  
Elevation

MAP FINDINGS

Site

Database(s)

EDR ID Number  
EPA ID Number

**EAST END WOOD STRIPPERS INC (Continued)**

**1010329115**

Evaluation Responsible Sub-Organization:	R2
Actual Return to Compliance Date:	20090723
Scheduled Compliance Date:	Not reported
Date of Request:	Not reported
Date Response Received:	Not reported
Request Agency:	Not reported
Former Citation:	Not reported
Evaluation Date:	20081121
Evaluation Responsible Agency:	State
Found Violation:	Yes
Evaluation Type Description:	SIGNIFICANT NON-COMPLIER
Evaluation Responsible Person Identifier:	NYJRI
Evaluation Responsible Sub-Organization:	R2
Actual Return to Compliance Date:	20090723
Scheduled Compliance Date:	Not reported
Date of Request:	Not reported
Date Response Received:	Not reported
Request Agency:	Not reported
Former Citation:	Not reported
Evaluation Date:	20081121
Evaluation Responsible Agency:	State
Found Violation:	Yes
Evaluation Type Description:	SIGNIFICANT NON-COMPLIER
Evaluation Responsible Person Identifier:	NYJRI
Evaluation Responsible Sub-Organization:	R2
Actual Return to Compliance Date:	20090723
Scheduled Compliance Date:	Not reported
Date of Request:	Not reported
Date Response Received:	Not reported
Request Agency:	Not reported
Former Citation:	Not reported
Evaluation Date:	20081121
Evaluation Responsible Agency:	State
Found Violation:	Yes
Evaluation Type Description:	SIGNIFICANT NON-COMPLIER
Evaluation Responsible Person Identifier:	NYJRI
Evaluation Responsible Sub-Organization:	R2
Actual Return to Compliance Date:	20090723
Scheduled Compliance Date:	Not reported
Date of Request:	Not reported
Date Response Received:	Not reported
Request Agency:	Not reported
Former Citation:	Not reported
Evaluation Date:	20081121
Evaluation Responsible Agency:	State
Found Violation:	Yes
Evaluation Type Description:	SIGNIFICANT NON-COMPLIER
Evaluation Responsible Person Identifier:	NYJRI
Evaluation Responsible Sub-Organization:	R2
Actual Return to Compliance Date:	20090723
Scheduled Compliance Date:	Not reported
Date of Request:	Not reported
Date Response Received:	Not reported

Map ID  
Direction  
Distance  
Elevation

MAP FINDINGS

Site

Database(s)

EDR ID Number  
EPA ID Number

**EAST END WOOD STRIPPERS INC (Continued)**

**1010329115**

Request Agency:	Not reported
Former Citation:	Not reported
Evaluation Date:	20080411
Evaluation Responsible Agency:	State
Found Violation:	Yes
Evaluation Type Description:	COMPLIANCE EVALUATION INSPECTION ON-SITE
Evaluation Responsible Person Identifier:	NYHHN
Evaluation Responsible Sub-Organization:	R2
Actual Return to Compliance Date:	20090723
Scheduled Compliance Date:	Not reported
Date of Request:	Not reported
Date Response Received:	Not reported
Request Agency:	Not reported
Former Citation:	Not reported
Evaluation Date:	20081121
Evaluation Responsible Agency:	State
Found Violation:	Yes
Evaluation Type Description:	SIGNIFICANT NON-COMPLIER
Evaluation Responsible Person Identifier:	NYJRI
Evaluation Responsible Sub-Organization:	R2
Actual Return to Compliance Date:	20090723
Scheduled Compliance Date:	Not reported
Date of Request:	Not reported
Date Response Received:	Not reported
Request Agency:	Not reported
Former Citation:	Not reported
Evaluation Date:	20080411
Evaluation Responsible Agency:	State
Found Violation:	Yes
Evaluation Type Description:	COMPLIANCE EVALUATION INSPECTION ON-SITE
Evaluation Responsible Person Identifier:	NYHHN
Evaluation Responsible Sub-Organization:	R2
Actual Return to Compliance Date:	20090723
Scheduled Compliance Date:	Not reported
Date of Request:	Not reported
Date Response Received:	Not reported
Request Agency:	Not reported
Former Citation:	Not reported
Evaluation Date:	20081121
Evaluation Responsible Agency:	State
Found Violation:	Yes
Evaluation Type Description:	SIGNIFICANT NON-COMPLIER
Evaluation Responsible Person Identifier:	NYJRI
Evaluation Responsible Sub-Organization:	R2
Actual Return to Compliance Date:	20090723
Scheduled Compliance Date:	Not reported
Date of Request:	Not reported
Date Response Received:	Not reported
Request Agency:	Not reported
Former Citation:	Not reported
Evaluation Date:	20081121
Evaluation Responsible Agency:	State



Map ID  
Direction  
Distance  
Elevation

MAP FINDINGS

Site

Database(s)

EDR ID Number  
EPA ID Number

**EAST END WOOD STRIPPERS INC (Continued)**

**1010329115**

Found Violation:	Yes
Evaluation Type Description:	SIGNIFICANT NON-COMPLIER
Evaluation Responsible Person Identifier:	NYJRI
Evaluation Responsible Sub-Organization:	R2
Actual Return to Compliance Date:	20090723
Scheduled Compliance Date:	Not reported
Date of Request:	Not reported
Date Response Received:	Not reported
Request Agency:	Not reported
Former Citation:	Not reported
Evaluation Date:	20080411
Evaluation Responsible Agency:	State
Found Violation:	Yes
Evaluation Type Description:	COMPLIANCE EVALUATION INSPECTION ON-SITE
Evaluation Responsible Person Identifier:	NYHHN
Evaluation Responsible Sub-Organization:	R2
Actual Return to Compliance Date:	20090723
Scheduled Compliance Date:	Not reported
Date of Request:	Not reported
Date Response Received:	Not reported
Request Agency:	Not reported
Former Citation:	Not reported
Evaluation Date:	20080411
Evaluation Responsible Agency:	State
Found Violation:	Yes
Evaluation Type Description:	COMPLIANCE EVALUATION INSPECTION ON-SITE
Evaluation Responsible Person Identifier:	NYHHN
Evaluation Responsible Sub-Organization:	R2
Actual Return to Compliance Date:	20090723
Scheduled Compliance Date:	Not reported
Date of Request:	Not reported
Date Response Received:	Not reported
Request Agency:	Not reported
Former Citation:	Not reported
Evaluation Date:	20081121
Evaluation Responsible Agency:	State
Found Violation:	Yes
Evaluation Type Description:	SIGNIFICANT NON-COMPLIER
Evaluation Responsible Person Identifier:	NYJRI
Evaluation Responsible Sub-Organization:	R2
Actual Return to Compliance Date:	20090723
Scheduled Compliance Date:	Not reported
Date of Request:	Not reported
Date Response Received:	Not reported
Request Agency:	Not reported
Former Citation:	Not reported
Evaluation Date:	20080411
Evaluation Responsible Agency:	State
Found Violation:	Yes
Evaluation Type Description:	COMPLIANCE EVALUATION INSPECTION ON-SITE
Evaluation Responsible Person Identifier:	NYHHN
Evaluation Responsible Sub-Organization:	R2
Actual Return to Compliance Date:	20090723

Map ID  
Direction  
Distance  
Elevation

MAP FINDINGS

Site

Database(s)

EDR ID Number  
EPA ID Number

**EAST END WOOD STRIPPERS INC (Continued)**

**1010329115**

Scheduled Compliance Date:	Not reported
Date of Request:	Not reported
Date Response Received:	Not reported
Request Agency:	Not reported
Former Citation:	Not reported
Evaluation Date:	20080411
Evaluation Responsible Agency:	State
Found Violation:	Yes
Evaluation Type Description:	COMPLIANCE EVALUATION INSPECTION ON-SITE
Evaluation Responsible Person Identifier:	NYHHN
Evaluation Responsible Sub-Organization:	R2
Actual Return to Compliance Date:	20090723
Scheduled Compliance Date:	Not reported
Date of Request:	Not reported
Date Response Received:	Not reported
Request Agency:	Not reported
Former Citation:	Not reported
Evaluation Date:	20081121
Evaluation Responsible Agency:	State
Found Violation:	Yes
Evaluation Type Description:	SIGNIFICANT NON-COMPLIER
Evaluation Responsible Person Identifier:	NYJRI
Evaluation Responsible Sub-Organization:	R2
Actual Return to Compliance Date:	20090723
Scheduled Compliance Date:	Not reported
Date of Request:	Not reported
Date Response Received:	Not reported
Request Agency:	Not reported
Former Citation:	Not reported
Evaluation Date:	20080411
Evaluation Responsible Agency:	State
Found Violation:	Yes
Evaluation Type Description:	COMPLIANCE EVALUATION INSPECTION ON-SITE
Evaluation Responsible Person Identifier:	NYHHN
Evaluation Responsible Sub-Organization:	R2
Actual Return to Compliance Date:	20090723
Scheduled Compliance Date:	Not reported
Date of Request:	Not reported
Date Response Received:	Not reported
Request Agency:	Not reported
Former Citation:	Not reported
Evaluation Date:	20080411
Evaluation Responsible Agency:	State
Found Violation:	Yes
Evaluation Type Description:	COMPLIANCE EVALUATION INSPECTION ON-SITE
Evaluation Responsible Person Identifier:	NYHHN
Evaluation Responsible Sub-Organization:	R2
Actual Return to Compliance Date:	20090723
Scheduled Compliance Date:	Not reported
Date of Request:	Not reported
Date Response Received:	Not reported
Request Agency:	Not reported
Former Citation:	Not reported

Map ID  
Direction  
Distance  
Elevation

MAP FINDINGS

Site

Database(s)

EDR ID Number  
EPA ID Number

**EAST END WOOD STRIPPERS INC (Continued)**

**1010329115**

Evaluation Date: 20080411  
Evaluation Responsible Agency: State  
Found Violation: Yes  
Evaluation Type Description: COMPLIANCE EVALUATION INSPECTION ON-SITE  
Evaluation Responsible Person Identifier: NYHHN  
Evaluation Responsible Sub-Organization: R2  
Actual Return to Compliance Date: 20090723  
Scheduled Compliance Date: Not reported  
Date of Request: Not reported  
Date Response Received: Not reported  
Request Agency: Not reported  
Former Citation: Not reported

Evaluation Date: 20080411  
Evaluation Responsible Agency: State  
Found Violation: Yes  
Evaluation Type Description: COMPLIANCE EVALUATION INSPECTION ON-SITE  
Evaluation Responsible Person Identifier: NYHHN  
Evaluation Responsible Sub-Organization: R2  
Actual Return to Compliance Date: 20090723  
Scheduled Compliance Date: Not reported  
Date of Request: Not reported  
Date Response Received: Not reported  
Request Agency: Not reported  
Former Citation: Not reported

Evaluation Date: 20081121  
Evaluation Responsible Agency: State  
Found Violation: Yes  
Evaluation Type Description: SIGNIFICANT NON-COMPLIER  
Evaluation Responsible Person Identifier: NYJRI  
Evaluation Responsible Sub-Organization: R2  
Actual Return to Compliance Date: 20090723  
Scheduled Compliance Date: Not reported  
Date of Request: Not reported  
Date Response Received: Not reported  
Request Agency: Not reported  
Former Citation: Not reported

Evaluation Date: 20081121  
Evaluation Responsible Agency: State  
Found Violation: Yes  
Evaluation Type Description: SIGNIFICANT NON-COMPLIER  
Evaluation Responsible Person Identifier: NYJRI  
Evaluation Responsible Sub-Organization: R2  
Actual Return to Compliance Date: 20090723  
Scheduled Compliance Date: Not reported  
Date of Request: Not reported  
Date Response Received: Not reported  
Request Agency: Not reported  
Former Citation: Not reported

Evaluation Date: 20081121  
Evaluation Responsible Agency: State  
Found Violation: Yes  
Evaluation Type Description: SIGNIFICANT NON-COMPLIER  
Evaluation Responsible Person Identifier: NYJRI

Map ID  
Direction  
Distance  
Elevation

MAP FINDINGS

Site

Database(s)

EDR ID Number  
EPA ID Number

**EAST END WOOD STRIPPERS INC (Continued)**

**1010329115**

Evaluation Responsible Sub-Organization:	R2
Actual Return to Compliance Date:	20090723
Scheduled Compliance Date:	Not reported
Date of Request:	Not reported
Date Response Received:	Not reported
Request Agency:	Not reported
Former Citation:	Not reported
Evaluation Date:	20081121
Evaluation Responsible Agency:	State
Found Violation:	Yes
Evaluation Type Description:	SIGNIFICANT NON-COMPLIER
Evaluation Responsible Person Identifier:	NYJRI
Evaluation Responsible Sub-Organization:	R2
Actual Return to Compliance Date:	20090723
Scheduled Compliance Date:	Not reported
Date of Request:	Not reported
Date Response Received:	Not reported
Request Agency:	Not reported
Former Citation:	Not reported
Evaluation Date:	20080411
Evaluation Responsible Agency:	State
Found Violation:	Yes
Evaluation Type Description:	COMPLIANCE EVALUATION INSPECTION ON-SITE
Evaluation Responsible Person Identifier:	NYHHN
Evaluation Responsible Sub-Organization:	R2
Actual Return to Compliance Date:	20090723
Scheduled Compliance Date:	Not reported
Date of Request:	Not reported
Date Response Received:	Not reported
Request Agency:	Not reported
Former Citation:	Not reported
Evaluation Date:	20081121
Evaluation Responsible Agency:	State
Found Violation:	Yes
Evaluation Type Description:	SIGNIFICANT NON-COMPLIER
Evaluation Responsible Person Identifier:	NYJRI
Evaluation Responsible Sub-Organization:	R2
Actual Return to Compliance Date:	20090723
Scheduled Compliance Date:	Not reported
Date of Request:	Not reported
Date Response Received:	Not reported
Request Agency:	Not reported
Former Citation:	Not reported
Evaluation Date:	20081121
Evaluation Responsible Agency:	State
Found Violation:	Yes
Evaluation Type Description:	SIGNIFICANT NON-COMPLIER
Evaluation Responsible Person Identifier:	NYJRI
Evaluation Responsible Sub-Organization:	R2
Actual Return to Compliance Date:	20090723
Scheduled Compliance Date:	Not reported
Date of Request:	Not reported
Date Response Received:	Not reported

Map ID  
Direction  
Distance  
Elevation

MAP FINDINGS

Site

Database(s)

EDR ID Number  
EPA ID Number

**EAST END WOOD STRIPPERS INC (Continued)**

**1010329115**

Request Agency:	Not reported
Former Citation:	Not reported
Evaluation Date:	20080411
Evaluation Responsible Agency:	State
Found Violation:	Yes
Evaluation Type Description:	COMPLIANCE EVALUATION INSPECTION ON-SITE
Evaluation Responsible Person Identifier:	NYHHN
Evaluation Responsible Sub-Organization:	R2
Actual Return to Compliance Date:	20090723
Scheduled Compliance Date:	Not reported
Date of Request:	Not reported
Date Response Received:	Not reported
Request Agency:	Not reported
Former Citation:	Not reported
Evaluation Date:	20080411
Evaluation Responsible Agency:	State
Found Violation:	Yes
Evaluation Type Description:	COMPLIANCE EVALUATION INSPECTION ON-SITE
Evaluation Responsible Person Identifier:	NYHHN
Evaluation Responsible Sub-Organization:	R2
Actual Return to Compliance Date:	20090723
Scheduled Compliance Date:	Not reported
Date of Request:	Not reported
Date Response Received:	Not reported
Request Agency:	Not reported
Former Citation:	Not reported
Evaluation Date:	20081121
Evaluation Responsible Agency:	State
Found Violation:	Yes
Evaluation Type Description:	SIGNIFICANT NON-COMPLIER
Evaluation Responsible Person Identifier:	NYJRI
Evaluation Responsible Sub-Organization:	R2
Actual Return to Compliance Date:	20090723
Scheduled Compliance Date:	Not reported
Date of Request:	Not reported
Date Response Received:	Not reported
Request Agency:	Not reported
Former Citation:	Not reported
Evaluation Date:	20080411
Evaluation Responsible Agency:	State
Found Violation:	Yes
Evaluation Type Description:	COMPLIANCE EVALUATION INSPECTION ON-SITE
Evaluation Responsible Person Identifier:	NYHHN
Evaluation Responsible Sub-Organization:	R2
Actual Return to Compliance Date:	20090723
Scheduled Compliance Date:	Not reported
Date of Request:	Not reported
Date Response Received:	Not reported
Request Agency:	Not reported
Former Citation:	Not reported
Evaluation Date:	20080411
Evaluation Responsible Agency:	State

Map ID  
Direction  
Distance  
Elevation

MAP FINDINGS

Site

Database(s)

EDR ID Number  
EPA ID Number

**EAST END WOOD STRIPPERS INC (Continued)**

**1010329115**

Found Violation:	Yes
Evaluation Type Description:	COMPLIANCE EVALUATION INSPECTION ON-SITE
Evaluation Responsible Person Identifier:	NYHHN
Evaluation Responsible Sub-Organization:	R2
Actual Return to Compliance Date:	20090723
Scheduled Compliance Date:	Not reported
Date of Request:	Not reported
Date Response Received:	Not reported
Request Agency:	Not reported
Former Citation:	Not reported

**NY MANIFEST:**

Name:	EAST END WOOD STRIPPERS INC
Address:	4218 3RD AVE
City,State,Zip:	BROOKLYN, NY 11232
Country:	USA
EPA ID:	NYR000147389
Facility Status:	Not reported
Location Address 1:	4218 3RD AVE
Code:	BP
Location Address 2:	Not reported
Total Tanks:	Not reported
Location City:	BROOKLYN
Location State:	NY
Location Zip:	11232
Location Zip 4:	Not reported

**NY MANIFEST:**

EPAID:	NYR000147389
Mailing Name:	EAST END WOOD STRIPPERS INC
Mailing Contact:	EAST END WOOD STRIPPERS INC
Mailing Address 1:	4218 3RD AVE
Mailing Address 2:	Not reported
Mailing City:	BROOKLYN
Mailing State:	NY
Mailing Zip:	11232
Mailing Zip 4:	Not reported
Mailing Country:	USA
Mailing Phone:	Not reported

**NY MANIFEST:**

Document ID:	Not reported
Manifest Status:	Not reported
seq:	Not reported
Year:	2018
Trans1 State ID:	NYD064748304
Trans2 State ID:	NJD080631369
Generator Ship Date:	11/06/2008
Trans1 Recv Date:	11/06/2008
Trans2 Recv Date:	11/14/2008
TSD Site Recv Date:	11/14/2008
Part A Recv Date:	Not reported
Part B Recv Date:	Not reported
Generator EPA ID:	NYR000147389
Trans1 EPA ID:	Not reported
Trans2 EPA ID:	Not reported

Map ID  
Direction  
Distance  
Elevation

MAP FINDINGS

Site

Database(s)

EDR ID Number  
EPA ID Number

**EAST END WOOD STRIPPERS INC (Continued)**

**1010329115**

TSDF ID 1: NJD980536593  
TSDF ID 2: Not reported  
Manifest Tracking Number: 004072122JJK  
Import Indicator: N  
Export Indicator: N  
Discr Quantity Indicator: N  
Discr Type Indicator: N  
Discr Residue Indicator: N  
Discr Partial Reject Indicator: N  
Discr Full Reject Indicator: N  
Manifest Ref Number: Not reported  
Alt Facility RCRA ID: Not reported  
Alt Facility Sign Date: Not reported  
MGMT Method Type Code: H141  
Waste Code: Not reported  
Waste Code: Not reported  
Waste Code: Not reported  
Waste Code: Not reported  
Waste Code: Not reported  
Waste Code: Not reported  
Quantity: 1200  
Units: P - Pounds  
Number of Containers: 2  
Container Type: DM - Metal drums, barrels  
Handling Method: L Landfill.  
Specific Gravity: 1  
Waste Code: F002  
Waste Code 1\_2: D001  
Waste Code 1\_3: D008  
Waste Code 1\_4: D010  
Waste Code 1\_5: D035  
Waste Code 1\_6: F005

**NJ MANIFEST:**

EPA Id: NYR000147389  
Mail Address: GLENMERE WAY  
Mail City/State/Zip: HOLBROOK, NY 11741  
Facility Phone: Not reported  
Emergency Phone: Not reported  
Contact: DEAN CAMENARES  
Comments: Not reported  
SIC Code: Not reported  
County: NY047  
Municipal: Not reported  
Previous EPA Id: Not reported  
Gen Flag: Not reported  
Trans Flag: Not reported  
TSDF Flag: Not reported  
Name Change: Not reported  
Date Change: Not reported

**Manifest:**

Manifest Number: 001418731JJK  
EPA ID: NYR000147389  
Date Shipped: 04/06/2009  
TSDF EPA ID: NJD980536593

Map ID  
Direction  
Distance  
Elevation

MAP FINDINGS

Site

Database(s)

EDR ID Number  
EPA ID Number

**EAST END WOOD STRIPPERS INC (Continued)**

**1010329115**

Transporter EPA ID: NYD064748304  
Transporter 2 EPA ID: NJD080631369  
Transporter 3 EPA ID: Not reported  
Transporter 4 EPA ID: Not reported  
Transporter 5 EPA ID: Not reported  
Transporter 6 EPA ID: Not reported  
Transporter 7 EPA ID: Not reported  
Transporter 8 EPA ID: Not reported  
Transporter 9 EPA ID: Not reported  
Transporter 10 EPA ID: Not reported  
Date Trans1 Transported Waste: 04/06/2009  
Date Trans2 Transported Waste: 04/06/2009  
Date Trans3 Transported Waste: Not reported  
Date Trans4 Transported Waste: Not reported  
Date Trans5 Transported Waste: Not reported  
Date Trans6 Transported Waste: Not reported  
Date Trans7 Transported Waste: Not reported  
Date Trans8 Transported Waste: Not reported  
Date Trans9 Transported Waste: Not reported  
Date Trans10 Transported Waste: Not reported  
Date TSDF Received Waste: 04/09/2009  
TSDF EPA Facility Name: Not reported  
QTY Units: Not reported  
Transporter SEQ ID: Not reported  
Transporter-1 Date: Not reported  
Waste SEQ ID: Not reported  
Waste Type Code 2: Not reported  
Waste Type Code 3: Not reported  
Waste Type Code 4: Not reported  
Waste Type Code 5: Not reported  
Waste Type Code 6: Not reported  
Date Accepted: Not reported  
Manifest Discrepancy Type: Not reported  
Data Entry Number: Not reported  
Was Load Rejected: HOLBROOK, NY 11741  
Reason Load Was Rejected: Not reported

Waste:  
Manifest Year: Not reported  
Waste Code: F002  
Hand Code: H141  
Quantity: 1900 P

Manifest Number: 004072002JJK  
EPA ID: NYR000147389  
Date Shipped: 09/03/2008  
TSDF EPA ID: NJD980536593  
Transporter EPA ID: NYD064748304  
Transporter 2 EPA ID: NJD080631369  
Transporter 3 EPA ID: Not reported  
Transporter 4 EPA ID: Not reported  
Transporter 5 EPA ID: Not reported  
Transporter 6 EPA ID: Not reported  
Transporter 7 EPA ID: Not reported  
Transporter 8 EPA ID: Not reported  
Transporter 9 EPA ID: Not reported  
Transporter 10 EPA ID: Not reported



Map ID  
Direction  
Distance  
Elevation

MAP FINDINGS

Site

Database(s)

EDR ID Number  
EPA ID Number

**EAST END WOOD STRIPPERS INC (Continued)**

**1010329115**

Date Trans1 Transported Waste: 09/03/2008  
Date Trans2 Transported Waste: 09/05/2008  
Date Trans3 Transported Waste: Not reported  
Date Trans4 Transported Waste: Not reported  
Date Trans5 Transported Waste: Not reported  
Date Trans6 Transported Waste: Not reported  
Date Trans7 Transported Waste: Not reported  
Date Trans8 Transported Waste: Not reported  
Date Trans9 Transported Waste: Not reported  
Date Trans10 Transported Waste: Not reported  
Date TSDf Received Waste: 09/05/2008  
TSDf EPA Facility Name: Not reported  
QTY Units: Not reported  
Transporter SEQ ID: Not reported  
Transporter-1 Date: Not reported  
Waste SEQ ID: Not reported  
Waste Type Code 2: Not reported  
Waste Type Code 3: Not reported  
Waste Type Code 4: Not reported  
Waste Type Code 5: Not reported  
Waste Type Code 6: Not reported  
Date Accepted: Not reported  
Manifest Discrepancy Type: Not reported  
Data Entry Number: Not reported  
Was Load Rejected: HOLBROOK, NY 11741  
Reason Load Was Rejected: Not reported

Waste:

Manifest Year: Not reported  
Waste Code: F002  
Hand Code: H141  
Quantity: 1200 P

Manifest Number: 004718554JJK  
EPA ID: NYR000147389  
Date Shipped: 01/05/2009  
TSDf EPA ID: NJD980536593  
Transporter EPA ID: NYD064748304  
Transporter 2 EPA ID: NJD080631369  
Transporter 3 EPA ID: Not reported  
Transporter 4 EPA ID: Not reported  
Transporter 5 EPA ID: Not reported  
Transporter 6 EPA ID: Not reported  
Transporter 7 EPA ID: Not reported  
Transporter 8 EPA ID: Not reported  
Transporter 9 EPA ID: Not reported  
Transporter 10 EPA ID: Not reported  
Date Trans1 Transported Waste: 01/05/2009  
Date Trans2 Transported Waste: 01/09/2009  
Date Trans3 Transported Waste: Not reported  
Date Trans4 Transported Waste: Not reported  
Date Trans5 Transported Waste: Not reported  
Date Trans6 Transported Waste: Not reported  
Date Trans7 Transported Waste: Not reported  
Date Trans8 Transported Waste: Not reported  
Date Trans9 Transported Waste: Not reported  
Date Trans10 Transported Waste: Not reported

Map ID  
Direction  
Distance  
Elevation

MAP FINDINGS

Site

Database(s)

EDR ID Number  
EPA ID Number

**EAST END WOOD STRIPPERS INC (Continued)**

**1010329115**

Date TSDF Received Waste: 01/09/2009  
TSDF EPA Facility Name: Not reported  
QTY Units: Not reported  
Transporter SEQ ID: Not reported  
Transporter-1 Date: Not reported  
Waste SEQ ID: Not reported  
Waste Type Code 2: Not reported  
Waste Type Code 3: Not reported  
Waste Type Code 4: Not reported  
Waste Type Code 5: Not reported  
Waste Type Code 6: Not reported  
Date Accepted: Not reported  
Manifest Discrepancy Type: Not reported  
Data Entry Number: Not reported  
Was Load Rejected: HOLBROOK, NY 11741  
Reason Load Was Rejected: Not reported

Waste:

Manifest Year: Not reported  
Waste Code: F002  
Hand Code: H141  
Quantity: 900 P

Manifest Number: 004718705JJK  
EPA ID: NYR000147389  
Date Shipped: 03/31/2009  
TSDF EPA ID: NJD980536593  
Transporter EPA ID: NYD064748304  
Transporter 2 EPA ID: NJD080631369  
Transporter 3 EPA ID: Not reported  
Transporter 4 EPA ID: Not reported  
Transporter 5 EPA ID: Not reported  
Transporter 6 EPA ID: Not reported  
Transporter 7 EPA ID: Not reported  
Transporter 8 EPA ID: Not reported  
Transporter 9 EPA ID: Not reported  
Transporter 10 EPA ID: Not reported  
Date Trans1 Transported Waste: 03/31/2009  
Date Trans2 Transported Waste: 03/31/2009  
Date Trans3 Transported Waste: Not reported  
Date Trans4 Transported Waste: Not reported  
Date Trans5 Transported Waste: Not reported  
Date Trans6 Transported Waste: Not reported  
Date Trans7 Transported Waste: Not reported  
Date Trans8 Transported Waste: Not reported  
Date Trans9 Transported Waste: Not reported  
Date Trans10 Transported Waste: Not reported  
Date TSDF Received Waste: 04/02/2009  
TSDF EPA Facility Name: Not reported  
QTY Units: Not reported  
Transporter SEQ ID: Not reported  
Transporter-1 Date: Not reported  
Waste SEQ ID: Not reported  
Waste Type Code 2: Not reported  
Waste Type Code 3: Not reported  
Waste Type Code 4: Not reported  
Waste Type Code 5: Not reported

Map ID  
Direction  
Distance  
Elevation

MAP FINDINGS

Site

Database(s)

EDR ID Number  
EPA ID Number

**EAST END WOOD STRIPPERS INC (Continued)**

**1010329115**

Waste Type Code 6: Not reported  
Date Accepted: Not reported  
Manifest Discrepancy Type: Not reported  
Data Entry Number: Not reported  
Was Load Rejected: HOLBROOK, NY 11741  
Reason Load Was Rejected: Not reported

Waste:

Manifest Year: Not reported  
Waste Code: F02  
Hand Code: H141  
Quantity: 500 P

Manifest Year: Not reported  
Waste Code: D008  
Hand Code: H141  
Quantity: 100 P

Manifest Number: 004072384JJK  
EPA ID: NYR000147389  
Date Shipped: 04/29/2008  
TSDf EPA ID: NJD980536593  
Transporter EPA ID: NYD064748304  
Transporter 2 EPA ID: NJD080631369  
Transporter 3 EPA ID: Not reported  
Transporter 4 EPA ID: Not reported  
Transporter 5 EPA ID: Not reported  
Transporter 6 EPA ID: Not reported  
Transporter 7 EPA ID: Not reported  
Transporter 8 EPA ID: Not reported  
Transporter 9 EPA ID: Not reported  
Transporter 10 EPA ID: Not reported  
Date Trans1 Transported Waste: 04/29/2008  
Date Trans2 Transported Waste: 05/02/2008  
Date Trans3 Transported Waste: Not reported  
Date Trans4 Transported Waste: Not reported  
Date Trans5 Transported Waste: Not reported  
Date Trans6 Transported Waste: Not reported  
Date Trans7 Transported Waste: Not reported  
Date Trans8 Transported Waste: Not reported  
Date Trans9 Transported Waste: Not reported  
Date Trans10 Transported Waste: Not reported  
Date TSDf Received Waste: 05/02/2008  
TSDf EPA Facility Name: Not reported  
QTY Units: Not reported  
Transporter SEQ ID: Not reported  
Transporter-1 Date: Not reported  
Waste SEQ ID: Not reported  
Waste Type Code 2: Not reported  
Waste Type Code 3: Not reported  
Waste Type Code 4: Not reported  
Waste Type Code 5: Not reported  
Waste Type Code 6: Not reported  
Date Accepted: Not reported  
Manifest Discrepancy Type: Not reported  
Data Entry Number: Not reported  
Was Load Rejected: HOLBROOK, NY 11741

Map ID  
Direction  
Distance  
Elevation

MAP FINDINGS

Site

Database(s)

EDR ID Number  
EPA ID Number

**EAST END WOOD STRIPPERS INC (Continued)**

**1010329115**

Reason Load Was Rejected: Not reported

Waste:  
Manifest Year: Not reported  
Waste Code: F002  
Hand Code: H141  
Quantity: 900 P

Manifest Number: 004718040JJK  
EPA ID: NYR000147389  
Date Shipped: 09/23/2009  
TSDf EPA ID: NJD980536593  
Transporter EPA ID: NYD064748304  
Transporter 2 EPA ID: NJD080631369  
Transporter 3 EPA ID: Not reported  
Transporter 4 EPA ID: Not reported  
Transporter 5 EPA ID: Not reported  
Transporter 6 EPA ID: Not reported  
Transporter 7 EPA ID: Not reported  
Transporter 8 EPA ID: Not reported  
Transporter 9 EPA ID: Not reported  
Transporter 10 EPA ID: Not reported  
Date Trans1 Transported Waste: 09/23/2009  
Date Trans2 Transported Waste: 09/24/2009  
Date Trans3 Transported Waste: Not reported  
Date Trans4 Transported Waste: Not reported  
Date Trans5 Transported Waste: Not reported  
Date Trans6 Transported Waste: Not reported  
Date Trans7 Transported Waste: Not reported  
Date Trans8 Transported Waste: Not reported  
Date Trans9 Transported Waste: Not reported  
Date Trans10 Transported Waste: Not reported  
Date TSDf Received Waste: 09/25/2009  
TSDf EPA Facility Name: Not reported  
QTY Units: Not reported  
Transporter SEQ ID: Not reported  
Transporter-1 Date: Not reported  
Waste SEQ ID: Not reported  
Waste Type Code 2: Not reported  
Waste Type Code 3: Not reported  
Waste Type Code 4: Not reported  
Waste Type Code 5: Not reported  
Waste Type Code 6: Not reported  
Date Accepted: Not reported  
Manifest Discrepancy Type: Not reported  
Data Entry Number: Not reported  
Was Load Rejected: HOLBROOK, NY 11741  
Reason Load Was Rejected: Not reported

Waste:  
Manifest Year: Not reported  
Waste Code: F002  
Hand Code: H141  
Quantity: 1350 P

Manifest Number: 004072122JJK

Map ID  
Direction  
Distance  
Elevation

MAP FINDINGS

Site

Database(s)

EDR ID Number  
EPA ID Number

**EAST END WOOD STRIPPERS INC (Continued)**

**1010329115**

EPA ID: NYR000147389  
Date Shipped: 11/06/2008  
TSDf EPA ID: NJD980536593  
Transporter EPA ID: NYD064748304  
Transporter 2 EPA ID: NJD080631369  
Transporter 3 EPA ID: Not reported  
Transporter 4 EPA ID: Not reported  
Transporter 5 EPA ID: Not reported  
Transporter 6 EPA ID: Not reported  
Transporter 7 EPA ID: Not reported  
Transporter 8 EPA ID: Not reported  
Transporter 9 EPA ID: Not reported  
Transporter 10 EPA ID: Not reported  
Date Trans1 Transported Waste: 11/06/2008  
Date Trans2 Transported Waste: 11/14/2008  
Date Trans3 Transported Waste: Not reported  
Date Trans4 Transported Waste: Not reported  
Date Trans5 Transported Waste: Not reported  
Date Trans6 Transported Waste: Not reported  
Date Trans7 Transported Waste: Not reported  
Date Trans8 Transported Waste: Not reported  
Date Trans9 Transported Waste: Not reported  
Date Trans10 Transported Waste: Not reported  
Date TSDf Received Waste: 11/14/2008  
TSDf EPA Facility Name: Not reported  
QTY Units: Not reported  
Transporter SEQ ID: Not reported  
Transporter-1 Date: Not reported  
Waste SEQ ID: Not reported  
Waste Type Code 2: Not reported  
Waste Type Code 3: Not reported  
Waste Type Code 4: Not reported  
Waste Type Code 5: Not reported  
Waste Type Code 6: Not reported  
Date Accepted: Not reported  
Manifest Discrepancy Type: Not reported  
Data Entry Number: Not reported  
Was Load Rejected: HOLBROOK, NY 11741  
Reason Load Was Rejected: Not reported

Waste:

Manifest Year: Not reported  
Waste Code: F002  
Hand Code: H141  
Quantity: 1200 P

Manifest Number: 004718001JJK  
EPA ID: NYR000147389  
Date Shipped: 07/07/2009  
TSDf EPA ID: NJD980536593  
Transporter EPA ID: NYD064748304  
Transporter 2 EPA ID: NJD080631369  
Transporter 3 EPA ID: Not reported  
Transporter 4 EPA ID: Not reported  
Transporter 5 EPA ID: Not reported  
Transporter 6 EPA ID: Not reported  
Transporter 7 EPA ID: Not reported

Map ID  
Direction  
Distance  
Elevation

MAP FINDINGS

Site

Database(s)

EDR ID Number  
EPA ID Number

**EAST END WOOD STRIPPERS INC (Continued)**

**1010329115**

Transporter 8 EPA ID: Not reported  
Transporter 9 EPA ID: Not reported  
Transporter 10 EPA ID: Not reported  
Date Trans1 Transported Waste: 07/07/2009  
Date Trans2 Transported Waste: 07/08/2009  
Date Trans3 Transported Waste: Not reported  
Date Trans4 Transported Waste: Not reported  
Date Trans5 Transported Waste: Not reported  
Date Trans6 Transported Waste: Not reported  
Date Trans7 Transported Waste: Not reported  
Date Trans8 Transported Waste: Not reported  
Date Trans9 Transported Waste: Not reported  
Date Trans10 Transported Waste: Not reported  
Date TSDF Received Waste: 07/10/2009  
TSDF EPA Facility Name: Not reported  
QTY Units: Not reported  
Transporter SEQ ID: Not reported  
Transporter-1 Date: Not reported  
Waste SEQ ID: Not reported  
Waste Type Code 2: Not reported  
Waste Type Code 3: Not reported  
Waste Type Code 4: Not reported  
Waste Type Code 5: Not reported  
Waste Type Code 6: Not reported  
Date Accepted: Not reported  
Manifest Discrepancy Type: Not reported  
Data Entry Number: Not reported  
Was Load Rejected: HOLBROOK, NY 11741  
Reason Load Was Rejected: Not reported

Waste:

Manifest Year: Not reported  
Waste Code: F002  
Hand Code: H141  
Quantity: 900 P

Manifest Number: 004718998JJK  
EPA ID: NYR000147389  
Date Shipped: 08/31/2009  
TSDF EPA ID: NJD980536593  
Transporter EPA ID: NYD064748304  
Transporter 2 EPA ID: NJD080631369  
Transporter 3 EPA ID: Not reported  
Transporter 4 EPA ID: Not reported  
Transporter 5 EPA ID: Not reported  
Transporter 6 EPA ID: Not reported  
Transporter 7 EPA ID: Not reported  
Transporter 8 EPA ID: Not reported  
Transporter 9 EPA ID: Not reported  
Transporter 10 EPA ID: Not reported  
Date Trans1 Transported Waste: 08/31/2009  
Date Trans2 Transported Waste: 09/04/2009  
Date Trans3 Transported Waste: Not reported  
Date Trans4 Transported Waste: Not reported  
Date Trans5 Transported Waste: Not reported  
Date Trans6 Transported Waste: Not reported  
Date Trans7 Transported Waste: Not reported

Map ID  
Direction  
Distance  
Elevation

MAP FINDINGS

Site

Database(s)

EDR ID Number  
EPA ID Number

**EAST END WOOD STRIPPERS INC (Continued)**

**1010329115**

Date Trans8 Transported Waste: Not reported  
Date Trans9 Transported Waste: Not reported  
Date Trans10 Transported Waste: Not reported  
Date TSDf Received Waste: 09/04/2009  
TSDf EPA Facility Name: Not reported  
QTY Units: Not reported  
Transporter SEQ ID: Not reported  
Transporter-1 Date: Not reported  
Waste SEQ ID: Not reported  
Waste Type Code 2: Not reported  
Waste Type Code 3: Not reported  
Waste Type Code 4: Not reported  
Waste Type Code 5: Not reported  
Waste Type Code 6: Not reported  
Date Accepted: Not reported  
Manifest Discrepancy Type: Not reported  
Data Entry Number: Not reported  
Was Load Rejected: HOLBROOK, NY 11741  
Reason Load Was Rejected: Not reported

Waste:  
Manifest Year: Not reported  
Waste Code: F002  
Hand Code: H141  
Quantity: 750 P

Manifest Number: 004718914JJK  
EPA ID: NYR000147389  
Date Shipped: 07/21/2009  
TSDf EPA ID: NJD980536593  
Transporter EPA ID: NYD064748304  
Transporter 2 EPA ID: NJD080631369  
Transporter 3 EPA ID: Not reported  
Transporter 4 EPA ID: Not reported  
Transporter 5 EPA ID: Not reported  
Transporter 6 EPA ID: Not reported  
Transporter 7 EPA ID: Not reported  
Transporter 8 EPA ID: Not reported  
Transporter 9 EPA ID: Not reported  
Transporter 10 EPA ID: Not reported  
Date Trans1 Transported Waste: 07/21/2009  
Date Trans2 Transported Waste: 07/28/2009  
Date Trans3 Transported Waste: Not reported  
Date Trans4 Transported Waste: Not reported  
Date Trans5 Transported Waste: Not reported  
Date Trans6 Transported Waste: Not reported  
Date Trans7 Transported Waste: Not reported  
Date Trans8 Transported Waste: Not reported  
Date Trans9 Transported Waste: Not reported  
Date Trans10 Transported Waste: Not reported  
Date TSDf Received Waste: 07/29/2009  
TSDf EPA Facility Name: Not reported  
QTY Units: Not reported  
Transporter SEQ ID: Not reported  
Transporter-1 Date: Not reported  
Waste SEQ ID: Not reported  
Waste Type Code 2: Not reported

Map ID  
Direction  
Distance  
Elevation

MAP FINDINGS

Site

Database(s)

EDR ID Number  
EPA ID Number

**EAST END WOOD STRIPPERS INC (Continued)**

**1010329115**

Waste Type Code 3: Not reported  
Waste Type Code 4: Not reported  
Waste Type Code 5: Not reported  
Waste Type Code 6: Not reported  
Date Accepted: Not reported  
Manifest Discrepancy Type: Not reported  
Data Entry Number: Not reported  
Was Load Rejected: HOLBROOK, NY 11741  
Reason Load Was Rejected: Not reported

Waste:

Manifest Year: Not reported  
Waste Code: F002  
Hand Code: H141  
Quantity: 1200 P

Manifest Year: Not reported  
Waste Code: F002  
Hand Code: H141  
Quantity: 5 P

Manifest Number: 004072348JJK  
EPA ID: NYR000147389  
Date Shipped: 06/27/2008  
TSDf EPA ID: NJD980536593  
Transporter EPA ID: NYD064748304  
Transporter 2 EPA ID: NJD080631369  
Transporter 3 EPA ID: Not reported  
Transporter 4 EPA ID: Not reported  
Transporter 5 EPA ID: Not reported  
Transporter 6 EPA ID: Not reported  
Transporter 7 EPA ID: Not reported  
Transporter 8 EPA ID: Not reported  
Transporter 9 EPA ID: Not reported  
Transporter 10 EPA ID: Not reported  
Date Trans1 Transported Waste: 06/27/2008  
Date Trans2 Transported Waste: 07/03/2008  
Date Trans3 Transported Waste: Not reported  
Date Trans4 Transported Waste: Not reported  
Date Trans5 Transported Waste: Not reported  
Date Trans6 Transported Waste: Not reported  
Date Trans7 Transported Waste: Not reported  
Date Trans8 Transported Waste: Not reported  
Date Trans9 Transported Waste: Not reported  
Date Trans10 Transported Waste: Not reported  
Date TSDf Received Waste: 07/03/2008  
TSDf EPA Facility Name: Not reported  
QTY Units: Not reported  
Transporter SEQ ID: Not reported  
Transporter-1 Date: Not reported  
Waste SEQ ID: Not reported  
Waste Type Code 2: Not reported  
Waste Type Code 3: Not reported  
Waste Type Code 4: Not reported  
Waste Type Code 5: Not reported  
Waste Type Code 6: Not reported  
Date Accepted: Not reported



Map ID  
Direction  
Distance  
Elevation

MAP FINDINGS

Site

Database(s)

EDR ID Number  
EPA ID Number

**EAST END WOOD STRIPPERS INC (Continued)**

**1010329115**

Manifest Discrepancy Type: Not reported  
Data Entry Number: Not reported  
Was Load Rejected: HOLBROOK, NY 11741  
Reason Load Was Rejected: Not reported

Waste:  
Manifest Year: Not reported  
Waste Code: F002  
Hand Code: H141  
Quantity: 900 P

Manifest Number: 001717972JJK  
EPA ID: NYR000147389  
Date Shipped: 03/07/2008  
TSDf EPA ID: NJD980536593  
Transporter EPA ID: NYD064748304  
Transporter 2 EPA ID: NJD080631369  
Transporter 3 EPA ID: Not reported  
Transporter 4 EPA ID: Not reported  
Transporter 5 EPA ID: Not reported  
Transporter 6 EPA ID: Not reported  
Transporter 7 EPA ID: Not reported  
Transporter 8 EPA ID: Not reported  
Transporter 9 EPA ID: Not reported  
Transporter 10 EPA ID: Not reported  
Date Trans1 Transported Waste: 03/07/2008  
Date Trans2 Transported Waste: 03/14/2008  
Date Trans3 Transported Waste: Not reported  
Date Trans4 Transported Waste: Not reported  
Date Trans5 Transported Waste: Not reported  
Date Trans6 Transported Waste: Not reported  
Date Trans7 Transported Waste: Not reported  
Date Trans8 Transported Waste: Not reported  
Date Trans9 Transported Waste: Not reported  
Date Trans10 Transported Waste: Not reported  
Date TSDf Received Waste: 03/14/2008  
TSDf EPA Facility Name: Not reported  
QTY Units: Not reported  
Transporter SEQ ID: Not reported  
Transporter-1 Date: Not reported  
Waste SEQ ID: Not reported  
Waste Type Code 2: Not reported  
Waste Type Code 3: Not reported  
Waste Type Code 4: Not reported  
Waste Type Code 5: Not reported  
Waste Type Code 6: Not reported  
Date Accepted: Not reported  
Manifest Discrepancy Type: Not reported  
Data Entry Number: Not reported  
Was Load Rejected: HOLBROOK, NY 11741  
Reason Load Was Rejected: Not reported

Waste:  
Manifest Year: Not reported  
Waste Code: F002  
Hand Code: H141  
Quantity: 1200 P

Map ID  
 Direction  
 Distance  
 Elevation

MAP FINDINGS

EDR ID Number  
 EPA ID Number

**AO274**  
**ENE**  
**1/8-1/4**  
**0.246 mi.**  
**1299 ft.**

**METROPOLITAN DETENTION CTR**  
**100 29TH ST**  
**BROOKLYN, NY 11232**  
**Site 1 of 3 in cluster AO**

**RCRA-VSQQ** **1004755666**  
**NY Spills** **NY0000202119**  
**ICIS**  
**US AIRS**  
**NY AIRS**  
**NY MANIFEST**

**Relative:**  
**Higher**  
**Actual:**  
**9 ft.**

**RCRA-VSQQ:**  
 Date Form Received by Agency: 20100831  
 Handler Name: METROPOLITAN DETENTION CENTER  
 Handler Address: 100 29TH ST  
 Handler City,State,Zip: BROOKLYN, NY 11232  
 EPA ID: NY0000202119  
 Contact Name: ANDREW BUTLER  
 Contact Address: 29TH ST  
 Contact City,State,Zip: BROOKLYN, NY 11232  
 Contact Telephone: 718-840-4200 5108  
 Contact Fax: Not reported  
 Contact Email: ABUTLER@BOP.GOV  
 Contact Title: SAFETY MANAGER  
 EPA Region: 02  
 Land Type: Federal  
 Federal Waste Generator Description: Conditionally Exempt Small Quantity Generator  
 Non-Notifier: Not reported  
 Biennial Report Cycle: Not reported  
 Accessibility: Not reported  
 Active Site Indicator: Handler Activities  
 State District Owner: NY  
 State District: NYSDEC R2  
 Mailing Address: 29TH ST  
 Mailing City,State,Zip: BROOKLYN, NY 11232  
 Owner Name: MDC FEDERAL GOVERNMENT  
 Owner Type: Federal  
 Operator Name: ANDREW BUTLER  
 Operator Type: Federal  
 Short-Term Generator Activity: No  
 Importer Activity: No  
 Mixed Waste Generator: No  
 Transporter Activity: No  
 Transfer Facility Activity: No  
 Recycler Activity with Storage: No  
 Small Quantity On-Site Burner Exemption: No  
 Smelting Melting and Refining Furnace Exemption: No  
 Underground Injection Control: No  
 Off-Site Waste Receipt: No  
 Universal Waste Indicator: No  
 Universal Waste Destination Facility: No  
 Federal Universal Waste: No  
 Active Site Fed-Reg Treatment Storage and Disposal Facility: Not reported  
 Active Site Converter Treatment storage and Disposal Facility: Not reported  
 Active Site State-Reg Treatment Storage and Disposal Facility: Not reported  
 Active Site State-Reg Handler: ---  
 Federal Facility Indicator: The land is federally-owned, The site is federally-owned, The site is federally-operated  
 Hazardous Secondary Material Indicator: NN  
 Sub-Part K Indicator: Not reported  
 Commercial TSD Indicator: No  
 Treatment Storage and Disposal Type: Not reported  
 2018 GPRA Permit Baseline: Not on the Baseline

Map ID  
 Direction  
 Distance  
 Elevation

MAP FINDINGS

Site

Database(s)

EDR ID Number  
 EPA ID Number

**METROPOLITAN DETENTION CTR (Continued)**

**1004755666**

2018 GPRA Renewals Baseline:	Not on the Baseline
Permit Renewals Workload Universe:	Not reported
Permit Workload Universe:	Not reported
Permit Progress Universe:	Not reported
Post-Closure Workload Universe:	Not reported
Closure Workload Universe:	Not reported
202 GPRA Corrective Action Baseline:	No
Corrective Action Workload Universe:	No
Subject to Corrective Action Universe:	No
Non-TSDFs Where RCRA CA has Been Imposed Universe:	No
TSDFs Potentially Subject to CA Under 3004 (u)/(v) Universe:	No
TSDFs Only Subject to CA under Discretionary Auth Universe:	No
Corrective Action Priority Ranking:	No NCAPS ranking
Environmental Control Indicator:	No
Institutional Control Indicator:	No
Human Exposure Controls Indicator:	N/A
Groundwater Controls Indicator:	N/A
Operating TSDF Universe:	Not reported
Full Enforcement Universe:	Not reported
Significant Non-Complier Universe:	No
Unaddressed Significant Non-Complier Universe:	No
Addressed Significant Non-Complier Universe:	No
Significant Non-Complier With a Compliance Schedule Universe:	No
Financial Assurance Required:	Not reported
Handler Date of Last Change:	20150414
Recognized Trader-Importer:	No
Recognized Trader-Exporter:	No
Importer of Spent Lead Acid Batteries:	No
Exporter of Spent Lead Acid Batteries:	No
Recycler Activity Without Storage:	Not reported
Manifest Broker:	Not reported
Sub-Part P Indicator:	No

**Hazardous Waste Summary:**

Waste Code: D001  
 Waste Description: IGNITABLE WASTE

Waste Code: F001  
 Waste Description: THE FOLLOWING SPENT HALOGENATED SOLVENTS USED IN DEGREASING: TETRACHLOROETHYLENE, TRICHLOROETHYLENE, METHYLENE CHLORIDE, 1,1,1-TRICHLOROETHANE, CARBON TETRACHLORIDE AND CHLORINATED FLUOROCARBONS; ALL SPENT SOLVENT MIXTURES/BLENDS USED IN DEGREASING CONTAINING, BEFORE USE, A TOTAL OF TEN PERCENT OR MORE (BY VOLUME) OF ONE OR MORE OF THE ABOVE HALOGENATED SOLVENTS OR THOSE SOLVENTS LISTED IN F002, F004, AND F005; AND STILL BOTTOMS FROM THE RECOVERY OF THESE SPENT SOLVENTS AND SPENT SOLVENT MIXTURES.

**Handler - Owner Operator:**

Owner/Operator Indicator:	Owner
Owner/Operator Name:	MDC BROOKLYN
Legal Status:	Federal
Date Became Current:	Not reported
Date Ended Current:	Not reported
Owner/Operator Address:	100 29TH ST
Owner/Operator City,State,Zip:	BROOKLYN, NY 11232

Map ID  
Direction  
Distance  
Elevation

MAP FINDINGS

Site

Database(s)

EDR ID Number  
EPA ID Number

**METROPOLITAN DETENTION CTR (Continued)**

**1004755666**

Owner/Operator Telephone: 718-965-5882  
Owner/Operator Telephone Ext: Not reported  
Owner/Operator Fax: Not reported  
Owner/Operator Email: Not reported

Owner/Operator Indicator: Owner  
Owner/Operator Name: MDC FEDERAL GOVERNMENT  
Legal Status: Federal  
Date Became Current: 19930101  
Date Ended Current: Not reported  
Owner/Operator Address: 100 29TH ST  
Owner/Operator City,State,Zip: BROOKLYN, NY 11232  
Owner/Operator Telephone: Not reported  
Owner/Operator Telephone Ext: Not reported  
Owner/Operator Fax: Not reported  
Owner/Operator Email: Not reported

Owner/Operator Indicator: Operator  
Owner/Operator Name: MDC BROOKLYN  
Legal Status: Federal  
Date Became Current: Not reported  
Date Ended Current: Not reported  
Owner/Operator Address: 100 29TH ST  
Owner/Operator City,State,Zip: BROOKLYN, NY 11232  
Owner/Operator Telephone: 718-965-5882  
Owner/Operator Telephone Ext: Not reported  
Owner/Operator Fax: Not reported  
Owner/Operator Email: Not reported

Owner/Operator Indicator: Operator  
Owner/Operator Name: ANDREW BUTLER  
Legal Status: Federal  
Date Became Current: 20000501  
Date Ended Current: Not reported  
Owner/Operator Address: Not reported  
Owner/Operator City,State,Zip: NY  
Owner/Operator Telephone: Not reported  
Owner/Operator Telephone Ext: Not reported  
Owner/Operator Fax: Not reported  
Owner/Operator Email: Not reported

Owner/Operator Indicator: Owner  
Owner/Operator Name: MDC BROOKLYN  
Legal Status: Federal  
Date Became Current: Not reported  
Date Ended Current: Not reported  
Owner/Operator Address: 100 29TH ST  
Owner/Operator City,State,Zip: BROOKLYN, NY 11232  
Owner/Operator Telephone: 718-965-5882  
Owner/Operator Telephone Ext: Not reported  
Owner/Operator Fax: Not reported  
Owner/Operator Email: Not reported

Historic Generators:  
Receive Date: 20060101  
Handler Name: METROPOLITAN DETENTION CENTER  
Federal Waste Generator Description: Not a generator, verified

Map ID  
Direction  
Distance  
Elevation

MAP FINDINGS

Site

Database(s)

EDR ID Number  
EPA ID Number

**METROPOLITAN DETENTION CTR (Continued)**

**1004755666**

State District Owner: NY  
Large Quantity Handler of Universal Waste: No  
Recognized Trader Importer: No  
Recognized Trader Exporter: No  
Spent Lead Acid Battery Importer: No  
Spent Lead Acid Battery Exporter: No  
Current Record: No  
Non Storage Recycler Activity: Not reported  
Electronic Manifest Broker: Not reported

Receive Date: 20070101  
Handler Name: METROPOLITAN DETENTION CENTER  
Federal Waste Generator Description: Not a generator, verified  
State District Owner: NY  
Large Quantity Handler of Universal Waste: No  
Recognized Trader Importer: No  
Recognized Trader Exporter: No  
Spent Lead Acid Battery Importer: No  
Spent Lead Acid Battery Exporter: No  
Current Record: No  
Non Storage Recycler Activity: Not reported  
Electronic Manifest Broker: Not reported

Receive Date: 19940406  
Handler Name: METROPOLITAN DETENTION CENTER  
Federal Waste Generator Description: Conditionally Exempt Small Quantity Generator  
State District Owner: NY  
Large Quantity Handler of Universal Waste: No  
Recognized Trader Importer: No  
Recognized Trader Exporter: No  
Spent Lead Acid Battery Importer: No  
Spent Lead Acid Battery Exporter: No  
Current Record: No  
Non Storage Recycler Activity: Not reported  
Electronic Manifest Broker: Not reported

Receive Date: 20100831  
Handler Name: METROPOLITAN DETENTION CENTER  
Federal Waste Generator Description: Conditionally Exempt Small Quantity Generator  
State District Owner: NY  
Large Quantity Handler of Universal Waste: No  
Recognized Trader Importer: No  
Recognized Trader Exporter: No  
Spent Lead Acid Battery Importer: No  
Spent Lead Acid Battery Exporter: No  
Current Record: Yes  
Non Storage Recycler Activity: Not reported  
Electronic Manifest Broker: Not reported

List of NAICS Codes and Descriptions:

NAICS Code: 92214  
NAICS Description: CORRECTIONAL INSTITUTIONS

Facility Has Received Notices of Violation:

Found Violation: No  
Agency Which Determined Violation: Not reported

Map ID  
Direction  
Distance  
Elevation

MAP FINDINGS

Site

Database(s)

EDR ID Number  
EPA ID Number

**METROPOLITAN DETENTION CTR (Continued)**

**1004755666**

Violation Short Description:	Not reported
Date Violation was Determined:	Not reported
Actual Return to Compliance Date:	Not reported
Return to Compliance Qualifier:	Not reported
Violation Responsible Agency:	Not reported
Scheduled Compliance Date:	Not reported
Enforcement Identifier:	Not reported
Date of Enforcement Action:	Not reported
Enforcement Responsible Agency:	Not reported
Enforcement Docket Number:	Not reported
Enforcement Attorney:	Not reported
Corrective Action Component:	Not reported
Appeal Initiated Date:	Not reported
Appeal Resolution Date:	Not reported
Disposition Status Date:	Not reported
Disposition Status:	Not reported
Disposition Status Description:	Not reported
Consent/Final Order Sequence Number:	Not reported
Consent/Final Order Respondent Name:	Not reported
Consent/Final Order Lead Agency:	Not reported
Enforcement Type:	Not reported
Enforcement Responsible Person:	Not reported
Enforcement Responsible Sub-Organization:	Not reported
SEP Sequence Number:	Not reported
SEP Expenditure Amount:	Not reported
SEP Scheduled Completion Date:	Not reported
SEP Actual Date:	Not reported
SEP Defaulted Date:	Not reported
SEP Type:	Not reported
SEP Type Description:	Not reported
Proposed Amount:	Not reported
Final Monetary Amount:	Not reported
Paid Amount:	Not reported
Final Count:	Not reported
Final Amount:	Not reported
Found Violation:	No
Agency Which Determined Violation:	Not reported
Violation Short Description:	Not reported
Date Violation was Determined:	Not reported
Actual Return to Compliance Date:	Not reported
Return to Compliance Qualifier:	Not reported
Violation Responsible Agency:	Not reported
Scheduled Compliance Date:	Not reported
Enforcement Identifier:	Not reported
Date of Enforcement Action:	Not reported
Enforcement Responsible Agency:	Not reported
Enforcement Docket Number:	Not reported
Enforcement Attorney:	Not reported
Corrective Action Component:	Not reported
Appeal Initiated Date:	Not reported
Appeal Resolution Date:	Not reported
Disposition Status Date:	Not reported
Disposition Status:	Not reported
Disposition Status Description:	Not reported
Consent/Final Order Sequence Number:	Not reported
Consent/Final Order Respondent Name:	Not reported

Map ID  
Direction  
Distance  
Elevation

MAP FINDINGS

Site

Database(s)

EDR ID Number  
EPA ID Number

**METROPOLITAN DETENTION CTR (Continued)**

**1004755666**

Consent/Final Order Lead Agency: Not reported  
Enforcement Type: Not reported  
Enforcement Responsible Person: Not reported  
Enforcement Responsible Sub-Organization: Not reported  
SEP Sequence Number: Not reported  
SEP Expenditure Amount: Not reported  
SEP Scheduled Completion Date: Not reported  
SEP Actual Date: Not reported  
SEP Defaulted Date: Not reported  
SEP Type: Not reported  
SEP Type Description: Not reported  
Proposed Amount: Not reported  
Final Monetary Amount: Not reported  
Paid Amount: Not reported  
Final Count: Not reported  
Final Amount: Not reported

Evaluation Action Summary:

Evaluation Date: 20020924  
Evaluation Responsible Agency: EPA Contractor/Grantee  
Found Violation: No  
Evaluation Type Description: COMPLIANCE EVALUATION INSPECTION ON-SITE  
Evaluation Responsible Person Identifier: R2STP  
Evaluation Responsible Sub-Organization: RCB  
Actual Return to Compliance Date: Not reported  
Scheduled Compliance Date: Not reported  
Date of Request: Not reported  
Date Response Received: Not reported  
Request Agency: Not reported  
Former Citation: Not reported

Evaluation Date: 20180718  
Evaluation Responsible Agency: EPA  
Found Violation: No  
Evaluation Type Description: COMPLIANCE EVALUATION INSPECTION ON-SITE  
Evaluation Responsible Person Identifier: R2CZ  
Evaluation Responsible Sub-Organization: CAPSB  
Actual Return to Compliance Date: Not reported  
Scheduled Compliance Date: Not reported  
Date of Request: Not reported  
Date Response Received: Not reported  
Request Agency: Not reported  
Former Citation: Not reported

SPILLS:

Name: METROPOL. DETENTION CENTE  
Address: 100 29TH ST  
City,State,Zip: BROOKLYN, NY  
Spill Number/Closed Date: 9806208 / 1998-10-21  
Facility ID: 9806208  
Facility Type: ER  
DER Facility ID: 263564  
Site ID: 327427  
DEC Region: 2  
Spill Cause: Equipment Failure

Map ID  
Direction  
Distance  
Elevation

MAP FINDINGS

Site

Database(s)

EDR ID Number  
EPA ID Number

**METROPOLITAN DETENTION CTR (Continued)**

**1004755666**

Spill Class: C3  
SWIS: 2401  
Spill Date: 1998-08-10  
Investigator: MCTIBBE  
Referred To: Not reported  
Reported to Dept: 1998-08-19  
CID: 371  
Water Affected: Not reported  
Spill Source: Institutional, Educational, Gov., Other  
Spill Notifier: Responsible Party  
Cleanup Ceased: Not reported  
Cleanup Meets Std: False  
Last Inspection: Not reported  
Recommended Penalty: False  
UST Trust: False  
Remediation Phase: 0  
Date Entered In Computer: 1998-08-19  
Spill Record Last Update: 2002-05-20  
Spiller Name: DOROTHY  
Spiller Company: METROPOL. DETENTION CENTE  
Spiller Address: 100 29TH ST  
Spiller Company: 001  
Contact Name: DOROTHY  
DEC Memo: "Prior to Sept, 2004 data translation this spill Lead\_DEC Field was TIBBE 12-14 PIECE OF PIPE. WATER SEEPS INTO BUILDING WHEN IT RAINS. APPARENTLY TIED INTO SEWER LINE.DOROTHY IS REQUESTING A CALL-BACK FAXED TO DEP. FROM DEP FAR DIRECTION ON WHAT SHE SHOULD DO. NOT A SPILL."  
Remarks: "CALLER DISCOVERED WATER COMING UP THRU GROUND NEAR BUILDING - THEY RENTED SOME SORT OF APPARATUS TO DIG AND FOUND A LARGE PIPE SHE BELIEVES TO BE SEWER - BUT SHE HAS NO INTENTION OF CALLING A PLUMBER TO FIX LEAK."  
All Materials:  
Site ID: 327427  
Operable Unit ID: 1063860  
Operable Unit: 01  
Material ID: 317381  
Material Code: 0064A  
Material Name: unknown material  
Case No.: Not reported  
Material FA: Other  
Quantity: .00  
Units: G  
Recovered: .00  
Oxygenate: Not reported  
ICIS:  
Enforcement Action ID: NY000A0000261020020900307  
FRS ID: 110001609518  
Action Name: METROPOLITAN DETENTION CTR 36047P002100307  
Facility Name: METROPOLITAN DETENTION CTR  
Facility Address: 100 29TH ST  
BROOKLYN, NY 11232  
Enforcement Action Type: Administrative Order  
Facility County: KINGS



Map ID  
Direction  
Distance  
Elevation

MAP FINDINGS

Site

Database(s)

EDR ID Number  
EPA ID Number

**METROPOLITAN DETENTION CTR (Continued)**

**1004755666**

Program System Acronym: AIR  
Enforcement Action Forum Desc: Administrative - Formal  
EA Type Code: SCAAO  
Facility SIC Code: 9223  
Federal Facility ID: Not reported  
Latitude in Decimal Degrees: 40.659789  
Longitude in Decimal Degrees: -74.002767  
Permit Type Desc: Not reported  
Program System Acronym: NY0000002610200209  
Facility NAICS Code: 922140  
Tribal Land Code: Not reported

Enforcement Action ID: NY000A0000261020020900304  
FRS ID: 110001609518  
Action Name: METROPOLITAN DETENTION CTR 36047P002100304  
Facility Name: METROPOLITAN DETENTION CTR  
Facility Address: 100 29TH ST  
BROOKLYN, NY 11232

Enforcement Action Type: Notice of Violation  
Facility County: KINGS  
Program System Acronym: AIR  
Enforcement Action Forum Desc: Administrative - Informal  
EA Type Code: NOV  
Facility SIC Code: 9223  
Federal Facility ID: Not reported  
Latitude in Decimal Degrees: 40.659789  
Longitude in Decimal Degrees: -74.002767  
Permit Type Desc: Not reported  
Program System Acronym: NY0000002610200209  
Facility NAICS Code: 922140  
Tribal Land Code: Not reported

Enforcement Action ID: NY000A0000261020020900301  
FRS ID: 110001609518  
Action Name: METROPOLITAN DETENTION CTR 36047P002100301  
Facility Name: METROPOLITAN DETENTION CTR  
Facility Address: 100 29TH ST  
BROOKLYN, NY 11232

Enforcement Action Type: Notice of Violation  
Facility County: KINGS  
Program System Acronym: AIR  
Enforcement Action Forum Desc: Administrative - Informal  
EA Type Code: NOV  
Facility SIC Code: 9223  
Federal Facility ID: Not reported  
Latitude in Decimal Degrees: 40.659789  
Longitude in Decimal Degrees: -74.002767  
Permit Type Desc: Not reported  
Program System Acronym: NY0000002610200209  
Facility NAICS Code: 922140  
Tribal Land Code: Not reported

Enforcement Action ID: NY000A0000261020020900003  
FRS ID: 110001609518  
Action Name: METROPOLITAN DETENTION CTR 36047P002100003  
Facility Name: METROPOLITAN DETENTION CTR  
Facility Address: 100 29TH ST

Map ID  
Direction  
Distance  
Elevation

MAP FINDINGS

Site

Database(s)

EDR ID Number  
EPA ID Number

**METROPOLITAN DETENTION CTR (Continued)**

**1004755666**

BROOKLYN, NY 11232  
Enforcement Action Type: Notice of Violation  
Facility County: KINGS  
Program System Acronym: AIR  
Enforcement Action Forum Desc: Administrative - Informal  
EA Type Code: NOV  
Facility SIC Code: 9223  
Federal Facility ID: Not reported  
Latitude in Decimal Degrees: 40.659789  
Longitude in Decimal Degrees: -74.002767  
Permit Type Desc: Not reported  
Program System Acronym: NY0000002610200209  
Facility NAICS Code: 922140  
Tribal Land Code: Not reported

US AIRS (AFS):

Envid: 1004755666  
Region Code: 02  
County Code: NY047  
Programmatic ID: AIR NY0000002610200209  
Facility Registry ID: 110001609518  
D and B Number: Not reported  
Facility Site Name: METROPOLITAN DETENTION CTR  
Primary SIC Code: 9223  
NAICS Code: 922140  
Default Air Classification Code: SMI  
Facility Type of Ownership Code: FDF  
Air CMS Category Code: Not reported  
HPV Status: Not reported

US AIRS (AFS):

Region Code: 02  
Programmatic ID: AIR NY0000002610200209  
Facility Registry ID: 110001609518  
Air Operating Status Code: OPR  
Default Air Classification Code: SMI  
Air Program: New Source Review Permit Requirements  
Activity Date: Not reported  
Activity Status Date: 2002-09-12 00:00:00  
Activity Group: Case File  
Activity Type: Case File  
Activity Status: Resolved

Region Code: 02  
Programmatic ID: AIR NY0000002610200209  
Facility Registry ID: 110001609518  
Air Operating Status Code: OPR  
Default Air Classification Code: SMI  
Air Program: New Source Review Permit Requirements  
Activity Date: 2001-12-10 00:00:00  
Activity Status Date: Not reported  
Activity Group: Compliance Monitoring  
Activity Type: Inspection/Evaluation  
Activity Status: Not reported

Region Code: 02

Map ID  
Direction  
Distance  
Elevation

MAP FINDINGS

Site

Database(s)

EDR ID Number  
EPA ID Number

**METROPOLITAN DETENTION CTR (Continued)**

**1004755666**

Programmatic ID: AIR NY0000002610200209  
Facility Registry ID: 110001609518  
Air Operating Status Code: OPR  
Default Air Classification Code: SMI  
Air Program: New Source Review Permit Requirements  
Activity Date: 2002-09-12 00:00:00  
Activity Status Date: 2002-09-12 00:00:00  
Activity Group: Enforcement Action  
Activity Type: Administrative - Formal  
Activity Status: Final Order Issued

Region Code: 02  
Programmatic ID: AIR NY0000002610200209  
Facility Registry ID: 110001609518  
Air Operating Status Code: OPR  
Default Air Classification Code: SMI  
Air Program: New Source Review Permit Requirements  
Activity Date: 2001-12-10 00:00:00  
Activity Status Date: 2001-12-10 00:00:00  
Activity Group: Enforcement Action  
Activity Type: Administrative - Informal  
Activity Status: Achieved

Region Code: 02  
Programmatic ID: AIR NY0000002610200209  
Facility Registry ID: 110001609518  
Air Operating Status Code: OPR  
Default Air Classification Code: SMI  
Air Program: State Implementation Plan for National Primary and Secondary Ambient Air Quality Standards  
Activity Date: Not reported  
Activity Status Date: 2002-09-12 00:00:00  
Activity Group: Case File  
Activity Type: Case File  
Activity Status: Resolved

Region Code: 02  
Programmatic ID: AIR NY0000002610200209  
Facility Registry ID: 110001609518  
Air Operating Status Code: OPR  
Default Air Classification Code: SMI  
Air Program: State Implementation Plan for National Primary and Secondary Ambient Air Quality Standards  
Activity Date: 1999-02-23 00:00:00  
Activity Status Date: Not reported  
Activity Group: Compliance Monitoring  
Activity Type: Inspection/Evaluation  
Activity Status: Not reported

Region Code: 02  
Programmatic ID: AIR NY0000002610200209  
Facility Registry ID: 110001609518  
Air Operating Status Code: OPR  
Default Air Classification Code: SMI  
Air Program: State Implementation Plan for National Primary and Secondary Ambient Air Quality Standards  
Activity Date: 1999-12-10 00:00:00  
Activity Status Date: Not reported  
Activity Group: Compliance Monitoring  
Activity Type: Inspection/Evaluation

Map ID  
Direction  
Distance  
Elevation

MAP FINDINGS

Site

Database(s)

EDR ID Number  
EPA ID Number

**METROPOLITAN DETENTION CTR (Continued)**

**1004755666**

Activity Status: Not reported

Region Code: 02  
Programmatic ID: AIR NY0000002610200209  
Facility Registry ID: 110001609518  
Air Operating Status Code: OPR  
Default Air Classification Code: SMI  
Air Program: State Implementation Plan for National Primary and Secondary Ambient Air Quality Standards  
Activity Date: 2001-12-10 00:00:00  
Activity Status Date: Not reported  
Activity Group: Compliance Monitoring  
Activity Type: Inspection/Evaluation  
Activity Status: Not reported

Region Code: 02  
Programmatic ID: AIR NY0000002610200209  
Facility Registry ID: 110001609518  
Air Operating Status Code: OPR  
Default Air Classification Code: SMI  
Air Program: State Implementation Plan for National Primary and Secondary Ambient Air Quality Standards  
Activity Date: 2002-09-12 00:00:00  
Activity Status Date: 2002-09-12 00:00:00  
Activity Group: Enforcement Action  
Activity Type: Administrative - Formal  
Activity Status: Final Order Issued

Region Code: 02  
Programmatic ID: AIR NY0000002610200209  
Facility Registry ID: 110001609518  
Air Operating Status Code: OPR  
Default Air Classification Code: SMI  
Air Program: State Implementation Plan for National Primary and Secondary Ambient Air Quality Standards  
Activity Date: 2000-02-22 00:00:00  
Activity Status Date: 2000-02-22 00:00:00  
Activity Group: Enforcement Action  
Activity Type: Administrative - Informal  
Activity Status: Achieved

Region Code: 02  
Programmatic ID: AIR NY0000002610200209  
Facility Registry ID: 110001609518  
Air Operating Status Code: OPR  
Default Air Classification Code: SMI  
Air Program: State Implementation Plan for National Primary and Secondary Ambient Air Quality Standards  
Activity Date: 2000-02-28 00:00:00  
Activity Status Date: 2000-02-28 00:00:00  
Activity Group: Enforcement Action  
Activity Type: Administrative - Informal  
Activity Status: Achieved

Region Code: 02  
Programmatic ID: AIR NY0000002610200209  
Facility Registry ID: 110001609518  
Air Operating Status Code: OPR  
Default Air Classification Code: SMI  
Air Program: State Implementation Plan for National Primary and Secondary Ambient Air Quality Standards  
Activity Date: 2001-12-10 00:00:00

Map ID  
Direction  
Distance  
Elevation

MAP FINDINGS

Site

Database(s)

EDR ID Number  
EPA ID Number

**METROPOLITAN DETENTION CTR (Continued)**

**1004755666**

Activity Status Date: 2001-12-10 00:00:00  
Activity Group: Enforcement Action  
Activity Type: Administrative - Informal  
Activity Status: Achieved

Region Code: 02  
Programmatic ID: AIR NY0000002610200209  
Facility Registry ID: 110001609518  
Air Operating Status Code: OPR  
Default Air Classification Code: SMI  
Air Program: Title V Permits  
Activity Date: Not reported  
Activity Status Date: 2002-09-12 00:00:00  
Activity Group: Case File  
Activity Type: Case File  
Activity Status: Resolved

Region Code: 02  
Programmatic ID: AIR NY0000002610200209  
Facility Registry ID: 110001609518  
Air Operating Status Code: OPR  
Default Air Classification Code: SMI  
Air Program: Title V Permits  
Activity Date: 2001-12-10 00:00:00  
Activity Status Date: Not reported  
Activity Group: Compliance Monitoring  
Activity Type: Inspection/Evaluation  
Activity Status: Not reported

Region Code: 02  
Programmatic ID: AIR NY0000002610200209  
Facility Registry ID: 110001609518  
Air Operating Status Code: OPR  
Default Air Classification Code: SMI  
Air Program: Title V Permits  
Activity Date: 2002-09-12 00:00:00  
Activity Status Date: 2002-09-12 00:00:00  
Activity Group: Enforcement Action  
Activity Type: Administrative - Formal  
Activity Status: Final Order Issued

Region Code: 02  
Programmatic ID: AIR NY0000002610200209  
Facility Registry ID: 110001609518  
Air Operating Status Code: OPR  
Default Air Classification Code: SMI  
Air Program: Title V Permits  
Activity Date: 2001-12-10 00:00:00  
Activity Status Date: 2001-12-10 00:00:00  
Activity Group: Enforcement Action  
Activity Type: Administrative - Informal  
Activity Status: Achieved

Region Code: 02  
Programmatic ID: AIR NY0000002610200209  
Facility Registry ID: 110001609518  
Air Operating Status Code: OPR

Map ID  
Direction  
Distance  
Elevation

MAP FINDINGS

Site

Database(s)

EDR ID Number  
EPA ID Number

**METROPOLITAN DETENTION CTR (Continued)**

**1004755666**

Default Air Classification Code: SMI  
Air Program: New Source Performance Standards  
Activity Date: Not reported  
Activity Status Date: 2002-09-12 00:00:00  
Activity Group: Case File  
Activity Type: Case File  
Activity Status: Resolved

Region Code: 02  
Programmatic ID: AIR NY0000002610200209  
Facility Registry ID: 110001609518  
Air Operating Status Code: OPR  
Default Air Classification Code: SMI  
Air Program: New Source Performance Standards  
Activity Date: 2001-12-10 00:00:00  
Activity Status Date: Not reported  
Activity Group: Compliance Monitoring  
Activity Type: Inspection/Evaluation  
Activity Status: Not reported

Region Code: 02  
Programmatic ID: AIR NY0000002610200209  
Facility Registry ID: 110001609518  
Air Operating Status Code: OPR  
Default Air Classification Code: SMI  
Air Program: New Source Performance Standards  
Activity Date: 2002-09-12 00:00:00  
Activity Status Date: 2002-09-12 00:00:00  
Activity Group: Enforcement Action  
Activity Type: Administrative - Formal  
Activity Status: Final Order Issued

Region Code: 02  
Programmatic ID: AIR NY0000002610200209  
Facility Registry ID: 110001609518  
Air Operating Status Code: OPR  
Default Air Classification Code: SMI  
Air Program: New Source Performance Standards  
Activity Date: 2001-12-10 00:00:00  
Activity Status Date: 2001-12-10 00:00:00  
Activity Group: Enforcement Action  
Activity Type: Administrative - Informal  
Activity Status: Achieved

**AIRS:**

Name: METROPOLITAN DETENTION CTR  
Address: 100 29TH ST  
City,State,Zip: BROOKLYN, NY 11232  
DECID: 2610200209  
Process ID: Not reported  
Latitude: Not reported  
Longitude: Not reported  
FIPS Code: Not reported  
Auth Type Code: AFR

Permit Status: Issued

Map ID  
Direction  
Distance  
Elevation

MAP FINDINGS

Site

Database(s)

EDR ID Number  
EPA ID Number

**METROPOLITAN DETENTION CTR (Continued)**

**1004755666**

Auth Status Code: 2  
Emissions: Not reported  
Issue date: 07/19/2011  
Expired Date: Not reported  
Emission Unit date: Not reported  
Contamination: Not reported  
EPA Control Code: Not reported  
Control Eff: Not reported  
Unit: Not reported

Permit Status: Expired  
Auth Status Code: 7  
Emissions: Not reported  
Issue date: 03/29/2002  
Expired Date: 10/12/2010  
Emission Unit date: Not reported  
Contamination: Not reported  
EPA Control Code: Not reported  
Control Eff: Not reported  
Unit: Not reported

**NY MANIFEST:**

Name: METROPOLITAN DETENTION CTR  
Address: 100 29TH ST  
City,State,Zip: BROOKLYN, NY 11232  
Country: USA  
EPA ID: NY0000202119  
Facility Status: Not reported  
Location Address 1: 80-100 29TH ST  
Code: BP  
Location Address 2: Not reported  
Total Tanks: Not reported  
Location City: BROOKLYN  
Location State: NY  
Location Zip: 11232  
Location Zip 4: Not reported

**NY MANIFEST:**

EPAID: NY0000202119  
Mailing Name: METROPOLITAN DETENTION CTR  
Mailing Contact: BRIAN STOVALL  
Mailing Address 1: 100 29TH STREET  
Mailing Address 2: Not reported  
Mailing City: BROOKLYN  
Mailing State: NY  
Mailing Zip: 11201  
Mailing Zip 4: Not reported  
Mailing Country: USA  
Mailing Phone: 7188321039

**NY MANIFEST:**

Document ID: Not reported  
Manifest Status: Not reported  
seq: Not reported  
Year: 2018  
Trans1 State ID: PAD982661381  
Trans2 State ID: Not reported

Map ID  
 Direction  
 Distance  
 Elevation

MAP FINDINGS

Site

Database(s)

EDR ID Number  
 EPA ID Number

**METROPOLITAN DETENTION CTR (Continued)**

**1004755666**

Generator Ship Date: 12/11/2017  
 Trans1 Recv Date: 12/11/2017  
 Trans2 Recv Date: Not reported  
 TSD Site Recv Date: 12/21/2017  
 Part A Recv Date: Not reported  
 Part B Recv Date: Not reported  
 Generator EPA ID: NY0000202119  
 Trans1 EPA ID: Not reported  
 Trans2 EPA ID: Not reported  
 TSDF ID 1: RID040098352  
 TSDF ID 2: Not reported  
 Manifest Tracking Number: 010841253FLE  
 Import Indicator: N  
 Export Indicator: N  
 Discr Quantity Indicator: N  
 Discr Type Indicator: N  
 Discr Residue Indicator: N  
 Discr Partial Reject Indicator: N  
 Discr Full Reject Indicator: N  
 Manifest Ref Number: Not reported  
 Alt Facility RCRA ID: Not reported  
 Alt Facility Sign Date: Not reported  
 MGMT Method Type Code: H141  
 Waste Code: Not reported  
 Waste Code: Not reported  
 Waste Code: Not reported  
 Waste Code: Not reported  
 Waste Code: Not reported  
 Waste Code: Not reported  
 Quantity: 66  
 Units: P - Pounds  
 Number of Containers: 4  
 Container Type: CF - Fiber or plastic boxes, cartons  
 Handling Method: B Incineration, heat recovery, burning.  
 Specific Gravity: 1  
 Waste Code: Not reported  
 Waste Code 1\_2: D007  
 Waste Code 1\_3: D010  
 Waste Code 1\_4: Not reported  
 Waste Code 1\_5: Not reported  
 Waste Code 1\_6: Not reported

**AO275 METROPOLITAN DETENTION CTR**  
**ENE 100 29TH ST**  
**1/8-1/4 BROOKLYN, NY 11232**  
**0.246 mi.**  
**1299 ft. Site 2 of 3 in cluster AO**

**NJ MANIFEST S108793877**  
**N/A**

**Relative:** NJ MANIFEST:  
**Higher** EPA Id: NY0000202119  
 Mail Address: 100 29TH ST  
**Actual:** Mail City/State/Zip: BROOKLYN 11232  
 Facility Phone: 7188321039  
 Emergency Phone: Not reported  
 Contact: BRIAN STOVAL  
 Comments: Not reported  
 SIC Code: Not reported



Map ID  
Direction  
Distance  
Elevation

MAP FINDINGS

Site

Database(s)

EDR ID Number  
EPA ID Number

**METROPOLITAN DETENTION CTR (Continued)**

**S108793877**

County: 00  
Municipal: 00  
Previous EPA Id: Not reported  
Gen Flag: X  
Trans Flag: Not reported  
TSDf Flag: Not reported  
Name Change: Not reported  
Date Change: Not reported

Manifest:

Manifest Number: 004072323JJK  
EPA ID: NY0000202119  
Date Shipped: 06/16/2008  
TSDf EPA ID: NJD980536593  
Transporter EPA ID: NYD064748304  
Transporter 2 EPA ID: NJD080631369  
Transporter 3 EPA ID: Not reported  
Transporter 4 EPA ID: Not reported  
Transporter 5 EPA ID: Not reported  
Transporter 6 EPA ID: Not reported  
Transporter 7 EPA ID: Not reported  
Transporter 8 EPA ID: Not reported  
Transporter 9 EPA ID: Not reported  
Transporter 10 EPA ID: Not reported  
Date Trans1 Transported Waste: 06/16/2008  
Date Trans2 Transported Waste: 06/19/2008  
Date Trans3 Transported Waste: Not reported  
Date Trans4 Transported Waste: Not reported  
Date Trans5 Transported Waste: Not reported  
Date Trans6 Transported Waste: Not reported  
Date Trans7 Transported Waste: Not reported  
Date Trans8 Transported Waste: Not reported  
Date Trans9 Transported Waste: Not reported  
Date Trans10 Transported Waste: Not reported  
Date TSDf Received Waste: 06/19/2008  
TSDf EPA Facility Name: Not reported  
QTY Units: Not reported  
Transporter SEQ ID: Not reported  
Transporter-1 Date: Not reported  
Waste SEQ ID: Not reported  
Waste Type Code 2: Not reported  
Waste Type Code 3: Not reported  
Waste Type Code 4: Not reported  
Waste Type Code 5: Not reported  
Waste Type Code 6: Not reported  
Date Accepted: Not reported  
Manifest Discrepancy Type: Not reported  
Data Entry Number: Not reported  
Was Load Rejected: BROOKLYN 11232  
Reason Load Was Rejected: Not reported

Waste:

Manifest Year: Not reported  
Waste Code: D001  
Hand Code: H141  
Quantity: 32 G

Map ID  
Direction  
Distance  
Elevation

MAP FINDINGS

Site

Database(s)

EDR ID Number  
EPA ID Number

**METROPOLITAN DETENTION CTR (Continued)**

**S108793877**

Manifest Number: 001416937JJK  
EPA ID: NY0000202119  
Date Shipped: 05/10/2007  
TSDf EPA ID: NJD002454544  
Transporter EPA ID: NYD064748304  
Transporter 2 EPA ID: NJD002454544  
Transporter 3 EPA ID: Not reported  
Transporter 4 EPA ID: Not reported  
Transporter 5 EPA ID: Not reported  
Transporter 6 EPA ID: Not reported  
Transporter 7 EPA ID: Not reported  
Transporter 8 EPA ID: Not reported  
Transporter 9 EPA ID: Not reported  
Transporter 10 EPA ID: Not reported  
Date Trans1 Transported Waste: 05/10/2007  
Date Trans2 Transported Waste: 05/15/2007  
Date Trans3 Transported Waste: Not reported  
Date Trans4 Transported Waste: Not reported  
Date Trans5 Transported Waste: Not reported  
Date Trans6 Transported Waste: Not reported  
Date Trans7 Transported Waste: Not reported  
Date Trans8 Transported Waste: Not reported  
Date Trans9 Transported Waste: Not reported  
Date Trans10 Transported Waste: Not reported  
Date TSDf Received Waste: 05/15/2007  
TSDf EPA Facility Name: Not reported  
QTY Units: Not reported  
Transporter SEQ ID: Not reported  
Transporter-1 Date: Not reported  
Waste SEQ ID: Not reported  
Waste Type Code 2: Not reported  
Waste Type Code 3: Not reported  
Waste Type Code 4: Not reported  
Waste Type Code 5: Not reported  
Waste Type Code 6: Not reported  
Date Accepted: Not reported  
Manifest Discrepancy Type: Not reported  
Data Entry Number: Not reported  
Was Load Rejected: BROOKLYN 11232  
Reason Load Was Rejected: Not reported

Waste:

Manifest Year: Not reported  
Waste Code: D001  
Hand Code: H06  
Quantity: 40 G

Manifest Number: 004072242JJK  
EPA ID: NY0000202119  
Date Shipped: 08/13/2008  
TSDf EPA ID: NJD980536593  
Transporter EPA ID: NYD064748304  
Transporter 2 EPA ID: NJD080631369  
Transporter 3 EPA ID: Not reported  
Transporter 4 EPA ID: Not reported  
Transporter 5 EPA ID: Not reported  
Transporter 6 EPA ID: Not reported

Map ID  
Direction  
Distance  
Elevation

MAP FINDINGS

Site

Database(s)

EDR ID Number  
EPA ID Number

**METROPOLITAN DETENTION CTR (Continued)**

**S108793877**

Transporter 7 EPA ID: Not reported  
Transporter 8 EPA ID: Not reported  
Transporter 9 EPA ID: Not reported  
Transporter 10 EPA ID: Not reported  
Date Trans1 Transported Waste: 08/13/2008  
Date Trans2 Transported Waste: 08/22/2008  
Date Trans3 Transported Waste: Not reported  
Date Trans4 Transported Waste: Not reported  
Date Trans5 Transported Waste: Not reported  
Date Trans6 Transported Waste: Not reported  
Date Trans7 Transported Waste: Not reported  
Date Trans8 Transported Waste: Not reported  
Date Trans9 Transported Waste: Not reported  
Date Trans10 Transported Waste: Not reported  
Date TSDf Received Waste: 08/22/2008  
TSDf EPA Facility Name: Not reported  
QTY Units: Not reported  
Transporter SEQ ID: Not reported  
Transporter-1 Date: Not reported  
Waste SEQ ID: Not reported  
Waste Type Code 2: Not reported  
Waste Type Code 3: Not reported  
Waste Type Code 4: Not reported  
Waste Type Code 5: Not reported  
Waste Type Code 6: Not reported  
Date Accepted: Not reported  
Manifest Discrepancy Type: Not reported  
Data Entry Number: Not reported  
Was Load Rejected: BROOKLYN 11232  
Reason Load Was Rejected: Not reported

Waste:

Manifest Year: Not reported  
Waste Code: D008  
Hand Code: H141  
Quantity: 325 P

Manifest Number: 004718798JJK  
EPA ID: NY0000202119  
Date Shipped: 05/21/2009  
TSDf EPA ID: NJD980536593  
Transporter EPA ID: NYD064748304  
Transporter 2 EPA ID: NJD080631369  
Transporter 3 EPA ID: Not reported  
Transporter 4 EPA ID: Not reported  
Transporter 5 EPA ID: Not reported  
Transporter 6 EPA ID: Not reported  
Transporter 7 EPA ID: Not reported  
Transporter 8 EPA ID: Not reported  
Transporter 9 EPA ID: Not reported  
Transporter 10 EPA ID: Not reported  
Date Trans1 Transported Waste: 05/21/2009  
Date Trans2 Transported Waste: 05/29/2009  
Date Trans3 Transported Waste: Not reported  
Date Trans4 Transported Waste: Not reported  
Date Trans5 Transported Waste: Not reported  
Date Trans6 Transported Waste: Not reported

Map ID  
 Direction  
 Distance  
 Elevation

MAP FINDINGS

Site

Database(s)

EDR ID Number  
 EPA ID Number

**METROPOLITAN DETENTION CTR (Continued)**

**S108793877**

Date Trans7 Transported Waste: Not reported  
 Date Trans8 Transported Waste: Not reported  
 Date Trans9 Transported Waste: Not reported  
 Date Trans10 Transported Waste: Not reported  
 Date TSDf Received Waste: 06/05/2009  
 TSDf EPA Facility Name: Not reported  
 QTY Units: Not reported  
 Transporter SEQ ID: Not reported  
 Transporter-1 Date: Not reported  
 Waste SEQ ID: Not reported  
 Waste Type Code 2: Not reported  
 Waste Type Code 3: Not reported  
 Waste Type Code 4: Not reported  
 Waste Type Code 5: Not reported  
 Waste Type Code 6: Not reported  
 Date Accepted: Not reported  
 Manifest Discrepancy Type: Not reported  
 Data Entry Number: Not reported  
 Was Load Rejected: BROOKLYN 11232  
 Reason Load Was Rejected: Not reported

Waste:  
 Manifest Year: Not reported  
 Waste Code: D001  
 Hand Code: H141  
 Quantity: 120 P

**AN276**  
**SSE**  
**1/8-1/4**  
**0.247 mi.**  
**1305 ft.**

**CON EDISON SERVICE BOX: 48289**  
**319 42ND ST**  
**BROOKLYN, NY 11232**  
**Site 2 of 2 in cluster AN**

**RCRA NonGen / NLR 1016965508**  
**NY MANIFEST NYP004383857**

**Relative:**  
**Higher**  
**Actual:**  
**34 ft.**

RCRA NonGen / NLR:  
 Date Form Received by Agency: 20131130  
 Handler Name: CON EDISON SERVICE BOX: 48289  
 Handler Address: 319 42ND ST  
 Handler City,State,Zip: BROOKLYN, NY 11232  
 EPA ID: NYP004383857  
 Contact Name: THOMAS TEELING  
 Contact Address: Not reported  
 Contact City,State,Zip: Not reported  
 Contact Telephone: 212-460-3770  
 Contact Fax: Not reported  
 Contact Email: Not reported  
 Contact Title: SENIOR SCIENTIST  
 EPA Region: 02  
 Land Type: Private  
 Federal Waste Generator Description: Not a generator, verified  
 Non-Notifier: Not reported  
 Biennial Report Cycle: Not reported  
 Accessibility: Not reported  
 Active Site Indicator: Not reported  
 State District Owner: NY  
 State District: NYSDEC R2

Map ID  
Direction  
Distance  
Elevation

MAP FINDINGS

Site

Database(s)

EDR ID Number  
EPA ID Number

**CON EDISON SERVICE BOX: 48289 (Continued)**

**1016965508**

Mailing Address:	IRVING PL, 15TH FL NE
Mailing City,State,Zip:	NEW YORK, NY 10003
Owner Name:	Not reported
Owner Type:	Not reported
Operator Name:	Not reported
Operator Type:	Not reported
Short-Term Generator Activity:	No
Importer Activity:	No
Mixed Waste Generator:	No
Transporter Activity:	No
Transfer Facility Activity:	No
Recycler Activity with Storage:	No
Small Quantity On-Site Burner Exemption:	No
Smelting Melting and Refining Furnace Exemption:	No
Underground Injection Control:	No
Off-Site Waste Receipt:	No
Universal Waste Indicator:	No
Universal Waste Destination Facility:	No
Federal Universal Waste:	No
Active Site Fed-Reg Treatment Storage and Disposal Facility:	Not reported
Active Site Converter Treatment storage and Disposal Facility:	Not reported
Active Site State-Reg Treatment Storage and Disposal Facility:	Not reported
Active Site State-Reg Handler:	---
Federal Facility Indicator:	Not reported
Hazardous Secondary Material Indicator:	NN
Sub-Part K Indicator:	Not reported
Commercial TSD Indicator:	No
Treatment Storage and Disposal Type:	Not reported
2018 GPRA Permit Baseline:	Not on the Baseline
2018 GPRA Renewals Baseline:	Not on the Baseline
Permit Renewals Workload Universe:	Not reported
Permit Workload Universe:	Not reported
Permit Progress Universe:	Not reported
Post-Closure Workload Universe:	Not reported
Closure Workload Universe:	Not reported
202 GPRA Corrective Action Baseline:	No
Corrective Action Workload Universe:	No
Subject to Corrective Action Universe:	No
Non-TSDFs Where RCRA CA has Been Imposed Universe:	No
TSDFs Potentially Subject to CA Under 3004 (u)/(v) Universe:	No
TSDFs Only Subject to CA under Discretionary Auth Universe:	No
Corrective Action Priority Ranking:	No NCAPS ranking
Environmental Control Indicator:	No
Institutional Control Indicator:	No
Human Exposure Controls Indicator:	N/A
Groundwater Controls Indicator:	N/A
Operating TSDF Universe:	Not reported
Full Enforcement Universe:	Not reported
Significant Non-Complier Universe:	No
Unaddressed Significant Non-Complier Universe:	No
Addressed Significant Non-Complier Universe:	No
Significant Non-Complier With a Compliance Schedule Universe:	No
Financial Assurance Required:	Not reported
Handler Date of Last Change:	20140701
Recognized Trader-Importer:	No
Recognized Trader-Exporter:	No
Importer of Spent Lead Acid Batteries:	No

Map ID  
Direction  
Distance  
Elevation

MAP FINDINGS

Site

Database(s)

EDR ID Number  
EPA ID Number

**CON EDISON SERVICE BOX: 48289 (Continued)**

**1016965508**

Exporter of Spent Lead Acid Batteries: No  
Recycler Activity Without Storage: Not reported  
Manifest Broker: Not reported  
Sub-Part P Indicator: No

Historic Generators:

Receive Date: 20131031  
Handler Name: CON EDISON SERVICE BOX: 48289  
Federal Waste Generator Description: Conditionally Exempt Small Quantity Generator  
State District Owner: NY  
Large Quantity Handler of Universal Waste: No  
Recognized Trader Importer: No  
Recognized Trader Exporter: No  
Spent Lead Acid Battery Importer: No  
Spent Lead Acid Battery Exporter: No  
Current Record: No  
Non Storage Recycler Activity: Not reported  
Electronic Manifest Broker: Not reported

Receive Date: 20131130  
Handler Name: CON EDISON SERVICE BOX: 48289  
Federal Waste Generator Description: Not a generator, verified  
State District Owner: NY  
Large Quantity Handler of Universal Waste: No  
Recognized Trader Importer: No  
Recognized Trader Exporter: No  
Spent Lead Acid Battery Importer: No  
Spent Lead Acid Battery Exporter: No  
Current Record: Yes  
Non Storage Recycler Activity: Not reported  
Electronic Manifest Broker: Not reported

List of NAICS Codes and Descriptions:

NAICS Codes: No NAICS Codes Found

Facility Has Received Notices of Violations:

Violations: No Violations Found

Evaluation Action Summary:

Evaluations: No Evaluations Found

NY MANIFEST:

Name: CON EDISON  
Address: 319 42ND ST  
City,State,Zip: BROOKLYN, NY 11232  
Country: USA  
EPA ID: NYP004383857  
Facility Status: Not reported  
Location Address 1: 319 42ND ST  
Code: BP  
Location Address 2: SB483389  
Total Tanks: Not reported  
Location City: BROOKLYN

Map ID  
Direction  
Distance  
Elevation

MAP FINDINGS

Site

Database(s)

EDR ID Number  
EPA ID Number

**CON EDISON SERVICE BOX: 48289 (Continued)**

**1016965508**

Location State: NY  
Location Zip: 11232  
Location Zip 4: Not reported

NY MANIFEST:

EPAID: NYP004383857  
Mailing Name: CON EDISON  
Mailing Contact: CON EDISON  
Mailing Address 1: 4 IRVING PLACE  
Mailing Address 2: 15TH FL  
Mailing City: NEW YORK  
Mailing State: NY  
Mailing Zip: 10003  
Mailing Zip 4: Not reported  
Mailing Country: USA  
Mailing Phone: Not reported

NY MANIFEST:

Document ID: Not reported  
Manifest Status: Not reported  
seq: Not reported  
Year: 2018  
Trans1 State ID: NJD003812047  
Trans2 State ID: Not reported  
Generator Ship Date: 10/31/2013  
Trans1 Recv Date: 10/31/2013  
Trans2 Recv Date: Not reported  
TSD Site Recv Date: 10/31/2013  
Part A Recv Date: Not reported  
Part B Recv Date: Not reported  
Generator EPA ID: NYP004383857  
Trans1 EPA ID: Not reported  
Trans2 EPA ID: Not reported  
TSDF ID 1: NJD991291105  
TSDF ID 2: Not reported  
Manifest Tracking Number: 002237207GBF  
Import Indicator: N  
Export Indicator: N  
Discr Quantity Indicator: N  
Discr Type Indicator: N  
Discr Residue Indicator: N  
Discr Partial Reject Indicator: N  
Discr Full Reject Indicator: N  
Manifest Ref Number: Not reported  
Alt Facility RCRA ID: Not reported  
Alt Facility Sign Date: Not reported  
MGMT Method Type Code: H110  
Waste Code: Not reported  
Waste Code: Not reported  
Waste Code: Not reported  
Waste Code: Not reported  
Waste Code: Not reported  
Waste Code: Not reported  
Quantity: 30  
Units: G - Gallons (liquids only)\* (8.3 pounds)  
Number of Containers: 1  
Container Type: TT - Cargo tank, tank trucks

Map ID  
Direction  
Distance  
Elevation

MAP FINDINGS

Site

Database(s)

EDR ID Number  
EPA ID Number

CON EDISON SERVICE BOX: 48289 (Continued)

1016965508

Handling Method: T Chemical, physical, or biological treatment.  
Specific Gravity: 1  
Waste Code: D008  
Waste Code 1\_2: Not reported  
Waste Code 1\_3: Not reported  
Waste Code 1\_4: Not reported  
Waste Code 1\_5: Not reported  
Waste Code 1\_6: Not reported

AL277  
ESE  
1/4-1/2  
0.251 mi.  
1323 ft.

156-170 34TH STREET  
156-170 34TH STREET  
BROOKLYN, NY  
Site 2 of 2 in cluster AL

NY LTANKS S104275685  
N/A

Relative:  
Higher  
Actual:  
17 ft.

LTANKS:  
Name: 156-170 34TH STREET  
Address: 156-170 34TH STREET  
City,State,Zip: BROOKLYN, NY  
Spill Number/Closed Date: 9210902 / 1993-02-25  
Facility ID: 9210902  
Site ID: 114462  
Spill Date: 1992-12-21  
Spill Cause: Tank Overfill  
Spill Source: Commercial/Industrial  
Spill Class: C4  
Cleanup Ceased: 1993-02-25  
SWIS: 2401  
Investigator: O'DOWD  
Referred To: Not reported  
Reported to Dept: 1992-12-21  
CID: Not reported  
Water Affected: Not reported  
Spill Notifier: Responsible Party  
Last Inspection: Not reported  
Recommended Penalty: False  
Meets Standard: True  
UST Involvement: False  
Remediation Phase: 0  
Date Entered In Computer: 1992-12-22  
Spill Record Last Update: 2003-12-23  
Spiller Name: Not reported  
Spiller Company: Not reported  
Spiller Address: Not reported  
Spiller County: 001  
Spiller Contact: Not reported  
Spiller Phone: Not reported  
Spiller Extention: Not reported  
DEC Region: 2  
DER Facility ID: 99823  
DEC Memo: ""  
Remarks: "TANK BENEATH BUILDING-POST--SALE SITE ASSESSMENT DONE-DISCOVERED CONTAMINATED BETWEEN 1 1/2 -13 FEET SAMPLES TAKEN AND TESTED RESULTS JUST OBTAINED REQUEST CALLBACK ASAP"

All Materials:  
Site ID: 114462



Map ID  
Direction  
Distance  
Elevation

MAP FINDINGS

Site

Database(s)

EDR ID Number  
EPA ID Number

156-170 34TH STREET (Continued)

S104275685

Operable Unit ID: 975074  
Operable Unit: 01  
Material ID: 404339  
Material Code: 0001A  
Material Name: #2 fuel oil  
Case No.: Not reported  
Material FA: Petroleum  
Quantity: -1.00  
Units: L  
Recovered: .00  
Oxygenate: Not reported

278  
SSE  
1/4-1/2  
0.262 mi.  
1382 ft.

FRED ALIMONDA  
357 40TH STREET  
BROOKLYN, NY 11233

NY LTANKS S104619550  
N/A

Relative:  
Higher  
Actual:  
38 ft.

LTANKS:  
Name: SPILL NUMBER 9803014  
Address: 357 40TH ST  
City,State,Zip: BROOKLYN, NY  
Spill Number/Closed Date: 9803014 / 2003-03-03  
Facility ID: 9803014  
Site ID: 79043  
Spill Date: 1998-06-01  
Spill Cause: Tank Failure  
Spill Source: Institutional, Educational, Gov., Other  
Spill Class: C3  
Cleanup Ceased: Not reported  
SWIS: 2401  
Investigator: TOMASELLO  
Referred To: Not reported  
Reported to Dept: 1998-06-08  
CID: 369  
Water Affected: Not reported  
Spill Notifier: Other  
Last Inspection: Not reported  
Recommended Penalty: False  
Meets Standard: False  
UST Involvement: False  
Remediation Phase: 0  
Date Entered In Computer: 1998-06-08  
Spill Record Last Update: 2003-03-03  
Spiller Name: ANNA ALIMONDA  
Spiller Company: Not reported  
Spiller Address: 357 40TH ST  
Spiller County: 001  
Spiller Contact: ANNA ALIMONDA  
Spiller Phone: (718) 768-2240  
Spiller Extention: Not reported  
DEC Region: 2  
DER Facility ID: 73493  
DEC Memo: ""  
Remarks: "tank failure."

All Materials:

Map ID  
Direction  
Distance  
Elevation

MAP FINDINGS

Site

Database(s)

EDR ID Number  
EPA ID Number

**FRED ALIMONDA (Continued)**

**S104619550**

Site ID: 79043  
Operable Unit ID: 1063671  
Operable Unit: 01  
Material ID: 321334  
Material Code: 0001A  
Material Name: #2 fuel oil  
Case No.: Not reported  
Material FA: Petroleum  
Quantity: .00  
Units: G  
Recovered: .00  
Oxygenate: Not reported

Name: FRED ALIMONDA  
Address: 357 40TH STREET  
City,State,Zip: BROOKLYN, NY 11233  
Spill Number/Closed Date: 0301684 / 2009-09-02  
Facility ID: 0301684  
Site ID: 288656  
Spill Date: 2003-05-16  
Spill Cause: Tank Test Failure  
Spill Source: Private Dwelling  
Spill Class: B3  
Cleanup Ceased: Not reported  
SWIS: 2401  
Investigator: VSZHUNE  
Referred To: Not reported  
Reported to Dept: 2003-05-16  
CID: 422  
Water Affected: Not reported  
Spill Notifier: Responsible Party  
Last Inspection: Not reported  
Recommended Penalty: False  
Meets Standard: False  
UST Involvement: False  
Remediation Phase: 0  
Date Entered In Computer: 2003-05-16  
Spill Record Last Update: 2009-09-02  
Spiller Name: MARGIE ALIMONDA  
Spiller Company: MARGIE ALIMONDA  
Spiller Address: 357 40TH STREET  
Spiller County: 001  
Spiller Contact: ANNA ALIMONDA  
Spiller Phone: (718) 768-2240  
Spiller Extention: Not reported  
DEC Region: 2  
DER Facility ID: 25407  
DEC Memo:

"Prior to Sept, 2004 data translation this spill Lead\_DEC Field was TIPPLE Site is a 2 Family house in Brooklyn. DEC Sigona sent notice regarding the tank test failure on May 16, 2003. 4/23/2004 Sangesland -another TTF letter sent today 4/30/2004 Sangesland spoke to property owner Margie Alimonda. She said Bayside was hired to close out the buried 1500 gal tank and install a 550 in her garage. Sangesland spoke to Fred Caputo at Bayside (718-946-4000). He said the whole job was contracted out to AL Eastmond. Eastmond was to close out the tank, install the new tank and take care of the PBS paperwork.

Map ID  
Direction  
Distance  
Elevation

MAP FINDINGS

Site

Database(s)

EDR ID Number  
EPA ID Number

FRED ALIMONDA (Continued)

S104619550

11/8/05 Spoke to Margie Alimonda she said Bayside filled in the below ground tank and installed several above ground tanks. She said Bayside was to send in the paperwork. Spoke with a Margie at Bayside now Petco she had no record of work. Gave me name of Phil Tanella their installer in the area of the spill. I called Tanella and left a message. J Lister 11/9/05 Spoke to employee of Al Eastmond (718-378-7000)who left a message for Renee. JL Open Issues: 1) Review of DEC database shows no PBS was ever filed (for a 1500 gal tank). - Question if this really was a 1500 gal tank on a 2 Family house in Brooklyn. 2) Apparently no soil boring samples were taken. Tank was just closed out and left. 09/6/06- Zhune sent TTF letter to: Fred Alimonda 357 40th Street Brooklyn, NY 11233 Margie Alimonda called to say that she will fax a copy of letter from Eastmond & Sons, Fuel Oil Tank Cleaning. Zhune got the fax but it was not visible. She will send it by mail. Zhune. Margie sent a visible job ticket from A.L.Eastmond. Eastmond close the underground tank. They filled it with sand. They installed 2(275) gallons AST in the basement. Petro tested the tank and failed. 09/02/09-Randy Austin and Zhune review the case and found no evidence that will indicate of petroleum release. Other than that tank test failure. Since tank fail test are no presumption not prove of spill. Therefore spil has been closed. "TANK TEST FAILURE ON 1,500 GALLON UST"

Remarks:  
All Materials:  
Site ID: 288656  
Operable Unit ID: 868229  
Operable Unit: 01  
Material ID: 506175  
Material Code: 0001A  
Material Name: #2 fuel oil  
Case No.: Not reported  
Material FA: Petroleum  
Quantity: .00  
Units: G  
Recovered: .00  
Oxygenate: Not reported

AO279  
ENE  
1/4-1/2  
0.264 mi.  
1394 ft.

U.S. INFORMATION AGENCY  
29 TH STREET AND 3RD AVENUE  
BROOKLYN, NY 11232  
Site 3 of 3 in cluster AO

SEMS-ARCHIVE 1000140475  
RCRA NonGen / NLR NY4470000635

Relative:  
Higher  
Actual:  
10 ft.

SEMS Archive:  
Site ID: 0203254  
EPA ID: NY4470000635  
Name: U.S. INFORMATION AGENCY  
Address: 29 TH STREET AND 3RD AVENUE  
Address 2: Not reported  
City,State,Zip: BROOKLYN, NY 11232  
Cong District: 13  
FIPS Code: 36047  
FF: Y  
NPL: Not on the NPL  
Non NPL Status: NFRAP-Site does not qualify for the NPL based on existing information

SEMS Archive Detail:  
Region: 02

Map ID  
Direction  
Distance  
Elevation

MAP FINDINGS

Site

Database(s)

EDR ID Number  
EPA ID Number

**U.S. INFORMATION AGENCY (Continued)**

**1000140475**

Site ID: 0203254  
EPA ID: NY4470000635  
Site Name: U.S. INFORMATION AGENCY  
NPL: N  
FF: Y  
OU: 00  
Action Code: VS  
Action Name: ARCH SITE  
SEQ: 1  
Start Date: Not reported  
Finish Date: 1989-12-31 05:00:00  
Qual: Not reported  
Current Action Lead: EPA Perf In-Hse

Region: 02  
Site ID: 0203254  
EPA ID: NY4470000635  
Site Name: U.S. INFORMATION AGENCY  
NPL: N  
FF: Y  
OU: 00  
Action Code: PA  
Action Name: PA  
SEQ: 1  
Start Date: Not reported  
Finish Date: 1989-12-31 05:00:00  
Qual: N  
Current Action Lead: EPA Perf

Region: 02  
Site ID: 0203254  
EPA ID: NY4470000635  
Site Name: U.S. INFORMATION AGENCY  
NPL: N  
FF: Y  
OU: 00  
Action Code: DS  
Action Name: DISCVRY  
SEQ: 1  
Start Date: 1989-10-01 04:00:00  
Finish Date: 1989-10-01 04:00:00  
Qual: Not reported  
Current Action Lead: Fed Fac

**RCRA NonGen / NLR:**

Date Form Received by Agency: 20070101  
Handler Name: US INFORMATION AGENCY  
Handler Address: 29TH ST & 3RD AVE DOOR 15  
Handler City,State,Zip: BROOKLYN, NY 11232  
EPA ID: NY4470000635  
Contact Name: MICHAEL CARROLL  
Contact Address: 3RD AVE  
Contact City,State,Zip: BROOKLYN, NY 11232  
Contact Telephone: 718-965-5747  
Contact Fax: Not reported  
Contact Email: Not reported

Map ID  
 Direction  
 Distance  
 Elevation

MAP FINDINGS

Site

Database(s)

EDR ID Number  
 EPA ID Number

**U.S. INFORMATION AGENCY (Continued)**

**1000140475**

Contact Title:	Not reported
EPA Region:	02
Land Type:	Not reported
Federal Waste Generator Description:	Not a generator, verified
Non-Notifier:	Not reported
Biennial Report Cycle:	Not reported
Accessibility:	Not reported
Active Site Indicator:	Not reported
State District Owner:	NY
State District:	NYSDEC R2
Mailing Address:	3RD AVE
Mailing City,State,Zip:	BROOKLYN, NY 11232
Owner Name:	US GOVERNMENT
Owner Type:	Federal
Operator Name:	US GOVERNMENT
Operator Type:	Federal
Short-Term Generator Activity:	No
Importer Activity:	No
Mixed Waste Generator:	No
Transporter Activity:	No
Transfer Facility Activity:	No
Recycler Activity with Storage:	No
Small Quantity On-Site Burner Exemption:	No
Smelting Melting and Refining Furnace Exemption:	No
Underground Injection Control:	No
Off-Site Waste Receipt:	No
Universal Waste Indicator:	No
Universal Waste Destination Facility:	No
Federal Universal Waste:	No
Active Site Fed-Reg Treatment Storage and Disposal Facility:	Not reported
Active Site Converter Treatment storage and Disposal Facility:	Not reported
Active Site State-Reg Treatment Storage and Disposal Facility:	Not reported
Active Site State-Reg Handler:	---
Federal Facility Indicator:	The site is federally-owned, The site is federally-operated
Hazardous Secondary Material Indicator:	NN
Sub-Part K Indicator:	Not reported
Commercial TSD Indicator:	No
Treatment Storage and Disposal Type:	Not reported
2018 GPRA Permit Baseline:	Not on the Baseline
2018 GPRA Renewals Baseline:	Not on the Baseline
Permit Renewals Workload Universe:	Not reported
Permit Workload Universe:	Not reported
Permit Progress Universe:	Not reported
Post-Closure Workload Universe:	Not reported
Closure Workload Universe:	Not reported
202 GPRA Corrective Action Baseline:	No
Corrective Action Workload Universe:	No
Subject to Corrective Action Universe:	No
Non-TSDs Where RCRA CA has Been Imposed Universe:	No
TSDs Potentially Subject to CA Under 3004 (u)/(v) Universe:	No
TSDs Only Subject to CA under Discretionary Auth Universe:	No
Corrective Action Priority Ranking:	No NCAPS ranking
Environmental Control Indicator:	No
Institutional Control Indicator:	No
Human Exposure Controls Indicator:	N/A
Groundwater Controls Indicator:	N/A
Operating TSDF Universe:	Not reported

Map ID  
Direction  
Distance  
Elevation

MAP FINDINGS

Site

Database(s)

EDR ID Number  
EPA ID Number

**U.S. INFORMATION AGENCY (Continued)**

**1000140475**

Full Enforcement Universe:	Not reported
Significant Non-Complier Universe:	No
Unaddressed Significant Non-Complier Universe:	No
Addressed Significant Non-Complier Universe:	No
Significant Non-Complier With a Compliance Schedule Universe:	No
Financial Assurance Required:	Not reported
Handler Date of Last Change:	20150414
Recognized Trader-Importer:	No
Recognized Trader-Exporter:	No
Importer of Spent Lead Acid Batteries:	No
Exporter of Spent Lead Acid Batteries:	No
Recycler Activity Without Storage:	Not reported
Manifest Broker:	Not reported
Sub-Part P Indicator:	No

Hazardous Waste Summary:

Waste Code:	X002
Waste Description:	Not Defined

Handler - Owner Operator:

Owner/Operator Indicator:	Owner
Owner/Operator Name:	US GOVERNMENT
Legal Status:	Federal
Date Became Current:	Not reported
Date Ended Current:	Not reported
Owner/Operator Address:	NOT REQUIRED
Owner/Operator City,State,Zip:	NOT REQUIRED, WY 99999
Owner/Operator Telephone:	212-555-1212
Owner/Operator Telephone Ext:	Not reported
Owner/Operator Fax:	Not reported
Owner/Operator Email:	Not reported

Owner/Operator Indicator:	Operator
Owner/Operator Name:	US GOVERNMENT
Legal Status:	Federal
Date Became Current:	Not reported
Date Ended Current:	Not reported
Owner/Operator Address:	NOT REQUIRED
Owner/Operator City,State,Zip:	NOT REQUIRED, WY 99999
Owner/Operator Telephone:	212-555-1212
Owner/Operator Telephone Ext:	Not reported
Owner/Operator Fax:	Not reported
Owner/Operator Email:	Not reported

Owner/Operator Indicator:	Owner
Owner/Operator Name:	US GOVERNMENT
Legal Status:	Federal
Date Became Current:	Not reported
Date Ended Current:	Not reported
Owner/Operator Address:	NOT REQUIRED
Owner/Operator City,State,Zip:	NOT REQUIRED, WY 99999
Owner/Operator Telephone:	212-555-1212
Owner/Operator Telephone Ext:	Not reported
Owner/Operator Fax:	Not reported
Owner/Operator Email:	Not reported

Map ID  
Direction  
Distance  
Elevation

MAP FINDINGS

Site

Database(s)

EDR ID Number  
EPA ID Number

**U.S. INFORMATION AGENCY (Continued)**

**1000140475**

Historic Generators:

Receive Date: 20060101  
Handler Name: US INFORMATION AGENCY  
Federal Waste Generator Description: Not a generator, verified  
State District Owner: NY  
Large Quantity Handler of Universal Waste: No  
Recognized Trader Importer: No  
Recognized Trader Exporter: No  
Spent Lead Acid Battery Importer: No  
Spent Lead Acid Battery Exporter: No  
Current Record: No  
Non Storage Recycler Activity: Not reported  
Electronic Manifest Broker: Not reported

Receive Date: 20070101  
Handler Name: US INFORMATION AGENCY  
Federal Waste Generator Description: Not a generator, verified  
State District Owner: NY  
Large Quantity Handler of Universal Waste: No  
Recognized Trader Importer: No  
Recognized Trader Exporter: No  
Spent Lead Acid Battery Importer: No  
Spent Lead Acid Battery Exporter: No  
Current Record: Yes  
Non Storage Recycler Activity: Not reported  
Electronic Manifest Broker: Not reported

Receive Date: 19860328  
Handler Name: US INFORMATION AGENCY  
Federal Waste Generator Description: Not a generator, verified  
State District Owner: NY  
Large Quantity Handler of Universal Waste: No  
Recognized Trader Importer: No  
Recognized Trader Exporter: No  
Spent Lead Acid Battery Importer: No  
Spent Lead Acid Battery Exporter: No  
Current Record: No  
Non Storage Recycler Activity: Not reported  
Electronic Manifest Broker: Not reported

List of NAICS Codes and Descriptions:

NAICS Codes: No NAICS Codes Found

Facility Has Received Notices of Violation:

Found Violation: No  
Agency Which Determined Violation: Not reported  
Violation Short Description: Not reported  
Date Violation was Determined: Not reported  
Actual Return to Compliance Date: Not reported  
Return to Compliance Qualifier: Not reported  
Violation Responsible Agency: Not reported  
Scheduled Compliance Date: Not reported  
Enforcement Identifier: Not reported  
Date of Enforcement Action: Not reported  
Enforcement Responsible Agency: Not reported  
Enforcement Docket Number: Not reported

Map ID  
 Direction  
 Distance  
 Elevation

MAP FINDINGS

Site

Database(s)

EDR ID Number  
 EPA ID Number

**U.S. INFORMATION AGENCY (Continued)**

**1000140475**

Enforcement Attorney:	Not reported
Corrective Action Component:	Not reported
Appeal Initiated Date:	Not reported
Appeal Resolution Date:	Not reported
Disposition Status Date:	Not reported
Disposition Status:	Not reported
Disposition Status Description:	Not reported
Consent/Final Order Sequence Number:	Not reported
Consent/Final Order Respondent Name:	Not reported
Consent/Final Order Lead Agency:	Not reported
Enforcement Type:	Not reported
Enforcement Responsible Person:	Not reported
Enforcement Responsible Sub-Organization:	Not reported
SEP Sequence Number:	Not reported
SEP Expenditure Amount:	Not reported
SEP Scheduled Completion Date:	Not reported
SEP Actual Date:	Not reported
SEP Defaulted Date:	Not reported
SEP Type:	Not reported
SEP Type Description:	Not reported
Proposed Amount:	Not reported
Final Monetary Amount:	Not reported
Paid Amount:	Not reported
Final Count:	Not reported
Final Amount:	Not reported

Evaluation Action Summary:

Evaluation Date:	19900611
Evaluation Responsible Agency:	EPA Contractor/Grantee
Found Violation:	No
Evaluation Type Description:	COMPLIANCE EVALUATION INSPECTION ON-SITE
Evaluation Responsible Person Identifier:	R2LV
Evaluation Responsible Sub-Organization:	Not reported
Actual Return to Compliance Date:	Not reported
Scheduled Compliance Date:	Not reported
Date of Request:	Not reported
Date Response Received:	Not reported
Request Agency:	Not reported
Former Citation:	Not reported

**AP280 NABISCO INC**  
**ESE 170 34TH ST**  
**1/4-1/2 BROOKLYN, NY 11232**  
**0.267 mi.**  
**1412 ft. Site 1 of 5 in cluster AP**

**RCRA-VSQG 1001113387**  
**NY LTANKS NYR000023770**  
**NY Spills**  
**FINDS**  
**ECHO**  
**NY MANIFEST**

**Relative:**  
**Higher**

RCRA-VSQG:

<b>Actual:</b>	Date Form Received by Agency:	20070101
<b>18 ft.</b>	Handler Name:	NABISCO CO - LIFESAVERS BROOKLYN
	Handler Address:	170 34TH ST
	Handler City,State,Zip:	BROOKLYN, NY 11232
	EPA ID:	NYR000023770
	Contact Name:	KEN MILMAN
	Contact Address:	34TH ST
	Contact City,State,Zip:	BROOKLYN, NY 11232



Map ID  
Direction  
Distance  
Elevation

MAP FINDINGS

Site

Database(s)

EDR ID Number  
EPA ID Number

**NABISCO INC (Continued)**

**1001113387**

Contact Telephone:	718-768-7900
Contact Fax:	Not reported
Contact Email:	Not reported
Contact Title:	Not reported
EPA Region:	02
Land Type:	Not reported
Federal Waste Generator Description:	Conditionally Exempt Small Quantity Generator
Non-Notifier:	Not reported
Biennial Report Cycle:	Not reported
Accessibility:	Not reported
Active Site Indicator:	Handler Activities
State District Owner:	NY
State District:	NYSDEC R2
Mailing Address:	34TH ST
Mailing City,State,Zip:	BROOKLYN, NY 11232
Owner Name:	NABISCO INC
Owner Type:	Private
Operator Name:	NABISCO INC
Operator Type:	Private
Short-Term Generator Activity:	No
Importer Activity:	No
Mixed Waste Generator:	No
Transporter Activity:	No
Transfer Facility Activity:	No
Recycler Activity with Storage:	No
Small Quantity On-Site Burner Exemption:	No
Smelting Melting and Refining Furnace Exemption:	No
Underground Injection Control:	No
Off-Site Waste Receipt:	No
Universal Waste Indicator:	No
Universal Waste Destination Facility:	No
Federal Universal Waste:	No
Active Site Fed-Reg Treatment Storage and Disposal Facility:	Not reported
Active Site Converter Treatment storage and Disposal Facility:	Not reported
Active Site State-Reg Treatment Storage and Disposal Facility:	Not reported
Active Site State-Reg Handler:	---
Federal Facility Indicator:	Not reported
Hazardous Secondary Material Indicator:	NN
Sub-Part K Indicator:	Not reported
Commercial TSD Indicator:	No
Treatment Storage and Disposal Type:	Not reported
2018 GPRA Permit Baseline:	Not on the Baseline
2018 GPRA Renewals Baseline:	Not on the Baseline
Permit Renewals Workload Universe:	Not reported
Permit Workload Universe:	Not reported
Permit Progress Universe:	Not reported
Post-Closure Workload Universe:	Not reported
Closure Workload Universe:	Not reported
202 GPRA Corrective Action Baseline:	No
Corrective Action Workload Universe:	No
Subject to Corrective Action Universe:	No
Non-TSDFs Where RCRA CA has Been Imposed Universe:	No
TSDFs Potentially Subject to CA Under 3004 (u)/(v) Universe:	No
TSDFs Only Subject to CA under Discretionary Auth Universe:	No
Corrective Action Priority Ranking:	No NCAPS ranking
Environmental Control Indicator:	No
Institutional Control Indicator:	No

Map ID  
Direction  
Distance  
Elevation

MAP FINDINGS

Site

Database(s)

EDR ID Number  
EPA ID Number

**NABISCO INC (Continued)**

**1001113387**

Human Exposure Controls Indicator:	N/A
Groundwater Controls Indicator:	N/A
Operating TSDF Universe:	Not reported
Full Enforcement Universe:	Not reported
Significant Non-Complier Universe:	No
Unaddressed Significant Non-Complier Universe:	No
Addressed Significant Non-Complier Universe:	No
Significant Non-Complier With a Compliance Schedule Universe:	No
Financial Assurance Required:	Not reported
Handler Date of Last Change:	20150414
Recognized Trader-Importer:	No
Recognized Trader-Exporter:	No
Importer of Spent Lead Acid Batteries:	No
Exporter of Spent Lead Acid Batteries:	No
Recycler Activity Without Storage:	Not reported
Manifest Broker:	Not reported
Sub-Part P Indicator:	No

Hazardous Waste Summary:

Waste Code:	D001
Waste Description:	IGNITABLE WASTE

Waste Code:	D002
Waste Description:	CORROSIVE WASTE

Handler - Owner Operator:

Owner/Operator Indicator:	Operator
Owner/Operator Name:	NABISCO INC
Legal Status:	Private
Date Became Current:	20010101
Date Ended Current:	Not reported
Owner/Operator Address:	7 CAMPUS DR
Owner/Operator City,State,Zip:	PARSIPPANY, NJ 07054-0311
Owner/Operator Telephone:	201-682-5000
Owner/Operator Telephone Ext:	Not reported
Owner/Operator Fax:	Not reported
Owner/Operator Email:	Not reported

Owner/Operator Indicator:	Owner
Owner/Operator Name:	NABISCO INC
Legal Status:	Private
Date Became Current:	20010101
Date Ended Current:	Not reported
Owner/Operator Address:	7 CAMPUS DR
Owner/Operator City,State,Zip:	PARSIPPANY, NJ 07054-0311
Owner/Operator Telephone:	201-682-5000
Owner/Operator Telephone Ext:	Not reported
Owner/Operator Fax:	Not reported
Owner/Operator Email:	Not reported

Owner/Operator Indicator:	Owner
Owner/Operator Name:	NABISCO INC
Legal Status:	Private
Date Became Current:	Not reported
Date Ended Current:	Not reported

Map ID  
Direction  
Distance  
Elevation

MAP FINDINGS

Site

Database(s)

EDR ID Number  
EPA ID Number

**NABISCO INC (Continued)**

**1001113387**

Owner/Operator Address: 7 CAMPUS DR  
Owner/Operator City,State,Zip: PARSIPPANY, NJ 07054-0311  
Owner/Operator Telephone: 201-682-5000  
Owner/Operator Telephone Ext: Not reported  
Owner/Operator Fax: Not reported  
Owner/Operator Email: Not reported

Owner/Operator Indicator: Owner  
Owner/Operator Name: NABISCO INC  
Legal Status: Private  
Date Became Current: Not reported  
Date Ended Current: Not reported  
Owner/Operator Address: 7 CAMPUS DR  
Owner/Operator City,State,Zip: PARSIPPANY, NJ 07054-0311  
Owner/Operator Telephone: 201-682-5000  
Owner/Operator Telephone Ext: Not reported  
Owner/Operator Fax: Not reported  
Owner/Operator Email: Not reported

Historic Generators:

Receive Date: 20030109  
Handler Name: NABISCO CO - LIFESAVERS BROOKLYN  
Federal Waste Generator Description: Not a generator, verified  
State District Owner: NY  
Large Quantity Handler of Universal Waste: No  
Recognized Trader Importer: No  
Recognized Trader Exporter: No  
Spent Lead Acid Battery Importer: No  
Spent Lead Acid Battery Exporter: No  
Current Record: No  
Non Storage Recycler Activity: Not reported  
Electronic Manifest Broker: Not reported

Receive Date: 20060101  
Handler Name: NABISCO CO - LIFESAVERS BROOKLYN  
Federal Waste Generator Description: Conditionally Exempt Small Quantity Generator  
State District Owner: NY  
Large Quantity Handler of Universal Waste: No  
Recognized Trader Importer: No  
Recognized Trader Exporter: No  
Spent Lead Acid Battery Importer: No  
Spent Lead Acid Battery Exporter: No  
Current Record: No  
Non Storage Recycler Activity: Not reported  
Electronic Manifest Broker: Not reported

Receive Date: 20070101  
Handler Name: NABISCO CO - LIFESAVERS BROOKLYN  
Federal Waste Generator Description: Conditionally Exempt Small Quantity Generator  
State District Owner: NY  
Large Quantity Handler of Universal Waste: No  
Recognized Trader Importer: No  
Recognized Trader Exporter: No  
Spent Lead Acid Battery Importer: No  
Spent Lead Acid Battery Exporter: No  
Current Record: Yes  
Non Storage Recycler Activity: Not reported

Map ID  
Direction  
Distance  
Elevation

MAP FINDINGS

Site

Database(s)

EDR ID Number  
EPA ID Number

**NABISCO INC (Continued)**

**1001113387**

Electronic Manifest Broker: Not reported

Receive Date: 19960511  
Handler Name: NABISCO CO - LIFESAVERS BROOKLYN  
Federal Waste Generator Description: Small Quantity Generator  
State District Owner: NY  
Large Quantity Handler of Universal Waste: No  
Recognized Trader Importer: No  
Recognized Trader Exporter: No  
Spent Lead Acid Battery Importer: No  
Spent Lead Acid Battery Exporter: No  
Current Record: No  
Non Storage Recycler Activity: Not reported  
Electronic Manifest Broker: Not reported

List of NAICS Codes and Descriptions:  
NAICS Codes: No NAICS Codes Found

Facility Has Received Notices of Violation:  
Found Violation: No  
Agency Which Determined Violation: Not reported  
Violation Short Description: Not reported  
Date Violation was Determined: Not reported  
Actual Return to Compliance Date: Not reported  
Return to Compliance Qualifier: Not reported  
Violation Responsible Agency: Not reported  
Scheduled Compliance Date: Not reported  
Enforcement Identifier: Not reported  
Date of Enforcement Action: Not reported  
Enforcement Responsible Agency: Not reported  
Enforcement Docket Number: Not reported  
Enforcement Attorney: Not reported  
Corrective Action Component: Not reported  
Appeal Initiated Date: Not reported  
Appeal Resolution Date: Not reported  
Disposition Status Date: Not reported  
Disposition Status: Not reported  
Disposition Status Description: Not reported  
Consent/Final Order Sequence Number: Not reported  
Consent/Final Order Respondent Name: Not reported  
Consent/Final Order Lead Agency: Not reported  
Enforcement Type: Not reported  
Enforcement Responsible Person: Not reported  
Enforcement Responsible Sub-Organization: Not reported  
SEP Sequence Number: Not reported  
SEP Expenditure Amount: Not reported  
SEP Scheduled Completion Date: Not reported  
SEP Actual Date: Not reported  
SEP Defaulted Date: Not reported  
SEP Type: Not reported  
SEP Type Description: Not reported  
Proposed Amount: Not reported  
Final Monetary Amount: Not reported  
Paid Amount: Not reported  
Final Count: Not reported  
Final Amount: Not reported

Map ID  
Direction  
Distance  
Elevation

MAP FINDINGS

Site

Database(s)

EDR ID Number  
EPA ID Number

**NABISCO INC (Continued)**

**1001113387**

Evaluation Action Summary:

Evaluation Date:	20040708
Evaluation Responsible Agency:	State
Found Violation:	No
Evaluation Type Description:	COMPLIANCE EVALUATION INSPECTION ON-SITE
Evaluation Responsible Person Identifier:	NYWWG
Evaluation Responsible Sub-Organization:	R2
Actual Return to Compliance Date:	Not reported
Scheduled Compliance Date:	Not reported
Date of Request:	Not reported
Date Response Received:	Not reported
Request Agency:	Not reported
Former Citation:	Not reported

LTANKS:

Name:	170 34TH STREET
Address:	170 34TH STREET
City,State,Zip:	BROOKLYN, NY
Spill Number/Closed Date:	9211737 / 1993-02-01
Facility ID:	9211737
Site ID:	171962
Spill Date:	1992-12-10
Spill Cause:	Tank Test Failure
Spill Source:	Commercial/Industrial
Spill Class:	C4
Cleanup Ceased:	1993-02-01
SWIS:	2401
Investigator:	O'DOWD
Referred To:	Not reported
Reported to Dept:	1993-01-13
CID:	Not reported
Water Affected:	Not reported
Spill Notifier:	Tank Tester
Last Inspection:	Not reported
Recommended Penalty:	False
Meets Standard:	True
UST Involvement:	False
Remediation Phase:	0
Date Entered In Computer:	1993-01-14
Spill Record Last Update:	1994-03-18
Spiller Name:	Not reported
Spiller Company:	Not reported
Spiller Address:	Not reported
Spiller County:	001
Spiller Contact:	Not reported
Spiller Phone:	Not reported
Spiller Extention:	Not reported
DEC Region:	2
DER Facility ID:	144730
DEC Memo:	""
Remarks:	"AT TIME SUSPECTED TILTED TANK ANOTHER COMPANY DID TEST AND FOUND CONATAMINATED SOIL-NO FURTHER TANK TEST DONE BY CALLER EXPECT TO PULL TANK"

All TTF:

Facility ID:	9211737
--------------	---------

Map ID  
Direction  
Distance  
Elevation

MAP FINDINGS

Site

Database(s)

EDR ID Number  
EPA ID Number

**NABISCO INC (Continued)**

1001113387

Spill Number: 9211737  
Spill Tank Test: 1541058  
Site ID: 171962  
Tank Number: Not reported  
Tank Size: 0  
Material: 0001  
EPA UST: Not reported  
UST: Not reported  
Cause: Not reported  
Source: Not reported  
Test Method: 00  
Test Method 2: Unknown  
Leak Rate: .00  
Gross Fail: Not reported  
Modified By: Spills  
Last Modified Date: Not reported

All Materials:

Site ID: 171962  
Operable Unit ID: 976183  
Operable Unit: 01  
Material ID: 405119  
Material Code: 0001A  
Material Name: #2 fuel oil  
Case No.: Not reported  
Material FA: Petroleum  
Quantity: -1.00  
Units: Not reported  
Recovered: .00  
Oxygenate: Not reported

SPILLS:

Name: NABISCO  
Address: 170 34TH STREET  
City,State,Zip: BROOKLYN, NY  
Spill Number/Closed Date: 9605304 / 1998-03-04  
Facility ID: 9605304  
Facility Type: ER  
DER Facility ID: 144730  
Site ID: 171963  
DEC Region: 2  
Spill Cause: Equipment Failure  
Spill Class: C3  
SWIS: 2401  
Spill Date: 1996-07-24  
Investigator: SIGONA  
Referred To: Not reported  
Reported to Dept: 1996-07-24  
CID: 252  
Water Affected: Not reported  
Spill Source: Non Major Facility > 1,100 gal  
Spill Notifier: Responsible Party  
Cleanup Ceased: Not reported  
Cleanup Meets Std: False  
Last Inspection: Not reported

Map ID  
Direction  
Distance  
Elevation

MAP FINDINGS

Site

Database(s)

EDR ID Number  
EPA ID Number

**NABISCO INC (Continued)**

1001113387

Recommended Penalty: False  
UST Trust: False  
Remediation Phase: 0  
Date Entered In Computer: 1996-07-24  
Spill Record Last Update: 1998-03-04  
Spiller Name: ASSIM HANNA  
Spiller Company: NABISCO  
Spiller Address: 170 34TH STREET  
Spiller Company: 001  
Contact Name: ASSIM HANNA  
DEC Memo: ""  
Remarks: "under ground tank that has not been in use was found to have contaminated soil after samples were taken by consultant tank will be closed and left in place"

All Materials:

Site ID: 171963  
Operable Unit ID: 1036181  
Operable Unit: 01  
Material ID: 348051  
Material Code: 0001A  
Material Name: #2 fuel oil  
Case No.: Not reported  
Material FA: Petroleum  
Quantity: .00  
Units: G  
Recovered: .00  
Oxygenate: Not reported

Name: SUNSET PARK HIGH SCHOOL  
Address: 170 34TH STREET  
City,State,Zip: BROOKLYN, NY  
Spill Number/Closed Date: 0613263 / 2008-07-09  
Facility ID: 0613263  
Facility Type: ER  
DER Facility ID: 333284  
Site ID: 378267  
DEC Region: 2  
Spill Cause: Human Error  
Spill Class: C4  
SWIS: 2401  
Spill Date: 2007-03-10  
Investigator: hrpatel  
Referred To: Not reported  
Reported to Dept: 2007-03-10  
CID: 72  
Water Affected: Not reported  
Spill Source: Institutional, Educational, Gov., Other  
Spill Notifier: Other  
Cleanup Ceased: Not reported  
Cleanup Meets Std: False  
Last Inspection: Not reported  
Recommended Penalty: False  
UST Trust: False  
Remediation Phase: 0  
Date Entered In Computer: 2007-03-12  
Spill Record Last Update: 2008-07-11

Map ID  
Direction  
Distance  
Elevation

MAP FINDINGS

Site

Database(s)

EDR ID Number  
EPA ID Number

**NABISCO INC (Continued)**

**1001113387**

Spiller Name: Not reported  
Spiller Company: Not reported  
Spiller Address: Not reported  
Spiller Company: 001  
Contact Name: MIKE SHERWOOD  
DEC Memo: "03/12/07-Hiralkumar Patel. spoke with Mr. Sharma. they were hired by contractor who is working at school construction site. site owned by NYC shcool authority. during construction activities, they hit underground tank and punched hole in it. as per Mr. Sharma, tank was about 1000 gal capacity and had about 800 gal diesel in it. spill started about 7:30 am and Mr. Sharma reached with crew for cleanup about 10 am. they have removed underground diesel tank and removed associated contaminated soil. they dug about two ft below tank invert. excavation was backfilled with five endpoint sample taken. asked Mr. Sharma to submit site plan with sampling locations, disposal manifests and sample analyticals. 03/27/07-Hiralkumar Patel. received call from Amy Fonpana (845-492-3178). they are preaparing closure report and will send by 04/15/07. 04/24/07-Hiralkumar Patel. spoke with Ms. Fonpana. they are still waiting for some disposal manifests and other documents. she will send report soon. 06/19/07-Hiralkumar Patel. left message for Ms. Fonpana. 06/26/07-Hiralkumar Patel. received message from Ms. Fonpana. they are still working on-site and waiting for some documents. will send report once they get all documents. 06/27/07-Hiralkumar Patel. Mr. Sharma reported another spill at same site. (new spill #: 0703584). they did borings on property along 34th street and found soil and groundwater contamination. Mr. Sharma mentioned that site had multiple tanks. asked Mr. Sharma to send all analytical data (for all samples done on-site till date) and detailed scaled site map with all sampling locations, tank locations and associated lines. also asked Mr. Sharma to send copy of phase I and phase II reports. 06/28/07-Hiralkumar Patel. meet Bob Kanaparathi and Drew Pardus from NYC SCA and Michael Sherwood from Shaw environmental. Mr. Sherwood mentioned that school construction site is combination of two sites known as large parcel and small parcel. received phase I and Phase II reports from Mr. Sherwood. abstract of Phase I: - the site is located in mixed commercial/residential area on the corner of 4th ave and 35th street - previous occupants of the site included private residences, a stationer, tool manufacturing facility, a garage and candy manufacturing. - large parcel of site had 5000 gal tank and history of spills (9210902, 9605304, 9211737) - site is approx. 20 ft above mean sea level - BASED ON phase II investigations conducted by Weston for the McDonalds restaurant site located at 968 4th ave, the depth of groundwater is approx. 37 ft bg and groundwater flow direction is to the northeast. <----- - major spill sites in neighbourhood: 1. Greenwood Cemetery (Spill #: 8710384, 8710694, 8902953, 9413808). all spill closed 2. Jackie Gleason Bus Depot (Spill #: 9106350, 9507015, 9705882, 9803068, 9902851, 9908589, 0211807, 0402205, 0413523, 0702197) 3. 971-975 4th ave (spill #: 9207015). groundwater contamination reported <----- 4. Mobile service station, 89-14 4th ave (Spill #: 0430002, 0330037, 8302631) reported groundwater contamination <----- 5. 987 4th AVE (spill #: 8706481). found groundwater contamination. abstract of Phase II report: - proposed design for school includes construction to a depth of approx. 18 ft bg - depth of groundwater was found to range from between 14 and 24 ft bg - total of 13 soil samples (LPB-1 to LPB-8, SPB-2,5,6,7 and 8) and 7 groundwater samples (LPB-1W, 5W and 8W,



Map ID  
Direction  
Distance  
Elevation

MAP FINDINGS

Site

Database(s)

EDR ID Number  
EPA ID Number

NABISCO INC (Continued)

1001113387

SPB-5,6,7 and 8) were collected for analysis - found heavy Trichlorethene (160,000 ppb) contamination in groundwater sample SPB-5 <----- - as found heavy TCE contamination in groundwater sample, did supplemental phase II - collected two soil sample from two borings (close to previous boring location SPB-5) and three groundwater sample from same two borings on-site and four groundwater sample from two off-site borings - also took 6 sub-slab soil-gas samples, because of heavy TCE contamination - found no contamination in any soil, groundwater or soil-gas samples during supplemental phase II investigation Michael Sherwood Shaw environmental PH. (914) 633-9324 (O) (516) 650-5290 (C) Fax (845) 492-3101 email: michael.sherwood@shawgrp.com Bob Kanaparthi NYC SCA Ph. (718) 472-8620 Drew Pardus NYC SCA Ph. (718) 752-5036 (O) (646) 577-8280 (C) during meeting Mr. Kanaparthi mentioned following: - entire site has been excavated to depth of 16 ft and groundwater is about two more feet deeper than existing excavation bottom. - during excavation, they removed total of five USTs (one 2000 gal fuel oil/diesel tank, one 1000 gal sugary mix tank, one 5000 gal tank, one 100 gal tank and one 1000 gal tank). - found contaminated soil around some tanks and has been removed - endpoint samples taken from contaminated zones - currently footing work for proposed building is going on at site - during construction found sheen on groundwater and gasoline odor - took groundwater samples from two different locations - found minor benzene (58 ppb) contamination in groundwater sample GW-1, along 35th street <---- - there will be two elevator pits, partially merged in groundwater - to work on elevator pit, they need to dewater those areas - due to high concentration of TCE in groundwater sample during first set of sampling, they will put vapor barrier and active SSDS under BASEMENT floor asked Mr. Pardus to do following: - installation of atleast three monitoring wells to define site specific groundwater flow direction and sampling soil and groundwater during this monitoring well installation. - samples must be analyzed for STARS 8260 & 8270 methods & report must include chlorinated compounds - no dewatering events until site-specific groundwater flow direction has defined (to prevent spreading contamination if dewatering points are downgradient to source of contamination) - no concrete/foundation work till full investigation completed - installation of one more monitoring well upgradient (once groundwater flow direction defined) to check any off-site migration - submission of soft copy of vapor barrier & SSDS design - monitoring wells atleast 5 ft below groundwater table - samples from monitoring wells must be taken using Low Stress (low flow) Purging and Sampling procedure (EPA guidance)

\*\*\*\*\*  
-\*. Spill #: 9207015. 971-975 4th Avenue, Brooklyn, NY. spill reported after found tank failed. PBS #: 2-297291. site had 48 tanks and were removed in 1994. from spill database, found that NYC School construction authority removed approx. 15,000 cubic yards of contaminated soil and had groundwater contaminated. case closed on 07/13/2006. WRONG REPORT UPLOADED ON E-DOCS (FIRST FILE IN LIST)

<----- \*\*\*\*\*  
\*\*\*\*\*  
-\*. Spill #: 8706481. 987 4th Ave, Brooklyn, NY. spill reported as gasoline tanks failed a test. PBS#: 2-157236. site had 14 tanks and were removed in 1990. from spill database, found that groundwater was

Map ID  
Direction  
Distance  
Elevation

MAP FINDINGS

Site

Database(s)

EDR ID Number  
EPA ID Number

NABISCO INC (Continued)

1001113387

impacted with gasoline spill and had free product in wells installed on-site a that time. groundwater is at 38 ft bg. case still open.  
\*\*\*\*\*  
-\*.\*. 07/05/07-Hiralkumar Patel. visited site on 07/02/07 as found heavy soil and groundwater contamination in neighbour's property at 129 34th Street, which is auto repair shop. spoke with Mr. Pardus today and asked him to install additional monitoring wells along 34th street (two wells on 34th street along property line: one at each corner and one well along boundry between park and construction site). these wells are just for monitoring purpose, in case any contamination from auto repair area touches the construction site. also asked Mr. Pardus to provide site addresses for neighbours on south and east side of construction site (assumed upgradient side) 07/16/07-Hiralkumar Patel. received call from Mr. Pardus regarding sample analysis for specific chlorinated compounds. asked Mr. Pardus to run all groundwater samples for compound that was found high (PERC) in previous investigation. 07/23/07-Hiralkumar Patel. received message from Mr. Pardus asking for meeting. spoke with Mr. Pardus and asked him to submit data for review prior to any meeting. 07/24/07-Hiralkumar Patel. received sample analyticals and site map with monitoring well locations, from Mr. Pardus. they installed four wells on site and one on sidewalk along 35th street. found very minor contamination. from monitoring wells, they found groundwater flow in south direction (from site which has heavy groundwater contamination: 129 34th street). monitoring well #1 installed close to area where they found high PERC in groundwater. Mr. Pardus asked for dewatering of site for construction activities. mentioned to Mr. Pardus that as no contamination found in any samples, they can do dewatering but they need permits from city agencies for that. asked Mr. Pardus to install one well in corner of property along park along 34th street (as found heavy soil and groundwater contamination at site 129 34th street). also asked him to monitore well # 4 until it knocked down. asked Mr. Pardus to submit entire report with boring logs, water depths etc. 07/25/07-Hiralkumar Patel. spoke with Mr. Pardus. told him that they can start dewatering from site (based on analytical data). also asked Mr. Pardus to install a permanent monitoring well on sidewalk along 34th street (close to property line between subject site and park) as subject site is exactly downgradient from contaminated site at 129 34th street. this well will be used as monitoring point to see any oil from 129 34th street site hit construction site or not. Mr. Pardus mentioned that they will install vapor barrier and sub-slab system. Mr. Pardus will schedule installation of one well on sidewalk along 34th street. 03/20/08-Hiralkumar Patel. received tank closure report from Shaw environmental. abstract: - site groundwater was encountered between 16 to 18 ft bg - installed four wells (MW-1, MW-2, MW-4 and MW-5) - no tidal influence noticed in wells MW-1, MW-2 and MW-5, via automatic data logger - groundwater level data from MW-4 shows rise in the water level; cause of this water level rise is unknown (no precepitation or on-site dewatering during or before water level measurement) - direction of groundwater flow from north toward the south and away from the Upper New York Bay; this is opposite of the anticipated direction of groundwater flow based upon the surface topography of the area and the proximity to the Upper New York Bay (0.3 miles northwest) - removed four regulated (petroleum) USTs and one non-regulated (sugar) UST in Mar.-Apr. 2007 - four petroleum tanks removed: one 2000 gal, one 1000 gal, one 5000 gal and one 100

Map ID  
Direction  
Distance  
Elevation

MAP FINDINGS

Site

Database(s)

EDR ID Number  
EPA ID Number

**NABISCO INC (Continued)**

**1001113387**

gal - one 1000 gal sugar tank removed - 2000 gal tank was punctured during excavation and then spill reported - 2000 gal UST found to be in fairly good condition with no significant evidence of corrosion - final dimensions of excavation for 2000 gal UST measured approx. 15 ft wide by 20 ft long by 20 ft deep; after collection of endpoint samples, excavation backfilled - 100 gal UST was discovered immediately beneath the concrete slab of the former site building - 100 gal UST was found to be old and rusted with large openings - following removal of 100 gal UST, no evidence of release was observed; no impacted material was excavated; one bottom endpoint sample collected after tank removal - 5000 gal UST was abandoned-in-place with concrete - 5000 gal UST found to be slightly corroded but no holes were observed - final dimensions of excavation for 5000 gal UST measured approx. 30 ft wide by 50 ft long by 35 ft deep; after collection of endpoint sidewall samples, excavation backfilled - no endpoint bottom samples collected after 5000 gal tank removal <----- - 1000 gal UST was discovered about 5 ft bg and found to be rusted with a large hole where it appears that the weld separated <----- - final dimensions of excavation for 1000 gal UST measured approx. 10 ft wide by 15 ft long by 15 ft deep; after collection of endpoint samples, excavation backfilled - groundwater samples collected from one geoprobe GW-1 and four monitoring wells (MW-1, MW-2, MW-4 and MW-5) - found some SVOC contamination in endpoint soil samples and some VOC contamination in groundwater samples - school design includes a vapor barrier and an active SSDS 06/03/08-Hiralkumar Patel. spoke with Mr. Pardus. he doesn't know about construction status. asked him to submit soft copy of vapor barrier and SSDS design for review by NYS DOH, prior to installation of such. 06/06/08-Hiralkumar Patel. during site visit in neighbourhood, pass through subject site and found few floors already developed at the site. no information available whether vapor barrier and active SSDS were installed or not. 06/17/08-Hiralkumar Patel. spoke with Mr. Sherwood. asked him about endpoint bottom sample after removal of 5000 gal tank and design specification of vapor barrier and SSDS. left message for Mr. Pardus for following: - submission of design specs of vapor barrier and SSDS - confirmation about installation of vapor barrier and SSDS - clarification for not taking endpoint bottom sample after 5000 gal tank removed 06/23/08-Hiralkumar Patel. left message for Mr. Pardus. 07/09/08-Hiralkumar Patel. received email from Mr. Sherwood with vapor barrier and SSDS design and clarification about not taking endpoint bottom samples after 5000 gal tank removal. as per Mr. Sherwood, Shaw environmental was not on site to witness the removal of the 5,000 gal UST as this work was overseen by GZA Environmental, the consultant to the general contractor. as per GZA, they have indicated that they initially removed the UST but did not collect confirmatory soil samples because they felt that there were some minor impacted soils that needed to be excavated and knew that the Contractor was coming back to this area to excavate for the building foundation. when contractor returned to the area to excavate for the building foundation, they indicated that they excavated contaminated soils down to the watertable at approximately 18 feet below grade, and therefore could not collect bottom soil samples. in June 2007, Shaw conducted a soil and groundwater investigation at the site. during that investigation, collected two water samples in the southwest corner of the building foundation excavation, immediately below the former location of the 5,000 gallon UST. one sample was

Map ID  
Direction  
Distance  
Elevation

MAP FINDINGS

Site

Database(s)

EDR ID Number  
EPA ID Number

**NABISCO INC (Continued)**

**1001113387**

collected from a temporary geotechnical well (GW-2) already in place at the Site and the other was collected from standing water (SGW-1) that had pooled in that corner of the Site. no contamination found in groundwater samples. 5000 gal UST was removed in Apr. 2007 and groundwater samples were taken in June 2007 after contractor removed soil under water table as part of foundation work. based on submitted documents till date, case closed. \*\*see Spill #: 0703584 & 0700836 also as reported to same site.\*\*"

Remarks: "School under construction; underground tank was hit. Tank was emptied and removed, as well as contaminated soil. Area was backfilled and end point sample was taken from excavation."

All Materials:

Site ID: 378267  
Operable Unit ID: 1135769  
Operable Unit: 01  
Material ID: 2125687  
Material Code: 0008  
Material Name: diesel  
Case No.: Not reported  
Material FA: Petroleum  
Quantity: 20.00  
Units: G  
Recovered: 20.00  
Oxygenate: Not reported

Name: NYC HIGH SCHOOL  
Address: 170 34TH STREET  
City,State,Zip: BROOKLYN, NY  
Spill Number/Closed Date: 0703584 / 2007-06-27  
Facility ID: 0703584  
Facility Type: ER  
DER Facility ID: 144730  
Site ID: 383556  
DEC Region: 2  
Spill Cause: Other  
Spill Class: C4  
SWIS: 2401  
Spill Date: 2007-06-27  
Investigator: hrpatel  
Referred To: Not reported  
Reported to Dept: 2007-06-27  
CID: 444  
Water Affected: Not reported  
Spill Source: Institutional, Educational, Gov., Other  
Spill Notifier: Other  
Cleanup Ceased: Not reported  
Cleanup Meets Std: False  
Last Inspection: Not reported  
Recommended Penalty: False  
UST Trust: False  
Remediation Phase: 0  
Date Entered In Computer: 2007-06-27  
Spill Record Last Update: 2007-07-05  
Spiller Name: SANJAY SHARMA  
Spiller Company: NYC HIGH SCHOOL  
Spiller Address: 170 34TH STREET

Map ID  
Direction  
Distance  
Elevation

MAP FINDINGS

Site

Database(s)

EDR ID Number  
EPA ID Number

**NABISCO INC (Continued)**

**1001113387**

Spiller Company: 999  
Contact Name: SANJAY SHARMA  
DEC Memo: "06/27/07-Hiralkumar Patel. spoke with Mr. Sharma. this is same site which he reported earlier (old spill #: 0613263). they did borings on property along 34ths street and found soil and groundwater contamination. asked Mr. Sharma to send all analytical data (for all samples done on-site till date) and detailed scaled site map with all sampling locations, tank locations and associated lines. also asked Mr. Sharma to send copy of phase I and phase II reports. case closed. refer to Spill #: 0613263."

Remarks: "SOIL BORINGS SHOWED CONTAMINATION:"

All Materials:

Site ID: 383556  
Operable Unit ID: 1140897  
Operable Unit: 01  
Material ID: 2131009  
Material Code: 0066A  
Material Name: unknown petroleum  
Case No.: Not reported  
Material FA: Petroleum  
Quantity: .00  
Units: G  
Recovered: .00  
Oxygenate: Not reported

FINDS:

Registry ID: 110004524907

Click Here:

Environmental Interest/Information System:

RCRAInfo is a national information system that supports the Resource Conservation and Recovery Act (RCRA) program through the tracking of events and activities related to facilities that generate, transport, and treat, store, or dispose of hazardous waste. RCRAInfo allows RCRA program staff to track the notification, permit, compliance, and corrective action activities required under RCRA.

FIS (New York - Facility Information System) is New York's Department of Environmental Conservation (DEC) information system for tracking environmental facility information found across the State.

Click this hyperlink while viewing on your computer to access additional FINDS: detail in the EDR Site Report.

ECHO:

Envid: 1001113387  
Registry ID: 110004524907  
DFR URL: <http://echo.epa.gov/detailed-facility-report?fid=110004524907>  
Name: NABISCO INC  
Address: 170 34TH ST  
City,State,Zip: BROOKLYN, NY 11232

NY MANIFEST:

Name: NABISCO CO - LIFESAVERS  
Address: 170 34TH ST  
City,State,Zip: BROOKLYN, NY 11232

Map ID  
Direction  
Distance  
Elevation

MAP FINDINGS

Site

Database(s)

EDR ID Number  
EPA ID Number

**NABISCO INC (Continued)**

**1001113387**

Country: USA  
EPA ID: NYR000023770  
Facility Status: Not reported  
Location Address 1: 170 34TH ST  
Code: BP  
Location Address 2: Not reported  
Total Tanks: Not reported  
Location City: BROOKLYN  
Location State: NY  
Location Zip: 11232  
Location Zip 4: Not reported

**NY MANIFEST:**

EPAID: NYR000023770  
Mailing Name: NABISCO CO - LIFESAVERS  
Mailing Contact: KEN MILMAN  
Mailing Address 1: 170 34TH ST  
Mailing Address 2: Not reported  
Mailing City: BROOKLYN  
Mailing State: NY  
Mailing Zip: 11232  
Mailing Zip 4: Not reported  
Mailing Country: USA  
Mailing Phone: 7187687900

**AP281**  
**ESE**  
**1/4-1/2**  
**0.286 mi.**  
**1512 ft.**

**4TH AVE & 34TH / 35TH ST.**  
**4TH AVE & 34TH/35TH STREE**  
**NEW YORK CITY, NY**  
**Site 2 of 5 in cluster AP**

**NY LTANKS** **S105053969**  
**N/A**

**Relative:**  
**Higher**  
**Actual:**  
**21 ft.**

**LTANKS:**  
Name: 4TH AVE & 34TH / 35TH ST.  
Address: 4TH AVE & 34TH/35TH STREE  
City,State,Zip: NEW YORK CITY, NY  
Spill Number/Closed Date: 8901237 / 1992-09-30  
Facility ID: 8901237  
Site ID: 117733  
Spill Date: 1989-05-08  
Spill Cause: Tank Test Failure  
Spill Source: Commercial/Industrial  
Spill Class: B3  
Cleanup Ceased: 1992-09-30  
SWIS: 2401  
Investigator: BATTISTA  
Referred To: Not reported  
Reported to Dept: 1989-05-08  
CID: Not reported  
Water Affected: Not reported  
Spill Notifier: Tank Tester  
Last Inspection: Not reported  
Recommended Penalty: False  
Meets Standard: False  
UST Involvement: False  
Remediation Phase: 0  
Date Entered In Computer: 1989-05-09  
Spill Record Last Update: 1994-05-12

Map ID  
Direction  
Distance  
Elevation

MAP FINDINGS

Site

Database(s)

EDR ID Number  
EPA ID Number

**4TH AVE & 34TH / 35TH ST. (Continued)**

**S105053969**

Spiller Name: Not reported  
Spiller Company: Not reported  
Spiller Address: Not reported  
Spiller County: 001  
Spiller Contact: Not reported  
Spiller Phone: Not reported  
Spiller Extention: Not reported  
DEC Region: 2  
DER Facility ID: 102373  
DEC Memo: ""  
Remarks: "5K TANK FAILED A SYSTEMS TEST, HORNER EZY CHECK, GROSS LEAK, WILL ISOLATE LINES & TEST TANKS."

All TTF:

Facility ID: 8901237  
Spill Number: 8901237  
Spill Tank Test: 1535433  
Site ID: 117733  
Tank Number: Not reported  
Tank Size: 0  
Material: 0001  
EPA UST: Not reported  
UST: Not reported  
Cause: Not reported  
Source: Not reported  
Test Method: 00  
Test Method 2: Unknown  
Leak Rate: .00  
Gross Fail: Not reported  
Modified By: Spills  
Last Modified Date: Not reported

All Materials:

Site ID: 117733  
Operable Unit ID: 927378  
Operable Unit: 01  
Material ID: 448991  
Material Code: 0001A  
Material Name: #2 fuel oil  
Case No.: Not reported  
Material FA: Petroleum  
Quantity: -1.00  
Units: Not reported  
Recovered: .00  
Oxygenate: Not reported

AP282  
ESE  
1/4-1/2  
0.293 mi.  
1546 ft.

**CLOSED-LACKOF RECENT INFO**  
**34TH ST / 4TH AVE**  
**NEW YORK CITY, NY**  
**Site 3 of 5 in cluster AP**

**NY LTANKS S100145020**  
**N/A**

Relative:  
Higher  
Actual:  
21 ft.

LTANKS:  
Name: CLOSED-LACKOF RECENT INFO  
Address: 34TH ST / 4TH AVE  
City,State,Zip: NEW YORK CITY, NY  
Spill Number/Closed Date: 8710694 / 2003-03-13

Map ID  
Direction  
Distance  
Elevation

MAP FINDINGS

Site

Database(s)

EDR ID Number  
EPA ID Number

**CLOSED-LACKOF RECENT INFO (Continued)**

**S100145020**

Facility ID: 8710694  
Site ID: 175406  
Spill Date: 1988-03-11  
Spill Cause: Tank Test Failure  
Spill Source: Institutional, Educational, Gov., Other  
Spill Class: B3  
Cleanup Ceased: Not reported  
SWIS: 2401  
Investigator: ADMIN. CLOSED  
Referred To: Not reported  
Reported to Dept: 1988-03-23  
CID: Not reported  
Water Affected: Not reported  
Spill Notifier: Responsible Party  
Last Inspection: Not reported  
Recommended Penalty: False  
Meets Standard: False  
UST Involvement: False  
Remediation Phase: 0  
Date Entered In Computer: 1988-03-24  
Spill Record Last Update: 2003-03-13  
Spiller Name: Not reported  
Spiller Company: GREENWOOD CEMETERY CO.  
Spiller Address: 34TH & 4TH AVENUE  
Spiller County: 001  
Spiller Contact: Not reported  
Spiller Phone: Not reported  
Spiller Extention: Not reported  
DEC Region: 2  
DER Facility ID: 147459  
DEC Memo: ""  
Remarks: "LEAKING AT UNKNOWN RATE-33YEAR OLD TANK -5,000 GALLON TANK TO REMOVE FUEL AND TANK-ARE PUTTING IN GAS LINE. CLOSED DUE TO LACK OF ANY RECENT INFO - DOES NOT MEET ANY CLEANUP REQUIREMENTS."

All TTF:

Facility ID: 8710694  
Spill Number: 8710694  
Spill Tank Test: 1533479  
Site ID: 175406  
Tank Number: Not reported  
Tank Size: 0  
Material: 0001  
EPA UST: Not reported  
UST: Not reported  
Cause: Not reported  
Source: Not reported  
Test Method: 00  
Test Method 2: Unknown  
Leak Rate: .00  
Gross Fail: Not reported  
Modified By: Spills  
Last Modified Date: Not reported

All Materials:

Site ID: 175406  
Operable Unit ID: 915533



Map ID  
Direction  
Distance  
Elevation

MAP FINDINGS

Site

Database(s)

EDR ID Number  
EPA ID Number

**CLOSED-LACKOF RECENT INFO (Continued)**

**S100145020**

Operable Unit: 01  
Material ID: 462454  
Material Code: 0001A  
Material Name: #2 fuel oil  
Case No.: Not reported  
Material FA: Petroleum  
Quantity: .00  
Units: L  
Recovered: .00  
Oxygenate: Not reported

**AP283  
ESE  
1/4-1/2  
0.297 mi.  
1567 ft.**

**34TH ST & 4TH AVE/BKLYN  
34TH ST & 4TH AVE  
NEW YORK CITY, NY**

**NY LTANKS S100145009  
N/A**

**Site 4 of 5 in cluster AP**

**Relative:  
Higher**

**LTANKS:**

**Actual:  
20 ft.**

Name: 34TH ST & 4TH AVE/BKLYN  
Address: 34TH ST & 4TH AVE  
City,State,Zip: NEW YORK CITY, NY  
Spill Number/Closed Date: 8710384 / 1992-09-30  
Facility ID: 8710384  
Site ID: 151245  
Spill Date: 1988-03-11  
Spill Cause: Tank Test Failure  
Spill Source: Institutional, Educational, Gov., Other  
Spill Class: B4  
Cleanup Ceased: 1992-09-30  
SWIS: 2401  
Investigator: BATTISTA  
Referred To: Not reported  
Reported to Dept: 1988-03-11  
CID: Not reported  
Water Affected: Not reported  
Spill Notifier: Tank Tester  
Last Inspection: Not reported  
Recommended Penalty: False  
Meets Standard: False  
UST Involvement: False  
Remediation Phase: 0  
Date Entered In Computer: 1988-03-14  
Spill Record Last Update: 1994-05-12  
Spiller Name: Not reported  
Spiller Company: GREENWOOD CEMETERY  
Spiller Address: 34TH ST & 4TH AVE  
Spiller County: 001  
Spiller Contact: Not reported  
Spiller Phone: Not reported  
Spiller Extention: Not reported  
DEC Region: 2  
DER Facility ID: 128548  
DEC Memo: ""  
Remarks: "5K TANK FAILED TEST WITH UNREADABLE RATE, TO EXCAVATE, ISOLATE AND RETEST."

All TTF:

Map ID  
Direction  
Distance  
Elevation

MAP FINDINGS

Site

Database(s)

EDR ID Number  
EPA ID Number

34TH ST & 4TH AVE/BKLYN (Continued)

S100145009

Facility ID: 8710384  
Spill Number: 8710384  
Spill Tank Test: 1533421  
Site ID: 151245  
Tank Number: Not reported  
Tank Size: 0  
Material: 0001  
EPA UST: Not reported  
UST: Not reported  
Cause: Not reported  
Source: Not reported  
Test Method: 00  
Test Method 2: Unknown  
Leak Rate: .00  
Gross Fail: Not reported  
Modified By: Spills  
Last Modified Date: Not reported

All Materials:  
Site ID: 151245  
Operable Unit ID: 916090  
Operable Unit: 01  
Material ID: 462153  
Material Code: 0001A  
Material Name: #2 fuel oil  
Case No.: Not reported  
Material FA: Petroleum  
Quantity: -1.00  
Units: Not reported  
Recovered: .00  
Oxygenate: Not reported

AP284  
ESE  
1/4-1/2  
0.297 mi.  
1567 ft.

CLOSED-LACKOF RECENT INFO  
34TH ST / 4TH AVE  
NEW YORK CITY, NY

NY LTANKS S100145469  
N/A

Site 5 of 5 in cluster AP

Relative:  
Higher  
Actual:  
20 ft.

LTANKS:  
Name: CLOSED-LACKOF RECENT INFO  
Address: 34TH ST / 4TH AVE  
City,State,Zip: NEW YORK CITY, NY  
Spill Number/Closed Date: 8902953 / 2003-03-04  
Facility ID: 8902953  
Site ID: 175407  
Spill Date: 1989-06-21  
Spill Cause: Tank Test Failure  
Spill Source: Commercial/Industrial  
Spill Class: A3  
Cleanup Ceased: Not reported  
SWIS: 2401  
Investigator: ADMIN. CLOSED  
Referred To: Not reported  
Reported to Dept: 1989-06-21  
CID: Not reported  
Water Affected: Not reported

Map ID  
Direction  
Distance  
Elevation

MAP FINDINGS

Site

Database(s)

EDR ID Number  
EPA ID Number

**CLOSED-LACKOF RECENT INFO (Continued)**

**S100145469**

Spill Notifier: Tank Tester  
Last Inspection: Not reported  
Recommended Penalty: False  
Meets Standard: False  
UST Involvement: True  
Remediation Phase: 0  
Date Entered In Computer: 1989-06-23  
Spill Record Last Update: 2003-03-04  
Spiller Name: Not reported  
Spiller Company: GREENWOOD CEMETERY  
Spiller Address: 34TH ST & 4TH AVENUE  
Spiller County: 001  
Spiller Contact: Not reported  
Spiller Phone: Not reported  
Spiller Extention: Not reported  
DEC Region: 2  
DER Facility ID: 279765  
DEC Memo: ""  
Remarks: "(2) 550 GALLON TANKS FAILED HORNER EZY CHECK WITH A LEAK RATE OF  
-.062GPH CLOSED DUE TO LACK OF ANY RECENT INFO - DOES NOT MEET ANY  
CLEANUP REQUIREMENTS. "

All TTF:

Facility ID: 8902953  
Spill Number: 8902953  
Spill Tank Test: 1535617  
Site ID: 175407  
Tank Number: Not reported  
Tank Size: 0  
Material: 0009  
EPA UST: Not reported  
UST: Not reported  
Cause: Not reported  
Source: Not reported  
Test Method: 00  
Test Method 2: Unknown  
Leak Rate: .00  
Gross Fail: Not reported  
Modified By: Spills  
Last Modified Date: Not reported

All Materials:

Site ID: 175407  
Operable Unit ID: 930363  
Operable Unit: 01  
Material ID: 450625  
Material Code: 0009  
Material Name: gasoline  
Case No.: Not reported  
Material FA: Petroleum  
Quantity: -1.00  
Units: L  
Recovered: .00  
Oxygenate: Not reported

MAP FINDINGS

Map ID  
Direction  
Distance  
Elevation

Site

Database(s)

EDR ID Number  
EPA ID Number

**285**  
**WNW**  
**1/4-1/2**  
**0.304 mi.**  
**1605 ft.**

**GRAVESEND ANCHORAGE**  
**NO ADDRESS**  
**BROOKLYN, NY**

**NY LTANKS**    **S104877549**  
**N/A**

**Relative:**  
**Lower**  
**Actual:**  
**0 ft.**

**LTANKS:**

Name: GRAVESEND ANCHORAGE  
 Address: NO ADDRESS  
 City,State,Zip: BROOKLYN, NY  
 Spill Number/Closed Date: 0010946 / 2003-10-31  
 Facility ID: 0010946  
 Site ID: 86224  
 Spill Date: 2001-01-05  
 Spill Cause: Tank Failure  
 Spill Source: Vessel  
 Spill Class: C3  
 Cleanup Ceased: Not reported  
 SWIS: 2401  
 Investigator: TJDEMEO  
 Referred To: Not reported  
 Reported to Dept: 2001-01-05  
 CID: 312  
 Water Affected: LOWER NY BAY  
 Spill Notifier: Federal Government  
 Last Inspection: Not reported  
 Recommended Penalty: False  
 Meets Standard: False  
 UST Involvement: False  
 Remediation Phase: 0  
 Date Entered In Computer: 2001-01-05  
 Spill Record Last Update: 2003-10-31  
 Spiller Name: Not reported  
 Spiller Company: K-SEA TRANSPORTATION  
 Spiller Address: Not reported  
 Spiller County: 001  
 Spiller Contact: Not reported  
 Spiller Phone: Not reported  
 Spiller Extention: Not reported  
 DEC Region: 2  
 DER Facility ID: 79139  
 DEC Memo: "Prior to Sept, 2004 data translation this spill Lead\_DEC Field was DEMEO 1:45 Spoke to PO Calvin Somers at 354-4357. He indicated that the USCG has responded to the site, and that there is an unrecoverable sheen in the Gravesend Anchorage. It is not impacting land and is not expected to. At this point they are unaware if the sheen is coming from a 65 foot self-propelled barge, called the Jet Trader, or from a 500 foot tanker called the Jag Pavitrie which is carrying an unknown amount of light oil-probably diesel. The CG has required both vessels to hire contractors to set up boom to contain any spilled oil and to determine the source. If the vessels refuse or are unable, the USCG will hire contractors. The wind is currently 15 knots. DEC is to call CG later for additional information. 10/31/03 TJD Old surface water spill. No further action possible. Spill closed."

Remarks: "NAME OF BARGE: JET TRADER - WASTE OIL TANK IS LEAKING"

All Materials:  
 Site ID: 86224  
 Operable Unit ID: 832337

Map ID  
Direction  
Distance  
Elevation

MAP FINDINGS

Site

Database(s)

EDR ID Number  
EPA ID Number

**GRAVESEND ANCHORAGE (Continued)**

**S104877549**

Operable Unit: 01  
Material ID: 544816  
Material Code: 0022  
Material Name: waste oil/used oil  
Case No.: Not reported  
Material FA: Petroleum  
Quantity: .00  
Units: G  
Recovered: .00  
Oxygenate: Not reported

**286  
ESE  
1/4-1/2  
0.306 mi.  
1615 ft.**

**GREENWOOD CEMETERY  
921 4TH AVENUE  
BROOKLYN, NY 11232**

**NY LTANKS S102619671  
N/A**

**Relative:  
Higher**

**LTANKS:**

**Actual:  
24 ft.**

Name: GREENWOOD CEMETERY  
Address: 921 4TH AVENUE  
City,State,Zip: BROOKLYN, NY 11232-2317  
Spill Number/Closed Date: 9413808 / 2005-11-16  
Facility ID: 9413808  
Site ID: 150406  
Spill Date: 1995-01-17  
Spill Cause: Tank Failure  
Spill Source: Commercial/Industrial  
Spill Class: C4  
Cleanup Ceased: Not reported  
SWIS: 2401  
Investigator: JEDURNIN  
Referred To: Not reported  
Reported to Dept: 1995-01-17  
CID: Not reported  
Water Affected: Not reported  
Spill Notifier: Local Agency  
Last Inspection: Not reported  
Recommended Penalty: False  
Meets Standard: False  
UST Involvement: True  
Remediation Phase: 0  
Date Entered In Computer: 1995-03-21  
Spill Record Last Update: 2005-11-16  
Spiller Name: Not reported  
Spiller Company: SAME  
Spiller Address: Not reported  
Spiller County: 999  
Spiller Contact: NICHOLAS VISLOCKY  
Spiller Phone: Not reported  
Spiller Extension: Not reported  
DEC Region: 2  
DER Facility ID: 127896  
DEC Memo: "November 16, 2005, Durnin: On about January 17, 1995, the Greenwood Cemetery removed 3 existing 550 gallon & 1 existing 4000 gallon motor fuel storage tanks & related pumps. They were replaced with 1 new 1000 gallon & 1 new 4000 gallon motor fuel storage tanks and 2 new BSA approved pumps on a concrete island with related piping and

Map ID  
 Direction  
 Distance  
 Elevation

MAP FINDINGS

Site

Database(s)

EDR ID Number  
 EPA ID Number

**GREENWOOD CEMETERY (Continued)**

**S102619671**

Remarks: controls. Both tanks are Double-Walled Fiberglass. The 1000 gallon tank is for diesel. Nicholas Vislocky obtained a permit to do this work on July 25, 1994. Based on this information and that less than a liter of petroleum was apparently spilled, this spill is closed. "  
 "CONTAMINATION FOUND WHEN REMOVING TANKS ABOVE TANKS. 3 550 GAL TANKS"  
 Not reported

All Materials:

Site ID: 150406  
 Operable Unit ID: 1011366  
 Operable Unit: 01  
 Material ID: 372555  
 Material Code: 0009  
 Material Name: gasoline  
 Case No.: Not reported  
 Material FA: Petroleum  
 Quantity: -1.00  
 Units: L  
 Recovered: .00  
 Oxygenate: Not reported

**AQ287**  
**SE**  
**1/4-1/2**  
**0.307 mi.**  
**1622 ft.**

**971-975 4TH AVE.**  
**971 4TH AVE**  
**BROOKLYN, NY**

**NY LTANKS** **S100494031**  
**N/A**

**Site 1 of 2 in cluster AQ**

**Relative:**  
**Higher**  
**Actual:**  
**37 ft.**

LTANKS:  
 Name: 971-975 4TH AVE.  
 Address: 971 4TH AVE  
 City,State,Zip: BROOKLYN, NY  
 Spill Number/Closed Date: 9207015 / 2006-07-13  
 Facility ID: 9207015  
 Site ID: 115646  
 Spill Date: 1992-09-17  
 Spill Cause: Tank Failure  
 Spill Source: Gasoline Station or other PBS Facility  
 Spill Class: A3  
 Cleanup Ceased: Not reported  
 SWIS: 2401  
 Investigator: JAQUINN  
 Referred To: Not reported  
 Reported to Dept: 1992-09-17  
 CID: Not reported  
 Water Affected: Not reported  
 Spill Notifier: Other  
 Last Inspection: Not reported  
 Recommended Penalty: False  
 Meets Standard: False  
 UST Involvement: True  
 Remediation Phase: 0  
 Date Entered In Computer: 1992-09-18  
 Spill Record Last Update: 2006-07-13  
 Spiller Name: Not reported  
 Spiller Company: SCA  
 Spiller Address: Not reported  
 Spiller County: 001

Map ID  
 Direction  
 Distance  
 Elevation

MAP FINDINGS

Site

Database(s)

EDR ID Number  
 EPA ID Number

**971-975 4TH AVE. (Continued)**

**S100494031**

Spiller Contact: Not reported  
 Spiller Phone: Not reported  
 Spiller Extention: Not reported  
 DEC Region: 2  
 DER Facility ID: 100751  
 DEC Memo: "Prior to Sept, 2004 data translation this spill Lead\_DEC Field was ROMMEL C 3/11/03 - SAMUEL- File available in active unassigned spill files. 04/12/04 TRANSFERRED FROM ODOWD TO ROMMEL. 1/10/2006 - Haggerty - Leigh Gutterman from NYC School Construction (718-472-8502) is locating necessary reports. She is requesting another week to find them 7/13/2006 - Haggerty - Leigh Gutterman from NYC School Construction mailed closure report on June 7, 2006. The report essentially is the original from 13 years ago. NYC School Construction included new groundwater samples (March 2006) to hopefully provide proof the site has been remediated. In 1993, 44 UST's were removed along with 15,000 cubic yards of petroleum contaminated soil which were properly disposed of. Due to the N,R subway running underneath 4th Avenue to the west of the property, excavation was restricted. All accessible soil was excavated. Post-excavation soil samples contain VOC's and SVOC's above TAGM mostly in the area adjacent to 4th Avenue. However, the time passed since the soil samples were taken as well as the fact that the recent groundwater samples are below TAGM, DEC has decided to close the spill. "

Remarks: "SUSPECT ABOUT 35 YRS OLD GASOLINE TANKS AT SITE RANDY AUSTIN IS AWARE OF SITE."

All Materials:  
 Site ID: 115646  
 Operable Unit ID: 974037  
 Operable Unit: 01  
 Material ID: 407689  
 Material Code: 0009  
 Material Name: gasoline  
 Case No.: Not reported  
 Material FA: Petroleum  
 Quantity: -1.00  
 Units: L  
 Recovered: .00  
 Oxygenate: Not reported

288  
 NE  
 1/4-1/2  
 0.309 mi.  
 1633 ft.

**BARGE: ELECTRA II/GOWANUS GAS TURBINES  
 THIRD AVENUE & 27TH STREET  
 BROOKLYN, NY 11232**

**NY MOSF S108413399  
 N/A**

**Relative:  
 Lower  
 Actual:  
 0 ft.**

MOSF:  
 Name: BARGE: ELECTRA II/GOWANUS GAS TURBINES  
 Address: THIRD AVENUE & 27TH STREET  
 City,State,Zip: BROOKLYN, NY 11232  
 Facility ID: 0-0772  
 Program Type: MOSF  
 Tank Status: Unregulated/Closed  
 Expiration Date: Not reported  
 Dec Region: 2  
 UTMX: Not reported

Map ID  
Direction  
Distance  
Elevation

MAP FINDINGS

Site

Database(s)

EDR ID Number  
EPA ID Number

**BARGE: ELECTRA II/GOWANUS GAS TURBINES (Continued)**

**S108413399**

UTMY: Not reported

**289**  
**ESE**  
**1/4-1/2**  
**0.314 mi.**  
**1660 ft.**

**875 4TH AVENUE**  
**875 4TH AVENUE**  
**NEW YORK CITY, NY**

**NY VCP** **S121796985**  
**N/A**

**Relative:**  
**Higher**  
**Actual:**  
**22 ft.**

VCP NYC:  
Project ID: 16TMP0330K, 16EH-A242K, 18CVCP013K  
Name: 875 4TH AVENUE  
Address: 875 4TH AVENUE  
City,State,Zip: NEW YORK CITY, NY  
Borough: Brooklyn  
BBL: 3.0068100013006799E+19  
OER Program: VCP (Enrolled), E/RD (Review)  
Phase: Construction  
Latitude: 40.656237  
Longitude: -74.002408  
Postcode: 7  
Community Board: 38  
Council District: 101  
Census Tract: 3010094  
BIN: 3006810001  
NTA: Sunset Park West

**290**  
**SE**  
**1/4-1/2**  
**0.317 mi.**  
**1672 ft.**

**MOBIL S/S**  
**987 4TH AVE**  
**BROOKLYN, NY**

**NY LTANKS** **S106719530**  
**N/A**

**Relative:**  
**Higher**  
**Actual:**  
**42 ft.**

LTANKS:  
Name: MOBIL S/S  
Address: 987 4TH AVE  
City,State,Zip: BROOKLYN, NY  
Spill Number/Closed Date: 8706481 / 2013-05-23  
Facility ID: 8706481  
Site ID: 192011  
Spill Date: 1987-10-30  
Spill Cause: Tank Test Failure  
Spill Source: Gasoline Station or other PBS Facility  
Spill Class: B3  
Cleanup Ceased: Not reported  
SWIS: 2401  
Investigator: MDMACCAB  
Referred To: P2  
Reported to Dept: 1987-10-30  
CID: Not reported  
Water Affected: Not reported  
Spill Notifier: Tank Tester  
Last Inspection: Not reported  
Recommended Penalty: False  
Meets Standard: False  
UST Involvement: True  
Remediation Phase: 0



Map ID  
Direction  
Distance  
Elevation

MAP FINDINGS

Site

Database(s)

EDR ID Number  
EPA ID Number

**MOBIL S/S (Continued)**

**S106719530**

Date Entered In Computer: 1987-11-02  
Spill Record Last Update: 2013-05-23  
Spiller Name: MIKE MEOLA  
Spiller Company: EXXONMOBIL  
Spiller Address: 464 DOUGHTY BLVD  
Spiller County: 001  
Spiller Contact: Not reported  
Spiller Phone: Not reported  
Spiller Extention: Not reported  
DEC Region: 2  
DER Facility ID: 160128  
DEC Memo: "On June 29, 2000, DEC (Sigona) along with Handex (Hoashi, Tonn, and DeVoe) conducted a site visit at Former Mobil S/S, 987 4th Avenue, Brooklyn, which is currently occupied by a Taco Bell. According to Handex (Tonn) Mobil delivered a shipment of gasoline to the USTs which were partially decommissioned in 1988. Fenely & Nicol performed an investigation in 1988, and prepared a report in December 1989. Fenely and Nicol recovered approximately 250 gallons using a pump and treatment system. GTI became involved in 1992, and installed a groundwater sparging system to treat the remaining dissolved phase at the site. There were however, sporadic signs of free product over the years. There were at least 10-12 wells at the site in the previous investigations. Currently, there are only four groundwater monitoring wells, and four sparging wells. There is also a vapor extraction system at the site. A Stipulation Agreement was issued by DEC on July 7, 1995. The site is directly adjacent to a Subway which runs underneath 4th Avenue. There was no indications from Handex that the subway lines have ever been impacted. The vapor from the SVES was shut down in 1998, and was treated with carbon. DEC (O'Dowd) requested a test of the vapor from the sparge wells. In September 1999, Handex found 11,000 ppb total BTEX in SP-2 and 2,900 ppb BTEX in SP-3 and nd in SP1 and SP4. MTBE was relatively low. In November 1999, Handex found 3 feet of floating product in MW21 and has monitored on semi-annual basis only. The wells were last sampled in June 2000. Since November 1999 performed 3 vacuum truck visits and recovered free product, gaged for free product before and after each visit. Handex is not sure what the source of the free product in Well No. 21. Handex will continue to submit a semi-annual report which will be due in August 2000. Handex plans to conduct a soil investigation in Sept 2000. Handex will send the plan to DEC for review and approval. Meanwhile, the system will be shut down until Handex can determine the proximity of the contamination. The depth of groundwater is 38 feet below grade. 4/27/10 - M. MacCabe - Reinstallation of AS/SVE system has been completed except for connection to the power grid. Soil and GW were sampled when AS/SVE wells were constructed. Soil and GW contamination remain on-site. 5/21/10 - no activities this month. 6/23/10 - No activities this month. 7/26/10 - The quarterly site status update report was received. 9/29/10 - The quarterly site status update report showed no changes in groundwater concentrations. 10/27/10 - Electrical work was conducted on the AS/SVE system in preparation for hook up to the power grid. 11/24/10 - The quarterly site status update report was received. Groundwater concentrations generally remain constant. 3/01/11 - The SVE component of the on-site remedial system was placed on-line on 12/29/10 then back off line on 1/10/11. The quarterly site status update report was received. Groundwater concentrations generally remain constant. 3/28/11 - The AS/SVE system is expected to go back on line in early April. 4/25/11

Map ID  
Direction  
Distance  
Elevation

MAP FINDINGS

Site

Database(s)

EDR ID Number  
EPA ID Number

**MOBIL S/S (Continued)**

**S106719530**

- Maintenance of the AS/SVE system was conducted in late April. This included change out of the carbon filter for the SVE effluent stack. 6/28/11 - The quarterly site status update report was received. The consultant estimates that four pounds of total BTEX and 26 pounds of total volatile petroleum hydrocarbons were removed with the SVE/AS system by the end of 2010. 7/05/11 - Periodic O&M was conducted and carbon filter was changed. 8/29/11 - Periodic O&M was conducted and the carbon filter was changed in August. The August site status update report states that approximately 10.6 lbs of BTEX and 64.9 lbs of total volatile petroleum hydrocarbons have been removed from the subsurface since the rebuilt AS/SVE system went on line in December 2010. The AS/SVE system was temporarily shut down in anticipation of hurricane Irene. 9/12/11 - Periodic O&M was conducted and the carbon filter was changed in September. 12/20/11 - The quarterly report was received. The consultant states that approximately 18.72 pounds of total BTEX and approximately 93.77 pounds of total volatile petroleum hydrocarbons (TVPH) were recovered by the SVE/AS system during the entire operation period. However, the groundwater data are inconclusive. 12/27/11 - Effective January 1, 2012, the consultant working for ExxonMobil on this project will change from Kleinfelder to Groundwater and Environmental Services (GES). 2/29/12 - Staff met with representatives of ExxonMobil and GES on February 28 to discuss modifications to the AS/SVE system to improve its efficiency. Modifications of the system consist of installing a larger compressor and cycling the system to just two of the seven vapor extraction points at one time. 5/11/12 - The quarterly site status update report covering the last quarter of 2011 and the first quarter of 2012 saw received. Weekly O&M was conducted about once every two weeks. The AS and SVE points have been cycled to allow for larger flow rates in different areas. The data show continued decreases in BTEX concentration in on-site groundwater. 8/3/12 - The quarterly site status update report saw received. Periodic OM&M was conducted twice a month. Based on the sampling results from the June 15, 2012 groundwater sampling event, extraction wells SVE-3 and SVE-5 are the only wells on-site with dissolved-phase BTEX concentrations over 1,000 ug/L. Therefore, during the third quarter of 2012, sparging efforts will be focused on these areas, specifically utilizing sparge wells AS-1 & AS-2. Quarterly groundwater sampling is scheduled for September 2012. Semi-monthly O&M will continue. 10/23/12 - The quarterly site status update report saw received. Periodic OM&M was conducted twice a month. The data continue to show decreases in BTEX concentrations in groundwater. The SSUR also contained a request to pulse the AS/SVE system (alternating one month of system operation and one month of system inactivity). The request was accepted. 01/28/13 - The quarterly site status update report was received. Periodic OM&M was conducted twice a month. The SVE system is now operated with periodic pulsing. The pulsing consists of extracting from different points with others dormant and changing monthly. 4/12/13 - The quarterly site status update report was received. System O&M activities were conducted twice per month during system operation in the first quarter of 2013. The system was temporarily shut down between January 2 and February 6, 2013 as part of system pulsing activities and to observe any changes in hydrocarbon recovery. The data show continued decreases in contaminant concentrations in groundwater. The consultant states the approximately 147 lbs of hydrocarbons were recovered during this monitoring period and approximately 2,010 lbs of hydrocarbons have been recovered since

Map ID  
Direction  
Distance  
Elevation

MAP FINDINGS

Site

Database(s)

EDR ID Number  
EPA ID Number

**MOBIL S/S (Continued)**

**S106719530**

system startup in December 2010. 5/23/13 - The groundwater data presented in the May 20, 2013 Groundwater & Environmental Services (GES) quarterly report and proceeding quarterly reports have shown consistent and significant decreases in BTEX concentrations throughout the operation of the existing AS/SVE system. Current BTEX concentrations in groundwater range from non-detect to 46 ppb. SVE system effluent has shown limited recovery in the last three quarters; presumably due to the lower contaminant concentrations in groundwater. Based on the findings, discontinuation of the AS/SVE system was deemed acceptable and the spill was closed. "

Remarks: "(4) 550 GAL. TANKS WOULDNT HOLD PRESSURE, WILL EXCAVATE, ISOLATE, AND RETEST. CONTACT: STEVE TRIFFOLOTTI (516 371-0286.)"

All TTF:

Facility ID: 8706481  
Spill Number: 8706481  
Spill Tank Test: 1532110  
Site ID: 192011  
Tank Number: Not reported  
Tank Size: 0  
Material: 1213A  
EPA UST: Not reported  
UST: Not reported  
Cause: Not reported  
Source: Not reported  
Test Method: 00  
Test Method 2: Unknown  
Leak Rate: .00  
Gross Fail: Not reported  
Modified By: Spills  
Last Modified Date: Not reported

All Materials:

Site ID: 192011  
Operable Unit ID: 910196  
Operable Unit: 01  
Material ID: 2096468  
Material Code: 1213A  
Material Name: MTBE (methyl-tert-butyl ether)  
Case No.: 01634044  
Material FA: Hazardous Material  
Quantity: Not reported  
Units: Not reported  
Recovered: Not reported  
Oxygenate: True

Site ID: 192011  
Operable Unit ID: 910196  
Operable Unit: 01  
Material ID: 465494  
Material Code: 0009  
Material Name: gasoline  
Case No.: Not reported  
Material FA: Petroleum  
Quantity: .00  
Units: L  
Recovered: .00

Map ID  
 Direction  
 Distance  
 Elevation

MAP FINDINGS

Site

Database(s)

EDR ID Number  
 EPA ID Number

**MOBIL S/S (Continued)**

**S106719530**

Oxygenate: True

**291**  
**South**  
**1/4-1/2**  
**0.325 mi.**  
**1715 ft.**

**OHANNA APARTMENT BUILDING**  
**4420 3RD AVE**  
**BROOKLYN, NY 11220**

**NY LTANKS**    **S107658846**  
**N/A**

**Relative:**  
**Higher**  
**Actual:**  
**33 ft.**

**LTANKS:**

Name: OHANNA APARTMENT BUILDING  
 Address: 4420 3RD AVE  
 City,State,Zip: BROOKLYN, NY 11220  
 Spill Number/Closed Date: 0514696 / 2006-07-26  
 Facility ID: 0514696  
 Site ID: 361487  
 Spill Date: 2006-03-22  
 Spill Cause: Tank Failure  
 Spill Source: Private Dwelling  
 Spill Class: Not reported  
 Cleanup Ceased: Not reported  
 SWIS: 2401  
 Investigator: rvketani  
 Referred To: Not reported  
 Reported to Dept: 2006-03-23  
 CID: 444  
 Water Affected: Not reported  
 Spill Notifier: Other  
 Last Inspection: Not reported  
 Recommended Penalty: False  
 Meets Standard: False  
 UST Involvement: False  
 Remediation Phase: 0  
 Date Entered In Computer: 2006-03-23  
 Spill Record Last Update: 2006-08-17  
 Spiller Name: ALICE OHANNA  
 Spiller Company: OHANNA HOME  
 Spiller Address: 4420 3RD AVE  
 Spiller County: 001  
 Spiller Contact: ALICE OHANNA  
 Spiller Phone: (718) 851-1328  
 Spiller Extention: Not reported  
 DEC Region: 2  
 DER Facility ID: 311708  
 DEC Memo: "3/24/06 - Raphael Ketani. I finally made contact with someone at the super's phone at (718) 851-1328. I had been trying since yesterday. Maria, a maintenance worker there, answered and said that Ms. Ohanna wasn't in, but would be back in the afternoon. I asked her if there were any odors in the building and she said she didn't smell anything. I asked her about the oil spill and she said she wasn't aware of any oil spill or any problems with the heat. I asked Maria where I can send a letter that would reach Ms. Ohanna. She said to send it to P.O. Box 200289, Brooklyn, 11220. I told her that I will make a site visit at 2PM and that I wanted access to the basement. She said that she will let Ms. Ohanna know. I made the site visit. The odors were very strong (22 ppm) in the area of the twin 275 gallon tanks. However, there was only a slight indication that anything had ever spilled due to the absorbent sand on the floor

Map ID  
Direction  
Distance  
Elevation

MAP FINDINGS

Site

Database(s)

EDR ID Number  
EPA ID Number

**OHANNA APARTMENT BUILDING (Continued)**

**S107658846**

below the front of the tanks. Ms. Ohana said that the service guy from Edward T. Miner Fuel Co. had stepped on a valve to one of the tanks and broke it. Later, I spoke to Mr. Chris Paulsen of the E.T. Miner Fuel Co. He said that there had been a leak from a broken cross over pipe and his crew had been over to repair it. He added that two days before, the tanks had held a large quantity of oil, but later they were dry. He suspected a 300 gal. loss. 4/24/06 - Raphael Ketani. I contacted Ms. Ohanna. I asked her what was the status of the cleanup. She said that her husband cleaned up all of the absorbent material and there is no odor. I told her I wanted to check and see for myself. She said that would be alright and she will call me with a date and time this week that would be good for her for a site visit. 5/17/06 - Raphael Ketani. I called Ms. Ohana and made an appointment for a site visit on 5/22 at 10:30AM. 5/22/06 - Raphael Ketani. I made a site visit at 10:15AM today. Ms. Ohana showed me that the oil company had come to her basement, cleaned up the spent Speedi Dri and had cemented over the floor under and around the tanks. I still detected 3900 ppb of volatiles with the PID. I told her that, to start, at least several soil borings and soil samplings have to be done around the tanks - and then maybe bioremediation. She said she has no money to do the work. I explained to her to contact either the oil company's or her own insurance to possibly get them to hire someone. She said she will try. 5/23/06 - Raphael Ketani. I received a call from Ms. Ohana. She said that she had all of the oil system piping replaced because her new oil company told her that E.T. Miner Fuel didn't do the job right and that the oil was still leaking out. She asked me to take a look at the pipes and close the case. She said she has no money to do the borings. I told her that the issue wasn't the pipes, but the estimated 300 gals. of oil that leaked into the ground below the tanks. I asked her for the phone number of E.T. Miner Fuel (718) 439-5066 and spoke to Karen at Miner Fuel. She passed me to Christopher of Miner Fuel. He explained that he tried to work with her, but she didn't want to pay for an investigation and remediation. 5/24/06 - Raphael Ketani. I called Ms. Ohana and talked to her about having one soil sample taken above the water table, instead of a series of borings and samples. I told her the sample needs to be taken to find out if her oil spill reached the water table. I gave her a list of contractors over the phone without preferring anyone. She said she was willing to do this and that she will get back to me when she finds a contractor. 5/25/06 - Raphael Ketani. I received a message from Ms. Ohana and returned her call. She said she contacted an environmental company from the list I had given her regarding doing one soil boring and taking one soil sample. She said they wanted \$3000. She said she doesn't have that kind of money and that I am driving her out of business. She claimed she may have to take out a loan and she needs the money to fix up her building. She asked that I come to her building one more time with the PID. She said I will not find any odors now as she and her husband have used ammonia and the deoderant powder and have cleaned everything up. I tried to explain to her, though she didn't seem to grasp the idea, that the issue is oil in the ground, not vapors. I told her I still needed one soil sample and to call Eastmond & Son who, I told her, were willing to give her a good price. I asked her whether she will call Eastmond, but she didn't respond to my question. She asked whether she can have her husband do the drilling and take the sample themselves to a laboratory. I told her that wouldn't be satisfactory as it has to be a sample taken with clean

Map ID  
Direction  
Distance  
Elevation

MAP FINDINGS

Site

Database(s)

EDR ID Number  
EPA ID Number

**OHANNA APARTMENT BUILDING (Continued)**

**S107658846**

sampling equipment. I told her to call Eastmond, but she seemed to be more agitated. With that, she hung up the phone. 5/26/06 - Raphael Ketani. I sent a letter to Ms. Ohana explaining what she needs to do as the next step in the spill investigation and that the state will do the work if she doesn't and back bill her. 6/5/06 - Raphael Ketani. Received a call from Dennis Femia of NYC HPD (718) 802-4506. He asked what the situation in the building's basement was and what happened with the oil. I told him and he said Ms. Ohana takes his Section 8 clients so he will try to help her. I spoke to Mr. Mungra of Eastmond after this. He said he will do one boring tomorrow in her basement. He will go down 4 feet and take a sample. If it's clean he'll stop if it's dirty he'll try at 6 feet down and then maybe 8 feet. 7/5/06 - Raphael Ketani. I left a message for Isaac of Eastmond (718) 378-3000 to call me regarding the results of the soil boring. 7/18/06 - Raphael Ketani. I spoke to Isaac of Eastmond. He said that he has the soil sample analytical results. He said he will FAC them to me. 7/20/06 - Raphael Ketani. I tried calling Isaac, but could only leave a message on his cell phone (646) 879-6703. 7/26/06 - Raphael Ketani. I received a FAX today from Isaac of Eastmond with the analytical results for the one soil boring that was taken. There were no VOC hits, and the SVOC hits were either below TAGM or just slightly above it. Based upon this document and the documents in the record, I am closing this case. 8/17/06 - Raphael Ketani. Ms. Ohanna called up to inquire as to whether the spill case was closed. I told her it was. She asked for a DEC letter stating that the spill case is closed. I sent her one today. "

Remarks: "oil company deleivered fuel here two days ago and then customer called last night abnd said they were out of fuel: cross over split:"

All Materials:

Site ID: 361487  
Operable Unit ID: 1119621  
Operable Unit: 01  
Material ID: 2109065  
Material Code: 0001A  
Material Name: #2 fuel oil  
Case No.: Not reported  
Material FA: Petroleum  
Quantity: 300.00  
Units: G  
Recovered: .00  
Oxygenate: Not reported

292  
SSE  
1/4-1/2  
0.335 mi.  
1771 ft.

**SUNSET CAR CARE SITE**  
**4013 4TH AVENUE**  
**BROOKLYN, NY 11232**

**NY SHWS S118261357**  
**NY Spills N/A**

**Relative:**  
**Higher**  
**Actual:**  
**56 ft.**

SHWS:  
Name: SUNSET CAR CARE SITE  
Address: 4013 4TH AVENUE  
City,State,Zip: BROOKLYN, NY 11232  
Program: HW  
Site Code: 532551  
Classification: N  
Region: 2

**SUNSET CAR CARE SITE (Continued)**

**S118261357**

Acres: 0.230  
HW Code: 224244  
Record Add: 09/14/2016  
Record Upd: 07/08/2020  
Updated By: JCGRATHW

Site Description: "Location: The Site is located at the corner of 41st Street and 4th Avenue in the northwestern portion of Brooklyn. The site is bounded on the north by an active gasoline station, on the south by a fast food restaurant and on the east by a 3-story residential building. West of the site is 4th Avenue, the MTA Subway tunnel and the PS 136 Charles O'Dewey Elementary School. Site Features: The site is a vacant one-story building with no basement. The building covers approximately half of the 10,017 square-foot lot (0.23 acres) and was recently used as an auto repair business, a car wash and a small store. In addition to the existing building, there are tire racks, an oil change area, oil traps to a waste oil tank, car wash dry well, an office area, a car wash, hydraulic lifts, a 1,040 waste oil tank, a 1,040 gallon motor oil tank, an asphalt parking lot, and 6 potential underground storage tanks (USTs) identified on Sanborn Maps. Current Zoning/Use(s): The area is zoned C2-4. C2-4 districts serve the immediate needs of surrounding lower- and medium-density residential neighborhoods along streets that provide small local retail and service shops. Typical retail uses include neighborhood grocery stores, restaurants, beauty parlors, funeral homes and repair services. The Community Facility Use for C2-4 districts provides educational, health, recreational, religious or other essential services. Historical Use(s): The site has been an automobile garage, gas station, and car wash since 1926. From 1942-1995, three USTs were noted on Sanborn maps and two USTs (possibly removed) were identified on the 1926 Sanborn Map. Other uses are listed as an office/warehouse space for various tenants, taxi/limo parking and repair services. A Phase I Environmental Assessment was performed in July 2015 and a Phase II Environmental Assessment was performed in August 2015. Site Geology and Hydrogeology: The elevation of the property is approximately 55 feet above mean sea level. The general soil type consists of fine to coarse-grained sand and silty sand with gravel. Historic fill was encountered from grade to 15 feet below grade (deepest soil boring depth). The depth to water ranges from 18 feet (MW-3) to 44 feet (MW-1). The depth to water observed in MW-3 may be attributed to influence from the car washing operations (dry well), which may be contributing water to the aquifer. The groundwater flow direction is northwest towards the Upper Bay/Gowanus Bay three blocks away. The site did not qualify for addition to the Registry of Inactive Hazardous Disposal Sites."

Env Problem: "This spill was originally reported on August 9, 2015 during a Phase II Environmental Site Assessment (Phase II) through the New York City Office of Environmental Remediation Brownfield Program. The Phase II included the installation and sampling of a series of soil probes, monitoring wells and soil vapor sampling points that showed impacted soil and groundwater. Nature of Contamination: Petroleum spill with soil and groundwater impacts, and elevated tetrachloroethylene (PCE) in soil vapor. Volatile Organic Compounds (VOCs) associated with gasoline constituents and chlorinated compounds are present beneath the northern portions of the Site. VOCs indicative of petroleum were identified in both shallow and deep soil in the northwest portion of the property. This impacted soil is located at the former location of two (2) underground storage tanks (USTs) identified on the 1926

Map ID  
Direction  
Distance  
Elevation

MAP FINDINGS

Site

Database(s)

EDR ID Number  
EPA ID Number

**SUNSET CAR CARE SITE (Continued)**

**S118261357**

Sanborn Map. Results of the groundwater evaluation completed did not identify any exceedances of PCE in groundwater above the groundwater standard of 5 ppb. However, investigation results showed impacts of petroleum constituents and metals above their respective groundwater standards. A soil vapor evaluation was completed as part of the Phase II investigation and a supplemental soil vapor investigation did not identify any off-site impacts that would require monitoring or mitigation per the NYSDOH guidance values. Significant Threat Determination: Based on investigations performed to date, the site did not qualify for addition to the Registry of Inactive Hazardous Waste Sites. The site was referred back for investigation and remediation under Spill No. 15-06140. Site designation was changed from P to N."

Health Problem: ""  
Dump: Not reported  
Structure: Not reported  
Lagoon: Not reported  
Landfill: Not reported  
Pond: Not reported  
Disp Start: Not reported  
Disp Term: Not reported  
Lat/Long: Not reported  
Dell: Not reported  
Record Add: Not reported  
Record Upd: Not reported  
Updated By: Not reported  
Own Op: 1  
Sub Type: E  
Owner Name: Not reported  
Owner Company: Elsaun Inc.  
Owner Address: 125 42nd Street  
Owner Addr2: Not reported  
Owner City,St,Zip: Brooklyn, NY 11232  
Owner Country: United States of America  
Own Op: 4  
Sub Type: E  
Owner Name: Not reported  
Owner Company: Sunset Car Care (aka 4013 Car Care)  
Owner Address: 125 42nd Street  
Owner Addr2: Not reported  
Owner City,St,Zip: Brooklyn, NY 11232  
Owner Country: United States of America  
HW Code: Not reported  
Waste Type: Not reported  
Waste Quantity: Not reported  
Waste Code: Not reported  
Crossref ID: Not reported  
Cross Ref Type Code: Not reported  
Cross Ref Type: Not reported  
Record Added Date: Not reported  
Record Updated: Not reported  
Updated By: Not reported

**SPILLS:**

Name: FORMER GAS STATION/CURRENT AUTO REPAI  
Address: 4013 4TH AVE  
City,State,Zip: BROOKLYN, NY



Map ID  
Direction  
Distance  
Elevation

MAP FINDINGS

Site

Database(s)

EDR ID Number  
EPA ID Number

**SUNSET CAR CARE SITE (Continued)**

**S118261357**

Spill Number/Closed Date: 1506140 / 2021-05-27  
Facility ID: 1506140  
Facility Type: ER  
DER Facility ID: 468053  
Site ID: 513543  
DEC Region: 2  
Spill Cause: Equipment Failure  
Spill Class: C3  
SWIS: 2401  
Spill Date: 2015-08-09  
Investigator: JXPEREZM  
Referred To: Not reported  
Reported to Dept: 2015-09-09  
CID: Not reported  
Water Affected: Not reported  
Spill Source: Gasoline Station or other PBS Facility  
Spill Notifier: Other  
Cleanup Ceased: Not reported  
Cleanup Meets Std: False  
Last Inspection: Not reported  
Recommended Penalty: False  
UST Trust: False  
Remediation Phase: 0  
Date Entered In Computer: 2015-09-09  
Spill Record Last Update: 2021-05-27  
Spiller Name: CARLOS QUINONEZ  
Spiller Company: FORMER GAS STATION  
Spiller Address: 4013 4TH AVE  
Spiller Company: 999  
Contact Name: CARLOS QUINONEZ  
DEC Memo: "9/11/15-Zhune called Carlos Quinonez from Hydro Tech (631) 462-5866. Mary said he is not available and he will call me back.  
1/14/16-Vought-This spill transferred from DEC Zhune to DEC Omar as per DEC Demeo. 1/15/2016: Rashad 4013 4th Avenue has an alternate address of 401 41st Street. No additional spills found for site. 4013 4th Avenue has PBS#2-611076 for a 1,000 gallon waste/used oil AST. No documents found in D2. 1/19/2016: Rashad Sent email to Carlos: I have been reassigned 2 spills that list you as a contact, they are as follows: Spill#1305487 822 4th Ave, Brooklyn 11232, date received was 8/21/2013, Spill#1506140 4013 4th Ave, Brooklyn 11232, date received was 9/9/2015. I would appreciate any documentation/information you have on either of these sites. 1/20/2016: Rashad Carlos responded on 1/19 saying he will call me and give me an update on both sites.  
3/10/2016: Rashad Sent email to Carlos: Can you please send me the Phase 2 investigation as well as any other reports you have for this site. 3/11/2016: Rashad Carlos responded on 3/10: Please see attached the report for the Phase II we performed. Any questions please let me know. thanks Phase 2 report was attached and uploaded to D2. Review of Phase 2 report: Depth to groundwater has been identified to range from 18 feet to 45 feet and the groundwater flow direction was identified to be northwest. No free product was identified on the water table. Dissolved VOCs indicative of petroleum were identified in groundwater beneath the southern and northern portions of the site at concentrations exceeding standards. Dissolved metals were also detected in groundwater. VOCs associated with gasoline constituents and chlorinated compounds are both present beneath the southern and northern portions of the site. The site is occupied by a 1 story

MAP FINDINGS

SUNSET CAR CARE SITE (Continued)

S118261357

building that consists of an auto repair business, car wash and a small store. The building does not have a basement. Building is heated with natural gas. A GPR, 7 soil probes, 3 groundwater monitoring wells and 4 soil vapor probes were taken. The GPR detected one anomaly in the western portion of the Site and one anomaly was detected in the northwestern portion of the site. According to historic sanborn maps there are 3 gasoline tanks located in the northwestern portion of the site. Soil probes SP-1 and SP-2 were installed in the approximate locations of 2 gasoline tanks in the northwestern portion of site. SP-3 and SP-6 were also installed near these tanks. SP-4 was installed in the approximate location of 3 gasoline tanks in the southwest portion of the site. SP-5 and SP-7 were installed in the eastern portion of the site in the vicinity of the former auto repair shop and active car wash. SP-1, SP-4, and SP-7 were installed to a depth of 12 feet. SP-2, SP-3, and SP-5 were installed to a depth of 14 feet, SP-6 was installed to depth of 16 feet. Three monitoring wells MW1-MW3 were installed in the same locations as SP-1, SP-4, and SP-7 respectively. They were installed to a depth of 55ft, 60 ft and 55 ft. None of the wells contained free product. Depth to water ranged from 18.4 feet in MW3 to 44.5ft in MW1. Soil sample SP-2 taken 4-6ft had contamination as follows: 1,2,4 Trimethylbenzene - 95ppm, 1,3,5 Trimethylbenzene - 42ppm, Ethylbenzene - 3.2ppm, Naphthalene - 19ppm, Xylene - 17ppm, At 12- 14 ft: 1,2,4 Trimethylbenzene - 180ppm, 1,3,5 Trimethylbenzene - 71ppm, Ethylbenzene - 42ppm, Naphthalene - 32ppm, n-Butylbenzene - 26ppm, n-Propylbenzene-33ppm, Xylene-180ppm, Toluene-5.90ppm. Other soil locations did not have elevated concentrations. MW1 has a groundwater elevation of 51ft, contamination found in MW1 is as follows: 1,2,4 Trimethylbenzene-1500ppb, 1,3,5 Trimethylbenzene-1300ppb, Acetone-57ppb, Benzene-1100ppb, Ethylbenzene-2700ppb, Isopropylbenzene-82ppb, Naphthalene-180ppb, xylene-13,000ppb, Toluene-1800ppb. MW2 had a groundwater elevation of 53ft, contaminates found in MW2 are as follows: 2-butanone-15ppb, acetone-32ppb, benzene-8ppb, xylene-4ppb. MW3 had a groundwater elevation of 78ft, the following contaminats were found in MW3: 1,2,4 Trimethylbenzene-510ppb, 1,3,5 Trimethylbenzene-100ppb, ethylbenzene-280ppb, isopropylbenzene-68ppb, Naphthalene-60ppb, xylene-1200ppb, toluene-96ppb. Soil Vapor samples were taken and are as follows for SV1: 1,2,4 Trimethylbenzene - 20ug/m3, 1,3 Butadiene-50, 2-butanoe-62, 2-hexanone-20, acetone-230, benzene-18, chloroform-16, cyclohexane-3, dichlorofluoromethane-7.7, ethylbenzene-14, methylene chloride-1.5, n-heptane-30, n-hexane-49, xylene-46, p-ethyltoluene-70, tetrachlorethylene-70, toluene-54. SV2 has similar readings to SV1. SV3 had tetrachloroethylene-1400 and SV4 had tetrachloroethylene-3800. According to the Phase 2: Depth of water in MW3 may be attributed to influence from the car washing operations, which may be contributing water to the aquifer Soil sample SP5 (4-6ft) - Tetrachloroethylene - 0.047ppm. MW3 has Tetrachloroethylene-4ppb. Sent email to Carlos: Thank you for the report, is this site a BCP or OER site? Also has a Remedial Action Work Plan been made yet and are there any plans for redevelopment? Brief review of the Phase 1 has subject property of one story auto laundry located in southern portion since 1926 and auto repair shop which contains the discussed tanks. 8/10/2016: Rashad Sent email to Carlos: See below questions, also is any work occurring on this site currently? Carlos responded: Yes indeed this site is an OER site. no further work has taken place to our knowledge since our submittal of

Map ID  
Direction  
Distance  
Elevation

MAP FINDINGS

Site

Database(s)

EDR ID Number  
EPA ID Number

SUNSET CAR CARE SITE (Continued)

S118261357

the report. We did provide the client with a cost estimate letter but he didn't want to proceed after that. I will reach out to him and will try to get more information for you. 8/12/2016: Rashad Spoke to DEC Vought and I sent email to Shaminder from OER to see if he has any further info on site. Report receipt review letter should include - delineation of soil and groundwater, development plans, RAP approval warning before redevelopment. Shaminder responded that site was previously discussed with DEC O'Connell to enter BCP, I will email Jane to discuss case. 8/22/2016: Rashad Letter was prepared and will be sent to property owner as well as emailed to Carlos of Hydrotech to address petroleum contamination. Letter was uploaded to D2. 8/25/2016: Rashad Received call from Sam, who is property owners son. He wanted to discuss contaminated soil letter that was sent to him. At this time the car wash and lube center is still in service and they are planning to close the last day of this year and either redevelop or sell property. His email is samson414@gmail.com, phone number is 917-656-4676. DEC Potentially Requires: 1-BCP or OER 2-Future use - CAMP, depth of basement piping locations, vapor barrier, ssds with doh review 3-Possible delineation across 4th Ave and its affect with groundwater 4-RAP 5-BP station spills 6-Review Phase 1 for previous source of chlorinated solvent 7-Owner: Elsaun Inc, 125 42nd Street Brooklyn NY 11232 1/17/17 - Obligado - Spill assigned to Obligado from Omar as per Austin. 1/10/18 - Obligado - Spill transferred to from Obligado to Feng. 3/16/2018 - Durnin - DER mailed a P site Notification letter to the property owner on March 16, 2018. Environmental Assessment: Volatile organic compounds (VOCs) associated with gasoline constituents: Benzene (1,100 ppb), Ethyl Benzene (2,700 ppb), o-Xylene (5,800 ppb), p & m-Xylenes (13,000 ppb), and Toluene (1,800 ppb), were found in groundwater (groundwater standard of 5 ppb). Chlorinated compound tetrachloroethylene (PCE) was detected in on-site soil vapor throughout much of the site between 66 ug/m3 and 3,800 ug/m3. (Durnin 3/29/2018) March 2017 - March 2018: After over a year nothing was done and apparently the owner was trying to sell the site. DER mailed a second P Site notification letter to the owner on March 16, 2018 but it was returned as undeliverable. It was resent to the site address (not the owner address) later in March 2016. On August 2018, DEC staff visited the site and provide copy of contact information to the receptionist. The Owner was not available at the time. On August 2019, access request letters (English and Spanish version) were resent to property owner. As of today, we haven't received any verbal or written communication from the property owner. (Grathwol - 6/24/20) 5/27/21 - Site Characterization completed under site no. 224244. No further action needed. Spill closed. (JHO)"

Remarks: "Phase II investigation test results showed impacted soil & ground water. Cleanup is pending."

All Materials:

Site ID:	513543
Operable Unit ID:	1262763
Operable Unit:	01
Material ID:	2266364
Material Code:	0066A
Material Name:	unknown petroleum
Case No.:	Not reported
Material FA:	Petroleum
Quantity:	Not reported
Units:	Not reported

Map ID  
 Direction  
 Distance  
 Elevation

MAP FINDINGS

Site

Database(s)

EDR ID Number  
 EPA ID Number

**SUNSET CAR CARE SITE (Continued)**

**S118261357**

Recovered: Not reported  
 Oxygenate: Not reported

**AQ293**  
**SE**  
**1/4-1/2**  
**0.336 mi.**  
**1772 ft.**

**4TH AVE.AND 38TH ST./ GAS**  
**4TH AVE AND 38THST.**  
**NYC, NY**  
**Site 2 of 2 in cluster AQ**

**NY LTANKS** **S102671137**  
**N/A**

**Relative:**  
**Higher**  
**Actual:**  
**42 ft.**

**LTANKS:**  
 Name: 4TH AVE.AND 38TH ST./ GAS  
 Address: 4TH AVE AND 38THST.  
 City,State,Zip: NYC, NY  
 Spill Number/Closed Date: 8606188 / 1987-01-04  
 Facility ID: 8606188  
 Site ID: 214911  
 Spill Date: 1987-01-04  
 Spill Cause: Tank Overfill  
 Spill Source: Gasoline Station or other PBS Facility  
 Spill Class: Not reported  
 Cleanup Ceased: 1987-01-04  
 SWIS: 2401  
 Investigator: RWAUSTIN  
 Referred To: Not reported  
 Reported to Dept: 1987-01-04  
 CID: Not reported  
 Water Affected: NONE  
 Spill Notifier: Responsible Party  
 Last Inspection: Not reported  
 Recommended Penalty: False  
 Meets Standard: True  
 UST Involvement: True  
 Remediation Phase: 0  
 Date Entered In Computer: 1987-02-10  
 Spill Record Last Update: 1988-02-17  
 Spiller Name: Not reported  
 Spiller Company: ISLAND TRANSPORTATION  
 Spiller Address: AT MERRIT A  
 Spiller County: 001  
 Spiller Contact: Not reported  
 Spiller Phone: Not reported  
 Spiller Extention: Not reported  
 DEC Region: 2  
 DER Facility ID: 178048  
 DEC Memo: "Prior to Sept, 2004 data translation this spill Lead\_DEC Field was AUSTIN "  
 Remarks: "SPILL WENT INTO DRY WELL, CLEAN UP BY SPILLER"  
 All Materials:  
 Site ID: 214911  
 Operable Unit ID: 902983  
 Operable Unit: 01  
 Material ID: 475321  
 Material Code: 0009  
 Material Name: gasoline  
 Case No.: Not reported  
 Material FA: Petroleum

Map ID  
Direction  
Distance  
Elevation

MAP FINDINGS

Site

Database(s)

EDR ID Number  
EPA ID Number

4TH AVE.AND 38TH ST./ GAS (Continued)

S102671137

Quantity: 55.00  
Units: G  
Recovered: .00  
Oxygenate: Not reported

AR294  
ENE  
1/4-1/2  
0.336 mi.  
1774 ft.

HI-VOLTAGE TEST SET  
3RD AVE YARD  
BROOKLYN, NY

NY LTANKS S102240204  
NY Spills N/A

Site 1 of 2 in cluster AR

Relative:  
Higher

LTANKS:

Actual:  
12 ft.

Name: BETWEEN 18TH & 23RD ST  
Address: 3RD AVENUE  
City,State,Zip: BROOKLYN, NY  
Spill Number/Closed Date: 0303210 / 2003-07-03  
Facility ID: 0303210  
Site ID: 148976  
Spill Date: 2003-06-26  
Spill Cause: Tank Failure  
Spill Source: Commercial Vehicle  
Spill Class: C4  
Cleanup Ceased: Not reported  
SWIS: 2401  
Investigator: TJDEMEO  
Referred To: Not reported  
Reported to Dept: 2003-06-26  
CID: 297  
Water Affected: Not reported  
Spill Notifier: Fire Department  
Last Inspection: Not reported  
Recommended Penalty: False  
Meets Standard: False  
UST Involvement: False  
Remediation Phase: 0  
Date Entered In Computer: 2003-06-26  
Spill Record Last Update: 2003-07-03  
Spiller Name: Not reported  
Spiller Company: UNKNOWN  
Spiller Address: Not reported  
Spiller County: 999  
Spiller Contact: DISP #477  
Spiller Phone: (718) 622-6900  
Spiller Extention: Not reported  
DEC Region: 2  
DER Facility ID: 264333  
DEC Memo: "Prior to Sept, 2004 data translation this spill Lead\_DEC Field was DEMEO NYCFD left a drum on the side of the road for DEC pick up. Drum Run 7/3/03 TJD Drum emptied as part of Drum Run . No further action required. "  
Remarks: "FDNY CALLED TO A TRUCK THAT WAS LEAKING FUEL ONTO THE ROADWAY - FD STILL ON SCENE"

All Materials:

Site ID: 148976  
Operable Unit ID: 871234  
Operable Unit: 01

Map ID  
Direction  
Distance  
Elevation

MAP FINDINGS

Site

Database(s)

EDR ID Number  
EPA ID Number

HI-VOLTAGE TEST SET (Continued)

S102240204

Material ID: 504081  
Material Code: 0008  
Material Name: diesel  
Case No.: Not reported  
Material FA: Petroleum  
Quantity: 40.00  
Units: G  
Recovered: .00  
Oxygenate: Not reported

SPILLS:

Name: HI-VOLTAGE TEST SET  
Address: 3RD AVE YARD  
City,State,Zip: BROOKLYN, NY  
Spill Number/Closed Date: 9606638 / 2005-02-09  
Facility ID: 9606638  
Facility Type: ER  
DER Facility ID: 228767  
Site ID: 148977  
DEC Region: 2  
Spill Cause: Equipment Failure  
Spill Class: C3  
SWIS: 2401  
Spill Date: 1996-08-23  
Investigator: JHOCONNE  
Referred To: Not reported  
Reported to Dept: 1996-08-23  
CID: 365  
Water Affected: Not reported  
Spill Source: Commercial/Industrial  
Spill Notifier: Responsible Party  
Cleanup Ceased: Not reported  
Cleanup Meets Std: False  
Last Inspection: Not reported  
Recommended Penalty: False  
UST Trust: False  
Remediation Phase: 0  
Date Entered In Computer: 1996-08-23  
Spill Record Last Update: 2005-02-09  
Spiller Name: Not reported  
Spiller Company: CON EDISON  
Spiller Address: 128 WEST END AVENUE  
Spiller Company: 001  
Contact Name: CALLER  
DEC Memo: "Prior to Sept, 2004 data translation this spill Lead\_DEC Field was ENGELHARDT 2/9/05: Con Ed injected test set: Site visit was performed to confirm cleanup - Test truck was always parked in North garage and found no evidence of oil there. Close out. (JHO)"  
Remarks: "equipment failure caused spill of 2 pints of slating oil onto the concrete "

All Materials:

Site ID: 148977  
Operable Unit ID: 1037765  
Operable Unit: 01  
Material ID: 345906

Map ID  
Direction  
Distance  
Elevation

MAP FINDINGS

Site

Database(s)

EDR ID Number  
EPA ID Number

HI-VOLTAGE TEST SET (Continued)

S102240204

Material Code: 0064A  
Material Name: unknown material  
Case No.: Not reported  
Material FA: Other  
Quantity: 1.00  
Units: G  
Recovered: .00  
Oxygenate: Not reported

295  
East  
1/4-1/2  
0.349 mi.  
1842 ft.

72 PRECINCT NYPD -DDC  
830 4TH AVENUE  
BROOKLYN, NY

NY LTANKS S102233280  
NY Spills N/A

Relative:  
Higher  
Actual:  
25 ft.

LTANKS:  
Name: 72 PRECINCT NYPD -DDC  
Address: 830 4TH AVENUE  
City,State,Zip: BROOKLYN, NY  
Spill Number/Closed Date: 9502759 / 2005-01-10  
Facility ID: 9502759  
Site ID: 95328  
Spill Date: 1995-06-01  
Spill Cause: Tank Failure  
Spill Source: Institutional, Educational, Gov., Other  
Spill Class: B3  
Cleanup Ceased: Not reported  
SWIS: 2401  
Investigator: ADZHITOM  
Referred To: Not reported  
Reported to Dept: 1995-06-05  
CID: Not reported  
Water Affected: Not reported  
Spill Notifier: DEC  
Last Inspection: Not reported  
Recommended Penalty: False  
Meets Standard: False  
UST Involvement: True  
Remediation Phase: 0  
Date Entered In Computer: 1995-06-13  
Spill Record Last Update: 2005-01-10  
Spiller Name: Not reported  
Spiller Company: SAME  
Spiller Address: Not reported  
Spiller County: 999  
Spiller Contact: Not reported  
Spiller Phone: Not reported  
Spiller Extention: Not reported  
DEC Region: 2  
DER Facility ID: 70709  
DEC Memo: "Prior to Sept, 2004 data translation this spill Lead\_DEC Field was ZHITOMIRSKY TRANSFERRED FROM Y.KRIMGOLD. This spill is referred to spill # 9515879 and is closed today by II (01/10/05). "  
Remarks: "WATER FOUND IN TANK - POSSIBLE LEAK - TO BE REPAIRED 6/5/95. Also see spill #s 9514143 and 9604636."

All Materials:

Map ID  
Direction  
Distance  
Elevation

MAP FINDINGS

Site

Database(s)

EDR ID Number  
EPA ID Number

72 PRECINCT NYPD -DDC (Continued)

S102233280

Site ID: 95328  
Operable Unit ID: 1017343  
Operable Unit: 01  
Material ID: 567025  
Material Code: 0009  
Material Name: gasoline  
Case No.: Not reported  
Material FA: Petroleum  
Quantity: -1.00  
Units: G  
Recovered: .00  
Oxygenate: Not reported

Name: 72 PRECINCT NYPD -DDC  
Address: 830 4TH AVENUE  
City,State,Zip: BROOKLYN, NY  
Spill Number/Closed Date: 9514143 / 2003-10-31  
Facility ID: 9514143  
Site ID: 317853  
Spill Date: 1996-02-05  
Spill Cause: Tank Failure  
Spill Source: Institutional, Educational, Gov., Other  
Spill Class: B3  
Cleanup Ceased: Not reported  
SWIS: 2401  
Investigator: JMKRIMGO  
Referred To: Not reported  
Reported to Dept: 1996-02-06  
CID: 312  
Water Affected: Not reported  
Spill Notifier: Responsible Party  
Last Inspection: Not reported  
Recommended Penalty: False  
Meets Standard: False  
UST Involvement: True  
Remediation Phase: 0  
Date Entered In Computer: 1996-02-06  
Spill Record Last Update: 2004-12-22  
Spiller Name: Not reported  
Spiller Company: NYC  
Spiller Address: Not reported  
Spiller County: 999  
Spiller Contact: Not reported  
Spiller Phone: Not reported  
Spiller Extention: Not reported  
DEC Region: 2  
DER Facility ID: 70709  
DEC Memo: "Prior to Sept, 2004 data translation this spill Lead\_DEC Field was KRIMGOLD "  
Remarks: "gasoline odor in soil after tanks were removed. Same as spill # 9514143."

All Materials:

Site ID: 317853  
Operable Unit ID: 1028675  
Operable Unit: 01  
Material ID: 354282



Map ID  
Direction  
Distance  
Elevation

MAP FINDINGS

Site

Database(s)

EDR ID Number  
EPA ID Number

**72 PRECINCT NYPD -DDC (Continued)**

**S102233280**

Material Code: 0009  
Material Name: gasoline  
Case No.: Not reported  
Material FA: Petroleum  
Quantity: .00  
Units: G  
Recovered: .00  
Oxygenate: Not reported

**SPILLS:**

Name: 72 POLICE STATION  
Address: 830 4TH AVE  
City,State,Zip: BROOKLYN, NY  
Spill Number/Closed Date: 1407672 / 2016-09-16  
Facility ID: 1407672  
Facility Type: ER  
DER Facility ID: 456197  
Site ID: 501200  
DEC Region: 2  
Spill Cause: Unknown  
Spill Class: C4  
SWIS: 2401  
Spill Date: 2014-10-24  
Investigator: ADZHITOM  
Referred To: Not reported  
Reported to Dept: 2014-10-24  
CID: Not reported  
Water Affected: Not reported  
Spill Source: Commercial Vehicle  
Spill Notifier: Other  
Cleanup Ceased: Not reported  
Cleanup Meets Std: False  
Last Inspection: Not reported  
Recommended Penalty: False  
UST Trust: False  
Remediation Phase: 0  
Date Entered In Computer: 2014-10-24  
Spill Record Last Update: 2016-09-19  
Spiller Name: STEVEN FRANK  
Spiller Company: UNKNOWN  
Spiller Address: 830 4TH AVE  
Spiller Company: 999  
Contact Name: STEVEN FRANK  
DEC Memo: "10-24-2014 email from S. Frank: Dear Alex, We discovered material that has been identified as transmission fluid in well BW-1 at the 72nd Precinct site. The well location is shown on the attached site plan. The well is in the middle of the driveway area and there is no transmission fluid storage in this portion of the site so we suspect the fluid may have been introduced from the surface rather than migrating through the ground. We have a Vac Truck scheduled to evacuate the product next Wednesday. Let me know if you would like us to report a new spill for this finding. Sincerely, Steve Frank  
5-4-2015 Reviewed a report dated 2/26/2015. EFR via vacuum truck was performed at BW-01 on October 2014 and the product thickness was 0.34' in BW-01. On November 6 2014, the product thickness was 0.02'. Approximately 8-gallons of oil groundwater mixture was removed from

Map ID  
Direction  
Distance  
Elevation

MAP FINDINGS

Site

Database(s)

EDR ID Number  
EPA ID Number

72 PRECINCT NYPD -DDC (Continued)

S102233280

the well. On December 4 and December 19, 2014, no free phase was recorded. I called S. Frank and requested that more monitoring events needed in order to determine if all free phase product was removed from the well. AZ 1-6-2016 Reviewed a report dated 5/28/2015. No free-phase product was measured in BW-01 since November 2014. The free-phase product was identified as transmission fluid. AZ 9-16-2016 Reviewed a report dated 3/10/2016. Spill Number 1407672 was reported as a result of free-phase product in well BW-01 which was identified as transmission fluid. LiRo performed fluid removal and has continued to monitor this well. No free-phase product was measured in BW-01 since November 2014. Based upon the monitoring data LiRo requested closure of Spill Number 1407672. I concur with this proposal. The following letter email was sent to S. frank and V. Brevdo on 9-19-16: Dear Steve, I have reviewed a Spill Closure Report dated March 3, 2016. The report stated that that spill #1407672 was reported as a result of discovery of free-phase product in well BW-01 which was identified as transmission oil. LiRo performed product removal and has continued to monitor this well. No free-phase product has been reported in well BW-01 since November 2014. Based upon this monitoring data, LiRo requested closure of this spill. This request is approved and the spill is closed. The Department hereby reserves all of its rights concerning, and such forbearance shall not extend to, any further investigation or remedial action the Department deems necessary due to: I. The off-site migration of petroleum contaminants that was unknown at the time of this closure. II. Environmental conditions related to this spill case which were unknown to the Department at the time of this closure. III. Information received, in whole or part, after the Department's spill case closure, which indicates that corrective action was not sufficiently protective of human health and/or the environment. IV. Fraud in obtaining this spill case closure determination. As a precaution, we must bring your attention to our concerns for the future use of this site. If subsurface contamination is encountered while excavating for any construction activity, appropriate remedial and vapor mitigation efforts may need to be taken to fully prevent vapor intrusion into any site development and to ensure human health and safety. This spill closure does not exempt the Responsible Parties from compliance with any applicable laws and regulations. Please be advised that you should maintain a permanent file of all documentation and correspondence regarding this case for future use as the Department's files may not be maintained indefinitely. Sincerely, Alex Zhitomirsky - Engineering Geologist 2 NYS Department of Environmental Conservation 47-40 21st Street, Long Island City, NY 11101 Phone: 718.482.6387 - Fax: 718.482.6390 Email: alexander.zhitomirsky@dec.ny.gov"

Remarks: "caller reporting that spill is caused by a unknown leak possibly from a vehicle. clean up is pending"

All Materials:

Site ID: 501200  
Operable Unit ID: 1250601  
Operable Unit: 01  
Material ID: 2252372  
Material Code: 0021  
Material Name: transmission fluid  
Case No.: Not reported  
Material FA: Petroleum  
Quantity: 2.00

Map ID  
Direction  
Distance  
Elevation

MAP FINDINGS

Site

Database(s)

EDR ID Number  
EPA ID Number

72 PRECINCT NYPD -DDC (Continued)

S102233280

Units: G  
Recovered: Not reported  
Oxygenate: Not reported

Name: 72 PRECINCT NYPD -DDC  
Address: 830 4TH AVENUE  
City,State,Zip: BROOKLYN, NY  
Spill Number/Closed Date: 9515879 / Not Reported  
Facility ID: 9515879  
Facility Type: ER  
DER Facility ID: 70709  
Site ID: 75551  
DEC Region: 2  
Spill Cause: Equipment Failure  
Spill Class: B3  
SWIS: 2401  
Spill Date: 1996-03-11  
Investigator: ADZHITOM  
Referred To: REMEDIATION IS PENDING  
Reported to Dept: 1996-03-12  
CID: 349  
Water Affected: Not reported  
Spill Source: Institutional, Educational, Gov., Other  
Spill Notifier: Other  
Cleanup Ceased: Not reported  
Cleanup Meets Std: False  
Last Inspection: Not reported  
Recommended Penalty: False  
UST Trust: False  
Remediation Phase: 5  
Date Entered In Computer: 1996-03-12  
Spill Record Last Update: 2021-06-02  
Spiller Name: MIKE ENGLISH  
Spiller Company: NYC POLICE DEPT 72 PCT  
Spiller Address: 4TH AV & 29TH ST  
Spiller Company: 001  
Contact Name: MIKE ENGLISH  
DEC Memo: "Prior to Sept, 2004 data translation this spill Lead\_DEC Field was ZHITOMIRSKY TRANSFERRED FROM Y.KRIMGOLD. 10-12-2005 SVE and pump and treat systems are operated at the site. SVE system is extracting significant concentrations from the vadose zone. AZ 1/13/2006 Reviewed system report. Analytical results showed total VOCs concentrations in air samples at 550 ppb and 44.7 ppb in 1st sampling events. AZ 4-17-2006 Reviewed system report received in November 2006. Analytical results showed total VOCs concentrations in air samples at 1,832 ppb suggesting that SVE system continues to extract contaminants. URS recommended continuation of the groundwater extraction and treatment system. Groundwater sampling was performed. All wells except one showed exceedances ranging from 127 ppb to 19,100 ppb. Contaminant concentrations increased in wells MW-6,7,8,11 and 12. The average total VOC concentration increased from 6,297 ppb to 7,417 ppb. AZ 12/08/2006 Reviewed monitoring report dated September 22, 2006 and received on September 27, 2006. This report covers April - June 2006. On January 1, 2006 Greyhawk was assigned responsibility for this site. The site has SVE and GWET systems. VOCs were detected in all nine monitoring wells with concentrations

Map ID  
Direction  
Distance  
Elevation

MAP FINDINGS

Site

Database(s)

EDR ID Number  
EPA ID Number

**72 PRECINCT NYPD -DDC (Continued)**

**S102233280**

ranging from 30 ppb to 14,700 ppb in MW-06. concentrations increased in two monitoring wells MW-01 and MW-08. It appears that the SVE system is not functioning efficiently as evidenced by relatively low VOC mass removal and restricted wellhead vacuum- 0.001 to 0.052 water column. The carbon unit should be replaced. Relatively low pumping rate limits the capture zone of 3 pumping wells. An increase in pumping rates would expand the size of the capture zone and might improve effectiveness of the SVE system. Significant VOC contamination persist in 7 of the 9 monitoring wells. Roux suggested continue quarterly gw monitoring, verify depth and condition of the ventilation wells, collect samples from MW-3 which was previously removed from the sampling program but is located very close to two other wells with significant VOC concentrations. Evaluate methods to optimize SVE and GWET systems. DEC concurred. AZ 4/26/2007 Reviewed monitoring report for the period of July - September 2006, dated December 15, 2006, and received on December 21, 2006, and report for the period of October - December 2006, dated April 11, 2007, and received on April 26, 2007. October - December 2006 Report stated that the SVE system is approaching asymptotic levels. Vacuum levels in four observation wells are low - 0.01 -0.04 , GWET system has low pumping rate which limits the capture zone of of the three extraction wells. Roux stated that increase in pumping rates would expand the size of the capture zone and might also improve the effectiveness of the SVE system. The site has significant VOC concentrations ranging from 2,252 ppb to 71, 110 ppb. Significant increase in concentration was observed in MW-10 from 9,010 to 71,100 of total VOC. In the previous report dated December 21, 2006, Roux recommended investigation and evaluation of the extraction wells conditions, evaluation of the feasibility of improving GWET system and optimization of the SVE system operation. However, these recommendations were not fulfilled. In the report dated April 11, 2007, Roux listed as upcoming tasks evaluation of the conditions of extraction wells, SVE and GWET systems optimization. These tasks should be performed without delay. Pumping rates and vacuum levels in remedial systems must be increased. Performance of the SVE and GWET systems should be improved and systems modified, if necessary. Submitted work plan for the proposed soil sampling is approved. The following e-mail was sent to DDC/ROUX/Greyhawk: I have reviewed monitoring report for the period of October - December 2006, dated April 11, 2006, for this site. Vacuum levels in four observation wells of the SVE system are very low ( 0.01 -0.04 ). GWET system has low pumping rate which limits the capture zone of the three extraction wells. Roux stated that increase in pumping rates would expand the size of the capture zone and might also improve the effectiveness of the SVE system. The site has significant VOC concentrations in groundwater (up to 71, 100 ppb of total VOC in well MW-10). Significant increase in total VOC concentrations was observed in MW-10 ( from 9,010 ppb to 71,100 ppb). In the previous report dated December 21, 2006, Roux recommended investigation and evaluation of the extraction wells conditions, evaluation of the feasibility of improving GWET system and optimization of the SVE system operation. However, these recommendations were not fulfilled. In the report dated April 11, 2007, Roux listed as upcoming tasks evaluation of the conditions of extraction wells, SVE and GWET systems optimization. These tasks should be performed without delay. Pumping rates and vacuum levels in remedial systems must be increased. Performance of the SVE and GWET systems should be improved

**72 PRECINCT NYPD -DDC (Continued)**

**S102233280**

and the systems modified, if necessary. Submitted work plan for the proposed soil sampling is approved. AZ 1-22-2008 Reviewed January - September 2007 Report submitted on November 13, 2007. GWET is ineffective due to the restricted pumping rates. The SVE and GWET systems are not operating efficiently. Sheen was detected in MW-04 and MW-06 in April 2007. Soil investigation was performed in July-August 2007. The highest VOC concentrations in soil were detected in RXSB-04 75,000 ppb at 0 to 2 feet bls. RXSB-01 - 49,400 ppb of total VOC at 23-25 feet bls. MW-06 contained 9,980 ppb of total VOCs, MW-10-5,220 ppb of total VOCs. MW-02 was destroyed. Roux proposed shutting down SVE and GWET systems, implement enhanced bioremediation. Contacted Brian Morrissey. The site requires hydraulic control over migrating groundwater plume. Proposals for a new groundwater treatment system are required ASAP. Brian will get back to me with a timetable. AZ 1-23-2008 Conference call with Brian Morrissey and Andy Leddins. Bioremediation as main remediation strategy is rejected by DEC since the plume must be hydraulically controlled. I requested plume delineation along 29th street and establishing of hydraulic control over the groundwater plume. Roux will install delineation wells within next two weeks, perform high vac test and confirmation studies of DPE system within next three to four weeks. After the studies are completed a DPE system will be installed. Permo OX Plus injection will be performed along Th Street as an IRM simultaneously with constructing a DPE system. Timely quarterly should be submitted for this site. AZ 7-22-2008 Reviewed January - October 2007 through March 2008 Report submitted on April 21, 2008. The quarterly report submittal was significantly delayed. The SVE and GWET systems are not operating efficiently and high level residual soil and groundwater (up to 11,790 ppb of the total VOCs) contamination remains at the site. DEC requested installation of two additional monitoring wells to delineate offsite extent of groundwater contamination in January 2008 but the wells have yet to be installed. DEC requested and Greyhawk/Roux concurred that high vac test and confirmation studies of DPE system should be performed. The test has not been conducted and the DPE system has not been installed. The remedial progress at the site is unsatisfactory. Quarterly Monitoring Reports should be submitted on time. DPE system should be installed, delineation wells and needed testing performed without delay. A timetable for the above activities should be submitted to DEC within a week. An e-mail describing the above requests was sent to DDC/Greyhawk/Roux/V.B. AZ 7-3-2008 Received an e-mail from Brian Morrissey/site update: 1.The 2 offsite wells (RXMW-01 and RXMW-02) were installed and developed in late June/early July. The well casings and building corners will be mapped by a licensed surveyor on Friday, July 25th. 2.Groundwater levels in on-site and off-site monitoring wells were gauged during the week on July 14th. 3.Groundwater samples were collected during the week on July 14th. We expect to see preliminary results during the first week of August. 4. We reviewed soil data from prior CMs and further evaluated subsurface conditions (contaminant levels in clay/silt areas). 5.We conducted a 2nd round of vacuum testing and vapor sampling on July 9th. 6.ADT installed 10 injection wells in late June/early July. Well development activities were completed during the week on July 7th. 7.PermeOx Plus injections commenced on July 21st (as an interim remedial measure). 8.Soil samples were collected for laboratory analyses during installation of the monitoring wells and injection wells. Samples at intervals with elevated PID readings

Map ID  
Direction  
Distance  
Elevation

MAP FINDINGS

Site

Database(s)

EDR ID Number  
EPA ID Number

**72 PRECINCT NYPD -DDC (Continued)**

**S102233280**

were also sent for petroleum identification. Upon receipt of the results of the vapor sampling and soil analyses, Greyhawk and Roux Associates will develop the plan for modifying the existing remedial systems. Due to the priority status of this site, I will contact you at that time to discuss future remedial actions and a timetable. AZ 6-16-2009 I have reviewed a Monitoring Report dated March 19-2009 for the above site for the period of April 2008 through January 2009. According to the report, URS recommended excavating the isolated area of shallow soil contamination around MW-02. Apparently, this excavation has not been performed. In 2007 VOCs were detected in soil shallow zone (0'-2') at concentrations up to 75,000 ppb. The SVE and GWET systems are not operating efficiently. Groundwater and soil contamination remains at the site. Free phase product was detected on January 12, 2008 in RXMW-06 and identified as a mixture of gasoline and No.2 fuel (diesel). One round of bioremediation injection was performed on July 21, 2008. Post-injection monitoring has not been performed. The contamination has migrated off-site in a northerly direction to the other side of 29th Street. However, VOCs were non-detect in two off-site wells (MW-13 and MW-14) installed at DEC request. Roux proposed modification of the SVE system by applying full vacuum to one or two extraction wells and using packers. This proposal is approved. On-site 1,000 gallon emergency generator diesel UST and onsite heating oil tanks should be tested without delay in order to determine a source of contamination at the site. DEC has not received results of the post-injection monitoring. These results should be submitted to DEC without delay. GWET or DPE system modification/installation plans should be submitted to DEC. Remediation recovery system (GWET or DPE) should be capable of capturing the contaminant plume and preventing off-site migration. Working groundwater recovery system should be installed at the site. Additional bioremediation injection could be used only as interim remedial measure. AZ 10-21-2010 The site was discussed at October 19, 2010, meeting with DDC/LIRO. The SVE system has not been modified and currently shut off. 1,000 gal emergency generator tank was not located by Roux. 8,000 heating oil tank should be tested. Shallow excavation should performed as it was discussed at the meeting. LiRo will develop low flow multi well groundwater remedial system. Geoprobe borings will be performed prior to the excavation. I called S. Frank on October 21, 2010, to confirm investigation details. Design report will be submitted in November 2010. AZ 10-25-2010 E-mail from S. Frank/ Liro: Alex, Thanks for your call on the 72nd precinct site status following up our discussion from the quarterly meeting on October 19, 2010. Just to make sure I didn't miss anything, we discussed the following: 1 You asked that the shallow excavation work near MW-02 that Roux/NYSDEC worked out, should be implemented. I advised you that we had recommended sampling at that location to confirm that contamination is still present. 2 You asked that we implement modifications to the SVE system (i.e., packers and applying full vacuum to 1 or 2 wells) that Roux had recommended. 3 You asked about the status 1,000-gallon diesel tank for the emergency generator. I advised you that Roux reported that they could not find the tank. 4 You requested the status of tank testing for the 8,000 gallon heating oil tank. I found the tank tightness test report from August 2009 and have attached it. AZ 10-4-2010 An e-mail was sent to LiRo/V.Brevdo/F.Ashkan: Dear Steve, I have reviewed Quarterly and Site Turn-Over Status Report with the proposals dated August 3, 2010. The report provides very detailed information and comprehensive

Map ID  
Direction  
Distance  
Elevation

MAP FINDINGS

Site

Database(s)

EDR ID Number  
EPA ID Number

**72 PRECINCT NYPD -DDC (Continued)**

**S102233280**

analysis of the site status. According to the report, the SVE/GWET system is down since 2008. Roux conducted packer tests and recommended SVE system modifications. Groundwater contamination appears to have migrated off-site northeast across 29th Street. Roux performed two rounds of PermeOx injection after which VOC concentrations slightly decreased in groundwater. Heavy soil contamination and relatively high dissolved groundwater contamination exist at the site. There are four USTs closed in place. Based on the above, DEC requires the following: Actual USTs information should be reconciled with the Petroleum Bulk Storage (PBS) records and changes filed with the PBS section. I suggest that the tanks closed in place should be excavated, utilities and structures permitting. SVE/GWET system should be restarted. SVE portion of the system should be modified. Modifications should be based on the Roux's pilot test results. Hot spot excavation of soil should be performed around wells IP-09 and MW-02. Investigation of the piping associated with the former gasoline UST and the trench drain system should be performed. If additional soil investigation for the purpose of excavation is needed, it should be performed without delay. Additional rounds of in-situ chemical oxidation should be discontinued pending soil excavation and restart of the remedial system. The pump test is approved and should be performed if needed. Wells MW-05 and MW-15 should be added to the monitoring program. SVOC analysis of ground water could be performed, if LiRo considers it necessary. 600 gallon waste oil UST should be located. A detailed work plan with the implementation schedule should be submitted to DEC no later than in 30 days. AZ 3-1-2011 Remedial Action Plan submitted on Dec. 1, 2010 was reviewed. The following e-mail was sent to S. Frank/ F. Ashkan/ V. Brevdo: Dear Steve, I have reviewed the Remedial Action Plan for the above site. A proposed excavation is approved. The excavation should include area around MW-07. The area of the excavation should be extended north, if feasible, to cover the contaminant plume. Tanks closed in place and associated piping should be excavated. Post excavation samples should be taken. Proposed GWET system should be modified to encompass contamination migrated across 29th Street. Contamination should be remediated on-site and off-site. SVE pilot test is approved. GWET system and SVE system should be developed after the excavation is performed and a monitoring round confirms the exact boundaries of contamination. The Responsible Party and Contractors are responsible for the safe execution of the Work Plan. AZ 3-29-2011 Reviewed quarterly monitoring report dated Dec. 14, 2011. Well RXMW-05 was converted to injection but, nevertheless, sampled. Total VOC concentrations ranged from 73 ppb to 16,213 ppb. The pump test was conducted but on Sept. 2010, and indicated a limited flow capacity. Bioremediation sample results do not indicate a reduction of contaminate concentrations due to the bio-injections that were completed by Roux in July 2008 and September 2009. The results of the packer test were inconclusive. Soil contamination is present along the northern portion of the building and along 2nd St. (north side) extending 8' below the water table. MW-07 exhibit a significant increase in total VOCs. AZ 6-30-2011 Reviewed quarterly monitoring report dated March 1, 2011. Excavation in the vicinity of IP-09 and a former fill port is planned. Installation of SVE wells is scheduled. I contacted S. Frank and requested to repeat GPR test to locate closed in place tanks. GWET is being designed. The site has gross dissolved petroleum contamination (up to 18,634 ppb of total VOCs). This is the LiRo's highest priority site. AZ 10-25-2011 At the

Map ID  
Direction  
Distance  
Elevation

MAP FINDINGS

Site

Database(s)

EDR ID Number  
EPA ID Number

72 PRECINCT NYPD -DDC (Continued)

S102233280

meeting with LiRo in-situ chemical oxidation (ISCO) pilot test described in a report dated October 13, 2011, was approved. An ISCO pilot plan will be prepared and submitted to DEC for review. AZ 10-25-2011 The following email was sent to S. Frank/F. Ashkan/V. Brevdo: Steve, You can request a FOIL information for sp.#0907094 and Langan's report related to this spill. The report stated that the source of the contamination at the site is 72nd Precinct. AZ 1-30-2012 Reviewed QMR and in-situ chemical oxidation pilot test work plan dated November 14, 2011. Second GPR survey was scheduled for November 2012. ISCO Pilot Test approved by DEC approved by DEC at October 25, 2011, meeting will be implemented. Two additional monitoring wells will be installed west/northwest of destroyed well MW-02. This area was previously inaccessible due to the SVE/GWET system trailer. Wells RXMW-02, RXMW-04 and RXMW-05 will be replaced. AZ 11-15-2012 Reviewed a quarterly monitoring report (October 2011-April 2012). Dissolved contaminat concentration increased significantly in two wells MW-07 (from 6518 ppb to 12,930 ppb)and MW-10 (from 1677 ppb to 4973 ppb). Discussed the site with S. Frank. 11-16-2012 An email from S. Frank: Alex, Monitoring wells for the 72nd Pct work were replaced as follows: RXMW-02, replaced by RXMW-02R RXMW-04, replaced by RXMW-04R RXMW-05, replaced by RXMW-05R The wells were replaced in Feb-March 2012. The soil results from the well installations were reported in the previous quarterly report (dated 6-18-12). Groundwater results for the replacement wells are included in the latest quarterly report. AZ 11-16-2012 An email was sent to S. Frank/V. Brevdo/F.Ashkan: Dear Steve, I have reviewed a quarterly monitoring report (October 2011- April 2012). LiRo completed the first ISCO injection on April 10, 2012. Nevertheless, dissolved contaminant concentrations increased significantly in two wells MW-07 (from 6,518 ppb to 12,930 ppb) and MW-10 (from 1,677 ppb to 4,973 ppb). It seems that ISCO injections are not effective enough to treat existing offsite contamination. LiRo could proceed with the remaining ISCO injections. However, alternative plans for treatment of the offsite contamination should be developed and submitted to DEC. Sincerely, Alexander Zhitomirsky 4-3-2013 Reviewed a quarterly monitoring report dated 11-13-2013. Post injection groundwater sampling indicates a reduction in total VOC concentrations in wells with the dissolved contaminant plume. Also, some total VOC spikes in post injection samples were recorded. The following e-mail was sent to S. Frank/V. brevdo/ F. Ashkan: Dear Steve, I have reviewed and discussed over the phone with you the above site. LiRo proposed to expand ISCO Pilot Test Program to the precinct side of 29th Street. This proposal is approved. If this remedial strategy is not effective, an alterative remedial strategy should be implemented. The Responsible Party and Contractors are responsible for the safe execution of the Work Plan. Sincerely, Alex Zhitomirsky 10-9-2013 Reviewed Quarterly Monitoring Report dated March 4, 2013. LiRo will perform additional injections following re-evaluation of the calculated quantities of hydrogen peroxide and catalyst. On January 3, 2013, in a Progress Summary Meeting, DEC agreed with LiRo's recommendation to complete an ISCO Pilot Test Program on the precinct side of 29th Street. AZ 10-18-2013 Reviewed Quarterly Monitoring Report dated June 4, 2013. A Work Plan for ISCO injection is included in the report. Additional injections offsite (east side of 29th Street) were previously approved by DEC. An ISCO injection bid package has been approved by the City and is pending available NYCDDC funding. AZ 5-20-2014 Reviewed Quarterly Monitoring Report dated



Map ID  
Direction  
Distance  
Elevation

MAP FINDINGS

Site

Database(s)

EDR ID Number  
EPA ID Number

**72 PRECINCT NYPD -DDC (Continued)**

**S102233280**

October 9, 2013. Additional injections offsite (east side of 29th Street) were previously approved by DEC. An ISCO injection bid package has been approved by the City and is tentatively scheduled. Potential off-site sources include the property of 149 29th Street and 822 4th Avenue, both located directly across (east) of the 72nd Precinct. The total VOC concentrations on site ranged from 7 ppb to 18,056 ppb. The total off-site VOC concentrations in off-site wells ranged from 302 ppb to 18,596 ppb. AZ 11-18-2014 Reviewed Quarterly Monitoring Report dated March 7, 2014 (Sept. 2013- January 2014). Additional injections offsite (east side of 29th Street) were previously approved by DEC. An ISCO injection bid package has been approved by the City. Potential off-site sources include the property of 149 29th Street and 822 4th Avenue, both located directly across (east) of the 72nd Precinct. In December 2013, LiRo collected soil and GW samples and sent them to FMC, as part of the treatability study (Klosur). The total VOC concentrations on site ranged from 11 ppb to 11,056 ppb. The total off-site VOC concentrations in off-site wells ranged from 19 ppb to 12,460 ppb. Free phase product was reported in injection well LIP-02 in January 2014. According to LiRo, there is a possibility that this free phase product could be attributed to the business located at LIP-02 (Address 149 29th Street. It belongs to active beverage distributor with constant truck traffic and trucks parked on sidewalk). AZ 12-24-2014 The following email was sent to S. Frank and V. Brevdo: Dear Steve, I have reviewed a Quarterly Monitoring Report and Klosur Injection Work Plan for the above site, received on October 6, 2014. The Work Plan proposed injection of Klosur Persulfate. This Work Plan is approved. The Responsible Party and its contractors are solely responsible for the safe execution of all invasive work performed at the site, and in particular, are responsible for identifying subsurface utilities and safeguarding the structural integrity of any excavations, buildings, utilities, and other structures both on and off site that may be adversely affected by the work. The Responsible Party and its contractors must obtain any local, state or federal permits or approvals that may be required to perform the work necessary to address this spill. Furthermore, the Responsible Party and its contractors are solely responsible for the implementation of all appropriate health and safety measures during the performance of this work. Alex Zhitomirsky - Engineering Geologist 2 2-26-2015 Reviewed a monitoring report dated 7/23/2014. The report stated that there is a possibility that an off-site source is present on the east side of 29th Street. LiRo has opened discussions with the 149 29th Street property owner (beverage center) and will attempt to reach an access agreement to complete an investigation within the building in the areas where previous investigation had identified petroleum impacts and a possible tank anomaly. AZ 5-05-2015 Reviewed a monitoring report dated 02/25/2015. The report stated that off-site investigation consisting of the advancement of two soil borings/wells within the 149 29th Street building is on hold due to access restrictions. The Klosur Persulfate Injection Work Plan was approved by NYSDEC, however, implementation is delayed due to NYC DDC budget issues. Five ISCO have been completed. Some total VOC concentrations reported increases. AZ 1-06-2016 Reviewed a monitoring report dated 05/28/2015. The report stated that off-site investigation consisting of the advancement of two soil borings/wells within the 149 29th Street building is on hold due to access restrictions. The Legal representative of this property was contacted in the first quarter of

Map ID  
Direction  
Distance  
Elevation

MAP FINDINGS

Site

Database(s)

EDR ID Number  
EPA ID Number

**72 PRECINCT NYPD -DDC (Continued)**

**S102233280**

2015 and stated, he had not reviewed the Investigation Work Plan to date. The Klozur Persulfate Injection first round was completed in April 2015. Five ISCO have been completed. Some total VOC concentrations reported increases. AZ 5-05-2016 Reviewed a monitoring report dated 09/16/2015. The report stated that off-site investigation consisting of the advancement of two soil borings/wells within the 149 29th Street building is on hold due to access restrictions. The Legal representative of this property was contacted in the first quarter of 2015 and stated, he had not reviewed the Investigation Work Plan to date. The Klozur Persulfate Injection first round was completed in April 2015. Four rounds of ISCO are anticipated. Some total VOC concentrations in groundwater reported significant increases. Total VOCs concentrations in groundwater were up to 12,000 ppb. Perdufate liberated/broke down the VOC sorbed onto the soil particles AZ 4-19-2017 Reviewed a monitoring report dated 09/29/2016. Off-site investigation consisting of the advancement of two soil borings/wells within the 149 29th Street building is on hold due to access restrictions. In June 2016, the 149 29th Street property owner signed an access agreement. LiRo is scheduling a limited boring program. Additional off-site injections utilizing Klozur Persulfate may be initiated following completion of the on-site treatment regime. In May 2016, damaged injection well LIP-05 was replaced. Total VOCs concentrations in groundwater were up to 4,100 ppb. AZ 6-6-2017 Reviewed a monitoring report dated 12/20/2016. On-site Post injection groundwater sampling results (August 2016) indicated the highest VOC concentrations in MW--06R2 (14,074 ppb). Off-site investigation consisting of the advancement of two soil borings/wells within the 149 29th Street building is on hold due to access restrictions. In June 2016, the 149 29th Street property owner signed an access agreement. LiRo is scheduling a limited boring program. Additional off-site injections utilizing Klozur Persulfate may be initiated following completion of the on-site treatment regime. AZ 9-13-2017 I have reviewed a report dated 3-01-2017. In 2016 soil borings were advanced onsite. The soil sampling results were compared with the previous results. In seven borings VOC concentrations in soil decreased. In four borings VOC concentrations increased up to 1,409,500 ppb. One soil boring was advanced off-site. Six soil samples were analyzed, none reported any VOCs exceedances. Groundwater samples reported no VOCs exceedances. LiRo will determine, based on the soil and groundwater data, the need for additional injections. AZ 12-8-2017 I have reviewed a report dated 6-09-2017. In October 2016 the fourth Klozur injection round was completed. Post-injection groundwater monitoring was completed on October 31, 2016. Soil sampling was performed in February 2017 - March 2017. 23 samples reported one or more VOCs at concentrations above CP-51 SCLs. Total VOCs concentrations ranged from 819 ppb to 1,334,300 ppb. Off-site investigation was performed in October 2016. A total of six samples analyzed, none reported any VOC exceedances. Two off-site groundwater samples were collected. VOCs and SVOCs concentrations were reported at 0.48-2 ppb. No petroleum contamination was identified in the soil and groundwater at the off-site property. AZ 2-15-2018 I have reviewed a report dated 8-22-2017. LiRo identified a possible UST (status unknown) at the off-site property, however, no petroleum contamination was identified in the soil and groundwater. PeroxyChem has revised the injection amounts and injection zones. A revised USEPA injection program was submitted on July 3, 2017. The highest total VOC concentration was

Map ID  
Direction  
Distance  
Elevation

MAP FINDINGS

Site

Database(s)

EDR ID Number  
EPA ID Number

**72 PRECINCT NYPD -DDC (Continued)**

**S102233280**

5,151 ppb in well MW-06R2. AZ 6-11-2018 Reviewed a report dated March 1, 2018, The following e-mail was sent to S. Frank and V. Brevdo: Dear Steve, I have reviewed a Work Plan for the above site. The plan proposed ISCO injections with Klosur in the sidewalk area of the 149 29th Street property. This proposal is approved. The Responsible Party and its contractors are solely responsible for the safe execution of all invasive work performed at the site, and in particular, are responsible for identifying subsurface utilities and safeguarding the structural integrity of any excavations, buildings, utilities, and other structures both on- and off-site that may be adversely affected by the work. The Responsible Party and its contractors must obtain any local, state or federal permits or approvals that may be required to perform the work necessary to address this spill. Furthermore, the Responsible Party and its contractors are solely responsible for the implementation of all appropriate health and safety measures during the performance of this work. Sincerely, Alex Zhitomirsky - Engineering Geologist 2 NYS Department of Environmental Conservation 47-40 21st Street, Long Island City, NY 11101 Phone: 718.482.6387 - Fax: 718.482.6390 Email: alexander.zhitomirsky@dec.ny.gov 10-22-2018 I have reviewed a report dated 11-3-2017. In September 2017, a fifth injection was completed. The highest total VOC concentration was 3,049 ppb in well BW-01R ON 8/21/2017. AZ 1-07-2018 I have reviewed a report dated 6-11-2018. In December 2017, seven soil borings were advanced in the sidewalk area in front of the 149 29th Street property. Petroleum-related impacts were identified in several soil borings. The highest groundwater total VOC concentrations were encountered in well BW-01R on 8/21/2017 (3,049 ppb). AZ 5-13-2019 I have reviewed a report dated 9-24-2018. The highest groundwater total VOC concentrations were encountered in well MW-06R2 located on sidewalk on 5/11/2018 (8,668 ppb). Injections were scheduled for off-site part of the plume. Because of the concrete work further injection on-site are suspended. The on-site area will phase into monitored natural attenuation. AZ 8-21-2019 I have reviewed a report dated 1-08-2019. Another round of post-injection soil borings were advanced on-site in August 2018. Isolated pockets of soil contamination exist on-site in both Area 1 and Area 2. The first round of the off-site injections were completed in August 2018. The injections consisted of the injection of Klozur Persulfate and an activator (solution sodium hydroxide) into existing wells LIP2-LIP-09. The second stage of the injections was completed in October 2018 and post-injection samples were collected. AZ 11-29-2019 I have reviewed a report dated 3-20-2019. The highest groundwater total VOC concentrations were encountered in well LIP-08 located on the sidewalk and sampled on 11/7/2018 (5,697 ppb). LiRo will complete approved of-site ISCO injections and subsequent post-injection sampling and monitoring. AZ 2-25-2020 I have reviewed a report dated 7-16-2019. The third stage of injection was completed in March 2019. The highest groundwater total VOC concentrations were encountered in well LIP-08 located on the sidewalk and sampled on 05/7/2019 (8,881 ppb). AZ 9-18-2020 I have reviewed a report dated 8-7-2020. No free-phase product was measured in any gauged well during this monitoring period. Previously (February 2020) free-phase product was measured in well VW-04R at 0.19 feet thick. A product sheen (not measurable) was observed in monitoring wells LIP-06 and LIP-08 during purging in May 2020. Free-phase product was measured in injection well LIP-12 at 0.02 feet thick on December 2, 2019. Onsite sampling (West Side of 29th

Map ID  
Direction  
Distance  
Elevation

MAP FINDINGS

Site

Database(s)

EDR ID Number  
EPA ID Number

**72 PRECINCT NYPD -DDC (Continued)**

**S102233280**

Street)-Area 1, Area 2, & Remainder of the Site-May 2020: a total of 18 groundwater samples were collected and analyzed. Out of the 18 samples analyzed, 14 samples reported one or more VOCs at concentrations above AWQSGVs. The total VOC concentrations in these 14 samples ranged from 19 micrograms per liter (ppb) in well VW-01R to 2,044 ppb in well RXMW-03R. Off-site sampling (East Side of 29th Street)-May 2020: Of the 13 off-site groundwater samples analyzed, seven samples reported VOCs at concentrations above AWQSGVs. The total VOC groundwater concentrations in these seven groundwater samples ranged from 182 ppb in well RXMW-02R to 7,390 ppb in well LIP-08. Overall, wells in both Area 1 and Area 2 have reported decreases in total VOC concentrations ranging from 36% to 98% post ISCO injection. The following e-mail was sent to S. Frank and V. Brevdo: Dear Steve, I have reviewed a Quarterly Monitoring Report dated August 7, 2020, for the above site. The report suggested a reduction in groundwater sampling from quarterly to semi-annual. Due to remaining off-site groundwater contamination, I consider that quarterly sampling is necessary. When the off-site contamination is no longer present or very small, the sampling could be reduced to semi-annual. Sincerely, Alexander Zhitomirsky Professional Geologist I, Division of Environmental Remediation New York State Department of Environmental Conservation 47-40 21st Street, Long Island City, NY 11101-5401 P:718-482-6387 - alexander.zhitomirsky@dec.ny.gov 2-2-2021 Reviewed report dated December 8, 2020. The report stated that groundwater gauging was completed on August 3, 2020. The depth to groundwater ranged between 18.63 and 25.32 ft. bgs. No free-phase product was measured in any gauged well during this monitoring period. Previously (February 2020) free-phase product was measured in well VW-04R at 0.19 feet thick. The product was identified as kerosene. Product was removed from the well via purging during the previous (February 2020) sampling event. A product sheen (not measureable) was observed in monitoring wells BW-01 and VW-04R during purging in August 2020 as part of the August 2020 groundwater sampling event. Soil borings LSB-45 through LSB-50 were completed in February 2020 to evaluate current soil conditions within the ISCO injection area. Based on the boring logs, analytical data and comparisons to previous data, significant reductions in VOC concentrations have been identified, post-injection. Soil contamination has been reduced within the injection area by percentages ranging from over 30% to over 90%. Some residual VOC contamination does remain. However, contamination is confined to a small area (approximately 15 ft. laterally) within the sidewalk area. Based on observations of contamination in borings logs LSB-47, LSB-48, LSB-49 and soil analytical data, residual contamination remains in a thin lens of soil from approximately 20 to 25 ft. bgs within this confined area. The highest dissolved VOC contaminant concentrations (6,144 ppb) were recorded in August 2020 in the off-site well LIP-08. AZ 6-2-2021 Reviewed report dated December 8, 2020. The report stated that routine groundwater sampling and gauging during this monitoring period was completed in December 2020. Post-injection groundwater analytical data collected between December 2015 and December 2020 has reported a continuous and sustained reduction in VOC concentrations in the area of highest VOC concentrations (Estimated Impacted Groundwater Area). Total VOC reductions in sampled wells have ranged between 35% and 98% in select wells. Although VOC concentrations have shown a sustained decrease, the rate of reduction has slowed. The highest total on-site VOC

Map ID  
Direction  
Distance  
Elevation

MAP FINDINGS

Site

Database(s)

EDR ID Number  
EPA ID Number

72 PRECINCT NYPD -DDC (Continued)

S102233280

Remarks: concentration was recorded at 3,077 ppb. The highest off-site Total VOC concentration was recorded in well LIP-08 at 3,553 ppb." "tank abandonment done there - while geo-probing found product believes it is the piping"

All Materials:

Site ID: 75551  
Operable Unit ID: 1030540  
Operable Unit: 01  
Material ID: 2096801  
Material Code: 1213A  
Material Name: MTBE (methyl-tert-butyl ether)  
Case No.: 01634044  
Material FA: Hazardous Material  
Quantity: Not reported  
Units: Not reported  
Recovered: Not reported  
Oxygenate: Not reported

Site ID: 75551  
Operable Unit ID: 1030540  
Operable Unit: 01  
Material ID: 355991  
Material Code: 0009  
Material Name: gasoline  
Case No.: Not reported  
Material FA: Petroleum  
Quantity: .00  
Units: G  
Recovered: .00  
Oxygenate: Not reported

Name: 75 PRECINCT NYPD -DDC  
Address: 830 4TH AVENUE  
City,State,Zip: BROOKLYN, NY  
Spill Number/Closed Date: 9514695 / 1999-05-04  
Facility ID: 9514695  
Facility Type: ER  
DER Facility ID: 70709  
Site ID: 129870  
DEC Region: 2  
Spill Cause: Unknown  
Spill Class: C4  
SWIS: 2401  
Spill Date: 1995-01-14  
Investigator: JAKOLLEE  
Referred To: Not reported  
Reported to Dept: 1996-02-16  
CID: 311  
Water Affected: Not reported  
Spill Source: Institutional, Educational, Gov., Other  
Spill Notifier: Other  
Cleanup Ceased: Not reported  
Cleanup Meets Std: True  
Last Inspection: Not reported  
Recommended Penalty: False  
UST Trust: False

Map ID  
Direction  
Distance  
Elevation

MAP FINDINGS

Site

Database(s)

EDR ID Number  
EPA ID Number

72 PRECINCT NYPD -DDC (Continued)

S102233280

Remediation Phase: 0  
Date Entered In Computer: 1996-02-16  
Spill Record Last Update: 2005-07-07  
Spiller Name: ANTHONY MARINO  
Spiller Company: DEPT OF GENERAL SERVICES  
Spiller Address: MUNICIPAL BLDG-15TH FLOOR  
Spiller Company: 001  
Contact Name: ANTHONY MARINO  
DEC Memo: "Prior to Sept, 2004 data translation this spill Lead\_DEC Field was KOLLEENY URS DID SITE INVESTIGATION; CONTAMINATION FOUND IN ONE WELL, WELL LATER DESTROYED DURING INSTALLATION OF NEW TANKS. REPLACEMENT WELL INSTALLED A FEW FEET AWAY. GROUNDWATER SAMPLING IN OCTOBER 1998 AND MARCH 1999 FOUND NO PETROLEUM-RELATED COMPOUNDS. JK APPROVED NO FURTHER ACTION MAY 4, 1999."  
Remarks: "called by above agency stating they found contamination in ground water after doing a soil test at above site."

All Materials:

Site ID: 129870  
Operable Unit ID: 1025807  
Operable Unit: 01  
Material ID: 354822  
Material Code: 9999  
Material Name: other -  
Case No.: Not reported  
Material FA: Other  
Quantity: .00  
Units: G  
Recovered: .00  
Oxygenate: Not reported

Name: 72 PRECINCT NYPD -DDC  
Address: 830 4TH AVENUE  
City,State,Zip: BROOKLYN, NY  
Spill Number/Closed Date: 9604636 / 2003-10-31  
Facility ID: 9604636  
Facility Type: ER  
DER Facility ID: 70709  
Site ID: 317854  
DEC Region: 2  
Spill Cause: Abandoned Drums  
Spill Class: B3  
SWIS: 2401  
Spill Date: 1996-07-03  
Investigator: JMKRIMGO  
Referred To: Not reported  
Reported to Dept: 1996-07-09  
CID: 311  
Water Affected: Not reported  
Spill Source: Commercial/Industrial  
Spill Notifier: DEC  
Cleanup Ceased: Not reported  
Cleanup Meets Std: False  
Last Inspection: Not reported  
Recommended Penalty: False  
UST Trust: False  
Remediation Phase: 0

Map ID  
Direction  
Distance  
Elevation

MAP FINDINGS

Site

Database(s)

EDR ID Number  
EPA ID Number

72 PRECINCT NYPD -DDC (Continued)

S102233280

Date Entered In Computer: 1996-07-09  
Spill Record Last Update: 2004-12-22  
Spiller Name: SAME  
Spiller Company: NYC POLICE DEPT  
Spiller Address: 830 4TH AVE  
Spiller Company: 001  
Contact Name: SGT TOM ZAPATA  
DEC Memo: "Prior to Sept, 2004 data translation this spill Lead\_DEC Field was KRIMGOLD "  
Remarks: "4- 55 gallons drums leaking on the westside of the building outside product is unk. Same site as spill # 9502759. "

All Materials:

Site ID: 317854  
Operable Unit ID: 1032287  
Operable Unit: 01  
Material ID: 347388  
Material Code: 0066A  
Material Name: unknown petroleum  
Case No.: Not reported  
Material FA: Petroleum  
Quantity: 10.00  
Units: G  
Recovered: .00  
Oxygenate: Not reported

AR296  
ENE  
1/4-1/2  
0.352 mi.  
1858 ft.

ANTON JUNICIC ENTERPRISES INC  
776 3RD AVE  
BROOKLYN, NY 11232  
Site 2 of 2 in cluster AR

NY SWF/LF S105057939  
NY CBS N/A  
NY Spills

Relative:  
Higher  
Actual:  
11 ft.

SWF/LF:  
Name: ANTON JUNICIC ENTERPRISES INC  
Address: 776 3RD AVE  
City,State,Zip: BROOKLYN, NY 11232  
Flag: ACTIVE  
Region Code: 2  
Phone Number: 7187688884  
Owner Name: Bernardo Junicic  
Owner Type: Private  
Owner Address: 776 3rd Avenue  
Owner Addr2: Not reported  
Owner City,St,Zip: Brooklyn, NY 11232  
Owner Email: junkman024@aol.com  
Owner Phone: 7187688884  
Contact Name: Bernardo Junicic  
Contact Address: 776 3rd Avenue  
Contact Addr2: Not reported  
Contact City,St,Zip: Brooklyn, NY 11232  
Contact Email: junkman024@aol.com  
Contact Phone: 7187688884  
Activity Desc: Vehicle Dismantling Facility  
Activity Number: [7085636]  
Active: Yes  
East Coordinate: 584518  
North Coordinate: 4501564

Map ID  
Direction  
Distance  
Elevation

MAP FINDINGS

Site

Database(s)

EDR ID Number  
EPA ID Number

**ANTON JUNICIC ENTERPRISES INC (Continued)**

**S105057939**

Accuracy Code: Not reported  
Regulatory Status: Not reported  
Waste Type: Not reported  
Authorization #: Not reported  
Authorization Date: Not reported  
Expiration Date: Not reported  
Operator Name: Bernardo Junicic  
Operator Type: Not reported  
Last Date: Not reported

**CBS:**

Name: ANTON JUNICIC ENTERPRISES, INC.  
Address: 776 3RD AVENUE  
City,State,Zip: BROOKLYN, NY 11232  
CBS Number: 2-000433  
Program Type: CBS  
Facility Status: Unregulated/Closed  
Expiration Date: Not reported  
Dec Region: 2  
UTMX: 584455.95555  
UTMY: 4501623.98966

**SPILLS:**

Name: JUNICIC  
Address: 776 3RD AVENUE  
City,State,Zip: BROOKLYN, NY  
Spill Number/Closed Date: 9614390 / 2005-07-22  
Facility ID: 9614390  
Facility Type: ER  
DER Facility ID: 175143  
Site ID: 118059  
DEC Region: 2  
Spill Cause: Deliberate  
Spill Class: C3  
SWIS: 2401  
Spill Date: 1997-03-12  
Investigator: JLDYBER  
Referred To: Not reported  
Reported to Dept: 1997-03-12  
CID: 252  
Water Affected: Not reported  
Spill Source: Commercial/Industrial  
Spill Notifier: Police Department  
Cleanup Ceased: Not reported  
Cleanup Meets Std: False  
Last Inspection: Not reported  
Recommended Penalty: False  
UST Trust: False  
Remediation Phase: 0  
Date Entered In Computer: 1997-03-12  
Spill Record Last Update: 2005-07-22  
Spiller Name: SGT JOHN PAO  
Spiller Company: JUNICIC  
Spiller Address: 776 3RD AVE  
Spiller Company: 001  
Contact Name: SGT JOHN PAO



Map ID  
Direction  
Distance  
Elevation

MAP FINDINGS

Site

Database(s)

EDR ID Number  
EPA ID Number

**ANTON JUNICIC ENTERPRISES INC (Continued)**

**S105057939**

DEC Memo: "7/22/05, Dyber: Will clean up under spill 0102524. 7/19/05, Dyber: Steve Sangesland is managing another open spill (9614390) at this site. Left message for him to see if we can combine the spills. 7/13/05: Called precinct - Sgt. John Pao does not work there and they don't know him. Called the property owner, Bernardo Junicic (718-768-8884). He said that stained soil has been cleaned up and the junk yard is being paved. He will e-mail pictures and fax phone number of DEC person who witnessed construction if he can find card. Prior to Sept, 2004 data translation this spill Lead\_DEC Field was M TIBBE ECOs wrote tickets."

Remarks: "BUSINESS TAKES CARS APART-DURING AN INSPECTION BY THE PD IT WAS DISCOVERED THAT ABOVE PRODUCT HAD SATURATED THE GROUND REQ CALL BACK FROM DEC REP TO EITHER ABOVE # FOR SGT PAO OR #965-6341\*\*\*\*\*"

All Materials:

Site ID: 118059  
Operable Unit ID: 1041814  
Operable Unit: 01  
Material ID: 339499  
Material Code: 0015  
Material Name: motor oil  
Case No.: Not reported  
Material FA: Petroleum  
Quantity: .00  
Units: G  
Recovered: .00  
Oxygenate: Not reported

Site ID: 118059  
Operable Unit ID: 1041814  
Operable Unit: 01  
Material ID: 339500  
Material Code: 0021  
Material Name: transmission fluid  
Case No.: Not reported  
Material FA: Petroleum  
Quantity: .00  
Units: G  
Recovered: .00  
Oxygenate: Not reported

Name: ANTON JUNIC ENTERPRISES (JUNK YARD)  
Address: 776 3RD AVENUE  
City,State,Zip: BROOKLYN, NY  
Spill Number/Closed Date: 0102524 / 2014-06-04  
Facility ID: 0102524  
Facility Type: ER  
DER Facility ID: 441158  
Site ID: 167016  
DEC Region: 2  
Spill Cause: Deliberate  
Spill Class: C3  
SWIS: 2401  
Spill Date: 2001-06-06  
Investigator: HRPATEL  
Referred To: Not reported

Map ID  
Direction  
Distance  
Elevation

MAP FINDINGS

Site

Database(s)

EDR ID Number  
EPA ID Number

**ANTON JUNICIC ENTERPRISES INC (Continued)**

**S105057939**

Reported to Dept: 2001-06-06  
CID: 211  
Water Affected: Not reported  
Spill Source: Commercial/Industrial  
Spill Notifier: DEC  
Cleanup Ceased: Not reported  
Cleanup Meets Std: False  
Last Inspection: Not reported  
Recommended Penalty: False  
UST Trust: False  
Remediation Phase: 0  
Date Entered In Computer: 2001-06-06  
Spill Record Last Update: 2014-06-04  
Spiller Name: LT PARIS  
Spiller Company: ANTON JUNICIC ENTERPRISES  
Spiller Address: 776 3RD AV  
Spiller Company: 001  
Contact Name: LT PARIS  
DEC Memo: "7/22/05: Closed out 9614390. Will clean up under this spill number. Prior to Sept, 2004 data translation this spill Lead\_DEC Field was SANGESLAND PRIOR SPILL NUMBERS HERE - 9416269 9614390 6/7/2001 - Sangesland visited the site: Anton Junicic Ent. inc. (junk yard) with ECO Anthony Panipinto. The ground around the car dismantling area showed signs of petroleum pooling and saturation into the soil. Owners (brothers) Bernardo and Anton Jr. Junicic - 718-768-8884 Mr. Junicic presented drawings showing an oil/water separator which had been installed on the site in 1999. It is a buried unit with 2 stormwater drains leading into it. The water discharge goes into the NYC DEP sewer system. Oil is periodically pumped out of this unit and disposed of. Because the surface of the yard is soil (owner says it is cement 1' to 2' down) the rainwater had never been properly directed into the 2 drains. DEC wrote a DO WORK letter (6/8/2001) directing Mr. Junicic to: 1) Excavate the site (soil/gravel) down to either clean soil or a solid barrier (old cement floor). Contact DEC for a site inspection. 2) If DEC inspection goes well, regrade the property and pour a new cement floor. Contour this floor so rainwater from the whole property flows to the proper drains. 3) Reconfirm that the water discharge from the oil/water separator is properly hooked up to the city sewer system in accordance with the regulations of the NYCDEP. 4) Design the property layout to allow access to the Blue Cover on the separator unit. 5) Maintain a log book for the drainage of the oil out of the separator unit. On future inspections, this information will be requested to provide that the separator system has been maintained. Submit a written plan and schedule of how this work will be performed. This plan is due to DEC by July 31, 2001. 7/11/2001 Sangesland went back to the site. Mr. Junicic is completing the required work in phases. Today the north 1/3 of the site had been cleared and excavated. Sangesland saw one hot spot which was removed while there. After today's inspection, an 8 to 10 reinforced cement slab was going to be poured and contoured over the full north 1/3 of the property. 8/14/2001 Sangesland (from the street) could see that the north 1/3 of the lot had been cemented and Mr. Junicic had redeployed much of his equipment over this area. It appears that he is clearing out the south west 1/3 of the site. I assume this will be done soon. 4/15/2002 Sangesland could see that 2/3 of the site had been paved over. Mr. Junicic said he would move the container boxes (used for storage) and would pave the remainder of the site soon.

Map ID  
Direction  
Distance  
Elevation

MAP FINDINGS

Site

Database(s)

EDR ID Number  
EPA ID Number

ANTON JUNICIC ENTERPRISES INC (Continued)

S105057939

3/30/2006 Requires a site visit to confirm that the whole lot has been paved over with cement. 8/26/08 - Raphael Ketani. I made a site visit at the request of Steve Sangesland, case manager. I met one of the workers who told me that the boss and the supervisor were both away from the shop. The worker called his boss who told him that it would be alright for me to look around. The shop is very overcrowded with car parts. I inspected the northern part of the site first. There was a small pile of soil and fill under a few cars. A spot of bare concrete was visible next to the pile of material and I had the impression that there actually was concrete under the material. Next, I viewed the back of the site. There was concrete everywhere in plain sight. Lastly, I viewed the southern part of the site. Here there was a depressed area with a sharp border, but which had a historical fill base. The entrance to this part of the shop had bare historical fill and comprised an area of about 800 to 1000 square feet. The worker I had met told me that they ordered the concrete, but they are waiting on a contractor to install it. After this, I left. 8/21/2013 Someone from spills needs to make a final visit to this site. It's a junk yard on Third Ave under the elevated hwy. It's an open lot between 2 buildings. Steve worked with the owners back in the 2001-2004 time frame to scrape up most of the lot and pour a cement base. They did 1 quarter of the lot at a time. They have completed 3/4 of the work. I never saw the rear/southern quarter completed. They have been inspected several times, but this final quarter has not been done. 05/27/14-Hiralkumar Patel. with approval from DEC DeMeo, case transferred from DEC Sangesland to DEC Patel. alternate address: 776-778 3rd Ave PBS #: 2-610070. as per PBS record, the site has one 275 gal waste oil AST in contact with impervious barrier. the tank was installed in July 2001. other spills : 9416269, 9614390 spill # 9416269 was reported on 03/6/1995 due to possible contamination at the site. case was closed and merged with 9614390. spill # 9614390 was reported on 03/12/1997 by NYPD due to petroleum contamination at the site. case closed and merged with 0102524. 06/04/14-Hiralkumar Patel. 10:30 AM:- visited site. found new concrete in visible areas in most of the site, except southwest corner, where broken asphalt was noted. found petroleum stains on concrete surface. site was full of auto parts. Anton Junicic Ent. Inc. Attn.: Bernardo 776 3rd Avenue Brooklyn, NY 11232 PH. (718) 768-8884 based on observations during site visit earlier today and information available to date, no further action needed and case closed."

Remarks: ""

All Materials:

Site ID:	167016
Operable Unit ID:	839240
Operable Unit:	01
Material ID:	534642
Material Code:	0009
Material Name:	gasoline
Case No.:	Not reported
Material FA:	Petroleum
Quantity:	.00
Units:	G
Recovered:	.00
Oxygenate:	Not reported

Site ID:	167016
Operable Unit ID:	839240

Map ID  
Direction  
Distance  
Elevation

MAP FINDINGS

Site

Database(s)

EDR ID Number  
EPA ID Number

**ANTON JUNICIC ENTERPRISES INC (Continued)**

**S105057939**

Operable Unit: 01  
Material ID: 534644  
Material Code: 0043A  
Material Name: antifreeze  
Case No.: Not reported  
Material FA: Other  
Quantity: .00  
Units: G  
Recovered: .00  
Oxygenate: Not reported

Site ID: 167016  
Operable Unit ID: 839240  
Operable Unit: 01  
Material ID: 534643  
Material Code: 0022  
Material Name: waste oil/used oil  
Case No.: Not reported  
Material FA: Petroleum  
Quantity: .00  
Units: G  
Recovered: .00  
Oxygenate: Not reported

Name: 776 3RD AVENUE  
Address: 776 3RD AVENUE  
City,State,Zip: BROOKLYN, NY  
Spill Number/Closed Date: 9416269 / 1997-05-06  
Facility ID: 9416269  
Facility Type: ER  
DER Facility ID: 175143  
Site ID: 211293  
DEC Region: 2  
Spill Cause: Unknown  
Spill Class: C3  
SWIS: 2401  
Spill Date: 1995-03-03  
Investigator: MCTIBBE  
Referred To: Not reported  
Reported to Dept: 1995-03-16  
CID: Not reported  
Water Affected: Not reported  
Spill Source: Unknown  
Spill Notifier: Local Agency  
Cleanup Ceased: Not reported  
Cleanup Meets Std: False  
Last Inspection: Not reported  
Recommended Penalty: False  
UST Trust: False  
Remediation Phase: 0  
Date Entered In Computer: 1995-05-01  
Spill Record Last Update: 2004-07-20  
Spiller Name: Not reported  
Spiller Company: ANTON JUNICIC ENTERPRISES  
Spiller Address: 776 3RD AVENUE  
Spiller Company: 001

Map ID  
Direction  
Distance  
Elevation

MAP FINDINGS

Site

Database(s)

EDR ID Number  
EPA ID Number

**ANTON JUNICIC ENTERPRISES INC (Continued)**

**S105057939**

Contact Name: Not reported  
DEC Memo: "Prior to Sept, 2004 data translation this spill Lead\_DEC Field was M  
TIBBE refer to 9614390."  
Remarks: "GROUND OF FACILITY MAY BE CONTAMINATED WITH UNKNOWN OIL."  
All Materials:  
Site ID: 211293  
Operable Unit ID: 1013538  
Operable Unit: 01  
Material ID: 371433  
Material Code: 0066A  
Material Name: unknown petroleum  
Case No.: Not reported  
Material FA: Petroleum  
Quantity: -1.00  
Units: L  
Recovered: .00  
Oxygenate: Not reported

297  
SW  
1/4-1/2  
0.407 mi.  
2150 ft.

**NY CROSS HARBOR RAILROAD TERMINAL CORP.  
1ST AVE AND 43RD ST  
BROOKLYN, NY 11232**

**NY SWF/LF S105841745  
N/A**

**Relative:  
Higher  
Actual:  
7 ft.**

SWF/LF:  
Name: NY CROSS HARBOR RAILROAD TERMINAL CORP.  
Address: 1ST AVE AND 43RD ST  
City,State,Zip: BROOKLYN, NY 11232  
Flag: INACTIVE  
Region Code: 2  
Phone Number: 7187863690  
Owner Name: Not reported  
Owner Type: Not reported  
Owner Address: Not reported  
Owner Addr2: Not reported  
Owner City,St,Zip: Not reported  
Owner Email: Not reported  
Owner Phone: Not reported  
Contact Name: ROBERT CRAWFORD  
Contact Address: Not reported  
Contact Addr2: Not reported  
Contact City,St,Zip: Not reported  
Contact Email: Not reported  
Contact Phone: Not reported  
Activity Desc: Transfer station - permit  
Activity Number: [24T13]  
Active: No  
East Coordinate: 583033  
North Coordinate: 4500623  
Accuracy Code: Not reported  
Regulatory Status: Permit  
Waste Type: Not reported  
Authorization #: 2-6102-00102  
Authorization Date: 6/23/1992  
Expiration Date: 6/30/1997  
Operator Name: Not reported

Map ID  
Direction  
Distance  
Elevation

MAP FINDINGS

Site

Database(s)

EDR ID Number  
EPA ID Number

NY CROSS HARBOR RAILROAD TERMINAL CORP. (Continued)

S105841745

Operator Type: Not reported  
Last Date: Not reported

298  
WSW  
1/4-1/2  
0.414 mi.  
2185 ft.

EAST RIVER PIER 6  
EAST RIVER PIER 6  
BROOKLYN, NY

NY LTANKS S100153379  
N/A

Relative:  
Lower

LTANKS:

Actual:  
0 ft.

Name: EAST RIVER PIER 6  
Address: EAST RIVER PIER 6  
City,State,Zip: BROOKLYN, NY  
Spill Number/Closed Date: 9106438 / 1991-09-15  
Facility ID: 9106438  
Site ID: 314122  
Spill Date: 1991-09-15  
Spill Cause: Tank Test Failure  
Spill Source: Vessel  
Spill Class: Not reported  
Cleanup Ceased: 1991-09-15  
SWIS: 2401  
Investigator: O'DOWD  
Referred To: Not reported  
Reported to Dept: 1991-09-15  
CID: Not reported  
Water Affected: EAST RIVER  
Spill Notifier: Federal Government  
Last Inspection: Not reported  
Recommended Penalty: False  
Meets Standard: True  
UST Involvement: False  
Remediation Phase: 0  
Date Entered In Computer: 1991-09-25  
Spill Record Last Update: 2004-09-30  
Spiller Name: Not reported  
Spiller Company: BRIDGEPORT BARGE  
Spiller Address: WILMINGTON, DE  
Spiller County: 001  
Spiller Contact: Not reported  
Spiller Phone: Not reported  
Spiller Extention: Not reported  
DEC Region: 2  
DER Facility ID: 253278  
DEC Memo: ""  
Remarks: "WHILE WASHING TOP OF BARGE, MATERIAL GOT INTO RIVER; USCG DEP NOTIFIED"

All TTF:

Facility ID: 9106438  
Spill Number: 9106438  
Spill Tank Test: 1539053  
Site ID: 314122  
Tank Number: Not reported  
Tank Size: 0  
Material: Not reported  
EPA UST: Not reported  
UST: Not reported

Map ID  
Direction  
Distance  
Elevation

MAP FINDINGS

Site

Database(s)

EDR ID Number  
EPA ID Number

**EAST RIVER PIER 6 (Continued)**

**S100153379**

Cause: Not reported  
Source: Not reported  
Test Method: 00  
Test Method 2: Unknown  
Leak Rate: .00  
Gross Fail: Not reported  
Modified By: Spills  
Last Modified Date: Not reported

299  
ENE  
1/4-1/2  
0.427 mi.  
2253 ft.

**25TH ST STATION/R TRAIN  
25TH ST STATION  
NEW YORK CITY, NY**

**NY LTANKS S102671402  
N/A**

**Relative:  
Higher  
Actual:  
16 ft.**

**LTANKS:**  
Name: 25TH ST STATION/R TRAIN  
Address: 25TH ST STATION  
City,State,Zip: NEW YORK CITY, NY  
Spill Number/Closed Date: 8902919 / 2003-02-12  
Facility ID: 8902919  
Site ID: 149988  
Spill Date: 1989-06-21  
Spill Cause: Tank Overfill  
Spill Source: Commercial/Industrial  
Spill Class: C4  
Cleanup Ceased: Not reported  
SWIS: 2401  
Investigator: SULLIVAN  
Referred To: Not reported  
Reported to Dept: 1989-06-21  
CID: Not reported  
Water Affected: Not reported  
Spill Notifier: Affected Persons  
Last Inspection: Not reported  
Recommended Penalty: False  
Meets Standard: False  
UST Involvement: False  
Remediation Phase: 0  
Date Entered In Computer: 1989-06-23  
Spill Record Last Update: 2003-02-12  
Spiller Name: Not reported  
Spiller Company: APT COMPLEX  
Spiller Address: 279 27TH STREET  
Spiller County: 001  
Spiller Contact: Not reported  
Spiller Phone: Not reported  
Spiller Extention: Not reported  
DEC Region: 2  
DER Facility ID: 127557  
DEC Memo: ""  
Remarks: "OIL WAS DISCOVERED, DID NOT BELONG TO NYCTA, CALLER BELIEVES COMPLEX HAD OVERFILL, PRESENCE OF OIL UNDER TRAIN PLATFORM, COMPLEX HAS HAD OVERFILLS IN PAST."

All Materials:  
Site ID: 149988

Map ID  
 Direction  
 Distance  
 Elevation

MAP FINDINGS

Site

Database(s)

EDR ID Number  
 EPA ID Number

**25TH ST STATION/R TRAIN (Continued)**

**S102671402**

Operable Unit ID: 928482  
 Operable Unit: 01  
 Material ID: 450595  
 Material Code: 0001A  
 Material Name: #2 fuel oil  
 Case No.: Not reported  
 Material FA: Petroleum  
 Quantity: -1.00  
 Units: L  
 Recovered: .00  
 Oxygenate: Not reported

**300**  
**SE**  
 1/4-1/2  
 0.442 mi.  
 2332 ft.

**840 5TH AVENUE**  
**840 5TH AVENUE**  
**BROOKLYN, NY 11232**

**NY BROWNFIELDS S123159079**  
**N/A**

**Relative:**  
**Higher**  
**Actual:**  
**55 ft.**

**BROWNFIELDS:**

Name: 840 5TH AVENUE  
 Address: 840 5TH AVENUE  
 City,State,Zip: BROOKLYN, NY 11232  
 Program: BCP  
 Site Code: 567010  
 Acres: 0.450  
 HW Code: C224271  
 SWIS: 2401  
 Town: New York City  
 Record Added Date: 02/21/2018  
 Record Updated Date: 01/21/2021  
 Update By: HMDUDEK  
 Site Description:

"Location: The site is located in Sunset Park, a mixed-use urban area of Brooklyn, New York, which includes residential, commercial, and industrial areas. The site consists of one lot (Lot 39) totaling approximately 19,605 square feet (sf). Site Features: The site is currently under re-development by the NYCSCA. The site is bounded to the north and northwest by Greenwood Cemetery maintenance facility; to the east and northeast by 5th Avenue followed by Greenwood Cemetery; to the south and southeast by 5th Avenue followed by the MTAs Jackie Gleason Bus Depot; to the south and southwest by 36th Street followed by a gasoline station, car wash and commercial offices; and to the west by a three-story residential building with a first floor church occupant. Surrounding property uses are commercial, residential, and institutional. Current Zoning and Land Use: According to the New York City Department of City Planning (NYCDCP) Zoning Map 16B, the site is zoned for manufacturing use (M1-2) and is improved with a two-story building. The site is currently vacant. Past Use of the Site: The eastern portion of the site was first known to be developed in 1903 with elevated train tracks and an elevated train car repair shop. By 1926, the train car repair shop was demolished and the lot was vacant with the exception of the elevated train tracks (on a platform). The current site building was constructed in approximately 1953, and used for manufacturing purposes including jewelry fabrication. By 1997, the second floor was utilized as a garment assembly facility and by 1998, the first floor was used as a nightclub. Since at least 2004 through 2017, the building has been used as a church. The paved area is



Map ID  
Direction  
Distance  
Elevation

MAP FINDINGS

Site

Database(s)

EDR ID Number  
EPA ID Number

840 5TH AVENUE (Continued)

S123159079

fenced-in and was used for automobile sales and automobile parts scrapping operations until the New York City School Construction Authority (NYCSCA) purchased the property. The western portion of the site was developed with a four-story residential building from at least 1903 until 1951, when it was razed. Since approximately 1999 to 2017, a trailer has been present on the western portion of the lot and the unpaved area has been utilized for storage of automobiles. The site is listed in the Department's Petroleum Bulk Storage (PBS) tank database for one 1,500 gallon underground storage tank with a status of closed prior to 03/1991. The PBS records indicate the tank is vaulted with no access for inspection. Site Geology and Hydrogeology: Geological data obtained as part of the Remedial Investigation (RI) and from previous reports indicates the principal geological units, from top to bottom, are: 1) fill material consisting of reddish brown sand, silt, gravel, and miscellaneous debris (i.e., metal, glass, asphalt, slag, coal ash/ash, concrete, red brick, and wood) from the ground surface to depths ranging from 11.5 feet below ground surface (bgs) to 48 feet bgs and 2) reddish brown, dark brown, and light brown fine to medium sand, silt, and fine gravel beneath the fill to the terminal depths of the borings, which ranged up to 70 feet bgs. Bedrock is expected to be at greater than 200 feet bgs. Based on the two rounds of groundwater surface elevation measurements, the depth to groundwater ranges from 46 feet bgs to 53 feet bgs and the predominant direction of groundwater flow in the eastern portion of the site is towards the northeast. A site location map is attached as Figure 1. "

Env Problem:

"Soil and groundwater were analyzed for volatile organic compounds (VOCs), semi-volatile organic compounds (SVOCs), metals, polychlorinated biphenyls (PCBs) and pesticides. Soil: The primary contaminants found in subsurface soils are polycyclic aromatic hydrocarbons (PAHs) and metals typically found in historic fill, which is generally present in the top 12 feet of the site. Eleven PAHs were detected in soils down to 12 feet below ground surface (bgs) during the RI, included but not limited to, anthracene at 150 parts per million (ppm) (restricted residential soil cleanup objective (RRSCO) is 100 ppm), benzo(a)anthracene at 200 ppm (RRSCO is 1 ppm), benzo(a)pyrene at 180 ppm (RRSCO is 1 ppm), benzo(b)fluoranthene at 210 ppm (RRSCO is 1 ppm), benzo(k)fluoranthene at 85 ppm (RRSCO is 3.9 ppm), chrysene at 190 ppm (RRSCO is 3.9 ppm), dibenzo(a,h)anthracene at 98 ppm (RRSCO is 0.33 ppm), fluoranthene at 490 ppm (RRSCO is 100 ppm), indeno(1,2,3-cd)pyrene at 98 ppm (RRSCO is 0.5 ppm), phenanthrene at 560 ppm (RRSCO is 100 ppm) and pyrene at 590 ppm (RRSCO is 100 ppm). Metals, including arsenic, copper, lead and mercury were found in site soils down to 12 feet bgs. Arsenic at 21 ppm (RRSCO is 16 ppm), copper at 1,300 ppm (RRSCO is 270 ppm), lead at 1,200 ppm (RRSCO is 400 ppm) and mercury at 1.5 ppm (RRSCO is 0.81 ppm). Two soil samples collected from the northeast portion of the site were characterized as hazardous waste for lead, exceeding the regulatory limit of 5 milligrams per liter (mg/L). It is currently unknown if the elevated lead in soil extends off-site. There were no VOCs, PCBs, pesticides or herbicides detected at concentrations exceeding the RRSCOs. Three surface soil samples collected from the northern portion of the site contained PAHs and metals slightly above their respective RRSCOs. Groundwater: Six VOCs were detected in groundwater including 1,1,1-trichloroethane (TCA) at 7.9 parts per billion (ppb), (class GA standard of 5 ppb), chloroform at 25.9 ppb (class GA standard of 7 ppb), cis-1,2-DCE at 7.9 ppb

Map ID  
Direction  
Distance  
Elevation

MAP FINDINGS

Site

Database(s)

EDR ID Number  
EPA ID Number

840 5TH AVENUE (Continued)

S123159079

(class GA standard of 5 ppb), MTBE at 2,200 ppb (class GA standard of 10 ppb), toluene at 9.1 ppb (class GA standard of 5 ppb) and formaldehyde at 2,700 ppb (class GA standard of 8 ppb). Three SVOCs were detected above standards as follows: benzo(a)anthracene at 3.7 ppb (class GA standard 0.002), bis(2-ethylhexyl)phthalate at 10 ppb (class GA standard 5 ppb) and chrysene at 3.4 ppb (class GA standard 0.002 ppb). No PCBs or metals of concern were detected in groundwater over standards. Soil Vapor: Several VOCs, including petroleum-related and chlorinated, were detected in soil vapor. Chlorinated VOC detections included TCA at 6,200 micrograms per cubic meter (ug/m<sup>3</sup>), 1,1-dichloroethene at 28 ug/m<sup>3</sup> and vinyl chloride at 400 ug/m<sup>3</sup>. Petroleum-related VOC detections included benzene at 4,000 ug/m<sup>3</sup>, ethylbenzene at 500 ug/m<sup>3</sup>, p/m-xylene at 330 ug/m<sup>3</sup>, o-xylene at 370 ug/m<sup>3</sup> and toluene at 2,700 ug/m<sup>3</sup>. The VOCs detected in soil vapor are likely site-related from historical site activities or from the historic fill present beneath the site. Based on these results, more information is necessary to assess the potential for off-site soil vapor intrusion. Off-site soil vapor intrusion sampling will be performed during this coming heating season. "

Health Problem:

"The site is completely fenced and portions are covered by an on-site building, which restricts public access. However, persons who enter the site could contact contaminants in the soil by walking on the site, digging or otherwise disturbing the soil. People are not drinking the contaminated groundwater because the area is served by a public water supply that is not contaminated by the site. Additional investigation is needed to evaluate potential to come in contact with impacted soil and groundwater migrating off-site. Volatile organic compounds in soil vapor (air spaces within the soil) may move into nearby buildings and affect the indoor air quality. This process, which is similar to the movement of radon gas from the subsurface into the indoor air of buildings, is referred to as soil vapor intrusion. Because the onsite building is vacant, the inhalation of site-related contaminants due to soil vapor intrusion does not represent a current concern in that structure. Additional investigation is needed to evaluate whether actions are needed to address soil vapor intrusion in off-site structures."

Dump: False  
Structure: False  
Lagoon: False  
Landfill: False  
Pond: False  
Disp Start: Not reported  
Disp Term: Not reported  
Lat/Long: Not reported  
Dell: Not reported  
Record Add: 2018-07-13 11:43:00  
Record Upd: 2019-06-06 13:42:00  
Updated By: GWBURKE  
Own Op: Document Repository  
Sub Type: NNN  
Owner Name: Not reported  
Owner Company: Brooklyn Public Library - Sunset Library branch  
Owner Address: 5108 4th Ave.  
Owner Addr2: Not reported  
Owner City,St,Zip: Brooklyn, NY 11220  
Owner Country: United States of America  
Own Op: 6

Map ID  
Direction  
Distance  
Elevation

MAP FINDINGS

Site

Database(s)

EDR ID Number  
EPA ID Number

840 5TH AVENUE (Continued)

S123159079

Sub Type:	P03
Owner Name:	Lee Guterman
Owner Company:	New York City School Construction Authority (NYCSCA)
Owner Address:	30-30 Thomson Avenue
Owner Addr2:	Not reported
Owner City,St,Zip:	Long Island City, NY 11101
Owner Country:	United States of America
Own Op:	1
Sub Type:	P03
Owner Name:	Lee Guterman
Owner Company:	New York City School Construction Authority (NYCSCA)
Owner Address:	30-30 Thomson Avenue
Owner Addr2:	Not reported
Owner City,St,Zip:	Long Island City, NY 11101
Owner Country:	United States of America
Own Op:	Document Repository
Sub Type:	NNN
Owner Name:	Daniel Murphy
Owner Company:	Brooklyn Community Board 7
Owner Address:	4201 4th Avenue
Owner Addr2:	Not reported
Owner City,St,Zip:	Brooklyn, NY 11232
Owner Country:	United States of America
HW Code:	C224271
Waste Type:	1,1,1-Trichloroethane(TCA)
Waste Quantity:	UNKNOWN
Waste Code:	Not reported
HW Code:	C224271
Waste Type:	benzo(k)fluoranthene
Waste Quantity:	UNKNOWN
Waste Code:	Not reported
HW Code:	C224271
Waste Type:	pyrene
Waste Quantity:	UNKNOWN
Waste Code:	Not reported
HW Code:	C224271
Waste Type:	1,1,1-TCA
Waste Quantity:	UNKNOWN
Waste Code:	Not reported
HW Code:	C224271
Waste Type:	benzo(b)fluoranthene
Waste Quantity:	UNKNOWN
Waste Code:	Not reported
HW Code:	C224271
Waste Type:	lead
Waste Quantity:	UNKNOWN
Waste Code:	Not reported
HW Code:	C224271
Waste Type:	anthracene
Waste Quantity:	UNKNOWN
Waste Code:	Not reported
HW Code:	C224271
Waste Type:	fluoranthene
Waste Quantity:	UNKNOWN
Waste Code:	Not reported
HW Code:	C224271
Waste Type:	benzo(a)pyrene

Map ID  
Direction  
Distance  
Elevation

MAP FINDINGS

Site

Database(s)

EDR ID Number  
EPA ID Number

840 5TH AVENUE (Continued)

S123159079

Waste Quantity:	UNKNOWN
Waste Code:	Not reported
HW Code:	C224271
Waste Type:	mercury
Waste Quantity:	UNKNOWN
Waste Code:	Not reported
HW Code:	C224271
Waste Type:	phenanthrene
Waste Quantity:	UNKNOWN
Waste Code:	Not reported
HW Code:	C224271
Waste Type:	chloroform
Waste Quantity:	UNKNOWN
Waste Code:	Not reported
HW Code:	C224271
Waste Type:	dibenz[a,h]anthracene
Waste Quantity:	UNKNOWN
Waste Code:	Not reported
HW Code:	C224271
Waste Type:	chrysene
Waste Quantity:	UNKNOWN
Waste Code:	Not reported
HW Code:	C224271
Waste Type:	methyl-tert-butyl ether (MTBE)
Waste Quantity:	UNKNOWN
Waste Code:	Not reported
HW Code:	C224271
Waste Type:	indeno(1,2,3-CD)pyrene
Waste Quantity:	UNKNOWN
Waste Code:	Not reported
HW Code:	C224271
Waste Type:	toluene
Waste Quantity:	UNKNOWN
Waste Code:	Not reported
HW Code:	C224271
Waste Type:	benzo[k]fluoranthene
Waste Quantity:	UNKNOWN
Waste Code:	Not reported
HW Code:	C224271
Waste Type:	cis-1,2-dichloroethene
Waste Quantity:	UNKNOWN
Waste Code:	Not reported
HW Code:	C224271
Waste Type:	formaldehyde
Waste Quantity:	UNKNOWN
Waste Code:	Not reported
HW Code:	C224271
Waste Type:	1,1-dichloroethene
Waste Quantity:	UNKNOWN
Waste Code:	Not reported
HW Code:	C224271
Waste Type:	copper
Waste Quantity:	UNKNOWN
Waste Code:	Not reported
HW Code:	C224271
Waste Type:	arsenic
Waste Quantity:	UNKNOWN

Map ID  
Direction  
Distance  
Elevation

MAP FINDINGS

Site

Database(s)

EDR ID Number  
EPA ID Number

**840 5TH AVENUE (Continued)**

**S123159079**

Waste Code: Not reported  
HW Code: C224271  
Waste Type: vinyl chloride  
Waste Quantity: UNKNOWN  
Waste Code: Not reported  
HW Code: C224271  
Waste Type: benzo(a)anthracene  
Waste Quantity: UNKNOWN  
Waste Code: Not reported  
Crossref ID: Not reported  
Cross Ref Type Code: Not reported  
Cross Ref Type: Not reported  
Record Added Date: Not reported  
Record Updated: Not reported  
Updated By: Not reported

**301  
SW  
1/4-1/2  
0.460 mi.  
2429 ft.**

**REAR OF BUSH TERMINAL BUILDING  
END OF 47 THRU 52ND STREETS  
BROOKLYN, NY 11220**

**NY SHWS S101008336  
N/A**

**Relative:  
Higher  
Actual:  
11 ft.**

SHWS:  
Name: REAR OF BUSH TERMINAL BUILDING  
Address: END OF 47 THRU 52ND STREETS  
City,State,Zip: BROOKLYN, NY 11220  
Program: HW  
Site Code: 58024  
Classification: Does not present a significant threat to the public health or the environment - action may be deferred.  
Region: 2  
Acres: 11.000  
HW Code: 224011  
Record Add: 11/18/1999  
Record Upd: 05/22/2008  
Updated By: JHOCONNE  
Site Description: "The site is located along the Upper New York Bay, in the Sunset Park Section of Brooklyn, in the western part of Kings County, New York. The site borders an access road referred to as Marginal Street (which parallels 1st Avenue), between 45th and 50th Street. The land immediately adjacent to the site is used for commercial and industrial purposes, although residential housing areas are present within approximately 1,500 to 2,000 feet of the site. The 17.3-acre site includes approximately 14 acres of urban land that was created by landfilling between four piers that were part of the former Bush Terminal warehouse complex. The remaining pier structures are dilapidated and extend 600 to 800 feet into the Bay from the existing fill areas. The site is currently fenced to prevent public access. The total landfill area is approximately 14 acres in size. Partial filling between two piers (Piers 3 and 4) has resulted in the presence of two ponded areas in the northeastern portion of the site. While most of the landfilled areas are covered with grasses or barren soils, the westernmost fill area between Piers 2 and 3 supports an area of mature trees (referred to as the existing wooded area). Debris piles are present in some areas, especially along the edge of the site bordering Marginal Road. The Site Investigation (SI) was conducted between May 1999 and May 2001. The field activities and findings of the investigation are described in the SI report.

Map ID  
Direction  
Distance  
Elevation

MAP FINDINGS

Site

Database(s)

EDR ID Number  
EPA ID Number

**REAR OF BUSH TERMINAL BUILDING (Continued)**

**S101008336**

Additional studies were conducted between March and July 2002 to support the evaluation of remedial alternatives and are described in the Remedial Alternatives Report (RAR). This site is being tracked under the Environmental Restoration Program (ERP) as site number B00031-2. "

Env Problem: "The primary contaminants of concern at the site (in groundwater, soils and sediments) that exceed their SCGs are semivolatile organic compounds (SVOCs) and inorganics (metals). VOCs, the pesticide 4,4-DDT, and PCBs were also detected at levels exceeding SCGs, but to a much lesser extent than the SVOCs and metals. Sampling has revealed contravention of groundwater standards by 23 organic chemicals and 12 metals. It has been determined that no significant threat exists to the environment. While groundwater quality at the site has been impacted, it is unlikely that surface water quality criteria will be exceeded when groundwater discharges to the Bay, due to the low rates of groundwater discharge and the relatively low concentrations of contaminants in groundwater. Therefore, groundwater is not expected to present a potential environmental impact."

Health Problem: "The area is served by public water, therefore, exposure to contaminated groundwater is unlikely. There is a potential for direct contact exposure with contaminated surface soil. However, a clean soil cover over the site and landfill gas control measures will minimize the potential for exposures to future park users. Site access is currently restricted by a fence minimizing the potential for exposure."

Dump: True  
Structure: False  
Lagoon: False  
Landfill: False  
Pond: False  
Disp Start: mid 1974  
Disp Term: 1978  
Lat/Long: 40:39:06:0 / 74:01:12:0  
Dell: False  
Record Add: 1999-11-18 12:00:00  
Record Upd: 2004-12-23 08:50:00  
Updated By: JMOCONNE  
Own Op: 1  
Sub Type: C01  
Owner Name: PATRICIA ZEDALIS  
Owner Company: UNKNOWN  
Owner Address: BATTERY MARITIME BOARD, WHITEHALL ST  
Owner Addr2: Not reported  
Owner City,St,Zip: NEW YORK, NY 10004  
Owner Country: United States of America  
Own Op: 1  
Sub Type: D  
Owner Name: Not reported  
Owner Company: United States Coast Guard  
Owner Address: Not reported  
Owner Addr2: Not reported  
Owner City,St,Zip: ZZ  
Owner Country: United States of America  
Own Op: 4  
Sub Type: NNN  
Owner Name: Not reported  
Owner Company: UNKNOWN3

Map ID  
Direction  
Distance  
Elevation

MAP FINDINGS

Site

Database(s)

EDR ID Number  
EPA ID Number

**REAR OF BUSH TERMINAL BUILDING (Continued)**

**S101008336**

Owner Address: Not reported  
Owner Addr2: Not reported  
Owner City,St,Zip: ZZ  
Owner Country: United States of America  
Own Op: 1  
Sub Type: C01  
Owner Name: Not reported  
Owner Company: NYC DEPT. OF PORTS AND TRADE  
Owner Address: BATTERY MARITIME BOARD, WHITEHALL ST  
Owner Addr2: Not reported  
Owner City,St,Zip: NEW YORK, NY 10004  
Owner Country: United States of America  
Own Op: 1  
Sub Type: C01  
Owner Name: PATRICIA ZEDALIS  
Owner Company: NYC Dept. of Ports and Trade  
Owner Address: BATTERY MARITIME BOARD, WHITEHALL ST  
Owner Addr2: Not reported  
Owner City,St,Zip: NEW YORK, NY 10004  
Owner Country: United States of America  
HW Code: 224011  
Waste Type: CHROMIUM  
Waste Quantity: UNKNOWN  
Waste Code: Not reported  
HW Code: 224011  
Waste Type: ARSENIC  
Waste Quantity: UNKNOWN  
Waste Code: Not reported  
HW Code: 224011  
Waste Type: PYRENE  
Waste Quantity: UNKNOWN  
Waste Code: Not reported  
HW Code: 224011  
Waste Type: ANTHRACENE  
Waste Quantity: UNKNOWN  
Waste Code: Not reported  
HW Code: 224011  
Waste Type: BENZ(A)ANTHRACENE  
Waste Quantity: UNKNOWN  
Waste Code: Not reported  
HW Code: 224011  
Waste Type: BENZO(B)FLUORANTHENE  
Waste Quantity: UNKNOWN  
Waste Code: Not reported  
HW Code: 224011  
Waste Type: BENZO(A)PYRENE  
Waste Quantity: UNKNOWN  
Waste Code: Not reported  
HW Code: 224011  
Waste Type: LEAD  
Waste Quantity: UNKNOWN  
Waste Code: Not reported  
Crossref ID: NYD982181059  
Cross Ref Type Code: 05  
Cross Ref Type: EPA Site ID  
Record Added Date: 1999-11-18 12:00:00  
Record Updated: 2001-05-10 16:31:00

Map ID  
Direction  
Distance  
Elevation

MAP FINDINGS

Site

Database(s)

EDR ID Number  
EPA ID Number

REAR OF BUSH TERMINAL BUILDING (Continued)

S101008336

Updated By: REGTRANS  
Crossref ID: 023  
Cross Ref Type Code: 13  
Cross Ref Type: Senate District  
Record Added Date: 1999-11-18 12:00:00  
Record Updated: 2005-02-24 15:54:00  
Updated By: INITIAL

302  
SE  
1/4-1/2  
0.461 mi.  
2432 ft.

JACKIE GLEASON (FIFTH AVENUE) BUS DEPOT  
871 FIFTH AVENUE  
BROOKLYN, NY 11232

NY LTANKS S102234408  
NY CBS AST N/A  
NY Spills

Relative:  
Higher  
Actual:  
77 ft.

LTANKS:  
Name: 871 5TH AV/JACKIE GLEASON  
Address: 871 5TH AVE  
City,State,Zip: BROOKLYN, NY  
Spill Number/Closed Date: 9106350 / 2002-02-07  
Facility ID: 9106350  
Site ID: 137663  
Spill Date: 1991-09-12  
Spill Cause: Tank Test Failure  
Spill Source: Non Major Facility > 1,100 gal  
Spill Class: C3  
Cleanup Ceased: 1994-11-18  
SWIS: 2401  
Investigator: MCTIBBE  
Referred To: Not reported  
Reported to Dept: 1991-09-12  
CID: Not reported  
Water Affected: Not reported  
Spill Notifier: Tank Tester  
Last Inspection: Not reported  
Recommended Penalty: False  
Meets Standard: True  
UST Involvement: True  
Remediation Phase: 0  
Date Entered In Computer: 1991-09-13  
Spill Record Last Update: 2002-02-07  
Spiller Name: Not reported  
Spiller Company: NYCTA/URS CONSULTANTS  
Spiller Address: Not reported  
Spiller County: 001  
Spiller Contact: Not reported  
Spiller Phone: Not reported  
Spiller Extention: Not reported  
DEC Region: 2  
DER Facility ID: 117753  
DEC Memo: "Prior to Sept, 2004 data translation this spill Lead\_DEC Field was TIBBE 11/18/94: REASSIGNED FROM SIGONA TO ZHITOMIRSKY ON 11/18/94. TRANSFERED FROM HALE TO TIBBE ON 12/28/00. INVESTIGATION ONGOING. TANKS CLOSED AND REPLACED. No contamination found during investigation."  
Remarks: ""  
All TTF:  
Facility ID: 9106350



Map ID  
Direction  
Distance  
Elevation

MAP FINDINGS

Site

Database(s)

EDR ID Number  
EPA ID Number

**JACKIE GLEASON (FIFTH AVENUE) BUS DEPOT (Continued)**

**S102234408**

Spill Number: 9106350  
Spill Tank Test: 1539042  
Site ID: 137663  
Tank Number: Not reported  
Tank Size: 0  
Material: 0008  
EPA UST: Not reported  
UST: Not reported  
Cause: Not reported  
Source: Not reported  
Test Method: 00  
Test Method 2: Unknown  
Leak Rate: .00  
Gross Fail: Not reported  
Modified By: Spills  
Last Modified Date: Not reported

All Materials:

Site ID: 137663  
Operable Unit ID: 956797  
Operable Unit: 01  
Material ID: 422064  
Material Code: 0008  
Material Name: diesel  
Case No.: Not reported  
Material FA: Petroleum  
Quantity: .00  
Units: G  
Recovered: .00  
Oxygenate: Not reported

Name: JACKIE GLEASON DEPOT  
Address: 871 5TH AVE  
City,State,Zip: BROOKLYN, NY  
Spill Number/Closed Date: 9510771 / 1995-12-11  
Facility ID: 9510771  
Site ID: 137664  
Spill Date: 1995-11-27  
Spill Cause: Tank Overfill  
Spill Source: Institutional, Educational, Gov., Other  
Spill Class: C4  
Cleanup Ceased: Not reported  
SWIS: 2401  
Investigator: ADZHITOM  
Referred To: Not reported  
Reported to Dept: 1995-11-27  
CID: 282  
Water Affected: Not reported  
Spill Notifier: Responsible Party  
Last Inspection: Not reported  
Recommended Penalty: False  
Meets Standard: False  
UST Involvement: False  
Remediation Phase: 0  
Date Entered In Computer: 1995-11-27  
Spill Record Last Update: 1996-01-04

Map ID  
Direction  
Distance  
Elevation

MAP FINDINGS

Site

Database(s)

EDR ID Number  
EPA ID Number

**JACKIE GLEASON (FIFTH AVENUE) BUS DEPOT (Continued)**

**S102234408**

Spiller Name: Not reported  
Spiller Company: SAME  
Spiller Address: Not reported  
Spiller County: 999  
Spiller Contact: DONALD BORNKAMP  
Spiller Phone: (718) 927-8209  
Spiller Extention: Not reported  
DEC Region: 2  
DER Facility ID: 117753  
DEC Memo: "Prior to Sept, 2004 data translation this spill Lead\_DEC Field was ZHITOMIRSKY "  
Remarks: "TANK OVERFILL IN A UNDERGROUND TANK AT THAT SITE.IT WAS ALL CLEANED UP."

All Materials:

Site ID: 137664  
Operable Unit ID: 1025210  
Operable Unit: 01  
Material ID: 358123  
Material Code: 0008  
Material Name: diesel  
Case No.: Not reported  
Material FA: Petroleum  
Quantity: 15.00  
Units: G  
Recovered: 15.00  
Oxygenate: Not reported

CBS AST:

CBS Number: 2-000283  
ICS Number: Not reported  
PBS Number: 2-190233  
MOSF Number: Not reported  
SPDES Number: Not reported  
Facility Status: IN SERVICE  
Facility Type: F  
Telephone: (212) 690-9602  
Facility Town: NEW YORK CITY  
Region: STATE  
Expiration Date: 08/11/2003  
Total Capacity of All Active Tanks(gal): 2000  
Operator: NEW YORK CITY TRANSIT  
Emergency Contact: HOWARD MATZA  
Emergency Phone: (718) 243-4581  
Owner Name: NEW YORK CITY TRANSIT  
Owner Address: 370 JAY STREET ROOM 819  
Owner City,St,Zip: BROOKLYN, NY 11201  
Owner Telephone: (718) 243-4581  
Owner Type: State Government  
Owner Sub Type: None  
Mail Name: NEW YORK CITY TRANSIT  
Mail Contact Addr: 370 JAY STREET  
Mail Contact Addr2: ROOM 819  
Mail Contact Contact: JOSEPHINE BROWN  
Mail Contact City,St,Zip: BROOKLYN, NY 11201  
Mail Phone: (718) 243-4581

Map ID  
Direction  
Distance  
Elevation

MAP FINDINGS

Site

Database(s)

EDR ID Number  
EPA ID Number

**JACKIE GLEASON (FIFTH AVENUE) BUS DEPOT (Continued)**

**S102234408**

Tank Id: CBS-JAC-1  
CAS Number: 107211  
Federal ID: Not reported  
Tank Status: In Service  
Install Date: 12/99  
Tank Closed: Not reported  
Capacity (Gal): 1000  
Chemical: Ethylene glycol  
Tank Location: Indoors, Belowground  
Tank Type: Fiberglass coated steel  
Total Tanks: 2  
Tank Secret: False  
Tank Secondary Containment: Vault  
Tank Error Status: No Missing Data  
Date Entered: 08/10/1995  
Certified Date: 06/06/2001  
Substance: Single Hazardous Substance on DEC List  
Internal Protection: None  
External Protection: None  
Pipe Location: Aboveground  
Pipe Type: Cathodically Protected  
Pipe Internal: None  
Pipe External: None  
Pipe Flag: None  
Leak Detection: In\_Tank System  
Overfill Protection: 23  
Haz Percent: 100  
Last Test: Not reported  
Due Date: Not reported  
SWIS Code: 6101  
Lat/Long: Not reported  
Is Updated: False  
Renew Date: Not reported  
Is It There: False  
Delinquent: False  
Date Expired: Not reported  
Owner Mark: 1  
Certificate Needs to be Printed: False  
Fiscal Amt for Registration Fee Correct: True  
Renewal Has Been Printed for Facility: True  
Pre-Printed Renewal App Last Printed: 04/30/2001

Tank Id: CBS-JAC-2  
CAS Number: 107211  
Federal ID: Not reported  
Tank Status: In Service  
Install Date: 12/84  
Tank Closed: Not reported  
Capacity (Gal): 1000  
Chemical: Ethylene glycol  
Tank Location: Indoors, Belowground  
Tank Type: Steel/carbon steel  
Total Tanks: 2  
Tank Secret: False  
Tank Secondary Containment: Double-Walled Tank  
Tank Error Status: No Missing Data

Map ID  
Direction  
Distance  
Elevation

MAP FINDINGS

Site

Database(s)

EDR ID Number  
EPA ID Number

**JACKIE GLEASON (FIFTH AVENUE) BUS DEPOT (Continued)**

**S102234408**

Date Entered: 08/10/1995  
Certified Date: 06/06/2001  
Substance: Single Hazardous Substance on DEC List  
Internal Protection: None  
External Protection: Painted/Asphalt Coating  
Pipe Location: Aboveground  
Pipe Type: Galvanized Steel  
Pipe Internal: None  
Pipe External: None  
Pipe Flag: None  
Leak Detection: 49  
Overfill Protection: 23  
Haz Percent: 100  
Last Test: Not reported  
Due Date: Not reported  
SWIS Code: 6101  
Lat/Long: Not reported  
Is Updated: False  
Renew Date: Not reported  
Is It There: False  
Delinquent: False  
Date Expired: Not reported  
Owner Mark: 1  
Certificate Needs to be Printed: False  
Fiscal Amt for Registration Fee Correct: True  
Renewal Has Been Printed for Facility: True  
Pre-Printed Renewal App Last Printed: 04/30/2001

**SPILLS:**

Name: JACKIE GLEASON DEPOT  
Address: 871 5TH AVE  
City, State, Zip: BROOKLYN, NY  
Spill Number/Closed Date: 0211807 / 2004-03-17  
Facility ID: 0211807  
Facility Type: ER  
DER Facility ID: 117753  
Site ID: 137661  
DEC Region: 2  
Spill Cause: Unknown  
Spill Class: C4  
SWIS: 2401  
Spill Date: 2003-02-26  
Investigator: MCTIBBE  
Referred To: Not reported  
Reported to Dept: 2003-02-28  
CID: 199  
Water Affected: Not reported  
Spill Source: Commercial/Industrial  
Spill Notifier: Responsible Party  
Cleanup Ceased: Not reported  
Cleanup Meets Std: False  
Last Inspection: Not reported  
Recommended Penalty: False  
UST Trust: False  
Remediation Phase: 0  
Date Entered In Computer: 2003-02-28  
Spill Record Last Update: 2004-03-19

Map ID  
Direction  
Distance  
Elevation

MAP FINDINGS

Site

Database(s)

EDR ID Number  
EPA ID Number

**JACKIE GLEASON (FIFTH AVENUE) BUS DEPOT (Continued)**

**S102234408**

Spiller Name: Not reported  
Spiller Company: Not reported  
Spiller Address: Not reported  
Spiller Company: 001  
Contact Name: JOSEPHINE BROWN  
DEC Memo: "Prior to Sept, 2004 data translation this spill Lead\_DEC Field was TIBBE Product discovered in sumps of diesel tanks. Check valve gaskets were leaking into sumps. Product contained in sumps as confirmed by testing. Check valve gaskets were replaced for all diesel tanks. Product was also discovered in fill spill buckets due to clogged valves. Spill buckets were cleaned and valves unclogged. Product was also found around the waste oil catch basin. Sloppy housekeeping. Area was cleaned by NYCT personnel. "  
Remarks: "product found in three sumps at location - product found while doing routine inspections - no further mater found unk where it came from "

All Materials:

Site ID: 137661  
Operable Unit ID: 865254  
Operable Unit: 01  
Material ID: 511592  
Material Code: 0013  
Material Name: lube oil  
Case No.: Not reported  
Material FA: Petroleum  
Quantity: 1.00  
Units: G  
Recovered: 1.00  
Oxygenate: Not reported

Site ID: 137661  
Operable Unit ID: 865254  
Operable Unit: 01  
Material ID: 511593  
Material Code: 0022  
Material Name: waste oil/used oil  
Case No.: Not reported  
Material FA: Petroleum  
Quantity: 1.00  
Units: G  
Recovered: 1.00  
Oxygenate: Not reported

Site ID: 137661  
Operable Unit ID: 865254  
Operable Unit: 01  
Material ID: 511590  
Material Code: 0008  
Material Name: diesel  
Case No.: Not reported  
Material FA: Petroleum  
Quantity: 2.00  
Units: G  
Recovered: 2.00  
Oxygenate: Not reported

Map ID  
Direction  
Distance  
Elevation

MAP FINDINGS

Site

Database(s)

EDR ID Number  
EPA ID Number

**JACKIE GLEASON (FIFTH AVENUE) BUS DEPOT (Continued)**

**S102234408**

Name: JACKIE GLEASON DEPOT  
Address: 871 5TH AVE  
City,State,Zip: BROOKLYN, NY  
Spill Number/Closed Date: 0402205 / 2004-06-08  
Facility ID: 0402205  
Facility Type: ER  
DER Facility ID: 117753  
Site ID: 137662  
DEC Region: 2  
Spill Cause: Unknown  
Spill Class: C4  
SWIS: 2401  
Spill Date: 2004-05-28  
Investigator: MCTIBBE  
Referred To: Not reported  
Reported to Dept: 2004-05-28  
CID: 403  
Water Affected: Not reported  
Spill Source: Commercial/Industrial  
Spill Notifier: Other  
Cleanup Ceased: Not reported  
Cleanup Meets Std: False  
Last Inspection: Not reported  
Recommended Penalty: False  
UST Trust: False  
Remediation Phase: 0  
Date Entered In Computer: 2004-05-28  
Spill Record Last Update: 2004-06-08  
Spiller Name: Not reported  
Spiller Company: CIRCLE LUBRICANTS  
Spiller Address: Not reported  
Spiller Company: 001  
Contact Name: CLAIRE SANNON  
DEC Memo: "Prior to Sept, 2004 data translation this spill Lead\_DEC Field was TIBBE 180 gallons of motor oil spilled during delivery of drums from Circle Libricants. Contractor dropped 9 drums from truck. Contained and cleaned by NYCT."  
  
Remarks: "250 gallons of motor spilled. the vendor was delivering motor oil and it spilled in the depot. the spill is being cleaned up right now"  
  
All Materials:  
Site ID: 137662  
Operable Unit ID: 885990  
Operable Unit: 01  
Material ID: 489838  
Material Code: 0015  
Material Name: motor oil  
Case No.: Not reported  
Material FA: Petroleum  
Quantity: 500.00  
Units: G  
Recovered: .00  
Oxygenate: Not reported  
  
Name: JACKIE GLEASON DEPOT  
Address: 871 5TH AVE  
City,State,Zip: BROOKLYN, NY

Map ID  
Direction  
Distance  
Elevation

MAP FINDINGS

Site

Database(s)

EDR ID Number  
EPA ID Number

**JACKIE GLEASON (FIFTH AVENUE) BUS DEPOT (Continued)**

**S102234408**

Spill Number/Closed Date: 9705882 / 2004-10-07  
Facility ID: 9705882  
Facility Type: ER  
DER Facility ID: 117753  
Site ID: 137665  
DEC Region: 2  
Spill Cause: Human Error  
Spill Class: C3  
SWIS: 2401  
Spill Date: 1997-08-14  
Investigator: MCTIBBE  
Referred To: Not reported  
Reported to Dept: 1997-08-14  
CID: 371  
Water Affected: Not reported  
Spill Source: Commercial/Industrial  
Spill Notifier: Responsible Party  
Cleanup Ceased: Not reported  
Cleanup Meets Std: False  
Last Inspection: Not reported  
Recommended Penalty: False  
UST Trust: False  
Remediation Phase: 0  
Date Entered In Computer: 1997-08-14  
Spill Record Last Update: 2004-10-07  
Spiller Name: CLAIRE SPEILBERG  
Spiller Company: NYCT  
Spiller Address: 871 5TH AVE  
Spiller Company: 001  
Contact Name: CLAIRE SPEILBERG  
DEC Memo: "Prior to Sept, 2004 data translation this spill Lead\_DEC Field was TIBBE 10/9/03 - AUSTIN - TRANS. FROM HALE TO TIBBE - END 10/07/04: As per NYCT's e-mail dated 10/05/04, a 55 gallon drum of motor oil was overturned while being transported by a forklift. Most of the oil was contained and cleaned by NYCT but some entered a nearby sewer catch basin. Allstate Power Vac was hired to clean the catch basin. Neither OSS nor DOB has any further information about this spill."  
Remarks: "DRUM OF WAST OIL BEING LIFTED BY FORKLIFT AND WAS ACCIDENTALLY SPEARED CAUSING SPILL - SPILL GOES INTO DRAIN WITH OIL/WATER SEPARATER - CLEANUP IN PROGRESS.UPDATE- SPILL WENT INTO STORM BASIN AND IS BEING CLEANED UP."  
All Materials:  
Site ID: 137665  
Operable Unit ID: 1049142  
Operable Unit: 01  
Material ID: 331495  
Material Code: 0022  
Material Name: waste oil/used oil  
Case No.: Not reported  
Material FA: Petroleum  
Quantity: 55.00  
Units: G  
Recovered: .00  
Oxygenate: Not reported  
Name: 871 5TH AVE

Map ID  
Direction  
Distance  
Elevation

MAP FINDINGS

Site

Database(s)

EDR ID Number  
EPA ID Number

**JACKIE GLEASON (FIFTH AVENUE) BUS DEPOT (Continued)**

**S102234408**

Address: 871 5TH AVE  
City,State,Zip: BROOKLYN, NY  
Spill Number/Closed Date: 9803068 / 2003-11-12  
Facility ID: 9803068  
Facility Type: ER  
DER Facility ID: 117753  
Site ID: 137666  
DEC Region: 2  
Spill Cause: Human Error  
Spill Class: C3  
SWIS: 2401  
Spill Date: 1998-06-09  
Investigator: MCTIBBE  
Referred To: Not reported  
Reported to Dept: 1998-06-09  
CID: 205  
Water Affected: Not reported  
Spill Source: Institutional, Educational, Gov., Other  
Spill Notifier: Responsible Party  
Cleanup Ceased: Not reported  
Cleanup Meets Std: False  
Last Inspection: Not reported  
Recommended Penalty: False  
UST Trust: False  
Remediation Phase: 0  
Date Entered In Computer: 1998-06-09  
Spill Record Last Update: 2003-11-12  
Spiller Name: JIMMY CORTNEY  
Spiller Company: NYC TRANSIT  
Spiller Address: 370 JAY STREET  
Spiller Company: 001  
Contact Name: JIMMY CORTNEY  
DEC Memo: "Prior to Sept, 2004 data translation this spill Lead\_DEC Field was TIBBE transferred from Hale to Tibbe on 3/18/03. Spill during tranfer. No impact to sewer. Contained and cleaned by NYCT."  
Remarks: "WORKER TRANSFERRING FLUIDS, SPILLED 5 GAL TO GROUND. CLEANUP IN PROGRESS. SOME SPILLED TO SEWER DRAIN."  
All Materials:  
Site ID: 137666  
Operable Unit ID: 1060891  
Operable Unit: 01  
Material ID: 321394  
Material Code: 0043A  
Material Name: antifreeze  
Case No.: Not reported  
Material FA: Other  
Quantity: 5.00  
Units: G  
Recovered: .00  
Oxygenate: Not reported  
Name: JACKIE GLEASON DEPOT  
Address: 871 5TH AVE  
City,State,Zip: BROOKLYN, NY  
Spill Number/Closed Date: 9902851 / 2003-03-03  
Facility ID: 9902851



Map ID  
Direction  
Distance  
Elevation

MAP FINDINGS

Site

Database(s)

EDR ID Number  
EPA ID Number

**JACKIE GLEASON (FIFTH AVENUE) BUS DEPOT (Continued)**

**S102234408**

Facility Type: ER  
DER Facility ID: 117753  
Site ID: 137667  
DEC Region: 2  
Spill Cause: Other  
Spill Class: C3  
SWIS: 2401  
Spill Date: 1999-06-11  
Investigator: TOMASELLO  
Referred To: Not reported  
Reported to Dept: 1999-06-11  
CID: 371  
Water Affected: Not reported  
Spill Source: Commercial/Industrial  
Spill Notifier: Local Agency  
Cleanup Ceased: Not reported  
Cleanup Meets Std: False  
Last Inspection: Not reported  
Recommended Penalty: False  
UST Trust: False  
Remediation Phase: 0  
Date Entered In Computer: 1999-06-11  
Spill Record Last Update: 2003-03-03  
Spiller Name: Not reported  
Spiller Company: UNKNOWN  
Spiller Address: Not reported  
Spiller Company: 999  
Contact Name: Not reported  
DEC Memo: ""  
Remarks: "product may be lube oil -- drums that were supposed to be empty had some left in them..spill occurred when the drums were being disposed of...some went into a drain which may have connected to sewer... further investigation in progress. chris thomasello was on scene."

All Materials:

Site ID: 137667  
Operable Unit ID: 1077458  
Operable Unit: 01  
Material ID: 302782  
Material Code: 0066A  
Material Name: unknown petroleum  
Case No.: Not reported  
Material FA: Petroleum  
Quantity: .00  
Units: G  
Recovered: .00  
Oxygenate: Not reported

Name: JACKIE GLEASON DEPOT - NYCT  
Address: 871 5TH AVE  
City,State,Zip: BROOKLYN, NY  
Spill Number/Closed Date: 9908589 / 2005-06-13  
Facility ID: 9908589  
Facility Type: ER  
DER Facility ID: 117753  
Site ID: 137668  
DEC Region: 2

Map ID  
Direction  
Distance  
Elevation

MAP FINDINGS

Site

Database(s)

EDR ID Number  
EPA ID Number

**JACKIE GLEASON (FIFTH AVENUE) BUS DEPOT (Continued)**

**S102234408**

Spill Cause:	Other
Spill Class:	B3
SWIS:	2401
Spill Date:	1999-10-13
Investigator:	MCTIBBE
Referred To:	Not reported
Reported to Dept:	1999-10-14
CID:	390
Water Affected:	Not reported
Spill Source:	Private Dwelling
Spill Notifier:	Local Agency
Cleanup Ceased:	Not reported
Cleanup Meets Std:	False
Last Inspection:	Not reported
Recommended Penalty:	False
UST Trust:	False
Remediation Phase:	0
Date Entered In Computer:	1999-10-14
Spill Record Last Update:	2005-06-13
Spiller Name:	UNKNOWN
Spiller Company:	Unknown
Spiller Address:	UNKNOWN
Spiller Company:	999
Contact Name:	GEORGE MANDUINA
DEC Memo:	"Prior to Sept, 2004 data translation this spill Lead_DEC Field was TIBBE 06/13/05: A heating contractor, Roy Kay, Inc., was modifying the roof top heating units to operate on dual fuel. While bleeding the lines of air, the operation was left unattended and an unknown amount of heating oil was released to the roof and apparently impacted a roof drain leading to a NYCDEP sewer. It is unsure how much was lost because of an unexplained inventory discrepancy. At the time of the spill, both boilers were turned off but the facilities Dravo unit (another type of heating unit) and water heater were still active. Also, in order to bleed the roof top lines, an unknown amount of product was pumped off and most likely removed by the contractor; yet there was a discrepancy of 242 gallons. Also, the contractor did not inform NYCT or make notification to DEC of the spill at the time it happened. The contractor attempted to perform the cleanup without telling anyone. Once discovered, NYCT hired an emergency response contractor to remove all of the contaminated debris already generated by the heating contractor and to finish the remaining cleanup. This did not allow NYCT to accurately determine the extent of the spill, nor the possible amount lost. The tank is and was at that time, a double walled fiberglass tank with interstitial monitoring and double walled piping with leak monitoring sump sensors. There is no record of any alarms from the interstitial or sumps sensors and no report of a loss of product in any of the log books. It would appear that the tank was not leaking but that product was being with drawn from the tank for several reason and that the product was no accounted for. "
Remarks:	"tank was being filled - is a roof unit and 100 - 150 gals of oil were spilled in the filling process"
All Materials:	
Site ID:	137668
Operable Unit ID:	1082861
Operable Unit:	01
Material ID:	297699
Material Code:	0001A

Map ID  
Direction  
Distance  
Elevation

MAP FINDINGS

Site

Database(s)

EDR ID Number  
EPA ID Number

**JACKIE GLEASON (FIFTH AVENUE) BUS DEPOT (Continued)**

**S102234408**

Material Name: #2 fuel oil  
Case No.: Not reported  
Material FA: Petroleum  
Quantity: 150.00  
Units: G  
Recovered: .00  
Oxygenate: Not reported

Name: JACKIE GLEASON BUS DEPOT  
Address: 871 5TH AVE  
City,State,Zip: BROOKLYN, NY  
Spill Number/Closed Date: 0708260 / 2007-11-02  
Facility ID: 0708260  
Facility Type: ER  
DER Facility ID: 117753  
Site ID: 389114  
DEC Region: 2  
Spill Cause: Unknown  
Spill Class: C4  
SWIS: 2401  
Spill Date: 2007-10-29  
Investigator: smsanges  
Referred To: Not reported  
Reported to Dept: 2007-10-29  
CID: 444  
Water Affected: Not reported  
Spill Source: Commercial/Industrial  
Spill Notifier: Responsible Party  
Cleanup Ceased: Not reported  
Cleanup Meets Std: False  
Last Inspection: Not reported  
Recommended Penalty: Not reported  
UST Trust: Not reported  
Remediation Phase: 0  
Date Entered In Computer: 2007-10-29  
Spill Record Last Update: 2007-11-02  
Spiller Name: GEORGE CUNNINGHAM  
Spiller Company: JACKIE GLEASON BUS DEPOT  
Spiller Address: 871 5TH AVE  
Spiller Company: 001  
Contact Name: GEORGE CUNNINGHAM  
DEC Memo: "Spill at Depot onto cement/pavement. All cleaned up."  
Remarks: "still investigating what caused spill, and is all cleaned up :"

All Materials:  
Site ID: 389114  
Operable Unit ID: 1146265  
Operable Unit: 01  
Material ID: 2136634  
Material Code: 0001A  
Material Name: #2 fuel oil  
Case No.: Not reported  
Material FA: Petroleum  
Quantity: 20.00  
Units: G  
Recovered: 20.00  
Oxygenate: Not reported

Map ID  
Direction  
Distance  
Elevation

MAP FINDINGS

Site

Database(s)

EDR ID Number  
EPA ID Number

**JACKIE GLEASON (FIFTH AVENUE) BUS DEPOT (Continued)**

**S102234408**

Site ID: 389114  
Operable Unit ID: 1146265  
Operable Unit: 01  
Material ID: 2136655  
Material Code: 0015  
Material Name: motor oil  
Case No.: Not reported  
Material FA: Petroleum  
Quantity: 20.00  
Units: G  
Recovered: .00  
Oxygenate: Not reported

Name: JACKIE GLEASON DEPOT  
Address: 871 5TH AVE  
City,State,Zip: BROOKLYN, NY  
Spill Number/Closed Date: 0413523 / 2005-06-27  
Facility ID: 0413523  
Facility Type: ER  
DER Facility ID: 117753  
Site ID: 342651  
DEC Region: 2  
Spill Cause: Equipment Failure  
Spill Class: C4  
SWIS: 2401  
Spill Date: 2005-03-21  
Investigator: MCTIBBE  
Referred To: Not reported  
Reported to Dept: 2005-03-29  
CID: 444  
Water Affected: Not reported  
Spill Source: Institutional, Educational, Gov., Other  
Spill Notifier: Responsible Party  
Cleanup Ceased: Not reported  
Cleanup Meets Std: False  
Last Inspection: Not reported  
Recommended Penalty: False  
UST Trust: False  
Remediation Phase: 0  
Date Entered In Computer: 2005-03-29  
Spill Record Last Update: 2005-06-27  
Spiller Name: RACHEAL KROWN  
Spiller Company: JACKIE GLEASON DEPOT  
Spiller Address: 871 5TH AVE  
Spiller Company: 001  
Contact Name: RACHEAL KROWN  
DEC Memo: "06-27-05: Hydraulic lift failure into secondary containment pit. Product discovered in 4 other pits. Pits cleaned by inhouse staff. Standing water test performed on all pits. They held."  
Remarks: "HYDRALIC LIFT FAILED AND WENT INTO CONFINMENT PIT AND WAS PUMPED OUT THAT DAY:"

All Materials:  
Site ID: 342651  
Operable Unit ID: 1101372  
Operable Unit: 01  
Material ID: 581531

Map ID  
Direction  
Distance  
Elevation

MAP FINDINGS

Site

Database(s)

EDR ID Number  
EPA ID Number

**JACKIE GLEASON (FIFTH AVENUE) BUS DEPOT (Continued)**

**S102234408**

Material Code: 0010  
Material Name: hydraulic oil  
Case No.: Not reported  
Material FA: Petroleum  
Quantity: 100.00  
Units: G  
Recovered: .00  
Oxygenate: Not reported

Name: JACKIE GLEASON BUS DEPOT  
Address: 871 5TH AVE  
City,State,Zip: BROOKLYN, NY  
Spill Number/Closed Date: 0702197 / 2007-05-29  
Facility ID: 0702197  
Facility Type: ER  
DER Facility ID: 117753  
Site ID: 381875  
DEC Region: 2  
Spill Cause: Human Error  
Spill Class: C4  
SWIS: 2401  
Spill Date: 2007-05-23  
Investigator: jbvought  
Referred To: Not reported  
Reported to Dept: 2007-05-23  
CID: 444  
Water Affected: CATCH BASIN  
Spill Source: Institutional, Educational, Gov., Other  
Spill Notifier: Other  
Cleanup Ceased: Not reported  
Cleanup Meets Std: False  
Last Inspection: Not reported  
Recommended Penalty: False  
UST Trust: False  
Remediation Phase: 0  
Date Entered In Computer: 2007-05-23  
Spill Record Last Update: 2007-05-29  
Spiller Name: JOSEPHINE BROWNE  
Spiller Company: JACKIE GLEASON BUS DEPOT  
Spiller Address: 871 5TH AVE  
Spiller Company: 001  
Contact Name: JOSEPHINE BROWNE  
DEC Memo: "Need to call system safety dept.to follow up on that. 05/25/07  
Rahman- Left a messege for Jim Houser to follow up on clean up.  
05/29/07-Vought-Spill transferred from Rahman to Vought. Spoke to  
Josephine Brown and spill on concrete and no sewers or drains  
affected. Spill cleaned using absorbent material. Spill closed by  
Vought."

Remarks: "OVERFILL OF A GENERATER AND IS CLEANED UP: 1-2 GALLONS WENT INTO A CATCH BASIN"

All Materials:  
Site ID: 381875  
Operable Unit ID: 1139301  
Operable Unit: 01  
Material ID: 2129331  
Material Code: 0008

Map ID  
Direction  
Distance  
Elevation

MAP FINDINGS

Site

Database(s)

EDR ID Number  
EPA ID Number

**JACKIE GLEASON (FIFTH AVENUE) BUS DEPOT (Continued)**

**S102234408**

Material Name: diesel  
Case No.: Not reported  
Material FA: Petroleum  
Quantity: 3.00  
Units: G  
Recovered: .00  
Oxygenate: Not reported

**303  
ENE  
1/4-1/2  
0.481 mi.  
2540 ft.**

**FORMER MOORE MCCORMACK LINES-CONTINENTAL TERMINALS  
730 3RD AVENUE  
BROOKLYN, NY 12201**

**NY SHWS S110751210  
NY Spills N/A**

**Relative:  
Higher  
Actual:  
6 ft.**

**SHWS:**  
Name: FORMER MOORE MCCORMACK LINES-CONTINENTAL TERMINALS  
Address: 730 3RD AVENUE  
City,State,Zip: BROOKLYN, NY 12201  
Program: HW  
Site Code: 439096  
Classification: N  
Region: 2  
Acres: 18.540  
HW Code: 224143  
Record Add: 08/24/2010  
Record Upd: 11/12/2010  
Updated By: MOBARRIE  
**Site Description:** "The Site is located in the Gowanus section of Brooklyn in a zoned manufacturing area. The site was formerly used by Moore McCormack Lines, a steamship company (dates of occupancy unknown). Subsequently, Continental Terminals used the pier shed to store and distribute cocoa beans into the late 1990s. The shed was removed and the pier was then used by American Warehousing for vehicle storage. The Site also contains a garage that was used for vehicle maintenance. The Site was recently paved. The northern portion of the Site is used for storage of sea containers by the New York City Police Department, and a small electric power generating station operated by the New York Power Authority occupies the south part of the Site. Immediately northwest of the Site is Upper New York Bay/Gowanus Canal, immediately northeast is industrial/manufacturing, and immediately southeast are commercial and office buildings. The Site is approximately 98,010 square feet (2.2 acres) in size and is occupied by the NY Power Authority as well as the storage area for sea containers for NYPD. The nearest residential units are 0.12 miles (approx. 650 feet) to the east-southeast. There are no records of Petroleum Bulk Storage or Chemical Bulk Storage on the site. The site did not qualify for addition to the Registry of Inactive Hazardous Waste Disposal Sites. "  
**Env Problem:** "Based upon investigations conducted to date, the primary contaminants of concern at the site include mercury, lead and copper. In July 2009, following discovery of petroleum contaminated soil during excavation to support repairs to the Site?s bulkhead, three test pits were excavated to determine the extent of the petroleum impacts. A total of seven sidewall soil samples and one grab groundwater sample were collected from the test pits. One sample was also collected for waste classification from the stockpiled soil excavated from the initial excavation and the test pits. Sidewall

Map ID  
Direction  
Distance  
Elevation

MAP FINDINGS

Site

Database(s)

EDR ID Number  
EPA ID Number

**FORMER MOORE MCCORMACK LINES-CONTINENTAL TERMINALS (Continued)**

**S110751210**

samples were analyzed for volatile organic compounds (VOCs), semi-volatile organic compounds (SVOCs), metals, PCBs, pesticides and Total Petroleum Hydrocarbons. The composite waste classification sample was analyzed for TCLP parameters as well. The following contaminants with maximum concentrations were observed in soil: 17 ppm mercury; 1,100 ppm lead; and 330 ppm copper. The Part 375 Industrial Use Soil Cleanup Objectives (SCOs) have been exceeded for mercury, and the Part 375 Commercial Use SCOs have been exceeded for lead and copper. Groundwater samples were all below applicable Groundwater Standards for VOCs and SVOCs, but were not analyzed for metals. Depth to groundwater is approximately 9-15' below grade and is likely influenced by tidal action due to the immediately adjacent Gowanus Bay. Site characterization is required to evaluate the presence or absence of hazardous waste on the site, and to collect data sufficient to determine if the site poses a significant threat to public health or the environment. The site did not qualify for addition to the Registry of Inactive Hazardous Waste Disposal Sites. "

Not reported

Health Problem:

""

Dump:

Not reported

Structure:

Not reported

Lagoon:

Not reported

Landfill:

Not reported

Pond:

Not reported

Disp Start:

Not reported

Disp Term:

Not reported

Lat/Long:

Not reported

Dell:

Not reported

Record Add:

Not reported

Record Upd:

Not reported

Updated By:

Not reported

Own Op:

1

Sub Type:

NNN

Owner Name:

Attn: Kay Zias

Owner Company:

NYC Economic Development Corp.

Owner Address:

110 William Street, 16th Floor

Owner Addr2:

Not reported

Owner City,St,Zip:

New York, NY 10038-3940

Owner Country:

United States of America

HW Code:

Not reported

Waste Type:

Not reported

Waste Quantity:

Not reported

Waste Code:

Not reported

Crossref ID:

Not reported

Cross Ref Type Code:

Not reported

Cross Ref Type:

Not reported

Record Added Date:

Not reported

Record Updated:

Not reported

Updated By:

Not reported

**SPILLS:**

Name:

NY POWER AUTHORITY POWER PLANT

Address:

730 3RD AVE

City,State,Zip:

BROOKLYN, NY

Spill Number/Closed Date:

1010412 / 2011-01-06

Facility ID:

1010412

Facility Type:

ER

Map ID  
Direction  
Distance  
Elevation

MAP FINDINGS

Site

Database(s)

EDR ID Number  
EPA ID Number

**FORMER MOORE MCCORMACK LINES-CONTINENTAL TERMINALS (Continued)**

**S110751210**

DER Facility ID: 398537  
Site ID: 444015  
DEC Region: 2  
Spill Cause: Equipment Failure  
Spill Class: C4  
SWIS: 2401  
Spill Date: 2011-01-05  
Investigator: SFRAHMAN  
Referred To: Not reported  
Reported to Dept: 2011-01-06  
CID: Not reported  
Water Affected: Not reported  
Spill Source: Commercial/Industrial  
Spill Notifier: Responsible Party  
Cleanup Ceased: Not reported  
Cleanup Meets Std: False  
Last Inspection: Not reported  
Recommended Penalty: False  
UST Trust: False  
Remediation Phase: 0  
Date Entered In Computer: 2011-01-06  
Spill Record Last Update: 2011-01-06  
Spiller Name: JOSH RAMOS  
Spiller Company: NY POWER AUTHORITY  
Spiller Address: 730 3RD AVE  
Spiller Company: 999  
Contact Name: JOSH RAMOS  
DEC Memo: "minor issue."  
Remarks: "equip failaure, immediate correction."

All Materials:

Site ID: 444015  
Operable Unit ID: 1194460  
Operable Unit: 01  
Material ID: 2190286  
Material Code: 0243A  
Material Name: nitrogen dioxide  
Case No.: 10544726  
Material FA: Hazardous Material  
Quantity: 3.80  
Units: G  
Recovered: Not reported  
Oxygenate: Not reported

Name: NYPA  
Address: 730 3RD AVE  
City,State,Zip: BROOKLYN, NY  
Spill Number/Closed Date: 1010704 / 2011-01-21  
Facility ID: 1010704  
Facility Type: ER  
DER Facility ID: 398537  
Site ID: 444318  
DEC Region: 2  
Spill Cause: Other  
Spill Class: D5  
SWIS: 2401  
Spill Date: 2011-01-14



Map ID  
Direction  
Distance  
Elevation

MAP FINDINGS

Site

Database(s)

EDR ID Number  
EPA ID Number

**FORMER MOORE MCCORMACK LINES-CONTINENTAL TERMINALS (Continued)**

**S110751210**

Investigator: smsanges  
Referred To: Not reported  
Reported to Dept: 2011-01-18  
CID: Not reported  
Water Affected: Not reported  
Spill Source: Commercial/Industrial  
Spill Notifier: Other  
Cleanup Ceased: Not reported  
Cleanup Meets Std: False  
Last Inspection: Not reported  
Recommended Penalty: False  
UST Trust: False  
Remediation Phase: 0  
Date Entered In Computer: 2011-01-18  
Spill Record Last Update: 2011-01-21  
Spiller Name: JOSHUA RAMAS  
Spiller Company: NYPA  
Spiller Address: 730 3RD AVE  
Spiller Company: 999  
Contact Name: JOSHUA RAMAS  
DEC Memo: ""  
Remarks: "Caller reporting a release"

All Materials:

Site ID: 444318  
Operable Unit ID: 1194763  
Operable Unit: 01  
Material ID: 2190629  
Material Code: 0283A  
Material Name: carbon monoxide  
Case No.: 00630080  
Material FA: Other  
Quantity: Not reported  
Units: Not reported  
Recovered: Not reported  
Oxygenate: Not reported

Site ID: 444318  
Operable Unit ID: 1194763  
Operable Unit: 01  
Material ID: 2190630  
Material Code: 0025A  
Material Name: ammonia  
Case No.: 07664417  
Material FA: Hazardous Material  
Quantity: Not reported  
Units: Not reported  
Recovered: Not reported  
Oxygenate: Not reported

Name: NY POWER AUTHORITY  
Address: 730 3RD AVE  
City,State,Zip: BROOKLYN, NY  
Spill Number/Closed Date: 1011757 / 2011-02-25  
Facility ID: 1011757  
Facility Type: ER  
DER Facility ID: 398537

Map ID  
Direction  
Distance  
Elevation

MAP FINDINGS

Site

Database(s)

EDR ID Number  
EPA ID Number

**FORMER MOORE MCCORMACK LINES-CONTINENTAL TERMINALS (Continued)**

**S110751210**

Site ID: 445647  
DEC Region: 2  
Spill Cause: Equipment Failure  
Spill Class: C4  
SWIS: 2401  
Spill Date: 2011-02-24  
Investigator: smsanges  
Referred To: Not reported  
Reported to Dept: 2011-02-25  
CID: Not reported  
Water Affected: Not reported  
Spill Source: Commercial/Industrial  
Spill Notifier: Responsible Party  
Cleanup Ceased: Not reported  
Cleanup Meets Std: False  
Last Inspection: Not reported  
Recommended Penalty: Not reported  
UST Trust: False  
Remediation Phase: 0  
Date Entered In Computer: 2011-02-25  
Spill Record Last Update: 2011-02-25  
Spiller Name: Not reported  
Spiller Company: NY POWER AUTHORITY  
Spiller Address: Not reported  
Spiller Company: 999  
Contact Name: JOSH RAMOS  
DEC Memo: "Forwarded to DEC Air Unit"  
Remarks: "0903 THE CALLER ADVISED DISPATCH THE SPILL WAS DUE TO AN ERROR INLET HEATER. THE AIR WAS IMPACTED. CLEAN UP NOT NECESSARY. NO CALL BACK IS NEEDED BY SPILLS REPRESENTATIVE."

All Materials:

Site ID: 445647  
Operable Unit ID: 1196029  
Operable Unit: 01  
Material ID: 2192217  
Material Code: 0243A  
Material Name: nitrogen dioxide  
Case No.: 10544726  
Material FA: Hazardous Material  
Quantity: .10  
Units: G  
Recovered: Not reported  
Oxygenate: Not reported

Name: AIR  
Address: 730 3RD AVE  
City,State,Zip: BROOKLYN, NY  
Spill Number/Closed Date: 1101207 / 2011-05-03  
Facility ID: 1101207  
Facility Type: ER  
DER Facility ID: 398537  
Site ID: 448654  
DEC Region: 2  
Spill Cause: Equipment Failure  
Spill Class: D5  
SWIS: 2401

Map ID  
Direction  
Distance  
Elevation

MAP FINDINGS

Site

Database(s)

EDR ID Number  
EPA ID Number

**FORMER MOORE MCCORMACK LINES-CONTINENTAL TERMINALS (Continued)**

**S110751210**

Spill Date: 2011-05-02  
Investigator: smsanges  
Referred To: Not reported  
Reported to Dept: 2011-05-03  
CID: Not reported  
Water Affected: Not reported  
Spill Source: Unknown  
Spill Notifier: Other  
Cleanup Ceased: Not reported  
Cleanup Meets Std: False  
Last Inspection: Not reported  
Recommended Penalty: False  
UST Trust: False  
Remediation Phase: 0  
Date Entered In Computer: 2011-05-03  
Spill Record Last Update: 2011-05-03  
Spiller Name: JOSHUA  
Spiller Company: NY POWER AUTHORITY  
Spiller Address: 730 3RD AVE  
Spiller Company: 999  
Contact Name: JOSHUA  
DEC Memo: "NOx exceedance - copy forwarded to DEC Air Group"  
Remarks: ""

All Materials:

Site ID: 448654  
Operable Unit ID: 1198884  
Operable Unit: 01  
Material ID: 2195216  
Material Code: 0243A  
Material Name: nitrogen dioxide  
Case No.: 10544726  
Material FA: Hazardous Material  
Quantity: .10  
Units: L  
Recovered: Not reported  
Oxygenate: Not reported

Name: NY POWER AUTHORITY/ GOWNAS POWER PLANT  
Address: 730 3RD AVE  
City,State,Zip: BROOKLYN, NY  
Spill Number/Closed Date: 1010032 / 2010-12-29  
Facility ID: 1010032  
Facility Type: ER  
DER Facility ID: 398537  
Site ID: 443615  
DEC Region: 2  
Spill Cause: Human Error  
Spill Class: C4  
SWIS: 2401  
Spill Date: 2010-12-20  
Investigator: smsanges  
Referred To: Not reported  
Reported to Dept: 2010-12-21  
CID: Not reported  
Water Affected: Not reported  
Spill Source: Commercial/Industrial

Map ID  
Direction  
Distance  
Elevation

MAP FINDINGS

Site

Database(s)

EDR ID Number  
EPA ID Number

**FORMER MOORE MCCORMACK LINES-CONTINENTAL TERMINALS (Continued)**

**S110751210**

Spill Notifier: Responsible Party  
Cleanup Ceased: Not reported  
Cleanup Meets Std: False  
Last Inspection: Not reported  
Recommended Penalty: False  
UST Trust: False  
Remediation Phase: 0  
Date Entered In Computer: 2010-12-21  
Spill Record Last Update: 2010-12-29  
Spiller Name: JOSH RAMOS  
Spiller Company: NY POWER AUTHORITY/ GOWNAS POWER PLANT  
Spiller Address: 730 3RD AVE  
Spiller Company: 999  
Contact Name: JOSH RAMOS  
DEC Memo: ""  
Remarks: "exceeded emissions, operator error- corrected"

All Materials:

Site ID: 443615  
Operable Unit ID: 1194068  
Operable Unit: 01  
Material ID: 2189706  
Material Code: 0025A  
Material Name: ammonia  
Case No.: 07664417  
Material FA: Hazardous Material  
Quantity: .05  
Units: Not reported  
Recovered: Not reported  
Oxygenate: Not reported

**304**  
**ENE**  
**1/4-1/2**  
**0.493 mi.**  
**2601 ft.**

**CITGO STATION**  
**4TH AV & 25TH ST**  
**SUNSET PARK, NY**

**NY LTANKS** **S105054480**  
**N/A**

**Relative:**  
**Higher**

**Actual:**  
**30 ft.**

LTANKS:  
Name: CITGO STATION  
Address: 4TH AV & 25TH ST  
City,State,Zip: SUNSET PARK, NY  
Spill Number/Closed Date: 9607556 / 2003-03-03  
Facility ID: 9607556  
Site ID: 279274  
Spill Date: 1996-09-16  
Spill Cause: Tank Test Failure  
Spill Source: Gasoline Station or other PBS Facility  
Spill Class: C4  
Cleanup Ceased: Not reported  
SWIS: 2401  
Investigator: TOMASELLO  
Referred To: Not reported  
Reported to Dept: 1996-09-16  
CID: 349  
Water Affected: Not reported  
Spill Notifier: Tank Tester  
Last Inspection: Not reported

Map ID  
Direction  
Distance  
Elevation

MAP FINDINGS

Site

Database(s)

EDR ID Number  
EPA ID Number

**CITGO STATION (Continued)**

**S105054480**

Recommended Penalty: False  
Meets Standard: False  
UST Involvement: False  
Remediation Phase: 0  
Date Entered In Computer: 1996-09-16  
Spill Record Last Update: 2003-03-03  
Spiller Name: Not reported  
Spiller Company: CITGO STATION  
Spiller Address: 4TH AV & 25TH ST  
Spiller County: 001  
Spiller Contact: Not reported  
Spiller Phone: Not reported  
Spiller Extension: Not reported  
DEC Region: 2  
DER Facility ID: 226771  
DEC Memo: ""  
Remarks: "wouldnt fill to grade - ordered by dec chris tomesello "

All TTF:

Facility ID: 9607556  
Spill Number: 9607556  
Spill Tank Test: 1544756  
Site ID: 279274  
Tank Number: Not reported  
Tank Size: 550  
Material: 0001  
EPA UST: Not reported  
UST: Not reported  
Cause: Not reported  
Source: Not reported  
Test Method: 00  
Test Method 2: Unknown  
Leak Rate: .00  
Gross Fail: F  
Modified By: Spills  
Last Modified Date: Not reported

All Materials:

Site ID: 279274  
Operable Unit ID: 1035657  
Operable Unit: 01  
Material ID: 346812  
Material Code: 0001A  
Material Name: #2 fuel oil  
Case No.: Not reported  
Material FA: Petroleum  
Quantity: .00  
Units: G  
Recovered: .00  
Oxygenate: Not reported

MAP FINDINGS

Map ID  
Direction  
Distance  
Elevation

Site

Database(s)

EDR ID Number  
EPA ID Number

**305**  
**SW**  
**1/2-1**  
**0.568 mi.**  
**3001 ft.**

**US ARMED GUARD CENTER**  
**NO CITY, NY**

**FUDS 1024899356**  
**N/A**

**Relative:**  
**Higher**  
**Actual:**  
**17 ft.**

FUDS:  
EPA Region: 2  
Installation ID: NY29799F955000  
Congressional District Number: 10  
Name: US ARMED GUARD CENTER  
FUDS Number: C02NY1089  
City: NO CITY  
State: NY  
County: KINGS  
Object ID: 6588  
USACE Division: NAD  
USACE District: New England District (NAE)  
Status: Properties without projects  
Current Owner: Not reported  
EMS Map Link: <https://fudsportal.usace.army.mil/ems/ems/inventory/map/map?id=54798>  
Eligibility: Eligible  
Has Projects: No  
NPL Status: Not on the NPL  
Property History: Between 1904 and 1941, the site was used as a training center for members of the New York State Naval Militia and from 1942 to 1946, the Navy utilized the site as a detention center.  
  
Project Required: No  
Feature Description: Not reported  
Latitude: 40.650277780000003  
Longitude: -74.019444440000001

**306**  
**North**  
**1/2-1**  
**0.655 mi.**  
**3457 ft.**

**ROBINS DRYDOCK**  
**NO CITY, NY**

**FUDS 1024899191**  
**N/A**

**Relative:**  
**Higher**  
**Actual:**  
**8 ft.**

FUDS:  
EPA Region: 2  
Installation ID: NY29799F741400  
Congressional District Number: 10  
Name: ROBINS DRYDOCK  
FUDS Number: C02NY0027  
City: NO CITY  
State: NY  
County: KINGS  
Object ID: 8235  
USACE Division: NAD  
USACE District: New England District (NAE)  
Status: Properties without projects  
Current Owner: Not reported  
EMS Map Link: <https://fudsportal.usace.army.mil/ems/ems/inventory/map/map?id=56486>  
Eligibility: Eligible  
Has Projects: No  
NPL Status: Not on the NPL  
Property History: In October 1941 the U.S. Government obtained 25.88 acres fee from the Todd Shipyard Corporation, which in September 1941 acquired the Robins Dry Dock and Repair Company. The site was improved with

Map ID  
 Direction  
 Distance  
 Elevation

MAP FINDINGS

Site

Database(s)

EDR ID Number  
 EPA ID Number

**ROBINS DRYDOCK (Continued)**

**1024899191**

numerous buildings and other facilities. The Department of Navy through contract with the Todd Shipyards Corporation utilized the site as a ship building and ship repair facility. In 1949 the site was declared surplus by the Department of Navy, and in 1965 the General Service Administration (GSA) conveyed it to the Todd Shipyards Corporation. In July 1985 the 25.88 acres site was sold by Todd Shipyards Corporation to the New York City Industrial Development Corporation. The current user of the site is New York Shipyard Corporation.

Project Required: No  
 Feature Description: Not reported  
 Latitude: 40.6711111109999998  
 Longitude: -74.009444439999996

**307  
 NE  
 1/2-1  
 0.655 mi.  
 3457 ft.  
 Relative:  
 Higher  
 Actual:  
 6 ft.**

**DEBEVOISE CO  
 74 20TH ST  
 BROOKLYN, NY 11232**

**CORRACTS 1000224955  
 RCRA-TSDF NYD091590471  
 NY BROWNFIELDS  
 RCRA NonGen / NLR  
 ICIS  
 FINDS  
 ECHO  
 NY MANIFEST**

**CORRACTS:**  
 Name: DEBEVOISE CO  
 Address: 74 20TH ST  
 Address 2: Not reported  
 EPA ID: NYD091590471  
 Area Name: SITEWIDE  
 Corrective Action: RFA COMPLETED  
 Actual Date: 19930329  
 Air Release Indicator: Not reported  
 Groundwater Release Indicator: Not reported  
 Soil Release Indicator: Not reported  
 Surface Water Release Indicator: Not reported

Name: DEBEVOISE CO  
 Address: 74 20TH ST  
 Address 2: Not reported  
 EPA ID: NYD091590471  
 Area Name: SITEWIDE  
 Corrective Action: CA PRIORITIZATION-MEDIUM CA PRIORITY  
 Actual Date: 19940405  
 Air Release Indicator: Not reported  
 Groundwater Release Indicator: Not reported  
 Soil Release Indicator: Not reported  
 Surface Water Release Indicator: Not reported

**RCRA NonGen / NLR:**  
 Date Form Received by Agency: 20070101  
 Handler Name: DEBEVOISE CO  
 Handler Address: 74 20TH ST  
 Handler City,State,Zip: BROOKLYN, NY 11232-1101  
 EPA ID: NYD091590471  
 Contact Name: Not reported  
 Contact Address: 20TH ST

Map ID  
 Direction  
 Distance  
 Elevation

MAP FINDINGS

Site

Database(s)

EDR ID Number  
 EPA ID Number

**DEBEVOISE CO (Continued)**

**1000224955**

Contact City,State,Zip:	BROOKLYN, NY 11232
Contact Telephone:	Not reported
Contact Fax:	Not reported
Contact Email:	Not reported
Contact Title:	Not reported
EPA Region:	02
Land Type:	Not reported
Federal Waste Generator Description:	Not a generator, verified
Non-Notifier:	Not reported
Biennial Report Cycle:	Not reported
Accessibility:	Not reported
Active Site Indicator:	Not reported
State District Owner:	NY
State District:	NYSDEC R2
Mailing Address:	20TH ST
Mailing City,State,Zip:	BROOKLYN, NY 11232
Owner Name:	THE DEBEVOISE CO DIV-PLC INC
Owner Type:	Private
Operator Name:	THE DEBEVOISE CO DIV PLC INC
Operator Type:	Private
Short-Term Generator Activity:	No
Importer Activity:	No
Mixed Waste Generator:	No
Transporter Activity:	No
Transfer Facility Activity:	No
Recycler Activity with Storage:	No
Small Quantity On-Site Burner Exemption:	No
Smelting Melting and Refining Furnace Exemption:	No
Underground Injection Control:	No
Off-Site Waste Receipt:	No
Universal Waste Indicator:	No
Universal Waste Destination Facility:	No
Federal Universal Waste:	No
Active Site Fed-Reg Treatment Storage and Disposal Facility:	Not reported
Active Site Converter Treatment storage and Disposal Facility:	Not reported
Active Site State-Reg Treatment Storage and Disposal Facility:	Not reported
Active Site State-Reg Handler:	---
Federal Facility Indicator:	Not reported
Hazardous Secondary Material Indicator:	NN
Sub-Part K Indicator:	Not reported
Commercial TSD Indicator:	No
Treatment Storage and Disposal Type:	Storage
2018 GPRA Permit Baseline:	Not on the Baseline
2018 GPRA Renewals Baseline:	Not on the Baseline
Permit Renewals Workload Universe:	Not reported
Permit Workload Universe:	Not reported
Permit Progress Universe:	Storage
Post-Closure Workload Universe:	Not reported
Closure Workload Universe:	Not reported
202 GPRA Corrective Action Baseline:	No
Corrective Action Workload Universe:	No
Subject to Corrective Action Universe:	Yes
Non-TSDFs Where RCRA CA has Been Imposed Universe:	No
TSDFs Potentially Subject to CA Under 3004 (u)/(v) Universe:	No
TSDFs Only Subject to CA under Discretionary Auth Universe:	Yes
Corrective Action Priority Ranking:	Medium
Environmental Control Indicator:	No



Map ID  
 Direction  
 Distance  
 Elevation

MAP FINDINGS

Site

Database(s)

EDR ID Number  
 EPA ID Number

**DEBEVOISE CO (Continued)**

**1000224955**

Institutional Control Indicator:	No
Human Exposure Controls Indicator:	N/A
Groundwater Controls Indicator:	N/A
Operating TSDU Universe:	Not reported
Full Enforcement Universe:	Not reported
Significant Non-Complier Universe:	No
Unaddressed Significant Non-Complier Universe:	No
Addressed Significant Non-Complier Universe:	No
Significant Non-Complier With a Compliance Schedule Universe:	No
Financial Assurance Required:	Not reported
Handler Date of Last Change:	20150414
Recognized Trader-Importer:	No
Recognized Trader-Exporter:	No
Importer of Spent Lead Acid Batteries:	No
Exporter of Spent Lead Acid Batteries:	No
Recycler Activity Without Storage:	Not reported
Manifest Broker:	Not reported
Sub-Part P Indicator:	No

Hazardous Waste Summary:

Waste Code:	D000
Waste Description:	Not Defined
Waste Code:	D001
Waste Description:	IGNITABLE WASTE
Waste Code:	D002
Waste Description:	CORROSIVE WASTE
Waste Code:	D003
Waste Description:	REACTIVE WASTE
Waste Code:	K078
Waste Description:	Not Defined
Waste Code:	K079
Waste Description:	Not Defined
Waste Code:	K081
Waste Description:	Not Defined
Waste Code:	K082
Waste Description:	Not Defined
Waste Code:	P092
Waste Description:	MERCURY, (ACETATO-O)PHENYL- (OR) PHENYLMERCURY ACETATE
Waste Code:	U002
Waste Description:	2-PROPANONE (I) (OR) ACETONE (I)
Waste Code:	U017
Waste Description:	BENZAL CHLORIDE (OR) BENZENE, (DICHLOROMETHYL)-
Waste Code:	U031
Waste Description:	1-BUTANOL (I) (OR) N-BUTYL ALCOHOL (I)

Map ID  
Direction  
Distance  
Elevation

MAP FINDINGS

Site

Database(s)

EDR ID Number  
EPA ID Number

**DEBEVOISE CO (Continued)**

**1000224955**

Waste Code: U069  
Waste Description: 1,2-BENZENEDICARBOXYLIC ACID, DIBUTYL ESTER (OR) DIBUTYL PHTHALATE

Waste Code: U154  
Waste Description: METHANOL (I) (OR) METHYL ALCOHOL (I)

Waste Code: U159  
Waste Description: 2-BUTANONE (I,T) (OR) METHYL ETHYL KETONE (MEK) (I,T)

Waste Code: U161  
Waste Description: 4-METHYL-2-PENTANONE (I) (OR) METHYL ISOBUTYL KETONE (I) (OR) PENTANOL, 4-METHYL-

Waste Code: U220  
Waste Description: BENZENE, METHYL- (OR) TOLUENE

Waste Code: U239  
Waste Description: BENZENE, DIMETHYL- (I,T) (OR) XYLENE (I)

Handler - Owner Operator:

Owner/Operator Indicator: Operator  
Owner/Operator Name: THE DEBEVOISE CO DIV PLC INC  
Legal Status: Private  
Date Became Current: Not reported  
Date Ended Current: Not reported  
Owner/Operator Address: 74-20TH ST  
Owner/Operator City,State,Zip: OPERCITY, NY 99999  
Owner/Operator Telephone: 212-965-2700  
Owner/Operator Telephone Ext: Not reported  
Owner/Operator Fax: Not reported  
Owner/Operator Email: Not reported

Owner/Operator Indicator: Operator  
Owner/Operator Name: THE DEBEVOISE CO DIV PLC INC  
Legal Status: Private  
Date Became Current: Not reported  
Date Ended Current: Not reported  
Owner/Operator Address: 74-20TH ST  
Owner/Operator City,State,Zip: OPERCITY, NY 99999  
Owner/Operator Telephone: 212-965-2700  
Owner/Operator Telephone Ext: Not reported  
Owner/Operator Fax: Not reported  
Owner/Operator Email: Not reported

Owner/Operator Indicator: Owner  
Owner/Operator Name: THE DEBEVOISE CO DIV-PLC INC  
Legal Status: Private  
Date Became Current: Not reported  
Date Ended Current: Not reported  
Owner/Operator Address: 74 20TH ST  
Owner/Operator City,State,Zip: BROOKLYN, NY 11232  
Owner/Operator Telephone: 212-965-2700  
Owner/Operator Telephone Ext: Not reported  
Owner/Operator Fax: Not reported  
Owner/Operator Email: Not reported

Owner/Operator Indicator: Owner

Map ID  
Direction  
Distance  
Elevation

MAP FINDINGS

Site

Database(s)

EDR ID Number  
EPA ID Number

**DEBEVOISE CO (Continued)**

**1000224955**

Owner/Operator Name: THE DEBEVOISE CO DIV-PLC INC  
Legal Status: Private  
Date Became Current: Not reported  
Date Ended Current: Not reported  
Owner/Operator Address: 74 20TH ST  
Owner/Operator City,State,Zip: BROOKLYN, NY 11232  
Owner/Operator Telephone: 212-965-2700  
Owner/Operator Telephone Ext: Not reported  
Owner/Operator Fax: Not reported  
Owner/Operator Email: Not reported

Historic Generators:

Receive Date: 19801119  
Handler Name: DEBEVOISE CO  
Federal Waste Generator Description: Not a generator, verified  
State District Owner: NY  
Large Quantity Handler of Universal Waste: No  
Recognized Trader Importer: No  
Recognized Trader Exporter: No  
Spent Lead Acid Battery Importer: No  
Spent Lead Acid Battery Exporter: No  
Current Record: No  
Non Storage Recycler Activity: Not reported  
Electronic Manifest Broker: Not reported

Receive Date: 19990708  
Handler Name: DEBEVOISE CO  
Federal Waste Generator Description: Not a generator, verified  
State District Owner: NY  
Large Quantity Handler of Universal Waste: No  
Recognized Trader Importer: No  
Recognized Trader Exporter: No  
Spent Lead Acid Battery Importer: No  
Spent Lead Acid Battery Exporter: No  
Current Record: No  
Non Storage Recycler Activity: Not reported  
Electronic Manifest Broker: Not reported

Receive Date: 20060101  
Handler Name: DEBEVOISE CO  
Federal Waste Generator Description: Not a generator, verified  
State District Owner: NY  
Large Quantity Handler of Universal Waste: No  
Recognized Trader Importer: No  
Recognized Trader Exporter: No  
Spent Lead Acid Battery Importer: No  
Spent Lead Acid Battery Exporter: No  
Current Record: No  
Non Storage Recycler Activity: Not reported  
Electronic Manifest Broker: Not reported

Receive Date: 20070101  
Handler Name: DEBEVOISE CO  
Federal Waste Generator Description: Not a generator, verified  
State District Owner: NY  
Large Quantity Handler of Universal Waste: No  
Recognized Trader Importer: No

Map ID  
Direction  
Distance  
Elevation

MAP FINDINGS

Site

Database(s)

EDR ID Number  
EPA ID Number

**DEBEVOISE CO (Continued)**

**1000224955**

Recognized Trader Exporter: No  
Spent Lead Acid Battery Importer: No  
Spent Lead Acid Battery Exporter: No  
Current Record: Yes  
Non Storage Recycler Activity: Not reported  
Electronic Manifest Broker: Not reported

Receive Date: 19800813  
Handler Name: DEBEVOISE CO  
Federal Waste Generator Description: Large Quantity Generator  
State District Owner: NY  
Large Quantity Handler of Universal Waste: No  
Recognized Trader Importer: No  
Recognized Trader Exporter: No  
Spent Lead Acid Battery Importer: No  
Spent Lead Acid Battery Exporter: No  
Current Record: No  
Non Storage Recycler Activity: Not reported  
Electronic Manifest Broker: Not reported

List of NAICS Codes and Descriptions:

NAICS Code: 32551  
NAICS Description: PAINT AND COATING MANUFACTURING

Facility Has Received Notices of Violation:

Found Violation: Yes  
Agency Which Determined Violation: EPA  
Violation Short Description: Formal Enforcement Agreement or Order  
Date Violation was Determined: 19831110  
Actual Return to Compliance Date: 19831210  
Return to Compliance Qualifier: Observed  
Violation Responsible Agency: EPA  
Scheduled Compliance Date: Not reported  
Enforcement Identifier: Not reported  
Date of Enforcement Action: Not reported  
Enforcement Responsible Agency: Not reported  
Enforcement Docket Number: Not reported  
Enforcement Attorney: Not reported  
Corrective Action Component: Not reported  
Appeal Initiated Date: Not reported  
Appeal Resolution Date: Not reported  
Disposition Status Date: Not reported  
Disposition Status: Not reported  
Disposition Status Description: Not reported  
Consent/Final Order Sequence Number: Not reported  
Consent/Final Order Respondent Name: Not reported  
Consent/Final Order Lead Agency: Not reported  
Enforcement Type: Not reported  
Enforcement Responsible Person: Not reported  
Enforcement Responsible Sub-Organization: Not reported  
SEP Sequence Number: Not reported  
SEP Expenditure Amount: Not reported  
SEP Scheduled Completion Date: Not reported  
SEP Actual Date: Not reported  
SEP Defaulted Date: Not reported  
SEP Type: Not reported

Map ID  
Direction  
Distance  
Elevation

MAP FINDINGS

Site

Database(s)

EDR ID Number  
EPA ID Number

**DEBEVOISE CO (Continued)**

**1000224955**

SEP Type Description: Not reported  
Proposed Amount: Not reported  
Final Monetary Amount: Not reported  
Paid Amount: Not reported  
Final Count: Not reported  
Final Amount: Not reported

Found Violation: No  
Agency Which Determined Violation: Not reported  
Violation Short Description: Not reported  
Date Violation was Determined: Not reported  
Actual Return to Compliance Date: Not reported  
Return to Compliance Qualifier: Not reported  
Violation Responsible Agency: Not reported  
Scheduled Compliance Date: Not reported  
Enforcement Identifier: Not reported  
Date of Enforcement Action: Not reported  
Enforcement Responsible Agency: Not reported  
Enforcement Docket Number: Not reported  
Enforcement Attorney: Not reported  
Corrective Action Component: Not reported  
Appeal Initiated Date: Not reported  
Appeal Resolution Date: Not reported  
Disposition Status Date: Not reported  
Disposition Status: Not reported  
Disposition Status Description: Not reported  
Consent/Final Order Sequence Number: Not reported  
Consent/Final Order Respondent Name: Not reported  
Consent/Final Order Lead Agency: Not reported  
Enforcement Type: Not reported  
Enforcement Responsible Person: Not reported  
Enforcement Responsible Sub-Organization: Not reported  
SEP Sequence Number: Not reported  
SEP Expenditure Amount: Not reported  
SEP Scheduled Completion Date: Not reported  
SEP Actual Date: Not reported  
SEP Defaulted Date: Not reported  
SEP Type: Not reported  
SEP Type Description: Not reported  
Proposed Amount: Not reported  
Final Monetary Amount: Not reported  
Paid Amount: Not reported  
Final Count: Not reported  
Final Amount: Not reported

Found Violation: No  
Agency Which Determined Violation: Not reported  
Violation Short Description: Not reported  
Date Violation was Determined: Not reported  
Actual Return to Compliance Date: Not reported  
Return to Compliance Qualifier: Not reported  
Violation Responsible Agency: Not reported  
Scheduled Compliance Date: Not reported  
Enforcement Identifier: Not reported  
Date of Enforcement Action: Not reported  
Enforcement Responsible Agency: Not reported  
Enforcement Docket Number: Not reported

Map ID  
 Direction  
 Distance  
 Elevation

MAP FINDINGS

Site

Database(s)

EDR ID Number  
 EPA ID Number

**DEBEVOISE CO (Continued)**

**1000224955**

Enforcement Attorney:	Not reported
Corrective Action Component:	Not reported
Appeal Initiated Date:	Not reported
Appeal Resolution Date:	Not reported
Disposition Status Date:	Not reported
Disposition Status:	Not reported
Disposition Status Description:	Not reported
Consent/Final Order Sequence Number:	Not reported
Consent/Final Order Respondent Name:	Not reported
Consent/Final Order Lead Agency:	Not reported
Enforcement Type:	Not reported
Enforcement Responsible Person:	Not reported
Enforcement Responsible Sub-Organization:	Not reported
SEP Sequence Number:	Not reported
SEP Expenditure Amount:	Not reported
SEP Scheduled Completion Date:	Not reported
SEP Actual Date:	Not reported
SEP Defaulted Date:	Not reported
SEP Type:	Not reported
SEP Type Description:	Not reported
Proposed Amount:	Not reported
Final Monetary Amount:	Not reported
Paid Amount:	Not reported
Final Count:	Not reported
Final Amount:	Not reported
Found Violation:	Yes
Agency Which Determined Violation:	EPA
Violation Short Description:	Formal Enforcement Agreement or Order
Date Violation was Determined:	19831110
Actual Return to Compliance Date:	19831210
Return to Compliance Qualifier:	Observed
Violation Responsible Agency:	EPA
Scheduled Compliance Date:	19831210
Enforcement Identifier:	000
Date of Enforcement Action:	19831110
Enforcement Responsible Agency:	EPA
Enforcement Docket Number:	Not reported
Enforcement Attorney:	R2
Corrective Action Component:	No
Appeal Initiated Date:	Not reported
Appeal Resolution Date:	Not reported
Disposition Status Date:	Not reported
Disposition Status:	Not reported
Disposition Status Description:	Not reported
Consent/Final Order Sequence Number:	Not reported
Consent/Final Order Respondent Name:	Not reported
Consent/Final Order Lead Agency:	Not reported
Enforcement Type:	INITIAL 3008(A) COMPLIANCE
Enforcement Responsible Person:	R2
Enforcement Responsible Sub-Organization:	Not reported
SEP Sequence Number:	Not reported
SEP Expenditure Amount:	Not reported
SEP Scheduled Completion Date:	Not reported
SEP Actual Date:	Not reported
SEP Defaulted Date:	Not reported
SEP Type:	Not reported

Map ID  
Direction  
Distance  
Elevation

MAP FINDINGS

Site

Database(s)

EDR ID Number  
EPA ID Number

**DEBEVOISE CO (Continued)**

**1000224955**

SEP Type Description:	Not reported
Proposed Amount:	11500
Final Monetary Amount:	Not reported
Paid Amount:	Not reported
Final Count:	Not reported
Final Amount:	Not reported
Found Violation:	Yes
Agency Which Determined Violation:	EPA
Violation Short Description:	Generators - General
Date Violation was Determined:	19831110
Actual Return to Compliance Date:	19841130
Return to Compliance Qualifier:	Observed
Violation Responsible Agency:	EPA
Scheduled Compliance Date:	Not reported
Enforcement Identifier:	Not reported
Date of Enforcement Action:	Not reported
Enforcement Responsible Agency:	Not reported
Enforcement Docket Number:	Not reported
Enforcement Attorney:	Not reported
Corrective Action Component:	Not reported
Appeal Initiated Date:	Not reported
Appeal Resolution Date:	Not reported
Disposition Status Date:	Not reported
Disposition Status:	Not reported
Disposition Status Description:	Not reported
Consent/Final Order Sequence Number:	Not reported
Consent/Final Order Respondent Name:	Not reported
Consent/Final Order Lead Agency:	Not reported
Enforcement Type:	Not reported
Enforcement Responsible Person:	Not reported
Enforcement Responsible Sub-Organization:	Not reported
SEP Sequence Number:	Not reported
SEP Expenditure Amount:	Not reported
SEP Scheduled Completion Date:	Not reported
SEP Actual Date:	Not reported
SEP Defaulted Date:	Not reported
SEP Type:	Not reported
SEP Type Description:	Not reported
Proposed Amount:	Not reported
Final Monetary Amount:	Not reported
Paid Amount:	Not reported
Final Count:	Not reported
Final Amount:	Not reported
Found Violation:	Yes
Agency Which Determined Violation:	EPA
Violation Short Description:	Generators - General
Date Violation was Determined:	19850103
Actual Return to Compliance Date:	19850321
Return to Compliance Qualifier:	Observed
Violation Responsible Agency:	EPA
Scheduled Compliance Date:	Not reported
Enforcement Identifier:	001
Date of Enforcement Action:	19850221
Enforcement Responsible Agency:	EPA
Enforcement Docket Number:	Not reported

Map ID  
Direction  
Distance  
Elevation

MAP FINDINGS

Site

Database(s)

EDR ID Number  
EPA ID Number

DEBEVOISE CO (Continued)

1000224955

Enforcement Attorney:	Not reported
Corrective Action Component:	No
Appeal Initiated Date:	Not reported
Appeal Resolution Date:	Not reported
Disposition Status Date:	Not reported
Disposition Status:	Not reported
Disposition Status Description:	Not reported
Consent/Final Order Sequence Number:	Not reported
Consent/Final Order Respondent Name:	Not reported
Consent/Final Order Lead Agency:	Not reported
Enforcement Type:	WRITTEN INFORMAL
Enforcement Responsible Person:	R2PI
Enforcement Responsible Sub-Organization:	RCB
SEP Sequence Number:	Not reported
SEP Expenditure Amount:	Not reported
SEP Scheduled Completion Date:	Not reported
SEP Actual Date:	Not reported
SEP Defaulted Date:	Not reported
SEP Type:	Not reported
SEP Type Description:	Not reported
Proposed Amount:	Not reported
Final Monetary Amount:	Not reported
Paid Amount:	Not reported
Final Count:	Not reported
Final Amount:	Not reported
Found Violation:	Yes
Agency Which Determined Violation:	EPA
Violation Short Description:	TSD - General
Date Violation was Determined:	19820615
Actual Return to Compliance Date:	19821109
Return to Compliance Qualifier:	Observed
Violation Responsible Agency:	EPA
Scheduled Compliance Date:	19830521
Enforcement Identifier:	002
Date of Enforcement Action:	19830321
Enforcement Responsible Agency:	EPA
Enforcement Docket Number:	Not reported
Enforcement Attorney:	Not reported
Corrective Action Component:	No
Appeal Initiated Date:	Not reported
Appeal Resolution Date:	Not reported
Disposition Status Date:	Not reported
Disposition Status:	Not reported
Disposition Status Description:	Not reported
Consent/Final Order Sequence Number:	Not reported
Consent/Final Order Respondent Name:	Not reported
Consent/Final Order Lead Agency:	Not reported
Enforcement Type:	FINAL 3008(A) COMPLIANCE ORDER
Enforcement Responsible Person:	Not reported
Enforcement Responsible Sub-Organization:	RCB
SEP Sequence Number:	Not reported
SEP Expenditure Amount:	Not reported
SEP Scheduled Completion Date:	Not reported
SEP Actual Date:	Not reported
SEP Defaulted Date:	Not reported
SEP Type:	Not reported



Map ID  
Direction  
Distance  
Elevation

MAP FINDINGS

Site

Database(s)

EDR ID Number  
EPA ID Number

**DEBEVOISE CO (Continued)**

**1000224955**

SEP Type Description:	Not reported
Proposed Amount:	Not reported
Final Monetary Amount:	7500
Paid Amount:	7500
Final Count:	1
Final Amount:	7500
Found Violation:	Yes
Agency Which Determined Violation:	EPA
Violation Short Description:	TSD - General
Date Violation was Determined:	19820615
Actual Return to Compliance Date:	19821109
Return to Compliance Qualifier:	Observed
Violation Responsible Agency:	EPA
Scheduled Compliance Date:	19830521
Enforcement Identifier:	002
Date of Enforcement Action:	19830321
Enforcement Responsible Agency:	EPA
Enforcement Docket Number:	Not reported
Enforcement Attorney:	Not reported
Corrective Action Component:	No
Appeal Initiated Date:	Not reported
Appeal Resolution Date:	Not reported
Disposition Status Date:	Not reported
Disposition Status:	Not reported
Disposition Status Description:	Not reported
Consent/Final Order Sequence Number:	Not reported
Consent/Final Order Respondent Name:	Not reported
Consent/Final Order Lead Agency:	Not reported
Enforcement Type:	FINAL 3008(A) COMPLIANCE ORDER
Enforcement Responsible Person:	Not reported
Enforcement Responsible Sub-Organization:	RCB
SEP Sequence Number:	Not reported
SEP Expenditure Amount:	Not reported
SEP Scheduled Completion Date:	Not reported
SEP Actual Date:	Not reported
SEP Defaulted Date:	Not reported
SEP Type:	Not reported
SEP Type Description:	Not reported
Proposed Amount:	Not reported
Final Monetary Amount:	7500
Paid Amount:	7500
Final Count:	1
Final Amount:	7500
Found Violation:	No
Agency Which Determined Violation:	Not reported
Violation Short Description:	Not reported
Date Violation was Determined:	Not reported
Actual Return to Compliance Date:	Not reported
Return to Compliance Qualifier:	Not reported
Violation Responsible Agency:	Not reported
Scheduled Compliance Date:	Not reported
Enforcement Identifier:	Not reported
Date of Enforcement Action:	Not reported
Enforcement Responsible Agency:	Not reported
Enforcement Docket Number:	Not reported

Map ID  
 Direction  
 Distance  
 Elevation

MAP FINDINGS

Site

Database(s)

EDR ID Number  
 EPA ID Number

**DEBEVOISE CO (Continued)**

**1000224955**

Enforcement Attorney:	Not reported
Corrective Action Component:	Not reported
Appeal Initiated Date:	Not reported
Appeal Resolution Date:	Not reported
Disposition Status Date:	Not reported
Disposition Status:	Not reported
Disposition Status Description:	Not reported
Consent/Final Order Sequence Number:	Not reported
Consent/Final Order Respondent Name:	Not reported
Consent/Final Order Lead Agency:	Not reported
Enforcement Type:	Not reported
Enforcement Responsible Person:	Not reported
Enforcement Responsible Sub-Organization:	Not reported
SEP Sequence Number:	Not reported
SEP Expenditure Amount:	Not reported
SEP Scheduled Completion Date:	Not reported
SEP Actual Date:	Not reported
SEP Defaulted Date:	Not reported
SEP Type:	Not reported
SEP Type Description:	Not reported
Proposed Amount:	Not reported
Final Monetary Amount:	Not reported
Paid Amount:	Not reported
Final Count:	Not reported
Final Amount:	Not reported
Found Violation:	Yes
Agency Which Determined Violation:	EPA
Violation Short Description:	Generators - General
Date Violation was Determined:	19831110
Actual Return to Compliance Date:	19841130
Return to Compliance Qualifier:	Observed
Violation Responsible Agency:	EPA
Scheduled Compliance Date:	19831210
Enforcement Identifier:	000
Date of Enforcement Action:	19831110
Enforcement Responsible Agency:	EPA
Enforcement Docket Number:	Not reported
Enforcement Attorney:	R2
Corrective Action Component:	No
Appeal Initiated Date:	Not reported
Appeal Resolution Date:	Not reported
Disposition Status Date:	Not reported
Disposition Status:	Not reported
Disposition Status Description:	Not reported
Consent/Final Order Sequence Number:	Not reported
Consent/Final Order Respondent Name:	Not reported
Consent/Final Order Lead Agency:	Not reported
Enforcement Type:	INITIAL 3008(A) COMPLIANCE
Enforcement Responsible Person:	R2
Enforcement Responsible Sub-Organization:	Not reported
SEP Sequence Number:	Not reported
SEP Expenditure Amount:	Not reported
SEP Scheduled Completion Date:	Not reported
SEP Actual Date:	Not reported
SEP Defaulted Date:	Not reported
SEP Type:	Not reported

Map ID  
 Direction  
 Distance  
 Elevation

MAP FINDINGS

Site

Database(s)

EDR ID Number  
 EPA ID Number

**DEBEVOISE CO (Continued)**

**1000224955**

SEP Type Description: Not reported  
 Proposed Amount: 11500  
 Final Monetary Amount: Not reported  
 Paid Amount: Not reported  
 Final Count: Not reported  
 Final Amount: Not reported

Found Violation: No  
 Agency Which Determined Violation: Not reported  
 Violation Short Description: Not reported  
 Date Violation was Determined: Not reported  
 Actual Return to Compliance Date: Not reported  
 Return to Compliance Qualifier: Not reported  
 Violation Responsible Agency: Not reported  
 Scheduled Compliance Date: Not reported  
 Enforcement Identifier: Not reported  
 Date of Enforcement Action: Not reported  
 Enforcement Responsible Agency: Not reported  
 Enforcement Docket Number: Not reported  
 Enforcement Attorney: Not reported  
 Corrective Action Component: Not reported  
 Appeal Initiated Date: Not reported  
 Appeal Resolution Date: Not reported  
 Disposition Status Date: Not reported  
 Disposition Status: Not reported  
 Disposition Status Description: Not reported  
 Consent/Final Order Sequence Number: Not reported  
 Consent/Final Order Respondent Name: Not reported  
 Consent/Final Order Lead Agency: Not reported  
 Enforcement Type: Not reported  
 Enforcement Responsible Person: Not reported  
 Enforcement Responsible Sub-Organization: Not reported  
 SEP Sequence Number: Not reported  
 SEP Expenditure Amount: Not reported  
 SEP Scheduled Completion Date: Not reported  
 SEP Actual Date: Not reported  
 SEP Defaulted Date: Not reported  
 SEP Type: Not reported  
 SEP Type Description: Not reported  
 Proposed Amount: Not reported  
 Final Monetary Amount: Not reported  
 Paid Amount: Not reported  
 Final Count: Not reported  
 Final Amount: Not reported

Found Violation: Yes  
 Agency Which Determined Violation: EPA  
 Violation Short Description: TSD - General  
 Date Violation was Determined: 19820615  
 Actual Return to Compliance Date: 19821109  
 Return to Compliance Qualifier: Observed  
 Violation Responsible Agency: EPA  
 Scheduled Compliance Date: Not reported  
 Enforcement Identifier: 000  
 Date of Enforcement Action: 19820615  
 Enforcement Responsible Agency: EPA  
 Enforcement Docket Number: Not reported

Map ID  
Direction  
Distance  
Elevation

MAP FINDINGS

Site

Database(s)

EDR ID Number  
EPA ID Number

DEBEVOISE CO (Continued)

1000224955

Enforcement Attorney:	R2
Corrective Action Component:	No
Appeal Initiated Date:	Not reported
Appeal Resolution Date:	Not reported
Disposition Status Date:	Not reported
Disposition Status:	Not reported
Disposition Status Description:	Not reported
Consent/Final Order Sequence Number:	Not reported
Consent/Final Order Respondent Name:	Not reported
Consent/Final Order Lead Agency:	Not reported
Enforcement Type:	INITIAL 3008(A) COMPLIANCE
Enforcement Responsible Person:	R2
Enforcement Responsible Sub-Organization:	Not reported
SEP Sequence Number:	Not reported
SEP Expenditure Amount:	Not reported
SEP Scheduled Completion Date:	Not reported
SEP Actual Date:	Not reported
SEP Defaulted Date:	Not reported
SEP Type:	Not reported
SEP Type Description:	Not reported
Proposed Amount:	11500
Final Monetary Amount:	Not reported
Paid Amount:	Not reported
Final Count:	Not reported
Final Amount:	Not reported
Found Violation:	Yes
Agency Which Determined Violation:	EPA
Violation Short Description:	TSD - General
Date Violation was Determined:	19820615
Actual Return to Compliance Date:	19821109
Return to Compliance Qualifier:	Observed
Violation Responsible Agency:	EPA
Scheduled Compliance Date:	Not reported
Enforcement Identifier:	000
Date of Enforcement Action:	19820615
Enforcement Responsible Agency:	EPA
Enforcement Docket Number:	Not reported
Enforcement Attorney:	R2
Corrective Action Component:	No
Appeal Initiated Date:	Not reported
Appeal Resolution Date:	Not reported
Disposition Status Date:	Not reported
Disposition Status:	Not reported
Disposition Status Description:	Not reported
Consent/Final Order Sequence Number:	Not reported
Consent/Final Order Respondent Name:	Not reported
Consent/Final Order Lead Agency:	Not reported
Enforcement Type:	INITIAL 3008(A) COMPLIANCE
Enforcement Responsible Person:	R2
Enforcement Responsible Sub-Organization:	Not reported
SEP Sequence Number:	Not reported
SEP Expenditure Amount:	Not reported
SEP Scheduled Completion Date:	Not reported
SEP Actual Date:	Not reported
SEP Defaulted Date:	Not reported
SEP Type:	Not reported

Map ID  
Direction  
Distance  
Elevation

MAP FINDINGS

Site

Database(s)

EDR ID Number  
EPA ID Number

**DEBEVOISE CO (Continued)**

**1000224955**

SEP Type Description: Not reported  
Proposed Amount: 11500  
Final Monetary Amount: Not reported  
Paid Amount: Not reported  
Final Count: Not reported  
Final Amount: Not reported

Evaluation Action Summary:

Evaluation Date: 19831110  
Evaluation Responsible Agency: EPA  
Found Violation: Yes  
Evaluation Type Description: COMPLIANCE SCHEDULE EVALUATION  
Evaluation Responsible Person Identifier: R2PI  
Evaluation Responsible Sub-Organization: RCB  
Actual Return to Compliance Date: 19831210  
Scheduled Compliance Date: Not reported  
Date of Request: Not reported  
Date Response Received: Not reported  
Request Agency: Not reported  
Former Citation: Not reported

Evaluation Date: 19841130  
Evaluation Responsible Agency: State  
Found Violation: No  
Evaluation Type Description: NON-FINANCIAL RECORD REVIEW  
Evaluation Responsible Person Identifier: Not reported  
Evaluation Responsible Sub-Organization: Not reported  
Actual Return to Compliance Date: Not reported  
Scheduled Compliance Date: Not reported  
Date of Request: Not reported  
Date Response Received: Not reported  
Request Agency: Not reported  
Former Citation: Not reported

Evaluation Date: 19860123  
Evaluation Responsible Agency: State  
Found Violation: No  
Evaluation Type Description: NON-FINANCIAL RECORD REVIEW  
Evaluation Responsible Person Identifier: NYDEC  
Evaluation Responsible Sub-Organization: Not reported  
Actual Return to Compliance Date: Not reported  
Scheduled Compliance Date: Not reported  
Date of Request: Not reported  
Date Response Received: Not reported  
Request Agency: Not reported  
Former Citation: Not reported

Evaluation Date: 19831110  
Evaluation Responsible Agency: EPA  
Found Violation: Yes  
Evaluation Type Description: COMPLIANCE SCHEDULE EVALUATION  
Evaluation Responsible Person Identifier: R2PI  
Evaluation Responsible Sub-Organization: RCB  
Actual Return to Compliance Date: 19831210  
Scheduled Compliance Date: 19831210  
Date of Request: Not reported  
Date Response Received: Not reported

Map ID  
Direction  
Distance  
Elevation

MAP FINDINGS

Site

Database(s)

EDR ID Number  
EPA ID Number

**DEBEVOISE CO (Continued)**

**1000224955**

Request Agency:	Not reported
Former Citation:	Not reported
Evaluation Date:	19831110
Evaluation Responsible Agency:	EPA
Found Violation:	Yes
Evaluation Type Description:	COMPLIANCE SCHEDULE EVALUATION
Evaluation Responsible Person Identifier:	R2PI
Evaluation Responsible Sub-Organization:	RCB
Actual Return to Compliance Date:	19841130
Scheduled Compliance Date:	Not reported
Date of Request:	Not reported
Date Response Received:	Not reported
Request Agency:	Not reported
Former Citation:	Not reported
Evaluation Date:	19850103
Evaluation Responsible Agency:	EPA
Found Violation:	Yes
Evaluation Type Description:	COMPLIANCE SCHEDULE EVALUATION
Evaluation Responsible Person Identifier:	R2PI
Evaluation Responsible Sub-Organization:	RCB
Actual Return to Compliance Date:	19850321
Scheduled Compliance Date:	Not reported
Date of Request:	Not reported
Date Response Received:	Not reported
Request Agency:	Not reported
Former Citation:	Not reported
Evaluation Date:	19820615
Evaluation Responsible Agency:	EPA
Found Violation:	Yes
Evaluation Type Description:	COMPLIANCE EVALUATION INSPECTION ON-SITE
Evaluation Responsible Person Identifier:	R2PI
Evaluation Responsible Sub-Organization:	Not reported
Actual Return to Compliance Date:	19821109
Scheduled Compliance Date:	19830521
Date of Request:	Not reported
Date Response Received:	Not reported
Request Agency:	Not reported
Former Citation:	Not reported
Evaluation Date:	19820615
Evaluation Responsible Agency:	EPA
Found Violation:	Yes
Evaluation Type Description:	COMPLIANCE EVALUATION INSPECTION ON-SITE
Evaluation Responsible Person Identifier:	R2PI
Evaluation Responsible Sub-Organization:	RCB
Actual Return to Compliance Date:	19821109
Scheduled Compliance Date:	19830521
Date of Request:	Not reported
Date Response Received:	Not reported
Request Agency:	Not reported
Former Citation:	Not reported
Evaluation Date:	19850129
Evaluation Responsible Agency:	State

Map ID  
Direction  
Distance  
Elevation

MAP FINDINGS

Site

Database(s)

EDR ID Number  
EPA ID Number

**DEBEVOISE CO (Continued)**

**1000224955**

Found Violation:	No
Evaluation Type Description:	NON-FINANCIAL RECORD REVIEW
Evaluation Responsible Person Identifier:	Not reported
Evaluation Responsible Sub-Organization:	Not reported
Actual Return to Compliance Date:	Not reported
Scheduled Compliance Date:	Not reported
Date of Request:	Not reported
Date Response Received:	Not reported
Request Agency:	Not reported
Former Citation:	Not reported
Evaluation Date:	19831110
Evaluation Responsible Agency:	EPA
Found Violation:	Yes
Evaluation Type Description:	COMPLIANCE SCHEDULE EVALUATION
Evaluation Responsible Person Identifier:	R2PI
Evaluation Responsible Sub-Organization:	RCB
Actual Return to Compliance Date:	19841130
Scheduled Compliance Date:	19831210
Date of Request:	Not reported
Date Response Received:	Not reported
Request Agency:	Not reported
Former Citation:	Not reported
Evaluation Date:	19870612
Evaluation Responsible Agency:	State
Found Violation:	No
Evaluation Type Description:	COMPLIANCE EVALUATION INSPECTION ON-SITE
Evaluation Responsible Person Identifier:	NYDEC
Evaluation Responsible Sub-Organization:	Not reported
Actual Return to Compliance Date:	Not reported
Scheduled Compliance Date:	Not reported
Date of Request:	Not reported
Date Response Received:	Not reported
Request Agency:	Not reported
Former Citation:	Not reported
Evaluation Date:	19820615
Evaluation Responsible Agency:	EPA
Found Violation:	Yes
Evaluation Type Description:	COMPLIANCE EVALUATION INSPECTION ON-SITE
Evaluation Responsible Person Identifier:	R2PI
Evaluation Responsible Sub-Organization:	Not reported
Actual Return to Compliance Date:	19821109
Scheduled Compliance Date:	Not reported
Date of Request:	Not reported
Date Response Received:	Not reported
Request Agency:	Not reported
Former Citation:	Not reported
Evaluation Date:	19820615
Evaluation Responsible Agency:	EPA
Found Violation:	Yes
Evaluation Type Description:	COMPLIANCE EVALUATION INSPECTION ON-SITE
Evaluation Responsible Person Identifier:	R2PI
Evaluation Responsible Sub-Organization:	RCB
Actual Return to Compliance Date:	19821109

Map ID  
Direction  
Distance  
Elevation

MAP FINDINGS

Site

Database(s)

EDR ID Number  
EPA ID Number

**DEBEVOISE CO (Continued)**

**1000224955**

Scheduled Compliance Date:	Not reported
Date of Request:	Not reported
Date Response Received:	Not reported
Request Agency:	Not reported
Former Citation:	Not reported

**BROWNFIELDS:**

Name:	SUNSET INDUSTRIAL PARK
Address:	74 20TH STREET
City,State,Zip:	BROOKLYN, NY 11232
Program:	BCP
Site Code:	611063
Acres:	0.940
HW Code:	C224148
SWIS:	2401
Town:	New York City
Record Added Date:	09/09/2020
Record Updated Date:	11/26/2021
Update By:	HMDUDEK
Site Description:	"Location: The site is identified as Sunset Industrial Park and is located at 74 20th Street Brooklyn, New York on the Kings County Tax Map Tax Block 638, Lot 10. The site is bounded by a lumber yard to the east; and industrial property to the west; 20th Street to the north; and 21st Street to the south. Further to the west is an area with numerous industrial, manufacturing, and commercial properties known as Sunset Industrial Park, before reaching the Gowanus Canal and to the east is Interstate 278. Site Features: The site is 0.94 acres with Lot 10 consisting of an asphalt parking area with one two-story building and three one-story buildings. Current Zoning and Land Use: The current property zoning is M3-1 for Industrial and Manufacturing Use. M3 districts are designated for areas with heavy industries such as power plants, solid waste transfer facilities, recycling plants, and fuel supply depots. The area surrounding the site mainly consists of industrial and manufacturing buildings with a



Map ID  
Direction  
Distance  
Elevation

MAP FINDINGS

Site

Database(s)

EDR ID Number  
EPA ID Number

DEBEVOISE CO (Continued)

1000224955

mix of commercial, vacant properties, and properties used for transportation/utilities (Figure 5). Interstate 278 and the nearest residential and institutional (South Brooklyn Medical Associates) areas are approximately 500 feet west of the site. The Gowanus Canal is located approximately 400 feet to the southwest of the site. Past Use of the Site: Historic Sanborn fire insurance maps that depicted development at the site as early as 1906 as a cedar mill/cigar box manufacturing facility with a sawmill with an independent electric plant. By 1922, the facility appeared to be part of a printing ink manufacturing facility. The 1951 historical Sanborn fire insurance maps showed the site in a similar configuration to its current appearance and was the first documentation of the site being occupied by Debevoise Company, a paint manufacturing facility. site records show that various paint and lacquer companies occupied the buildings until approximately the late 1980s in which various commercial companies operate the buildings at the site. The site is currently vacant. During operation as a paint manufacturing facility, the site was reported to produce waste from the cleaning of paint mixing vats with xylene. The facility was assigned a USEPA Handler ID of NYD091590471. The EDR database report contained information about the site's regulatory status including types of waste generated, which include unknown solvent mixtures, xylenes, benzenes, phthalates, phenyl mercury acetate, 2-propanone, 2-butanone, n-butyl alcohol, and various paint sludges and waste waters. A Consent Decree obtained from the United States Environmental Protection Agency (US EPA) Online Freedom of Information Law (FOIL) database indicated that the Debevoise Company, a former owner and operator of the site, had violated record keeping, waste storage, and closure requirements of RCRA. A 1985 RCRA Site Closure Plan (1985 RCRA Site Closure Plan) detailed procedures concerning the waste removal, cleanup, and decontamination activities required to decommission the facility, and included a soil sampling plan. The plan designated the location of the Waste Storage Area (located to the south and southeast of the main plant building) and noted that this area was used to store paint sludges and spent solvents in drums prior to proper off-site disposal. The 1985 RCRA Site Closure Plan indicated that once the wastes were to be removed, the soils beneath the hazardous waste storage area were to be analyzed for benzene, toluene, and xylenes, and that action levels would be developed in review of analytical results in consultation with regulatory agency personnel. The plan also provided contingencies for contaminated soil removal if soils above the action level were identified. The plan also noted that all process equipment onsite would be emptied and inspected for removal. Based on the available documentation obtained through FOIL from USEPA FOIL Website, there was no confirmation that the 1985 RCRA Site Closure Plan was implemented. Information obtained from the USEPA RCRA-Info Facility Information Webpage indicated that the interim status of the facility has received clean closed status in June 12, 1987. Based upon the information obtained from an Environmental Data Resources (EDR) search, Decorative Novelty was an operator at the site from approximately 1997 through 2014. In 1999, Decorative Novelty had violations from the USEPA, no further information was provided in the EDR report. However, the following hazardous wastes were listed in association with Decorative Novelty as a small quantity generator: xylene, acetone, ethyl acetate, ethyl benzene, ethyl ether, methyl isobutyl ketone, n-butyl alcohol, cyclohexanone, and methanol. Based on information contained with the EDR report, the

Map ID  
Direction  
Distance  
Elevation

MAP FINDINGS

Site

Database(s)

EDR ID Number  
EPA ID Number

DEBEVOISE CO (Continued)

1000224955

site appeared to have been flagged by the USEPA as potentially requiring Corrective Action after it received a medium corrective action priority in 1994 from a 1993 RCRA Facility Assessment (RFA) conducted by the USEPA. As a result, the NYSDEC is tracking the site under NYSDEC Site Code (224148) with a PR site classification (i.e., potentially in need of site remediation). The site was sold in 1986 to 4 Square Realty and OTW Group which owned the site until 2015. Site Geology & Hydrogeology: The site surface is relatively flat with a land surface elevation 5-10 feet above mean sea level. The site is underlain by historic fill to depths to approximately two to seven feet below land surface (ft bls). The subsurface beneath the historic fill is comprised of medium to coarse sand with some gravel and silt to approximately 15 ft bls. Bedrock is believed to be present at over 100 ft bls in this area. Groundwater, when encountered, was generally encountered at approximately eight ft bls. Groundwater flow direction is likely influenced by tides, subsurface utilities, bedrock topography, and other subsurface features. For the purposes of assigning gradients, the assumed groundwater flow direction is west-southwest in the area of the site, based on the nearby presence of the Gowanus Canal. "

Env Problem: "Information submitted with the BCP application regarding the environmental condition at the site are currently under review and will be revised as additional information becomes available."

Health Problem: "Information submitted with the BCP application regarding the conditions at the site are currently under review and will be revised as additional information becomes available."

Dump: False  
Structure: False  
Lagoon: False  
Landfill: False  
Pond: False  
Disp Start: Not reported  
Disp Term: Not reported  
Lat/Long: Not reported  
Dell: Not reported  
Record Add: 2020-12-02 08:07:00  
Record Upd: 2020-12-02 15:44:00  
Updated By: HMDUDEK  
Own Op: Document Repository  
Sub Type: NNN  
Owner Name: Not reported  
Owner Company: Brooklyn Public Library - Park Slope Branch  
Owner Address: 431 6th Avenue  
Owner Addr2: Not reported  
Owner City,St,Zip: Brooklyn, NY 11215  
Owner Country: United States of America  
Own Op: 6  
Sub Type: P03  
Owner Name: John Porcek, P.E.  
Owner Company: SIP Holdings Venture, LLC  
Owner Address: One Gatehall Drive, Suite 201  
Owner Addr2: Not reported  
Owner City,St,Zip: Parsippany, NJ 07054  
Owner Country: United States of America  
Own Op: Document Repository  
Sub Type: NNN  
Owner Name: Jeremy Laufer

Map ID  
Direction  
Distance  
Elevation

MAP FINDINGS

Site

Database(s)

EDR ID Number  
EPA ID Number

**DEBEVOISE CO (Continued)**

**1000224955**

Owner Company: Brooklyn Community Board District 7  
Owner Address: 4201 4th Avenue  
Owner Addr2: Not reported  
Owner City,St,Zip: Brooklyn, NY 11232  
Owner Country: United States of America  
HW Code: Not reported  
Waste Type: Not reported  
Waste Quantity: Not reported  
Waste Code: Not reported  
Crossref ID: Not reported  
Cross Ref Type Code: Not reported  
Cross Ref Type: Not reported  
Record Added Date: Not reported  
Record Updated: Not reported  
Updated By: Not reported

**RCRA NonGen / NLR:**

Date Form Received by Agency: 20070101  
Handler Name: DEBEVOISE CO  
Handler Address: 74 20TH ST  
Handler City,State,Zip: BROOKLYN, NY 11232-1101  
EPA ID: NYD091590471  
Contact Name: Not reported  
Contact Address: 20TH ST  
Contact City,State,Zip: BROOKLYN, NY 11232  
Contact Telephone: Not reported  
Contact Fax: Not reported  
Contact Email: Not reported  
Contact Title: Not reported  
EPA Region: 02  
Land Type: Not reported  
Federal Waste Generator Description: Not a generator, verified  
Non-Notifier: Not reported  
Biennial Report Cycle: Not reported  
Accessibility: Not reported  
Active Site Indicator: Not reported  
State District Owner: NY  
State District: NYSDEC R2  
Mailing Address: 20TH ST  
Mailing City,State,Zip: BROOKLYN, NY 11232  
Owner Name: THE DEBEVOISE CO DIV-PLC INC  
Owner Type: Private  
Operator Name: THE DEBEVOISE CO DIV PLC INC  
Operator Type: Private  
Short-Term Generator Activity: No  
Importer Activity: No  
Mixed Waste Generator: No  
Transporter Activity: No  
Transfer Facility Activity: No  
Recycler Activity with Storage: No  
Small Quantity On-Site Burner Exemption: No  
Smelting Melting and Refining Furnace Exemption: No  
Underground Injection Control: No  
Off-Site Waste Receipt: No  
Universal Waste Indicator: No  
Universal Waste Destination Facility: No  
Federal Universal Waste: No

Map ID  
Direction  
Distance  
Elevation

MAP FINDINGS

Site

Database(s)

EDR ID Number  
EPA ID Number

DEBEVOISE CO (Continued)

1000224955

Active Site Fed-Reg Treatment Storage and Disposal Facility:	Not reported
Active Site Converter Treatment storage and Disposal Facility:	Not reported
Active Site State-Reg Treatment Storage and Disposal Facility:	Not reported
Active Site State-Reg Handler:	---
Federal Facility Indicator:	Not reported
Hazardous Secondary Material Indicator:	NN
Sub-Part K Indicator:	Not reported
Commercial TSD Indicator:	No
Treatment Storage and Disposal Type:	Storage
2018 GPRA Permit Baseline:	Not on the Baseline
2018 GPRA Renewals Baseline:	Not on the Baseline
Permit Renewals Workload Universe:	Not reported
Permit Workload Universe:	Not reported
Permit Progress Universe:	Storage
Post-Closure Workload Universe:	Not reported
Closure Workload Universe:	Not reported
202 GPRA Corrective Action Baseline:	No
Corrective Action Workload Universe:	No
Subject to Corrective Action Universe:	Yes
Non-TSDFs Where RCRA CA has Been Imposed Universe:	No
TSDFs Potentially Subject to CA Under 3004 (u)/(v) Universe:	No
TSDFs Only Subject to CA under Discretionary Auth Universe:	Yes
Corrective Action Priority Ranking:	Medium
Environmental Control Indicator:	No
Institutional Control Indicator:	No
Human Exposure Controls Indicator:	N/A
Groundwater Controls Indicator:	N/A
Operating TSDF Universe:	Not reported
Full Enforcement Universe:	Not reported
Significant Non-Complier Universe:	No
Unaddressed Significant Non-Complier Universe:	No
Addressed Significant Non-Complier Universe:	No
Significant Non-Complier With a Compliance Schedule Universe:	No
Financial Assurance Required:	Not reported
Handler Date of Last Change:	20150414
Recognized Trader-Importer:	No
Recognized Trader-Exporter:	No
Importer of Spent Lead Acid Batteries:	No
Exporter of Spent Lead Acid Batteries:	No
Recycler Activity Without Storage:	Not reported
Manifest Broker:	Not reported
Sub-Part P Indicator:	No

Hazardous Waste Summary:

Waste Code:	D000
Waste Description:	Not Defined
Waste Code:	D001
Waste Description:	IGNITABLE WASTE
Waste Code:	D002
Waste Description:	CORROSIVE WASTE
Waste Code:	D003
Waste Description:	REACTIVE WASTE

Map ID  
Direction  
Distance  
Elevation

MAP FINDINGS

Site

Database(s)

EDR ID Number  
EPA ID Number

DEBEVOISE CO (Continued)

1000224955

Waste Code:	K078
Waste Description:	Not Defined
Waste Code:	K079
Waste Description:	Not Defined
Waste Code:	K081
Waste Description:	Not Defined
Waste Code:	K082
Waste Description:	Not Defined
Waste Code:	P092
Waste Description:	MERCURY, (ACETATO-O)PHENYL- (OR) PHENYLMERCURY ACETATE
Waste Code:	U002
Waste Description:	2-PROPANONE (I) (OR) ACETONE (I)
Waste Code:	U017
Waste Description:	BENZAL CHLORIDE (OR) BENZENE, (DICHLOROMETHYL)-
Waste Code:	U031
Waste Description:	1-BUTANOL (I) (OR) N-BUTYL ALCOHOL (I)
Waste Code:	U069
Waste Description:	1,2-BENZENEDICARBOXYLIC ACID, DIBUTYL ESTER (OR) DIBUTYL PHTHALATE
Waste Code:	U154
Waste Description:	METHANOL (I) (OR) METHYL ALCOHOL (I)
Waste Code:	U159
Waste Description:	2-BUTANONE (I,T) (OR) METHYL ETHYL KETONE (MEK) (I,T)
Waste Code:	U161
Waste Description:	4-METHYL-2-PENTANONE (I) (OR) METHYL ISOBUTYL KETONE (I) (OR) PENTANOL, 4-METHYL-
Waste Code:	U220
Waste Description:	BENZENE, METHYL- (OR) TOLUENE
Waste Code:	U239
Waste Description:	BENZENE, DIMETHYL- (I,T) (OR) XYLENE (I)

Handler - Owner Operator:

Owner/Operator Indicator:	Operator
Owner/Operator Name:	THE DEBEVOISE CO DIV PLC INC
Legal Status:	Private
Date Became Current:	Not reported
Date Ended Current:	Not reported
Owner/Operator Address:	74-20TH ST
Owner/Operator City,State,Zip:	OPERCITY, NY 99999
Owner/Operator Telephone:	212-965-2700
Owner/Operator Telephone Ext:	Not reported
Owner/Operator Fax:	Not reported
Owner/Operator Email:	Not reported

Owner/Operator Indicator: Operator

Map ID  
Direction  
Distance  
Elevation

MAP FINDINGS

Site

Database(s)

EDR ID Number  
EPA ID Number

**DEBEVOISE CO (Continued)**

**1000224955**

Owner/Operator Name: THE DEBEVOISE CO DIV PLC INC  
Legal Status: Private  
Date Became Current: Not reported  
Date Ended Current: Not reported  
Owner/Operator Address: 74-20TH ST  
Owner/Operator City,State,Zip: OPERCITY, NY 99999  
Owner/Operator Telephone: 212-965-2700  
Owner/Operator Telephone Ext: Not reported  
Owner/Operator Fax: Not reported  
Owner/Operator Email: Not reported

Owner/Operator Indicator: Owner  
Owner/Operator Name: THE DEBEVOISE CO DIV-PLC INC  
Legal Status: Private  
Date Became Current: Not reported  
Date Ended Current: Not reported  
Owner/Operator Address: 74 20TH ST  
Owner/Operator City,State,Zip: BROOKLYN, NY 11232  
Owner/Operator Telephone: 212-965-2700  
Owner/Operator Telephone Ext: Not reported  
Owner/Operator Fax: Not reported  
Owner/Operator Email: Not reported

Owner/Operator Indicator: Owner  
Owner/Operator Name: THE DEBEVOISE CO DIV-PLC INC  
Legal Status: Private  
Date Became Current: Not reported  
Date Ended Current: Not reported  
Owner/Operator Address: 74 20TH ST  
Owner/Operator City,State,Zip: BROOKLYN, NY 11232  
Owner/Operator Telephone: 212-965-2700  
Owner/Operator Telephone Ext: Not reported  
Owner/Operator Fax: Not reported  
Owner/Operator Email: Not reported

**Historic Generators:**

Receive Date: 19801119  
Handler Name: DEBEVOISE CO  
Federal Waste Generator Description: Not a generator, verified  
State District Owner: NY  
Large Quantity Handler of Universal Waste: No  
Recognized Trader Importer: No  
Recognized Trader Exporter: No  
Spent Lead Acid Battery Importer: No  
Spent Lead Acid Battery Exporter: No  
Current Record: No  
Non Storage Recycler Activity: Not reported  
Electronic Manifest Broker: Not reported

Receive Date: 19990708  
Handler Name: DEBEVOISE CO  
Federal Waste Generator Description: Not a generator, verified  
State District Owner: NY  
Large Quantity Handler of Universal Waste: No  
Recognized Trader Importer: No  
Recognized Trader Exporter: No  
Spent Lead Acid Battery Importer: No

Map ID  
Direction  
Distance  
Elevation

MAP FINDINGS

Site

Database(s)

EDR ID Number  
EPA ID Number

**DEBEVOISE CO (Continued)**

**1000224955**

Spent Lead Acid Battery Exporter: No  
Current Record: No  
Non Storage Recycler Activity: Not reported  
Electronic Manifest Broker: Not reported

Receive Date: 20060101  
Handler Name: DEBEVOISE CO  
Federal Waste Generator Description: Not a generator, verified  
State District Owner: NY  
Large Quantity Handler of Universal Waste: No  
Recognized Trader Importer: No  
Recognized Trader Exporter: No  
Spent Lead Acid Battery Importer: No  
Spent Lead Acid Battery Exporter: No  
Current Record: No  
Non Storage Recycler Activity: Not reported  
Electronic Manifest Broker: Not reported

Receive Date: 20070101  
Handler Name: DEBEVOISE CO  
Federal Waste Generator Description: Not a generator, verified  
State District Owner: NY  
Large Quantity Handler of Universal Waste: No  
Recognized Trader Importer: No  
Recognized Trader Exporter: No  
Spent Lead Acid Battery Importer: No  
Spent Lead Acid Battery Exporter: No  
Current Record: Yes  
Non Storage Recycler Activity: Not reported  
Electronic Manifest Broker: Not reported

Receive Date: 19800813  
Handler Name: DEBEVOISE CO  
Federal Waste Generator Description: Large Quantity Generator  
State District Owner: NY  
Large Quantity Handler of Universal Waste: No  
Recognized Trader Importer: No  
Recognized Trader Exporter: No  
Spent Lead Acid Battery Importer: No  
Spent Lead Acid Battery Exporter: No  
Current Record: No  
Non Storage Recycler Activity: Not reported  
Electronic Manifest Broker: Not reported

List of NAICS Codes and Descriptions:

NAICS Code: 32551  
NAICS Description: PAINT AND COATING MANUFACTURING

Facility Has Received Notices of Violation:

Found Violation: Yes  
Agency Which Determined Violation: EPA  
Violation Short Description: Formal Enforcement Agreement or Order  
Date Violation was Determined: 19831110  
Actual Return to Compliance Date: 19831210  
Return to Compliance Qualifier: Observed  
Violation Responsible Agency: EPA

Map ID  
Direction  
Distance  
Elevation

MAP FINDINGS

Site

Database(s)

EDR ID Number  
EPA ID Number

**DEBEVOISE CO (Continued)**

**1000224955**

Scheduled Compliance Date:	Not reported
Enforcement Identifier:	Not reported
Date of Enforcement Action:	Not reported
Enforcement Responsible Agency:	Not reported
Enforcement Docket Number:	Not reported
Enforcement Attorney:	Not reported
Corrective Action Component:	Not reported
Appeal Initiated Date:	Not reported
Appeal Resolution Date:	Not reported
Disposition Status Date:	Not reported
Disposition Status:	Not reported
Disposition Status Description:	Not reported
Consent/Final Order Sequence Number:	Not reported
Consent/Final Order Respondent Name:	Not reported
Consent/Final Order Lead Agency:	Not reported
Enforcement Type:	Not reported
Enforcement Responsible Person:	Not reported
Enforcement Responsible Sub-Organization:	Not reported
SEP Sequence Number:	Not reported
SEP Expenditure Amount:	Not reported
SEP Scheduled Completion Date:	Not reported
SEP Actual Date:	Not reported
SEP Defaulted Date:	Not reported
SEP Type:	Not reported
SEP Type Description:	Not reported
Proposed Amount:	Not reported
Final Monetary Amount:	Not reported
Paid Amount:	Not reported
Final Count:	Not reported
Final Amount:	Not reported
Found Violation:	No
Agency Which Determined Violation:	Not reported
Violation Short Description:	Not reported
Date Violation was Determined:	Not reported
Actual Return to Compliance Date:	Not reported
Return to Compliance Qualifier:	Not reported
Violation Responsible Agency:	Not reported
Scheduled Compliance Date:	Not reported
Enforcement Identifier:	Not reported
Date of Enforcement Action:	Not reported
Enforcement Responsible Agency:	Not reported
Enforcement Docket Number:	Not reported
Enforcement Attorney:	Not reported
Corrective Action Component:	Not reported
Appeal Initiated Date:	Not reported
Appeal Resolution Date:	Not reported
Disposition Status Date:	Not reported
Disposition Status:	Not reported
Disposition Status Description:	Not reported
Consent/Final Order Sequence Number:	Not reported
Consent/Final Order Respondent Name:	Not reported
Consent/Final Order Lead Agency:	Not reported
Enforcement Type:	Not reported
Enforcement Responsible Person:	Not reported
Enforcement Responsible Sub-Organization:	Not reported
SEP Sequence Number:	Not reported



Map ID  
 Direction  
 Distance  
 Elevation

MAP FINDINGS

Site

Database(s)

EDR ID Number  
 EPA ID Number

**DEBEVOISE CO (Continued)**

**1000224955**

SEP Expenditure Amount:	Not reported
SEP Scheduled Completion Date:	Not reported
SEP Actual Date:	Not reported
SEP Defaulted Date:	Not reported
SEP Type:	Not reported
SEP Type Description:	Not reported
Proposed Amount:	Not reported
Final Monetary Amount:	Not reported
Paid Amount:	Not reported
Final Count:	Not reported
Final Amount:	Not reported
Found Violation:	No
Agency Which Determined Violation:	Not reported
Violation Short Description:	Not reported
Date Violation was Determined:	Not reported
Actual Return to Compliance Date:	Not reported
Return to Compliance Qualifier:	Not reported
Violation Responsible Agency:	Not reported
Scheduled Compliance Date:	Not reported
Enforcement Identifier:	Not reported
Date of Enforcement Action:	Not reported
Enforcement Responsible Agency:	Not reported
Enforcement Docket Number:	Not reported
Enforcement Attorney:	Not reported
Corrective Action Component:	Not reported
Appeal Initiated Date:	Not reported
Appeal Resolution Date:	Not reported
Disposition Status Date:	Not reported
Disposition Status:	Not reported
Disposition Status Description:	Not reported
Consent/Final Order Sequence Number:	Not reported
Consent/Final Order Respondent Name:	Not reported
Consent/Final Order Lead Agency:	Not reported
Enforcement Type:	Not reported
Enforcement Responsible Person:	Not reported
Enforcement Responsible Sub-Organization:	Not reported
SEP Sequence Number:	Not reported
SEP Expenditure Amount:	Not reported
SEP Scheduled Completion Date:	Not reported
SEP Actual Date:	Not reported
SEP Defaulted Date:	Not reported
SEP Type:	Not reported
SEP Type Description:	Not reported
Proposed Amount:	Not reported
Final Monetary Amount:	Not reported
Paid Amount:	Not reported
Final Count:	Not reported
Final Amount:	Not reported
Found Violation:	Yes
Agency Which Determined Violation:	EPA
Violation Short Description:	Formal Enforcement Agreement or Order
Date Violation was Determined:	19831110
Actual Return to Compliance Date:	19831210
Return to Compliance Qualifier:	Observed
Violation Responsible Agency:	EPA

Map ID  
Direction  
Distance  
Elevation

MAP FINDINGS

Site

Database(s)

EDR ID Number  
EPA ID Number

DEBEVOISE CO (Continued)

1000224955

Scheduled Compliance Date:	19831210
Enforcement Identifier:	000
Date of Enforcement Action:	19831110
Enforcement Responsible Agency:	EPA
Enforcement Docket Number:	Not reported
Enforcement Attorney:	R2
Corrective Action Component:	No
Appeal Initiated Date:	Not reported
Appeal Resolution Date:	Not reported
Disposition Status Date:	Not reported
Disposition Status:	Not reported
Disposition Status Description:	Not reported
Consent/Final Order Sequence Number:	Not reported
Consent/Final Order Respondent Name:	Not reported
Consent/Final Order Lead Agency:	Not reported
Enforcement Type:	INITIAL 3008(A) COMPLIANCE
Enforcement Responsible Person:	R2
Enforcement Responsible Sub-Organization:	Not reported
SEP Sequence Number:	Not reported
SEP Expenditure Amount:	Not reported
SEP Scheduled Completion Date:	Not reported
SEP Actual Date:	Not reported
SEP Defaulted Date:	Not reported
SEP Type:	Not reported
SEP Type Description:	Not reported
Proposed Amount:	11500
Final Monetary Amount:	Not reported
Paid Amount:	Not reported
Final Count:	Not reported
Final Amount:	Not reported
Found Violation:	Yes
Agency Which Determined Violation:	EPA
Violation Short Description:	Generators - General
Date Violation was Determined:	19831110
Actual Return to Compliance Date:	19841130
Return to Compliance Qualifier:	Observed
Violation Responsible Agency:	EPA
Scheduled Compliance Date:	Not reported
Enforcement Identifier:	Not reported
Date of Enforcement Action:	Not reported
Enforcement Responsible Agency:	Not reported
Enforcement Docket Number:	Not reported
Enforcement Attorney:	Not reported
Corrective Action Component:	Not reported
Appeal Initiated Date:	Not reported
Appeal Resolution Date:	Not reported
Disposition Status Date:	Not reported
Disposition Status:	Not reported
Disposition Status Description:	Not reported
Consent/Final Order Sequence Number:	Not reported
Consent/Final Order Respondent Name:	Not reported
Consent/Final Order Lead Agency:	Not reported
Enforcement Type:	Not reported
Enforcement Responsible Person:	Not reported
Enforcement Responsible Sub-Organization:	Not reported
SEP Sequence Number:	Not reported

Map ID  
 Direction  
 Distance  
 Elevation

MAP FINDINGS

Site

Database(s)

EDR ID Number  
 EPA ID Number

**DEBEVOISE CO (Continued)**

**1000224955**

SEP Expenditure Amount:	Not reported
SEP Scheduled Completion Date:	Not reported
SEP Actual Date:	Not reported
SEP Defaulted Date:	Not reported
SEP Type:	Not reported
SEP Type Description:	Not reported
Proposed Amount:	Not reported
Final Monetary Amount:	Not reported
Paid Amount:	Not reported
Final Count:	Not reported
Final Amount:	Not reported
Found Violation:	Yes
Agency Which Determined Violation:	EPA
Violation Short Description:	Generators - General
Date Violation was Determined:	19850103
Actual Return to Compliance Date:	19850321
Return to Compliance Qualifier:	Observed
Violation Responsible Agency:	EPA
Scheduled Compliance Date:	Not reported
Enforcement Identifier:	001
Date of Enforcement Action:	19850221
Enforcement Responsible Agency:	EPA
Enforcement Docket Number:	Not reported
Enforcement Attorney:	Not reported
Corrective Action Component:	No
Appeal Initiated Date:	Not reported
Appeal Resolution Date:	Not reported
Disposition Status Date:	Not reported
Disposition Status:	Not reported
Disposition Status Description:	Not reported
Consent/Final Order Sequence Number:	Not reported
Consent/Final Order Respondent Name:	Not reported
Consent/Final Order Lead Agency:	Not reported
Enforcement Type:	WRITTEN INFORMAL
Enforcement Responsible Person:	R2PI
Enforcement Responsible Sub-Organization:	RCB
SEP Sequence Number:	Not reported
SEP Expenditure Amount:	Not reported
SEP Scheduled Completion Date:	Not reported
SEP Actual Date:	Not reported
SEP Defaulted Date:	Not reported
SEP Type:	Not reported
SEP Type Description:	Not reported
Proposed Amount:	Not reported
Final Monetary Amount:	Not reported
Paid Amount:	Not reported
Final Count:	Not reported
Final Amount:	Not reported
Found Violation:	Yes
Agency Which Determined Violation:	EPA
Violation Short Description:	TSD - General
Date Violation was Determined:	19820615
Actual Return to Compliance Date:	19821109
Return to Compliance Qualifier:	Observed
Violation Responsible Agency:	EPA

Map ID  
Direction  
Distance  
Elevation

MAP FINDINGS

Site

Database(s)

EDR ID Number  
EPA ID Number

**DEBEVOISE CO (Continued)**

**1000224955**

Scheduled Compliance Date: 19830521  
Enforcement Identifier: 002  
Date of Enforcement Action: 19830321  
Enforcement Responsible Agency: EPA  
Enforcement Docket Number: Not reported  
Enforcement Attorney: Not reported  
Corrective Action Component: No  
Appeal Initiated Date: Not reported  
Appeal Resolution Date: Not reported  
Disposition Status Date: Not reported  
Disposition Status: Not reported  
Disposition Status Description: Not reported  
Consent/Final Order Sequence Number: Not reported  
Consent/Final Order Respondent Name: Not reported  
Consent/Final Order Lead Agency: Not reported  
Enforcement Type: FINAL 3008(A) COMPLIANCE ORDER  
Enforcement Responsible Person: Not reported  
Enforcement Responsible Sub-Organization: RCB  
SEP Sequence Number: Not reported  
SEP Expenditure Amount: Not reported  
SEP Scheduled Completion Date: Not reported  
SEP Actual Date: Not reported  
SEP Defaulted Date: Not reported  
SEP Type: Not reported  
SEP Type Description: Not reported  
Proposed Amount: Not reported  
Final Monetary Amount: 7500  
Paid Amount: 7500  
Final Count: 1  
Final Amount: 7500

Found Violation: Yes  
Agency Which Determined Violation: EPA  
Violation Short Description: TSD - General  
Date Violation was Determined: 19820615  
Actual Return to Compliance Date: 19821109  
Return to Compliance Qualifier: Observed  
Violation Responsible Agency: EPA  
Scheduled Compliance Date: 19830521  
Enforcement Identifier: 002  
Date of Enforcement Action: 19830321  
Enforcement Responsible Agency: EPA  
Enforcement Docket Number: Not reported  
Enforcement Attorney: Not reported  
Corrective Action Component: No  
Appeal Initiated Date: Not reported  
Appeal Resolution Date: Not reported  
Disposition Status Date: Not reported  
Disposition Status: Not reported  
Disposition Status Description: Not reported  
Consent/Final Order Sequence Number: Not reported  
Consent/Final Order Respondent Name: Not reported  
Consent/Final Order Lead Agency: Not reported  
Enforcement Type: FINAL 3008(A) COMPLIANCE ORDER  
Enforcement Responsible Person: Not reported  
Enforcement Responsible Sub-Organization: RCB  
SEP Sequence Number: Not reported

Map ID  
 Direction  
 Distance  
 Elevation

MAP FINDINGS

Site

Database(s)

EDR ID Number  
 EPA ID Number

**DEBEVOISE CO (Continued)**

**1000224955**

SEP Expenditure Amount:	Not reported
SEP Scheduled Completion Date:	Not reported
SEP Actual Date:	Not reported
SEP Defaulted Date:	Not reported
SEP Type:	Not reported
SEP Type Description:	Not reported
Proposed Amount:	Not reported
Final Monetary Amount:	7500
Paid Amount:	7500
Final Count:	1
Final Amount:	7500
Found Violation:	No
Agency Which Determined Violation:	Not reported
Violation Short Description:	Not reported
Date Violation was Determined:	Not reported
Actual Return to Compliance Date:	Not reported
Return to Compliance Qualifier:	Not reported
Violation Responsible Agency:	Not reported
Scheduled Compliance Date:	Not reported
Enforcement Identifier:	Not reported
Date of Enforcement Action:	Not reported
Enforcement Responsible Agency:	Not reported
Enforcement Docket Number:	Not reported
Enforcement Attorney:	Not reported
Corrective Action Component:	Not reported
Appeal Initiated Date:	Not reported
Appeal Resolution Date:	Not reported
Disposition Status Date:	Not reported
Disposition Status:	Not reported
Disposition Status Description:	Not reported
Consent/Final Order Sequence Number:	Not reported
Consent/Final Order Respondent Name:	Not reported
Consent/Final Order Lead Agency:	Not reported
Enforcement Type:	Not reported
Enforcement Responsible Person:	Not reported
Enforcement Responsible Sub-Organization:	Not reported
SEP Sequence Number:	Not reported
SEP Expenditure Amount:	Not reported
SEP Scheduled Completion Date:	Not reported
SEP Actual Date:	Not reported
SEP Defaulted Date:	Not reported
SEP Type:	Not reported
SEP Type Description:	Not reported
Proposed Amount:	Not reported
Final Monetary Amount:	Not reported
Paid Amount:	Not reported
Final Count:	Not reported
Final Amount:	Not reported
Found Violation:	Yes
Agency Which Determined Violation:	EPA
Violation Short Description:	Generators - General
Date Violation was Determined:	19831110
Actual Return to Compliance Date:	19841130
Return to Compliance Qualifier:	Observed
Violation Responsible Agency:	EPA

Map ID  
 Direction  
 Distance  
 Elevation

MAP FINDINGS

Site

Database(s)

EDR ID Number  
 EPA ID Number

**DEBEVOISE CO (Continued)**

**1000224955**

Scheduled Compliance Date:	19831210
Enforcement Identifier:	000
Date of Enforcement Action:	19831110
Enforcement Responsible Agency:	EPA
Enforcement Docket Number:	Not reported
Enforcement Attorney:	R2
Corrective Action Component:	No
Appeal Initiated Date:	Not reported
Appeal Resolution Date:	Not reported
Disposition Status Date:	Not reported
Disposition Status:	Not reported
Disposition Status Description:	Not reported
Consent/Final Order Sequence Number:	Not reported
Consent/Final Order Respondent Name:	Not reported
Consent/Final Order Lead Agency:	Not reported
Enforcement Type:	INITIAL 3008(A) COMPLIANCE
Enforcement Responsible Person:	R2
Enforcement Responsible Sub-Organization:	Not reported
SEP Sequence Number:	Not reported
SEP Expenditure Amount:	Not reported
SEP Scheduled Completion Date:	Not reported
SEP Actual Date:	Not reported
SEP Defaulted Date:	Not reported
SEP Type:	Not reported
SEP Type Description:	Not reported
Proposed Amount:	11500
Final Monetary Amount:	Not reported
Paid Amount:	Not reported
Final Count:	Not reported
Final Amount:	Not reported
Found Violation:	No
Agency Which Determined Violation:	Not reported
Violation Short Description:	Not reported
Date Violation was Determined:	Not reported
Actual Return to Compliance Date:	Not reported
Return to Compliance Qualifier:	Not reported
Violation Responsible Agency:	Not reported
Scheduled Compliance Date:	Not reported
Enforcement Identifier:	Not reported
Date of Enforcement Action:	Not reported
Enforcement Responsible Agency:	Not reported
Enforcement Docket Number:	Not reported
Enforcement Attorney:	Not reported
Corrective Action Component:	Not reported
Appeal Initiated Date:	Not reported
Appeal Resolution Date:	Not reported
Disposition Status Date:	Not reported
Disposition Status:	Not reported
Disposition Status Description:	Not reported
Consent/Final Order Sequence Number:	Not reported
Consent/Final Order Respondent Name:	Not reported
Consent/Final Order Lead Agency:	Not reported
Enforcement Type:	Not reported
Enforcement Responsible Person:	Not reported
Enforcement Responsible Sub-Organization:	Not reported
SEP Sequence Number:	Not reported

Map ID  
 Direction  
 Distance  
 Elevation

MAP FINDINGS

Site

Database(s)

EDR ID Number  
 EPA ID Number

**DEBEVOISE CO (Continued)**

**1000224955**

SEP Expenditure Amount:	Not reported
SEP Scheduled Completion Date:	Not reported
SEP Actual Date:	Not reported
SEP Defaulted Date:	Not reported
SEP Type:	Not reported
SEP Type Description:	Not reported
Proposed Amount:	Not reported
Final Monetary Amount:	Not reported
Paid Amount:	Not reported
Final Count:	Not reported
Final Amount:	Not reported
Found Violation:	Yes
Agency Which Determined Violation:	EPA
Violation Short Description:	TSD - General
Date Violation was Determined:	19820615
Actual Return to Compliance Date:	19821109
Return to Compliance Qualifier:	Observed
Violation Responsible Agency:	EPA
Scheduled Compliance Date:	Not reported
Enforcement Identifier:	000
Date of Enforcement Action:	19820615
Enforcement Responsible Agency:	EPA
Enforcement Docket Number:	Not reported
Enforcement Attorney:	R2
Corrective Action Component:	No
Appeal Initiated Date:	Not reported
Appeal Resolution Date:	Not reported
Disposition Status Date:	Not reported
Disposition Status:	Not reported
Disposition Status Description:	Not reported
Consent/Final Order Sequence Number:	Not reported
Consent/Final Order Respondent Name:	Not reported
Consent/Final Order Lead Agency:	Not reported
Enforcement Type:	INITIAL 3008(A) COMPLIANCE
Enforcement Responsible Person:	R2
Enforcement Responsible Sub-Organization:	Not reported
SEP Sequence Number:	Not reported
SEP Expenditure Amount:	Not reported
SEP Scheduled Completion Date:	Not reported
SEP Actual Date:	Not reported
SEP Defaulted Date:	Not reported
SEP Type:	Not reported
SEP Type Description:	Not reported
Proposed Amount:	11500
Final Monetary Amount:	Not reported
Paid Amount:	Not reported
Final Count:	Not reported
Final Amount:	Not reported
Found Violation:	Yes
Agency Which Determined Violation:	EPA
Violation Short Description:	TSD - General
Date Violation was Determined:	19820615
Actual Return to Compliance Date:	19821109
Return to Compliance Qualifier:	Observed
Violation Responsible Agency:	EPA

Map ID  
Direction  
Distance  
Elevation

MAP FINDINGS

Site

Database(s)

EDR ID Number  
EPA ID Number

**DEBEVOISE CO (Continued)**

**1000224955**

Scheduled Compliance Date: Not reported  
Enforcement Identifier: 000  
Date of Enforcement Action: 19820615  
Enforcement Responsible Agency: EPA  
Enforcement Docket Number: Not reported  
Enforcement Attorney: R2  
Corrective Action Component: No  
Appeal Initiated Date: Not reported  
Appeal Resolution Date: Not reported  
Disposition Status Date: Not reported  
Disposition Status: Not reported  
Disposition Status Description: Not reported  
Consent/Final Order Sequence Number: Not reported  
Consent/Final Order Respondent Name: Not reported  
Consent/Final Order Lead Agency: Not reported  
Enforcement Type: INITIAL 3008(A) COMPLIANCE  
Enforcement Responsible Person: R2  
Enforcement Responsible Sub-Organization: Not reported  
SEP Sequence Number: Not reported  
SEP Expenditure Amount: Not reported  
SEP Scheduled Completion Date: Not reported  
SEP Actual Date: Not reported  
SEP Defaulted Date: Not reported  
SEP Type: Not reported  
SEP Type Description: Not reported  
Proposed Amount: 11500  
Final Monetary Amount: Not reported  
Paid Amount: Not reported  
Final Count: Not reported  
Final Amount: Not reported

**Evaluation Action Summary:**

Evaluation Date: 19831110  
Evaluation Responsible Agency: EPA  
Found Violation: Yes  
Evaluation Type Description: COMPLIANCE SCHEDULE EVALUATION  
Evaluation Responsible Person Identifier: R2PI  
Evaluation Responsible Sub-Organization: RCB  
Actual Return to Compliance Date: 19831210  
Scheduled Compliance Date: Not reported  
Date of Request: Not reported  
Date Response Received: Not reported  
Request Agency: Not reported  
Former Citation: Not reported

Evaluation Date: 19841130  
Evaluation Responsible Agency: State  
Found Violation: No  
Evaluation Type Description: NON-FINANCIAL RECORD REVIEW  
Evaluation Responsible Person Identifier: Not reported  
Evaluation Responsible Sub-Organization: Not reported  
Actual Return to Compliance Date: Not reported  
Scheduled Compliance Date: Not reported  
Date of Request: Not reported  
Date Response Received: Not reported  
Request Agency: Not reported  
Former Citation: Not reported



Map ID  
Direction  
Distance  
Elevation

MAP FINDINGS

Site

Database(s)

EDR ID Number  
EPA ID Number

**DEBEVOISE CO (Continued)**

**1000224955**

Evaluation Date: 19860123  
Evaluation Responsible Agency: State  
Found Violation: No  
Evaluation Type Description: NON-FINANCIAL RECORD REVIEW  
Evaluation Responsible Person Identifier: NYDEC  
Evaluation Responsible Sub-Organization: Not reported  
Actual Return to Compliance Date: Not reported  
Scheduled Compliance Date: Not reported  
Date of Request: Not reported  
Date Response Received: Not reported  
Request Agency: Not reported  
Former Citation: Not reported

Evaluation Date: 19831110  
Evaluation Responsible Agency: EPA  
Found Violation: Yes  
Evaluation Type Description: COMPLIANCE SCHEDULE EVALUATION  
Evaluation Responsible Person Identifier: R2PI  
Evaluation Responsible Sub-Organization: RCB  
Actual Return to Compliance Date: 19831210  
Scheduled Compliance Date: 19831210  
Date of Request: Not reported  
Date Response Received: Not reported  
Request Agency: Not reported  
Former Citation: Not reported

Evaluation Date: 19831110  
Evaluation Responsible Agency: EPA  
Found Violation: Yes  
Evaluation Type Description: COMPLIANCE SCHEDULE EVALUATION  
Evaluation Responsible Person Identifier: R2PI  
Evaluation Responsible Sub-Organization: RCB  
Actual Return to Compliance Date: 19841130  
Scheduled Compliance Date: Not reported  
Date of Request: Not reported  
Date Response Received: Not reported  
Request Agency: Not reported  
Former Citation: Not reported

Evaluation Date: 19850103  
Evaluation Responsible Agency: EPA  
Found Violation: Yes  
Evaluation Type Description: COMPLIANCE SCHEDULE EVALUATION  
Evaluation Responsible Person Identifier: R2PI  
Evaluation Responsible Sub-Organization: RCB  
Actual Return to Compliance Date: 19850321  
Scheduled Compliance Date: Not reported  
Date of Request: Not reported  
Date Response Received: Not reported  
Request Agency: Not reported  
Former Citation: Not reported

Evaluation Date: 19820615  
Evaluation Responsible Agency: EPA  
Found Violation: Yes  
Evaluation Type Description: COMPLIANCE EVALUATION INSPECTION ON-SITE  
Evaluation Responsible Person Identifier: R2PI

Map ID  
Direction  
Distance  
Elevation

MAP FINDINGS

Site

Database(s)

EDR ID Number  
EPA ID Number

**DEBEVOISE CO (Continued)**

**1000224955**

Evaluation Responsible Sub-Organization:	Not reported
Actual Return to Compliance Date:	19821109
Scheduled Compliance Date:	19830521
Date of Request:	Not reported
Date Response Received:	Not reported
Request Agency:	Not reported
Former Citation:	Not reported
Evaluation Date:	19820615
Evaluation Responsible Agency:	EPA
Found Violation:	Yes
Evaluation Type Description:	COMPLIANCE EVALUATION INSPECTION ON-SITE
Evaluation Responsible Person Identifier:	R2PI
Evaluation Responsible Sub-Organization:	RCB
Actual Return to Compliance Date:	19821109
Scheduled Compliance Date:	19830521
Date of Request:	Not reported
Date Response Received:	Not reported
Request Agency:	Not reported
Former Citation:	Not reported
Evaluation Date:	19850129
Evaluation Responsible Agency:	State
Found Violation:	No
Evaluation Type Description:	NON-FINANCIAL RECORD REVIEW
Evaluation Responsible Person Identifier:	Not reported
Evaluation Responsible Sub-Organization:	Not reported
Actual Return to Compliance Date:	Not reported
Scheduled Compliance Date:	Not reported
Date of Request:	Not reported
Date Response Received:	Not reported
Request Agency:	Not reported
Former Citation:	Not reported
Evaluation Date:	19831110
Evaluation Responsible Agency:	EPA
Found Violation:	Yes
Evaluation Type Description:	COMPLIANCE SCHEDULE EVALUATION
Evaluation Responsible Person Identifier:	R2PI
Evaluation Responsible Sub-Organization:	RCB
Actual Return to Compliance Date:	19841130
Scheduled Compliance Date:	19831210
Date of Request:	Not reported
Date Response Received:	Not reported
Request Agency:	Not reported
Former Citation:	Not reported
Evaluation Date:	19870612
Evaluation Responsible Agency:	State
Found Violation:	No
Evaluation Type Description:	COMPLIANCE EVALUATION INSPECTION ON-SITE
Evaluation Responsible Person Identifier:	NYDEC
Evaluation Responsible Sub-Organization:	Not reported
Actual Return to Compliance Date:	Not reported
Scheduled Compliance Date:	Not reported
Date of Request:	Not reported
Date Response Received:	Not reported

Map ID  
Direction  
Distance  
Elevation

MAP FINDINGS

Site

Database(s)

EDR ID Number  
EPA ID Number

**DEBEVOISE CO (Continued)**

**1000224955**

Request Agency:	Not reported
Former Citation:	Not reported
Evaluation Date:	19820615
Evaluation Responsible Agency:	EPA
Found Violation:	Yes
Evaluation Type Description:	COMPLIANCE EVALUATION INSPECTION ON-SITE
Evaluation Responsible Person Identifier:	R2PI
Evaluation Responsible Sub-Organization:	Not reported
Actual Return to Compliance Date:	19821109
Scheduled Compliance Date:	Not reported
Date of Request:	Not reported
Date Response Received:	Not reported
Request Agency:	Not reported
Former Citation:	Not reported
Evaluation Date:	19820615
Evaluation Responsible Agency:	EPA
Found Violation:	Yes
Evaluation Type Description:	COMPLIANCE EVALUATION INSPECTION ON-SITE
Evaluation Responsible Person Identifier:	R2PI
Evaluation Responsible Sub-Organization:	RCB
Actual Return to Compliance Date:	19821109
Scheduled Compliance Date:	Not reported
Date of Request:	Not reported
Date Response Received:	Not reported
Request Agency:	Not reported
Former Citation:	Not reported

ICIS:

Enforcement Action ID:	02-1983-0015
FRS ID:	110004374114
Action Name:	PLC ENTERPRISES, INC.
Facility Name:	DEBEVOISE CO

Map ID  
Direction  
Distance  
Elevation

MAP FINDINGS

Site

Database(s)

EDR ID Number  
EPA ID Number

**DEBEVOISE CO (Continued)**

**1000224955**

Facility Address: 74 20TH ST  
BROOKLYN, NY 112321101  
Enforcement Action Type: Civil Judicial Action  
Facility County: KINGS  
Program System Acronym: ICIS  
Enforcement Action Forum Desc: Judicial  
EA Type Code: CIV  
Facility SIC Code: 2851  
Federal Facility ID: Not reported  
Latitude in Decimal Degrees: 40.665093  
Longitude in Decimal Degrees: -73.997955  
Permit Type Desc: Not reported  
Program System Acronym: 27418  
Facility NAICS Code: Not reported  
Tribal Land Code: Not reported

Facility Name: DEBEVOISE CO  
Address: 74 20TH ST  
Tribal Indicator: N  
Fed Facility: No  
NAIC Code: Not reported  
SIC Code: 2851

Facility Name: DEBEVOISE CO  
Address: 74 20TH ST  
Tribal Indicator: N  
Fed Facility: No  
NAIC Code: Not reported  
SIC Code: 2851

**FINDS:**

Registry ID: 110004374114

Click Here:

**Environmental Interest/Information System:**

RCRAInfo is a national information system that supports the Resource Conservation and Recovery Act (RCRA) program through the tracking of events and activities related to facilities that generate, transport, and treat, store, or dispose of hazardous waste. RCRAInfo allows RCRA program staff to track the notification, permit, compliance, and corrective action activities required under RCRA.

ICIS (Integrated Compliance Information System) is the Integrated Compliance Information System and provides a database that, when complete, will contain integrated Enforcement and Compliance information across most of EPA's programs. The vision for ICIS is to replace EPA's independent databases that contain Enforcement data with a single repository for that information. Currently, ICIS contains all Federal Administrative and Judicial enforcement actions. This information is maintained in ICIS by EPA in the Regional offices and it Headquarters. A future release of ICIS will replace the Permit Compliance System (PCS) which supports the NPDES and will integrate that information with Federal actions already in the system. ICIS also has the capability to track other activities occurring in the Region that support Compliance and Enforcement programs. These include; Incident Tracking, Compliance Assistance, and Compliance Monitoring.

Map ID  
Direction  
Distance  
Elevation

MAP FINDINGS

Site

Database(s)

EDR ID Number  
EPA ID Number

**DEBEVOISE CO (Continued)**

**1000224955**

[Click this hyperlink](#) while viewing on your computer to access additional FINDS: detail in the EDR Site Report.

**ECHO:**

Envid: 1000224955  
Registry ID: 110004374114  
DFR URL: <http://echo.epa.gov/detailed-facility-report?fid=110004374114>  
Name: DEBEVOISE CO  
Address: 74 20TH ST  
City,State,Zip: BROOKLYN, NY 11232

**NY MANIFEST:**

Name: DEBEVOISE PAINT-PR-ALL PAINT PRODUCTS  
Address: 74 20TH ST  
City,State,Zip: BROOKLYN, NY 11232-1101  
Country: USA  
EPA ID: NYD091590471  
Facility Status: Not reported  
Location Address 1: 74 20 ST  
Code: BP  
Location Address 2: Not reported  
Total Tanks: Not reported  
Location City: BROOKLYN  
Location State: NY  
Location Zip: 11232  
Location Zip 4: 1101

**NY MANIFEST:**

EPAID: NYD091590471  
Mailing Name: DEBEVOISE PAINT-PR-ALL PAINT PRODUCTS  
Mailing Contact: JOAN MANGIARANO  
Mailing Address 1: 700 GOTHAM PARKWAY  
Mailing Address 2: Not reported  
Mailing City: CARLSTADT  
Mailing State: NJ  
Mailing Zip: 07072  
Mailing Zip 4: Not reported  
Mailing Country: USA  
Mailing Phone: 2129652700

308  
SW  
1/2-1  
0.663 mi.  
3503 ft.

**NYSDEC EMPIRE ELECTRIC SITE #2-24-075**  
**5200 1ST AVE**  
**BROOKLYN, NY 11232**

**RCRA-LQG 1000261156**  
**NY SHWS NYD003907045**  
**NY MANIFEST**

**Relative:**  
**Higher**  
**Actual:**  
**22 ft.**

**RCRA-LQG:**  
Date Form Received by Agency: 20180209  
Handler Name: NYSDEC EMPIRE ELECTRIC SITE #2-24-075  
Handler Address: 5200 1ST AVE  
Handler City,State,Zip: BROOKLYN, NY 11232  
EPA ID: NYD003907045  
Contact Name: DAVID J CHIUSANO  
Contact Address: BROADWAY - 12TH FLOOR  
Contact City,State,Zip: ALBANY, NY 12233  
Contact Telephone: 518-402-9813

Map ID  
 Direction  
 Distance  
 Elevation

MAP FINDINGS

Site

Database(s)

EDR ID Number  
 EPA ID Number

**NYSDEC EMPIRE ELECTRIC SITE #2-24-075 (Continued)**

**1000261156**

Contact Fax:	518-402-9819
Contact Email:	DAVID.CHIUSANO@DEC.NY.GOV
Contact Title:	ENVIRONMENTAL ENGINEER - PROJECT MANAGER
EPA Region:	02
Land Type:	Private
Federal Waste Generator Description:	Large Quantity Generator
Non-Notifier:	Not reported
Biennial Report Cycle:	2017
Accessibility:	Not reported
Active Site Indicator:	Handler Activities
State District Owner:	NY
State District:	NYSDEC R2
Mailing Address:	BROADWAY - 12TH FLOOR
Mailing City,State,Zip:	ALBANY, NY 12233
Owner Name:	5200 ENTERPROSES LIMITED
Owner Type:	Private
Operator Name:	NYSDEC
Operator Type:	State
Short-Term Generator Activity:	No
Importer Activity:	No
Mixed Waste Generator:	No
Transporter Activity:	No
Transfer Facility Activity:	No
Recycler Activity with Storage:	No
Small Quantity On-Site Burner Exemption:	No
Smelting Melting and Refining Furnace Exemption:	No
Underground Injection Control:	No
Off-Site Waste Receipt:	No
Universal Waste Indicator:	No
Universal Waste Destination Facility:	No
Federal Universal Waste:	No
Active Site Fed-Reg Treatment Storage and Disposal Facility:	Not reported
Active Site Converter Treatment storage and Disposal Facility:	Not reported
Active Site State-Reg Treatment Storage and Disposal Facility:	Not reported
Active Site State-Reg Handler:	---
Federal Facility Indicator:	Not reported
Hazardous Secondary Material Indicator:	NN
Sub-Part K Indicator:	Not reported
Commercial TSD Indicator:	No
Treatment Storage and Disposal Type:	Not reported
2018 GPRA Permit Baseline:	Not on the Baseline
2018 GPRA Renewals Baseline:	Not on the Baseline
Permit Renewals Workload Universe:	Not reported
Permit Workload Universe:	Not reported
Permit Progress Universe:	Not reported
Post-Closure Workload Universe:	Not reported
Closure Workload Universe:	Not reported
202 GPRA Corrective Action Baseline:	No
Corrective Action Workload Universe:	No
Subject to Corrective Action Universe:	No
Non-TSDFs Where RCRA CA has Been Imposed Universe:	No
TSDFs Potentially Subject to CA Under 3004 (u)/(v) Universe:	No
TSDFs Only Subject to CA under Discretionary Auth Universe:	No
Corrective Action Priority Ranking:	No NCAPS ranking
Environmental Control Indicator:	No
Institutional Control Indicator:	No
Human Exposure Controls Indicator:	N/A

Map ID  
Direction  
Distance  
Elevation

MAP FINDINGS

Site

Database(s)

EDR ID Number  
EPA ID Number

**NYSDEC EMPIRE ELECTRIC SITE #2-24-075 (Continued)**

**1000261156**

Groundwater Controls Indicator:	N/A
Operating TSDF Universe:	Not reported
Full Enforcement Universe:	Not reported
Significant Non-Complier Universe:	No
Unaddressed Significant Non-Complier Universe:	No
Addressed Significant Non-Complier Universe:	No
Significant Non-Complier With a Compliance Schedule Universe:	No
Financial Assurance Required:	Not reported
Handler Date of Last Change:	20181106
Recognized Trader-Importer:	No
Recognized Trader-Exporter:	No
Importer of Spent Lead Acid Batteries:	No
Exporter of Spent Lead Acid Batteries:	No
Recycler Activity Without Storage:	No
Manifest Broker:	No
Sub-Part P Indicator:	No

Biennial: List of Years

Year: 2017

[Click Here for Biennial Reporting System Data:](#)

Year: 2015

[Click Here for Biennial Reporting System Data:](#)

Hazardous Waste Summary:

Waste Code:	D008
Waste Description:	LEAD
Waste Code:	NONE
Waste Description:	Not Defined

Handler - Owner Operator:

Owner/Operator Indicator:	Operator
Owner/Operator Name:	NYSDEC
Legal Status:	State
Date Became Current:	20081007
Date Ended Current:	Not reported
Owner/Operator Address:	625 BROADWAY
Owner/Operator City,State,Zip:	ALBANY, NY 12233
Owner/Operator Telephone:	Not reported
Owner/Operator Telephone Ext:	Not reported
Owner/Operator Fax:	Not reported
Owner/Operator Email:	Not reported

Owner/Operator Indicator:	Owner
Owner/Operator Name:	ZAFAR ULLAH
Legal Status:	Private
Date Became Current:	19931119
Date Ended Current:	Not reported
Owner/Operator Address:	5202 FIRST AVE
Owner/Operator City,State,Zip:	BROOKLYN, NY 11232
Owner/Operator Telephone:	917-361-0104
Owner/Operator Telephone Ext:	Not reported
Owner/Operator Fax:	Not reported
Owner/Operator Email:	Not reported

Map ID  
Direction  
Distance  
Elevation

MAP FINDINGS

Site

Database(s)

EDR ID Number  
EPA ID Number

**NYSDEC EMPIRE ELECTRIC SITE #2-24-075 (Continued)**

**1000261156**

Owner/Operator Indicator: Owner  
Owner/Operator Name: OWNERNAME  
Legal Status: Private  
Date Became Current: Not reported  
Date Ended Current: Not reported  
Owner/Operator Address: NOT REQUIRED  
Owner/Operator City,State,Zip: NOT REQUIRED, WY 99999  
Owner/Operator Telephone: 212-555-1212  
Owner/Operator Telephone Ext: Not reported  
Owner/Operator Fax: Not reported  
Owner/Operator Email: Not reported

Owner/Operator Indicator: Owner  
Owner/Operator Name: 5200 ENTERPROSES LIMITED  
Legal Status: Private  
Date Became Current: 19000101  
Date Ended Current: Not reported  
Owner/Operator Address: 1 BUSH PLAZA  
Owner/Operator City,State,Zip: BROAKLYN, NY 11232  
Owner/Operator Telephone: Not reported  
Owner/Operator Telephone Ext: Not reported  
Owner/Operator Fax: Not reported  
Owner/Operator Email: Not reported

Owner/Operator Indicator: Operator  
Owner/Operator Name: OWNERNAME  
Legal Status: Private  
Date Became Current: Not reported  
Date Ended Current: Not reported  
Owner/Operator Address: NOT REQUIRED  
Owner/Operator City,State,Zip: NOT REQUIRED, WY 99999  
Owner/Operator Telephone: 212-555-1212  
Owner/Operator Telephone Ext: Not reported  
Owner/Operator Fax: Not reported  
Owner/Operator Email: Not reported

Owner/Operator Indicator: Owner  
Owner/Operator Name: OWNERNAME  
Legal Status: Private  
Date Became Current: Not reported  
Date Ended Current: Not reported  
Owner/Operator Address: NOT REQUIRED  
Owner/Operator City,State,Zip: NOT REQUIRED, WY 99999  
Owner/Operator Telephone: 212-555-1212  
Owner/Operator Telephone Ext: Not reported  
Owner/Operator Fax: Not reported  
Owner/Operator Email: Not reported

Owner/Operator Indicator: Operator  
Owner/Operator Name: 5200 ENTERPRISES LTD  
Legal Status: Private  
Date Became Current: 19931119  
Date Ended Current: Not reported  
Owner/Operator Address: Not reported  
Owner/Operator City,State,Zip: Not reported  
Owner/Operator Telephone: Not reported  
Owner/Operator Telephone Ext: Not reported



Map ID  
Direction  
Distance  
Elevation

MAP FINDINGS

Site

Database(s)

EDR ID Number  
EPA ID Number

**NYSDEC EMPIRE ELECTRIC SITE #2-24-075 (Continued)**

**1000261156**

Owner/Operator Fax: Not reported  
Owner/Operator Email: Not reported  
  
Owner/Operator Indicator: Operator  
Owner/Operator Name: NYSDEC  
Legal Status: State  
Date Became Current: 20140612  
Date Ended Current: Not reported  
Owner/Operator Address: 625 BROADWAY - 12TH FLOOR  
Owner/Operator City,State,Zip: ALBANY, NY 12233  
Owner/Operator Telephone: 518-402-9813  
Owner/Operator Telephone Ext: Not reported  
Owner/Operator Fax: Not reported  
Owner/Operator Email: Not reported

Owner/Operator Indicator: Owner  
Owner/Operator Name: ZAFAR ULLAH  
Legal Status: Private  
Date Became Current: 19931119  
Date Ended Current: Not reported  
Owner/Operator Address: 5200 FIRST AVE  
Owner/Operator City,State,Zip: BROOKLYN, NY 11232  
Owner/Operator Telephone: Not reported  
Owner/Operator Telephone Ext: Not reported  
Owner/Operator Fax: Not reported  
Owner/Operator Email: Not reported

**Historic Generators:**

Receive Date: 20160422  
Handler Name: NYSDEC EMPIRE ELECTRIC SITE #2-24-015 CO INC  
Federal Waste Generator Description: Large Quantity Generator  
State District Owner: NY  
Large Quantity Handler of Universal Waste: No  
Recognized Trader Importer: No  
Recognized Trader Exporter: No  
Spent Lead Acid Battery Importer: No  
Spent Lead Acid Battery Exporter: No  
Current Record: No  
Non Storage Recycler Activity: Not reported  
Electronic Manifest Broker: Not reported

Receive Date: 20180209  
Handler Name: NYSDEC EMPIRE ELECTRIC SITE #2-24-075  
Federal Waste Generator Description: Large Quantity Generator  
State District Owner: NY  
Large Quantity Handler of Universal Waste: No  
Recognized Trader Importer: No  
Recognized Trader Exporter: No  
Spent Lead Acid Battery Importer: No  
Spent Lead Acid Battery Exporter: No  
Current Record: Yes  
Non Storage Recycler Activity: No  
Electronic Manifest Broker: No

Receive Date: 19990708  
Handler Name: EMPIRE ELECTRIC CO INC  
Federal Waste Generator Description: Not a generator, verified

Map ID  
Direction  
Distance  
Elevation

MAP FINDINGS

Site

Database(s)

EDR ID Number  
EPA ID Number

**NYSDEC EMPIRE ELECTRIC SITE #2-24-075 (Continued)**

**1000261156**

State District Owner:	NY
Large Quantity Handler of Universal Waste:	No
Recognized Trader Importer:	No
Recognized Trader Exporter:	No
Spent Lead Acid Battery Importer:	No
Spent Lead Acid Battery Exporter:	No
Current Record:	No
Non Storage Recycler Activity:	Not reported
Electronic Manifest Broker:	Not reported
Receive Date:	20060101
Handler Name:	EMPIRE ELECTRIC CO INC
Federal Waste Generator Description:	Not a generator, verified
State District Owner:	NY
Large Quantity Handler of Universal Waste:	No
Recognized Trader Importer:	No
Recognized Trader Exporter:	No
Spent Lead Acid Battery Importer:	No
Spent Lead Acid Battery Exporter:	No
Current Record:	No
Non Storage Recycler Activity:	Not reported
Electronic Manifest Broker:	Not reported
Receive Date:	20070101
Handler Name:	EMPIRE ELECTRIC CO INC
Federal Waste Generator Description:	Not a generator, verified
State District Owner:	NY
Large Quantity Handler of Universal Waste:	No
Recognized Trader Importer:	No
Recognized Trader Exporter:	No
Spent Lead Acid Battery Importer:	No
Spent Lead Acid Battery Exporter:	No
Current Record:	No
Non Storage Recycler Activity:	Not reported
Electronic Manifest Broker:	Not reported
Receive Date:	19850716
Handler Name:	EMPIRE ELECTRIC CO INC
Federal Waste Generator Description:	Large Quantity Generator
State District Owner:	NY
Large Quantity Handler of Universal Waste:	No
Recognized Trader Importer:	No
Recognized Trader Exporter:	No
Spent Lead Acid Battery Importer:	No
Spent Lead Acid Battery Exporter:	No
Current Record:	No
Non Storage Recycler Activity:	Not reported
Electronic Manifest Broker:	Not reported
Receive Date:	20081007
Handler Name:	NYSDEC EMPIRE ELECTRIC SITE #2-24-015
Federal Waste Generator Description:	Large Quantity Generator
State District Owner:	NY
Large Quantity Handler of Universal Waste:	No
Recognized Trader Importer:	No
Recognized Trader Exporter:	No
Spent Lead Acid Battery Importer:	No

Map ID  
Direction  
Distance  
Elevation

MAP FINDINGS

Site

Database(s)

EDR ID Number  
EPA ID Number

**NYSDEC EMPIRE ELECTRIC SITE #2-24-075 (Continued)**

**1000261156**

Spent Lead Acid Battery Exporter: No  
Current Record: No  
Non Storage Recycler Activity: Not reported  
Electronic Manifest Broker: Not reported

List of NAICS Codes and Descriptions:

NAICS Code: 562211  
NAICS Description: HAZARDOUS WASTE TREATMENT AND DISPOSAL

NAICS Code: 56291  
NAICS Description: REMEDIATION SERVICES

Facility Has Received Notices of Violation:

Found Violation: No  
Agency Which Determined Violation: Not reported  
Violation Short Description: Not reported  
Date Violation was Determined: Not reported  
Actual Return to Compliance Date: Not reported  
Return to Compliance Qualifier: Not reported  
Violation Responsible Agency: Not reported  
Scheduled Compliance Date: Not reported  
Enforcement Identifier: Not reported  
Date of Enforcement Action: Not reported  
Enforcement Responsible Agency: Not reported  
Enforcement Docket Number: Not reported  
Enforcement Attorney: Not reported  
Corrective Action Component: Not reported  
Appeal Initiated Date: Not reported  
Appeal Resolution Date: Not reported  
Disposition Status Date: Not reported  
Disposition Status: Not reported  
Disposition Status Description: Not reported  
Consent/Final Order Sequence Number: Not reported  
Consent/Final Order Respondent Name: Not reported  
Consent/Final Order Lead Agency: Not reported  
Enforcement Type: Not reported  
Enforcement Responsible Person: Not reported  
Enforcement Responsible Sub-Organization: Not reported  
SEP Sequence Number: Not reported  
SEP Expenditure Amount: Not reported  
SEP Scheduled Completion Date: Not reported  
SEP Actual Date: Not reported  
SEP Defaulted Date: Not reported  
SEP Type: Not reported  
SEP Type Description: Not reported  
Proposed Amount: Not reported  
Final Monetary Amount: Not reported  
Paid Amount: Not reported  
Final Count: Not reported  
Final Amount: Not reported

Found Violation: No  
Agency Which Determined Violation: Not reported  
Violation Short Description: Not reported  
Date Violation was Determined: Not reported  
Actual Return to Compliance Date: Not reported

Map ID  
Direction  
Distance  
Elevation

MAP FINDINGS

Site

Database(s)

EDR ID Number  
EPA ID Number

**NYSDEC EMPIRE ELECTRIC SITE #2-24-075 (Continued)**

**1000261156**

Return to Compliance Qualifier: Not reported  
Violation Responsible Agency: Not reported  
Scheduled Compliance Date: Not reported  
Enforcement Identifier: Not reported  
Date of Enforcement Action: Not reported  
Enforcement Responsible Agency: Not reported  
Enforcement Docket Number: Not reported  
Enforcement Attorney: Not reported  
Corrective Action Component: Not reported  
Appeal Initiated Date: Not reported  
Appeal Resolution Date: Not reported  
Disposition Status Date: Not reported  
Disposition Status: Not reported  
Disposition Status Description: Not reported  
Consent/Final Order Sequence Number: Not reported  
Consent/Final Order Respondent Name: Not reported  
Consent/Final Order Lead Agency: Not reported  
Enforcement Type: Not reported  
Enforcement Responsible Person: Not reported  
Enforcement Responsible Sub-Organization: Not reported  
SEP Sequence Number: Not reported  
SEP Expenditure Amount: Not reported  
SEP Scheduled Completion Date: Not reported  
SEP Actual Date: Not reported  
SEP Defaulted Date: Not reported  
SEP Type: Not reported  
SEP Type Description: Not reported  
Proposed Amount: Not reported  
Final Monetary Amount: Not reported  
Paid Amount: Not reported  
Final Count: Not reported  
Final Amount: Not reported

**Evaluation Action Summary:**

Evaluation Date: 19880721  
Evaluation Responsible Agency: State  
Found Violation: No  
Evaluation Type Description: COMPLIANCE EVALUATION INSPECTION ON-SITE  
Evaluation Responsible Person Identifier: NYDEC  
Evaluation Responsible Sub-Organization: Not reported  
Actual Return to Compliance Date: Not reported  
Scheduled Compliance Date: Not reported  
Date of Request: Not reported  
Date Response Received: Not reported  
Request Agency: Not reported  
Former Citation: Not reported

Evaluation Date: 19860225  
Evaluation Responsible Agency: State  
Found Violation: No  
Evaluation Type Description: NON-FINANCIAL RECORD REVIEW  
Evaluation Responsible Person Identifier: NYDEC  
Evaluation Responsible Sub-Organization: Not reported  
Actual Return to Compliance Date: Not reported  
Scheduled Compliance Date: Not reported  
Date of Request: Not reported  
Date Response Received: Not reported

Map ID  
Direction  
Distance  
Elevation

MAP FINDINGS

Site

Database(s)

EDR ID Number  
EPA ID Number

**NYSDEC EMPIRE ELECTRIC SITE #2-24-075 (Continued)**

**1000261156**

Request Agency: Not reported  
Former Citation: Not reported

**SHWS:**

Name: EMPIRE ELECTRIC COMPANY  
Address: 5200 1ST AVENUE  
City,State,Zip: BROOKLYN, NY 11232  
Program: HW  
Site Code: 57687  
Classification: Significant threat to the public health or environment - action required.

Region: 2  
Acres: 0.500  
HW Code: 224015  
Record Add: 11/18/1999  
Record Upd: 02/04/2021  
Updated By: SMQUANDT

Site Description: "Location: The 0.5-acre Empire Electric Company site is located at 5200 1st Avenue in Brooklyn, New York on the southwest corner of 52nd Street and 1st Avenue. Site Features: The site previously contained a deteriorated, vacant, red brick building that once covered the entire site. This building was razed by NYSDEC during an interim remedial measure (IRM) in 2017 in order to make the site safe to perform the Remedial Investigation. Currently, the entire site has a cover system consisting of fine gravel as the top layer and is presently used as a parking lot. Current Zoning and Land Use: The area is primarily industrial (zoned 3, heavy industries), with a potato chip manufacturing plant (Utz), a New York City Department of Sanitation vehicle maintenance and storage building, an DHL courier company, the former BUG Kings County Works manufactured gas plant site, and the waterfront (Bush Terminal docks) in the general vicinity of the site. Past Use of the Site: The building was constructed in 1892 by the Brooklyn City Railroad Company for use as a power plant for the municipally owned trolley system. The building was used for electrical generation until the 1930s when the trolley system was abandoned. The facility was conveyed to the city of New York in 1940. On September 5, 1951, the City transferred the property to Hastone Realty Corp, who then subdivided the parcel into two lots (Lot 6 and Lot 9). Lot 9 was sold, and Empire Electric operated on Lot 9, in the eastern two thirds of the building, from 1951 to December 1986 when the property was once again sold. Empire Electric s operations consisted of reconditioning electrical apparatus, including transformers containing PCBs, and warehousing. The site was sold again in 1986, but the building remained unused and abandoned for commercial/industrial purposes; however, homeless people were found to be regularly inhabiting the building. Site Geology and Hydrogeology: The site is situated approximately 1,200 feet from the Upper New York Bay at the western end of Brooklyn and is relatively flat in topography. The elevation of the site is approximately 16 feet above mean sea level (msl), sloping gradually up from the Hudson River. Site soil directly beneath the building consists primarily of fill and debris materials, underlain by sand and gravel. The water table beneath the site occurs at a depth of approximately 17 to 21 feet below ground surface (bgs). Regional groundwater flow direction is to the west, toward the Upper New York Bay. The depth to bedrock is unknown but is likely greater than 100 feet bgs. Surface drainage

Map ID  
Direction  
Distance  
Elevation

MAP FINDINGS

Site

Database(s)

EDR ID Number  
EPA ID Number

**NYSDEC EMPIRE ELECTRIC SITE #2-24-075 (Continued)**

**1000261156**

generally follows the topography, and flow is northwest along 52nd Street toward the Upper New York Bay. Storm water drains are present along 52nd Street and First Avenue. Surface runoff collects in these drains and then flows directly into the Upper New York Bay."

Env Problem: "Nature and Extent of Contamination: Based upon investigations conducted to date and findings observed during the 2017 interim remedial action (IRM), the primary contaminant of concern are PCBs and trichlorobenzene. Post-excavation soil samples from beneath the former basement floor exceeded the 1 ppm surface and 10 ppm subsurface criteria historically used to assess PCB contamination in soil. Two soil samples also exceeded the TSCA definition of hazardous waste. The site presents a significant environmental threat due to the presence of high concentrations of PCBs at and below the water table and expectation of off-site migration of PCBs via groundwater. "

Health Problem: Not reported  
"The site is completely fenced, and contaminated soil is at depth below clean backfill, stone and concrete. Therefore, contact with contaminated soil is unlikely. Contaminated groundwater at the site is not used for drinking or other purposes and the site is served by a public water supply that obtains water from a different source not affected by this contamination. Volatile organic compounds in soil vapor (air spaces within the soil), may move into buildings and affect the indoor air quality. This process, which is similar to the movement of radon gas from the subsurface into the indoor air of buildings, is referred to as soil vapor intrusion. Because the site is vacant, the inhalation of site-related contaminants due to soil vapor intrusion does not represent a current concern. However, there is a potential for soil vapor intrusion in future on-site buildings and off-site buildings."

Dump: False  
Structure: True  
Lagoon: False  
Landfill: False  
Pond: False  
Disp Start: 1950  
Disp Term: 1985  
Lat/Long: 40:38:58:0 / 74:01:11:0  
Dell: False  
Record Add: 1999-11-18 12:00:00  
Record Upd: 2013-09-20 14:06:00  
Updated By: Idennist  
Own Op: 3  
Sub Type: NNN  
Owner Name: Not reported  
Owner Company: 5200 ENTERPRISES LIMITED CORP.  
Owner Address: Not reported  
Owner Addr2: Not reported  
Owner City,St,Zip: ZZ  
Owner Country: United States of America  
Own Op: Document Repository  
Sub Type: NNN  
Owner Name: Ms. Roxana Benavides  
Owner Company: Brooklyn Public Library - Sunset Park Branch  
Owner Address: 5108 4th Ave. at 51st Street  
Owner Addr2: Not reported  
Owner City,St,Zip: Brooklyn, NY 11220  
Owner Country: United States of America

Map ID  
Direction  
Distance  
Elevation

MAP FINDINGS

Site

Database(s)

EDR ID Number  
EPA ID Number

**NYSDEC EMPIRE ELECTRIC SITE #2-24-075 (Continued)**

**1000261156**

Own Op: 4  
Sub Type: E  
Owner Name: Not reported  
Owner Company: 5200 ENTERPRISES LIMITED CORP.  
Owner Address: 5200 1ST AVENUE  
Owner Addr2: Not reported  
Owner City,St,Zip: BROOKLYN, NY  
Owner Country: United States of America  
Own Op: 1  
Sub Type: E  
Owner Name: Not reported  
Owner Company: 5200 Enterprises Limited  
Owner Address: 1 Bush Plaza  
Owner Addr2: Not reported  
Owner City,St,Zip: Brooklyn, NY 11232  
Owner Country: United States of America  
Own Op: 4  
Sub Type: NNN  
Owner Name: Not reported  
Owner Company: Empire Electric Company  
Owner Address: 5200 1st Avenue  
Owner Addr2: Not reported  
Owner City,St,Zip: Brooklyn, NY 11232  
Owner Country: United States of America  
Own Op: 1  
Sub Type: NNN  
Owner Name: John Luhrs  
Owner Company: 5200 Enterprises Limited  
Owner Address: 4453 St. Johns Avenue  
Owner Addr2: Not reported  
Owner City,St,Zip: Jacksonville, FL 32210  
Owner Country: United States of America  
HW Code: 224015  
Waste Type: PCBS  
Waste Quantity: UNKNOWN  
Waste Code: Not reported  
HW Code: 224015  
Waste Type: PCB aroclor 1260  
Waste Quantity: UNKNOWN  
Waste Code: Not reported  
HW Code: 224015  
Waste Type: 1,2,4-trichlorobenzene  
Waste Quantity: UNKNOWN  
Waste Code: Not reported  
Crossref ID: NYD003907045  
Cross Ref Type Code: 06  
Cross Ref Type: RCRA EPA ID No.  
Record Added Date: 2016-04-11 14:20:00  
Record Updated: 2016-04-11 14:20:00  
Updated By: SMWITHER  
Crossref ID: 1900873  
Cross Ref Type Code: 01  
Cross Ref Type: Spill No.  
Record Added Date: 2019-08-09 10:40:00  
Record Updated: 2019-08-09 10:40:00  
Updated By: CHPOST

Map ID  
Direction  
Distance  
Elevation

MAP FINDINGS

Site

Database(s)

EDR ID Number  
EPA ID Number

**NYSDEC EMPIRE ELECTRIC SITE #2-24-075 (Continued)**

**1000261156**

NY MANIFEST:

Name: NYSDEC EMPIRE ELECTRIC SITE #2-24-015 CO INC  
Address: 5200 1ST AVE  
City,State,Zip: BROOKLYN, NY 11232-4306  
Country: USA  
EPA ID: NYD003907045  
Facility Status: Not reported  
Location Address 1: 5200 1ST AVE  
Code: BP  
Location Address 2: Not reported  
Total Tanks: Not reported  
Location City: BROOKLYN  
Location State: NY  
Location Zip: 11232  
Location Zip 4: Not reported

NY MANIFEST:

EPAID: NYD003907045  
Mailing Name: NYSDEC EMPIRE ELECTRIC SITE #2-24-015 CO INC  
Mailing Contact: IRVING HASNAS  
Mailing Address 1: 1613 63RD ST  
Mailing Address 2: Not reported  
Mailing City: BROOKLYN  
Mailing State: NY  
Mailing Zip: 11204  
Mailing Zip 4: Not reported  
Mailing Country: USA  
Mailing Phone: 7184925555

NY MANIFEST:

Document ID: Not reported  
Manifest Status: Not reported  
seq: Not reported  
Year: 2018  
Trans1 State ID: NJD986647501  
Trans2 State ID: VAD000650309  
Generator Ship Date: 12/20/2016  
Trans1 Recv Date: 12/20/2016  
Trans2 Recv Date: 12/21/2016  
TSD Site Recv Date: 01/09/2017  
Part A Recv Date: Not reported  
Part B Recv Date: Not reported  
Generator EPA ID: NYD003907045  
Trans1 EPA ID: Not reported  
Trans2 EPA ID: Not reported  
TSD ID 1: MID048090633  
TSD ID 2: Not reported  
Manifest Tracking Number: 016512293JJK  
Import Indicator: N  
Export Indicator: N  
Discr Quantity Indicator: N  
Discr Type Indicator: N  
Discr Residue Indicator: N  
Discr Partial Reject Indicator: N  
Discr Full Reject Indicator: N  
Manifest Ref Number: Not reported  
Alt Facility RCRA ID: Not reported



Map ID  
 Direction  
 Distance  
 Elevation

MAP FINDINGS

Site

Database(s)

EDR ID Number  
 EPA ID Number

**NYSDEC EMPIRE ELECTRIC SITE #2-24-075 (Continued)**

**1000261156**

Alt Facility Sign Date: Not reported  
 MGMT Method Type Code: H141  
 Waste Code: Not reported  
 Waste Code: Not reported  
 Waste Code: Not reported  
 Waste Code: Not reported  
 Waste Code: Not reported  
 Waste Code: Not reported  
 Quantity: 24090  
 Units: K - Kilograms (2.2 pounds)  
 Number of Containers: 1  
 Container Type: CM - Metal boxes, cases, roll-offs  
 Handling Method: L Landfill.  
 Specific Gravity: 1  
 Waste Code: B007  
 Waste Code 1\_2: Not reported  
 Waste Code 1\_3: Not reported  
 Waste Code 1\_4: Not reported  
 Waste Code 1\_5: Not reported  
 Waste Code 1\_6: Not reported

**309**  
**SW**  
**1/2-1**  
**0.678 mi.**  
**3582 ft.**

**FORMER E.W. BLISS PROJECTILES**  
**29 53RD STREET**  
**BROOKLYN, NY 11232**

**NY SHWS S112809371**  
**NY Spills N/A**

**Relative:**  
**Higher**  
**Actual:**  
**7 ft.**

**SHWS:**  
 Name: FORMER E.W. BLISS PROJECTILES  
 Address: 29 53RD STREET  
 City,State,Zip: BROOKLYN, NY 11232  
 Program: HW  
 Site Code: 535697  
 Classification: P  
 Region: 2  
 Acres: 0.700  
 HW Code: 224249  
 Record Add: 11/16/2016  
 Record Upd: 09/26/2017  
 Updated By: JHOCONNE  
 Site Description: "Location: The subject property is located at 29 53rd Street in the Borough of Brooklyn, Kings County, NY in an urban area. The subject property consists of about 0.7 acres designated as tax block 803, Lot 41. Site Features: The site currently contains a one-story warehouse-style building which occupies the entire property. Current Zoning/Use(s): The site is currently zoned as M3-1 (industrial and manufacturing district) and is used as a storage and distribution facility for packaged dry snacks. Historical Use(s): Since 1977 the Site has been occupied by Clem Snacks. A mechanic shop containing hydraulic lifts was noted to be located in the southeastern portion of the building from 1977 to 2004. Historically the site was utilized mainly for industrial purposes, including the E.W. Bliss projectile Department, paper warehouse and metal product manufacture from 1906 to 1977. Two crude oil tanks were depicted adjoining the southwestern side of the subject building on the 1926 to 1942 Sanborn maps. Site Geology and Hydrogeology: Soil borings conducted in 2013 identified sand and silt beneath the one-foot thick concrete building slab. Some

Map ID  
Direction  
Distance  
Elevation

MAP FINDINGS

Site

Database(s)

EDR ID Number  
EPA ID Number

**FORMER E.W. BLISS PROJECTILES (Continued)**

**S112809371**

gravel, brick and concrete fragments were observed in the boring down to 20 feet below grade; this debris represents fill material.  
Groundwater is present at a depth of approximately 12 feet below grade. The groundwater beneath the subject property is expected to be tidally influenced, and generally flowing to the west towards Gowanus Bay, which is located approximately 400 feet west of the site."

Env Problem: "Nature and Extent of Contamination: The following information was obtained from two separate Phase II reports prepared for the site in 2012 and 2013. Soil Borings identified evidence of petroleum non-aqueous phase liquid (NAPL) at the water table in at least 6 on-site boring locations. Volatile organic compounds (VOCs) were found including tetrachloroethylene (PCE) at a maximum concentration of 7.7 parts per million (ppm), trichloroethylene (TCE) at a maximum concentration of 12 ppm, and cis-1,2-dichloroethene (cis-1,2-DCE) at a maximum concentration of 18.2 ppm. Groundwater VOCs were detected in temporary wells on-site, including: PCE at a maximum concentration of 62 parts per billion (ppb); TCE up to 78 ppb; and cis-1,2-DCE up to 33 ppb. Soil Vapor No soil vapor data has been collected to date. " Not reported

Health Problem: "As information for this site becomes available, it will be reviewed by the NYSDOH to determine if site contamination presents public health exposure concerns."

Dump: Not reported  
Structure: Not reported  
Lagoon: Not reported  
Landfill: Not reported  
Pond: Not reported  
Disp Start: Not reported  
Disp Term: Not reported  
Lat/Long: Not reported  
Dell: Not reported  
Record Add: Not reported  
Record Upd: Not reported  
Updated By: Not reported  
Own Op: 4  
Sub Type: E  
Owner Name: Not reported  
Owner Company: Clem Properties Inc.  
Owner Address: 29 53rd Street  
Owner Addr2: Not reported  
Owner City,St,Zip: Brooklyn, NY 11232  
Owner Country: United States of America  
Own Op: 1  
Sub Type: E  
Owner Name: Frank Clemente  
Owner Company: Clem Properties Inc.  
Owner Address: 29 53rd Street  
Owner Addr2: Not reported  
Owner City,St,Zip: Brooklyn, NY 11232  
Owner Country: United States of America  
HW Code: Not reported  
Waste Type: Not reported  
Waste Quantity: Not reported  
Waste Code: Not reported  
Crossref ID: Not reported  
Cross Ref Type Code: Not reported  
Cross Ref Type: Not reported

Map ID  
Direction  
Distance  
Elevation

MAP FINDINGS

Site

Database(s)

EDR ID Number  
EPA ID Number

**FORMER E.W. BLISS PROJECTILES (Continued)**

**S112809371**

Record Added Date: Not reported  
Record Updated: Not reported  
Updated By: Not reported

**SPILLS:**

Name: CLEM SNACKS WAREHOUSE  
Address: 29 53RD ST  
City,State,Zip: BROOKLYN, NY  
Spill Number/Closed Date: 1214682 / Not Reported  
Facility ID: 1214682  
Facility Type: ER  
DER Facility ID: 433236  
Site ID: 477938  
DEC Region: 2  
Spill Cause: Unknown  
Spill Class: Not reported  
SWIS: 2401  
Spill Date: 2013-01-16  
Investigator: YYWONG  
Referred To: Not reported  
Reported to Dept: 2013-01-16  
CID: Not reported  
Water Affected: Not reported  
Spill Source: Commercial/Industrial  
Spill Notifier: Other  
Cleanup Ceased: Not reported  
Cleanup Meets Std: False  
Last Inspection: Not reported  
Recommended Penalty: False  
UST Trust: False  
Remediation Phase: 1  
Date Entered In Computer: 2013-01-16  
Spill Record Last Update: 2020-02-13  
Spiller Name: CLEM SNACKS INC  
Spiller Company: CLEM SNACKS WAREHOUSE  
Spiller Address: 29 53RD ST  
Spiller Company: 999  
Contact Name: EDWARD SHEY  
DEC Memo: "1/18/13: Jane O'Connell received email from Joe Crua (NYSDOH) transmitting a copy of the NRC notification (see eDocs). Contacted Edward Shea, attorney for property owner. He stated that Phase II was performed on behalf of TD Bank for loan refinance purposes. Found solvent contamination in soil at 14 feet below floor slab (above water table). Mr. Shea characterized the concentrations as slightly above standards , but did not know the actual concentrations or to which standards the results were compared. I requested that he send me a copy of the report. (JHO) 2/13/20 - Spill transferred to Bryan Wong - site is managed under Consent Order, site no. 224249 (JHO)"  
Remarks: "Drill samples done as per refinancing company showed impacted soil at approx. 14 feet. Cleanup or further action is pending DEC requirements."

**All Materials:**

Site ID: 477938  
Operable Unit ID: 1227731  
Operable Unit: 01  
Material ID: 2225221

Map ID  
Direction  
Distance  
Elevation

MAP FINDINGS

Site

Database(s)

EDR ID Number  
EPA ID Number

**FORMER E.W. BLISS PROJECTILES (Continued)**

**S112809371**

Material Code: 0776A  
Material Name: chlorinated solvents  
Case No.: Not reported  
Material FA: Other  
Quantity: Not reported  
Units: Not reported  
Recovered: Not reported  
Oxygenate: Not reported

**AS310**  
**SW**  
**1/2-1**  
**0.771 mi.**  
**4071 ft.**  
**Relative:**  
**Higher**  
**Actual:**  
**24 ft.**

**KINGS COUNTY WORKS**  
**55TH ST. AND 1ST AVE**  
**BROOKLYN, NY 11220**  
**Site 1 of 2 in cluster AS**

**EDR MGP** **1008407894**  
**N/A**

Manufactured Gas Plants:  
No additional information available

**AT311**  
**NNE**  
**1/2-1**  
**0.776 mi.**  
**4096 ft.**

**643 COURT ST.**  
**643 COURT ST.**  
**BROOKLYN, NY 11231**  
**Site 1 of 3 in cluster AT**

**NY SHWS** **S117269718**  
**N/A**

**Relative:**  
**Higher**  
**Actual:**  
**5 ft.**

SHWS:  
Name: 643 COURT ST.  
Address: 643 COURT ST.  
City,State,Zip: BROOKLYN, NY 11231  
Program: HW  
Site Code: 498440  
Classification: P  
Region: 2  
Acres: 1.377  
HW Code: 224196  
Record Add: 08/08/2014  
Record Upd: 04/07/2021  
Updated By: SMQUANDT

Site Description: "Location: The site is located in the Red Hook section of Brooklyn, in the City of New York. The site is listed as Block 494, Lot 1 and is located on the south east corner of Court St. and Halleck St. in close proximity to the Gowanus Canal. An off site area has been designated Operable Unit 2 (OU2). This area is the southeast portion of the Red Hook Park's Soccer Field 1. Site Features: The site is currently a parking lot with a small building near the middle of the site occupying approximately 1/8th of the property acreage. OU2 is a public park with walking paths and a soccer field with an artificial surface. Current Use: The site is currently leased from Red Hook Realty Co. by National Grid who is using the site as a parking lot for their service vehicles. OU2 is a park and is open to the public. Historical Use: The property was used for tar paper manufacturing as depicted in the 1886 Sanborn map which shows tar pitch storage areas on the corners of Smith St./Halleck St. and Court St./Halleck St. OU2 has been a public park since the 1940s. Site Geology and

Map ID  
Direction  
Distance  
Elevation

MAP FINDINGS

Site

Database(s)

EDR ID Number  
EPA ID Number

643 COURT ST. (Continued)

S117269718

Hydrogeology: Based on geological information at an adjacent site, the groundwater at this property is anticipated to be less than 5 feet bgs. Groundwater flow is anticipated to flow radially from the Gowanus Canal traveling north, northwest, west, southwest, and south. To the south and west of the site, the coastline is lined with sheet piling and to the east of the site, where groundwater enters, the coastline is lined with rip rap. The groundwater is likely saline due to its proximity to the canal. Much of this area is reclaimed water front property with fill material anticipated to exist from 0 to 12 feet bgs. A gray colored, low permeability clayey layer (former base of the Gowanus Canal) is also anticipated to exist beneath the fill material with a thickness of approximately 8 feet. "

Env Problem: "This site has had several instances over the last decade of tar seeping out of the ground, getting cleaned up, and reappearing some time later. Further investigation is required to determine the nature and extent of tar beneath the surface. "

Health Problem: "As information for this site becomes available, it will be reviewed by the NYSDOH to determine if site contamination presents public health exposure concerns."

Dump: Not reported

Structure: Not reported

Lagoon: Not reported

Landfill: Not reported

Pond: Not reported

Disp Start: Not reported

Disp Term: Not reported

Lat/Long: Not reported

Dell: Not reported

Record Add: Not reported

Record Upd: Not reported

Updated By: Not reported

Own Op: 4

Sub Type: NNN

Owner Name: Richard Schmitz

Owner Company: National Grid

Owner Address: Not reported

Owner Addr2: Not reported

Owner City,St,Zip: NY

Owner Country: United States of America

Own Op: 1

Sub Type: E

Owner Name: David Weinberger

Owner Company: Red Hook Realty Co. (LLC)

Owner Address: 88 Mineola Ave.

Owner Addr2: PO Box 1356

Owner City,St,Zip: Roslyn Heights, NY 11577

Owner Country: United States of America

HW Code: Not reported

Waste Type: Not reported

Waste Quantity: Not reported

Waste Code: Not reported

Crossref ID: Not reported

Cross Ref Type Code: Not reported

Cross Ref Type: Not reported

Record Added Date: Not reported

Record Updated: Not reported

Updated By: Not reported

Map ID  
 Direction  
 Distance  
 Elevation

MAP FINDINGS

Site

Database(s)

EDR ID Number  
 EPA ID Number

**AT312**      **CHEM TURA**  
**NNE**        **688-700 COURT ST**  
**1/2-1**       **BROOKLYN, NY 11231**  
**0.783 mi.**  
**4134 ft.**     **Site 2 of 3 in cluster AT**

**NY CBS UST**    **1001485652**  
**NY CBS**        **NY0001411404**  
**NY AST**  
**NY DEL SHWS**  
**RCRA NonGen / NLR**

**Relative:**  
**Higher**  
**Actual:**  
**7 ft.**

**Relative:**      CBS UST:  
**Higher**        Id/Status:            2-000096 / CLOSED IN PLACE  
                  Facility Type:        D  
**Actual:**       Facility Tel:           (718) 858-8694  
**7 ft.**            Total Tanks:           0  
                  Region:                STATE  
                  ICS No:                2-500035  
                  PBS No:                Not reported  
                  MOSF No:              Not reported  
                  SPDES No:             Not reported  
                  Town:                   NEW YORK CITY  
                  Operator:              WITCO CORPORATION (POLYMER ADD  
                  Emergency Contact:    MARIE PITTIGNANO  
                  Emergency Contact Phone: (203) 552-2477  
                  Certification Date:    05/12/1999  
                  Expiration Date:      07/07/2001  
                  Owner Name:            CK WITCO  
                  Owner Address:        ONE AMERICAN WAY  
                  Owner City,State,Zip:    BROOKLYN, NY 11231  
                  Owner Phone:           (203) 552-2477  
                  Owner Type:            5  
                  Owner Subtype:        Not reported  
                  Mailing Name:          CK WITCO  
                  Mailing Contact:        MARIE PITTIGNANO  
                  Mailing Address:        ONE AMERICAN WAY  
                  Mailing Address 2:      Not reported  
                  Mailing City,State,Zip:    BROOKLYN, NY 11231  
                  Mailing Telephone:      (203) 552-2477  
                  Tank Number:            T5016  
                  Date Entered:            07/07/1989  
                  Capacity:                4000  
                  Chemical:                m-Xylene  
                  Tank Closed:            Not reported  
                  Tank Status:             Temporarily Out Of Service  
                  Tank Type:                Steel/carbon steel  
                  Install Date:            08/70  
                  CAS No:                  108383  
                  Substance:               Not reported  
                  Tank Location:           5  
                  Tank Internal:           Not reported  
                  Tank External:           Not reported  
                  Pipe Location:           Not reported  
                  Pipe Internal:            Not reported  
                  Pipe External:           Not reported  
                  Leak Detection:           Not reported  
                  Secondary Containment:    Vault  
                  Overfill Protection:      Not reported  
                  Haz Percent:             0  
                  Pipe Containment:       Not reported  
                  Pipe Type:                STEEL/IRON  
                  Tank Error Status:        Minor Data Missing  
                  Tank Secret:             F  
                  Date Entered:            12:04:21

Map ID  
Direction  
Distance  
Elevation

MAP FINDINGS

Site

Database(s)

EDR ID Number  
EPA ID Number

**CHEM TURA (Continued)**

**1001485652**

Last Test:	Not reported
Due Date:	Not reported
SWIS Code:	6101
Cert Flag:	F
Is it There:	F
Is Updated:	F
Owners Mark:	First Owner
Latitude:	40 40 10
Longitude:	74 00 13
Renew Date:	04/01/93
Deliquent:	F
Total Capacity:	0
Date Expired:	07/07/95
Case No:	Not reported
Federal Amt:	T
Pipe Flag:	F
Reserve Flag:	T
Id/Status:	2-000096 / NO LONGER A MAJOR FACILITY
Facility Type:	D
Facility Tel:	(718) 858-8694
Total Tanks:	0
Region:	STATE
ICS No:	2-500035
PBS No:	Not reported
MOSF No:	Not reported
SPDES No:	Not reported
Town:	NEW YORK CITY
Operator:	WITCO CORPORATION (POLYMER ADD
Emergency Contact:	MARIE PITTIGNANO
Emergency Contact Phone:	(203) 552-2477
Certification Date:	05/12/1999
Expiration Date:	07/07/2001
Owner Name:	CK WITCO
Owner Address:	ONE AMERICAN WAY
Owner City,State,Zip:	BROOKLYN, NY 11231
Owner Phone:	(203) 552-2477
Owner Type:	5
Owner Subtype:	Not reported
Mailing Name:	CK WITCO
Mailing Contact:	MARIE PITTIGNANO
Mailing Address:	ONE AMERICAN WAY
Mailing Address 2:	Not reported
Mailing City,State,Zip:	BROOKLYN, NY 11231
Mailing Telephone:	(203) 552-2477
Tank Number:	F203
Date Entered:	04/26/1995
Capacity:	4000
Chemical:	Benzene,1-methylethyl-
Tank Closed:	12/99
Tank Status:	Temporarily Out Of Service
Tank Type:	Steel/carbon steel
Install Date:	06/93
CAS No:	98828
Substance:	Single Hazardous Substance on DEC List
Tank Location:	Outdoors, Belowground
Tank Internal:	Epoxy Liner

Map ID  
Direction  
Distance  
Elevation

MAP FINDINGS

Site

Database(s)

EDR ID Number  
EPA ID Number

**CHEM TURA (Continued)**

**1001485652**

Tank External: SACRIFICIAL ANODE  
Pipe Location: Aboveground/Underground Combination  
Pipe Internal: None  
Pipe External: None  
Leak Detection: Interstitial Monitoring  
Secondary Containment: Cut-off Walls  
Overfill Protection: High Level Alarm  
Haz Percent: 100  
Pipe Containment: None  
Pipe Type: STEEL/IRON  
Tank Error Status: No Missing Data  
Tank Secret: F  
Date Entered: 14:34:01  
Last Test: Not reported  
Due Date: Not reported  
SWIS Code: 6101  
Cert Flag: F  
Is it There: F  
Is Updated: F  
Owners Mark: First Owner  
Latitude: 40|40|10  
Longitude: 74|00|13  
Renew Date: 04/01/93  
Deliquent: F  
Total Capacity: 0  
Date Expired: 07/07/95  
Case No: Not reported  
Federal Amt: T  
Pipe Flag: F  
Reserve Flag: T

**CBS:**

Name: WITCO CORPORATION (POLYMER ADDITIVES GROUP)  
Address: 700 COURT STREET  
City,State,Zip: BROOKLYN, NY 11231  
CBS Number: 2-000096  
Program Type: CBS  
Facility Status: Unregulated/Closed  
Expiration Date: Not reported  
Dec Region: 2  
UTMX: 584334.54992  
UTMY: 4502563.48112

**AST:**

Name: WITCO CORPORATION (POLYMER ADDITIVES GROUP)  
Address: 700 COURT STREET  
City,State,Zip: BROOKLYN, NY 11231  
Region: STATE  
DEC Region: 2  
Site Status: Unregulated/Closed  
Facility Id: 2-000096  
Program Type: CBS  
UTM X: 584334.54992  
UTM Y: 4502563.48112  
Expiration Date: N/A  
Site Type: Manufacturing (Other than Chemical)/Processing



Map ID  
Direction  
Distance  
Elevation

MAP FINDINGS

Site

Database(s)

EDR ID Number  
EPA ID Number

**CHEM TURA (Continued)**

**1001485652**

Tank Info:

Tank Number: T1019  
Tank Id: 186224  
Tank Location: Aboveground - contact with soil.... Tank bottom rests on soil, allowing no visual inspection.  
Tank Type: Stainless Steel Alloy  
Tank Status: Tank Converted to Non-Regulated Use  
Pipe Model: Not reported  
Install Date: 04/01/1987  
Capacity Gallons: 3300  
Tightness Test Method: NN  
Date Test: Not reported  
Next Test Date: Not reported  
Date Tank Closed: Not reported  
Register: True  
Modified By: CBSInit  
Last Modified: 03/21/2005  
Material Name: Not reported

Tank Number: T1022  
Tank Id: 186222  
Tank Location: Aboveground - contact with soil.... Tank bottom rests on soil, allowing no visual inspection.  
Tank Type: Stainless Steel Alloy  
Tank Status: Tank Converted to Non-Regulated Use  
Pipe Model: Not reported  
Install Date: 04/01/1987  
Capacity Gallons: 3300  
Tightness Test Method: NN  
Date Test: Not reported  
Next Test Date: Not reported  
Date Tank Closed: Not reported  
Register: True  
Modified By: CBSInit  
Last Modified: 03/21/2005  
Material Name: Not reported

Tank Number: T1023  
Tank Id: 186223  
Tank Location: Aboveground - contact with soil.... Tank bottom rests on soil, allowing no visual inspection.  
Tank Type: Stainless Steel Alloy  
Tank Status: Tank Converted to Non-Regulated Use  
Pipe Model: Not reported  
Install Date: 04/01/1987  
Capacity Gallons: 3300  
Tightness Test Method: NN  
Date Test: Not reported  
Next Test Date: Not reported  
Date Tank Closed: Not reported  
Register: True  
Modified By: CBSInit  
Last Modified: 03/21/2005  
Material Name: Not reported

Map ID  
Direction  
Distance  
Elevation

MAP FINDINGS

Site

Database(s)

EDR ID Number  
EPA ID Number

**CHEM TURA (Continued)**

**1001485652**

Tank Number: T1026  
Tank Id: 186220  
Tank Location: Aboveground - contact with soil.... Tank bottom rests on soil, allowing no visual inspection.  
Tank Type: Stainless Steel Alloy  
Tank Status: Tank Converted to Non-Regulated Use  
Pipe Model: Not reported  
Install Date: 04/01/1987  
Capacity Gallons: 3300  
Tightness Test Method: NN  
Date Test: Not reported  
Next Test Date: Not reported  
Date Tank Closed: Not reported  
Register: True  
Modified By: CBSInit  
Last Modified: 03/21/2005  
Material Name: Not reported

Tank Number: T1027  
Tank Id: 186221  
Tank Location: Aboveground - contact with soil.... Tank bottom rests on soil, allowing no visual inspection.  
Tank Type: Stainless Steel Alloy  
Tank Status: Tank Converted to Non-Regulated Use  
Pipe Model: Not reported  
Install Date: 04/01/1987  
Capacity Gallons: 3300  
Tightness Test Method: NN  
Date Test: Not reported  
Next Test Date: Not reported  
Date Tank Closed: Not reported  
Register: True  
Modified By: CBSInit  
Last Modified: 03/21/2005  
Material Name: Not reported

Tank Number: T206  
Tank Id: 190582  
Tank Location: Aboveground - contact with soil.... Tank bottom rests on soil, allowing no visual inspection.  
Tank Type: Stainless Steel Alloy  
Tank Status: Closed - Removed  
Pipe Model: Not reported  
Install Date: 02/01/1982  
Capacity Gallons: 8000  
Tightness Test Method: NN  
Date Test: Not reported  
Next Test Date: Not reported  
Date Tank Closed: 07/01/1999  
Register: True  
Modified By: CBSInit  
Last Modified: 03/21/2005  
Material Name: Not reported

Map ID  
Direction  
Distance  
Elevation

MAP FINDINGS

Site

Database(s)

EDR ID Number  
EPA ID Number

**CHEM TURA (Continued)**

**1001485652**

Tank Number: T208  
Tank Id: 186209  
Tank Location: Aboveground - contact with soil.... Tank bottom rests on soil, allowing no visual inspection.  
Tank Type: Fiberglass Reinforced Plastic  
Tank Status: Closed - Removed  
Pipe Model: Not reported  
Install Date: 03/01/1982  
Capacity Gallons: 8000  
Tightness Test Method: NN  
Date Test: Not reported  
Next Test Date: Not reported  
Date Tank Closed: 04/01/2000  
Register: True  
Modified By: CBSInit  
Last Modified: 03/21/2005  
Material Name: Not reported

Tank Number: T213  
Tank Id: 186217  
Tank Location: Aboveground - on saddles, legs, racks, etc.... Tank bottom is elevated above grade or tank pad, allowing visual inspection.  
Tank Type: Steel/Carbon Steel/Iron  
Tank Status: Closed - Removed  
Pipe Model: Not reported  
Install Date: 07/01/1982  
Capacity Gallons: 10000  
Tightness Test Method: NN  
Date Test: Not reported  
Next Test Date: Not reported  
Date Tank Closed: 01/01/2000  
Register: True  
Modified By: CBSInit  
Last Modified: 03/21/2005  
Material Name: Not reported

Tank Number: T4006  
Tank Id: 186215  
Tank Location: Aboveground - on saddles, legs, racks, etc.... Tank bottom is elevated above grade or tank pad, allowing visual inspection.  
Tank Type: Other  
Tank Status: Closed - Removed  
Pipe Model: Not reported  
Install Date: 09/01/1959  
Capacity Gallons: 5000  
Tightness Test Method: NN  
Date Test: Not reported  
Next Test Date: Not reported  
Date Tank Closed: 02/01/2000  
Register: True  
Modified By: CBSInit  
Last Modified: 03/21/2005  
Material Name: Not reported

Map ID  
Direction  
Distance  
Elevation

MAP FINDINGS

Site

Database(s)

EDR ID Number  
EPA ID Number

**CHEM TURA (Continued)**

**1001485652**

Tank Number: T4019  
Tank Id: 186218  
Tank Location: Aboveground - contact with soil.... Tank bottom rests on soil, allowing no visual inspection.  
Tank Type: Steel/Carbon Steel/Iron  
Tank Status: Closed - Removed  
Pipe Model: Not reported  
Install Date: 06/01/1989  
Capacity Gallons: 12000  
Tightness Test Method: NN  
Date Test: Not reported  
Next Test Date: Not reported  
Date Tank Closed: Not reported  
Register: True  
Modified By: CBSInit  
Last Modified: 03/21/2005  
Material Name: Not reported

Tank Number: T4022  
Tank Id: 186212  
Tank Location: Aboveground - contact with soil.... Tank bottom rests on soil, allowing no visual inspection.  
Tank Type: Fiberglass Reinforced Plastic  
Tank Status: Closed - Removed  
Pipe Model: Not reported  
Install Date: 09/01/1968  
Capacity Gallons: 8000  
Tightness Test Method: NN  
Date Test: Not reported  
Next Test Date: Not reported  
Date Tank Closed: Not reported  
Register: True  
Modified By: CBSInit  
Last Modified: 03/21/2005  
Material Name: Not reported

Tank Number: T4023  
Tank Id: 186211  
Tank Location: Aboveground - contact with soil.... Tank bottom rests on soil, allowing no visual inspection.  
Tank Type: Fiberglass Reinforced Plastic  
Tank Status: Closed - Removed  
Pipe Model: Not reported  
Install Date: 09/01/1968  
Capacity Gallons: 6000  
Tightness Test Method: NN  
Date Test: Not reported  
Next Test Date: Not reported  
Date Tank Closed: Not reported  
Register: True  
Modified By: CBSInit  
Last Modified: 03/21/2005  
Material Name: Not reported

Map ID  
Direction  
Distance  
Elevation

MAP FINDINGS

Site

Database(s)

EDR ID Number  
EPA ID Number

**CHEM TURA (Continued)**

**1001485652**

Tank Number: T4034A  
Tank Id: 186214  
Tank Location: Aboveground - on saddles, legs, racks, etc.... Tank bottom is elevated above grade or tank pad, allowing visual inspection.  
Tank Type: Other  
Tank Status: Closed - In Place  
Pipe Model: Not reported  
Install Date: 06/01/1986  
Capacity Gallons: 5000  
Tightness Test Method: NN  
Date Test: Not reported  
Next Test Date: Not reported  
Date Tank Closed: 12/01/1998  
Register: True  
Modified By: CBSInit  
Last Modified: 03/21/2005  
Material Name: Not reported

Tank Number: T4042  
Tank Id: 186210  
Tank Location: Aboveground - contact with soil.... Tank bottom rests on soil, allowing no visual inspection.  
Tank Type: Fiberglass Reinforced Plastic  
Tank Status: Closed - Removed  
Pipe Model: Not reported  
Install Date: 06/01/1981  
Capacity Gallons: 8000  
Tightness Test Method: NN  
Date Test: Not reported  
Next Test Date: Not reported  
Date Tank Closed: 06/01/1998  
Register: True  
Modified By: CBSInit  
Last Modified: 03/21/2005  
Material Name: Not reported

Tank Number: T4043  
Tank Id: 186207  
Tank Location: Aboveground - contact with soil.... Tank bottom rests on soil, allowing no visual inspection.  
Tank Type: Fiberglass Reinforced Plastic  
Tank Status: Closed - Removed  
Pipe Model: Not reported  
Install Date: 12/01/1987  
Capacity Gallons: 12000  
Tightness Test Method: NN  
Date Test: Not reported  
Next Test Date: Not reported  
Date Tank Closed: 02/01/2000  
Register: True  
Modified By: CBSInit  
Last Modified: 03/21/2005  
Material Name: Not reported

Map ID  
Direction  
Distance  
Elevation

MAP FINDINGS

Site

Database(s)

EDR ID Number  
EPA ID Number

**CHEM TURA (Continued)**

**1001485652**

Tank Number: T4044  
Tank Id: 186208  
Tank Location: Aboveground - contact with soil.... Tank bottom rests on soil, allowing no visual inspection.  
Tank Type: Fiberglass Reinforced Plastic  
Tank Status: Closed - Removed  
Pipe Model: Not reported  
Install Date: 12/01/1987  
Capacity Gallons: 12000  
Tightness Test Method: NN  
Date Test: Not reported  
Next Test Date: Not reported  
Date Tank Closed: 02/01/2000  
Register: True  
Modified By: CBSInit  
Last Modified: 03/21/2005  
Material Name: Not reported

Tank Number: T4049  
Tank Id: 189457  
Tank Location: Aboveground - on saddles, legs, racks, etc.... Tank bottom is elevated above grade or tank pad, allowing visual inspection.  
Tank Type: Other  
Tank Status: Closed - Removed  
Pipe Model: Not reported  
Install Date: 08/01/1989  
Capacity Gallons: 5000  
Tightness Test Method: NN  
Date Test: Not reported  
Next Test Date: Not reported  
Date Tank Closed: 02/01/2000  
Register: True  
Modified By: CBSInit  
Last Modified: 03/21/2005  
Material Name: Not reported

Tank Number: T4050  
Tank Id: 189454  
Tank Location: Aboveground - contact with soil.... Tank bottom rests on soil, allowing no visual inspection.  
Tank Type: Steel/Carbon Steel/Iron  
Tank Status: Closed - Removed  
Pipe Model: Not reported  
Install Date: 10/01/1989  
Capacity Gallons: 14000  
Tightness Test Method: NN  
Date Test: Not reported  
Next Test Date: Not reported  
Date Tank Closed: 01/01/2000  
Register: True  
Modified By: CBSInit  
Last Modified: 03/21/2005  
Material Name: Not reported

Map ID  
Direction  
Distance  
Elevation

MAP FINDINGS

Site

Database(s)

EDR ID Number  
EPA ID Number

**CHEM TURA (Continued)**

**1001485652**

Tank Number: T4052  
Tank Id: 189455  
Tank Location: Aboveground - contact with soil.... Tank bottom rests on soil, allowing no visual inspection.  
Tank Type: Fiberglass Reinforced Plastic  
Tank Status: Closed - Removed  
Pipe Model: Not reported  
Install Date: 08/01/1989  
Capacity Gallons: 8000  
Tightness Test Method: NN  
Date Test: Not reported  
Next Test Date: Not reported  
Date Tank Closed: 01/01/2000  
Register: True  
Modified By: CBSInit  
Last Modified: 03/21/2005  
Material Name: Not reported

Tank Number: T4053  
Tank Id: 189456  
Tank Location: Aboveground - contact with soil.... Tank bottom rests on soil, allowing no visual inspection.  
Tank Type: Fiberglass Reinforced Plastic  
Tank Status: Closed - Removed  
Pipe Model: Not reported  
Install Date: 07/01/1990  
Capacity Gallons: 8000  
Tightness Test Method: NN  
Date Test: Not reported  
Next Test Date: Not reported  
Date Tank Closed: 02/01/2000  
Register: True  
Modified By: CBSInit  
Last Modified: 03/21/2005  
Material Name: Not reported

Tank Number: T4056  
Tank Id: 190583  
Tank Location: Aboveground - contact with soil.... Tank bottom rests on soil, allowing no visual inspection.  
Tank Type: Stainless Steel Alloy  
Tank Status: Tank Converted to Non-Regulated Use  
Pipe Model: Not reported  
Install Date: 07/01/1991  
Capacity Gallons: 11700  
Tightness Test Method: NN  
Date Test: Not reported  
Next Test Date: Not reported  
Date Tank Closed: Not reported  
Register: True  
Modified By: CBSInit  
Last Modified: 03/21/2005  
Material Name: Not reported

Map ID  
Direction  
Distance  
Elevation

MAP FINDINGS

Site

Database(s)

EDR ID Number  
EPA ID Number

**CHEM TURA (Continued)**

**1001485652**

Tank Number: T4060  
Tank Id: 193293  
Tank Location: Aboveground - on saddles, legs, racks, etc.... Tank bottom is elevated above grade or tank pad, allowing visual inspection.  
Tank Type: Steel/Carbon Steel/Iron  
Tank Status: Closed - Removed  
Pipe Model: Not reported  
Install Date: 08/01/1997  
Capacity Gallons: 5000  
Tightness Test Method: NN  
Date Test: Not reported  
Next Test Date: Not reported  
Date Tank Closed: 09/01/1999  
Register: True  
Modified By: CBSInit  
Last Modified: 03/21/2005  
Material Name: Not reported

Tank Number: T5016  
Tank Id: 186219  
Tank Location: Aboveground in subterranean vault with access for inspections.....  
Tank in subterranean vault but accessible for inspection.  
Tank Type: Steel/Carbon Steel/Iron  
Tank Status: Closed - In Place  
Pipe Model: Not reported  
Install Date: 08/01/1970  
Capacity Gallons: 4000  
Tightness Test Method: NN  
Date Test: Not reported  
Next Test Date: Not reported  
Date Tank Closed: Not reported  
Register: True  
Modified By: CBSInit  
Last Modified: 03/21/2005  
Material Name: Not reported

Tank Number: T6007  
Tank Id: 186216  
Tank Location: Aboveground - on saddles, legs, racks, etc.... Tank bottom is elevated above grade or tank pad, allowing visual inspection.  
Tank Type: Other  
Tank Status: Tank Converted to Non-Regulated Use  
Pipe Model: Not reported  
Install Date: 09/01/1959  
Capacity Gallons: 5000  
Tightness Test Method: NN  
Date Test: Not reported  
Next Test Date: Not reported  
Date Tank Closed: Not reported  
Register: True  
Modified By: CBSInit  
Last Modified: 03/21/2005  
Material Name: Not reported



Map ID  
Direction  
Distance  
Elevation

MAP FINDINGS

Site

Database(s)

EDR ID Number  
EPA ID Number

**CHEM TURA (Continued)**

**1001485652**

Tank Number: T6016  
Tank Id: 186213  
Tank Location: Aboveground - contact with soil.... Tank bottom rests on soil, allowing no visual inspection.  
Tank Type: Stainless Steel Alloy  
Tank Status: Closed - Removed  
Pipe Model: Not reported  
Install Date: 07/01/1979  
Capacity Gallons: 14000  
Tightness Test Method: NN  
Date Test: Not reported  
Next Test Date: Not reported  
Date Tank Closed: 12/01/1999  
Register: True  
Modified By: CBSInit  
Last Modified: 03/21/2005  
Material Name: Not reported

**DEL SHWS:**

Name: CHEMTURA 688-700 COURT STREET  
Address: 688-700 COURT STREET  
City,State,Zip: BROOKLYN, NY 11231  
Year: Not reported  
Site Code Id: Not reported  
Site Classification: Not reported  
Region: 2  
Epa Id Number: Not reported  
Site Type - Dump: No  
Site Type - Structure: No  
Site Type - Lagoon: No  
Site Type - Landfill: No  
Site Type - Treat Pond: No  
Site Size (Acres): Not reported  
Site Size Comment: Not reported  
Period Assoc/HW Start: Not reported  
Period Assoc/HW End: Not reported  
Lat/Long: Not reported  
Lat/Long Decimal: Not reported  
Lat/Long (dms): Not reported  
Hazardous Waste Code: 224145  
Hazard Waste Disposed: Not reported  
Quantity: Not reported  
Air Data Available: No  
SW Std Contravention: No  
GW Std Contravention: No  
Soil Type: Not reported  
Sediment Data Available: No  
GW Std Contravention: No  
DW Std Contravention: No  
SW Std Contravention: No  
Air Stand Contraventions: No  
Legal Action Type: Not reported  
State Legal Action: No  
Federal Legal Action: No  
Enforce Status Code: Not reported  
Remedial Act Proposed: No  
Rem Act Under Design: No

Map ID  
Direction  
Distance  
Elevation

MAP FINDINGS

Site

Database(s)

EDR ID Number  
EPA ID Number

**CHEM TURA (Continued)**

**1001485652**

Rem Act In Progress:	No
Rem Act Completed:	No
Remedial Action Type:	Not reported
Soil Type:	Not reported
Depth To Groundwater:	Not reported
Owner Name:	Not reported
Owner Address:	Not reported
Owner City,St,Zip:	Not reported
Owner Phone:	Not reported
Owner Contact Name:	Not reported
Owner During Disposal:	Not reported
Owner During Use:	Not reported
Operator Name:	Not reported
Operator Address:	Not reported
Operator City,St,Zip:	Not reported
Operator Phone:	Not reported
Operator Contact Name:	Not reported
Oper During Disposal:	Not reported
Site Type:	Not reported
HW Disposal Period:	Not reported
Analytical Data Available:	Not reported
Applicable Std Exceeded:	Not reported
Geotech Info:	Not reported
Depth To Groundwater:	Not reported
Status:	Not reported
Nature Of Action:	Not reported
Env Prob Assessment:	Not reported
Site Description:	Not reported
Confirmed HW:	Not reported
Environment Assesment:	Not reported
Health Assesment:	Not reported
Disposal Start Date:	Not reported
Disposal Term Date:	Not reported
Air Violation:	Not reported
Groundwater Violation:	Not reported
Drink Water Violation:	Not reported
Surface Water Violation:	Not reported
Legal New York State:	Not reported
Legal Federal:	Not reported
Legal State:	Not reported
Remedial Action Active:	Not reported
Remedial Action Done:	Not reported
NPL Status:	Not reported
Count Operator:	Not reported
Count Owner:	Not reported
NYTM X:	Not reported
NYTM Y:	Not reported
Co Name:	Not reported
Co Addr:	Not reported
Operator Addr:	Not reported
Operator Addr 2:	Not reported
Operator Addr 3:	Not reported
Operator Addr 4:	Not reported
HWDP From:	Not reported
From To:	Not reported
Assessment of Health:	Access to the site is restricted. However, persons who enter the site could contact contaminants in the soil by walking on the site,

Map ID  
Direction  
Distance  
Elevation

MAP FINDINGS

Site

Database(s)

EDR ID Number  
EPA ID Number

**CHEM TURA (Continued)**

**1001485652**

Description:

digging or otherwise disturbing the soil. People are not drinking the contaminated groundwater because the area is served by a public water supply that is not affected by this contamination. Volatile organic compounds in the groundwater may move into the soil vapor (air spaces within the soil), which in turn may move into overlying buildings and affect the indoor air quality. This process, which is similar to the movement of radon gas from the subsurface into the indoor air of buildings, is referred to as soil vapor intrusion. Sampling indicates soil vapor intrusion is not occurring on-site and is not a concern for off-site buildings.

Location: The site is located at 688-700 Court Street within the Red Hook Industrial area of Brooklyn. The site is located southwest of the Court Street and Halleck Street intersection. Site Features: The site is relatively flat and mostly covered with blacktop and concrete. A small area in the southeast corner has a soil cover. Several previously decommissioned site buildings were either removed or rehabilitated without the Department's approval. The site is occupied by several tenants including a garbage hauling company, a motor coach repair facility, an electronics distribution warehouse, a commercial laundry repair business, a stone cutting business and a sheet metal fabricator. The dual-phase extraction remedial system is not operational. The site is surrounded with a concrete wall of varying height. Current Zoning and Land Use: The site is zoned for industrial use. The surrounding parcels are currently used for a combination of commercial, light industrial and recreational uses. The site is bordered immediately to the east by Court Street, National Grid and Spentonbush Red Star Companies, to the west by Clinton Street and American Import Export Trucking and to the south by Bryant Street and a Buckeye, LLC oil terminal. A recreational park (Red Hook Recreational) is located immediately to the north of the site. Past Use of the Site: Milliken Brothers Iron Works occupied the southwestern portion of the site in 1904. In 1939 John F. McKenna, Inc. Lumber Yard, Marine Canvas Supply Corporation and John Menton Boiler Maker occupied the site. The site remained a lumberyard and marine canvas supply business until approximately 1958, when manufacturing at the site began. Historic manufacturing processes at the site include production of metallic-organic soaps and salts, phosphates and epoxy plasticizers. A hot-oil system, that used PCB containing oil, was part of the manufacturing process. Contamination at the site appears related to several historic operations, including materials handling from the chemical manufacturing processes, as well as releases to the environment from the hot oil system. Site Geology and Hydrogeology: The site was formed by backfilling the marsh and waterfront areas of the Gowanus Canal in the late 1800s through the early 1900s. Fill material consisting of fine to coarse sand-sized particles with varying amounts of silt and miscellaneous debris (ash, slag, coal, wood, brick, concrete, etc.) was observed across the site from ground surface to a depth of 12 ft. A clay layer of unknown thickness or continuity was encountered beneath the fill material. This layer is presumed to be the former base of the Gowanus Canal. The effectiveness of this layer as a low-permeability barrier between the overlying fill and the underlying water-bearing zone located within the glacial deposits beneath the site is unknown. Based on the manmade coastline (rip-rap, pile sheeting), well gauging data and the generalized hydrogeological cross-sections, a horizontal and somewhat radial (north, northwest, west, southwest, south) pathway for groundwater flow exists. Depth to water beneath the site has ranged

Map ID  
Direction  
Distance  
Elevation

MAP FINDINGS

Site

Database(s)

EDR ID Number  
EPA ID Number

**CHEM TURA (Continued)**

**1001485652**

from 2.0 ft to 9.0-ft bgs over the course of investigation.  
Groundwater beneath the site is minimally influenced by the tide.  
Groundwater flow is radial with a high point in the central part of  
the site.

Record Added Date: 12/03/2010  
Record Updated Date: 01/05/2016  
Env Assessment: Not reported  
HW Disposed/Quantity: Not reported  
Assess/Env Prog: Not reported  
Assess/Health Prob: Not reported  
Site Description: Not reported

RCRA NonGen / NLR:

Date Form Received by Agency: 20121015  
Handler Name: CHEM TURA  
Handler Address: 688-700 COURT ST  
Handler City,State,Zip: BROOKLYN, NY 11231  
EPA ID: NY0001411404  
Contact Name: PAUL MEYER  
Contact Address: BENSON RD  
Contact City,State,Zip: MIDDLEBURY, CT 06749  
Contact Telephone: 203-573-3545  
Contact Fax: 203-573-3362  
Contact Email: PAUL.MEYER@CHEMTURA.COM  
Contact Title: MANAGER ENVIRONMENTAL REMEDIATION  
EPA Region: 02  
Land Type: Private  
Federal Waste Generator Description: Not a generator, verified  
Non-Notifier: Not reported  
Biennial Report Cycle: Not reported  
Accessibility: Not reported  
Active Site Indicator: Not reported  
State District Owner: NY  
State District: NYSDEC R2  
Mailing Address: BENSON RD  
Mailing City,State,Zip: MIDDLEBURY, CT 06749  
Owner Name: VIP BUILDERS LLC  
Owner Type: Private  
Operator Name: VIP BUILDERS LLC  
Operator Type: Private  
Short-Term Generator Activity: No  
Importer Activity: No  
Mixed Waste Generator: No  
Transporter Activity: No  
Transfer Facility Activity: No  
Recycler Activity with Storage: No  
Small Quantity On-Site Burner Exemption: No  
Smelting Melting and Refining Furnace Exemption: No  
Underground Injection Control: No  
Off-Site Waste Receipt: No  
Universal Waste Indicator: No  
Universal Waste Destination Facility: No  
Federal Universal Waste: No  
Active Site Fed-Reg Treatment Storage and Disposal Facility: Not reported  
Active Site Converter Treatment storage and Disposal Facility: Not reported  
Active Site State-Reg Treatment Storage and Disposal Facility: Not reported  
Active Site State-Reg Handler: ---

Map ID  
 Direction  
 Distance  
 Elevation

MAP FINDINGS

Site

Database(s)

EDR ID Number  
 EPA ID Number

**CHEM TURA (Continued)**

**1001485652**

Federal Facility Indicator:	Not reported
Hazardous Secondary Material Indicator:	NN
Sub-Part K Indicator:	Not reported
Commercial TSD Indicator:	No
Treatment Storage and Disposal Type:	Not reported
2018 GPRA Permit Baseline:	Not on the Baseline
2018 GPRA Renewals Baseline:	Not on the Baseline
Permit Renewals Workload Universe:	Not reported
Permit Workload Universe:	Not reported
Permit Progress Universe:	Not reported
Post-Closure Workload Universe:	Not reported
Closure Workload Universe:	Not reported
202 GPRA Corrective Action Baseline:	No
Corrective Action Workload Universe:	No
Subject to Corrective Action Universe:	No
Non-TSDs Where RCRA CA has Been Imposed Universe:	No
TSDs Potentially Subject to CA Under 3004 (u)/(v) Universe:	No
TSDs Only Subject to CA under Discretionary Auth Universe:	No
Corrective Action Priority Ranking:	No NCAPS ranking
Environmental Control Indicator:	No
Institutional Control Indicator:	No
Human Exposure Controls Indicator:	N/A
Groundwater Controls Indicator:	N/A
Operating TSDF Universe:	Not reported
Full Enforcement Universe:	Not reported
Significant Non-Complier Universe:	No
Unaddressed Significant Non-Complier Universe:	No
Addressed Significant Non-Complier Universe:	No
Significant Non-Complier With a Compliance Schedule Universe:	No
Financial Assurance Required:	Not reported
Handler Date of Last Change:	20150414
Recognized Trader-Importer:	No
Recognized Trader-Exporter:	No
Importer of Spent Lead Acid Batteries:	No
Exporter of Spent Lead Acid Batteries:	No
Recycler Activity Without Storage:	Not reported
Manifest Broker:	Not reported
Sub-Part P Indicator:	No

Hazardous Waste Summary:

Waste Code:	D000
Waste Description:	Not Defined
Waste Code:	D001
Waste Description:	IGNITABLE WASTE
Waste Code:	D002
Waste Description:	CORROSIVE WASTE
Waste Code:	D004
Waste Description:	ARSENIC
Waste Code:	D005
Waste Description:	BARIUM
Waste Code:	D006

Map ID  
Direction  
Distance  
Elevation

MAP FINDINGS

Site

Database(s)

EDR ID Number  
EPA ID Number

**CHEM TURA (Continued)**

**1001485652**

Waste Description:	CADMIUM
Waste Code:	D007
Waste Description:	CHROMIUM
Waste Code:	D008
Waste Description:	LEAD
Waste Code:	D009
Waste Description:	MERCURY
Waste Code:	D010
Waste Description:	SELENIUM
Waste Code:	D013
Waste Description:	LINDANE (1,2,3,4,5,6-HEXA-CHLOROCYCLOHEXANE, GAMMA ISOMER)
Waste Code:	D031
Waste Description:	HEPTACHLOR (AND ITS EPOXIDE)

Handler - Owner Operator:

Owner/Operator Indicator:	Operator
Owner/Operator Name:	VIP BUILDERS LLC
Legal Status:	Private
Date Became Current:	20040323
Date Ended Current:	Not reported
Owner/Operator Address:	Not reported
Owner/Operator City,State,Zip:	Not reported
Owner/Operator Telephone:	Not reported
Owner/Operator Telephone Ext:	Not reported
Owner/Operator Fax:	Not reported
Owner/Operator Email:	Not reported

Owner/Operator Indicator:	Owner
Owner/Operator Name:	VIP BUILDERS LLC
Legal Status:	Private
Date Became Current:	20040323
Date Ended Current:	Not reported
Owner/Operator Address:	C/O CORAL REALTY LLC
Owner/Operator City,State,Zip:	NEW YORK, NY 10013
Owner/Operator Telephone:	Not reported
Owner/Operator Telephone Ext:	Not reported
Owner/Operator Fax:	Not reported
Owner/Operator Email:	Not reported

Owner/Operator Indicator:	Owner
Owner/Operator Name:	VIP BUILDERS LLC
Legal Status:	Private
Date Became Current:	20040323
Date Ended Current:	Not reported
Owner/Operator Address:	C/O CORAL REALTY LLC
Owner/Operator City,State,Zip:	NEW YORK, NY 10013
Owner/Operator Telephone:	Not reported
Owner/Operator Telephone Ext:	Not reported
Owner/Operator Fax:	Not reported
Owner/Operator Email:	Not reported

Map ID  
Direction  
Distance  
Elevation

MAP FINDINGS

Site

Database(s)

EDR ID Number  
EPA ID Number

**CHEM TURA (Continued)**

**1001485652**

Owner/Operator Indicator: Operator  
Owner/Operator Name: VIP BUILDERS LLC  
Legal Status: Private  
Date Became Current: 20040323  
Date Ended Current: Not reported  
Owner/Operator Address: Not reported  
Owner/Operator City,State,Zip: Not reported  
Owner/Operator Telephone: Not reported  
Owner/Operator Telephone Ext: Not reported  
Owner/Operator Fax: Not reported  
Owner/Operator Email: Not reported

Owner/Operator Indicator: Operator  
Owner/Operator Name: WITCO CORP  
Legal Status: Private  
Date Became Current: Not reported  
Date Ended Current: Not reported  
Owner/Operator Address: 1 AMERICAN LANE  
Owner/Operator City,State,Zip: GREENWICH, CT 06831-2559  
Owner/Operator Telephone: 203-552-2000  
Owner/Operator Telephone Ext: Not reported  
Owner/Operator Fax: Not reported  
Owner/Operator Email: Not reported

Owner/Operator Indicator: Owner  
Owner/Operator Name: WITCO CORP  
Legal Status: Private  
Date Became Current: Not reported  
Date Ended Current: Not reported  
Owner/Operator Address: 1 AMERICAN LANE  
Owner/Operator City,State,Zip: GREENWICH, CT 06831-2559  
Owner/Operator Telephone: 203-552-2000  
Owner/Operator Telephone Ext: Not reported  
Owner/Operator Fax: Not reported  
Owner/Operator Email: Not reported

Owner/Operator Indicator: Owner  
Owner/Operator Name: WITCO CORP  
Legal Status: Private  
Date Became Current: Not reported  
Date Ended Current: Not reported  
Owner/Operator Address: 1 AMERICAN LANE  
Owner/Operator City,State,Zip: GREENWICH, CT 06831-2559  
Owner/Operator Telephone: 203-552-2000  
Owner/Operator Telephone Ext: Not reported  
Owner/Operator Fax: Not reported  
Owner/Operator Email: Not reported

Historic Generators:

Receive Date: 20060101  
Handler Name: WITCO CORP  
Federal Waste Generator Description: Not a generator, verified  
State District Owner: NY  
Large Quantity Handler of Universal Waste: No  
Recognized Trader Importer: No  
Recognized Trader Exporter: No  
Spent Lead Acid Battery Importer: No

Map ID  
Direction  
Distance  
Elevation

MAP FINDINGS

Site

Database(s)

EDR ID Number  
EPA ID Number

**CHEM TURA (Continued)**

**1001485652**

Spent Lead Acid Battery Exporter:	No
Current Record:	No
Non Storage Recycler Activity:	Not reported
Electronic Manifest Broker:	Not reported
Receive Date:	20070101
Handler Name:	WITCO CORP
Federal Waste Generator Description:	Not a generator, verified
State District Owner:	NY
Large Quantity Handler of Universal Waste:	No
Recognized Trader Importer:	No
Recognized Trader Exporter:	No
Spent Lead Acid Battery Importer:	No
Spent Lead Acid Battery Exporter:	No
Current Record:	No
Non Storage Recycler Activity:	Not reported
Electronic Manifest Broker:	Not reported
Receive Date:	20121015
Handler Name:	CHEM TURA
Federal Waste Generator Description:	Not a generator, verified
State District Owner:	NY
Large Quantity Handler of Universal Waste:	No
Recognized Trader Importer:	No
Recognized Trader Exporter:	No
Spent Lead Acid Battery Importer:	No
Spent Lead Acid Battery Exporter:	No
Current Record:	Yes
Non Storage Recycler Activity:	Not reported
Electronic Manifest Broker:	Not reported
Receive Date:	19981127
Handler Name:	WITCO CORP
Federal Waste Generator Description:	Conditionally Exempt Small Quantity Generator
State District Owner:	NY
Large Quantity Handler of Universal Waste:	No
Recognized Trader Importer:	No
Recognized Trader Exporter:	No
Spent Lead Acid Battery Importer:	No
Spent Lead Acid Battery Exporter:	No
Current Record:	No
Non Storage Recycler Activity:	Not reported
Electronic Manifest Broker:	Not reported
Receive Date:	20010101
Handler Name:	CK WITCO CORPORATION
Federal Waste Generator Description:	Large Quantity Generator
State District Owner:	NY
Large Quantity Handler of Universal Waste:	No
Recognized Trader Importer:	No
Recognized Trader Exporter:	No
Spent Lead Acid Battery Importer:	No
Spent Lead Acid Battery Exporter:	No
Current Record:	No
Non Storage Recycler Activity:	Not reported
Electronic Manifest Broker:	Not reported



Map ID  
Direction  
Distance  
Elevation

MAP FINDINGS

Site

Database(s)

EDR ID Number  
EPA ID Number

**CHEM TURA (Continued)**

**1001485652**

Receive Date: 20120718  
Handler Name: CHEM TURA  
Federal Waste Generator Description: Large Quantity Generator  
State District Owner: NY  
Large Quantity Handler of Universal Waste: No  
Recognized Trader Importer: No  
Recognized Trader Exporter: No  
Spent Lead Acid Battery Importer: No  
Spent Lead Acid Battery Exporter: No  
Current Record: No  
Non Storage Recycler Activity: Not reported  
Electronic Manifest Broker: Not reported

List of NAICS Codes and Descriptions:

NAICS Code: 32511  
NAICS Description: PETROCHEMICAL MANUFACTURING  
  
NAICS Code: 56291  
NAICS Description: REMEDIATION SERVICES

Facility Has Received Notices of Violation:

Found Violation: No  
Agency Which Determined Violation: Not reported  
Violation Short Description: Not reported  
Date Violation was Determined: Not reported  
Actual Return to Compliance Date: Not reported  
Return to Compliance Qualifier: Not reported  
Violation Responsible Agency: Not reported  
Scheduled Compliance Date: Not reported  
Enforcement Identifier: Not reported  
Date of Enforcement Action: Not reported  
Enforcement Responsible Agency: Not reported  
Enforcement Docket Number: Not reported  
Enforcement Attorney: Not reported  
Corrective Action Component: Not reported  
Appeal Initiated Date: Not reported  
Appeal Resolution Date: Not reported  
Disposition Status Date: Not reported  
Disposition Status: Not reported  
Disposition Status Description: Not reported  
Consent/Final Order Sequence Number: Not reported  
Consent/Final Order Respondent Name: Not reported  
Consent/Final Order Lead Agency: Not reported  
Enforcement Type: Not reported  
Enforcement Responsible Person: Not reported  
Enforcement Responsible Sub-Organization: Not reported  
SEP Sequence Number: Not reported  
SEP Expenditure Amount: Not reported  
SEP Scheduled Completion Date: Not reported  
SEP Actual Date: Not reported  
SEP Defaulted Date: Not reported  
SEP Type: Not reported  
SEP Type Description: Not reported  
Proposed Amount: Not reported  
Final Monetary Amount: Not reported  
Paid Amount: Not reported

Map ID  
Direction  
Distance  
Elevation

MAP FINDINGS

Site

Database(s)

EDR ID Number  
EPA ID Number

**CHEM TURA (Continued)**

**1001485652**

Final Count: Not reported  
Final Amount: Not reported  
  
Found Violation: No  
Agency Which Determined Violation: Not reported  
Violation Short Description: Not reported  
Date Violation was Determined: Not reported  
Actual Return to Compliance Date: Not reported  
Return to Compliance Qualifier: Not reported  
Violation Responsible Agency: Not reported  
Scheduled Compliance Date: Not reported  
Enforcement Identifier: Not reported  
Date of Enforcement Action: Not reported  
Enforcement Responsible Agency: Not reported  
Enforcement Docket Number: Not reported  
Enforcement Attorney: Not reported  
Corrective Action Component: Not reported  
Appeal Initiated Date: Not reported  
Appeal Resolution Date: Not reported  
Disposition Status Date: Not reported  
Disposition Status: Not reported  
Disposition Status Description: Not reported  
Consent/Final Order Sequence Number: Not reported  
Consent/Final Order Respondent Name: Not reported  
Consent/Final Order Lead Agency: Not reported  
Enforcement Type: Not reported  
Enforcement Responsible Person: Not reported  
Enforcement Responsible Sub-Organization: Not reported  
SEP Sequence Number: Not reported  
SEP Expenditure Amount: Not reported  
SEP Scheduled Completion Date: Not reported  
SEP Actual Date: Not reported  
SEP Defaulted Date: Not reported  
SEP Type: Not reported  
SEP Type Description: Not reported  
Proposed Amount: Not reported  
Final Monetary Amount: Not reported  
Paid Amount: Not reported  
Final Count: Not reported  
Final Amount: Not reported

**Evaluation Action Summary:**

Evaluation Date: 19990412  
Evaluation Responsible Agency: EPA  
Found Violation: No  
Evaluation Type Description: COMPLIANCE EVALUATION INSPECTION ON-SITE  
Evaluation Responsible Person Identifier: R2AHJ  
Evaluation Responsible Sub-Organization: RCB  
Actual Return to Compliance Date: Not reported  
Scheduled Compliance Date: Not reported  
Date of Request: Not reported  
Date Response Received: Not reported  
Request Agency: Not reported  
Former Citation: Not reported  
  
Evaluation Date: 19990406  
Evaluation Responsible Agency: EPA

Map ID  
 Direction  
 Distance  
 Elevation

MAP FINDINGS

Site

Database(s)

EDR ID Number  
 EPA ID Number

**CHEM TURA (Continued)**

**1001485652**

Found Violation:	No
Evaluation Type Description:	COMPLIANCE EVALUATION INSPECTION ON-SITE
Evaluation Responsible Person Identifier:	R2THP
Evaluation Responsible Sub-Organization:	RCB
Actual Return to Compliance Date:	Not reported
Scheduled Compliance Date:	Not reported
Date of Request:	Not reported
Date Response Received:	Not reported
Request Agency:	Not reported
Former Citation:	Not reported

**AS313  
 SW  
 1/2-1  
 0.795 mi.  
 4196 ft.**

**K - KINGS COUNTY WORKS  
 55TH ST & 1ST AVE  
 BROOKLYN, NY 11220**

**NY SHWS S110748428  
 NY BROWNFIELDS N/A**

**Site 2 of 2 in cluster AS**

**Relative:  
 Higher**

SHWS:

**Actual:  
 24 ft.**

Name:	K - KINGS COUNTY WORKS
Address:	55TH ST & 1ST AVE
City,State,Zip:	BROOKLYN, NY 11220
Program:	HW
Site Code:	378989
Classification:	A
Region:	2
Acres:	7.500
HW Code:	224056
Record Add:	03/27/2007
Record Upd:	05/17/2021
Updated By:	JEBROWN

Site Description: "Location - The Kings County Manufactured Gas Plant (MGP) site is comprised of two contiguous parcels of land located on the east bank of the Bay Ridge Channel of the Upper New York Bay in Brooklyn, Kings County. The parcels are identified as 5400 1st Avenue and 5600 1st Avenue. The site is on the west side of 1st Avenue, near 54th Street. Site Features - The site is currently used for commercial/industrial purposes with warehouse buildings, a fuel oil storage facility and a power-generating station. The area between the buildings and other infrastructure is paved. Current Zoning/Use - The site is currently active and is zoned for industrial use. The surrounding parcels are currently used for a combination of both commercial and industrial uses. Past Use of the Site - The former MGP operated from 1904 until 1951. By 1970 all former MGP structures had been removed except for four fuel oil tanks and one gas holder that was converted into a fuel oil tank. In 1976 three meat distribution buildings were added to the property, which still exist today. At this time the fuel oil tanks and a power generating station were being operated by Con Edison. There are numerous spills relating to this activity on the site. One of the results of these spills was the installation of recovery wells for the collection of light non-aqueous phase liquid (LNAPL). These wells are currently being sampled on an annual basis. Site Geology and Hydrogeology - Fill material was encountered up to approximately 18 feet below ground surface. Fill material consists of fine to coarse sand with some silt, brick, metal fragments, concrete, cobbles and some clay. Underlying the fill was glacial outwash, fine to coarse gravel. Bedrock in the area is expected to be approximately 225 feet below ground surface. Groundwater is found at depths of 8 to

Map ID  
Direction  
Distance  
Elevation

MAP FINDINGS

Site

Database(s)

EDR ID Number  
EPA ID Number

**K - KINGS COUNTY WORKS (Continued)**

**S110748428**

25 feet below ground surface and is tidally influenced. The groundwater flow direction is to the west."

Env Problem: "Prior to Remediation- Based on previous investigations, there are both VOCs (BTEX) and SVOCs (PAHs) from numerous petroleum spills at the property, as well as from past MGP operations. These contaminants are present in both soil and groundwater. In 2018, several monitoring wells were sampled for PFAS and 1,4-dioxane as part of the Department's Emerging Contaminants initiative. Perfluorooctanoic acid (PFOA) was reported at concentrations up to 155 parts per trillion (ppt), exceeding the 10 ppt screening level for groundwater. Individual PFAS exceeding the 100 ppt screening level included Perfluorobutanoic Acid (PFBA) at a concentration of 2,940 ppt. Total PFAS, including PFOA and PFOS, were reported at concentrations up to 3,521 ppt, which is above the 500 ppt screening level for total PFAS in groundwater. "

Health Problem: "The NYSDOH will evaluate the potential for impacts to public health from exposure to site contaminants once sufficient information from the investigation of the site becomes available for review. "

Dump: False  
Structure: False  
Lagoon: False  
Landfill: False  
Pond: False  
Disp Start: Not reported  
Disp Term: Not reported  
Lat/Long: Not reported  
Dell: Not reported  
Record Add: 2013-09-20 14:12:00  
Record Upd: 2013-09-20 14:12:00  
Updated By: Idennist  
Own Op: Not reported  
Sub Type: Not reported  
Owner Name: Not reported  
Owner Company: Not reported  
Owner Address: Not reported  
Owner Addr2: Not reported  
Owner City,St,Zip: Not reported  
Owner Country: Not reported  
HW Code: 224056  
Waste Type: COAL TAR  
Waste Quantity: UNKNOWN  
Waste Code: Not reported  
Crossref ID: 1511770  
Cross Ref Type Code: 01  
Cross Ref Type: Spill No.  
Record Added Date: 2016-04-14 10:22:00  
Record Updated: 2016-04-14 10:22:00  
Updated By: HRAHMED

**BROWNFIELDS:**

Name: K - KINGS COUNTY WORKS  
Address: 55TH ST & 1ST AVE  
City,State,Zip: BROOKLYN, NY 11220  
Program: BCP  
Site Code: 58953  
Acres: 7.500  
HW Code: C224056

Map ID  
 Direction  
 Distance  
 Elevation

MAP FINDINGS

Site

Database(s)

EDR ID Number  
 EPA ID Number

**K - KINGS COUNTY WORKS (Continued)**

**S110748428**

SWIS: 2401  
 Town: New York City  
 Record Added Date: 04/30/2004  
 Record Updated Date: 12/07/2009  
 Update By: MOBARRIE  
 Site Description: "See Site 224056"  
 Env Problem: ""  
 Health Problem: ""  
 Dump: Not reported  
 Structure: Not reported  
 Lagoon: Not reported  
 Landfill: Not reported  
 Pond: Not reported  
 Disp Start: Not reported  
 Disp Term: Not reported  
 Lat/Long: Not reported  
 Dell: Not reported  
 Record Add: Not reported  
 Record Upd: Not reported  
 Updated By: Not reported  
 Own Op: 1  
 Sub Type: E  
 Owner Name: Not reported  
 Owner Company: KEYSpan  
 Owner Address: Not reported  
 Owner Addr2: Not reported  
 Owner City,St,Zip: NY  
 Owner Country: Unknown  
 HW Code: Not reported  
 Waste Type: Not reported  
 Waste Quantity: Not reported  
 Waste Code: Not reported  
 Crossref ID: Not reported  
 Cross Ref Type Code: Not reported  
 Cross Ref Type: Not reported  
 Record Added Date: Not reported  
 Record Updated: Not reported  
 Updated By: Not reported

**AT314**  
**NNE**  
**1/2-1**  
**0.821 mi.**  
**4336 ft.**

**CHEMTURA 633 COURT STREET**  
**633 COURT STREET**  
**BROOKLYN, NY 11231**  
**Site 3 of 3 in cluster AT**

**NY SHWS S113828311**  
**N/A**

**Relative:**  
**Higher**  
**Actual:**  
**7 ft.**

SHWS:  
 Name: CHEMTURA 633 COURT STREET  
 Address: 633 COURT STREET  
 City,State,Zip: BROOKLYN, NY 11231  
 Program: HW  
 Site Code: 443256  
 Classification: Significant threat to the public health or environment - action required.  
 Region: 2  
 Acres: 0.503  
 HW Code: 224146  
 Record Add: 12/10/2010  
 Record Upd: 11/01/2020

Map ID  
Direction  
Distance  
Elevation

MAP FINDINGS

Site

Database(s)

EDR ID Number  
EPA ID Number

**CHEMTURA 633 COURT STREET (Continued)**

**S113828311**

Updated By: SMQUANDT

Site Description: "Location: The site is located at 633 Court Street, Kings County, Brooklyn, New York within the Red Hook Industrial area of Brooklyn. The Site is located northeast of the Court Street and Halleck Street intersection. The site is immediately bordered to the south by Halleck Street and a National Grid truck facility, to the north by a paper street (Sigourney Street) and a petroleum cartage and storage (trucking) company. To the east there is small vacant lot and a warehouse. A recreational park (Red Hook Smith Recreational Park) is located directly across Court Street to the west of the site. Additionally, an oil terminal that is currently owned by Buckeye Partners, L.P. is located approximately one block to the south of the site. Site Features: The entire site is completely developed and covered with two connected adjoining buildings. The building's foundations are slab on grade concrete and there are no basements. These buildings were formerly used by Chemtura's predecessor companies for chemical manufacturing and chemical laboratory operations. Current Zoning and Land Use: The site is currently active, and is zoned M3-1 for industrial use, however this zoning designation allows for certain commercial uses. Several tenants occupy the site including a wholesale food and food product supply warehouse and offices. The M3-1 does not allow for residential use at this site. The surrounding parcels are currently used for a combination of commercial, light industrial and utility right-of-ways. The park located to the west is zoned residential and is used exclusively for recreational purposes. The nearest residential structure is approximately one-half miles to the north. Past Use of the Site: In 1904 the site was owned by Barrett Manufacturing and was used for the manufacturing of tar paper. Barrett Manufacturing Company is a predecessor company to Honeywell International, Inc. Tar tanks, storage tanks, stills, a pitch shed and an oil house were located on-site. In the 1940s Doran Manganese Bronze Company, Inc. Foundry & Machine Shop occupied the site. In the 1940s to 1950s, Argus Chemical Laboratory, a predecessor company to Chemtura, purchased and operated the site. Argus Chemical Laboratory was subsequently purchased by Witco (also a predecessor company to Chemtura) in the early 1960s. Under Argus and Witco ownership, the plant produced metallic-organic soaps and salts, barium stearates, phosphites and epoxy plasticizers. During the 1950s and 1960s, aluminum paste was produced in a process on the roof of one of the buildings. This production ceased in the late 1950s to early 1960s and all plant operations were relocated to a parcel of land located to the southwest of the 688 Site. The laboratory and offices remained at the 633 Site until approximately 1990 when these functions were relocated to 688 Court Street. Site Geology and Hydrogeology: The Site is improved with impervious surfaces (concrete foundation of an active commercial building) which precluded extensive subsurface investigations. However, it is known that the Site and the surrounding area is reclaimed water front from what is now known as the Gowanus Canal. This historic fill material was observed from 0 to 12 ft below the ground surface (bgs). The fill material consisted primarily of fine to coarse sand-sized particles with varying amounts of silt and miscellaneous debris (ash, slag, coal, wood, brick, concrete, etc.). Underlying the fill materials, a silt-clay layer was encountered. This layer has a relatively low permeability and is believed to continue laterally across the site. This layer is gray in color and is believed to be about eight-feet thick. The Site is

Map ID  
Direction  
Distance  
Elevation

MAP FINDINGS

Site

Database(s)

EDR ID Number  
EPA ID Number

**CHEMTURA 633 COURT STREET (Continued)**

**S113828311**

located approximately 400 feet west of the Gowanus Canal and ground water elevations ranges from approximately 3.5 to 6 feet bgs. Kings County lies within the Long Island aquifer system and overlies a sole-source aquifer. "

Env Problem:

"Nature and Extent of Contamination: Based on investigations conducted to date, the primary contaminants of concern at the site include toluene, ethylbenzene, xylene, semi-volatile organic compounds (SVOCs)/polycyclic aromatic hydrocarbons (PAHs), phenol, and metals. Soil: The VOCs toluene, ethylbenzene and xylene are found in soil from the surface to the water table. Benzene is found at 13 parts per million (ppm) at the center of the site and at 15 ppm at southern boundary of the site. This contamination is above the groundwater protection soil cleanup objective (SCO) of 0.06 parts per million (ppm) for benzene. PAHs are found throughout site soil. Benzo(a)pyrene is found in concentrations up to 62 ppm which is above the protection of groundwater SCO of 22 ppm. Metals are found throughout site soil. Lead was as high as 618 ppm, barium was found up to 590 ppm, cadmium was found up to 340 ppm, arsenic was found as high as 14.6 ppm and mercury was found as high as 2.4 ppm. Groundwater: Toluene, ethylbenzene, xylene, naphthalene and benzene are found in groundwater at concentrations up to 240, 300, 530, 3,000 and 48 parts per billion (ppb), respectively which are all above the groundwater standards of 5, 5, 5, 10 and 1 ppb, respectively. SVOCs pyrene and naphthalene are found in groundwater at concentrations up to 200 and 6,400 ppb, respectively, which are above the groundwater guidance values of 50 and 10 ppb, respectively. Soil Vapor: Two rounds of sub-slab soil vapor sampling were performed. Based on the results DOH indicated that no further sampling or mitigation would be required."

Health Problem:

"Direct contact with contaminants in the soil is unlikely because the majority of the site is covered with buildings and pavement. Contaminated groundwater at the site is not used for drinking or other purposes and the site is served by a public water supply that obtains water from a different source not affected by this contamination. Volatile organic compounds in the groundwater may move into the soil vapor (air spaces within the soil), which in turn may move into overlying buildings and affect the indoor air quality. This process, which is similar to the movement of radon gas from the subsurface into the indoor air of buildings, is referred to as soil vapor intrusion. Sampling indicates soil vapor intrusion is not a concern for existing on-site buildings. An evaluation of the potential for soil vapor intrusion is recommended for any future on-site buildings. Surrounding properties are in various cleanup programs and the potential for soil vapor intrusion at those sites will be evaluated separately."

Dump: False  
Structure: False  
Lagoon: False  
Landfill: False  
Pond: False  
Disp Start: Not reported  
Disp Term: Not reported  
Lat/Long: Not reported  
Dell: Not reported  
Record Add: 2013-02-15 16:10:00  
Record Upd: 2013-04-22 12:46:00  
Updated By: KPSARNOW

Map ID  
Direction  
Distance  
Elevation

MAP FINDINGS

Site

Database(s)

EDR ID Number  
EPA ID Number

**CHEMTURA 633 COURT STREET (Continued)**

**S113828311**

Own Op: 1  
Sub Type: NNN  
Owner Name: Alan Hertz  
Owner Company: Alan B. Hertz, P.C.  
Owner Address: 934 East 19th Street  
Owner Addr2: Not reported  
Owner City,St,Zip: Brooklyn, NY 11230  
Owner Country: United States of America  
HW Code: 224146  
Waste Type: PHENANTHRENE  
Waste Quantity: UNKNOWN  
Waste Code: Not reported  
HW Code: 224146  
Waste Type: ETHYLBENZENE  
Waste Quantity: UNKNOWN  
Waste Code: Not reported  
HW Code: 224146  
Waste Type: PYRENE  
Waste Quantity: UNKNOWN  
Waste Code: Not reported  
HW Code: 224146  
Waste Type: LEAD  
Waste Quantity: UNKNOWN  
Waste Code: Not reported  
HW Code: 224146  
Waste Type: NAPHTHALENE  
Waste Quantity: UNKNOWN  
Waste Code: Not reported  
HW Code: 224146  
Waste Type: ANTHRACENE  
Waste Quantity: UNKNOWN  
Waste Code: Not reported  
HW Code: 224146  
Waste Type: ACENAPHTHENE  
Waste Quantity: UNKNOWN  
Waste Code: Not reported  
HW Code: 224146  
Waste Type: ACENAPHTHENE  
Waste Quantity: UNKNOWN  
Waste Code: Not reported  
HW Code: 224146  
Waste Type: ARSENIC  
Waste Quantity: UNKNOWN  
Waste Code: Not reported  
HW Code: 224146  
Waste Type: POLYCHLORINATED BIPHENYLS (PCB)  
Waste Quantity: UNKNOWN  
Waste Code: Not reported  
HW Code: 224146  
Waste Type: BENZO(B)FLUORANTHENE  
Waste Quantity: UNKNOWN  
Waste Code: Not reported  
HW Code: 224146  
Waste Type: Chrysene  
Waste Quantity: UNKNOWN  
Waste Code: Not reported  
HW Code: 224146



Map ID  
Direction  
Distance  
Elevation

MAP FINDINGS

Site

Database(s)

EDR ID Number  
EPA ID Number

**CHEMTURA 633 COURT STREET (Continued)**

**S113828311**

Waste Type: CADMIUM  
Waste Quantity: UNKNOWN  
Waste Code: Not reported  
HW Code: 224146  
Waste Type: BENZENE  
Waste Quantity: UNKNOWN  
Waste Code: Not reported  
HW Code: 224146  
Waste Type: XYLENE (MIXED)  
Waste Quantity: UNKNOWN  
Waste Code: Not reported  
HW Code: 224146  
Waste Type: MERCURY  
Waste Quantity: UNKNOWN  
Waste Code: Not reported  
HW Code: 224146  
Waste Type: BENZO(A)PYRENE  
Waste Quantity: UNKNOWN  
Waste Code: Not reported  
HW Code: 224146  
Waste Type: TOLUENE  
Waste Quantity: UNKNOWN  
Waste Code: Not reported  
HW Code: 224146  
Waste Type: VINYL CHLORIDE  
Waste Quantity: UNKNOWN  
Waste Code: Not reported  
HW Code: 224146  
Waste Type: BARIUM  
Waste Quantity: UNKNOWN  
Waste Code: Not reported  
HW Code: 224146  
Waste Type: ACETONE  
Waste Quantity: UNKNOWN  
Waste Code: Not reported  
HW Code: 224146  
Waste Type: PHENOL  
Waste Quantity: UNKNOWN  
Waste Code: Not reported  
Crossref ID: V00249  
Cross Ref Type Code: 04  
Cross Ref Type: VCP Site ID  
Record Added Date: 2012-12-28 15:59:00  
Record Updated: 2012-12-28 15:59:00  
Updated By: KPSARNOW  
Crossref ID: C224215  
Cross Ref Type Code: 22  
Cross Ref Type: BCP Site ID  
Record Added Date: 2015-05-11 11:02:00  
Record Updated: 2015-05-11 11:02:00  
Updated By: CHPOST

MAP FINDINGS

Map ID  
Direction  
Distance  
Elevation

Site

Database(s)

EDR ID Number  
EPA ID Number

315  
NNE  
1/2-1  
0.837 mi.  
4422 ft.

182 SIGOURNEY ST  
182 SIGOURNEY ST  
BROOKLYN, NY 11231

NY SHWS S117667764  
N/A

Relative:  
Higher  
Actual:  
8 ft.


SHWS:  
Name: 182 SIGOURNEY ST  
Address: 182 SIGOURNEY ST  
City,State,Zip: BROOKLYN, NY 11231  
Program: HW  
Site Code: 499845  
Classification: P  
Region: 2  
Acres: 0.290  
HW Code: 224197  
Record Add: 09/15/2014  
Record Upd: 11/04/2020  
Updated By: SMQUANDT

Site Description: "Location: The 182 Sigourney St. Site is a 0.87-acre site located in the Red Hook section of Brooklyn. The site consists of two parcels listed as Block 492, Lot 20 (628 Smith Street) and Block 492, Lot 15 (182 Sigourney Street) on NYC tax maps. The site is at the intersections of Halleck Street, Smith Street and Sigourney Streets. The site is approximately 200-300 feet west of the Gowanus Canal. Site Features: The site is current primarily covered with a multi-story brick building with courtyard parking accessible from Sigourney Street. Current Zoning and Land Use: The site is currently zoned and M-1 (industrial) and is actively used for commercial and industrial operations. Historical Use: The properties that make up this site were part of a large tar paper manufacturing facility. A 1904 Sanborn Insurance Map depicts coal tar products, asphalt tanks and various oil tanks (including a 14,000-gallon underground tank). The Sanborn Map indicates that this property was operated by Barrett Manufacturing Company. The facility extended from Court Street to the Gowanus Canal. Site Geology and Hydrogeology: Based on geological information at an adjacent site, the groundwater at this property is anticipated to be approximately 5 feet bgs. Groundwater flow is anticipated to flow toward the Gowanus Canal traveling east and/or southeast. Much of this area is reclaimed water front property with fill material anticipated to exist from 0 to 12 feet bgs. A gray colored, discontinuous clayey layer (former base of the Gowanus Canal) is also anticipated beneath the fill material with a thickness varying up to eight feet."

Env Problem: "Investigations at adjacent properties indicate tar-like source material, light non-aqueous phase liquid (LNAPL) and petroleum VOCs are present in the soil and at the soil/groundwater interface. Downgradient and to the east of this potential site is the Red Hook Smith Street Brownfield Cleanup Program (volunteer) site (C224163) where tar-like material, metals, VOCs and SVOCs were identified. West of this potential site is the 633 Court St. (Chemtura #224146) site and the Red Hook Smith Recreation Area; tar-like material has been identified in each of these locations. A portion of the Red Hook Smith Street BCP and the 633 Court Street (Chemtura) property were both previously part of the former Barrett Manufacturing property. To the south is a State Superfund P-site (224196) where tar boils have been identified on site, which was initially Mica Roofing Company. Investigation of this site is warranted."

Health Problem: "As information for this site becomes available, it will be reviewed

Map ID  
Direction  
Distance  
Elevation



Site

Database(s)

EDR ID Number  
EPA ID Number

**182 SIGOURNEY ST (Continued)**

**S117667764**

by the NYSDOH to determine if site contamination presents public health exposure concerns."

Dump: Not reported  
Structure: Not reported  
Lagoon: Not reported  
Landfill: Not reported  
Pond: Not reported  
Disp Start: Not reported  
Disp Term: Not reported  
Lat/Long: Not reported  
Dell: Not reported  
Record Add: Not reported  
Record Upd: Not reported  
Updated By: Not reported  
Own Op: 1  
Sub Type: NNN  
Owner Name: Jerrold Lerner  
Owner Company: Magrill Bros, Inc.  
Owner Address: 247 W. 16th Street  
Owner Addr2: Not reported  
Owner City,St,Zip: New York, NY 10011-6065  
Owner Country: United States of America  
Own Op: 1  
Sub Type: NNN  
Owner Name: Not reported  
Owner Company: 610 Smith St. Corp.  
Owner Address: 111 John St. Rm 312  
Owner Addr2: Not reported  
Owner City,St,Zip: New York, NY 10038-3135  
Owner Country: United States of America  
HW Code: Not reported  
Waste Type: Not reported  
Waste Quantity: Not reported  
Waste Code: Not reported  
Crossref ID: Not reported  
Cross Ref Type Code: Not reported  
Cross Ref Type: Not reported  
Record Added Date: Not reported  
Record Updated: Not reported  
Updated By: Not reported

316  
NE  
1/2-1  
0.841 mi.  
4441 ft.

**RED HOOK SMITH STREET  
627 SMITH ST.  
BROOKLYN, NY 11231**

**NY SHWS S112818546  
NY BROWNFIELDS N/A**

**Relative:  
Lower  
Actual:  
1 ft.**

SHWS:  
Name: FORMER BARRETT MANUFACTURING CO.  
Address: 627 SMITH ST.  
City,State,Zip: BROOKLYN, NY 11231  
Program: HW  
Site Code: 466165  
Classification: N  
Region: 2  
Acres: 1.040  
HW Code: 224163  
Record Add: 07/06/2012

Map ID  
Direction  
Distance  
Elevation

MAP FINDINGS

Site

Database(s)

EDR ID Number  
EPA ID Number

**RED HOOK SMITH STREET (Continued)**

**S112818546**

Record Upd: 05/24/2013  
Updated By: BXANDERS  
Site Description: "See site C224163 Location: The 45,400 square foot site is located at 627-641 Smith Street in the Borough of Brooklyn, Kings County, NY in an urban area. Site Features: The Site currently consists of a vacant 1-story warehouse and an asphalt-paved parking lot. The site warehouse is connected to the warehouse on the lot to the south. Current Zoning/Use(s): The site is currently zoned as M3-1 (manufacturing). Historical Use(s): The Site was occupied by Barrett Manufacturing Company, Storage and Shipping in the early 1900s. Later, Colonial Sand and Stone Company occupied the site in the 1950s. Black Diamond Cargo Line and Pittston Stevedoring Storage occupied the Site from the early 1960's to the 1990s. The original occupant, Barrett Manufacturing, utilized nine coal tar storage tanks and two gasoline underground storage tanks (USTs) as part of their production of coal tar and roofing material. Additionally, Barrett Manufacturing operations occupied the entire city block west of the site (Block 492). Block 492 currently consists of three Lots: Lot 1, Lot 15, Lot 20. Block 492, Lot 1 is a State Superfund Site: Chemtura 633 Court Street ID No. 224146. Site Geology and Hydrogeology: Soil borings conducted between 2005 and 2012 indicate there are alternating layers of sand and dense clay. Two to four separate aquifers are present at the site, separated by clay confining layers. Groundwater is present at a depth of 2 ? 4 feet below grade."  
Env Problem: "See site C224163 Nature and Extent of Contamination: Soil ? Coal tar related VOCs and SVOCs are present above Unrestricted Use SCOs. These include naphthalene (7,700 mg/kg), benzo(a)anthracene (280 mg/kg), benzo(a)pyrene (250 mg/kg), and benzo(b)fluoranthene (190 mg/kg). Contaminated soil is present on-site in the vicinity of the former tar storage tanks, and extends to the eastern property boundary, which is bordered by the Gowanus Canal. Additionally, the area of contaminated soil extends off-site to the south, and upgradient to the west. High soil VOCs and SVOCs upgradient and adjacent to Block 492 indicate that Block 492 may be a source of coal tar related VOCs and SVOCs. Groundwater ? VOCs and SVOCs are present above Class GA Standard in twenty monitoring wells. The groundwater plume has not been delineated to the south or to the west.VOC and SVOC contamination extends to the eastern property boundary, which is bordered by the Gowanus Canal. Napthalene is present at a concentration of up to 17,000 ug/l. Benzene is present at a maximum concentration of 11,000 ug/l. Toluene is present at a concentration of up to 7,300 ug/l. Soil Vapor ? Soil vapor samples have not been collected. Significant Threat: No evaluation has been made thus far to determine if the contaminants represent an environmental significant threat."  
Health Problem: ""  
Dump: Not reported  
Structure: Not reported  
Lagoon: Not reported  
Landfill: Not reported  
Pond: Not reported  
Disp Start: Not reported  
Disp Term: Not reported  
Lat/Long: Not reported  
Dell: Not reported  
Record Add: Not reported  
Record Upd: Not reported

Map ID  
Direction  
Distance  
Elevation

MAP FINDINGS

Site

Database(s)

EDR ID Number  
EPA ID Number

**RED HOOK SMITH STREET (Continued)**

**S112818546**

Updated By: Not reported  
Own Op: 1  
Sub Type: E  
Owner Name: c/o Crown Acquisitions, Inc.  
Owner Company: Red Hook Developers Holdings, LLC  
Owner Address: 362 Fifth Avenue  
Owner Addr2: Suite 1201  
Owner City,St,Zip: New York, NY 10001  
Owner Country: United States of America  
Own Op: 1  
Sub Type: E  
Owner Name: Not reported  
Owner Company: CF Smith, LLC  
Owner Address: 404 Fifth Avenue  
Owner Addr2: 5th Floor  
Owner City,St,Zip: New York, NY 10018  
Owner Country: United States of America  
HW Code: Not reported  
Waste Type: Not reported  
Waste Quantity: Not reported  
Waste Code: Not reported  
Crossref ID: Not reported  
Cross Ref Type Code: Not reported  
Cross Ref Type: Not reported  
Record Added Date: Not reported  
Record Updated: Not reported  
Updated By: Not reported

**BROWNFIELDS:**

Name: RED HOOK SMITH STREET  
Address: 627 SMITH ST.  
City,State,Zip: BROOKLYN, NY 11231  
Program: BCP  
Site Code: 476652  
Acres: 1.960  
HW Code: C224163  
SWIS: 2401  
Town: New York City  
Record Added Date: 12/12/2012  
Record Updated Date: 09/09/2021  
Update By: SMQUANDT  
Site Description:

"Location: The 1.96-acre site is located in an urban area of Brooklyn. The site is bounded by Smith Street to the west, the Gowanus Canal to the east and south, and an industrial property to the north. Site Features: Two tax parcels comprise the site: Block 493, Lot 1 and Block 495, Lot 1. The site includes approximately 750-linear feet of waterfront along the Gowanus Canal at the mouth of the Gowanus Bay. The site was formerly developed with a one-story warehouse that was demolished in 2018, leaving the site vacant with asphalt and concrete surfaces. Current Zoning and Land Use(s): The site is zoned M-3, heavy manufacturing which also allows certain retail and commercial uses. Past Use of the Site: Barrett Manufacturing occupied Block 493 (northern area of the site) circa 1900 to 1940 and utilized nine coal tar storage tanks as part of their production of coal tar and roofing material. The facility also extended to the west of the site (hydraulically up-gradient). After Barrett Manufacturing sold the property in the 1950s, two gasoline

Map ID  
Direction  
Distance  
Elevation

MAP FINDINGS

Site

Database(s)

EDR ID Number  
EPA ID Number

RED HOOK SMITH STREET (Continued)

S112818546

underground storage tanks (USTs) were installed on the property. Various manufacturing and storage companies occupied Block 495 (southern part of the site) including: an ice company in the early 1900s; a dock and seaboard storage company from approximately 1930 to 1950; and a cargo line and storage company from the late 1960s to the 1990s. Site Geology and Hydrogeology: Site topography is relatively flat, gently sloping downward to the east-southeast towards the Gowanus Canal. The site is underlain by historic urban fill that extends to approximately 12 feet below grade surface (bgs). The historic fill generally consisted of sand, silt, clay, gravel, cobbles, with wood and brick fragments, cinder, and ash. A native clay lens containing some organic material was identified at varying depths (12 to 14 feet bgs). Native fine sand and silt were identified beneath the clay to a depth of 50-feet bgs. Bedrock was not encountered during this investigation. The depth to groundwater is approximately five feet below the ground surface and flows to the east-southeast towards the Gowanus Canal."

Env Problem:

"Nature and Extent of Contamination: Soil and groundwater were analyzed for volatile organic compounds (VOCs), semi-volatile organic compounds (SVOCs), metals, polychlorinated biphenyls (PCBs), and pesticides. Groundwater samples were also analyzed for per- and polyfluoroalkyl substances (PFAS). Soil vapor was analyzed for VOCs. The primary contaminants of concern are coal tar in soil and floating on the groundwater, SVOCs (total) and naphthalene in soil and naphthalene in groundwater. Soil: The primary soil contamination concern is the presence of coal tar and tar-like material across the site and to a maximum depth of 48 feet below ground surface (bgs). Grossly-impacted soils were observed in a soil boring, in both historic fill from 10-12 feet bgs and native material from 30 to 48 feet bgs, as well as a monitoring well boring from 6 to 27 feet bgs. In addition to the coal tar, SVOCs were detected to a depth of 5 to 6 feet bgs at levels exceeding commercial use soil cleanup objectives (CSCOs) and/or protection of groundwater soil cleanup objectives (PGWSCOs), where applicable, including: total SVOCs up to 18,518 parts per million (ppm), naphthalene up to 7,500 ppm (CSCO 500 ppm and PGWSCO 12 ppm), benzo(a)anthracene up to 31 ppb (CSCO 5.6 ppm), benzo(a)pyrene up to 74 ppm (CSCO 1 ppm), benzo(b)fluoranthene up to 71 ppm (CSCO 5.6 ppm and PGWSCO 1.7 ppm), and indeno(1,2,3-cd)pyrene up to 32 ppm (CSCO 5.6 ppm and PGWSCO 8.2 ppm). One VOC, 1,2,4-trimethylbenzene, was detected in two locations at 210 ppm and 270 ppm, above its CSCO of 190 ppm. Metals were detected at levels exceeding CSCOs to a depth of 6 feet bgs as follows: lead up to 15,000 ppm (CSCO 1,000 ppm) and copper up to 2,600 ppm (CSCO 270 ppm). No PCBs or pesticides were detected in soil above CSCOs. Site-related soil impacts may be migrating off-site. Groundwater: Coal tar was encountered beginning near the ground surface and extending well into groundwater, located at approximately 5 feet bgs, to a maximum depth of 47 feet bgs. VOCs detected above Class GA Ambient Water Quality Standard (AWQS) include: benzene up to 550 parts per billion (ppb) (AWQS is 1 ppb), ethylbenzene up to 1,400 ppb (AWQS is 5 ppb), toluene up to 1,500 ppb (AWQS is 5 ppb), total xylene up to 3,200 ppb (AWQS is 5 ppb), and 1,2,4-trimethylbenzene up to 41 ppb (AWQS 5 ppb).. The following SVOCs were detected above AWQS: naphthalene up to 13,000 ppb (AWQS is 10 ppb), phenol up to 200 ppb (AWQS is 1 ppb), acenaphthene up to 500 ppb (AWQS is 20 ppb), 2,4-dimethylphenol up to 1,100 ppb (AWQS is 50 ppb), anthracene up to 82 ppb (AWQS is 50 ppb), benzo(b)fluoranthene up to 0.3 ppb (AWQS is

Map ID  
Direction  
Distance  
Elevation

MAP FINDINGS

Site

Database(s)

EDR ID Number  
EPA ID Number

RED HOOK SMITH STREET (Continued)

S112818546

0.002 ppb), benzo(k)fluoranthene up to 0.17 ppb (AWQS is 0.002 ppb), bis(2-ethylhexyl)phthalate up to 7.2 ppb (AWQS is 5 ppb), chrysene up to 0.28 ppb (AWQS is 0.002 ppb), fluorene up to 260 ppb (AWQS is 50 ppb), indeno(1,2,3-cd) up to 0.17 ppb (AWQS is 0.002 ppb), and phenanthrene up to 190 ppb (AWQS is 50 ppb). For PFAS, perfluorooctanoic acid (PFOA) and perfluorooctanesulfonic acid (PFOS) were reported at concentrations up to 126 parts per trillion (ppt) and 41.4 ppt, respectively, exceeding the Maximum Contaminant Level (MCL) (drinking water standard) of 10 ppt each in groundwater. There are no public water supply wells within a half a mile and there is a municipal prohibition for use of groundwater at the site. PCBs, metals, and pesticides were not detected above AWQS in site groundwater. Site-related groundwater impacts may be migrating off-site. Soil Vapor: Fifteen soil vapor samples were collected from approximately two feet bgs and analyzed for VOCs. Results detected benzene, toluene, ethylbenzene and xylene (BTEX) a across the site up to 1,304 micrograms per cubic meter ( g/m3). The chlorinated VOC tetrachloroethene (PCE) was also detected up to 59.2 g/m3 but is not thought to be site related since PCE was not detected above standards in soil or groundwater at the site. The data do not indicate any off-site impacts in soil vapor related to this site."

Health Problem:

"Direct contact with contaminated soil is unlikely because the site is completely fenced, which restricts public access, and is covered by concrete. Contaminated groundwater at the site is not used for drinking or other purposes and the site is served by a public water supply that obtains water from a different source not affected by this contamination. Volatile organic compounds in soil vapor (air spaces within the soil), may move into buildings and affect the indoor air quality. This process, which is similar to the movement of radon gas from the subsurface into the indoor air of buildings, is referred to as soil vapor intrusion. The inhalation of site-related contaminants due to soil vapor intrusion does not represent a current concern because there are no buildings on-site, however the potential for indoor air impacts via the soil vapor intrusion pathway exists for any future occupied buildings. Sampling indicates soil vapor intrusion is not a concern for off-site structures."

Dump:	False
Structure:	True
Lagoon:	False
Landfill:	False
Pond:	False
Disp Start:	unknown
Disp Term:	unknown
Lat/Long:	Not reported
Dell:	Not reported
Record Add:	2013-10-25 15:30:00
Record Upd:	2016-08-18 15:11:00
Updated By:	CHPOST
Own Op:	6
Sub Type:	P03
Owner Name:	Emzon Shung
Owner Company:	Red Hook Developers Holdings, LLC
Owner Address:	1400 Broadway, 15th Floor
Owner Addr2:	Not reported
Owner City,St,Zip:	New York, NY 10018
Owner Country:	United States of America
Own Op:	Document Repository

Map ID  
Direction  
Distance  
Elevation

MAP FINDINGS

Site

Database(s)

EDR ID Number  
EPA ID Number

RED HOOK SMITH STREET (Continued)

S112818546

Sub Type:	NNN
Owner Name:	Not reported
Owner Company:	Brooklyn Public Library
Owner Address:	10 Grand Army Plaza
Owner Addr2:	Not reported
Owner City,St,Zip:	Brooklyn, NY 11238
Owner Country:	United States of America
Own Op:	1
Sub Type:	E
Owner Name:	Emzon Shung
Owner Company:	Red Hook Developers Holdings, LLC
Owner Address:	1400 Broadway
Owner Addr2:	15th Floor
Owner City,St,Zip:	New York, NY 10018
Owner Country:	United States of America
Own Op:	1
Sub Type:	E
Owner Name:	Not reported
Owner Company:	CF Smith, LLC
Owner Address:	404 Fifth Avenue
Owner Addr2:	5th Floor
Owner City,St,Zip:	New York, NY 10018
Owner Country:	United States of America
HW Code:	C224163
Waste Type:	creosote
Waste Quantity:	UNKNOWN
Waste Code:	Not reported
HW Code:	C224163
Waste Type:	tetrachloroethene (PCE)
Waste Quantity:	UNKNOWN
Waste Code:	Not reported
HW Code:	C224163
Waste Type:	lead
Waste Quantity:	UNKNOWN
Waste Code:	Not reported
HW Code:	C224163
Waste Type:	coal tar pitch volatiles
Waste Quantity:	UNKNOWN
Waste Code:	Not reported
HW Code:	C224163
Waste Type:	coal tar
Waste Quantity:	UNKNOWN
Waste Code:	Not reported
HW Code:	C224163
Waste Type:	ethylbenzene
Waste Quantity:	UNKNOWN
Waste Code:	Not reported
HW Code:	C224163
Waste Type:	xylene (mixed)
Waste Quantity:	UNKNOWN
Waste Code:	Not reported
HW Code:	C224163
Waste Type:	toluene
Waste Quantity:	UNKNOWN
Waste Code:	Not reported
HW Code:	C224163
Waste Type:	benzene



Map ID  
Direction  
Distance  
Elevation

MAP FINDINGS

Site

Database(s)

EDR ID Number  
EPA ID Number

**RED HOOK SMITH STREET (Continued)**

**S112818546**

Waste Quantity: UNKNOWN  
Waste Code: Not reported  
HW Code: C224163  
Waste Type: naphthalene  
Waste Quantity: UNKNOWN  
Waste Code: Not reported  
Crossref ID: 0500510  
Cross Ref Type Code: 01  
Cross Ref Type: Spill No.  
Record Added Date: 2012-12-12 16:08:00  
Record Updated: 2012-12-12 16:08:00  
Updated By: BXANDERS  
Crossref ID: 224197  
Cross Ref Type Code: 09  
Cross Ref Type: DEC Case No.  
Record Added Date: 2015-04-17 11:52:00  
Record Updated: 2015-04-17 11:52:00  
Updated By: CHPOST  
Crossref ID: C224163-03-13  
Cross Ref Type Code: 23  
Cross Ref Type: Agreement/Consent Order Number  
Record Added Date: 2020-02-10 08:53:00  
Record Updated: 2020-02-10 08:53:00  
Updated By: CHPOST  
Crossref ID: C224215  
Cross Ref Type Code: 22  
Cross Ref Type: BCP Site ID  
Record Added Date: 2015-05-11 11:00:00  
Record Updated: 2015-05-11 11:00:00  
Updated By: CHPOST

317  
SSW  
1/2-1  
0.852 mi.  
4496 ft.

**AMERICAN MACHINE AND FOUNDRY CO  
SECOND AVENUE AND 56TH STREET  
BROOKLYN, NY**

**FUSRAP 1016603370  
N/A**

**Relative:  
Higher  
Actual:  
36 ft.**

FUSRAP:  
Site Name: AMERICAN MACHINE AND FOUNDRY CO  
Site Id: NY.26  
Site Status: Eliminated from consideration under FUSRAP  
Designated Name: Not Designated  
Alternate Name: Lutheran Medical Center  
Location Street Address: SECOND AVENUE AND 56TH STREET  
Location City: BROOKLYN  
Location State: NY  
Location County: Not reported  
Evaluation Year: 1992  
Site Operations: 1951 - 1954 conducted metal fabrication operation on uranium and thorium metals.  
Site Disposition: Eliminated - Potential for contamination considered remote based on results of radiological monitoring and sampling and extensive renovation of the site  
Radioactive Materials Handled: Yes  
Primary Radioactive Materials Handled: Uranium and Thorium metal  
Radiological Survey(S): Yes  
Long Term Care Requirements: Not reported  
Historical Operations: Not reported

Map ID  
Direction  
Distance  
Elevation

MAP FINDINGS

Site

Database(s)

EDR ID Number  
EPA ID Number

**AMERICAN MACHINE AND FOUNDRY CO (Continued)**

**1016603370**

Website URL: [http://www.lm.doe.gov/Considered\\_Sites/American\\_Machine\\_and\\_Foundry\\_Co\\_-\\_NY\\_26](http://www.lm.doe.gov/Considered_Sites/American_Machine_and_Foundry_Co_-_NY_26)

**318**  
**NNE**  
**1/2-1**  
**0.906 mi.**  
**4782 ft.**

**FORMER COLUMBIA SMELTING**  
**98 LORRAINE STREET**  
**BROOKLYN, NY 11231**

**NY SHWS S121933837**  
**N/A**

**Relative:**  
**Higher**  
**Actual:**  
**14 ft.**

**SHWS:**

Name: FORMER COLUMBIA SMELTING  
Address: 98 LORRAINE STREET  
City,State,Zip: BROOKLYN, NY 11231  
Program: HW  
Site Code: 520660  
Classification: P  
Region: 2  
Acres: 4.170  
HW Code: 224231  
Record Add: 01/07/2016  
Record Upd: 03/03/2020  
Updated By: JHOCONNE

Site Description: "Location- The 4.17 acre site is located at 98 Lorraine Street in the Borough of Brooklyn, Kings County, NY in an urban area. Site Features - The Site currently consists of a portion of a public park (Red Hook Park) operated by the NYC Department of Parks and Recreation. This portion of the park contains 4 baseball fields (fields 5 through 8). Current Zoning and Land Use - The site is currently zoned as park land and is surrounded by other sections of Red Hook Park, as well as a large public housing development (Red Hook Houses). The site is bounded on the north by Lorraine Street and Red Hook Houses, to the east by Henry Street and Red Hook Park, to the south by Bay Street and Red Hook Park, and to the west by Hicks Street and multi-family residential buildings. Past Use of the Site - The site was occupied by a secondary lead smelter operated initially by Delevan Smelting and Refining Works and later by Columbia Smelting and Refining Works from at least 1929 to the late 1930s. By 1939 the smelting building was demolished. The site was redeveloped as part of Red Hook Park some time before 1947. Site Geology and Hydrogeology - Soil sampling has only been performed in the upper 2 feet of soil. Generally the soil consists of fill material. No groundwater samples were collected as part of the investigations to date; therefore depth to groundwater and groundwater flow direction are unknown. The nearest water body (Gowanus Bay) is located approximately 1200 feet to the southeast of the site."

Env Problem: "Nature and Extent of Contamination: In 2014, US EPA implemented an investigation in support of an emergency removal action. The data below is from the US EPA investigation. Soil In surface soil (0 to 1 below grade) the highest concentration of lead was 980 ppm as compared to the restricted residential soil cleanup objective (RRSCO) of 400 ppm. In the 1 to 6 interval, the highest concentration was 2400 ppm. At depth (6 to 24 below grade) the highest concentration was 5700 ppm on-site and 8300 ppm off-site to the south. Other metals including antimony, arsenic, iron, copper and tin were found in association with the lead. USEPA concluded that the ratios of the various metals to lead were indicative of the smelting process as opposed to exclusively being attributed to historic fill. Groundwater No groundwater samples have been collected. Soil Vapor No soil vapor

Map ID  
Direction  
Distance  
Elevation

MAP FINDINGS

Site

Database(s)

EDR ID Number  
EPA ID Number

**FORMER COLUMBIA SMELTING (Continued)**

**S121933837**

Health Problem: samples have been collected."  
"As information for this site becomes available, it will be reviewed by the NYSDOH to determine if site contamination presents public health exposure concerns."  
Dump: Not reported  
Structure: Not reported  
Lagoon: Not reported  
Landfill: Not reported  
Pond: Not reported  
Disp Start: Not reported  
Disp Term: Not reported  
Lat/Long: Not reported  
Dell: Not reported  
Record Add: Not reported  
Record Upd: Not reported  
Updated By: Not reported  
Own Op: 6  
Sub Type: C01  
Owner Name: Kay Zias  
Owner Company: New York City Department of Parks & Recreation  
Owner Address: The Olmsted Center  
Owner Addr2: Flushing Meadows-Corona Park  
Owner City,St,Zip: QUEENS, NY 11268  
Owner Country: United States of America  
Own Op: 1  
Sub Type: C01  
Owner Name: Not reported  
Owner Company: New York City Department of Parks & Recreation  
Owner Address: The Arsenal, Central Park  
Owner Addr2: 830 Fifth Avenue  
Owner City,St,Zip: New York, NY 10065  
Owner Country: United States of America  
HW Code: Not reported  
Waste Type: Not reported  
Waste Quantity: Not reported  
Waste Code: Not reported  
Crossref ID: Not reported  
Cross Ref Type Code: Not reported  
Cross Ref Type: Not reported  
Record Added Date: Not reported  
Record Updated: Not reported  
Updated By: Not reported

319  
NNW  
1/2-1  
0.977 mi.  
5156 ft.

**ATL BASIN IRON WORKS**  
**NO CITY, NY**

**FUDS 1024899307**  
**N/A**

**Relative:**  
**Lower**  
**Actual:**  
**2 ft.**

FUDS:  
EPA Region: 2  
Installation ID: NY29799F130100  
Congressional District Number: 10  
Name: ATL BASIN IRON WORKS  
FUDS Number: C02NY0969  
City: NO CITY  
State: NY  
County: KINGS

Map ID  
 Direction  
 Distance  
 Elevation

MAP FINDINGS

Site

Database(s)

EDR ID Number  
 EPA ID Number

**ATL BASIN IRON WORKS (Continued)**

**1024899307**

<p>Object ID:          USACE Division:          USACE District:          Status:          Current Owner:            EMS Map Link:          Eligibility:          Has Projects:          NPL Status:          Property History:</p> <p>Project Required:          Feature Description:          Latitude:          Longitude:</p> <p>FUDS Detail as of Jan 2015:          Fiscal Year:          Federal Facility ID:          RAB:          NPL Status:          Description:</p> <p>History:</p> <p>CTC:          Current Program:          Future Program:          Institutional ID:</p>	<p>3571          NAD          New England District (NAE)          Properties with all projects at site closeout          STATE: STATE NEW YORK/NEW JERSEY PORT AUTHORITY, LEASING THE SITE TO A PRIVATE CAR DEALERSHIP.  <a href="https://fudsportal.usace.army.mil/ems/ems/inventory/map/map?id=59204">https://fudsportal.usace.army.mil/ems/ems/inventory/map/map?id=59204</a>          Eligible          Yes          Not on the NPL          The Atlantic Basin Iron Works was utilized by the Navy as a shipyard. There is no historical file available for this site.</p> <p>Yes          Not reported          40.675700999999997          -74.017899</p> <p>2013          NY9799F1301          Not reported          Not Listed          The 10.5-acre Atlantic Basin Iron Works is located in Brooklyn, New York. It was situated in the Erie Basin, adjacent to Conover Street and below Van Dyke Street. The Navy used the site as a shipyard. Abandoned tanks are present. Vehicles are currently stored on site.</p> <p>Between 1941 and 1942, the government obtained 10.50 acres fee by declaration of taking. On 25 October 1958, the General Services Administration accepted care of the site. In 1960, it conveyed the site to the New York/New Jersey Port Authority, which is the current owner.</p> <p>282.39999999999998          Not reported          Not reported          59204</p>
--	--

Count: 12 records.

ORPHAN SUMMARY

City	EDR ID	Site Name	Site Address	Zip	Database(s)
BROOKLYN	S113917066	BROOKLYN MILITARY OCEAN TERMINAL	2ND AVE BTWN 57TH, 65TH STREET	11232	NY SHWS
BROOKLYN	S105003695	USPS GOWANUS SITE, FORMER MGP METR	2ND AVENUE AND 12TH STREET	11215	NY VCP
BROOKLYN	S113916585	DAVIDSON PIPE SUPPLY COMPANY	3RD AVE & 37TH STREET		NY SHWS
BROOKLYN	S113922111	455 SMITH STREET (VICHAR, INC.)	5TH STREET & SMITH STREET TO G	11231	NY VCP
BROOKLYN	S126023554	PAERDEGAT BASIN NORTH	BOUNDED PAERDEGAT BASIN, SEAVI		NY SWF/LF
BROOKLYN	1003864070	CARROL GARDEN	CORNER OF 5TH AND SMITH STREET	11231	SEMS-ARCHIVE
BROOKLYN	1003864120	REAR BUSH TERMINAL BUILDING	END OF 47TH THRU 52ND STREET	11232	SEMS-ARCHIVE
BROOKLYN	S117269598	CONSTRUCTION	113 FLAT BUSH AVE EXT		NY LTANKS
BROOKLYN	1000407436	NORTHEAST MARINE TERMINAL CO INC	FOOT OF 39TH ST	11232	CORRACTS, RCRA NonGen / NLR
BROOKLYN	S126022660	CALVER VAUX/DRIER OFFERMAN	10 HUTCHINSON RIVER PKWY CROPS		NY SWF/LF
BROOKLYN	S105972442	HAMILTON AVENUE PIERS/19TH & 18TH	REAR OF 566 HAMILTON AVENUE	11232	NY SHWS
BROOKLYN	S113922162	DANGMAN PARK	SHEEPSHEAD BAY ROAD & WEST 5TH	11215	NY VCP

# GOVERNMENT RECORDS SEARCHED / DATA CURRENCY TRACKING

To maintain currency of the following federal and state databases, EDR contacts the appropriate governmental agency on a monthly or quarterly basis, as required.

**Number of Days to Update:** Provides confirmation that EDR is reporting records that have been updated within 90 days from the date the government agency made the information available to the public.

## **STANDARD ENVIRONMENTAL RECORDS**

### ***Lists of Federal NPL (Superfund) sites***

#### **NPL: National Priority List**

National Priorities List (Superfund). The NPL is a subset of CERCLIS and identifies over 1,200 sites for priority cleanup under the Superfund Program. NPL sites may encompass relatively large areas. As such, EDR provides polygon coverage for over 1,000 NPL site boundaries produced by EPA's Environmental Photographic Interpretation Center (EPIC) and regional EPA offices.

Date of Government Version: 10/20/2021	Source: EPA
Date Data Arrived at EDR: 11/05/2021	Telephone: N/A
Date Made Active in Reports: 11/29/2021	Last EDR Contact: 01/13/2022
Number of Days to Update: 24	Next Scheduled EDR Contact: 04/11/2022
	Data Release Frequency: Quarterly

#### **NPL Site Boundaries**

##### **Sources:**

EPA's Environmental Photographic Interpretation Center (EPIC)  
Telephone: 202-564-7333

EPA Region 1  
Telephone 617-918-1143

EPA Region 6  
Telephone: 214-655-6659

EPA Region 3  
Telephone 215-814-5418

EPA Region 7  
Telephone: 913-551-7247

EPA Region 4  
Telephone 404-562-8033

EPA Region 8  
Telephone: 303-312-6774

EPA Region 5  
Telephone 312-886-6686

EPA Region 9  
Telephone: 415-947-4246

EPA Region 10  
Telephone 206-553-8665

#### **Proposed NPL: Proposed National Priority List Sites**

A site that has been proposed for listing on the National Priorities List through the issuance of a proposed rule in the Federal Register. EPA then accepts public comments on the site, responds to the comments, and places on the NPL those sites that continue to meet the requirements for listing.

Date of Government Version: 10/20/2021	Source: EPA
Date Data Arrived at EDR: 11/05/2021	Telephone: N/A
Date Made Active in Reports: 11/29/2021	Last EDR Contact: 01/13/2022
Number of Days to Update: 24	Next Scheduled EDR Contact: 04/11/2022
	Data Release Frequency: Quarterly

#### **NPL LIENS: Federal Superfund Liens**

Federal Superfund Liens. Under the authority granted the USEPA by CERCLA of 1980, the USEPA has the authority to file liens against real property in order to recover remedial action expenditures or when the property owner received notification of potential liability. USEPA compiles a listing of filed notices of Superfund Liens.

# GOVERNMENT RECORDS SEARCHED / DATA CURRENCY TRACKING

Date of Government Version: 10/15/1991  
Date Data Arrived at EDR: 02/02/1994  
Date Made Active in Reports: 03/30/1994  
Number of Days to Update: 56

Source: EPA  
Telephone: 202-564-4267  
Last EDR Contact: 08/15/2011  
Next Scheduled EDR Contact: 11/28/2011  
Data Release Frequency: No Update Planned

## ***Lists of Federal Delisted NPL sites***

Delisted NPL: National Priority List Deletions

The National Oil and Hazardous Substances Pollution Contingency Plan (NCP) establishes the criteria that the EPA uses to delete sites from the NPL. In accordance with 40 CFR 300.425.(e), sites may be deleted from the NPL where no further response is appropriate.

Date of Government Version: 10/20/2021  
Date Data Arrived at EDR: 11/05/2021  
Date Made Active in Reports: 11/29/2021  
Number of Days to Update: 24

Source: EPA  
Telephone: N/A  
Last EDR Contact: 01/13/2022  
Next Scheduled EDR Contact: 04/11/2022  
Data Release Frequency: Quarterly

## ***Lists of Federal sites subject to CERCLA removals and CERCLA orders***

FEDERAL FACILITY: Federal Facility Site Information listing

A listing of National Priority List (NPL) and Base Realignment and Closure (BRAC) sites found in the Comprehensive Environmental Response, Compensation and Liability Information System (CERCLIS) Database where EPA Federal Facilities Restoration and Reuse Office is involved in cleanup activities.

Date of Government Version: 05/25/2021  
Date Data Arrived at EDR: 06/24/2021  
Date Made Active in Reports: 09/20/2021  
Number of Days to Update: 88

Source: Environmental Protection Agency  
Telephone: 703-603-8704  
Last EDR Contact: 12/29/2021  
Next Scheduled EDR Contact: 04/11/2022  
Data Release Frequency: Varies

SEMS: Superfund Enterprise Management System

SEMS (Superfund Enterprise Management System) tracks hazardous waste sites, potentially hazardous waste sites, and remedial activities performed in support of EPA's Superfund Program across the United States. The list was formerly known as CERCLIS, renamed to SEMS by the EPA in 2015. The list contains data on potentially hazardous waste sites that have been reported to the USEPA by states, municipalities, private companies and private persons, pursuant to Section 103 of the Comprehensive Environmental Response, Compensation, and Liability Act (CERCLA). This dataset also contains sites which are either proposed to or on the National Priorities List (NPL) and the sites which are in the screening and assessment phase for possible inclusion on the NPL.

Date of Government Version: 10/20/2021  
Date Data Arrived at EDR: 11/05/2021  
Date Made Active in Reports: 11/29/2021  
Number of Days to Update: 24

Source: EPA  
Telephone: 800-424-9346  
Last EDR Contact: 01/13/2022  
Next Scheduled EDR Contact: 04/25/2022  
Data Release Frequency: Quarterly

## ***Lists of Federal CERCLA sites with NFRAP***

SEMS-ARCHIVE: Superfund Enterprise Management System Archive

# GOVERNMENT RECORDS SEARCHED / DATA CURRENCY TRACKING

SEMS-ARCHIVE (Superfund Enterprise Management System Archive) tracks sites that have no further interest under the Federal Superfund Program based on available information. The list was formerly known as the CERCLIS-NFRAP, renamed to SEMS ARCHIVE by the EPA in 2015. EPA may perform a minimal level of assessment work at a site while it is archived if site conditions change and/or new information becomes available. Archived sites have been removed and archived from the inventory of SEMS sites. Archived status indicates that, to the best of EPA's knowledge, assessment at a site has been completed and that EPA has determined no further steps will be taken to list the site on the National Priorities List (NPL), unless information indicates this decision was not appropriate or other considerations require a recommendation for listing at a later time. The decision does not necessarily mean that there is no hazard associated with a given site; it only means that, based upon available information, the location is not judged to be potential NPL site.

Date of Government Version: 10/20/2021	Source: EPA
Date Data Arrived at EDR: 11/05/2021	Telephone: 800-424-9346
Date Made Active in Reports: 11/29/2021	Last EDR Contact: 01/13/2022
Number of Days to Update: 24	Next Scheduled EDR Contact: 04/25/2022
	Data Release Frequency: Quarterly

## ***Lists of Federal RCRA facilities undergoing Corrective Action***

CORRACTS: Corrective Action Report

CORRACTS identifies hazardous waste handlers with RCRA corrective action activity.

Date of Government Version: 09/13/2021	Source: EPA
Date Data Arrived at EDR: 09/15/2021	Telephone: 800-424-9346
Date Made Active in Reports: 10/12/2021	Last EDR Contact: 12/17/2021
Number of Days to Update: 27	Next Scheduled EDR Contact: 04/04/2022
	Data Release Frequency: Quarterly

## ***Lists of Federal RCRA TSD facilities***

RCRA-TSDF: RCRA - Treatment, Storage and Disposal

RCRAInfo is EPA's comprehensive information system, providing access to data supporting the Resource Conservation and Recovery Act (RCRA) of 1976 and the Hazardous and Solid Waste Amendments (HSWA) of 1984. The database includes selective information on sites which generate, transport, store, treat and/or dispose of hazardous waste as defined by the Resource Conservation and Recovery Act (RCRA). Transporters are individuals or entities that move hazardous waste from the generator offsite to a facility that can recycle, treat, store, or dispose of the waste. TSDFs treat, store, or dispose of the waste.

Date of Government Version: 09/13/2021	Source: Environmental Protection Agency
Date Data Arrived at EDR: 09/15/2021	Telephone: (212) 637-3660
Date Made Active in Reports: 10/12/2021	Last EDR Contact: 12/17/2021
Number of Days to Update: 27	Next Scheduled EDR Contact: 04/04/2022
	Data Release Frequency: Quarterly

## ***Lists of Federal RCRA generators***

RCRA-LQG: RCRA - Large Quantity Generators

RCRAInfo is EPA's comprehensive information system, providing access to data supporting the Resource Conservation and Recovery Act (RCRA) of 1976 and the Hazardous and Solid Waste Amendments (HSWA) of 1984. The database includes selective information on sites which generate, transport, store, treat and/or dispose of hazardous waste as defined by the Resource Conservation and Recovery Act (RCRA). Large quantity generators (LQGs) generate over 1,000 kilograms (kg) of hazardous waste, or over 1 kg of acutely hazardous waste per month.

Date of Government Version: 09/13/2021	Source: Environmental Protection Agency
Date Data Arrived at EDR: 09/15/2021	Telephone: (212) 637-3660
Date Made Active in Reports: 10/12/2021	Last EDR Contact: 12/17/2021
Number of Days to Update: 27	Next Scheduled EDR Contact: 04/04/2022
	Data Release Frequency: Quarterly



# GOVERNMENT RECORDS SEARCHED / DATA CURRENCY TRACKING

## RCRA-SQG: RCRA - Small Quantity Generators

RCRAInfo is EPA's comprehensive information system, providing access to data supporting the Resource Conservation and Recovery Act (RCRA) of 1976 and the Hazardous and Solid Waste Amendments (HSWA) of 1984. The database includes selective information on sites which generate, transport, store, treat and/or dispose of hazardous waste as defined by the Resource Conservation and Recovery Act (RCRA). Small quantity generators (SQGs) generate between 100 kg and 1,000 kg of hazardous waste per month.

Date of Government Version: 09/13/2021	Source: Environmental Protection Agency
Date Data Arrived at EDR: 09/15/2021	Telephone: (212) 637-3660
Date Made Active in Reports: 10/12/2021	Last EDR Contact: 12/17/2021
Number of Days to Update: 27	Next Scheduled EDR Contact: 04/04/2022
	Data Release Frequency: Quarterly

## RCRA-VSQG: RCRA - Very Small Quantity Generators (Formerly Conditionally Exempt Small Quantity Generators)

RCRAInfo is EPA's comprehensive information system, providing access to data supporting the Resource Conservation and Recovery Act (RCRA) of 1976 and the Hazardous and Solid Waste Amendments (HSWA) of 1984. The database includes selective information on sites which generate, transport, store, treat and/or dispose of hazardous waste as defined by the Resource Conservation and Recovery Act (RCRA). Very small quantity generators (VSQGs) generate less than 100 kg of hazardous waste, or less than 1 kg of acutely hazardous waste per month.

Date of Government Version: 09/13/2021	Source: Environmental Protection Agency
Date Data Arrived at EDR: 09/15/2021	Telephone: (212) 637-3660
Date Made Active in Reports: 10/12/2021	Last EDR Contact: 12/17/2021
Number of Days to Update: 27	Next Scheduled EDR Contact: 04/04/2022
	Data Release Frequency: Quarterly

## ***Federal institutional controls / engineering controls registries***

### LUCIS: Land Use Control Information System

LUCIS contains records of land use control information pertaining to the former Navy Base Realignment and Closure properties.

Date of Government Version: 07/12/2021	Source: Department of the Navy
Date Data Arrived at EDR: 08/06/2021	Telephone: 843-820-7326
Date Made Active in Reports: 10/22/2021	Last EDR Contact: 11/08/2021
Number of Days to Update: 77	Next Scheduled EDR Contact: 02/21/2022
	Data Release Frequency: Varies

### US ENG CONTROLS: Engineering Controls Sites List

A listing of sites with engineering controls in place. Engineering controls include various forms of caps, building foundations, liners, and treatment methods to create pathway elimination for regulated substances to enter environmental media or effect human health.

Date of Government Version: 08/23/2021	Source: Environmental Protection Agency
Date Data Arrived at EDR: 08/23/2021	Telephone: 703-603-0695
Date Made Active in Reports: 11/12/2021	Last EDR Contact: 11/18/2021
Number of Days to Update: 81	Next Scheduled EDR Contact: 03/06/2022
	Data Release Frequency: Varies

### US INST CONTROLS: Institutional Controls Sites List

A listing of sites with institutional controls in place. Institutional controls include administrative measures, such as groundwater use restrictions, construction restrictions, property use restrictions, and post remediation care requirements intended to prevent exposure to contaminants remaining on site. Deed restrictions are generally required as part of the institutional controls.

Date of Government Version: 08/23/2021	Source: Environmental Protection Agency
Date Data Arrived at EDR: 08/23/2021	Telephone: 703-603-0695
Date Made Active in Reports: 11/12/2021	Last EDR Contact: 11/19/2021
Number of Days to Update: 81	Next Scheduled EDR Contact: 03/07/2022
	Data Release Frequency: Varies

# GOVERNMENT RECORDS SEARCHED / DATA CURRENCY TRACKING

## ***Federal ERNS list***

### **ERNS: Emergency Response Notification System**

Emergency Response Notification System. ERNS records and stores information on reported releases of oil and hazardous substances.

Date of Government Version: 09/13/2021

Source: National Response Center, United States Coast Guard

Date Data Arrived at EDR: 09/21/2021

Telephone: 202-267-2180

Date Made Active in Reports: 12/15/2021

Last EDR Contact: 12/16/2021

Number of Days to Update: 85

Next Scheduled EDR Contact: 04/04/2022

Data Release Frequency: Quarterly

## ***Lists of state- and tribal hazardous waste facilities***

### **SHWS: Inactive Hazardous Waste Disposal Sites in New York State**

Referred to as the State Superfund Program, the Inactive Hazardous Waste Disposal Site Remedial Program is the cleanup program for inactive hazardous waste sites and now includes hazardous substance sites

Date of Government Version: 01/06/2022

Source: Department of Environmental Conservation

Date Data Arrived at EDR: 01/06/2022

Telephone: 518-402-9622

Date Made Active in Reports: 01/07/2022

Last EDR Contact: 01/06/2022

Number of Days to Update: 1

Next Scheduled EDR Contact: 02/21/2022

Data Release Frequency: Annually

## ***Lists of state and tribal landfills and solid waste disposal facilities***

### **SWF/LF: Facility Register**

Solid Waste Facilities/Landfill Sites. SWF/LF type records typically contain an inventory of solid waste disposal facilities or landfills in a particular state. Depending on the state, these may be active or inactive facilities or open dumps that failed to meet RCRA Subtitle D Section 4004 criteria for solid waste landfills or disposal sites.

Date of Government Version: 09/30/2021

Source: Department of Environmental Conservation

Date Data Arrived at EDR: 10/28/2021

Telephone: 518-402-8678

Date Made Active in Reports: 11/29/2021

Last EDR Contact: 12/22/2021

Number of Days to Update: 32

Next Scheduled EDR Contact: 04/11/2022

Data Release Frequency: Quarterly

## ***Lists of state and tribal leaking storage tanks***

### **INDIAN LUST R1: Leaking Underground Storage Tanks on Indian Land**

A listing of leaking underground storage tank locations on Indian Land.

Date of Government Version: 04/28/2021

Source: EPA Region 1

Date Data Arrived at EDR: 06/11/2021

Telephone: 617-918-1313

Date Made Active in Reports: 09/07/2021

Last EDR Contact: 01/18/2022

Number of Days to Update: 88

Next Scheduled EDR Contact: 05/02/2022

Data Release Frequency: Varies

### **INDIAN LUST R6: Leaking Underground Storage Tanks on Indian Land**

LUSTs on Indian land in New Mexico and Oklahoma.

Date of Government Version: 05/17/2021

Source: EPA Region 6

Date Data Arrived at EDR: 06/11/2021

Telephone: 214-665-6597

Date Made Active in Reports: 09/07/2021

Last EDR Contact: 01/18/2022

Number of Days to Update: 88

Next Scheduled EDR Contact: 05/02/2022

Data Release Frequency: Varies

### **INDIAN LUST R7: Leaking Underground Storage Tanks on Indian Land**

LUSTs on Indian land in Iowa, Kansas, and Nebraska

# GOVERNMENT RECORDS SEARCHED / DATA CURRENCY TRACKING

Date of Government Version: 06/01/2021	Source: EPA Region 7
Date Data Arrived at EDR: 06/11/2021	Telephone: 913-551-7003
Date Made Active in Reports: 09/07/2021	Last EDR Contact: 01/18/2022
Number of Days to Update: 88	Next Scheduled EDR Contact: 05/02/2022
	Data Release Frequency: Varies

INDIAN LUST R8: Leaking Underground Storage Tanks on Indian Land  
LUSTs on Indian land in Colorado, Montana, North Dakota, South Dakota, Utah and Wyoming.

Date of Government Version: 05/27/2021	Source: EPA Region 8
Date Data Arrived at EDR: 06/11/2021	Telephone: 303-312-6271
Date Made Active in Reports: 09/07/2021	Last EDR Contact: 01/18/2022
Number of Days to Update: 88	Next Scheduled EDR Contact: 05/02/2022
	Data Release Frequency: Varies

INDIAN LUST R9: Leaking Underground Storage Tanks on Indian Land  
LUSTs on Indian land in Arizona, California, New Mexico and Nevada

Date of Government Version: 05/27/2021	Source: Environmental Protection Agency
Date Data Arrived at EDR: 06/11/2021	Telephone: 415-972-3372
Date Made Active in Reports: 09/07/2021	Last EDR Contact: 01/18/2022
Number of Days to Update: 88	Next Scheduled EDR Contact: 05/02/2022
	Data Release Frequency: Varies

INDIAN LUST R5: Leaking Underground Storage Tanks on Indian Land  
Leaking underground storage tanks located on Indian Land in Michigan, Minnesota and Wisconsin.

Date of Government Version: 04/06/2021	Source: EPA, Region 5
Date Data Arrived at EDR: 06/11/2021	Telephone: 312-886-7439
Date Made Active in Reports: 09/07/2021	Last EDR Contact: 01/18/2022
Number of Days to Update: 88	Next Scheduled EDR Contact: 05/02/2022
	Data Release Frequency: Varies

INDIAN LUST R4: Leaking Underground Storage Tanks on Indian Land  
LUSTs on Indian land in Florida, Mississippi and North Carolina.

Date of Government Version: 05/28/2021	Source: EPA Region 4
Date Data Arrived at EDR: 06/22/2021	Telephone: 404-562-8677
Date Made Active in Reports: 09/20/2021	Last EDR Contact: 01/18/2022
Number of Days to Update: 90	Next Scheduled EDR Contact: 05/02/2022
	Data Release Frequency: Varies

INDIAN LUST R10: Leaking Underground Storage Tanks on Indian Land  
LUSTs on Indian land in Alaska, Idaho, Oregon and Washington.

Date of Government Version: 04/27/2021	Source: EPA Region 10
Date Data Arrived at EDR: 06/11/2021	Telephone: 206-553-2857
Date Made Active in Reports: 09/07/2021	Last EDR Contact: 01/18/2022
Number of Days to Update: 88	Next Scheduled EDR Contact: 05/02/2022
	Data Release Frequency: Varies

LTANKS: Spills Information Database

Leaking Storage Tank Incident Reports. These records contain an inventory of reported leaking storage tank incidents reported from 4/1/86 through the most recent update. They can be either leaking underground storage tanks or leaking aboveground storage tanks. The causes of the incidents are tank test failures, tank failures or tank overfills.

Date of Government Version: 08/09/2021	Source: Department of Environmental Conservation
Date Data Arrived at EDR: 08/10/2021	Telephone: 518-402-9549
Date Made Active in Reports: 09/24/2021	Last EDR Contact: 01/31/2022
Number of Days to Update: 45	Next Scheduled EDR Contact: 02/21/2022
	Data Release Frequency: Varies

# GOVERNMENT RECORDS SEARCHED / DATA CURRENCY TRACKING

## HIST LTANKS: Listing of Leaking Storage Tanks

A listing of leaking underground and aboveground storage tanks. The causes of the incidents are tank test failures, tank failures or tank overfills. In 2002, the Department of Environmental Conservation stopped providing updates to its original Spills Information Database. This database includes fields that are no longer available from the NYDEC as of January 1, 2002. Current information may be found in the NY LTANKS database. Department of Environmental Conservation.

Date of Government Version: 01/01/2002	Source: Department of Environmental Conservation
Date Data Arrived at EDR: 07/08/2005	Telephone: 518-402-9549
Date Made Active in Reports: 07/14/2005	Last EDR Contact: 07/07/2005
Number of Days to Update: 6	Next Scheduled EDR Contact: N/A
	Data Release Frequency: No Update Planned

## ***Lists of state and tribal registered storage tanks***

### FEMA UST: Underground Storage Tank Listing

A listing of all FEMA owned underground storage tanks.

Date of Government Version: 01/29/2021	Source: FEMA
Date Data Arrived at EDR: 02/17/2021	Telephone: 202-646-5797
Date Made Active in Reports: 03/22/2021	Last EDR Contact: 01/20/2022
Number of Days to Update: 33	Next Scheduled EDR Contact: 04/18/2022
	Data Release Frequency: Varies

### UST: Petroleum Bulk Storage (PBS) Database

Facilities that have petroleum storage capacities in excess of 1,100 gallons and less than 400,000 gallons.

Date of Government Version: 09/20/2021	Source: Department of Environmental Conservation
Date Data Arrived at EDR: 09/22/2021	Telephone: 518-402-9549
Date Made Active in Reports: 12/13/2021	Last EDR Contact: 12/16/2021
Number of Days to Update: 82	Next Scheduled EDR Contact: 04/04/2022
	Data Release Frequency: No Update Planned

### CBS UST: Chemical Bulk Storage Database

Facilities that store regulated hazardous substances in underground tanks of any size

Date of Government Version: 01/01/2002	Source: NYSDEC
Date Data Arrived at EDR: 02/20/2002	Telephone: 518-402-9549
Date Made Active in Reports: 03/22/2002	Last EDR Contact: 10/24/2005
Number of Days to Update: 30	Next Scheduled EDR Contact: 01/23/2006
	Data Release Frequency: No Update Planned

### MOSF UST: Major Oil Storage Facilities Database

Facilities that may be onshore facilities or vessels, with petroleum storage capacities of 400,000 gallons or greater.

Date of Government Version: 01/01/2002	Source: NYSDEC
Date Data Arrived at EDR: 02/20/2002	Telephone: 518-402-9549
Date Made Active in Reports: 03/22/2002	Last EDR Contact: 07/25/2005
Number of Days to Update: 30	Next Scheduled EDR Contact: 10/24/2005
	Data Release Frequency: No Update Planned

### MOSF: Major Oil Storage Facility Site Listing

These facilities may be onshore facilities or vessels, with petroleum storage capacities of 400,000 gallons or greater.

Date of Government Version: 09/20/2021	Source: Department of Environmental Conservation
Date Data Arrived at EDR: 09/22/2021	Telephone: 518-402-9549
Date Made Active in Reports: 12/13/2021	Last EDR Contact: 12/16/2021
Number of Days to Update: 82	Next Scheduled EDR Contact: 04/04/2022
	Data Release Frequency: Quarterly

# GOVERNMENT RECORDS SEARCHED / DATA CURRENCY TRACKING

## CBS: Chemical Bulk Storage Site Listing

These facilities store regulated hazardous substances in aboveground tanks with capacities of 185 gallons or greater, and/or in underground tanks of any size

Date of Government Version: 09/20/2021  
Date Data Arrived at EDR: 09/22/2021  
Date Made Active in Reports: 12/13/2021  
Number of Days to Update: 82

Source: Department of Environmental Conservation  
Telephone: 518-402-9549  
Last EDR Contact: 12/16/2021  
Next Scheduled EDR Contact: 04/04/2022  
Data Release Frequency: Quarterly

## AST: Petroleum Bulk Storage

Registered Aboveground Storage Tanks.

Date of Government Version: 09/20/2021  
Date Data Arrived at EDR: 09/22/2021  
Date Made Active in Reports: 12/13/2021  
Number of Days to Update: 82

Source: Department of Environmental Conservation  
Telephone: 518-402-9549  
Last EDR Contact: 12/16/2021  
Next Scheduled EDR Contact: 04/04/2022  
Data Release Frequency: No Update Planned

## CBS AST: Chemical Bulk Storage Database

Facilities that store regulated hazardous substances in aboveground tanks with capacities of 185 gallons or greater, and/or in underground tanks of any size.

Date of Government Version: 01/01/2002  
Date Data Arrived at EDR: 02/20/2002  
Date Made Active in Reports: 03/22/2002  
Number of Days to Update: 30

Source: NYSDEC  
Telephone: 518-402-9549  
Last EDR Contact: 07/25/2005  
Next Scheduled EDR Contact: 10/24/2005  
Data Release Frequency: No Update Planned

## MOSF AST: Major Oil Storage Facilities Database

Facilities that may be onshore facilities or vessels, with petroleum storage capacities of 400,000 gallons or greater.

Date of Government Version: 01/01/2002  
Date Data Arrived at EDR: 02/20/2002  
Date Made Active in Reports: 03/22/2002  
Number of Days to Update: 30

Source: NYSDEC  
Telephone: 518-402-9549  
Last EDR Contact: 07/25/2005  
Next Scheduled EDR Contact: 10/24/2005  
Data Release Frequency: No Update Planned

## INDIAN UST R4: Underground Storage Tanks on Indian Land

The Indian Underground Storage Tank (UST) database provides information about underground storage tanks on Indian land in EPA Region 4 (Alabama, Florida, Georgia, Kentucky, Mississippi, North Carolina, South Carolina, Tennessee and Tribal Nations)

Date of Government Version: 05/28/2021  
Date Data Arrived at EDR: 06/22/2021  
Date Made Active in Reports: 09/20/2021  
Number of Days to Update: 90

Source: EPA Region 4  
Telephone: 404-562-9424  
Last EDR Contact: 01/18/2022  
Next Scheduled EDR Contact: 05/02/2022  
Data Release Frequency: Varies

## INDIAN UST R6: Underground Storage Tanks on Indian Land

The Indian Underground Storage Tank (UST) database provides information about underground storage tanks on Indian land in EPA Region 6 (Louisiana, Arkansas, Oklahoma, New Mexico, Texas and 65 Tribes).

Date of Government Version: 05/17/2021  
Date Data Arrived at EDR: 06/11/2021  
Date Made Active in Reports: 09/07/2021  
Number of Days to Update: 88

Source: EPA Region 6  
Telephone: 214-665-7591  
Last EDR Contact: 01/18/2022  
Next Scheduled EDR Contact: 05/02/2022  
Data Release Frequency: Varies

# GOVERNMENT RECORDS SEARCHED / DATA CURRENCY TRACKING

## INDIAN UST R5: Underground Storage Tanks on Indian Land

The Indian Underground Storage Tank (UST) database provides information about underground storage tanks on Indian land in EPA Region 5 (Michigan, Minnesota and Wisconsin and Tribal Nations).

Date of Government Version: 04/06/2021	Source: EPA Region 5
Date Data Arrived at EDR: 06/11/2021	Telephone: 312-886-6136
Date Made Active in Reports: 09/07/2021	Last EDR Contact: 01/18/2022
Number of Days to Update: 88	Next Scheduled EDR Contact: 05/02/2022
	Data Release Frequency: Varies

## INDIAN UST R10: Underground Storage Tanks on Indian Land

The Indian Underground Storage Tank (UST) database provides information about underground storage tanks on Indian land in EPA Region 10 (Alaska, Idaho, Oregon, Washington, and Tribal Nations).

Date of Government Version: 04/27/2021	Source: EPA Region 10
Date Data Arrived at EDR: 06/11/2021	Telephone: 206-553-2857
Date Made Active in Reports: 09/07/2021	Last EDR Contact: 01/18/2022
Number of Days to Update: 88	Next Scheduled EDR Contact: 05/02/2022
	Data Release Frequency: Varies

## INDIAN UST R1: Underground Storage Tanks on Indian Land

The Indian Underground Storage Tank (UST) database provides information about underground storage tanks on Indian land in EPA Region 1 (Connecticut, Maine, Massachusetts, New Hampshire, Rhode Island, Vermont and ten Tribal Nations).

Date of Government Version: 04/28/2021	Source: EPA, Region 1
Date Data Arrived at EDR: 06/11/2021	Telephone: 617-918-1313
Date Made Active in Reports: 09/07/2021	Last EDR Contact: 01/18/2022
Number of Days to Update: 88	Next Scheduled EDR Contact: 05/02/2022
	Data Release Frequency: Varies

## INDIAN UST R7: Underground Storage Tanks on Indian Land

The Indian Underground Storage Tank (UST) database provides information about underground storage tanks on Indian land in EPA Region 7 (Iowa, Kansas, Missouri, Nebraska, and 9 Tribal Nations).

Date of Government Version: 06/01/2021	Source: EPA Region 7
Date Data Arrived at EDR: 06/11/2021	Telephone: 913-551-7003
Date Made Active in Reports: 09/07/2021	Last EDR Contact: 01/18/2022
Number of Days to Update: 88	Next Scheduled EDR Contact: 05/02/2022
	Data Release Frequency: Varies

## INDIAN UST R8: Underground Storage Tanks on Indian Land

The Indian Underground Storage Tank (UST) database provides information about underground storage tanks on Indian land in EPA Region 8 (Colorado, Montana, North Dakota, South Dakota, Utah, Wyoming and 27 Tribal Nations).

Date of Government Version: 05/27/2021	Source: EPA Region 8
Date Data Arrived at EDR: 06/11/2021	Telephone: 303-312-6137
Date Made Active in Reports: 09/07/2021	Last EDR Contact: 01/18/2022
Number of Days to Update: 88	Next Scheduled EDR Contact: 05/02/2022
	Data Release Frequency: Varies

## INDIAN UST R9: Underground Storage Tanks on Indian Land

The Indian Underground Storage Tank (UST) database provides information about underground storage tanks on Indian land in EPA Region 9 (Arizona, California, Hawaii, Nevada, the Pacific Islands, and Tribal Nations).

Date of Government Version: 05/27/2021	Source: EPA Region 9
Date Data Arrived at EDR: 06/11/2021	Telephone: 415-972-3368
Date Made Active in Reports: 09/07/2021	Last EDR Contact: 01/18/2022
Number of Days to Update: 88	Next Scheduled EDR Contact: 05/02/2022
	Data Release Frequency: Varies

# GOVERNMENT RECORDS SEARCHED / DATA CURRENCY TRACKING

## TANKS: Storage Tank Facility Listing

This database contains records of facilities that are or have been regulated under Bulk Storage Program. Tank information for these facilities may not be releasable by the state agency.

Date of Government Version: 09/20/2021	Source: Department of Environmental Conservation
Date Data Arrived at EDR: 09/22/2021	Telephone: 518-402-9543
Date Made Active in Reports: 12/13/2021	Last EDR Contact: 12/16/2021
Number of Days to Update: 82	Next Scheduled EDR Contact: 04/04/2022
	Data Release Frequency: Quarterly

## ***State and tribal institutional control / engineering control registries***

### ENV RES DECL: Environmental Restrictive Declarations

The Environmental Restrictive Declarations (ERD) listed were recorded in connection with a zoning action against the noted Tax Blocks and Tax Lots, or portion thereof, and are available in the property records on file at the Office of the City Register for Bronx, Kings, New York and Queens counties or at the Richmond County Clerk's office. They contain environmental requirements with respect to hazardous materials, air quality and/or noise in accordance with Section 11-15 of this Resolution.

Date of Government Version: 08/26/2021	Source: New York City Department of City Planning
Date Data Arrived at EDR: 09/16/2021	Telephone: 212-720-3300
Date Made Active in Reports: 12/06/2021	Last EDR Contact: 12/13/2021
Number of Days to Update: 81	Next Scheduled EDR Contact: 03/28/2022
	Data Release Frequency: Varies

### RES DECL: Restrictive Declarations Listing

A restrictive declaration is a covenant running with the land which binds the present and future owners of the property. As a condition of certain special permits, the City Planning Commission may require an applicant to sign and record a restrictive declaration that places specified conditions on the future use and development of the property. Certain restrictive declarations are indicated by a D on zoning maps.

Date of Government Version: 08/26/2021	Source: NYC Department of City Planning
Date Data Arrived at EDR: 09/14/2021	Telephone: 212-720-3401
Date Made Active in Reports: 12/03/2021	Last EDR Contact: 12/13/2021
Number of Days to Update: 80	Next Scheduled EDR Contact: 03/28/2022
	Data Release Frequency: Varies

### ENG CONTROLS: Registry of Engineering Controls

Environmental Remediation sites that have engineering controls in place.

Date of Government Version: 01/06/2022	Source: Department of Environmental Conservation
Date Data Arrived at EDR: 01/06/2022	Telephone: 518-402-9553
Date Made Active in Reports: 01/07/2022	Last EDR Contact: 01/06/2022
Number of Days to Update: 1	Next Scheduled EDR Contact: 02/21/2022
	Data Release Frequency: Quarterly

### INST CONTROL: Registry of Institutional Controls

Environmental Remediation sites that have institutional controls in place.

Date of Government Version: 01/06/2022	Source: Department of Environmental Conservation
Date Data Arrived at EDR: 01/06/2022	Telephone: 518-402-9553
Date Made Active in Reports: 01/07/2022	Last EDR Contact: 01/06/2022
Number of Days to Update: 1	Next Scheduled EDR Contact: 02/21/2022
	Data Release Frequency: Quarterly

## ***Lists of state and tribal voluntary cleanup sites***

### INDIAN VCP R7: Voluntary Cleanup Priority Listing

A listing of voluntary cleanup priority sites located on Indian Land located in Region 7.

# GOVERNMENT RECORDS SEARCHED / DATA CURRENCY TRACKING

Date of Government Version: 03/20/2008  
Date Data Arrived at EDR: 04/22/2008  
Date Made Active in Reports: 05/19/2008  
Number of Days to Update: 27

Source: EPA, Region 7  
Telephone: 913-551-7365  
Last EDR Contact: 07/08/2021  
Next Scheduled EDR Contact: 07/20/2009  
Data Release Frequency: Varies

## INDIAN VCP R1: Voluntary Cleanup Priority Listing

A listing of voluntary cleanup priority sites located on Indian Land located in Region 1.

Date of Government Version: 07/27/2015  
Date Data Arrived at EDR: 09/29/2015  
Date Made Active in Reports: 02/18/2016  
Number of Days to Update: 142

Source: EPA, Region 1  
Telephone: 617-918-1102  
Last EDR Contact: 12/14/2021  
Next Scheduled EDR Contact: 04/04/2022  
Data Release Frequency: Varies

## VCP: Voluntary Cleanup Agreements

New York established its Voluntary Cleanup Program (VCP) to address the environmental, legal and financial barriers that often hinder the redevelopment and reuse of contaminated properties. The Voluntary Cleanup Program was developed to enhance private sector cleanup of brownfields by enabling parties to remediate sites using private rather than public funds and to reduce the development pressures on "greenfield" sites.

Date of Government Version: 01/06/2022  
Date Data Arrived at EDR: 01/06/2022  
Date Made Active in Reports: 01/07/2022  
Number of Days to Update: 1

Source: Department of Environmental Conservation  
Telephone: 518-402-9711  
Last EDR Contact: 01/06/2022  
Next Scheduled EDR Contact: 02/21/2022  
Data Release Frequency: Semi-Annually

## VCP NYC: Voluntary Cleanup Program Listing NYC

New York City voluntary cleanup program sites.

Date of Government Version: 12/06/2021  
Date Data Arrived at EDR: 12/08/2021  
Date Made Active in Reports: 01/06/2022  
Number of Days to Update: 29

Source: New York City Office of Environmental Protection  
Telephone: 212-788-8841  
Last EDR Contact: 12/08/2021  
Next Scheduled EDR Contact: 03/21/2022  
Data Release Frequency: Varies

## ***Lists of state and tribal brownfield sites***

### BROWNFIELDS: Brownfields Site List

A Brownfield is any real property where redevelopment or re-use may be complicated by the presence or potential presence of a hazardous waste, petroleum, pollutant, or contaminant.

Date of Government Version: 01/06/2022  
Date Data Arrived at EDR: 01/06/2022  
Date Made Active in Reports: 01/07/2022  
Number of Days to Update: 1

Source: Department of Environmental Conservation  
Telephone: 518-402-9764  
Last EDR Contact: 01/06/2022  
Next Scheduled EDR Contact: 02/21/2022  
Data Release Frequency: Semi-Annually

### ERP: Environmental Restoration Program Listing

In an effort to spur the cleanup and redevelopment of brownfields, New Yorkers approved a \$200 million Environmental Restoration or Brownfields Fund as part of the \$1.75 billion Clean Water/Clean Air Bond Act of 1996 (1996 Bond Act). Enhancements to the program were enacted on October 7, 2003. Under the Environmental Restoration Program, the State provides grants to municipalities to reimburse up to 90 percent of on-site eligible costs and 100% of off-site eligible costs for site investigation and remediation activities. Once remediated, the property may then be reused for commercial, industrial, residential or public use.

Date of Government Version: 01/06/2022  
Date Data Arrived at EDR: 01/06/2022  
Date Made Active in Reports: 01/07/2022  
Number of Days to Update: 1

Source: Department of Environmental Conservation  
Telephone: 518-402-9622  
Last EDR Contact: 01/06/2022  
Next Scheduled EDR Contact: 02/21/2022  
Data Release Frequency: Quarterly



# GOVERNMENT RECORDS SEARCHED / DATA CURRENCY TRACKING

## ADDITIONAL ENVIRONMENTAL RECORDS

### **Local Brownfield lists**

#### US BROWNFIELDS: A Listing of Brownfields Sites

Brownfields are real property, the expansion, redevelopment, or reuse of which may be complicated by the presence or potential presence of a hazardous substance, pollutant, or contaminant. Cleaning up and reinvesting in these properties takes development pressures off of undeveloped, open land, and both improves and protects the environment. Assessment, Cleanup and Redevelopment Exchange System (ACRES) stores information reported by EPA Brownfields grant recipients on brownfields properties assessed or cleaned up with grant funding as well as information on Targeted Brownfields Assessments performed by EPA Regions. A listing of ACRES Brownfield sites is obtained from Cleanups in My Community. Cleanups in My Community provides information on Brownfields properties for which information is reported back to EPA, as well as areas served by Brownfields grant programs.

Date of Government Version: 06/10/2021	Source: Environmental Protection Agency
Date Data Arrived at EDR: 06/10/2021	Telephone: 202-566-2777
Date Made Active in Reports: 08/17/2021	Last EDR Contact: 12/08/2021
Number of Days to Update: 68	Next Scheduled EDR Contact: 03/28/2022
	Data Release Frequency: Semi-Annually

### **Local Lists of Landfill / Solid Waste Disposal Sites**

#### SWTIRE: Registered Waste Tire Storage & Facility List

A listing of facilities registered to accept waste tires.

Date of Government Version: 02/27/2018	Source: Department of Environmental Conservation
Date Data Arrived at EDR: 04/06/2018	Telephone: 518-402-8694
Date Made Active in Reports: 06/08/2018	Last EDR Contact: 12/02/2021
Number of Days to Update: 63	Next Scheduled EDR Contact: 03/21/2022
	Data Release Frequency: No Update Planned

#### SWRCY: Registered Recycling Facility List

A listing of recycling facilities.

Date of Government Version: 09/30/2021	Source: Department of Environmental Conservation
Date Data Arrived at EDR: 10/28/2021	Telephone: 518-402-8678
Date Made Active in Reports: 11/29/2021	Last EDR Contact: 12/22/2021
Number of Days to Update: 32	Next Scheduled EDR Contact: 04/11/2022
	Data Release Frequency: Quarterly

#### INDIAN ODI: Report on the Status of Open Dumps on Indian Lands

Location of open dumps on Indian land.

Date of Government Version: 12/31/1998	Source: Environmental Protection Agency
Date Data Arrived at EDR: 12/03/2007	Telephone: 703-308-8245
Date Made Active in Reports: 01/24/2008	Last EDR Contact: 01/24/2022
Number of Days to Update: 52	Next Scheduled EDR Contact: 05/09/2022
	Data Release Frequency: Varies

#### DEBRIS REGION 9: Torres Martinez Reservation Illegal Dump Site Locations

A listing of illegal dump sites location on the Torres Martinez Indian Reservation located in eastern Riverside County and northern Imperial County, California.

Date of Government Version: 01/12/2009	Source: EPA, Region 9
Date Data Arrived at EDR: 05/07/2009	Telephone: 415-947-4219
Date Made Active in Reports: 09/21/2009	Last EDR Contact: 01/13/2022
Number of Days to Update: 137	Next Scheduled EDR Contact: 05/02/2022
	Data Release Frequency: No Update Planned

#### ODI: Open Dump Inventory

An open dump is defined as a disposal facility that does not comply with one or more of the Part 257 or Part 258 Subtitle D Criteria.

# GOVERNMENT RECORDS SEARCHED / DATA CURRENCY TRACKING

Date of Government Version: 06/30/1985  
Date Data Arrived at EDR: 08/09/2004  
Date Made Active in Reports: 09/17/2004  
Number of Days to Update: 39

Source: Environmental Protection Agency  
Telephone: 800-424-9346  
Last EDR Contact: 06/09/2004  
Next Scheduled EDR Contact: N/A  
Data Release Frequency: No Update Planned

## IHS OPEN DUMPS: Open Dumps on Indian Land

A listing of all open dumps located on Indian Land in the United States.

Date of Government Version: 04/01/2014  
Date Data Arrived at EDR: 08/06/2014  
Date Made Active in Reports: 01/29/2015  
Number of Days to Update: 176

Source: Department of Health & Human Services, Indian Health Service  
Telephone: 301-443-1452  
Last EDR Contact: 01/28/2022  
Next Scheduled EDR Contact: 05/09/2022  
Data Release Frequency: Varies

## Local Lists of Hazardous waste / Contaminated Sites

### US HIST CDL: National Clandestine Laboratory Register

A listing of clandestine drug lab locations that have been removed from the DEAs National Clandestine Laboratory Register.

Date of Government Version: 05/18/2021  
Date Data Arrived at EDR: 05/18/2021  
Date Made Active in Reports: 08/03/2021  
Number of Days to Update: 77

Source: Drug Enforcement Administration  
Telephone: 202-307-1000  
Last EDR Contact: 11/16/2021  
Next Scheduled EDR Contact: 03/07/2022  
Data Release Frequency: No Update Planned

### DEL SHWS: Delisted Registry Sites

A database listing of sites delisted from the Registry of Inactive Hazardous Waste Disposal Sites.

Date of Government Version: 01/06/2022  
Date Data Arrived at EDR: 01/06/2022  
Date Made Active in Reports: 01/07/2022  
Number of Days to Update: 1

Source: Department of Environmental Conservation  
Telephone: 518-402-9622  
Last EDR Contact: 01/06/2022  
Next Scheduled EDR Contact: 02/21/2022  
Data Release Frequency: Quarterly

### US CDL: Clandestine Drug Labs

A listing of clandestine drug lab locations. The U.S. Department of Justice ("the Department") provides this web site as a public service. It contains addresses of some locations where law enforcement agencies reported they found chemicals or other items that indicated the presence of either clandestine drug laboratories or dumpsites. In most cases, the source of the entries is not the Department, and the Department has not verified the entry and does not guarantee its accuracy. Members of the public must verify the accuracy of all entries by, for example, contacting local law enforcement and local health departments.

Date of Government Version: 05/18/2021  
Date Data Arrived at EDR: 05/18/2021  
Date Made Active in Reports: 08/03/2021  
Number of Days to Update: 77

Source: Drug Enforcement Administration  
Telephone: 202-307-1000  
Last EDR Contact: 11/16/2021  
Next Scheduled EDR Contact: 03/07/2022  
Data Release Frequency: Quarterly

### PFAS: PFAS Contamination Site Location Listing

DEC surveyed select businesses, fire departments, fire training centers, bulk storage facilities, airports, and Department of Defense (DoD) facilities. The responses to the survey have helped to determine if these entities used or stored materials containing PFOA/PFOS including AFFF and dispersants used in Teflon coating operations. The results of this survey will be updated periodically as additional responses are received..

Date of Government Version: 01/16/2019  
Date Data Arrived at EDR: 05/08/2019  
Date Made Active in Reports: 06/24/2019  
Number of Days to Update: 47

Source: Department of Environmental Conservation  
Telephone: 518-402-9020  
Last EDR Contact: 11/05/2021  
Next Scheduled EDR Contact: 02/14/2022  
Data Release Frequency: Varies

# GOVERNMENT RECORDS SEARCHED / DATA CURRENCY TRACKING

## **Local Lists of Registered Storage Tanks**

### HIST UST: Historical Petroleum Bulk Storage Database

These facilities have petroleum storage capacities in excess of 1,100 gallons and less than 400,000 gallons. This database contains detailed information per site. It is no longer updated due to the sensitive nature of the information involved. See UST for more current data.

Date of Government Version: 01/01/2002	Source: Department of Environmental Conservation
Date Data Arrived at EDR: 06/02/2006	Telephone: 518-402-9549
Date Made Active in Reports: 07/20/2006	Last EDR Contact: 10/23/2006
Number of Days to Update: 48	Next Scheduled EDR Contact: 01/22/2007
	Data Release Frequency: Varies

### HIST AST: Historical Petroleum Bulk Storage Database

These facilities have petroleum storage capabilities in excess of 1,100 gallons and less than 400,000 gallons. This database contains detailed information per site. No longer updated due to the sensitive nature of the information involved. See AST for more current data.

Date of Government Version: 01/01/2002	Source: Department of Environmental Conservation
Date Data Arrived at EDR: 06/02/2006	Telephone: 518-402-9549
Date Made Active in Reports: 07/20/2006	Last EDR Contact: 10/23/2006
Number of Days to Update: 48	Next Scheduled EDR Contact: 01/22/2007
	Data Release Frequency: No Update Planned

## **Local Land Records**

### LIENS: Spill Liens Information

Lien information from the Oil Spill Fund.

Date of Government Version: 11/01/2021	Source: Office of the State Comptroller
Date Data Arrived at EDR: 11/02/2021	Telephone: 518-474-9034
Date Made Active in Reports: 01/24/2022	Last EDR Contact: 01/31/2022
Number of Days to Update: 83	Next Scheduled EDR Contact: 05/16/2022
	Data Release Frequency: Quarterly

### LIENS 2: CERCLA Lien Information

A Federal CERCLA ('Superfund') lien can exist by operation of law at any site or property at which EPA has spent Superfund monies. These monies are spent to investigate and address releases and threatened releases of contamination. CERCLIS provides information as to the identity of these sites and properties.

Date of Government Version: 10/20/2021	Source: Environmental Protection Agency
Date Data Arrived at EDR: 11/05/2021	Telephone: 202-564-6023
Date Made Active in Reports: 11/29/2021	Last EDR Contact: 01/13/2022
Number of Days to Update: 24	Next Scheduled EDR Contact: 04/11/2022
	Data Release Frequency: Semi-Annually

## **Records of Emergency Release Reports**

### HMIRS: Hazardous Materials Information Reporting System

Hazardous Materials Incident Report System. HMIRS contains hazardous material spill incidents reported to DOT.

Date of Government Version: 09/12/2021	Source: U.S. Department of Transportation
Date Data Arrived at EDR: 09/13/2021	Telephone: 202-366-4555
Date Made Active in Reports: 09/28/2021	Last EDR Contact: 12/16/2021
Number of Days to Update: 15	Next Scheduled EDR Contact: 04/04/2022
	Data Release Frequency: Quarterly

### SPILLS: Spills Information Database

Data collected on spills reported to NYSDEC as required by one or more of the following: Article 12 of the Navigation Law, 6 NYCRR Section 613.8 (from PBS regs), or 6 NYCRR Section 595.2 (from CBS regs). It includes spills active as of April 1, 1986, as well as spills occurring since this date.

# GOVERNMENT RECORDS SEARCHED / DATA CURRENCY TRACKING

Date of Government Version: 08/09/2021  
Date Data Arrived at EDR: 08/10/2021  
Date Made Active in Reports: 09/24/2021  
Number of Days to Update: 45

Source: Department of Environmental Conservation  
Telephone: 518-402-9549  
Last EDR Contact: 01/31/2022  
Next Scheduled EDR Contact: 02/21/2022  
Data Release Frequency: Varies

## HIST SPILLS: SPILLS Database

This database contains records of chemical and petroleum spill incidents. Under State law, petroleum and hazardous chemical spills that can impact the waters of the state must be reported by the spiller (and, in some cases, by anyone who has knowledge of the spills). In 2002, the Department of Environmental Conservation stopped providing updates to its original Spills Information Database. This database includes fields that are no longer available from the NYDEC as of January 1, 2002. Current information may be found in the NY SPILLS database. Department of Environmental Conservation.

Date of Government Version: 01/01/2002  
Date Data Arrived at EDR: 07/08/2005  
Date Made Active in Reports: 07/14/2005  
Number of Days to Update: 6

Source: Department of Environmental Conservation  
Telephone: 518-402-9549  
Last EDR Contact: 07/07/2005  
Next Scheduled EDR Contact: N/A  
Data Release Frequency: No Update Planned

## SPILLS 90: SPILLS90 data from FirstSearch

Spills 90 includes those spill and release records available exclusively from FirstSearch databases. Typically, they may include chemical, oil and/or hazardous substance spills recorded after 1990. Duplicate records that are already included in EDR incident and release records are not included in Spills 90.

Date of Government Version: 12/14/2012  
Date Data Arrived at EDR: 01/03/2013  
Date Made Active in Reports: 02/12/2013  
Number of Days to Update: 40

Source: FirstSearch  
Telephone: N/A  
Last EDR Contact: 01/03/2013  
Next Scheduled EDR Contact: N/A  
Data Release Frequency: No Update Planned

## SPILLS 80: SPILLS80 data from FirstSearch

Spills 80 includes those spill and release records available from FirstSearch databases prior to 1990. Typically, they may include chemical, oil and/or hazardous substance spills recorded before 1990. Duplicate records that are already included in EDR incident and release records are not included in Spills 80.

Date of Government Version: 11/02/2010  
Date Data Arrived at EDR: 01/03/2013  
Date Made Active in Reports: 03/07/2013  
Number of Days to Update: 63

Source: FirstSearch  
Telephone: N/A  
Last EDR Contact: 01/03/2013  
Next Scheduled EDR Contact: N/A  
Data Release Frequency: No Update Planned

## **Other Ascertainable Records**

### RCRA NonGen / NLR: RCRA - Non Generators / No Longer Regulated

RCRAInfo is EPA's comprehensive information system, providing access to data supporting the Resource Conservation and Recovery Act (RCRA) of 1976 and the Hazardous and Solid Waste Amendments (HSWA) of 1984. The database includes selective information on sites which generate, transport, store, treat and/or dispose of hazardous waste as defined by the Resource Conservation and Recovery Act (RCRA). Non-Generators do not presently generate hazardous waste.

Date of Government Version: 09/13/2021  
Date Data Arrived at EDR: 09/15/2021  
Date Made Active in Reports: 10/12/2021  
Number of Days to Update: 27

Source: Environmental Protection Agency  
Telephone: (212) 637-3660  
Last EDR Contact: 12/17/2021  
Next Scheduled EDR Contact: 04/04/2022  
Data Release Frequency: Quarterly

### FUDS: Formerly Used Defense Sites

The listing includes locations of Formerly Used Defense Sites properties where the US Army Corps of Engineers is actively working or will take necessary cleanup actions.

# GOVERNMENT RECORDS SEARCHED / DATA CURRENCY TRACKING

Date of Government Version: 08/10/2021  
Date Data Arrived at EDR: 08/17/2021  
Date Made Active in Reports: 10/22/2021  
Number of Days to Update: 66

Source: U.S. Army Corps of Engineers  
Telephone: 202-528-4285  
Last EDR Contact: 11/16/2021  
Next Scheduled EDR Contact: 02/28/2022  
Data Release Frequency: Varies

## DOD: Department of Defense Sites

This data set consists of federally owned or administered lands, administered by the Department of Defense, that have any area equal to or greater than 640 acres of the United States, Puerto Rico, and the U.S. Virgin Islands.

Date of Government Version: 12/31/2005  
Date Data Arrived at EDR: 11/10/2006  
Date Made Active in Reports: 01/11/2007  
Number of Days to Update: 62

Source: USGS  
Telephone: 888-275-8747  
Last EDR Contact: 01/14/2022  
Next Scheduled EDR Contact: 04/25/2022  
Data Release Frequency: Semi-Annually

## FEDLAND: Federal and Indian Lands

Federally and Indian administrated lands of the United States. Lands included are administrated by: Army Corps of Engineers, Bureau of Reclamation, National Wild and Scenic River, National Wildlife Refuge, Public Domain Land, Wilderness, Wilderness Study Area, Wildlife Management Area, Bureau of Indian Affairs, Bureau of Land Management, Department of Justice, Forest Service, Fish and Wildlife Service, National Park Service.

Date of Government Version: 04/02/2018  
Date Data Arrived at EDR: 04/11/2018  
Date Made Active in Reports: 11/06/2019  
Number of Days to Update: 574

Source: U.S. Geological Survey  
Telephone: 888-275-8747  
Last EDR Contact: 01/07/2022  
Next Scheduled EDR Contact: 04/18/2022  
Data Release Frequency: N/A

## SCRD DRYCLEANERS: State Coalition for Remediation of Drycleaners Listing

The State Coalition for Remediation of Drycleaners was established in 1998, with support from the U.S. EPA Office of Superfund Remediation and Technology Innovation. It is comprised of representatives of states with established drycleaner remediation programs. Currently the member states are Alabama, Connecticut, Florida, Illinois, Kansas, Minnesota, Missouri, North Carolina, Oregon, South Carolina, Tennessee, Texas, and Wisconsin.

Date of Government Version: 01/01/2017  
Date Data Arrived at EDR: 02/03/2017  
Date Made Active in Reports: 04/07/2017  
Number of Days to Update: 63

Source: Environmental Protection Agency  
Telephone: 615-532-8599  
Last EDR Contact: 11/08/2021  
Next Scheduled EDR Contact: 02/21/2022  
Data Release Frequency: Varies

## US FIN ASSUR: Financial Assurance Information

All owners and operators of facilities that treat, store, or dispose of hazardous waste are required to provide proof that they will have sufficient funds to pay for the clean up, closure, and post-closure care of their facilities.

Date of Government Version: 09/13/2021  
Date Data Arrived at EDR: 09/15/2021  
Date Made Active in Reports: 09/28/2021  
Number of Days to Update: 13

Source: Environmental Protection Agency  
Telephone: 202-566-1917  
Last EDR Contact: 12/17/2021  
Next Scheduled EDR Contact: 04/04/2022  
Data Release Frequency: Quarterly

## EPA WATCH LIST: EPA WATCH LIST

EPA maintains a "Watch List" to facilitate dialogue between EPA, state and local environmental agencies on enforcement matters relating to facilities with alleged violations identified as either significant or high priority. Being on the Watch List does not mean that the facility has actually violated the law only that an investigation by EPA or a state or local environmental agency has led those organizations to allege that an unproven violation has in fact occurred. Being on the Watch List does not represent a higher level of concern regarding the alleged violations that were detected, but instead indicates cases requiring additional dialogue between EPA, state and local agencies - primarily because of the length of time the alleged violation has gone unaddressed or unresolved.

# GOVERNMENT RECORDS SEARCHED / DATA CURRENCY TRACKING

Date of Government Version: 08/30/2013  
Date Data Arrived at EDR: 03/21/2014  
Date Made Active in Reports: 06/17/2014  
Number of Days to Update: 88

Source: Environmental Protection Agency  
Telephone: 617-520-3000  
Last EDR Contact: 11/01/2021  
Next Scheduled EDR Contact: 02/14/2022  
Data Release Frequency: Quarterly

## 2020 COR ACTION: 2020 Corrective Action Program List

The EPA has set ambitious goals for the RCRA Corrective Action program by creating the 2020 Corrective Action Universe. This RCRA cleanup baseline includes facilities expected to need corrective action. The 2020 universe contains a wide variety of sites. Some properties are heavily contaminated while others were contaminated but have since been cleaned up. Still others have not been fully investigated yet, and may require little or no remediation. Inclusion in the 2020 Universe does not necessarily imply failure on the part of a facility to meet its RCRA obligations.

Date of Government Version: 09/30/2017  
Date Data Arrived at EDR: 05/08/2018  
Date Made Active in Reports: 07/20/2018  
Number of Days to Update: 73

Source: Environmental Protection Agency  
Telephone: 703-308-4044  
Last EDR Contact: 11/05/2021  
Next Scheduled EDR Contact: 02/14/2022  
Data Release Frequency: Varies

## TSCA: Toxic Substances Control Act

Toxic Substances Control Act. TSCA identifies manufacturers and importers of chemical substances included on the TSCA Chemical Substance Inventory list. It includes data on the production volume of these substances by plant site.

Date of Government Version: 12/31/2016  
Date Data Arrived at EDR: 06/17/2020  
Date Made Active in Reports: 09/10/2020  
Number of Days to Update: 85

Source: EPA  
Telephone: 202-260-5521  
Last EDR Contact: 12/17/2021  
Next Scheduled EDR Contact: 03/28/2022  
Data Release Frequency: Every 4 Years

## TRIS: Toxic Chemical Release Inventory System

Toxic Release Inventory System. TRIS identifies facilities which release toxic chemicals to the air, water and land in reportable quantities under SARA Title III Section 313.

Date of Government Version: 12/31/2018  
Date Data Arrived at EDR: 08/14/2020  
Date Made Active in Reports: 11/04/2020  
Number of Days to Update: 82

Source: EPA  
Telephone: 202-566-0250  
Last EDR Contact: 11/16/2021  
Next Scheduled EDR Contact: 02/28/2022  
Data Release Frequency: Annually

## SSTS: Section 7 Tracking Systems

Section 7 of the Federal Insecticide, Fungicide and Rodenticide Act, as amended (92 Stat. 829) requires all registered pesticide-producing establishments to submit a report to the Environmental Protection Agency by March 1st each year. Each establishment must report the types and amounts of pesticides, active ingredients and devices being produced, and those having been produced and sold or distributed in the past year.

Date of Government Version: 10/18/2021  
Date Data Arrived at EDR: 10/20/2021  
Date Made Active in Reports: 01/10/2022  
Number of Days to Update: 82

Source: EPA  
Telephone: 202-564-4203  
Last EDR Contact: 01/19/2022  
Next Scheduled EDR Contact: 05/02/2022  
Data Release Frequency: Annually

## ROD: Records Of Decision

Record of Decision. ROD documents mandate a permanent remedy at an NPL (Superfund) site containing technical and health information to aid in the cleanup.

Date of Government Version: 10/20/2021  
Date Data Arrived at EDR: 11/05/2021  
Date Made Active in Reports: 11/29/2021  
Number of Days to Update: 24

Source: EPA  
Telephone: 703-416-0223  
Last EDR Contact: 12/01/2021  
Next Scheduled EDR Contact: 03/14/2022  
Data Release Frequency: Annually

# GOVERNMENT RECORDS SEARCHED / DATA CURRENCY TRACKING

## RMP: Risk Management Plans

When Congress passed the Clean Air Act Amendments of 1990, it required EPA to publish regulations and guidance for chemical accident prevention at facilities using extremely hazardous substances. The Risk Management Program Rule (RMP Rule) was written to implement Section 112(r) of these amendments. The rule, which built upon existing industry codes and standards, requires companies of all sizes that use certain flammable and toxic substances to develop a Risk Management Program, which includes a(n): Hazard assessment that details the potential effects of an accidental release, an accident history of the last five years, and an evaluation of worst-case and alternative accidental releases; Prevention program that includes safety precautions and maintenance, monitoring, and employee training measures; and Emergency response program that spells out emergency health care, employee training measures and procedures for informing the public and response agencies (e.g the fire department) should an accident occur.

Date of Government Version: 10/20/2021	Source: Environmental Protection Agency
Date Data Arrived at EDR: 11/05/2021	Telephone: 202-564-8600
Date Made Active in Reports: 11/12/2021	Last EDR Contact: 01/18/2022
Number of Days to Update: 7	Next Scheduled EDR Contact: 05/02/2022
	Data Release Frequency: Varies

## RAATS: RCRA Administrative Action Tracking System

RCRA Administration Action Tracking System. RAATS contains records based on enforcement actions issued under RCRA pertaining to major violators and includes administrative and civil actions brought by the EPA. For administration actions after September 30, 1995, data entry in the RAATS database was discontinued. EPA will retain a copy of the database for historical records. It was necessary to terminate RAATS because a decrease in agency resources made it impossible to continue to update the information contained in the database.

Date of Government Version: 04/17/1995	Source: EPA
Date Data Arrived at EDR: 07/03/1995	Telephone: 202-564-4104
Date Made Active in Reports: 08/07/1995	Last EDR Contact: 06/02/2008
Number of Days to Update: 35	Next Scheduled EDR Contact: 09/01/2008
	Data Release Frequency: No Update Planned

## PRP: Potentially Responsible Parties

A listing of verified Potentially Responsible Parties

Date of Government Version: 10/20/2021	Source: EPA
Date Data Arrived at EDR: 11/05/2021	Telephone: 202-564-6023
Date Made Active in Reports: 12/15/2021	Last EDR Contact: 01/13/2022
Number of Days to Update: 40	Next Scheduled EDR Contact: 02/14/2022
	Data Release Frequency: Quarterly

## PADS: PCB Activity Database System

PCB Activity Database. PADS Identifies generators, transporters, commercial storers and/or brokers and disposers of PCB's who are required to notify the EPA of such activities.

Date of Government Version: 11/19/2020	Source: EPA
Date Data Arrived at EDR: 01/08/2021	Telephone: 202-566-0500
Date Made Active in Reports: 03/22/2021	Last EDR Contact: 01/07/2022
Number of Days to Update: 73	Next Scheduled EDR Contact: 04/18/2022
	Data Release Frequency: Annually

## ICIS: Integrated Compliance Information System

The Integrated Compliance Information System (ICIS) supports the information needs of the national enforcement and compliance program as well as the unique needs of the National Pollutant Discharge Elimination System (NPDES) program.

Date of Government Version: 11/18/2016	Source: Environmental Protection Agency
Date Data Arrived at EDR: 11/23/2016	Telephone: 202-564-2501
Date Made Active in Reports: 02/10/2017	Last EDR Contact: 12/29/2021
Number of Days to Update: 79	Next Scheduled EDR Contact: 04/18/2022
	Data Release Frequency: Quarterly

# GOVERNMENT RECORDS SEARCHED / DATA CURRENCY TRACKING

**FTTS: FIFRA/ TSCA Tracking System - FIFRA (Federal Insecticide, Fungicide, & Rodenticide Act)/TSCA (Toxic Substances Control Act)**  
FTTS tracks administrative cases and pesticide enforcement actions and compliance activities related to FIFRA, TSCA and EPCRA (Emergency Planning and Community Right-to-Know Act). To maintain currency, EDR contacts the Agency on a quarterly basis.

Date of Government Version: 04/09/2009	Source: EPA/Office of Prevention, Pesticides and Toxic Substances
Date Data Arrived at EDR: 04/16/2009	Telephone: 202-566-1667
Date Made Active in Reports: 05/11/2009	Last EDR Contact: 08/18/2017
Number of Days to Update: 25	Next Scheduled EDR Contact: 12/04/2017
	Data Release Frequency: No Update Planned

**FTTS INSP: FIFRA/ TSCA Tracking System - FIFRA (Federal Insecticide, Fungicide, & Rodenticide Act)/TSCA (Toxic Substances Control Act)**  
A listing of FIFRA/TSCA Tracking System (FTTS) inspections and enforcements.

Date of Government Version: 04/09/2009	Source: EPA
Date Data Arrived at EDR: 04/16/2009	Telephone: 202-566-1667
Date Made Active in Reports: 05/11/2009	Last EDR Contact: 08/18/2017
Number of Days to Update: 25	Next Scheduled EDR Contact: 12/04/2017
	Data Release Frequency: No Update Planned

**MLTS: Material Licensing Tracking System**

MLTS is maintained by the Nuclear Regulatory Commission and contains a list of approximately 8,100 sites which possess or use radioactive materials and which are subject to NRC licensing requirements. To maintain currency, EDR contacts the Agency on a quarterly basis.

Date of Government Version: 07/29/2021	Source: Nuclear Regulatory Commission
Date Data Arrived at EDR: 08/24/2021	Telephone: 301-415-7169
Date Made Active in Reports: 11/19/2021	Last EDR Contact: 01/18/2022
Number of Days to Update: 87	Next Scheduled EDR Contact: 05/02/2022
	Data Release Frequency: Quarterly

**COAL ASH DOE: Steam-Electric Plant Operation Data**

A listing of power plants that store ash in surface ponds.

Date of Government Version: 12/31/2019	Source: Department of Energy
Date Data Arrived at EDR: 12/01/2020	Telephone: 202-586-8719
Date Made Active in Reports: 02/09/2021	Last EDR Contact: 11/30/2021
Number of Days to Update: 70	Next Scheduled EDR Contact: 03/14/2022
	Data Release Frequency: Varies

**COAL ASH EPA: Coal Combustion Residues Surface Impoundments List**

A listing of coal combustion residues surface impoundments with high hazard potential ratings.

Date of Government Version: 01/12/2017	Source: Environmental Protection Agency
Date Data Arrived at EDR: 03/05/2019	Telephone: N/A
Date Made Active in Reports: 11/11/2019	Last EDR Contact: 12/02/2021
Number of Days to Update: 251	Next Scheduled EDR Contact: 03/14/2022
	Data Release Frequency: Varies

**PCB TRANSFORMER: PCB Transformer Registration Database**

The database of PCB transformer registrations that includes all PCB registration submittals.

Date of Government Version: 09/13/2019	Source: Environmental Protection Agency
Date Data Arrived at EDR: 11/06/2019	Telephone: 202-566-0517
Date Made Active in Reports: 02/10/2020	Last EDR Contact: 11/05/2021
Number of Days to Update: 96	Next Scheduled EDR Contact: 02/14/2022
	Data Release Frequency: Varies

**RADINFO: Radiation Information Database**

The Radiation Information Database (RADINFO) contains information about facilities that are regulated by U.S. Environmental Protection Agency (EPA) regulations for radiation and radioactivity.



# GOVERNMENT RECORDS SEARCHED / DATA CURRENCY TRACKING

Date of Government Version: 07/01/2019  
Date Data Arrived at EDR: 07/01/2019  
Date Made Active in Reports: 09/23/2019  
Number of Days to Update: 84

Source: Environmental Protection Agency  
Telephone: 202-343-9775  
Last EDR Contact: 12/27/2021  
Next Scheduled EDR Contact: 04/11/2022  
Data Release Frequency: Quarterly

## HIST FTTS: FIFRA/TSCA Tracking System Administrative Case Listing

A complete administrative case listing from the FIFRA/TSCA Tracking System (FTTS) for all ten EPA regions. The information was obtained from the National Compliance Database (NCDB). NCDB supports the implementation of FIFRA (Federal Insecticide, Fungicide, and Rodenticide Act) and TSCA (Toxic Substances Control Act). Some EPA regions are now closing out records. Because of that, and the fact that some EPA regions are not providing EPA Headquarters with updated records, it was decided to create a HIST FTTS database. It included records that may not be included in the newer FTTS database updates. This database is no longer updated.

Date of Government Version: 10/19/2006  
Date Data Arrived at EDR: 03/01/2007  
Date Made Active in Reports: 04/10/2007  
Number of Days to Update: 40

Source: Environmental Protection Agency  
Telephone: 202-564-2501  
Last EDR Contact: 12/17/2007  
Next Scheduled EDR Contact: 03/17/2008  
Data Release Frequency: No Update Planned

## HIST FTTS INSP: FIFRA/TSCA Tracking System Inspection & Enforcement Case Listing

A complete inspection and enforcement case listing from the FIFRA/TSCA Tracking System (FTTS) for all ten EPA regions. The information was obtained from the National Compliance Database (NCDB). NCDB supports the implementation of FIFRA (Federal Insecticide, Fungicide, and Rodenticide Act) and TSCA (Toxic Substances Control Act). Some EPA regions are now closing out records. Because of that, and the fact that some EPA regions are not providing EPA Headquarters with updated records, it was decided to create a HIST FTTS database. It included records that may not be included in the newer FTTS database updates. This database is no longer updated.

Date of Government Version: 10/19/2006  
Date Data Arrived at EDR: 03/01/2007  
Date Made Active in Reports: 04/10/2007  
Number of Days to Update: 40

Source: Environmental Protection Agency  
Telephone: 202-564-2501  
Last EDR Contact: 12/17/2008  
Next Scheduled EDR Contact: 03/17/2008  
Data Release Frequency: No Update Planned

## DOT OPS: Incident and Accident Data

Department of Transportation, Office of Pipeline Safety Incident and Accident data.

Date of Government Version: 01/02/2020  
Date Data Arrived at EDR: 01/28/2020  
Date Made Active in Reports: 04/17/2020  
Number of Days to Update: 80

Source: Department of Transportation, Office of Pipeline Safety  
Telephone: 202-366-4595  
Last EDR Contact: 01/24/2022  
Next Scheduled EDR Contact: 05/08/2022  
Data Release Frequency: Quarterly

## CONSENT: Superfund (CERCLA) Consent Decrees

Major legal settlements that establish responsibility and standards for cleanup at NPL (Superfund) sites. Released periodically by United States District Courts after settlement by parties to litigation matters.

Date of Government Version: 09/30/2021  
Date Data Arrived at EDR: 10/13/2021  
Date Made Active in Reports: 01/10/2022  
Number of Days to Update: 89

Source: Department of Justice, Consent Decree Library  
Telephone: Varies  
Last EDR Contact: 01/03/2022  
Next Scheduled EDR Contact: 04/18/2022  
Data Release Frequency: Varies

## BRS: Biennial Reporting System

The Biennial Reporting System is a national system administered by the EPA that collects data on the generation and management of hazardous waste. BRS captures detailed data from two groups: Large Quantity Generators (LQG) and Treatment, Storage, and Disposal Facilities.

Date of Government Version: 12/31/2019  
Date Data Arrived at EDR: 09/15/2021  
Date Made Active in Reports: 12/14/2021  
Number of Days to Update: 90

Source: EPA/NTIS  
Telephone: 800-424-9346  
Last EDR Contact: 12/17/2021  
Next Scheduled EDR Contact: 04/04/2022  
Data Release Frequency: Biennially

# GOVERNMENT RECORDS SEARCHED / DATA CURRENCY TRACKING

## INDIAN RESERV: Indian Reservations

This map layer portrays Indian administered lands of the United States that have any area equal to or greater than 640 acres.

Date of Government Version: 12/31/2014	Source: USGS
Date Data Arrived at EDR: 07/14/2015	Telephone: 202-208-3710
Date Made Active in Reports: 01/10/2017	Last EDR Contact: 01/04/2022
Number of Days to Update: 546	Next Scheduled EDR Contact: 04/18/2022
	Data Release Frequency: Semi-Annually

## FUSRAP: Formerly Utilized Sites Remedial Action Program

DOE established the Formerly Utilized Sites Remedial Action Program (FUSRAP) in 1974 to remediate sites where radioactive contamination remained from Manhattan Project and early U.S. Atomic Energy Commission (AEC) operations.

Date of Government Version: 07/26/2021	Source: Department of Energy
Date Data Arrived at EDR: 07/27/2021	Telephone: 202-586-3559
Date Made Active in Reports: 10/22/2021	Last EDR Contact: 01/31/2022
Number of Days to Update: 87	Next Scheduled EDR Contact: 05/16/2022
	Data Release Frequency: Varies

## UMTRA: Uranium Mill Tailings Sites

Uranium ore was mined by private companies for federal government use in national defense programs. When the mills shut down, large piles of the sand-like material (mill tailings) remain after uranium has been extracted from the ore. Levels of human exposure to radioactive materials from the piles are low; however, in some cases tailings were used as construction materials before the potential health hazards of the tailings were recognized.

Date of Government Version: 08/30/2019	Source: Department of Energy
Date Data Arrived at EDR: 11/15/2019	Telephone: 505-845-0011
Date Made Active in Reports: 01/28/2020	Last EDR Contact: 12/09/2021
Number of Days to Update: 74	Next Scheduled EDR Contact: 02/28/2022
	Data Release Frequency: Varies

## LEAD SMELTER 1: Lead Smelter Sites

A listing of former lead smelter site locations.

Date of Government Version: 10/20/2021	Source: Environmental Protection Agency
Date Data Arrived at EDR: 11/05/2021	Telephone: 703-603-8787
Date Made Active in Reports: 11/29/2021	Last EDR Contact: 01/13/2022
Number of Days to Update: 24	Next Scheduled EDR Contact: 04/11/2022
	Data Release Frequency: Varies

## LEAD SMELTER 2: Lead Smelter Sites

A list of several hundred sites in the U.S. where secondary lead smelting was done from 1931 and 1964. These sites may pose a threat to public health through ingestion or inhalation of contaminated soil or dust.

Date of Government Version: 04/05/2001	Source: American Journal of Public Health
Date Data Arrived at EDR: 10/27/2010	Telephone: 703-305-6451
Date Made Active in Reports: 12/02/2010	Last EDR Contact: 12/02/2009
Number of Days to Update: 36	Next Scheduled EDR Contact: N/A
	Data Release Frequency: No Update Planned

## US AIRS (AFS): Aerometric Information Retrieval System Facility Subsystem (AFS)

The database is a sub-system of Aerometric Information Retrieval System (AIRS). AFS contains compliance data on air pollution point sources regulated by the U.S. EPA and/or state and local air regulatory agencies. This information comes from source reports by various stationary sources of air pollution, such as electric power plants, steel mills, factories, and universities, and provides information about the air pollutants they produce. Action, air program, air program pollutant, and general level plant data. It is used to track emissions and compliance data from industrial plants.

# GOVERNMENT RECORDS SEARCHED / DATA CURRENCY TRACKING

Date of Government Version: 10/12/2016  
Date Data Arrived at EDR: 10/26/2016  
Date Made Active in Reports: 02/03/2017  
Number of Days to Update: 100

Source: EPA  
Telephone: 202-564-2496  
Last EDR Contact: 09/26/2017  
Next Scheduled EDR Contact: 01/08/2018  
Data Release Frequency: Annually

## US AIRS MINOR: Air Facility System Data A listing of minor source facilities.

Date of Government Version: 10/12/2016  
Date Data Arrived at EDR: 10/26/2016  
Date Made Active in Reports: 02/03/2017  
Number of Days to Update: 100

Source: EPA  
Telephone: 202-564-2496  
Last EDR Contact: 09/26/2017  
Next Scheduled EDR Contact: 01/08/2018  
Data Release Frequency: Annually

## MINES VIOLATIONS: MSHA Violation Assessment Data

Mines violation and assessment information. Department of Labor, Mine Safety & Health Administration.

Date of Government Version: 06/30/2021  
Date Data Arrived at EDR: 07/01/2021  
Date Made Active in Reports: 09/28/2021  
Number of Days to Update: 89

Source: DOL, Mine Safety & Health Admi  
Telephone: 202-693-9424  
Last EDR Contact: 12/20/2021  
Next Scheduled EDR Contact: 03/14/2022  
Data Release Frequency: Quarterly

## US MINES: Mines Master Index File

Contains all mine identification numbers issued for mines active or opened since 1971. The data also includes violation information.

Date of Government Version: 08/09/2021  
Date Data Arrived at EDR: 08/24/2021  
Date Made Active in Reports: 11/19/2021  
Number of Days to Update: 87

Source: Department of Labor, Mine Safety and Health Administration  
Telephone: 303-231-5959  
Last EDR Contact: 11/22/2021  
Next Scheduled EDR Contact: 03/07/2022  
Data Release Frequency: Semi-Annually

## US MINES 2: Ferrous and Nonferrous Metal Mines Database Listing

This map layer includes ferrous (ferrous metal mines are facilities that extract ferrous metals, such as iron ore or molybdenum) and nonferrous (Nonferrous metal mines are facilities that extract nonferrous metals, such as gold, silver, copper, zinc, and lead) metal mines in the United States.

Date of Government Version: 05/06/2020  
Date Data Arrived at EDR: 05/27/2020  
Date Made Active in Reports: 08/13/2020  
Number of Days to Update: 78

Source: USGS  
Telephone: 703-648-7709  
Last EDR Contact: 11/22/2021  
Next Scheduled EDR Contact: 03/07/2022  
Data Release Frequency: Varies

## US MINES 3: Active Mines & Mineral Plants Database Listing

Active Mines and Mineral Processing Plant operations for commodities monitored by the Minerals Information Team of the USGS.

Date of Government Version: 04/14/2011  
Date Data Arrived at EDR: 06/08/2011  
Date Made Active in Reports: 09/13/2011  
Number of Days to Update: 97

Source: USGS  
Telephone: 703-648-7709  
Last EDR Contact: 11/22/2021  
Next Scheduled EDR Contact: 03/07/2022  
Data Release Frequency: Varies

## ABANDONED MINES: Abandoned Mines

An inventory of land and water impacted by past mining (primarily coal mining) is maintained by OSMRE to provide information needed to implement the Surface Mining Control and Reclamation Act of 1977 (SMCRA). The inventory contains information on the location, type, and extent of AML impacts, as well as, information on the cost associated with the reclamation of those problems. The inventory is based upon field surveys by State, Tribal, and OSMRE program officials. It is dynamic to the extent that it is modified as new problems are identified and existing problems are reclaimed.

# GOVERNMENT RECORDS SEARCHED / DATA CURRENCY TRACKING

Date of Government Version: 09/14/2021  
Date Data Arrived at EDR: 09/15/2021  
Date Made Active in Reports: 12/15/2021  
Number of Days to Update: 91

Source: Department of Interior  
Telephone: 202-208-2609  
Last EDR Contact: 12/14/2021  
Next Scheduled EDR Contact: 03/21/2022  
Data Release Frequency: Quarterly

## FINDS: Facility Index System/Facility Registry System

Facility Index System. FINDS contains both facility information and 'pointers' to other sources that contain more detail. EDR includes the following FINDS databases in this report: PCS (Permit Compliance System), AIRS (Aerometric Information Retrieval System), DOCKET (Enforcement Docket used to manage and track information on civil judicial enforcement cases for all environmental statutes), FURS (Federal Underground Injection Control), C-DOCKET (Criminal Docket System used to track criminal enforcement actions for all environmental statutes), FFIS (Federal Facilities Information System), STATE (State Environmental Laws and Statutes), and PADS (PCB Activity Data System).

Date of Government Version: 05/05/2021  
Date Data Arrived at EDR: 05/18/2021  
Date Made Active in Reports: 08/17/2021  
Number of Days to Update: 91

Source: EPA  
Telephone: (212) 637-3000  
Last EDR Contact: 11/22/2021  
Next Scheduled EDR Contact: 03/14/2022  
Data Release Frequency: Quarterly

## DOCKET HWC: Hazardous Waste Compliance Docket Listing

A complete list of the Federal Agency Hazardous Waste Compliance Docket Facilities.

Date of Government Version: 05/06/2021  
Date Data Arrived at EDR: 05/21/2021  
Date Made Active in Reports: 08/11/2021  
Number of Days to Update: 82

Source: Environmental Protection Agency  
Telephone: 202-564-0527  
Last EDR Contact: 11/23/2021  
Next Scheduled EDR Contact: 03/07/2022  
Data Release Frequency: Varies

## ECHO: Enforcement & Compliance History Information

ECHO provides integrated compliance and enforcement information for about 800,000 regulated facilities nationwide.

Date of Government Version: 01/01/2022  
Date Data Arrived at EDR: 01/04/2022  
Date Made Active in Reports: 01/10/2022  
Number of Days to Update: 6

Source: Environmental Protection Agency  
Telephone: 202-564-2280  
Last EDR Contact: 01/04/2022  
Next Scheduled EDR Contact: 04/18/2022  
Data Release Frequency: Quarterly

## UXO: Unexploded Ordnance Sites

A listing of unexploded ordnance site locations

Date of Government Version: 12/31/2018  
Date Data Arrived at EDR: 07/02/2020  
Date Made Active in Reports: 09/17/2020  
Number of Days to Update: 77

Source: Department of Defense  
Telephone: 703-704-1564  
Last EDR Contact: 01/11/2022  
Next Scheduled EDR Contact: 04/25/2022  
Data Release Frequency: Varies

## FUELS PROGRAM: EPA Fuels Program Registered Listing

This listing includes facilities that are registered under the Part 80 (Code of Federal Regulations) EPA Fuels Programs. All companies now are required to submit new and updated registrations.

Date of Government Version: 08/13/2021  
Date Data Arrived at EDR: 08/13/2021  
Date Made Active in Reports: 10/22/2021  
Number of Days to Update: 70

Source: EPA  
Telephone: 800-385-6164  
Last EDR Contact: 11/15/2021  
Next Scheduled EDR Contact: 02/28/2022  
Data Release Frequency: Quarterly

## AIRS: Air Emissions Data

Point source emissions inventory data.

# GOVERNMENT RECORDS SEARCHED / DATA CURRENCY TRACKING

Date of Government Version: 07/14/2021  
Date Data Arrived at EDR: 07/29/2021  
Date Made Active in Reports: 10/25/2021  
Number of Days to Update: 88

Source: Department of Environmental Conservation  
Telephone: 518-402-8452  
Last EDR Contact: 01/18/2022  
Next Scheduled EDR Contact: 05/02/2022  
Data Release Frequency: Annually

**COAL ASH:** Coal Ash Disposal Site Listing  
A listing of coal ash disposal site locations.

Date of Government Version: 09/29/2021  
Date Data Arrived at EDR: 09/30/2021  
Date Made Active in Reports: 12/23/2021  
Number of Days to Update: 84

Source: Department of Environmental Conservation  
Telephone: 518-402-8660  
Last EDR Contact: 12/20/2021  
Next Scheduled EDR Contact: 04/11/2022  
Data Release Frequency: Quarterly

**DRYCLEANERS:** Registered Drycleaners  
A listing of all registered drycleaning facilities.

Date of Government Version: 09/02/2021  
Date Data Arrived at EDR: 09/02/2021  
Date Made Active in Reports: 11/23/2021  
Number of Days to Update: 82

Source: Department of Environmental Conservation  
Telephone: 518-402-8403  
Last EDR Contact: 12/02/2021  
Next Scheduled EDR Contact: 03/21/2022  
Data Release Frequency: Annually

**E DESIGNATION:** E DESIGNATION SITE LISTING

The (E (Environmental)) designation would ensure that sampling and remediation take place on the subject properties, and would avoid any significant impacts related to hazardous materials at these locations. The (E) designations would require that the fee owner of the sites conduct a testing and sampling protocol, and remediation where appropriate, to the satisfaction of the NYCDEP before the issuance of a building permit by the Department of Buildings pursuant to the provisions of Section 11-15 of the Zoning Resolution (Environmental Requirements). The (E) designations also include a mandatory construction-related health and safety plan which must be approved by NYCDEP.

Date of Government Version: 12/13/2021  
Date Data Arrived at EDR: 12/17/2021  
Date Made Active in Reports: 12/30/2021  
Number of Days to Update: 13

Source: New York City Department of City Planning  
Telephone: 718-595-6658  
Last EDR Contact: 12/13/2021  
Next Scheduled EDR Contact: 03/28/2022  
Data Release Frequency: Semi-Annually

**Financial Assurance 1:** Financial Assurance Information Listing  
Financial assurance information.

Date of Government Version: 10/01/2021  
Date Data Arrived at EDR: 10/01/2021  
Date Made Active in Reports: 12/21/2021  
Number of Days to Update: 81

Source: Department of Environmental Conservation  
Telephone: 518-402-8660  
Last EDR Contact: 12/20/2021  
Next Scheduled EDR Contact: 04/11/2022  
Data Release Frequency: Quarterly

**Financial Assurance 2:** Financial Assurance Information Listing

A listing of financial assurance information for hazardous waste facilities. Financial assurance is intended to ensure that resources are available to pay for the cost of closure, post-closure care, and corrective measures if the owner or operator of a regulated facility is unable or unwilling to pay.

Date of Government Version: 06/11/2020  
Date Data Arrived at EDR: 06/16/2020  
Date Made Active in Reports: 09/02/2020  
Number of Days to Update: 78

Source: Department of Environmental Conservation  
Telephone: 518-402-8712  
Last EDR Contact: 12/02/2021  
Next Scheduled EDR Contact: 03/21/2022  
Data Release Frequency: Varies

**HSWDS:** Hazardous Substance Waste Disposal Site Inventory

The list includes any known or suspected hazardous substance waste disposal sites. Also included are sites delisted from the Registry of Inactive Hazardous Waste Disposal Sites and non-Registry sites that U.S. EPA Preliminary Assessment (PA) reports or Site Investigation (SI) reports were prepared. Hazardous Substance Waste Disposal Sites are eligible to be Superfund sites now that the New York State Superfund has been refinanced and changed. This means that the study inventory has served its purpose and will no longer be maintained as a separate entity. The last version of the study inventory is frozen in time. The sites on the study will not automatically be made Superfund sites, rather each site will be further evaluated for listing on the Registry. So overtime they will be added to the registry or not.

# GOVERNMENT RECORDS SEARCHED / DATA CURRENCY TRACKING

Date of Government Version: 01/01/2003  
Date Data Arrived at EDR: 10/20/2006  
Date Made Active in Reports: 11/30/2006  
Number of Days to Update: 41

Source: Department of Environmental Conservation  
Telephone: 518-402-9564  
Last EDR Contact: 05/26/2009  
Next Scheduled EDR Contact: 08/24/2009  
Data Release Frequency: No Update Planned

## NY MANIFEST: Facility and Manifest Data

Manifest is a document that lists and tracks hazardous waste from the generator through transporters to a TSD facility.

Date of Government Version: 01/01/2019  
Date Data Arrived at EDR: 10/29/2021  
Date Made Active in Reports: 01/19/2022  
Number of Days to Update: 82

Source: Department of Environmental Conservation  
Telephone: 518-402-8651  
Last EDR Contact: 01/28/2022  
Next Scheduled EDR Contact: 05/09/2022  
Data Release Frequency: Quarterly

## SPDES: State Pollutant Discharge Elimination System

New York State has a state program which has been approved by the United States Environmental Protection Agency for the control of wastewater and stormwater discharges in accordance with the Clean Water Act. Under New York State law the program is known as the State Pollutant Discharge Elimination System (SPDES) and is broader in scope than that required by the Clean Water Act in that it controls point source discharges to groundwaters as well as surface waters.

Date of Government Version: 07/27/2021  
Date Data Arrived at EDR: 07/29/2021  
Date Made Active in Reports: 10/25/2021  
Number of Days to Update: 88

Source: Department of Environmental Conservation  
Telephone: 518-402-8233  
Last EDR Contact: 01/18/2022  
Next Scheduled EDR Contact: 05/02/2022  
Data Release Frequency: No Update Planned

## VAPOR REOPENED: Vapor Intrusion Legacy Site List

New York is currently re-evaluating previous assumptions and decisions regarding the potential for soil vapor intrusion exposures at sites. As a result, all past, current, and future contaminated sites will be evaluated to determine whether these sites have the potential for exposures related to soil vapor intrusion.

Date of Government Version: 12/01/2018  
Date Data Arrived at EDR: 02/13/2019  
Date Made Active in Reports: 06/13/2019  
Number of Days to Update: 120

Source: Department of Environmental Conservation  
Telephone: 518-402-9814  
Last EDR Contact: 11/12/2021  
Next Scheduled EDR Contact: 02/21/2022  
Data Release Frequency: Varies

## UIC: Underground Injection Control Wells

A listing of enhanced oil recovery underground injection wells.

Date of Government Version: 08/29/2021  
Date Data Arrived at EDR: 09/01/2021  
Date Made Active in Reports: 11/23/2021  
Number of Days to Update: 83

Source: Department of Environmental Conservation  
Telephone: 518-402-8056  
Last EDR Contact: 11/30/2021  
Next Scheduled EDR Contact: 03/14/2022  
Data Release Frequency: Quarterly

## COOLING TOWERS: Registered Cooling Towers

This data includes the location of cooling towers registered with New York State. The data is self-reported by owners/property managers of cooling towers in service in New York State. In August 2015, the New York State Department of Health released emergency regulations requiring the owners of cooling towers to register them with New York State.

Date of Government Version: 10/05/2021  
Date Data Arrived at EDR: 10/11/2021  
Date Made Active in Reports: 01/05/2022  
Number of Days to Update: 86

Source: Department of Health  
Telephone: 518-402-7650  
Last EDR Contact: 01/12/2022  
Next Scheduled EDR Contact: 04/25/2022  
Data Release Frequency: Varies

# GOVERNMENT RECORDS SEARCHED / DATA CURRENCY TRACKING

## NYC LEAD 2: Recent Lead Paint Violations

Pursuant to New York City's Housing Maintenance Code, the Department of Housing Preservation and Development (HPD) issues violations against conditions in rental dwelling units that have been verified to violate the New York City Housing Maintenance Code (HMC) or the New York State Multiple Dwelling Law (MDL). Violations are issued when an inspection verifies that a violation of the HMC or MDL exists. It is closed when the violation is corrected, as observed/verified by HPD or as certified by the landlord.

Date of Government Version: 11/02/2021	Source: New York City Department of Housing Preservation & Development
Date Data Arrived at EDR: 11/03/2021	Telephone: 212-863-8200
Date Made Active in Reports: 01/24/2022	Last EDR Contact: 11/03/2021
Number of Days to Update: 82	Next Scheduled EDR Contact: 02/14/2022
	Data Release Frequency: Varies

## MINES MRDS: Mineral Resources Data System Mineral Resources Data System

Date of Government Version: 04/06/2018	Source: USGS
Date Data Arrived at EDR: 10/21/2019	Telephone: 703-648-6533
Date Made Active in Reports: 10/24/2019	Last EDR Contact: 11/23/2021
Number of Days to Update: 3	Next Scheduled EDR Contact: 03/07/2022
	Data Release Frequency: Varies

## PCS ENF: Enforcement data

No description is available for this data

Date of Government Version: 12/31/2014	Source: EPA
Date Data Arrived at EDR: 02/05/2015	Telephone: 202-564-2497
Date Made Active in Reports: 03/06/2015	Last EDR Contact: 12/29/2021
Number of Days to Update: 29	Next Scheduled EDR Contact: 04/18/2022
	Data Release Frequency: Varies

## PCS INACTIVE: Listing of Inactive PCS Permits

An inactive permit is a facility that has shut down or is no longer discharging.

Date of Government Version: 11/05/2014	Source: EPA
Date Data Arrived at EDR: 01/06/2015	Telephone: 202-564-2496
Date Made Active in Reports: 05/06/2015	Last EDR Contact: 12/29/2021
Number of Days to Update: 120	Next Scheduled EDR Contact: 04/18/2022
	Data Release Frequency: Semi-Annually

## PCS: Permit Compliance System

PCS is a computerized management information system that contains data on National Pollutant Discharge Elimination System (NPDES) permit holding facilities. PCS tracks the permit, compliance, and enforcement status of NPDES facilities.

Date of Government Version: 07/14/2011	Source: EPA, Office of Water
Date Data Arrived at EDR: 08/05/2011	Telephone: 202-564-2496
Date Made Active in Reports: 09/29/2011	Last EDR Contact: 12/29/2021
Number of Days to Update: 55	Next Scheduled EDR Contact: 04/18/2022
	Data Release Frequency: Semi-Annually

## NYC LEAD: Lead-based Paint Testing Results

The results of the inspections for all classrooms serving students under six in applicable buildings. Identifies all classrooms, whether there was observation of peeling paint, and if there was, standard response protocol was followed.

Date of Government Version: 03/24/2021	Source: New York City Department of Education
Date Data Arrived at EDR: 08/17/2021	Telephone: 212-374-5141
Date Made Active in Reports: 08/17/2021	Last EDR Contact: 11/03/2021
Number of Days to Update: 0	Next Scheduled EDR Contact: 02/14/2022
	Data Release Frequency: Varies

# GOVERNMENT RECORDS SEARCHED / DATA CURRENCY TRACKING

## EDR HIGH RISK HISTORICAL RECORDS

### *EDR Exclusive Records*

#### EDR MGP: EDR Proprietary Manufactured Gas Plants

The EDR Proprietary Manufactured Gas Plant Database includes records of coal gas plants (manufactured gas plants) compiled by EDR's researchers. Manufactured gas sites were used in the United States from the 1800's to 1950's to produce a gas that could be distributed and used as fuel. These plants used whale oil, rosin, coal, or a mixture of coal, oil, and water that also produced a significant amount of waste. Many of the byproducts of the gas production, such as coal tar (oily waste containing volatile and non-volatile chemicals), sludges, oils and other compounds are potentially hazardous to human health and the environment. The byproduct from this process was frequently disposed of directly at the plant site and can remain or spread slowly, serving as a continuous source of soil and groundwater contamination.

Date of Government Version: N/A  
Date Data Arrived at EDR: N/A  
Date Made Active in Reports: N/A  
Number of Days to Update: N/A

Source: EDR, Inc.  
Telephone: N/A  
Last EDR Contact: N/A  
Next Scheduled EDR Contact: N/A  
Data Release Frequency: No Update Planned

#### EDR Hist Auto: EDR Exclusive Historical Auto Stations

EDR has searched selected national collections of business directories and has collected listings of potential gas station/filling station/service station sites that were available to EDR researchers. EDR's review was limited to those categories of sources that might, in EDR's opinion, include gas station/filling station/service station establishments. The categories reviewed included, but were not limited to gas, gas station, gasoline station, filling station, auto, automobile repair, auto service station, service station, etc. This database falls within a category of information EDR classifies as "High Risk Historical Records", or HRHR. EDR's HRHR effort presents unique and sometimes proprietary data about past sites and operations that typically create environmental concerns, but may not show up in current government records searches.

Date of Government Version: N/A  
Date Data Arrived at EDR: N/A  
Date Made Active in Reports: N/A  
Number of Days to Update: N/A

Source: EDR, Inc.  
Telephone: N/A  
Last EDR Contact: N/A  
Next Scheduled EDR Contact: N/A  
Data Release Frequency: Varies

#### EDR Hist Cleaner: EDR Exclusive Historical Cleaners

EDR has searched selected national collections of business directories and has collected listings of potential dry cleaner sites that were available to EDR researchers. EDR's review was limited to those categories of sources that might, in EDR's opinion, include dry cleaning establishments. The categories reviewed included, but were not limited to dry cleaners, cleaners, laundry, laundromat, cleaning/laundry, wash & dry etc. This database falls within a category of information EDR classifies as "High Risk Historical Records", or HRHR. EDR's HRHR effort presents unique and sometimes proprietary data about past sites and operations that typically create environmental concerns, but may not show up in current government records searches.

Date of Government Version: N/A  
Date Data Arrived at EDR: N/A  
Date Made Active in Reports: N/A  
Number of Days to Update: N/A

Source: EDR, Inc.  
Telephone: N/A  
Last EDR Contact: N/A  
Next Scheduled EDR Contact: N/A  
Data Release Frequency: Varies

## EDR RECOVERED GOVERNMENT ARCHIVES

### *Exclusive Recovered Govt. Archives*

#### RGA HWS: Recovered Government Archive State Hazardous Waste Facilities List

The EDR Recovered Government Archive State Hazardous Waste database provides a list of SHWS incidents derived from historical databases and includes many records that no longer appear in current government lists. Compiled from Records formerly available from the Department of Environmental Conservation in New York.



# GOVERNMENT RECORDS SEARCHED / DATA CURRENCY TRACKING

Date of Government Version: N/A  
Date Data Arrived at EDR: 07/01/2013  
Date Made Active in Reports: 12/30/2013  
Number of Days to Update: 182

Source: Department of Environmental Conservation  
Telephone: N/A  
Last EDR Contact: 06/01/2012  
Next Scheduled EDR Contact: N/A  
Data Release Frequency: Varies

## RGA LF: Recovered Government Archive Solid Waste Facilities List

The EDR Recovered Government Archive Landfill database provides a list of landfills derived from historical databases and includes many records that no longer appear in current government lists. Compiled from Records formerly available from the Department of Environmental Conservation in New York.

Date of Government Version: N/A  
Date Data Arrived at EDR: 07/01/2013  
Date Made Active in Reports: 01/10/2014  
Number of Days to Update: 193

Source: Department of Environmental Conservation  
Telephone: N/A  
Last EDR Contact: 06/01/2012  
Next Scheduled EDR Contact: N/A  
Data Release Frequency: Varies

## COUNTY RECORDS

### CORTLAND COUNTY:

#### AST - CORTLAND: Cortland County Storage Tank Listing

A listing of aboveground storage tank sites located in Cortland County.

Date of Government Version: 08/20/2019  
Date Data Arrived at EDR: 08/20/2019  
Date Made Active in Reports: 10/16/2019  
Number of Days to Update: 57

Source: Cortland County Health Department  
Telephone: 607-753-5035  
Last EDR Contact: 01/24/2022  
Next Scheduled EDR Contact: 05/09/2022  
Data Release Frequency: Quarterly

#### UST - CORTLAND: Cortland County Storage Tank Listing

A listing of underground storage tank sites located in Cortland County.

Date of Government Version: 08/20/2019  
Date Data Arrived at EDR: 08/20/2019  
Date Made Active in Reports: 10/16/2019  
Number of Days to Update: 57

Source: Cortland County Health Department  
Telephone: 607-753-5035  
Last EDR Contact: 01/24/2022  
Next Scheduled EDR Contact: 05/09/2022  
Data Release Frequency: Quarterly

### NASSAU COUNTY:

#### AST - NASSAU: Registered Tank Database

A listing of aboveground storage tank sites located in Nassau County.

Date of Government Version: 01/09/2017  
Date Data Arrived at EDR: 01/11/2017  
Date Made Active in Reports: 02/15/2017  
Number of Days to Update: 35

Source: Nassau County Health Department  
Telephone: 516-571-3314  
Last EDR Contact: 01/24/2022  
Next Scheduled EDR Contact: 05/09/2022  
Data Release Frequency: No Update Planned

#### AST NCFM: Storage Tank Database

A listing of aboveground storage tank sites located in Nassau County.

Date of Government Version: 02/15/2011  
Date Data Arrived at EDR: 02/23/2011  
Date Made Active in Reports: 03/29/2011  
Number of Days to Update: 34

Source: Nassau County Office of the Fire Marshal  
Telephone: 516-572-1000  
Last EDR Contact: 01/24/2022  
Next Scheduled EDR Contact: 05/09/2022  
Data Release Frequency: Varies

# GOVERNMENT RECORDS SEARCHED / DATA CURRENCY TRACKING

## TANKS NASSAU: Registered Tank Database in Nassau County

A listing of facilities in Nassau County with storage tanks.

Date of Government Version: 01/09/2017	Source: Nassau County Department of Health
Date Data Arrived at EDR: 01/11/2017	Telephone: 516-227-9691
Date Made Active in Reports: 02/15/2017	Last EDR Contact: 01/24/2022
Number of Days to Update: 35	Next Scheduled EDR Contact: 05/09/2022
	Data Release Frequency: Varies

## UST - NASSAU: Registered Tank Database

A listing of underground storage tank sites located in Nassau County.

Date of Government Version: 01/09/2017	Source: Nassau County Health Department
Date Data Arrived at EDR: 01/11/2017	Telephone: 516-571-3314
Date Made Active in Reports: 02/15/2017	Last EDR Contact: 01/24/2022
Number of Days to Update: 35	Next Scheduled EDR Contact: 05/09/2022
	Data Release Frequency: No Update Planned

## UST NCFM: Storage Tank Database

A listing of underground storage tank sites located in Nassau County.

Date of Government Version: 02/15/2011	Source: Nassau County Office of the Fire Marshal
Date Data Arrived at EDR: 02/23/2011	Telephone: 516-572-1000
Date Made Active in Reports: 03/29/2011	Last EDR Contact: 01/24/2022
Number of Days to Update: 34	Next Scheduled EDR Contact: 05/09/2022
	Data Release Frequency: Varies

## ROCKLAND COUNTY:

### AST - ROCKLAND: Petroleum Bulk Storage Database

A listing of aboveground storage tank sites located in Rockland County. Rockland County's Petroleum Bulk Storage (PBS) program is no longer in service. All related operations/duties are now wholly overseen by the New York State Dept. of Environmental Conservation (NYSDEC).

Date of Government Version: 02/02/2017	Source: Rockland County Health Department
Date Data Arrived at EDR: 03/17/2017	Telephone: 914-364-2605
Date Made Active in Reports: 09/22/2017	Last EDR Contact: 11/29/2021
Number of Days to Update: 189	Next Scheduled EDR Contact: 03/14/2022
	Data Release Frequency: No Update Planned

### UST - ROCKLAND: Petroleum Bulk Storage Database

A listing of underground storage tank sites located in Rockland County. Rockland County's Petroleum Bulk Storage (PBS) program is no longer in service. All related operations/duties are now wholly overseen by the New York State Dept. of Environmental Conservation (NYSDEC).

Date of Government Version: 02/02/2017	Source: Rockland County Health Department
Date Data Arrived at EDR: 03/17/2017	Telephone: 914-364-2605
Date Made Active in Reports: 09/22/2017	Last EDR Contact: 11/29/2021
Number of Days to Update: 189	Next Scheduled EDR Contact: 03/14/2022
	Data Release Frequency: No Update Planned

## SUFFOLK COUNTY:

### AST - SUFFOLK: Storage Tank Database

A listing of aboveground storage tank sites located in Suffolk County.

Date of Government Version: 06/28/2018	Source: Suffolk County Department of Health Services
Date Data Arrived at EDR: 12/06/2018	Telephone: 631-854-2521
Date Made Active in Reports: 02/07/2019	Last EDR Contact: 01/24/2022
Number of Days to Update: 63	Next Scheduled EDR Contact: 05/09/2022
	Data Release Frequency: No Update Planned

# GOVERNMENT RECORDS SEARCHED / DATA CURRENCY TRACKING

## TANKS SUFFOLK: Storage Tank Database

This county is not included in the state's database. These are facilities that have no tank information in the storage tank database.

Date of Government Version: 06/28/2018	Source: Department of Health Services
Date Data Arrived at EDR: 02/05/2019	Telephone: 631-854-2516
Date Made Active in Reports: 03/08/2019	Last EDR Contact: 01/24/2022
Number of Days to Update: 31	Next Scheduled EDR Contact: 05/09/2022
	Data Release Frequency: Varies

## UST - SUFFOLK: Storage Tank Database

A listing of underground storage tank sites located in Suffolk County.

Date of Government Version: 06/28/2018	Source: Suffolk County Department of Health Services
Date Data Arrived at EDR: 12/06/2018	Telephone: 631-854-2521
Date Made Active in Reports: 02/07/2019	Last EDR Contact: 01/24/2022
Number of Days to Update: 63	Next Scheduled EDR Contact: 05/09/2022
	Data Release Frequency: No Update Planned

## WESTCHESTER COUNTY:

### AST - WESTCHESTER: Listing of Storage Tanks

A listing of aboveground storage tank sites located in Westchester County.

Date of Government Version: 07/01/2021	Source: Westchester County Department of Health
Date Data Arrived at EDR: 08/06/2021	Telephone: 914-813-5161
Date Made Active in Reports: 08/20/2021	Last EDR Contact: 01/24/2022
Number of Days to Update: 14	Next Scheduled EDR Contact: 08/09/2022
	Data Release Frequency: Semi-Annually

### UST - WESTCHESTER: Listing of Storage Tanks

A listing of underground storage tank sites located in Westchester County.

Date of Government Version: 07/01/2021	Source: Westchester County Department of Health
Date Data Arrived at EDR: 08/06/2021	Telephone: 914-813-5161
Date Made Active in Reports: 08/20/2021	Last EDR Contact: 01/24/2022
Number of Days to Update: 14	Next Scheduled EDR Contact: 08/09/2022
	Data Release Frequency: Semi-Annually

## OTHER DATABASE(S)

Depending on the geographic area covered by this report, the data provided in these specialty databases may or may not be complete. For example, the existence of wetlands information data in a specific report does not mean that all wetlands in the area covered by the report are included. Moreover, the absence of any reported wetlands information does not necessarily mean that wetlands do not exist in the area covered by the report.

### CT MANIFEST: Hazardous Waste Manifest Data

Facility and manifest data. Manifest is a document that lists and tracks hazardous waste from the generator through transporters to a tsd facility.

Date of Government Version: 07/23/2021	Source: Department of Energy & Environmental Protection
Date Data Arrived at EDR: 08/10/2021	Telephone: 860-424-3375
Date Made Active in Reports: 11/08/2021	Last EDR Contact: 11/12/2021
Number of Days to Update: 90	Next Scheduled EDR Contact: 02/21/2022
	Data Release Frequency: No Update Planned

# GOVERNMENT RECORDS SEARCHED / DATA CURRENCY TRACKING

## NJ MANIFEST: Manifest Information

Hazardous waste manifest information.

Date of Government Version: 12/31/2018  
Date Data Arrived at EDR: 04/10/2019  
Date Made Active in Reports: 05/16/2019  
Number of Days to Update: 36

Source: Department of Environmental Protection  
Telephone: N/A  
Last EDR Contact: 01/07/2022  
Next Scheduled EDR Contact: 04/18/2022  
Data Release Frequency: Annually

## PA MANIFEST: Manifest Information

Hazardous waste manifest information.

Date of Government Version: 06/30/2018  
Date Data Arrived at EDR: 07/19/2019  
Date Made Active in Reports: 09/10/2019  
Number of Days to Update: 53

Source: Department of Environmental Protection  
Telephone: 717-783-8990  
Last EDR Contact: 01/10/2022  
Next Scheduled EDR Contact: 04/25/2022  
Data Release Frequency: Annually

## RI MANIFEST: Manifest information

Hazardous waste manifest information

Date of Government Version: 12/31/2019  
Date Data Arrived at EDR: 02/11/2021  
Date Made Active in Reports: 02/24/2021  
Number of Days to Update: 13

Source: Department of Environmental Management  
Telephone: 401-222-2797  
Last EDR Contact: 11/29/2021  
Next Scheduled EDR Contact: 02/28/2022  
Data Release Frequency: Annually

## VT MANIFEST: Hazardous Waste Manifest Data

Hazardous waste manifest information.

Date of Government Version: 10/28/2019  
Date Data Arrived at EDR: 10/29/2019  
Date Made Active in Reports: 01/09/2020  
Number of Days to Update: 72

Source: Department of Environmental Conservation  
Telephone: 802-241-3443  
Last EDR Contact: 01/10/2022  
Next Scheduled EDR Contact: 04/25/2022  
Data Release Frequency: Annually

## WI MANIFEST: Manifest Information

Hazardous waste manifest information.

Date of Government Version: 05/31/2018  
Date Data Arrived at EDR: 06/19/2019  
Date Made Active in Reports: 09/03/2019  
Number of Days to Update: 76

Source: Department of Natural Resources  
Telephone: N/A  
Last EDR Contact: 12/06/2021  
Next Scheduled EDR Contact: 03/21/2022  
Data Release Frequency: Annually

## Oil/Gas Pipelines

Source: Endeavor Business Media

Petroleum Bundle (Crude Oil, Refined Products, Petrochemicals, Gas Liquids (LPG/NGL), and Specialty Gases (Miscellaneous)) N = Natural Gas Bundle (Natural Gas, Gas Liquids (LPG/NGL), and Specialty Gases (Miscellaneous)). This map includes information copyrighted by Endeavor Business Media. This information is provided on a best effort basis and Endeavor Business Media does not guarantee its accuracy nor warrant its fitness for any particular purpose. Such information has been reprinted with the permission of Endeavor Business Media.

## Electric Power Transmission Line Data

Source: Endeavor Business Media

This map includes information copyrighted by Endeavor Business Media. This information is provided on a best effort basis and Endeavor Business Media does not guarantee its accuracy nor warrant its fitness for any particular purpose. Such information has been reprinted with the permission of Endeavor Business Media.

**Sensitive Receptors:** There are individuals deemed sensitive receptors due to their fragile immune systems and special sensitivity to environmental discharges. These sensitive receptors typically include the elderly, the sick, and children. While the location of all sensitive receptors cannot be determined, EDR indicates those buildings and facilities - schools, daycares, hospitals, medical centers, and nursing homes - where individuals who are sensitive receptors are likely to be located.

## GOVERNMENT RECORDS SEARCHED / DATA CURRENCY TRACKING

### AHA Hospitals:

Source: American Hospital Association, Inc.

Telephone: 312-280-5991

The database includes a listing of hospitals based on the American Hospital Association's annual survey of hospitals.

### Medical Centers: Provider of Services Listing

Source: Centers for Medicare & Medicaid Services

Telephone: 410-786-3000

A listing of hospitals with Medicare provider number, produced by Centers of Medicare & Medicaid Services, a federal agency within the U.S. Department of Health and Human Services.

### Nursing Homes

Source: National Institutes of Health

Telephone: 301-594-6248

Information on Medicare and Medicaid certified nursing homes in the United States.

### Public Schools

Source: National Center for Education Statistics

Telephone: 202-502-7300

The National Center for Education Statistics' primary database on elementary and secondary public education in the United States. It is a comprehensive, annual, national statistical database of all public elementary and secondary schools and school districts, which contains data that are comparable across all states.

### Private Schools

Source: National Center for Education Statistics

Telephone: 202-502-7300

The National Center for Education Statistics' primary database on private school locations in the United States.

### Daycare Centers: Day Care Providers

Source: Department of Health

Telephone: 212-676-2444

**Flood Zone Data:** This data was obtained from the Federal Emergency Management Agency (FEMA). It depicts 100-year and 500-year flood zones as defined by FEMA. It includes the National Flood Hazard Layer (NFHL) which incorporates Flood Insurance Rate Map (FIRM) data and Q3 data from FEMA in areas not covered by NFHL.

Source: FEMA

Telephone: 877-336-2627

Date of Government Version: 2003, 2015

**NWI:** National Wetlands Inventory. This data, available in select counties across the country, was obtained by EDR in 2002, 2005 and 2010 from the U.S. Fish and Wildlife Service.

### State Wetlands Data: Freshwater Wetlands

Source: Department of Environmental Conservation

Telephone: 518-402-8961

### Current USGS 7.5 Minute Topographic Map

Source: U.S. Geological Survey

## **STREET AND ADDRESS INFORMATION**

Â© 2015 TomTom North America, Inc. All rights reserved. This material is proprietary and the subject of copyright protection and other intellectual property rights owned by or licensed to Tele Atlas North America, Inc. The use of this material is subject to the terms of a license agreement. You will be held liable for any unauthorized copying or disclosure of this material.

## GEOCHECK<sup>®</sup> - PHYSICAL SETTING SOURCE ADDENDUM

### TARGET PROPERTY ADDRESS

SOUTH BROOKLYN MARINE TERMINAL  
SECOND AVENUE/ 33RD STREET TO 39TH STREET  
BROOKLYN, NY 11232

### TARGET PROPERTY COORDINATES

Latitude (North): 40.657924 - 40° 39' 28.53"  
Longitude (West): 74.011166 - 74° 0' 40.20"  
Universal Transverse Mercator: Zone 18  
UTM X (Meters): 583593.8  
UTM Y (Meters): 4501043.0  
Elevation: 3 ft. above sea level

### USGS TOPOGRAPHIC MAP

Target Property Map: 14317809 JERSEY CITY, NJ  
Version Date: 2019  
  
Northeast Map: 14115940 BROOKLYN, NY  
Version Date: 2019

EDR's GeoCheck Physical Setting Source Addendum is provided to assist the environmental professional in forming an opinion about the impact of potential contaminant migration.

Assessment of the impact of contaminant migration generally has two principle investigative components:

1. Groundwater flow direction, and
2. Groundwater flow velocity.

Groundwater flow direction may be impacted by surface topography, hydrology, hydrogeology, characteristics of the soil, and nearby wells. Groundwater flow velocity is generally impacted by the nature of the geologic strata.

# GEOCHECK® - PHYSICAL SETTING SOURCE SUMMARY

## GROUNDWATER FLOW DIRECTION INFORMATION

Groundwater flow direction for a particular site is best determined by a qualified environmental professional using site-specific well data. If such data is not reasonably ascertainable, it may be necessary to rely on other sources of information, such as surface topographic information, hydrologic information, hydrogeologic data collected on nearby properties, and regional groundwater flow information (from deep aquifers).

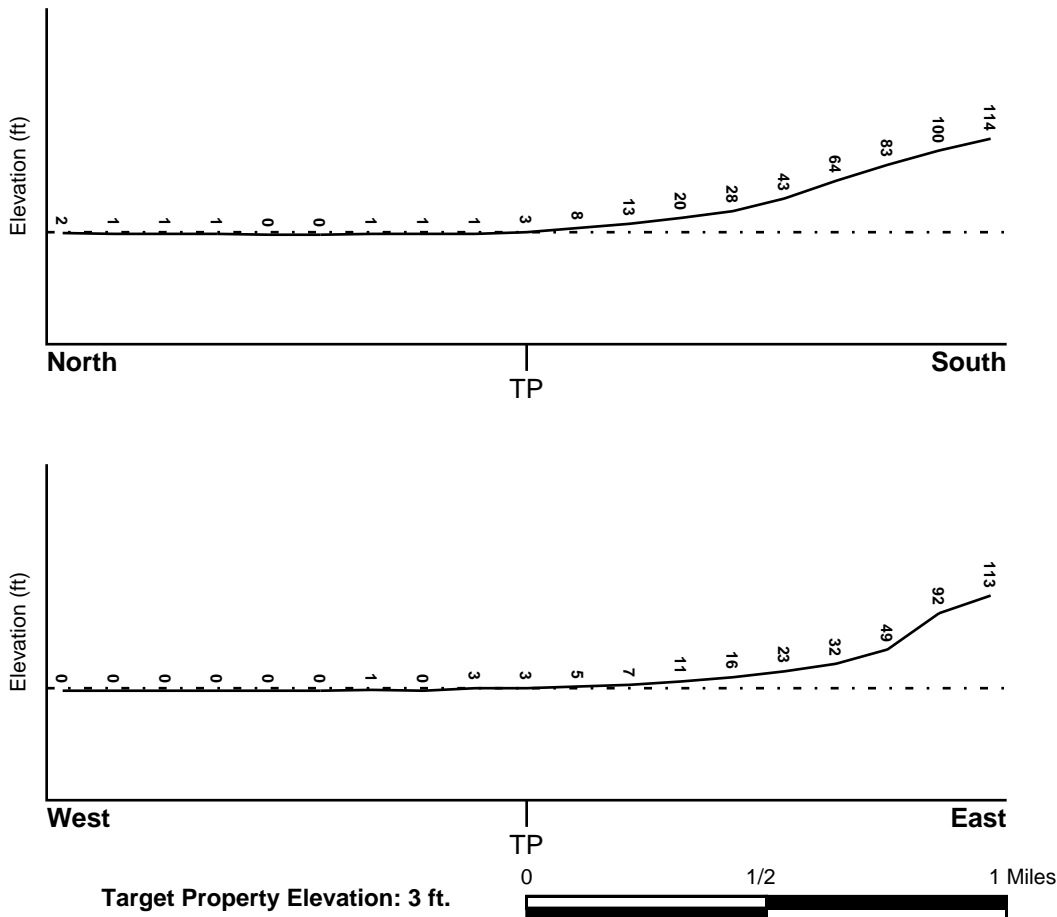
## TOPOGRAPHIC INFORMATION

Surface topography may be indicative of the direction of surficial groundwater flow. This information can be used to assist the environmental professional in forming an opinion about the impact of nearby contaminated properties or, should contamination exist on the target property, what downgradient sites might be impacted.

## TARGET PROPERTY TOPOGRAPHY

General Topographic Gradient: General NNW

## SURROUNDING TOPOGRAPHY: ELEVATION PROFILES



Source: Topography has been determined from the USGS 7.5' Digital Elevation Model and should be evaluated on a relative (not an absolute) basis. Relative elevation information between sites of close proximity should be field verified.

# GEOCHECK® - PHYSICAL SETTING SOURCE SUMMARY

## HYDROLOGIC INFORMATION

Surface water can act as a hydrologic barrier to groundwater flow. Such hydrologic information can be used to assist the environmental professional in forming an opinion about the impact of nearby contaminated properties or, should contamination exist on the target property, what downgradient sites might be impacted.

Refer to the Physical Setting Source Map following this summary for hydrologic information (major waterways and bodies of water).

## **FEMA FLOOD ZONE**

<u>Flood Plain Panel at Target Property</u>	<u>FEMA Source Type</u>
3604970192F	FEMA FIRM Flood data
<u>Additional Panels in search area:</u>	<u>FEMA Source Type</u>
3604970211F	FEMA FIRM Flood data
3604970073B	FEMA Q3 Flood data
3604970194F	FEMA FIRM Flood data
3604970085B	FEMA Q3 Flood data

## **NATIONAL WETLAND INVENTORY**

<u>NWI Quad at Target Property</u>	<u>NWI Electronic Data Coverage</u>
JERSEY CITY	YES - refer to the Overview Map and Detail Map

## HYDROGEOLOGIC INFORMATION

Hydrogeologic information obtained by installation of wells on a specific site can often be an indicator of groundwater flow direction in the immediate area. Such hydrogeologic information can be used to assist the environmental professional in forming an opinion about the impact of nearby contaminated properties or, should contamination exist on the target property, what downgradient sites might be impacted.

### ***Site-Specific Hydrogeological Data\*:***

Search Radius:	1.25 miles
Status:	Not found

## **AQUIFLOW®**

Search Radius: 1.000 Mile.

EDR has developed the AQUIFLOW Information System to provide data on the general direction of groundwater flow at specific points. EDR has reviewed reports submitted by environmental professionals to regulatory authorities at select sites and has extracted the date of the report, groundwater flow direction as determined hydrogeologically, and the depth to water table.

<u>MAP ID</u>	<u>LOCATION FROM TP</u>	<u>GENERAL DIRECTION GROUNDWATER FLOW</u>
Not Reported		



# GEOCHECK® - PHYSICAL SETTING SOURCE SUMMARY

## GROUNDWATER FLOW VELOCITY INFORMATION

Groundwater flow velocity information for a particular site is best determined by a qualified environmental professional using site specific geologic and soil strata data. If such data are not reasonably ascertainable, it may be necessary to rely on other sources of information, including geologic age identification, rock stratigraphic unit and soil characteristics data collected on nearby properties and regional soil information. In general, contaminant plumes move more quickly through sandy-gravelly types of soils than silty-clayey types of soils.

## GEOLOGIC INFORMATION IN GENERAL AREA OF TARGET PROPERTY

Geologic information can be used by the environmental professional in forming an opinion about the relative speed at which contaminant migration may be occurring.

### **ROCK STRATIGRAPHIC UNIT**

Era: Mesozoic  
System: Cretaceous  
Series: Upper Cretaceous  
Code: uK (decoded above as Era, System & Series)

### **GEOLOGIC AGE IDENTIFICATION**

Category: Stratified Sequence

Geologic Age and Rock Stratigraphic Unit Source: P.G. Schruben, R.E. Arndt and W.J. Bawiec, Geology of the Conterminous U.S. at 1:2,500,000 Scale - a digital representation of the 1974 P.B. King and H.M. Beikman Map, USGS Digital Data Series DDS - 11 (1994).

## DOMINANT SOIL COMPOSITION IN GENERAL AREA OF TARGET PROPERTY

The U.S. Department of Agriculture's (USDA) Soil Conservation Service (SCS) leads the National Cooperative Soil Survey (NCSS) and is responsible for collecting, storing, maintaining and distributing soil survey information for privately owned lands in the United States. A soil map in a soil survey is a representation of soil patterns in a landscape. Soil maps for STATSGO are compiled by generalizing more detailed (SSURGO) soil survey maps. The following information is based on Soil Conservation Service STATSGO data.

Soil Component Name: URBAN LAND

Soil Surface Texture: variable

Hydrologic Group: Not reported

Soil Drainage Class: Not reported

Hydric Status: Soil does not meet the requirements for a hydric soil.

Corrosion Potential - Uncoated Steel: Not Reported

Depth to Bedrock Min: > 10 inches

Depth to Bedrock Max: > 10 inches

# GEOCHECK® - PHYSICAL SETTING SOURCE SUMMARY

Soil Layer Information							
Layer	Boundary		Soil Texture Class	Classification		Permeability Rate (in/hr)	Soil Reaction (pH)
	Upper	Lower		AASHTO Group	Unified Soil		
1	0 inches	6 inches	variable	Not reported	Not reported	Max: 0.00 Min: 0.00	Max: 0.00 Min: 0.00

**OTHER SOIL TYPES IN AREA**

Based on Soil Conservation Service STATSGO data, the following additional subordinant soil types may appear within the general area of target property.

Soil Surface Textures: silt loam  
loamy sand  
sandy loam  
fine sandy loam

Surficial Soil Types: silt loam  
loamy sand  
sandy loam  
fine sandy loam

Shallow Soil Types: sandy loam

Deeper Soil Types: unweathered bedrock  
very gravelly - loamy sand  
stratified  
sandy loam

**LOCAL / REGIONAL WATER AGENCY RECORDS**

EDR Local/Regional Water Agency records provide water well information to assist the environmental professional in assessing sources that may impact ground water flow direction, and in forming an opinion about the impact of contaminant migration on nearby drinking water wells.

**WELL SEARCH DISTANCE INFORMATION**

<u>DATABASE</u>	<u>SEARCH DISTANCE (miles)</u>
Federal USGS	1.000
Federal FRDS PWS	Nearest PWS within 1 mile
State Database	1.000

**FEDERAL USGS WELL INFORMATION**

<u>MAP ID</u>	<u>WELL ID</u>	<u>LOCATION FROM TP</u>

# GEOCHECK® - PHYSICAL SETTING SOURCE SUMMARY

## FEDERAL USGS WELL INFORMATION

<u>MAP ID</u>	<u>WELL ID</u>	<u>LOCATION FROM TP</u>
2	USGS40000827412	1/8 - 1/4 Mile North
A3	USGS40000827051	1/8 - 1/4 Mile SSW
4	USGS40000827037	1/8 - 1/4 Mile South
B5	USGS40000827036	1/8 - 1/4 Mile SSE
B6	USGS40000827028	1/8 - 1/4 Mile SSE
7	USGS40000827039	1/4 - 1/2 Mile SE
C8	USGS40000827016	1/4 - 1/2 Mile SSW
C9	USGS40000827003	1/4 - 1/2 Mile SSW
C10	USGS40000827004	1/4 - 1/2 Mile SSW
11	USGS40000828002	1/2 - 1 Mile NNE
13	USGS40000826538	1/2 - 1 Mile South

## FEDERAL FRDS PUBLIC WATER SUPPLY SYSTEM INFORMATION

<u>MAP ID</u>	<u>WELL ID</u>	<u>LOCATION FROM TP</u>
No PWS System Found		

Note: PWS System location is not always the same as well location.

## STATE DATABASE WELL INFORMATION

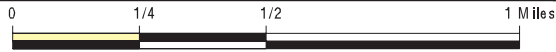
<u>MAP ID</u>	<u>WELL ID</u>	<u>LOCATION FROM TP</u>
A1	NYREG1000000255	1/8 - 1/4 Mile SSW
12	NYREG1000000181	1/2 - 1 Mile East

# PHYSICAL SETTING SOURCE MAP - 6842095.2s



- County Boundary
- Major Roads
- Contour Lines
- Earthquake epicenter, Richter 5 or greater
- Water Wells
- Public Water Supply Wells
- Cluster of Multiple Icons

- Groundwater Flow Direction
- Indeterminate Groundwater Flow at Location
- Groundwater Flow Varies at Location
- Closest Hydrogeological Data
- Oil, gas or related wells



SITE NAME: South Brooklyn Marine Terminal  
 ADDRESS: Second Avenue/ 33rd Street To 39th Street  
 Brooklyn NY 11232  
 LAT/LONG: 40.657924 / 74.011166

CLIENT: AECOM  
 CONTACT: Megan Dascoli  
 INQUIRY #: 6842095.2s  
 DATE: February 01, 2022 6:29 pm

# GEOCHECK® - PHYSICAL SETTING SOURCE MAP FINDINGS

Map ID  
 Direction  
 Distance  
 Elevation

Database      EDR ID Number

**A1**  
**SSW**  
**1/8 - 1/4 Mile**  
**Higher**

**NY WELLS      NYREG1000000255**

Well Number:	K003603D	Owner:	Paradise Plastics
Well Depth:	50	Diameter:	6
Casing Length:	0	Screen Diameter:	6
Screen Length:	20		

**2**  
**North**  
**1/8 - 1/4 Mile**  
**Lower**

**FED USGS      USGS40000827412**

Organization ID:	USGS-NY	Organization Name:	USGS New York Water Science Center
Monitor Location:	K 698. 1	Type:	Well
Description:	Not Reported	HUC:	02030201
Drainage Area:	Not Reported	Drainage Area Units:	Not Reported
Contrib Drainage Area:	Not Reported	Contrib Drainage Area Unts:	Not Reported
Aquifer:	Not Reported	Formation Type:	Not Reported
Aquifer Type:	Not Reported	Construction Date:	Not Reported
Well Depth:	Not Reported	Well Depth Units:	Not Reported
Well Hole Depth:	100	Well Hole Depth Units:	ft

**A3**  
**SSW**  
**1/8 - 1/4 Mile**  
**Higher**

**FED USGS      USGS40000827051**

Organization ID:	USGS-NY	Organization Name:	USGS New York Water Science Center
Monitor Location:	K 1271. 1	Type:	Well
Description:	Not Reported	HUC:	02030201
Drainage Area:	Not Reported	Drainage Area Units:	Not Reported
Contrib Drainage Area:	Not Reported	Contrib Drainage Area Unts:	Not Reported
Aquifer:	Not Reported	Formation Type:	Not Reported
Aquifer Type:	Not Reported	Construction Date:	Not Reported
Well Depth:	Not Reported	Well Depth Units:	Not Reported
Well Hole Depth:	1503	Well Hole Depth Units:	ft

**4**  
**South**  
**1/8 - 1/4 Mile**  
**Higher**

**FED USGS      USGS40000827037**

Organization ID:	USGS-NY	Organization Name:	USGS New York Water Science Center
Monitor Location:	K 1189. 1	Type:	Well
Description:	Not Reported	HUC:	02030201
Drainage Area:	Not Reported	Drainage Area Units:	Not Reported
Contrib Drainage Area:	Not Reported	Contrib Drainage Area Unts:	Not Reported
Aquifer:	Northern Atlantic Coastal Plain aquifer system	Aquifer Type:	Not Reported
Formation Type:	Jameco Aquifer	Well Depth:	144
Construction Date:	Not Reported	Well Hole Depth:	Not Reported
Well Depth Units:	ft		

# GEOCHECK® - PHYSICAL SETTING SOURCE MAP FINDINGS

Well Hole Depth Units: Not Reported

**B5**  
**SSE**  
**1/8 - 1/4 Mile**  
**Higher**

**FED USGS USGS40000827036**

Organization ID:	USGS-NY	Organization Name:	USGS New York Water Science Center
Monitor Location:	K 167. 1	Type:	Well
Description:	3801	HUC:	02030201
Drainage Area:	Not Reported	Drainage Area Units:	Not Reported
Contrib Drainage Area:	Not Reported	Contrib Drainage Area Unts:	Not Reported
Aquifer:	Not Reported	Formation Type:	Not Reported
Aquifer Type:	Not Reported	Construction Date:	Not Reported
Well Depth:	Not Reported	Well Depth Units:	Not Reported
Well Hole Depth:	150	Well Hole Depth Units:	ft

**B6**  
**SSE**  
**1/8 - 1/4 Mile**  
**Higher**

**FED USGS USGS40000827028**

Organization ID:	USGS-NY	Organization Name:	USGS New York Water Science Center
Monitor Location:	K 1148. 1	Type:	Well
Description:	Not Reported	HUC:	02030201
Drainage Area:	Not Reported	Drainage Area Units:	Not Reported
Contrib Drainage Area:	Not Reported	Contrib Drainage Area Unts:	Not Reported
Aquifer:	Not Reported	Formation Type:	Not Reported
Aquifer Type:	Not Reported	Construction Date:	Not Reported
Well Depth:	Not Reported	Well Depth Units:	Not Reported
Well Hole Depth:	150	Well Hole Depth Units:	ft

**7**  
**SE**  
**1/4 - 1/2 Mile**  
**Higher**

**FED USGS USGS40000827039**

Organization ID:	USGS-NY	Organization Name:	USGS New York Water Science Center
Monitor Location:	K 922. 1	Type:	Well
Description:	Not Reported	HUC:	02030201
Drainage Area:	Not Reported	Drainage Area Units:	Not Reported
Contrib Drainage Area:	Not Reported	Contrib Drainage Area Unts:	Not Reported
Aquifer:	Northern Atlantic Coastal Plain aquifer system		
Formation Type:	Jameco Aquifer	Aquifer Type:	Not Reported
Construction Date:	Not Reported	Well Depth:	Not Reported
Well Depth Units:	Not Reported	Well Hole Depth:	150
Well Hole Depth Units:	ft		

# GEOCHECK® - PHYSICAL SETTING SOURCE MAP FINDINGS

Map ID  
Direction  
Distance  
Elevation

Database      EDR ID Number

**C8**  
**SSW**  
**1/4 - 1/2 Mile**  
**Higher**

**FED USGS      USGS40000827016**

Organization ID:	USGS-NY	Organization Name:	USGS New York Water Science Center
Monitor Location:	K 2070. 1	Type:	Well
Description:	Not Reported	HUC:	02030201
Drainage Area:	Not Reported	Drainage Area Units:	Not Reported
Contrib Drainage Area:	Not Reported	Contrib Drainage Area Unts:	Not Reported
Aquifer:	Not Reported	Formation Type:	Not Reported
Aquifer Type:	Not Reported	Construction Date:	Not Reported
Well Depth:	Not Reported	Well Depth Units:	Not Reported
Well Hole Depth:	169	Well Hole Depth Units:	ft

**C9**  
**SSW**  
**1/4 - 1/2 Mile**  
**Higher**

**FED USGS      USGS40000827003**

Organization ID:	USGS-NY	Organization Name:	USGS New York Water Science Center
Monitor Location:	K 944. 1	Type:	Well
Description:	Not Reported	HUC:	02030201
Drainage Area:	Not Reported	Drainage Area Units:	Not Reported
Contrib Drainage Area:	Not Reported	Contrib Drainage Area Unts:	Not Reported
Aquifer:	Not Reported	Formation Type:	Not Reported
Aquifer Type:	Not Reported	Construction Date:	Not Reported
Well Depth:	Not Reported	Well Depth Units:	Not Reported
Well Hole Depth:	157	Well Hole Depth Units:	ft

**C10**  
**SSW**  
**1/4 - 1/2 Mile**  
**Higher**

**FED USGS      USGS40000827004**

Organization ID:	USGS-NY	Organization Name:	USGS New York Water Science Center
Monitor Location:	K 1012. 1	Type:	Well
Description:	Not Reported	HUC:	02030201
Drainage Area:	Not Reported	Drainage Area Units:	Not Reported
Contrib Drainage Area:	Not Reported	Contrib Drainage Area Unts:	Not Reported
Aquifer:	Not Reported	Formation Type:	Not Reported
Aquifer Type:	Not Reported	Construction Date:	Not Reported
Well Depth:	Not Reported	Well Depth Units:	Not Reported
Well Hole Depth:	175	Well Hole Depth Units:	ft

**11**  
**NNE**  
**1/2 - 1 Mile**  
**Lower**

**FED USGS      USGS40000828002**

Organization ID:	USGS-NY	Organization Name:	USGS New York Water Science Center
Monitor Location:	K 701. 1	Type:	Well
Description:	Not Reported	HUC:	02030201
Drainage Area:	Not Reported	Drainage Area Units:	Not Reported

## GEOCHECK® - PHYSICAL SETTING SOURCE MAP FINDINGS

Contrib Drainage Area:	Not Reported	Contrib Drainage Area Unts:	Not Reported
Aquifer:	Not Reported	Formation Type:	Not Reported
Aquifer Type:	Not Reported	Construction Date:	Not Reported
Well Depth:	Not Reported	Well Depth Units:	Not Reported
Well Hole Depth:	83	Well Hole Depth Units:	ft

**12  
East  
1/2 - 1 Mile  
Higher**

**NY WELLS      NYREG1000000181**

Well Number:	K003532	Owner:	Greenwood Cemetary
Well Depth:	120	Diameter:	4
Casing Length:	0	Screen Diameter:	0
Screen Length:	0		

**13  
South  
1/2 - 1 Mile  
Higher**

**FED USGS      USGS40000826538**

Organization ID:	USGS-NY	Organization Name:	USGS New York Water Science Center
Monitor Location:	K 1494. 1	Type:	Well
Description:	Not Reported	HUC:	02030201
Drainage Area:	Not Reported	Drainage Area Units:	Not Reported
Contrib Drainage Area:	Not Reported	Contrib Drainage Area Unts:	Not Reported
Aquifer:	Northern Atlantic Coastal Plain aquifer system	Aquifer Type:	Not Reported
Formation Type:	Glacial Aquifer, Upper	Well Depth:	236
Construction Date:	Not Reported	Well Hole Depth:	244
Well Depth Units:	ft		
Well Hole Depth Units:	ft		



# GEOCHECK® - PHYSICAL SETTING SOURCE MAP FINDINGS RADON

## AREA RADON INFORMATION

Federal EPA Radon Zone for KINGS County: 3

- Note: Zone 1 indoor average level > 4 pCi/L.  
: Zone 2 indoor average level  $\geq$  2 pCi/L and  $\leq$  4 pCi/L.  
: Zone 3 indoor average level < 2 pCi/L.

---

Federal Area Radon Information for KINGS COUNTY, NY

Number of sites tested: 51

<u>Area</u>	<u>Average Activity</u>	<u>% &lt;4 pCi/L</u>	<u>% 4-20 pCi/L</u>	<u>% &gt;20 pCi/L</u>
Living Area	0.750 pCi/L	100%	0%	0%
Basement	1.370 pCi/L	88%	10%	2%

# PHYSICAL SETTING SOURCE RECORDS SEARCHED

## TOPOGRAPHIC INFORMATION

### USGS 7.5' Digital Elevation Model (DEM)

Source: United States Geologic Survey

EDR acquired the USGS 7.5' Digital Elevation Model in 2002 and updated it in 2006. The 7.5 minute DEM corresponds to the USGS 1:24,000- and 1:25,000-scale topographic quadrangle maps. The DEM provides elevation data with consistent elevation units and projection.

### Current USGS 7.5 Minute Topographic Map

Source: U.S. Geological Survey

## HYDROLOGIC INFORMATION

Flood Zone Data: This data was obtained from the Federal Emergency Management Agency (FEMA). It depicts 100-year and 500-year flood zones as defined by FEMA. It includes the National Flood Hazard Layer (NFHL) which incorporates Flood Insurance Rate Map (FIRM) data and Q3 data from FEMA in areas not covered by NFHL.

Source: FEMA

Telephone: 877-336-2627

Date of Government Version: 2003, 2015

NWI: National Wetlands Inventory. This data, available in select counties across the country, was obtained by EDR in 2002, 2005 and 2010 from the U.S. Fish and Wildlife Service.

### State Wetlands Data: Freshwater Wetlands

Source: Department of Environmental Conservation

Telephone: 518-402-8961

## HYDROGEOLOGIC INFORMATION

### AQUIFLOW<sup>R</sup> Information System

Source: EDR proprietary database of groundwater flow information

EDR has developed the AQUIFLOW Information System (AIS) to provide data on the general direction of groundwater flow at specific points. EDR has reviewed reports submitted to regulatory authorities at select sites and has extracted the date of the report, hydrogeologically determined groundwater flow direction and depth to water table information.

## GEOLOGIC INFORMATION

### Geologic Age and Rock Stratigraphic Unit

Source: P.G. Schruben, R.E. Arndt and W.J. Bawiec, Geology of the Conterminous U.S. at 1:2,500,000 Scale - A digital representation of the 1974 P.B. King and H.M. Beikman Map, USGS Digital Data Series DDS - 11 (1994).

### STATSGO: State Soil Geographic Database

Source: Department of Agriculture, Natural Resources Conservation Service (NRCS)

The U.S. Department of Agriculture's (USDA) Natural Resources Conservation Service (NRCS) leads the national Conservation Soil Survey (NCSS) and is responsible for collecting, storing, maintaining and distributing soil survey information for privately owned lands in the United States. A soil map in a soil survey is a representation of soil patterns in a landscape. Soil maps for STATSGO are compiled by generalizing more detailed (SSURGO) soil survey maps.

### SSURGO: Soil Survey Geographic Database

Source: Department of Agriculture, Natural Resources Conservation Service (NRCS)

Telephone: 800-672-5559

SSURGO is the most detailed level of mapping done by the Natural Resources Conservation Service, mapping scales generally range from 1:12,000 to 1:63,360. Field mapping methods using national standards are used to construct the soil maps in the Soil Survey Geographic (SSURGO) database. SSURGO digitizing duplicates the original soil survey maps. This level of mapping is designed for use by landowners, townships and county natural resource planning and management.

# PHYSICAL SETTING SOURCE RECORDS SEARCHED

## LOCAL / REGIONAL WATER AGENCY RECORDS

### FEDERAL WATER WELLS

#### PWS: Public Water Systems

Source: EPA/Office of Drinking Water

Telephone: 202-564-3750

Public Water System data from the Federal Reporting Data System. A PWS is any water system which provides water to at least 25 people for at least 60 days annually. PWSs provide water from wells, rivers and other sources.

#### PWS ENF: Public Water Systems Violation and Enforcement Data

Source: EPA/Office of Drinking Water

Telephone: 202-564-3750

Violation and Enforcement data for Public Water Systems from the Safe Drinking Water Information System (SDWIS) after August 1995. Prior to August 1995, the data came from the Federal Reporting Data System (FRDS).

#### USGS Water Wells: USGS National Water Inventory System (NWIS)

This database contains descriptive information on sites where the USGS collects or has collected data on surface water and/or groundwater. The groundwater data includes information on wells, springs, and other sources of groundwater.

### STATE RECORDS

#### New York Public Water Wells

Source: New York Department of Health

Telephone: 518-458-6731

## OTHER STATE DATABASE INFORMATION

#### Oil and Gas Well Database

Source: Department of Environmental Conservation

Telephone: 518-402-8072

These files contain records, in the database, of wells that have been drilled.

### RADON

#### State Database: NY Radon

Source: Department of Health

Telephone: 518-402-7556

Radon Test Results

#### Area Radon Information

Source: USGS

Telephone: 703-356-4020

The National Radon Database has been developed by the U.S. Environmental Protection Agency (USEPA) and is a compilation of the EPA/State Residential Radon Survey and the National Residential Radon Survey. The study covers the years 1986 - 1992. Where necessary data has been supplemented by information collected at private sources such as universities and research institutions.

#### EPA Radon Zones

Source: EPA

Telephone: 703-356-4020

Sections 307 & 309 of IRAA directed EPA to list and identify areas of U.S. with the potential for elevated indoor radon levels.

### OTHER

#### Airport Landing Facilities: Private and public use landing facilities

Source: Federal Aviation Administration, 800-457-6656

#### Epicenters: World earthquake epicenters, Richter 5 or greater

Source: Department of Commerce, National Oceanic and Atmospheric Administration

Earthquake Fault Lines: The fault lines displayed on EDR's Topographic map are digitized quaternary faultlines, prepared in 1975 by the United State Geological Survey

# PHYSICAL SETTING SOURCE RECORDS SEARCHED

## STREET AND ADDRESS INFORMATION

© 2015 TomTom North America, Inc. All rights reserved. This material is proprietary and the subject of copyright protection and other intellectual property rights owned by or licensed to Tele Atlas North America, Inc. The use of this material is subject to the terms of a license agreement. You will be held liable for any unauthorized copying or disclosure of this material.

## **Appendix C Qualifications of Environmental Professional**



**Megan Dascoli, CHMM**  
**Senior Environmental Scientist**

---

**Areas of Expertise**

Phase I Environmental Site Assessments  
Environmental Due Diligence  
Drilling Oversight/Management  
Construction Management  
Multi-media Environmental Sampling

**Years of Experience**

With AECOM/URS: 20 Years  
With Other Firms: 0 Years

**Education**

BA/Environmental Science/Hampshire  
College/2000

**Certifications**

AECOM Project Manager Training  
Certified Hazardous Materials Manager  
(CHMM)  
OSHA 40-Hour Hazardous Waste Operations  
(HAZWOPER)  
OSHA HAZWOPER 8-Hour Refresher  
Training  
OSHA 8-Hour HAZWOPER Site Supervisor  
OSHA 10-Hour Construction Industry  
OSHA 4-Hour Confined Space Entry  
Safety Trained Supervisor (STS)

Ms. Dascoli is a senior environmental scientist with a variety of environmental project field experience with assessment and remedial activities as well as project management experience, report writing, and coordination. She has performed Phase I site assessments in and around the New York metro area and Long Island. Ms. Dascoli has provided environmental oversight and monitoring at various urban construction sites. She has performed groundwater sampling and monitoring; groundwater and soil sample collection with direct push, hollow stem auger, air hammer; air rotary, mud rotary, and air quality testing at a variety of petroleum contaminated sites and former Manufactured Gas Plant (MGP) sites. Ms. Dascoli has worked on the environmental management team for the MTA's East Side Access Project working to maintain federal, state, and contractual standards for field implementation for environmental corrective and remedial actions.

**Project Specific Experience**

*Due Diligence Experience*

**Build It Back, NYC Department of City Planning & NYC Housing Preservation and Development** – Assistant Project Manager coordinating all phases of Phase I ESA submittals: performance, preparation, and review of Phase I ESAs. Management of team to complete reports and quality control reviews within determined budget and schedule. Conduct client contact and invoicing.

**New York City Department of Environmental Protection** – Conducted Phase I Environmental Site Assessments for aqueduct rehabilitation sites in Cornwall and Fishkill, NY. Provided drilling oversight while collecting soil and groundwater samples in Queens, NY. Prepared report summarizing findings.

**7-Eleven, Phase I ESAs, Long Island, New York** – Performance of Phase I site inspections at proposed gasoline stations and non-gasoline convenience stores.

**Various Residential, Commercial, and Industrial Clients, Phase I and II ESAs, throughout New York City and Long Island, NY**— Performance of Phase I and II ESAs at various residential, commercial, and industrial sites and preparation of Phase I and II ESA reports.

*Site and Remedial Investigation Experience*

**Resource Environmental, LLC, (RELLC) Plainview, NY** – Assistant Project Manager coordinating client and regulatory submittals, drilling, well maintenance, and groundwater sampling events. Writes and coordinates completion of status reports submitted to the client and regulator. Prepares work plans, waste disposal plans, and reports. Oversaw installation of monitoring wells for vertical and horizontal delineation investigation and collected soil and hydropunch samples.

**JFK Airport, Queens, NY** – Performed injections of sodium persulfate solution to remediate plumes of MTBE and BTEX in isolated areas. Conducted field oversight and management of a dual phase extraction remedial system operation and maintenance including compliance sampling.

**NYCDDC and NYCT UST Program** – Lead environmental scientist performing assessment oversight and remedial corrective action activities at multiple sites in the five boroughs. Work involves overseeing contractors utilizing a variety of drilling techniques to collect soil and groundwater samples for the purposes of UST spill closure and remedial activities.

**Lockheed Martin Corp., North Shore Towers, Floral Park, NY** – Field oversight for mud rotary drilling of a 440 ft bgs vertical profile boring for further delineation of the off-site part of a dissolved phase VOC plume. Performed Hydropunch sampling and geotechnical classification of the split spoon soil samples.

### *Manufactured Gas Plant Experience*

**National Grid, Former Manufactured Gas Plant (MGP) Site, Hempstead, NY** – Assistant Project Manager responsible for project coordination, writing and compiling quarterly product recovery/groundwater sampling reports, and coordinating these field activities. Performed MGP product recovery and water level sweep bimonthly. Performed quarterly low-flow groundwater sampling. Oversaw the installation of injection wells and monitoring wells for two oxygen injection systems. Facilitated Community Air Monitoring Program (CAMP) during delineation drilling, performed oversight of drilling contractors while logging soil samples for characterization and MGP impacts as well as collecting soil and groundwater samples.

**National Grid, Former MGP Site, Williamsburg, Brooklyn, NY** – Oversaw and collected soil samples during initial drilling investigation and site-wide pre-remediation waste characterization sampling program. Wrote Standard Operating Procedure for and conducted MGP product recovery. Served as resident engineer during part of remediation construction operations including soil and holder tank excavation to 30 feet bgs and site restoration.

**National Grid, Former MGP Site, Front Street, Brooklyn, NY** – Conducted oversight for soil sampling and monitoring well installation using a Geoprobe and Sonic drill rig. Logged and sampled soil.

**National Grid, Former MGP Site, Clifton, Staten Island, NY** – Performed MGP product recovery and oversaw one soil sampling event.

### *Environmental Construction Management*

**NYSDEC, Garvies Point Waterfront Revitalization Project, Glen Cove, NY** – Part of onsite team representing NYSDEC Division of Environmental Remediation, Region 1 at former State Superfund Site. Observed activities at five condominium and roadway construction sites.

Oversaw soil management for disposal and reuse, storm and process water management, and general activities for conformance to plans and regulations. Collected periodic soil and water samples.

**East Side Access Project, Long Island City, NY** – Performed daily field inspections on three contract sites to ensure contractor’s environmental compliance with Federal and State regulations, permits, and contract specifications. Conducted periodic Environmental Audits for three contracts as well as reviewing contractor environmental submittals on East Side Access project. Conducted monthly water quality sampling from frac tank and groundwater and well as daily and weekly monitoring for noise, vibration, dust, and groundwater. Managed Waste Tracking Database for four contracts.

### *Asbestos, Lead, & Building Material Inspections*

**Confidential Client** – Performed environmental multi-media field surveys (including, asbestos, lead, PCBs, and mercury) and compiled site-specific reports for a wide variety of facilities.

**207<sup>th</sup> St. Overhaul Shop and Yard, Manhattan, NY** – Performed comprehensive asbestos survey field activities for a large facility, including both overhead and confined space entry work.

**NYCTA Lead Program** – Produced four reports on a weekly basis, engaged in heavy client contact, scheduled technicians, performed QA/QC, and tracked information on Hazardous Waste Storage Areas.

**Dow Chemical Plant in Bound Brook, NJ** – Performed lead paint field survey and assisted with asbestos survey. Organized and managed Dow Chemical lead and asbestos survey results in a database format.



