

U.S. DEPARTMENT OF THE INTERIOR  
BUREAU OF OCEAN ENERGY MANAGEMENT

**ADDENDUM “A”**

DESCRIPTION OF LEASED AREA AND LEASE ACTIVITIES

Lease Number OCS-A 0562

I. Lessor and Lessee Contact Information

Lessee Company Number: \_\_\_\_\_

(a) Lessor’s Contact Information

	<b>Lease Representative</b>	<b>Operations Representative</b>
Title	Program Manager, Office of Renewable Energy Programs	Same as Lease Representative
Address	U.S. Department of the Interior Bureau of Ocean Energy Management 45600 Woodland Rd., Mail Stop VAM-OREP Sterling, VA 20166	
Phone	(703) 787-1300	
Fax	(703) 787-1708	
Email	renewableenergy@boem.gov	

(b) Lessee’s Contact Information

	<b>Lease Representative</b>	<b>Operations Representative</b>
Name		
Title		
Address		
Phone		
Fax		
Email		

II. Description of Leased Area

The total acreage of the leased area is approximately 121,339 acres, more or less.

This area is subject to later adjustment, in accordance with applicable regulations (e.g., contraction, relinquishment).

**Lease OCS-A 0562**

The following Blocks or portions of Blocks lying within Official Protraction Diagram NK19-02 (Bath) are depicted on the map below and comprise 119,559 acres, more or less.

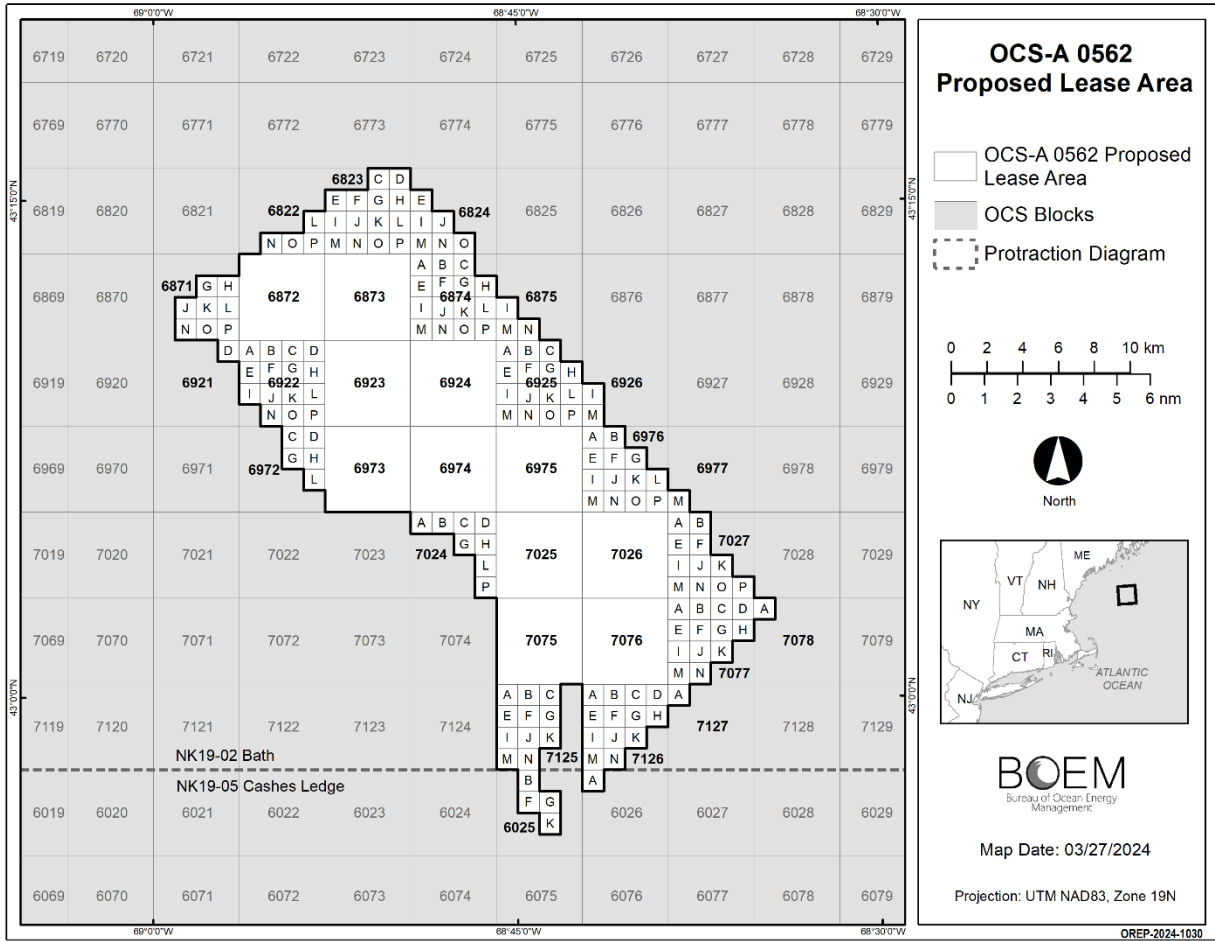
- 1) Block 6822, SE1/4 of SW/14, NE1/4 of SE1/4, S1/2 of SE1/4
- 2) Block 6823, NE1/4, S1/2 of NW1/4, S1/2

- 3) Block 6824, SW1/4 of NW1/4, SW1/4, SW1/4 of SE1/4
- 4) Block 6871, S1/2 of NE1/4, E1/2 of SW1/4, SE1/4
- 5) Block 6872, All
- 6) Block 6873, All
- 7) Block 6874, NW1/4 of NE1/4, S1/2 of NE1/4, W1/2, SE1/4
- 8) Block 6875, W1/2 of SW1/4, SE1/4 of SW1/4
- 9) Block 6921, NE1/4 of NE1/4
- 10) Block 6922, N1/2, N1/2 of SW1/2, SE1/4 of SW1/4
- 11) Block 6923, All
- 12) Block 6924, All
- 13) Block 6925, NW1/4 of NE1/4, S1/2 of NE1/4, W1/2, SE1/4
- 14) Block 6926, W1/2 of SW1/4
- 15) Block 6972, NE1/4, NE1/4 of SE1/4
- 16) Block 6973, All
- 17) Block 6974, All
- 18) Block 6975, All
- 19) Block 6976, SW1/4 of NE1/4, W1/2, SE1/4
- 20) Block 6977, SW1/4 of SW1/4
- 21) Block 7024, NE1/4, N1/2 of NW1/4, E1/2 of SE1/4
- 22) Block 7025, All
- 23) Block 7026, All
- 24) Block 7027, W1/2, NW1/4 of SE1/4, S1/2 of SE1/4
- 25) Block 7075, All
- 26) Block 7076, All
- 27) Block 7077, N1/2, SW1/4, NW1/4 of SE1/4
- 28) Block 7078, NW1/4 of NW1/4
- 29) Block 7125, W1/2 of NE1/4, W1/2, NW1/4 of SE1/4
- 30) Block 7126, N1/2, SW1/4, NW1/4 of SE1/4
- 31) Block 7127, NW1/4 of NW1/4

The following Blocks or portions of Blocks lying within Official Protraction Diagrams NK19-05 (Cashes Ledge) are depicted on the map below and comprise 1,780 acres, more or less.

- 1) Block 6025, SW1/4 of NE1/4, E1/2 of NW1/4, NW1/4 of SE1/4
- 2) Block 6026, NW1/4 of NW1/4

For the purpose of these calculations, a full Block is 2,304 hectares. One hectare equals 2.471043930 acres.



Map of Lease OCS-A 0562

III. Renewable Energy Resource  
Wind

IV. Description of the Project

A project to generate energy using wind turbine generators and any associated resource assessment activities, located on the Outer Continental Shelf in the leased area, as well as associated offshore substation platforms, inter-array cables, and subsea export cables.

V. Description of Project Easement(s)

Once approved, the Lessor will incorporate Lessee’s project easement(s) in this lease as ADDENDUM “D.”

U.S. DEPARTMENT OF THE INTERIOR  
BUREAU OF OCEAN ENERGY MANAGEMENT

**ADDENDUM “A”**

DESCRIPTION OF LEASED AREA AND LEASE ACTIVITIES

Lease Number 0563

VI. Lessor and Lessee Contact Information

Lessee Company Number: \_\_\_\_\_

(c) Lessor’s Contact Information

	<b>Lease Representative</b>	<b>Operations Representative</b>
Title	Program Manager, Office of Renewable Energy Programs	Same as Lease Representative
Address	U.S. Department of the Interior Bureau of Ocean Energy Management 45600 Woodland Rd. Sterling, VA 20166	
Phone	(703) 787-1300	
Fax	(703) 787-1708	
Email	renewableenergy@boem.gov	

(d) Lessee’s Contact Information

	<b>Lease Representative</b>	<b>Operations Representative</b>
Name		
Title		
Address		
Phone		
Fax		
Email		

VII. Description of Leased Area

The total acreage of the leased area is approximately 132,369 acres, more or less.

This area is subject to later adjustment, in accordance with applicable regulations (e.g., contraction, relinquishment).

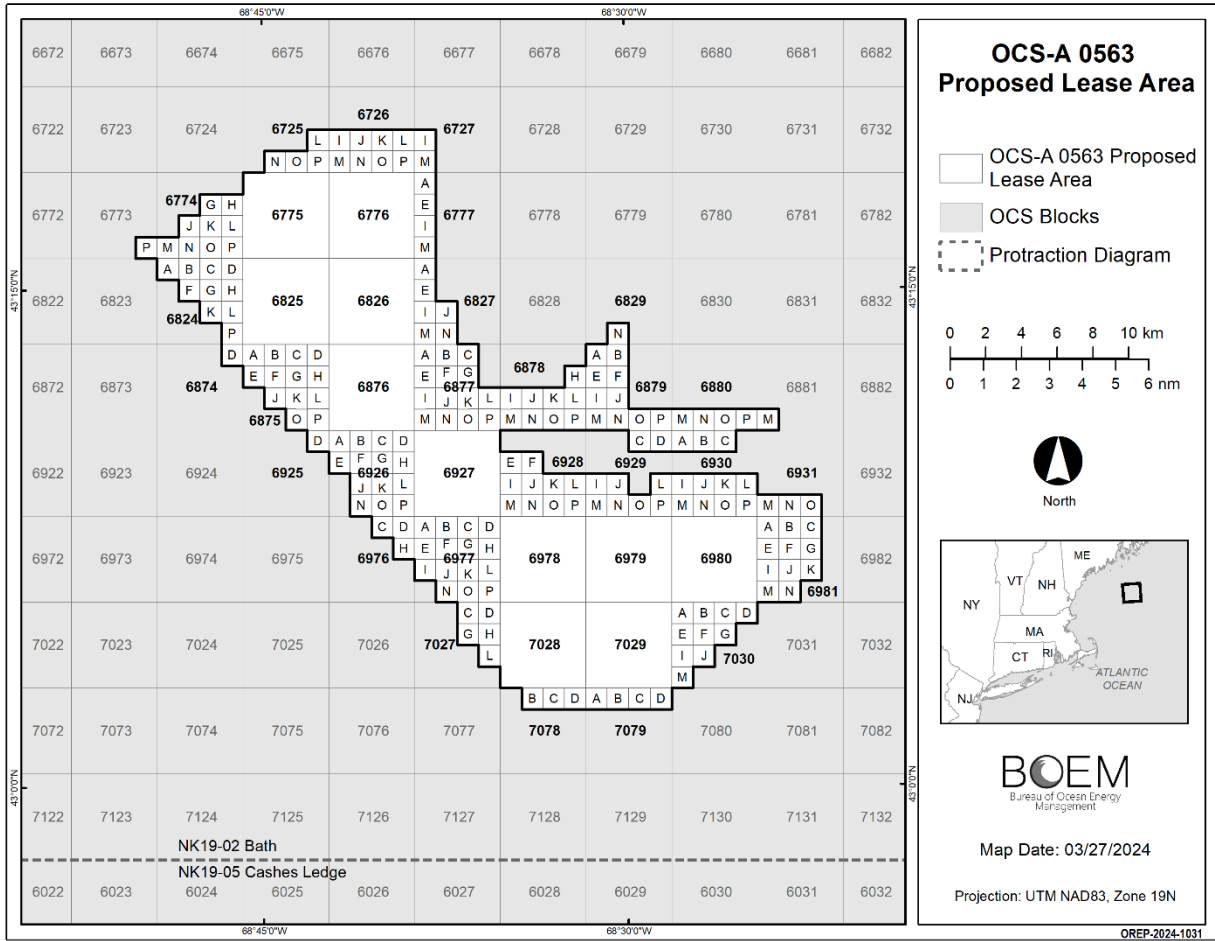
**Lease OCS-A 0563**

The following Blocks or portions of Blocks lying within Official Protraction Diagram NK19-02 (Bath) are depicted on the map below and comprise 132,369 acres, more or less.

- 1) Block 6725, SE1/4 of SW1/4, NE1/4 of SE1/4, S1/2 of SE1/4
- 2) Block 6726, S1/2
- 3) Block 6727, W1/2 of SW1/4

- 4) Block 6773, SE1/4 of SE1/4
- 5) Block 6774, S1/2 of NE1/4, NE1/4 of SW1/4, S1/2 of SW1/4, SE1/4
- 6) Block 6775, All
- 7) Block 6776, All
- 8) Block 6777, W1/2 of W1/2
- 9) Block 6824, NE1/4, E1/2 of NW1/4, NW1/4 of NW1/4, N1/2 of SE1/4, SE1/4 of SE1/4
- 10) Block 6825, All
- 11) Block 6826, All
- 12) Block 6827, W1/2 of NW1/4, SW1/4
- 13) Block 6829, SE1/4 of SW1/4
- 14) Block 6874, NE1/4 of NE1/4
- 15) Block 6875, N1/2, NE1/4 of SW1/4, SE1/4
- 16) Block 6876, All
- 17) Block 6877, W1/2 of NE1/4, W1/2, SE1/4
- 18) Block 6878, SE1/4 of NE1/4, S1/2
- 19) Block 6879, W1/2, S1/2 of SE1/4
- 20) Block 6880, S1/2 of S1/2
- 21) Block 6881, SW1/4 of SW1/4
- 22) Block 6925, NE1/4 of NE1/4
- 23) Block 6926, N1/2, E1/2 of SW1/4, SE1/4
- 24) Block 6927, All
- 25) Block 6928, S1/2 of NW1/4, S1/2
- 26) Block 6929, N1/2 of NE1/4, SW1/4, NE1/4 of SE1/4, S1/2 of SE1/4
- 27) Block 6930, NW1/4 of NE1/4, N1/2 of NW1/4, S1/2
- 28) Block 6931, S1/2 of SW1/4, SW1/4 of SE1/4
- 29) Block 6976, N1/2 of NE1/4, S1/4 of NE1/4
- 30) Block 6977, N1/2, N1/2 of SW1/4, SE1/4 of SW1/4, SE1/4
- 31) Block 6978, All
- 32) Block 6979, All
- 33) Block 6980, All
- 34) Block 6981, W1/2 of NE1/4, W1/2, NW1/4 of SE1/4
- 35) Block 7027, NE1/4, NE1/4 of SE1/4
- 36) Block 7028, All
- 37) Block 7029, All
- 38) Block 7030, N1/2 of NE1/4, SW1/4 of NE1/4, NW1/4, N1/2 of SW1/4, SW1/4 of SW1/4
- 39) Block 7078, N1/2 of NE1/4, NE1/4 of NW1/4
- 40) Block 7079, N1/2 of N1/2

For the purpose of these calculations, a full Block is 2,304 hectares. One hectare equals 2.471043930 acres.



Map of Lease OCS-A 0563

VIII. Renewable Energy Resource  
Wind

IX. Description of the Project

A project to generate energy using wind turbine generators and any associated resource assessment activities, located on the Outer Continental Shelf in the leased area, as well as associated offshore substation platforms, inter-array cables, and subsea export cables.

X. Description of Project Easement(s)

Once approved, the Lessor will incorporate Lessee’s project easement(s) in this lease as ADDENDUM “D.”

U.S. DEPARTMENT OF THE INTERIOR  
BUREAU OF OCEAN ENERGY MANAGEMENT

**ADDENDUM “A”**

DESCRIPTION OF LEASED AREA AND LEASE ACTIVITIES

Lease Number 0564

**XI. Lessor and Lessee Contact Information**

Lessee Company Number: \_\_\_\_\_

**(e) Lessor’s Contact Information**

	<b>Lease Representative</b>	<b>Operations Representative</b>
Title	Program Manager, Office of Renewable Energy Programs	Same as Lease Representative
Address	U.S. Department of the Interior Bureau of Ocean Energy Management 45600 Woodland Rd. Sterling, VA 20166	
Phone	(703) 787-1300	
Fax	(703) 787-1708	
Email	renewableenergy@boem.gov	

**(f) Lessee’s Contact Information**

	<b>Lease Representative</b>	<b>Operations Representative</b>
Name		
Title		
Address		
Phone		
Fax		
Email		

**XII. Description of Leased Area**

The total acreage of the leased area is approximately 110,308 acres, more or less.

This area is subject to later adjustment, in accordance with applicable regulations (e.g., contraction, relinquishment).

**Lease OCS-A 0564**

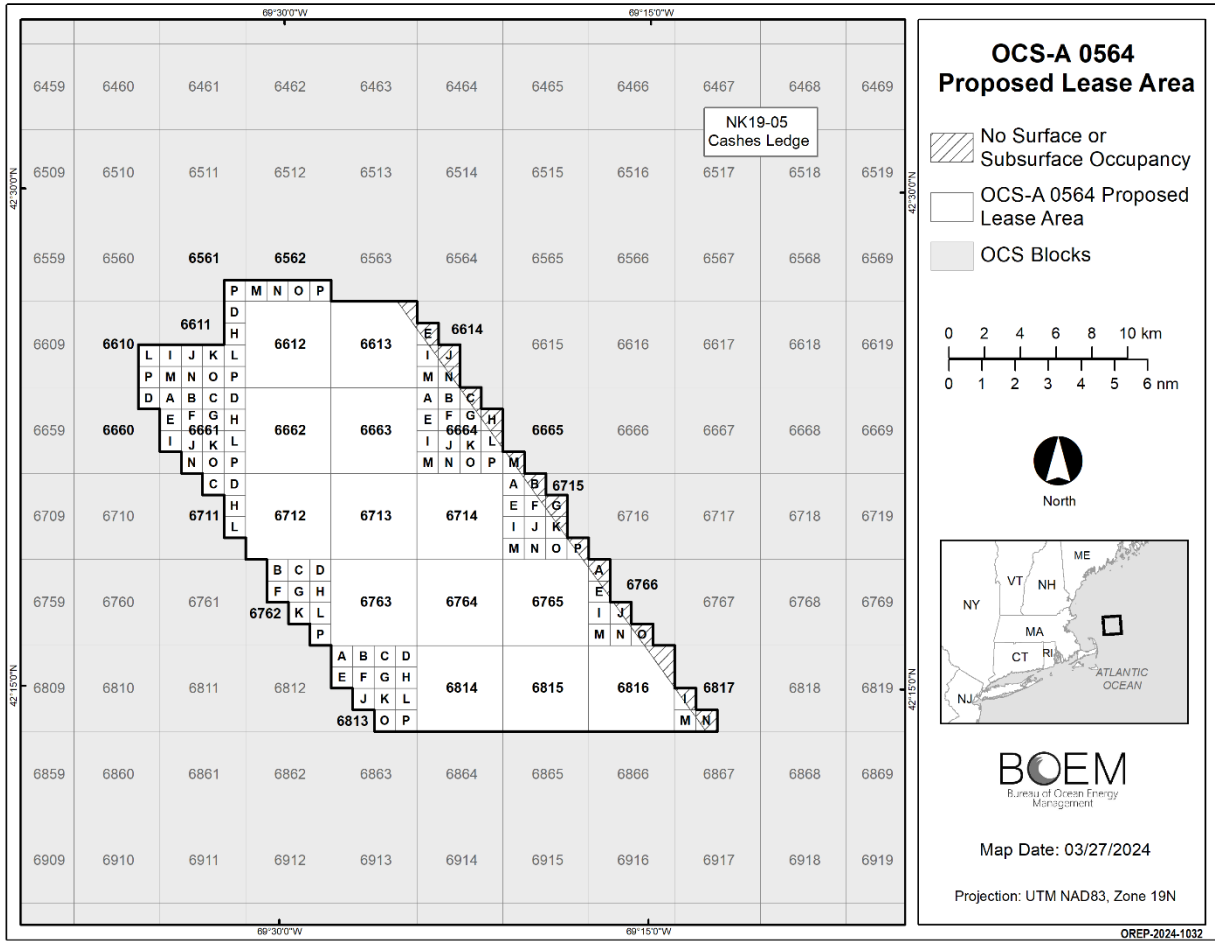
The following Blocks or portions of Blocks lying within Official Protraction Diagram NK19-05 (Cashes Ledge) are depicted on the map below and comprise 110,308 acres, more or less.

- 41) Block 6561, SE1/4 of SE1/4
- 42) Block 6562, S1/2 of S1/2
- 43) Block 6610, E1/2 of SE1/4

- 44) Block 6611, E1/2 of NE1/4, S1/2
- 45) Block 6612, All
- 46) Block 6613, All
- 47) Block 6614, SW1/4 of NW1/4, SW1/4
- 48) Block 6660, NE1/4 of NE1/4
- 49) Block 6661, N1/2, N1/2 of S1/2, SE1/4 of SW1/4, S1/2 of SE1/4
- 50) Block 6662, All
- 51) Block 6663, All
- 52) Block 6664, NW1/4 of NE1/4, S1/2 of NE1/4, W1/2, SE1/4
- 53) Block 6665, SW1/4 of SW1/4
- 54) Block 6711, N1/2 of NE, SE1/4 of NE1/4, NE1/4 of SE1/4
- 55) Block 6712, All
- 56) Block 6713, All
- 57) Block 6714, All
- 58) Block 6715, SW1/4 of NE1/4, W1/2, NW1/4 of SE1/4, S1/2 of SE1/4
- 59) Block 6762, NE1/4, E1/2 of NW1/4, N1/2 of SE1/4, SE1/4 of SE1/4
- 60) Block 6763, All
- 61) Block 6764, All
- 62) Block 6765, All
- 63) Block 6766, W1/2 of W1/2, E1/2 of SW1/4, SW1/4 of SE1/4
- 64) Block 6813, N1/2, NE1/4 of SW1/4, SE1/4
- 65) Block 6814, All
- 66) Block 6815, All
- 67) Block 6816, All
- 68) Block 6817, NW1/4 of SW1/4, S1/2 of SW1/4

For the purpose of these calculations, a full Block is 2,304 hectares. One hectare equals 2.471043930 acres.





Map of Lease OCS-A 0564

The No Surface or Subsurface Occupancy area totals 4,809 acres. It is depicted on the lease map and is subject to Addendum “C”, No Surface or Subsurface Occupancy Stipulation No. 10.2 and includes the portion of the lease area lying northeast of a line extending from point number 1 to point number 2.

**OCS-A 0564 Northeastern Boundary**

Point	Direction	Longitude DD	Latitude DD
1	Start (NW to SE)	-69.421905	42.444350
2	End (NW to SE)	-69.211361	42.228784

XIII. Renewable Energy Resource  
Wind

XIV. Description of the Project

A project to generate energy using wind turbine generators and any associated resource assessment activities, located on the Outer Continental Shelf in the leased area, as well as associated offshore substation platforms, inter-array cables, and subsea export cables.

XV. Description of Project Easement(s)

Once approved, the Lessor will incorporate Lessee's project easement(s) in this lease as ADDENDUM "D."

U.S. DEPARTMENT OF THE INTERIOR  
BUREAU OF OCEAN ENERGY MANAGEMENT

**ADDENDUM "A"**

DESCRIPTION OF LEASED AREA AND LEASE ACTIVITIES

Lease Number 0565

XVI. Lessor and Lessee Contact Information

Lessee Company Number: \_\_\_\_\_

(g) Lessor's Contact Information

	<b>Lease Representative</b>	<b>Operations Representative</b>
Title	Program Manager, Office of Renewable Energy Programs	Same as Lease Representative
Address	U.S. Department of the Interior Bureau of Ocean Energy Management 45600 Woodland Rd. Sterling, VA 20166	
Phone	(703) 787-1300	
Fax	(703) 787-1708	
Email	renewableenergy@boem.gov	

(h) Lessee's Contact Information

	<b>Lease Representative</b>	<b>Operations Representative</b>
Name		
Title		
Address		
Phone		
Fax		
Email		

XVII. Description of Leased Area

The total acreage of the leased area is approximately 115,290 acres, more or less.

This area is subject to later adjustment, in accordance with applicable regulations (e.g., contraction, relinquishment).

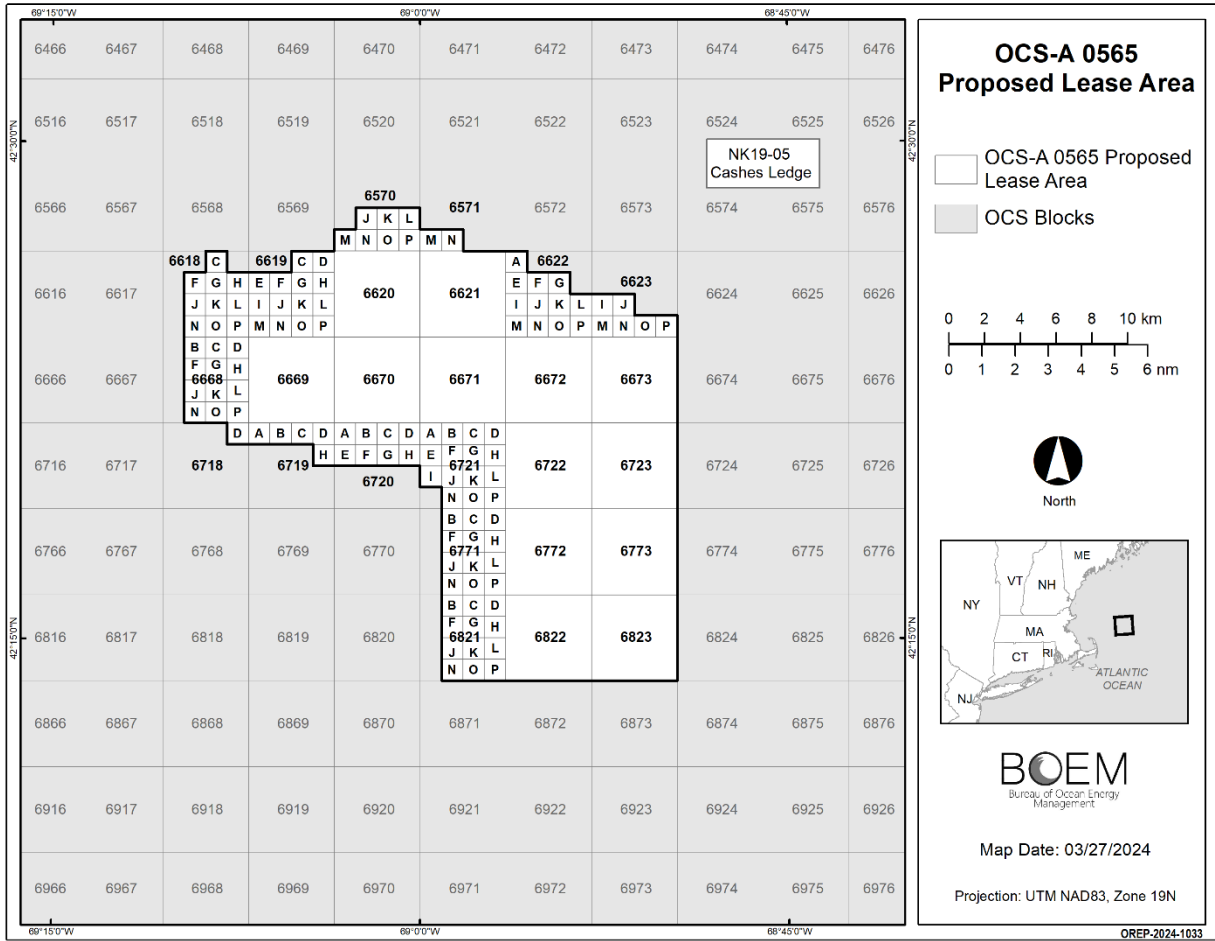
**Lease OCS-A 0565**

The following Blocks or portions of Blocks lying within Official Protraction Diagram NK19-05 (Cashes Ledge) are depicted on the map below and comprise 115,290 acres, more or less.

- 69) Block 6570, NE1/4 of SW1/4, S1/2 of SW1/4, SE1/4
- 70) Block 6571, S1/2 of SW1/4
- 71) Block 6618, NW1/4 of NE1/4, S1/2 of NE1/4, SE1/4 of NW1/4, E1/2 of SW1/4, SE1/4

- 72) Block 6619, NE1/4, S1/2 of NW1/4, S1/2
- 73) Block 6620, All
- 74) Block 6621, All
- 75) Block 6622, SW1/4 of NE1/4, NW1/4 of NW1/4, S1/2 of NW1/4, S1/2
- 76) Block 6623, SW1/4, S1/2 of SE1/4
- 77) Block 6668, E1/2, E1/2 of W1/2
- 78) Block 6669, All
- 79) Block 6670, All
- 80) Block 6671, All
- 81) Block 6672, All
- 82) Block 6673, All
- 83) Block 6718, NE1/4 of NE1/4
- 84) Block 6719, N1/2 of N1/2, SE1/4 of NE1/4
- 85) Block 6720, N1/2
- 86) Block 6721, N1/2, N1/2 of SW1/4, SE1/4 of SW1/4, SE1/4
- 87) Block 6722, All
- 88) Block 6723, All
- 89) Block 6771, E1/2, E1/2 of W1/2
- 90) Block 6772, All
- 91) Block 6772, All
- 92) Block 6821, E1/2, E1/2 of W1/2
- 93) Block 6822, All
- 94) Block 6823, All

For the purpose of these calculations, a full Block is 2,304 hectares. One hectare equals 2.471043930 acres.



Map of Lease OCS-A 0565

XVIII. Renewable Energy Resource  
Wind

XIX. Description of the Project

A project to generate energy using wind turbine generators and any associated resource assessment activities, located on the Outer Continental Shelf in the leased area, as well as associated offshore substation platforms, inter-array cables, and subsea export cables.

XX. Description of Project Easement(s)

Once approved, the Lessor will incorporate Lessee’s project easement(s) in this lease as ADDENDUM “D.”

U.S. DEPARTMENT OF THE INTERIOR  
BUREAU OF OCEAN ENERGY MANAGEMENT

**ADDENDUM "A"**

DESCRIPTION OF LEASED AREA AND LEASE ACTIVITIES

OCS-A 0566

XXI. Lessor and Lessee Contact Information

Lessee Company Number: \_\_\_\_\_

(i) Lessor's Contact Information

	<b>Lease Representative</b>	<b>Operations Representative</b>
Title	Program Manager, Office of Renewable Energy Programs	Same as Lease Representative
Address	U.S. Department of the Interior Bureau of Ocean Energy Management 45600 Woodland Rd. Sterling, VA 20166	
Phone	(703) 787-1300	
Fax	(703) 787-1708	
Email	renewableenergy@boem.gov	

(j) Lessee's Contact Information

	<b>Lease Representative</b>	<b>Operations Representative</b>
Name		
Title		
Address		
Phone		
Fax		
Email		

XXII. Description of Leased Area

The total acreage of the leased area is approximately 127,388 acres, more or less.

This area is subject to later adjustment, in accordance with applicable regulations (e.g., contraction, relinquishment).

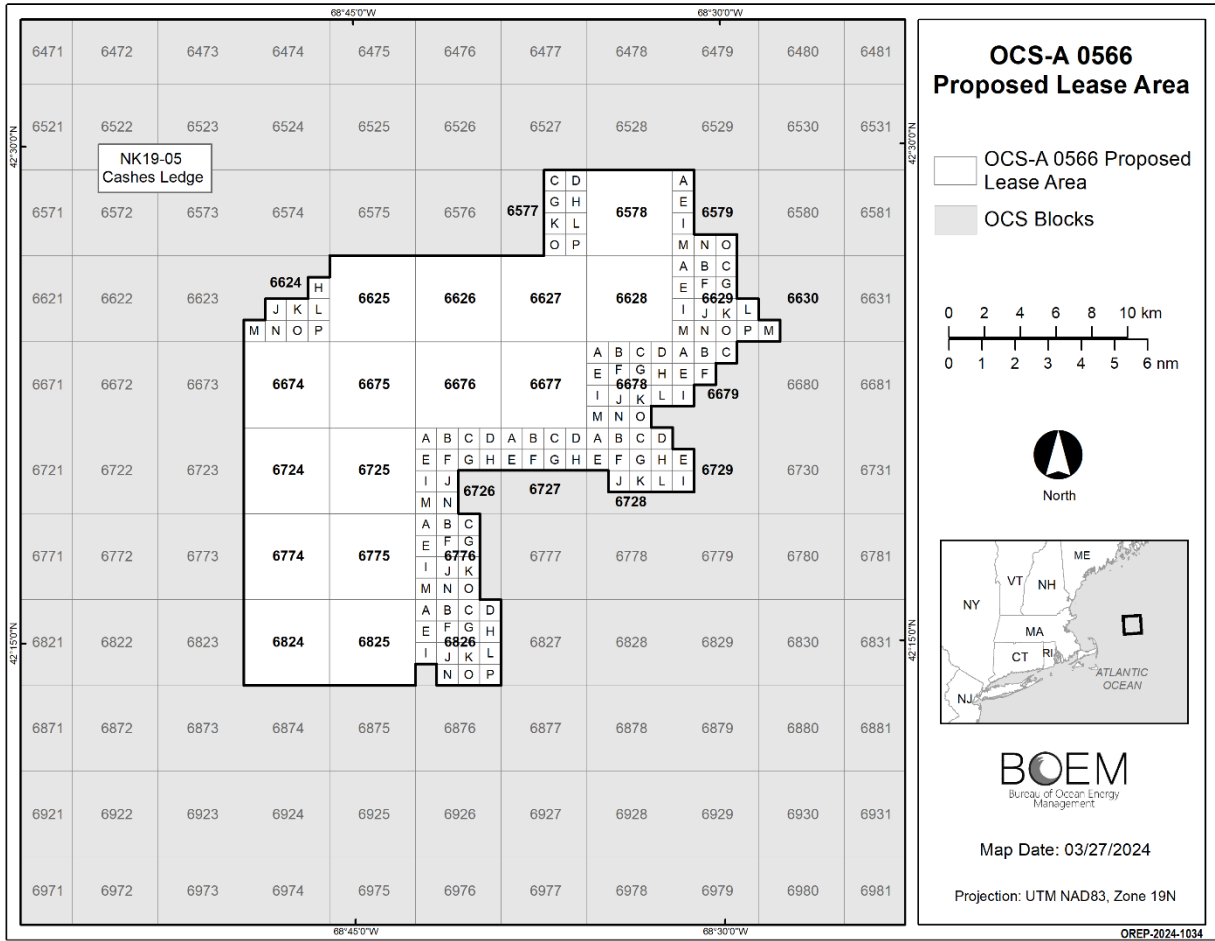
**Lease OCS-A 0566**

The following Blocks or portions of Blocks lying within Official Protraction Diagram NK19-05 (Cashes Ledge) are depicted on the map below and comprise 127,388 acres, more or less.

- 1) Block 6577, E1/2
- 2) Block 6578, All

- 3) Block 6579, W1/2 of W1/2, SE1/4 of SW1/4, SW1/4 of SE1/4
- 4) Block 6624, SE1/4 of NE1/4, NE1/4 of SW1/4, S1/2 of SW1/4, SE1/4
- 5) Block 6625, All
- 6) Block 6626, All
- 7) Block 6627, All
- 8) Block 6628, All
- 9) Block 6629, W1/2 of NE1/4, W1/2, SE1/4
- 10) Block 6630, SW1/4 of SW1/4
- 11) Block 6674, All
- 12) Block 6675, All
- 13) Block 6676, All
- 14) Block 6677, All
- 15) Block 6678, N1/2, N1/2 of S1/2, S1/2 of SW1/4, SW1/4 of SE1/4
- 16) Block 6679, NW1/4 of NE1/4, NW1/4, NW1/4 of SW1/4
- 17) Block 6724, All
- 18) Block 6725, All
- 19) Block 6726, N1/2, SW1/4
- 20) Block 6727, N1/2
- 21) Block 6728, N1/2, NE1/4 of SW1/4, N1/2 of SE1/4
- 22) Block 6729, SW1/4 of NW1/4, NW1/4 of SW1/4
- 23) Block 6774, All
- 24) Block 6775, All
- 25) Block 6776, W1/2 of E1/2, W1/2
- 26) Block 6824, All
- 27) Block 6825, All
- 28) Block 6826, N1/2, N1/2 of SW1/4, SE1/4 of SW1/4, SE1/4

For the purpose of these calculations, a full Block is 2,304 hectares. One hectare equals 2.471043930 acres.



Map of Lease OCS-A 0566

XXIII. Renewable Energy Resource  
Wind

XXIV. Description of the Project

A project to generate energy using wind turbine generators and any associated resource assessment activities, located on the Outer Continental Shelf in the leased area, as well as associated offshore substation platforms, inter-array cables, and subsea export cables.

XXV. Description of Project Easement(s)

Once approved, the Lessor will incorporate Lessee’s project easement(s) in this lease as ADDENDUM “D.”



U.S. DEPARTMENT OF THE INTERIOR  
BUREAU OF OCEAN ENERGY MANAGEMENT

**ADDENDUM "A"**

DESCRIPTION OF LEASED AREA AND LEASE ACTIVITIES

OCS-A 0567

XXVI. Lessor and Lessee Contact Information

Lessee Company Number: \_\_\_\_\_

(k) Lessor's Contact Information

	<b>Lease Representative</b>	<b>Operations Representative</b>
Title	Program Manager, Office of Renewable Energy Programs	Same as Lease Representative
Address	U.S. Department of the Interior Bureau of Ocean Energy Management 45600 Woodland Rd. Sterling, VA 20166	
Phone	(703) 787-1300	
Fax	(703) 787-1708	
Email	renewableenergy@boem.gov	

(l) Lessee's Contact Information

	<b>Lease Representative</b>	<b>Operations Representative</b>
Name		
Title		
Address		
Phone		
Fax		
Email		

XXVII. Description of Leased Area

The total acreage of the leased area is approximately 123,118 acres, more or less.

This area is subject to later adjustment, in accordance with applicable regulations (e.g., contraction, relinquishment).

**Lease OCS-A 0567**

The following Blocks or portions of Blocks lying within Official Protraction Diagram NK19-05 (Cashes Ledge) are depicted on the map below and comprise 78,081 acres, more or less.

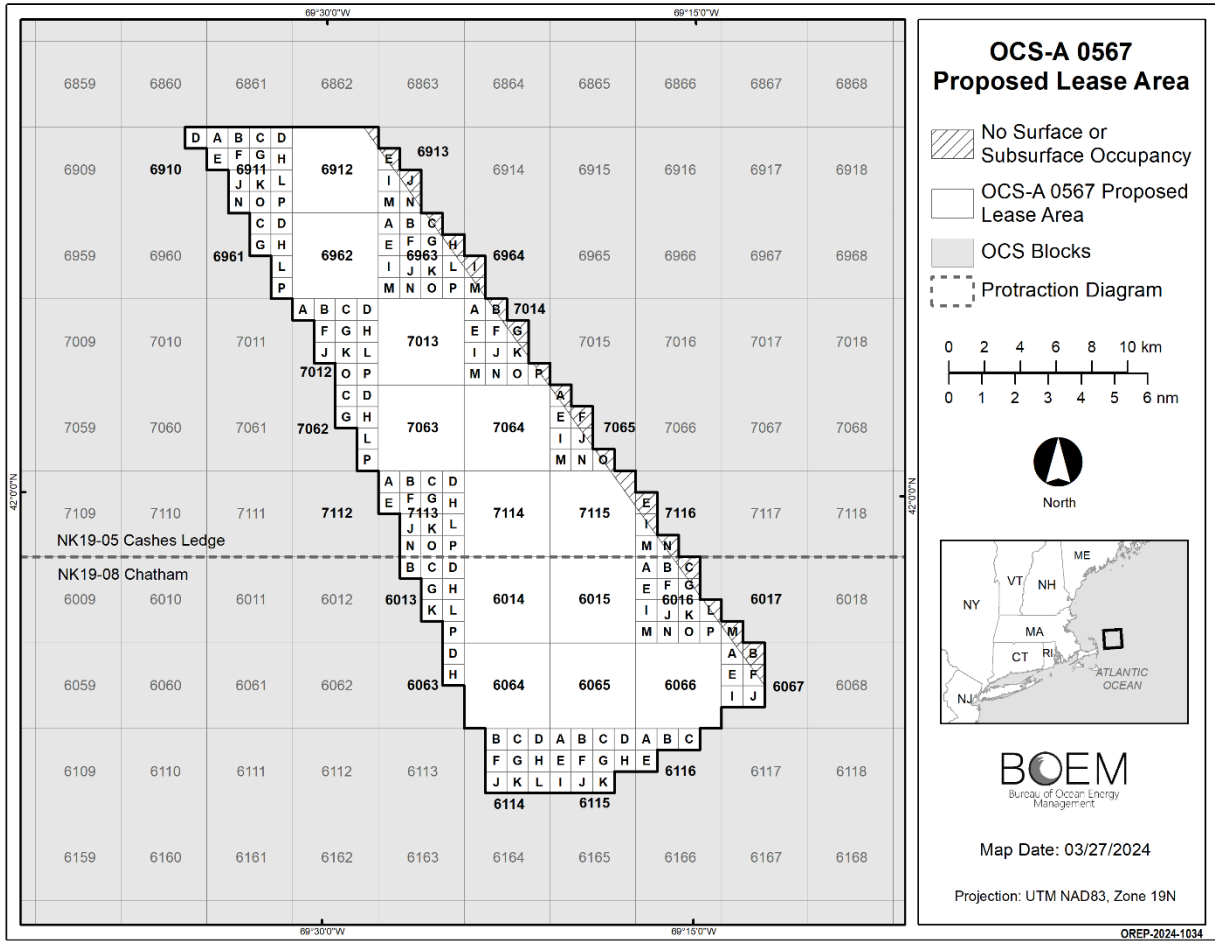
- 29) Block 6910, NE1/4 of NE1/4
- 30) Block 6911, N1/2, E1/2 of SW1/4, SE1/4

- 31) Block 6912, All
- 32) Block 6913, SW1/4 of NW1/4, SW1/4
- 33) Block 6961, NE1/4, E1/2 of SE1/4
- 34) Block 6962, All
- 35) Block 6963, NW1/4 of NE1/4, S1/2 of NE1/4, W1/2, SE1/4
- 36) Block 6964, W1/2 of SW1/4
- 37) Block 7012, E1/2, N1/2 of NW1/4, SE1/4 of NW1/4, NE1/4 of SW1/4
- 38) Block 7013, All
- 39) Block 7014, SW1/4 of NE1/4, W1/2, W1/2 of SE1/4, SE1/4 of SE1/4
- 40) Block 7062, NE1/4, E1/2 of SE1/4
- 41) Block 7063, All
- 42) Block 7064, All
- 43) Block 7065, NW1/4 of NW1/4, S1/2 of NW1/4, SW1/4, SW1/4 of SE1/4
- 44) Block 7113, N1/2, E1/2 of SW1/4, SE1/4
- 45) Block 7114, All
- 46) Block 7115, All
- 47) Block 7116, SW1/4 of NW1/4, W1/2 of SW1/4, SE1/4 of SW1/4

The following Blocks or portions of Blocks lying within Official Protraction Diagram NK19-08 (Chatham) are depicted on the map below and comprise 48,037 acres, more or less.

- 1) Block 6013, NE1/4, NE1/4 of NW1/4, N1/2 of SE1/4, SE1/4 of SE1/4
- 2) Block 6014, All
- 3) Block 6015, All
- 4) Block 6016, W1/2 of NE1/4, W1/2, SE1/4
- 5) Block 6017, SW1/4 of SW1/4
- 6) Block 6063, E1/2 of NE1/4
- 7) Block 6064, All
- 8) Block 6065, All
- 9) Block 6066, All
- 10) Block 6067, NW1/4, N1/2 of SW1/4
- 11) Block 6114, NE1/4, E1/2 of NW1/4, NE1/4 of SW1/4, N1/2 of SE1/4
- 12) Block 6115, N1/2, N1/2 of SW1/4, NW1/4 of SE1/4
- 13) Block 6116, NW1/4 of NE1/4, N1/2 of NW1/4, SW1/4 of NW1/4

For the purpose of these calculations, a full Block is 2,304 hectares. One hectare equals 2.471043930 acres.



Map of Lease OCS-A 0567

The No Surface or Subsurface Occupancy area totals 5,727 acres. It is depicted on the lease map and is subject to Addendum “C”, No Surface or Subsurface Occupancy Stipulation No. 10.2 and includes the portion of the lease area lying northeast of a line extending from point number 1 to point number 2.

Point Number	Direction	Longitude DD	Latitude DD
1	Start (NW to SE)	-69.475096	42.184764
2	End (NW to SE)	-69.202553	41.904561

Coordinate System/Datum – Geographic NAD83, Decimal Degrees

XXVIII. Renewable Energy Resource  
Wind

XXIX. Description of the Project

A project to generate energy using wind turbine generators and any associated resource assessment activities, located on the Outer Continental Shelf in the leased area, as well as associated offshore substation platforms, inter-array cables, and subsea export cables.

XXX. Description of Project Easement(s)

Once approved, the Lessor will incorporate Lessee's project easement(s) in this lease as ADDENDUM "D."

U.S. DEPARTMENT OF THE INTERIOR  
BUREAU OF OCEAN ENERGY MANAGEMENT

**ADDENDUM “A”**

DESCRIPTION OF LEASED AREA AND LEASE ACTIVITIES

OCS-A 0568

XXXI. Lessor and Lessee Contact Information

Lessee Company Number: \_\_\_\_\_

(m) Lessor’s Contact Information

	<b>Lease Representative</b>	<b>Operations Representative</b>
Title	Program Manager, Office of Renewable Energy Programs	Same as Lease Representative
Address	U.S. Department of the Interior Bureau of Ocean Energy Management 45600 Woodland Rd. Sterling, VA 20166	
Phone	(703) 787-1300	
Fax	(703) 787-1708	
Email	renewableenergy@boem.gov	

(n) Lessee’s Contact Information

	<b>Lease Representative</b>	<b>Operations Representative</b>
Name		
Title		
Address		
Phone		
Fax		
Email		

XXXII. Description of Leased Area

The total acreage of the leased area is approximately 134,149 acres, more or less.

This area is subject to later adjustment, in accordance with applicable regulations (e.g., contraction, relinquishment).

**Lease OCS-A 0568**

The following Blocks or portions of Blocks lying within Official Protraction Diagram NK19-05 (Cashes Ledge) are depicted on the map below and comprise 122,762 acres, more or less.

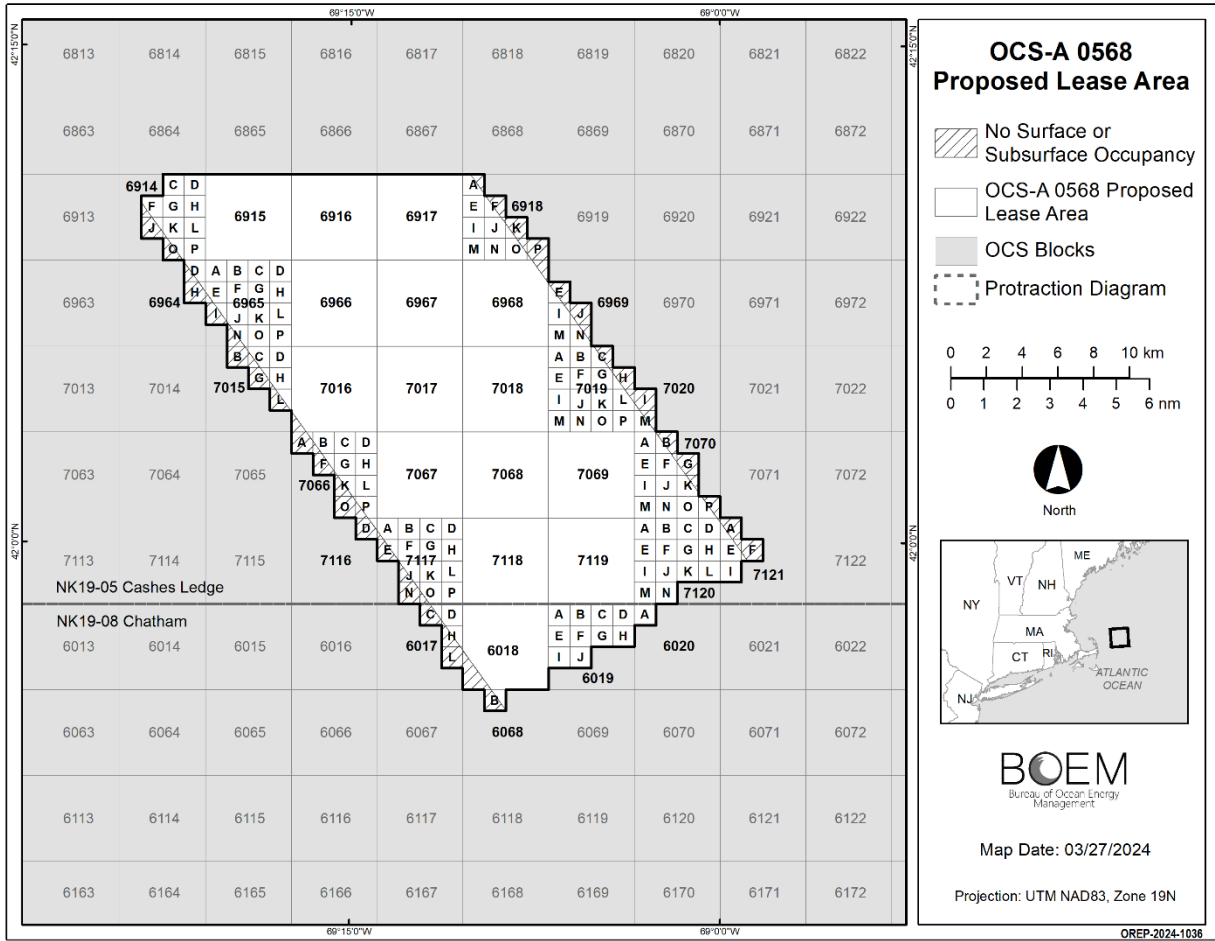
- 48) Block 6914, E1/2, SE1/4 of NW1/4, NE1/4 of SW1/4
- 49) Block 6915, All

- 50) Block 6916, All
- 51) Block 6917, All
- 52) Block 6918, NW1/4 of NW1/4, S1/2 of NW1/4, SW1/4, NW1/4 of SE1/4, S1/2 of SE1/4
- 53) Block 6964, E1/2 of NE1/4
- 54) Block 6965, N1/2, N1/2 of SW1/4, SE1/4 of SW1/4, SE1/4
- 55) Block 6966, All
- 56) Block 6967, All
- 57) Block 6968, All
- 58) Block 6969, SW1/4 of NW1/4, SW1/4
- 59) Block 7015, NE1/4, NE1/4 of NW1/4, NE1/4 of SE1/4
- 60) Block 7016, All
- 61) Block 7017, All
- 62) Block 7018, All
- 63) Block 7019, NW1/4 of NE1/4, S1/2 of NE1/4, W1/2, SE1/4
- 64) Block 7020, W1/2 of SW1/4
- 65) Block 7066, E1/2, N1/2 of NW1/4, SE1/4 of NW1/4
- 66) Block 7067, All
- 67) Block 7068, All
- 68) Block 7069, All
- 69) Block 7070, SW1/4 of NE1/4, W1/2, NW1/4 of SE1/4, S1/2 of SE1/4
- 70) Block 7116, NE1/4 of NE1/4
- 71) Block 7117, N1/2, E1/2 of SW1/4, SE1/4
- 72) Block 7118, All
- 73) Block 7119, All
- 74) Block 7120, N1/2, N1/2 of S1/2, S1/2 of SW1/4
- 75) Block 7121, W1/2 of NW1/4, SE1/4 of NW1/4, NW1/4 of SW1/4

The following Blocks or portions of Blocks lying within Official Protraction Diagram NK19-08 (Chatham) are depicted on the map below and comprise 11,387 acres, more or less.

- 14) Block 6017, N1/2 of NE1/4, SE1/4 of NE1/4, NE1/4 of SE1/4
- 15) Block 6018, All
- 16) Block 6019, N1/2, N1/2 of SW1/4
- 17) Block 6020, NW1/4 of NW1/4
- 18) Block 6068, NE1/4 of NW1/4

For the purpose of these calculations, a full Block is 2,304 hectares. One hectare equals 2.471043930 acres.



Map of Lease OCS-A 0568

The No Surface or Subsurface Occupancy area totals 10,760 acres. It is depicted on the lease map and is subject to Addendum “C”, No Surface or Subsurface Occupancy Stipulation No. 10.2 and includes the portion of the lease area lying southwest of a line extending from point number 1 to point number 2 and the portion of the lease area lying northeast of a line extending from point number 1 to point number 2.

**OCS-A 0568 Southwestern Boundary**

Point Number	Direction	Longitude DD	Latitude DD
1	Start (NW to SE)	-69.392273	42.170973
2	End (NW to SE)	-69.144706	41.916002

**OCS-A 0568 Northeastern Boundary**

	Direction	Longitude DD	Latitude DD
1	Start (NW to SE)	-69.169425	42.185624
2	End (NW to SE)	-68.981414	41.991206

Coordinate System/Datum – Geographic NAD83, Decimal Degrees

XXXIII. Renewable Energy Resource  
Wind

XXXIV. Description of the Project

A project to generate energy using wind turbine generators and any associated resource assessment activities, located on the Outer Continental Shelf in the leased area, as well as associated offshore substation platforms, inter-array cables, and subsea export cables.

XXXV. Description of Project Easement(s)

Once approved, the Lessor will incorporate Lessee's project easement(s) in this lease as ADDENDUM "D."



U.S. DEPARTMENT OF THE INTERIOR  
BUREAU OF OCEAN ENERGY MANAGEMENT

**ADDENDUM “A”**

DESCRIPTION OF LEASED AREA AND LEASE ACTIVITIES

OCS-A 0569

XXXVI. Lessor and Lessee Contact Information

Lessee Company Number: \_\_\_\_\_

(o) Lessor’s Contact Information

	<b>Lease Representative</b>	<b>Operations Representative</b>
Title	Program Manager, Office of Renewable Energy Programs	Same as Lease Representative
Address	U.S. Department of the Interior Bureau of Ocean Energy Management 45600 Woodland Rd. Sterling, VA 20166	
Phone	(703) 787-1300	
Fax	(703) 787-1708	
Email	renewableenergy@boem.gov	

(p) Lessee’s Contact Information

	<b>Lease Representative</b>	<b>Operations Representative</b>
Name		
Title		
Address		
Phone		
Fax		
Email		

XXXVII. Description of Leased Area

The total acreage of the leased area is approximately 106,038 acres, more or less.

This area is subject to later adjustment, in accordance with applicable regulations (e.g., contraction, relinquishment).

**Lease OCS-A 0568**

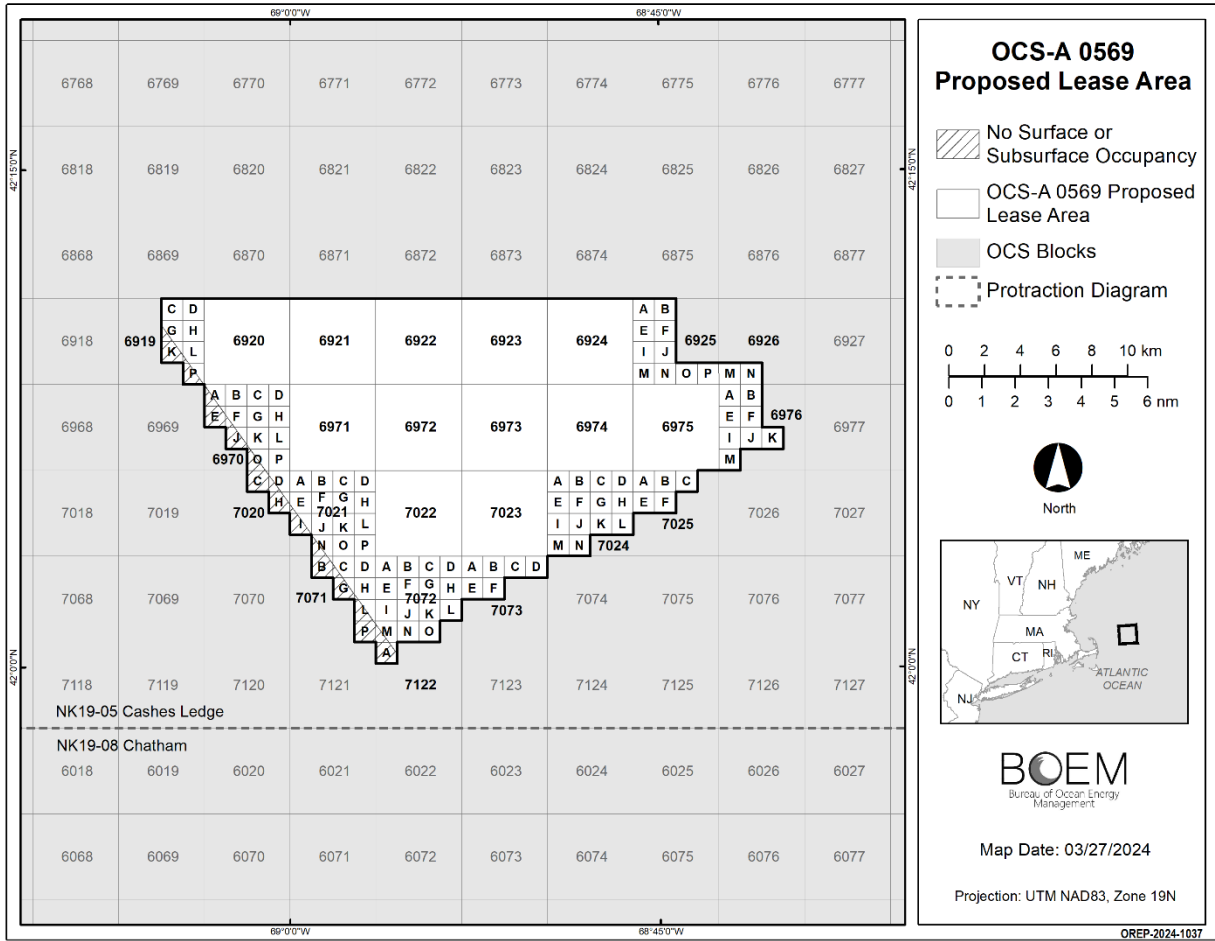
The following Blocks or portions of Blocks lying within Official Protraction Diagram NK19-05 (Cashes Ledge) are depicted on the map below and comprise 106,038 acres, more or less.

76) Block 6919, NE1/4, N1/2 of SE1/4, SE1/4 of SE1/4

77) Block 6920, All

- 78) Block 6921, All
- 79) Block 6922, All
- 80) Block 6923, All
- 81) Block 6924, All
- 82) Block 6925, W1/2, S1/2 of SE1/4
- 83) Block 6926, S1/2 of SW1/4
- 84) Block 6970, N1/2, NE1/4 of SW1/4, SE1/4
- 85) Block 6971, All
- 86) Block 6972, All
- 87) Block 6973, All
- 88) Block 6974, All
- 89) Block 6975, All
- 90) Block 6976, NW1/4, N1/2 of SW1/4, SW1/4 of SW1/4, NW1/4 of SE1/4
- 91) Block 7020, N1/2 of NE1/4, SE1/4 of NE1/4
- 92) Block 7021, N1/2, N1/2 of SW1/4, SE1/4 of SW1/4, SE1/4
- 93) Block 7022, All
- 94) Block 7023, All
- 95) Block 7024, N1/2, SW1/4, N1/2 of SE1/4
- 96) Block 7025, NW1/4 of NE1/4, NW1/4
- 97) Block 7071, NE1/4, NE1/4 of NW1/4, E1/2 of SE1/4
- 98) Block 7072, N1/2, N1/2 of S1/2, S1/2 of SW1/4, SW1/4 of SE1/4
- 99) Block 7073, N1/2 of NE1/4, NW1/4
- 100) Block 7122, NW1/4 of NW1/4

For the purpose of these calculations, a full Block is 2,304 hectares. One hectare equals 2.471043930 acres.



Map of Lease OCS-A 0569

The No Surface or Subsurface Occupancy area totals 4,281 acres. It is depicted on the lease map and is subject to Addendum “C”, No Surface or Subsurface Occupancy Stipulation No. 10.2 and includes the portion of the lease area lying southwest of a line extending from point number 1 to point number.

**OCS-A 0569 Southwestern Boundary**

Point Number	Direction	Longitude DD	Latitude DD
1	Start (NW to SE)	-69.087173	42.172134
2	End (NW to SE)	-68.927544	42.006790

Coordinate System/Datum – Geographic NAD83, Decimal Degrees

XXXVIII. Renewable Energy Resource  
Wind

XXXIX. Description of the Project  
A project to generate energy using wind turbine generators and any associated resource assessment activities, located on the Outer Continental Shelf in the leased area, as well as associated offshore substation platforms, inter-array cables, and subsea export cables.

XL. Description of Project Easement(s)  
Once approved, the Lessor will incorporate Lessee’s project easement(s) in this lease as ADDENDUM “D.”

