



Attachment 2

Scenic Resource Identification

Kitty Hawk North Wind
Visual Impact Assessment

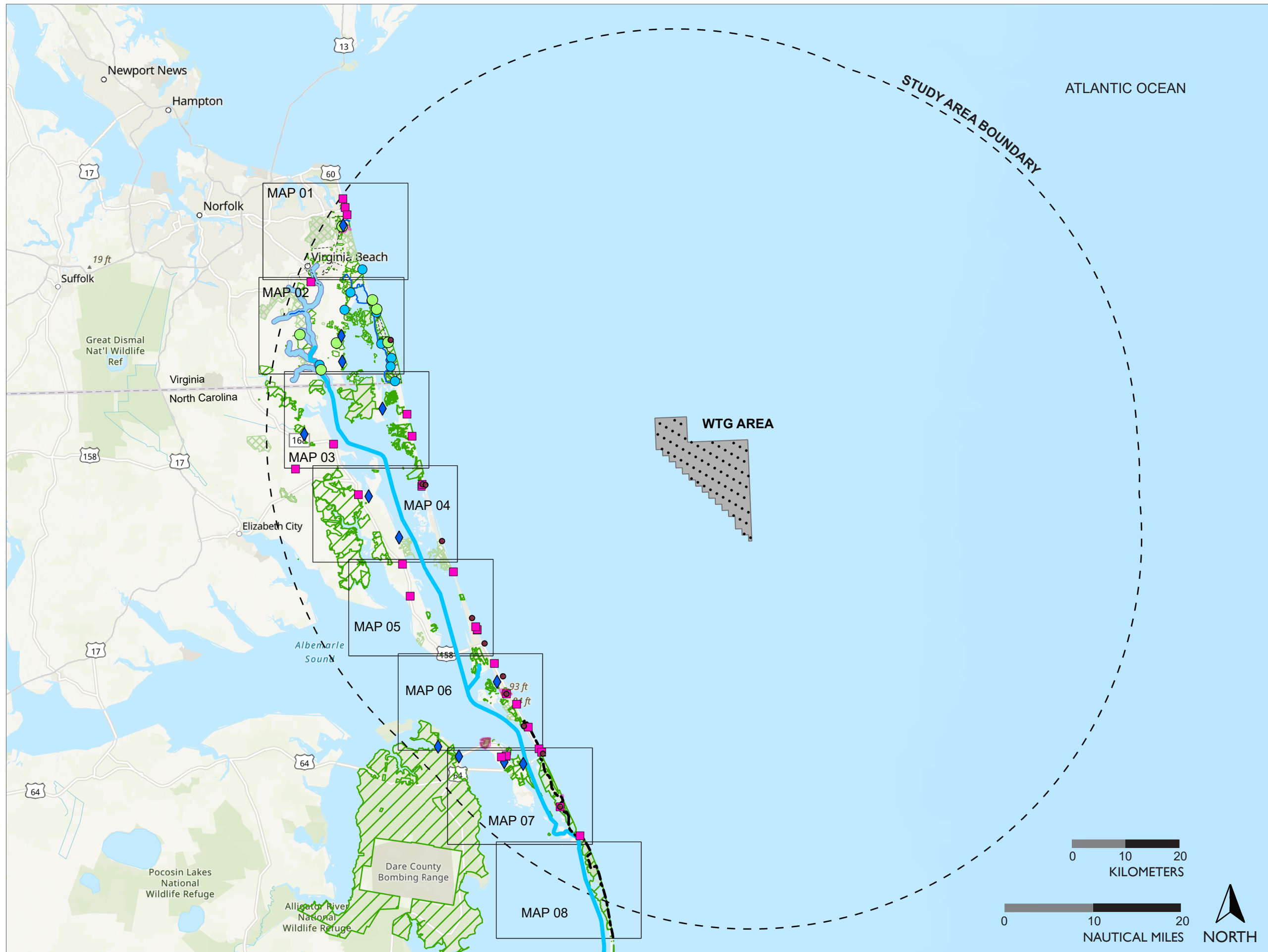
14 October 2021 (Page 10: Onshore Infrastructure Map Revised 30 September 2022)

tjd&a

OVERVIEW MAP

LEGEND

- Study Area Boundary (74 km / 40 nm)
- Resource ID (see Scenic Resource Table)
- KOP Visualization Locations
- WTG Locations
- Lease Area
- Conservation Areas**
 - Public Conserved Lands
 - Private Conserved Lands
- Historic Resources**
 - Historic Buildings
 - Historic District
- Water Resources**
 - Scenic Rivers
 - Water Trails
 - SE Coast Paddling Trail
 - Water Access Areas
 - Boating Access Sites
- Trails**
 - Onshore Trails
 - Birding Wildlife Trail Sites



KITTY HAWK
NORTH WIND

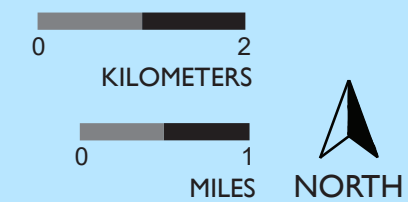
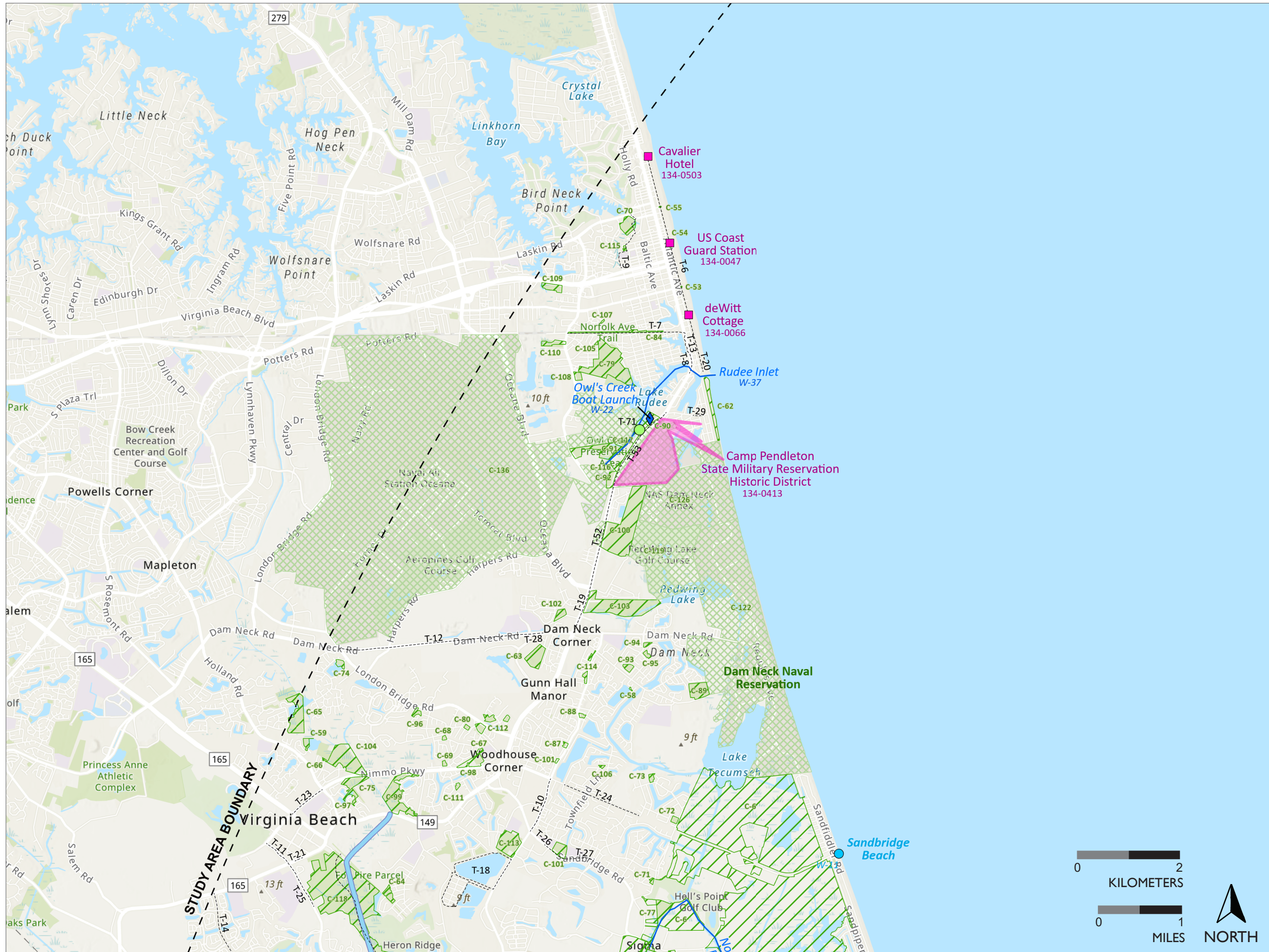


SCENIC RESOURCES

RESOURCE MAP I

LEGEND

- Study Area Boundary (74 km / 40 nm)
- Resource ID (see Scenic Resource Table)
- KOP Visualization Locations
- WTG Locations
- Lease Area
- Conservation Areas**
 - Public Conserved Lands
 - Private Conserved Lands
- Historic Resources**
 - Historic Buildings
 - Historic District
- Water Resources**
 - Scenic Rivers
 - Water Trails
 - SE Coast Paddling Trail
 - Water Access Areas
 - Boating Access Sites
- Trails**
 - Onshore Trails
 - Birding Wildlife Trail Sites



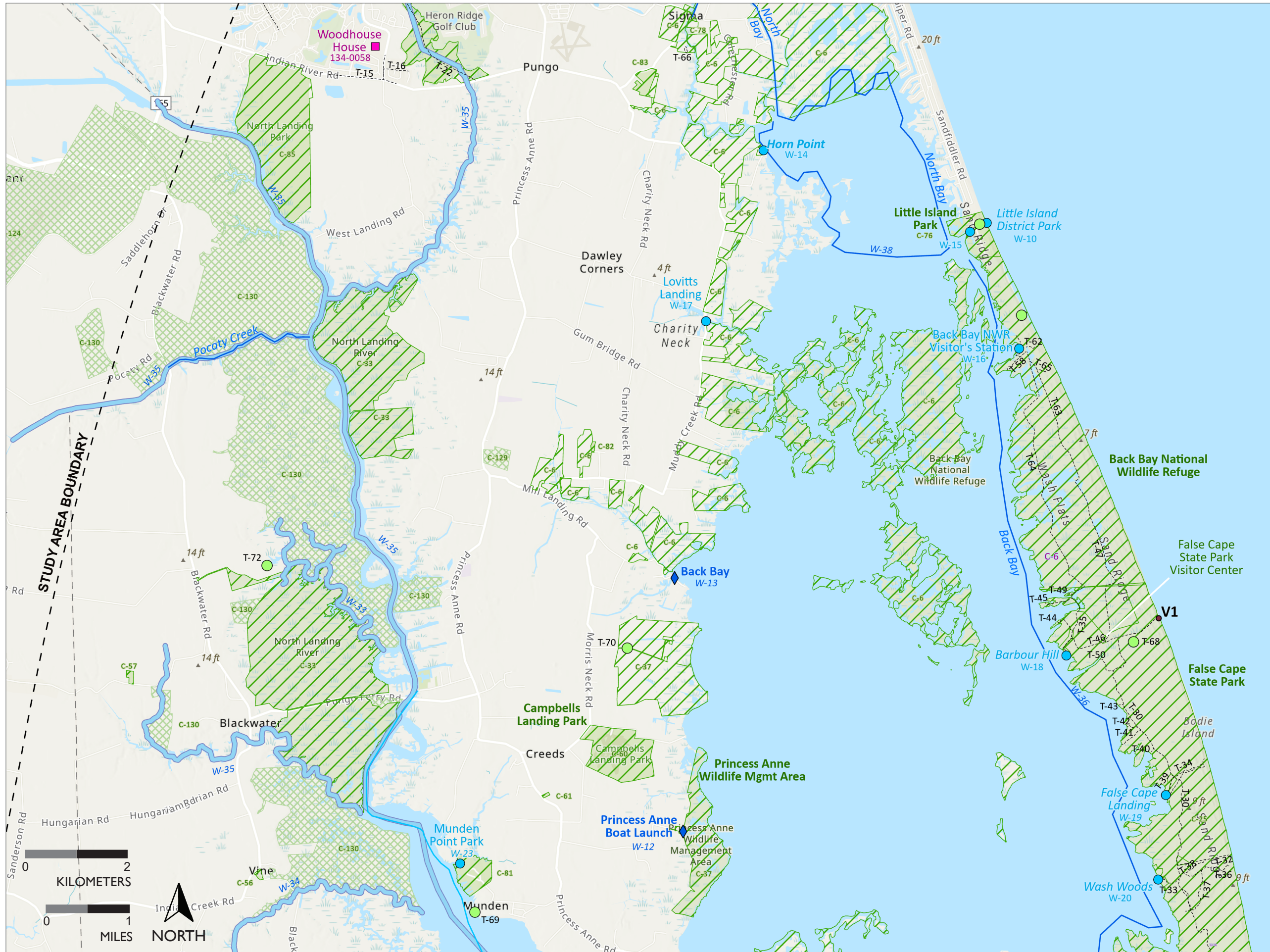
**KITTY HAWK
NORTH WIND**



RESOURCE MAP 2

LEGEND

- Study Area Boundary (74 km / 40 nm)
- Resource ID (see Scenic Resource Table)
- KOP Visualization Locations
- WTG Locations
- Lease Area
- Conservation Areas**
 - Public Conserved Lands
 - Private Conserved Lands
- Historic Resources**
 - Historic Buildings
 - Historic District
- Water Resources**
 - Scenic Rivers
 - Water Trails
 - SE Coast Paddling Trail
 - Water Access Areas
 - Boating Access Sites
- Trails**
 - Onshore Trails
 - Birding Wildlife Trail Sites



KITTY HAWK
NORTH WIND

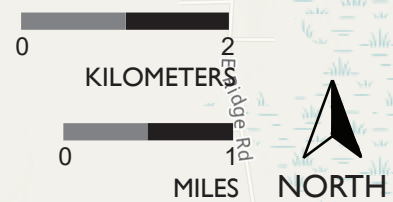
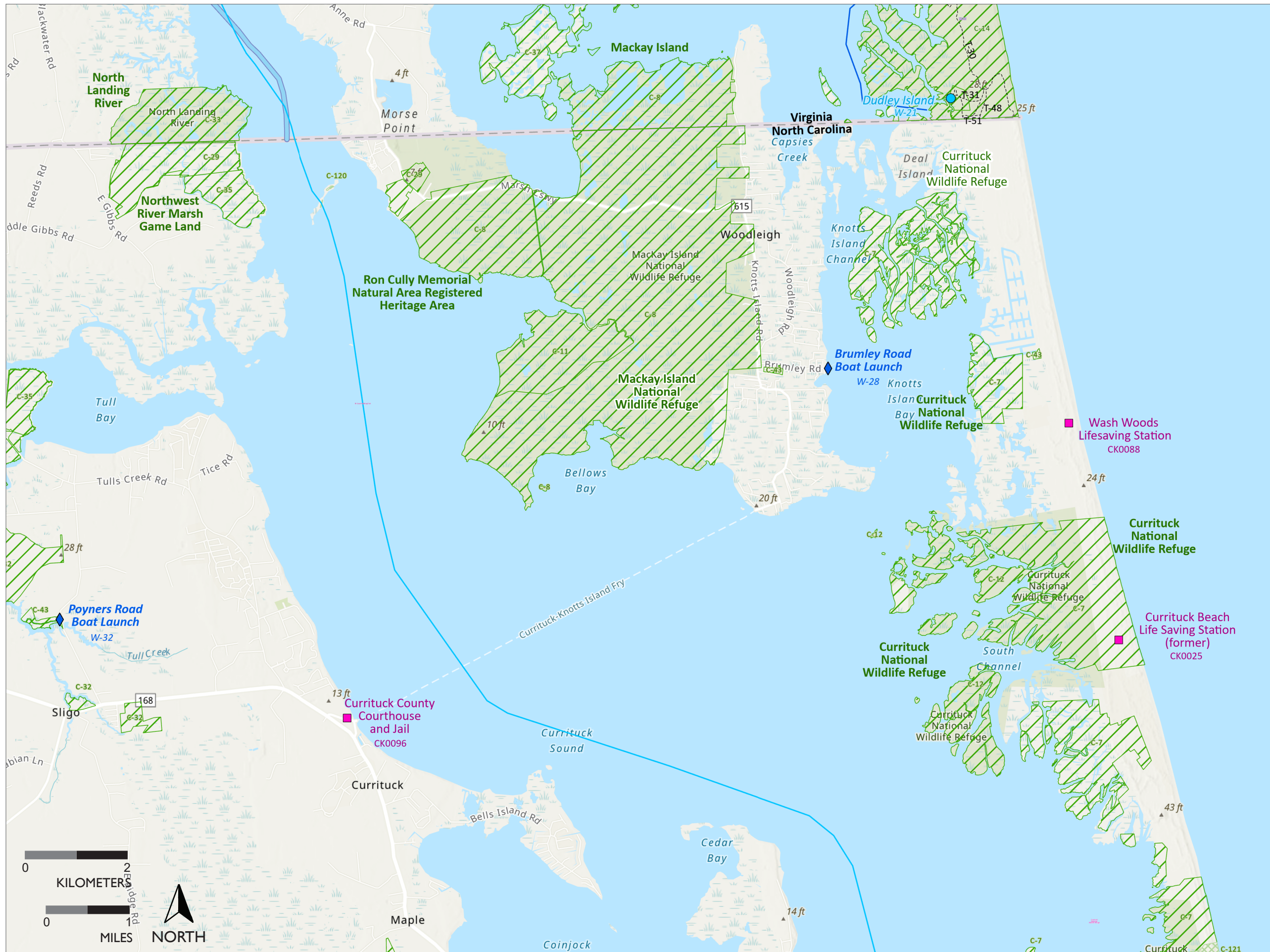
tjd&a

SCENIC RESOURCES

RESOURCE MAP 3

LEGEND

- Study Area Boundary (74 km / 40 nm)
- Resource ID (see Scenic Resource Table)
- KOP Visualization Locations
- WTG Locations
- Lease Area
- Conservation Areas**
 - Public Conserved Lands
 - Private Conserved Lands
- Historic Resources**
 - Historic Buildings
 - Historic District
- Water Resources**
 - Scenic Rivers
 - Water Trails
 - SE Coast Paddling Trail
 - Water Access Areas
 - Boating Access Sites
- Trails**
 - Onshore Trails
 - Birding Wildlife Trail Sites



KITTY HAWK NORTH WIND

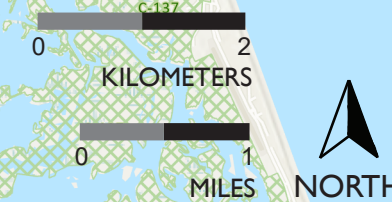
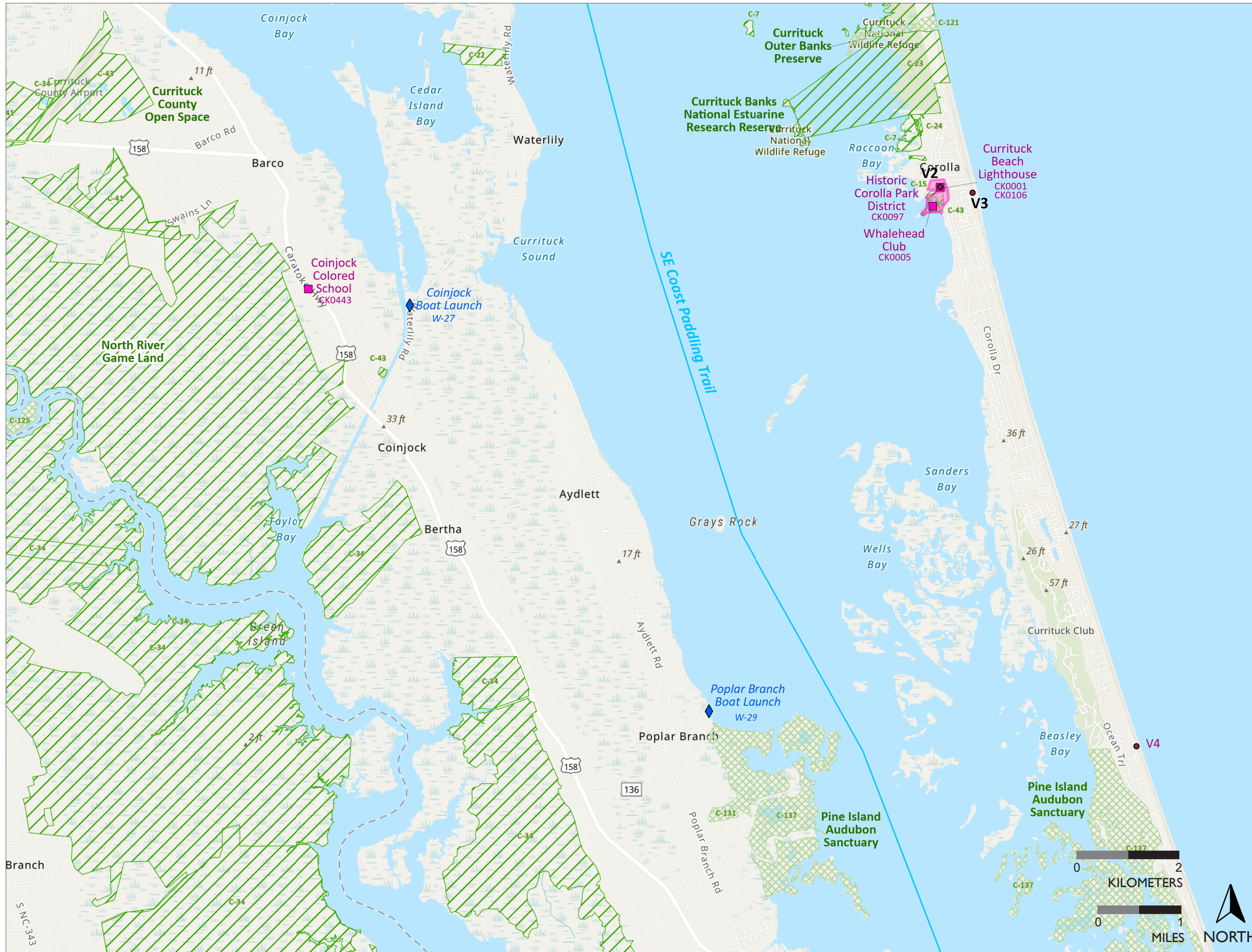


SCENIC RESOURCES

RESOURCE MAP 4

LEGEND

- Study Area Boundary (74 km / 40 nm)
- C-65 Resource ID (see Scenic Resource Table)
- KOP Visualization Locations
- WTG Locations
- Lease Area
- Conservation Areas**
 - ▨ Public Conserved Lands
 - ▩ Private Conserved Lands
- Historic Resources**
 - Historic Buildings
 - Historic District
- Water Resources**
 - Scenic Rivers
 - Water Trails
 - SE Coast Paddling Trail
 - Water Access Areas
 - ◆ Boating Access Sites
- Trails**
 - Onshore Trails
 - Birding Wildlife Trail Sites



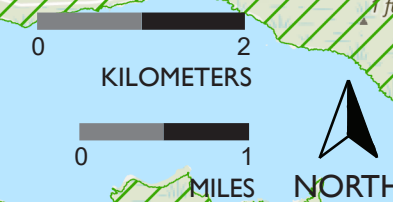
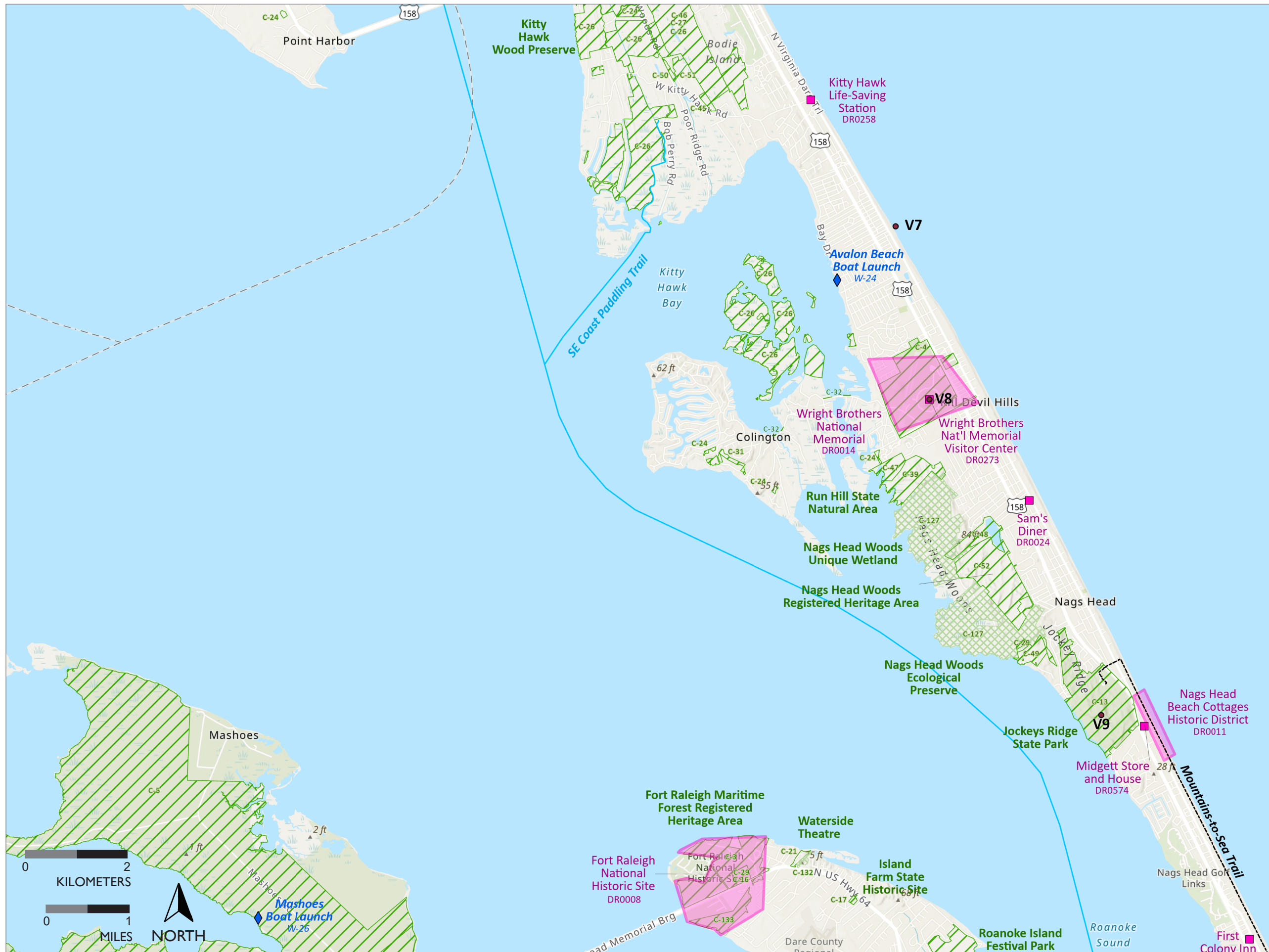
**KITTY HAWK
NORTH WIND**



RESOURCE MAP 6

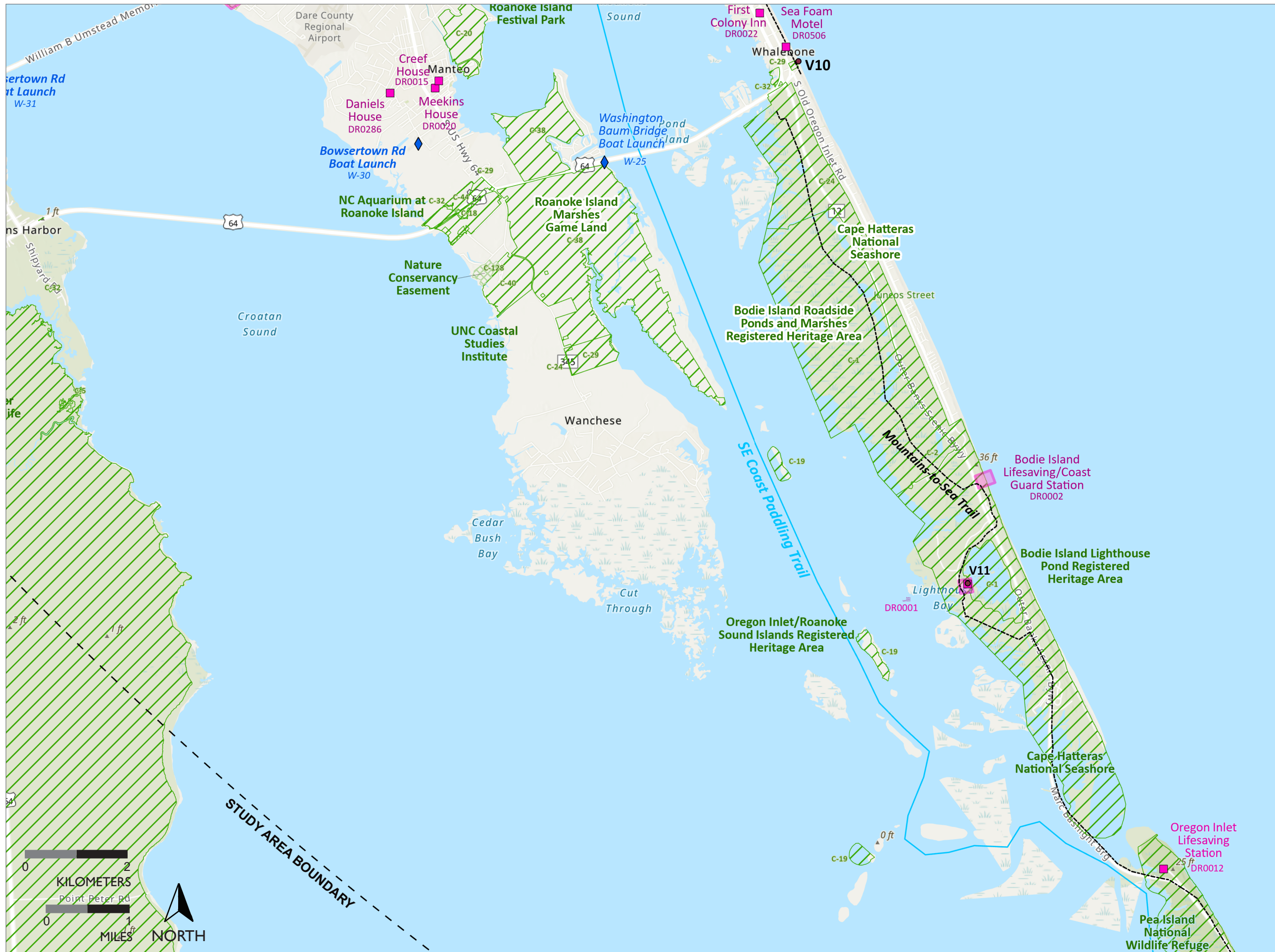
LEGEND

- Study Area Boundary (74 km / 40 nm)
- [C-65] Resource ID (see Scenic Resource Table)
- KOP Visualization Locations
- WTG Locations
- Lease Area
- Conservation Areas**
 - [Green Hatched] Public Conserved Lands
 - [Green Grid] Private Conserved Lands
- Historic Resources**
 - [Pink Square] Historic Buildings
 - [Pink Polygon] Historic District
- Water Resources**
 - [Blue Line] Scenic Rivers
 - [Blue Line] Water Trails
 - [Blue Circle] SE Coast Paddling Trail
 - [Blue Circle] Water Access Areas
 - [Blue Diamond] Boating Access Sites
- Trails**
 - [Dashed Line] Onshore Trails
 - [Green Circle] Birding Wildlife Trail Sites



KITTY HAWK NORTH WIND





SCENIC RESOURCES

RESOURCE MAP 7

LEGEND

- Study Area Boundary (74 km / 40 nm)
- [C-65] Resource ID (see Scenic Resource Table)
- KOP Visualization Locations
- WTG Locations
- Lease Area
- Conservation Areas**
 - ▨ Public Conserved Lands
 - ▩ Private Conserved Lands
- Historic Resources**
 - Historic Buildings
 - Historic District
- Water Resources**
 - Scenic Rivers
 - Water Trails
 - SE Coast Paddling Trail
 - Water Access Areas
 - ◆ Boating Access Sites
- Trails**
 - Onshore Trails
 - Birding Wildlife Trail Sites

KITTY HAWK NORTH WIND

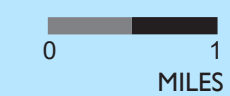
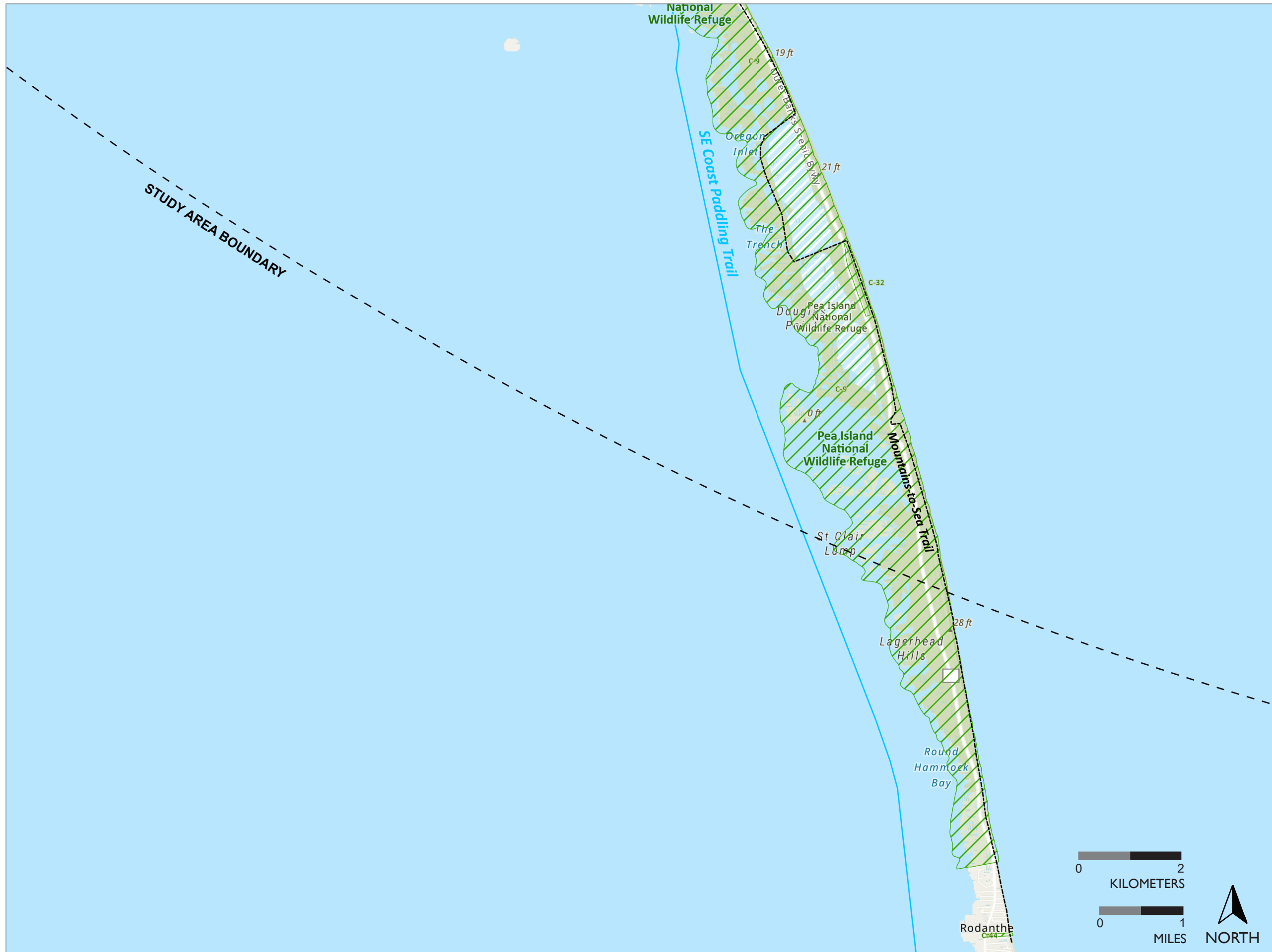


SCENIC RESOURCES

RESOURCE MAP 8

LEGEND

- Study Area Boundary (74 km / 40 nm)
- Resource ID (see Scenic Resource Table)
- KOP Visualization Locations
- WTG Locations
- Lease Area
- Conservation Areas**
 - Public Conserved Lands
 - Private Conserved Lands
- Historic Resources**
 - Historic Buildings
 - Historic District
- Water Resources**
 - Scenic Rivers
 - Water Trails
 - SE Coast Paddling Trail
 - Water Access Areas
 - Boating Access Sites
- Trails**
 - Onshore Trails
 - Birding Wildlife Trail Sites



**KITTY HAWK
NORTH WIND**



SCENIC RESOURCES

ONSHORE INFRASTRUCTURE

LEGEND

Study Area Boundaries for above ground infrastructure

ONSHORE INFRASTRUCTURE

Landfall
 Landfall Parcel

Substation
 Lightning Mast (29m / 95ft)
 Substation Parcel Boundary
 Substation Fence Line

Export Cable Route Options
 Sandbridge Route
 Aboveground Cable Route Option
 Western Route

SCENIC RESOURCES
 Public Conserved Lands
 Private Conserved Lands
 Trails



KITTY HAWK NORTH WIND



SCENIC RESOURCE TABLE

RESOURCE INFORMATION				PROJECT DISTANCE		VIEWSHED ANALYSIS		
MAP ID	Resource Name	Ownership / Management / Classification	State	Distance to Project (km)	Distance to Project (mi)	Potential Visibility of WTG Hub (DSM)	Potential Visibility of WTG Blade (DSM)	Potential Visibility of WTG Blade (DTM only)
CONSERVATION LANDS								
National Park Service Properties								
C-1	Bodie Is Lighthouse & Ponds RHA	National Park Service	NC	58.11	36.11	No	No	Yes
C-2	Cape Hatteras National Shore	National Park Service	NC	56.82	35.31	Yes	Yes	Yes
C-3	Ft Raleigh National Historic Site	National Park Service	NC	61.77	38.38	No	No	Yes
C-4	Wright Brothers National Memorial	National Park Service	NC	52.80	32.81	Yes	Yes	Yes
National Wildlife Refuge								
C-5	Alligator River NWR	National Wildlife Refuge	NC	67.62	42.02	No	Yes	Yes
C-6	Back Bay NWR	National Wildlife Refuge	VA	53.90	33.49	Yes	Yes	Yes
C-7	Currituck NWR	National Wildlife Refuge	NC	45.14	28.05	Yes	Yes	Yes
C-8	Mackay Island NWR	National Wildlife Refuge	NC/VA	53.71	33.37	No	Yes	Yes
C-9	Pea Island NWR	National Wildlife Refuge	NC	64.54	40.10	Yes	Yes	Yes
Other Federal Lands								
C-10	Duck Pier Field Research Facility	Federal	NC	46.70	29.02	Yes	Yes	Yes
C-11	Ron Cully Memorial Natural Area Registered Heritage Area	Federal	NC	56.21	34.92	No	No	Yes
C-12	USFWS Easement	Federal	NC	48.10	29.89	No	Yes	Yes
State Parks								
C-13	Jockey's Ridge State Park	State	NC	54.62	33.94	Yes	Yes	Yes
C-14	False Cape State Park	State Park	VA	49.50	30.76	Yes	Yes	Yes
State Historic & Cultural Areas								
C-15	Currituck Beach Lighthouse Keepers Residence SHA	State	NC	45.54	28.30	No	No	Yes
C-16	Ft Raleigh National Historic Site	State	NC	62.42	38.79	No	No	Yes
C-17	Island Farm State Historic Site	State	NC	61.16	38.00	No	No	Yes
C-18	NC Aquarium at Roanoke Island	State	NC	62.76	38.99	No	No	Yes
C-19	Oregon Inlet/Roanoke Sound Is RHA	State	NC	62.40	38.77	No	Yes	Yes
C-20	Roanoke Is Festival Park	State	NC	60.05	37.31	No	No	Yes
C-21	Waterside Theatre	State	NC	61.29	38.08	No	No	Yes
State Recreation & Conservation Areas								
C-22	Currituck Banks Game Land	State	NC	53.40	33.18	No	Yes	Yes
C-23	Currituck Banks NC National Estuarine Research Reserve	State	NC	45.04	27.99	Yes	Yes	Yes
C-24	NC Division of Mitigation Services Easement	State	NC	45.65	28.36	No	No	Yes
C-25	False Cape State Natural Area Preserve	State	VA	49.50	30.76	Yes	Yes	Yes
C-26	Kitty Hawk Woods Coastal Reserve	State	NC	51.13	31.77	No	No	Yes
C-27	Kitty Hawk Woods Preserve Dedicated Nature Preserve	State	NC	51.13	31.77	No	No	Yes
C-28	NC Land and Water Fund Conservation Agreement	State	NC	69.60	43.25	No	No	Yes
C-29	NC Land and Water Fund Project	State	NC	55.24	34.33	Yes	Yes	Yes
C-30	NC Division of Energy, Mineral, and Land Resources Easement	State	NC	53.84	33.45	No	Yes	Yes
C-31	NC DOA Conservation Land	State	NC	57.07	35.46	No	No	Yes
C-32	NC DOT Mitigation Site	State	NC	54.71	33.99	Yes	Yes	Yes
C-33	North Landing River State Natural Area Preserve	State	VA	64.07	39.81	No	No	Yes
C-34	North River Game Land	State	NC	55.51	34.49	No	No	Yes
C-35	Northwest River Marsh Game Land	State	NC	63.54	39.48	No	No	Yes

KITTY HAWK
NORTH WIND

tjd&a

SCENIC RESOURCE TABLE

RESOURCE INFORMATION				PROJECT DISTANCE		VIEWSHED ANALYSIS		
MAP ID	Resource Name	Ownership / Management / Classification	State	Distance to Project (km)	Distance to Project (mi)	Potential Visibility of WTG Hub (DSM)	Potential Visibility of WTG Blade (DSM)	Potential Visibility of WTG Blade (DTM only)
C-36	Northwest River State Natural Area Preserve	State	VA	73.06	45.40	No	No	Yes
C-37	Princess Anne Wildlife Management Area	State	VA	57.10	35.48	No	Yes	Yes
C-38	Roanoke Is Marshes Game Land	State	NC	59.87	37.20	No	No	Yes
C-39	Run Hill State Natural Area	State	NC	54.55	33.90	Yes	Yes	Yes
Other State Conservation Lands								
C-40	Coastal Studies Inst	State	NC	62.80	39.02	No	No	Yes
C-41	Currituck Correctional Center	State	NC	60.13	37.36	No	No	Yes
Local Parks and Recreation Areas								
C-42	Camden Co Open Space	Local	NC	71.98	44.73	No	No	No
C-43	Currituck Co Open Space	Local	NC	45.58	28.32	No	Yes	Yes
C-44	Dare Co Open Space	Local	NC	62.47	38.82	No	No	Yes
C-45	Dare Co Open Space	Local	NC	52.59	32.68	No	No	Yes
C-46	Dare Co Open Space	Local	NC	51.13	31.77	No	No	Yes
C-47	Dare Co Open Space	Local	NC	54.90	34.12	No	No	Yes
C-48	Dare Co Open Space	Local	NC	54.54	33.89	No	No	Yes
C-49	Dare Co Open Space	Local	NC	55.21	34.31	No	No	Yes
C-50	Kitty Hawk Open Space	Local	NC	52.74	32.77	No	No	No
C-51	Kitty Hawk Sandy Run Park	Local	NC	52.46	32.60	No	No	Yes
C-52	Nags Head Woods RHA	Local	NC	54.68	33.98	No	No	Yes
C-53	17th Street Park	Local	VA	71.68	44.54	No	Yes	Yes
C-54	24th Street Park	Local	VA	72.28	44.91	No	No	Yes
C-55	31st Street Park	Local	VA	72.88	45.29	No	No	Yes
C-56	Blackwater Fire Station Park	Local	VA	69.10	42.94	No	No	Yes
C-57	Blackwater Park	Local	VA	72.28	44.91	No	No	No
C-58	Box Elder Park	Local	VA	68.49	42.56	No	No	Yes
C-59	Buyrn Farms Park	Local	VA	73.54	45.70	No	No	No
C-60	Creeds Athletic Airfield Park	Local	VA	62.10	38.59	No	No	Yes
C-61	Creeds Wayside Park	Local	VA	64.00	39.77	No	No	Yes
C-62	Croatan Beach Park	Local	VA	69.47	43.17	Yes	Yes	Yes
C-63	Dunwoody Park	Local	VA	70.28	43.67	No	No	Yes
C-64	Fox Fire Park	Local	VA	70.83	44.01	No	No	No
C-65	Holland Pines Park	Local	VA	73.76	45.83	No	No	No
C-66	Holland Woods Park	Local	VA	73.13	45.44	No	No	No
C-67	Hunt Club Forest Park	Local	VA	70.50	43.81	No	No	No
C-68	Hunt Club Park	Local	VA	71.23	44.26	No	No	No
C-69	Hunters Run Park	Local	VA	71.01	44.12	No	No	No
C-70	Kilbourne Park	Local	VA	73.07	45.41	No	No	Yes
C-71	Lago Mar Park	Local	VA	66.46	41.30	No	No	Yes
C-72	Lagomar at Bay Back Park	Local	VA	66.56	41.36	No	No	Yes
C-73	Lagomar North Park	Local	VA	67.32	41.83	No	No	Yes
C-74	Lake Placid Park	Local	VA	73.60	45.73	No	No	No
C-75	Litchfield Manor Park	Local	VA	72.26	44.90	No	No	No
C-76	Little Island Park	Local	VA	58.70	36.48	Yes	Yes	Yes
C-77	Lotus Garden Farm Park	Local	VA	65.95	40.98	No	No	Yes
C-78	Lotus Gardens Park	Local	VA	65.89	40.94	No	No	Yes

KITTY HAWK
NORTH WIND

tjd&a

SCENIC RESOURCE TABLE

RESOURCE INFORMATION				PROJECT DISTANCE		VIEWSHED ANALYSIS		
MAP ID	Resource Name	Ownership / Management / Classification	State	Distance to Project (km)	Distance to Project (mi)	Potential Visibility of WTG Hub (DSM)	Potential Visibility of WTG Blade (DSM)	Potential Visibility of WTG Blade (DTM only)
C-79	Marshview Park	Local	VA	71.37	44.35	No	No	Yes
C-80	Middle Oaks Plantation Park	Local	VA	70.94	44.08	No	No	Yes
C-81	Munden Point Park	Local	VA	64.79	40.26	No	No	Yes
C-82	Nawney Creek North Park	Local	VA	64.79	40.26	No	No	Yes
C-83	New Bridge Park	Local	VA	66.03	41.03	No	No	Yes
C-84	Norfolk Ave Trail	Local	VA	71.51	44.44	No	No	Yes
C-85	North Landing Park	Local	VA	71.44	44.39	No	No	Yes
C-86	Northwest River Park	Local	VA	73.92	45.93	No	No	No
C-87	Ocean Lakes East Park	Local	VA	69.11	42.94	No	No	Yes
C-88	Ocean Lakes North	Local	VA	69.06	42.91	No	No	Yes
C-89	Ocean Lakes Park	Local	VA	67.16	41.73	No	No	Yes
C-90	Owl Creek Boat Ramp	Local	VA	70.67	43.91	No	No	No
C-91	Owl Creek Preservation Area Park	Local	VA	70.97	44.10	No	No	Yes
C-92	Owl Creek Tennis Center	Local	VA	70.76	43.97	No	No	Yes
C-93	Pine Meadows Park	Local	VA	68.68	42.68	No	No	No
C-94	Pine Meadows Place Park	Local	VA	68.59	42.62	No	No	No
C-95	Pine Meadows Sec. 3 Park	Local	VA	68.48	42.55	No	No	No
C-96	Pine Ridge Park	Local	VA	71.88	44.66	No	No	Yes
C-97	Princess Anne Quarter Park	Local	VA	72.28	44.92	No	No	No
C-98	Princess Anne Rec-Center	Local	VA	70.41	43.75	No	No	Yes
C-99	Princess Anne Woods Park	Local	VA	71.12	44.19	No	No	No
C-100	Prosperity Park	Local	VA	69.82	43.39	No	No	Yes
C-101	Red Mill Farms Park	Local	VA	68.20	42.37	No	No	Yes
C-102	Red Wing on the Park	Local	VA	70.31	43.69	No	No	Yes
C-103	Redwing Park	Local	VA	68.82	42.76	No	No	Yes
C-104	Rolling Woods Park	Local	VA	72.32	44.94	No	No	No
C-105	Salt Marsh Point Park	Local	VA	72.43	45.01	No	No	Yes
C-106	Sawyer Lakes Estates Park	Local	VA	68.29	42.43	No	No	Yes
C-107	Seabridge Square Park	Local	VA	72.57	45.09	No	No	No
C-108	Seatack Community Park	Local	VA	72.32	44.94	No	No	No
C-109	Seatack Park	Local	VA	73.55	45.70	No	No	No
C-110	Seatack Recreation Center	Local	VA	72.95	45.33	No	No	Yes
C-111	Southgate Park	Local	VA	70.62	43.88	No	No	Yes
C-112	Strawbridge Park Sec-1	Local	VA	70.34	43.71	No	No	Yes
C-113	Three Oaks Park	Local	VA	69.08	42.93	No	No	Yes
C-114	Upton Estates Park Sec. 1	Local	VA	69.34	43.08	No	No	Yes
C-115	VA. Beach Park #2	Local	VA	72.97	45.34	No	No	No
C-116	Virginia Aquarium & Marine Science Center	Local	VA	70.83	44.01	No	No	No
C-117	Virginia Marine Science Museum	Local	VA	70.78	43.98	No	No	Yes
C-118	West Neck Creek Park	Local	VA	69.14	42.96	No	No	No
Private/Military Conservation Lands								
C-119	Camp Pendleton State Military Reservation	Military Installation	VA	68.26	42.42	Yes	Yes	Yes
C-120	Conservation Fund Preserve	Private	NC	62.29	38.70	No	No	Yes
C-121	Currituck Outer Banks Preserve	Private	NC	45.12	28.03	Yes	Yes	Yes
C-122	Dam Neck Naval Reservation	Military Installation	VA	64.71	40.21	Yes	Yes	Yes
C-123	Ducks Unlimited Easement	Private	NC	57.27	35.59	No	No	Yes

**KITTY HAWK
NORTH WIND**

tjd&a

SCENIC RESOURCE TABLE

RESOURCE INFORMATION				PROJECT DISTANCE		VIEWSHED ANALYSIS		
MAP ID	Resource Name	Ownership / Management / Classification	State	Distance to Project (km)	Distance to Project (mi)	Potential Visibility of WTG Hub (DSM)	Potential Visibility of WTG Blade (DSM)	Potential Visibility of WTG Blade (DTM only)
C-124	Fentress Landing field	Military Installation	VA	74.05	46.01	No	No	No
C-125	N River/Thoroughfare Is Preserve	Private	NC	63.45	39.42	No	No	Yes
C-126	NAB Camp Pendleton	Military Installation	VA	68.38	42.49	Yes	Yes	Yes
C-127	Nags Head Woods Pr Dedicated Nature Preserve	Private	NC	54.68	33.98	Yes	Yes	Yes
C-128	Nature Conservancy	Private	NC	63.22	39.28	No	No	Yes
C-129	Nature Conservancy	Private	VA	66.28	41.19	No	No	Yes
C-130	Nature Conservancy	Private	VA	66.03	41.03	No	No	Yes
C-131	NC Coastal Land Trust Easement	Private	NC	52.33	32.52	No	Yes	Yes
C-132	NC Coastal Land Trust Easement	Private	NC	61.29	38.09	No	No	Yes
C-133	NC Coastal Land Trust Easement	Private	NC	63.47	39.44	No	No	No
C-134	NC Coastal Land Trust Easement	Private	NC	69.60	43.25	No	No	Yes
C-135	North American Land Trust Easement	Private	NC	73.28	45.53	No	No	Yes
C-136	Oceana Naval Air Station	Military Installation	VA	70.93	44.07	No	No	Yes
C-137	Pine Is Audubon Sanctuary	Private	NC	45.42	28.23	Yes	Yes	Yes
HISTORIC RESOURCES								
DR0001	Bodie Island Lighthouse	NRHP Site	NC	62.34	38.74	No	No	No
DR0003	Caffey's Inlet Lifesaving Station	NRHP Site	NC	45.84	28.48	Yes	Yes	Yes
134-0503	Cavalier Hotel	NRHP Site	VA	73.65	45.76	No	No	Yes
CK0025	Currituck Beach Life Saving Station (former)	NRHP Site	NC	46.61	28.96	Yes	Yes	Yes
CK0001	Currituck Beach Lighthouse	NRHP Site	NC	45.61	28.34	No	No	No
CK0096	Currituck County Courthouse and Jail	NRHP Site	NC	61.49	38.21	No	No	Yes
134-0066	de Witt Cottage	NRHP Site	VA	71.28	44.29	Yes	Yes	Yes
DR0022	First Colony Inn	NRHP Site	NC	56.26	34.96	No	No	Yes
DR0015	George Washington Creef House	NRHP Site	NC	61.58	38.26	No	No	Yes
CK0040	Grandy School, (Former)	NRHP Site	NC	53.83	33.45	No	No	Yes
CK0055	Jarvisburg Colored School	NRHP Site	NC	55.30	34.36	No	No	Yes
DR0286	John T Daniels House	NRHP Site	NC	62.43	38.79	No	No	Yes
DR0258	Kitty Hawk Life-Saving Station	NRHP Site	NC	51.28	31.86	Yes	Yes	Yes
DR0574	Mattie Midgett Store and House	NRHP Site	NC	54.87	34.09	No	No	No
DR0012	Oregon Inlet Lifesaving Station	NRHP Site	NC	65.05	40.42	No	Yes	Yes
DR0024	Sam's Diner	NRHP Site	NC	53.82	33.44	No	No	No
DR0506	Sea Foam Motel	NRHP Site	NC	56.39	35.04	Yes	Yes	Yes
DR0020	Theodore Meekins House	NRHP Site	NC	61.72	38.35	No	No	Yes
CK0003	Twin Houses	NRHP Site	NC	68.96	42.85	No	No	Yes
134-0047	U.S. Coast Guard Station	NRHP Site	VA	72.35	44.96	No	No	Yes
CK0005	Whalehead Club	NRHP Site	NC	45.82	28.47	No	No	Yes
134-0058	Woodhouse House	NRHP Site	VA	71.37	44.35	No	No	No
DR0273	Wright Brothers Nationa Memorial Vistors Center	NRHP Site	NC	54.27	33.72	No	No	Yes
DR0002	Bodie Island Lifesaving/Coast Guard Station	NRHP District	NC	60.43	37.55	Yes	Yes	Yes
DR0001	Bodie Island Light Station	NRHP District	NC	62.22	38.66	No	No	Yes
134-0413	Camp Pendleton--State Military Reservation Historic District	NRHP District	VA	69.22	43.01	Yes	Yes	Yes
CK0106	Currituck Beach Lighthouse Complex (Boundary Increase)	NRHP District	NC	45.46	28.25	No	No	Yes
DR0008	Fort Raleigh National Historic Site	NRHP District	NC	62.72	38.97	No	No	Yes
CK0097	Historic Corolla Park	NRHP District	NC	45.46	28.25	No	No	Yes

KITTY HAWK
NORTH WIND

tjd&a

SCENIC RESOURCE TABLE

RESOURCE INFORMATION				PROJECT DISTANCE		VIEWSHED ANALYSIS		
MAP ID	Resource Name	Ownership / Management / Classification	State	Distance to Project (km)	Distance to Project (mi)	Potential Visibility of WTG Hub (DSM)	Potential Visibility of WTG Blade (DSM)	Potential Visibility of WTG Blade (DTM only)
DR0011	Nags Head Beach Cottages Historic District	NRHP District	NC	54.40	33.80	Yes	Yes	Yes
DR0014	Wright Brothers National Memorial	NRHP District	NC	53.53	33.26	Yes	Yes	Yes
CK0443	Coinjock Colored School	NRHP Eligible Site	NC	57.90	35.98	No	No	Yes
DR0416	176 Ocean Blvd	NRHP Eligible Site	NC	53.17	33.04	Yes	Yes	Yes
DR0412	Mackey House	NRHP Eligible Site	NC	53.19	33.05	Yes	Yes	Yes
DR0417	Pipkin House	NRHP Eligible Site	NC	53.17	33.04	Yes	Yes	Yes
CK0088	Wash Woods Lifesaving Station	NRHP Eligible Site	NC	47.72	29.65	Yes	Yes	Yes
WATER RESOURCES								
Water Bodies								
W-1	Atlantic Ocean		NC/VA	0.00	0.00	Yes	Yes	Yes
W-2	Back Bay		VA	52.75	32.78	No	Yes	Yes
W-3	North Landing River		VA	62.33	38.73	No	No	Yes
W-4	Currituck Sound		NC	45.80	28.46	No	Yes	Yes
W-5	Albermarle Sound		NC	59.22	36.80	No	No	Yes
W-6	Kitty Hawk Bay		NC	53.96	33.53	No	No	Yes
W-7	Roanoke Sound		NC	55.51	34.49	No	No	Yes
W-8	Croatan Sound		NC	64.86	40.30	No	No	Yes
W-9	Pamlico Sound		NC	65.79	40.88	No	Yes	Yes
Water Access Points								
W-10	Little Island District Park	Atlantic Ocean	VA	59.21	36.79	Yes	Yes	Yes
W-11	Sandbridge Beach	Atlantic Ocean	VA	63.52	39.47	Yes	Yes	Yes
W-12	Princess Anne WMA	Back Bay	VA	61.35	38.12	No	No	Yes
W-13	Back Bay	Back Bay	VA	62.62	38.91	No	No	Yes
W-14	Horn Point	Back Bay	VA	63.70	39.58	No	Yes	Yes
W-15	Little Island	Back Bay	VA	59.43	36.93	No	No	No
W-16	Back Bay NWR Visitor's Station	Back Bay	VA	57.71	35.86	No	No	No
W-17	Lovitts Landing	Back Bay	VA	63.54	39.48	No	No	Yes
W-18	Barbour Hill	Back Bay	VA	54.96	34.15	No	No	Yes
W-19	False Cape Landing	Back Bay	VA	52.42	32.57	No	No	No
W-20	Wash Woods	Back Bay	VA	52.20	32.44	No	No	No
W-21	Dudley Island	Back Bay	VA	50.85	31.60	No	No	No
W-22	Owls Creek Municipal	Rudee Inlet	VA	70.82	44.01	No	No	No
W-23	Munden Point Park	Northlanding River	VA	65.44	40.67	No	No	Yes
W-24	Avalon Beach	Kitty Hawk Bay	NC	59.43	36.93	No	No	Yes
W-25	Washington Baum Bridge	Roanoke Sound	NC	57.71	35.86	No	No	Yes
W-26	Mashoes	East Lake	NC	63.54	39.48	No	No	Yes
W-27	Coinjock	Intracoastal Waterway	NC	65.44	40.67	No	No	Yes
W-28	Brumley Road	Currituck Sound	NC	59.21	36.79	No	Yes	Yes
W-29	Poplar Branch	Currituck Sound	NC	54.96	34.15	No	Yes	Yes
W-30	Bowsertown Road	Croatan Sound	NC	63.70	39.58	No	No	Yes
W-31	Manns Harbor	Croatan Sound	NC	52.20	32.44	No	No	Yes
W-32	Poyners Road	Tull Creek	NC	52.42	32.57	No	No	Yes

KITTY HAWK
NORTH WIND

tjd&a

SCENIC RESOURCE TABLE

RESOURCE INFORMATION				PROJECT DISTANCE		VIEWSHED ANALYSIS		
MAP ID	Resource Name	Ownership / Management / Classification	State	Distance to Project (km)	Distance to Project (mi)	Potential Visibility of WTG Hub (DSM)	Potential Visibility of WTG Blade (DSM)	Potential Visibility of WTG Blade (DTM only)
Scenic Rivers								
W-33	Alton's Creek	Scenic River Qualified	VA	67.71	42.07	No	No	No
W-34	Milldam Creek	Scenic River Qualified	VA	65.98	41.00	No	No	Yes
W-35	North Landing River	Scenic River Designated	VA	63.31	39.34	No	No	Yes
Water Trails								
W-36	Back Bay	Water Trail	VA	51.26	31.85	No	No	Yes
W-37	Rudee Inlet	Water Trail	VA	70.22	43.63	No	Yes	Yes
W-38	North Bay	Water Trail	VA	59.68	37.09	No	Yes	Yes
W-39	Pocaty Creek	Water Trail	VA	70.67	43.91	No	No	No
W-40	Ginguite Creek/Albemarle Sound	SE Coast Paddling Trail	NC	53.62	33.32	No	No	Yes
W-41	Pamlico Sound	SE Coast Paddling Trail	NC	56.02	34.81	No	Yes	Yes
W-42	Currituck Sound	SE Coast Paddling Trail	NC	50.07	31.11	No	Yes	Yes
W-43	North Landing River	SE Coast Paddling Trail	NC	63.17	39.26	No	No	Yes
TRAILS								
T-1	Nags Head	Mountains-to-Sea Trail	NC	54.36	33.78	Yes	Yes	Yes
T-2	Cape Hatteras Nat Seashore	Mountains-to-Sea Trail	NC	65.19	40.51	Yes	Yes	Yes
T-3	Herbert C. Bonner Bridge	Mountains-to-Sea Trail	NC	62.96	39.12	Yes	Yes	Yes
T-4	Cape Hatteras National Seashore	Mountains-to-Sea Trail	NC	57.41	35.67	Yes	Yes	Yes
T-5	Jockey's Ridge	Mountains-to-Sea Trail	NC	54.69	33.98	No	No	Yes
T-6	BOARD WALK		VA	70.72	43.94	Yes	Yes	Yes
T-7	NORFOLK AVE		VA	71.16	44.22	No	No	Yes
T-8	BIRDNECK LOOP		VA	70.65	43.90	No	No	Yes
T-9	OCEAN WALK TRAIL		VA	72.85	45.27	No	No	Yes
T-10	UPTON DR		VA	68.99	42.87	No	No	Yes
T-11	WEST NECK RD		VA	73.00	45.36	No	No	Yes
T-12	DAM NECK RD		VA	70.74	43.96	No	No	Yes
T-13	PACIFIC AVENUE BOARDWALK		VA	70.83	44.01	No	No	Yes
T-14	NORTH LANDING PKWY		VA	73.21	45.49	No	No	No
T-15	INDIAN PLANTATION (TRANSITION AREA TRAIL)		VA	70.99	44.11	No	No	No
T-16	EAGLE'S NEST (TRANSITION AREA TRAIL)		VA	70.60	43.87	No	No	No
T-17	SHERWOOD LAKES (TRANSITION AREA TRAIL)		VA	69.12	42.95	No	No	Yes
T-18	SHERWOOD LAKES (TRANSITION AREA TRAIL)		VA	69.29	43.05	No	No	Yes
T-19	GENERAL BOOTH		VA	70.02	43.51	No	No	Yes
T-20	BOARDWALK		VA	70.45	43.77	Yes	Yes	Yes
T-21	NORTH LANDING RD		VA	72.79	45.23	No	No	Yes
T-22	WEST NECK CREEK GREENWAY		VA	69.34	43.09	No	No	No
T-23	NIMMO PKWY		VA	72.98	45.35	No	No	Yes
T-24	NIMMO PKWY		VA	67.28	41.80	No	No	Yes
T-25	WEST NECK RD		VA	72.22	44.87	No	No	Yes
T-26	SANDBRIDGE RD		VA	68.46	42.54	No	No	Yes
T-27	SANDBRIDGE RD		VA	67.67	42.05	No	No	Yes
T-28	DAM NECK		VA	70.53	43.82	No	No	Yes
T-29	CROATAN RD		VA	69.99	43.49	No	No	Yes
T-30	SAND RIDGE	False Cape	VA	49.62	30.83	Yes	Yes	Yes

**KITTY HAWK
NORTH WIND**

tjd&a

