





-  GOM Final Wind Energy Areas
-  Gulf of Mexico Wind 2 Lease Options
-  OCS Blocks
-  OCS Protractions

Map Scale: 1:500,000
 PCS: NAD 1983 UTM Zone 15N
 GCS: GCS North American 1983
 Datum: North American 1983
 Projection: Transverse Mercator
 Central Meridian: -75.0000

Map Date: 02/09/2024

0 5 10 15 US Nautical Miles