

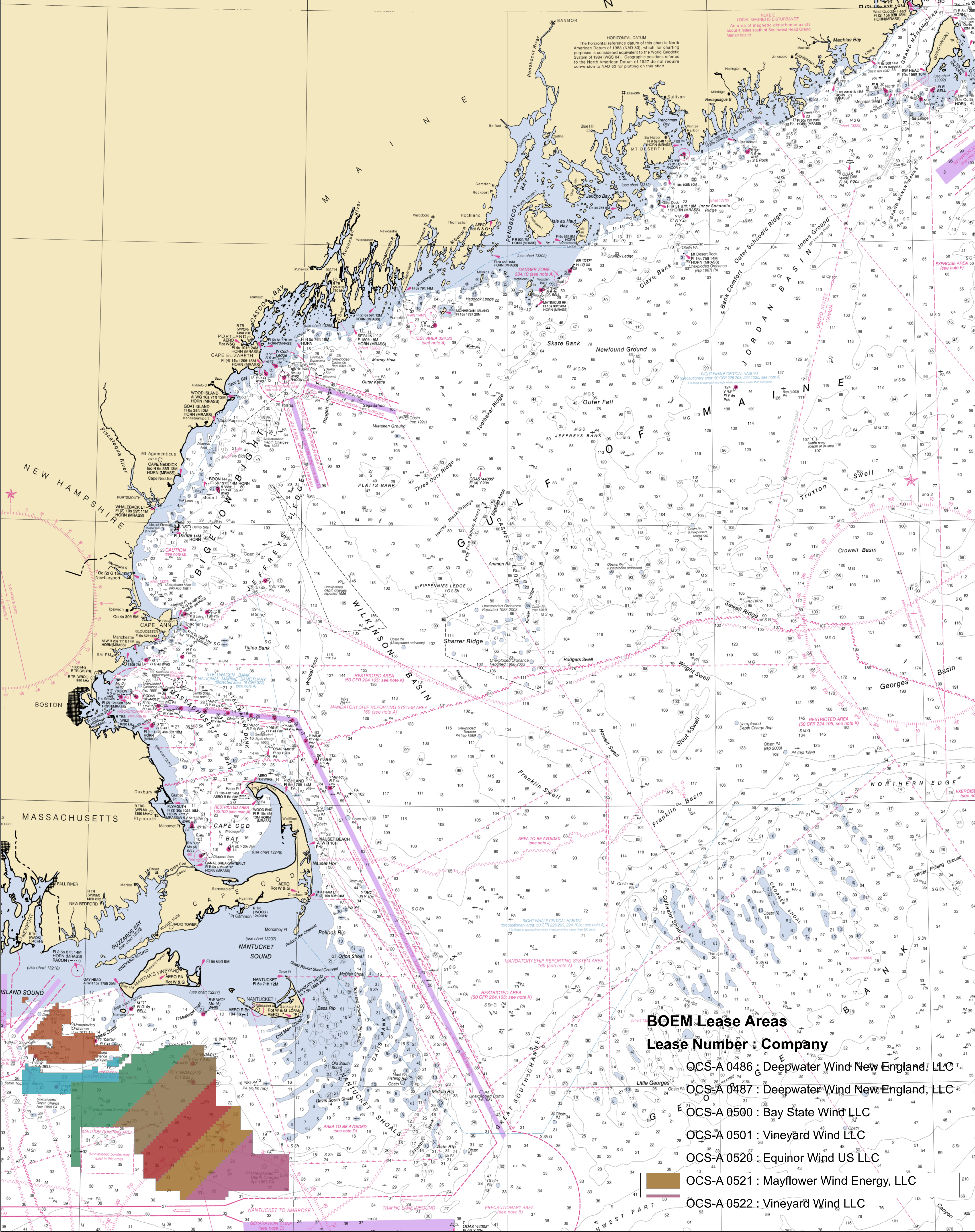
Gulf of Maine - Maine to Massachusetts

Environmental Protection Agency (EPA).
Coast Pilots appendix for addresses of
ces. Dumping subsequent to the survey
ay have reduced the depths shown.

An area of magnetic disturbance exists about
4 miles south of Southwest Head, Grand Manan
Island.

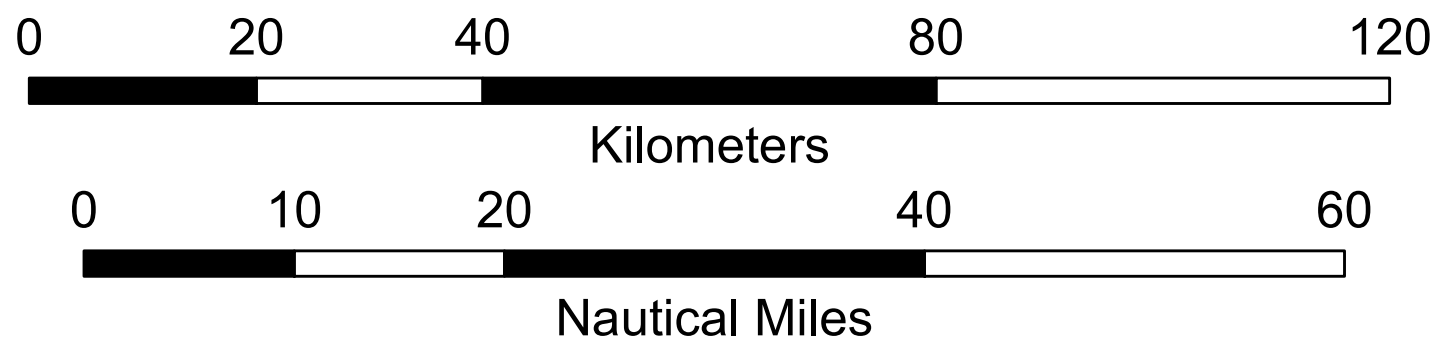

NOTE H
**RECOMMENDED SEASONAL
AREA TO BE AVOIDED**
This area has been established in order to
reduce the risk of ship strikes of the endangered
North Atlantic right whale. It is recommended
that ships of 300 gross tonnage and upwards
solely in transit during the period of 1 June through
31 December should avoid the area. (MSC IMO
SN.1/CIRC.263)

See Canadian Notice to Mariners No. 35 of
each year.



BOEM Lease Areas

| Lease Number | Company |
|--------------|---------------------------------|
| OCS-A 0486 | Deepwater Wind New England, LLC |
| OCS-A 0487 | Deepwater Wind New England, LLC |
| OCS-A 0500 | Bay State Wind LLC |
| OCS-A 0501 | Vineyard Wind LLC |
| OCS-A 0520 | Equinor Wind US LLC |
| OCS-A 0521 | Mayflower Wind Energy, LLC |
| OCS-A 0522 | Vineyard Wind LLC |



Map Date: 12/5/2019

Service Layer Credits:
NOAA