


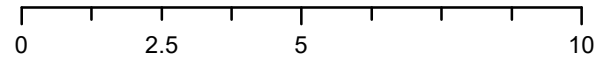


OCS-A 0540

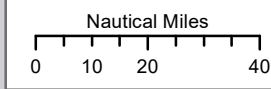
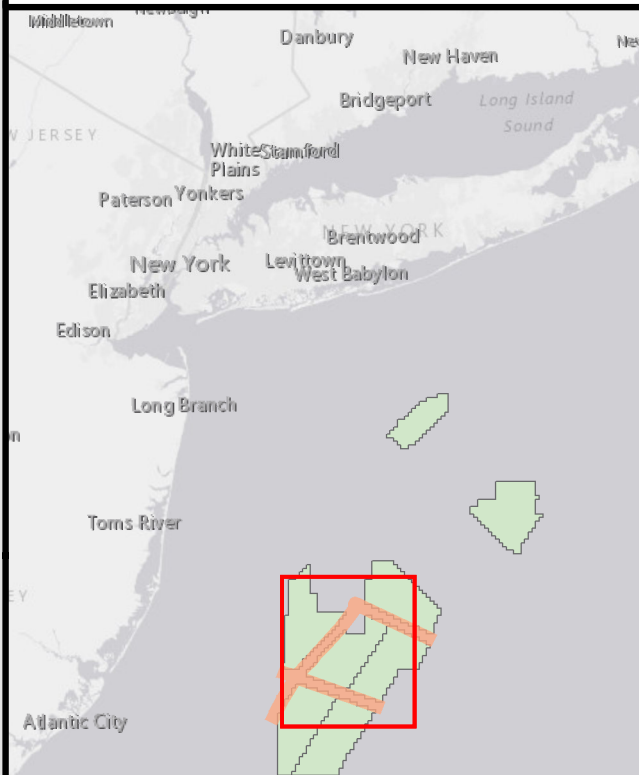
-  Lease Areas
-  OCS Lease Blocks
-  Transit Corridors



Nautical Miles



For complete nautical chart symbology please visit:
<https://nauticalcharts.noaa.gov/publications/docs/us-chart-1/ChartNo1.pdf>



Esri, HERE, Garmin, (c)
OpenStreetMap contributors,
and the GIS user community

