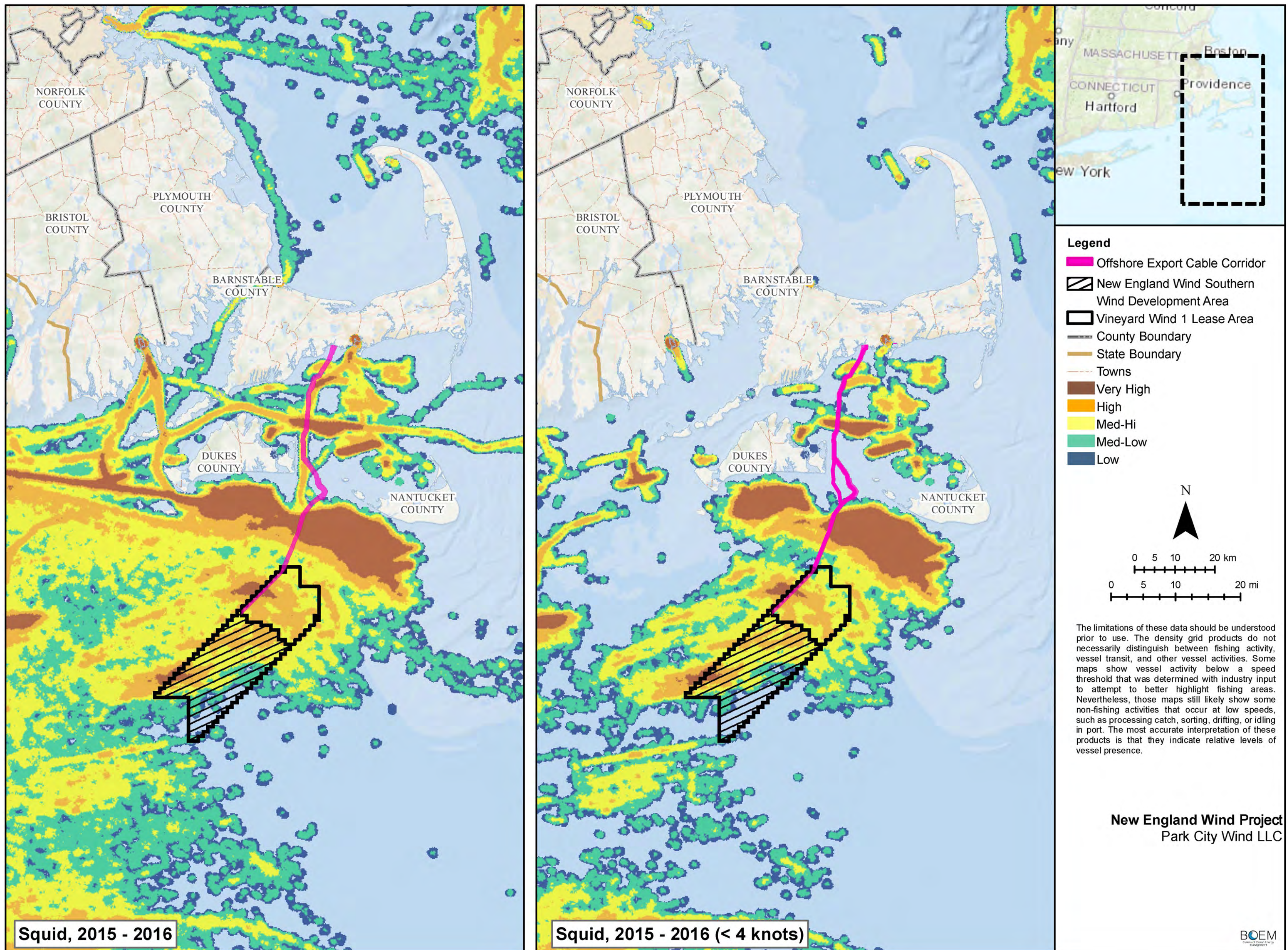
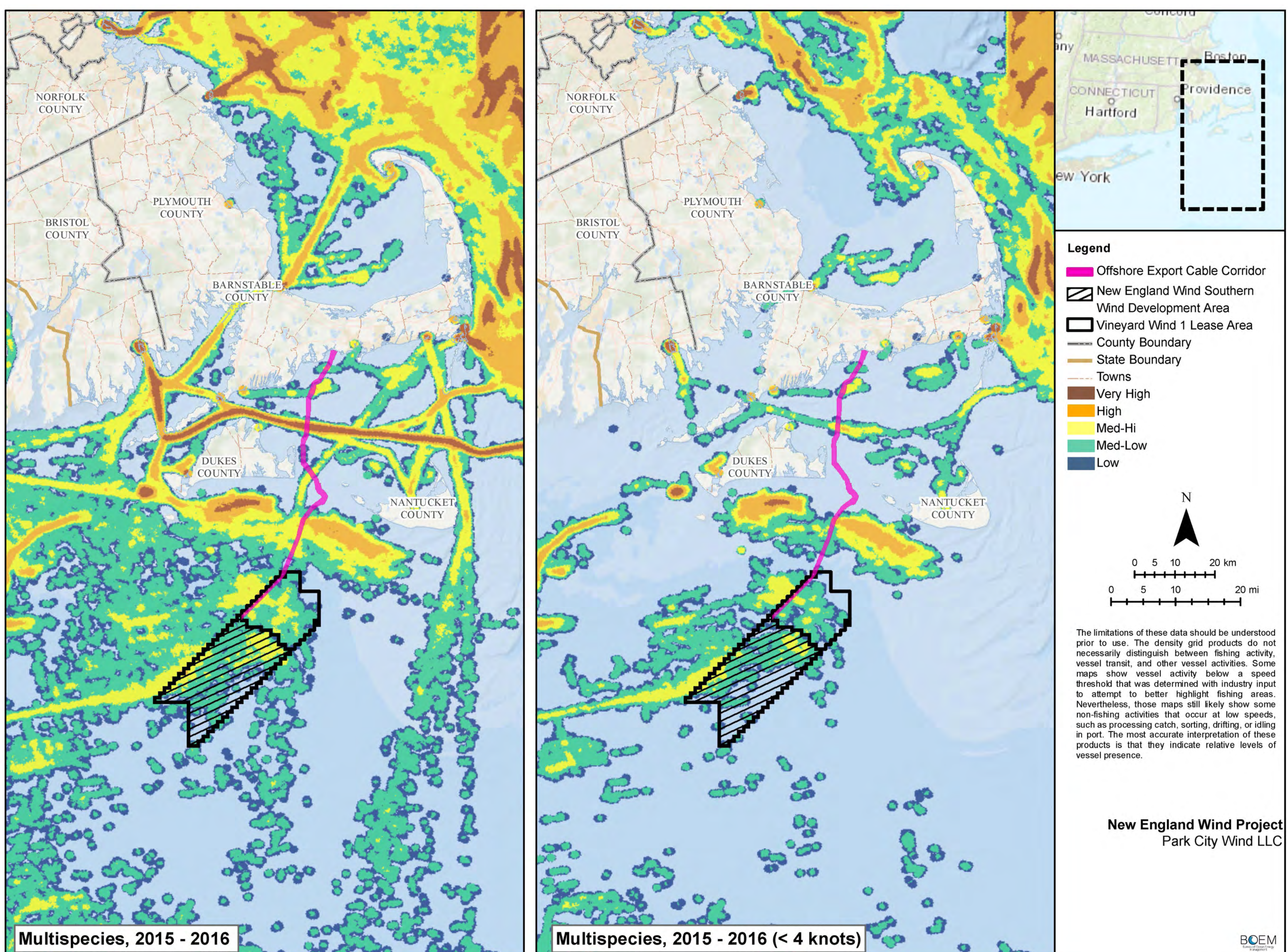


New England Wind Project

Commercial Fishing Density



Vessel Monitoring System Density, Squid, 2015-2016 (Vessels at any speed on left; Vessels traveling <4 knots on right)

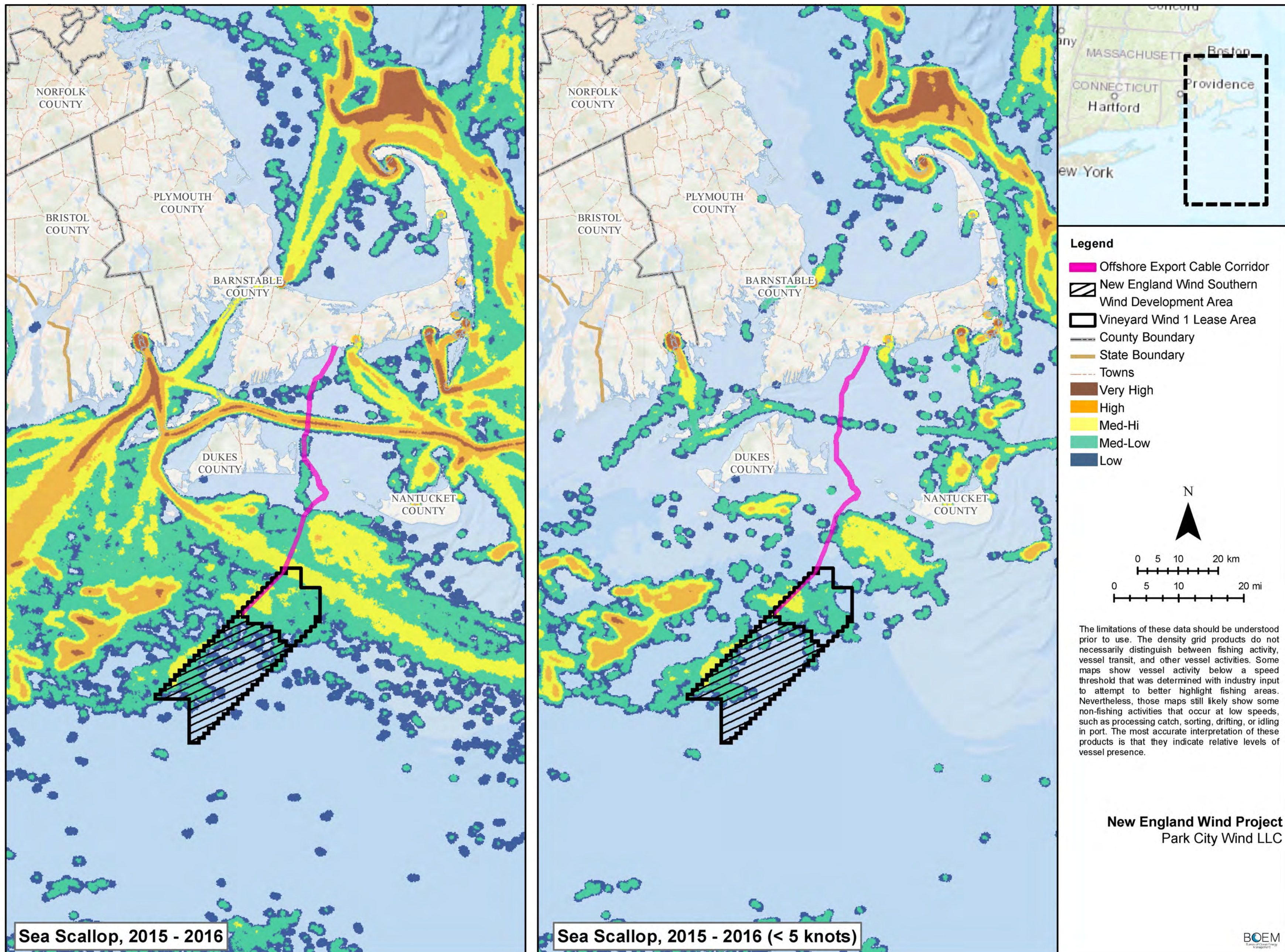


Vessel Monitoring System Density, Multispecies, 2015-2016 (Vessels at any speed on left; Vessels traveling <4 knots on right)

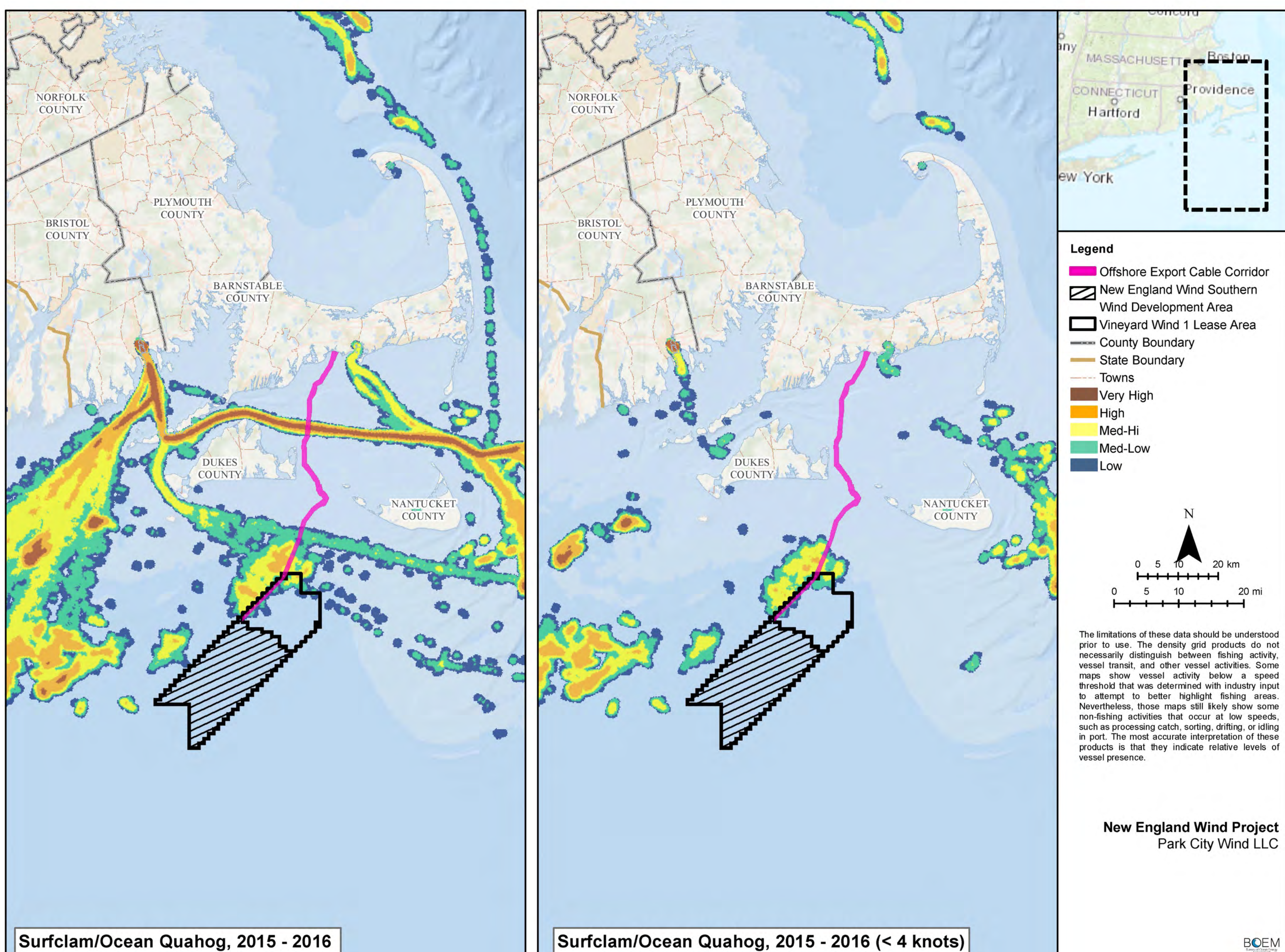


New England Wind Project

Commercial Fishing Density



Vessel Monitoring System Density, Scallop, 2015-2016 (Vessels at any speed on left; Vessels traveling <5 knots on right)

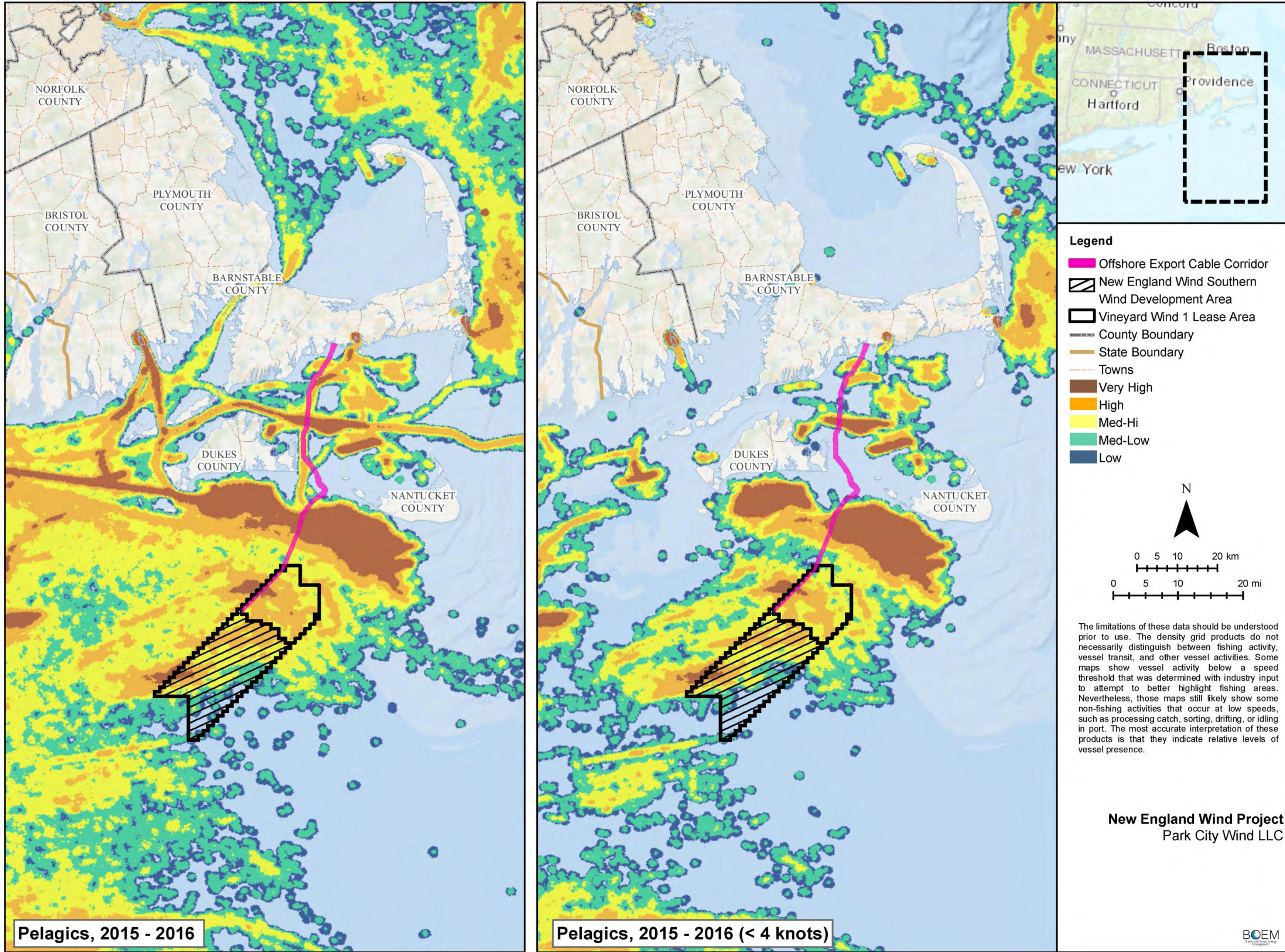


Vessel Monitoring System Density, Surfclam/Ocean Quahog, 2015-2016 (Vessels at any speed on left; Vessels traveling <4 knots on right)

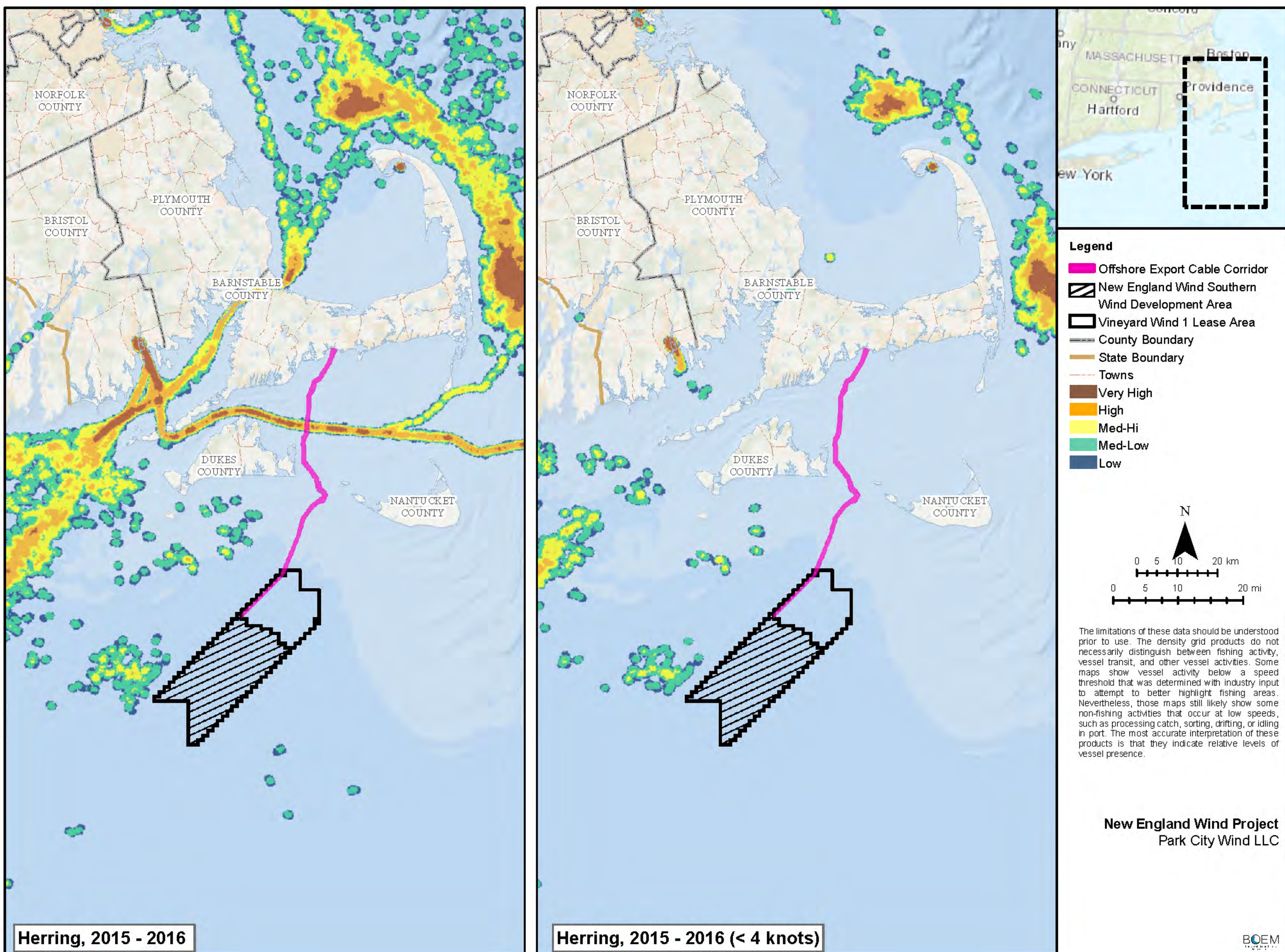


New England Wind Project

Commercial Fishing Density



Vessel Monitoring System Density, Pelagic, 2015-2016 (Vessels at any speed on left; Vessels traveling <4 knots on right)



Vessel Monitoring System Density, Herring, 2015-2016 (Vessels at any speed on left; Vessels traveling <4 knots on right)