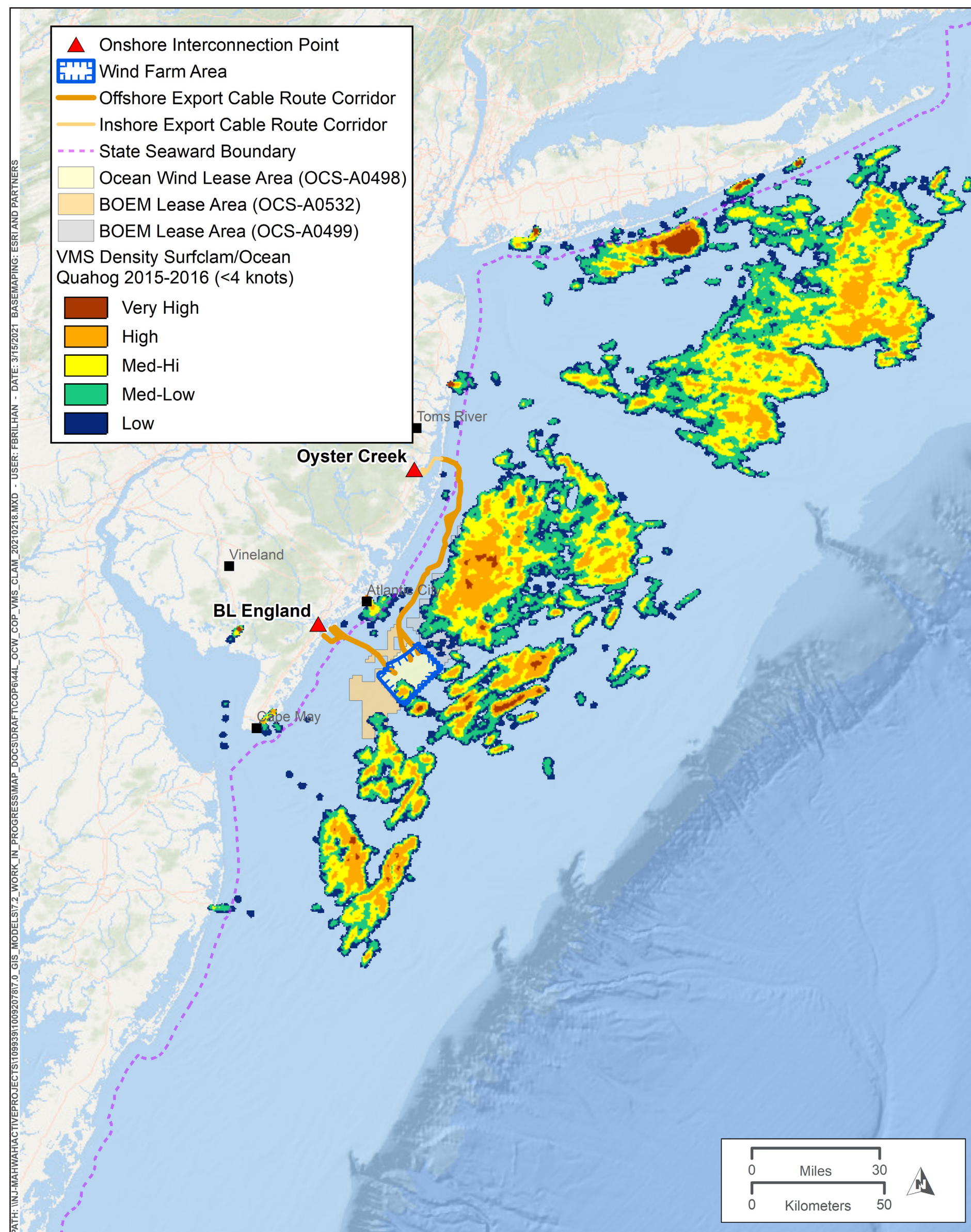




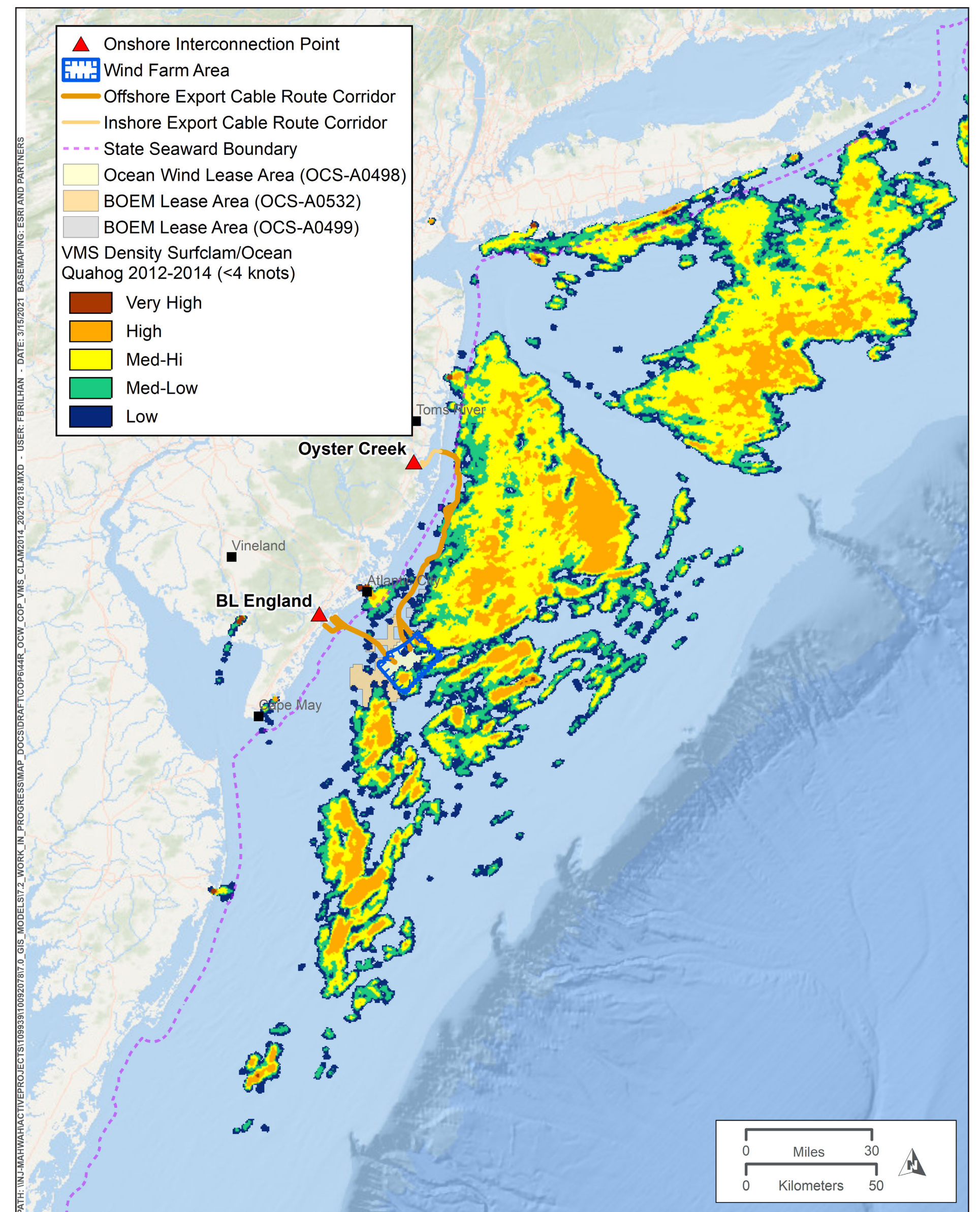
Ocean Wind Offshore Wind Farm

Commercial Fishing Density

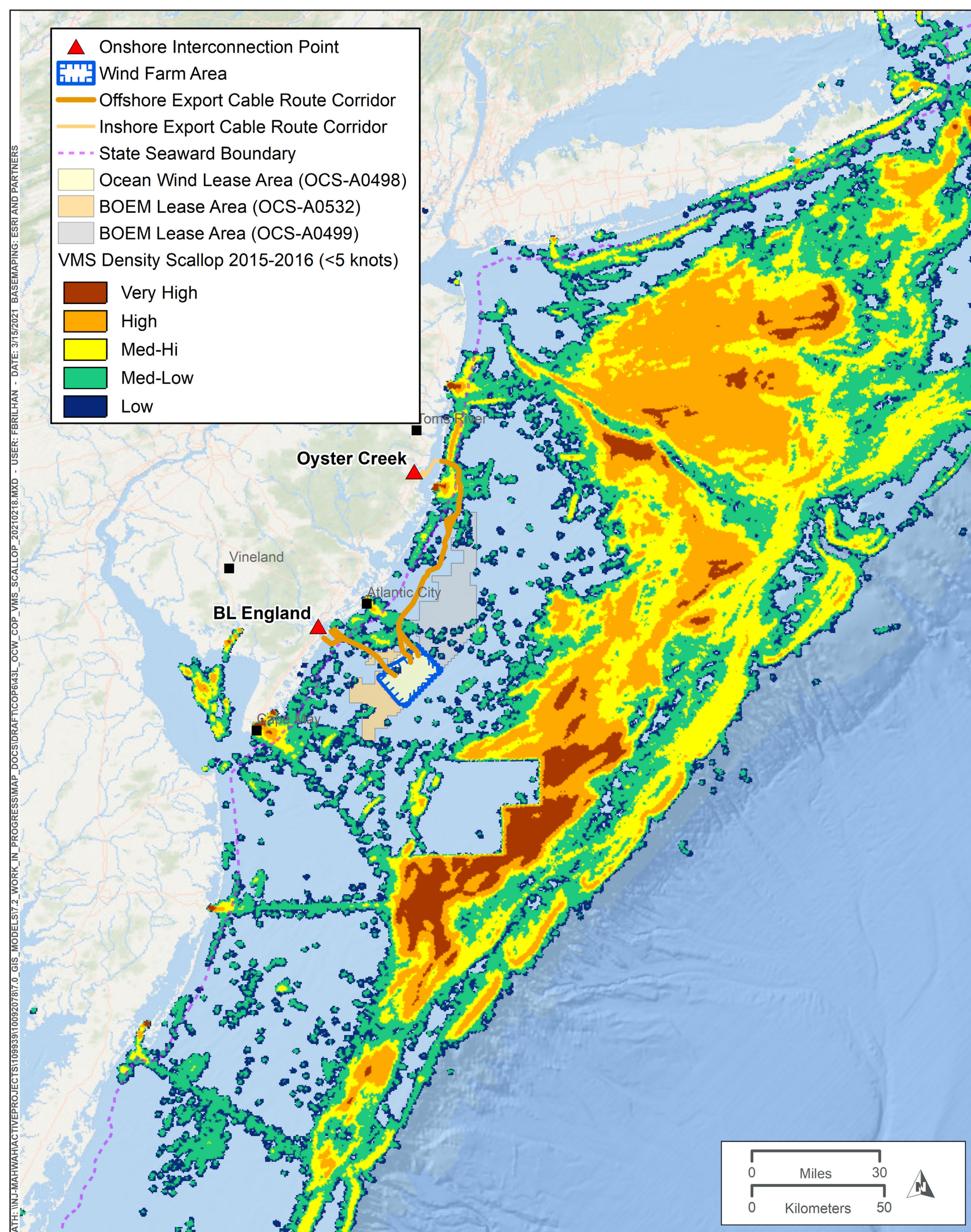
Source: Fontenault, J. 2018. Vessel Monitoring Systems (VMS) Commercial Fishing Northeast and Mid-Atlantic Regions. Prepared for Northeast Regional Ocean Council, Northeast Ocean Data. Accessed at: <https://portal.midatlanticocean.org>.



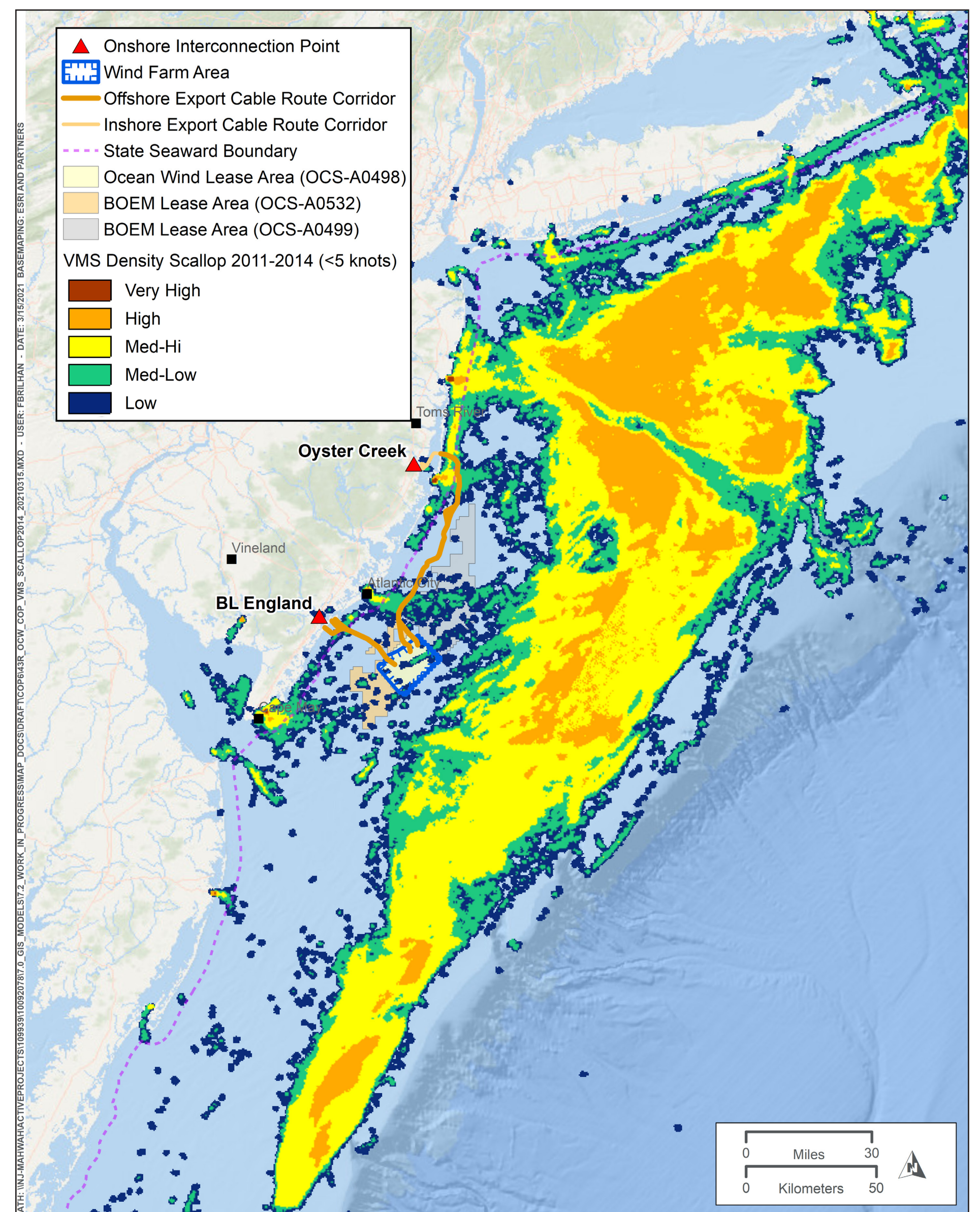
Vessel Monitoring System Density, Surfclam/Ocean Quahog, 2015-2016 (<4 knots)



Vessel Monitoring System Density, Surfclam/Ocean Quahog, 2012-2014 (<4 knots)



Vessel Monitoring System Density, Scallop, 2015-2016 (<5 knots)



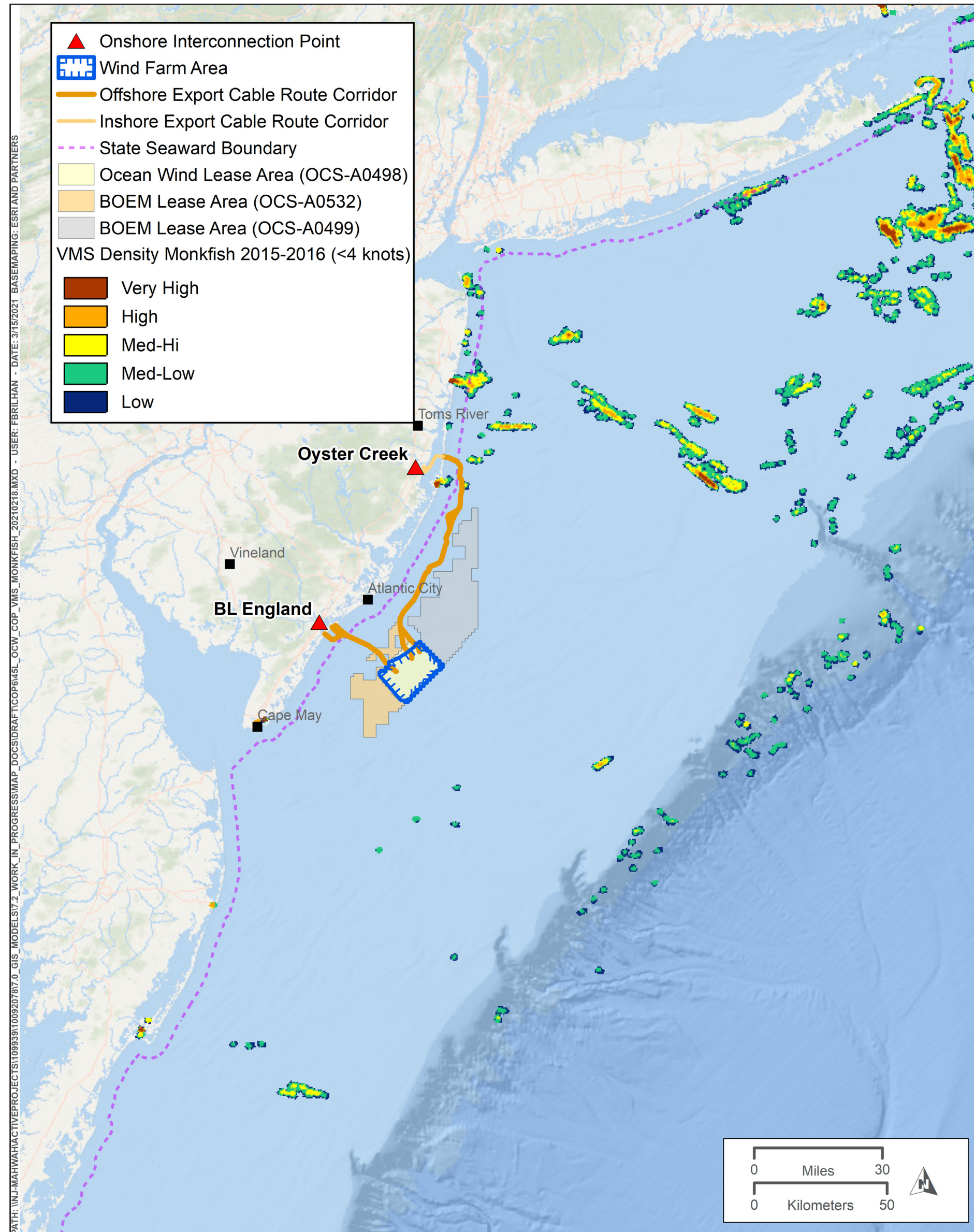
Vessel Monitoring System Density, Scallop, 2011-2014 (<5 knots)



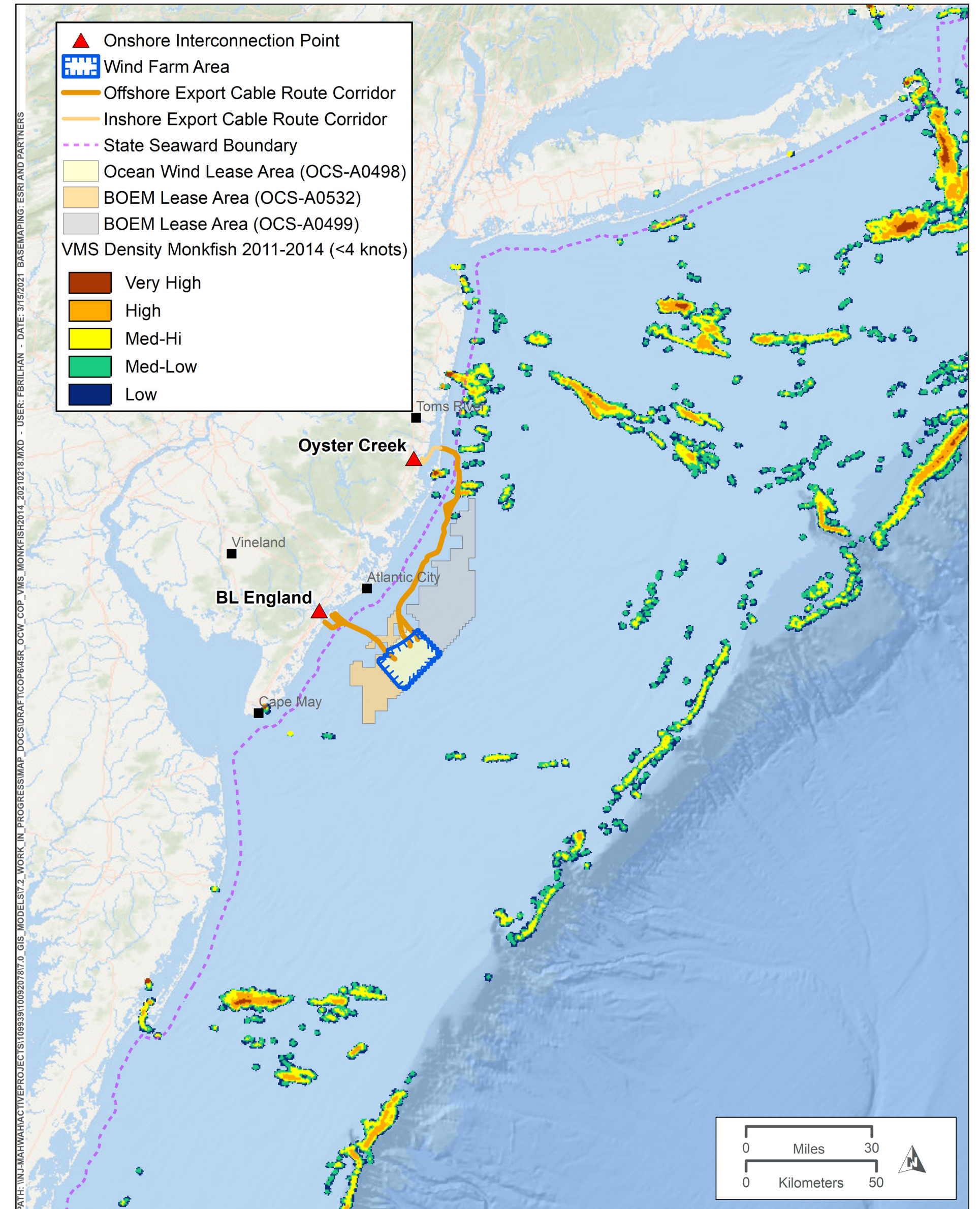
Ocean Wind Offshore Wind Farm

Commercial Fishing Density

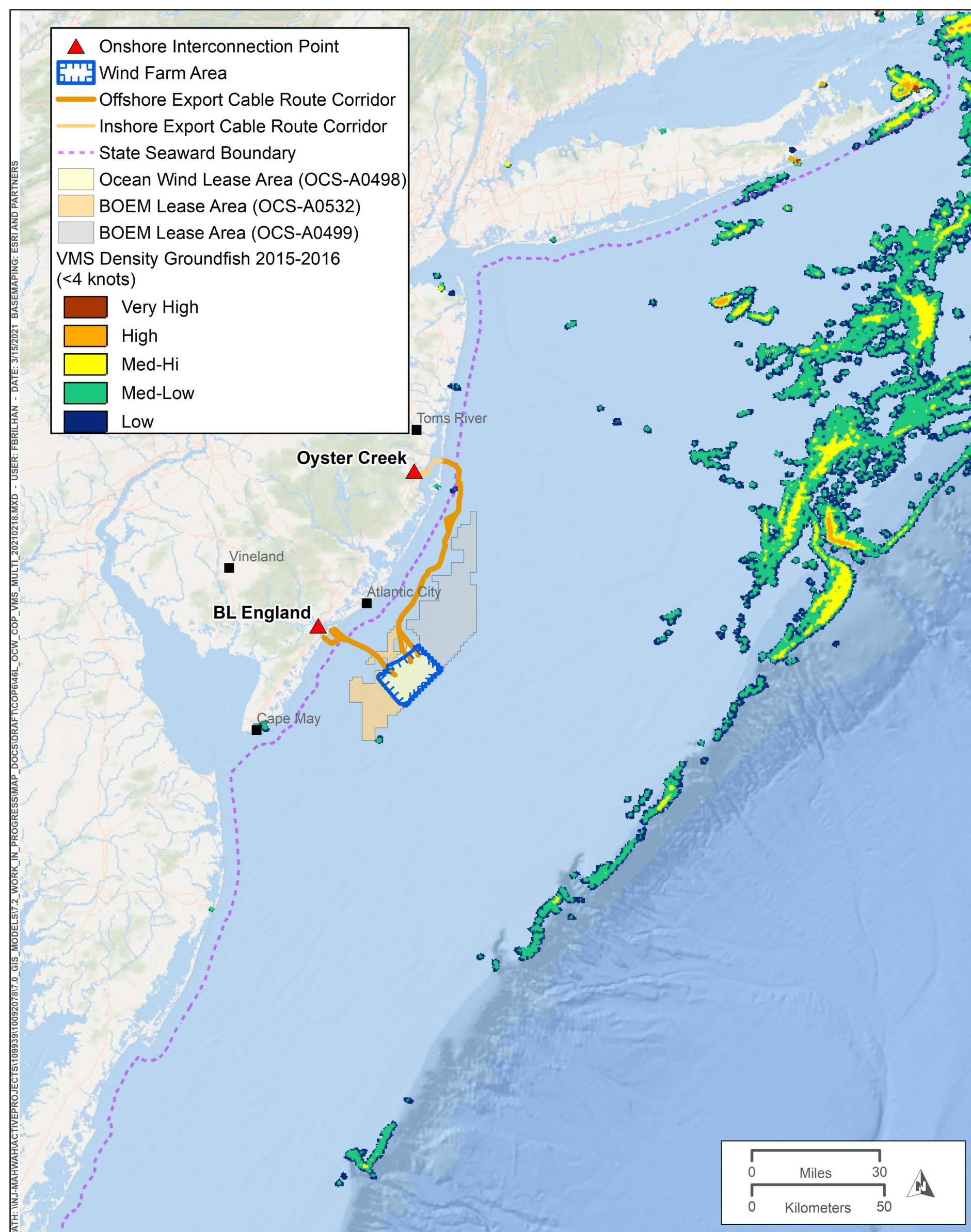
Source: Fontenault, J. 2018. Vessel Monitoring Systems (VMS) Commercial Fishing Northeast and Mid-Atlantic Regions. Prepared for Northeast Regional Ocean Council, Northeast Ocean Data. Accessed at: <https://portal.midatlanticocean.org>.



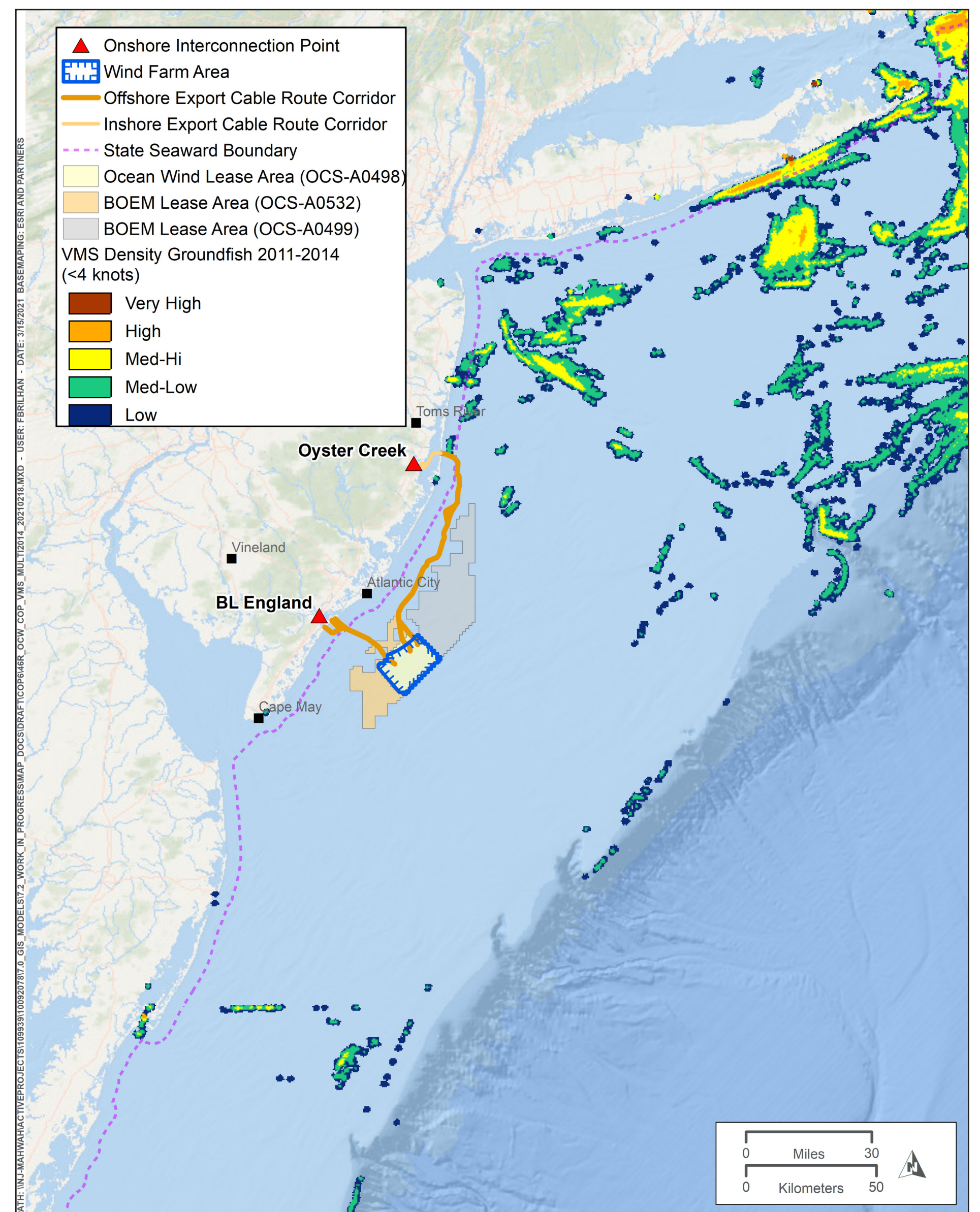
Vessel Monitoring System Density, Monkfish, 2015-2016 (<4 knots)



Vessel Monitoring System Density, Monkfish, 2011-2014 (<4 knots)



Vessel Monitoring System Density, Groundfish, 2015-2016 (<4 knots)



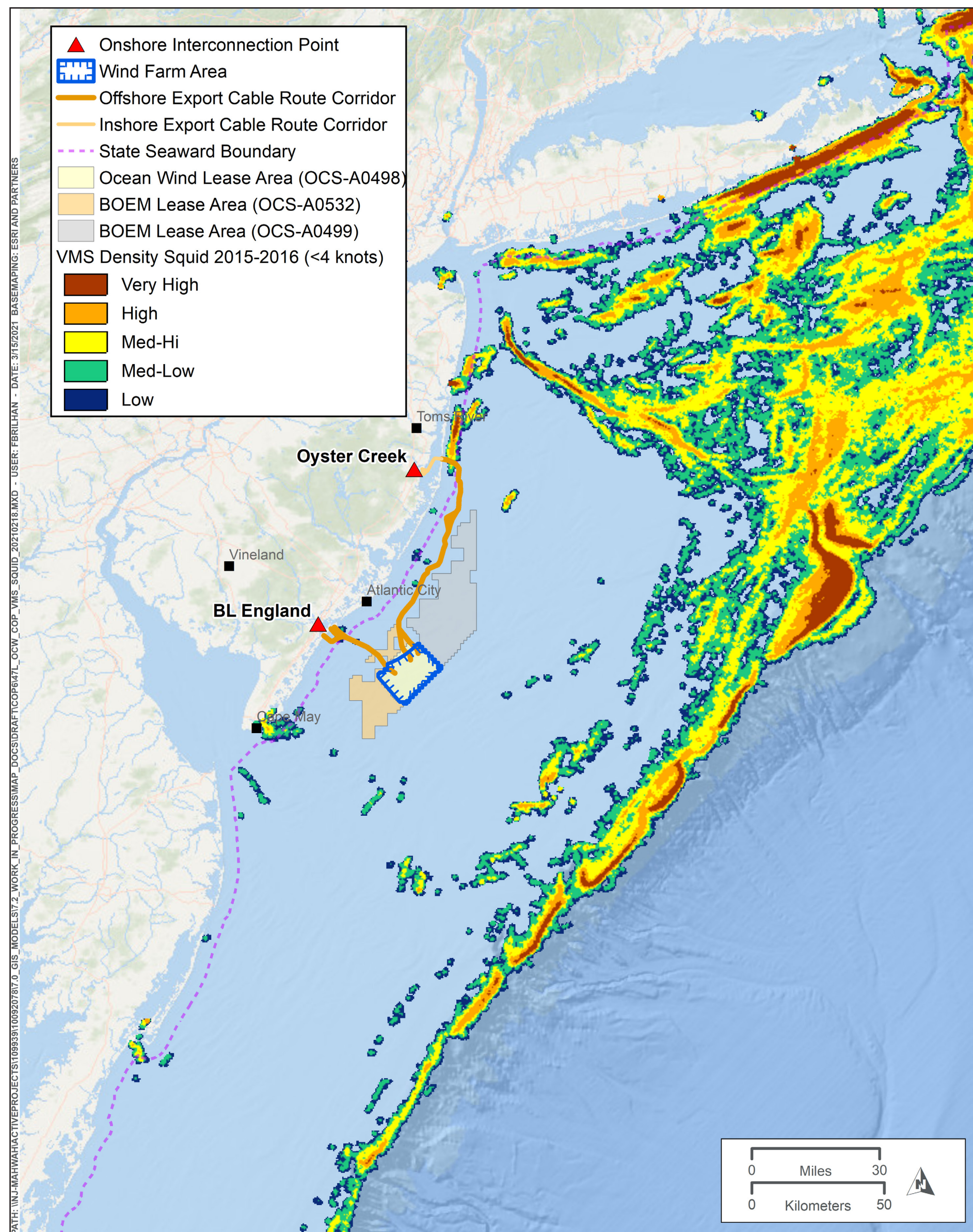
Vessel Monitoring System Density, Groundfish, 2011-2014 (<4 knots)



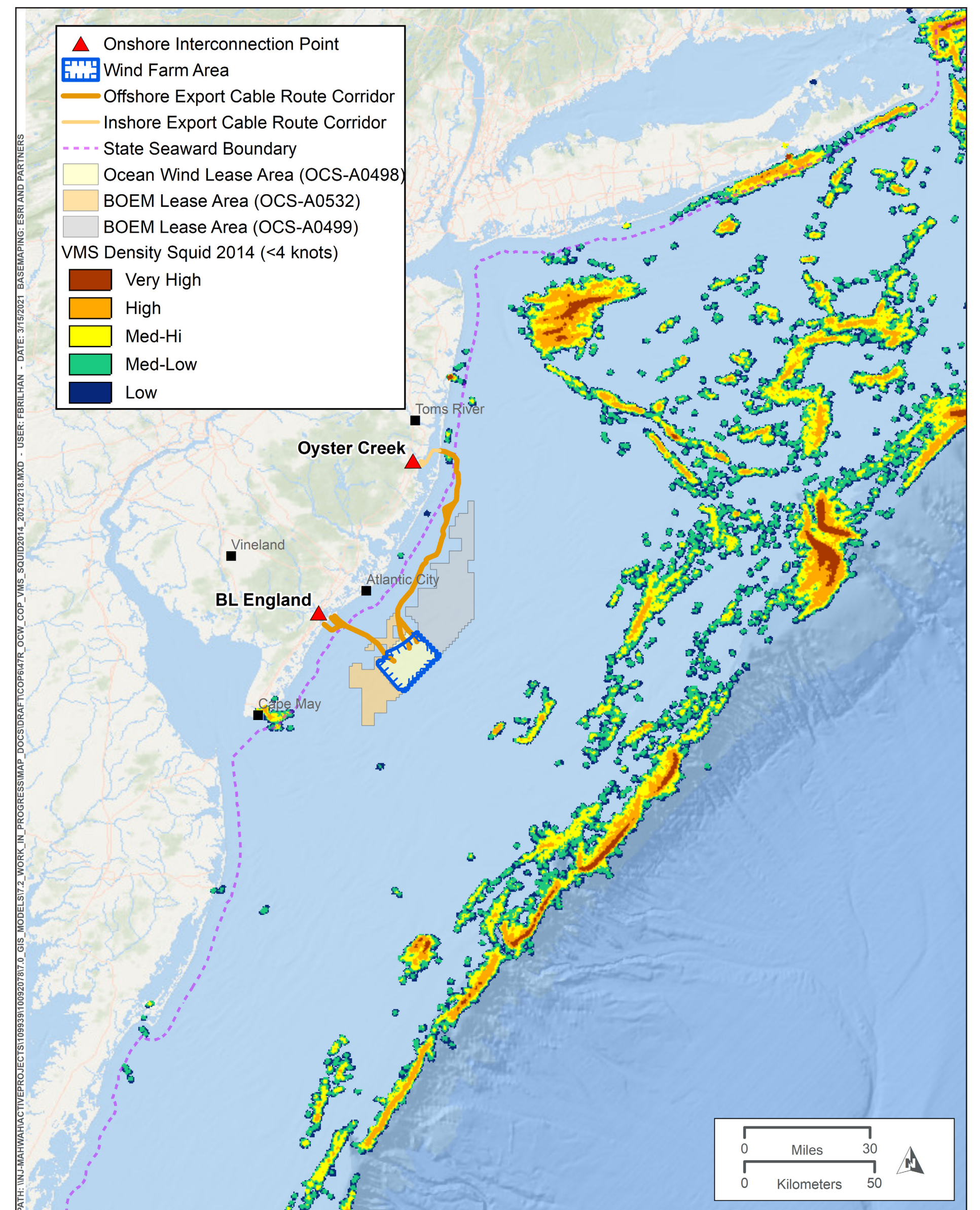
Ocean Wind Offshore Wind Farm

Commercial Fishing Density

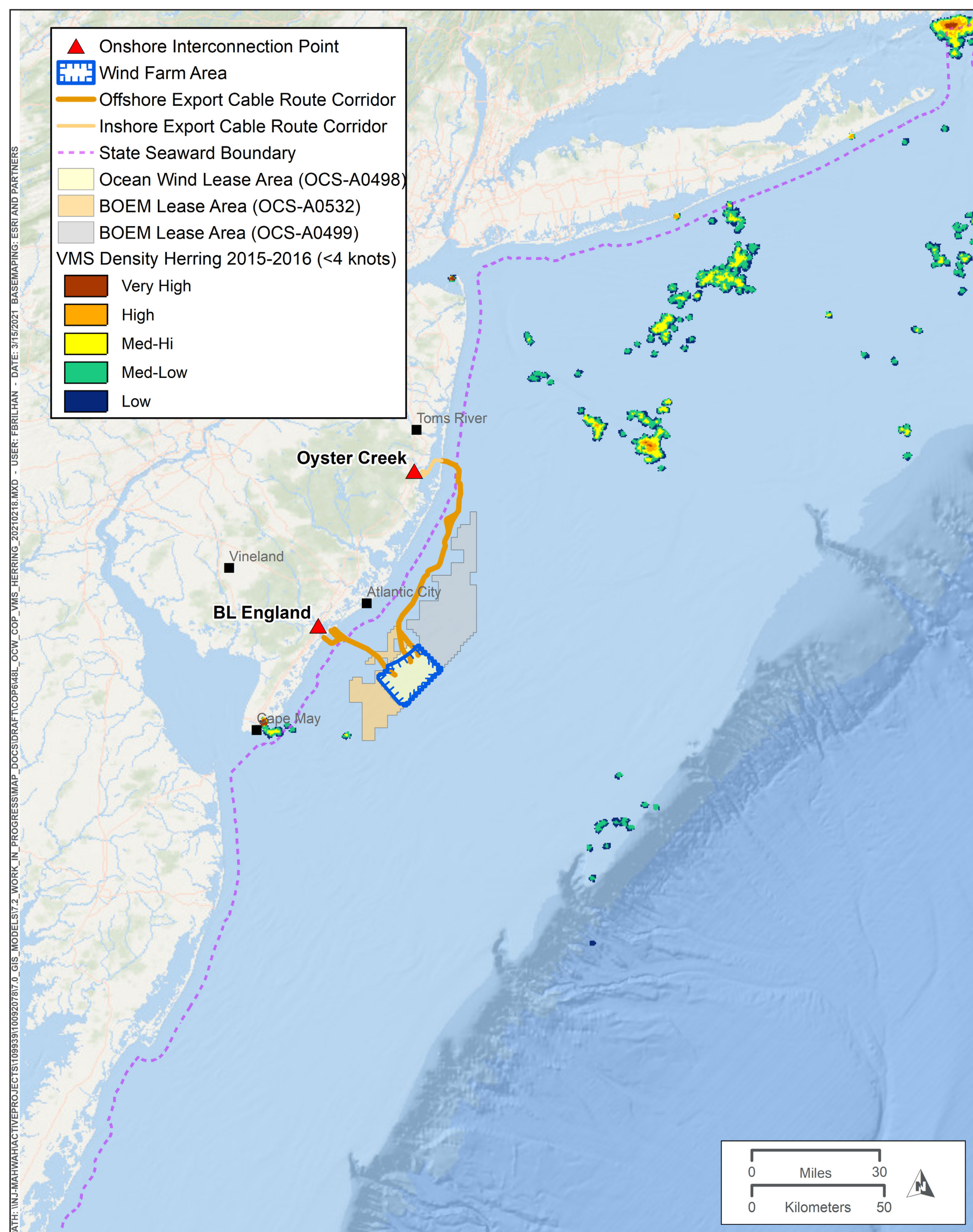
Source: Fontenault, J. 2018. Vessel Monitoring Systems (VMS) Commercial Fishing Northeast and Mid-Atlantic Regions. Prepared for Northeast Regional Ocean Council, Northeast Ocean Data. Accessed at: <https://portal.midatlanticocean.org>.



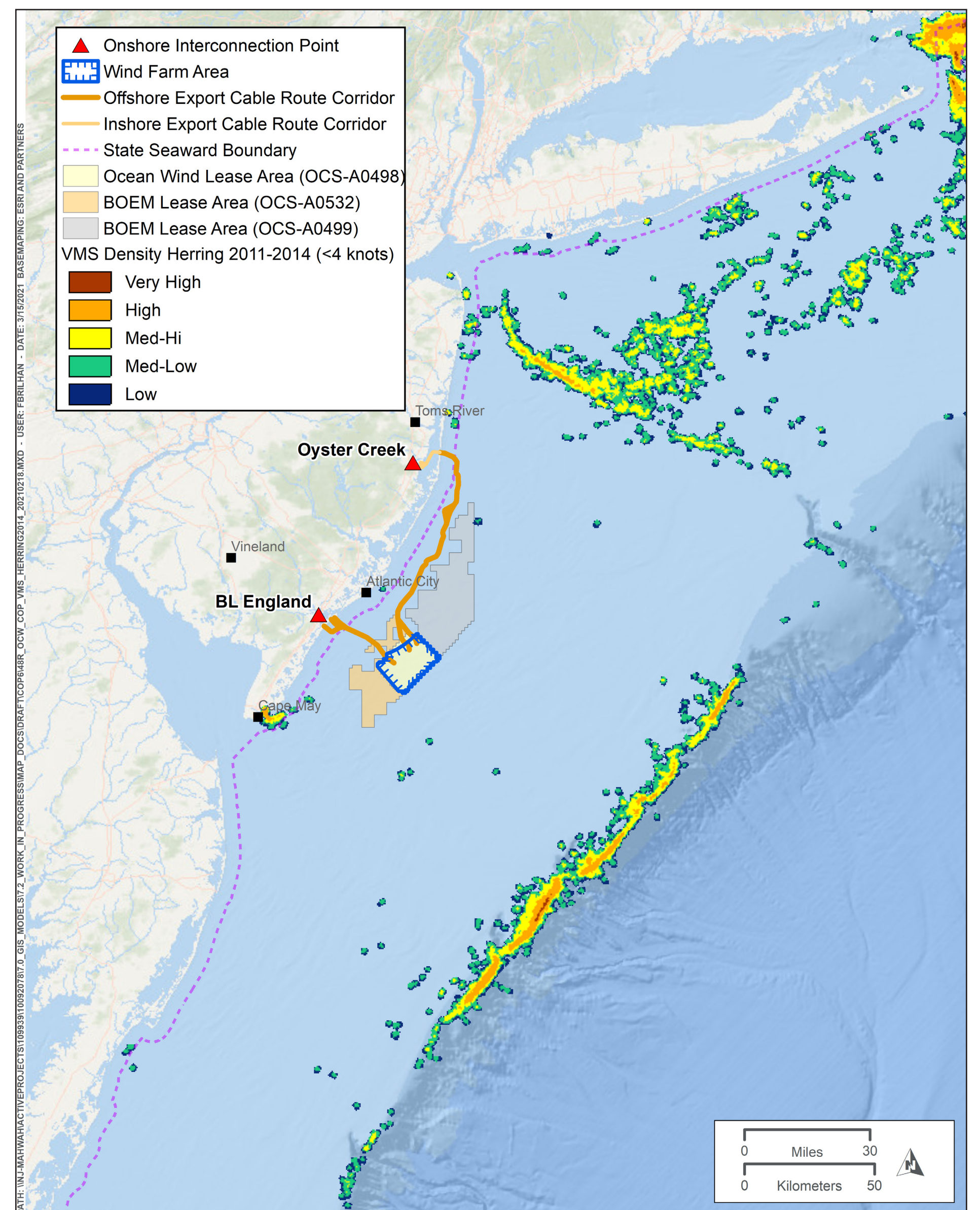
Vessel Monitoring System Density, Squid, 2015-2016 (<4 knots)



Vessel Monitoring System Density, Squid, 2014 (<4 knots)



Vessel Monitoring System Density, Herring, 2015-2016 (<4 knots)



Vessel Monitoring System Density, Herring, 2011-2014 (<4 knots)