



VIA Appendix C

Study Area Photo Collection

Ocean Wind Visual Impact Assessment Report
1 March 2021



001 | Lacey Township - Oyster Creek Route, Old Shore Road | SW



002 | Lacey Township - Oyster Creek Route, End of Orlando Drive | W



003 | Lacey Township - Oyster Creek Route, Orlando Drive | E



004 | Lacey Township - Barnegat Trail Pedestrian Bridge over Forked River | S



005 | Lacey Township - Oyster Creek Route, Route 9 Bridge over Forked River | NW



006 | Lacey Township - Oyster Creek Route, Route 9 Bridge over Forked River | S



007 | Lacey Township - Route 9 | N



008 | Lacey Township - Proposed Underground Cable Route to Oyster Creek, Barnegat Branch Trail, Route 9, South Branch Forked River | S



009	Ocean Township - Tuscarora Avenue	SW
-----	-----------------------------------	----



010	Ocean Township - Oyster Creek Generating Station, Route 9, Forked River	NW
-----	---	----



011	Ocean Township - Proposed Underground Cable Route to Oyster Creek, Bay Parkway	N
-----	--	---



012	Ocean Township - Proposed Underground Cable Route to Oyster Creek, Bay Parkway	SE
-----	--	----



013	Ocean Township - Proposed Underground Cable Route to Oyster Creek, Bay Parkway, End of Road	N
-----	---	---



014	Ocean Township - Proposed Underground Cable Route to Oyster Creek, Bryant Road	S
-----	--	---



015	Ocean Township - Proposed Underground Cable Route to Oyster Creek, Lighthouse Drive	NW
-----	---	----



016	Ocean Township - Proposed Underground Cable Route to Oyster Creek, Lighthouse Drive, End of Road	SE
-----	--	----



017	Ocean Township - Proposed Underground Cable Route to Oyster Creek, Main Street, Route 613	N
-----	---	---



018	Ocean Township - Potential Substation Parcel	NW
-----	--	----



019	Ocean Township - Proposed Underground Cable Route to Oyster Creek, Waretown Plaza	S
-----	---	---



020	Ocean Township - Tuscarora Avenue Park	SW
-----	--	----



021 | Barnegat Light - Barnegat Hall, Historic Resource | N



022 | Barnegat Light - Public Beach Access, East 9th Street | NW



023 | Barnegat Light - Public Beach Access, East 9th Street | SE



024 | Barnegat Light - Public Beach, East 9th Street | SW



025 Barnegat Light - Museum at Barnegat Light, Central Ave W



026 *Barnegat Light - Barnegat Lighthouse State Park NW



027 *Barnegat Light - Barnegat Lighthouse State Park, Parking Lot / Entrance N



028 *Barnegat Light - Barnegat Lighthouse, view from top, Historic Resource SW



029	Long Beach Township (Loveladies) - Long Beach Boulevard at Duck Blind Alley	E
-----	---	---



030	Long Beach Township (Loveladies) - Laguna Lane	NW
-----	--	----



031	Long Beach Township (Loveladies) - Long Beach Boulevard Tennis Courts & Beach Access	W
-----	--	---



032 | Barnegat Township - Barnegat Historic District, Main Street at Bay Avenue | N



033 | Barnegat Township - East Bay Avenue, Mariner's Marina | NE



034 | Barnegat Township - Barnegat Township Municipal Dock | S



035 | Barnegat Township - Barnegat Beach | N



036 Harvey Cedars - East Cape May Avenue N



037 Harvey Cedars - East Cape May Street Beach Access SE



038 *Harvey Cedars - Beach Access, East Cape May Avenue SW



039 Harvey Cedars - Long Beach Boulevard at Gloucester Avenue N



040 | Stafford Township - Manahawkin Baptist Church, Historic Resource | N



041 | Stafford Township - Mill Creek Road | NW



042 | Stafford Township - Mill Creek Park, Mill Creek Road | S



043 | *Stafford Township - Bayfront Park, Conservation Area, Mill Creek Road | SW



044 *Stafford Township - Bayfront Park, Conservation Area, Mill Creek Road SE



045 Stafford Township - Dorland J. Henderson Memorial Bridge SE



046 Stafford Township - Mill Creek Road N



047 Stafford Township - Bay Avenue N



048	Long Beach Township (North Beach) - Long Beach Boulevard	SW
-----	--	----



049	Long Beach Township (North Beach) - Long Beach Boulevard at Terrapin Lane	W
-----	---	---



050	Long Beach Township (North Beach) - Public Beach Access, Long Beach Boulevard	NW
-----	---	----



051	Long Beach Township (North Beach) - Public Beach Access, Long Beach Boulevard	SW
-----	---	----



052 Surf City - Ocean Terrace at 16th Street SW



053 Surf City - Beach Access, 16th Street SE



054 Surf City - Beach Access, 16th Street NW



055 Surf City - Beach Access, 16th Street NE



056 Surf City - Long Beach Boulevard at 8th Street NE



057 Surf City - Long Beach Boulevard at 8th Street E



058 Surf City - Long Beach Boulevard at 14th Street SW



059 Surf City - Long Beach Boulevard at 6th Street N



060 Ship Bottom - Beach Access, 8th Street N



061 Ship Bottom - Long Beach Boulevard at 9th Street E



062 Ship Bottom - Beach Access, 8th Street SE



063 Ship Bottom - Long Beach Boulevard at 22nd Street E



064 Eagleswood Township - Dock Road Pavilion, Edwin B. Forsythe Conservation Area N



065 Eagleswood Township - Dock Road SW



066	*Long Beach Township (Brant Beach) - Bayview Park, Viewing Platform	E
-----	---	---



067	Long Beach Township (Spray Beach) - Public Beach Access, East Delaware Avenue	NW
-----	---	----



068	Long Beach Township (Spray Beach) - Public Beach, East Delaware Avenue	SW
-----	--	----



069	Beach Haven - Public Beach Access, Centre Street	S
-----	--	---



070	Beach Haven - Jefferies Avenue	W
-----	--------------------------------	---



071	Beach Haven - Beach Haven Historic District, North Beach Avenue	NE
-----	---	----



072	Beach Haven - Beach Haven Historic District, 3rd Street	N
-----	---	---



073 | Beach Haven - Beach Haven Public Library, Beach Haven Historic District | S



074 | Beach Haven - South Bay Avenue Streetscape Historic District | N



075 | Beach Haven - Dr. Edward H. Williams House, Beach Haven Historic Dist. | NW



076 | Beach Haven - Long Beach Island Museum, Engleside Avenue | N



077 Beach Haven - Bicentennial Veterans Park, South Atlantic Avenue NW



078 Beach Haven - Thundering Surf Waterpark, Taylor Avenue SW



079 Beach Haven - Taylor Ave at Bay Club Lane West SW



080 Beach Haven - Lifeguard Headquarters at end of Centre Street SE



081 Tuckerton - Pahotcang Lake, Route 9 NW



082 Tuckerton - Tuckerton Historic District, Historic Resource, Route 9 NW



083 Tuckerton - Baymen Maritime Museum, Historic Resource, Route 9 SE



084 Tuckerton - Tuckerton Historic District, Historic Resource SE



085 *Tuckerton - South Green Street Park N



086 *Tuckerton - South Green Street Park S



087 *Tuckerton - Tuckerton Dock, Historic Resource, Route 9 SE



088 Little Egg Harbor Township - Parkerstown Dock, End of Dock Street NE



089 Little Egg Harbor Township - Great Bay Boulevard NW



090 Little Egg Harbor Township - Great Bay Boulevard E



091 Little Egg Harbor Township - Great Bay Boulevard SE



092	*Little Egg Harbor Township - Life Saving Station, Historic Resource	SW
-----	--	----



093	Little Egg Harbor Township - Canal Housing, Radio Road	W
-----	--	---



094	Little Egg Harbor Township - Edwin B. Forsythe NWR, Water Access	S
-----	--	---



095	Little Egg Harbor Township - Pulaski Monument, Historic Resource	E
-----	--	---



096	Little Egg Harbor Township - Radio Road Bridge, on Bridge	N
-----	---	---



097	Little Egg Harbor Township - Radio Road Bridge, below Bridge	S
-----	--	---



098	Long Beach Township (Holgate) - Edwin B. Forsythe - Holgate Unit Conservation	SW
-----	---	----



099	Long Beach Township (Holgate) - Jacqueline Avenue	E
-----	---	---



100	Long Beach Township (Holgate) - Public Beach, inland side of Long Beach Township	N
-----	--	---



101	Long Beach Township (Holgate) - South Bay Avenue	SW
-----	--	----



102	Port Republic - Port Republic Historic District, Amanda Blake Store	N
-----	---	---



103	Port Republic - Port Republic Historic District, Veteran's Memorial	SW
-----	---	----




104	Port Republic - Port Republic Historic District, Bowen Memorial Fields	SE
-----	--	----



105	Port Republic - Port Republic Historic District, St. Paul's Church & Cemetery	NE
-----	---	----



106	*Galloway Township - Edwin B. Forsythe National Wildlife Refuge, Entrance	SE
-----	---	----



107	*Galloway Township - Edwin B. Forsythe National Wildlife Refuge, Wildlife Drive	S
-----	---	---



108	*Galloway Township - Edwin B. Forsythe National Wildlife Refuge, from tower	SE
-----	---	----



109	*Galloway Township - Edwin B. Forsythe National Wildlife Refuge, Wildlife Drive	NW
-----	---	----



110	*Galloway Township - Edwin B. Forsythe National Wildlife Refuge, Wildlife Drive	S
-----	---	---



111	Galloway Township - Historic Smithville	N
-----	---	---



112	Galloway Township - Historic Smithville	S
-----	---	---



113 | Galloway Township - End of East Ocean Avenue toward Absecon WMA | SE



114 | Galloway Township - Seaview Golf Course | E



115 | Galloway Township - Seaview Golf Course, from clubhouse | E



116 | Galloway Township - Galloway Veterans Memorial Park | SE



117 Brigantine - Brigantine Avenue at 44th Street SE



118 Brigantine - Brigantine Avenue at Dolphin Drive E



119 Brigantine - Ocean Avenue at 19th Street E



120 Brigantine - Brigantine Avenue NW



121	Brigantine - Brigantine Avenue	SE
-----	--------------------------------	----



122	Brigantine - Beach Access, Brigantine Avenue at 3rd Street	N
-----	--	---



123	*Brigantine - Brigantine Beach Patrol, 17th Street	NW
-----	--	----



124	Brigantine - 34th Street Beach Access	SE
-----	---------------------------------------	----



125	Brigantine - Beach Access, Ocean Drive West at Seaspray Road	N
-----	--	---



126	Brigantine - Beach, Ocean Drive South at Sandy Lane	SW
-----	---	----



127	Brigantine - Brigantine Golf Course	S
-----	-------------------------------------	---



128	*Brigantine - Overlook, East Beach Avenue at 14th Street	NE
-----	--	----



129	*Absecon - Faunce Landing, Public Boat Launch, Faunce Landing Road	S
-----	--	---



130	Absecon - Pitney Park	S
-----	-----------------------	---



131	Absecon - Doughty House, North Shore Road, Historic Resource	SE
-----	--	----



132	Absecon - North Shore Road Eligible Historic District	SE
-----	---	----



133	Absecon - Pitney House, Historic Resource	E
-----	---	---



134 Pleasantville - Atlantic City / Greenwood Cemetery E



135 Pleasantville - Linwood Bike Path, Tilton Road SW



136 Pleasantville - Bay Drive SE



137 Pleasantville - Max Manning Sport Field Complex, Fernwood Avenue NE



138 Pleasantville - Woodland Avenue Playground N



139 Pleasantville - Woodland Avenue at 4th Street SE



140 *Pleasantville - Skyline Condominiums, Walnut Avenue N



141	Pleasantville - Hampden Court Track	E
-----	-------------------------------------	---



142	Pleasantville - Atlantic City's Visitor Center	SE
-----	--	----



143	Pleasantville - Atlantic City Expressway	E
-----	--	---



144 Atlantic City - Ventnor Avenue Residential Historical District E



145 Atlantic City - Absecon Lighthouse, Historic Resource, Seaside Avenue W



146 Atlantic City - Vermont Avenue, Historic Resource, Ocean Resort Casino SW



147 Atlantic City - New Hampshire Avenue at Melrose Avenue NW



148 Atlantic City - New Jersey Avenue at Lexington Avenue SE



149 Atlantic City - Pacific Avenue at Florida Avenue SW



150 Atlantic City - Brigantine Boulevard, Harrah's Resort Atlantic City N



151 Atlantic City - Absecon Boulevard, Route 30 NE



152 Atlantic City - Atlantic City Expressway E



153 Atlantic City - Absecon Boulevard at North Carolina Avenue SE



154 Atlantic City - North Carolina Avenue at Adriatic Avenue SE




155 Atlantic City - Atlantic City Aquarium Dock E



156 Atlantic City - Atlantic City Expressway Park SE



157 Atlantic City - Pennsylvania Avenue SW



158 Atlantic City - Barclay Court, Historic Resource, Pennsylvania Avenue SW




159 Atlantic City - Atlantic City Boardwalk, Historic Resource, MLK Boulevard W



160 Atlantic City - Atlantic City Boardwalk, Historic Resource, MLK Boulevard | E



161 Atlantic City - Atlantic City Boardwalk at Pacific Avenue | NE



162 Atlantic City - Atlantic City Boardwalk at Pacific Avenue | NW



163 Atlantic City - Atlantic City Boardwalk at New Hampshire Street | SW



164 Atlantic City - Atlantic City Boardwalk at New Hampshire Street N



165 Atlantic City - Beach Access, Atlantic City Boardwalk, Stockton University NW



166 Atlantic City - Atlantic City Boardwalk, Beach Access SW



167 Atlantic City - Boardwalk Hall and Kennedy Plaza SE



168 Atlantic City - Boardwalk Hall and Kennedy Plaza W



169 Atlantic City - Beach, Atlantic City Boardwalk, East of Steel Pier S




170 Atlantic City - Beach Access, Atlantic City Boardwalk, East of Steel Pier SE



171 *Atlantic City - Atlantic City Boardwalk, Brighton Park, Historic Resource NW



172	*Atlantic City - New Jersey Korean War Memorial	NW
-----	---	----



173	Atlantic City - Center City Park	S
-----	----------------------------------	---



174	Atlantic City - Civil Rights Garden, Dr. Martin Luther King Boulevard	E
-----	---	---



175	Atlantic City - Atlantic City Boardwalk, Historic Resource, at Hard Rock	NE
-----	--	----



176 Atlantic City - Atlantic City Boardwalk S



177 Atlantic City - Hard Rock Casino, Parking Garage, Wyndham Skyline Tower W



178 Atlantic City - Historic Gardeners Basin SW



179 Atlantic City - Historic Gardeners Basin, Rhode Island Avenue W



180 Atlantic City - Beach Access, Kennedy Plaza W



181 Atlantic City - Madison Hotel, Historic Resource N



182 *Atlantic City - Maine Avenue Promenade, Overlook NW



183 *Atlantic City - Maine Avenue Promenade, Overlook N



184 Atlantic City - World War I Memorial, Historic Resource, O'Donnell Park | W



185 *Atlantic City - Oscar E. McClinton Waterfront Park, Maine Ave Promenade | X



186 *Atlantic City - Oscar E. McClinton Waterfront Park | N



187 Atlantic City - Pete Pallito Field & Boat House | N



188 Atlantic City - Beach west of Atlantic City Garden Pier SW



189 Atlantic City - Atlantic City Garden Pier, Historic Resource SE



190 Atlantic City - Atlantic City Garden Pier, Historic Resource NE



191 Atlantic City - St. Nicholas of Tolentine Church, Historic Resource NW



192	Northfield - Birch Grove Park	N
-----	-------------------------------	---



193	Northfield - Northfield Museum at Casto House	NW
-----	---	----



194	Northfield - Birch Grove Park Playing Fields	SE
-----	--	----



195 Northfield - Risley House, Historic Resource SW



196 Northfield - Stillwater Park, at Main Street SE



197 *Northfield - Atlantic City Country Club SE



198 *Northfield - Atlantic City Country Club Entrance SE



199 | Ventnor City - Ventnor Avenue at Sacramento Avenue | N



200 | Ventnor City - Boardwalk, at South Baton Rouge Avenue | SW



201 | Ventnor City - Boardwalk, at South Marion Avenue | NE



202 | Ventnor City - Saint Leonard's Tract Historic District | NE



203 Ventnor City - St. John's By the Sea Church, Historic Resource | S



204 Ventnor City - Suffolk Avenue Park, at Atlantic Ave | SE



205 Ventnor City - New Haven Avenue Park | S



206 Ventnor City - Boardwalk & Public Beach Access, at Martindale Avenue SE



207 Ventnor City - Ventnor City Fishing Pier SE



208 Ventnor City - Boardwalk Pavilion, at South Cambridge Avenue E



209 Ventnor City - Boardwalk (West End), at South Martindale Avenue NE



210 | Ventnor City - St. Leonard's Tract Historic District, Marston Place | W



211 | Ventnor City - Tofani DiMuzio House, Historic Resource | SW



212 | *Ventnor City - Ventnor City Town Hall, Historic Resource | W



213 | Ventnor City - John Stafford Historic District, South Marion Avenue | N



214	Linwood - All Wars Memorial Park, Linwood Historic District	SE
-----	---	----



215	Linwood - All Wars Memorial Park, Linwood Historic District	NE
-----	---	----



216	Linwood - Leedsville Schoolhouse, Historic Resource	SE
-----	---	----



217	Linwood - Linwood Arboretum, Wabash Avenue	E
-----	--	---



218 | Linwood - Marsh Access, East Poplar Avenue | SE



219 | Linwood - Linwood Bike Path, Wabash Avenue | NE



220 | Linwood - Linwood Historic District, Shore Road | NE



221 | Linwood - Linwood Country Club | SE



222 | Linwood - Linwood Historic District, Shore Road | SW



223 | Linwood - Linwood Historic District, Shore Road | N



224 | Linwood - Seaview Avenue Boat Ramp | SW



225 Margate City - Atlantic Avenue at South Madison Avenue NE



226 Margate City - Public Library, Senior Citizen Park NE



227 Margate City - Public Library Beach Access, Senior Citizen Park SE



228 Margate City - Marvin Gardens, Historic Resource S



229	Margate City - Minnie Creek Wetlands, Conservation Area	SE
-----	---	----



230	Margate City - Marvin Gardens, Historic Resource	N
-----	--	---



231	*Margate City - Lucy the Elephant, Historic Resource	W
-----	--	---



232	Margate City - Public Beach, South Decatur Avenue	NE
-----	---	----



233 Longport - Longport Recreational Complex, from Gazebo SW



234 Longport - Atlantic Avenue at 31st Avenue SE



235 Longport - Atlantic Avenue NE



236 Longport - Church of the Redeemer SE



237	Longport - Atlantic Avenue at 22nd Avenue	SE
-----	---	----



238	Longport - Jetty at the End of Atlantic Avenue	W
-----	--	---



239	Longport - Duke O' Fluke Fishing Boat, from Atlantic Avenue	NW
-----	---	----



240	Longport - Atlantic Avenue, Church of the Redeemer, Historic Resource	SW
-----	---	----



241	Longport - 12th Avenue, Public Beach Access	NE
-----	---	----



242	Longport - 11th Avenue	E
-----	------------------------	---



243	Longport - Longport Fire Dept. & Historical Society, Historic Resource	N
-----	--	---



244 Egg Harbor Township - Great Egg River, Wharf Road | S



245 Egg Harbor Township - Great Egg River, Wharf Road | S



246 Egg Harbor Township - Tuckahoe WMA, Morris Avenue | SE



247 Egg Harbor Township - Morris Avenue Historic District | NW



248 Egg Harbor Township - Longport Fishing Pier S



249 Egg Harbor Township - Longport Dog Park, Malibu Beach WMA E



250 Egg Harbor Township - Sculville Historic District, Mays Landing Road N



251 Egg Harbor Township - Mays Landing Road Bridge W



252	Somers Point - Somers Mansion, Historic Resource, Shore Road	N
-----	--	---



253	Somers Point - MacArthur Boulevard	SE
-----	------------------------------------	----



254	Somers Point - John F. Kennedy Park	NE
-----	-------------------------------------	----



255	Somers Point - John F. Kennedy Park	SW
-----	-------------------------------------	----



256 Somers Point - Bay Front Historic District, Bay Avenue NW



257 Somers Point - Bay Front Historic District, Higbee Avenue SW



258 Somers Point - Bay Front Historic District, Smiths Marina, Breakfast Shop SE



259 Somers Point - Bay Front Historic District, Somers Point Marina E



260 Somers Point - Bay Front Historic District, Anchorage Tavern, Bay Avenue | N



261 *Somers Point - Bay Front Historic District, Bay Avenue | SW



262 Somers Point - Bay Front Historic District, Bay Avenue | NE



263 Somers Point - Bay Front Historic District, Bay Avenue | N



264 Ocean City - Beach Access, 4th Street SW



265 Ocean City - Beach Access, 4th Street S



266 Ocean City - Atlantic Avenue at 4th Street SW



267 Ocean City - Ashbury Avenue at 42nd Street SE



268	Ocean City - Beach Access, 42nd Street	SW
-----	--	----



269	Ocean City - Beach Access, 42nd Street	SW
-----	--	----



270	Ocean City - Ocean City - Longport Bridge, Historic Resource	N
-----	--	---



271	Ocean City - Ocean City - Longport Bridge, Historic Resource, Toll	N
-----	--	---



272	*Ocean City - Ocean City Boardwalk, 5th Street	W
-----	--	---



273	Ocean City - 5th Street, Historic Resource	SE
-----	--	----



274	*Ocean City - Ocean City Boardwalk, 5th Street, Beach	NE
-----	---	----



275	Ocean City - Public Beach, 20th Street	NE
-----	--	----



276 *Ocean City - Ocean City Boardwalk, 5th Street SW



277 *Ocean City - Ocean City Boardwalk, 5th Street W



278 Ocean City - Ocean City Boardwalk, 6th Street E



279 Ocean City - Ocean City Boardwalk, 7th Street SW



280 Ocean City - Ocean City Boardwalk, 8th Street NE



281 Ocean City - Ocean City Boardwalk Access, Plymouth Place NE



282 Ocean City - Public Beach Access, Dune, 13th-14th Street NE



283 Ocean City - Ocean City Boardwalk, 13th-14th Street E



284 Ocean City - Ocean City Union Chapel, Central Avenue NW



285 Ocean City - Pessano's Variety Store, Atlantic Avenue at 3rd Street E



286 Ocean City - Ocean City High School, Atlantic Avenue E



287 Ocean City - 8th Street E



288 Ocean City - West Avenue at 42nd Street SW



289 Ocean City - West Avenue NE



290 Ocean City - Ocean City Life Saving Station, Historic Resource E



291 Ocean City - 5th Street, Historic Resource N



292	Ocean City - Ocean City Tabernacle, Historic Resource, Wesley Avenue	W
-----	--	---



293	Ocean City - War Memorial Park, Historic Resource, Wesley Avenue	SW
-----	--	----



294	Ocean City - War Memorial Park, Historic Resource	E
-----	---	---



295	Ocean City - Public Beach Access, Atlantic Boulevard	NE
-----	--	----



296	Somers Point - Garden State Parkway, Historic Resource	E
-----	--	---



297	Upper Township - Garden State Parkway, Historic Resource	N
-----	--	---



298	Upper Township - Garden State Parkway, Historic Resource	NE
-----	--	----



299	Upper Township - Garden State Parkway, Historic Resource	E
-----	--	---



300	Upper Township - BL England, North Shore Road	NW
-----	---	----



301	Upper Township - Harbor Road Beach, toward Garden State Parkway	NE
-----	---	----



302	Upper Township - Proposed Underground Cable Route to BL England, Roosevelt Boulevard	SE
-----	--	----



303	Upper Township - Proposed Underground Cable Route to BL England, Old Tuckahoe Road	N
-----	--	---



304 Upper Township - BL England, North Shore Road NW



305 Upper Township - Tuckahoe Inn, Historic Resource, Harbor Road NE



306 Upper Township - North Shore Road, toward Mad Beach Jet Ski Rental W



307 Upper Township - North Shore Road Beach toward Garden State Parkway NW



308 Upper Township - Tuckahoe Historic District, Route 50 Bridge W



309 Upper Township - Tuckahoe Historic District, Route 50 N



310 Upper Township - Van Gilder Tenant House, Historic Resource E



311	Upper Township - Proposed Underground Cable Route to BL England, North Shore Road	NE
-----	---	----



312	Upper Township - Tuckahoe River South, Route 50	NE
-----	---	----



313	Upper Township - Tuckahoe River North, Tuckahoe Road	N
-----	--	---



314	Upper Township - Beach Access, Seaview Drive toward Bay Avenue	N
-----	--	---



315	Upper Township - Neptune Drive at Seaview Drive	SW
-----	---	----



316	Upper Township - Corson's Inlet Bridge, toward Deauville Inn, Bay Avenue	S
-----	--	---



317	Upper Township - Bay Avenue	N
-----	-----------------------------	---



318	Upper Township - Beach Access, End of Commonwealth Avenue	NE
-----	---	----



319	Upper Township - Ocean Beach Trailer Resort, Commonwealth Avenue	N
-----	--	---



320	*Upper Township - Boat Launch, Taylor Avenue, Jersey Island Blueway	N
-----	---	---



321	*Upper Township - Taylor Avenue	NE
-----	---------------------------------	----



322	Upper Township - Beach Access, Dune, Commonwealth Avenue	NE
-----	--	----



323 | Dennis Township - Sea Isle Boulevard | E



324 | Dennis Township - Townsend Moore House, Route 47 | W



325 | Dennis Township - Resurrection Cemetery, off of Kings Highway | S



326 Dennis Township - Bridge over Dennis Creek, Route 47 N



327 Dennis Township - Bridge over Dennis Creek, Route 47 E



328 Dennis Township - Johnson Pond, Dennisville Historic District N



329 Sea Isle City - Public Beach Access, Pleasure Avenue at 62nd Street SE



330 Sea Isle City - Pleasure Avenue at 62nd Street S



331 Sea Isle City - Public Beach, Pleasure Avenue at 62nd Street SW



332 Sea Isle City - Public Beach Access, 89th Street E



333	Sea Isle City - Public Beach Access, 61st Street	SE
-----	--	----



334	Sea Isle City - Public Beach, 89th Street	NE
-----	---	----



335	Northfield - Pleasure Avenue at 89th Street	N
-----	---	---



336 Sea Isle City - Public Beach Access, 89th Street SW



337 Sea Isle City - Trinity Lutheran Church, Historic Resource, Landis Avenue SW



338 Sea Isle City - Ocean Drive Bridge Entering Sea Isle City N



339 Sea Isle City - Landis Avenue, toward intersection with JFK Boulevard NE



340	Sea Isle City - Landis Avenue	NE
-----	-------------------------------	----



341	Sea Isle City - End of John F. Kennedy Boulevard	N
-----	--	---



342	*Sea Isle City - Excursion Park, End of John F. Kennedy Boulevard	N
-----	---	---



343	Sea Isle City - End of John F. Kennedy Boulevard	NW
-----	--	----



344 Sea Isle City - Sea Isle City Promenade NE



345 Sea Isle City - WWII Memorial SW



346 Sea Isle City - John F. Kennedy Boulevard, Recreation Area W



347 Sea Isle City - John F. Kennedy Boulevard at Landis Avenue N



348	Sea Isle City - Beach Access, Townsend Inlet Park	SW
-----	---	----



349	Sea Isle City - Townsend Inlet Park, Townsend Inlet Bridge	S
-----	--	---



350	Sea Isle City - Townsend Inlet Park Entrance, Roberts Avenue	S
-----	--	---



351	Sea Isle City - Townsend Inlet Park, Charter Cruise Boat	S
-----	--	---



352 *Sea Isle City - Sea Isle City Promenade, John F. Kennedy Boulevard W



353 *Sea Isle City - Sea Isle City Promenade SW



354 Sea Isle City - Sea Isle City Promenade, John F. Kennedy Boulevard SE



355 Sea Isle City - John F. Kennedy Boulevard entering Sea Isle City SE



356 Dennis Township - Garden State Parkway, Historic Resource SE



357 Middle Township - Garden State Parkway, Historic Resource SE



358 Middle Township - Garden State Parkway, Historic Resource SE



359 Middle Township - Garden State Parkway, Historic Resource NE



360 Avalon - 37th Street at First Avenue, toward bay NW



361 Avalon - Public Beach Access, 37th Street SE



362 Avalon - 48th Street Trail Entrance, Dune Drive SE



363 Avalon - 48th Street Trail SE



364	Avalon - 48th Street Trail, Dune, view toward inland neighborhoods	N
-----	--	---



365	Avalon - 48th Street Trail, Dune, view toward ocean	SE
-----	---	----



366	Avalon - 66th Street Public Beach Access, Dune	NE
-----	--	----



367 Avalon - West side of 66th Street, Lower Long Reach Inlet W



368 Avalon - Ocean Drive at 66th Street SW



369 Avalon - Dune Drive at Bayberry Road NE



370 *Avalon - Jetty at Northern End of Avalon Beach NW



371 Avalon - Townsend Inlet Bridge, Ocean Drive N



372 Avalon - Bayberry Road W



373 Avalon - Avalon Boardwalk, Public Parking Area NE



374 Avalon - Avalon Boardwalk, facing North NE



375 Avalon - Ice Cream Store on Dune off of Boardwalk SE



376 Avalon - Avalon Fishing Pier Entrance off of Boardwalk SE



377 Avalon - Route 201 Bridge, Avalon Boulevard SE



378 Avalon - Armacost Community Wildlife Observation Platform W



379 | Avalon - Armacost Community Park Playground | N



380 | Avalon - Dune Drive | S



381 | Avalon - Windrift Hotel, from 80th Street Public Beach Access | SE



382 | Avalon - Public Beach Access, 80th Street | SE



383 Middle Township - Goshen Historic District, St. Elizabeth's Cemetery SW



384 Middle Township - Goshen Historic District, North Delsea Drive E



385 Middle Township - Atlantic City Railroad Cape May Division Historic District W



386 Middle Township - Nursery on North Delsea Drive E



387 Middle Township - Atlantic City Railroad Cape May Division Historic District NW



388 Middle Township - First Baptist Cemetery, Historic District E



389 Middle Township - Route 47 Bridge SE



390 Middle Township - Atlantic City Railroad Cape May Division Historic District SW



391 Middle Township - Atlantic City Railroad Cape May Division Historic District N



392 Middle Township - Atlantic City Railroad Cape May Division Historic District NW



393 Middle Township - Grassy Sound Bridge, Historic Resource NE



394 Middle Township - Route 47 SW



395	Middle Township - Boat Launch west of Grassy Sound Bridge	NE
-----	---	----



396	Middle Township - Grassy Sound Historic District	NE
-----	--	----



397	Middle Township - Dad's Place Marina, off of Ocean Drive	NE
-----	--	----



398 Middle Township - Stone Harbor Boulevard, Townhouses N



399 Middle Township - Stone Harbor Boulevard, Townhouses N



400 *Middle Township - The Wetlands Institute, Conservation Land SE



401 *Middle Township - North Wildwood Boulevard SE



402 Stone Harbor - 111th Street, Beach Access, Villa Maria, Historic Resource | NW



403 Stone Harbor - 111th Street, Public Beach Access | NW



404 Stone Harbor - Stone Harbor Bird Sanctuary, 2nd Avenue at 114th Avenue | NW



405 Stone Harbor - Historic Tatham Life Saving Station, 117th Street | NE



406 Stone Harbor - Stone Harbor Historic District, 96th Street NW



407 Stone Harbor - Stone Harbor Historic District, 3rd Avenue NE



408 Stone Harbor - Stone Harbor Historic District SW



409 Stone Harbor - Stone Harbor Conservation Land SW



410 Stone Harbor - 2nd Avenue at 90th Street SW



411 Stone Harbor - Stone Harbor Library, 2nd Avenue at 96th Street E



412 Stone Harbor - 2nd Avenue at 88th Street SE



413 Stone Harbor - The Bungalow Colony Historic District, Weber Court S



414 Stone Harbor - Villa Maria by the Sea, Historic Resource, 111th Street S



415 Stone Harbor - Stone Harbor Conservation Land NE



416 Stone Harbor - Stone Harbor Recreation Center S



417 Stone Harbor - Great Channel Bridge, Historic Resource NE



418 Wildwood Crest - Beach Access, Newark Avenue, Beachfront Resorts | NE



419 Wildwood Crest - Newark Avenue, Beachfront townhouses | SE



420 Wildwood Crest - Centennial Park, Ocean Avenue | SE



421 Wildwood Crest - Wildwood Shore Resort Historic District, Rosemary Road SE



422 Wildwood Crest - Greater Wildwood Little League Field, Aster Road S



423 Wildwood Crest - Beach Access, Aster Road SE



424 Wildwood Crest - Beginning of Boardwalk NE



425 Wildwood - Entering Wildwood, Rio Grande Avenue SE



426 Wildwood - Typical signage character, Rio Grande Avenue S



427 Wildwood - Taylor Avenue at Park Boulevard N



428 Wildwood - Arctic Avenue at Park Boulevard N



429 Wildwood - New Jersey Avenue NE



430 Wildwood - Wildwood Sign, End of Rio Grande Avenue SE



431 Wildwood - Wildwood Sign, End of Rio Grande Avenue SE



432 Wildwood - Convention Center Beach Access, Ocean Avenue SE



433 Wildwood - Convention Center Beach Access, Amusement Park NE



434 Wildwood - Convention Center, Boardwalk at Baker Avenue SW



435 Wildwood - Boardwalk at Baker Avenue NE



436 Wildwood - Wildwood Convention Center, Ocean Avenue SE



437 Wildwood - Doowop Museum in Columbus Park, Ocean Avenue NE



438 Wildwood - Vietnam Memorial Wall, Ocean Avenue NW



439 Wildwood - Pink Cadillac Diner, Atlantic Avenue SE



440 Wildwood - Blue Palms Motel, Atlantic Avenue at Lincoln Avenue E



441 Wildwood - Schellengers Restaurant, Atlantic Avenue at Lincoln Avenue N



442 Wildwood - Splashzone Water Park, Atlantic Avenue SE



443 Wildwood - Paradise Inn, Wildwood Avenue NE



444 Wildwood - Boardwalk, at Cedar Avenue SW



445 Wildwood - Boardwalk, at Oak Avenue W



446 North Wildwood - North Wildwood Beach Patrol, Beach Access NW



447 North Wildwood - Beach Access, 15th Avenue SE



448	North Wildwood - North End of Boardwalk, 16th Avenue	E
-----	--	---



449	North Wildwood - Playground park, 16th Avenue	E
-----	---	---



450	North Wildwood - John F. Kennedy Boulevard Pavilion	SE
-----	---	----



451	North Wildwood - Hereford Inlet Park	N
-----	--------------------------------------	---



452	North Wildwood - Hereford Inlet Park	S
-----	--------------------------------------	---



453	North Wildwood - Lou Booth Amphitheater, 2nd Avenue	E
-----	---	---



454	*North Wildwood - North Wildwood Seawall	N
-----	--	---



455 *North Wildwood - Hereford Lighthouse, Historic Resource, Central Avenue S



456 North Wildwood - John F. Kennedy Boulevard Pavilion SW



457	Lower Township - Garden State Parkway, Historic Resource	SE
-----	--	----



458	Lower Township - Garden State Parkway, Historic Resource	N
-----	--	---



459	Lower Township - Garden State Parkway, Historic Resource	E
-----	--	---



460	Lower Township - Garden State Parkway, Historic Resource	NE
-----	--	----



461 Lower Township - Cape May Point State Park NW



462 Lower Township - Cape May Point State Park NW



463 *Lower Township - Radio Tower Road, Cape May Point State Park NW



464 Lower Township - South Cape May Meadows Preserve S



465 *Lower Township - Cape May National Wildlife Refuge SE



466 *Lower Township - Cape May National Wildlife Refuge NW



467 *Lower Township - Cape May National Wildlife Refuge SE



468 *Lower Township - Cape May National Wildlife Refuge, Beach Access NW



469	Lower Township - WWII Lookout Tower View, Historic Resource	S
-----	---	---



470	Lower Township - WWII Lookout Tower, Historic Resource	W
-----	--	---



471	Lower Township - WWII Lookout Tower, Route 606, Historic Resource	W
-----	---	---



472 Cape May - Public Beach Access, Beach Avenue at Trenton Avenue | NE



473 Cape May - 1301 Beach Avenue, Historic Resource | N



474 Cape May - Beach Avenue at Baltimore Avenue | W



475 Cape May - Public Beach, Beach Avenue at Trenton Avenue | W



476 Cape May - Public Beach Access, Beach Avenue at Congress Street W



477 Cape May - Public Beach, view toward hotels in Cape May Historic District W



478 Cape May - Beach Avenue at 1st Avenue E



479 Cape May - Cape May Historic District, Washington Street Walkway SW



480 Cape May Point - Cape Avenue, Sea Grove Historic District NW



481 Cape May Point - Pavilion Circle, Sea Grove Historic District S



482 Cape May Point - Yale Avenue, Cape May Lighthouse, Historic Resource SE



483 Cape May Point - Yale Avenue at Ocean Avenue, Sea Grove Historic District S