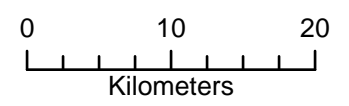
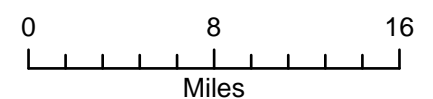


Oregon Wind Energy Areas

- WEA Coordinate
- Oregon Principal Ports
- - - Federal / State Boundary
- Coos Bay Call Area
- Coos Bay WEA



Scale: 1:525,000

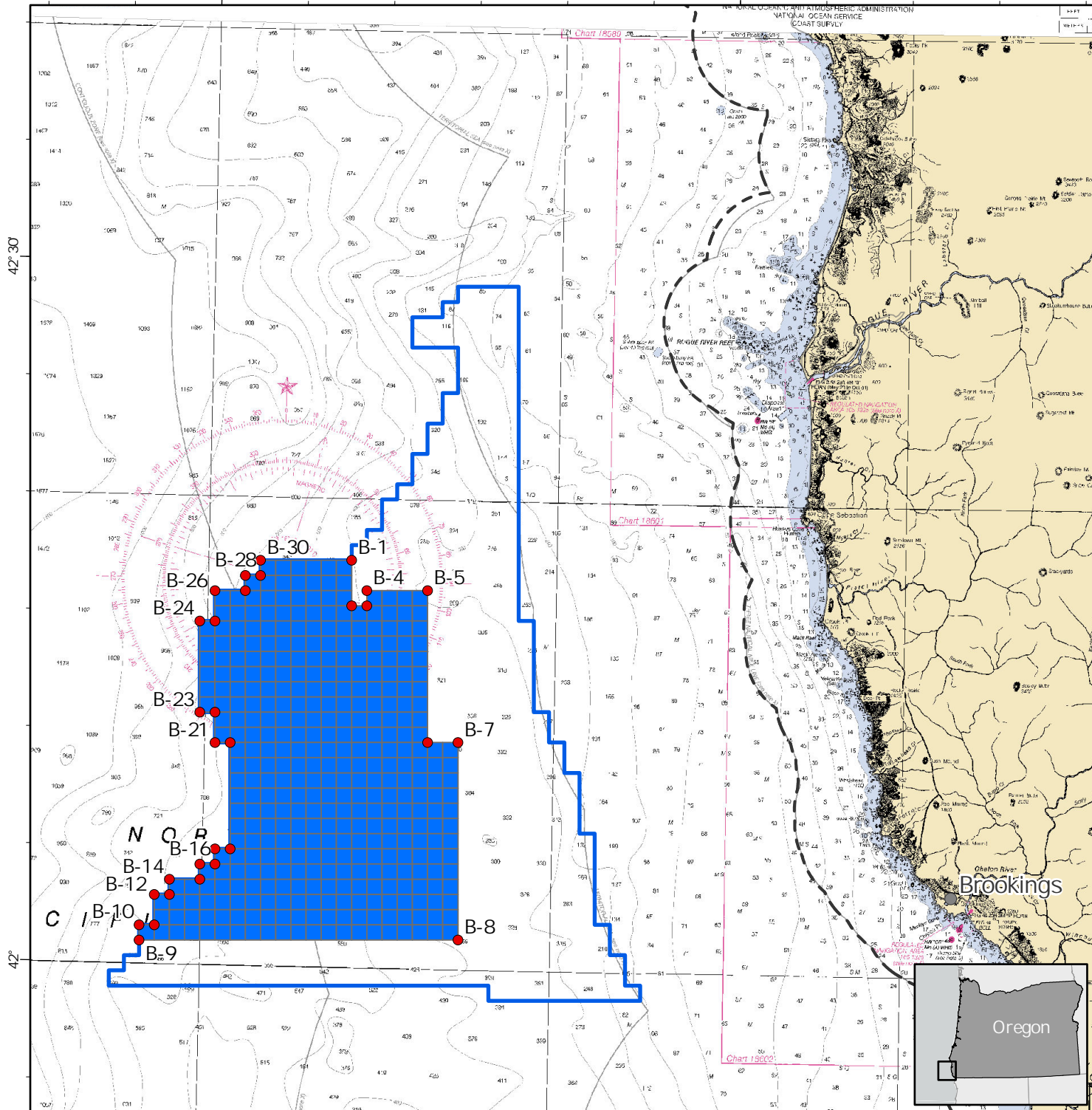
Map Date: 2/8/2024 PAC_10064
Datum: North American 1983



Background Data Source: NOAA Nautical Charts
Not for Navigational Use

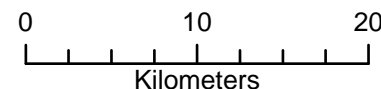
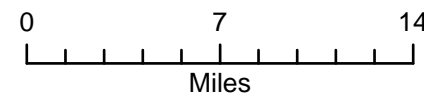
-125°

-124° 30'



Oregon Wind Energy Areas

- WEA Coordinate
- Oregon Principal Ports
- Federal / State Boundary
- Brookings Call Area
- Brookings WEA



Scale: 1:441,000

Map Date: 2/8/2024 PAC_10064
Datum: North American 1983



Background Data Source: NOAA Nautical Charts
Not for Navigational Use



WEA Edge ID	WEA Name	Latitude DDM WGS84	Longitude DDM WGS84
C-1	Coos Bay	43° 57.03765542' N	125° 02.03291912' W
C-2	Coos Bay	43° 54.44657134' N	125° 01.94462023' W
C-3	Coos Bay	43° 54.47822491' N	125° 00.15242037' W
C-4	Coos Bay	43° 51.88674748' N	125° 00.06559986' W
C-5	Coos Bay	43° 51.91788622' N	124° 58.27464448' W
C-6	Coos Bay	43° 49.97422880' N	124° 58.21062387' W
C-7	Coos Bay	43° 49.98960554' N	124° 57.31561225' W
C-8	Coos Bay	43° 48.04591854' N	124° 57.25218167' W
C-9	Coos Bay	43° 48.07628760' N	124° 55.46308955' W
C-10	Coos Bay	43° 45.48464034' N	124° 55.37996608' W
C-11	Coos Bay	43° 45.51449809' N	124° 53.59211377' W
C-12	Coos Bay	43° 44.86657169' N	124° 53.57168289' W
C-13	Coos Bay	43° 44.91046839' N	124° 50.89030095' W
C-14	Coos Bay	43° 43.61457863' N	124° 50.85043593' W
C-15	Coos Bay	43° 43.40093965' N	125° 03.35730915' W
C-16	Coos Bay	43° 46.63991449' N	125° 03.46913829' W
C-17	Coos Bay	43° 46.60780979' N	125° 05.25652260' W
C-18	Coos Bay	43° 53.08588814' N	125° 05.48262633' W
C-19	Coos Bay	43° 53.06975374' N	125° 06.37834588' W
C-20	Coos Bay	43° 54.36508148' N	125° 06.42403211' W
C-21	Coos Bay	43° 54.38155180' N	125° 05.52800074' W
C-22	Coos Bay	43° 56.97286258' N	125° 05.61890119' W
B-1	Brookings	42° 17.36965741' N	124° 51.78772969' W
B-2	Brookings	42° 15.42565758' N	124° 51.73046855' W
B-3	Brookings	42° 15.43977210' N	124° 50.85802251' W
B-4	Brookings	42° 16.08788455' N	124° 50.87695335' W
B-5	Brookings	42° 16.14325802' N	124° 47.38647107' W
B-6	Brookings	42° 09.66186516' N	124° 47.20356567' W
B-7	Brookings	42° 09.68878676' N	124° 45.46123260' W
B-8	Brookings	42° 01.26264561' N	124° 45.22878543' W
B-9	Brookings	42° 00.95947809' N	125° 03.48094045' W
B-10	Brookings	42° 01.60723482' N	125° 03.50099743' W
B-11	Brookings	42° 01.62309000' N	125° 02.63181915' W
B-12	Brookings	42° 02.91889769' N	125° 02.67336531' W
B-13	Brookings	42° 02.93465488' N	125° 01.80388163' W
B-14	Brookings	42° 03.58240409' N	125° 01.82451962' W
B-15	Brookings	42° 03.61328405' N	125° 00.08521364' W
B-16	Brookings	42° 04.26104335' N	125° 00.10568883' W
B-17	Brookings	42° 04.27615131' N	124° 59.23658793' W
B-18	Brookings	42° 04.92424649' N	124° 59.25597557' W
B-19	Brookings	42° 04.93925045' N	124° 58.38683634' W
B-20	Brookings	42° 09.47583012' N	124° 58.52687406' W
B-21	Brookings	42° 09.46108918' N	124° 59.39789798' W
B-22	Brookings	42° 10.75690997' N	124° 59.43853458' W
B-23	Brookings	42° 10.74204764' N	125° 00.30984348' W
B-24	Brookings	42° 14.63007727' N	125° 00.43293099' W
B-25	Brookings	42° 14.64527650' N	124° 59.56158490' W
B-26	Brookings	42° 15.94140745' N	124° 59.60156738' W
B-27	Brookings	42° 15.97151207' N	124° 57.85740417' W
B-28	Brookings	42° 16.61959401' N	124° 57.87669316' W
B-29	Brookings	42° 16.63447900' N	124° 57.00486771' W
B-30	Brookings	42° 17.28256509' N	124° 57.02401878' W