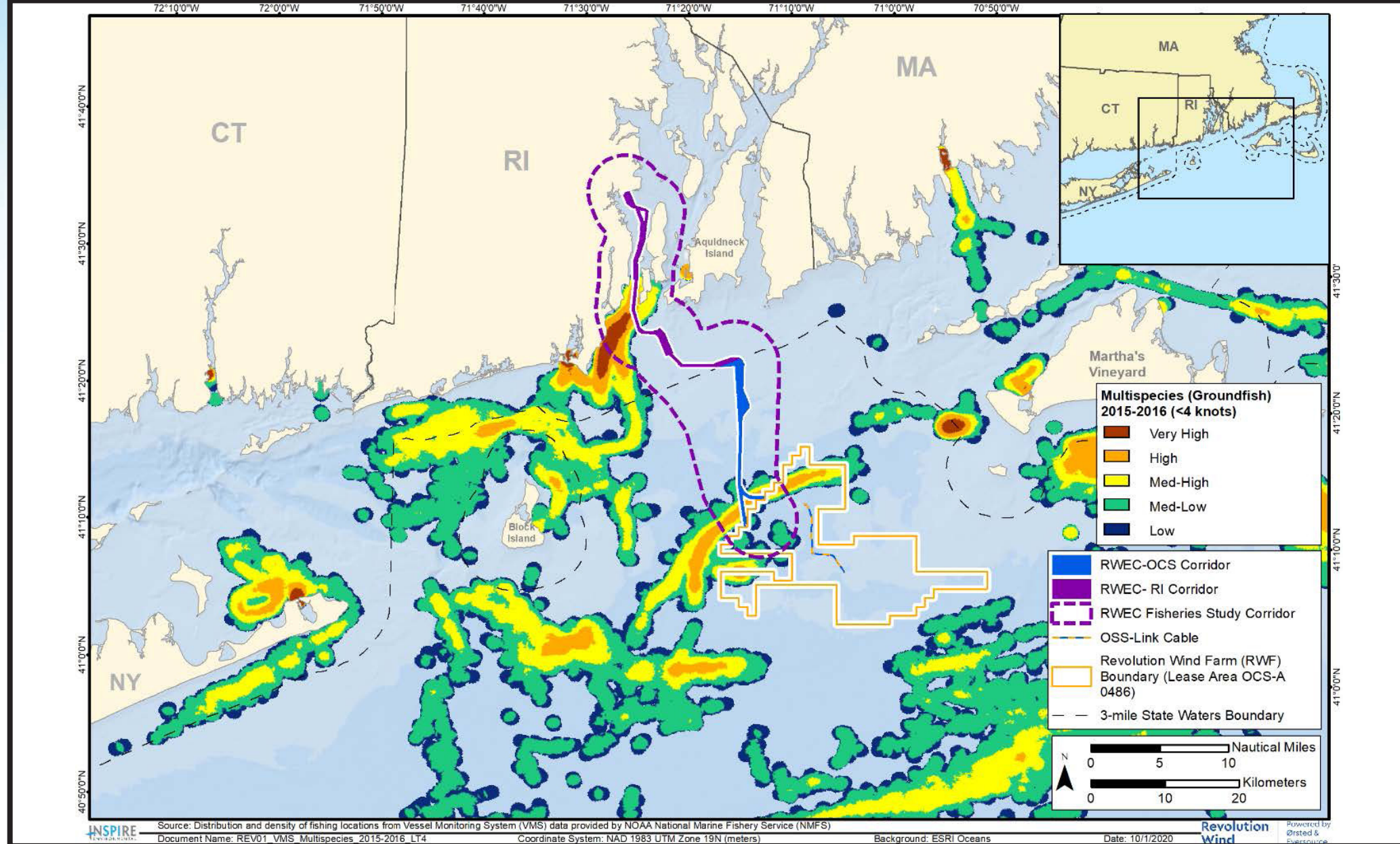
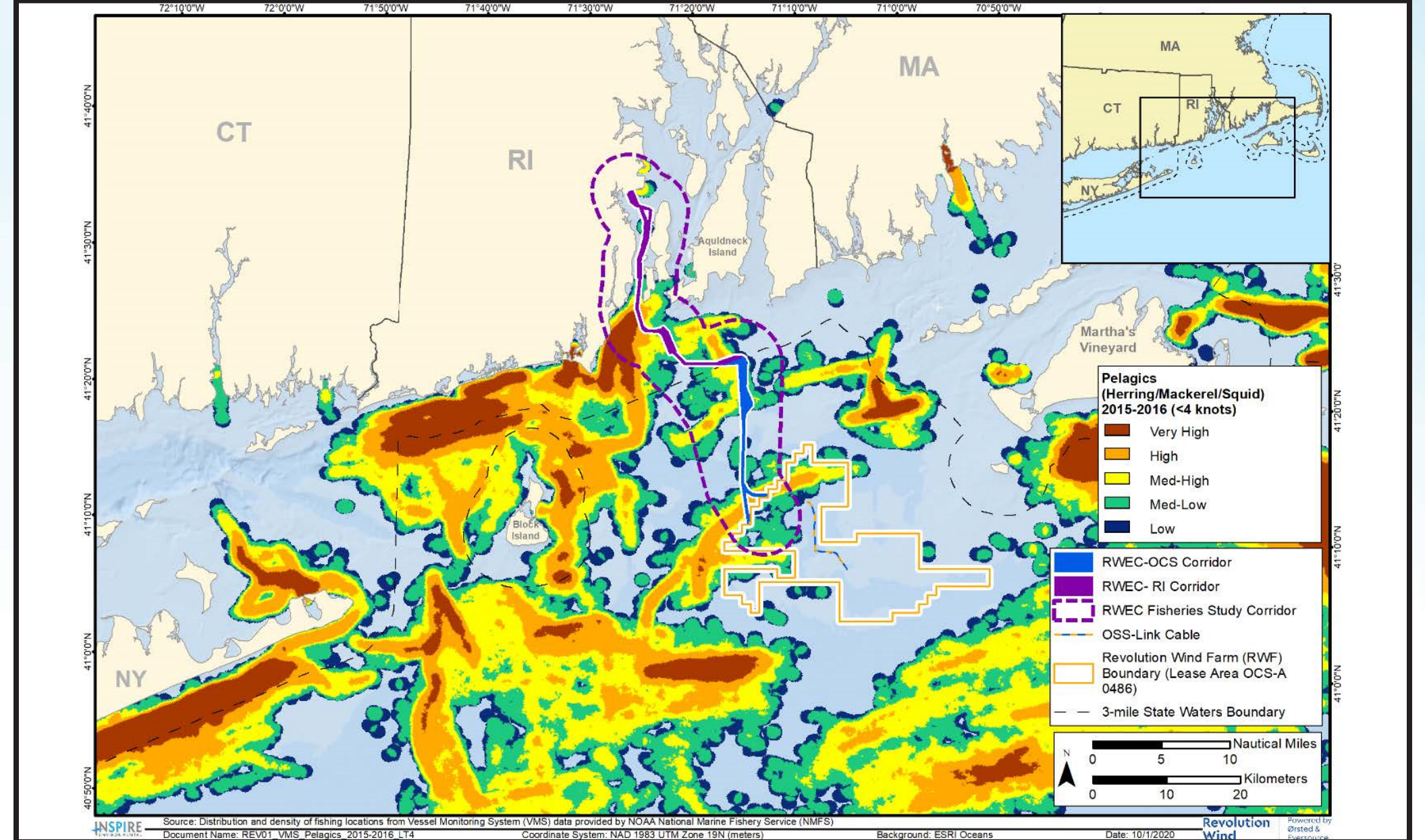


Fishing Intensity

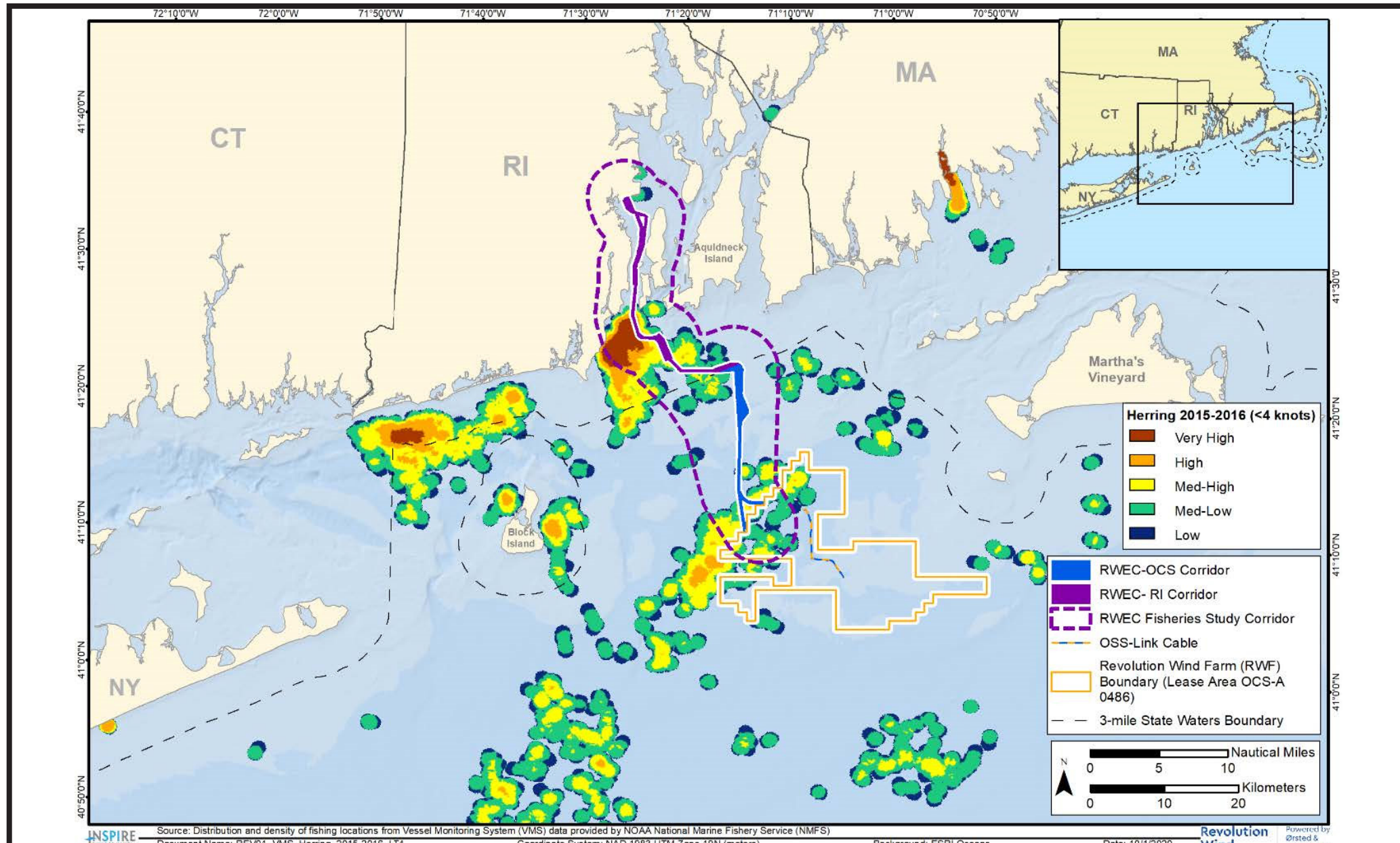
VMS - Vessel Intensity for Large-mesh Multispecies Fishing 2015-2016



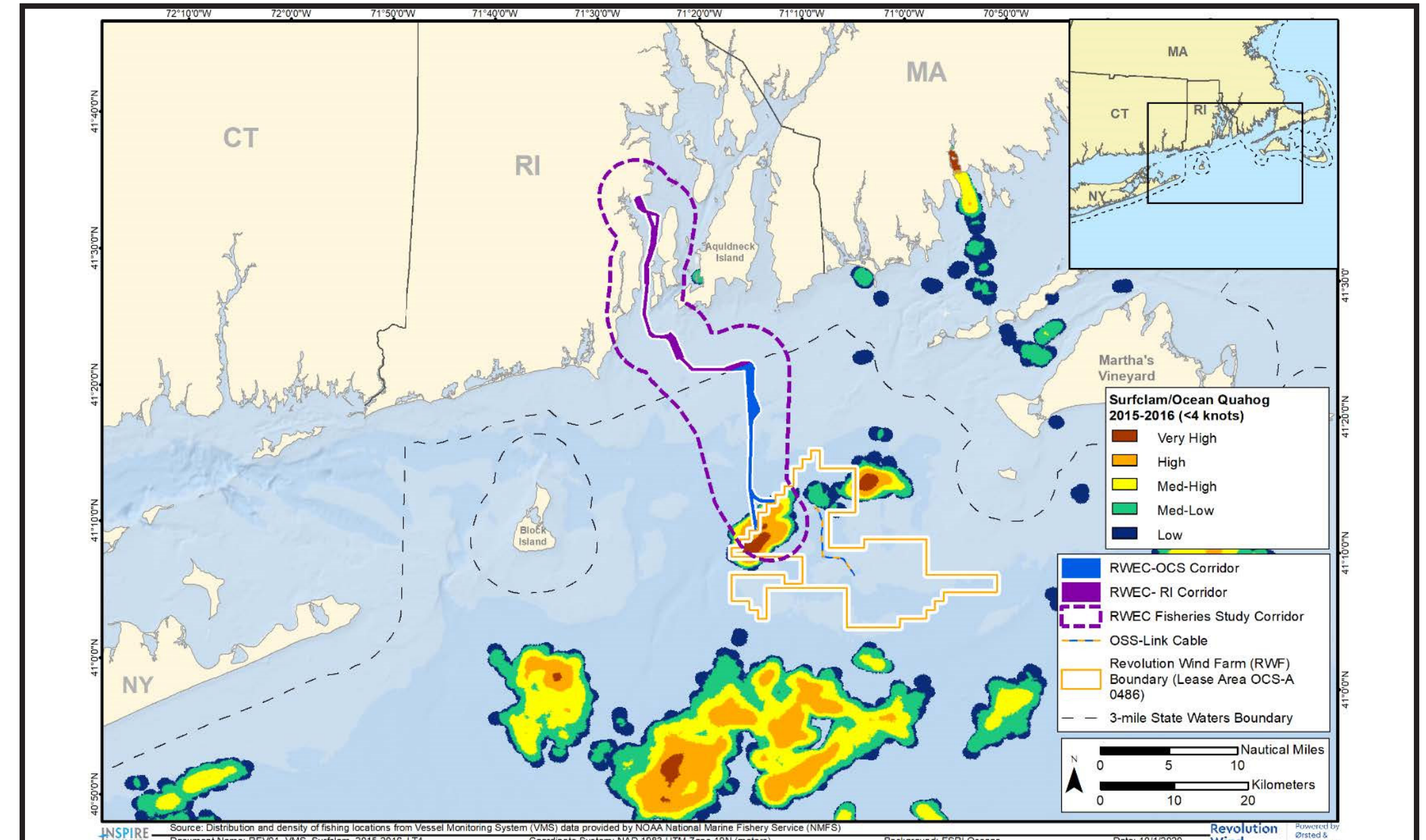
VMS - Vessel Intensity for Monkfish Fishing 2015 to 2016



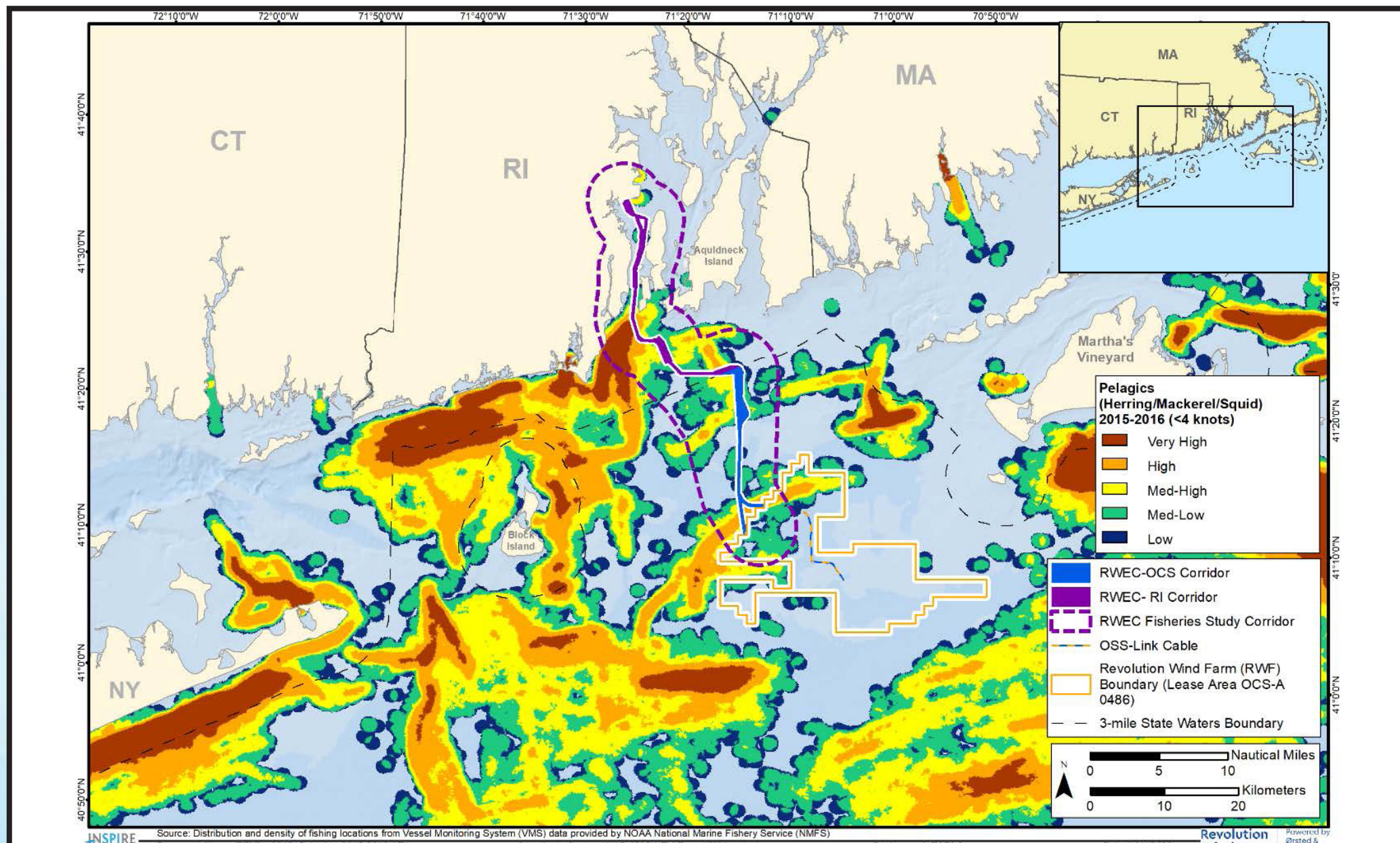
VMS - Vessel Intensity for Atlantic Herring Fishing 2015-2016



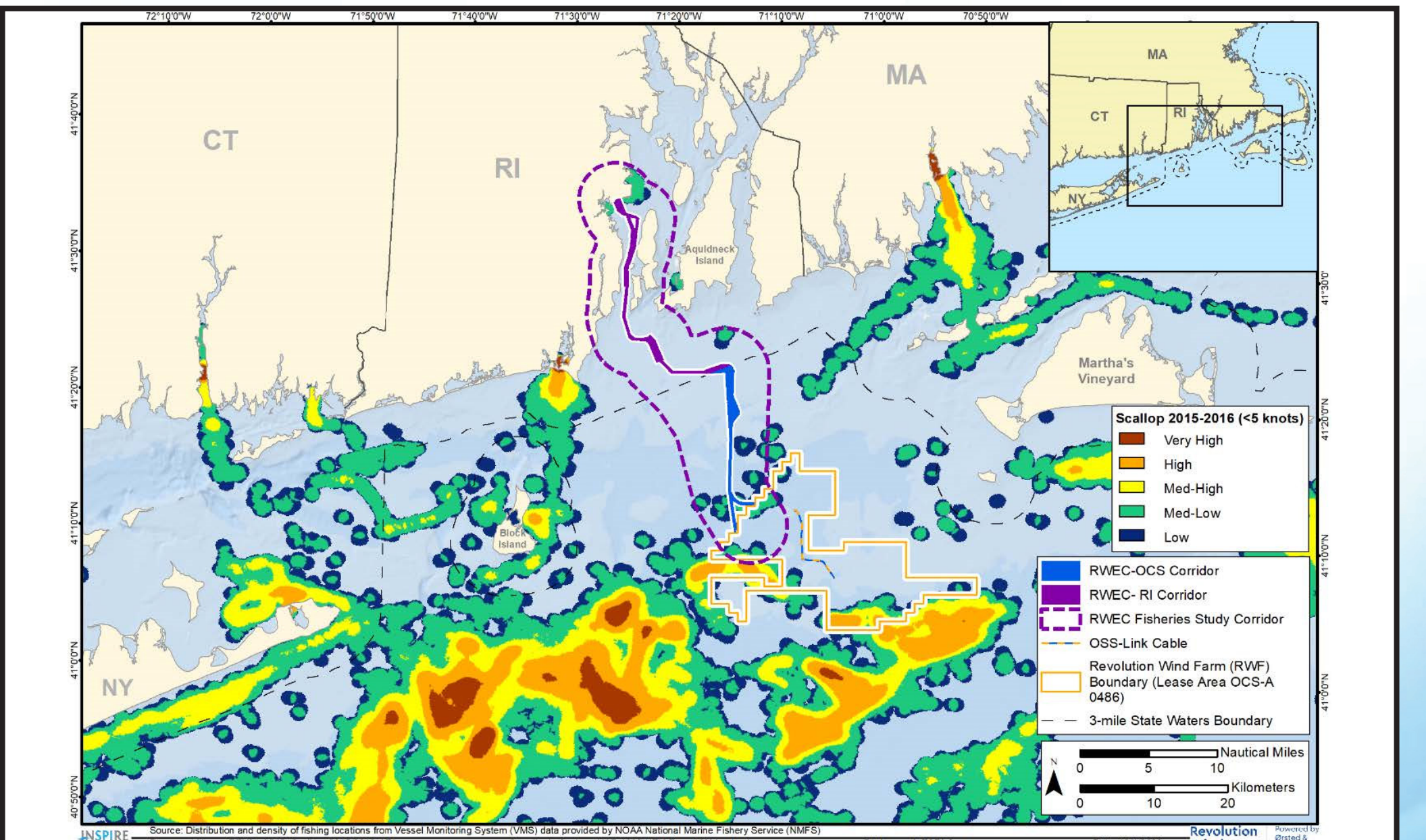
VMS - Vessel Intensity for Surfclam/Ocean Quahog Fishing 2015 to 2016



VMS - Vessel Intensity for Pelagic Species 2015-2016



VMS - Vessel Intensity for Sea Scallop Fishing 2015 to 2016



Vessel Monitoring Systems (VMS) Commercial Fishing Density Northeast and Mid-Atlantic Regions April 2018 Prepared for: Northeast Regional Ocean Council (NROC) Northeast Ocean Data www.northeastoceandata.org Prepared by: Jeremy Fontenault RPS 55 Village Sq. Dr. South Kingstown, RI 02879

