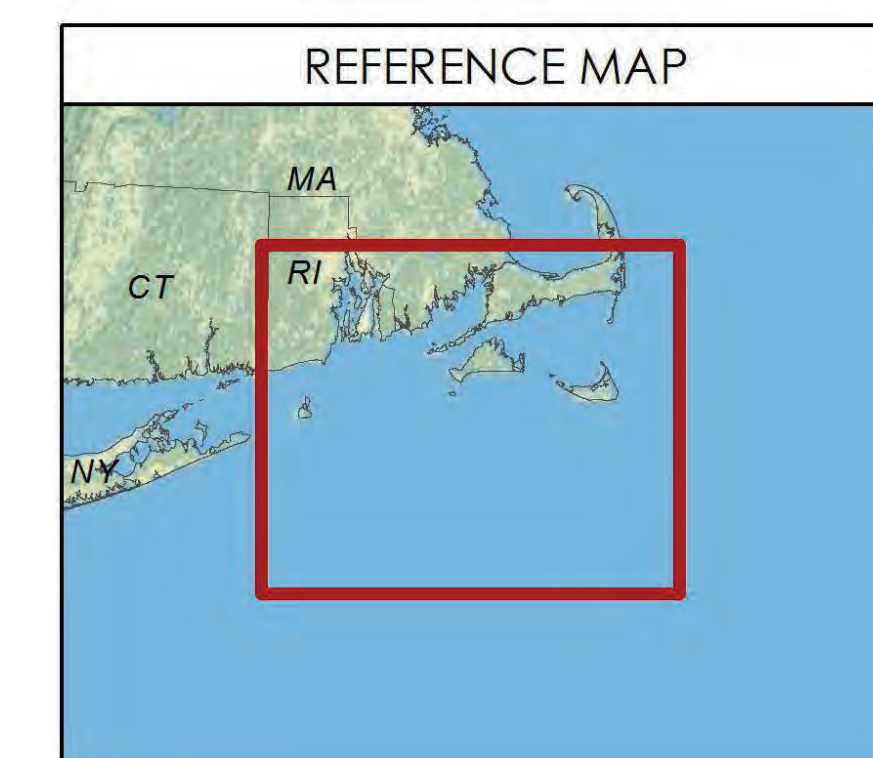
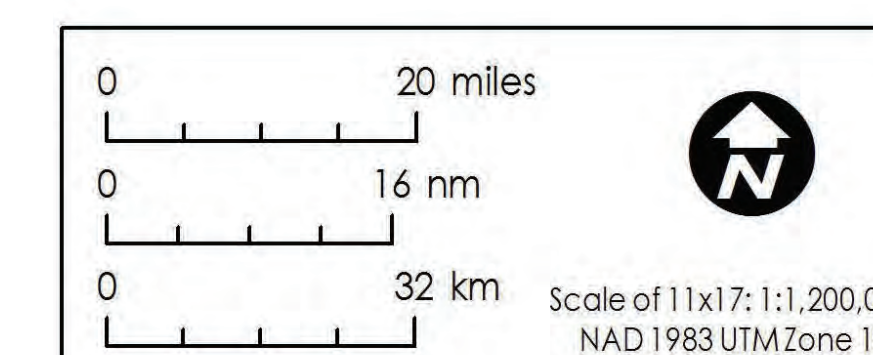
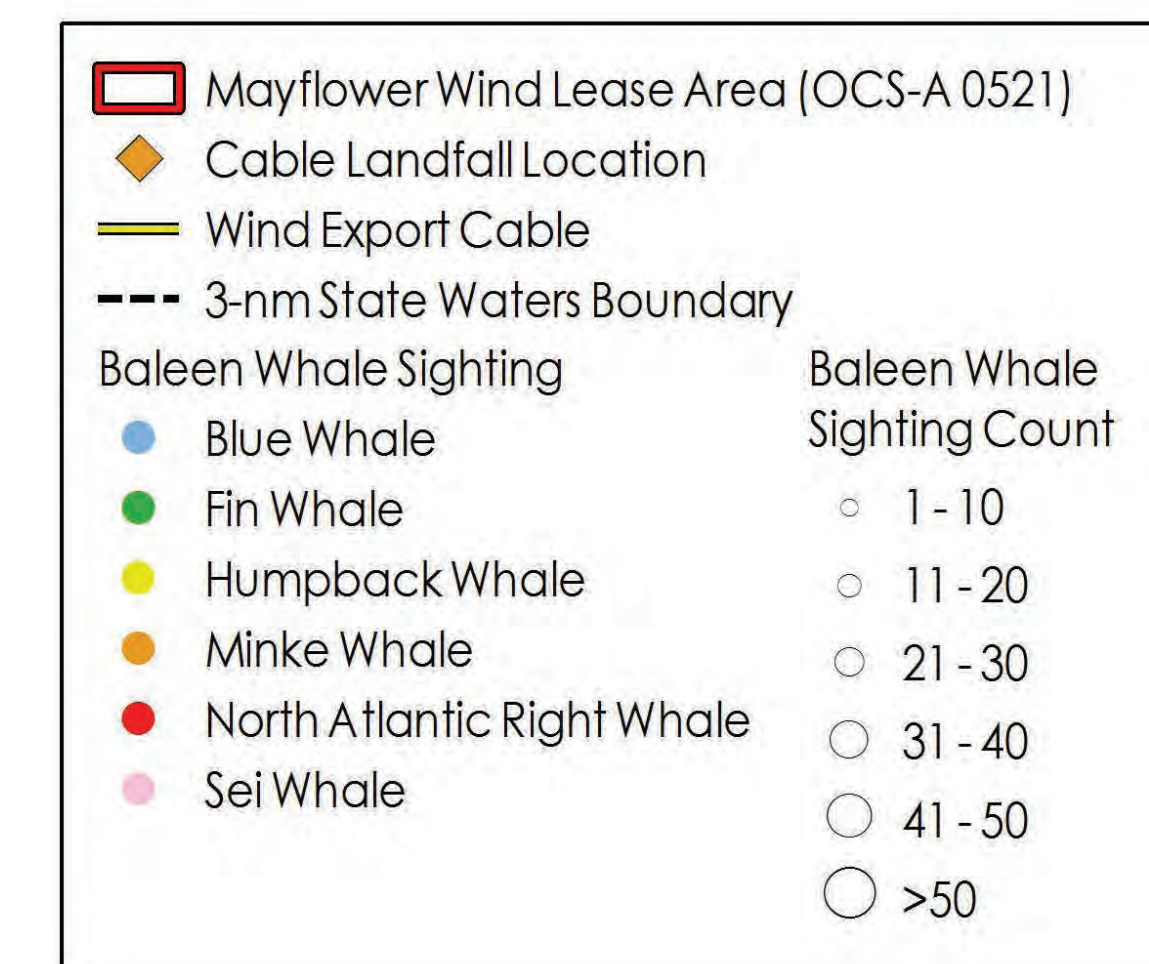
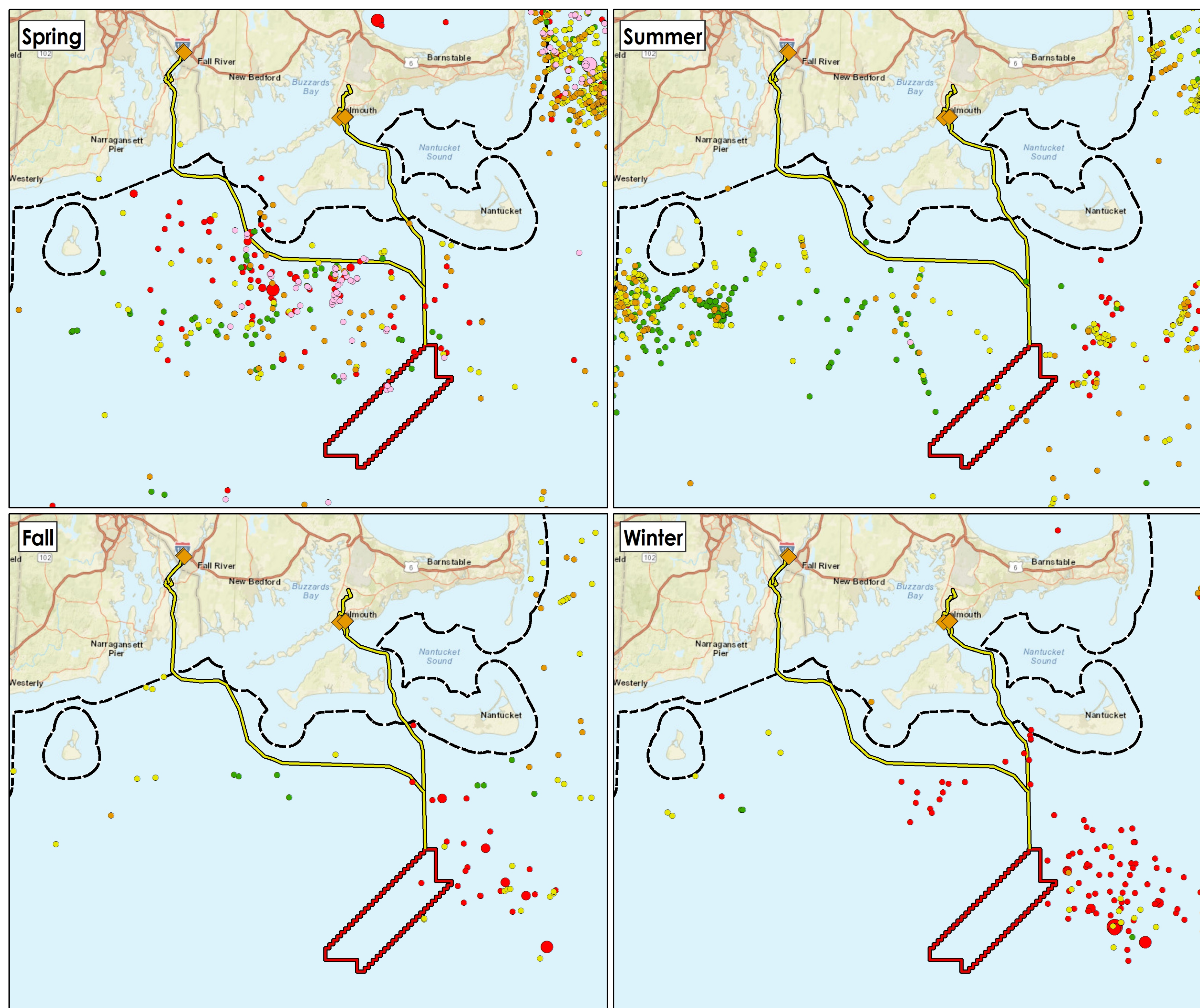


SouthCoast Wind Project (formerly Mayflower Wind Project)

Marine Mammals & Sea Turtles

Baleen Whale Sightings Data 2010-2021

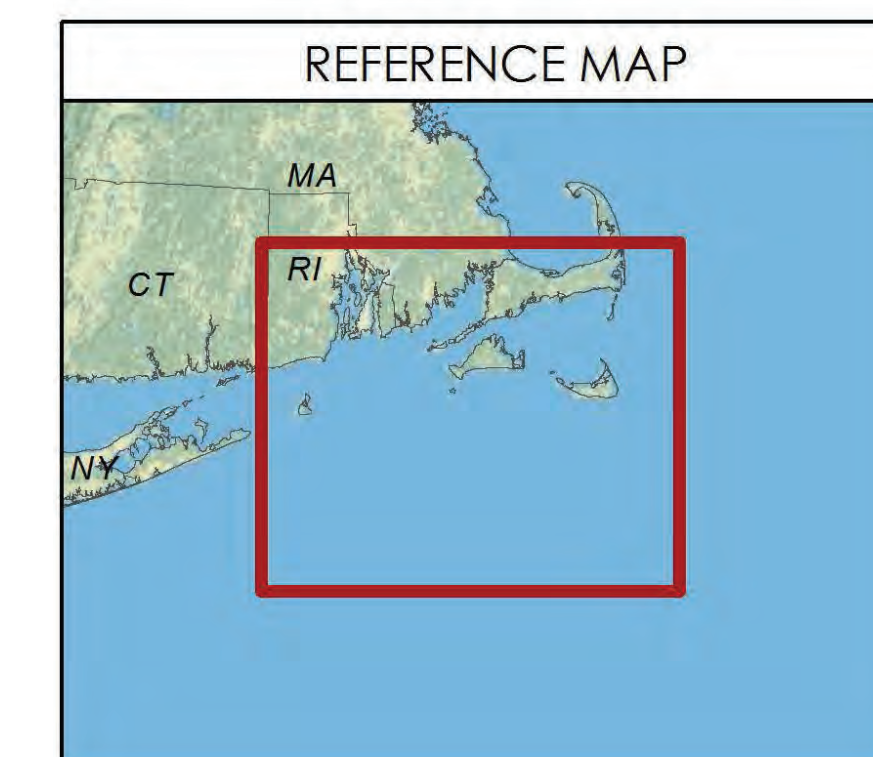
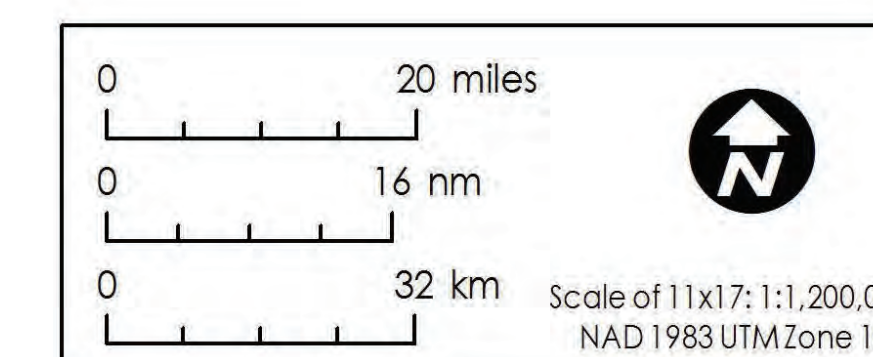
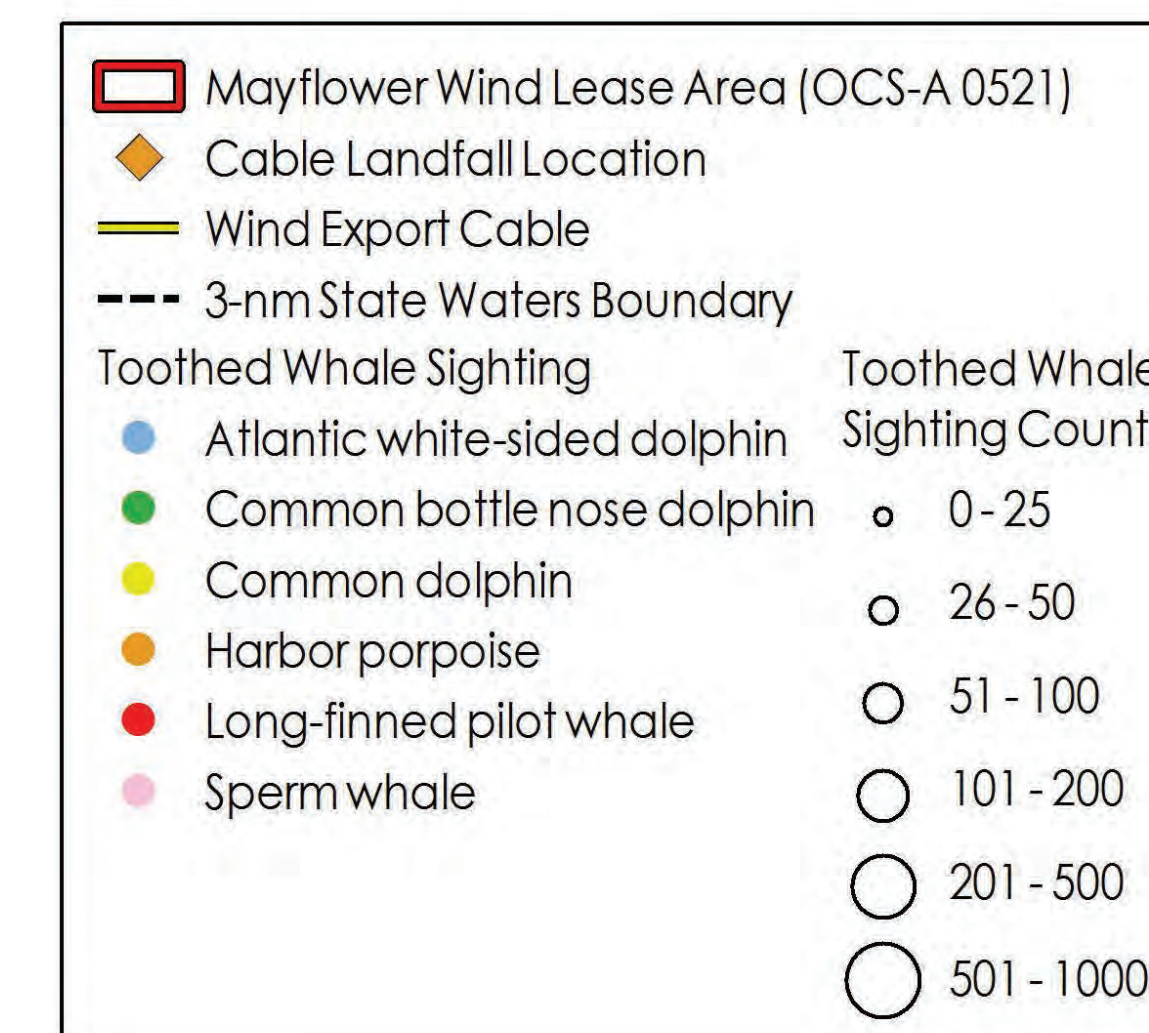
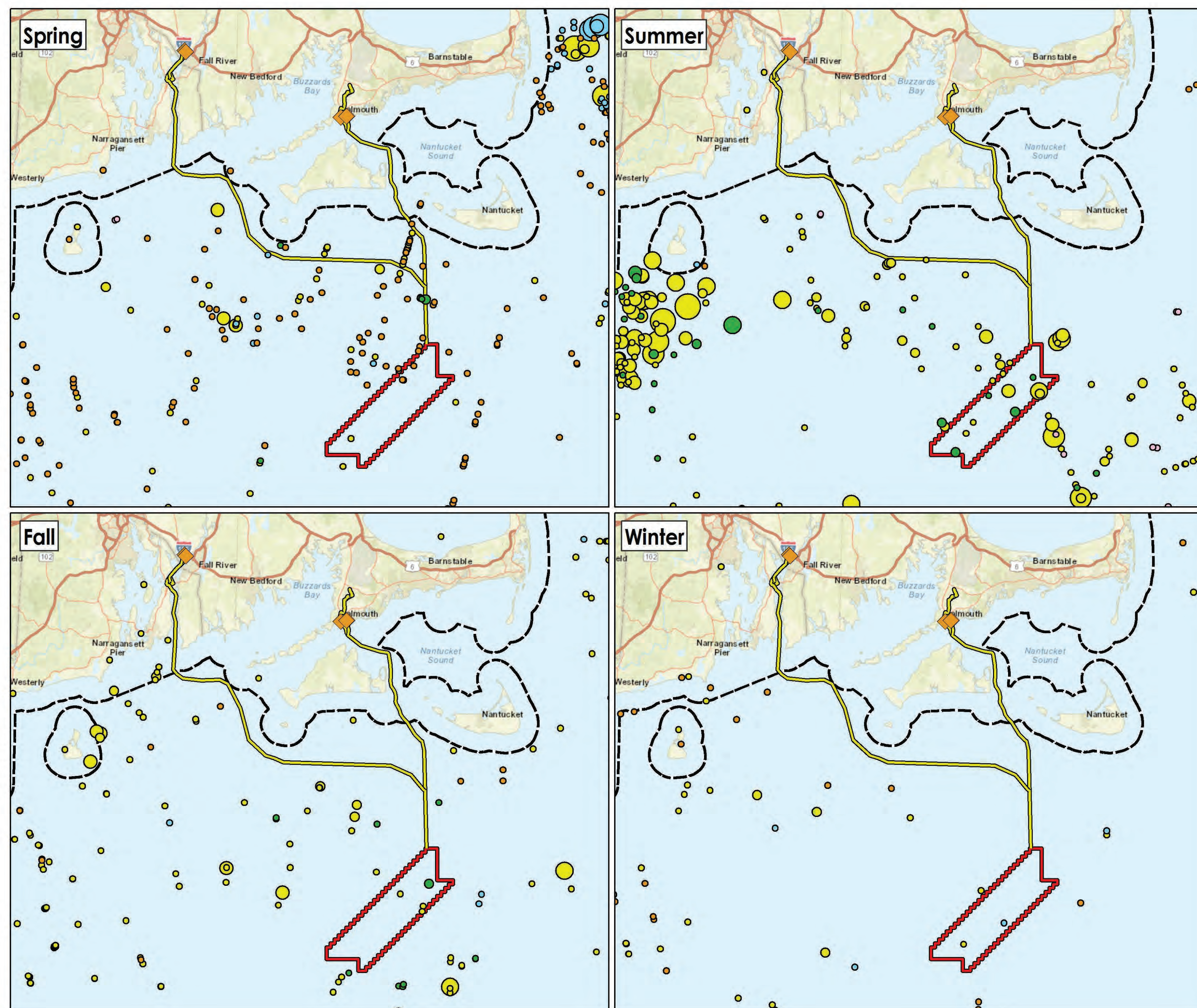


Sources
 1. Data extracted on 10/12/2021 from the Ocean Biodiversity Information System Spatial Ecological Analysis of Megavertebrate (OBIS-SEAMAP).
 2. Base map: USGS The National Map

SouthCoast Wind Project (formerly Mayflower Wind Project)

Marine Mammals & Sea Turtles

Toothed Whale Sightings Data 2010-2021

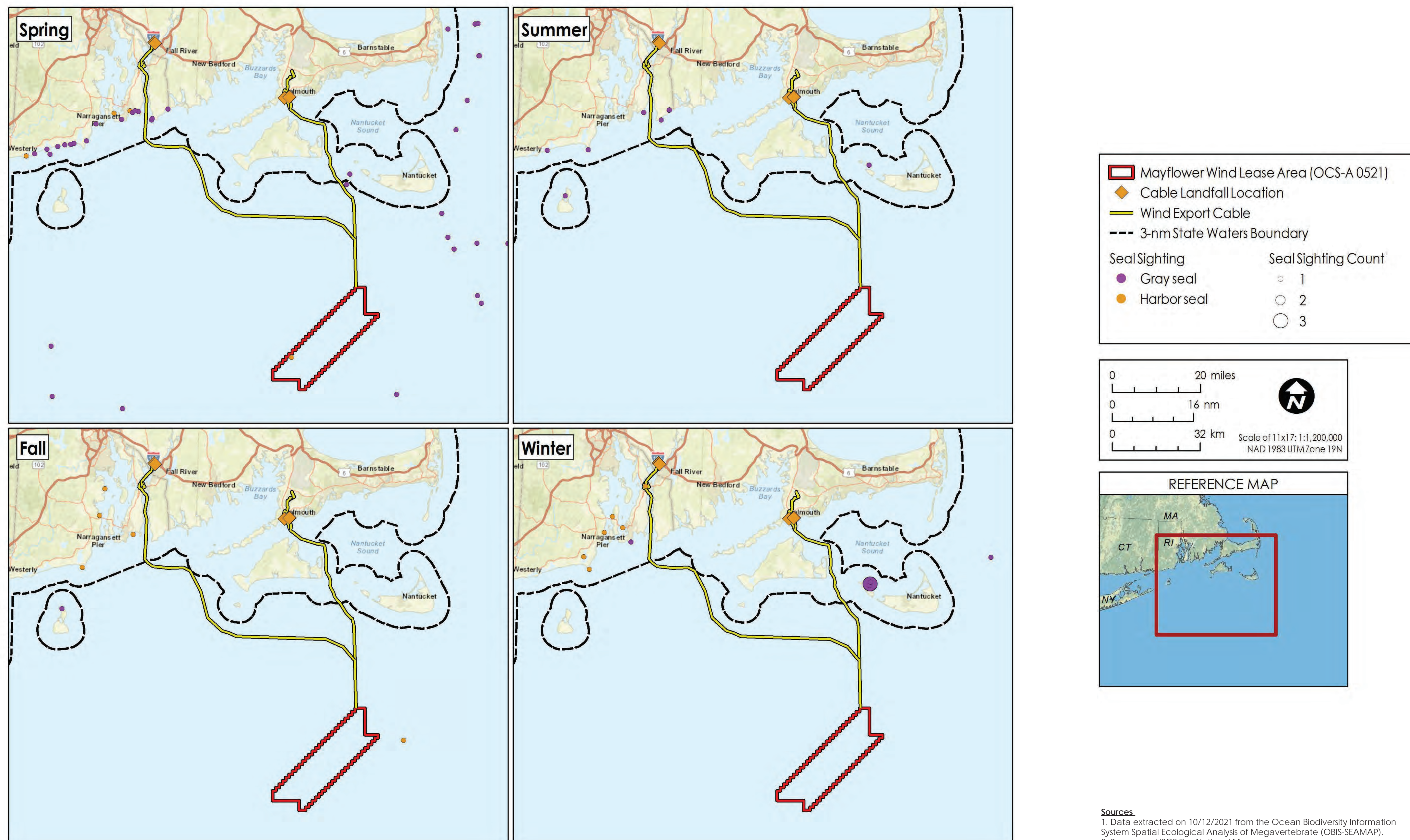


Sources
 1. Data extracted on 10/12/2021 from the Ocean Biodiversity Information System Spatial Ecological Analysis of Megavertebrate (OBIS-SEAMAP).
 2. Base map: USGS The National Map

SouthCoast Wind Project (formerly Mayflower Wind Project)

Marine Mammals & Sea Turtles

Seal Sightings Data 2010-2021

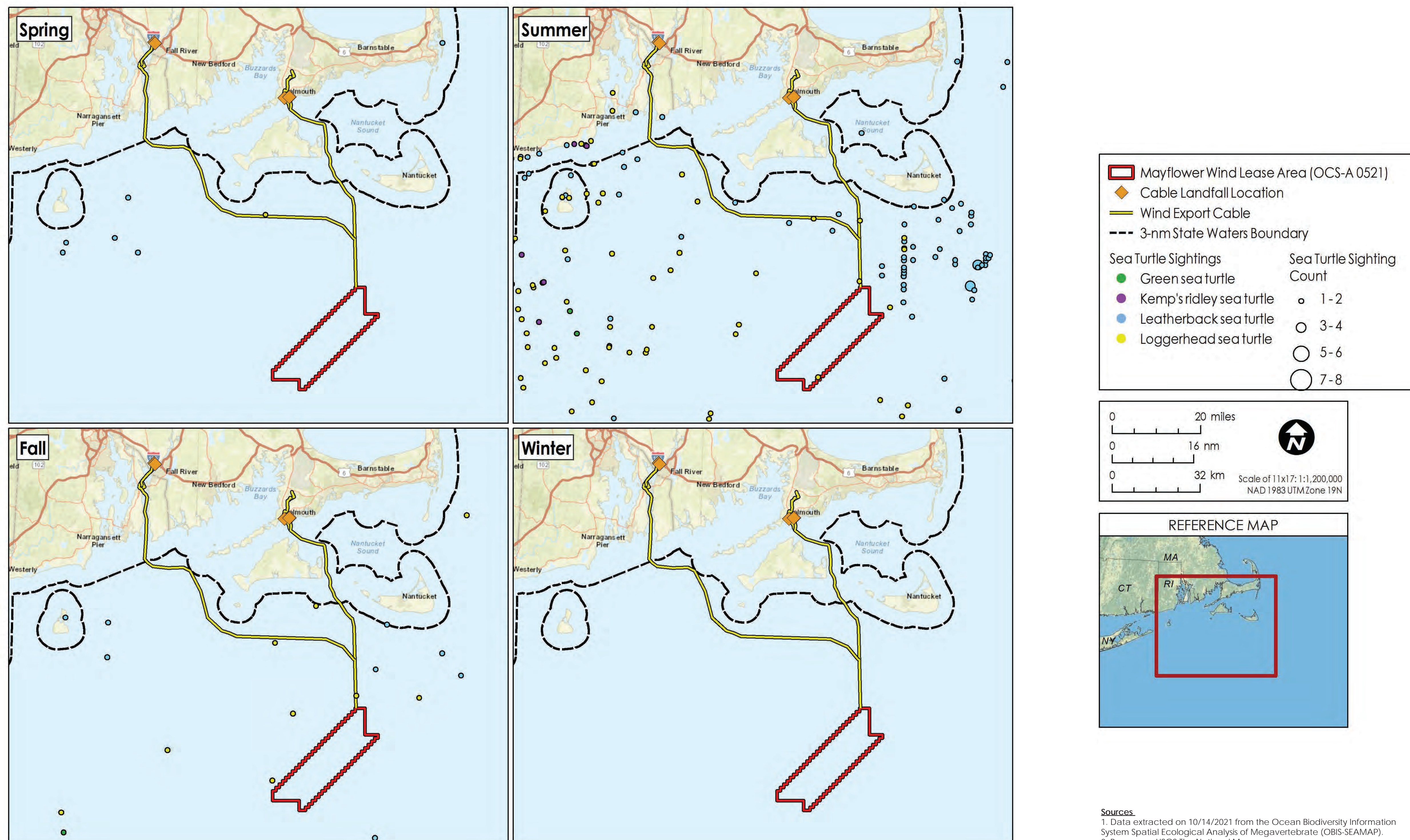


Sources
 1. Data extracted on 10/12/2021 from the Ocean Biodiversity Information System Spatial Ecological Analysis of Megavertebrate (OBIS-SEAMAP).
 2. Base map: USGS The National Map

SouthCoast Wind Project (formerly Mayflower Wind Project)

Marine Mammals & Sea Turtles

Sea Turtles Sightings Data 2010-2021



Sources:
 1. Data extracted on 10/14/2021 from the Ocean Biodiversity Information System Spatial Ecological Analysis of Megavertebrate (OBIS-SEAMAP).
 2. Base map: USGS The National Map