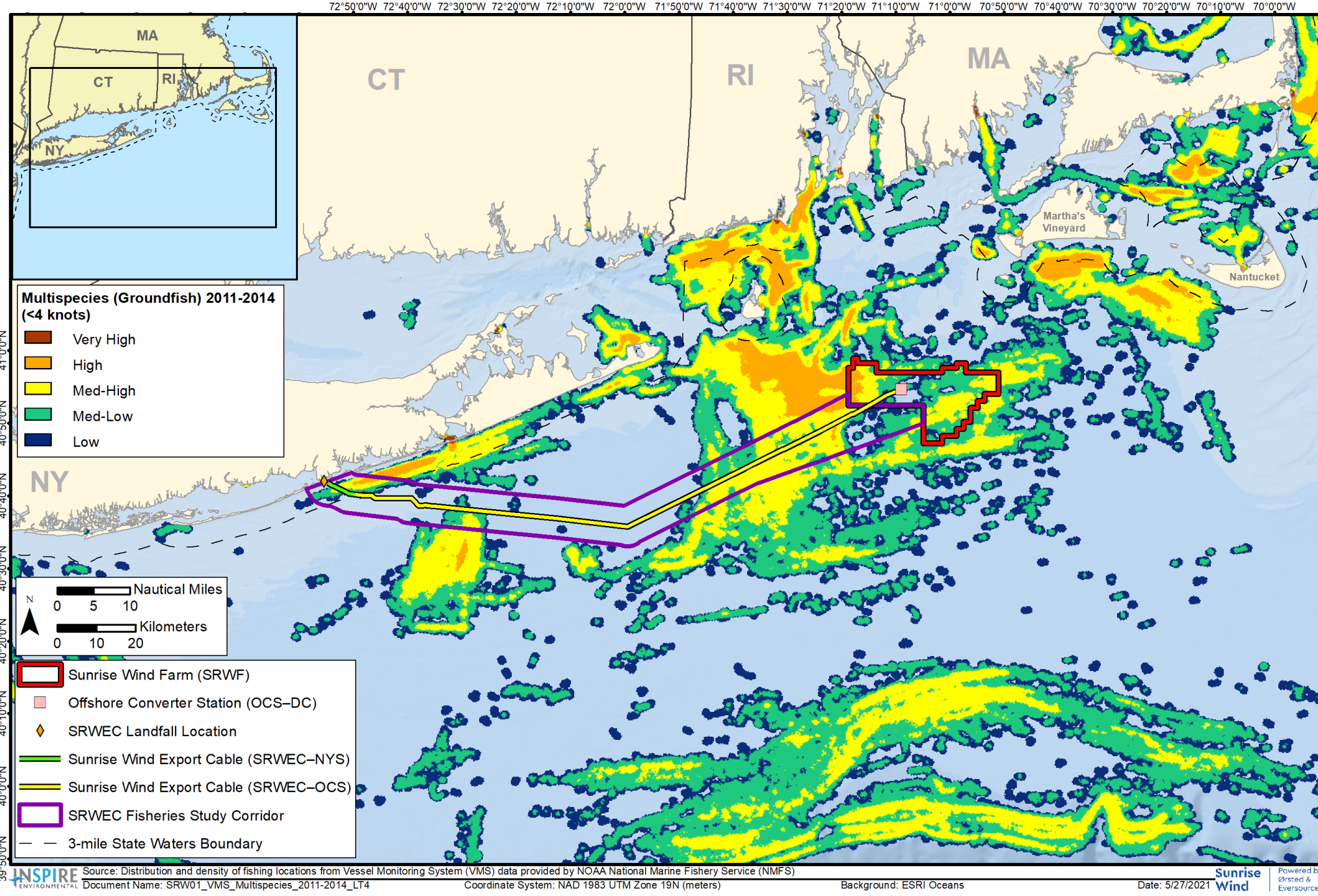


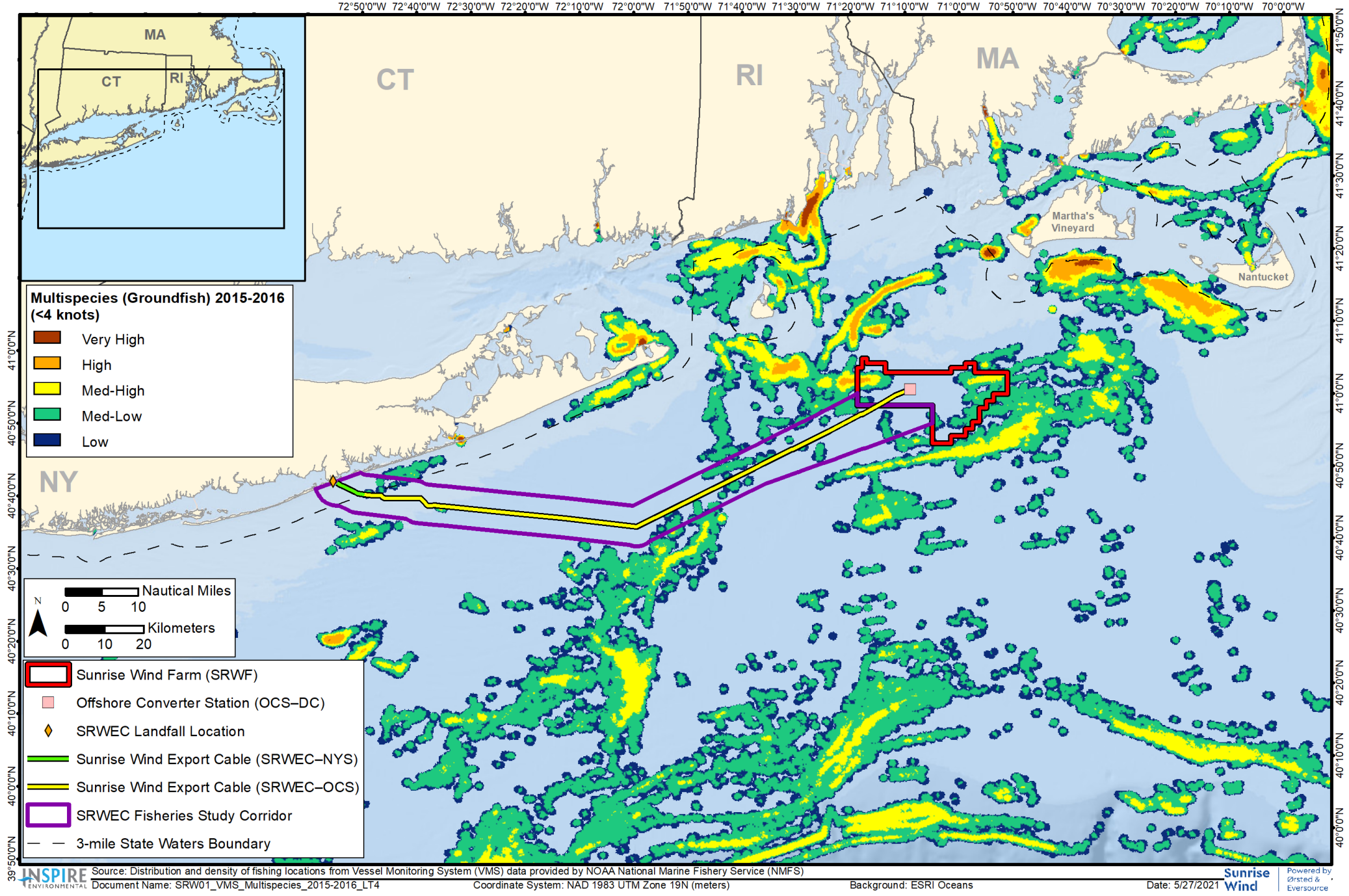


Sunrise Wind Offshore Wind Farm

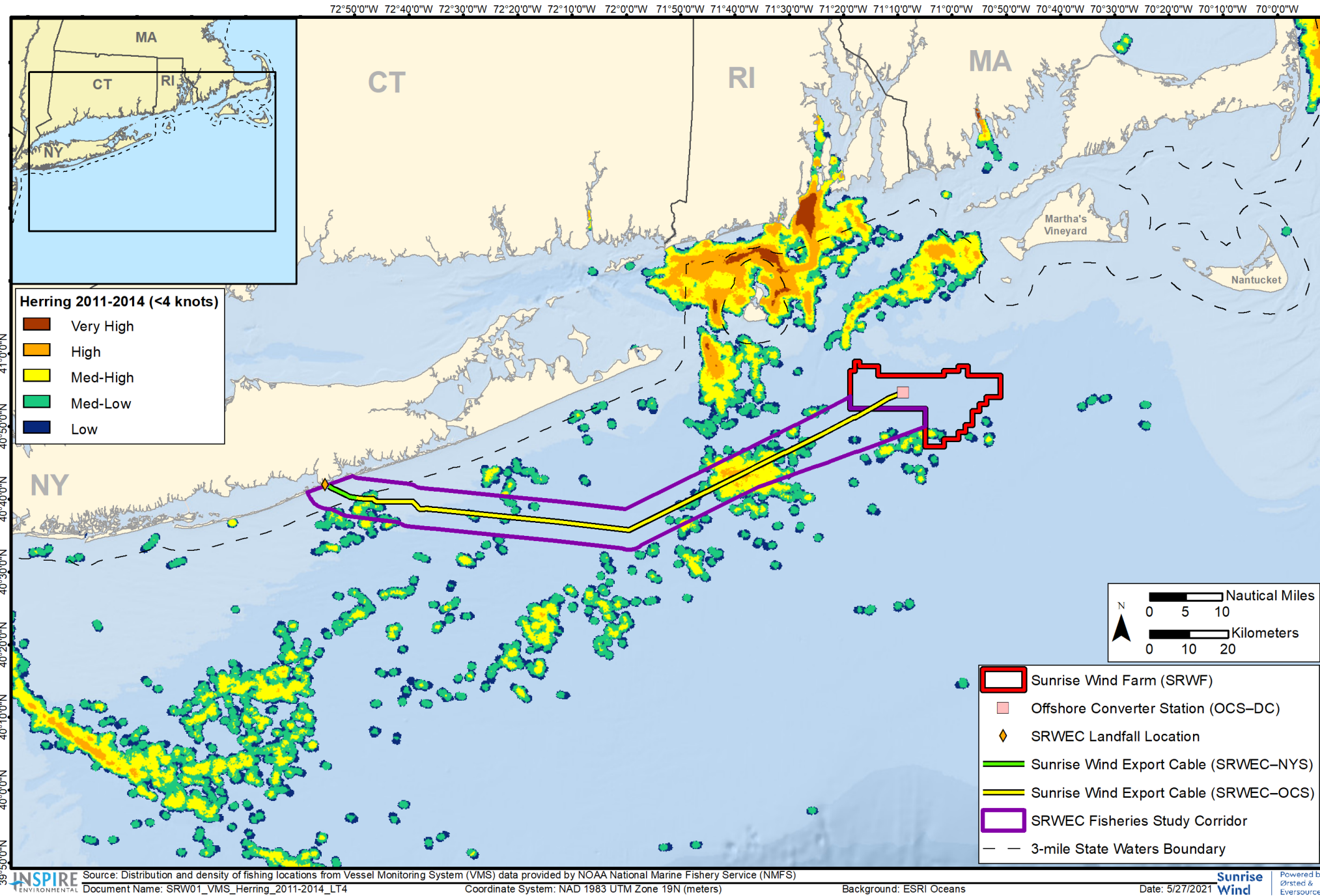
Commercial Fishing Intensity



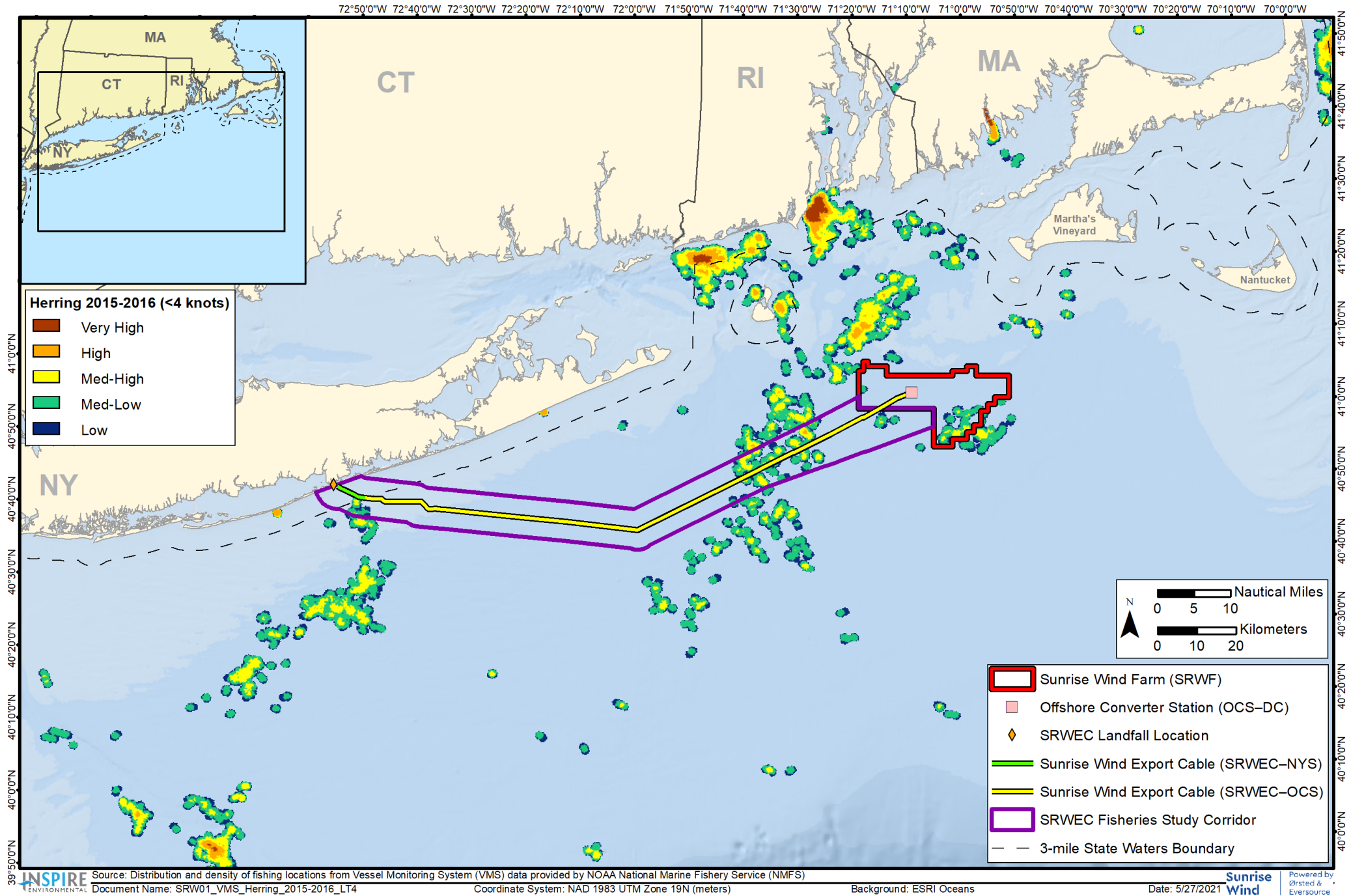
VMS Map of Vessel Intensity for Large-mesh Multispecies (Groundfish) Fishing, 2011 to 2014



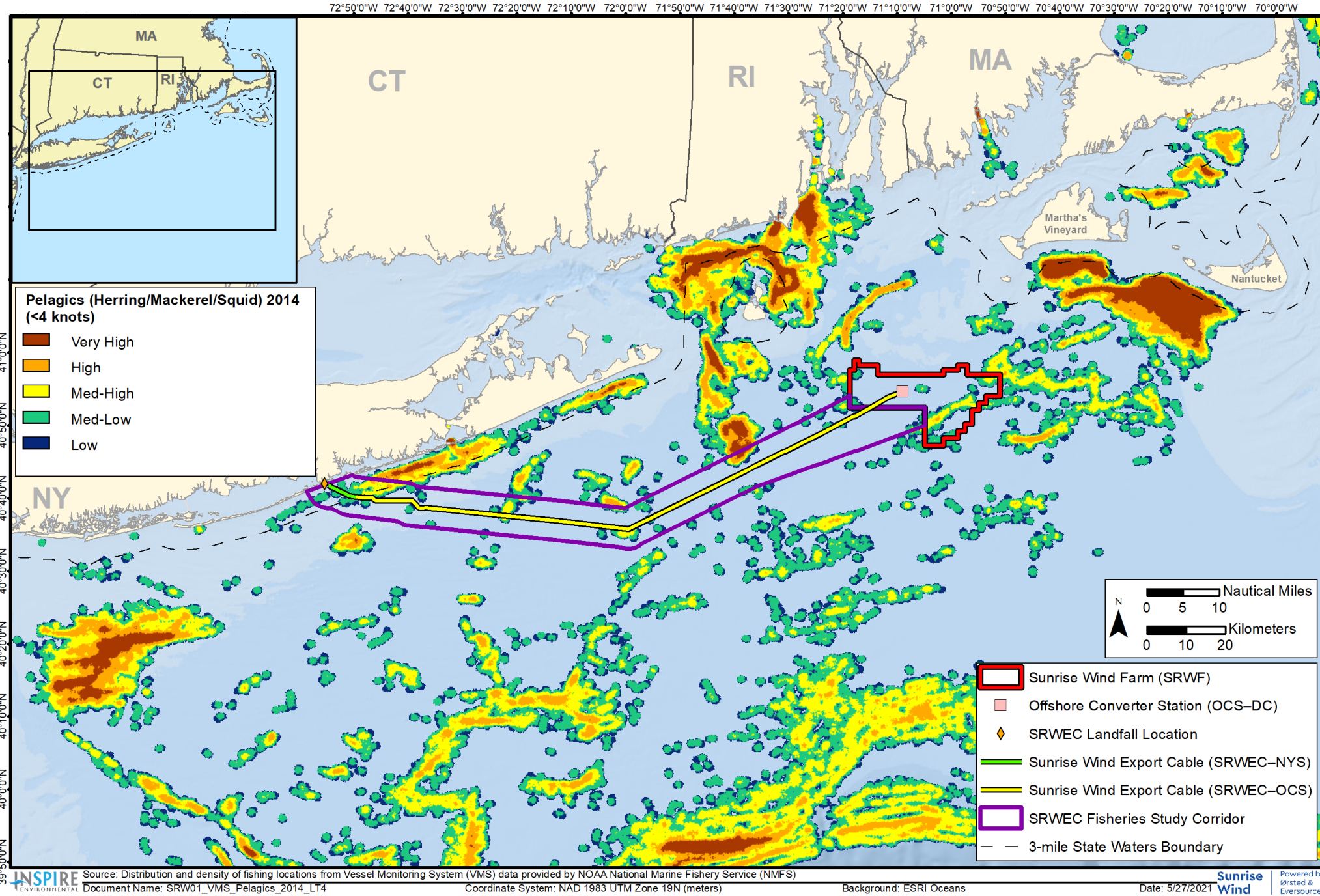
VMS Map of Vessel Intensity for Large-mesh Multispecies (Groundfish) Fishing, 2015 to 2016



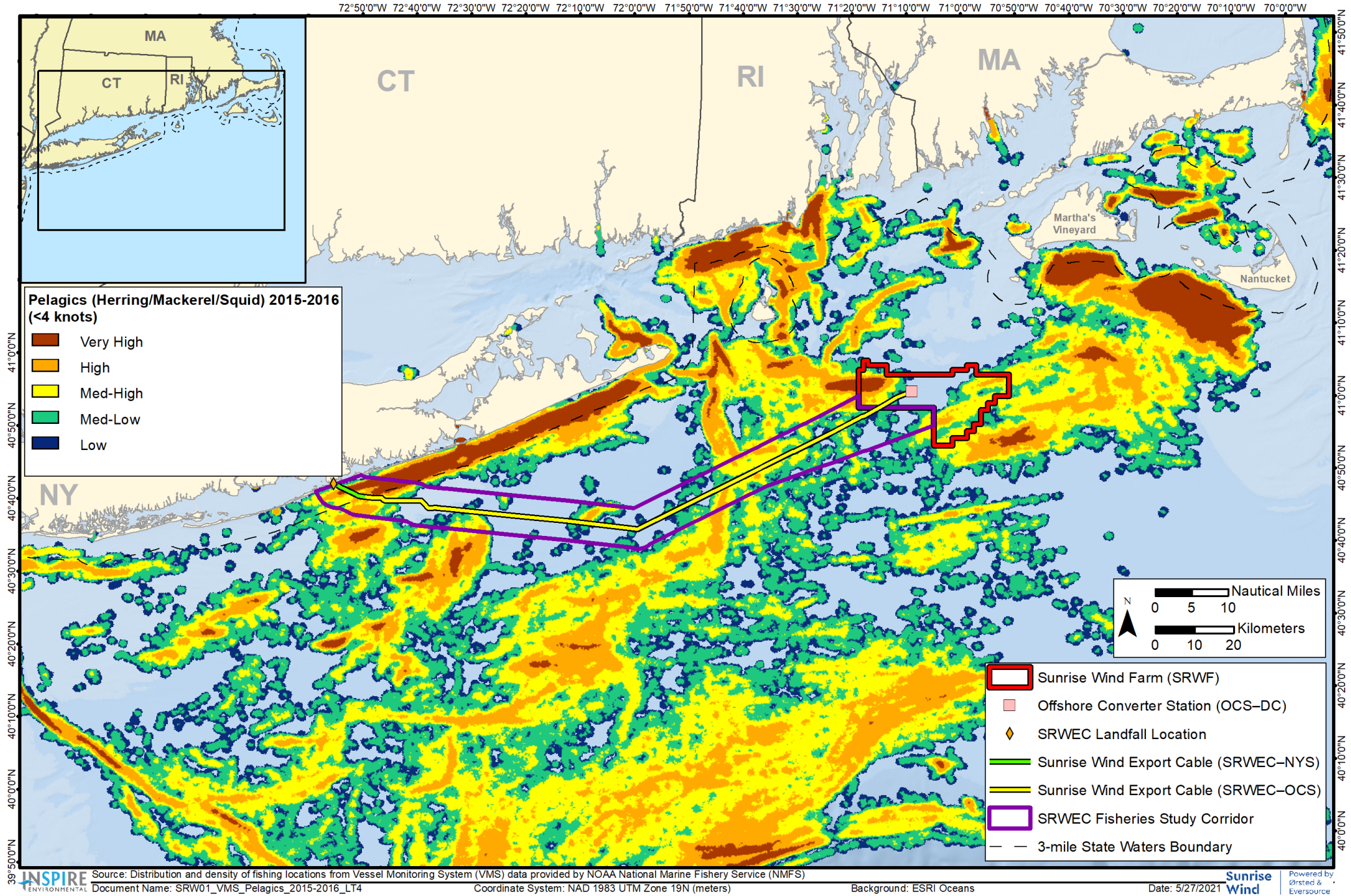
VMS Map of Vessel Intensity for Atlantic Herring Fishing, 2011 to 2014



VMS Map of Vessel Intensity for Atlantic Herring Fishing, 2015 to 2016



VMS Map of Vessel Intensity for Pelagic Species (Herring/Mackerel/Squid) Fishing, 2014

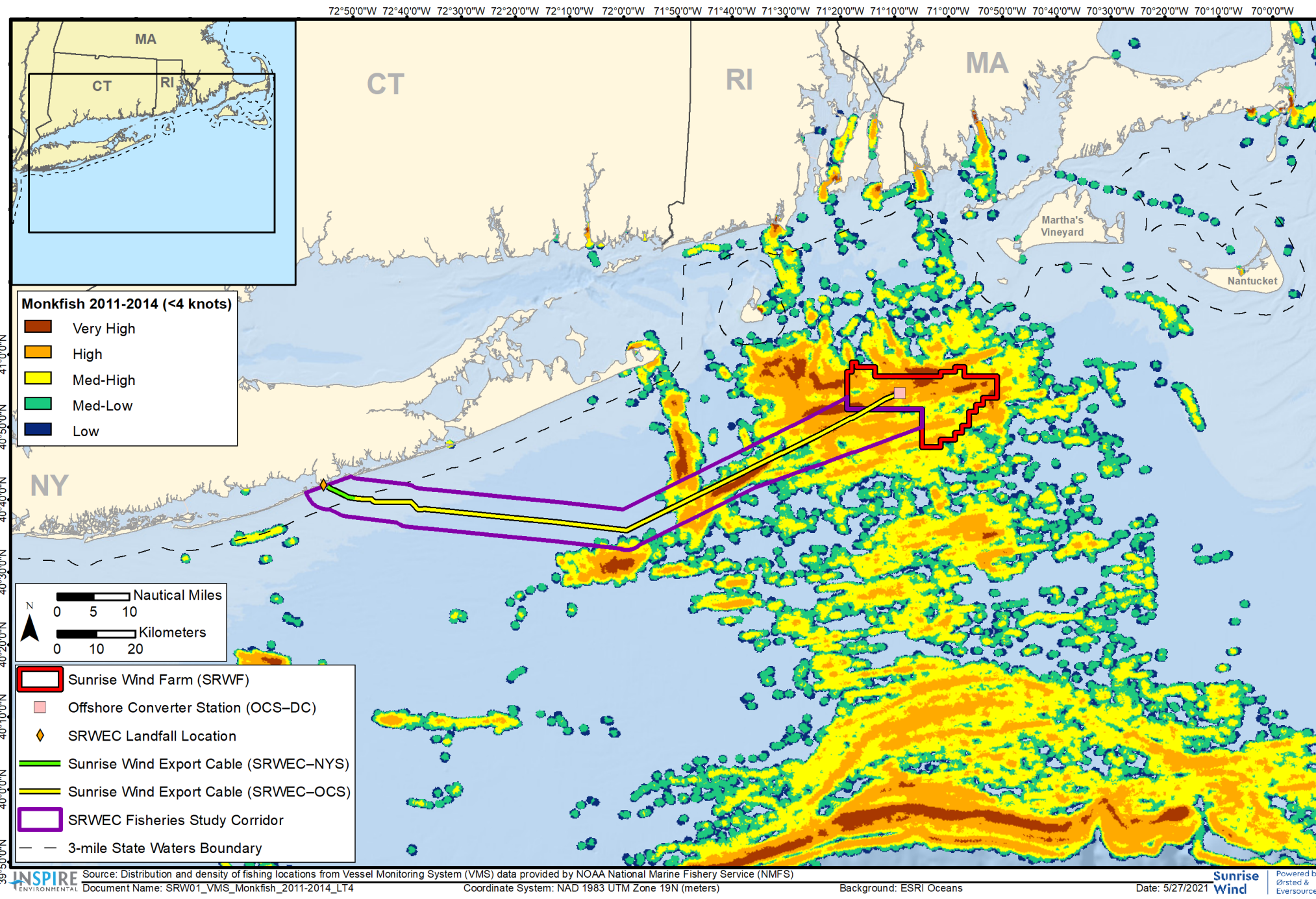


VMS Map of Vessel Intensity for Pelagic Species (Herring/Mackerel/Squid) Fishing, 2015 to 2016

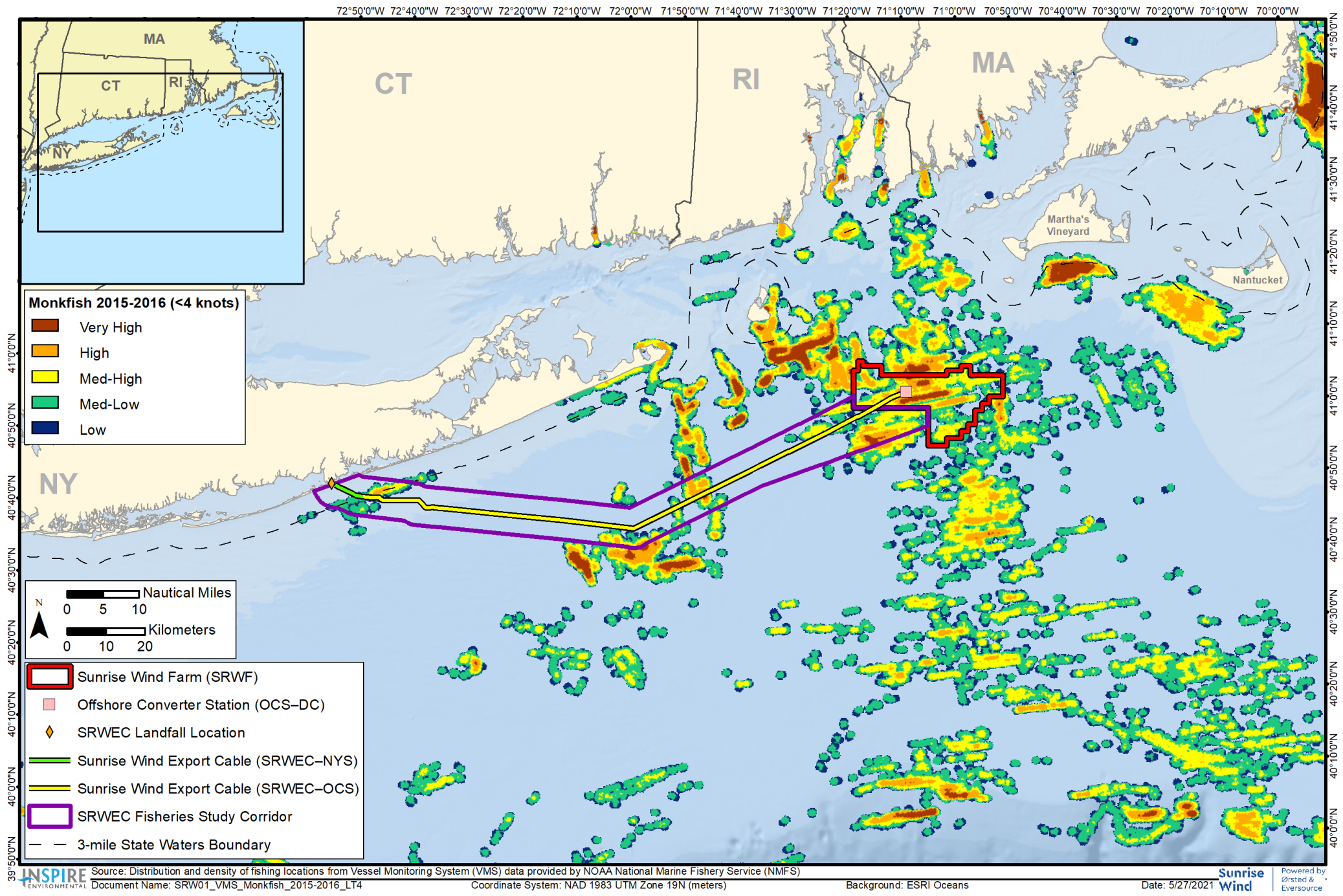


Sunrise Wind Offshore Wind Farm

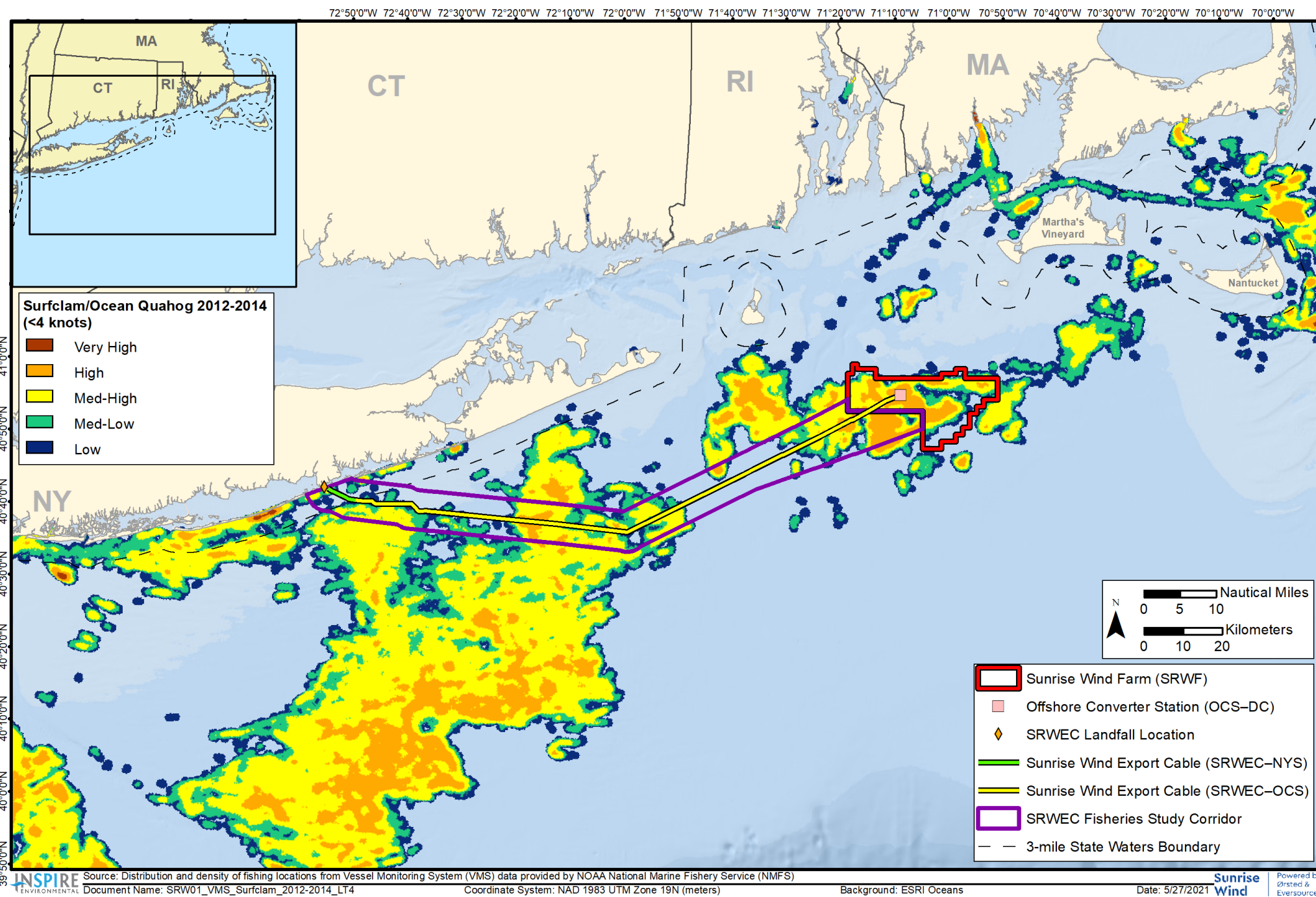
Commercial Fishing Intensity



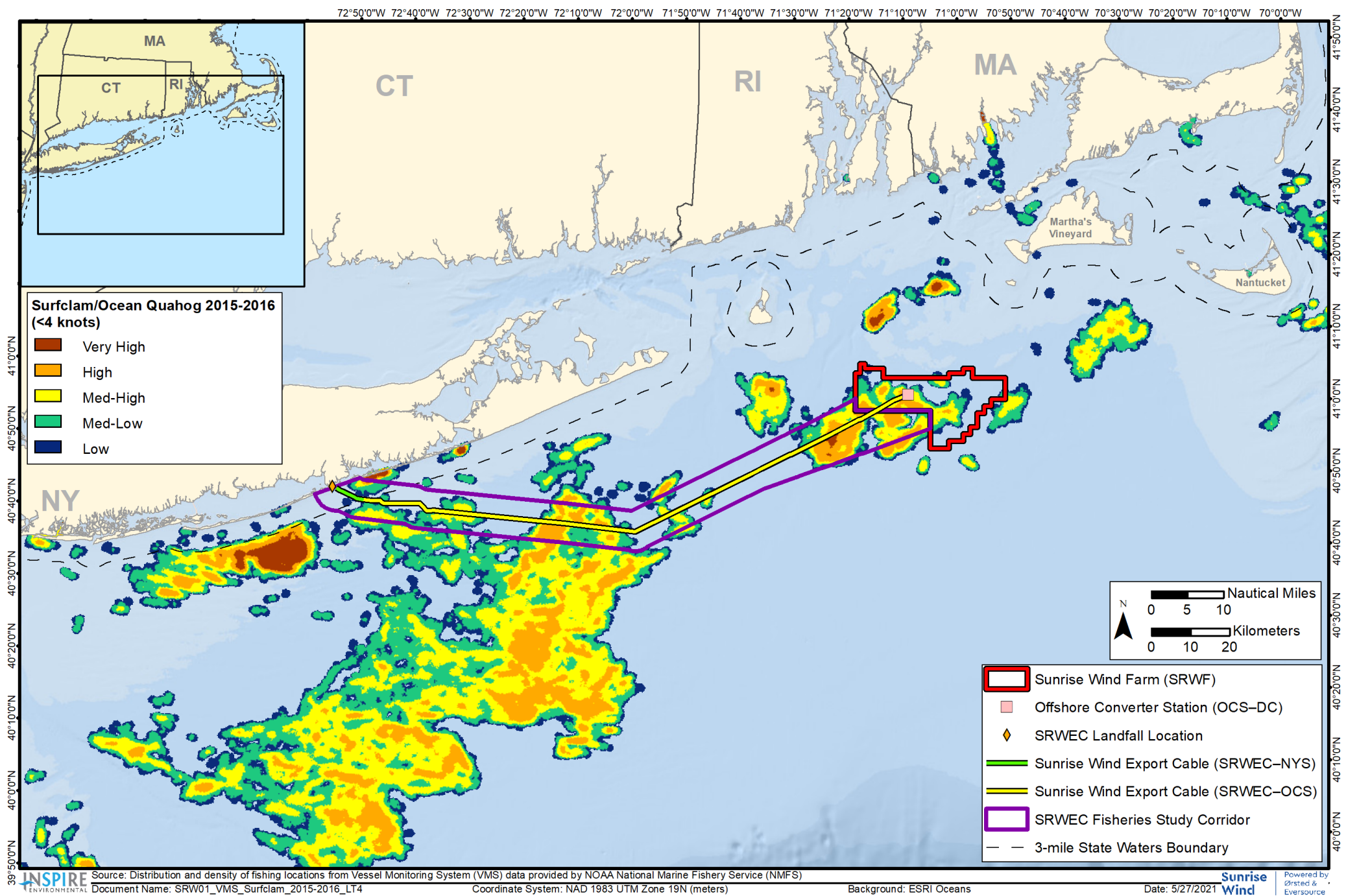
VMS Map of Vessel Intensity for Monkfish Fishing, 2011 to 2014



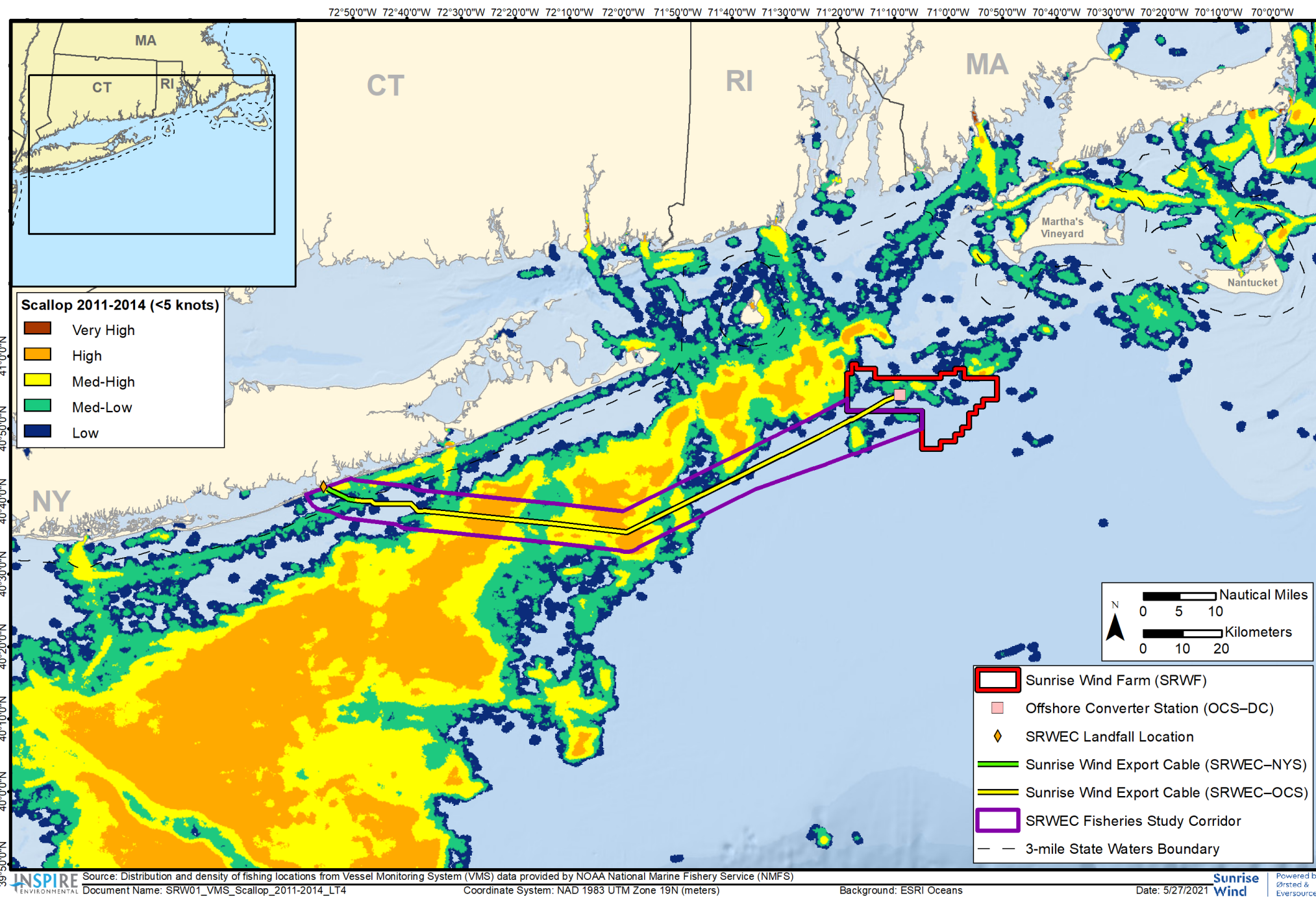
VMS Map of Vessel Intensity for Monkfish Fishing, 2015 to 2016



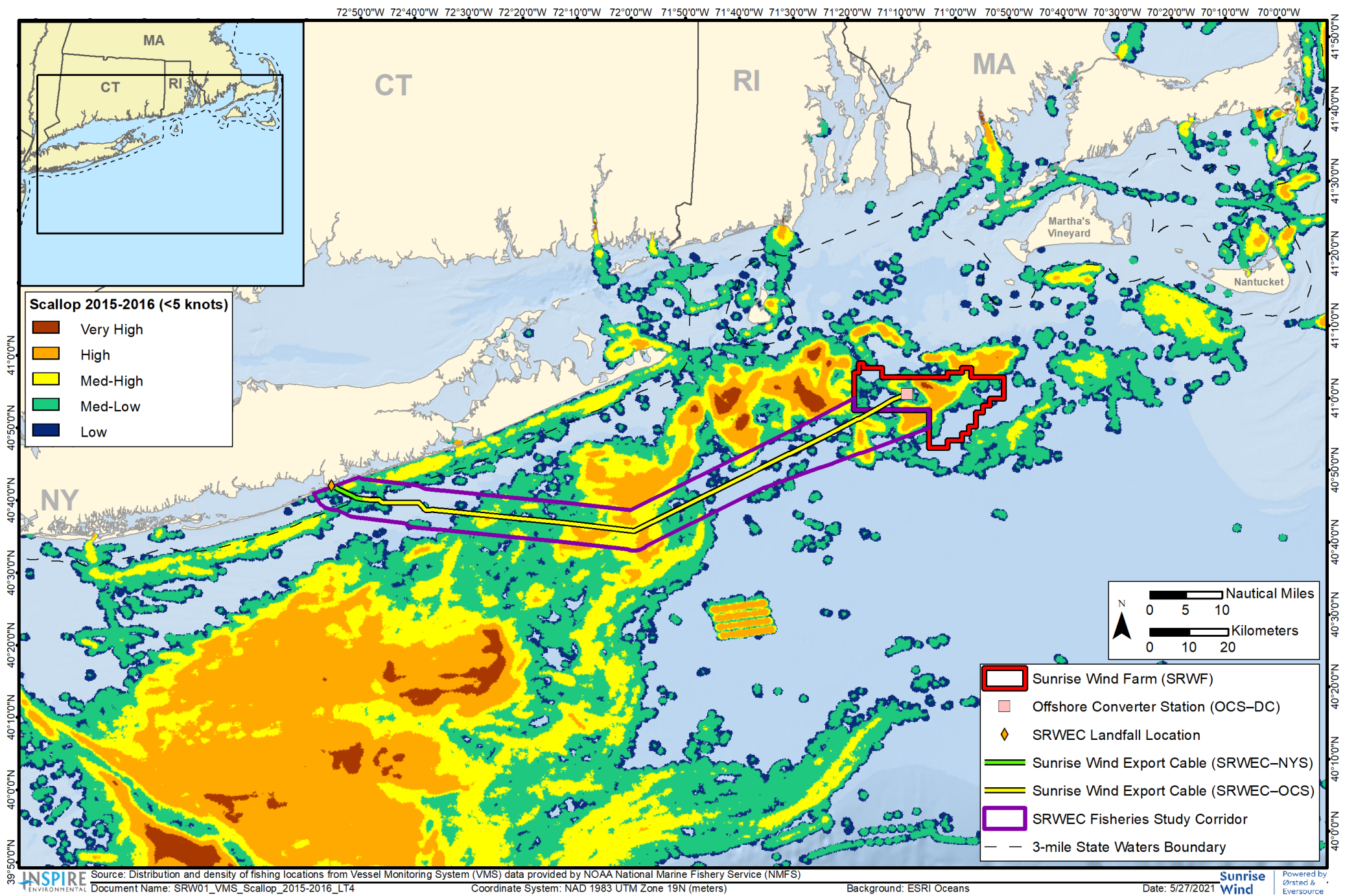
VMS Map of Vessel Intensity for Surfclam/Ocean Quahog Fishing, 2012 to 2014



VMS Map of Vessel Intensity for Surfclam/Ocean Quahog Fishing, 2015 to 2016



VMS Map of Vessel Intensity for Sea Scallop Fishing, 2011 to 2014

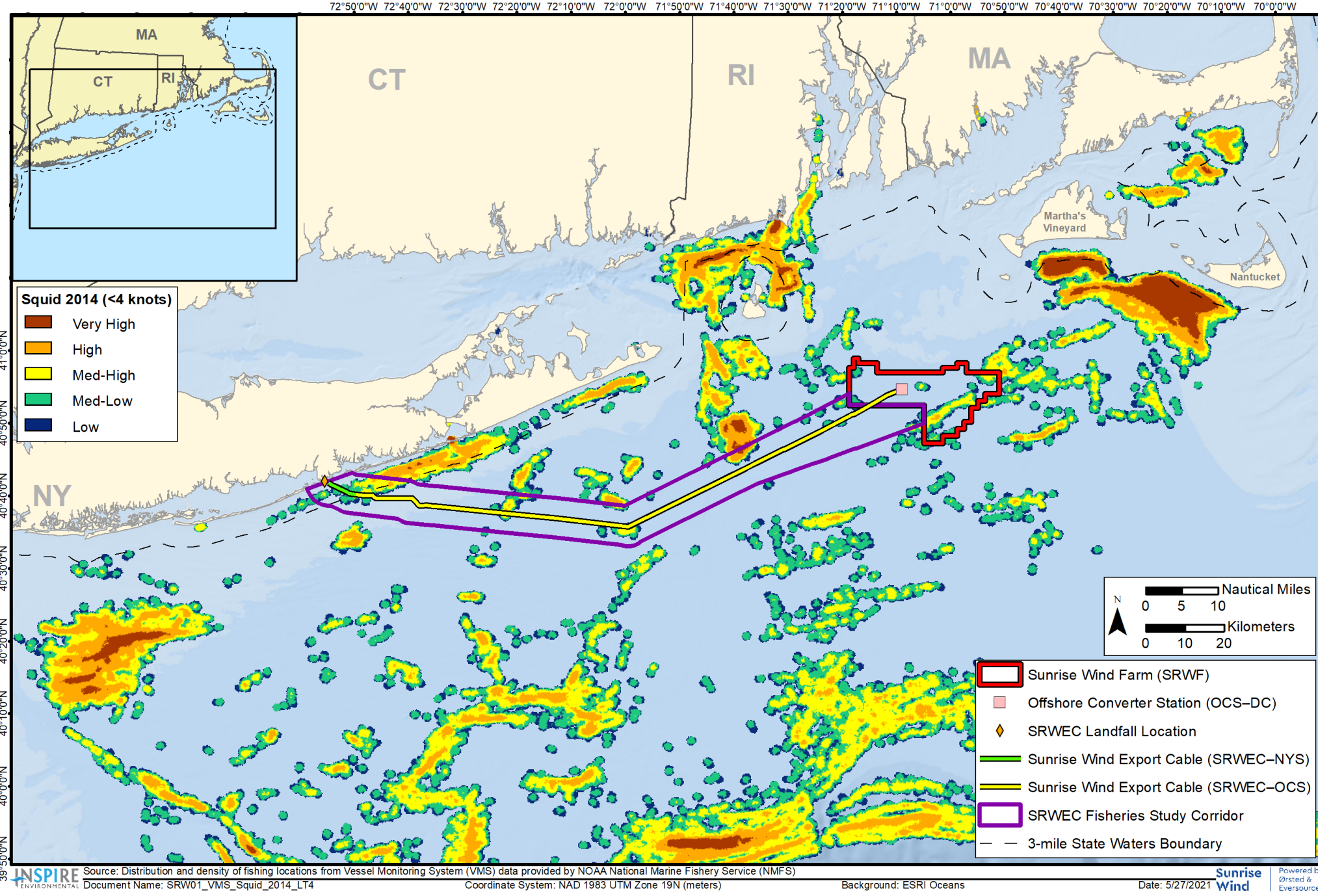


VMS Map of Vessel Intensity for Sea Scallop Fishing, 2015 to 2016

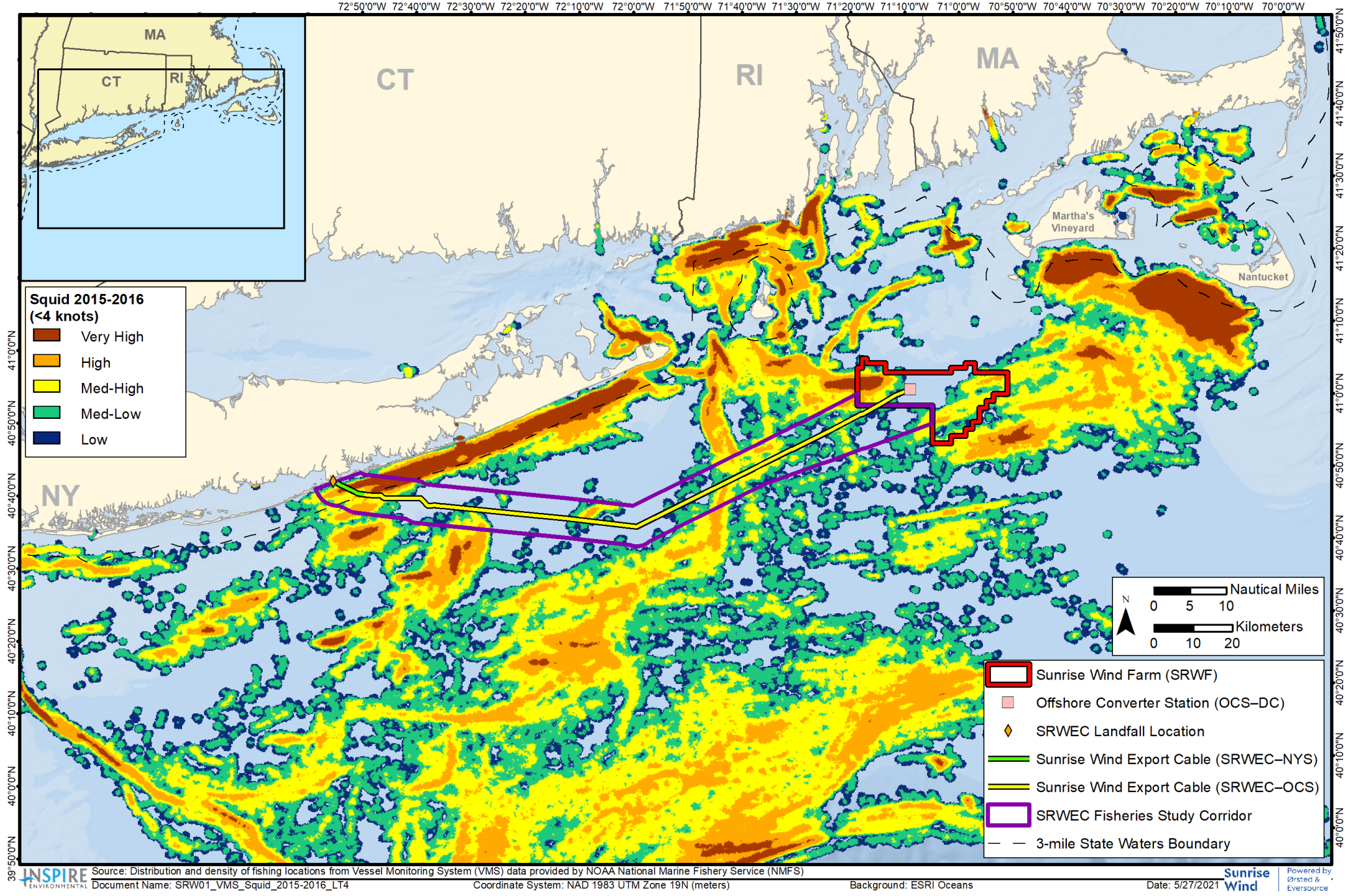


Sunrise Wind Offshore Wind Farm

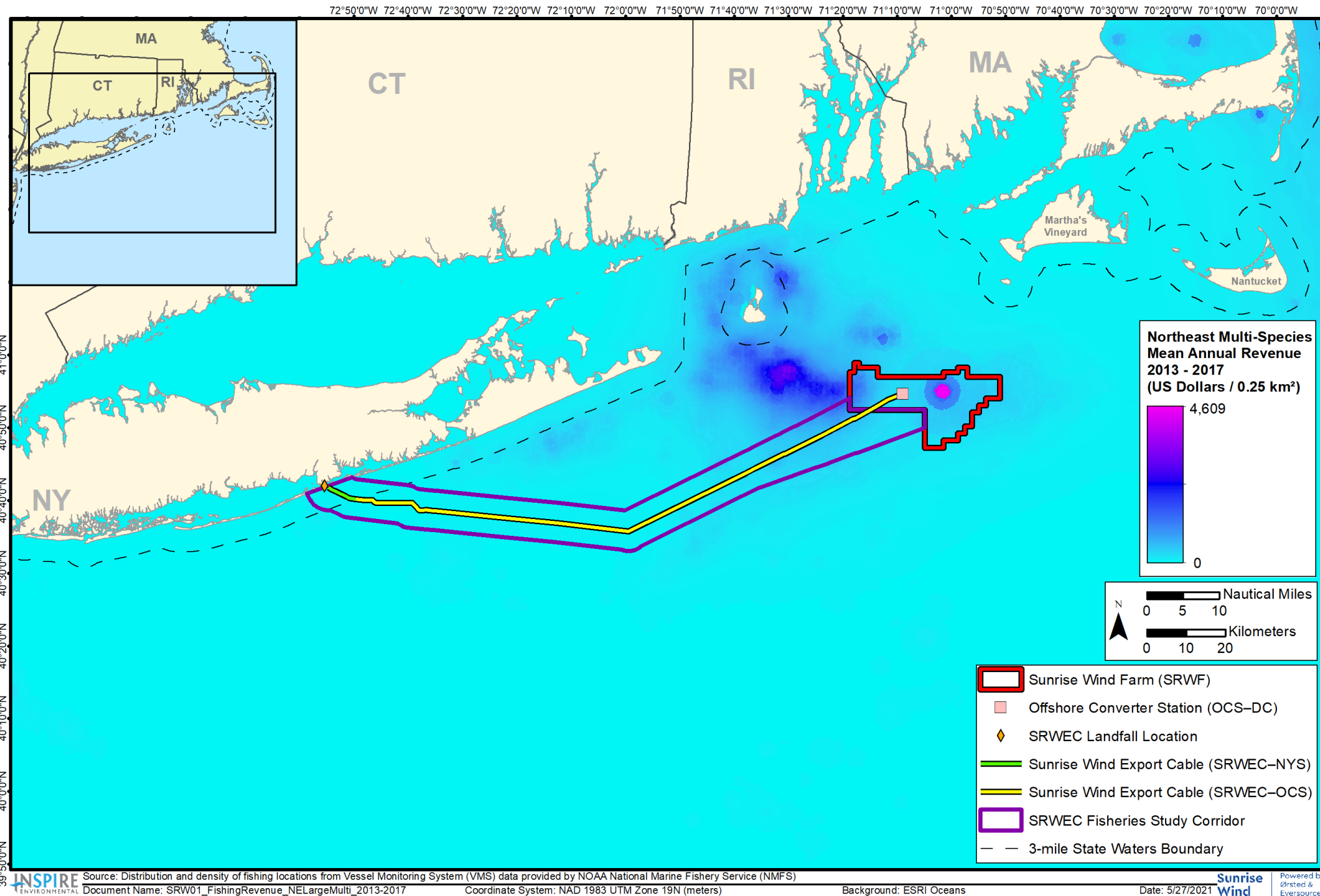
Commercial Fishing Intensity



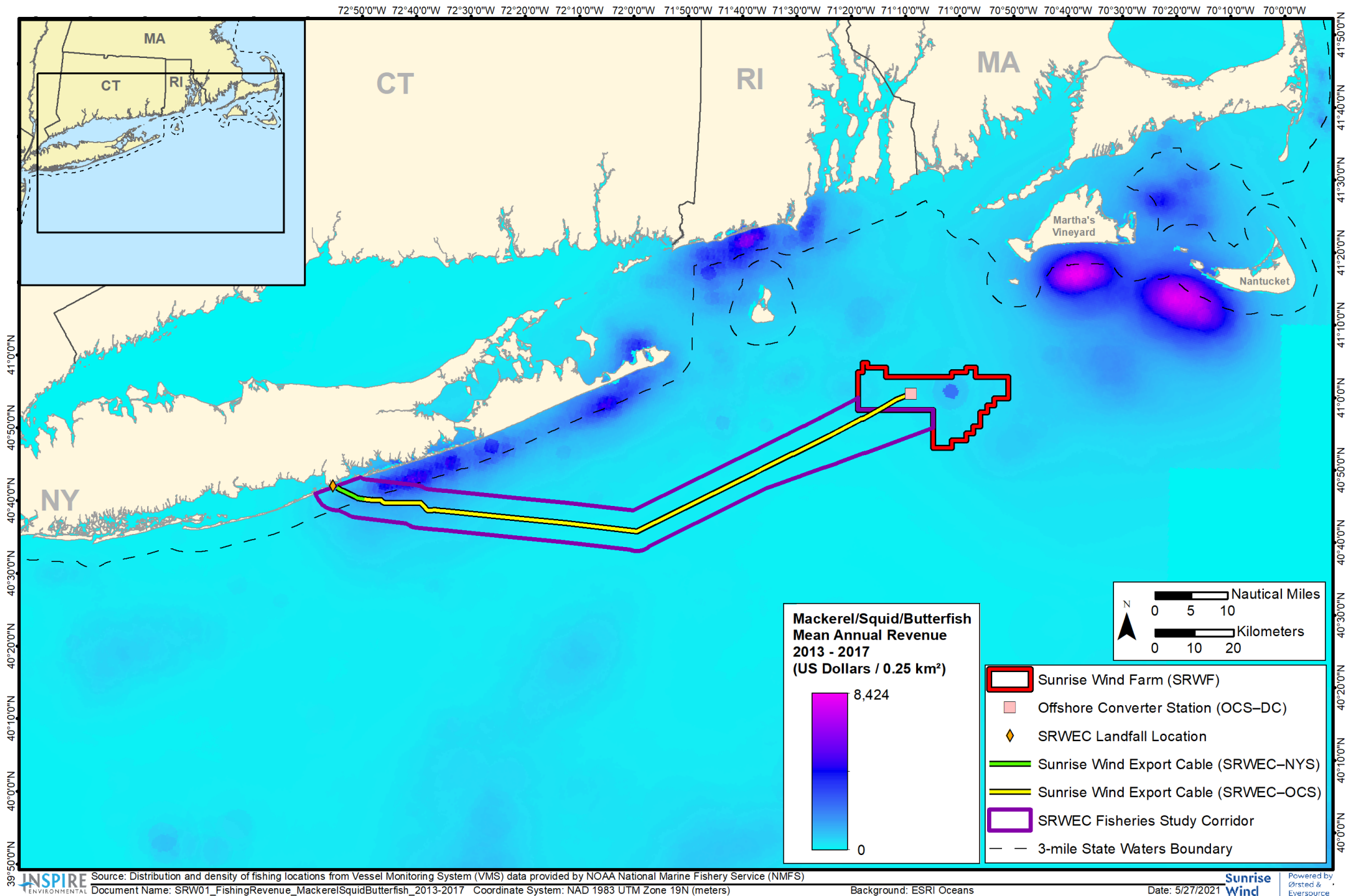
VMS Map of Vessel Intensity for Squid Fishing, 2014



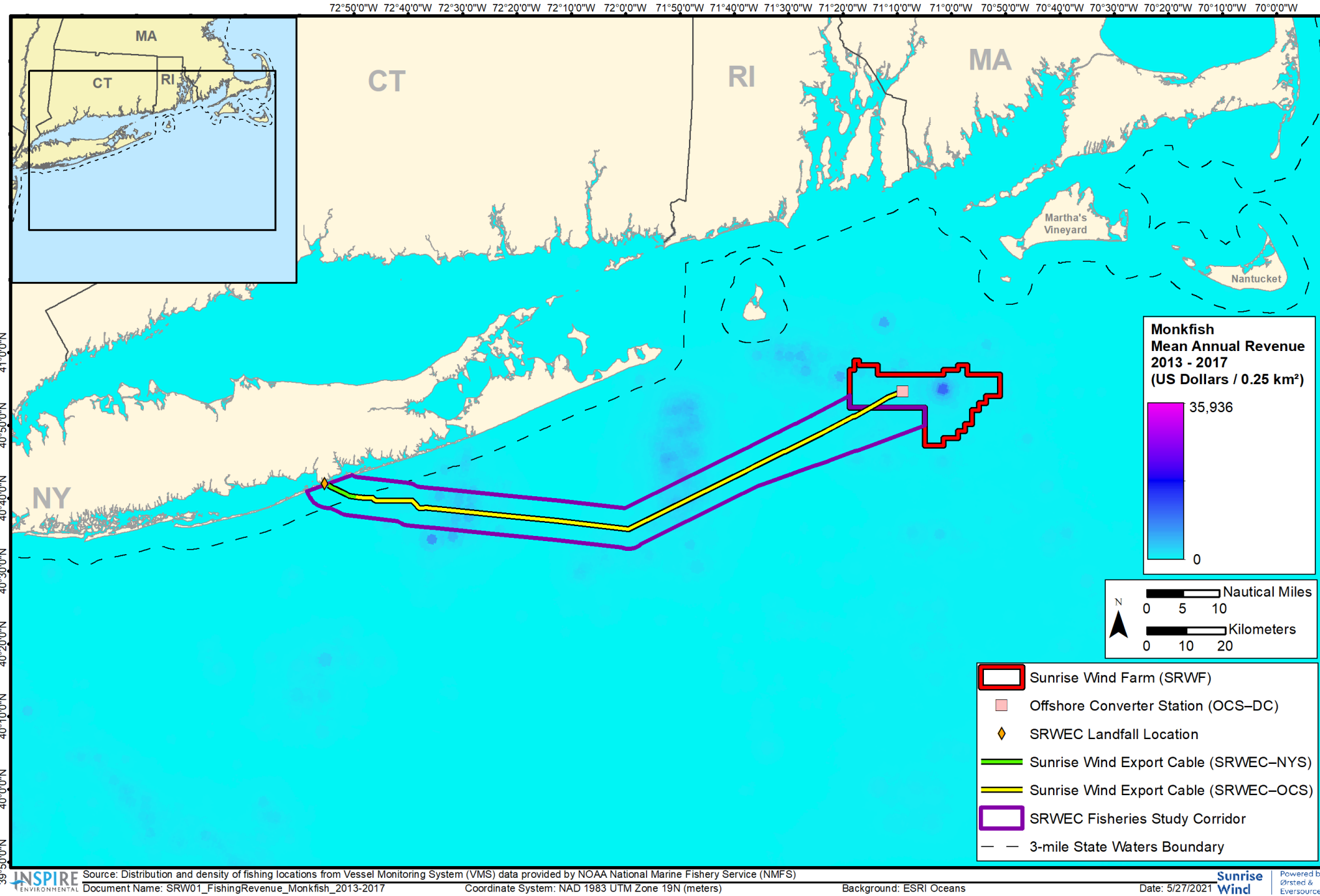
VMS Map of Vessel Intensity for Squid Fishing, 2015 to 2016



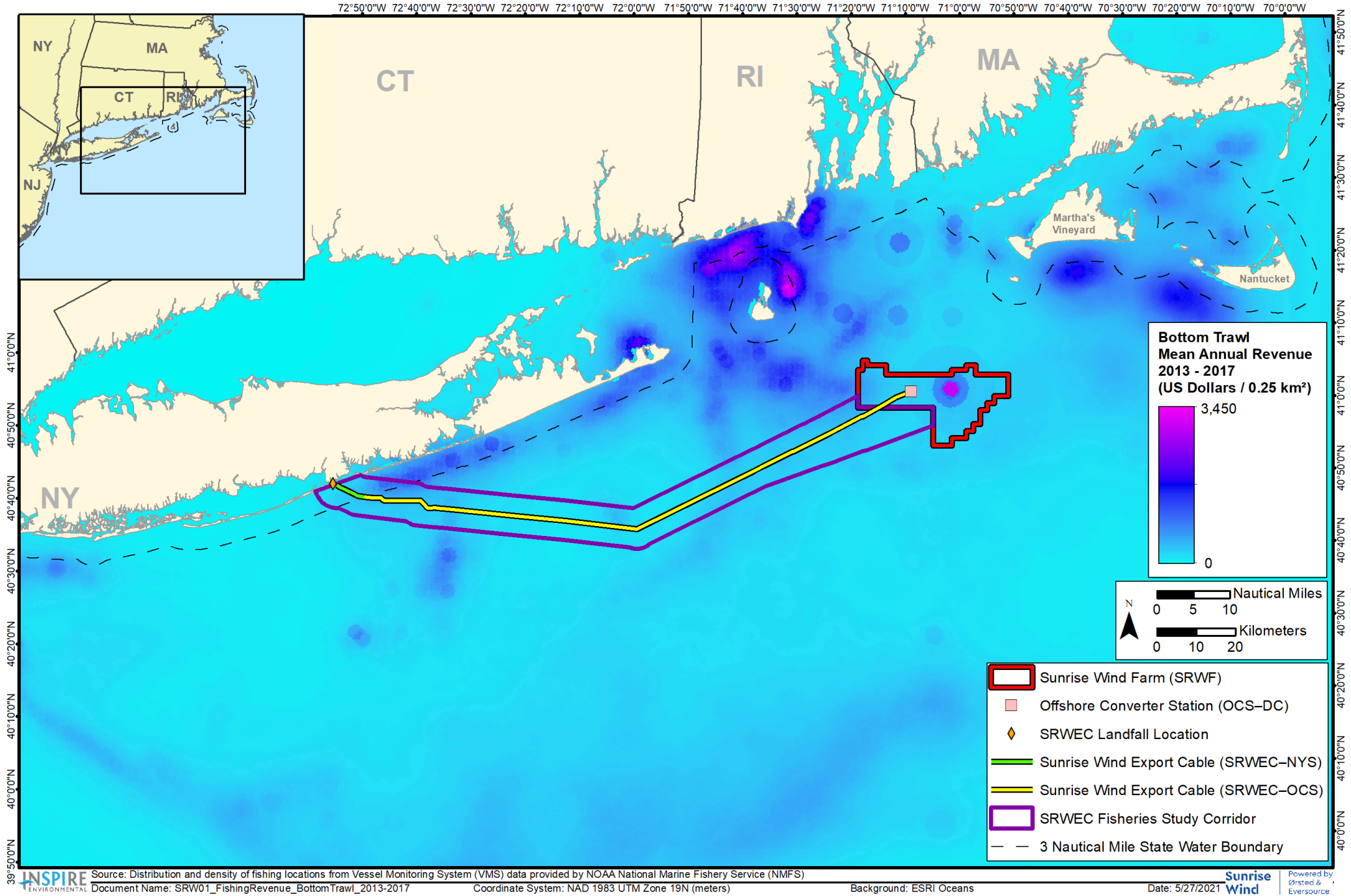
Revenue-intensity raster map for Large-mesh Multispecies Fishing, 2013 to 2017



Revenue-intensity raster map for Mackerel/Squid/Butterfish Fishing, 2013 to 2017



Revenue-intensity raster map for Monkfish Fishing, 2013 to 2017

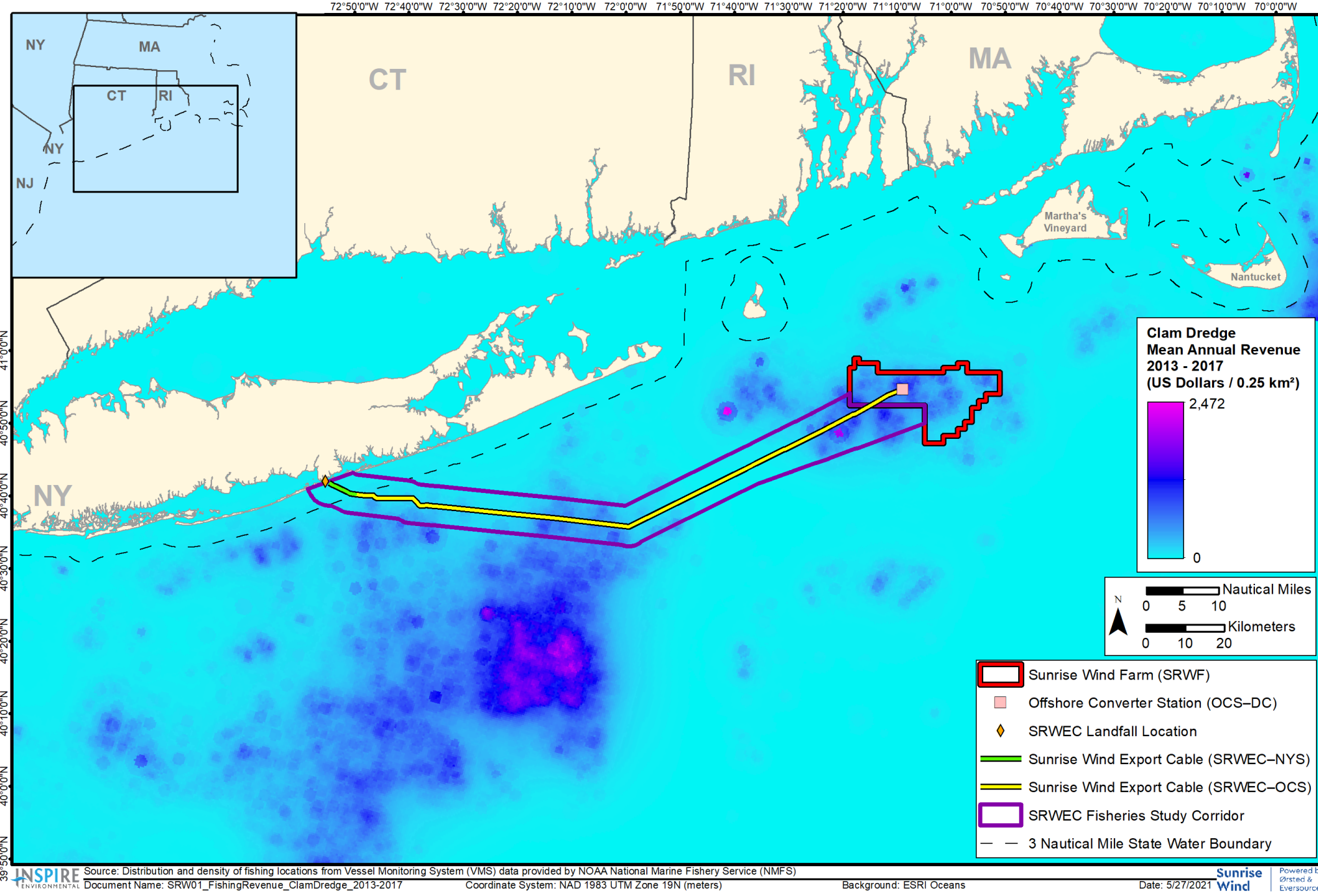


Revenue-intensity raster map for Bottom Trawl Fishing, 2013 to 2017

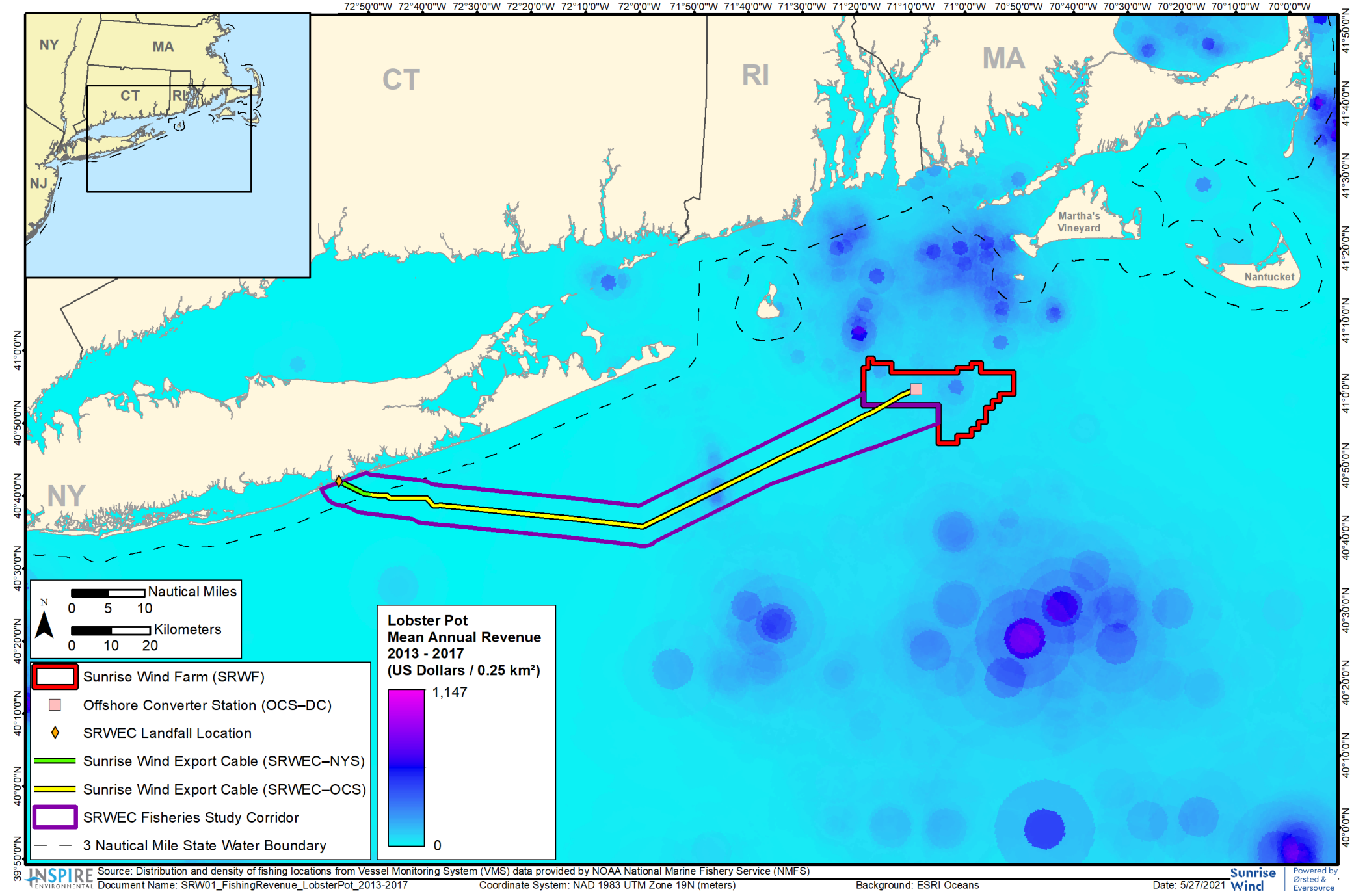


Sunrise Wind Offshore Wind Farm

Commercial Fishing Intensity



Revenue-intensity raster map for Clam Dredge Fishing, 2013 to 2017



Revenue-intensity raster map for Lobster Pot Fishing, 2013 to 2017