

Path: T:\1-PROJECTS\US_Wind\016310_COP\2-APRX\016310_USW-VIA-Flaures\016310_VIA_OM-Simulations\016310_VIA_OM-Simulations.aprx

Date: 6/10/2024

©2024 TRC



Maryland Offshore Wind Project
Offshore Maryland and Delaware

Existing Conditions
KOP OM1 Fisherman's Marina

SITE INFORMATION

Site Name: Fisherman's Marina
Location: West Ocean City, MD
Date: 4/22/2024
Time: 6:50 PM
Coordinates (Lat/Lon WGS84): 38.327550, -75.104005
Landscape Zone: High Density Developed






VIEW AND CAMERA DETAILS

Direction of View: Southeast
Ground Elevation: Sea Level
Camera/Viewing Elevation (ft): 5.4
Camera Used for Photography: Canon 6D Mark II
Camera Lens Focal Length: 50 mm
Photo Resolution (dpi): 1200
Horizontal Field of View: 40°

ENVIRONMENT

Weather Conditions: Sunny
Temperature: 55°
Humidity: 43%
Lighting Conditions: Afternoon/Evening Sun
Visibility: 10 miles

Legend

-  Featured Simulation Location
-  Simulation Location
-  O&M Facility
-  O&M Facility LiDAR Viewshed (45' PDE)
-  Horizontal Field of View (40 degrees)

Source: 1) ESRI, Imagery, Various Dates
2) TRC, Simulation Locations, 2024

Datum: NAD 1983 UTM Zone 18N

