



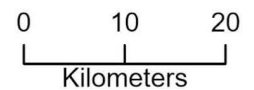
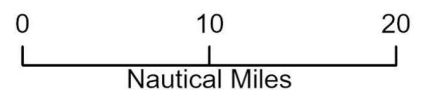
122°0'W

121°30'W

121°0'W

Morro Bay Wind Energy Area

-  Federal / State Boundary
-  Morro Bay WEA



Map Date: 11/08/2021



36°0'N

35°30'N

35°0'N

California

Cambria

Morro Bay

Salinas River

Atas

Se

Santa Luci



PAC_00248